MISSOURI DEPARTMENT OF NATURAL RESOURCES
STATE HISTORIC PRESERVATION OFFICE, P.O. Box 176, Jefferson City, MO 65102

ARCHITECTURAL/HISTORIC INVENTORY FORM

1. Survey no.	SLC-AS-047-0023
2. Survey name:	Thematic Survey of Modern Movement Architecture in St. Louis
3. County:	St. Louis [Independent City]
4. Address:	**1 S BROADWAY**
Alternate address if applicable	
5. City/State:	St. Louis [Independent City], M
6. UTM:	or: LAT 38:37:30.87 LONG: 90:11:24.49
7. Township/Range/Section:	T: R: S: N/A
8. Historic Name (if known):	Spanish Pavilion
9. Present/other name (if known):	Hilton at the Ballpark
10. Ownership:	Private
11a. Historic Use (if known):	Commerce Trade
11b. Current Use:	

HISTORICAL DATA

12. Construction date:	1964
Major addition/alteration date:	N/A
13. Significant date/period:	1964
14. Area(s) of significance:	To be determined
15. Architect:	Carvajal (pavilion), Schwarz, Henmi, & Zobel (hotel)
16. Builder/contractor:	Permit does not show builder
17. Original or significant owner:	Undetermined
18. Previously surveyed? ☐ Cite survey name in box 22 cont. (page 3)	
19. On National Register? Cite nomination name in box 22 cont. (page 3)	
20. National Register eligible?	Not determined
Historic District Potential?	☐
Name of Potential District?	
21. History and significance on continuation page.	☐
22. Sources of information on continuation page.	☐

ARCHITECTURAL INFORMATIO

23. Category of Property:	Building
24. Vernacular or property type:	Hotel/Motel
25. Architectural style:	Modern Movements
26. Plan Shape:	Square
27. Number of Stories:	Multi-story
28. No. of bays (1st floor)	4
29. Roof Type:	Flat
30. Roof Material:	Undetermined
31. Chimney placement:	None
32. Structural system:	Steel
33. Exterior wall cladding:	Concrete
34. Foundation Material:	Concrete
35. Basement type:	Undetermined
36. Front Porch Type:	N/A
37. Windows:	Historic
Type:	Curtain Wall
Panes	1
38. Acreage (rural): Visible from public road?	☑
39. Changes: (describe in box 41 cont.)	
☑ Addition Date(s)	1979
☑ Altered Date(s):	2010
☐ Moved Date(s):	
☐ Other Date(s)	
Endangered by:	
40. No. outbuildings (describe in box 40 cont.):	0
41. Further description of building features and associated resources on continuation page.	☑

OTHER

42: Current Owner/address:	HDH LLC 111 W PORT PLZ STE 500 ST LOUIS MO 63146
43. Inventory form prepared by (name):	Patience Stuart Peter Meijer Architect, PC
Additional Information/revisions by:	Betsy Bradley Cultural Resources Office
44. Survey date:	
45. Date of revisions:	
Survey Category:	☑ RLS ☐ ILS ☐ Significant Properties Lis

FOR SHPO USE:

Date entered in inventory:	
Level of survey: ☐ reconnaissance ☐ intensive	
Additional research? ☐ yes ☐ no	
National Register Status: ☐ listed ☐ in listed district	
Name:	
☐ pending listing ☐ not eligible	
☐ eligible(district) ☐ eligible (individually)	
☐ not determined	
Other:	

ARCHITECTURAL/HISTORIC INVENTORY FORM

1 S BROADWAY

LOCATION MAP (include north arrow):	SITE MAP/PLAN (include north arrow):

Insert photograph of primary structure on property:

Photo 1:	Photo 2:
Description:	Description:
Looking southwest at main entrance.	
Date: CD No.: Image No.	Date: CD No.: Image No.

Photographer:	PMA
Main Photo:	Images2012\1 S BROADWAY.JPG

1 S BROADWAY

21.(cont.) History:and significance. Expand box as necessary or add continuation pages.

22. (cont.) Sources of information. Expand box as necessary or add continuation pages.

City building permit #H1322, 6/26/1974. Schwarz, Henmi & Zobel, architects; John C. Theiss, Jr., engineer; contractor "to come later."

40. (cont.) Description of environment and outbuilding. Expand box as necessary or add continuation pages.

41. (cont.) Description of primary resource. Expand box as necessary, or add continuation pages.

The "Hilton St. Louis at the Ballpark," as named in 1979, was constructed as separate components. It has a steel structure with a two story square base and a multi-story tower encompassing approximately a quarter of the overall footprint (one city block). Both the tower and the base feature flat roofs, concrete cladding and historic windows. The two story "Spanish Pavilion" base by Javier Carvajal was originally built at the 1964-65 New York World's Fair. After the Spanish government donated the building it was moved and reconstructed in St. Louis in 1966. In 1976 Breckenridge Hotels acquired the building and constructed the hotel tower. Marriot Hotels purchased the property in 1979 and promptly constructed the second, triangular tower located at the edge of the plot. The second tower has projecting, angular bays. Recent additions and remodeling have occurred to the two story portion altering the original pavilion's exterior design.

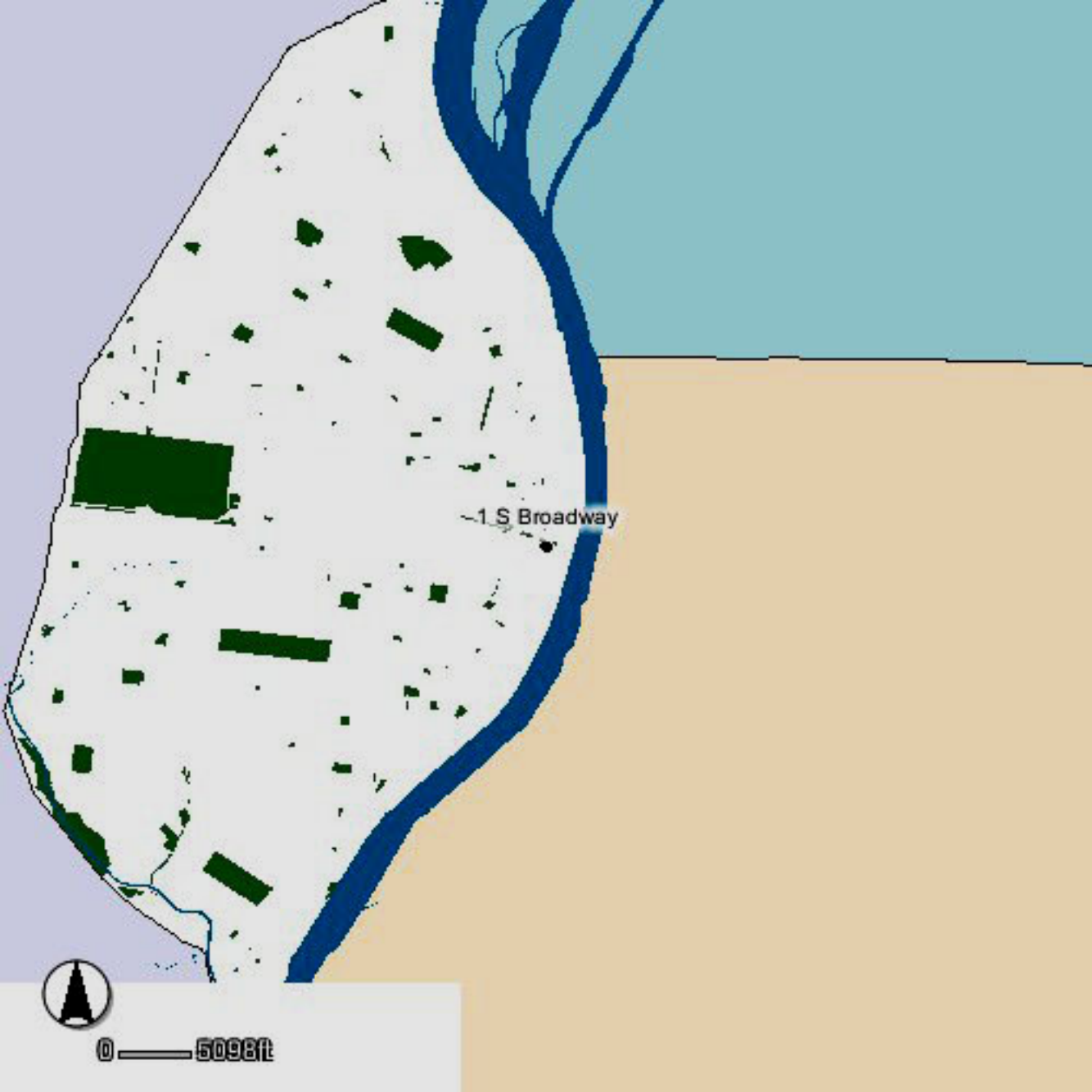
1 S Broadway
0
5098ft

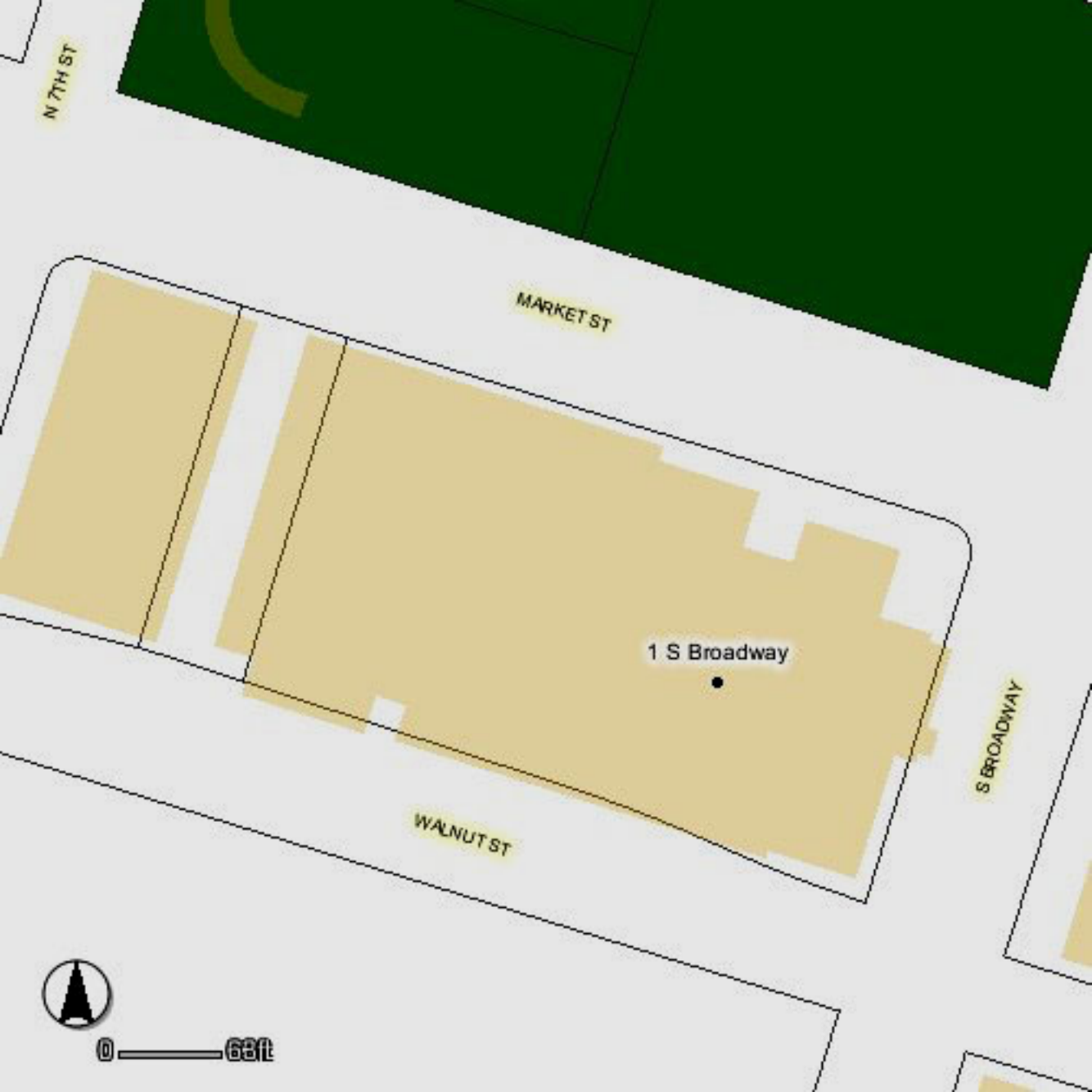
N 7TH ST
MARKET ST
1 S Broadway
S BROADWAY
WALNUT ST
0
68ft

KPM

KPMG

Market St

MISSOURI DEPARTMENT OF NATURAL RESOURCES
STATE HISTORIC PRESERVATION OFFICE, P.O. Box 176, Jefferson City, MO 65102

ARCHITECTURAL/HISTORIC INVENTORY FORM

1. Survey no.	SLC-AS-047-0024
2. Survey name:	Thematic Survey of Modern Movement Architecture in St. Louis
3. County:	St. Louis [Independent City]
4. Address:	**10 S BROADWAY**
Alternate address if applicable	
5. City/State:	St. Louis [Independent City], M
6. UTM:	or: LAT 38:37:29.33 LONG: 90:11:26.41
7. Township/Range/Section:	T: R: S: N/A
8. Historic Name (if known):	Equitable Building
9. Present/other name (if known):	Equitable Building
10. Ownership:	Private
11a. Historic Use (if known):	Commerce Trade
11b. Current Use:	

HISTORICAL DATA

12. Construction date:	1969
Major addition/alteration date:	N/A
13. Significant date/period:	
14. Area(s) of significance:	To be determined
15. Architect:	HOK
16. Builder/contractor:	Fruin-Colnon
17. Original or significant owner:	Undermined
18. Previously surveyed? ☐ Cite survey name in box 22 cont. (page 3)	
19. On National Register? Cite nomination name in box 22 cont. (page 3)	
20. National Register eligible?	Not determined
Historic District Potential?	☐
Name of Potential District?	
21. History and significance on continuation page.	☐
22. Sources of information on continuation page.	☐

ARCHITECTURAL INFORMATIO

23. Category of Property:	Building
24. Vernacular or property type:	Office Building
25. Architectural style:	Modern Movements
26. Plan Shape:	Rectangular Short St. Fac
27. Number of Stories:	Multi-story
28. No. of bays (1st floor)	1
29. Roof Type:	Flat
30. Roof Material:	Undetermined
31. Chimney placement:	None
32. Structural system:	Steel
33. Exterior wall cladding:	Glass
34. Foundation Material:	Concrete
35. Basement type:	Undetermined
36. Front Porch Type:	N/A
37. Windows:	Historic
Type:	Curtain Wall
Panes	1
38. Acreage (rural): Visible from public road?	☑
39. Changes: (describe in box 41 cont.)	
☐ Addition	Date(s)
☐ Altered	Date(s):
☐ Moved	Date(s):
☐ Other	Date(s)
Endangered by:	
40. No. outbuildings (describe in box 40 cont.):	0
41. Further description of building features and associated resources on continuation page.	☑

OTHER

42: Current Owner/address:	HERTZ 10 SOUTH BROADWAY LLC 1522 2ND ST SANTA MONICA CA 904012303
43. Inventory form prepared by (name):	Patience Stuart Peter Meijer Architect, PC
Additional Information/revisions by:	Betsy Bradley Cultural Resources Office
44. Survey date:	
45. Date of revisions:	
Survey Category:	☑ RLS ☐ ILS ☐ Significant Properties Lis

FOR SHPO USE:

Date entered in inventory:	
Level of survey:	☐ reconnaissance ☐ intensive
Additional research?	☐ yes ☐ no
National Register Status:	☐ listed ☐ in listed district
Name:	
☐ pending listing	☐ not eligible
☐ eligible(district)	☐ eligible (individually)
☐ not determined	
Other:	

ARCHITECTURAL/HISTORIC INVENTORY FORM

10 S BROADWAY

LOCATION MAP (include north arrow):	SITE MAP/PLAN (include north arrow):

Insert photograph of primary structure on property:

Photo 1:	Photo 2:
Description:	Description:
Date: CD No.: Image No.	Date: CD No.: Image No.

Photographer:	PMA
Main Photo:	Images2012\10 S BROADWAY.JPG

10 S BROADWAY

21.(cont.) History:and significance. Expand box as necessary or add continuation pages.

22. (cont.) Sources of information. Expand box as necessary or add continuation pages.

City Building Permit #E5685, 8/12/1969. HOK; George Kassabaum, architect; Fruin-Colnon, builder.

40. (cont.) Description of environment and outbuilding. Expand box as necessary or add continuation pages.

41. (cont.) Description of primary resource. Expand box as necessary, or add continuation pages.

The Equitable Building office tower, designed by Hellmuth, Obata and Kassabaum, is two attached buildings; one being two stories of concrete and glass with large concrete pilasters and the other being a multi-story tower with steel framing and a reflective glass curtain wall. The tower has a concrete foundation at its base to match the attached two story building, with large pilasters aligning at the two story height. The glass curtain wall extends from this height upwards to the full height of tower. Overall the two buildings combined form a rectangular footprint and both sections have flat roofs and two bays of slender vertical windows in the base portion of the building.

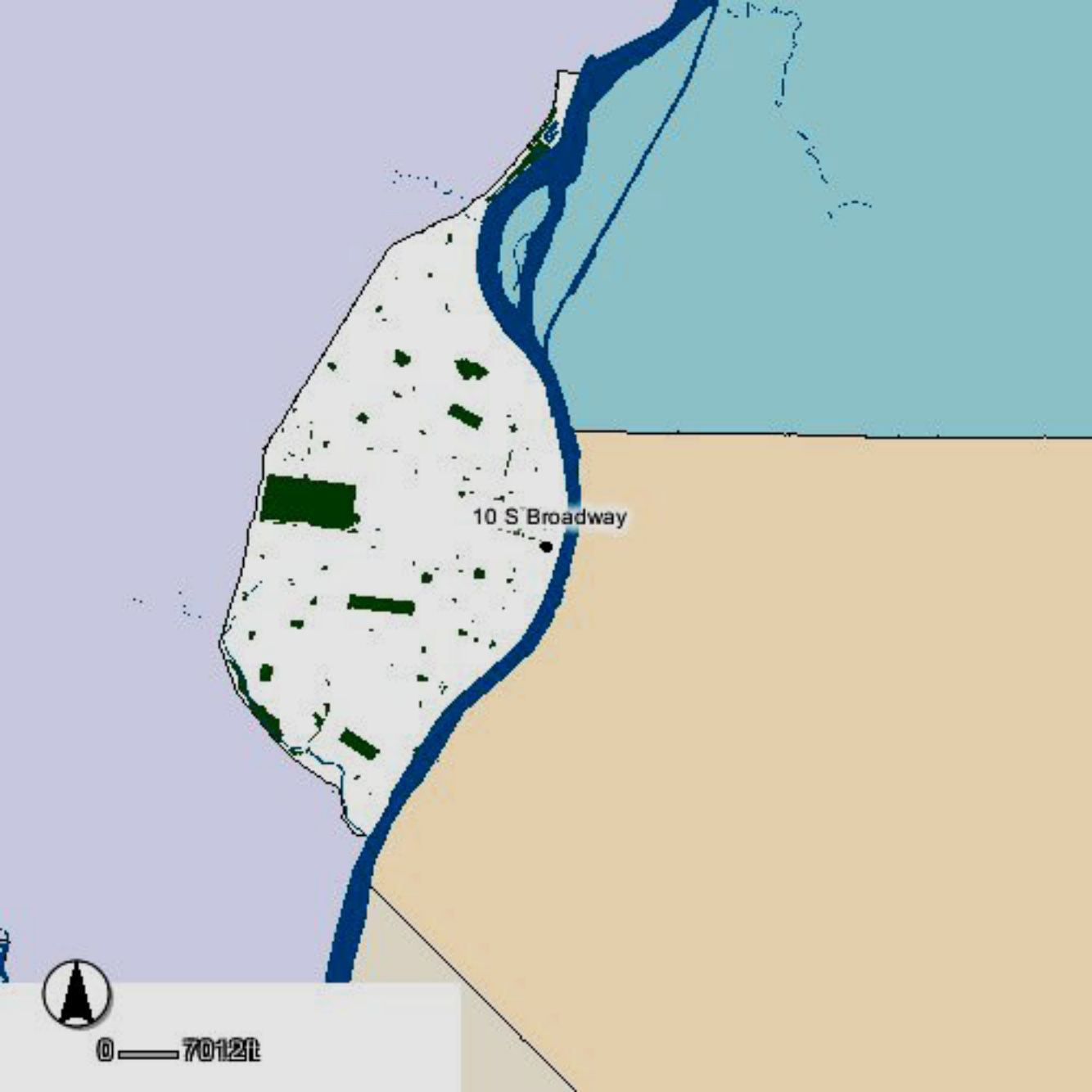
10 S Broadway
0
7012ft

MARKET ST
N 4TH ST
S BROADWAY
10 S Broadway
S 4TH ST
WALNUT ST
0
48ft

DRURY PLAZA HOTEL
UMB BANK
UMB BANK

KPMG
UMB BANK
Broadway
UMB BANK

DRURY PLAZA HOTEL
NATIONAL FUR EXCHANGE
UMB BANK
Broadway
UMB BANK

MISSOURI DEPARTMENT OF NATURAL RESOURCES
STATE HISTORIC PRESERVATION OFFICE, P.O. Box 176, Jefferson City, MO 65102

ARCHITECTURAL/HISTORIC INVENTORY FORM

1. Survey no.	2. Survey name:
SLC-AS-047	Thematic Survey of Midcentury Modern Movement Nonresidential Architecture in St. Louis

3. County:	4. Address:
St. Louis [Independent City]	**200 S BROADWAY**
Alternate address if applicable	

5. City/State:	6. UTM:		or: LAT		7. Township/Range/Section:
St. Louis [Independent City], M			LONG:		T: R: S: N/A

8. Historic Name (if known):	9. Present/other name (if known):

10. Ownership:	11a. Historic Use (if known):	11b. Current Use:

HISTORICAL DATA

12. Construction date:	1965	15. Architect:	18. Previously surveyed? ☐ Cite survey name in box 22 cont. (page 3)
Major addition/alteration date:			
13. Significant date/period:			
		16. Builder/contractor:	19. On National Register? Cite nomination name in box 22 cont. (page 3)
14. Area(s) of significance:			
		17. Original or significant owner:	20. National Register eligible?
			Historic District Potential? ☐
21. History and significance on continuation page. ☐		22. Sources of information on continuation page. ☐	Name of Potential District?

ARCHITECTURAL INFORMATIO

23. Category of Property:	30. Roof Material:	37. Windows:
		Type:
24. Vernacular or property type:	31. Chimney placement:	Panes
Other-Note in Comments		38. Acreage (rural):
25. Architectural style:	32. Structural system:	Visible from public road? ☐
Modern Movements		39. Changes: (describe in box 41 cont.)
26. Plan Shape:		☐ Addition Date(s)
	33. Exterior wall cladding:	☐ Altered Date(s):
27. Number of Stories:		☐ Moved Date(s):
	34. Foundation Material:	☐ Other Date(s)
		Endangered by:
28. No. of bays (1st floor)	35. Basement type:	40. No. outbuildings (describe in box 40 cont.):
29. Roof Type:	36. Front Porch Type:	41. Further description of building features and associated resources on continuation page. ☐

OTHER

42: Current Owner/address:	43. Inventory form prepared by (name):	44. Survey date:
UGP-KIENER/STADIUM PARKING LLC EPROPERTY TAX		45. Date of revisions:
P O BOX 4900 DEPT 200	Additional Information/revisions by:	
SCOTTSDALE 852614900		Survey Category: ☐ RLS ☐ ILS ☐ Significant Properties Lis

FOR SHPO USE:

Date entered in inventory:	Level of survey: ☐ reconnaissance ☐ intensive	Additional research? ☐ yes ☐ no
National Register Status: ☐ listed ☐ in listed district	Other:	
Name:		
☐ pending listing ☐ not eligible		
☐ eligible(district) ☐ eligible (individually)		
☐ not determined		

ARCHITECTURAL/HISTORIC INVENTORY FORM

200 S BROADWAY

LOCATION MAP (include north arrow):	SITE MAP/PLAN (include north arrow):

Insert photograph of primary structure on property:

Photo 1:	Photo 2:
Description:	Description:
Date: CD No.: Image No.	Date: CD No.: Image No.

Photographer:	
Main Photo:	Images2012\CompleteSurveyPhotos\BroadwayS200.JPG

200 S BROADWAY

21.(cont.) History:and significance. Expand box as necessary or add continuation pages.

22. (cont.) Sources of information. Expand box as necessary or add continuation pages.

40. (cont.) Description of environment and outbuilding. Expand box as necessary or add continuation pages.

41. (cont.) Description of primary resource. Expand box as necessary, or add continuation pages.

Stadium Park East parking garage.

PARK
Station
East

cardinals.com
PARK
Broadway

MISSOURI DEPARTMENT OF NATURAL RESOURCES
STATE HISTORIC PRESERVATION OFFICE, P.O. Box 176, Jefferson City, MO 65102

ARCHITECTURAL/HISTORIC INVENTORY FORM

1. Survey no.	2. Survey name:
SLC-AS-047	Thematic Survey of Midcentury Modern Movement Nonresidential Architecture in St. Louis

3. County:	4. Address:
St. Louis [Independent City]	**1309 S BROADWAY**
Alternate address if applicable	

5. City/State:	6. UTM:		or: LAT		7. Township/Range/Section:
St. Louis [Independent City], M			LONG:		T: R: S: N/A

8. Historic Name (if known):	9. Present/other name (if known):

10. Ownership:	11a. Historic Use (if known):	11b. Current Use:

HISTORICAL DATA

12. Construction date:	1974	15. Architect:	18. Previously surveyed? ☐ Cite survey name in box 22 cont. (page 3)
Major addition/alteration date:			
13. Significant date/period:			
		16. Builder/contractor:	19. On National Register? Cite nomination name in box 22 cont. (page 3)
14. Area(s) of significance:			
		17. Original or significant owner:	20. National Register eligible?
			Historic District Potential? ☐
21. History and significance on continuation page. ☐		22. Sources of information on continuation page. ☐	Name of Potential District?

ARCHITECTURAL INFORMATIO

23. Category of Property:	30. Roof Material:	37. Windows:
		Type:
24. Vernacular or property type:	31. Chimney placement:	Panes
Industrial/Warehouse		38. Acreage (rural):
25. Architectural style:	32. Structural system:	Visible from public road? ☐
Modern Movements		39. Changes: (describe in box 41 cont.)
26. Plan Shape:		☐ Addition Date(s)
	33. Exterior wall cladding:	☐ Altered Date(s):
27. Number of Stories:		☐ Moved Date(s):
	34. Foundation Material:	☐ Other Date(s)
		Endangered by:
28. No. of bays (1st floor)	35. Basement type:	40. No. outbuildings (describe in box 40 cont.):
29. Roof Type:	36. Front Porch Type:	41. Further description of building features and associated resources on continuation page. ☐

OTHER

42: Current Owner/address:	43. Inventory form prepared by (name):	44. Survey date:
BALTER REDEV CORP C/O ROBIN WILSON		45. Date of revisions:
1224 HOHFELDER RD	Additional Information/revisions by:	
GLENCOE IL 60022		Survey Category: ☐ RLS ☐ ILS ☐ Significant Properties Lis

FOR SHPO USE:

Date entered in inventory:	Level of survey: ☐ reconnaissance ☐ intensive	Additional research? ☐ yes ☐ no
National Register Status: ☐ listed ☐ in listed district	Other:	
Name:		
☐ pending listing ☐ not eligible ☐ eligible(district) ☐ eligible (individually) ☐ not determined		

ARCHITECTURAL/HISTORIC INVENTORY FORM

1309 S BROADWAY

LOCATION MAP (include north arrow):	SITE MAP/PLAN (include north arrow):

Insert photograph of primary structure on property:

Photo 1:	Photo 2:
Description:	Description:
Date: CD No.: Image No.	Date: CD No.: Image No.

Photographer:	
Main Photo:	Images2012\CompleteSurveyPhotos\BroadwayS1309.JPG

1309 S BROADWAY

21.(cont.) History:and significance. Expand box as necessary or add continuation pages.

22. (cont.) Sources of information. Expand box as necessary or add continuation pages.

40. (cont.) Description of environment and outbuilding. Expand box as necessary or add continuation pages.

41. (cont.) Description of primary resource. Expand box as necessary, or add continuation pages.

Industrial use building w/ vehicular door at front.

CODERED
SAFETY & RENTAL
1309

MISSOURI DEPARTMENT OF NATURAL RESOURCES
STATE HISTORIC PRESERVATION OFFICE, P.O. Box 176, Jefferson City, MO 65102

ARCHITECTURAL/HISTORIC INVENTORY FORM

1. Survey no.	2. Survey name:
SLC-AS-047	Thematic Survey of Midcentury Modern Movement Nonresidential Architecture in St. Louis

3. County:	4. Address:
St. Louis [Independent City]	**1410 S BROADWAY**
Alternate address if applicable	

5. City/State:	6. UTM:		or: LAT		7. Township/Range/Section:
St. Louis [Independent City], M			LONG:		T: R: S: N/A

8. Historic Name (if known):	9. Present/other name (if known):

10. Ownership:	11a. Historic Use (if known):	11b. Current Use:

HISTORICAL DATA

12. Construction date:	1949	15. Architect:	18. Previously surveyed? ☐ Cite survey name in box 22 cont. (page 3)
Major addition/alteration date:	1993		
13. Significant date/period:			
		16. Builder/contractor:	19. On National Register? Cite nomination name in box 22 cont. (page 3)
14. Area(s) of significance:			
		17. Original or significant owner:	20. National Register eligible?
			Historic District Potential? ☐
21. History and significance on continuation page. ☐		22. Sources of information on continuation page. ☐	Name of Potential District?

ARCHITECTURAL INFORMATIO

23. Category of Property:	30. Roof Material:	37. Windows: Type:
24. Vernacular or property type: Office in Front of Other Use	31. Chimney placement:	Panes
25. Architectural style: Modern Movements	32. Structural system:	38. Acreage (rural): Visible from public road? ☐
26. Plan Shape:		39. Changes: (describe in box 41 cont.) ☐ Addition Date(s)
	33. Exterior wall cladding:	☐ Altered Date(s):
27. Number of Stories:		☐ Moved Date(s):
	34. Foundation Material:	☐ Other Date(s)
		Endangered by:
28. No. of bays (1st floor)	35. Basement type:	40. No. outbuildings (describe in box 40 cont.):
29. Roof Type:	36. Front Porch Type:	41. Further description of building features and associated resources on continuation page. ☐

OTHER

42: Current Owner/address:	43. Inventory form prepared by (name):	44. Survey date:
BROADWAY FORD TRUCK SALES INC		45. Date of revisions:
1427 SOUTH 3RD ST	Additional Information/revisions by:	
ST LOUIS MO 63104		Survey Category: ☐ RLS ☐ ILS ☐ Significant Properties Lis

FOR SHPO USE:

Date entered in inventory:	Level of survey: ☐ reconnaissance ☐ intensive	Additional research? ☐ yes ☐ no
National Register Status: ☐ listed ☐ in listed district	Other:	
Name:		
☐ pending listing ☐ not eligible		
☐ eligible(district) ☐ eligible (individually)		
☐ not determined		

ARCHITECTURAL/HISTORIC INVENTORY FORM

1410 S BROADWAY

LOCATION MAP (include north arrow):	SITE MAP/PLAN (include north arrow):

Insert photograph of primary structure on property:

Photo 1:	Photo 2:
Description:	Description:
Date: CD No.: Image No.	Date: CD No.: Image No.

Photographer:	
Main Photo:	Images2012\CompleteSurveyPhotos\BroadwayS1410.jpg

1410 S BROADWAY

21.(cont.) History:and significance. Expand box as necessary or add continuation pages.

22. (cont.) Sources of information. Expand box as necessary or add continuation pages.

40. (cont.) Description of environment and outbuilding. Expand box as necessary or add continuation pages.

41. (cont.) Description of primary resource. Expand box as necessary, or add continuation pages.

Small simple, one-story rectangular brick office set on a raised base. 4 sets of paired, double-hung windows. Aluminum industrial sash basement windows.

BROADWAY
TRUCK & VAN RENTAL
314-231-3100
1427 SO. 3RD

MISSOURI DEPARTMENT OF NATURAL RESOURCES
STATE HISTORIC PRESERVATION OFFICE, P.O. Box 176, Jefferson City, MO 65102

ARCHITECTURAL/HISTORIC INVENTORY FORM

1. Survey no.	2. Survey name:
SLC-AS-047	Thematic Survey of Midcentury Modern Movement Nonresidential Architecture in St. Louis

3. County:	4. Address:
St. Louis [Independent City]	**1440 S BROADWAY**
Alternate address if applicable	

5. City/State:	6. UTM:		or: LAT		7. Township/Range/Section:
St. Louis [Independent City], M			LONG:		T: R: S: N/A

8. Historic Name (if known):	9. Present/other name (if known):

10. Ownership:	11a. Historic Use (if known):	11b. Current Use:

HISTORICAL DATA

12. Construction date:	1964	15. Architect:	18. Previously surveyed? ☐ Cite survey name in box 22 cont. (page 3)
Major addition/alteration date:			
13. Significant date/period:			
		16. Builder/contractor:	19. On National Register? Cite nomination name in box 22 cont. (page 3)
14. Area(s) of significance:			
		17. Original or significant owner:	20. National Register eligible?
			Historic District Potential? ☐
21. History and significance on continuation page. ☐		22. Sources of information on continuation page. ☐	Name of Potential District?

ARCHITECTURAL INFORMATIO

23. Category of Property:	30. Roof Material:	37. Windows:
		Type:
24. Vernacular or property type:	31. Chimney placement:	Panes
Industrial/Warehouse		38. Acreage (rural):
25. Architectural style:	32. Structural system:	Visible from public road? ☐
Modern Movements		39. Changes: (describe in box 41 cont.)
26. Plan Shape:		☐ Addition Date(s)
	33. Exterior wall cladding:	☐ Altered Date(s):
27. Number of Stories:		☐ Moved Date(s):
	34. Foundation Material:	☐ Other Date(s)
		Endangered by:
28. No. of bays (1st floor)	35. Basement type:	40. No. outbuildings (describe in box 40 cont.):
29. Roof Type:	36. Front Porch Type:	41. Further description of building features and associated resources on continuation page. ☐

OTHER

42: Current Owner/address:	43. Inventory form prepared by (name):	44. Survey date:
CATCH 4 LLC		
		45. Date of revisions:
7600 A WYDOWN BLVD	Additional Information/revisions by:	
ST LOUIS MO 63105		Survey Category:
FOR SHPO USE:		☐ RLS ☐ ILS ☐ Significant Properties Lis

Date entered in inventory:		Level of survey: ☐ reconnaissance ☐ intensive	Additional research? ☐ yes ☐ no
National Register Status: ☐ listed ☐ in listed district		Other:	
Name:			
☐ pending listing ☐ not eligible			
☐ eligible(district) ☐ eligible (individually)			
☐ not determined			

ARCHITECTURAL/HISTORIC INVENTORY FORM

1440 S BROADWAY

LOCATION MAP (include north arrow):	SITE MAP/PLAN (include north arrow):

Insert photograph of primary structure on property:

Photo 1:	Photo 2:
Description:	Description:
Date: CD No.: Image No.	Date: CD No.: Image No.

Photographer:	
Main Photo:	Images2012\CompleteSurveyPhotos\BroadwayS1440.jpg

1440 S BROADWAY

21.(cont.) History:and significance. Expand box as necessary or add continuation pages.

22. (cont.) Sources of information. Expand box as necessary or add continuation pages.

40. (cont.) Description of environment and outbuilding. Expand box as necessary or add continuation pages.

41. (cont.) Description of primary resource. Expand box as necessary, or add continuation pages.

Brick with tile/glazed concrete block panels on front office portion.

PORTER PAINTS
PORTER PAINTS
1440

MISSOURI DEPARTMENT OF NATURAL RESOURCES
STATE HISTORIC PRESERVATION OFFICE, P.O. Box 176, Jefferson City, MO 65102

ARCHITECTURAL/HISTORIC INVENTORY FORM

1. Survey no.	2. Survey name:
SLC-AS-047	Thematic Survey of Midcentury Modern Movement Nonresidential Architecture in St. Louis

3. County:	4. Address:
St. Louis [Independent City]	**1500-32 S BROADWAY**
Alternate address if applicable	

5. City/State:	6. UTM:		or: LAT		7. Township/Range/Section:
St. Louis [Independent City], M			LONG:		T: R: S: N/A

8. Historic Name (if known):	9. Present/other name (if known):

10. Ownership:	11a. Historic Use (if known):	11b. Current Use:

HISTORICAL DATA

12. Construction date:	1964	15. Architect:	18. Previously surveyed? ☐ Cite survey name in box 22 cont. (page 3)
Major addition/alteration date:			
13. Significant date/period:			
		16. Builder/contractor:	19. On National Register? Cite nomination name in box 22 cont. (page 3)
14. Area(s) of significance:			
		17. Original or significant owner:	20. National Register eligible?
			Historic District Potential? ☐
21. History and significance on continuation page. ☐		22. Sources of information on continuation page. ☐	Name of Potential District?

ARCHITECTURAL INFORMATIO

23. Category of Property:	30. Roof Material:	37. Windows: Type:
24. Vernacular or property type: Industrial/Warehouse	31. Chimney placement:	Panes
25. Architectural style: Modern Movements	32. Structural system:	38. Acreage (rural): Visible from public road? ☐
26. Plan Shape:		39. Changes: (describe in box 41 cont.) ☐ Addition Date(s)
	33. Exterior wall cladding:	☐ Altered Date(s):
27. Number of Stories:		☐ Moved Date(s):
	34. Foundation Material:	☐ Other Date(s)
		Endangered by:
28. No. of bays (1st floor)	35. Basement type:	40. No. outbuildings (describe in box 40 cont.):
29. Roof Type:	36. Front Porch Type:	41. Further description of building features and associated resources on continuation page. ☐

OTHER

42: Current Owner/address:	43. Inventory form prepared by (name):	44. Survey date:
KPPJ		
		45. Date of revisions:
1173 HILLSIDE DR	Additional Information/revisions by:	
ST LOUIS MO 63117		Survey Category: ☐ RLS ☐ ILS ☐ Significant Properties Lis

FOR SHPO USE:

Date entered in inventory:	Level of survey: ☐ reconnaissance ☐ intensive	Additional research? ☐ yes ☐ no
National Register Status: ☐ listed ☐ in listed district	Other:	
Name:		
☐ pending listing ☐ not eligible		
☐ eligible(district) ☐ eligible (individually)		
☐ not determined		

ARCHITECTURAL/HISTORIC INVENTORY FORM

1500-32 S BROADWAY

LOCATION MAP (include north arrow):	SITE MAP/PLAN (include north arrow):

Insert photograph of primary structure on property:

Photo 1:	Photo 2:
Description:	Description:
Date: CD No.: Image No.	Date: CD No.: Image No.

Photographer:	
Main Photo:	Images2012\CompleteSurveyPhotos\BroadwayS1500.JPG

1500-32 S BROADWAY

21.(cont.) History:and significance. Expand box as necessary or add continuation pages.

22. (cont.) Sources of information. Expand box as necessary or add continuation pages.

40. (cont.) Description of environment and outbuilding. Expand box as necessary or add continuation pages.

41. (cont.) Description of primary resource. Expand box as necessary, or add continuation pages.

Large warehouse. Small non-descript office at corner.

LAZA FLEET PARTS

PLAZA FLEET PARTS
BROADWAY
MARION ST

MISSOURI DEPARTMENT OF NATURAL RESOURCES
STATE HISTORIC PRESERVATION OFFICE, P.O. Box 176, Jefferson City, MO 65102

ARCHITECTURAL/HISTORIC INVENTORY FORM

1. Survey no.	2. Survey name:
SLC-AS-047	Thematic Survey of Midcentury Modern Movement Nonresidential Architecture in St. Louis

3. County:	4. Address:
St. Louis [Independent City]	**1525-9 S BROADWAY**
Alternate address if applicable	

5. City/State:	6. UTM:		or: LAT		7. Township/Range/Section:
St. Louis [Independent City], M			LONG:		T: R: S: N/A

8. Historic Name (if known):	9. Present/other name (if known):

10. Ownership:	11a. Historic Use (if known):	11b. Current Use:

HISTORICAL DATA

12. Construction date:	1964	15. Architect:	18. Previously surveyed? ☐ Cite survey name in box 22 cont. (page 3)
Major addition/alteration date:			
13. Significant date/period:			
		16. Builder/contractor:	19. On National Register? Cite nomination name in box 22 cont. (page 3)
14. Area(s) of significance:			
		17. Original or significant owner:	20. National Register eligible?
			Historic District Potential? ☐
21. History and significance on continuation page. ☐		22. Sources of information on continuation page. ☐	Name of Potential District?

ARCHITECTURAL INFORMATIO

23. Category of Property:	30. Roof Material:	37. Windows: Type:
24. Vernacular or property type:	31. Chimney placement:	Panes
Office Building		38. Acreage (rural): Visible from public road? ☐
25. Architectural style:	32. Structural system:	
Modern Movements		39. Changes: (describe in box 41 cont.)
26. Plan Shape:		☐ Addition Date(s)
	33. Exterior wall cladding:	☐ Altered Date(s):
27. Number of Stories:		☐ Moved Date(s):
	34. Foundation Material:	☐ Other Date(s)
		Endangered by:
28. No. of bays (1st floor)	35. Basement type:	40. No. outbuildings (describe in box 40 cont.):
29. Roof Type:	36. Front Porch Type:	41. Further description of building features and associated resources on continuation page. ☐

OTHER

42: Current Owner/address:	43. Inventory form prepared by (name):	44. Survey date:
ROCKHOPPER PROPERTIES LLC		
		45. Date of revisions:
1525 S BROADWAY ST	Additional Information/revisions by:	
ST LOUIS MO 63104		Survey Category: ☐ RLS ☐ ILS ☐ Significant Properties Lis

FOR SHPO USE:

Date entered in inventory:	Level of survey: ☐ reconnaissance ☐ intensive	Additional research? ☐ yes ☐ no
National Register Status: ☐ listed ☐ in listed district	Other:	
Name:		
☐ pending listing ☐ not eligible		
☐ eligible(district) ☐ eligible (individually)		
☐ not determined		

ARCHITECTURAL/HISTORIC INVENTORY FORM

1525-9 S BROADWAY

LOCATION MAP (include north arrow):	SITE MAP/PLAN (include north arrow):

Insert photograph of primary structure on property:

Photo 1:	Photo 2:
Description:	Description:
Date: CD No.: Image No.	Date: CD No.: Image No.

Photographer:	
Main Photo:	Images2012\CompleteSurveyPhotos\BroadwayS1525.JPG

1525-9 S BROADWAY

21.(cont.) History:and significance. Expand box as necessary or add continuation pages.

22. (cont.) Sources of information. Expand box as necessary or add continuation pages.

40. (cont.) Description of environment and outbuilding. Expand box as necessary or add continuation pages.

41. (cont.) Description of primary resource. Expand box as necessary, or add continuation pages.

2 buildings: one-story, commercial building set back from street & a one-story office building to the south at the street w/ a pyramidal roof

BROADWAY TRUCK CENTERS

OUTER BROADWAY
BUILDING

MISSOURI DEPARTMENT OF NATURAL RESOURCES
STATE HISTORIC PRESERVATION OFFICE, P.O. Box 176, Jefferson City, MO 65102

ARCHITECTURAL/HISTORIC INVENTORY FORM

1. Survey no.	2. Survey name:
SLC-AS-047	Thematic Survey of Midcentury Modern Movement Nonresidential Architecture in St. Louis

3. County:	4. Address:
St. Louis [Independent City]	**1534 S BROADWAY**
Alternate address if applicable	

5. City/State:	6. UTM:		or: LAT		7. Township/Range/Section:
St. Louis [Independent City], M			LONG:		T: R: S: N/A

8. Historic Name (if known):	9. Present/other name (if known):

10. Ownership:	11a. Historic Use (if known):	11b. Current Use:

HISTORICAL DATA

12. Construction date:	1964	15. Architect:	18. Previously surveyed? ☐ Cite survey name in box 22 cont. (page 3)
Major addition/alteration date:			
13. Significant date/period:			
		16. Builder/contractor:	19. On National Register? Cite nomination name in box 22 cont. (page 3)
14. Area(s) of significance:			
		17. Original or significant owner:	20. National Register eligible?
			Historic District Potential? ☐
21. History and significance on continuation page. ☐		22. Sources of information on continuation page. ☐	Name of Potential District?

ARCHITECTURAL INFORMATIO

23. Category of Property:	30. Roof Material:	37. Windows:
		Type:
24. Vernacular or property type:	31. Chimney placement:	Panes
1-Story Commercial		38. Acreage (rural):
25. Architectural style:	32. Structural system:	Visible from public road? ☐
Modern Movements		39. Changes: (describe in box 41 cont.)
26. Plan Shape:		☐ Addition Date(s)
	33. Exterior wall cladding:	☐ Altered Date(s):
27. Number of Stories:		☐ Moved Date(s):
	34. Foundation Material:	☐ Other Date(s)
		Endangered by:
28. No. of bays (1st floor)	35. Basement type:	40. No. outbuildings (describe in box 40 cont.):
29. Roof Type:	36. Front Porch Type:	41. Further description of building features and associated resources on continuation page. ☐

OTHER

42: Current Owner/address:	43. Inventory form prepared by (name):	44. Survey date:
PLAZA AUTOMOTIVE C/O KPPJ PARTNERS LP		45. Date of revisions:
1173 HILLSIDE DR	Additional Information/revisions by:	
ST LOUIS MO 63117		Survey Category: ☐ RLS ☐ ILS ☐ Significant Properties Lis

FOR SHPO USE:

Date entered in inventory:	Level of survey: ☐ reconnaissance ☐ intensive	Additional research? ☐ yes ☐ no
National Register Status: ☐ listed ☐ in listed district	Other:	
Name:		
☐ pending listing ☐ not eligible ☐ eligible(district) ☐ eligible (individually) ☐ not determined		

ARCHITECTURAL/HISTORIC INVENTORY FORM

1534 S BROADWAY

LOCATION MAP (include north arrow):	SITE MAP/PLAN (include north arrow):

Insert photograph of primary structure on property:

Photo 1:	Photo 2:
Description:	Description:
Date: CD No.: Image No.	Date: CD No.: Image No.

Photographer:	
Main Photo:	Images2012\CompleteSurveyPhotos\BroadwayS1534.JPG

ARCHITECTURAL/HISTORIC INVENTORY FORM

1534 S BROADWAY

21.(cont.) History:and significance. Expand box as necessary or add continuation pages.

22. (cont.) Sources of information. Expand box as necessary or add continuation pages.

40. (cont.) Description of environment and outbuilding. Expand box as necessary or add continuation pages.

41. (cont.) Description of primary resource. Expand box as necessary, or add continuation pages.

rounded canteleverd canonpy. Glass block windows

Muncie Power Products
MPH
MOBILE POWER & HYDRAULICS
MUNCIE
Muncie Power Products
1554

MISSOURI DEPARTMENT OF NATURAL RESOURCES
STATE HISTORIC PRESERVATION OFFICE, P.O. Box 176, Jefferson City, MO 65102

ARCHITECTURAL/HISTORIC INVENTORY FORM

1. Survey no.	2. Survey name:
SLC-AS-047	Thematic Survey of Midcentury Modern Movement Nonresidential Architecture in St. Louis

3. County:	4. Address:
St. Louis [Independent City]	**1536 S BROADWAY**
Alternate address if applicable	

5. City/State:	6. UTM:		or: LAT		7. Township/Range/Section:
St. Louis [Independent City], M			LONG:		T: R: S: N/A

8. Historic Name (if known):	9. Present/other name (if known):

10. Ownership:	11a. Historic Use (if known):	11b. Current Use:

HISTORICAL DATA

12. Construction date:	1973	15. Architect:	18. Previously surveyed? ☐ Cite survey name in box 22 cont. (page 3)
Major addition/alteration date:			
13. Significant date/period:			
		16. Builder/contractor:	19. On National Register? Cite nomination name in box 22 cont. (page 3)
14. Area(s) of significance:			
		17. Original or significant owner:	20. National Register eligible?
			Historic District Potential? ☐
21. History and significance on continuation page. ☐		22. Sources of information on continuation page. ☐	Name of Potential District?

ARCHITECTURAL INFORMATIO

23. Category of Property:	30. Roof Material:	37. Windows:
		Type:
24. Vernacular or property type:	31. Chimney placement:	Panes
1-Story Commercial		38. Acreage (rural):
25. Architectural style:	32. Structural system:	Visible from public road? ☐
Modern Movements		39. Changes: (describe in box 41 cont.)
26. Plan Shape:		☐ Addition Date(s)
	33. Exterior wall cladding:	☐ Altered Date(s):
27. Number of Stories:		☐ Moved Date(s):
	34. Foundation Material:	☐ Other Date(s)
		Endangered by:
28. No. of bays (1st floor)	35. Basement type:	40. No. outbuildings (describe in box 40 cont.):
29. Roof Type:	36. Front Porch Type:	41. Further description of building features and associated resources on continuation page. ☐

OTHER

42: Current Owner/address:	43. Inventory form prepared by (name):	44. Survey date:
PLAZA AUTOMOTIVE INC C/O KPPJ PARTNERS LP		45. Date of revisions:
1173 HILLSIDE DR	Additional Information/revisions by:	
ST LOUIS MO 63117		Survey Category: ☐ RLS ☐ ILS ☐ Significant Properties Lis

FOR SHPO USE:

Date entered in inventory:	Level of survey: ☐ reconnaissance ☐ intensive	Additional research? ☐ yes ☐ no
National Register Status: ☐ listed ☐ in listed district	Other:	
Name:		
☐ pending listing ☐ not eligible ☐ eligible(district) ☐ eligible (individually) ☐ not determined		

ARCHITECTURAL/HISTORIC INVENTORY FORM

1536 S BROADWAY

LOCATION MAP (include north arrow):	SITE MAP/PLAN (include north arrow):

Insert photograph of primary structure on property:

Photo 1:	Photo 2:
Description:	Description:
Date: CD No.: Image No.	Date: CD No.: Image No.

Photographer:	
Main Photo:	Images2012\CompleteSurveyPhotos\BroadwayS1536.JPG

ARCHITECTURAL/HISTORIC INVENTORY FORM

1536 S BROADWAY

21.(cont.) History:and significance. Expand box as necessary or add continuation pages.

22. (cont.) Sources of information. Expand box as necessary or add continuation pages.

40. (cont.) Description of environment and outbuilding. Expand box as necessary or add continuation pages.

41. (cont.) Description of primary resource. Expand box as necessary, or add continuation pages.

non-descript

MISSOURI DEPARTMENT OF NATURAL RESOURCES
STATE HISTORIC PRESERVATION OFFICE, P.O. Box 176, Jefferson City, MO 65102

ARCHITECTURAL/HISTORIC INVENTORY FORM

1. Survey no.	SLC-AS-047-0025
2. Survey name:	Thematic Survey of Midcentury Modern Movement Nonresidential Architecture in St. Louis
3. County:	St. Louis [Independent City]
4. Address:	**1545-7 S 7TH BLVD**
Alternate address if applicable	1533-43 and 1545-57 s 7th Blvd
5. City/State:	St. Louis [Independent City], M
6. UTM:	or: LAT 38:36:37.46 LONG: 90:11:58.97
7. Township/Range/Section:	T: R: S: N/A
8. Historic Name (if known):	Boilermakers Lodge Local 27
9. Present/other name (if known):	Brewer Machine & Gear Co./ Boilermakers Local 27
10. Ownership:	Private
11a. Historic Use (if known):	Commerce Trade
11b. Current Use:	

HISTORICAL DATA

12. Construction date:	1966
Major addition/alteration date:	N/A
13. Significant date/period:	1967
14. Area(s) of significance:	To be determined Commerce
15. Architect:	Gornet & Shearman
16. Builder/contractor:	HB Deal CC
17. Original or significant owner:	Undetermined
18. Previously surveyed? ☐ Cite survey name in box 22 cont. (page 3)	
19. On National Register? Cite nomination name in box 22 cont. (page 3)	
20. National Register eligible?	Not determined
Historic District Potential?	☐
Name of Potential District?	Union Halls
21. History and significance on continuation page.	☐
22. Sources of information on continuation page.	☐

ARCHITECTURAL INFORMATIO

23. Category of Property:	Building
24. Vernacular or property type:	Office Building
25. Architectural style:	Modern Movements
26. Plan Shape:	Rectangular Long St. Fac
27. Number of Stories:	1-story
28. No. of bays (1st floor)	8
29. Roof Type:	Flat
30. Roof Material:	Undetermined
31. Chimney placement:	None
32. Structural system:	Undetermined
33. Exterior wall cladding:	Brick
34. Foundation Material:	Concrete
35. Basement type:	Undetermined
36. Front Porch Type:	N/A
37. Windows:	Historic
Type:	Fixed
Panes	single
38. Acreage (rural):	
Visible from public road?	☑
39. Changes: (describe in box 41 cont.)	
☐ Addition	Date(s)
☐ Altered	Date(s):
☐ Moved	Date(s):
☐ Other	Date(s)
Endangered by:	
40. No. outbuildings (describe in box 40 cont.):	0
41. Further description of building features and associated resources on continuation page.	☑

OTHER

42: Current Owner/address:	EXEC BOARD OF LOCAL 27 BOILERMAKERS 1547 S BROADWAY ST ST LOUIS MO 63104
43. Inventory form prepared by (name):	Patience Stuart Peter Meijer Architect, PC
Additional Information/revisions by:	Betsy Bradley Cultural Resources Office
44. Survey date:	
45. Date of revisions:	
Survey Category:	☑ RLS ☐ ILS ☐ Significant Properties Lis

FOR SHPO USE:

Date entered in inventory:	
Level of survey:	☐ reconnaissance ☐ intensive
Additional research?	☐ yes ☐ no
National Register Status:	☐ listed ☐ in listed district
Name:	
☐ pending listing	☐ not eligible
☐ eligible(district)	☐ eligible (individually)
☐ not determined	
Other:	

ARCHITECTURAL/HISTORIC INVENTORY FORM

1545-7 S 7TH BLVD

LOCATION MAP (include north arrow):	SITE MAP/PLAN (include north arrow):

Insert photograph of primary structure on property:

Photo 1:	Photo 2:
Description:	Description:
Date: CD No.: Image No.	Date: CD No.: Image No.

Photographer:	PMA
Main Photo:	Images2012\1545-7 S 7TH BLVD.JPG

1545-7 S 7TH BLVD

21.(cont.) History:and significance. Expand box as necessary or add continuation pages.

22. (cont.) Sources of information. Expand box as necessary or add continuation pages.

City of St Louis Building permit C9404, 3/2/1967: "Boilermakers Lodge Local 27 Redevelopment Corp, owner at 721 Olive; a 2-story brick office and meeting hall 125x60."

40. (cont.) Description of environment and outbuilding. Expand box as necessary or add continuation pages.

41. (cont.) Description of primary resource. Expand box as necessary, or add continuation pages.

The Brewer Machine & Gear Co. office building is adjacent to a one-story warehouse that is owned by the firm. It is a one-story building with concrete block, brick and stone cladding. The brick on the south half of the building is punctuated with vertical concrete pilasters painted orange, and the entry to the "Social House" is faced with rubble stone. Small rectangular windows are separated by pilasters and feature concrete above and below from foundation to the wide flat concrete entablature. The north half of the building has the same window/pilaster formation (painted white) and a recessed glazed entry. Projecting north from this entry is a portico supported by square brick columns. The north façade is exposed concrete block construction. Separating the two parts is a brick wall with the Brewer Machine & Gear Co. signage framed with concrete.

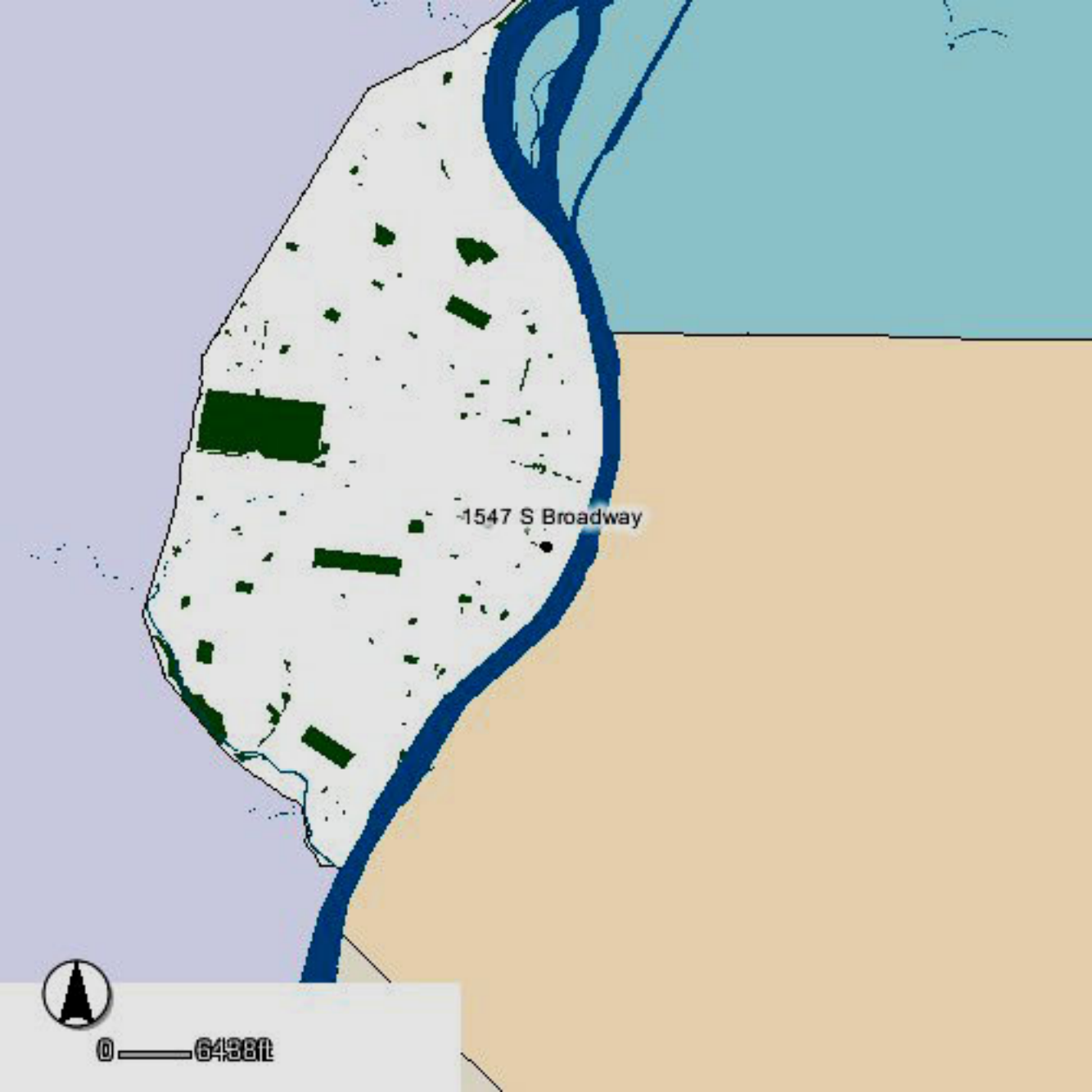
1547 S Broadway
0
6498ft

MARION ST
S 7TH BLVD
S 7TH BLVD
1547 S Broadway
S BROADWAY
0
36ft

BOILERMAKER'S LOCAL 27
1547

MISSOURI DEPARTMENT OF NATURAL RESOURCES
STATE HISTORIC PRESERVATION OFFICE, P.O. Box 176, Jefferson City, MO 65102

ARCHITECTURAL/HISTORIC INVENTORY FORM

1. Survey no.	2. Survey name:
SLC-AS-047	Thematic Survey of Modern Movement Architecture in St. Louis

3. County:	4. Address:
St. Louis [Independent City]	**1546 S BROADWAY**
Alternate address if applicable	

5. City/State:	6. UTM:		or: LAT		7. Township/Range/Section:
St. Louis [Independent City], M			LONG:		T: R: S: N/A

8. Historic Name (if known):	9. Present/other name (if known):

10. Ownership:	11a. Historic Use (if known):	11b. Current Use:

HISTORICAL DATA

12. Construction date:	1870	15. Architect:	18. Previously surveyed? ☐ Cite survey name in box 22 cont. (page 3)
Major addition/alteration date:			
13. Significant date/period:			
		16. Builder/contractor:	19. On National Register? Cite nomination name in box 22 cont. (page 3)
14. Area(s) of significance:			
		17. Original or significant owner:	20. National Register eligible?
			Historic District Potential? ☐
21. History and significance on continuation page. ☐		22. Sources of information on continuation page. ☐	Name of Potential District?

ARCHITECTURAL INFORMATIO

23. Category of Property:	30. Roof Material:	37. Windows:
		Type:
24. Vernacular or property type:	31. Chimney placement:	Panes
Over 1-Story Commercial		38. Acreage (rural):
25. Architectural style:	32. Structural system:	Visible from public road? ☐
Modern Movements		39. Changes: (describe in box 41 cont.)
26. Plan Shape:		☐ Addition Date(s)
	33. Exterior wall cladding:	☐ Altered Date(s):
27. Number of Stories:		☐ Moved Date(s):
	34. Foundation Material:	☐ Other Date(s)
		Endangered by:
28. No. of bays (1st floor)	35. Basement type:	40. No. outbuildings (describe in box 40 cont.):
29. Roof Type:	36. Front Porch Type:	41. Further description of building features and associated resources on continuation page. ☐

OTHER

42: Current Owner/address:	43. Inventory form prepared by (name):	44. Survey date:
AUBUCHON, RICK L & MYRA K		
		45. Date of revisions:
1546 S BROADWAY ST	Additional Information/revisions by:	
ST LOUIS MO 63104		Survey Category:
FOR SHPO USE:		☐ RLS ☐ ILS ☐ Significant Properties Lis

Date entered in inventory:		Level of survey: ☐ reconnaissance ☐ intensive	Additional research? ☐ yes ☐ no
National Register Status: ☐ listed ☐ in listed district		Other:	
Name:			
☐ pending listing ☐ not eligible			
☐ eligible(district) ☐ eligible (individually)			
☐ not determined			

ARCHITECTURAL/HISTORIC INVENTORY FORM

1546 S BROADWAY

LOCATION MAP (include north arrow):	SITE MAP/PLAN (include north arrow):

Insert photograph of primary structure on property:

Photo 1:	Photo 2:
Description:	Description:
Date: CD No.: Image No.	Date: CD No.: Image No.

Photographer:	
Main Photo:	Images2012\CompleteSurveyPhotos\BroadwayS1546.JPG

1546 S BROADWAY

21.(cont.) History:and significance. Expand box as necessary or add continuation pages.

22. (cont.) Sources of information. Expand box as necessary or add continuation pages.

40. (cont.) Description of environment and outbuilding. Expand box as necessary or add continuation pages.

41. (cont.) Description of primary resource. Expand box as necessary, or add continuation pages.

Older building that was remodeled with a modern façade of square metal panels and metal storefront with granite bulkheads.

J.GRAVITY
Stringer

MISSOURI DEPARTMENT OF NATURAL RESOURCES
STATE HISTORIC PRESERVATION OFFICE, P.O. Box 176, Jefferson City, MO 65102

ARCHITECTURAL/HISTORIC INVENTORY FORM

1. Survey no.	2. Survey name:
SLC-AS-047	Thematic Survey of Midcentury Modern Movement Nonresidential Architecture in St. Louis

3. County:	4. Address:
St. Louis [Independent City]	**1549 S BROADWAY**
Alternate address if applicable	

5. City/State:	6. UTM:		or: LAT		7. Township/Range/Section:
St. Louis [Independent City], M			LONG:		T: R: S: N/A

8. Historic Name (if known):	9. Present/other name (if known):

10. Ownership:	11a. Historic Use (if known):	11b. Current Use:

HISTORICAL DATA

12. Construction date:	1967	15. Architect:	18. Previously surveyed? ☐ Cite survey name in box 22 cont. (page 3)
Major addition/alteration date:			
13. Significant date/period:			
		16. Builder/contractor:	19. On National Register? Cite nomination name in box 22 cont. (page 3)
14. Area(s) of significance:			
		17. Original or significant owner:	20. National Register eligible?
			Historic District Potential? ☐
21. History and significance on continuation page. ☐		22. Sources of information on continuation page. ☐	Name of Potential District?

ARCHITECTURAL INFORMATIO

23. Category of Property:	30. Roof Material:	37. Windows:
		Type:
24. Vernacular or property type:	31. Chimney placement:	Panes
Office Building		38. Acreage (rural):
25. Architectural style:	32. Structural system:	Visible from public road? ☐
Modern Movements		39. Changes: (describe in box 41 cont.)
26. Plan Shape:		☐ Addition Date(s)
	33. Exterior wall cladding:	☐ Altered Date(s):
27. Number of Stories:		☐ Moved Date(s):
	34. Foundation Material:	☐ Other Date(s)
		Endangered by:
28. No. of bays (1st floor)	35. Basement type:	40. No. outbuildings (describe in box 40 cont.):
29. Roof Type:	36. Front Porch Type:	41. Further description of building features and associated resources on continuation page. ☐

OTHER

42: Current Owner/address:	43. Inventory form prepared by (name):	44. Survey date:
1552 SOUTH 7TH LLC C/O VICKI S LAROSE		45. Date of revisions:
1552 S 7TH ST	Additional Information/revisions by:	
ST LOUIS MO 63104		Survey Category: ☐ RLS ☐ ILS ☐ Significant Properties Lis

FOR SHPO USE:

Date entered in inventory:	Level of survey: ☐ reconnaissance ☐ intensive	Additional research? ☐ yes ☐ no
National Register Status: ☐ listed ☐ in listed district	Other:	
Name:		
☐ pending listing ☐ not eligible ☐ eligible(district) ☐ eligible (individually) ☐ not determined		

ARCHITECTURAL/HISTORIC INVENTORY FORM

1549 S BROADWAY

LOCATION MAP (include north arrow):	SITE MAP/PLAN (include north arrow):

Insert photograph of primary structure on property:

Photo 1:	Photo 2:
Description:	Description:
Date: CD No.: Image No.	Date: CD No.: Image No.

Photographer:	
Main Photo:	Images2012\CompleteSurveyPhotos\BroadwayS1549.JPG

1549 S BROADWAY

21.(cont.) History:and significance. Expand box as necessary or add continuation pages.

22. (cont.) Sources of information. Expand box as necessary or add continuation pages.

40. (cont.) Description of environment and outbuilding. Expand box as necessary or add continuation pages.

41. (cont.) Description of primary resource. Expand box as necessary, or add continuation pages.

cast concrete cornice and eaves. Red brick.

MISSOURI DEPARTMENT OF NATURAL RESOURCES
STATE HISTORIC PRESERVATION OFFICE, P.O. Box 176, Jefferson City, MO 65102

ARCHITECTURAL/HISTORIC INVENTORY FORM

1. Survey no.	2. Survey name:
SLC-AS-047	Thematic Survey of Midcentury Modern Movement Nonresidential Architecture in St. Louis

3. County:	4. Address:
St. Louis [Independent City]	**1601 S BROADWAY**
Alternate address if applicable	

5. City/State:	6. UTM:		or: LAT		7. Township/Range/Section:
St. Louis [Independent City], M			LONG:		T: R: S: N/A

8. Historic Name (if known):	9. Present/other name (if known):

10. Ownership:	11a. Historic Use (if known):	11b. Current Use:

HISTORICAL DATA

12. Construction date:	1966	15. Architect:	18. Previously surveyed? ☐ Cite survey name in box 22 cont. (page 3)
Major addition/alteration date:			
13. Significant date/period:			
		16. Builder/contractor:	19. On National Register? Cite nomination name in box 22 cont. (page 3)
14. Area(s) of significance:			
		17. Original or significant owner:	20. National Register eligible?
			Historic District Potential? ☐
21. History and significance on continuation page. ☐		22. Sources of information on continuation page. ☐	Name of Potential District?

ARCHITECTURAL INFORMATIO

23. Category of Property:	30. Roof Material:	37. Windows:
		Type:
24. Vernacular or property type:	31. Chimney placement:	Panes
Office Building		38. Acreage (rural):
25. Architectural style:	32. Structural system:	Visible from public road? ☐
Modern Movements		39. Changes: (describe in box 41 cont.)
26. Plan Shape:		☐ Addition Date(s)
	33. Exterior wall cladding:	☐ Altered Date(s):
27. Number of Stories:		☐ Moved Date(s):
	34. Foundation Material:	☐ Other Date(s)
		Endangered by:
28. No. of bays (1st floor)	35. Basement type:	40. No. outbuildings (describe in box 40 cont.):
29. Roof Type:	36. Front Porch Type:	41. Further description of building features and associated resources on continuation page. ☐

OTHER

42: Current Owner/address:	43. Inventory form prepared by (name):	44. Survey date:
THE FIREMENS RETIREMENT SYSTEM		
		45. Date of revisions:
1601 S BROADWAY ST	Additional Information/revisions by:	
ST LOUIS MO 63104		Survey Category: ☐ RLS ☐ ILS ☐ Significant Properties Lis

FOR SHPO USE:

Date entered in inventory:	Level of survey: ☐ reconnaissance ☐ intensive	Additional research? ☐ yes ☐ no
National Register Status: ☐ listed ☐ in listed district	Other:	
Name:		
☐ pending listing ☐ not eligible		
☐ eligible(district) ☐ eligible (individually)		
☐ not determined		

ARCHITECTURAL/HISTORIC INVENTORY FORM

1601 S BROADWAY

LOCATION MAP (include north arrow):	SITE MAP/PLAN (include north arrow):

Insert photograph of primary structure on property:

Photo 1:	Photo 2:
Description:	Description:
Date: CD No.: Image No.	Date: CD No.: Image No.

Photographer:	
Main Photo:	Images2012\CompleteSurveyPhotos\BroadwayS1601.JPG

ARCHITECTURAL/HISTORIC INVENTORY FORM

1601 S BROADWAY

21.(cont.) History:and significance. Expand box as necessary or add continuation pages.

22. (cont.) Sources of information. Expand box as necessary or add continuation pages.

40. (cont.) Description of environment and outbuilding. Expand box as necessary or add continuation pages.

41. (cont.) Description of primary resource. Expand box as necessary, or add continuation pages.

Red brick. Romanesque arches.

1601 So. BROADWAY
FIREMEN'S RETIREMENT SYSTEM
SXT

MISSOURI DEPARTMENT OF NATURAL RESOURCES
STATE HISTORIC PRESERVATION OFFICE, P.O. Box 176, Jefferson City, MO 65102

ARCHITECTURAL/HISTORIC INVENTORY FORM

1. Survey no.	2. Survey name:
SLC-AS-047	Thematic Survey of Midcentury Modern Movement Nonresidential Architecture in St. Louis

3. County:	4. Address:
St. Louis [Independent City]	**1611 S BROADWAY**
Alternate address if applicable	

5. City/State:	6. UTM:		or: LAT		7. Township/Range/Section:
St. Louis [Independent City], M			LONG:		T: R: S: N/A

8. Historic Name (if known):	9. Present/other name (if known):

10. Ownership:	11a. Historic Use (if known):	11b. Current Use:

HISTORICAL DATA

12. Construction date:	1969	15. Architect:	18. Previously surveyed? ☐ Cite survey name in box 22 cont. (page 3)
Major addition/alteration date:			
13. Significant date/period:			
		16. Builder/contractor:	19. On National Register? Cite nomination name in box 22 cont. (page 3)
14. Area(s) of significance:			
		17. Original or significant owner:	20. National Register eligible?
			Historic District Potential? ☐
21. History and significance on continuation page. ☐		22. Sources of information on continuation page. ☐	Name of Potential District?

ARCHITECTURAL INFORMATIO

23. Category of Property:	30. Roof Material:	37. Windows:
		Type:
24. Vernacular or property type:	31. Chimney placement:	Panes
1-Story Commercial		38. Acreage (rural):
25. Architectural style:	32. Structural system:	Visible from public road? ☐
Modern Movements		39. Changes: (describe in box 41 cont.)
26. Plan Shape:		☐ Addition Date(s)
	33. Exterior wall cladding:	☐ Altered Date(s):
27. Number of Stories:		☐ Moved Date(s):
	34. Foundation Material:	☐ Other Date(s)
		Endangered by:
28. No. of bays (1st floor)	35. Basement type:	40. No. outbuildings (describe in box 40 cont.):
29. Roof Type:	36. Front Porch Type:	41. Further description of building features and associated resources on continuation page. ☐

OTHER

42: Current Owner/address:	43. Inventory form prepared by (name):	44. Survey date:
DIV 788 REDEVELOPMENT CORP		
		45. Date of revisions:
1611 S BROADWAY ST	Additional Information/revisions by:	
ST LOUIS MO 63104		Survey Category:
FOR SHPO USE:		☐ RLS ☐ ILS ☐ Significant Properties Lis

Date entered in inventory:	Level of survey: ☐ reconnaissance ☐ intensive	Additional research? ☐ yes ☐ no
National Register Status: ☐ listed ☐ in listed district	Other:	
Name:		
☐ pending listing ☐ not eligible		
☐ eligible(district) ☐ eligible (individually)		
☐ not determined		

ARCHITECTURAL/HISTORIC INVENTORY FORM

1611 S BROADWAY

LOCATION MAP (include north arrow):	SITE MAP/PLAN (include north arrow):

Insert photograph of primary structure on property:

Photo 1:	Photo 2:
Description:	Description:
Date: CD No.: Image No.	Date: CD No.: Image No.

Photographer:	
Main Photo:	Images2012\CompleteSurveyPhotos\BroadwayS1611.JPG

1611 S BROADWAY

21.(cont.) History:and significance. Expand box as necessary or add continuation pages.

22. (cont.) Sources of information. Expand box as necessary or add continuation pages.

40. (cont.) Description of environment and outbuilding. Expand box as necessary or add continuation pages.

41. (cont.) Description of primary resource. Expand box as necessary, or add continuation pages.

perma-stone front. Low brick knee wall in front

Budweiser
DB's SPORTS BAR
Miller
Open
MARDI GRAS
BUD LIGHT
BUDWEISER
OPEN

MISSOURI DEPARTMENT OF NATURAL RESOURCES
STATE HISTORIC PRESERVATION OFFICE, P.O. Box 176, Jefferson City, MO 65102

ARCHITECTURAL/HISTORIC INVENTORY FORM

1. Survey no.	2. Survey name:
SLC-AS-047	Thematic Survey of Midcentury Modern Movement Nonresidential Architecture in St. Louis

3. County:	4. Address:
St. Louis [Independent City]	**1615 S BROADWAY**
Alternate address if applicable	

5. City/State:	6. UTM:		or: LAT		7. Township/Range/Section:
St. Louis [Independent City], M			LONG:		T: R: S: N/A

8. Historic Name (if known):	9. Present/other name (if known):

10. Ownership:	11a. Historic Use (if known):	11b. Current Use:

HISTORICAL DATA

12. Construction date:	1962	15. Architect:	18. Previously surveyed? ☐ Cite survey name in box 22 cont. (page 3)
Major addition/alteration date:			
13. Significant date/period:			
		16. Builder/contractor:	19. On National Register? Cite nomination name in box 22 cont. (page 3)
14. Area(s) of significance:			
		17. Original or significant owner:	20. National Register eligible?
			Historic District Potential? ☐
21. History and significance on continuation page. ☐		22. Sources of information on continuation page. ☐	Name of Potential District?

ARCHITECTURAL INFORMATIO

23. Category of Property:	30. Roof Material:	37. Windows:
		Type:
24. Vernacular or property type:	31. Chimney placement:	Panes
Office Building		38. Acreage (rural):
25. Architectural style:	32. Structural system:	Visible from public road? ☐
Modern Movements		39. Changes: (describe in box 41 cont.)
26. Plan Shape:		☐ Addition Date(s)
	33. Exterior wall cladding:	☐ Altered Date(s):
27. Number of Stories:		☐ Moved Date(s):
	34. Foundation Material:	☐ Other Date(s)
		Endangered by:
28. No. of bays (1st floor)	35. Basement type:	40. No. outbuildings (describe in box 40 cont.):
29. Roof Type:	36. Front Porch Type:	41. Further description of building features and associated resources on continuation page. ☐

OTHER

42: Current Owner/address:	43. Inventory form prepared by (name):	44. Survey date:
TRANSITIONS INC		
		45. Date of revisions:
550 FORDER RD	Additional Information/revisions by:	
ST LOUIS MO 63128		Survey Category:
		☐ RLS ☐ ILS ☐ Significant Properties Lis

FOR SHPO USE:

Date entered in inventory:	Level of survey: ☐ reconnaissance ☐ intensive	Additional research? ☐ yes ☐ no
National Register Status: ☐ listed ☐ in listed district	Other:	
Name:		
☐ pending listing ☐ not eligible		
☐ eligible(district) ☐ eligible (individually)		
☐ not determined		

ARCHITECTURAL/HISTORIC INVENTORY FORM

1615 S BROADWAY

LOCATION MAP (include north arrow):	SITE MAP/PLAN (include north arrow):

Insert photograph of primary structure on property:

Photo 1:	Photo 2:
Description:	Description:
Date: CD No.: Image No.	Date: CD No.: Image No.

Photographer:	
Main Photo:	Images2012\CompleteSurveyPhotos\BroadwayS1615.JPG

ARCHITECTURAL/HISTORIC INVENTORY FORM

1615 S BROADWAY

21.(cont.) History:and significance. Expand box as necessary or add continuation pages.

22. (cont.) Sources of information. Expand box as necessary or add continuation pages.

40. (cont.) Description of environment and outbuilding. Expand box as necessary or add continuation pages.

41. (cont.) Description of primary resource. Expand box as necessary, or add continuation pages.

brown brick. Cast concrete door and window surrounds

DIVISION 788
1611

MISSOURI DEPARTMENT OF NATURAL RESOURCES
STATE HISTORIC PRESERVATION OFFICE, P.O. Box 176, Jefferson City, MO 65102

ARCHITECTURAL/HISTORIC INVENTORY FORM

1. Survey no.	2. Survey name:
SLC-AS-047	Thematic Survey of Midcentury Modern Movement Nonresidential Architecture in St. Louis

3. County:	4. Address:
St. Louis [Independent City]	**1616-34 S BROADWAY**
Alternate address if applicable	

5. City/State:	6. UTM:		or: LAT		7. Township/Range/Section:
St. Louis [Independent City], M			LONG:		T: R: S: N/A

8. Historic Name (if known):	9. Present/other name (if known):

10. Ownership:	11a. Historic Use (if known):	11b. Current Use:

HISTORICAL DATA

12. Construction date:	1965	15. Architect:	18. Previously surveyed? ☐ Cite survey name in box 22 cont. (page 3)
Major addition/alteration date:			
13. Significant date/period:			
		16. Builder/contractor:	19. On National Register? Cite nomination name in box 22 cont. (page 3)
14. Area(s) of significance:			
		17. Original or significant owner:	20. National Register eligible?
			Historic District Potential? ☐
21. History and significance on continuation page. ☐		22. Sources of information on continuation page. ☐	Name of Potential District?

ARCHITECTURAL INFORMATIO

23. Category of Property:	30. Roof Material:	37. Windows: Type:
24. Vernacular or property type:	31. Chimney placement:	Panes
1-Story Commercial		38. Acreage (rural): Visible from public road? ☐
25. Architectural style:	32. Structural system:	
Modern Movements		39. Changes: (describe in box 41 cont.)
26. Plan Shape:		☐ Addition Date(s)
	33. Exterior wall cladding:	☐ Altered Date(s):
27. Number of Stories:		☐ Moved Date(s):
	34. Foundation Material:	☐ Other Date(s)
		Endangered by:
28. No. of bays (1st floor)	35. Basement type:	40. No. outbuildings (describe in box 40 cont.):
29. Roof Type:	36. Front Porch Type:	41. Further description of building features and associated resources on continuation page. ☐

OTHER

42: Current Owner/address:	43. Inventory form prepared by (name):	44. Survey date:
BRAWLEY SO BROADWAY COMMERCIAL		45. Date of revisions:
2558 CRIPPLE CREEK DR	Additional Information/revisions by:	
ST LOUIS MO 63129		Survey Category: ☐ RLS ☐ ILS ☐ Significant Properties Lis

FOR SHPO USE:

Date entered in inventory:	Level of survey: ☐ reconnaissance ☐ intensive	Additional research? ☐ yes ☐ no
National Register Status: ☐ listed ☐ in listed district	Other:	
Name:		
☐ pending listing ☐ not eligible		
☐ eligible(district) ☐ eligible (individually)		
☐ not determined		

ARCHITECTURAL/HISTORIC INVENTORY FORM

1616-34 S BROADWAY

LOCATION MAP (include north arrow):	SITE MAP/PLAN (include north arrow):

Insert photograph of primary structure on property:

Photo 1:	Photo 2:
Description:	Description:
Date: CD No.: Image No.	Date: CD No.: Image No.

Photographer:	
Main Photo:	Images2012\CompleteSurveyPhotos\BroadwayS1616.JPG

1616-34 S BROADWAY

21.(cont.) History:and significance. Expand box as necessary or add continuation pages.

22. (cont.) Sources of information. Expand box as necessary or add continuation pages.

40. (cont.) Description of environment and outbuilding. Expand box as necessary or add continuation pages.

41. (cont.) Description of primary resource. Expand box as necessary, or add continuation pages.

several storefront. Brown brick with alternating recessed header design on front façade.

CUSTOM BLUEPRINT
& SUPPLY, INC.
231-4475
Custom Blueprint
Sales - Service - Supplies

MISSOURI DEPARTMENT OF NATURAL RESOURCES
STATE HISTORIC PRESERVATION OFFICE, P.O. Box 176, Jefferson City, MO 65102

ARCHITECTURAL/HISTORIC INVENTORY FORM

1. Survey no.	2. Survey name:
SLC-AS-047	Thematic Survey of Midcentury Modern Movement Nonresidential Architecture in St. Louis

3. County:	4. Address:
St. Louis [Independent City]	**1629 S BROADWAY**
Alternate address if applicable	

5. City/State:	6. UTM:		or: LAT		7. Township/Range/Section:
St. Louis [Independent City], M			LONG:		T: R: S: N/A

8. Historic Name (if known):	9. Present/other name (if known):

10. Ownership:	11a. Historic Use (if known):	11b. Current Use:

HISTORICAL DATA

12. Construction date:	1967	15. Architect:	18. Previously surveyed? ☐ Cite survey name in box 22 cont. (page 3)
Major addition/alteration date:			
13. Significant date/period:			
		16. Builder/contractor:	19. On National Register? Cite nomination name in box 22 cont. (page 3)
14. Area(s) of significance:			
		17. Original or significant owner:	20. National Register eligible?
			Historic District Potential? ☐
21. History and significance on continuation page. ☐		22. Sources of information on continuation page. ☐	Name of Potential District?

ARCHITECTURAL INFORMATIO

23. Category of Property:	30. Roof Material:	37. Windows:
		Type:
24. Vernacular or property type:	31. Chimney placement:	Panes
1-Story Commercial		38. Acreage (rural):
25. Architectural style:	32. Structural system:	Visible from public road? ☐
Modern Movements		39. Changes: (describe in box 41 cont.)
26. Plan Shape:		☐ Addition Date(s)
	33. Exterior wall cladding:	☐ Altered Date(s):
27. Number of Stories:		☐ Moved Date(s):
	34. Foundation Material:	☐ Other Date(s)
		Endangered by:
28. No. of bays (1st floor)	35. Basement type:	40. No. outbuildings (describe in box 40 cont.):
29. Roof Type:	36. Front Porch Type:	41. Further description of building features and associated resources on continuation page. ☐

OTHER

42: Current Owner/address:	43. Inventory form prepared by (name):	44. Survey date:
CC SEDLAK PROPERTIES LLC		
		45. Date of revisions:
7201 OLIVE BLVD	Additional Information/revisions by:	
U CITY MO 63130		Survey Category:
FOR SHPO USE:		☐ RLS ☐ ILS ☐ Significant Properties Lis

Date entered in inventory:	Level of survey: ☐ reconnaissance ☐ intensive	Additional research? ☐ yes ☐ no
National Register Status: ☐ listed ☐ in listed district	Other:	
Name:		
☐ pending listing ☐ not eligible		
☐ eligible(district) ☐ eligible (individually)		
☐ not determined		

ARCHITECTURAL/HISTORIC INVENTORY FORM

1629 S BROADWAY

LOCATION MAP (include north arrow):	SITE MAP/PLAN (include north arrow):

Insert photograph of primary structure on property:

Photo 1:	Photo 2:
Description:	Description:
Date: CD No.: Image No.	Date: CD No.: Image No.

Photographer:	
Main Photo:	Images2012\CompleteSurveyPhotos\BroadwayS1629.JPG

1629 S BROADWAY

21.(cont.) History:and significance. Expand box as necessary or add continuation pages.

22. (cont.) Sources of information. Expand box as necessary or add continuation pages.

40. (cont.) Description of environment and outbuilding. Expand box as necessary or add continuation pages.

41. (cont.) Description of primary resource. Expand box as necessary, or add continuation pages.

EIFS

JIMMY JOHN'S
GOURMET SANDWICHES

MISSOURI DEPARTMENT OF NATURAL RESOURCES
STATE HISTORIC PRESERVATION OFFICE, P.O. Box 176, Jefferson City, MO 65102

ARCHITECTURAL/HISTORIC INVENTORY FORM

1. Survey no.	2. Survey name:
SLC-AS-047	Thematic Survey of Midcentury Modern Movement Nonresidential Architecture in St. Louis

3. County:	4. Address:
St. Louis [Independent City]	**1700 S BROADWAY**
Alternate address if applicable	

5. City/State:	6. UTM:		or: LAT		7. Township/Range/Section:
St. Louis [Independent City], M			LONG:		T: R: S: N/A

8. Historic Name (if known):	9. Present/other name (if known):

10. Ownership:	11a. Historic Use (if known):	11b. Current Use:

HISTORICAL DATA

12. Construction date:	1965	15. Architect:	18. Previously surveyed? ☐ Cite survey name in box 22 cont. (page 3)
Major addition/alteration date:			
13. Significant date/period:			
		16. Builder/contractor:	19. On National Register? Cite nomination name in box 22 cont. (page 3)
14. Area(s) of significance:			
		17. Original or significant owner:	20. National Register eligible?
			Historic District Potential? ☐
21. History and significance on continuation page. ☐		22. Sources of information on continuation page. ☐	Name of Potential District?

ARCHITECTURAL INFORMATIO

23. Category of Property:	30. Roof Material:	37. Windows:
		Type:
24. Vernacular or property type:	31. Chimney placement:	Panes
1-Story Commercial		38. Acreage (rural):
25. Architectural style:	32. Structural system:	Visible from public road? ☐
Modern Movements		39. Changes: (describe in box 41 cont.)
26. Plan Shape:		☐ Addition Date(s)
	33. Exterior wall cladding:	☐ Altered Date(s):
27. Number of Stories:		☐ Moved Date(s):
	34. Foundation Material:	☐ Other Date(s)
		Endangered by:
28. No. of bays (1st floor)	35. Basement type:	40. No. outbuildings (describe in box 40 cont.):
29. Roof Type:	36. Front Porch Type:	41. Further description of building features and associated resources on continuation page. ☐

OTHER

42: Current Owner/address:	43. Inventory form prepared by (name):	44. Survey date:
R & G REDEVELOPMENT CORP INC		
		45. Date of revisions:
1900 SO BROADWAY ST	Additional Information/revisions by:	
ST LOUIS MO 63104		Survey Category: ☐ RLS ☐ ILS ☐ Significant Properties Lis

FOR SHPO USE:

Date entered in inventory:	Level of survey: ☐ reconnaissance ☐ intensive	Additional research? ☐ yes ☐ no
National Register Status: ☐ listed ☐ in listed district	Other:	
Name:		
☐ pending listing ☐ not eligible		
☐ eligible(district) ☐ eligible (individually)		
☐ not determined		

ARCHITECTURAL/HISTORIC INVENTORY FORM

1700 S BROADWAY

LOCATION MAP (include north arrow):	SITE MAP/PLAN (include north arrow):

Insert photograph of primary structure on property:

Photo 1:	Photo 2:
Description:	Description:
Date: CD No.: Image No.	Date: CD No.: Image No.

Photographer:	
Main Photo:	Images2012\CompleteSurveyPhotos\BroadwayS1700.JPG

1700 S BROADWAY

21.(cont.) History:and significance. Expand box as necessary or add continuation pages.

22. (cont.) Sources of information. Expand box as necessary or add continuation pages.

40. (cont.) Description of environment and outbuilding. Expand box as necessary or add continuation pages.

41. (cont.) Description of primary resource. Expand box as necessary, or add continuation pages.

Recessed entry in storefront

Glidden
PROFESSIONAL
Paint
Center
STOP
COLOR
MATCH

MISSOURI DEPARTMENT OF NATURAL RESOURCES
STATE HISTORIC PRESERVATION OFFICE, P.O. Box 176, Jefferson City, MO 65102

ARCHITECTURAL/HISTORIC INVENTORY FORM

1. Survey no.	2. Survey name:
SLC-AS-047	Thematic Survey of Midcentury Modern Movement Nonresidential Architecture in St. Louis

3. County:	4. Address:
St. Louis [Independent City]	**1704 S BROADWAY**
Alternate address if applicable	

5. City/State:	6. UTM:		or: LAT		7. Township/Range/Section:
St. Louis [Independent City], M			LONG:		T: R: S: N/A

8. Historic Name (if known):	9. Present/other name (if known):

10. Ownership:	11a. Historic Use (if known):	11b. Current Use:

HISTORICAL DATA

12. Construction date:	1964	15. Architect:	18. Previously surveyed? ☐ Cite survey name in box 22 cont. (page 3)
Major addition/alteration date:			
13. Significant date/period:			
		16. Builder/contractor:	19. On National Register? Cite nomination name in box 22 cont. (page 3)
14. Area(s) of significance:			
		17. Original or significant owner:	20. National Register eligible?
			Historic District Potential? ☐
21. History and significance on continuation page. ☐		22. Sources of information on continuation page. ☐	Name of Potential District?

ARCHITECTURAL INFORMATIO

23. Category of Property:	30. Roof Material:	37. Windows:
		Type:
24. Vernacular or property type:	31. Chimney placement:	Panes
1-Story Commercial		38. Acreage (rural):
25. Architectural style:	32. Structural system:	Visible from public road? ☐
Modern Movements		39. Changes: (describe in box 41 cont.)
26. Plan Shape:		☐ Addition Date(s)
	33. Exterior wall cladding:	☐ Altered Date(s):
27. Number of Stories:		☐ Moved Date(s):
	34. Foundation Material:	☐ Other Date(s)
		Endangered by:
28. No. of bays (1st floor)	35. Basement type:	40. No. outbuildings (describe in box 40 cont.):
29. Roof Type:	36. Front Porch Type:	41. Further description of building features and associated resources on continuation page. ☐

OTHER

42: Current Owner/address:	43. Inventory form prepared by (name):	44. Survey date:
YANG, CHEN HSYONG & HUI MEI		
		45. Date of revisions:
2006 SOUTH BRENTWOOD BLVD	Additional Information/revisions by:	
BRENTWOOD MO 63146		Survey Category:
		☐ RLS ☐ ILS ☐ Significant Properties Lis

FOR SHPO USE:

Date entered in inventory:	Level of survey: ☐ reconnaissance ☐ intensive	Additional research? ☐ yes ☐ no
National Register Status: ☐ listed ☐ in listed district	Other:	
Name:		
☐ pending listing ☐ not eligible		
☐ eligible(district) ☐ eligible (individually)		
☐ not determined		

ARCHITECTURAL/HISTORIC INVENTORY FORM

1704 S BROADWAY

LOCATION MAP (include north arrow):	SITE MAP/PLAN (include north arrow):

Insert photograph of primary structure on property:

Photo 1:	Photo 2:
Description:	Description:
Date: CD No.: Image No.	Date: CD No.: Image No.

Photographer:	
Main Photo:	Images2012\CompleteSurveyPhotos\BroadwayS1704.JPG

ARCHITECTURAL/HISTORIC INVENTORY FORM

1704 S BROADWAY

21.(cont.) History:and significance. Expand box as necessary or add continuation pages.

22. (cont.) Sources of information. Expand box as necessary or add continuation pages.

40. (cont.) Description of environment and outbuilding. Expand box as necessary or add continuation pages.

41. (cont.) Description of primary resource. Expand box as necessary, or add continuation pages.

1 story commercial, likely storefront bricked-in.

1704

MISSOURI DEPARTMENT OF NATURAL RESOURCES
STATE HISTORIC PRESERVATION OFFICE, P.O. Box 176, Jefferson City, MO 65102

ARCHITECTURAL/HISTORIC INVENTORY FORM

1. Survey no.	2. Survey name:
SLC-AS-047	Thematic Survey of Midcentury Modern Movement Nonresidential Architecture in St. Louis

3. County:	4. Address:
St. Louis [Independent City]	**1705 S BROADWAY**
Alternate address if applicable	

5. City/State:	6. UTM:		or: LAT		7. Township/Range/Section:
St. Louis [Independent City], M			LONG:		T: R: S: N/A

8. Historic Name (if known):	9. Present/other name (if known):

10. Ownership:	11a. Historic Use (if known):	11b. Current Use:

HISTORICAL DATA

12. Construction date:	1966	15. Architect:	18. Previously surveyed? ☐ Cite survey name in box 22 cont. (page 3)
Major addition/alteration date:			
13. Significant date/period:			
		16. Builder/contractor:	19. On National Register? Cite nomination name in box 22 cont. (page 3)
14. Area(s) of significance:			
		17. Original or significant owner:	20. National Register eligible?
			Historic District Potential? ☐
21. History and significance on continuation page. ☐		22. Sources of information on continuation page. ☐	Name of Potential District?

ARCHITECTURAL INFORMATIO

23. Category of Property:	30. Roof Material:	37. Windows:
		Type:
24. Vernacular or property type:	31. Chimney placement:	Panes
Institutional/Organization		38. Acreage (rural):
25. Architectural style:	32. Structural system:	Visible from public road? ☐
Modern Movements		39. Changes: (describe in box 41 cont.)
26. Plan Shape:		☐ Addition Date(s)
	33. Exterior wall cladding:	☐ Altered Date(s):
27. Number of Stories:		☐ Moved Date(s):
	34. Foundation Material:	☐ Other Date(s)
		Endangered by:
28. No. of bays (1st floor)	35. Basement type:	40. No. outbuildings (describe in box 40 cont.):
29. Roof Type:	36. Front Porch Type:	41. Further description of building features and associated resources on continuation page. ☐

OTHER

42: Current Owner/address:	43. Inventory form prepared by (name):	44. Survey date:
POSTAL WORKERS BUILDING CORP		
		45. Date of revisions:
1705 S BROADWAY ST	Additional Information/revisions by:	
ST LOUIS MO 63104		Survey Category:
FOR SHPO USE:		☐ RLS ☐ ILS ☐ Significant Properties Lis

Date entered in inventory:	Level of survey: ☐ reconnaissance ☐ intensive	Additional research? ☐ yes ☐ no
National Register Status: ☐ listed ☐ in listed district	Other:	
Name:		
☐ pending listing ☐ not eligible		
☐ eligible(district) ☐ eligible (individually)		
☐ not determined		

ARCHITECTURAL/HISTORIC INVENTORY FORM

1705 S BROADWAY

LOCATION MAP (include north arrow):	SITE MAP/PLAN (include north arrow):

Insert photograph of primary structure on property:

Photo 1:	Photo 2:
Description:	Description:
Date: CD No.: Image No.	Date: CD No.: Image No.

Photographer:	
Main Photo:	Images2012\CompleteSurveyPhotos\BroadwayS1705.JPG

1705 S BROADWAY

21.(cont.) History:and significance. Expand box as necessary or add continuation pages.

22. (cont.) Sources of information. Expand box as necessary or add continuation pages.

40. (cont.) Description of environment and outbuilding. Expand box as necessary or add continuation pages.

41. (cont.) Description of primary resource. Expand box as necessary, or add continuation pages.

AFL-CIO, with possible addition.

BROADWAY

MISSOURI DEPARTMENT OF NATURAL RESOURCES
STATE HISTORIC PRESERVATION OFFICE, P.O. Box 176, Jefferson City, MO 65102

ARCHITECTURAL/HISTORIC INVENTORY FORM

1. Survey no.	2. Survey name:
SLC-AS-047	Thematic Survey of Midcentury Modern Movement Nonresidential Architecture in St. Louis

3. County:	4. Address:
St. Louis [Independent City]	**1707-9 S BROADWAY**
Alternate address if applicable	

5. City/State:	6. UTM:		or: LAT		7. Township/Range/Section:
St. Louis [Independent City], M			LONG:		T: R: S: N/A

8. Historic Name (if known):	9. Present/other name (if known):

10. Ownership:	11a. Historic Use (if known):	11b. Current Use:

HISTORICAL DATA

12. Construction date:	1963	15. Architect:	18. Previously surveyed? ☐ Cite survey name in box 22 cont. (page 3)
Major addition/alteration date:			
13. Significant date/period:			
		16. Builder/contractor:	19. On National Register? Cite nomination name in box 22 cont. (page 3)
14. Area(s) of significance:			
		17. Original or significant owner:	20. National Register eligible?
			Historic District Potential? ☐
21. History and significance on continuation page. ☐		22. Sources of information on continuation page. ☐	Name of Potential District?

ARCHITECTURAL INFORMATIO

23. Category of Property:	30. Roof Material:	37. Windows:
		Type:
24. Vernacular or property type:	31. Chimney placement:	Panes
Institutional/Organization		38. Acreage (rural):
25. Architectural style:	32. Structural system:	Visible from public road? ☐
Modern Movements		39. Changes: (describe in box 41 cont.)
26. Plan Shape:		☐ Addition Date(s)
	33. Exterior wall cladding:	☐ Altered Date(s):
27. Number of Stories:		☐ Moved Date(s):
	34. Foundation Material:	☐ Other Date(s)
		Endangered by:
28. No. of bays (1st floor)	35. Basement type:	40. No. outbuildings (describe in box 40 cont.):
29. Roof Type:	36. Front Porch Type:	41. Further description of building features and associated resources on continuation page. ☐

OTHER

42: Current Owner/address:	43. Inventory form prepared by (name):	44. Survey date:
LIFT FOR LIFE GYM		
		45. Date of revisions:
1731 S BROADWAY ST	Additional Information/revisions by:	
ST LOUIS MO 63104		Survey Category:
FOR SHPO USE:		☐ RLS ☐ ILS ☐ Significant Properties Lis

Date entered in inventory:		Level of survey: ☐ reconnaissance ☐ intensive	Additional research? ☐ yes ☐ no
National Register Status: ☐ listed ☐ in listed district		Other:	
Name:			
☐ pending listing ☐ not eligible			
☐ eligible(district) ☐ eligible (individually)			
☐ not determined			

ARCHITECTURAL/HISTORIC INVENTORY FORM

1707-9 S BROADWAY

LOCATION MAP (include north arrow):	SITE MAP/PLAN (include north arrow):

Insert photograph of primary structure on property:

Photo 1:	Photo 2:
Description:	Description:
Date: CD No.: Image No.	Date: CD No.: Image No.

Photographer:	
Main Photo:	Images2012\CompleteSurveyPhotos\BroadwayS1707.jpg

1707-9 S BROADWAY

21.(cont.) History:and significance. Expand box as necessary or add continuation pages.

22. (cont.) Sources of information. Expand box as necessary or add continuation pages.

40. (cont.) Description of environment and outbuilding. Expand box as necessary or add continuation pages.

41. (cont.) Description of primary resource. Expand box as necessary, or add continuation pages.

One-story, brick AFL-CIO building with tall narrow windows and stone above entry. Two-story brick building attached on south side with tall two-story arcade.

BROADWAY

MISSOURI DEPARTMENT OF NATURAL RESOURCES
STATE HISTORIC PRESERVATION OFFICE, P.O. Box 176, Jefferson City, MO 65102

ARCHITECTURAL/HISTORIC INVENTORY FORM

1. Survey no.	2. Survey name:
SLC-AS-047	Thematic Survey of Midcentury Modern Movement Nonresidential Architecture in St. Louis

3. County:	4. Address:
St. Louis [Independent City]	**1713 S BROADWAY**
Alternate address if applicable	

5. City/State:	6. UTM:		or: LAT		7. Township/Range/Section:
St. Louis [Independent City], M			LONG:		T: R: S: N/A

8. Historic Name (if known):	9. Present/other name (if known):

10. Ownership:	11a. Historic Use (if known):	11b. Current Use:

HISTORICAL DATA

12. Construction date:	1964	15. Architect:	18. Previously surveyed? ☐ Cite survey name in box 22 cont. (page 3)
Major addition/alteration date:			
13. Significant date/period:			
		16. Builder/contractor:	19. On National Register? Cite nomination name in box 22 cont. (page 3)
14. Area(s) of significance:			
		17. Original or significant owner:	20. National Register eligible?
			Historic District Potential? ☐
21. History and significance on continuation page. ☐		22. Sources of information on continuation page. ☐	Name of Potential District?

ARCHITECTURAL INFORMATIO

23. Category of Property:	30. Roof Material:	37. Windows:
		Type:
24. Vernacular or property type:	31. Chimney placement:	Panes
1-Story Commercial		38. Acreage (rural):
25. Architectural style:	32. Structural system:	Visible from public road? ☐
Modern Movements		39. Changes: (describe in box 41 cont.)
26. Plan Shape:		☐ Addition Date(s)
	33. Exterior wall cladding:	☐ Altered Date(s):
27. Number of Stories:		☐ Moved Date(s):
	34. Foundation Material:	☐ Other Date(s)
		Endangered by:
28. No. of bays (1st floor)	35. Basement type:	40. No. outbuildings (describe in box 40 cont.):
29. Roof Type:	36. Front Porch Type:	41. Further description of building features and associated resources on continuation page. ☐

OTHER

42: Current Owner/address:	43. Inventory form prepared by (name):	44. Survey date:
LIFT FOR LIFE ACADEMY INC		
		45. Date of revisions:
7777 BONHOMME AV STE 1202	Additional Information/revisions by:	
CLAYTON MO 63105		Survey Category: ☐ RLS ☐ ILS ☐ Significant Properties Lis

FOR SHPO USE:

Date entered in inventory:	Level of survey: ☐ reconnaissance ☐ intensive	Additional research? ☐ yes ☐ no
National Register Status: ☐ listed ☐ in listed district	Other:	
Name:		
☐ pending listing ☐ not eligible		
☐ eligible(district) ☐ eligible (individually)		
☐ not determined		

ARCHITECTURAL/HISTORIC INVENTORY FORM

1713 S BROADWAY

LOCATION MAP (include north arrow):	SITE MAP/PLAN (include north arrow):

Insert photograph of primary structure on property:

Photo 1:	Photo 2:
Description:	Description:
Date: CD No.: Image No.	Date: CD No.: Image No.

Photographer:	
Main Photo:	Images2012\CompleteSurveyPhotos\BroadwayS1713.jpg

1713 S BROADWAY

21.(cont.) History:and significance. Expand box as necessary or add continuation pages.

22. (cont.) Sources of information. Expand box as necessary or add continuation pages.

40. (cont.) Description of environment and outbuilding. Expand box as necessary or add continuation pages.

41. (cont.) Description of primary resource. Expand box as necessary, or add continuation pages.

One story commercial building, entire front covered in EFIS, no openings.

MISSOURI DEPARTMENT OF NATURAL RESOURCES
STATE HISTORIC PRESERVATION OFFICE, P.O. Box 176, Jefferson City, MO 65102

ARCHITECTURAL/HISTORIC INVENTORY FORM

1. Survey no.	2. Survey name:
SLC-AS-047	Thematic Survey of Midcentury Modern Movement Nonresidential Architecture in St. Louis

3. County:	4. Address:
St. Louis [Independent City]	**1716-20 S BROADWAY**
Alternate address if applicable	

5. City/State:	6. UTM:		or: LAT		7. Township/Range/Section:
St. Louis [Independent City], M			LONG:		T: R: S: N/A

8. Historic Name (if known):	9. Present/other name (if known):

10. Ownership:	11a. Historic Use (if known):	11b. Current Use:

HISTORICAL DATA

12. Construction date:	1973	15. Architect:	18. Previously surveyed? ☐ Cite survey name in box 22 cont. (page 3)
Major addition/alteration date:			
13. Significant date/period:			
		16. Builder/contractor:	19. On National Register? Cite nomination name in box 22 cont. (page 3)
14. Area(s) of significance:			
		17. Original or significant owner:	20. National Register eligible?
			Historic District Potential? ☐
21. History and significance on continuation page. ☐		22. Sources of information on continuation page. ☐	Name of Potential District?

ARCHITECTURAL INFORMATIO

23. Category of Property:	30. Roof Material:	37. Windows: Type:
24. Vernacular or property type:	31. Chimney placement:	Panes
Office Building		38. Acreage (rural): Visible from public road? ☐
25. Architectural style:	32. Structural system:	
Modern Movements		39. Changes: (describe in box 41 cont.)
26. Plan Shape:		☐ Addition Date(s)
	33. Exterior wall cladding:	☐ Altered Date(s):
27. Number of Stories:		☐ Moved Date(s):
	34. Foundation Material:	☐ Other Date(s)
		Endangered by:
28. No. of bays (1st floor)	35. Basement type:	40. No. outbuildings (describe in box 40 cont.):
29. Roof Type:	36. Front Porch Type:	41. Further description of building features and associated resources on continuation page. ☐

OTHER

42: Current Owner/address:	43. Inventory form prepared by (name):	44. Survey date:
1716 S BROADWAY LLC		
		45. Date of revisions:
1716 S BROADWAY	Additional Information/revisions by:	
ST LOUIS MO 63104		Survey Category: ☐ RLS ☐ ILS ☐ Significant Properties Lis

FOR SHPO USE:

Date entered in inventory:	Level of survey: ☐ reconnaissance ☐ intensive	Additional research? ☐ yes ☐ no
National Register Status: ☐ listed ☐ in listed district	Other:	
Name:		
☐ pending listing ☐ not eligible		
☐ eligible(district) ☐ eligible (individually)		
☐ not determined		

ARCHITECTURAL/HISTORIC INVENTORY FORM

1716-20 S BROADWAY

LOCATION MAP (include north arrow):	SITE MAP/PLAN (include north arrow):

Insert photograph of primary structure on property:

Photo 1:	Photo 2:
Description:	Description:
Date: CD No.: Image No.	Date: CD No.: Image No.

Photographer:	
Main Photo:	Images2012\CompleteSurveyPhotos\BroadwayS1716.JPG

1716-20 S BROADWAY

21.(cont.) History:and significance. Expand box as necessary or add continuation pages.

22. (cont.) Sources of information. Expand box as necessary or add continuation pages.

40. (cont.) Description of environment and outbuilding. Expand box as necessary or add continuation pages.

41. (cont.) Description of primary resource. Expand box as necessary, or add continuation pages.

Red brick, tall vertical windows.

BAUER & BAEBLER, P.C.
INJURY ATTORNEYS
1716
BAUER
BB
BAEBLER

MISSOURI DEPARTMENT OF NATURAL RESOURCES
STATE HISTORIC PRESERVATION OFFICE, P.O. Box 176, Jefferson City, MO 65102

ARCHITECTURAL/HISTORIC INVENTORY FORM

1. Survey no.	2. Survey name:
SLC-AS-047	Thematic Survey of Midcentury Modern Movement Nonresidential Architecture in St. Louis

3. County:	4. Address:
St. Louis [Independent City]	**1722-4 S BROADWAY**
Alternate address if applicable	

5. City/State:	6. UTM:		or: LAT		7. Township/Range/Section:
St. Louis [Independent City], M			LONG:		T: R: S: N/A

8. Historic Name (if known):	9. Present/other name (if known):

10. Ownership:	11a. Historic Use (if known):	11b. Current Use:

HISTORICAL DATA

12. Construction date:	1964	15. Architect:	18. Previously surveyed? ☐ Cite survey name in box 22 cont. (page 3)
Major addition/alteration date:			
13. Significant date/period:			
		16. Builder/contractor:	19. On National Register? Cite nomination name in box 22 cont. (page 3)
14. Area(s) of significance:			
		17. Original or significant owner:	20. National Register eligible?
			Historic District Potential? ☐
21. History and significance on continuation page. ☐		22. Sources of information on continuation page. ☐	Name of Potential District?

ARCHITECTURAL INFORMATIO

23. Category of Property:	30. Roof Material:	37. Windows:	
		Type:	
24. Vernacular or property type:	31. Chimney placement:	Panes	
Over 1-Story Commercial		38. Acreage (rural):	
25. Architectural style:	32. Structural system:	Visible from public road? ☐	
Modern Movements		39. Changes: (describe in box 41 cont.)	
26. Plan Shape:		☐ Addition	Date(s)
	33. Exterior wall cladding:	☐ Altered	Date(s):
27. Number of Stories:		☐ Moved	Date(s):
	34. Foundation Material:	☐ Other	Date(s)
		Endangered by:	
28. No. of bays (1st floor)	35. Basement type:	40. No. outbuildings (describe in box 40 cont.):	
29. Roof Type:	36. Front Porch Type:	41. Further description of building features and associated resources on continuation page. ☐	

OTHER

42: Current Owner/address:	43. Inventory form prepared by (name):	44. Survey date:
WJH INVESTMENTS LLC		
		45. Date of revisions:
1722 S BROADWAY	Additional Information/revisions by:	
ST LOUIS MO 63104		Survey Category: ☐ RLS ☐ ILS ☐ Significant Properties Lis

FOR SHPO USE:

Date entered in inventory:	Level of survey: ☐ reconnaissance ☐ intensive	Additional research? ☐ yes ☐ no
National Register Status: ☐ listed ☐ in listed district	Other:	
Name:		
☐ pending listing ☐ not eligible		
☐ eligible(district) ☐ eligible (individually)		
☐ not determined		

ARCHITECTURAL/HISTORIC INVENTORY FORM

1722-4 S BROADWAY

LOCATION MAP (include north arrow):	SITE MAP/PLAN (include north arrow):

Insert photograph of primary structure on property:

Photo 1:	Photo 2:
Description:	Description:
Date: CD No.: Image No.	Date: CD No.: Image No.

Photographer:	
Main Photo:	Images2012\CompleteSurveyPhotos\BroadwayS1722.JPG

1722-4 S BROADWAY

21.(cont.) History:and significance. Expand box as necessary or add continuation pages.

22. (cont.) Sources of information. Expand box as necessary or add continuation pages.

40. (cont.) Description of environment and outbuilding. Expand box as necessary or add continuation pages.

41. (cont.) Description of primary resource. Expand box as necessary, or add continuation pages.

2 story, turquoise tile at 2nd floor has been painted black, storefront mostly boarded up.

ENTRANCE
IN
REAR
BAR 101
ST.LOUIS
Delivery & Service
Entrance Only
Main Entrance
Located at
3rd and
Lafayette
PARKING
IN
REAR
L81 5837

MISSOURI DEPARTMENT OF NATURAL RESOURCES
STATE HISTORIC PRESERVATION OFFICE, P.O. Box 176, Jefferson City, MO 65102

ARCHITECTURAL/HISTORIC INVENTORY FORM

1. Survey no.	2. Survey name:
SLC-AS-047	Thematic Survey of Midcentury Modern Movement Nonresidential Architecture in St. Louis

3. County:	4. Address:
St. Louis [Independent City]	**1728 S BROADWAY**
Alternate address if applicable	

5. City/State:	6. UTM:		or: LAT		7. Township/Range/Section:
St. Louis [Independent City], M			LONG:		T: R: S: N/A

8. Historic Name (if known):	9. Present/other name (if known):

10. Ownership:	11a. Historic Use (if known):	11b. Current Use:

HISTORICAL DATA

12. Construction date:	1964	15. Architect:	18. Previously surveyed? ☐ Cite survey name in box 22 cont. (page 3)
Major addition/alteration date:			
13. Significant date/period:			
		16. Builder/contractor:	19. On National Register? Cite nomination name in box 22 cont. (page 3)
14. Area(s) of significance:			
		17. Original or significant owner:	20. National Register eligible?
			Historic District Potential? ☐
21. History and significance on continuation page. ☐		22. Sources of information on continuation page. ☐	Name of Potential District?

ARCHITECTURAL INFORMATIO

23. Category of Property:	30. Roof Material:	37. Windows:
		Type:
24. Vernacular or property type:	31. Chimney placement:	Panes
Over 1-Story Commercial		38. Acreage (rural):
25. Architectural style:	32. Structural system:	Visible from public road? ☐
Modern Movements		39. Changes: (describe in box 41 cont.)
26. Plan Shape:		☐ Addition Date(s)
	33. Exterior wall cladding:	☐ Altered Date(s):
27. Number of Stories:		☐ Moved Date(s):
	34. Foundation Material:	☐ Other Date(s)
		Endangered by:
28. No. of bays (1st floor)	35. Basement type:	40. No. outbuildings (describe in box 40 cont.):
29. Roof Type:	36. Front Porch Type:	41. Further description of building features and associated resources on continuation page. ☐

OTHER

42: Current Owner/address:	43. Inventory form prepared by (name):	44. Survey date:
HADCHIT INVESTMENT LLC		
		45. Date of revisions:
1728 S BROADWAY	Additional Information/revisions by:	
ST LOUIS MO 63104		Survey Category:
FOR SHPO USE:		☐ RLS ☐ ILS ☐ Significant Properties Lis

Date entered in inventory:	Level of survey: ☐ reconnaissance ☐ intensive	Additional research? ☐ yes ☐ no
National Register Status: ☐ listed ☐ in listed district	Other:	
Name:		
☐ pending listing ☐ not eligible		
☐ eligible(district) ☐ eligible (individually)		
☐ not determined		

ARCHITECTURAL/HISTORIC INVENTORY FORM

1728 S BROADWAY

LOCATION MAP (include north arrow):	SITE MAP/PLAN (include north arrow):

Insert photograph of primary structure on property:

Photo 1:	Photo 2:
Description:	Description:
Date: CD No.: Image No.	Date: CD No.: Image No.

Photographer:	
Main Photo:	Images2012\CompleteSurveyPhotos\BroadwayS1728.JPG

ARCHITECTURAL/HISTORIC INVENTORY FORM

1728 S BROADWAY

21.(cont.) History:and significance. Expand box as necessary or add continuation pages.

22. (cont.) Sources of information. Expand box as necessary or add continuation pages.

40. (cont.) Description of environment and outbuilding. Expand box as necessary or add continuation pages.

41. (cont.) Description of primary resource. Expand box as necessary, or add continuation pages.

2 story commercial, likely altered 1st story.

HURLEY
&
HURLEY
1728
PARKIN
IN
REAR

MISSOURI DEPARTMENT OF NATURAL RESOURCES
STATE HISTORIC PRESERVATION OFFICE, P.O. Box 176, Jefferson City, MO 65102

ARCHITECTURAL/HISTORIC INVENTORY FORM

1. Survey no.	2. Survey name:
SLC-AS-047	Thematic Survey of Midcentury Modern Movement Nonresidential Architecture in St. Louis

3. County:	4. Address:
St. Louis [Independent City]	**1800-2 S BROADWAY**
Alternate address if applicable	

5. City/State:	6. UTM:		or: LAT		7. Township/Range/Section:
St. Louis [Independent City], M			LONG:		T: R: S: N/A

8. Historic Name (if known):	9. Present/other name (if known):

10. Ownership:	11a. Historic Use (if known):	11b. Current Use:

HISTORICAL DATA

12. Construction date:	1962	15. Architect:	18. Previously surveyed? ☐ Cite survey name in box 22 cont. (page 3)
Major addition/alteration date:			
13. Significant date/period:			
		16. Builder/contractor:	19. On National Register? Cite nomination name in box 22 cont. (page 3)
14. Area(s) of significance:			
		17. Original or significant owner:	20. National Register eligible?
			Historic District Potential? ☐
21. History and significance on continuation page. ☐		22. Sources of information on continuation page. ☐	Name of Potential District?

ARCHITECTURAL INFORMATIO

23. Category of Property:	30. Roof Material:	37. Windows:
		Type:
24. Vernacular or property type:	31. Chimney placement:	Panes
1-Story Commercial		38. Acreage (rural):
25. Architectural style:	32. Structural system:	Visible from public road? ☐
Modern Movements		39. Changes: (describe in box 41 cont.)
26. Plan Shape:		☐ Addition Date(s)
	33. Exterior wall cladding:	☐ Altered Date(s):
27. Number of Stories:		☐ Moved Date(s):
	34. Foundation Material:	☐ Other Date(s)
		Endangered by:
28. No. of bays (1st floor)	35. Basement type:	40. No. outbuildings (describe in box 40 cont.):
29. Roof Type:	36. Front Porch Type:	41. Further description of building features and associated resources on continuation page. ☐

OTHER

42: Current Owner/address:	43. Inventory form prepared by (name):	44. Survey date:
SFC INVESTMENTS LLC MARSHALL COHEN		45. Date of revisions:
4478 LACLEDE PL	Additional Information/revisions by:	
ST LOUIS MO 63108		Survey Category:
FOR SHPO USE:		☐ RLS ☐ ILS ☐ Significant Properties Lis

Date entered in inventory:	Level of survey: ☐ reconnaissance ☐ intensive	Additional research? ☐ yes ☐ no
National Register Status: ☐ listed ☐ in listed district	Other:	
Name:		
☐ pending listing ☐ not eligible ☐ eligible(district) ☐ eligible (individually) ☐ not determined		

ARCHITECTURAL/HISTORIC INVENTORY FORM

1800-2 S BROADWAY

LOCATION MAP (include north arrow):	SITE MAP/PLAN (include north arrow):

Insert photograph of primary structure on property:

Photo 1:	Photo 2:
Description:	Description:
Date: CD No.: Image No.	Date: CD No.: Image No.

Photographer:	
Main Photo:	Images2012\CompleteSurveyPhotos\BroadwayS1800-02.JPG

1800-2 S BROADWAY

21.(cont.) History:and significance. Expand box as necessary or add continuation pages.

22. (cont.) Sources of information. Expand box as necessary or add continuation pages.

40. (cont.) Description of environment and outbuilding. Expand box as necessary or add continuation pages.

41. (cont.) Description of primary resource. Expand box as necessary, or add continuation pages.

1 incised corner entry, 1 front entry storefront, blond brick w/ patterned concrete block

HOME COOKED FOODS
Billie's DINER
LUNCH SPECIALS DAILY
BACKYARD BAR-B-Q
BREAKFAST ALL DAY
1802
BILLIE'S
FINE FOODS
Wi Fi
Available
JOIN NOW!

urban fitness
urban fitness
1800
It's all about
urban fitness
Now open
(314) 805-6413
1800
urban fitness
Now offering
Therapeutic Massage
JOIN NOW!
stlurbanfitness.com
314.805.6413

MISSOURI DEPARTMENT OF NATURAL RESOURCES
STATE HISTORIC PRESERVATION OFFICE, P.O. Box 176, Jefferson City, MO 65102

ARCHITECTURAL/HISTORIC INVENTORY FORM

1. Survey no.	2. Survey name:
SLC-AS-047	Thematic Survey of Midcentury Modern Movement Nonresidential Architecture in St. Louis

3. County:	4. Address:
St. Louis [Independent City]	**1811 S BROADWAY**
Alternate address if applicable	

5. City/State:	6. UTM:		or: LAT		7. Township/Range/Section:
St. Louis [Independent City], M			LONG:		T: R: S: N/A

8. Historic Name (if known):	9. Present/other name (if known):

10. Ownership:	11a. Historic Use (if known):	11b. Current Use:

HISTORICAL DATA

12. Construction date:	1963	15. Architect:	18. Previously surveyed? ☐ Cite survey name in box 22 cont. (page 3)
Major addition/alteration date:			
13. Significant date/period:			
		16. Builder/contractor:	19. On National Register? Cite nomination name in box 22 cont. (page 3)
14. Area(s) of significance:			
		17. Original or significant owner:	20. National Register eligible?
			Historic District Potential? ☐
21. History and significance on continuation page. ☐		22. Sources of information on continuation page. ☐	Name of Potential District?

ARCHITECTURAL INFORMATIO

23. Category of Property:	30. Roof Material:	37. Windows:
		Type:
24. Vernacular or property type:	31. Chimney placement:	Panes
Office Building		38. Acreage (rural):
25. Architectural style:	32. Structural system:	Visible from public road? ☐
Modern Movements		39. Changes: (describe in box 41 cont.)
26. Plan Shape:		☐ Addition Date(s)
	33. Exterior wall cladding:	☐ Altered Date(s):
27. Number of Stories:		☐ Moved Date(s):
	34. Foundation Material:	☐ Other Date(s)
		Endangered by:
28. No. of bays (1st floor)	35. Basement type:	40. No. outbuildings (describe in box 40 cont.):
29. Roof Type:	36. Front Porch Type:	41. Further description of building features and associated resources on continuation page. ☐

OTHER

42: Current Owner/address:	43. Inventory form prepared by (name):	44. Survey date:
S F C LLC MARSHALL COHEN		45. Date of revisions:
4478 LACLEDE PL	Additional Information/revisions by:	
ST LOUIS MO 63108		Survey Category: ☐ RLS ☐ ILS ☐ Significant Properties Lis

FOR SHPO USE:

Date entered in inventory:	Level of survey: ☐ reconnaissance ☐ intensive	Additional research? ☐ yes ☐ no
National Register Status: ☐ listed ☐ in listed district	Other:	
Name:		
☐ pending listing ☐ not eligible ☐ eligible(district) ☐ eligible (individually) ☐ not determined		

ARCHITECTURAL/HISTORIC INVENTORY FORM

1811 S BROADWAY

LOCATION MAP (include north arrow):	SITE MAP/PLAN (include north arrow):

Insert photograph of primary structure on property:

Photo 1:	Photo 2:
Description:	Description:
Date: CD No.: Image No.	Date: CD No.: Image No.

Photographer:	
Main Photo:	Images2012\CompleteSurveyPhotos\BroadwayS1811.JPG

1811 S BROADWAY

21.(cont.) History:and significance. Expand box as necessary or add continuation pages.

22. (cont.) Sources of information. Expand box as necessary or add continuation pages.

40. (cont.) Description of environment and outbuilding. Expand box as necessary or add continuation pages.

41. (cont.) Description of primary resource. Expand box as necessary, or add continuation pages.

1 story small office building

MISSOURI DEPARTMENT OF NATURAL RESOURCES
STATE HISTORIC PRESERVATION OFFICE, P.O. Box 176, Jefferson City, MO 65102

ARCHITECTURAL/HISTORIC INVENTORY FORM

1. Survey no.	2. Survey name:
SLC-AS-047	Thematic Survey of Midcentury Modern Movement Nonresidential Architecture in St. Louis

3. County:	4. Address:
St. Louis [Independent City]	**1822 S BROADWAY**
Alternate address if applicable	

5. City/State:	6. UTM:		or: LAT		7. Township/Range/Section:
St. Louis [Independent City], M			LONG:		T: R: S: N/A

8. Historic Name (if known):	9. Present/other name (if known):

10. Ownership:	11a. Historic Use (if known):	11b. Current Use:

HISTORICAL DATA

12. Construction date:	1965	15. Architect:	18. Previously surveyed? ☐ Cite survey name in box 22 cont. (page 3)
Major addition/alteration date:			
13. Significant date/period:			
		16. Builder/contractor:	19. On National Register? Cite nomination name in box 22 cont. (page 3)
14. Area(s) of significance:			
		17. Original or significant owner:	20. National Register eligible?
			Historic District Potential? ☐
21. History and significance on continuation page. ☐		22. Sources of information on continuation page. ☐	Name of Potential District?

ARCHITECTURAL INFORMATIO

23. Category of Property:	30. Roof Material:	37. Windows:
		Type:
24. Vernacular or property type:	31. Chimney placement:	Panes
1-Story Commercial		38. Acreage (rural):
25. Architectural style:	32. Structural system:	Visible from public road? ☐
Modern Movements		39. Changes: (describe in box 41 cont.)
26. Plan Shape:		☐ Addition Date(s)
	33. Exterior wall cladding:	☐ Altered Date(s):
27. Number of Stories:		☐ Moved Date(s):
	34. Foundation Material:	☐ Other Date(s)
		Endangered by:
28. No. of bays (1st floor)	35. Basement type:	40. No. outbuildings (describe in box 40 cont.):
29. Roof Type:	36. Front Porch Type:	41. Further description of building features and associated resources on continuation page. ☐

OTHER

42: Current Owner/address:	43. Inventory form prepared by (name):	44. Survey date:
EDELE, JOHN H & MARY V & VIOLA A WOELM TRS		45. Date of revisions:
1822 S BROADWAY ST	Additional Information/revisions by:	
ST LOUIS MO 631044051		Survey Category: ☐ RLS ☐ ILS ☐ Significant Properties Lis

FOR SHPO USE:

Date entered in inventory:	Level of survey: ☐ reconnaissance ☐ intensive	Additional research? ☐ yes ☐ no
National Register Status: ☐ listed ☐ in listed district	Other:	
Name:		
☐ pending listing ☐ not eligible		
☐ eligible(district) ☐ eligible (individually)		
☐ not determined		

ARCHITECTURAL/HISTORIC INVENTORY FORM

1822 S BROADWAY

LOCATION MAP (include north arrow):	SITE MAP/PLAN (include north arrow):

Insert photograph of primary structure on property:

Photo 1:	Photo 2:
Description:	Description:
Date: CD No.: Image No.	Date: CD No.: Image No.

Photographer:	
Main Photo:	Images2012\CompleteSurveyPhotos\BroadwayS1822.JPG

1822 S BROADWAY

21.(cont.) History:and significance. Expand box as necessary or add continuation pages.

22. (cont.) Sources of information. Expand box as necessary or add continuation pages.

40. (cont.) Description of environment and outbuilding. Expand box as necessary or add continuation pages.

41. (cont.) Description of primary resource. Expand box as necessary, or add continuation pages.

Corner entry storefront - very simple

EDELE & MERTZ
HARDWARE
1822 SO. BROADWAY
EDELE & MERTZ
HARDWARE
RugDoctor
RENT IT
HERE

MISSOURI DEPARTMENT OF NATURAL RESOURCES
STATE HISTORIC PRESERVATION OFFICE, P.O. Box 176, Jefferson City, MO 65102

ARCHITECTURAL/HISTORIC INVENTORY FORM

1. Survey no.	2. Survey name:
SLC-AS-047	Thematic Survey of Midcentury Modern Movement Nonresidential Architecture in St. Louis

3. County:	4. Address:
St. Louis [Independent City]	**1823-5 S BROADWAY**
Alternate address if applicable	

5. City/State:	6. UTM:		or: LAT		7. Township/Range/Section:
St. Louis [Independent City], M			LONG:		T: R: S: N/A

8. Historic Name (if known):	9. Present/other name (if known):

10. Ownership:	11a. Historic Use (if known):	11b. Current Use:

HISTORICAL DATA

12. Construction date:	1964	15. Architect:	18. Previously surveyed? ☐ Cite survey name in box 22 cont. (page 3)
Major addition/alteration date:			
13. Significant date/period:			
		16. Builder/contractor:	19. On National Register? Cite nomination name in box 22 cont. (page 3)
14. Area(s) of significance:			
		17. Original or significant owner:	20. National Register eligible?
			Historic District Potential? ☐
21. History and significance on continuation page. ☐		22. Sources of information on continuation page. ☐	Name of Potential District?

ARCHITECTURAL INFORMATIO

23. Category of Property:	30. Roof Material:	37. Windows:
		Type:
24. Vernacular or property type:	31. Chimney placement:	Panes
1-Story Commercial		38. Acreage (rural):
25. Architectural style:	32. Structural system:	Visible from public road? ☐
Modern Movements		39. Changes: (describe in box 41 cont.)
26. Plan Shape:		☐ Addition Date(s)
	33. Exterior wall cladding:	☐ Altered Date(s):
27. Number of Stories:		☐ Moved Date(s):
	34. Foundation Material:	☐ Other Date(s)
		Endangered by:
28. No. of bays (1st floor)	35. Basement type:	40. No. outbuildings (describe in box 40 cont.):
29. Roof Type:	36. Front Porch Type:	41. Further description of building features and associated resources on continuation page. ☐

OTHER

42: Current Owner/address:	43. Inventory form prepared by (name):	44. Survey date:
1825 S BROADWAY LLC		
		45. Date of revisions:
1825 S BROADWAY ST	Additional Information/revisions by:	
ST LOUIS MO 63104		Survey Category:
FOR SHPO USE:		☐ RLS ☐ ILS ☐ Significant Properties Lis

Date entered in inventory:	Level of survey: ☐ reconnaissance ☐ intensive	Additional research? ☐ yes ☐ no
National Register Status: ☐ listed ☐ in listed district	Other:	
Name:		
☐ pending listing ☐ not eligible		
☐ eligible(district) ☐ eligible (individually)		
☐ not determined		

ARCHITECTURAL/HISTORIC INVENTORY FORM

1823-5 S BROADWAY

LOCATION MAP (include north arrow):	SITE MAP/PLAN (include north arrow):

Insert photograph of primary structure on property:

Photo 1:	Photo 2:
Description:	Description:
Date: CD No.: Image No.	Date: CD No.: Image No.

Photographer:	
Main Photo:	Images2012\CompleteSurveyPhotos\BroadwayS1823.JPG

1823-5 S BROADWAY

21.(cont.) History:and significance. Expand box as necessary or add continuation pages.

22. (cont.) Sources of information. Expand box as necessary or add continuation pages.

40. (cont.) Description of environment and outbuilding. Expand box as necessary or add continuation pages.

41. (cont.) Description of primary resource. Expand box as necessary, or add continuation pages.

Some wood storefront infill - side glass enclosure - large metal canopy for loading.

LANAGAN
SPRAY EQUIPMENT RENTALS

MISSOURI DEPARTMENT OF NATURAL RESOURCES
STATE HISTORIC PRESERVATION OFFICE, P.O. Box 176, Jefferson City, MO 65102

ARCHITECTURAL/HISTORIC INVENTORY FORM

1. Survey no.	2. Survey name:
SLC-AS-047-0026	Thematic Survey of Midcentury Modern Movement Nonresidential Architecture in St. Louis

3. County:	4. Address:
St. Louis [Independent City]	**1900-8 S BROADWAY**
Alternate address if applicable	

5. City/State:	6. UTM:		or:	LAT	38:36:25.2	7. Township/Range/Section:
St. Louis [Independent City], M				LONG:	90:12:03	T: R: S: N/A

8. Historic Name (if known):	9. Present/other name (if known):
Undermined	Globe Drugs

10. Ownership:	11a. Historic Use (if known):	11b. Current Use:
Private	Commerce Trade	

HISTORICAL DATA

12. Construction date:	1963	15. Architect:	18. Previously surveyed? ☐ Cite survey name in box 22 cont. (page 3)
Major addition/alteration date:	N/A	John Lum, Engineer	
13. Significant date/period:			
1963		16. Builder/contractor:	19. On National Register? Cite nomination name in box 22 cont. (page 3)
14. Area(s) of significance:		Rovinson Steel Construction Co.	
To be determined			
		17. Original or significant owner:	20. National Register eligible?
		Undermined	Not determined
21. History and significance on continuation page. ☑			Historic District Potential? ☐
		22. Sources of information on continuation page. ☑	Name of Potential District?

ARCHITECTURAL INFORMATIO

23. Category of Property:	30. Roof Material:	37. Windows:	Historic
Building	Undetermined	Type:	Ribbon
24. Vernacular or property type:	31. Chimney placement:	Panes	1
1-Story Commercial	None	38. Acreage (rural):	
25. Architectural style:	32. Structural system:	Visible from public road?	☑
International Style	Undetermined	39. Changes: (describe in box 41 cont.)	
26. Plan Shape:		☐ Addition	Date(s)
Rectangular Short St. Fac	33. Exterior wall cladding:	☐ Altered	Date(s):
27. Number of Stories:	Brick	☐ Moved	Date(s):
1-story	34. Foundation Material:	☐ Other	Date(s)
	Concrete	Endangered by:	
28. No. of bays (1st floor)	35. Basement type:	40. No. outbuildings (describe in box 40 cont.):	
3	Undetermined	0	
29. Roof Type:	36. Front Porch Type:	41. Further description of building features and associated resources on continuation page. ☑	
Flat	N/A		

OTHER

42: Current Owner/address:	43. Inventory form prepared by (name):	44. Survey date:
R & G REDEVELOPMENT CORP	Patience Stuart	
	Peter Meijer Architect, PC	45. Date of revisions:
1900 SO BROADWAY ST	Additional Information/revisions by:	
ST LOUIS MO 63104	Betsy Bradley	Survey Category:
FOR SHPO USE:	Cultural Resources Office	☑ RLS ☐ ILS ☐ Significant Properties Lis

Date entered in inventory:	Level of survey: ☐ reconnaissance ☐ intensive	Additional research? ☐ yes ☐ no
National Register Status: ☐ listed ☐ in listed district	Other:	
Name:		
☐ pending listing ☐ not eligible		
☐ eligible(district) ☐ eligible (individually)		
☐ not determined		

ARCHITECTURAL/HISTORIC INVENTORY FORM

1900-8 S BROADWAY

LOCATION MAP (include north arrow):	SITE MAP/PLAN (include north arrow):

Insert photograph of primary structure on property:

Photo 1:	Photo 2:
Description:	Description:
Looking southeast at front façade.	
Date: CD No.: Image No.	Date: CD No.: Image No.

Photographer:	PMA
Main Photo:	Images2012\1900-8 S BROADWAY_0014.JPG

1900-8 S BROADWAY

21.(cont.) History:and significance. Expand box as necessary or add continuation pages.

The Globe Drug Store was constructed on the corner of S. Broadway and Geyer Streets in 1963 in the Koskiusko District, an Urban Renewal District south of downtown. Koskiusko was targeted for new industrial and commercial development in the early 1950s and the project was initiated in 1960.

22. (cont.) Sources of information. Expand box as necessary or add continuation pages.

City of St Louis building permit A4778, 12/19/1962: "Drug Store, R&G Dev. Co. Inc, owner." Addition 1966.

Also Lashly, Paul W., "Urban Redevelopment" (Published as St Louis COMMERCE, official publication of the Chamber of Commerce of Metropolitan St Louis, April 15, 1953).

40. (cont.) Description of environment and outbuilding. Expand box as necessary or add continuation pages.

41. (cont.) Description of primary resource. Expand box as necessary, or add continuation pages.

The Globe Drugs building is a rectangular single story corner building with a corner entry. The Broadway façade features a mainly glass storefront with a brick bulk head running beneath the glass and a projecting canopy which is curved at the street corner and terminates into the Geyer Ave façade. The corner entry is recessed slightly and features floor to ceiling windows as well as a transom window. The Geyer Ave façade is entirely brick with only a small portion of fenestration by the entry. Both the main facades also feature a short parapet and there is a small loading dock attached to the back of the building with a shed roof supported by a metal cage. There is a separate storefront at the south end of the Broadway façade.

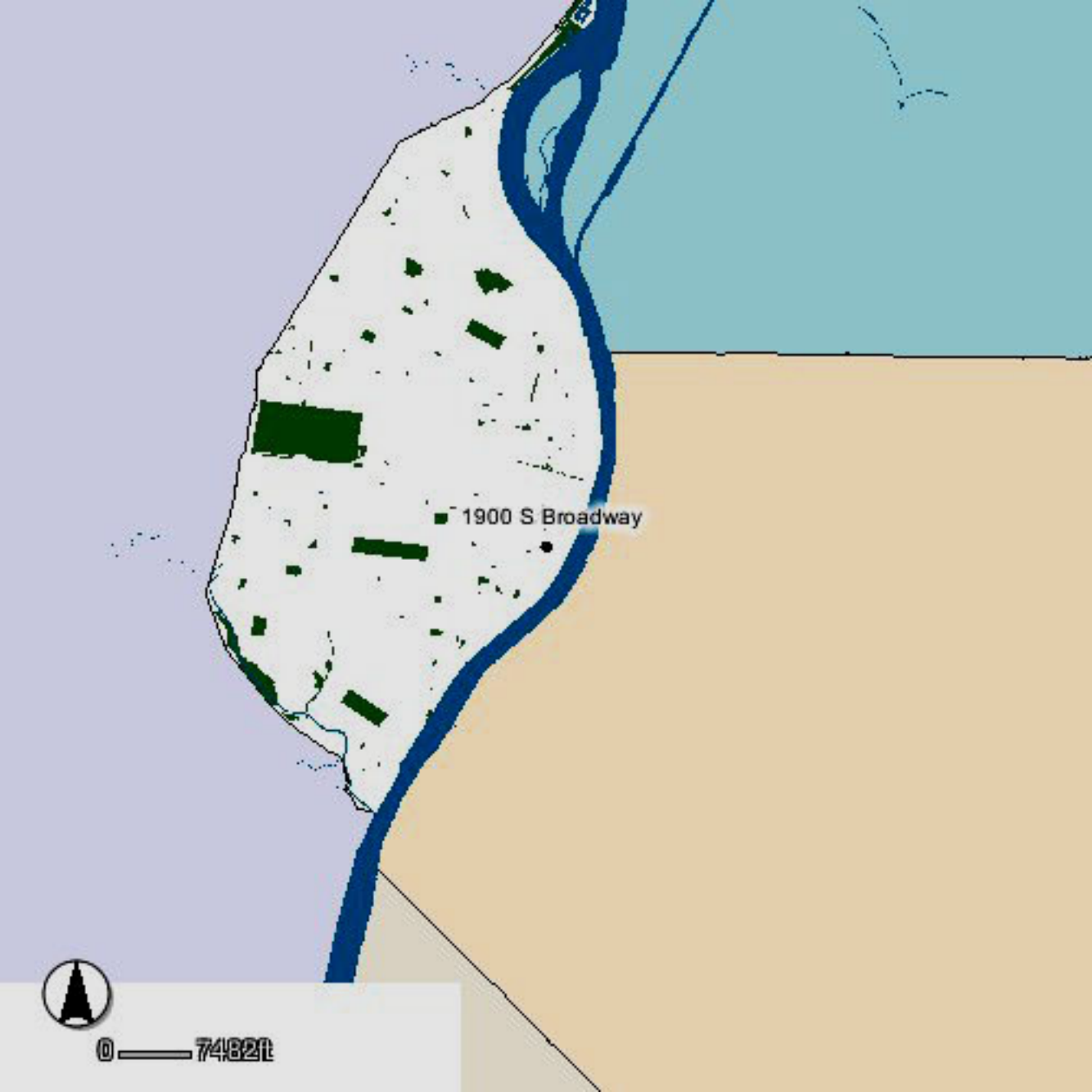
1900 S Broadway
0
7482ft

1900 S Broadway
S BROADWAY
GEYER AVE
S 3RD ST
0
42ft

GLOBE DRUGS
$1.05
$1.09
$1.09
ICE
$1.09
DECADE
299
ICE

MISSOURI DEPARTMENT OF NATURAL RESOURCES
STATE HISTORIC PRESERVATION OFFICE, P.O. Box 176, Jefferson City, MO 65102

ARCHITECTURAL/HISTORIC INVENTORY FORM

1. Survey no.	2. Survey name:
SLC-AS-047	Thematic Survey of Midcentury Modern Movement Nonresidential Architecture in St. Louis

3. County:	4. Address:
St. Louis [Independent City]	**1901 S BROADWAY**
Alternate address if applicable	

5. City/State:	6. UTM:		or: LAT		7. Township/Range/Section:
St. Louis [Independent City], M			LONG:		T: R: S: N/A

8. Historic Name (if known):	9. Present/other name (if known):

10. Ownership:	11a. Historic Use (if known):	11b. Current Use:

HISTORICAL DATA

12. Construction date:	1964	15. Architect:	18. Previously surveyed? ☐ Cite survey name in box 22 cont. (page 3)
Major addition/alteration date:			
13. Significant date/period:			
		16. Builder/contractor:	19. On National Register? Cite nomination name in box 22 cont. (page 3)
14. Area(s) of significance:			
		17. Original or significant owner:	20. National Register eligible?
			Historic District Potential? ☐
21. History and significance on continuation page. ☐		22. Sources of information on continuation page. ☐	Name of Potential District?

ARCHITECTURAL INFORMATIO

23. Category of Property:	30. Roof Material:	37. Windows:
		Type:
24. Vernacular or property type:	31. Chimney placement:	Panes
1-Story Commercial		38. Acreage (rural):
25. Architectural style:	32. Structural system:	Visible from public road? ☐
Modern Movements		39. Changes: (describe in box 41 cont.)
26. Plan Shape:		☐ Addition Date(s)
	33. Exterior wall cladding:	☐ Altered Date(s):
27. Number of Stories:		☐ Moved Date(s):
	34. Foundation Material:	☐ Other Date(s)
		Endangered by:
28. No. of bays (1st floor)	35. Basement type:	40. No. outbuildings (describe in box 40 cont.):
29. Roof Type:	36. Front Porch Type:	41. Further description of building features and associated resources on continuation page. ☐

OTHER

42: Current Owner/address:	43. Inventory form prepared by (name):	44. Survey date:
STOCKHOLDERS OF RECORD OF HUB FURNITURE CO		45. Date of revisions:
1901 S BROADWAY	Additional Information/revisions by:	
ST LOUIS MO 63104		Survey Category: ☐ RLS ☐ ILS ☐ Significant Properties Lis

FOR SHPO USE:

Date entered in inventory:	Level of survey: ☐ reconnaissance ☐ intensive	Additional research? ☐ yes ☐ no
National Register Status: ☐ listed ☐ in listed district	Other:	
Name:		
☐ pending listing ☐ not eligible		
☐ eligible(district) ☐ eligible (individually)		
☐ not determined		

ARCHITECTURAL/HISTORIC INVENTORY FORM

1901 S BROADWAY

LOCATION MAP (include north arrow):	SITE MAP/PLAN (include north arrow):

Insert photograph of primary structure on property:

Photo 1:	Photo 2:
Description:	Description:
Date: CD No.: Image No.	Date: CD No.: Image No.

Photographer:	
Main Photo:	Images2012\CompleteSurveyPhotos\BroadwayS1901.JPG

1901 S BROADWAY

21.(cont.) History:and significance. Expand box as necessary or add continuation pages.

22. (cont.) Sources of information. Expand box as necessary or add continuation pages.

40. (cont.) Description of environment and outbuilding. Expand box as necessary or add continuation pages.

41. (cont.) Description of primary resource. Expand box as necessary, or add continuation pages.

Corner commercial building with projecting canopy at corner.

HUB FURNITURE
BROADWAY
HUB
FURNITURE

MISSOURI DEPARTMENT OF NATURAL RESOURCES
STATE HISTORIC PRESERVATION OFFICE, P.O. Box 176, Jefferson City, MO 65102

ARCHITECTURAL/HISTORIC INVENTORY FORM

1. Survey no.	2. Survey name:
SLC-AS-047	Thematic Survey of Midcentury Modern Movement Nonresidential Architecture in St. Louis

3. County:	4. Address:
St. Louis [Independent City]	**1910 S BROADWAY**
Alternate address if applicable	

5. City/State:	6. UTM:		or: LAT		7. Township/Range/Section:
St. Louis [Independent City], M			LONG:		T: R: S: N/A

8. Historic Name (if known):	9. Present/other name (if known):

10. Ownership:	11a. Historic Use (if known):	11b. Current Use:

HISTORICAL DATA

12. Construction date:	1966	15. Architect:	18. Previously surveyed? ☐ Cite survey name in box 22 cont. (page 3)
Major addition/alteration date:			
13. Significant date/period:			
		16. Builder/contractor:	19. On National Register? Cite nomination name in box 22 cont. (page 3)
14. Area(s) of significance:			
		17. Original or significant owner:	20. National Register eligible?
			Historic District Potential? ☐
21. History and significance on continuation page. ☐		22. Sources of information on continuation page. ☐	Name of Potential District?

ARCHITECTURAL INFORMATIO

23. Category of Property:	30. Roof Material:	37. Windows:
		Type:
24. Vernacular or property type:	31. Chimney placement:	Panes
1-Story Commercial		38. Acreage (rural):
25. Architectural style:	32. Structural system:	Visible from public road? ☐
Modern Movements		39. Changes: (describe in box 41 cont.)
26. Plan Shape:		☐ Addition Date(s)
	33. Exterior wall cladding:	☐ Altered Date(s):
27. Number of Stories:		☐ Moved Date(s):
	34. Foundation Material:	☐ Other Date(s)
		Endangered by:
28. No. of bays (1st floor)	35. Basement type:	40. No. outbuildings (describe in box 40 cont.):
29. Roof Type:	36. Front Porch Type:	41. Further description of building features and associated resources on continuation page. ☐

OTHER

42: Current Owner/address:	43. Inventory form prepared by (name):	44. Survey date:
R & G REDEV CORP INC		
		45. Date of revisions:
1900 SO BROADWAY ST	Additional Information/revisions by:	
ST LOUIS MO 63104		Survey Category: ☐ RLS ☐ ILS ☐ Significant Properties Lis

FOR SHPO USE:

Date entered in inventory:	Level of survey: ☐ reconnaissance ☐ intensive	Additional research? ☐ yes ☐ no
National Register Status: ☐ listed ☐ in listed district	Other:	
Name:		
☐ pending listing ☐ not eligible		
☐ eligible(district) ☐ eligible (individually)		
☐ not determined		

ARCHITECTURAL/HISTORIC INVENTORY FORM

1910 S BROADWAY

LOCATION MAP (include north arrow):	SITE MAP/PLAN (include north arrow):

Insert photograph of primary structure on property:

Photo 1:	Photo 2:
Description:	Description:
Date: CD No.: Image No.	Date: CD No.: Image No.

Photographer:	
Main Photo:	Images2012\CompleteSurveyPhotos\BroadwayS1910.jpg

1910 S BROADWAY

21.(cont.) History:and significance. Expand box as necessary or add continuation pages.

22. (cont.) Sources of information. Expand box as necessary or add continuation pages.

40. (cont.) Description of environment and outbuilding. Expand box as necessary or add continuation pages.

41. (cont.) Description of primary resource. Expand box as necessary, or add continuation pages.

Addition to 1900-08 S. Broadway building. Projecting canopy, mostly glass storefront.

GLOBE DRUGS
$1.05
$1.09
$1.09
ICE
$1.09
DECADE
299
ICE

MISSOURI DEPARTMENT OF NATURAL RESOURCES
STATE HISTORIC PRESERVATION OFFICE, P.O. Box 176, Jefferson City, MO 65102

ARCHITECTURAL/HISTORIC INVENTORY FORM

1. Survey no.	2. Survey name:
SLC-AS-047-0027	Thematic Survey of Midcentury Modern Movement Nonresidential Architecture in St. Louis

3. County:	4. Address:
St. Louis [Independent City]	**1914 S BROADWAY**
Alternate address if applicable	

5. City/State:	6. UTM:		or:	LAT	36:25.1	7. Township/Range/Section:
St. Louis [Independent City], M				LONG:	12:05.0	T: R: S: N/A

8. Historic Name (if known):	9. Present/other name (if known):
United States Post Office Soulard Station	United States Post Office Soulard Station

10. Ownership:	11a. Historic Use (if known):	11b. Current Use:
Private	Government	

HISTORICAL DATA

12. Construction date: 1966	15. Architect:	18. Previously surveyed? ☐ Cite survey name in box 22 cont. (page 3)
Major addition/alteration date: N/A	George E. Berg	
13. Significant date/period:		
1966	16. Builder/contractor:	19. On National Register? Cite nomination name in box 22 cont. (page 3)
14. Area(s) of significance:	Saenger CC	
To be determined		
	17. Original or significant owner:	20. National Register eligible?
	United States Postal Service	Not determined
21. History and significance on continuation page. ☑		Historic District Potential? ☐
	22. Sources of information on continuation page. ☑	Name of Potential District?

ARCHITECTURAL INFORMATIO

23. Category of Property:	30. Roof Material:	37. Windows: Historic
Building	Undetermined	Type: Fixed
24. Vernacular or property type:	31. Chimney placement:	Panes Vertical strip
Other-Note in Comments	None	38. Acreage (rural):
25. Architectural style:	32. Structural system:	Visible from public road? ☑
Modern Movements	Undetermined	39. Changes: (describe in box 41 cont.)
26. Plan Shape:		☐ Addition Date(s)
Rectangular Short St. Fac	33. Exterior wall cladding:	☐ Altered Date(s):
27. Number of Stories:	Brick	☐ Moved Date(s):
1-story	34. Foundation Material:	☐ Other Date(s)
	Concrete	Endangered by:
28. No. of bays (1st floor)	35. Basement type:	40. No. outbuildings (describe in box 40 cont.):
2	Undetermined	0
29. Roof Type:	36. Front Porch Type:	41. Further description of building features and associated resources on continuation page. ☑
Flat	N/A	

OTHER

42: Current Owner/address:	43. Inventory form prepared by (name):	44. Survey date:
POSTAL BUILDING & LEASING CO	Patience Stuart	
	Peter Meijer Architect, PC	45. Date of revisions:
705 OLIVE ST STE 416	Additional Information/revisions by:	
ST LOUIS MO 63101	Betsy Bradley	Survey Category:
FOR SHPO USE:	Cultural Resources Office	☑ RLS ☐ ILS ☐ Significant Properties Lis

Date entered in inventory:	Level of survey: ☐ reconnaissance ☐ intensive	Additional research? ☐ yes ☐ no
National Register Status: ☐ listed ☐ in listed district	Other:	
Name:		
☐ pending listing ☐ not eligible		
☐ eligible(district) ☐ eligible (individually)		
☐ not determined		

ARCHITECTURAL/HISTORIC INVENTORY FORM

1914 S BROADWAY

LOCATION MAP (include north arrow):	SITE MAP/PLAN (include north arrow):

Insert photograph of primary structure on property:

Photo 1:	Photo 2:
Description:	Description:
Date: CD No.: Image No.	Date: CD No.: Image No.

Photographer:	PMA
Main Photo:	Images2012\1914 S BROADWAY.JPG

1914 S BROADWAY

21.(cont.) History:and significance. Expand box as necessary or add continuation pages.

The Soulard Post Office was constructed in 1966 in the Koskiusko Area, which had been a crowded urban residential area until it was cleared in an Urban Redevelopment project starting in 1960. The Post Office is next to the Globe Drug Store. The USPS closed this location in 2012 and the property was offered for office space. It appears to be vacant as of 2013.

22. (cont.) Sources of information. Expand box as necessary or add continuation pages.

Property posting online: http://www.loopnet.com/Listing/17066582/1914-South-Broadway-Saint-Louis-MO/?MPID=Asf79D07A&SRID=&tab=Sale-Lease&PgCxtGuid=9e7414f7-b7c9-4a9f-8623-66b72c94cfce&PgCxtFLKey=&PgCxtCurFLKey=PropertyRecord&PgCxtDir=Down

City building permit #C7546, 10/11/1066. George E Berg, architect; Saenger CC, contractor.

40. (cont.) Description of environment and outbuilding. Expand box as necessary or add continuation pages.

41. (cont.) Description of primary resource. Expand box as necessary, or add continuation pages.

The United States Post Office Soulard Station Building is a small rectangular single-story brick building. The main entry features floor to ceiling curtain wall metal with a canopy wrapping around the corner. The main façade as well as the east façade feature vertical recesses containing a single vertical window with mosaic tiles both above and below the window.

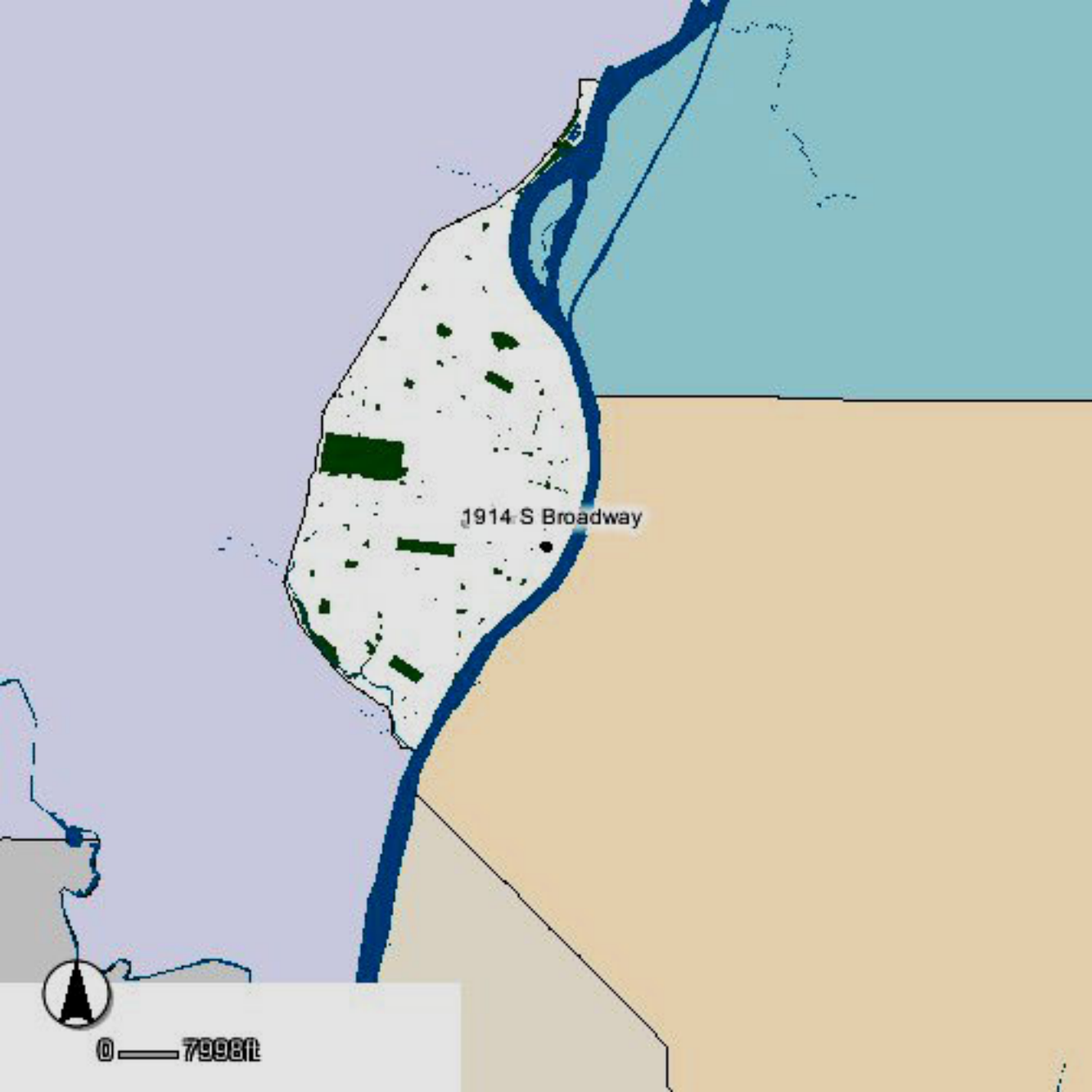
1914 S Broadway
0
7998ft

GEYER AVE
S BROADWAY
1914 S BROADWAY
S 3RD ST
0
45ft

UNITED STATES POST OFFICE

MISSOURI DEPARTMENT OF NATURAL RESOURCES
STATE HISTORIC PRESERVATION OFFICE, P.O. Box 176, Jefferson City, MO 65102

ARCHITECTURAL/HISTORIC INVENTORY FORM

1. Survey no.	2. Survey name:
SLC-AS-047	Thematic Survey of Midcentury Modern Movement Nonresidential Architecture in St. Louis

3. County:	4. Address:
St. Louis [Independent City]	**1919 S BROADWAY**
Alternate address if applicable	

5. City/State:	6. UTM:		or: LAT		7. Township/Range/Section:
St. Louis [Independent City], M			LONG:		T: R: S: N/A

8. Historic Name (if known):	9. Present/other name (if known):

10. Ownership:	11a. Historic Use (if known):	11b. Current Use:

HISTORICAL DATA

12. Construction date:	1971	15. Architect:	18. Previously surveyed? ☐ Cite survey name in box 22 cont. (page 3)
Major addition/alteration date:			
13. Significant date/period:			
		16. Builder/contractor:	19. On National Register? Cite nomination name in box 22 cont. (page 3)
14. Area(s) of significance:			
		17. Original or significant owner:	20. National Register eligible?
			Historic District Potential? ☐
21. History and significance on continuation page. ☐		22. Sources of information on continuation page. ☐	Name of Potential District?

ARCHITECTURAL INFORMATIO

23. Category of Property:	30. Roof Material:	37. Windows:
		Type:
24. Vernacular or property type:	31. Chimney placement:	Panes
Church		38. Acreage (rural):
25. Architectural style:	32. Structural system:	Visible from public road? ☐
Modern Movements		39. Changes: (describe in box 41 cont.)
26. Plan Shape:		☐ Addition Date(s)
	33. Exterior wall cladding:	☐ Altered Date(s):
27. Number of Stories:		☐ Moved Date(s):
	34. Foundation Material:	☐ Other Date(s)
		Endangered by:
28. No. of bays (1st floor)	35. Basement type:	40. No. outbuildings (describe in box 40 cont.):
29. Roof Type:	36. Front Porch Type:	41. Further description of building features and associated resources on continuation page. ☐

OTHER

42: Current Owner/address:	43. Inventory form prepared by (name):	44. Survey date:
METROPOLITAN COMMUNITY CHURCH OF GREATER ST LOUIS		45. Date of revisions:
PO BOX 13286	Additional Information/revisions by:	
ST LOUIS MO 63157		Survey Category: ☐ RLS ☐ ILS ☐ Significant Properties Lis

FOR SHPO USE:

Date entered in inventory:	Level of survey: ☐ reconnaissance ☐ intensive	Additional research? ☐ yes ☐ no
National Register Status: ☐ listed ☐ in listed district	Other:	
Name:		
☐ pending listing ☐ not eligible		
☐ eligible(district) ☐ eligible (individually)		
☐ not determined		

ARCHITECTURAL/HISTORIC INVENTORY FORM

1919 S BROADWAY

LOCATION MAP (include north arrow):	SITE MAP/PLAN (include north arrow):

Insert photograph of primary structure on property:

Photo 1:	Photo 2:
Description:	Description:
Date: CD No.: Image No.	Date: CD No.: Image No.

Photographer:	
Main Photo:	Images2012\CompleteSurveyPhotos\BroadwayS1919.JPG

ARCHITECTURAL/HISTORIC INVENTORY FORM

1919 S BROADWAY

21.(cont.) History:and significance. Expand box as necessary or add continuation pages.

22. (cont.) Sources of information. Expand box as necessary or add continuation pages.

40. (cont.) Description of environment and outbuilding. Expand box as necessary or add continuation pages.

41. (cont.) Description of primary resource. Expand box as necessary, or add continuation pages.

2 story w/ stuccoed? Facades. Projecting metal canopy on 7th St. side.

METROPOLITAN
COMMUNITY
CHURCH OF
GREATER
SAINT
LOUIS
VISITOR
PARKING
ONLY

MISSOURI DEPARTMENT OF NATURAL RESOURCES
STATE HISTORIC PRESERVATION OFFICE, P.O. Box 176, Jefferson City, MO 65102

ARCHITECTURAL/HISTORIC INVENTORY FORM

1. Survey no.	2. Survey name:
SLC-AS-047	Thematic Survey of Midcentury Modern Movement Nonresidential Architecture in St. Louis
3. County:	4. Address:
St. Louis [Independent City]	**1920 S BROADWAY**
Alternate address if applicable	

5. City/State:	6. UTM:	or:	LAT	36:25.0	7. Township/Range/Section:
St. Louis [Independent City], M			LONG:	12:05.2	T: R: S: N/A

8. Historic Name (if known):	9. Present/other name (if known):

10. Ownership:	11a. Historic Use (if known):	11b. Current Use:
	Commerce/Trade	

HISTORICAL DATA

12. Construction date:	1972	15. Architect:	18. Previously surveyed? ☐ Cite survey name in box 22 cont. (page 3)
Major addition/alteration date:			
13. Significant date/period:			
		16. Builder/contractor:	19. On National Register? Cite nomination name in box 22 cont. (page 3)
14. Area(s) of significance:			
		17. Original or significant owner:	20. National Register eligible?
			Individually eligible
21. History and significance on continuation page. ☐			Historic District Potential? ☐
		22. Sources of information on continuation page. ☐	Name of Potential District?

ARCHITECTURAL INFORMATIO

23. Category of Property:	30. Roof Material:	37. Windows: Historic
		Type:
24. Vernacular or property type:	31. Chimney placement:	Panes
1-Story Commercial	None	38. Acreage (rural):
25. Architectural style:	32. Structural system:	Visible from public road? ☐
Modern Movements	Undetermined	39. Changes: (describe in box 41 cont.)
26. Plan Shape:		☐ Addition Date(s)
Rectangular Short St. Fac	33. Exterior wall cladding:	☐ Altered Date(s):
27. Number of Stories:	Brick	☐ Moved Date(s):
1-story	34. Foundation Material:	☐ Other Date(s)
	Concrete	Endangered by:
28. No. of bays (1st floor)	35. Basement type:	40. No. outbuildings (describe in box 40 cont.):
29. Roof Type:	36. Front Porch Type:	41. Further description of building features and associated resources on continuation page. ☐
Flat		

OTHER

42: Current Owner/address:	43. Inventory form prepared by (name):	44. Survey date:
MA TECH SERVICES INC		
		45. Date of revisions:
1920 BROADWAY ST	Additional Information/revisions by:	
ST LOUIS MO 63104		Survey Category:
FOR SHPO USE:		☐ RLS ☐ ILS ☐ Significant Properties Lis

Date entered in inventory:	Level of survey: ☐ reconnaissance ☐ intensive	Additional research? ☐ yes ☐ no
National Register Status: ☐ listed ☐ in listed district	Other:	
Name:		
☐ pending listing ☐ not eligible		
☐ eligible(district) ☐ eligible (individually)		
☐ not determined		

ARCHITECTURAL/HISTORIC INVENTORY FORM

1920 S BROADWAY

LOCATION MAP (include north arrow):	SITE MAP/PLAN (include north arrow):

Insert photograph of primary structure on property:

Photo 1:	Photo 2:
Description:	Description:
Date: CD No.: Image No.	Date: CD No.: Image No.

Photographer:	
Main Photo:	Images2012\CompleteSurveyPhotos\BroadwayS1920.JPG

1920 S BROADWAY

21.(cont.) History:and significance. Expand box as necessary or add continuation pages.

22. (cont.) Sources of information. Expand box as necessary or add continuation pages.

40. (cont.) Description of environment and outbuilding. Expand box as necessary or add continuation pages.

41. (cont.) Description of primary resource. Expand box as necessary, or add continuation pages.

Projecting front eave on gable front, brick front, metal behind ~ 10 ft. back.

NA Tech Services Inc.
The New Spectrometer Experts
1920

MISSOURI DEPARTMENT OF NATURAL RESOURCES
STATE HISTORIC PRESERVATION OFFICE, P.O. Box 176, Jefferson City, MO 65102

ARCHITECTURAL/HISTORIC INVENTORY FORM

1. Survey no.	2. Survey name:
SLC-AS-047	Thematic Survey of Midcentury Modern Movement Nonresidential Architecture in St. Louis

3. County:	4. Address:
St. Louis [Independent City]	**1928 S BROADWAY**
Alternate address if applicable	

5. City/State:	6. UTM:		or: LAT		7. Township/Range/Section:
St. Louis [Independent City], M			LONG:		T: R: S: N/A

8. Historic Name (if known):	9. Present/other name (if known):

10. Ownership:	11a. Historic Use (if known):	11b. Current Use:

HISTORICAL DATA

12. Construction date:	1974	15. Architect:	18. Previously surveyed? ☐ Cite survey name in box 22 cont. (page 3)
Major addition/alteration date:			
13. Significant date/period:			
		16. Builder/contractor:	19. On National Register? Cite nomination name in box 22 cont. (page 3)
14. Area(s) of significance:			
		17. Original or significant owner:	20. National Register eligible?
			Historic District Potential? ☐
21. History and significance on continuation page. ☐		22. Sources of information on continuation page. ☐	Name of Potential District?

ARCHITECTURAL INFORMATIO

23. Category of Property:	30. Roof Material:	37. Windows:
		Type:
24. Vernacular or property type:	31. Chimney placement:	Panes
1-Story Commercial		38. Acreage (rural):
25. Architectural style:	32. Structural system:	Visible from public road? ☐
Modern Movements		39. Changes: (describe in box 41 cont.)
26. Plan Shape:		☐ Addition Date(s)
	33. Exterior wall cladding:	☐ Altered Date(s):
27. Number of Stories:		☐ Moved Date(s):
	34. Foundation Material:	☐ Other Date(s)
		Endangered by:
28. No. of bays (1st floor)	35. Basement type:	40. No. outbuildings (describe in box 40 cont.):
29. Roof Type:	36. Front Porch Type:	41. Further description of building features and associated resources on continuation page. ☐

OTHER

42: Current Owner/address:	43. Inventory form prepared by (name):	44. Survey date:
MARVEL REALTY LLC		
		45. Date of revisions:
1928 S BROADWAY ST	Additional Information/revisions by:	
ST LOUIS MO 63104		Survey Category: ☐ RLS ☐ ILS ☐ Significant Properties Lis

FOR SHPO USE:

Date entered in inventory:	Level of survey: ☐ reconnaissance ☐ intensive	Additional research? ☐ yes ☐ no
National Register Status: ☐ listed ☐ in listed district	Other:	
Name:		
☐ pending listing ☐ not eligible		
☐ eligible(district) ☐ eligible (individually)		
☐ not determined		

ARCHITECTURAL/HISTORIC INVENTORY FORM

1928 S BROADWAY

LOCATION MAP (include north arrow):	SITE MAP/PLAN (include north arrow):

Insert photograph of primary structure on property:

Photo 1:	Photo 2:
Description:	Description:
Date: CD No.: Image No.	Date: CD No.: Image No.

Photographer:	
Main Photo:	Images2012\CompleteSurveyPhotos\BroadwayS1928.JPG

ARCHITECTURAL/HISTORIC INVENTORY FORM

1928 S BROADWAY

21.(cont.) History:and significance. Expand box as necessary or add continuation pages.

22. (cont.) Sources of information. Expand box as necessary or add continuation pages.

40. (cont.) Description of environment and outbuilding. Expand box as necessary or add continuation pages.

41. (cont.) Description of primary resource. Expand box as necessary, or add continuation pages.

Wood shake canopy added, T-111 at cornice

Marvel PRINTING CO.
ALL DELIVERIES
ACCEPTED ONLY
AT REAR LOADING
DOCK

MISSOURI DEPARTMENT OF NATURAL RESOURCES
STATE HISTORIC PRESERVATION OFFICE, P.O. Box 176, Jefferson City, MO 65102

ARCHITECTURAL/HISTORIC INVENTORY FORM

1. Survey no.	2. Survey name:
SLC-AS-047	Thematic Survey of Midcentury Modern Movement Nonresidential Architecture in St. Louis

3. County:	4. Address:
St. Louis [Independent City]	**2600 S BROADWAY**
Alternate address if applicable	

5. City/State:	6. UTM:		or: LAT		7. Township/Range/Section:
St. Louis [Independent City], M			LONG:		T: R: S: N/A

8. Historic Name (if known):	9. Present/other name (if known):

10. Ownership:	11a. Historic Use (if known):	11b. Current Use:

HISTORICAL DATA

12. Construction date:	1968	15. Architect:	18. Previously surveyed? ☐ Cite survey name in box 22 cont. (page 3)
Major addition/alteration date:			
13. Significant date/period:			
		16. Builder/contractor:	19. On National Register? Cite nomination name in box 22 cont. (page 3)
14. Area(s) of significance:			
		17. Original or significant owner:	20. National Register eligible?
			Historic District Potential? ☐
21. History and significance on continuation page. ☐		22. Sources of information on continuation page. ☐	Name of Potential District?

ARCHITECTURAL INFORMATIO

23. Category of Property:	30. Roof Material:	37. Windows:
		Type:
24. Vernacular or property type:	31. Chimney placement:	Panes
Office in Front of Other Use		38. Acreage (rural):
25. Architectural style:	32. Structural system:	Visible from public road? ☐
Modern Movements		39. Changes: (describe in box 41 cont.)
26. Plan Shape:		☐ Addition Date(s)
	33. Exterior wall cladding:	☐ Altered Date(s):
27. Number of Stories:		☐ Moved Date(s):
	34. Foundation Material:	☐ Other Date(s)
		Endangered by:
28. No. of bays (1st floor)	35. Basement type:	40. No. outbuildings (describe in box 40 cont.):
29. Roof Type:	36. Front Porch Type:	41. Further description of building features and associated resources on continuation page. ☐

OTHER

42: Current Owner/address:	43. Inventory form prepared by (name):	44. Survey date:
ANHEUSER-BUSCH INC C/O CORPORATE TAX DEPARTMENT		45. Date of revisions:
ONE BUSCH PLACE	Additional Information/revisions by:	
ST LOUIS MO 631181849		Survey Category: ☐ RLS ☐ ILS ☐ Significant Properties Lis

FOR SHPO USE:

Date entered in inventory:	Level of survey: ☐ reconnaissance ☐ intensive	Additional research? ☐ yes ☐ no
National Register Status: ☐ listed ☐ in listed district	Other:	
Name:		
☐ pending listing ☐ not eligible ☐ eligible(district) ☐ eligible (individually) ☐ not determined		

ARCHITECTURAL/HISTORIC INVENTORY FORM

2600 S BROADWAY

LOCATION MAP (include north arrow):	SITE MAP/PLAN (include north arrow):

Insert photograph of primary structure on property:

Photo 1:	Photo 2:
Description:	Description:
Date: CD No.: Image No.	Date: CD No.: Image No.

Photographer:	
Main Photo:	Images2012\CompleteSurveyPhotos\BroadwayS2600.jpg

2600 S BROADWAY

21.(cont.) History:and significance. Expand box as necessary or add continuation pages.

22. (cont.) Sources of information. Expand box as necessary or add continuation pages.

40. (cont.) Description of environment and outbuilding. Expand box as necessary or add continuation pages.

41. (cont.) Description of primary resource. Expand box as necessary, or add continuation pages.

One-story brick office at corner with small, narrow windows and a aggregate concrete cornice. A small brick wall w/ cut-outs projects from entry. Concrete section to rear is scored into small squares which joins the foundation of the brick section.

MISSOURI DEPARTMENT OF NATURAL RESOURCES
STATE HISTORIC PRESERVATION OFFICE, P.O. Box 176, Jefferson City, MO 65102

ARCHITECTURAL/HISTORIC INVENTORY FORM

1. Survey no.	2. Survey name:
SLC-AS-047	Thematic Survey of Midcentury Modern Movement Nonresidential Architecture in St. Louis

3. County:	4. Address:
St. Louis [Independent City]	**2700 S BROADWAY**
Alternate address if applicable	

5. City/State:	6. UTM:		or: LAT		7. Township/Range/Section:
St. Louis [Independent City], M			LONG:		T: R: S: N/A

8. Historic Name (if known):	9. Present/other name (if known):

10. Ownership:	11a. Historic Use (if known):	11b. Current Use:

HISTORICAL DATA

12. Construction date:	1967	15. Architect:	18. Previously surveyed? ☐ Cite survey name in box 22 cont. (page 3)
Major addition/alteration date:			
13. Significant date/period:			
		16. Builder/contractor:	19. On National Register? Cite nomination name in box 22 cont. (page 3)
14. Area(s) of significance:			
		17. Original or significant owner:	20. National Register eligible?
			Historic District Potential? ☐
21. History and significance on continuation page. ☐		22. Sources of information on continuation page. ☐	Name of Potential District?

ARCHITECTURAL INFORMATIO

23. Category of Property:	30. Roof Material:	37. Windows:
		Type:
24. Vernacular or property type:	31. Chimney placement:	Panes
Industrial/Warehouse		38. Acreage (rural):
25. Architectural style:	32. Structural system:	Visible from public road? ☐
Modern Movements		39. Changes: (describe in box 41 cont.)
26. Plan Shape:		☐ Addition Date(s)
	33. Exterior wall cladding:	☐ Altered Date(s):
27. Number of Stories:		☐ Moved Date(s):
	34. Foundation Material:	☐ Other Date(s)
		Endangered by:
28. No. of bays (1st floor)	35. Basement type:	40. No. outbuildings (describe in box 40 cont.):
29. Roof Type:	36. Front Porch Type:	41. Further description of building features and associated resources on continuation page. ☐

OTHER

42: Current Owner/address:			43. Inventory form prepared by (name):	44. Survey date:
ANHEUSER-BUSCH CO INC				
C/O CORP TAX DEPT				45. Date of revisions:
# 1 BUSCH PL			Additional Information/revisions by:	
ST LOUIS	MO	631181849		Survey Category:
FOR SHPO USE:				☐ RLS ☐ ILS ☐ Significant Properties Lis

Date entered in inventory:	Level of survey: ☐ reconnaissance ☐ intensive	Additional research? ☐ yes ☐ no
National Register Status: ☐ listed ☐ in listed district	Other:	
Name:		
☐ pending listing ☐ not eligible		
☐ eligible(district) ☐ eligible (individually)		
☐ not determined		

ARCHITECTURAL/HISTORIC INVENTORY FORM

2700 S BROADWAY

LOCATION MAP (include north arrow):	SITE MAP/PLAN (include north arrow):

Insert photograph of primary structure on property:

Photo 1:	Photo 2:
Description:	Description:
Date: CD No.: Image No.	Date: CD No.: Image No.

Photographer:	
Main Photo:	Images2012\CompleteSurveyPhotos\BroadwayS2700.jpg

2700 S BROADWAY

21.(cont.) History:and significance. Expand box as necessary or add continuation pages.

22. (cont.) Sources of information. Expand box as necessary or add continuation pages.

40. (cont.) Description of environment and outbuilding. Expand box as necessary or add continuation pages.

41. (cont.) Description of primary resource. Expand box as necessary, or add continuation pages.

A-B Creative Service building. Building appears to have been sheathed in EFIS or a similar material.

MISSOURI DEPARTMENT OF NATURAL RESOURCES
STATE HISTORIC PRESERVATION OFFICE, P.O. Box 176, Jefferson City, MO 65102

ARCHITECTURAL/HISTORIC INVENTORY FORM

1. Survey no.	2. Survey name:
SLC-AS-047	Thematic Survey of Midcentury Modern Movement Nonresidential Architecture in St. Louis

3. County:	4. Address:
St. Louis [Independent City]	**2850 S BROADWAY**
Alternate address if applicable	

5. City/State:	6. UTM:		or: LAT		7. Township/Range/Section:
St. Louis [Independent City], M			LONG:		T: R: S: N/A

8. Historic Name (if known):	9. Present/other name (if known):

10. Ownership:	11a. Historic Use (if known):	11b. Current Use:

HISTORICAL DATA

12. Construction date:	1967	15. Architect:	18. Previously surveyed? ☐ Cite survey name in box 22 cont. (page 3)
Major addition/alteration date:			
13. Significant date/period:			
		16. Builder/contractor:	19. On National Register? Cite nomination name in box 22 cont. (page 3)
14. Area(s) of significance:			
		17. Original or significant owner:	20. National Register eligible?
			Historic District Potential? ☐
21. History and significance on continuation page. ☐		22. Sources of information on continuation page. ☐	Name of Potential District?

ARCHITECTURAL INFORMATIO

23. Category of Property:	30. Roof Material:	37. Windows:
		Type:
24. Vernacular or property type:	31. Chimney placement:	Panes
Office Building		38. Acreage (rural):
25. Architectural style:	32. Structural system:	Visible from public road? ☐
Modern Movements		39. Changes: (describe in box 41 cont.)
26. Plan Shape:		☐ Addition Date(s)
	33. Exterior wall cladding:	☐ Altered Date(s):
27. Number of Stories:		☐ Moved Date(s):
	34. Foundation Material:	☐ Other Date(s)
		Endangered by:
28. No. of bays (1st floor)	35. Basement type:	40. No. outbuildings (describe in box 40 cont.):
29. Roof Type:	36. Front Porch Type:	41. Further description of building features and associated resources on continuation page. ☐

OTHER

42: Current Owner/address:	43. Inventory form prepared by (name):	44. Survey date:
ANHEUSER BUSCH INC		
		45. Date of revisions:
ONE BUSCH PL	Additional Information/revisions by:	
ST LOUIS MO 631181849		Survey Category:
FOR SHPO USE:		☐ RLS ☐ ILS ☐ Significant Properties Lis

Date entered in inventory:	Level of survey: ☐ reconnaissance ☐ intensive	Additional research? ☐ yes ☐ no
National Register Status: ☐ listed ☐ in listed district	Other:	
Name:		
☐ pending listing ☐ not eligible		
☐ eligible(district) ☐ eligible (individually)		
☐ not determined		

ARCHITECTURAL/HISTORIC INVENTORY FORM

2850 S BROADWAY

LOCATION MAP (include north arrow):	SITE MAP/PLAN (include north arrow):

Insert photograph of primary structure on property:

Photo 1:	Photo 2:
Description:	Description:
Date: CD No.: Image No.	Date: CD No.: Image No.

Photographer:	
Main Photo:	Images2012\CompleteSurveyPhotos\BroadwayS2850.jpg

2850 S BROADWAY

21.(cont.) History:and significance. Expand box as necessary or add continuation pages.

22. (cont.) Sources of information. Expand box as necessary or add continuation pages.

40. (cont.) Description of environment and outbuilding. Expand box as necessary or add continuation pages.

41. (cont.) Description of primary resource. Expand box as necessary, or add continuation pages.

One-story rectangular brick building, very plain.

MISSOURI DEPARTMENT OF NATURAL RESOURCES
STATE HISTORIC PRESERVATION OFFICE, P.O. Box 176, Jefferson City, MO 65102

ARCHITECTURAL/HISTORIC INVENTORY FORM

1. Survey no.	2. Survey name:
SLC-AS-047	Thematic Survey of Midcentury Modern Movement Nonresidential Architecture in St. Louis

3. County:	4. Address:
St. Louis [Independent City]	**3532 S BROADWAY**
Alternate address if applicable	

5. City/State:	6. UTM:		or: LAT		7. Township/Range/Section:
St. Louis [Independent City], M			LONG:		T: R: S: N/A

8. Historic Name (if known):	9. Present/other name (if known):

10. Ownership:	11a. Historic Use (if known):	11b. Current Use:

HISTORICAL DATA

12. Construction date:	1967	15. Architect:	18. Previously surveyed? ☐ Cite survey name in box 22 cont. (page 3)
Major addition/alteration date:			
13. Significant date/period:			
		16. Builder/contractor:	19. On National Register? Cite nomination name in box 22 cont. (page 3)
14. Area(s) of significance:			
		17. Original or significant owner:	20. National Register eligible?
			Historic District Potential? ☐
21. History and significance on continuation page. ☐		22. Sources of information on continuation page. ☐	Name of Potential District?

ARCHITECTURAL INFORMATIO

23. Category of Property:	30. Roof Material:	37. Windows: Type:
24. Vernacular or property type: Office in Front of Other Use	31. Chimney placement:	Panes
25. Architectural style: Modern Movements	32. Structural system:	38. Acreage (rural): Visible from public road? ☐
26. Plan Shape:		39. Changes: (describe in box 41 cont.) ☐ Addition Date(s)
	33. Exterior wall cladding:	☐ Altered Date(s):
27. Number of Stories:		☐ Moved Date(s):
	34. Foundation Material:	☐ Other Date(s)
		Endangered by:
28. No. of bays (1st floor)	35. Basement type:	40. No. outbuildings (describe in box 40 cont.):
29. Roof Type:	36. Front Porch Type:	41. Further description of building features and associated resources on continuation page. ☐

OTHER

42: Current Owner/address:	43. Inventory form prepared by (name):	44. Survey date:
REBHAN R & W MEAT CO INC		45. Date of revisions:
3532 S BROADWAY BLVD	Additional Information/revisions by:	
ST LOUIS MO 63118		Survey Category: ☐ RLS ☐ ILS ☐ Significant Properties Lis

FOR SHPO USE:

Date entered in inventory:	Level of survey: ☐ reconnaissance ☐ intensive	Additional research? ☐ yes ☐ no
National Register Status: ☐ listed ☐ in listed district	Other:	
Name:		
☐ pending listing ☐ not eligible		
☐ eligible(district) ☐ eligible (individually)		
☐ not determined		

ARCHITECTURAL/HISTORIC INVENTORY FORM

3532 S BROADWAY

LOCATION MAP (include north arrow):	SITE MAP/PLAN (include north arrow):

Insert photograph of primary structure on property:

Photo 1:	Photo 2:
Description:	Description:
Date: CD No.: Image No.	Date: CD No.: Image No.

Photographer:	
Main Photo:	Images2012\CompleteSurveyPhotos\BroadwayS3532.JPG

3532 S BROADWAY

21.(cont.) History:and significance. Expand box as necessary or add continuation pages.

22. (cont.) Sources of information. Expand box as necessary or add continuation pages.

40. (cont.) Description of environment and outbuilding. Expand box as necessary or add continuation pages.

41. (cont.) Description of primary resource. Expand box as necessary, or add continuation pages.

Four ocular windows on front of building

R-W
MEAT CO

MISSOURI DEPARTMENT OF NATURAL RESOURCES
STATE HISTORIC PRESERVATION OFFICE, P.O. Box 176, Jefferson City, MO 65102

ARCHITECTURAL/HISTORIC INVENTORY FORM

1. Survey no.	2. Survey name:
SLC-AS-047	Thematic Survey of Midcentury Modern Movement Nonresidential Architecture in St. Louis

3. County:	4. Address:
St. Louis [Independent City]	**3601 SS BROADWAY**
Alternate address if applicable	

5. City/State:	6. UTM:		or: LAT		7. Township/Range/Section:
St. Louis [Independent City], M			LONG:		T: R: S: N/A

8. Historic Name (if known):	9. Present/other name (if known):

10. Ownership:	11a. Historic Use (if known):	11b. Current Use:

HISTORICAL DATA

12. Construction date:	1959	15. Architect:	18. Previously surveyed? ☐ Cite survey name in box 22 cont. (page 3)
Major addition/alteration date:			
13. Significant date/period:			
		16. Builder/contractor:	19. On National Register? Cite nomination name in box 22 cont. (page 3)
14. Area(s) of significance:			
		17. Original or significant owner:	20. National Register eligible?
			Historic District Potential? ☐
21. History and significance on continuation page. ☐		22. Sources of information on continuation page. ☐	Name of Potential District?

ARCHITECTURAL INFORMATIO

23. Category of Property:	30. Roof Material:	37. Windows:
		Type:
24. Vernacular or property type:	31. Chimney placement:	Panes
Gas Station		38. Acreage (rural):
25. Architectural style:	32. Structural system:	Visible from public road? ☐
Modern Movements		39. Changes: (describe in box 41 cont.)
26. Plan Shape:		☐ Addition Date(s)
	33. Exterior wall cladding:	☐ Altered Date(s):
27. Number of Stories:		☐ Moved Date(s):
	34. Foundation Material:	☐ Other Date(s)
		Endangered by:
28. No. of bays (1st floor)	35. Basement type:	40. No. outbuildings (describe in box 40 cont.):
29. Roof Type:	36. Front Porch Type:	41. Further description of building features and associated resources on continuation page. ☐

OTHER

42: Current Owner/address:	43. Inventory form prepared by (name):	44. Survey date:
ERVIN, LANCE & ANDREA		
		45. Date of revisions:
700 SIMS MEADOW DR	Additional Information/revisions by:	
PEVELY MO 63070		Survey Category:
		☐ RLS ☐ ILS ☐ Significant Properties Lis

FOR SHPO USE:

Date entered in inventory:	Level of survey: ☐ reconnaissance ☐ intensive	Additional research? ☐ yes ☐ no
National Register Status: ☐ listed ☐ in listed district	Other:	
Name:		
☐ pending listing ☐ not eligible		
☐ eligible(district) ☐ eligible (individually)		
☐ not determined		

ARCHITECTURAL/HISTORIC INVENTORY FORM

3601 SS BROADWAY

LOCATION MAP (include north arrow):	SITE MAP/PLAN (include north arrow):

Insert photograph of primary structure on property:

Photo 1:	Photo 2:
Description:	Description:
Date: CD No.: Image No.	Date: CD No.: Image No.

Photographer:	
Main Photo:	Images2012\CompleteSurveyPhotos\BroadwaySS3601.JPG

3601 SS BROADWAY

21.(cont.) History:and significance. Expand box as necessary or add continuation pages.

22. (cont.) Sources of information. Expand box as necessary or add continuation pages.

40. (cont.) Description of environment and outbuilding. Expand box as necessary or add continuation pages.

41. (cont.) Description of primary resource. Expand box as necessary, or add continuation pages.

metal panel exterior.

OFFICIAL
3601
CHEVROLET

MISSOURI DEPARTMENT OF NATURAL RESOURCES
STATE HISTORIC PRESERVATION OFFICE, P.O. Box 176, Jefferson City, MO 65102

ARCHITECTURAL/HISTORIC INVENTORY FORM

1. Survey no.	2. Survey name:
SLC-AS-047	Thematic Survey of Midcentury Modern Movement Nonresidential Architecture in St. Louis

3. County:	4. Address:
St. Louis [Independent City]	**3605 S BROADWAY**
Alternate address if applicable	

5. City/State:	6. UTM:		or: LAT		7. Township/Range/Section:
St. Louis [Independent City], M			LONG:		T: R: S: N/A

8. Historic Name (if known):	9. Present/other name (if known):

10. Ownership:	11a. Historic Use (if known):	11b. Current Use:

HISTORICAL DATA

12. Construction date:	1961	15. Architect:	18. Previously surveyed? ☐ Cite survey name in box 22 cont. (page 3)
Major addition/alteration date:			
13. Significant date/period:			
		16. Builder/contractor:	19. On National Register? Cite nomination name in box 22 cont. (page 3)
14. Area(s) of significance:			
		17. Original or significant owner:	20. National Register eligible?
			Historic District Potential? ☐
21. History and significance on continuation page. ☐		22. Sources of information on continuation page. ☐	Name of Potential District?

ARCHITECTURAL INFORMATIO

23. Category of Property:	30. Roof Material:	37. Windows:
		Type:
24. Vernacular or property type:	31. Chimney placement:	Panes
Gas Station		38. Acreage (rural):
25. Architectural style:	32. Structural system:	Visible from public road? ☐
Modern Movements		39. Changes: (describe in box 41 cont.)
26. Plan Shape:		☐ Addition Date(s)
	33. Exterior wall cladding:	☐ Altered Date(s):
27. Number of Stories:		☐ Moved Date(s):
	34. Foundation Material:	☐ Other Date(s)
		Endangered by:
28. No. of bays (1st floor)	35. Basement type:	40. No. outbuildings (describe in box 40 cont.):
29. Roof Type:	36. Front Porch Type:	41. Further description of building features and associated resources on continuation page. ☐

OTHER

42: Current Owner/address:	43. Inventory form prepared by (name):	44. Survey date:
KASSIS INVESTMENTS LLC		
		45. Date of revisions:
3878 MARINE AVE	Additional Information/revisions by:	
ST LOUIS MO 63118		Survey Category:
FOR SHPO USE:		☐ RLS ☐ ILS ☐ Significant Properties Lis

Date entered in inventory:		Level of survey: ☐ reconnaissance ☐ intensive	Additional research? ☐ yes ☐ no
National Register Status: ☐ listed ☐ in listed district		Other:	
Name:			
☐ pending listing ☐ not eligible			
☐ eligible(district) ☐ eligible (individually)			
☐ not determined			

ARCHITECTURAL/HISTORIC INVENTORY FORM

3605 S BROADWAY

LOCATION MAP (include north arrow):	SITE MAP/PLAN (include north arrow):

Insert photograph of primary structure on property:

Photo 1:	Photo 2:
Description:	Description:
Date: CD No.: Image No.	Date: CD No.: Image No.

Photographer:	
Main Photo:	Images2012\CompleteSurveyPhotos\BroadwayS3605.JPG

3605 S BROADWAY

21.(cont.) History:and significance. Expand box as necessary or add continuation pages.

22. (cont.) Sources of information. Expand box as necessary or add continuation pages.

40. (cont.) Description of environment and outbuilding. Expand box as necessary or add continuation pages.

41. (cont.) Description of primary resource. Expand box as necessary, or add continuation pages.

Standard design

MISSOURI DEPARTMENT OF NATURAL RESOURCES
STATE HISTORIC PRESERVATION OFFICE, P.O. Box 176, Jefferson City, MO 65102

ARCHITECTURAL/HISTORIC INVENTORY FORM

1. Survey no.	2. Survey name:
SLC-AS-047	Thematic Survey of Midcentury Modern Movement Nonresidential Architecture in St. Louis

3. County:	4. Address:
St. Louis [Independent City]	**3633 S BROADWAY**
Alternate address if applicable	

5. City/State:	6. UTM:		or: LAT		7. Township/Range/Section:
St. Louis [Independent City], M			LONG:		T: R: S: N/A

8. Historic Name (if known):	9. Present/other name (if known):

10. Ownership:	11a. Historic Use (if known):	11b. Current Use:

HISTORICAL DATA

12. Construction date:	1961	15. Architect:	18. Previously surveyed? ☐ Cite survey name in box 22 cont. (page 3)
Major addition/alteration date:			
13. Significant date/period:			
		16. Builder/contractor:	19. On National Register? Cite nomination name in box 22 cont. (page 3)
14. Area(s) of significance:			
		17. Original or significant owner:	20. National Register eligible?
			Historic District Potential? ☐
21. History and significance on continuation page. ☐		22. Sources of information on continuation page. ☐	Name of Potential District?

ARCHITECTURAL INFORMATIO

23. Category of Property:	30. Roof Material:	37. Windows:
		Type:
24. Vernacular or property type:	31. Chimney placement:	Panes
Office Building		38. Acreage (rural):
25. Architectural style:	32. Structural system:	Visible from public road? ☐
Modern Movements		39. Changes: (describe in box 41 cont.)
26. Plan Shape:		☐ Addition Date(s)
	33. Exterior wall cladding:	☐ Altered Date(s):
27. Number of Stories:		☐ Moved Date(s):
	34. Foundation Material:	☐ Other Date(s)
		Endangered by:
28. No. of bays (1st floor)	35. Basement type:	40. No. outbuildings (describe in box 40 cont.):
29. Roof Type:	36. Front Porch Type:	41. Further description of building features and associated resources on continuation page. ☐

OTHER

42: Current Owner/address:	43. Inventory form prepared by (name):	44. Survey date:
GBB PARTNERSHIP		
		45. Date of revisions:
827 CARMAN OAKS CT	Additional Information/revisions by:	
MANCHESTER MO 63021		Survey Category:
FOR SHPO USE:		☐ RLS ☐ ILS ☐ Significant Properties Lis

Date entered in inventory:	Level of survey: ☐ reconnaissance ☐ intensive	Additional research? ☐ yes ☐ no
National Register Status: ☐ listed ☐ in listed district	Other:	
Name:		
☐ pending listing ☐ not eligible		
☐ eligible(district) ☐ eligible (individually)		
☐ not determined		

ARCHITECTURAL/HISTORIC INVENTORY FORM

3633 S BROADWAY

LOCATION MAP (include north arrow):	SITE MAP/PLAN (include north arrow):

Insert photograph of primary structure on property:

Photo 1:	Photo 2:
Description:	Description:
Date: CD No.: Image No.	Date: CD No.: Image No.

Photographer:	
Main Photo:	Images2012\CompleteSurveyPhotos\BroadwayS3633.JPG

3633 S BROADWAY

21.(cont.) History:and significance. Expand box as necessary or add continuation pages.

22. (cont.) Sources of information. Expand box as necessary or add continuation pages.

40. (cont.) Description of environment and outbuilding. Expand box as necessary or add continuation pages.

41. (cont.) Description of primary resource. Expand box as necessary, or add continuation pages.

concrete block construction

RENTAL CO.

MISSOURI DEPARTMENT OF NATURAL RESOURCES
STATE HISTORIC PRESERVATION OFFICE, P.O. Box 176, Jefferson City, MO 65102

ARCHITECTURAL/HISTORIC INVENTORY FORM

1. Survey no.	2. Survey name:
SLC-AS-047	Thematic Survey of Midcentury Modern Movement Nonresidential Architecture in St. Louis

3. County:	4. Address:
St. Louis [Independent City]	**3636 S BROADWAY**
Alternate address if applicable	

5. City/State:	6. UTM:		or: LAT		7. Township/Range/Section:
St. Louis [Independent City], M			LONG:		T: R: S: N/A

8. Historic Name (if known):	9. Present/other name (if known):

10. Ownership:	11a. Historic Use (if known):	11b. Current Use:

HISTORICAL DATA

12. Construction date:	1955	15. Architect:	18. Previously surveyed? ☐ Cite survey name in box 22 cont. (page 3)
Major addition/alteration date:			
13. Significant date/period:			
		16. Builder/contractor:	19. On National Register? Cite nomination name in box 22 cont. (page 3)
14. Area(s) of significance:			
		17. Original or significant owner:	20. National Register eligible?
			Historic District Potential? ☐
21. History and significance on continuation page. ☐		22. Sources of information on continuation page. ☐	Name of Potential District?

ARCHITECTURAL INFORMATIO

23. Category of Property:	30. Roof Material:	37. Windows:
		Type:
24. Vernacular or property type:	31. Chimney placement:	Panes
1-Story Commercial		38. Acreage (rural):
25. Architectural style:	32. Structural system:	Visible from public road? ☐
Modern Movements		39. Changes: (describe in box 41 cont.)
26. Plan Shape:		☐ Addition Date(s)
	33. Exterior wall cladding:	☐ Altered Date(s):
27. Number of Stories:		☐ Moved Date(s):
	34. Foundation Material:	☐ Other Date(s)
		Endangered by:
28. No. of bays (1st floor)	35. Basement type:	40. No. outbuildings (describe in box 40 cont.):
29. Roof Type:	36. Front Porch Type:	41. Further description of building features and associated resources on continuation page. ☐

OTHER

42: Current Owner/address:	43. Inventory form prepared by (name):	44. Survey date:
HEARTLAND DIGITAL COMPUTERS LLC		
		45. Date of revisions:
2850 ERB RD	Additional Information/revisions by:	
ST LOUIS MO 63129		Survey Category:
FOR SHPO USE:		☐ RLS ☐ ILS ☐ Significant Properties Lis

Date entered in inventory:	Level of survey: ☐ reconnaissance ☐ intensive	Additional research? ☐ yes ☐ no
National Register Status: ☐ listed ☐ in listed district	Other:	
Name:		
☐ pending listing ☐ not eligible		
☐ eligible(district) ☐ eligible (individually)		
☐ not determined		

ARCHITECTURAL/HISTORIC INVENTORY FORM

3636 S BROADWAY

LOCATION MAP (include north arrow):	SITE MAP/PLAN (include north arrow):

Insert photograph of primary structure on property:

Photo 1:	Photo 2:
Description:	Description:
Date: CD No.: Image No.	Date: CD No.: Image No.

Photographer:	
Main Photo:	Images2012\CompleteSurveyPhotos\BroadwayS3636.JPG

3636 S BROADWAY

21.(cont.) History:and significance. Expand box as necessary or add continuation pages.

22. (cont.) Sources of information. Expand box as necessary or add continuation pages.

40. (cont.) Description of environment and outbuilding. Expand box as necessary or add continuation pages.

41. (cont.) Description of primary resource. Expand box as necessary, or add continuation pages.

Corner entrance. Flanking stretcher course brick.

Virus Removal
Computer Repair
Internet Protection
314-773-1882
New & Used
COMPUTERS
3636
CLEAR

MISSOURI DEPARTMENT OF NATURAL RESOURCES
STATE HISTORIC PRESERVATION OFFICE, P.O. Box 176, Jefferson City, MO 65102

ARCHITECTURAL/HISTORIC INVENTORY FORM

1. Survey no.	2. Survey name:
SLC-AS-047	Thematic Survey of Midcentury Modern Movement Nonresidential Architecture in St. Louis

3. County:	4. Address:
St. Louis [Independent City]	**3641 S BROADWAY**
Alternate address if applicable	

5. City/State:	6. UTM:		or: LAT		7. Township/Range/Section:
St. Louis [Independent City], M			LONG:		T: R: S: N/A

8. Historic Name (if known):	9. Present/other name (if known):

10. Ownership:	11a. Historic Use (if known):	11b. Current Use:

HISTORICAL DATA

12. Construction date:	1960	15. Architect:	18. Previously surveyed? ☐ Cite survey name in box 22 cont. (page 3)
Major addition/alteration date:			
13. Significant date/period:			
		16. Builder/contractor:	19. On National Register? Cite nomination name in box 22 cont. (page 3)
14. Area(s) of significance:			
		17. Original or significant owner:	20. National Register eligible?
			Historic District Potential? ☐
21. History and significance on continuation page. ☐		22. Sources of information on continuation page. ☐	Name of Potential District?

ARCHITECTURAL INFORMATIO

23. Category of Property:	30. Roof Material:	37. Windows:
		Type:
24. Vernacular or property type:	31. Chimney placement:	Panes
Other-Note in Comments		38. Acreage (rural):
25. Architectural style:	32. Structural system:	Visible from public road? ☐
Modern Movements		39. Changes: (describe in box 41 cont.)
26. Plan Shape:		☐ Addition Date(s)
	33. Exterior wall cladding:	☐ Altered Date(s):
27. Number of Stories:		☐ Moved Date(s):
	34. Foundation Material:	☐ Other Date(s)
		Endangered by:
28. No. of bays (1st floor)	35. Basement type:	40. No. outbuildings (describe in box 40 cont.):
29. Roof Type:	36. Front Porch Type:	41. Further description of building features and associated resources on continuation page. ☐

OTHER

42: Current Owner/address:	43. Inventory form prepared by (name):	44. Survey date:
GAYNOR, GUY G & LAURETTE M		
		45. Date of revisions:
3540 SALENA	Additional Information/revisions by:	
ST LOUIS MO 63118		Survey Category:
FOR SHPO USE:		☐ RLS ☐ ILS ☐ Significant Properties Lis

Date entered in inventory:	Level of survey: ☐ reconnaissance ☐ intensive	Additional research? ☐ yes ☐ no
National Register Status: ☐ listed ☐ in listed district	Other:	
Name:		
☐ pending listing ☐ not eligible		
☐ eligible(district) ☐ eligible (individually)		
☐ not determined		

ARCHITECTURAL/HISTORIC INVENTORY FORM

3641 S BROADWAY

LOCATION MAP (include north arrow):	SITE MAP/PLAN (include north arrow):

Insert photograph of primary structure on property:

Photo 1:	Photo 2:
Description:	Description:
Date: CD No.: Image No.	Date: CD No.: Image No.

Photographer:	
Main Photo:	Images2012\CompleteSurveyPhotos\BroadwayS3641.JPG

3641 S BROADWAY

21.(cont.) History:and significance. Expand box as necessary or add continuation pages.

22. (cont.) Sources of information. Expand box as necessary or add continuation pages.

40. (cont.) Description of environment and outbuilding. Expand box as necessary or add continuation pages.

41. (cont.) Description of primary resource. Expand box as necessary, or add continuation pages.

Garage/auto shop.

BRONER
GENERATOR
SERVICE
ACDelco
QUALITY PARTS
BRONER GENERATOR INC.
(314) 664-2101

MISSOURI DEPARTMENT OF NATURAL RESOURCES
STATE HISTORIC PRESERVATION OFFICE, P.O. Box 176, Jefferson City, MO 65102

ARCHITECTURAL/HISTORIC INVENTORY FORM

1. Survey no.	2. Survey name:
SLC-AS-047	Thematic Survey of Midcentury Modern Movement Nonresidential Architecture in St. Louis

3. County:	4. Address:
St. Louis [Independent City]	**3653-7 S BROADWAY**
Alternate address if applicable	

5. City/State:	6. UTM:		or: LAT		7. Township/Range/Section:
St. Louis [Independent City], M			LONG:		T: R: S: N/A

8. Historic Name (if known):	9. Present/other name (if known):

10. Ownership:	11a. Historic Use (if known):	11b. Current Use:

HISTORICAL DATA

12. Construction date:	1960	15. Architect:	18. Previously surveyed? ☐ Cite survey name in box 22 cont. (page 3)
Major addition/alteration date:			
13. Significant date/period:			
		16. Builder/contractor:	19. On National Register? Cite nomination name in box 22 cont. (page 3)
14. Area(s) of significance:			
		17. Original or significant owner:	20. National Register eligible?
			Historic District Potential? ☐
21. History and significance on continuation page. ☐		22. Sources of information on continuation page. ☐	Name of Potential District?

ARCHITECTURAL INFORMATIO

23. Category of Property:	30. Roof Material:	37. Windows: Type:
24. Vernacular or property type:	31. Chimney placement:	Panes
1-Story Commercial		38. Acreage (rural): Visible from public road? ☐
25. Architectural style:	32. Structural system:	
Modern Movements		39. Changes: (describe in box 41 cont.)
26. Plan Shape:		☐ Addition Date(s)
	33. Exterior wall cladding:	☐ Altered Date(s):
27. Number of Stories:		☐ Moved Date(s):
	34. Foundation Material:	☐ Other Date(s)
		Endangered by:
28. No. of bays (1st floor)	35. Basement type:	40. No. outbuildings (describe in box 40 cont.):
29. Roof Type:	36. Front Porch Type:	41. Further description of building features and associated resources on continuation page. ☐

OTHER

42: Current Owner/address:	43. Inventory form prepared by (name):	44. Survey date:
JAMES, PETER & DIANE MARINO & LINDA MARINO		45. Date of revisions:
4601 CANDACE DR	Additional Information/revisions by:	
ST LOUIS MO 63123		Survey Category: ☐ RLS ☐ ILS ☐ Significant Properties Lis

FOR SHPO USE:

Date entered in inventory:	Level of survey: ☐ reconnaissance ☐ intensive	Additional research? ☐ yes ☐ no
National Register Status: ☐ listed ☐ in listed district	Other:	
Name:		
☐ pending listing ☐ not eligible		
☐ eligible(district) ☐ eligible (individually)		
☐ not determined		

ARCHITECTURAL/HISTORIC INVENTORY FORM

3653-7 S BROADWAY

LOCATION MAP (include north arrow):	SITE MAP/PLAN (include north arrow):

Insert photograph of primary structure on property:

Photo 1:	Photo 2:
Description:	Description:
Date: CD No.: Image No.	Date: CD No.: Image No.

Photographer:	
Main Photo:	Images2012\CompleteSurveyPhotos\BroadwayS3653.JPG

3653-7 S BROADWAY

21.(cont.) History:and significance. Expand box as necessary or add continuation pages.

22. (cont.) Sources of information. Expand box as necessary or add continuation pages.

40. (cont.) Description of environment and outbuilding. Expand box as necessary or add continuation pages.

41. (cont.) Description of primary resource. Expand box as necessary, or add continuation pages.

American Radiator Service. Red brick Common bond brick. Hopper windows. Canopy, brick pilasters. Around entry.

"We Sell For Less"
NEW RADIATORS
NEW FUEL TANKS
AMERICAN
RADIATOR
AMERICAN
INDUSTRIAL
314-776-1199
RADIATOR
American
Industrial
Radiator
776-1199
3653
Automotive
Drive-In
Service

MISSOURI DEPARTMENT OF NATURAL RESOURCES
STATE HISTORIC PRESERVATION OFFICE, P.O. Box 176, Jefferson City, MO 65102

ARCHITECTURAL/HISTORIC INVENTORY FORM

1. Survey no.	2. Survey name:
SLC-AS-047	Thematic Survey of Midcentury Modern Movement Nonresidential Architecture in St. Louis

3. County:	4. Address:
St. Louis [Independent City]	**3662 SS BROADWAY**
Alternate address if applicable	

5. City/State:	6. UTM:		or: LAT		7. Township/Range/Section:
St. Louis [Independent City], M			LONG:		T: R: S: N/A

8. Historic Name (if known):	9. Present/other name (if known):

10. Ownership:	11a. Historic Use (if known):	11b. Current Use:

HISTORICAL DATA

12. Construction date:	1960	15. Architect:	18. Previously surveyed? ☐ Cite survey name in box 22 cont. (page 3)
Major addition/alteration date:			
13. Significant date/period:			
		16. Builder/contractor:	19. On National Register? Cite nomination name in box 22 cont. (page 3)
14. Area(s) of significance:			
		17. Original or significant owner:	20. National Register eligible?
			Historic District Potential? ☐
21. History and significance on continuation page. ☐		22. Sources of information on continuation page. ☐	Name of Potential District?

ARCHITECTURAL INFORMATIO

23. Category of Property:	30. Roof Material:	37. Windows:
		Type:
24. Vernacular or property type:	31. Chimney placement:	Panes
Church		38. Acreage (rural):
25. Architectural style:	32. Structural system:	Visible from public road? ☐
Modern Movements		39. Changes: (describe in box 41 cont.)
26. Plan Shape:		☐ Addition Date(s)
	33. Exterior wall cladding:	☐ Altered Date(s):
27. Number of Stories:		☐ Moved Date(s):
	34. Foundation Material:	☐ Other Date(s)
		Endangered by:
28. No. of bays (1st floor)	35. Basement type:	40. No. outbuildings (describe in box 40 cont.):
29. Roof Type:	36. Front Porch Type:	41. Further description of building features and associated resources on continuation page. ☐

OTHER

42: Current Owner/address:	43. Inventory form prepared by (name):	44. Survey date:
BROADWAY BAPTIST CHURCH OF ST'L		
		45. Date of revisions:
3662 S BROADWAY	Additional Information/revisions by:	
ST LOUIS MO 63118		Survey Category: ☐ RLS ☐ ILS ☐ Significant Properties Lis

FOR SHPO USE:

Date entered in inventory:	Level of survey: ☐ reconnaissance ☐ intensive	Additional research? ☐ yes ☐ no
National Register Status: ☐ listed ☐ in listed district	Other:	
Name:		
☐ pending listing ☐ not eligible		
☐ eligible(district) ☐ eligible (individually)		
☐ not determined		

ARCHITECTURAL/HISTORIC INVENTORY FORM

3662 SS BROADWAY

LOCATION MAP (include north arrow):	SITE MAP/PLAN (include north arrow):

Insert photograph of primary structure on property:

Photo 1:	Photo 2:
Description:	Description:
Date: CD No.: Image No.	Date: CD No.: Image No.

Photographer:	
Main Photo:	Images2012\CompleteSurveyPhotos\BroadwaySS3662.JPG

3662 SS BROADWAY

21.(cont.) History:and significance. Expand box as necessary or add continuation pages.

22. (cont.) Sources of information. Expand box as necessary or add continuation pages.

40. (cont.) Description of environment and outbuilding. Expand box as necessary or add continuation pages.

41. (cont.) Description of primary resource. Expand box as necessary, or add continuation pages.

Blue Tile over entry. Broadway Baptist Church.

BROADWAY
BAPTIST
CHURCH
Broadway Baptist
Church

MISSOURI DEPARTMENT OF NATURAL RESOURCES
STATE HISTORIC PRESERVATION OFFICE, P.O. Box 176, Jefferson City, MO 65102

ARCHITECTURAL/HISTORIC INVENTORY FORM

1. Survey no.	2. Survey name:
SLC-AS-047	Thematic Survey of Midcentury Modern Movement Nonresidential Architecture in St. Louis

3. County:	4. Address:
St. Louis [Independent City]	**3668 SS BROADWAY**
Alternate address if applicable	

5. City/State:	6. UTM:		or: LAT		7. Township/Range/Section:
St. Louis [Independent City], M			LONG:		T: R: S: N/A

8. Historic Name (if known):	9. Present/other name (if known):

10. Ownership:	11a. Historic Use (if known):	11b. Current Use:

HISTORICAL DATA

12. Construction date:	1956	15. Architect:	18. Previously surveyed? ☐ Cite survey name in box 22 cont. (page 3)
Major addition/alteration date:			
13. Significant date/period:			
		16. Builder/contractor:	19. On National Register? Cite nomination name in box 22 cont. (page 3)
14. Area(s) of significance:			
		17. Original or significant owner:	20. National Register eligible?
			Historic District Potential? ☐
21. History and significance on continuation page. ☐		22. Sources of information on continuation page. ☐	Name of Potential District?

ARCHITECTURAL INFORMATIO

23. Category of Property:	30. Roof Material:	37. Windows: Type:
24. Vernacular or property type: Industrial/Warehouse	31. Chimney placement:	Panes
25. Architectural style: Modern Movements	32. Structural system:	38. Acreage (rural): Visible from public road? ☐
26. Plan Shape:		39. Changes: (describe in box 41 cont.) ☐ Addition Date(s)
	33. Exterior wall cladding:	☐ Altered Date(s):
27. Number of Stories:		☐ Moved Date(s):
	34. Foundation Material:	☐ Other Date(s)
		Endangered by:
28. No. of bays (1st floor)	35. Basement type:	40. No. outbuildings (describe in box 40 cont.):
29. Roof Type:	36. Front Porch Type:	41. Further description of building features and associated resources on continuation page. ☐

OTHER

42: Current Owner/address:	43. Inventory form prepared by (name):	44. Survey date:
WINKLER, MICHAEL L		45. Date of revisions:
3688 SO BROADWAY	Additional Information/revisions by:	
ST LOUIS MO 63118		Survey Category: ☐ RLS ☐ ILS ☐ Significant Properties Lis

FOR SHPO USE:

Date entered in inventory:	Level of survey: ☐ reconnaissance ☐ intensive	Additional research? ☐ yes ☐ no
National Register Status: ☐ listed ☐ in listed district	Other:	
Name:		
☐ pending listing ☐ not eligible		
☐ eligible(district) ☐ eligible (individually)		
☐ not determined		

ARCHITECTURAL/HISTORIC INVENTORY FORM

3668 SS BROADWAY

LOCATION MAP (include north arrow):	SITE MAP/PLAN (include north arrow):

Insert photograph of primary structure on property:

Photo 1:	Photo 2:
Description:	Description:
Date: CD No.: Image No.	Date: CD No.: Image No.

Photographer:	
Main Photo:	Images2012\CompleteSurveyPhotos\BroadwaySS3668.JPG

3668 SS BROADWAY

21.(cont.) History:and significance. Expand box as necessary or add continuation pages.

22. (cont.) Sources of information. Expand box as necessary or add continuation pages.

40. (cont.) Description of environment and outbuilding. Expand box as necessary or add continuation pages.

41. (cont.) Description of primary resource. Expand box as necessary, or add continuation pages.

Concrete block construction. Non-descript.

MISSOURI DEPARTMENT OF NATURAL RESOURCES
STATE HISTORIC PRESERVATION OFFICE, P.O. Box 176, Jefferson City, MO 65102

ARCHITECTURAL/HISTORIC INVENTORY FORM

1. Survey no.	2. Survey name:
SLC-AS-047	Thematic Survey of Midcentury Modern Movement Nonresidential Architecture in St. Louis

3. County:	4. Address:
St. Louis [Independent City]	**3850 S BROADWAY**
Alternate address if applicable	

5. City/State:	6. UTM:		or: LAT		7. Township/Range/Section:
St. Louis [Independent City], M			LONG:		T: R: S: N/A

8. Historic Name (if known):	9. Present/other name (if known):

10. Ownership:	11a. Historic Use (if known):	11b. Current Use:

HISTORICAL DATA

12. Construction date:	1947	15. Architect:	18. Previously surveyed? ☐ Cite survey name in box 22 cont. (page 3)
Major addition/alteration date:			
13. Significant date/period:			
		16. Builder/contractor:	19. On National Register? Cite nomination name in box 22 cont. (page 3)
14. Area(s) of significance:			
		17. Original or significant owner:	20. National Register eligible?
			Historic District Potential? ☐
21. History and significance on continuation page. ☐		22. Sources of information on continuation page. ☐	Name of Potential District?

ARCHITECTURAL INFORMATIO

23. Category of Property:	30. Roof Material:	37. Windows:
		Type:
24. Vernacular or property type:	31. Chimney placement:	Panes
Office Building		38. Acreage (rural):
25. Architectural style:	32. Structural system:	Visible from public road? ☐
Modern Movements		39. Changes: (describe in box 41 cont.)
26. Plan Shape:		☐ Addition Date(s)
	33. Exterior wall cladding:	☐ Altered Date(s):
27. Number of Stories:		☐ Moved Date(s):
	34. Foundation Material:	☐ Other Date(s)
		Endangered by:
28. No. of bays (1st floor)	35. Basement type:	40. No. outbuildings (describe in box 40 cont.):
29. Roof Type:	36. Front Porch Type:	41. Further description of building features and associated resources on continuation page. ☐

OTHER

42: Current Owner/address:	43. Inventory form prepared by (name):	44. Survey date:
PEEK, JOSEPH A		
		45. Date of revisions:
3850 S BROADWAYT	Additional Information/revisions by:	
ST LOUIS MO 63118		Survey Category: ☐ RLS ☐ ILS ☐ Significant Properties Lis

FOR SHPO USE:

Date entered in inventory:	Level of survey: ☐ reconnaissance ☐ intensive	Additional research? ☐ yes ☐ no
National Register Status: ☐ listed ☐ in listed district	Other:	
Name:		
☐ pending listing ☐ not eligible		
☐ eligible(district) ☐ eligible (individually)		
☐ not determined		

ARCHITECTURAL/HISTORIC INVENTORY FORM

3850 S BROADWAY

LOCATION MAP (include north arrow):	SITE MAP/PLAN (include north arrow):

Insert photograph of primary structure on property:

Photo 1:	Photo 2:
Description:	Description:
Date: CD No.: Image No.	Date: CD No.: Image No.

Photographer:	
Main Photo:	Images2012\CompleteSurveyPhotos\BroadwayS3850.JPG

3850 S BROADWAY

21.(cont.) History:and significance. Expand box as necessary or add continuation pages.

22. (cont.) Sources of information. Expand box as necessary or add continuation pages.

40. (cont.) Description of environment and outbuilding. Expand box as necessary or add continuation pages.

41. (cont.) Description of primary resource. Expand box as necessary, or add continuation pages.

Covered in EIFS

LANNING
BRIAN
CITY OF ST. LOUIS
WAHBY
DEMOCRAT CITY TREASURER
www.brianwahby.com
Tuesday, Aug 7, 2012

MISSOURI DEPARTMENT OF NATURAL RESOURCES
STATE HISTORIC PRESERVATION OFFICE, P.O. Box 176, Jefferson City, MO 65102

ARCHITECTURAL/HISTORIC INVENTORY FORM

1. Survey no.	2. Survey name:
SLC-AS-047	Thematic Survey of Midcentury Modern Movement Nonresidential Architecture in St. Louis

3. County:	4. Address:
St. Louis [Independent City]	**3900-4 S BROADWAY**
Alternate address if applicable	

5. City/State:	6. UTM:		or: LAT		7. Township/Range/Section:
St. Louis [Independent City], M			LONG:		T: R: S: N/A

8. Historic Name (if known):	9. Present/other name (if known):

10. Ownership:	11a. Historic Use (if known):	11b. Current Use:

HISTORICAL DATA

12. Construction date:	1974	15. Architect:	18. Previously surveyed? ☐ Cite survey name in box 22 cont. (page 3)
Major addition/alteration date:			
13. Significant date/period:			
		16. Builder/contractor:	19. On National Register? Cite nomination name in box 22 cont. (page 3)
14. Area(s) of significance:			
		17. Original or significant owner:	20. National Register eligible?
			Historic District Potential? ☐
21. History and significance on continuation page. ☐		22. Sources of information on continuation page. ☐	Name of Potential District?

ARCHITECTURAL INFORMATIO

23. Category of Property:	30. Roof Material:	37. Windows:
		Type:
24. Vernacular or property type:	31. Chimney placement:	Panes
1-Story Commercial		38. Acreage (rural):
25. Architectural style:	32. Structural system:	Visible from public road? ☐
Modern Movements		39. Changes: (describe in box 41 cont.)
26. Plan Shape:		☐ Addition Date(s)
	33. Exterior wall cladding:	☐ Altered Date(s):
27. Number of Stories:		☐ Moved Date(s):
	34. Foundation Material:	☐ Other Date(s)
		Endangered by:
28. No. of bays (1st floor)	35. Basement type:	40. No. outbuildings (describe in box 40 cont.):
29. Roof Type:	36. Front Porch Type:	41. Further description of building features and associated resources on continuation page. ☐

OTHER

42: Current Owner/address:	43. Inventory form prepared by (name):	44. Survey date:
LUTFEYYAH, GHANDI & SABREEN DARNAKHLA		45. Date of revisions:
1548 URBANDALE DR	Additional Information/revisions by:	
FLORISSANT MO 63031		Survey Category: ☐ RLS ☐ ILS ☐ Significant Properties Lis

FOR SHPO USE:

Date entered in inventory:	Level of survey: ☐ reconnaissance ☐ intensive	Additional research? ☐ yes ☐ no
National Register Status: ☐ listed ☐ in listed district	Other:	
Name:		
☐ pending listing ☐ not eligible		
☐ eligible(district) ☐ eligible (individually)		
☐ not determined		

ARCHITECTURAL/HISTORIC INVENTORY FORM

3900-4 S BROADWAY

LOCATION MAP (include north arrow):	SITE MAP/PLAN (include north arrow):

Insert photograph of primary structure on property:

Photo 1:	Photo 2:
Description:	Description:
Date: CD No.: Image No.	Date: CD No.: Image No.

Photographer:	
Main Photo:	Images2012\CompleteSurveyPhotos\BroadwayS3900.JPG

3900-4 S BROADWAY

21.(cont.) History:and significance. Expand box as necessary or add continuation pages.

22. (cont.) Sources of information. Expand box as necessary or add continuation pages.

40. (cont.) Description of environment and outbuilding. Expand box as necessary or add continuation pages.

41. (cont.) Description of primary resource. Expand box as necessary, or add continuation pages.

Former 7-11. now Precious Children Learning Center

NO LOITERING
NOW ENROLLING
3900
Precious Children Learning Center

MISSOURI DEPARTMENT OF NATURAL RESOURCES
STATE HISTORIC PRESERVATION OFFICE, P.O. Box 176, Jefferson City, MO 65102

ARCHITECTURAL/HISTORIC INVENTORY FORM

1. Survey no.	2. Survey name:
SLC-AS-047	Thematic Survey of Modern Movement Architecture in St. Louis

3. County:	4. Address:
St. Louis [Independent City]	**3927-3933 S BROADWAY**
Alternate address if applicable	

5. City/State:	6. UTM:		or: LAT		7. Township/Range/Section:
			LONG:		T: R: S: N/A

8. Historic Name (if known):	9. Present/other name (if known):

10. Ownership:	11a. Historic Use (if known):	11b. Current Use:

HISTORICAL DATA

12. Construction date:	15. Architect:	18. Previously surveyed? ☐ Cite survey name in box 22 cont. (page 3)
Major addition/alteration date:		
13. Significant date/period:		
	16. Builder/contractor:	19. On National Register? Cite nomination name in box 22 cont. (page 3)
14. Area(s) of significance:		
	17. Original or significant owner:	20. National Register eligible?
		Historic District Potential? ☐
21. History and significance on continuation page. ☐	22. Sources of information on continuation page. ☐	Name of Potential District?

ARCHITECTURAL INFORMATIO

23. Category of Property:	30. Roof Material:	37. Windows: Type:
24. Vernacular or property type:	31. Chimney placement:	Panes
Other-Note in Comments		38. Acreage (rural): Visible from public road? ☐
25. Architectural style:	32. Structural system:	
Modern Movements		39. Changes: (describe in box 41 cont.)
26. Plan Shape:		☐ Addition Date(s)
	33. Exterior wall cladding:	☐ Altered Date(s):
27. Number of Stories:		☐ Moved Date(s):
	34. Foundation Material:	☐ Other Date(s)
		Endangered by:
28. No. of bays (1st floor)	35. Basement type:	40. No. outbuildings (describe in box 40 cont.):
		0
29. Roof Type:	36. Front Porch Type:	41. Further description of building features and associated resources on continuation page. ☐

OTHER

42: Current Owner/address:	43. Inventory form prepared by (name):	44. Survey date:
STL ACQUISITION LLC C/O MEDLINE INDUSTRIES INC		45. Date of revisions:
1 MEDLINE PLACE	Additional Information/revisions by:	
MUNDELEIN IL 60060		Survey Category: ☐ RLS ☐ ILS ☐ Significant Properties Lis

FOR SHPO USE:

Date entered in inventory:	Level of survey: ☐ reconnaissance ☐ intensive	Additional research? ☐ yes ☐ no
National Register Status: ☐ listed ☐ in listed district	Other:	
Name:		
☐ pending listing ☐ not eligible ☐ eligible(district) ☐ eligible (individually) ☐ not determined		

ARCHITECTURAL/HISTORIC INVENTORY FORM

3927-3933 S BROADWAY

LOCATION MAP (include north arrow):	SITE MAP/PLAN (include north arrow):

Insert photograph of primary structure on property:

Photo 1:	Photo 2:
Description:	Description:
Date: CD No.: Image No.	Date: CD No.: Image No.

Photographer:	
Main Photo:	Images2012\CompleteSurveyPhotos\BroadwayS3927.jpg

3927-3933 S BROADWAY

21.(cont.) History:and significance. Expand box as necessary or add continuation pages.

22. (cont.) Sources of information. Expand box as necessary or add continuation pages.

40. (cont.) Description of environment and outbuilding. Expand box as necessary or add continuation pages.

41. (cont.) Description of primary resource. Expand box as necessary, or add continuation pages.

Lutheran Hospital. Norbury Wayman has construction date of 1958; Geo has dates for part of complex 1968 and 1971.

STOP
CC8 M2D

ST. ALEXIUS HOSPITAL
St. Alexius Hospital
Broadway Campus
Emergency
Outpatient Registration
Peterson Auditorium

MISSOURI DEPARTMENT OF NATURAL RESOURCES
STATE HISTORIC PRESERVATION OFFICE, P.O. Box 176, Jefferson City, MO 65102

ARCHITECTURAL/HISTORIC INVENTORY FORM

1. Survey no.	2. Survey name:
SLC-AS-047	Thematic Survey of Midcentury Modern Movement Nonresidential Architecture in St. Louis

3. County:	4. Address:
St. Louis [Independent City]	**4202 S BROADWAY**
Alternate address if applicable	

5. City/State:	6. UTM:		or: LAT		7. Township/Range/Section:
St. Louis [Independent City], M			LONG:		T: R: S: N/A

8. Historic Name (if known):	9. Present/other name (if known):

10. Ownership:	11a. Historic Use (if known):	11b. Current Use:

HISTORICAL DATA

12. Construction date:	1969	15. Architect:	18. Previously surveyed? ☐ Cite survey name in box 22 cont. (page 3)
Major addition/alteration date:			
13. Significant date/period:			
		16. Builder/contractor:	19. On National Register? Cite nomination name in box 22 cont. (page 3)
14. Area(s) of significance:			
		17. Original or significant owner:	20. National Register eligible?
			Historic District Potential? ☐
21. History and significance on continuation page. ☐		22. Sources of information on continuation page. ☐	Name of Potential District?

ARCHITECTURAL INFORMATIO

23. Category of Property:	30. Roof Material:	37. Windows:	
		Type:	
24. Vernacular or property type:	31. Chimney placement:	Panes	
1-Story Commercial		38. Acreage (rural):	
25. Architectural style:	32. Structural system:	Visible from public road? ☐	
Modern Movements		39. Changes: (describe in box 41 cont.)	
26. Plan Shape:		☐ Addition	Date(s)
	33. Exterior wall cladding:	☐ Altered	Date(s):
27. Number of Stories:		☐ Moved	Date(s):
	34. Foundation Material:	☐ Other	Date(s)
		Endangered by:	
28. No. of bays (1st floor)	35. Basement type:	40. No. outbuildings (describe in box 40 cont.):	
29. Roof Type:	36. Front Porch Type:	41. Further description of building features and associated resources on continuation page. ☐	

OTHER

42: Current Owner/address:	43. Inventory form prepared by (name):	44. Survey date:
HARDEES FOOD SYSTEMS INC C/O CKE RESTAURANTS INC		45. Date of revisions:
P O BOX 4349TAX DEPT-LEWIS ST	Additional Information/revisions by:	
ANAHEIM CA 92803		Survey Category: ☐ RLS ☐ ILS ☐ Significant Properties Lis

FOR SHPO USE:

Date entered in inventory:	Level of survey: ☐ reconnaissance ☐ intensive	Additional research? ☐ yes ☐ no
National Register Status: ☐ listed ☐ in listed district	Other:	
Name:		
☐ pending listing ☐ not eligible ☐ eligible(district) ☐ eligible (individually) ☐ not determined		

ARCHITECTURAL/HISTORIC INVENTORY FORM

4202 S BROADWAY

LOCATION MAP (include north arrow):	SITE MAP/PLAN (include north arrow):

Insert photograph of primary structure on property:

Photo 1:	Photo 2:
Description:	Description:
Date: CD No.: Image No.	Date: CD No.: Image No.

Photographer:	
Main Photo:	Images2012\CompleteSurveyPhotos\BroadwayS4202.JPG

4202 S BROADWAY

21.(cont.) History:and significance. Expand box as necessary or add continuation pages.

22. (cont.) Sources of information. Expand box as necessary or add continuation pages.

40. (cont.) Description of environment and outbuilding. Expand box as necessary or add continuation pages.

41. (cont.) Description of primary resource. Expand box as necessary, or add continuation pages.

Hardees. Recently remodeled.

AMERISTAR
free buffet with play
Hardee's
HELPING MALLORY

MISSOURI DEPARTMENT OF NATURAL RESOURCES
STATE HISTORIC PRESERVATION OFFICE, P.O. Box 176, Jefferson City, MO 65102

ARCHITECTURAL/HISTORIC INVENTORY FORM

1. Survey no.	2. Survey name:
SLC-AS-047	Thematic Survey of Midcentury Modern Movement Nonresidential Architecture in St. Louis

3. County:	4. Address:
St. Louis [Independent City]	**4214-52 S BROADWAY**
Alternate address if applicable	

5. City/State:	6. UTM:		or: LAT		7. Township/Range/Section:
St. Louis [Independent City], M			LONG:		T: R: S: N/A

8. Historic Name (if known):	9. Present/other name (if known):

10. Ownership:	11a. Historic Use (if known):	11b. Current Use:

HISTORICAL DATA

12. Construction date:	1971	15. Architect:	18. Previously surveyed? ☐ Cite survey name in box 22 cont. (page 3)
Major addition/alteration date:			
13. Significant date/period:			
		16. Builder/contractor:	19. On National Register? Cite nomination name in box 22 cont. (page 3)
14. Area(s) of significance:			
		17. Original or significant owner:	20. National Register eligible?
			Historic District Potential? ☐
21. History and significance on continuation page. ☐		22. Sources of information on continuation page. ☐	Name of Potential District?

ARCHITECTURAL INFORMATIO

23. Category of Property:	30. Roof Material:	37. Windows:
		Type:
24. Vernacular or property type:	31. Chimney placement:	Panes
1-Story Commercial		38. Acreage (rural):
25. Architectural style:	32. Structural system:	Visible from public road? ☐
Modern Movements		39. Changes: (describe in box 41 cont.)
26. Plan Shape:		☐ Addition Date(s)
	33. Exterior wall cladding:	☐ Altered Date(s):
27. Number of Stories:		☐ Moved Date(s):
	34. Foundation Material:	☐ Other Date(s)
		Endangered by:
28. No. of bays (1st floor)	35. Basement type:	40. No. outbuildings (describe in box 40 cont.):
29. Roof Type:	36. Front Porch Type:	41. Further description of building features and associated resources on continuation page. ☐

OTHER

42: Current Owner/address:	43. Inventory form prepared by (name):	44. Survey date:
PK INTERNATIONAL LLC		
		45. Date of revisions:
4398 VENTURA PLACE DR	Additional Information/revisions by:	
ST LOUIS MO 63128		Survey Category:
		☐ RLS ☐ ILS ☐ Significant Properties Lis

FOR SHPO USE:

Date entered in inventory:	Level of survey: ☐ reconnaissance ☐ intensive	Additional research? ☐ yes ☐ no
National Register Status: ☐ listed ☐ in listed district	Other:	
Name:		
☐ pending listing ☐ not eligible		
☐ eligible(district) ☐ eligible (individually)		
☐ not determined		

ARCHITECTURAL/HISTORIC INVENTORY FORM

4214-52 S BROADWAY

LOCATION MAP (include north arrow):	SITE MAP/PLAN (include north arrow):

Insert photograph of primary structure on property:

Photo 1:	Photo 2:
Description:	Description:
Date: CD No.: Image No.	Date: CD No.: Image No.

Photographer:	
Main Photo:	Images2012\CompleteSurveyPhotos\BroadwayS4214.JPG

4214-52 S BROADWAY

21.(cont.) History:and significance. Expand box as necessary or add continuation pages.

22. (cont.) Sources of information. Expand box as necessary or add continuation pages.

40. (cont.) Description of environment and outbuilding. Expand box as necessary or add continuation pages.

41. (cont.) Description of primary resource. Expand box as necessary, or add continuation pages.

Strip Mall…concrete block construction with perma-stone front and mansard roof. Family Dollar main store.

FAMILY DOLLAR

MISSOURI DEPARTMENT OF NATURAL RESOURCES
STATE HISTORIC PRESERVATION OFFICE, P.O. Box 176, Jefferson City, MO 65102

ARCHITECTURAL/HISTORIC INVENTORY FORM

1. Survey no.	2. Survey name:
SLC-AS-047	Thematic Survey of Midcentury Modern Movement Nonresidential Architecture in St. Louis

3. County:	4. Address:
St. Louis [Independent City]	**4330 S BROADWAY**
Alternate address if applicable	

5. City/State:	6. UTM:		or: LAT		7. Township/Range/Section:
St. Louis [Independent City], M			LONG:		T: R: S: N/A

8. Historic Name (if known):	9. Present/other name (if known):

10. Ownership:	11a. Historic Use (if known):	11b. Current Use:

HISTORICAL DATA

12. Construction date:	1968	15. Architect:	18. Previously surveyed? ☐ Cite survey name in box 22 cont. (page 3)
Major addition/alteration date:			
13. Significant date/period:			
		16. Builder/contractor:	19. On National Register? Cite nomination name in box 22 cont. (page 3)
14. Area(s) of significance:			
		17. Original or significant owner:	20. National Register eligible?
			Historic District Potential? ☐
21. History and significance on continuation page. ☐		22. Sources of information on continuation page. ☐	Name of Potential District?

ARCHITECTURAL INFORMATIO

23. Category of Property:	30. Roof Material:	37. Windows:
		Type:
24. Vernacular or property type:	31. Chimney placement:	Panes
1-Story Commercial		38. Acreage (rural):
25. Architectural style:	32. Structural system:	Visible from public road? ☐
Modern Movements		39. Changes: (describe in box 41 cont.)
26. Plan Shape:		☐ Addition Date(s)
	33. Exterior wall cladding:	☐ Altered Date(s):
27. Number of Stories:		☐ Moved Date(s):
	34. Foundation Material:	☐ Other Date(s)
		Endangered by:
28. No. of bays (1st floor)	35. Basement type:	40. No. outbuildings (describe in box 40 cont.):
29. Roof Type:	36. Front Porch Type:	41. Further description of building features and associated resources on continuation page. ☐

OTHER

42: Current Owner/address:	43. Inventory form prepared by (name):	44. Survey date:
PK INTERNATIONAL LLC		
		45. Date of revisions:
4398 VENTURA PL DR	Additional Information/revisions by:	
ST LOUIS MO 63128		Survey Category:
		☐ RLS ☐ ILS ☐ Significant Properties Lis

FOR SHPO USE:

Date entered in inventory:	Level of survey: ☐ reconnaissance ☐ intensive	Additional research? ☐ yes ☐ no
National Register Status: ☐ listed ☐ in listed district	Other:	
Name:		
☐ pending listing ☐ not eligible		
☐ eligible(district) ☐ eligible (individually)		
☐ not determined		

ARCHITECTURAL/HISTORIC INVENTORY FORM

4330 S BROADWAY

LOCATION MAP (include north arrow):	SITE MAP/PLAN (include north arrow):

Insert photograph of primary structure on property:

Photo 1:	Photo 2:
Description:	Description:
Date: CD No.: Image No.	Date: CD No.: Image No.

Photographer:	
Main Photo:	Images2012\CompleteSurveyPhotos\BroadwayS4330.JPG

4330 S BROADWAY

21.(cont.) History:and significance. Expand box as necessary or add continuation pages.

22. (cont.) Sources of information. Expand box as necessary or add continuation pages.

40. (cont.) Description of environment and outbuilding. Expand box as necessary or add continuation pages.

41. (cont.) Description of primary resource. Expand box as necessary, or add continuation pages.

Former National grocery store and Big Lots. Permastone front with series of seven cast concrete arches on front. Vacant

Goodbye, Total Rewards

MISSOURI DEPARTMENT OF NATURAL RESOURCES
STATE HISTORIC PRESERVATION OFFICE, P.O. Box 176, Jefferson City, MO 65102

ARCHITECTURAL/HISTORIC INVENTORY FORM

1. Survey no.	2. Survey name:
SLC-AS-047	Thematic Survey of Midcentury Modern Movement Nonresidential Architecture in St. Louis

3. County:	4. Address:
St. Louis [Independent City]	**4355-63 S BROADWAY**
Alternate address if applicable	

5. City/State:	6. UTM:		or: LAT		7. Township/Range/Section:
St. Louis [Independent City], M			LONG:		T: R: S: N/A

8. Historic Name (if known):	9. Present/other name (if known):

10. Ownership:	11a. Historic Use (if known):	11b. Current Use:

HISTORICAL DATA

12. Construction date:	1958	15. Architect:	18. Previously surveyed? ☐ Cite survey name in box 22 cont. (page 3)
Major addition/alteration date:			
13. Significant date/period:			
		16. Builder/contractor:	19. On National Register? Cite nomination name in box 22 cont. (page 3)
14. Area(s) of significance:			
		17. Original or significant owner:	20. National Register eligible?
			Historic District Potential? ☐
21. History and significance on continuation page. ☐		22. Sources of information on continuation page. ☐	Name of Potential District?

ARCHITECTURAL INFORMATIO

23. Category of Property:	30. Roof Material:	37. Windows:
		Type:
24. Vernacular or property type:	31. Chimney placement:	Panes
Gas Station		38. Acreage (rural):
25. Architectural style:	32. Structural system:	Visible from public road? ☐
Modern Movements		39. Changes: (describe in box 41 cont.)
26. Plan Shape:		☐ Addition Date(s)
	33. Exterior wall cladding:	☐ Altered Date(s):
27. Number of Stories:		☐ Moved Date(s):
	34. Foundation Material:	☐ Other Date(s)
		Endangered by:
28. No. of bays (1st floor)	35. Basement type:	40. No. outbuildings (describe in box 40 cont.):
29. Roof Type:	36. Front Porch Type:	41. Further description of building features and associated resources on continuation page. ☐

OTHER

42: Current Owner/address:	43. Inventory form prepared by (name):	44. Survey date:
A M BROADWAY LLC		
		45. Date of revisions:
4355 S BROADWAY ST	Additional Information/revisions by:	
ST LOUIS MO 63111		Survey Category: ☐ RLS ☐ ILS ☐ Significant Properties Lis

FOR SHPO USE:

Date entered in inventory:	Level of survey: ☐ reconnaissance ☐ intensive	Additional research? ☐ yes ☐ no
National Register Status: ☐ listed ☐ in listed district	Other:	
Name:		
☐ pending listing ☐ not eligible		
☐ eligible(district) ☐ eligible (individually)		
☐ not determined		

ARCHITECTURAL/HISTORIC INVENTORY FORM

4355-63 S BROADWAY

LOCATION MAP (include north arrow):	SITE MAP/PLAN (include north arrow):

Insert photograph of primary structure on property:

Photo 1:	Photo 2:
Description:	Description:
Date: CD No.: Image No.	Date: CD No.: Image No.

Photographer:	
Main Photo:	Images2012\CompleteSurveyPhotos\BroadwayS4355.JPG

4355-63 S BROADWAY

21.(cont.) History:and significance. Expand box as necessary or add continuation pages.

22. (cont.) Sources of information. Expand box as necessary or add continuation pages.

40. (cont.) Description of environment and outbuilding. Expand box as necessary or add continuation pages.

41. (cont.) Description of primary resource. Expand box as necessary, or add continuation pages.

Phillips 66. manard roof with center storefront.

AIRVOICE
Wireless Service
BULLDOG
ICE

MISSOURI DEPARTMENT OF NATURAL RESOURCES
STATE HISTORIC PRESERVATION OFFICE, P.O. Box 176, Jefferson City, MO 65102

ARCHITECTURAL/HISTORIC INVENTORY FORM

1. Survey no.	2. Survey name:
SLC-AS-047	Thematic Survey of Midcentury Modern Movement Nonresidential Architecture in St. Louis

3. County:	4. Address:
St. Louis [Independent City]	**4553-9 S BROADWAY**
Alternate address if applicable	

5. City/State:	6. UTM:		or: LAT		7. Township/Range/Section:
St. Louis [Independent City], M			LONG:		T: R: S: N/A

8. Historic Name (if known):	9. Present/other name (if known):

10. Ownership:	11a. Historic Use (if known):	11b. Current Use:

HISTORICAL DATA

12. Construction date:	1971	15. Architect:	18. Previously surveyed? ☐ Cite survey name in box 22 cont. (page 3)
Major addition/alteration date:			
13. Significant date/period:			
		16. Builder/contractor:	19. On National Register? Cite nomination name in box 22 cont. (page 3)
14. Area(s) of significance:			
		17. Original or significant owner:	20. National Register eligible?
			Historic District Potential? ☐
21. History and significance on continuation page. ☐		22. Sources of information on continuation page. ☐	Name of Potential District?

ARCHITECTURAL INFORMATIO

23. Category of Property:	30. Roof Material:	37. Windows:	
		Type:	
24. Vernacular or property type:	31. Chimney placement:	Panes	
Gas Station		38. Acreage (rural):	
25. Architectural style:	32. Structural system:	Visible from public road? ☐	
Modern Movements		39. Changes: (describe in box 41 cont.)	
26. Plan Shape:		☐ Addition	Date(s)
	33. Exterior wall cladding:	☐ Altered	Date(s):
27. Number of Stories:		☐ Moved	Date(s):
	34. Foundation Material:	☐ Other	Date(s)
		Endangered by:	
28. No. of bays (1st floor)	35. Basement type:	40. No. outbuildings (describe in box 40 cont.):	
29. Roof Type:	36. Front Porch Type:	41. Further description of building features and associated resources on continuation page. ☐	

OTHER

42: Current Owner/address:	43. Inventory form prepared by (name):	44. Survey date:
BMKM LLC		
		45. Date of revisions:
309 REMINGTON WAY DR	Additional Information/revisions by:	
BALLWIN MO 63021		Survey Category: ☐ RLS ☐ ILS ☐ Significant Properties Lis

FOR SHPO USE:

Date entered in inventory:	Level of survey: ☐ reconnaissance ☐ intensive	Additional research? ☐ yes ☐ no
National Register Status: ☐ listed ☐ in listed district	Other:	
Name:		
☐ pending listing ☐ not eligible		
☐ eligible(district) ☐ eligible (individually)		
☐ not determined		

ARCHITECTURAL/HISTORIC INVENTORY FORM

4553-9 S BROADWAY

LOCATION MAP (include north arrow):	SITE MAP/PLAN (include north arrow):

Insert photograph of primary structure on property:

Photo 1:	Photo 2:
Description:	Description:
Date: CD No.: Image No.	Date: CD No.: Image No.

Photographer:	
Main Photo:	Images2012\CompleteSurveyPhotos\BroadwayS4553.JPG

4553-9 S BROADWAY

21.(cont.) History:and significance. Expand box as necessary or add continuation pages.

22. (cont.) Sources of information. Expand box as necessary or add continuation pages.

40. (cont.) Description of environment and outbuilding. Expand box as necessary or add continuation pages.

41. (cont.) Description of primary resource. Expand box as necessary, or add continuation pages.

Flat roof brick station with detatched canopy.

Snack Shop
OPEN
AIR
V&C
EBT
ATM
4553
S BROADWAY

MISSOURI DEPARTMENT OF NATURAL RESOURCES
STATE HISTORIC PRESERVATION OFFICE, P.O. Box 176, Jefferson City, MO 65102

ARCHITECTURAL/HISTORIC INVENTORY FORM

1. Survey no.	2. Survey name:
SLC-AS-047	Thematic Survey of Midcentury Modern Movement Nonresidential Architecture in St. Louis

3. County:	4. Address:
St. Louis [Independent City]	**4605-7 S BROADWAY**
Alternate address if applicable	

5. City/State:	6. UTM:		or: LAT		7. Township/Range/Section:
St. Louis [Independent City], M			LONG:		T: R: S: N/A

8. Historic Name (if known):	9. Present/other name (if known):

10. Ownership:	11a. Historic Use (if known):	11b. Current Use:

HISTORICAL DATA

12. Construction date:	1950	15. Architect:	18. Previously surveyed? ☐ Cite survey name in box 22 cont. (page 3)
Major addition/alteration date:			
13. Significant date/period:			
		16. Builder/contractor:	19. On National Register? Cite nomination name in box 22 cont. (page 3)
14. Area(s) of significance:			
		17. Original or significant owner:	20. National Register eligible?
			Historic District Potential? ☐
21. History and significance on continuation page. ☐		22. Sources of information on continuation page. ☐	Name of Potential District?

ARCHITECTURAL INFORMATIO

23. Category of Property:	30. Roof Material:	37. Windows: Type:
24. Vernacular or property type:	31. Chimney placement:	Panes
Office Building		38. Acreage (rural): Visible from public road? ☐
25. Architectural style:	32. Structural system:	
Modern Movements		39. Changes: (describe in box 41 cont.)
26. Plan Shape:		☐ Addition Date(s)
	33. Exterior wall cladding:	☐ Altered Date(s):
27. Number of Stories:		☐ Moved Date(s):
	34. Foundation Material:	☐ Other Date(s)
		Endangered by:
28. No. of bays (1st floor)	35. Basement type:	40. No. outbuildings (describe in box 40 cont.):
29. Roof Type:	36. Front Porch Type:	41. Further description of building features and associated resources on continuation page. ☐

OTHER

42: Current Owner/address:	43. Inventory form prepared by (name):	44. Survey date:
BLACKWELL, LINDA FERRIS		
		45. Date of revisions:
4605 S BROADWAY	Additional Information/revisions by:	
ST LOUIS MO 63111		Survey Category: ☐ RLS ☐ ILS ☐ Significant Properties Lis

FOR SHPO USE:

Date entered in inventory:	Level of survey: ☐ reconnaissance ☐ intensive	Additional research? ☐ yes ☐ no
National Register Status: ☐ listed ☐ in listed district	Other:	
Name:		
☐ pending listing ☐ not eligible		
☐ eligible(district) ☐ eligible (individually)		
☐ not determined		

ARCHITECTURAL/HISTORIC INVENTORY FORM

4605-7 S BROADWAY

LOCATION MAP (include north arrow):	SITE MAP/PLAN (include north arrow):

Insert photograph of primary structure on property:

Photo 1:	Photo 2:
Description:	Description:
Date: CD No.: Image No.	Date: CD No.: Image No.

Photographer:	
Main Photo:	Images2012\CompleteSurveyPhotos\BroadwayS4605.jpg

4605-7 S BROADWAY

21.(cont.) History:and significance. Expand box as necessary or add continuation pages.

22. (cont.) Sources of information. Expand box as necessary or add continuation pages.

40. (cont.) Description of environment and outbuilding. Expand box as necessary or add continuation pages.

41. (cont.) Description of primary resource. Expand box as necessary, or add continuation pages.

Simple red brick dual entry first floor commercial, central entrance to upstairs residential.

MISSOURI DEPARTMENT OF NATURAL RESOURCES
STATE HISTORIC PRESERVATION OFFICE, P.O. Box 176, Jefferson City, MO 65102

ARCHITECTURAL/HISTORIC INVENTORY FORM

1. Survey no.	2. Survey name:
SLC-AS-047	Thematic Survey of Midcentury Modern Movement Nonresidential Architecture in St. Louis

3. County:	4. Address:
St. Louis [Independent City]	**5900-22 S BROADWAY**
Alternate address if applicable	

5. City/State:	6. UTM:		or: LAT		7. Township/Range/Section:
St. Louis [Independent City], M			LONG:		T: R: S: N/A

8. Historic Name (if known):	9. Present/other name (if known):

10. Ownership:	11a. Historic Use (if known):	11b. Current Use:

HISTORICAL DATA

12. Construction date:	1961	15. Architect:	18. Previously surveyed? ☐ Cite survey name in box 22 cont. (page 3)
Major addition/alteration date:	1962		
13. Significant date/period:			
		16. Builder/contractor:	19. On National Register? Cite nomination name in box 22 cont. (page 3)
14. Area(s) of significance:			
		17. Original or significant owner:	20. National Register eligible?
			Historic District Potential? ☐
21. History and significance on continuation page. ☐		22. Sources of information on continuation page. ☐	Name of Potential District?

ARCHITECTURAL INFORMATIO

23. Category of Property:	30. Roof Material:	37. Windows: Type:
24. Vernacular or property type: Office in Front of Other Use	31. Chimney placement:	Panes
25. Architectural style: Modern Movements	32. Structural system:	38. Acreage (rural): Visible from public road? ☐
26. Plan Shape:		39. Changes: (describe in box 41 cont.) ☐ Addition Date(s)
	33. Exterior wall cladding:	☐ Altered Date(s):
27. Number of Stories:		☐ Moved Date(s):
	34. Foundation Material:	☐ Other Date(s)
		Endangered by:
28. No. of bays (1st floor)	35. Basement type:	40. No. outbuildings (describe in box 40 cont.):
29. Roof Type:	36. Front Porch Type:	41. Further description of building features and associated resources on continuation page. ☐

OTHER

42: Current Owner/address:	43. Inventory form prepared by (name):	44. Survey date:
PH PROPERITES LLC & DANIEL&KIMBERLY HOCKER & TIMOTHY & DEBORAH POLIT		45. Date of revisions:
P O BOX 11	Additional Information/revisions by:	
BISMARK MO 63624		Survey Category: ☐ RLS ☐ ILS ☐ Significant Properties Lis

FOR SHPO USE:

Date entered in inventory:	Level of survey: ☐ reconnaissance ☐ intensive	Additional research? ☐ yes ☐ no
National Register Status: ☐ listed ☐ in listed district	Other:	
Name:		
☐ pending listing ☐ not eligible		
☐ eligible(district) ☐ eligible (individually)		
☐ not determined		

ARCHITECTURAL/HISTORIC INVENTORY FORM

5900-22 S BROADWAY

LOCATION MAP (include north arrow):	SITE MAP/PLAN (include north arrow):

Insert photograph of primary structure on property:

Photo 1:	Photo 2:
Description:	Description:
Date: CD No.: Image No.	Date: CD No.: Image No.

Photographer:	
Main Photo:	Images2012\CompleteSurveyPhotos\BroadwayS5900.JPG

5900-22 S BROADWAY

21.(cont.) History:and significance. Expand box as necessary or add continuation pages.

22. (cont.) Sources of information. Expand box as necessary or add continuation pages.

40. (cont.) Description of environment and outbuilding. Expand box as necessary or add continuation pages.

41. (cont.) Description of primary resource. Expand box as necessary, or add continuation pages.

corner office with flat canopy; north building on this lot - utilitarian only with sheet metal walls (white)

MISSOURI DEPARTMENT OF NATURAL RESOURCES
STATE HISTORIC PRESERVATION OFFICE, P.O. Box 176, Jefferson City, MO 65102

ARCHITECTURAL/HISTORIC INVENTORY FORM

1. Survey no.	2. Survey name:
SLC-AS-047	Thematic Survey of Modern Movement Architecture in St. Louis

3. County:	4. Address:
St. Louis [Independent City]	**6200-26 S BROADWAY**
Alternate address if applicable	

5. City/State:	6. UTM:		or: LAT		7. Township/Range/Section:
St. Louis, MO			LONG:		T: R: S: N/A

8. Historic Name (if known):	9. Present/other name (if known):

10. Ownership:	11a. Historic Use (if known):	11b. Current Use:

HISTORICAL DATA

12. Construction date:	15. Architect:	18. Previously surveyed? ☐ Cite survey name in box 22 cont. (page 3)
Major addition/alteration date:		
13. Significant date/period:		
	16. Builder/contractor:	19. On National Register? Cite nomination name in box 22 cont. (page 3)
14. Area(s) of significance:		
	17. Original or significant owner:	20. National Register eligible?
		Historic District Potential? ☐
21. History and significance on continuation page. ☐	22. Sources of information on continuation page. ☐	Name of Potential District?

ARCHITECTURAL INFORMATIO

23. Category of Property:	30. Roof Material:	37. Windows: Type:
24. Vernacular or property type:	31. Chimney placement:	Panes
Industrial/Warehouse		38. Acreage (rural): Visible from public road? ☐
25. Architectural style:	32. Structural system:	
Modern Movements		39. Changes: (describe in box 41 cont.)
26. Plan Shape:		☐ Addition Date(s)
	33. Exterior wall cladding:	☐ Altered Date(s):
27. Number of Stories:		☐ Moved Date(s):
	34. Foundation Material:	☐ Other Date(s)
		Endangered by:
28. No. of bays (1st floor)	35. Basement type:	40. No. outbuildings (describe in box 40 cont.):
29. Roof Type:	36. Front Porch Type:	41. Further description of building features and associated resources on continuation page. ☐

OTHER

42: Current Owner/address:	43. Inventory form prepared by (name):	44. Survey date:
ALUMAX FOILS INC		45. Date of revisions:
6100 S BROADWAY	Additional Information/revisions by:	
ST LOUIS MO 63111		Survey Category: ☐ RLS ☐ ILS ☐ Significant Properties Lis

FOR SHPO USE:

Date entered in inventory:	Level of survey: ☐ reconnaissance ☐ intensive	Additional research? ☐ yes ☐ no
National Register Status: ☐ listed ☐ in listed district	Other:	
Name:		
☐ pending listing ☐ not eligible		
☐ eligible(district) ☐ eligible (individually)		
☐ not determined		

ARCHITECTURAL/HISTORIC INVENTORY FORM

6200-26 S BROADWAY

LOCATION MAP (include north arrow):	SITE MAP/PLAN (include north arrow):

Insert photograph of primary structure on property:

Photo 1:	Photo 2:
Description:	Description:
Date: CD No.: Image No.	Date: CD No.: Image No.

Photographer:	
Main Photo:	Images2012\CompleteSurveyPhotos\BroadwayN6200.JPG

6200-26 S BROADWAY

21.(cont.) History:and significance. Expand box as necessary or add continuation pages.

22. (cont.) Sources of information. Expand box as necessary or add continuation pages.

40. (cont.) Description of environment and outbuilding. Expand box as necessary or add continuation pages.

41. (cont.) Description of primary resource. Expand box as necessary, or add continuation pages.

industrial - glass block in brick - could be earlier and database picking up addition?

RECEIVING
DOCK

MISSOURI DEPARTMENT OF NATURAL RESOURCES
STATE HISTORIC PRESERVATION OFFICE, P.O. Box 176, Jefferson City, MO 65102

ARCHITECTURAL/HISTORIC INVENTORY FORM

1. Survey no.	2. Survey name:
SLC-AS-047	Thematic Survey of Midcentury Modern Movement Nonresidential Architecture in St. Louis

3. County:	4. Address:
St. Louis [Independent City]	**6326 S BROADWAY**
Alternate address if applicable	

5. City/State:	6. UTM:		or: LAT		7. Township/Range/Section:
St. Louis [Independent City], M			LONG:		T: R: S: N/A

8. Historic Name (if known):	9. Present/other name (if known):

10. Ownership:	11a. Historic Use (if known):	11b. Current Use:

HISTORICAL DATA

12. Construction date:	1953	15. Architect:	18. Previously surveyed? ☐ Cite survey name in box 22 cont. (page 3)
Major addition/alteration date:	1976		
13. Significant date/period:			
		16. Builder/contractor:	19. On National Register? Cite nomination name in box 22 cont. (page 3)
14. Area(s) of significance:			
		17. Original or significant owner:	20. National Register eligible?
			Historic District Potential? ☐
21. History and significance on continuation page. ☐		22. Sources of information on continuation page. ☐	Name of Potential District?

ARCHITECTURAL INFORMATIO

23. Category of Property:	30. Roof Material:	37. Windows: Type:
24. Vernacular or property type: Industrial/Warehouse	31. Chimney placement:	Panes
25. Architectural style: Modern Movements	32. Structural system:	38. Acreage (rural): Visible from public road? ☐
26. Plan Shape:		39. Changes: (describe in box 41 cont.) ☐ Addition Date(s)
	33. Exterior wall cladding:	☐ Altered Date(s):
27. Number of Stories:		☐ Moved Date(s):
	34. Foundation Material:	☐ Other Date(s)
		Endangered by:
28. No. of bays (1st floor)	35. Basement type:	40. No. outbuildings (describe in box 40 cont.):
29. Roof Type:	36. Front Porch Type:	41. Further description of building features and associated resources on continuation page. ☐

OTHER

42: Current Owner/address:	43. Inventory form prepared by (name):	44. Survey date:
KWESKIN, DANIEL & JAMES E CHERVITZ, TRS		45. Date of revisions:
P O BOX 2857	Additional Information/revisions by:	
ST LOUIS MO 63111		Survey Category: ☐ RLS ☐ ILS ☐ Significant Properties Lis

FOR SHPO USE:

Date entered in inventory:	Level of survey: ☐ reconnaissance ☐ intensive	Additional research? ☐ yes ☐ no
National Register Status: ☐ listed ☐ in listed district	Other:	
Name:		
☐ pending listing ☐ not eligible		
☐ eligible(district) ☐ eligible (individually)		
☐ not determined		

ARCHITECTURAL/HISTORIC INVENTORY FORM

6326 S BROADWAY

LOCATION MAP (include north arrow):	SITE MAP/PLAN (include north arrow):

Insert photograph of primary structure on property:

Photo 1:	Photo 2:
Description:	Description:
Date: CD No.: Image No.	Date: CD No.: Image No.

Photographer:	
Main Photo:	Images2012\CompleteSurveyPhotos\BroadwayS6326.JPG

6326 S BROADWAY

21.(cont.) History:and significance. Expand box as necessary or add continuation pages.

22. (cont.) Sources of information. Expand box as necessary or add continuation pages.

40. (cont.) Description of environment and outbuilding. Expand box as necessary or add continuation pages.

41. (cont.) Description of primary resource. Expand box as necessary, or add continuation pages.

utilitarian/industrial - sheet metal - white

Wiley Sanders

MISSOURI DEPARTMENT OF NATURAL RESOURCES
STATE HISTORIC PRESERVATION OFFICE, P.O. Box 176, Jefferson City, MO 65102

ARCHITECTURAL/HISTORIC INVENTORY FORM

1. Survey no.	2. Survey name:
SLC-AS-047	Thematic Survey of Modern Movement Architecture in St. Louis

3. County:	4. Address:
St. Louis [Independent City]	**6400-16 S BROADWAY**
Alternate address if applicable	

5. City/State:	6. UTM:		or: LAT		7. Township/Range/Section:
St. Louis, MO			LONG:		T: R: S: N/A

8. Historic Name (if known):	9. Present/other name (if known):

10. Ownership:	11a. Historic Use (if known):	11b. Current Use:

HISTORICAL DATA

12. Construction date:	15. Architect:	18. Previously surveyed? ☐ Cite survey name in box 22 cont. (page 3)
Major addition/alteration date:		
13. Significant date/period:		
	16. Builder/contractor:	19. On National Register? Cite nomination name in box 22 cont. (page 3)
14. Area(s) of significance:		
	17. Original or significant owner:	20. National Register eligible?
		Historic District Potential? ☐
21. History and significance on continuation page. ☐	22. Sources of information on continuation page. ☐	Name of Potential District?

ARCHITECTURAL INFORMATIO

23. Category of Property:	30. Roof Material:	37. Windows: Type:
24. Vernacular or property type:	31. Chimney placement:	Panes
25. Architectural style: Modern Movements	32. Structural system:	38. Acreage (rural): Visible from public road? ☐
26. Plan Shape:		39. Changes: (describe in box 41 cont.)
	33. Exterior wall cladding:	☐ Addition Date(s)
27. Number of Stories:		☐ Altered Date(s):
	34. Foundation Material:	☐ Moved Date(s):
		☐ Other Date(s)
		Endangered by:
28. No. of bays (1st floor)	35. Basement type:	40. No. outbuildings (describe in box 40 cont.):
29. Roof Type:	36. Front Porch Type:	41. Further description of building features and associated resources on continuation page. ☐

OTHER

42: Current Owner/address:	43. Inventory form prepared by (name):	44. Survey date:
KWESKIN, DANIEL & CHERVITZ JAMES E		45. Date of revisions:
P O BOX 2857	Additional Information/revisions by:	
ST LOUIS MO 63111		Survey Category: ☐ RLS ☐ ILS ☐ Significant Properties Lis

FOR SHPO USE:

Date entered in inventory:	Level of survey: ☐ reconnaissance ☐ intensive	Additional research? ☐ yes ☐ no
National Register Status: ☐ listed ☐ in listed district	Other:	
Name:		
☐ pending listing ☐ not eligible		
☐ eligible(district) ☐ eligible (individually)		
☐ not determined		

ARCHITECTURAL/HISTORIC INVENTORY FORM

6400-16 S BROADWAY

LOCATION MAP (include north arrow):	SITE MAP/PLAN (include north arrow):

Insert photograph of primary structure on property:

Photo 1:	Photo 2:
Description:	Description:
Date: CD No.: Image No.	Date: CD No.: Image No.

Photographer:	
Main Photo:	Images2012\CompleteSurveyPhotos\BroadwayS6400.JPG

6400-16 S BROADWAY

21.(cont.) History:and significance. Expand box as necessary or add continuation pages.

22. (cont.) Sources of information. Expand box as necessary or add continuation pages.

40. (cont.) Description of environment and outbuilding. Expand box as necessary or add continuation pages.

41. (cont.) Description of primary resource. Expand box as necessary, or add continuation pages.

seems to be joined to 6326 but this section has a brick office and sign: Southern Metal Processing

SOUTHERN METAL PROCESSING
9713
SMP

MISSOURI DEPARTMENT OF NATURAL RESOURCES
STATE HISTORIC PRESERVATION OFFICE, P.O. Box 176, Jefferson City, MO 65102

ARCHITECTURAL/HISTORIC INVENTORY FORM

1. Survey no.	2. Survey name:
SLC-AS-047	Thematic Survey of Midcentury Modern Movement Nonresidential Architecture in St. Louis

3. County:	4. Address:
St. Louis [Independent City]	**6523 S BROADWAY**
Alternate address if applicable	

5. City/State:	6. UTM:		or: LAT		7. Township/Range/Section:
St. Louis [Independent City], M			LONG:		T: R: S: N/A

8. Historic Name (if known):	9. Present/other name (if known):

10. Ownership:	11a. Historic Use (if known):	11b. Current Use:

HISTORICAL DATA

12. Construction date:	1962	15. Architect:	18. Previously surveyed? ☐ Cite survey name in box 22 cont. (page 3)
Major addition/alteration date:			
13. Significant date/period:			
		16. Builder/contractor:	19. On National Register? Cite nomination name in box 22 cont. (page 3)
14. Area(s) of significance:			
		17. Original or significant owner:	20. National Register eligible?
			Historic District Potential? ☐
21. History and significance on continuation page. ☐		22. Sources of information on continuation page. ☐	Name of Potential District?

ARCHITECTURAL INFORMATIO

23. Category of Property:	30. Roof Material:	37. Windows:
		Type:
24. Vernacular or property type:	31. Chimney placement:	Panes
Office Building		38. Acreage (rural):
25. Architectural style:	32. Structural system:	Visible from public road? ☐
Modern Movements		39. Changes: (describe in box 41 cont.)
26. Plan Shape:		☐ Addition Date(s)
	33. Exterior wall cladding:	☐ Altered Date(s):
27. Number of Stories:		☐ Moved Date(s):
	34. Foundation Material:	☐ Other Date(s)
		Endangered by:
28. No. of bays (1st floor)	35. Basement type:	40. No. outbuildings (describe in box 40 cont.):
29. Roof Type:	36. Front Porch Type:	41. Further description of building features and associated resources on continuation page. ☐

OTHER

42: Current Owner/address:	43. Inventory form prepared by (name):	44. Survey date:
HCI CHEMTECH DISTRIBUTION INC C/O CHRIS JOHNSON		45. Date of revisions:
PO BOX 20	Additional Information/revisions by:	
HENDERSON KY 42419		Survey Category:
FOR SHPO USE:		☐ RLS ☐ ILS ☐ Significant Properties Lis

Date entered in inventory:	Level of survey: ☐ reconnaissance ☐ intensive	Additional research? ☐ yes ☐ no
National Register Status: ☐ listed ☐ in listed district	Other:	
Name:		
☐ pending listing ☐ not eligible ☐ eligible(district) ☐ eligible (individually) ☐ not determined		

ARCHITECTURAL/HISTORIC INVENTORY FORM

6523 S BROADWAY

LOCATION MAP (include north arrow):	SITE MAP/PLAN (include north arrow):

Insert photograph of primary structure on property:

Photo 1:	Photo 2:
Description:	Description:
Date: CD No.: Image No.	Date: CD No.: Image No.

Photographer:	
Main Photo:	Images2012\CompleteSurveyPhotos\BroadwayS6523.JPG

6523 S BROADWAY

21.(cont.) History:and significance. Expand box as necessary or add continuation pages.

22. (cont.) Sources of information. Expand box as necessary or add continuation pages.

40. (cont.) Description of environment and outbuilding. Expand box as necessary or add continuation pages.

41. (cont.) Description of primary resource. Expand box as necessary, or add continuation pages.

Slatted aluminum awnings on windows of tan brick buidling - Brenntag

MISSOURI DEPARTMENT OF NATURAL RESOURCES
STATE HISTORIC PRESERVATION OFFICE, P.O. Box 176, Jefferson City, MO 65102

ARCHITECTURAL/HISTORIC INVENTORY FORM

1. Survey no.	2. Survey name:
SLC-AS-047	Thematic Survey of Midcentury Modern Movement Nonresidential Architecture in St. Louis

3. County:	4. Address:
St. Louis [Independent City]	**6900-30 S BROADWAY**
Alternate address if applicable	

5. City/State:	6. UTM:		or: LAT		7. Township/Range/Section:
St. Louis [Independent City], M			LONG:		T: R: S: N/A

8. Historic Name (if known):	9. Present/other name (if known):

10. Ownership:	11a. Historic Use (if known):	11b. Current Use:

HISTORICAL DATA

12. Construction date:	1967	15. Architect:	18. Previously surveyed? ☐ Cite survey name in box 22 cont. (page 3)
Major addition/alteration date:			
13. Significant date/period:			
		16. Builder/contractor:	19. On National Register? Cite nomination name in box 22 cont. (page 3)
14. Area(s) of significance:			
		17. Original or significant owner:	20. National Register eligible?
			Historic District Potential? ☐
21. History and significance on continuation page. ☐		22. Sources of information on continuation page. ☐	Name of Potential District?

ARCHITECTURAL INFORMATIO

23. Category of Property:	30. Roof Material:	37. Windows: Type:
24. Vernacular or property type: Industrial/Warehouse	31. Chimney placement:	Panes
25. Architectural style: Modern Movements	32. Structural system:	38. Acreage (rural): Visible from public road? ☐
26. Plan Shape:		39. Changes: (describe in box 41 cont.) ☐ Addition Date(s)
	33. Exterior wall cladding:	☐ Altered Date(s):
27. Number of Stories:		☐ Moved Date(s):
	34. Foundation Material:	☐ Other Date(s)
		Endangered by:
28. No. of bays (1st floor)	35. Basement type:	40. No. outbuildings (describe in box 40 cont.):
29. Roof Type:	36. Front Porch Type:	41. Further description of building features and associated resources on continuation page. ☐

OTHER

42: Current Owner/address:	43. Inventory form prepared by (name):	44. Survey date:
STRATMAN, JUDITH E		45. Date of revisions:
3706 UNION RD	Additional Information/revisions by:	
ST LOUIS MO 63125		Survey Category: ☐ RLS ☐ ILS ☐ Significant Properties Lis

FOR SHPO USE:

Date entered in inventory:	Level of survey: ☐ reconnaissance ☐ intensive	Additional research? ☐ yes ☐ no
National Register Status: ☐ listed ☐ in listed district	Other:	
Name:		
☐ pending listing ☐ not eligible		
☐ eligible(district) ☐ eligible (individually)		
☐ not determined		

ARCHITECTURAL/HISTORIC INVENTORY FORM

6900-30 S BROADWAY

LOCATION MAP (include north arrow):	SITE MAP/PLAN (include north arrow):

Insert photograph of primary structure on property:

Photo 1:	Photo 2:
Description:	Description:
Date: CD No.: Image No.	Date: CD No.: Image No.

Photographer:	
Main Photo:	Images2012\CompleteSurveyPhotos\BroadwayS6900.JPG

6900-30 S BROADWAY

21.(cont.) History:and significance. Expand box as necessary or add continuation pages.

22. (cont.) Sources of information. Expand box as necessary or add continuation pages.

40. (cont.) Description of environment and outbuilding. Expand box as necessary or add continuation pages.

41. (cont.) Description of primary resource. Expand box as necessary, or add continuation pages.

paiared Quonsets at north end; ribbed sheetmetal avove raised reincon base at north; south end - brick faced office area (separate photo)

OVERHEAD
DOORS
SOLD HERE
OPEN TO
THE PUBLIC
Loughborough Ave

ENTRANCE

MISSOURI DEPARTMENT OF NATURAL RESOURCES
STATE HISTORIC PRESERVATION OFFICE, P.O. Box 176, Jefferson City, MO 65102

ARCHITECTURAL/HISTORIC INVENTORY FORM

1. Survey no.	2. Survey name:
SLC-AS-047	Thematic Survey of Midcentury Modern Movement Nonresidential Architecture in St. Louis

3. County:	4. Address:
St. Louis [Independent City]	**7417 S BROADWAY**
Alternate address if applicable	

5. City/State:	6. UTM:		or: LAT		7. Township/Range/Section:
St. Louis [Independent City], M			LONG:		T: R: S: N/A

8. Historic Name (if known):	9. Present/other name (if known):

10. Ownership:	11a. Historic Use (if known):	11b. Current Use:

HISTORICAL DATA

12. Construction date:	1947	15. Architect:	18. Previously surveyed? ☐ Cite survey name in box 22 cont. (page 3)
Major addition/alteration date:			
13. Significant date/period:			
		16. Builder/contractor:	19. On National Register? Cite nomination name in box 22 cont. (page 3)
14. Area(s) of significance:			
		17. Original or significant owner:	20. National Register eligible?
			Historic District Potential? ☐
21. History and significance on continuation page. ☐		22. Sources of information on continuation page. ☐	Name of Potential District?

ARCHITECTURAL INFORMATIO

23. Category of Property:	30. Roof Material:	37. Windows:
		Type:
24. Vernacular or property type:	31. Chimney placement:	Panes
1-Story Commercial		38. Acreage (rural):
25. Architectural style:	32. Structural system:	Visible from public road? ☐
Modern Movements		39. Changes: (describe in box 41 cont.)
26. Plan Shape:		☐ Addition Date(s)
	33. Exterior wall cladding:	☐ Altered Date(s):
27. Number of Stories:		☐ Moved Date(s):
	34. Foundation Material:	☐ Other Date(s)
		Endangered by:
28. No. of bays (1st floor)	35. Basement type:	40. No. outbuildings (describe in box 40 cont.):
29. Roof Type:	36. Front Porch Type:	41. Further description of building features and associated resources on continuation page. ☐

OTHER

42: Current Owner/address:	43. Inventory form prepared by (name):	44. Survey date:
SCHALLER, EUGENE G TRS		
		45. Date of revisions:
7419 S BROADWAY	Additional Information/revisions by:	
ST LOUIS MO 631113406		Survey Category:
FOR SHPO USE:		☐ RLS ☐ ILS ☐ Significant Properties Lis

Date entered in inventory:	Level of survey: ☐ reconnaissance ☐ intensive	Additional research? ☐ yes ☐ no
National Register Status: ☐ listed ☐ in listed district	Other:	
Name:		
☐ pending listing ☐ not eligible		
☐ eligible(district) ☐ eligible (individually)		
☐ not determined		

ARCHITECTURAL/HISTORIC INVENTORY FORM

7417 S BROADWAY

LOCATION MAP (include north arrow):	SITE MAP/PLAN (include north arrow):

Insert photograph of primary structure on property:

Photo 1:	Photo 2:
Description:	Description:
Date: CD No.: Image No.	Date: CD No.: Image No.

Photographer:	
Main Photo:	Images2012\CompleteSurveyPhotos\BroadwayS7417.JPG

7417 S BROADWAY

21.(cont.) History:and significance. Expand box as necessary or add continuation pages.

22. (cont.) Sources of information. Expand box as necessary or add continuation pages.

40. (cont.) Description of environment and outbuilding. Expand box as necessary or add continuation pages.

41. (cont.) Description of primary resource. Expand box as necessary, or add continuation pages.

minimarl 2-storefront commercial building - clay tile surround

GOODIE SHOP
7421
REAL ESTATE
LOANS
INSURANCE
EUGENE G.
SCHALLER
REALTY CO.
REAL ESTATE
LOANS
INSURANCE
7419

MISSOURI DEPARTMENT OF NATURAL RESOURCES
STATE HISTORIC PRESERVATION OFFICE, P.O. Box 176, Jefferson City, MO 65102

ARCHITECTURAL/HISTORIC INVENTORY FORM

1. Survey no.	2. Survey name:
SLC-AS-047	Thematic Survey of Midcentury Modern Movement Nonresidential Architecture in St. Louis

3. County:	4. Address:
St. Louis [Independent City]	**7424 S BROADWAY**
Alternate address if applicable	

5. City/State:	6. UTM:		or: LAT		7. Township/Range/Section:
St. Louis [Independent City], M			LONG:		T: R: S: N/A

8. Historic Name (if known):	9. Present/other name (if known):

10. Ownership:	11a. Historic Use (if known):	11b. Current Use:

HISTORICAL DATA

12. Construction date:	1969	15. Architect:	18. Previously surveyed? ☐ Cite survey name in box 22 cont. (page 3)
Major addition/alteration date:			
13. Significant date/period:			
		16. Builder/contractor:	19. On National Register? Cite nomination name in box 22 cont. (page 3)
14. Area(s) of significance:			
		17. Original or significant owner:	20. National Register eligible?
			Historic District Potential? ☐
21. History and significance on continuation page. ☐		22. Sources of information on continuation page. ☐	Name of Potential District?

ARCHITECTURAL INFORMATIO

23. Category of Property:	30. Roof Material:	37. Windows:
		Type:
24. Vernacular or property type:	31. Chimney placement:	Panes
Industrial/Warehouse		38. Acreage (rural):
25. Architectural style:	32. Structural system:	Visible from public road? ☐
Modern Movements		39. Changes: (describe in box 41 cont.)
26. Plan Shape:		☐ Addition Date(s)
	33. Exterior wall cladding:	☐ Altered Date(s):
27. Number of Stories:		☐ Moved Date(s):
	34. Foundation Material:	☐ Other Date(s)
		Endangered by:
28. No. of bays (1st floor)	35. Basement type:	40. No. outbuildings (describe in box 40 cont.):
29. Roof Type:	36. Front Porch Type:	41. Further description of building features and associated resources on continuation page. ☐

OTHER

42: Current Owner/address:	43. Inventory form prepared by (name):	44. Survey date:
UNION PACIFIC RAILROAD UNION PACIFIC RR CO PRPTY TAX CO		45. Date of revisions:
1700 FARNAM ST 10TH FL SO	Additional Information/revisions by:	
OMAHA NE 68102		Survey Category:
FOR SHPO USE:		☐ RLS ☐ ILS ☐ Significant Properties Lis

Date entered in inventory:	Level of survey: ☐ reconnaissance ☐ intensive	Additional research? ☐ yes ☐ no
National Register Status: ☐ listed ☐ in listed district	Other:	
Name:		
☐ pending listing ☐ not eligible ☐ eligible(district) ☐ eligible (individually) ☐ not determined		

ARCHITECTURAL/HISTORIC INVENTORY FORM

7424 S BROADWAY

LOCATION MAP (include north arrow):	SITE MAP/PLAN (include north arrow):

Insert photograph of primary structure on property:

Photo 1:	Photo 2:
Description:	Description:
Date: CD No.: Image No.	Date: CD No.: Image No.

Photographer:	
Main Photo:	Images2012\CompleteSurveyPhotos\BroadwayS7424.JPG

7424 S BROADWAY

21.(cont.) History:and significance. Expand box as necessary or add continuation pages.

22. (cont.) Sources of information. Expand box as necessary or add continuation pages.

40. (cont.) Description of environment and outbuilding. Expand box as necessary or add continuation pages.

41. (cont.) Description of primary resource. Expand box as necessary, or add continuation pages.

ofice at 7420, north end has brick; otherwise utilitarian only

7400
MRC

SPEED LIMIT
5

MISSOURI DEPARTMENT OF NATURAL RESOURCES
STATE HISTORIC PRESERVATION OFFICE, P.O. Box 176, Jefferson City, MO 65102

ARCHITECTURAL/HISTORIC INVENTORY FORM

1. Survey no.	2. Survey name:
SLC-AS-047	Thematic Survey of Midcentury Modern Movement Nonresidential Architecture in St. Louis

3. County:	4. Address:
St. Louis [Independent City]	**7501-9 S BROADWAY**
Alternate address if applicable	

5. City/State:	6. UTM:		or: LAT		7. Township/Range/Section:
St. Louis [Independent City], M			LONG:		T: R: S: N/A

8. Historic Name (if known):	9. Present/other name (if known):

10. Ownership:	11a. Historic Use (if known):	11b. Current Use:

HISTORICAL DATA

12. Construction date:	1968	15. Architect:	18. Previously surveyed? ☐ Cite survey name in box 22 cont. (page 3)
Major addition/alteration date:			
13. Significant date/period:			
		16. Builder/contractor:	19. On National Register? Cite nomination name in box 22 cont. (page 3)
14. Area(s) of significance:			
		17. Original or significant owner:	20. National Register eligible?
			Historic District Potential? ☐
21. History and significance on continuation page. ☐		22. Sources of information on continuation page. ☐	Name of Potential District?

ARCHITECTURAL INFORMATIO

23. Category of Property:	30. Roof Material:	37. Windows:
		Type:
24. Vernacular or property type:	31. Chimney placement:	Panes
1-Story Commercial		38. Acreage (rural):
25. Architectural style:	32. Structural system:	Visible from public road? ☐
Modern Movements		39. Changes: (describe in box 41 cont.)
26. Plan Shape:		☐ Addition Date(s)
	33. Exterior wall cladding:	☐ Altered Date(s):
27. Number of Stories:		☐ Moved Date(s):
	34. Foundation Material:	☐ Other Date(s)
		Endangered by:
28. No. of bays (1st floor)	35. Basement type:	40. No. outbuildings (describe in box 40 cont.):
29. Roof Type:	36. Front Porch Type:	41. Further description of building features and associated resources on continuation page. ☐

OTHER

42: Current Owner/address:	43. Inventory form prepared by (name):	44. Survey date:
MC NELLY CORP INC		
		45. Date of revisions:
7501 S BROADWAY	Additional Information/revisions by:	
ST LOUIS MO 63111		Survey Category:
FOR SHPO USE:		☐ RLS ☐ ILS ☐ Significant Properties Lis

Date entered in inventory:	Level of survey: ☐ reconnaissance ☐ intensive	Additional research? ☐ yes ☐ no
National Register Status: ☐ listed ☐ in listed district	Other:	
Name:		
☐ pending listing ☐ not eligible		
☐ eligible(district) ☐ eligible (individually)		
☐ not determined		

ARCHITECTURAL/HISTORIC INVENTORY FORM

7501-9 S BROADWAY

LOCATION MAP (include north arrow):	SITE MAP/PLAN (include north arrow):

Insert photograph of primary structure on property:

Photo 1:	Photo 2:
Description:	Description:
Date: CD No.: Image No.	Date: CD No.: Image No.

Photographer:	
Main Photo:	Images2012\CompleteSurveyPhotos\BroadwayS7501.JPG

7501-9 S BROADWAY

21.(cont.) History:and significance. Expand box as necessary or add continuation pages.

22. (cont.) Sources of information. Expand box as necessary or add continuation pages.

40. (cont.) Description of environment and outbuilding. Expand box as necessary or add continuation pages.

41. (cont.) Description of primary resource. Expand box as necessary, or add continuation pages.

windowless commercial building - two entrances on Broadway have faceted bronze canopies; newer façade? Bel Aire Pawn

Bel-Air
PAWN SHOP
Bel-Air
PAWN SHOP

MISSOURI DEPARTMENT OF NATURAL RESOURCES
STATE HISTORIC PRESERVATION OFFICE, P.O. Box 176, Jefferson City, MO 65102

ARCHITECTURAL/HISTORIC INVENTORY FORM

1. Survey no.	2. Survey name:
SLC-AS-047	Thematic Survey of Midcentury Modern Movement Nonresidential Architecture in St. Louis

3. County:	4. Address:
St. Louis [Independent City]	**7817 S BROADWAY**
Alternate address if applicable	

5. City/State:	6. UTM:		or: LAT		7. Township/Range/Section:
St. Louis [Independent City], M			LONG:		T: R: S: N/A

8. Historic Name (if known):	9. Present/other name (if known):

10. Ownership:	11a. Historic Use (if known):	11b. Current Use:

HISTORICAL DATA

12. Construction date:	1960	15. Architect:	18. Previously surveyed? ☐ Cite survey name in box 22 cont. (page 3)
Major addition/alteration date:			
13. Significant date/period:			
		16. Builder/contractor:	19. On National Register? Cite nomination name in box 22 cont. (page 3)
14. Area(s) of significance:			
		17. Original or significant owner:	20. National Register eligible?
			Historic District Potential? ☐
21. History and significance on continuation page. ☐		22. Sources of information on continuation page. ☐	Name of Potential District?

ARCHITECTURAL INFORMATIO

23. Category of Property:	30. Roof Material:	37. Windows:
		Type:
24. Vernacular or property type:	31. Chimney placement:	Panes
1-Story Commercial		38. Acreage (rural):
25. Architectural style:	32. Structural system:	Visible from public road? ☐
Modern Movements		39. Changes: (describe in box 41 cont.)
26. Plan Shape:		☐ Addition Date(s)
	33. Exterior wall cladding:	☐ Altered Date(s):
27. Number of Stories:		☐ Moved Date(s):
	34. Foundation Material:	☐ Other Date(s)
		Endangered by:
28. No. of bays (1st floor)	35. Basement type:	40. No. outbuildings (describe in box 40 cont.):
29. Roof Type:	36. Front Porch Type:	41. Further description of building features and associated resources on continuation page. ☐

OTHER

42: Current Owner/address:	43. Inventory form prepared by (name):	44. Survey date:
MUSCHANY, VIRGINIA M		
		45. Date of revisions:
7817 S BROADWAY ST	Additional Information/revisions by:	
ST LOUIS MO 63111		Survey Category: ☐ RLS ☐ ILS ☐ Significant Properties Lis

FOR SHPO USE:

Date entered in inventory:	Level of survey: ☐ reconnaissance ☐ intensive	Additional research? ☐ yes ☐ no
National Register Status: ☐ listed ☐ in listed district	Other:	
Name:		
☐ pending listing ☐ not eligible		
☐ eligible(district) ☐ eligible (individually)		
☐ not determined		

ARCHITECTURAL/HISTORIC INVENTORY FORM

7817 S BROADWAY

LOCATION MAP (include north arrow):	SITE MAP/PLAN (include north arrow):

Insert photograph of primary structure on property:

Photo 1:	Photo 2:
Description:	Description:
Date: CD No.: Image No.	Date: CD No.: Image No.

Photographer:	
Main Photo:	Images2012\CompleteSurveyPhotos\BroadwayS7817.jpg

7817 S BROADWAY

21.(cont.) History:and significance. Expand box as necessary or add continuation pages.

22. (cont.) Sources of information. Expand box as necessary or add continuation pages.

40. (cont.) Description of environment and outbuilding. Expand box as necessary or add continuation pages.

41. (cont.) Description of primary resource. Expand box as necessary, or add continuation pages.

One-story medical office with original aluminum canopy. Stone coping at front parapet. Front façade veneered in stone which may be an alteration. Single entry at south flanked by narrow horizontal window on north.

Muschany
Chiropractic Clinic
CHIROPRACTIC BUILDIN

MISSOURI DEPARTMENT OF NATURAL RESOURCES
STATE HISTORIC PRESERVATION OFFICE, P.O. Box 176, Jefferson City, MO 65102

ARCHITECTURAL/HISTORIC INVENTORY FORM

1. Survey no.	2. Survey name:
SLC-AS-047	Thematic Survey of Midcentury Modern Movement Nonresidential Architecture in St. Louis

3. County:	4. Address:
St. Louis [Independent City]	**8011 S BROADWAY**
Alternate address if applicable	

5. City/State:	6. UTM:		or: LAT		7. Township/Range/Section:
St. Louis [Independent City], M			LONG:		T: R: S: N/A

8. Historic Name (if known):	9. Present/other name (if known):

10. Ownership:	11a. Historic Use (if known):	11b. Current Use:

HISTORICAL DATA

12. Construction date:	1958	15. Architect:	18. Previously surveyed? ☐ Cite survey name in box 22 cont. (page 3)
Major addition/alteration date:	1958		
13. Significant date/period:			
		16. Builder/contractor:	19. On National Register? Cite nomination name in box 22 cont. (page 3)
14. Area(s) of significance:			
		17. Original or significant owner:	20. National Register eligible?
			Historic District Potential? ☐
21. History and significance on continuation page. ☐		22. Sources of information on continuation page. ☐	Name of Potential District?

ARCHITECTURAL INFORMATIO

23. Category of Property:	30. Roof Material:	37. Windows:
		Type:
24. Vernacular or property type:	31. Chimney placement:	Panes
Gas Station		38. Acreage (rural):
25. Architectural style:	32. Structural system:	Visible from public road? ☐
Modern Movements		39. Changes: (describe in box 41 cont.)
26. Plan Shape:		☐ Addition Date(s)
	33. Exterior wall cladding:	☐ Altered Date(s):
27. Number of Stories:		☐ Moved Date(s):
	34. Foundation Material:	☐ Other Date(s)
		Endangered by:
28. No. of bays (1st floor)	35. Basement type:	40. No. outbuildings (describe in box 40 cont.):
29. Roof Type:	36. Front Porch Type:	41. Further description of building features and associated resources on continuation page. ☐

OTHER

42: Current Owner/address:	43. Inventory form prepared by (name):	44. Survey date:
REF INVESTMENTS LLC		
		45. Date of revisions:
716 PARDELLA	Additional Information/revisions by:	
ST LOUIS MO 63125		Survey Category:
FOR SHPO USE:		☐ RLS ☐ ILS ☐ Significant Properties Lis

Date entered in inventory:		Level of survey: ☐ reconnaissance ☐ intensive	Additional research? ☐ yes ☐ no
National Register Status: ☐ listed ☐ in listed district		Other:	
Name:			
☐ pending listing ☐ not eligible			
☐ eligible(district) ☐ eligible (individually)			
☐ not determined			

ARCHITECTURAL/HISTORIC INVENTORY FORM

8011 S BROADWAY

LOCATION MAP (include north arrow):	SITE MAP/PLAN (include north arrow):

Insert photograph of primary structure on property:

Photo 1:	Photo 2:
Description:	Description:
Date: CD No.: Image No.	Date: CD No.: Image No.

Photographer:	
Main Photo:	Images2012\CompleteSurveyPhotos\BroadwayS8011.jpg

8011 S BROADWAY

21.(cont.) History:and significance. Expand box as necessary or add continuation pages.

22. (cont.) Sources of information. Expand box as necessary or add continuation pages.

40. (cont.) Description of environment and outbuilding. Expand box as necessary or add continuation pages.

41. (cont.) Description of primary resource. Expand box as necessary, or add continuation pages.

Cantilever canopy over pumps. Standard square off with attached garage. Façade appears to be altered.

GOOD
CAR TRUCK JAR CHEAP CHEAP

MISSOURI DEPARTMENT OF NATURAL RESOURCES
STATE HISTORIC PRESERVATION OFFICE, P.O. Box 176, Jefferson City, MO 65102

ARCHITECTURAL/HISTORIC INVENTORY FORM

1. Survey no.	2. Survey name:
SLC-AS-047	Thematic Survey of Midcentury Modern Movement Nonresidential Architecture in St. Louis

3. County:	4. Address:
St. Louis [Independent City]	**8200-20 S BROADWAY**
Alternate address if applicable	

5. City/State:	6. UTM:		or: LAT		7. Township/Range/Section:
St. Louis [Independent City], M			LONG:		T: R: S: N/A

8. Historic Name (if known):	9. Present/other name (if known):

10. Ownership:	11a. Historic Use (if known):	11b. Current Use:

HISTORICAL DATA

12. Construction date:	1955	15. Architect:	18. Previously surveyed? ☐ Cite survey name in box 22 cont. (page 3)
Major addition/alteration date:			
13. Significant date/period:			
		16. Builder/contractor:	19. On National Register? Cite nomination name in box 22 cont. (page 3)
14. Area(s) of significance:			
		17. Original or significant owner:	20. National Register eligible?
			Historic District Potential? ☐
21. History and significance on continuation page. ☐		22. Sources of information on continuation page. ☐	Name of Potential District?

ARCHITECTURAL INFORMATIO

23. Category of Property:	30. Roof Material:	37. Windows:
		Type:
24. Vernacular or property type:	31. Chimney placement:	Panes
Gas Station		38. Acreage (rural):
25. Architectural style:	32. Structural system:	Visible from public road? ☐
Modern Movements		39. Changes: (describe in box 41 cont.)
26. Plan Shape:		☐ Addition Date(s)
	33. Exterior wall cladding:	☐ Altered Date(s):
27. Number of Stories:		☐ Moved Date(s):
	34. Foundation Material:	☐ Other Date(s)
		Endangered by:
28. No. of bays (1st floor)	35. Basement type:	40. No. outbuildings (describe in box 40 cont.):
29. Roof Type:	36. Front Porch Type:	41. Further description of building features and associated resources on continuation page. ☐

OTHER

42: Current Owner/address:	43. Inventory form prepared by (name):	44. Survey date:
SPIRIT ENERGY LLC		
		45. Date of revisions:
7701 FORSYTH BLVD STE 325	Additional Information/revisions by:	
ST LOUIS MO 63105		Survey Category:
FOR SHPO USE:		☐ RLS ☐ ILS ☐ Significant Properties Lis

Date entered in inventory:	Level of survey: ☐ reconnaissance ☐ intensive	Additional research? ☐ yes ☐ no
National Register Status: ☐ listed ☐ in listed district	Other:	
Name:		
☐ pending listing ☐ not eligible		
☐ eligible(district) ☐ eligible (individually)		
☐ not determined		

ARCHITECTURAL/HISTORIC INVENTORY FORM

8200-20 S BROADWAY

LOCATION MAP (include north arrow):	SITE MAP/PLAN (include north arrow):

Insert photograph of primary structure on property:

Photo 1:	Photo 2:
Description:	Description:
Date: CD No.: Image No.	Date: CD No.: Image No.

Photographer:	
Main Photo:	Images2012\CompleteSurveyPhotos\BroadwayS8200.jpg

8200-20 S BROADWAY

21.(cont.) History:and significance. Expand box as necessary or add continuation pages.

22. (cont.) Sources of information. Expand box as necessary or add continuation pages.

40. (cont.) Description of environment and outbuilding. Expand box as necessary or add continuation pages.

41. (cont.) Description of primary resource. Expand box as necessary, or add continuation pages.

Circle K/Shell. Detached canopy over pumps. Façade of store has been modernized for current livery.

Shell
BUD LIGHT
BUD LIGHT

MISSOURI DEPARTMENT OF NATURAL RESOURCES
STATE HISTORIC PRESERVATION OFFICE, P.O. Box 176, Jefferson City, MO 65102

ARCHITECTURAL/HISTORIC INVENTORY FORM

1. Survey no.	2. Survey name:
SLC-AS-047	Thematic Survey of Midcentury Modern Movement Nonresidential Architecture in St. Louis

3. County:	4. Address:
St. Louis [Independent City]	**8425 S BROADWAY**
Alternate address if applicable	

5. City/State:	6. UTM:		or: LAT		7. Township/Range/Section:
St. Louis [Independent City], M			LONG:		T: R: S: N/A

8. Historic Name (if known):	9. Present/other name (if known):

10. Ownership:	11a. Historic Use (if known):	11b. Current Use:

HISTORICAL DATA

12. Construction date:	1968	15. Architect:	18. Previously surveyed? ☐ Cite survey name in box 22 cont. (page 3)
Major addition/alteration date:			
13. Significant date/period:			
		16. Builder/contractor:	19. On National Register? Cite nomination name in box 22 cont. (page 3)
14. Area(s) of significance:			
		17. Original or significant owner:	20. National Register eligible?
			Historic District Potential? ☐
21. History and significance on continuation page. ☐		22. Sources of information on continuation page. ☐	Name of Potential District?

ARCHITECTURAL INFORMATIO

23. Category of Property:	30. Roof Material:	37. Windows:
		Type:
24. Vernacular or property type:	31. Chimney placement:	Panes
Gas Station		38. Acreage (rural):
25. Architectural style:	32. Structural system:	Visible from public road? ☐
Modern Movements		39. Changes: (describe in box 41 cont.)
26. Plan Shape:		☐ Addition Date(s)
	33. Exterior wall cladding:	☐ Altered Date(s):
27. Number of Stories:		☐ Moved Date(s):
	34. Foundation Material:	☐ Other Date(s)
		Endangered by:
28. No. of bays (1st floor)	35. Basement type:	40. No. outbuildings (describe in box 40 cont.):
29. Roof Type:	36. Front Porch Type:	41. Further description of building features and associated resources on continuation page. ☐

OTHER

42: Current Owner/address:	43. Inventory form prepared by (name):	44. Survey date:
KANIA, EDWARD L & MARTHA E		
		45. Date of revisions:
8425 SO BROADWAY	Additional Information/revisions by:	
ST LOUIS MO 63111		Survey Category:
FOR SHPO USE:		☐ RLS ☐ ILS ☐ Significant Properties Lis

Date entered in inventory:	Level of survey: ☐ reconnaissance ☐ intensive	Additional research? ☐ yes ☐ no
National Register Status: ☐ listed ☐ in listed district	Other:	
Name:		
☐ pending listing ☐ not eligible		
☐ eligible(district) ☐ eligible (individually)		
☐ not determined		

ARCHITECTURAL/HISTORIC INVENTORY FORM

8425 S BROADWAY

LOCATION MAP (include north arrow):	SITE MAP/PLAN (include north arrow):

Insert photograph of primary structure on property:

Photo 1:	Photo 2:
Description:	Description:
Date: CD No.: Image No.	Date: CD No.: Image No.

Photographer:	
Main Photo:	Images2012\CompleteSurveyPhotos\BroadwayS8425.jpg

8425 S BROADWAY

21.(cont.) History:and significance. Expand box as necessary or add continuation pages.

22. (cont.) Sources of information. Expand box as necessary or add continuation pages.

40. (cont.) Description of environment and outbuilding. Expand box as necessary or add continuation pages.

41. (cont.) Description of primary resource. Expand box as necessary, or add continuation pages.

South Side Auto Repair. Concrete block construction. Non-discript.

8425
S. BROADWAY
8425
S. BROADWAY
South Side Auto Repair
DODGE

MISSOURI DEPARTMENT OF NATURAL RESOURCES
STATE HISTORIC PRESERVATION OFFICE, P.O. Box 176, Jefferson City, MO 65102

ARCHITECTURAL/HISTORIC INVENTORY FORM

1. Survey no.	2. Survey name:
SLC-AS-047	Thematic Survey of Midcentury Modern Movement Nonresidential Architecture in St. Louis

3. County:	4. Address:
St. Louis [Independent City]	**8645 S BROADWAY**
Alternate address if applicable	

5. City/State:	6. UTM:		or: LAT		7. Township/Range/Section:
St. Louis [Independent City], M			LONG:		T: R: S: N/A

8. Historic Name (if known):	9. Present/other name (if known):

10. Ownership:	11a. Historic Use (if known):	11b. Current Use:

HISTORICAL DATA

12. Construction date:	1962	15. Architect:	18. Previously surveyed? ☐ Cite survey name in box 22 cont. (page 3)
Major addition/alteration date:	1990		
13. Significant date/period:			
		16. Builder/contractor:	19. On National Register? Cite nomination name in box 22 cont. (page 3)
14. Area(s) of significance:			
		17. Original or significant owner:	20. National Register eligible?
			Historic District Potential? ☐
21. History and significance on continuation page. ☐		22. Sources of information on continuation page. ☐	Name of Potential District?

ARCHITECTURAL INFORMATIO

23. Category of Property:	30. Roof Material:	37. Windows: Type:
24. Vernacular or property type: Office Building	31. Chimney placement:	Panes
25. Architectural style: Modern Movements	32. Structural system:	38. Acreage (rural): Visible from public road? ☐
26. Plan Shape:		39. Changes: (describe in box 41 cont.) ☐ Addition Date(s)
	33. Exterior wall cladding:	☐ Altered Date(s):
27. Number of Stories:		☐ Moved Date(s):
	34. Foundation Material:	☐ Other Date(s)
		Endangered by:
28. No. of bays (1st floor)	35. Basement type:	40. No. outbuildings (describe in box 40 cont.):
29. Roof Type:	36. Front Porch Type:	41. Further description of building features and associated resources on continuation page. ☐

OTHER

42: Current Owner/address:	43. Inventory form prepared by (name):	44. Survey date:
MCGUIRE SIXTH ST WAREHOUSE INC		45. Date of revisions:
8645 S BROADWAY	Additional Information/revisions by:	
ST LOUIS MO 63111		Survey Category: ☐ RLS ☐ ILS ☐ Significant Properties Lis

FOR SHPO USE:

Date entered in inventory:	Level of survey: ☐ reconnaissance ☐ intensive	Additional research? ☐ yes ☐ no
National Register Status: ☐ listed ☐ in listed district	Other:	
Name:		
☐ pending listing ☐ not eligible		
☐ eligible(district) ☐ eligible (individually)		
☐ not determined		

ARCHITECTURAL/HISTORIC INVENTORY FORM

8645 S BROADWAY

LOCATION MAP (include north arrow):	SITE MAP/PLAN (include north arrow):

Insert photograph of primary structure on property:

Photo 1:	Photo 2:
Description:	Description:
Date: CD No.: Image No.	Date: CD No.: Image No.

Photographer:	
Main Photo:	Images2012\CompleteSurveyPhotos\BroadwayS8645.jpg

8645 S BROADWAY

21.(cont.) History:and significance. Expand box as necessary or add continuation pages.

22. (cont.) Sources of information. Expand box as necessary or add continuation pages.

40. (cont.) Description of environment and outbuilding. Expand box as necessary or add continuation pages.

41. (cont.) Description of primary resource. Expand box as necessary, or add continuation pages.

1-story brick office building with central glazed entry with flat roof with projecting eaves.

McGuire Moving & Storage

MISSOURI DEPARTMENT OF NATURAL RESOURCES
STATE HISTORIC PRESERVATION OFFICE, P.O. Box 176, Jefferson City, MO 65102

ARCHITECTURAL/HISTORIC INVENTORY FORM

1. Survey no.	2. Survey name:
SLC-AS-047	Thematic Survey of Modern Movement Architecture in St. Louis

3. County:	4. Address:
St. Louis [Independent City]	**8650-8 S BROADWAY**
Alternate address if applicable	

5. City/State:	6. UTM:		or: LAT		7. Township/Range/Section:
St. Louis [Independent City], M			LONG:		T: R: S: N/A

8. Historic Name (if known):	9. Present/other name (if known):

10. Ownership:	11a. Historic Use (if known):	11b. Current Use:

HISTORICAL DATA

12. Construction date:	1965	15. Architect:	18. Previously surveyed? ☐ Cite survey name in box 22 cont. (page 3)
Major addition/alteration date:			
13. Significant date/period:			
		16. Builder/contractor:	19. On National Register? Cite nomination name in box 22 cont. (page 3)
14. Area(s) of significance:			
		17. Original or significant owner:	20. National Register eligible?
			Historic District Potential? ☐
21. History and significance on continuation page. ☐		22. Sources of information on continuation page. ☐	Name of Potential District?

ARCHITECTURAL INFORMATIO

23. Category of Property:	30. Roof Material:	37. Windows:
		Type:
24. Vernacular or property type:	31. Chimney placement:	Panes
1-Story Commercial		38. Acreage (rural):
25. Architectural style:	32. Structural system:	Visible from public road? ☐
Modern Movements		39. Changes: (describe in box 41 cont.)
26. Plan Shape:		☐ Addition Date(s)
	33. Exterior wall cladding:	☐ Altered Date(s):
27. Number of Stories:		☐ Moved Date(s):
	34. Foundation Material:	☐ Other Date(s)
		Endangered by:
28. No. of bays (1st floor)	35. Basement type:	40. No. outbuildings (describe in box 40 cont.):
29. Roof Type:	36. Front Porch Type:	41. Further description of building features and associated resources on continuation page. ☐

OTHER

42: Current Owner/address:	43. Inventory form prepared by (name):	44. Survey date:
ST LOUIS INVESTEMNT PROPERTIES INC		45. Date of revisions:
14323 S OUTER FORTY RD	Additional Information/revisions by:	
TOWN & CNRTY MO 63017		Survey Category: ☐ RLS ☐ ILS ☐ Significant Properties Lis

FOR SHPO USE:

Date entered in inventory:	Level of survey: ☐ reconnaissance ☐ intensive	Additional research? ☐ yes ☐ no
National Register Status: ☐ listed ☐ in listed district	Other:	
Name:		
☐ pending listing ☐ not eligible		
☐ eligible(district) ☐ eligible (individually)		
☐ not determined		

ARCHITECTURAL/HISTORIC INVENTORY FORM

8650-8 S BROADWAY

LOCATION MAP (include north arrow):	SITE MAP/PLAN (include north arrow):

Insert photograph of primary structure on property:

Photo 1:	Photo 2:
Description:	Description:
Date: CD No.: Image No.	Date: CD No.: Image No.

Photographer:	
Main Photo:	Images2012\CompleteSurveyPhotos\BroadwayS8650.jpg

8650-8 S BROADWAY

21.(cont.) History:and significance. Expand box as necessary or add continuation pages.

22. (cont.) Sources of information. Expand box as necessary or add continuation pages.

40. (cont.) Description of environment and outbuilding. Expand box as necessary or add continuation pages.

41. (cont.) Description of primary resource. Expand box as necessary, or add continuation pages.

1-story brick. The Building Division's 1965 construction date for this building appears to refer to a front façade remodel of an earlier building, judging from side bays with large, segmental arched openings (closed) and pilasters. In any case, the front

AVAILABLE
314.270.5991
INTELICA

MISSOURI DEPARTMENT OF NATURAL RESOURCES
STATE HISTORIC PRESERVATION OFFICE, P.O. Box 176, Jefferson City, MO 65102

ARCHITECTURAL/HISTORIC INVENTORY FORM

1. Survey no.	2. Survey name:
SLC-AS-047	Thematic Survey of Midcentury Modern Movement Nonresidential Architecture in St. Louis

3. County:	4. Address:
St. Louis [Independent City]	**8700 S BROADWAY**
Alternate address if applicable	

5. City/State:	6. UTM:		or: LAT		7. Township/Range/Section:
St. Louis [Independent City], M			LONG:		T: R: S: N/A

8. Historic Name (if known):	9. Present/other name (if known):

10. Ownership:	11a. Historic Use (if known):	11b. Current Use:

HISTORICAL DATA

12. Construction date:	1951	15. Architect:	18. Previously surveyed? ☐ Cite survey name in box 22 cont. (page 3)
Major addition/alteration date:			
13. Significant date/period:			
		16. Builder/contractor:	19. On National Register? Cite nomination name in box 22 cont. (page 3)
14. Area(s) of significance:			
		17. Original or significant owner:	20. National Register eligible?
			Historic District Potential? ☐
21. History and significance on continuation page. ☐		22. Sources of information on continuation page. ☐	Name of Potential District?

ARCHITECTURAL INFORMATIO

23. Category of Property:	30. Roof Material:	37. Windows:
		Type:
24. Vernacular or property type:	31. Chimney placement:	Panes
Other-Note in Comments		38. Acreage (rural):
25. Architectural style:	32. Structural system:	Visible from public road? ☐
Modern Movements		39. Changes: (describe in box 41 cont.)
26. Plan Shape:		☐ Addition Date(s)
	33. Exterior wall cladding:	☐ Altered Date(s):
27. Number of Stories:		☐ Moved Date(s):
	34. Foundation Material:	☐ Other Date(s)
		Endangered by:
28. No. of bays (1st floor)	35. Basement type:	40. No. outbuildings (describe in box 40 cont.):
29. Roof Type:	36. Front Porch Type:	41. Further description of building features and associated resources on continuation page. ☐

OTHER

42: Current Owner/address:	43. Inventory form prepared by (name):	44. Survey date:
LACLEDE GAS COMPANY		
		45. Date of revisions:
720 OLIVE ST ROOM 1306	Additional Information/revisions by:	
ST LOUIS MO 63101		Survey Category: ☐ RLS ☐ ILS ☐ Significant Properties Lis

FOR SHPO USE:

Date entered in inventory:	Level of survey: ☐ reconnaissance ☐ intensive	Additional research? ☐ yes ☐ no
National Register Status: ☐ listed ☐ in listed district	Other:	
Name:		
☐ pending listing ☐ not eligible		
☐ eligible(district) ☐ eligible (individually)		
☐ not determined		

ARCHITECTURAL/HISTORIC INVENTORY FORM

8700 S BROADWAY

LOCATION MAP (include north arrow):	SITE MAP/PLAN (include north arrow):

Insert photograph of primary structure on property:

Photo 1:	Photo 2:
Description:	Description:
Date: CD No.: Image No.	Date: CD No.: Image No.

Photographer:	
Main Photo:	Images2012\CompleteSurveyPhotos\BroadwayS8700.jpg

8700 S BROADWAY

21.(cont.) History:and significance. Expand box as necessary or add continuation pages.

22. (cont.) Sources of information. Expand box as necessary or add continuation pages.

40. (cont.) Description of environment and outbuilding. Expand box as necessary or add continuation pages.

41. (cont.) Description of primary resource. Expand box as necessary, or add continuation pages.

One-story brick utliity building for electrical substation.

MISSOURI DEPARTMENT OF NATURAL RESOURCES
STATE HISTORIC PRESERVATION OFFICE, P.O. Box 176, Jefferson City, MO 65102

ARCHITECTURAL/HISTORIC INVENTORY FORM

1. Survey no.	2. Survey name:
SLC-AS-047	Thematic Survey of Midcentury Modern Movement Nonresidential Architecture in St. Louis

3. County:	4. Address:
St. Louis [Independent City]	**8701-13 S BROADWAY**
Alternate address if applicable	

5. City/State:	6. UTM:		or: LAT		7. Township/Range/Section:
St. Louis [Independent City], M			LONG:		T: R: S: N/A

8. Historic Name (if known):	9. Present/other name (if known):

10. Ownership:	11a. Historic Use (if known):	11b. Current Use:

HISTORICAL DATA

12. Construction date:	1965	15. Architect:	18. Previously surveyed? ☐ Cite survey name in box 22 cont. (page 3)
Major addition/alteration date:			
13. Significant date/period:			
		16. Builder/contractor:	19. On National Register? Cite nomination name in box 22 cont. (page 3)
14. Area(s) of significance:			
		17. Original or significant owner:	20. National Register eligible?
			Historic District Potential? ☐
21. History and significance on continuation page. ☐		22. Sources of information on continuation page. ☐	Name of Potential District?

ARCHITECTURAL INFORMATIO

23. Category of Property:	30. Roof Material:	37. Windows:
		Type:
24. Vernacular or property type:	31. Chimney placement:	Panes
1-Story Commercial		38. Acreage (rural):
25. Architectural style:	32. Structural system:	Visible from public road? ☐
Modern Movements		39. Changes: (describe in box 41 cont.)
26. Plan Shape:		☐ Addition Date(s)
	33. Exterior wall cladding:	☐ Altered Date(s):
27. Number of Stories:		☐ Moved Date(s):
	34. Foundation Material:	☐ Other Date(s)
		Endangered by:
28. No. of bays (1st floor)	35. Basement type:	40. No. outbuildings (describe in box 40 cont.):
29. Roof Type:	36. Front Porch Type:	41. Further description of building features and associated resources on continuation page. ☐

OTHER

42: Current Owner/address:	43. Inventory form prepared by (name):	44. Survey date:
SOUTH BROADWAY HOLDINGS LLC		
		45. Date of revisions:
8518 S BROADWAY ST	Additional Information/revisions by:	
ST LOUIS MO 63111		Survey Category:
FOR SHPO USE:		☐ RLS ☐ ILS ☐ Significant Properties Lis

Date entered in inventory:		Level of survey: ☐ reconnaissance ☐ intensive	Additional research? ☐ yes ☐ no
National Register Status: ☐ listed ☐ in listed district		Other:	
Name:			
☐ pending listing ☐ not eligible			
☐ eligible(district) ☐ eligible (individually)			
☐ not determined			

ARCHITECTURAL/HISTORIC INVENTORY FORM

8701-13 S BROADWAY

LOCATION MAP (include north arrow):	SITE MAP/PLAN (include north arrow):

Insert photograph of primary structure on property:

Photo 1:	Photo 2:
Description:	Description:
Date: CD No.: Image No.	Date: CD No.: Image No.

Photographer:	
Main Photo:	Images2012\CompleteSurveyPhotos\BroadwayS8701.jpg

8701-13 S BROADWAY

21.(cont.) History:and significance. Expand box as necessary or add continuation pages.

22. (cont.) Sources of information. Expand box as necessary or add continuation pages.

40. (cont.) Description of environment and outbuilding. Expand box as necessary or add continuation pages.

41. (cont.) Description of primary resource. Expand box as necessary, or add continuation pages.

Former drive-in restaurant. Glazed block exterior on restaurant, extended cantilever roof over parking

MISSOURI DEPARTMENT OF NATURAL RESOURCES
STATE HISTORIC PRESERVATION OFFICE, P.O. Box 176, Jefferson City, MO 65102

ARCHITECTURAL/HISTORIC INVENTORY FORM

1. Survey no.	2. Survey name:
SLC-AS-047	Thematic Survey of Midcentury Modern Movement Nonresidential Architecture in St. Louis

3. County:	4. Address:
St. Louis [Independent City]	**8717 S BROADWAY**
Alternate address if applicable	

5. City/State:	6. UTM:		or: LAT		7. Township/Range/Section:
St. Louis [Independent City], M			LONG:		T: R: S: N/A

8. Historic Name (if known):	9. Present/other name (if known):

10. Ownership:	11a. Historic Use (if known):	11b. Current Use:

HISTORICAL DATA

12. Construction date:	1965	15. Architect:	18. Previously surveyed? ☐ Cite survey name in box 22 cont. (page 3)
Major addition/alteration date:			
13. Significant date/period:			
		16. Builder/contractor:	19. On National Register? Cite nomination name in box 22 cont. (page 3)
14. Area(s) of significance:			
		17. Original or significant owner:	20. National Register eligible?
			Historic District Potential? ☐
21. History and significance on continuation page. ☐		22. Sources of information on continuation page. ☐	Name of Potential District?

ARCHITECTURAL INFORMATIO

23. Category of Property:	30. Roof Material:	37. Windows:
		Type:
24. Vernacular or property type:	31. Chimney placement:	Panes
1-Story Commercial		38. Acreage (rural):
25. Architectural style:	32. Structural system:	Visible from public road? ☐
Modern Movements		39. Changes: (describe in box 41 cont.)
26. Plan Shape:		☐ Addition Date(s)
	33. Exterior wall cladding:	☐ Altered Date(s):
27. Number of Stories:		☐ Moved Date(s):
	34. Foundation Material:	☐ Other Date(s)
		Endangered by:
28. No. of bays (1st floor)	35. Basement type:	40. No. outbuildings (describe in box 40 cont.):
29. Roof Type:	36. Front Porch Type:	41. Further description of building features and associated resources on continuation page. ☐

OTHER

42: Current Owner/address:	43. Inventory form prepared by (name):	44. Survey date:
SOUTH BROADWAY HOLDINGS LLC		
		45. Date of revisions:
8518 S BROADWAY	Additional Information/revisions by:	
ST LOUIS MO 63111		Survey Category:
FOR SHPO USE:		☐ RLS ☐ ILS ☐ Significant Properties Lis

Date entered in inventory:	Level of survey: ☐ reconnaissance ☐ intensive	Additional research? ☐ yes ☐ no
National Register Status: ☐ listed ☐ in listed district	Other:	
Name:		
☐ pending listing ☐ not eligible		
☐ eligible(district) ☐ eligible (individually)		
☐ not determined		

ARCHITECTURAL/HISTORIC INVENTORY FORM

8717 S BROADWAY

LOCATION MAP (include north arrow):	SITE MAP/PLAN (include north arrow):

Insert photograph of primary structure on property:

Photo 1:	Photo 2:
Description:	Description:
Date: CD No.: Image No.	Date: CD No.: Image No.

Photographer:	
Main Photo:	Images2012\CompleteSurveyPhotos\BroadwayS8717.jpg

8717 S BROADWAY

21.(cont.) History:and significance. Expand box as necessary or add continuation pages.

22. (cont.) Sources of information. Expand box as necessary or add continuation pages.

40. (cont.) Description of environment and outbuilding. Expand box as necessary or add continuation pages.

41. (cont.) Description of primary resource. Expand box as necessary, or add continuation pages.

Motor City Motors Auto Sales. Second floor façade appears to have been covered over. Office with large 2-story garage.

Motor City Motors
Auto Sales
&
Service
314-638-1222
OFFICIAL
WELCOME
ON BUY

MISSOURI DEPARTMENT OF NATURAL RESOURCES
STATE HISTORIC PRESERVATION OFFICE, P.O. Box 176, Jefferson City, MO 65102

ARCHITECTURAL/HISTORIC INVENTORY FORM

1. Survey no.	2. Survey name:
SLC-AS-047	Thematic Survey of Midcentury Modern Movement Nonresidential Architecture in St. Louis

3. County:	4. Address:
St. Louis [Independent City]	**5105-21 BROWN AV**
Alternate address if applicable	

5. City/State:	6. UTM:		or: LAT		7. Township/Range/Section:
St. Louis [Independent City], M			LONG:		T: R: S: N/A

8. Historic Name (if known):	9. Present/other name (if known):

10. Ownership:	11a. Historic Use (if known):	11b. Current Use:

HISTORICAL DATA

12. Construction date:	1947	15. Architect:	18. Previously surveyed? ☐ Cite survey name in box 22 cont. (page 3)
Major addition/alteration date:			
13. Significant date/period:			
		16. Builder/contractor:	19. On National Register? Cite nomination name in box 22 cont. (page 3)
14. Area(s) of significance:			
		17. Original or significant owner:	20. National Register eligible?
			Historic District Potential? ☐
21. History and significance on continuation page. ☐		22. Sources of information on continuation page. ☐	Name of Potential District?

ARCHITECTURAL INFORMATIO

23. Category of Property:	30. Roof Material:	37. Windows:
		Type:
24. Vernacular or property type:	31. Chimney placement:	Panes
Office Building		38. Acreage (rural):
25. Architectural style:	32. Structural system:	Visible from public road? ☐
Modern Movements		39. Changes: (describe in box 41 cont.)
26. Plan Shape:		☐ Addition Date(s)
	33. Exterior wall cladding:	☐ Altered Date(s):
27. Number of Stories:		☐ Moved Date(s):
	34. Foundation Material:	☐ Other Date(s)
		Endangered by:
28. No. of bays (1st floor)	35. Basement type:	40. No. outbuildings (describe in box 40 cont.):
29. Roof Type:	36. Front Porch Type:	41. Further description of building features and associated resources on continuation page. ☐

OTHER

42: Current Owner/address:	43. Inventory form prepared by (name):	44. Survey date:
ATOP LLC		
		45. Date of revisions:
5105 BROWN AV	Additional Information/revisions by:	
ST LOUIS MO 63115		Survey Category: ☐ RLS ☐ ILS ☐ Significant Properties Lis

FOR SHPO USE:

Date entered in inventory:	Level of survey: ☐ reconnaissance ☐ intensive	Additional research? ☐ yes ☐ no
National Register Status: ☐ listed ☐ in listed district	Other:	
Name:		
☐ pending listing ☐ not eligible		
☐ eligible(district) ☐ eligible (individually)		
☐ not determined		

ARCHITECTURAL/HISTORIC INVENTORY FORM

5105-21 BROWN AV

LOCATION MAP (include north arrow):	SITE MAP/PLAN (include north arrow):

Insert photograph of primary structure on property:

Photo 1:	Photo 2:
Description:	Description:
Date: CD No.: Image No.	Date: CD No.: Image No.

Photographer:	
Main Photo:	Images2012\CompleteSurveyPhotos\Brown5105.JPG

ARCHITECTURAL/HISTORIC INVENTORY FORM

5105-21 BROWN AV

21.(cont.) History:and significance. Expand box as necessary or add continuation pages.

22. (cont.) Sources of information. Expand box as necessary or add continuation pages.

40. (cont.) Description of environment and outbuilding. Expand box as necessary or add continuation pages.

41. (cont.) Description of primary resource. Expand box as necessary, or add continuation pages.

3-story warehouse. Red brick with cast concrete string course and entry ways.

St. Louis
Wholesale Tire
5185 Brown Ave.
St. Louis, MO 63115

MISSOURI DEPARTMENT OF NATURAL RESOURCES
STATE HISTORIC PRESERVATION OFFICE, P.O. Box 176, Jefferson City, MO 65102

ARCHITECTURAL/HISTORIC INVENTORY FORM

1. Survey no.	2. Survey name:
SLC-AS-047	Thematic Survey of Midcentury Modern Movement Nonresidential Architecture in St. Louis

3. County:	4. Address:
St. Louis [Independent City]	**4800-10 BULWER AV**
Alternate address if applicable	

5. City/State:	6. UTM:		or: LAT		7. Township/Range/Section:
St. Louis [Independent City], M			LONG:		T: R: S: N/A

8. Historic Name (if known):	9. Present/other name (if known):

10. Ownership:	11a. Historic Use (if known):	11b. Current Use:

HISTORICAL DATA

12. Construction date:	1957	15. Architect:	18. Previously surveyed? ☐ Cite survey name in box 22 cont. (page 3)
Major addition/alteration date:	1992		
13. Significant date/period:			
		16. Builder/contractor:	19. On National Register? Cite nomination name in box 22 cont. (page 3)
14. Area(s) of significance:			
		17. Original or significant owner:	20. National Register eligible?
			Historic District Potential? ☐
21. History and significance on continuation page. ☐		22. Sources of information on continuation page. ☐	Name of Potential District?

ARCHITECTURAL INFORMATIO

23. Category of Property:	30. Roof Material:	37. Windows:
		Type:
24. Vernacular or property type:	31. Chimney placement:	Panes
Office in Front of Other Use		38. Acreage (rural):
25. Architectural style:	32. Structural system:	Visible from public road? ☐
Modern Movements		39. Changes: (describe in box 41 cont.)
26. Plan Shape:		☐ Addition Date(s)
	33. Exterior wall cladding:	☐ Altered Date(s):
27. Number of Stories:		☐ Moved Date(s):
	34. Foundation Material:	☐ Other Date(s)
		Endangered by:
28. No. of bays (1st floor)	35. Basement type:	40. No. outbuildings (describe in box 40 cont.):
29. Roof Type:	36. Front Porch Type:	41. Further description of building features and associated resources on continuation page. ☐

OTHER

42: Current Owner/address:	43. Inventory form prepared by (name):	44. Survey date:
SHORE, NORMAN M		
		45. Date of revisions:
4800 BULWER AVE	Additional Information/revisions by:	
ST LOUIS MO 63103		Survey Category: ☐ RLS ☐ ILS ☐ Significant Properties Lis

FOR SHPO USE:

Date entered in inventory:	Level of survey: ☐ reconnaissance ☐ intensive	Additional research? ☐ yes ☐ no
National Register Status: ☐ listed ☐ in listed district	Other:	
Name:		
☐ pending listing ☐ not eligible		
☐ eligible(district) ☐ eligible (individually)		
☐ not determined		

ARCHITECTURAL/HISTORIC INVENTORY FORM

4800-10 BULWER AV

LOCATION MAP (include north arrow):	SITE MAP/PLAN (include north arrow):

Insert photograph of primary structure on property:

Photo 1:	Photo 2:
Description:	Description:
Date: CD No.: Image No.	Date: CD No.: Image No.

Photographer:	
Main Photo:	Images2012\CompleteSurveyPhotos\Bulwer4800.jpg

4800-10 BULWER AV

21.(cont.) History:and significance. Expand box as necessary or add continuation pages.

22. (cont.) Sources of information. Expand box as necessary or add continuation pages.

40. (cont.) Description of environment and outbuilding. Expand box as necessary or add continuation pages.

41. (cont.) Description of primary resource. Expand box as necessary, or add continuation pages.

One-story blond brick-front office with small windows and simple concrete door surround. Concrete block behind. Larger two story building attached at rear, possible older building. Large metal garage building at rear with concrete block addition.

ARCH
TRAILER
ARCH
TRAILER
SALES

ARCH TRAILER SALES (314) 621-6500
NEW
&
USED
REPAIRS

MISSOURI DEPARTMENT OF NATURAL RESOURCES
STATE HISTORIC PRESERVATION OFFICE, P.O. Box 176, Jefferson City, MO 65102

ARCHITECTURAL/HISTORIC INVENTORY FORM

1. Survey no.	2. Survey name:
SLC-AS-047	Thematic Survey of Midcentury Modern Movement Nonresidential Architecture in St. Louis

3. County:	4. Address:
St. Louis [Independent City]	**5000 BULWER AV**
Alternate address if applicable	

5. City/State:	6. UTM:		or: LAT		7. Township/Range/Section:
St. Louis [Independent City], M			LONG:		T: R: S: N/A

8. Historic Name (if known):	9. Present/other name (if known):

10. Ownership:	11a. Historic Use (if known):	11b. Current Use:

HISTORICAL DATA

12. Construction date:	1953	15. Architect:	18. Previously surveyed? ☐ Cite survey name in box 22 cont. (page 3)
Major addition/alteration date:			
13. Significant date/period:			
		16. Builder/contractor:	19. On National Register? Cite nomination name in box 22 cont. (page 3)
14. Area(s) of significance:			
		17. Original or significant owner:	20. National Register eligible?
			Historic District Potential? ☐
21. History and significance on continuation page. ☐		22. Sources of information on continuation page. ☐	Name of Potential District?

ARCHITECTURAL INFORMATIO

23. Category of Property:	30. Roof Material:	37. Windows:
		Type:
24. Vernacular or property type:	31. Chimney placement:	Panes
Industrial/Warehouse		38. Acreage (rural):
25. Architectural style:	32. Structural system:	Visible from public road? ☐
Modern Movements		39. Changes: (describe in box 41 cont.)
26. Plan Shape:		☐ Addition Date(s)
	33. Exterior wall cladding:	☐ Altered Date(s):
27. Number of Stories:		☐ Moved Date(s):
	34. Foundation Material:	☐ Other Date(s)
		Endangered by:
28. No. of bays (1st floor)	35. Basement type:	40. No. outbuildings (describe in box 40 cont.):
29. Roof Type:	36. Front Porch Type:	41. Further description of building features and associated resources on continuation page. ☐

OTHER

42: Current Owner/address:	43. Inventory form prepared by (name):	44. Survey date:
ADKINS ENTERPRISES LLC		
		45. Date of revisions:
3840 W FOUR RIDGE RD	Additional Information/revisions by:	
HOUSE SPRINGS MO 63051		Survey Category: ☐ RLS ☐ ILS ☐ Significant Properties Lis

FOR SHPO USE:

Date entered in inventory:	Level of survey: ☐ reconnaissance ☐ intensive	Additional research? ☐ yes ☐ no
National Register Status: ☐ listed ☐ in listed district	Other:	
Name:		
☐ pending listing ☐ not eligible		
☐ eligible(district) ☐ eligible (individually)		
☐ not determined		

ARCHITECTURAL/HISTORIC INVENTORY FORM

5000 BULWER AV

LOCATION MAP (include north arrow):	SITE MAP/PLAN (include north arrow):

Insert photograph of primary structure on property:

Photo 1:	Photo 2:
Description:	Description:
Date: CD No.: Image No.	Date: CD No.: Image No.

Photographer:	
Main Photo:	Images2012\CompleteSurveyPhotos\Bulwer5000.jpg

5000 BULWER AV

21.(cont.) History:and significance. Expand box as necessary or add continuation pages.

22. (cont.) Sources of information. Expand box as necessary or add continuation pages.

40. (cont.) Description of environment and outbuilding. Expand box as necessary or add continuation pages.

41. (cont.) Description of primary resource. Expand box as necessary, or add continuation pages.

Simple painted concrete block warehouse with glass block windows and loading dock on one side.

A-LINE inc.
(314) 436-1885
5000

MISSOURI DEPARTMENT OF NATURAL RESOURCES
STATE HISTORIC PRESERVATION OFFICE, P.O. Box 176, Jefferson City, MO 65102

ARCHITECTURAL/HISTORIC INVENTORY FORM

1. Survey no.	2. Survey name:
SLC-AS-047	Thematic Survey of Midcentury Modern Movement Nonresidential Architecture in St. Louis

3. County:	4. Address:
St. Louis [Independent City]	**5100 BULWER AV**
Alternate address if applicable	

5. City/State:	6. UTM:		or: LAT		7. Township/Range/Section:
St. Louis [Independent City], M			LONG:		T: R: S: N/A

8. Historic Name (if known):	9. Present/other name (if known):

10. Ownership:	11a. Historic Use (if known):	11b. Current Use:

HISTORICAL DATA

12. Construction date:	1956	15. Architect:	18. Previously surveyed? ☐ Cite survey name in box 22 cont. (page 3)
Major addition/alteration date:			
13. Significant date/period:			
		16. Builder/contractor:	19. On National Register? Cite nomination name in box 22 cont. (page 3)
14. Area(s) of significance:			
		17. Original or significant owner:	20. National Register eligible?
			Historic District Potential? ☐
21. History and significance on continuation page. ☐		22. Sources of information on continuation page. ☐	Name of Potential District?

ARCHITECTURAL INFORMATIO

23. Category of Property:	30. Roof Material:	37. Windows:
		Type:
24. Vernacular or property type:	31. Chimney placement:	Panes
Industrial/Warehouse		38. Acreage (rural):
25. Architectural style:	32. Structural system:	Visible from public road? ☐
Modern Movements		39. Changes: (describe in box 41 cont.)
26. Plan Shape:		☐ Addition Date(s)
	33. Exterior wall cladding:	☐ Altered Date(s):
27. Number of Stories:		☐ Moved Date(s):
	34. Foundation Material:	☐ Other Date(s)
		Endangered by:
28. No. of bays (1st floor)	35. Basement type:	40. No. outbuildings (describe in box 40 cont.):
29. Roof Type:	36. Front Porch Type:	41. Further description of building features and associated resources on continuation page. ☐

OTHER

42: Current Owner/address:	43. Inventory form prepared by (name):	44. Survey date:
BELASKA, FRED J & EMMA J		
		45. Date of revisions:
3443 ST BLAISE	Additional Information/revisions by:	
ST ANN MO 63074		Survey Category: ☐ RLS ☐ ILS ☐ Significant Properties Lis

FOR SHPO USE:

Date entered in inventory:	Level of survey: ☐ reconnaissance ☐ intensive	Additional research? ☐ yes ☐ no
National Register Status: ☐ listed ☐ in listed district	Other:	
Name:		
☐ pending listing ☐ not eligible		
☐ eligible(district) ☐ eligible (individually)		
☐ not determined		

ARCHITECTURAL/HISTORIC INVENTORY FORM

5100 BULWER AV

LOCATION MAP (include north arrow):	SITE MAP/PLAN (include north arrow):

Insert photograph of primary structure on property:

Photo 1:	Photo 2:
Description:	Description:
Date: CD No.: Image No.	Date: CD No.: Image No.

Photographer:	
Main Photo:	Images2012\CompleteSurveyPhotos\Bulwer5100.jpg

5100 BULWER AV

21.(cont.) History:and significance. Expand box as necessary or add continuation pages.

22. (cont.) Sources of information. Expand box as necessary or add continuation pages.

40. (cont.) Description of environment and outbuilding. Expand box as necessary or add continuation pages.

41. (cont.) Description of primary resource. Expand box as necessary, or add continuation pages.

Large, high one-story painted warhouse building with high, central vehicular entry. Small, high square 4-light windows with metal screens. Corregated metal roof.

FOR SALE
BY OWNER

MISSOURI DEPARTMENT OF NATURAL RESOURCES
STATE HISTORIC PRESERVATION OFFICE, P.O. Box 176, Jefferson City, MO 65102

ARCHITECTURAL/HISTORIC INVENTORY FORM

1. Survey no.	2. Survey name:
SLC-AS-047	Thematic Survey of Midcentury Modern Movement Nonresidential Architecture in St. Louis

3. County:	4. Address:
St. Louis [Independent City]	**5110-36 BULWER AV**
Alternate address if applicable	

5. City/State:	6. UTM:		or: LAT		7. Township/Range/Section:
St. Louis [Independent City], M			LONG:		T: R: S: N/A

8. Historic Name (if known):	9. Present/other name (if known):

10. Ownership:	11a. Historic Use (if known):	11b. Current Use:

HISTORICAL DATA

12. Construction date:	1957	15. Architect:	18. Previously surveyed? ☐ Cite survey name in box 22 cont. (page 3)
Major addition/alteration date:			
13. Significant date/period:			
		16. Builder/contractor:	19. On National Register? Cite nomination name in box 22 cont. (page 3)
14. Area(s) of significance:			
		17. Original or significant owner:	20. National Register eligible?
			Historic District Potential? ☐
21. History and significance on continuation page. ☐		22. Sources of information on continuation page. ☐	Name of Potential District?

ARCHITECTURAL INFORMATIO

23. Category of Property:	30. Roof Material:	37. Windows:
		Type:
24. Vernacular or property type:	31. Chimney placement:	Panes
Industrial/Warehouse		38. Acreage (rural):
25. Architectural style:	32. Structural system:	Visible from public road? ☐
Modern Movements		39. Changes: (describe in box 41 cont.)
26. Plan Shape:		☐ Addition Date(s)
	33. Exterior wall cladding:	☐ Altered Date(s):
27. Number of Stories:		☐ Moved Date(s):
	34. Foundation Material:	☐ Other Date(s)
		Endangered by:
28. No. of bays (1st floor)	35. Basement type:	40. No. outbuildings (describe in box 40 cont.):
29. Roof Type:	36. Front Porch Type:	41. Further description of building features and associated resources on continuation page. ☐

OTHER

42: Current Owner/address:	43. Inventory form prepared by (name):	44. Survey date:
BROTHERS, GROUP INC & BROTHERS TRANSFER LTD		45. Date of revisions:
98 LAC TERRE CT	Additional Information/revisions by:	
ST CHARLES MO 63304		Survey Category: ☐ RLS ☐ ILS ☐ Significant Properties Lis

FOR SHPO USE:

Date entered in inventory:	Level of survey: ☐ reconnaissance ☐ intensive	Additional research? ☐ yes ☐ no
National Register Status: ☐ listed ☐ in listed district	Other:	
Name:		
☐ pending listing ☐ not eligible		
☐ eligible(district) ☐ eligible (individually)		
☐ not determined		

ARCHITECTURAL/HISTORIC INVENTORY FORM

5110-36 BULWER AV

LOCATION MAP (include north arrow):	SITE MAP/PLAN (include north arrow):

Insert photograph of primary structure on property:

Photo 1:	Photo 2:
Description:	Description:
Date: CD No.: Image No.	Date: CD No.: Image No.

Photographer:	
Main Photo:	Images2012\CompleteSurveyPhotos\Bulwer5110.jpg

5110-36 BULWER AV

21.(cont.) History:and significance. Expand box as necessary or add continuation pages.

22. (cont.) Sources of information. Expand box as necessary or add continuation pages.

40. (cont.) Description of environment and outbuilding. Expand box as necessary or add continuation pages.

41. (cont.) Description of primary resource. Expand box as necessary, or add continuation pages.

Concrete block warehouse with blond brick façade alternating with long stretches of loading docks. Loading docks have small awnings above. Some façade entries have been altered or boarded.

MISSOURI DEPARTMENT OF NATURAL RESOURCES
STATE HISTORIC PRESERVATION OFFICE, P.O. Box 176, Jefferson City, MO 65102

ARCHITECTURAL/HISTORIC INVENTORY FORM

1. Survey no.	2. Survey name:
SLC-AS-047	Thematic Survey of Modern Movement Architecture in St. Louis

3. County:	4. Address:
St. Louis [Independent City]	**5301-33 BULWER AV**
Alternate address if applicable	

5. City/State:	6. UTM:		or: LAT		7. Township/Range/Section:
St. Louis, MO			LONG:		T: R: S: N/A

8. Historic Name (if known):	9. Present/other name (if known):

10. Ownership:	11a. Historic Use (if known):	11b. Current Use:

HISTORICAL DATA

12. Construction date:	15. Architect:	18. Previously surveyed? ☐ Cite survey name in box 22 cont. (page 3)
Major addition/alteration date:		
13. Significant date/period:		
	16. Builder/contractor:	19. On National Register? Cite nomination name in box 22 cont. (page 3)
14. Area(s) of significance:		
	17. Original or significant owner:	20. National Register eligible?
		Historic District Potential? ☐
21. History and significance on continuation page. ☐	22. Sources of information on continuation page. ☐	Name of Potential District?

ARCHITECTURAL INFORMATIO

23. Category of Property:	30. Roof Material:	37. Windows: Type:
24. Vernacular or property type:	31. Chimney placement:	Panes
Office in Front of Other Use		38. Acreage (rural): Visible from public road? ☐
25. Architectural style:	32. Structural system:	
Modern Movements		39. Changes: (describe in box 41 cont.)
26. Plan Shape:		☐ Addition Date(s)
	33. Exterior wall cladding:	☐ Altered Date(s):
27. Number of Stories:		☐ Moved Date(s):
	34. Foundation Material:	☐ Other Date(s)
		Endangered by:
28. No. of bays (1st floor)	35. Basement type:	40. No. outbuildings (describe in box 40 cont.):
29. Roof Type:	36. Front Porch Type:	41. Further description of building features and associated resources on continuation page. ☐

OTHER

42: Current Owner/address:	43. Inventory form prepared by (name):	44. Survey date:
PROPERTY SERVICES LLC		45. Date of revisions:
101 W ARGONNE #211	Additional Information/revisions by:	
ST LOUIS MO 63122		Survey Category: ☐ RLS ☐ ILS ☐ Significant Properties Lis

FOR SHPO USE:

Date entered in inventory:	Level of survey: ☐ reconnaissance ☐ intensive	Additional research? ☐ yes ☐ no
National Register Status: ☐ listed ☐ in listed district	Other:	
Name:		
☐ pending listing ☐ not eligible		
☐ eligible(district) ☐ eligible (individually)		
☐ not determined		

ARCHITECTURAL/HISTORIC INVENTORY FORM

5301-33 BULWER AV

LOCATION MAP (include north arrow):	SITE MAP/PLAN (include north arrow):

Insert photograph of primary structure on property:

Photo 1:	Photo 2:
Description:	Description:
Date: CD No.: Image No.	Date: CD No.: Image No.

Photographer:	
Main Photo:	Images2012\CompleteSurveyPhotos\Bulwer5301.JPG

ARCHITECTURAL/HISTORIC INVENTORY FORM

5301-33 BULWER AV

21.(cont.) History:and significance. Expand box as necessary or add continuation pages.

22. (cont.) Sources of information. Expand box as necessary or add continuation pages.

40. (cont.) Description of environment and outbuilding. Expand box as necessary or add continuation pages.

41. (cont.) Description of primary resource. Expand box as necessary, or add continuation pages.

warehouse at rear

ALL YOU CAN EAT
549

MISSOURI DEPARTMENT OF NATURAL RESOURCES
STATE HISTORIC PRESERVATION OFFICE, P.O. Box 176, Jefferson City, MO 65102

ARCHITECTURAL/HISTORIC INVENTORY FORM

1. Survey no.	2. Survey name:
SLC-AS-047	Thematic Survey of Modern Movement Architecture in St. Louis

3. County:	4. Address:
St. Louis [Independent City]	**7302 BULWER AV**
Alternate address if applicable	

5. City/State:	6. UTM:		or: LAT		7. Township/Range/Section:
St. Louis [Independent City], M			LONG:		T: R: S: N/A

8. Historic Name (if known):	9. Present/other name (if known):

10. Ownership:	11a. Historic Use (if known):	11b. Current Use:

HISTORICAL DATA

12. Construction date:	15. Architect:	18. Previously surveyed? ☐ Cite survey name in box 22 cont. (page 3)
Major addition/alteration date:		
13. Significant date/period:		
	16. Builder/contractor:	19. On National Register? Cite nomination name in box 22 cont. (page 3)
14. Area(s) of significance:		
	17. Original or significant owner:	20. National Register eligible?
		Historic District Potential? ☐
21. History and significance on continuation page. ☐	22. Sources of information on continuation page. ☐	Name of Potential District?

ARCHITECTURAL INFORMATIO

23. Category of Property:	30. Roof Material:	37. Windows: Type:
24. Vernacular or property type:	31. Chimney placement:	Panes
Industrial/Warehouse		38. Acreage (rural): Visible from public road? ☐
25. Architectural style:	32. Structural system:	
Modern Movements		39. Changes: (describe in box 41 cont.)
26. Plan Shape:		☐ Addition Date(s)
	33. Exterior wall cladding:	☐ Altered Date(s):
27. Number of Stories:		☐ Moved Date(s):
	34. Foundation Material:	☐ Other Date(s)
		Endangered by:
28. No. of bays (1st floor)	35. Basement type:	40. No. outbuildings (describe in box 40 cont.):
29. Roof Type:	36. Front Porch Type:	41. Further description of building features and associated resources on continuation page. ☐

OTHER

42: Current Owner/address:	43. Inventory form prepared by (name):	44. Survey date:
NORTHSIDE AUTO SALVAGE & SALES CO		45. Date of revisions:
7302 BULWER ST	Additional Information/revisions by:	
ST LOUIS MO 63147		Survey Category: ☐ RLS ☐ ILS ☐ Significant Properties Lis

FOR SHPO USE:

Date entered in inventory:	Level of survey: ☐ reconnaissance ☐ intensive	Additional research? ☐ yes ☐ no
National Register Status: ☐ listed ☐ in listed district	Other:	
Name:		
☐ pending listing ☐ not eligible		
☐ eligible(district) ☐ eligible (individually)		
☐ not determined		

ARCHITECTURAL/HISTORIC INVENTORY FORM

7302 BULWER AV

LOCATION MAP (include north arrow):	SITE MAP/PLAN (include north arrow):

Insert photograph of primary structure on property:

Photo 1:	Photo 2:
Description:	Description:
Date: CD No.: Image No.	Date: CD No.: Image No.

Photographer:	
Main Photo:	Images2012\CompleteSurveyPhotos\Bulwer7302.JPG

ARCHITECTURAL/HISTORIC INVENTORY FORM

7302 BULWER AV

21.(cont.) History:and significance. Expand box as necessary or add continuation pages.

22. (cont.) Sources of information. Expand box as necessary or add continuation pages.

40. (cont.) Description of environment and outbuilding. Expand box as necessary or add continuation pages.

41. (cont.) Description of primary resource. Expand box as necessary, or add continuation pages.

small utilitarian workshop size building building; open-walled extension on one end; dilapidated and part of auto wreck yard

Sears
Sears

MISSOURI DEPARTMENT OF NATURAL RESOURCES
STATE HISTORIC PRESERVATION OFFICE, P.O. Box 176, Jefferson City, MO 65102

ARCHITECTURAL/HISTORIC INVENTORY FORM

1. Survey no.	2. Survey name:
SLC-AS-047	Thematic Survey of Midcentury Modern Movement Nonresidential Architecture in St. Louis

3. County:	4. Address:
St. Louis [Independent City]	**2127 CALIFORNIA AV**
Alternate address if applicable	

5. City/State:	6. UTM:		or: LAT		7. Township/Range/Section:
St. Louis [Independent City], M			LONG:		T: R: S: N/A

8. Historic Name (if known):	9. Present/other name (if known):

10. Ownership:	11a. Historic Use (if known):	11b. Current Use:

HISTORICAL DATA

12. Construction date:	1965	15. Architect:	18. Previously surveyed? ☐ Cite survey name in box 22 cont. (page 3)
Major addition/alteration date:			
13. Significant date/period:			
		16. Builder/contractor:	19. On National Register? Cite nomination name in box 22 cont. (page 3)
14. Area(s) of significance:			
		17. Original or significant owner:	20. National Register eligible?
			Historic District Potential? ☐
21. History and significance on continuation page. ☐		22. Sources of information on continuation page. ☐	Name of Potential District?

ARCHITECTURAL INFORMATIO

23. Category of Property:	30. Roof Material:	37. Windows:
		Type:
24. Vernacular or property type:	31. Chimney placement:	Panes
Church		38. Acreage (rural):
25. Architectural style:	32. Structural system:	Visible from public road? ☐
Modern Movements		39. Changes: (describe in box 41 cont.)
26. Plan Shape:		☐ Addition Date(s)
	33. Exterior wall cladding:	☐ Altered Date(s):
27. Number of Stories:		☐ Moved Date(s):
	34. Foundation Material:	☐ Other Date(s)
		Endangered by:
28. No. of bays (1st floor)	35. Basement type:	40. No. outbuildings (describe in box 40 cont.):
29. Roof Type:	36. Front Porch Type:	41. Further description of building features and associated resources on continuation page. ☐

OTHER

42: Current Owner/address:	43. Inventory form prepared by (name):	44. Survey date:
HIGHER HEIGHTS DELIVERANCE CHURCH GOD IN CHRIST		45. Date of revisions:
2127 CALIFORNIA AV	Additional Information/revisions by:	
ST LOUIS MO 63104		Survey Category: ☐ RLS ☐ ILS ☐ Significant Properties Lis

FOR SHPO USE:

Date entered in inventory:	Level of survey: ☐ reconnaissance ☐ intensive	Additional research? ☐ yes ☐ no
National Register Status: ☐ listed ☐ in listed district	Other:	
Name:		
☐ pending listing ☐ not eligible		
☐ eligible(district) ☐ eligible (individually)		
☐ not determined		

ARCHITECTURAL/HISTORIC INVENTORY FORM

2127 CALIFORNIA AV

LOCATION MAP (include north arrow):	SITE MAP/PLAN (include north arrow):

Insert photograph of primary structure on property:

Photo 1:	Photo 2:
Description:	Description:
Date: CD No.: Image No.	Date: CD No.: Image No.

Photographer:	
Main Photo:	Images2012\CompleteSurveyPhotos\California2127.JPG

ARCHITECTURAL/HISTORIC INVENTORY FORM

2127 CALIFORNIA AV

21.(cont.) History:and significance. Expand box as necessary or add continuation pages.

22. (cont.) Sources of information. Expand box as necessary or add continuation pages.

40. (cont.) Description of environment and outbuilding. Expand box as necessary or add continuation pages.

41. (cont.) Description of primary resource. Expand box as necessary, or add continuation pages.

Front gabled brick chuch. Windows have been enclosed. Deliverence in Church God of Christ

MISSOURI DEPARTMENT OF NATURAL RESOURCES
STATE HISTORIC PRESERVATION OFFICE, P.O. Box 176, Jefferson City, MO 65102

ARCHITECTURAL/HISTORIC INVENTORY FORM

1. Survey no.	2. Survey name:
SLC-AS-047	Thematic Survey of Midcentury Modern Movement Nonresidential Architecture in St. Louis

3. County:	4. Address:
St. Louis [Independent City]	**2678 CALIFORNIA AV**
Alternate address if applicable	

5. City/State:	6. UTM:		or: LAT		7. Township/Range/Section:
St. Louis [Independent City], M			LONG:		T: R: S: N/A

8. Historic Name (if known):	9. Present/other name (if known):

10. Ownership:	11a. Historic Use (if known):	11b. Current Use:

HISTORICAL DATA

12. Construction date:	1974	15. Architect:	18. Previously surveyed? ☐ Cite survey name in box 22 cont. (page 3)
Major addition/alteration date:			
13. Significant date/period:			
		16. Builder/contractor:	19. On National Register? Cite nomination name in box 22 cont. (page 3)
14. Area(s) of significance:			
		17. Original or significant owner:	20. National Register eligible?
			Historic District Potential? ☐
21. History and significance on continuation page. ☐		22. Sources of information on continuation page. ☐	Name of Potential District?

ARCHITECTURAL INFORMATIO

23. Category of Property:	30. Roof Material:	37. Windows:
		Type:
24. Vernacular or property type:	31. Chimney placement:	Panes
Other-Note in Comments		38. Acreage (rural):
25. Architectural style:	32. Structural system:	Visible from public road? ☐
Modern Movements		39. Changes: (describe in box 41 cont.)
26. Plan Shape:		☐ Addition Date(s)
	33. Exterior wall cladding:	☐ Altered Date(s):
27. Number of Stories:		☐ Moved Date(s):
	34. Foundation Material:	☐ Other Date(s)
		Endangered by:
28. No. of bays (1st floor)	35. Basement type:	40. No. outbuildings (describe in box 40 cont.):
29. Roof Type:	36. Front Porch Type:	41. Further description of building features and associated resources on continuation page. ☐

OTHER

42: Current Owner/address:	43. Inventory form prepared by (name):	44. Survey date:
WALTERS, ROBERT R & JOYCE L CARL & VIRGINIA WALTERS		45. Date of revisions:
2757 MAGNOLIA AVE	Additional Information/revisions by:	
ST LOUIS MO 63118		Survey Category: ☐ RLS ☐ ILS ☐ Significant Properties Lis

FOR SHPO USE:

Date entered in inventory:	Level of survey: ☐ reconnaissance ☐ intensive	Additional research? ☐ yes ☐ no
National Register Status: ☐ listed ☐ in listed district	Other:	
Name:		
☐ pending listing ☐ not eligible ☐ eligible(district) ☐ eligible (individually) ☐ not determined		

ARCHITECTURAL/HISTORIC INVENTORY FORM

2678 CALIFORNIA AV

LOCATION MAP (include north arrow):	SITE MAP/PLAN (include north arrow):

Insert photograph of primary structure on property:

Photo 1:	Photo 2:
Description:	Description:
Date: CD No.: Image No.	Date: CD No.: Image No.

Photographer:	
Main Photo:	Images2012\CompleteSurveyPhotos\California2678.JPG

ARCHITECTURAL/HISTORIC INVENTORY FORM

2678 CALIFORNIA AV

21.(cont.) History:and significance. Expand box as necessary or add continuation pages.

22. (cont.) Sources of information. Expand box as necessary or add continuation pages.

40. (cont.) Description of environment and outbuilding. Expand box as necessary or add continuation pages.

41. (cont.) Description of primary resource. Expand box as necessary, or add continuation pages.

concrete block construction. Auto garage.

SANITARY
DAIRY FOODS

MISSOURI DEPARTMENT OF NATURAL RESOURCES
STATE HISTORIC PRESERVATION OFFICE, P.O. Box 176, Jefferson City, MO 65102

ARCHITECTURAL/HISTORIC INVENTORY FORM

1. Survey no.	2. Survey name:
SLC-AS-047-0028	Thematic Survey of Midcentury Modern Movement Nonresidential Architecture in St. Louis

3. County:	4. Address:
St. Louis [Independent City]	**3353 CALIFORNIA AV**
Alternate address if applicable	

5. City/State:	6. UTM:		or:	LAT	38:35:39.92	7. Township/Range/Section:
St. Louis [Independent City], M				LONG:	90:13:47.91	T: R: S: N/A

8. Historic Name (if known):	9. Present/other name (if known):
Unknown	Jefferson Heritage Bank

10. Ownership:	11a. Historic Use (if known):	11b. Current Use:
Private	Commerce Trade	

HISTORICAL DATA

12. Construction date:	1960	15. Architect:	18. Previously surveyed? ☐ Cite survey name in box 22 cont. (page 3)
Major addition/alteration date:	N/A	none listed	
13. Significant date/period:			
1960		16. Builder/contractor:	19. On National Register? Cite nomination name in box 22 cont. (page 3)
14. Area(s) of significance:		Woermann Const.	
To be determined			
		17. Original or significant owner:	20. National Register eligible?
		Undermined	Not determined
21. History and significance on continuation page. ☐			Historic District Potential? ☐
		22. Sources of information on continuation page. ☐	Name of Potential District?

ARCHITECTURAL INFORMATIO

23. Category of Property:	30. Roof Material:	37. Windows:	Historic
Building	Undetermined	Type:	Fixed
24. Vernacular or property type:	31. Chimney placement:	Panes	storefront
Bank	None	38. Acreage (rural):	
25. Architectural style:	32. Structural system:	Visible from public road?	☑
Modern/ Neo-Expressionist	Undetermined	39. Changes: (describe in box 41 cont.)	
26. Plan Shape:		☐ Addition	Date(s)
Rectangular Short St. Fac	33. Exterior wall cladding:	☐ Altered	Date(s):
27. Number of Stories:	Brick	☐ Moved	Date(s):
1-story	34. Foundation Material:	☐ Other	Date(s)
	Concrete	Endangered by:	
28. No. of bays (1st floor)	35. Basement type:	40. No. outbuildings (describe in box 40 cont.):	
2	Undetermined	0	
29. Roof Type:	36. Front Porch Type:	41. Further description of building features and associated resources on continuation page. ☑	
Flat	N/A		

OTHER

42: Current Owner/address:	43. Inventory form prepared by (name):	44. Survey date:
GRAVOIS PARK BLOCK LINK ASSOCIATION	Patience Stuart	
	Peter Meijer Architect, PC	45. Date of revisions:
3521 NEBRASKA AV	Additional Information/revisions by:	
ST LOUIS MO 63118	Betsy Bradley	Survey Category:
	Cultural Resources Office	☑ RLS ☐ ILS ☐ Significant Properties Lis

FOR SHPO USE:

Date entered in inventory:	Level of survey: ☐ reconnaissance ☐ intensive	Additional research? ☐ yes ☐ no
National Register Status: ☐ listed ☐ in listed district	Other:	
Name:		
☐ pending listing ☐ not eligible		
☐ eligible(district) ☐ eligible (individually)		
☐ not determined		

ARCHITECTURAL/HISTORIC INVENTORY FORM

3353 CALIFORNIA AV

LOCATION MAP (include north arrow):	SITE MAP/PLAN (include north arrow):

Insert photograph of primary structure on property:

Photo 1:	Photo 2:
Description:	Description:
Looking southwest at main entrance.	
Date: CD No.: Image No.	Date: CD No.: Image No.

Photographer:	PMA
Main Photo:	Images2012\3353 CALIFORNIA AV.JPG

3353 CALIFORNIA AV

21.(cont.) History:and significance. Expand box as necessary or add continuation pages.

22. (cont.) Sources of information. Expand box as necessary or add continuation pages.

Building permit G (?)6969, 7/25/1973, for a bank - maybe a later addition or alteration?

40. (cont.) Description of environment and outbuilding. Expand box as necessary or add continuation pages.

41. (cont.) Description of primary resource. Expand box as necessary, or add continuation pages.

The bank building is a rectangular single-story brick structure. An irregularly shaped zigzag canopy projects from the north façade. This line continues through the projecting brick wall forming a closed eave on the east façade above a bay of 5 floor-to-ceiling aluminum-framed windows. Under the canopy an aluminum storefront system with entry door has been boarded up. The canopy extends north and is supported by slim metal posts at the edge to accommodate the bank's drive-through. Past this canopy are boarded up square windows with brick sills under a closed eave.

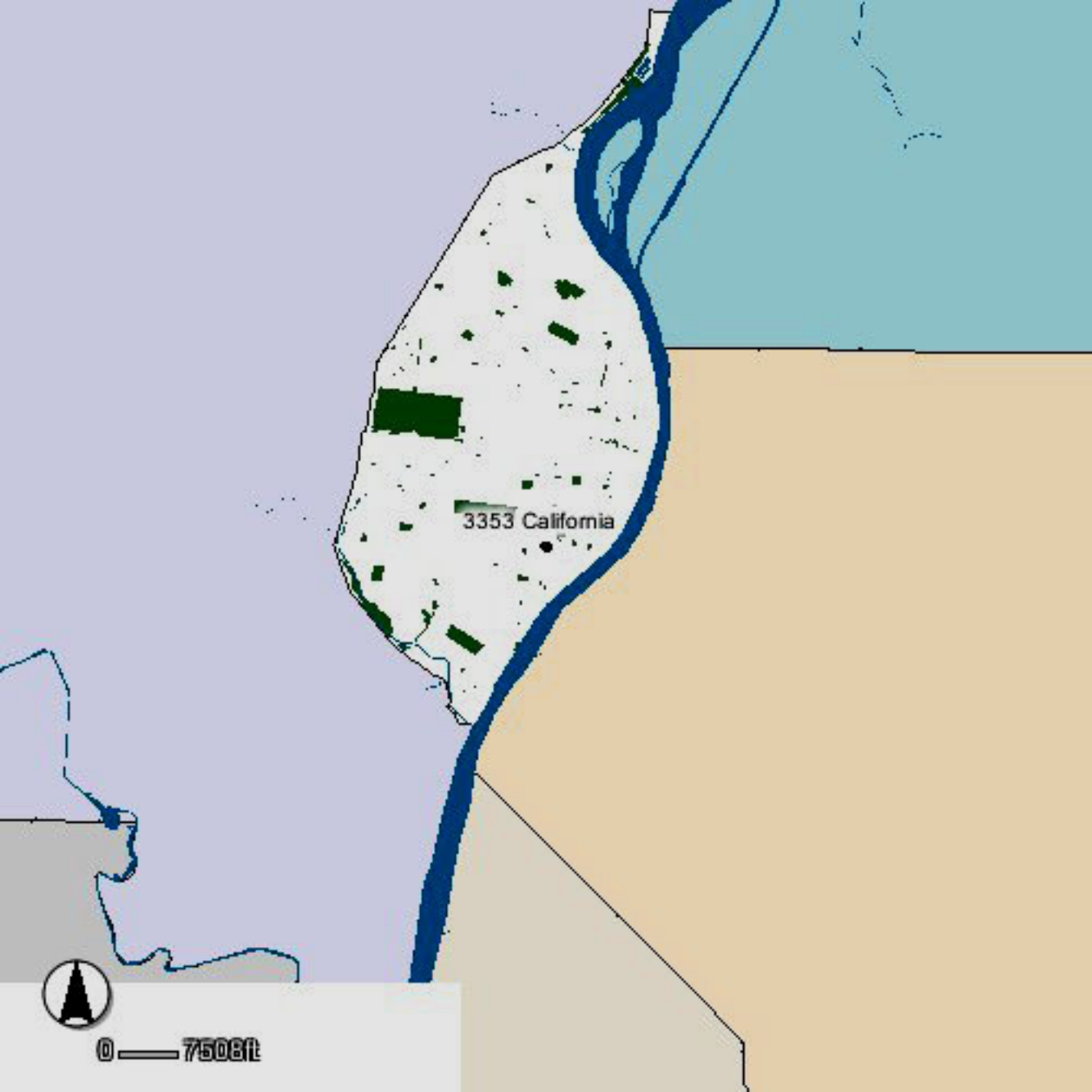
3353 California
0
7508ft

3353 California
CALIFORNIA AVE
CHEROKEE ST
0
28ft

Jefferson
Heritage
BANK
SPEED LIMIT
30

MISSOURI DEPARTMENT OF NATURAL RESOURCES
STATE HISTORIC PRESERVATION OFFICE, P.O. Box 176, Jefferson City, MO 65102

ARCHITECTURAL/HISTORIC INVENTORY FORM

1. Survey no.	2. Survey name:
SLC-AS-047	Thematic Survey of Modern Movement Architecture in St. Louis

3. County:	4. Address:
St. Louis [Independent City]	**3357 CALIFORNIA AV**
Alternate address if applicable	

5. City/State:	6. UTM:		or: LAT		7. Township/Range/Section:
St. Louis [Independent City], M			LONG:		T: R: S: N/A

8. Historic Name (if known):	9. Present/other name (if known):

10. Ownership:	11a. Historic Use (if known):	11b. Current Use:

HISTORICAL DATA

12. Construction date:	1950	15. Architect:	18. Previously surveyed? ☐ Cite survey name in box 22 cont. (page 3)
Major addition/alteration date:			
13. Significant date/period:			
		16. Builder/contractor:	19. On National Register? Cite nomination name in box 22 cont. (page 3)
14. Area(s) of significance:			
		17. Original or significant owner:	20. National Register eligible?
			Historic District Potential? ☐
21. History and significance on continuation page. ☐		22. Sources of information on continuation page. ☐	Name of Potential District?

ARCHITECTURAL INFORMATIO

23. Category of Property:	30. Roof Material:	37. Windows:
		Type:
24. Vernacular or property type:	31. Chimney placement:	Panes
1-Story Commercial		38. Acreage (rural):
25. Architectural style:	32. Structural system:	Visible from public road? ☐
Modern Movements		39. Changes: (describe in box 41 cont.)
26. Plan Shape:		☐ Addition Date(s)
	33. Exterior wall cladding:	☐ Altered Date(s):
27. Number of Stories:		☐ Moved Date(s):
	34. Foundation Material:	☐ Other Date(s)
		Endangered by:
28. No. of bays (1st floor)	35. Basement type:	40. No. outbuildings (describe in box 40 cont.):
29. Roof Type:	36. Front Porch Type:	41. Further description of building features and associated resources on continuation page. ☐

OTHER

42: Current Owner/address:	43. Inventory form prepared by (name):	44. Survey date:
VARGAS, HILARIO		
		45. Date of revisions:
2801 CHEROKEE ST	Additional Information/revisions by:	
ST LOUIS MO 63118		Survey Category:
FOR SHPO USE:		☐ RLS ☐ ILS ☐ Significant Properties Lis

Date entered in inventory:	Level of survey: ☐ reconnaissance ☐ intensive	Additional research? ☐ yes ☐ no
National Register Status: ☐ listed ☐ in listed district	Other:	
Name:		
☐ pending listing ☐ not eligible		
☐ eligible(district) ☐ eligible (individually)		
☐ not determined		

ARCHITECTURAL/HISTORIC INVENTORY FORM

3357 CALIFORNIA AV

LOCATION MAP (include north arrow):	SITE MAP/PLAN (include north arrow):

Insert photograph of primary structure on property:

Photo 1:	Photo 2:
Description:	Description:
Date: CD No.: Image No.	Date: CD No.: Image No.

Photographer:	
Main Photo:	Images2012\CompleteSurveyPhotos\California3357.JPG

3357 CALIFORNIA AV

21.(cont.) History:and significance. Expand box as necessary or add continuation pages.

22. (cont.) Sources of information. Expand box as necessary or add continuation pages.

40. (cont.) Description of environment and outbuilding. Expand box as necessary or add continuation pages.

41. (cont.) Description of primary resource. Expand box as necessary, or add continuation pages.

original building lost in massive addition remodel.

OPEN

MISSOURI DEPARTMENT OF NATURAL RESOURCES
STATE HISTORIC PRESERVATION OFFICE, P.O. Box 176, Jefferson City, MO 65102

ARCHITECTURAL/HISTORIC INVENTORY FORM

1. Survey no.	2. Survey name:
SLC-AS-047	Thematic Survey of Midcentury Modern Movement Nonresidential Architecture in St. Louis

3. County:	4. Address:
St. Louis [Independent City]	**3655 CALIFORNIA AV**
Alternate address if applicable	

5. City/State:	6. UTM:		or: LAT		7. Township/Range/Section:
St. Louis [Independent City], M			LONG:		T: R: S: N/A

8. Historic Name (if known):	9. Present/other name (if known):

10. Ownership:	11a. Historic Use (if known):	11b. Current Use:

HISTORICAL DATA

12. Construction date:	1954	15. Architect:	18. Previously surveyed? ☐ Cite survey name in box 22 cont. (page 3)
Major addition/alteration date:			
13. Significant date/period:			
		16. Builder/contractor:	19. On National Register? Cite nomination name in box 22 cont. (page 3)
14. Area(s) of significance:			
		17. Original or significant owner:	20. National Register eligible?
			Historic District Potential? ☐
21. History and significance on continuation page. ☐		22. Sources of information on continuation page. ☐	Name of Potential District?

ARCHITECTURAL INFORMATIO

23. Category of Property:	30. Roof Material:	37. Windows:	
		Type:	
24. Vernacular or property type:	31. Chimney placement:	Panes	
Gas Station		38. Acreage (rural):	
25. Architectural style:	32. Structural system:	Visible from public road? ☐	
Modern Movements		39. Changes: (describe in box 41 cont.)	
26. Plan Shape:		☐ Addition	Date(s)
	33. Exterior wall cladding:	☐ Altered	Date(s):
27. Number of Stories:		☐ Moved	Date(s):
	34. Foundation Material:	☐ Other	Date(s)
		Endangered by:	
28. No. of bays (1st floor)	35. Basement type:	40. No. outbuildings (describe in box 40 cont.):	
29. Roof Type:	36. Front Porch Type:	41. Further description of building features and associated resources on continuation page. ☐	

OTHER

42: Current Owner/address:	43. Inventory form prepared by (name):	44. Survey date:
HARPER, MICHAEL ROY JR		
		45. Date of revisions:
2018 RAINTREE DR	Additional Information/revisions by:	
IMPERIAL MO 63052		Survey Category: ☐ RLS ☐ ILS ☐ Significant Properties Lis

FOR SHPO USE:

Date entered in inventory:	Level of survey: ☐ reconnaissance ☐ intensive	Additional research? ☐ yes ☐ no
National Register Status: ☐ listed ☐ in listed district	Other:	
Name:		
☐ pending listing ☐ not eligible		
☐ eligible(district) ☐ eligible (individually)		
☐ not determined		

ARCHITECTURAL/HISTORIC INVENTORY FORM

3655 CALIFORNIA AV

LOCATION MAP (include north arrow):	SITE MAP/PLAN (include north arrow):

Insert photograph of primary structure on property:

Photo 1:	Photo 2:
Description:	Description:
Date: CD No.: Image No.	Date: CD No.: Image No.

Photographer:	
Main Photo:	Images2012\CompleteSurveyPhotos\California3655.JPG

3655 CALIFORNIA AV

21.(cont.) History:and significance. Expand box as necessary or add continuation pages.

22. (cont.) Sources of information. Expand box as necessary or add continuation pages.

40. (cont.) Description of environment and outbuilding. Expand box as necessary or add continuation pages.

41. (cont.) Description of primary resource. Expand box as necessary, or add continuation pages.

Trianbular shaped garage. Storefront blocked in.

MISSOURI DEPARTMENT OF NATURAL RESOURCES
STATE HISTORIC PRESERVATION OFFICE, P.O. Box 176, Jefferson City, MO 65102

ARCHITECTURAL/HISTORIC INVENTORY FORM

1. Survey no.	2. Survey name:
SLC-AS-047	Thematic Survey of Midcentury Modern Movement Nonresidential Architecture in St. Louis

3. County:	4. Address:
St. Louis [Independent City]	**4357 CALIFORNIA AV**
Alternate address if applicable	

5. City/State:	6. UTM:		or: LAT		7. Township/Range/Section:
St. Louis [Independent City], M			LONG:		T: R: S: N/A

8. Historic Name (if known):	9. Present/other name (if known):

10. Ownership:	11a. Historic Use (if known):	11b. Current Use:

HISTORICAL DATA

12. Construction date:	1946	15. Architect:	18. Previously surveyed? ☐ Cite survey name in box 22 cont. (page 3)
Major addition/alteration date:			
13. Significant date/period:			
		16. Builder/contractor:	19. On National Register? Cite nomination name in box 22 cont. (page 3)
14. Area(s) of significance:			
		17. Original or significant owner:	20. National Register eligible?
			Historic District Potential? ☐
21. History and significance on continuation page. ☐		22. Sources of information on continuation page. ☐	Name of Potential District?

ARCHITECTURAL INFORMATIO

23. Category of Property:	30. Roof Material:	37. Windows:
		Type:
24. Vernacular or property type:	31. Chimney placement:	Panes
Industrial/Warehouse		38. Acreage (rural):
25. Architectural style:	32. Structural system:	Visible from public road? ☐
Modern Movements		39. Changes: (describe in box 41 cont.)
26. Plan Shape:		☐ Addition Date(s)
	33. Exterior wall cladding:	☐ Altered Date(s):
27. Number of Stories:		☐ Moved Date(s):
	34. Foundation Material:	☐ Other Date(s)
		Endangered by:
28. No. of bays (1st floor)	35. Basement type:	40. No. outbuildings (describe in box 40 cont.):
29. Roof Type:	36. Front Porch Type:	41. Further description of building features and associated resources on continuation page. ☐

OTHER

42: Current Owner/address:	43. Inventory form prepared by (name):	44. Survey date:
VEATCH, RICHARD M		
		45. Date of revisions:
4357 CALIFORNIA AV	Additional Information/revisions by:	
ST LOUIS MO 63111		Survey Category: ☐ RLS ☐ ILS ☐ Significant Properties Lis

FOR SHPO USE:

Date entered in inventory:	Level of survey: ☐ reconnaissance ☐ intensive	Additional research? ☐ yes ☐ no
National Register Status: ☐ listed ☐ in listed district	Other:	
Name:		
☐ pending listing ☐ not eligible		
☐ eligible(district) ☐ eligible (individually)		
☐ not determined		

ARCHITECTURAL/HISTORIC INVENTORY FORM

4357 CALIFORNIA AV

LOCATION MAP (include north arrow):	SITE MAP/PLAN (include north arrow):

Insert photograph of primary structure on property:

Photo 1:	Photo 2:
Description:	Description:
Date: CD No.: Image No.	Date: CD No.: Image No.

Photographer:	
Main Photo:	Images2012\CompleteSurveyPhotos\California4357.JPG

4357 CALIFORNIA AV

21.(cont.) History:and significance. Expand box as necessary or add continuation pages.

22. (cont.) Sources of information. Expand box as necessary or add continuation pages.

40. (cont.) Description of environment and outbuilding. Expand box as necessary or add continuation pages.

41. (cont.) Description of primary resource. Expand box as necessary, or add continuation pages.

Veatech Chemical Co. Brick building with oblique set permastone entrance. Windows have been enclosed.

Veatch
Chemical
Company
Veatch Chemical Co.
4357

MISSOURI DEPARTMENT OF NATURAL RESOURCES
STATE HISTORIC PRESERVATION OFFICE, P.O. Box 176, Jefferson City, MO 65102

ARCHITECTURAL/HISTORIC INVENTORY FORM

1. Survey no.	2. Survey name:
SLC-AS-047	Thematic Survey of Midcentury Modern Movement Nonresidential Architecture in St. Louis

3. County:	4. Address:
St. Louis [Independent City]	**250 CALVARY AV**
Alternate address if applicable	

5. City/State:	6. UTM:		or: LAT		7. Township/Range/Section:
St. Louis [Independent City], M			LONG:		T: R: S: N/A

8. Historic Name (if known):	9. Present/other name (if known):

10. Ownership:	11a. Historic Use (if known):	11b. Current Use:

HISTORICAL DATA

12. Construction date:	1962	15. Architect:	18. Previously surveyed? ☐ Cite survey name in box 22 cont. (page 3)
Major addition/alteration date:	1962		
13. Significant date/period:			
		16. Builder/contractor:	19. On National Register? Cite nomination name in box 22 cont. (page 3)
14. Area(s) of significance:			
		17. Original or significant owner:	20. National Register eligible?
			Historic District Potential? ☐
21. History and significance on continuation page. ☐		22. Sources of information on continuation page. ☐	Name of Potential District?

ARCHITECTURAL INFORMATIO

23. Category of Property:	30. Roof Material:	37. Windows: Type:
24. Vernacular or property type: Industrial/Warehouse	31. Chimney placement:	Panes
25. Architectural style: Modern Movements	32. Structural system:	38. Acreage (rural): Visible from public road? ☐
26. Plan Shape:		39. Changes: (describe in box 41 cont.) ☐ Addition Date(s)
	33. Exterior wall cladding:	☐ Altered Date(s):
27. Number of Stories:		☐ Moved Date(s):
	34. Foundation Material:	☐ Other Date(s)
		Endangered by:
28. No. of bays (1st floor)	35. Basement type:	40. No. outbuildings (describe in box 40 cont.):
29. Roof Type:	36. Front Porch Type:	41. Further description of building features and associated resources on continuation page. ☐

OTHER

42: Current Owner/address:	43. Inventory form prepared by (name):	44. Survey date:
RENT ME TRAILER LEASING INC		45. Date of revisions:
P.O. BOX 470427	Additional Information/revisions by:	
ST LOUIS MO 63147		Survey Category: ☐ RLS ☐ ILS ☐ Significant Properties Lis

FOR SHPO USE:

Date entered in inventory:	Level of survey: ☐ reconnaissance ☐ intensive	Additional research? ☐ yes ☐ no
National Register Status: ☐ listed ☐ in listed district	Other:	
Name:		
☐ pending listing ☐ not eligible		
☐ eligible(district) ☐ eligible (individually)		
☐ not determined		

ARCHITECTURAL/HISTORIC INVENTORY FORM

250 CALVARY AV

LOCATION MAP (include north arrow):	SITE MAP/PLAN (include north arrow):

Insert photograph of primary structure on property:

Photo 1:	Photo 2:
Description:	Description:
Date: CD No.: Image No.	Date: CD No.: Image No.

Photographer:	
Main Photo:	Images2012\CompleteSurveyPhotos\Calvary250.JPG

250 CALVARY AV

21.(cont.) History:and significance. Expand box as necessary or add continuation pages.

22. (cont.) Sources of information. Expand box as necessary or add continuation pages.

40. (cont.) Description of environment and outbuilding. Expand box as necessary or add continuation pages.

41. (cont.) Description of primary resource. Expand box as necessary, or add continuation pages.

utilitarian ribbed sheet metal clad building

NU-WAY
NOW HIRING
TRAILER
MECHANICS

MISSOURI DEPARTMENT OF NATURAL RESOURCES
STATE HISTORIC PRESERVATION OFFICE, P.O. Box 176, Jefferson City, MO 65102

ARCHITECTURAL/HISTORIC INVENTORY FORM

1. Survey no.	2. Survey name:
SLC-AS-047	Thematic Survey of Midcentury Modern Movement Nonresidential Architecture in St. Louis

3. County:	4. Address:
St. Louis [Independent City]	**514 CALVARY AV**
Alternate address if applicable	

5. City/State:	6. UTM:		or: LAT		7. Township/Range/Section:
St. Louis [Independent City], M			LONG:		T: R: S: N/A

8. Historic Name (if known):	9. Present/other name (if known):

10. Ownership:	11a. Historic Use (if known):	11b. Current Use:

HISTORICAL DATA

12. Construction date:	1949	15. Architect:	18. Previously surveyed? ☐ Cite survey name in box 22 cont. (page 3)
Major addition/alteration date:			
13. Significant date/period:			
		16. Builder/contractor:	19. On National Register? Cite nomination name in box 22 cont. (page 3)
14. Area(s) of significance:			
		17. Original or significant owner:	20. National Register eligible?
			Historic District Potential? ☐
21. History and significance on continuation page. ☐		22. Sources of information on continuation page. ☐	Name of Potential District?

ARCHITECTURAL INFORMATIO

23. Category of Property:	30. Roof Material:	37. Windows:
		Type:
24. Vernacular or property type:	31. Chimney placement:	Panes
Industrial/Warehouse		38. Acreage (rural):
25. Architectural style:	32. Structural system:	Visible from public road? ☐
Modern Movements		39. Changes: (describe in box 41 cont.)
26. Plan Shape:		☐ Addition Date(s)
	33. Exterior wall cladding:	☐ Altered Date(s):
27. Number of Stories:		☐ Moved Date(s):
	34. Foundation Material:	☐ Other Date(s)
		Endangered by:
28. No. of bays (1st floor)	35. Basement type:	40. No. outbuildings (describe in box 40 cont.):
29. Roof Type:	36. Front Porch Type:	41. Further description of building features and associated resources on continuation page. ☐

OTHER

42: Current Owner/address:	43. Inventory form prepared by (name):	44. Survey date:
TASTECH LLC		
		45. Date of revisions:
514 CALVARY AV	Additional Information/revisions by:	
ST LOUIS MO 63147		Survey Category:
FOR SHPO USE:		☐ RLS ☐ ILS ☐ Significant Properties Lis

Date entered in inventory:	Level of survey: ☐ reconnaissance ☐ intensive	Additional research? ☐ yes ☐ no
National Register Status: ☐ listed ☐ in listed district	Other:	
Name:		
☐ pending listing ☐ not eligible		
☐ eligible(district) ☐ eligible (individually)		
☐ not determined		

ARCHITECTURAL/HISTORIC INVENTORY FORM

514 CALVARY AV

LOCATION MAP (include north arrow):	SITE MAP/PLAN (include north arrow):

Insert photograph of primary structure on property:

Photo 1:	Photo 2:
Description:	Description:
Date: CD No.: Image No.	Date: CD No.: Image No.

Photographer:	
Main Photo:	Images2012\CompleteSurveyPhotos\Calvary514.JPG

ARCHITECTURAL/HISTORIC INVENTORY FORM

514 CALVARY AV

21.(cont.) History:and significance. Expand box as necessary or add continuation pages.

22. (cont.) Sources of information. Expand box as necessary or add continuation pages.

40. (cont.) Description of environment and outbuilding. Expand box as necessary or add continuation pages.

41. (cont.) Description of primary resource. Expand box as necessary, or add continuation pages.

exterior and perhaps windows updated

MISSOURI DEPARTMENT OF NATURAL RESOURCES
STATE HISTORIC PRESERVATION OFFICE, P.O. Box 176, Jefferson City, MO 65102

ARCHITECTURAL/HISTORIC INVENTORY FORM

1. Survey no.	2. Survey name:
SLC-AS-047	Thematic Survey of Modern Movement Architecture in St. Louis

3. County:	4. Address:
St. Louis [Independent City]	**3525 CAROLINE AV**
Alternate address if applicable	

5. City/State:	6. UTM:		or: LAT		7. Township/Range/Section:
			LONG:		T: R: S: N/A

8. Historic Name (if known):	9. Present/other name (if known):

10. Ownership:	11a. Historic Use (if known):	11b. Current Use:

HISTORICAL DATA

12. Construction date:	1970	15. Architect:	18. Previously surveyed? ☐ Cite survey name in box 22 cont. (page 3)
Major addition/alteration date:			
13. Significant date/period:			
		16. Builder/contractor:	19. On National Register? Cite nomination name in box 22 cont. (page 3)
14. Area(s) of significance:			
		17. Original or significant owner:	20. National Register eligible?
			Historic District Potential? ☐
21. History and significance on continuation page. ☐		22. Sources of information on continuation page. ☐	Name of Potential District?

ARCHITECTURAL INFORMATIO

23. Category of Property:	30. Roof Material:	37. Windows:
		Type:
24. Vernacular or property type:	31. Chimney placement:	Panes
School		38. Acreage (rural):
25. Architectural style:	32. Structural system:	Visible from public road? ☐
Modern Movements		39. Changes: (describe in box 41 cont.)
26. Plan Shape:		☐ Addition Date(s)
	33. Exterior wall cladding:	☐ Altered Date(s):
27. Number of Stories:		☐ Moved Date(s):
	34. Foundation Material:	☐ Other Date(s)
		Endangered by:
28. No. of bays (1st floor)	35. Basement type:	40. No. outbuildings (describe in box 40 cont.):
		0
29. Roof Type:	36. Front Porch Type:	41. Further description of building features and associated resources on continuation page. ☐

OTHER

42: Current Owner/address:	43. Inventory form prepared by (name):	44. Survey date:
ST LOUIS UNIVERSITY		
		45. Date of revisions:
3500 LINDELL BLVD	Additional Information/revisions by:	
ST LOUIS MO 63108		Survey Category:
		☐ RLS ☐ ILS ☐ Significant Properties Lis

FOR SHPO USE:

Date entered in inventory:	Level of survey: ☐ reconnaissance ☐ intensive	Additional research? ☐ yes ☐ no
National Register Status: ☐ listed ☐ in listed district	Other:	
Name:		
☐ pending listing ☐ not eligible		
☐ eligible(district) ☐ eligible (individually)		
☐ not determined		

ARCHITECTURAL/HISTORIC INVENTORY FORM

3525 CAROLINE AV

LOCATION MAP (include north arrow):	SITE MAP/PLAN (include north arrow):

Insert photograph of primary structure on property:

Photo 1:	Photo 2:
Description:	Description:
Date: CD No.: Image No.	Date: CD No.: Image No.

Photographer:	
Main Photo:	Images2012\CompleteSurveyPhotos\Caroline3525.JPG

3525 CAROLINE AV

21.(cont.) History:and significance. Expand box as necessary or add continuation pages.

22. (cont.) Sources of information. Expand box as necessary or add continuation pages.

40. (cont.) Description of environment and outbuilding. Expand box as necessary or add continuation pages.

41. (cont.) Description of primary resource. Expand box as necessary, or add continuation pages.

SLU School of Nursing. Irregular footprint, 1 story. Non-descript. Large glass attrium opening.

School of
Nursing

MISSOURI DEPARTMENT OF NATURAL RESOURCES
STATE HISTORIC PRESERVATION OFFICE, P.O. Box 176, Jefferson City, MO 65102

ARCHITECTURAL/HISTORIC INVENTORY FORM

1. Survey no.	2. Survey name:
SLC-AS-047	Thematic Survey of Modern Movement Architecture in St. Louis

3. County:	4. Address:
St. Louis [Independent City]	**3538-3542 CAROLINE ST**
Alternate address if applicable	

5. City/State:	6. UTM:		or: LAT		7. Township/Range/Section:
			LONG:		T: R: S: N/A

8. Historic Name (if known):	9. Present/other name (if known):

10. Ownership:	11a. Historic Use (if known):	11b. Current Use:

HISTORICAL DATA

12. Construction date:	1970	15. Architect:	18. Previously surveyed? ☐ Cite survey name in box 22 cont. (page 3)
Major addition/alteration date:			
13. Significant date/period:			
		16. Builder/contractor:	19. On National Register? Cite nomination name in box 22 cont. (page 3)
14. Area(s) of significance:			
		17. Original or significant owner:	20. National Register eligible?
			Historic District Potential? ☐
21. History and significance on continuation page. ☐		22. Sources of information on continuation page. ☐	Name of Potential District?

ARCHITECTURAL INFORMATIO

23. Category of Property:	30. Roof Material:	37. Windows:
		Type:
24. Vernacular or property type:	31. Chimney placement:	Panes
School		38. Acreage (rural):
25. Architectural style:	32. Structural system:	Visible from public road? ☐
Modern Movements		39. Changes: (describe in box 41 cont.)
26. Plan Shape:		☐ Addition Date(s)
	33. Exterior wall cladding:	☐ Altered Date(s):
27. Number of Stories:		☐ Moved Date(s):
	34. Foundation Material:	☐ Other Date(s)
		Endangered by:
28. No. of bays (1st floor)	35. Basement type:	40. No. outbuildings (describe in box 40 cont.):
		0
29. Roof Type:	36. Front Porch Type:	41. Further description of building features and associated resources on continuation page. ☐

OTHER

42: Current Owner/address:	43. Inventory form prepared by (name):	44. Survey date:
ST L UNIVERSITY		
		45. Date of revisions:
1402 SO GRAND	Additional Information/revisions by:	
ST LOUIS MO 63104		Survey Category:
FOR SHPO USE:		☐ RLS ☐ ILS ☐ Significant Properties Lis

Date entered in inventory:	Level of survey: ☐ reconnaissance ☐ intensive	Additional research? ☐ yes ☐ no
National Register Status: ☐ listed ☐ in listed district	Other:	
Name:		
☐ pending listing ☐ not eligible		
☐ eligible(district) ☐ eligible (individually)		
☐ not determined		

ARCHITECTURAL/HISTORIC INVENTORY FORM

3538-3542 CAROLINE ST

LOCATION MAP (include north arrow):	SITE MAP/PLAN (include north arrow):

Insert photograph of primary structure on property:

Photo 1:	Photo 2:
Description:	Description:
Date: CD No.: Image No.	Date: CD No.: Image No.

Photographer:	
Main Photo:	Images2012\CompleteSurveyPhotos\Caroline3538.JPG

3538-3542 CAROLINE ST

21.(cont.) History:and significance. Expand box as necessary or add continuation pages.

22. (cont.) Sources of information. Expand box as necessary or add continuation pages.

40. (cont.) Description of environment and outbuilding. Expand box as necessary or add continuation pages.

41. (cont.) Description of primary resource. Expand box as necessary, or add continuation pages.

SLU Learning Resource Center. Boxy apearance. Several separate "pods". Brick, large expanses of ribbon windows.

MISSOURI DEPARTMENT OF NATURAL RESOURCES
STATE HISTORIC PRESERVATION OFFICE, P.O. Box 176, Jefferson City, MO 65102

ARCHITECTURAL/HISTORIC INVENTORY FORM

1. Survey no.	2. Survey name:
SLC-AS-047	Thematic Survey of Midcentury Modern Movement Nonresidential Architecture in St. Louis

3. County:	4. Address:
St. Louis [Independent City]	**1312 CARR LANE AV**
Alternate address if applicable	

5. City/State:	6. UTM:		or: LAT		7. Township/Range/Section:
St. Louis [Independent City], M			LONG:		T: R: S: N/A

8. Historic Name (if known):	9. Present/other name (if known):

10. Ownership:	11a. Historic Use (if known):	11b. Current Use:

HISTORICAL DATA

12. Construction date:	1959	15. Architect:	18. Previously surveyed? ☐ Cite survey name in box 22 cont. (page 3)
Major addition/alteration date:			
13. Significant date/period:			
		16. Builder/contractor:	19. On National Register? Cite nomination name in box 22 cont. (page 3)
14. Area(s) of significance:			
		17. Original or significant owner:	20. National Register eligible?
			Historic District Potential? ☐
21. History and significance on continuation page. ☐		22. Sources of information on continuation page. ☐	Name of Potential District?

ARCHITECTURAL INFORMATIO

23. Category of Property:	30. Roof Material:	37. Windows:
		Type:
24. Vernacular or property type:	31. Chimney placement:	Panes
Other-Note in Comments		38. Acreage (rural):
25. Architectural style:	32. Structural system:	Visible from public road? ☐
Modern Movements		39. Changes: (describe in box 41 cont.)
26. Plan Shape:		☐ Addition Date(s)
	33. Exterior wall cladding:	☐ Altered Date(s):
27. Number of Stories:		☐ Moved Date(s):
	34. Foundation Material:	☐ Other Date(s)
		Endangered by:
28. No. of bays (1st floor)	35. Basement type:	40. No. outbuildings (describe in box 40 cont.):
29. Roof Type:	36. Front Porch Type:	41. Further description of building features and associated resources on continuation page. ☐

OTHER

42: Current Owner/address:	43. Inventory form prepared by (name):	44. Survey date:
ST LOUIS UNIVERSITY		
		45. Date of revisions:
221 N GRAND BLVD	Additional Information/revisions by:	
ST LOUIS MO 63101		Survey Category:
FOR SHPO USE:		☐ RLS ☐ ILS ☐ Significant Properties Lis

Date entered in inventory:	Level of survey: ☐ reconnaissance ☐ intensive	Additional research? ☐ yes ☐ no
National Register Status: ☐ listed ☐ in listed district	Other:	
Name:		
☐ pending listing ☐ not eligible		
☐ eligible(district) ☐ eligible (individually)		
☐ not determined		

ARCHITECTURAL/HISTORIC INVENTORY FORM

1312 CARR LANE AV

LOCATION MAP (include north arrow):	SITE MAP/PLAN (include north arrow):

Insert photograph of primary structure on property:

Photo 1:	Photo 2:
Description:	Description:
Date: CD No.: Image No.	Date: CD No.: Image No.

Photographer:	
Main Photo:	Images2012\CompleteSurveyPhotos\Carr1312.JPG

1312 CARR LANE AV

21.(cont.) History:and significance. Expand box as necessary or add continuation pages.

22. (cont.) Sources of information. Expand box as necessary or add continuation pages.

40. (cont.) Description of environment and outbuilding. Expand box as necessary or add continuation pages.

41. (cont.) Description of primary resource. Expand box as necessary, or add continuation pages.

Part of St. Louis University Medical Center. Multi-story medical building of variegated red brick. Original windows have been replaced and a large brick addition constructed at rear.

1312
CARR LANE

UNIVERSITY

MISSOURI DEPARTMENT OF NATURAL RESOURCES
STATE HISTORIC PRESERVATION OFFICE, P.O. Box 176, Jefferson City, MO 65102

ARCHITECTURAL/HISTORIC INVENTORY FORM

1. Survey no.	2. Survey name:
SLC-AS-047	Thematic Survey of Midcentury Modern Movement Nonresidential Architecture in St. Louis

3. County:	4. Address:
St. Louis [Independent City]	**2306 CARR ST**
Alternate address if applicable	

5. City/State:	6. UTM:		or: LAT		7. Township/Range/Section:
St. Louis [Independent City], M			LONG:		T: R: S: N/A

8. Historic Name (if known):	9. Present/other name (if known):

10. Ownership:	11a. Historic Use (if known):	11b. Current Use:

HISTORICAL DATA

12. Construction date:	1958	15. Architect:	18. Previously surveyed? ☐ Cite survey name in box 22 cont. (page 3)
Major addition/alteration date:			
13. Significant date/period:			
		16. Builder/contractor:	19. On National Register? Cite nomination name in box 22 cont. (page 3)
14. Area(s) of significance:			
		17. Original or significant owner:	20. National Register eligible?
			Historic District Potential? ☐
21. History and significance on continuation page. ☐		22. Sources of information on continuation page. ☐	Name of Potential District?

ARCHITECTURAL INFORMATIO

23. Category of Property:	30. Roof Material:	37. Windows:
		Type:
24. Vernacular or property type:	31. Chimney placement:	Panes
School		38. Acreage (rural):
25. Architectural style:	32. Structural system:	Visible from public road? ☐
Modern Movements		39. Changes: (describe in box 41 cont.)
26. Plan Shape:		☐ Addition Date(s)
	33. Exterior wall cladding:	☐ Altered Date(s):
27. Number of Stories:		☐ Moved Date(s):
	34. Foundation Material:	☐ Other Date(s)
		Endangered by:
28. No. of bays (1st floor)	35. Basement type:	40. No. outbuildings (describe in box 40 cont.):
29. Roof Type:	36. Front Porch Type:	41. Further description of building features and associated resources on continuation page. ☐

OTHER

42: Current Owner/address:	43. Inventory form prepared by (name):	44. Survey date:
BOARD OF EDUCATION CARR LANE SCHOOL		45. Date of revisions:
	Additional Information/revisions by:	
		Survey Category: ☐ RLS ☐ ILS ☐ Significant Properties Lis

FOR SHPO USE:

Date entered in inventory:	Level of survey: ☐ reconnaissance ☐ intensive	Additional research? ☐ yes ☐ no
National Register Status: ☐ listed ☐ in listed district	Other:	
Name:		
☐ pending listing ☐ not eligible ☐ eligible(district) ☐ eligible (individually) ☐ not determined		

ARCHITECTURAL/HISTORIC INVENTORY FORM

2306 CARR ST

LOCATION MAP (include north arrow):	SITE MAP/PLAN (include north arrow):

Insert photograph of primary structure on property:

Photo 1:	Photo 2:
Description:	Description:
Date: CD No.: Image No.	Date: CD No.: Image No.

Photographer:	
Main Photo:	Images2012\CompleteSurveyPhotos\Carr2306.JPG

2306 CARR ST

21.(cont.) History:and significance. Expand box as necessary or add continuation pages.

22. (cont.) Sources of information. Expand box as necessary or add continuation pages.

40. (cont.) Description of environment and outbuilding. Expand box as necessary or add continuation pages.

41. (cont.) Description of primary resource. Expand box as necessary, or add continuation pages.

Carr Lane School

ARR LANE
SCHOOL

MISSOURI DEPARTMENT OF NATURAL RESOURCES
STATE HISTORIC PRESERVATION OFFICE, P.O. Box 176, Jefferson City, MO 65102

ARCHITECTURAL/HISTORIC INVENTORY FORM

1. Survey no.	2. Survey name:
SLC-AS-047	Thematic Survey of Midcentury Modern Movement Nonresidential Architecture in St. Louis

3. County:	4. Address:
St. Louis [Independent City]	**360 CARRIE AV**
Alternate address if applicable	

5. City/State:	6. UTM:		or: LAT		7. Township/Range/Section:
St. Louis [Independent City], M			LONG:		T: R: S: N/A

8. Historic Name (if known):	9. Present/other name (if known):

10. Ownership:	11a. Historic Use (if known):	11b. Current Use:

HISTORICAL DATA

12. Construction date:	1968	15. Architect:	18. Previously surveyed? ☐ Cite survey name in box 22 cont. (page 3)
Major addition/alteration date:			
13. Significant date/period:			
		16. Builder/contractor:	19. On National Register? Cite nomination name in box 22 cont. (page 3)
14. Area(s) of significance:			
		17. Original or significant owner:	20. National Register eligible?
			Historic District Potential? ☐
21. History and significance on continuation page. ☐		22. Sources of information on continuation page. ☐	Name of Potential District?

ARCHITECTURAL INFORMATIO

23. Category of Property:	30. Roof Material:	37. Windows:
		Type:
24. Vernacular or property type:	31. Chimney placement:	Panes
Industrial/Warehouse		38. Acreage (rural):
25. Architectural style:	32. Structural system:	Visible from public road? ☐
Modern Movements		39. Changes: (describe in box 41 cont.)
26. Plan Shape:		☐ Addition Date(s)
	33. Exterior wall cladding:	☐ Altered Date(s):
27. Number of Stories:		☐ Moved Date(s):
	34. Foundation Material:	☐ Other Date(s)
		Endangered by:
28. No. of bays (1st floor)	35. Basement type:	40. No. outbuildings (describe in box 40 cont.):
29. Roof Type:	36. Front Porch Type:	41. Further description of building features and associated resources on continuation page. ☐

OTHER

42: Current Owner/address:	43. Inventory form prepared by (name):	44. Survey date:
CARRIE PROPERTY LLC		
		45. Date of revisions:
P O BOX 3357	Additional Information/revisions by:	
EVENSVILLE IN 47732		Survey Category: ☐ RLS ☐ ILS ☐ Significant Properties Lis

FOR SHPO USE:

Date entered in inventory:	Level of survey: ☐ reconnaissance ☐ intensive	Additional research? ☐ yes ☐ no
National Register Status: ☐ listed ☐ in listed district	Other:	
Name:		
☐ pending listing ☐ not eligible		
☐ eligible(district) ☐ eligible (individually)		
☐ not determined		

ARCHITECTURAL/HISTORIC INVENTORY FORM

360 CARRIE AV

LOCATION MAP (include north arrow):	SITE MAP/PLAN (include north arrow):

Insert photograph of primary structure on property:

Photo 1:	Photo 2:
Description:	Description:
Date: CD No.: Image No.	Date: CD No.: Image No.

Photographer:	
Main Photo:	Images2012\CompleteSurveyPhotos\Carrie360.JPG

360 CARRIE AV

21.(cont.) History:and significance. Expand box as necessary or add continuation pages.

22. (cont.) Sources of information. Expand box as necessary or add continuation pages.

40. (cont.) Description of environment and outbuilding. Expand box as necessary or add continuation pages.

41. (cont.) Description of primary resource. Expand box as necessary, or add continuation pages.

truck terminal w/o office; utilitarian ribbed sheet metal exterior

WDAS 400120
WDAS 400113

MISSOURI DEPARTMENT OF NATURAL RESOURCES
STATE HISTORIC PRESERVATION OFFICE, P.O. Box 176, Jefferson City, MO 65102

ARCHITECTURAL/HISTORIC INVENTORY FORM

1. Survey no.	2. Survey name:
SLC-AS-047	Thematic Survey of Midcentury Modern Movement Nonresidential Architecture in St. Louis

3. County:	4. Address:
St. Louis [Independent City]	**725 CARRIE AV**
Alternate address if applicable	

5. City/State:	6. UTM:		or: LAT		7. Township/Range/Section:
St. Louis [Independent City], M			LONG:		T: R: S: N/A

8. Historic Name (if known):	9. Present/other name (if known):

10. Ownership:	11a. Historic Use (if known):	11b. Current Use:

HISTORICAL DATA

12. Construction date:	1952	15. Architect:	18. Previously surveyed? ☐ Cite survey name in box 22 cont. (page 3)
Major addition/alteration date:			
13. Significant date/period:			
		16. Builder/contractor:	19. On National Register? Cite nomination name in box 22 cont. (page 3)
14. Area(s) of significance:			
		17. Original or significant owner:	20. National Register eligible?
			Historic District Potential? ☐
21. History and significance on continuation page. ☐		22. Sources of information on continuation page. ☐	Name of Potential District?

ARCHITECTURAL INFORMATIO

23. Category of Property:	30. Roof Material:	37. Windows:
		Type:
24. Vernacular or property type:	31. Chimney placement:	Panes
Industrial/Warehouse		38. Acreage (rural):
25. Architectural style:	32. Structural system:	Visible from public road? ☐
Modern Movements		39. Changes: (describe in box 41 cont.)
26. Plan Shape:		☐ Addition Date(s)
	33. Exterior wall cladding:	☐ Altered Date(s):
27. Number of Stories:		☐ Moved Date(s):
	34. Foundation Material:	☐ Other Date(s)
		Endangered by:
28. No. of bays (1st floor)	35. Basement type:	40. No. outbuildings (describe in box 40 cont.):
29. Roof Type:	36. Front Porch Type:	41. Further description of building features and associated resources on continuation page. ☐

OTHER

42: Current Owner/address:	43. Inventory form prepared by (name):	44. Survey date:
DRURY, JOHN E & DAVID C TRS		
		45. Date of revisions:
725 E CARRIE AVE	Additional Information/revisions by:	
ST LOUIS MO 63147		Survey Category: ☐ RLS ☐ ILS ☐ Significant Properties Lis

FOR SHPO USE:

Date entered in inventory:	Level of survey: ☐ reconnaissance ☐ intensive	Additional research? ☐ yes ☐ no
National Register Status: ☐ listed ☐ in listed district	Other:	
Name:		
☐ pending listing ☐ not eligible		
☐ eligible(district) ☐ eligible (individually)		
☐ not determined		

ARCHITECTURAL/HISTORIC INVENTORY FORM

725 CARRIE AV

LOCATION MAP (include north arrow):	SITE MAP/PLAN (include north arrow):

Insert photograph of primary structure on property:

Photo 1:	Photo 2:
Description:	Description:
Date: CD No.: Image No.	Date: CD No.: Image No.

Photographer:	
Main Photo:	Images2012\CompleteSurveyPhotos\Carrie725.JPG

725 CARRIE AV

21.(cont.) History:and significance. Expand box as necessary or add continuation pages.

22. (cont.) Sources of information. Expand box as necessary or add continuation pages.

40. (cont.) Description of environment and outbuilding. Expand box as necessary or add continuation pages.

41. (cont.) Description of primary resource. Expand box as necessary, or add continuation pages.

utilitarian

B&L
DRAYAGE
&
WAREHOUSE
HANJIN

MISSOURI DEPARTMENT OF NATURAL RESOURCES
STATE HISTORIC PRESERVATION OFFICE, P.O. Box 176, Jefferson City, MO 65102

ARCHITECTURAL/HISTORIC INVENTORY FORM

1. Survey no.	2. Survey name:
SLC-AS-047	Thematic Survey of Modern Movement Architecture in St. Louis

3. County:	4. Address:
St. Louis [Independent City]	**1419 CARROLL ST**
Alternate address if applicable	

5. City/State:	6. UTM:		or: LAT		7. Township/Range/Section:
St. Louis, MO			LONG:		T: R: S: N/A

8. Historic Name (if known):	9. Present/other name (if known):

10. Ownership:	11a. Historic Use (if known):	11b. Current Use:

HISTORICAL DATA

12. Construction date:	1940	15. Architect:	18. Previously surveyed? ☐ Cite survey name in box 22 cont. (page 3)
Major addition/alteration date:			
13. Significant date/period:			
		16. Builder/contractor:	19. On National Register? Cite nomination name in box 22 cont. (page 3)
14. Area(s) of significance:			
		17. Original or significant owner:	20. National Register eligible?
			Historic District Potential? ☐
21. History and significance on continuation page. ☐		22. Sources of information on continuation page. ☐	Name of Potential District?

ARCHITECTURAL INFORMATIO

23. Category of Property:	30. Roof Material:	37. Windows:
		Type:
24. Vernacular or property type:	31. Chimney placement:	Panes
Other-Note in Comments		38. Acreage (rural):
25. Architectural style:	32. Structural system:	Visible from public road? ☐
Modern Movements		39. Changes: (describe in box 41 cont.)
26. Plan Shape:		☐ Addition Date(s)
	33. Exterior wall cladding:	☐ Altered Date(s):
27. Number of Stories:		☐ Moved Date(s):
	34. Foundation Material:	☐ Other Date(s)
		Endangered by:
28. No. of bays (1st floor)	35. Basement type:	40. No. outbuildings (describe in box 40 cont.):
29. Roof Type:	36. Front Porch Type:	41. Further description of building features and associated resources on continuation page. ☐

OTHER

42: Current Owner/address:	43. Inventory form prepared by (name):	44. Survey date:
CH POWER PLANT LLC		
		45. Date of revisions:
1500 S 2ND ST STE 200	Additional Information/revisions by:	
ST LOUIS MO 63104		Survey Category: ☐ RLS ☐ ILS ☐ Significant Properties Lis

FOR SHPO USE:

Date entered in inventory:	Level of survey: ☐ reconnaissance ☐ intensive	Additional research? ☐ yes ☐ no
National Register Status: ☐ listed ☐ in listed district	Other:	
Name:		
☐ pending listing ☐ not eligible		
☐ eligible(district) ☐ eligible (individually)		
☐ not determined		

ARCHITECTURAL/HISTORIC INVENTORY FORM

1419 CARROLL ST

LOCATION MAP (include north arrow):	SITE MAP/PLAN (include north arrow):

Insert photograph of primary structure on property:

Photo 1:	Photo 2:
Description:	Description:
Date: CD No.: Image No.	Date: CD No.: Image No.

Photographer:	
Main Photo:	Images2012\CompleteSurveyPhotos\Carroll1419.JPG

1419 CARROLL ST

21.(cont.) History:and significance. Expand box as necessary or add continuation pages.

22. (cont.) Sources of information. Expand box as necessary or add continuation pages.

40. (cont.) Description of environment and outbuilding. Expand box as necessary or add continuation pages.

41. (cont.) Description of primary resource. Expand box as necessary, or add continuation pages.

Not modern. National Register building (City Hospital power plant).

CARROLL ST
DILLON ST

DILLON ST

MISSOURI DEPARTMENT OF NATURAL RESOURCES
STATE HISTORIC PRESERVATION OFFICE, P.O. Box 176, Jefferson City, MO 65102

ARCHITECTURAL/HISTORIC INVENTORY FORM

1. Survey no.	2. Survey name:
SLC-AS-047	Thematic Survey of Midcentury Modern Movement Nonresidential Architecture in St. Louis

3. County:	4. Address:
St. Louis [Independent City]	**3625 CARTER AV**
Alternate address if applicable	

5. City/State:	6. UTM:		or: LAT		7. Township/Range/Section:
St. Louis [Independent City], M			LONG:		T: R: S: N/A

8. Historic Name (if known):	9. Present/other name (if known):

10. Ownership:	11a. Historic Use (if known):	11b. Current Use:

HISTORICAL DATA

12. Construction date:	1950	15. Architect:	18. Previously surveyed? ☐ Cite survey name in box 22 cont. (page 3)
Major addition/alteration date:			
13. Significant date/period:			
		16. Builder/contractor:	19. On National Register? Cite nomination name in box 22 cont. (page 3)
14. Area(s) of significance:			
		17. Original or significant owner:	20. National Register eligible?
			Historic District Potential? ☐
21. History and significance on continuation page. ☐		22. Sources of information on continuation page. ☐	Name of Potential District?

ARCHITECTURAL INFORMATIO

23. Category of Property:	30. Roof Material:	37. Windows:
		Type:
24. Vernacular or property type:	31. Chimney placement:	Panes
Church		38. Acreage (rural):
25. Architectural style:	32. Structural system:	Visible from public road? ☐
Modern Movements		39. Changes: (describe in box 41 cont.)
26. Plan Shape:		☐ Addition Date(s)
	33. Exterior wall cladding:	☐ Altered Date(s):
27. Number of Stories:		☐ Moved Date(s):
	34. Foundation Material:	☐ Other Date(s)
		Endangered by:
28. No. of bays (1st floor)	35. Basement type:	40. No. outbuildings (describe in box 40 cont.):
29. Roof Type:	36. Front Porch Type:	41. Further description of building features and associated resources on continuation page. ☐

OTHER

42: Current Owner/address:	43. Inventory form prepared by (name):	44. Survey date:
LRA		
		45. Date of revisions:
1015 LOCUST ST STE 1200	Additional Information/revisions by:	
ST LOUIS MO 63101		Survey Category:
		☐ RLS ☐ ILS ☐ Significant Properties Lis

FOR SHPO USE:

Date entered in inventory:	Level of survey: ☐ reconnaissance ☐ intensive	Additional research? ☐ yes ☐ no
National Register Status: ☐ listed ☐ in listed district	Other:	
Name:		
☐ pending listing ☐ not eligible		
☐ eligible(district) ☐ eligible (individually)		
☐ not determined		

ARCHITECTURAL/HISTORIC INVENTORY FORM

3625 CARTER AV

LOCATION MAP (include north arrow):	SITE MAP/PLAN (include north arrow):

Insert photograph of primary structure on property:

Photo 1:	Photo 2:
Description:	Description:
Date: CD No.: Image No.	Date: CD No.: Image No.

Photographer:	
Main Photo:	Images2012\CompleteSurveyPhotos\Carter3625.JPG

3625 CARTER AV

21.(cont.) History:and significance. Expand box as necessary or add continuation pages.

22. (cont.) Sources of information. Expand box as necessary or add continuation pages.

40. (cont.) Description of environment and outbuilding. Expand box as necessary or add continuation pages.

41. (cont.) Description of primary resource. Expand box as necessary, or add continuation pages.

Church, partially finished construction. 1st floor built.

MISSOURI DEPARTMENT OF NATURAL RESOURCES
STATE HISTORIC PRESERVATION OFFICE, P.O. Box 176, Jefferson City, MO 65102

ARCHITECTURAL/HISTORIC INVENTORY FORM

1. Survey no.	2. Survey name:
SLC-AS-047	Thematic Survey of Midcentury Modern Movement Nonresidential Architecture in St. Louis

3. County:	4. Address:
St. Louis [Independent City]	**801-7 CASS AV**
Alternate address if applicable	

5. City/State:	6. UTM:		or: LAT		7. Township/Range/Section:
St. Louis [Independent City], M			LONG:		T: R: S: N/A

8. Historic Name (if known):	9. Present/other name (if known):

10. Ownership:	11a. Historic Use (if known):	11b. Current Use:

HISTORICAL DATA

12. Construction date:	1964	15. Architect:	18. Previously surveyed? ☐ Cite survey name in box 22 cont. (page 3)
Major addition/alteration date:			
13. Significant date/period:			
		16. Builder/contractor:	19. On National Register? Cite nomination name in box 22 cont. (page 3)
14. Area(s) of significance:			
		17. Original or significant owner:	20. National Register eligible?
			Historic District Potential? ☐
21. History and significance on continuation page. ☐		22. Sources of information on continuation page. ☐	Name of Potential District?

ARCHITECTURAL INFORMATIO

23. Category of Property:	30. Roof Material:	37. Windows:
		Type:
24. Vernacular or property type:	31. Chimney placement:	Panes
Office Building		38. Acreage (rural):
25. Architectural style:	32. Structural system:	Visible from public road? ☐
Modern Movements		39. Changes: (describe in box 41 cont.)
26. Plan Shape:		☐ Addition Date(s)
	33. Exterior wall cladding:	☐ Altered Date(s):
27. Number of Stories:		☐ Moved Date(s):
	34. Foundation Material:	☐ Other Date(s)
		Endangered by:
28. No. of bays (1st floor)	35. Basement type:	40. No. outbuildings (describe in box 40 cont.):
29. Roof Type:	36. Front Porch Type:	41. Further description of building features and associated resources on continuation page. ☐

OTHER

42: Current Owner/address:	43. Inventory form prepared by (name):	44. Survey date:
801 CASS AVENUE LLC		
		45. Date of revisions:
14728 WHITEBROOK DR	Additional Information/revisions by:	
CHESTERFIELD MO 63017		Survey Category: ☐ RLS ☐ ILS ☐ Significant Properties Lis

FOR SHPO USE:

Date entered in inventory:	Level of survey: ☐ reconnaissance ☐ intensive	Additional research? ☐ yes ☐ no
National Register Status: ☐ listed ☐ in listed district	Other:	
Name:		
☐ pending listing ☐ not eligible		
☐ eligible(district) ☐ eligible (individually)		
☐ not determined		

ARCHITECTURAL/HISTORIC INVENTORY FORM

801-7 CASS AV

LOCATION MAP (include north arrow):	SITE MAP/PLAN (include north arrow):

Insert photograph of primary structure on property:

Photo 1:	Photo 2:
Description:	Description:
Date: CD No.: Image No.	Date: CD No.: Image No.

Photographer:	
Main Photo:	Images2012\CompleteSurveyPhotos\Cass801.jpg

801-7 CASS AV

21.(cont.) History:and significance. Expand box as necessary or add continuation pages.

22. (cont.) Sources of information. Expand box as necessary or add continuation pages.

40. (cont.) Description of environment and outbuilding. Expand box as necessary or add continuation pages.

41. (cont.) Description of primary resource. Expand box as necessary, or add continuation pages.

Industrial Metal Cleaning Company office building. Concrete block construction with slot windows flaned by projecting pilaster that run full height of façade. Textured panels form fascia at parapet and above windows.

INDUSTRIAL
METAL CLEANING
CO.
601 CASS

MISSOURI DEPARTMENT OF NATURAL RESOURCES
STATE HISTORIC PRESERVATION OFFICE, P.O. Box 176, Jefferson City, MO 65102

ARCHITECTURAL/HISTORIC INVENTORY FORM

1. Survey no.	2. Survey name:
SLC-AS-047	Thematic Survey of Midcentury Modern Movement Nonresidential Architecture in St. Louis

3. County:	4. Address:
St. Louis [Independent City]	**1401-11 CASS AV**
Alternate address if applicable	

5. City/State:	6. UTM:		or: LAT		7. Township/Range/Section:
St. Louis [Independent City], M			LONG:		T: R: S: N/A

8. Historic Name (if known):	9. Present/other name (if known):

10. Ownership:	11a. Historic Use (if known):	11b. Current Use:

HISTORICAL DATA

12. Construction date:	1947	15. Architect:	18. Previously surveyed? ☐ Cite survey name in box 22 cont. (page 3)
Major addition/alteration date:			
13. Significant date/period:			
		16. Builder/contractor:	19. On National Register? Cite nomination name in box 22 cont. (page 3)
14. Area(s) of significance:			
		17. Original or significant owner:	20. National Register eligible?
			Historic District Potential? ☐
21. History and significance on continuation page. ☐		22. Sources of information on continuation page. ☐	Name of Potential District?

ARCHITECTURAL INFORMATIO

23. Category of Property:	30. Roof Material:	37. Windows: Type:
24. Vernacular or property type:	31. Chimney placement:	Panes
Office Building		38. Acreage (rural): Visible from public road? ☐
25. Architectural style:	32. Structural system:	
Modern Movements		39. Changes: (describe in box 41 cont.)
26. Plan Shape:		☐ Addition Date(s)
	33. Exterior wall cladding:	☐ Altered Date(s):
27. Number of Stories:		☐ Moved Date(s):
	34. Foundation Material:	☐ Other Date(s)
		Endangered by:
28. No. of bays (1st floor)	35. Basement type:	40. No. outbuildings (describe in box 40 cont.):
29. Roof Type:	36. Front Porch Type:	41. Further description of building features and associated resources on continuation page. ☐

OTHER

42: Current Owner/address:	43. Inventory form prepared by (name):	44. Survey date:
LIFT FOR LIFE GYM INC		45. Date of revisions:
4456 LACLEDE PLACE	Additional Information/revisions by:	
ST LOUIS MO 63108		Survey Category: ☐ RLS ☐ ILS ☐ Significant Properties Lis

FOR SHPO USE:

Date entered in inventory:	Level of survey: ☐ reconnaissance ☐ intensive	Additional research? ☐ yes ☐ no
National Register Status: ☐ listed ☐ in listed district	Other:	
Name:		
☐ pending listing ☐ not eligible		
☐ eligible(district) ☐ eligible (individually)		
☐ not determined		

ARCHITECTURAL/HISTORIC INVENTORY FORM

1401-11 CASS AV

LOCATION MAP (include north arrow):	SITE MAP/PLAN (include north arrow):

Insert photograph of primary structure on property:

Photo 1:	Photo 2:
Description:	Description:
Date: CD No.: Image No.	Date: CD No.: Image No.

Photographer:	
Main Photo:	Images2012\CompleteSurveyPhotos\Cass1401_11.JPG

1401-11 CASS AV

21.(cont.) History:and significance. Expand box as necessary or add continuation pages.

22. (cont.) Sources of information. Expand box as necessary or add continuation pages.

40. (cont.) Description of environment and outbuilding. Expand box as necessary or add continuation pages.

41. (cont.) Description of primary resource. Expand box as necessary, or add continuation pages.

Blonde Brick-brown brick string courses. Oculus.

LIFT FOR LIFE GYM
CASS

MISSOURI DEPARTMENT OF NATURAL RESOURCES
STATE HISTORIC PRESERVATION OFFICE, P.O. Box 176, Jefferson City, MO 65102

ARCHITECTURAL/HISTORIC INVENTORY FORM

1. Survey no.	SLC-AS-047-0029
2. Survey name:	Thematic Survey of Midcentury Modern Movement Nonresidential Architecture in St. Louis
3. County:	St. Louis [Independent City]
4. Address:	**1927 CASS AV**
Alternate address if applicable	
5. City/State:	St. Louis [Independent City], M
6. UTM:	or: LAT 38:38:35.72 LONG: 90:12:13.42
7. Township/Range/Section:	T: R: S: N/A
8. Historic Name (if known):	Blewett School
9. Present/other name (if known):	BLEWETT SCHOOL
10. Ownership:	Public
11a. Historic Use (if known):	Education
11b. Current Use:	

HISTORICAL DATA

12. Construction date:	1954
Major addition/alteration date:	N/A
13. Significant date/period:	1954
14. Area(s) of significance:	To be determined
15. Architect:	F. Ray Leimkuehler
16. Builder/contractor:	Undetermined
17. Original or significant owner:	City of St. Louis School District
18. Previously surveyed? ☐ Cite survey name in box 22 cont. (page 3)	
19. On National Register? Cite nomination name in box 22 cont. (page 3)	
20. National Register eligible?	Not determined
Historic District Potential?	☐
Name of Potential District?	
21. History and significance on continuation page.	☐
22. Sources of information on continuation page.	☑

ARCHITECTURAL INFORMATIO

23. Category of Property:	Building
24. Vernacular or property type:	School
25. Architectural style:	Modern Movements
26. Plan Shape:	Irregular
27. Number of Stories:	3 Stories
28. No. of bays (1st floor)	5
29. Roof Type:	Flat
30. Roof Material:	Undetermined
31. Chimney placement:	None
32. Structural system:	Undetermined
33. Exterior wall cladding:	Brick
34. Foundation Material:	Concrete
35. Basement type:	Undetermined
36. Front Porch Type:	N/A
37. Windows:	Historic
Type:	Fixed
Panes	multipane and glass block
38. Acreage (rural):	
Visible from public road?	☑
39. Changes: (describe in box 41 cont.)	
☐ Addition	Date(s)
☐ Altered	Date(s):
☐ Moved	Date(s):
☐ Other	Date(s)
Endangered by:	
40. No. outbuildings (describe in box 40 cont.):	0
41. Further description of building features and associated resources on continuation page.	☑

OTHER

42: Current Owner/address:	BOE OF THE CITY OF ST LOUIS 801 N 11TH ST ST LOUIS MO 63101
43. Inventory form prepared by (name):	Patience Stuart Peter Meijer Architect, PC
Additional Information/revisions by:	Betsy Bradley Cultural Resources Office
44. Survey date:	
45. Date of revisions:	
Survey Category:	☑ RLS ☐ ILS ☐ Significant Properties Lis

FOR SHPO USE:

Date entered in inventory:	
Level of survey:	☐ reconnaissance ☐ intensive
Additional research?	☐ yes ☐ no
National Register Status:	☐ listed ☐ in listed district
Name:	
☐ pending listing	☐ not eligible
☐ eligible(district)	☐ eligible (individually)
☐ not determined	
Other:	

ARCHITECTURAL/HISTORIC INVENTORY FORM

1927 CASS AV

LOCATION MAP (include north arrow):	SITE MAP/PLAN (include north arrow):

Insert photograph of primary structure on property:

Photo 1:	Photo 2:
Description:	Description:
Looking north at main entrance.	
Date: CD No.: Image No.	Date: CD No.: Image No.

Photographer:	PMA
Main Photo:	Images2012\1927 CASS AV.JPG

1927 CASS AV

21.(cont.) History:and significance. Expand box as necessary or add continuation pages.

22. (cont.) Sources of information. Expand box as necessary or add continuation pages.

City building permit #H111337, 9/16/1054. No architect or contractor listed.

40. (cont.) Description of environment and outbuilding. Expand box as necessary or add continuation pages.

41. (cont.) Description of primary resource. Expand box as necessary, or add continuation pages.

The Blewett School, by F. Ray Leimkuehler, is an irregularly shaped building with volumes of varying heights reaching three stories at its maximum. The main entry and stair has large concrete fluted pilasters extending from marble bases to a concrete cornice. The entry doors are recessed with double transom windows above which are vertical curtain wall with opaque spandrel panels. In some areas the roofline projects outwards creating a canopy supported by triangular concrete projections. Most windows are large bays of glass blocks on top of small square operable units with a concrete surround.

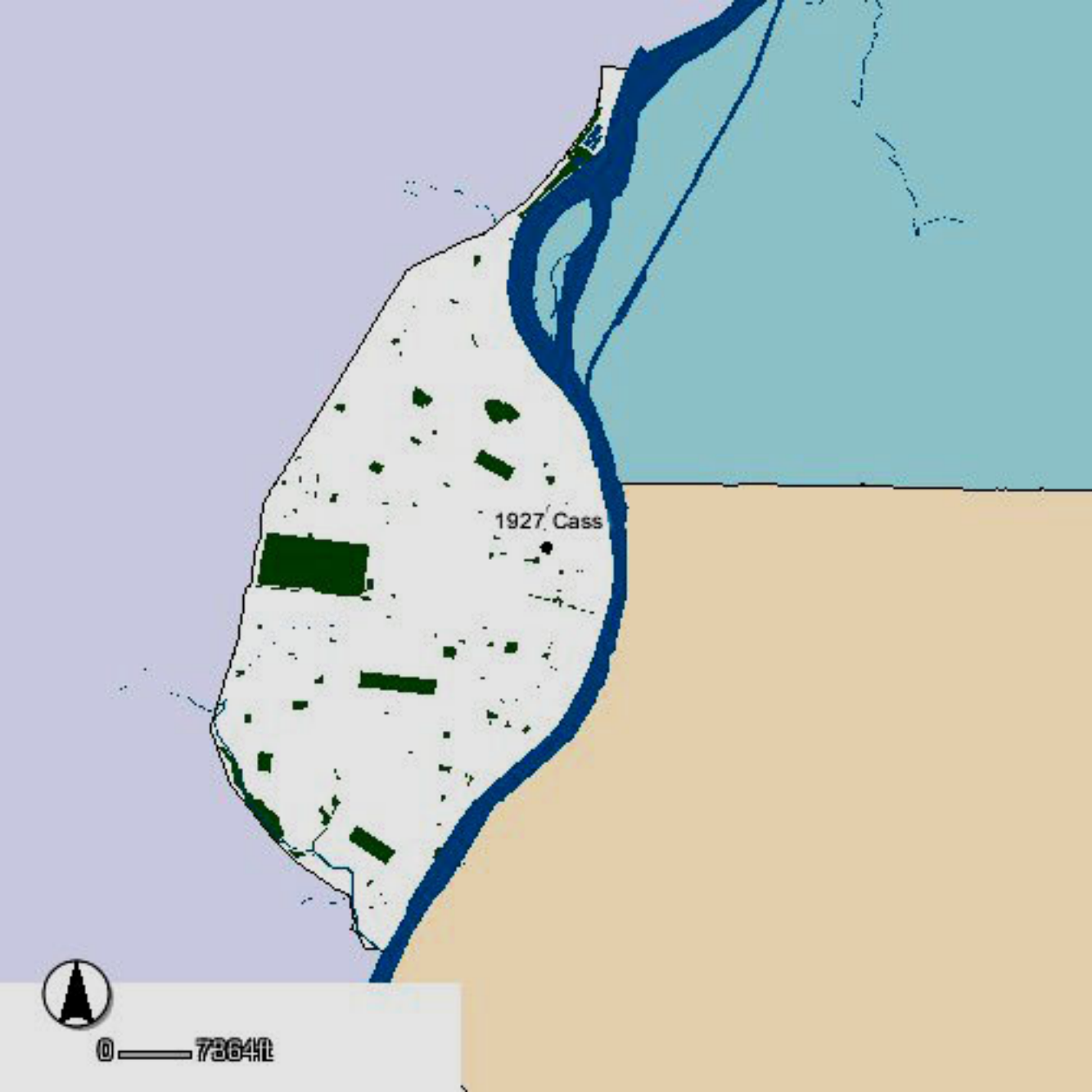
1927 Cass
0
7364ft

KNAPP ST
HOWARD ST
N 20TH ST
MULLANPHY ST
MULLANPHY ST
19TH ST
1927 Cass
MELVIN E COLLINS WALKWAY
CASS AVE
0
91ft

SCHOOL
WARNING

MISSOURI DEPARTMENT OF NATURAL RESOURCES
STATE HISTORIC PRESERVATION OFFICE, P.O. Box 176, Jefferson City, MO 65102

ARCHITECTURAL/HISTORIC INVENTORY FORM

1. Survey no.	2. Survey name:
SLC-AS-047-0030	Thematic Survey of Midcentury Modern Movement Nonresidential Architecture in St. Louis

3. County:	4. Address:
St. Louis [Independent City]	**2000-8 CASS AV**
Alternate address if applicable	

5. City/State:	6. UTM:		or:	LAT	38:38:36.70	7. Township/Range/Section:
St. Louis [Independent City], M				LONG:	90:12:21.11	T: R: S: N/A

8. Historic Name (if known):	9. Present/other name (if known):
St. Louis LibraryCrunden Branch	Church of the Living God

10. Ownership:	11a. Historic Use (if known):	11b. Current Use:
Private	Social	

HISTORICAL DATA

12. Construction date: 1959	15. Architect:	18. Previously surveyed? ☐ Cite survey name in box 22 cont. (page 3)
Major addition/alteration date: N/A	Joseph Senne	
13. Significant date/period:		
1959	16. Builder/contractor:	19. On National Register? Cite nomination name in box 22 cont. (page 3)
14. Area(s) of significance:	Brockmeyer Construction Co.	
To be determined		
	17. Original or significant owner:	20. National Register eligible?
	St. Louis Public Library	Not determined
21. History and significance on continuation page. ☐		Historic District Potential? ☐
	22. Sources of information on continuation page. ☑	Name of Potential District?

ARCHITECTURAL INFORMATIO

23. Category of Property:	30. Roof Material:	37. Windows: Historic
Building	Undetermined	Type: Fixed
24. Vernacular or property type:	31. Chimney placement:	Panes Multipane in two rows
Institutional/Organization	None	38. Acreage (rural):
25. Architectural style:	32. Structural system:	Visible from public road? ☑
Modern Movements	Undetermined	39. Changes: (describe in box 41 cont.)
26. Plan Shape:		☐ Addition Date(s)
Rectangular Long St. Fac	33. Exterior wall cladding:	☐ Altered Date(s):
27. Number of Stories:	Stone	☐ Moved Date(s):
1-story	34. Foundation Material:	☐ Other Date(s)
	Concrete	Endangered by:
28. No. of bays (1st floor)	35. Basement type:	40. No. outbuildings (describe in box 40 cont.):
3	Undetermined	0
29. Roof Type:	36. Front Porch Type:	41. Further description of building features and associated resources on continuation page. ☑
Flat	N/A	

OTHER

42: Current Owner/address:	43. Inventory form prepared by (name):	44. Survey date:
CHURCH OF THE LIVING GOD PILLAR & GROUND OF THE TRUTH CONGREGATI	Patience Stuart	
	Peter Meijer Architect, PC	45. Date of revisions:
2008 CASS AV	Additional Information/revisions by:	
ST LOUIS MO 63106	Betsy Bradley	Survey Category:
FOR SHPO USE:	Cultural Resources Office	☑ RLS ☐ ILS ☐ Significant Properties Lis

Date entered in inventory:	Level of survey: ☐ reconnaissance ☐ intensive	Additional research? ☐ yes ☐ no
National Register Status: ☐ listed ☐ in listed district	Other:	
Name:		
☐ pending listing ☐ not eligible		
☐ eligible(district) ☐ eligible (individually)		
☐ not determined		

ARCHITECTURAL/HISTORIC INVENTORY FORM

2000-8 CASS AV

LOCATION MAP (include north arrow):	SITE MAP/PLAN (include north arrow):

Insert photograph of primary structure on property:

Photo 1:	Photo 2:
Description:	Description:
Looking southwest at front façade	
Date: CD No.: Image No.	Date: CD No.: Image No.

Photographer:	PMA
Main Photo:	Images2012\2000-8 CASS AV_0002.JPG

2000-8 CASS AV

21.(cont.) History:and significance. Expand box as necessary or add continuation pages.

22. (cont.) Sources of information. Expand box as necessary or add continuation pages.

AIA 1946 self-reported questionaire, online at
http://communities.aia.org/sites/hdoaa/wiki/AIA%20scans/Rosters/SenneJosephH_roster.pdf

City building permit#CC8279, 2/26/1959. No archirtect given. Brockmeyer CC, contractor.

40. (cont.) Description of environment and outbuilding. Expand box as necessary or add continuation pages.

41. (cont.) Description of primary resource. Expand box as necessary, or add continuation pages.

The former Crunden Branch Library is a single-story rectangular building, designed by Joseph Senne to serve the Pruitt-Igoe residents. It has a steel structure with stone facing. Its main façade features a central block containing the entry projecting above the roofline with a stone coping. Flanking this central block are two large bays of windows taking up much of the main façade. These windows are the only fenestration in the building. Two of the facades are faced with large square slate tiles while the remaining two are faced with red brick with a black granite base.

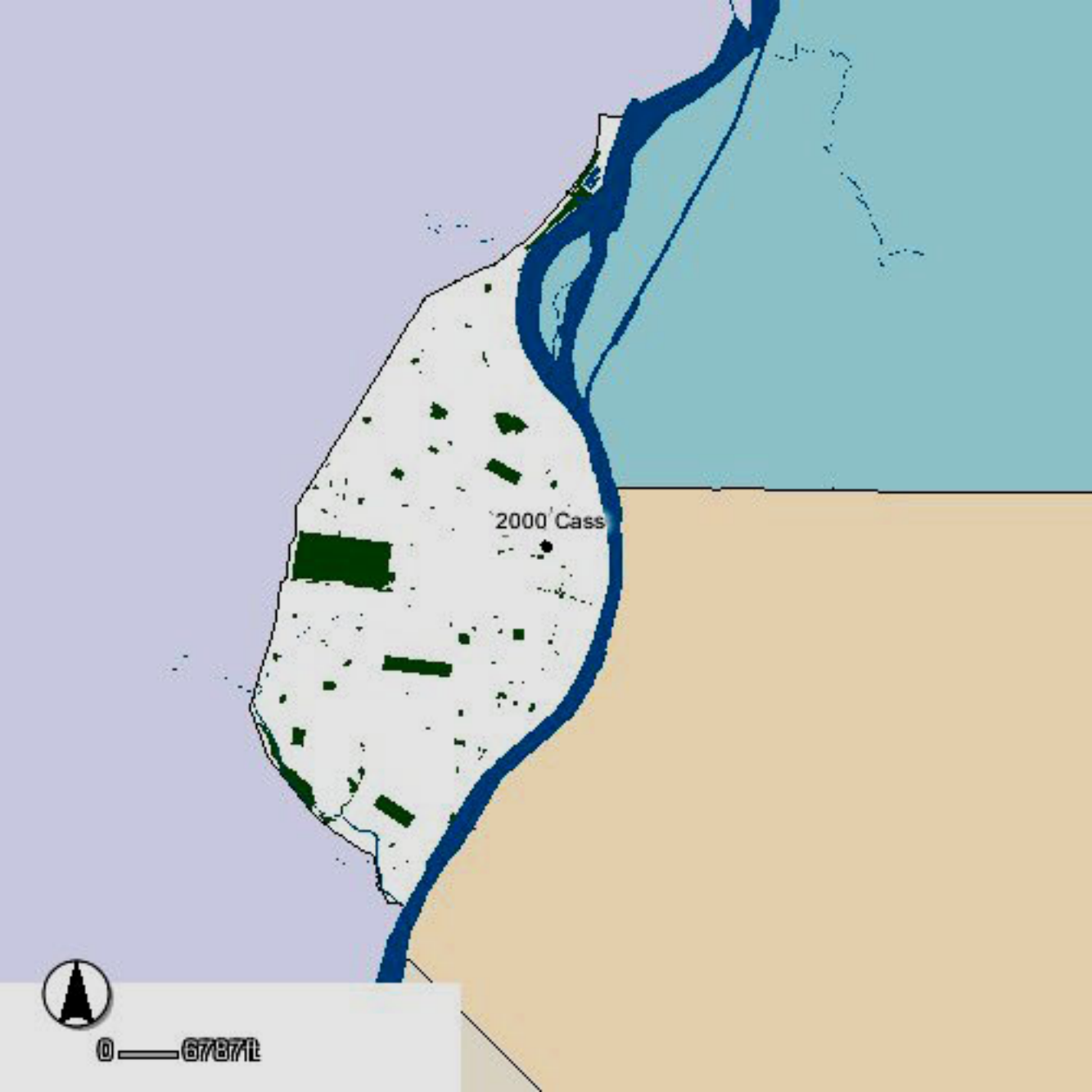
2000 Cass
0
67887ft

CASS AVE
2000 Cass
MELVIN E COLLINS WALKWAY
N 20TH ST
0
46ft

MISSOURI DEPARTMENT OF NATURAL RESOURCES
STATE HISTORIC PRESERVATION OFFICE, P.O. Box 176, Jefferson City, MO 65102

ARCHITECTURAL/HISTORIC INVENTORY FORM

1. Survey no.	2. Survey name:
SLC-AS-047	Thematic Survey of Modern Movement Architecture in St. Louis

3. County:	4. Address:
St. Louis [Independent City]	**2141-3 CASS AV**
Alternate address if applicable	

5. City/State:	6. UTM:		or: LAT		7. Township/Range/Section:
St. Louis [Independent City], M			LONG:		T: R: S: N/A

8. Historic Name (if known):	9. Present/other name (if known):

10. Ownership:	11a. Historic Use (if known):	11b. Current Use:

HISTORICAL DATA

12. Construction date:	1962	15. Architect:	18. Previously surveyed? ☐ Cite survey name in box 22 cont. (page 3)
Major addition/alteration date:			
13. Significant date/period:			
		16. Builder/contractor:	19. On National Register? Cite nomination name in box 22 cont. (page 3)
14. Area(s) of significance:			
		17. Original or significant owner:	20. National Register eligible?
			Historic District Potential? ☐
21. History and significance on continuation page. ☐		22. Sources of information on continuation page. ☐	Name of Potential District?

ARCHITECTURAL INFORMATIO

23. Category of Property:	30. Roof Material:	37. Windows:
		Type:
24. Vernacular or property type:	31. Chimney placement:	Panes
Industrial/Warehouse		38. Acreage (rural):
25. Architectural style:	32. Structural system:	Visible from public road? ☐
Modern Movements		39. Changes: (describe in box 41 cont.)
26. Plan Shape:		☐ Addition Date(s)
	33. Exterior wall cladding:	☐ Altered Date(s):
27. Number of Stories:		☐ Moved Date(s):
	34. Foundation Material:	☐ Other Date(s)
		Endangered by:
28. No. of bays (1st floor)	35. Basement type:	40. No. outbuildings (describe in box 40 cont.):
29. Roof Type:	36. Front Porch Type:	41. Further description of building features and associated resources on continuation page. ☐

OTHER

42: Current Owner/address:	43. Inventory form prepared by (name):	44. Survey date:
COLDEWE, RALPH W JR TRS		
		45. Date of revisions:
2141 CASS AVE	Additional Information/revisions by:	
ST LOUIS MO 63106		Survey Category:
FOR SHPO USE:		☐ RLS ☐ ILS ☐ Significant Properties Lis

Date entered in inventory:	Level of survey: ☐ reconnaissance ☐ intensive	Additional research? ☐ yes ☐ no
National Register Status: ☐ listed ☐ in listed district	Other:	
Name:		
☐ pending listing ☐ not eligible		
☐ eligible(district) ☐ eligible (individually)		
☐ not determined		

ARCHITECTURAL/HISTORIC INVENTORY FORM

2141-3 CASS AV

LOCATION MAP (include north arrow):	SITE MAP/PLAN (include north arrow):

Insert photograph of primary structure on property:

Photo 1:	Photo 2:
Description:	Description:
Date: CD No.: Image No.	Date: CD No.: Image No.

Photographer:	
Main Photo:	Images2012\CompleteSurveyPhotos\Cass2141.JPG

ARCHITECTURAL/HISTORIC INVENTORY FORM

2141-3 CASS AV

21.(cont.) History:and significance. Expand box as necessary or add continuation pages.

22. (cont.) Sources of information. Expand box as necessary or add continuation pages.

40. (cont.) Description of environment and outbuilding. Expand box as necessary or add continuation pages.

41. (cont.) Description of primary resource. Expand box as necessary, or add continuation pages.

Metal warehouse. Absorene Sponge

Absorene
Sponge Producers
314 231 6355
AMERICA'S BEST
ABCO

MISSOURI DEPARTMENT OF NATURAL RESOURCES
STATE HISTORIC PRESERVATION OFFICE, P.O. Box 176, Jefferson City, MO 65102

ARCHITECTURAL/HISTORIC INVENTORY FORM

1. Survey no.	2. Survey name:
SLC-AS-047	Thematic Survey of Midcentury Modern Movement Nonresidential Architecture in St. Louis

3. County:	4. Address:
St. Louis [Independent City]	**2301-3 CASS AV**
Alternate address if applicable	

5. City/State:	6. UTM:		or: LAT		7. Township/Range/Section:
St. Louis [Independent City], M			LONG:		T: R: S: N/A

8. Historic Name (if known):	9. Present/other name (if known):

10. Ownership:	11a. Historic Use (if known):	11b. Current Use:

HISTORICAL DATA

12. Construction date:	1952	15. Architect:	18. Previously surveyed? ☐ Cite survey name in box 22 cont. (page 3)
Major addition/alteration date:			
13. Significant date/period:			
		16. Builder/contractor:	19. On National Register? Cite nomination name in box 22 cont. (page 3)
14. Area(s) of significance:			
		17. Original or significant owner:	20. National Register eligible?
			Historic District Potential? ☐
21. History and significance on continuation page. ☐		22. Sources of information on continuation page. ☐	Name of Potential District?

ARCHITECTURAL INFORMATIO

23. Category of Property:	30. Roof Material:	37. Windows:
		Type:
24. Vernacular or property type:	31. Chimney placement:	Panes
Industrial/Warehouse		38. Acreage (rural):
25. Architectural style:	32. Structural system:	Visible from public road? ☐
Modern Movements		39. Changes: (describe in box 41 cont.)
26. Plan Shape:		☐ Addition Date(s)
	33. Exterior wall cladding:	☐ Altered Date(s):
27. Number of Stories:		☐ Moved Date(s):
	34. Foundation Material:	☐ Other Date(s)
		Endangered by:
28. No. of bays (1st floor)	35. Basement type:	40. No. outbuildings (describe in box 40 cont.):
29. Roof Type:	36. Front Porch Type:	41. Further description of building features and associated resources on continuation page. ☐

OTHER

42: Current Owner/address:	43. Inventory form prepared by (name):	44. Survey date:
NORTHSIDE REGENERATION LLC		
		45. Date of revisions:
1001 BOARDWALK SPRINGS PL STE 200	Additional Information/revisions by:	
OFALLON MO 63366		Survey Category: ☐ RLS ☐ ILS ☐ Significant Properties Lis

FOR SHPO USE:

Date entered in inventory:	Level of survey: ☐ reconnaissance ☐ intensive	Additional research? ☐ yes ☐ no
National Register Status: ☐ listed ☐ in listed district	Other:	
Name:		
☐ pending listing ☐ not eligible		
☐ eligible(district) ☐ eligible (individually)		
☐ not determined		

ARCHITECTURAL/HISTORIC INVENTORY FORM

2301-3 CASS AV

LOCATION MAP (include north arrow):	SITE MAP/PLAN (include north arrow):

Insert photograph of primary structure on property:

Photo 1:	Photo 2:
Description:	Description:
Date: CD No.: Image No.	Date: CD No.: Image No.

Photographer:	
Main Photo:	Images2012\CompleteSurveyPhotos\Cass2301.jpg

2301-3 CASS AV

21.(cont.) History:and significance. Expand box as necessary or add continuation pages.

22. (cont.) Sources of information. Expand box as necessary or add continuation pages.

40. (cont.) Description of environment and outbuilding. Expand box as necessary or add continuation pages.

41. (cont.) Description of primary resource. Expand box as necessary, or add continuation pages.

One story brick warehouse. Front façade, which once was tiled (remnants remain at corners) has been rebuilt.

MISSOURI DEPARTMENT OF NATURAL RESOURCES
STATE HISTORIC PRESERVATION OFFICE, P.O. Box 176, Jefferson City, MO 65102

ARCHITECTURAL/HISTORIC INVENTORY FORM

1. Survey no.	2. Survey name:
SLC-AS-047	Thematic Survey of Midcentury Modern Movement Nonresidential Architecture in St. Louis

3. County:	4. Address:
St. Louis [Independent City]	**2319 CASS AV**
Alternate address if applicable	

5. City/State:	6. UTM:		or: LAT		7. Township/Range/Section:
St. Louis [Independent City], M			LONG:		T: R: S: N/A

8. Historic Name (if known):	9. Present/other name (if known):

10. Ownership:	11a. Historic Use (if known):	11b. Current Use:

HISTORICAL DATA

12. Construction date:	1956	15. Architect:	18. Previously surveyed? ☐ Cite survey name in box 22 cont. (page 3)
Major addition/alteration date:			
13. Significant date/period:			
		16. Builder/contractor:	19. On National Register? Cite nomination name in box 22 cont. (page 3)
14. Area(s) of significance:			
		17. Original or significant owner:	20. National Register eligible?
			Historic District Potential? ☐
21. History and significance on continuation page. ☐		22. Sources of information on continuation page. ☐	Name of Potential District?

ARCHITECTURAL INFORMATIO

23. Category of Property:	30. Roof Material:	37. Windows:
		Type:
24. Vernacular or property type:	31. Chimney placement:	Panes
Institutional/Organization		38. Acreage (rural):
25. Architectural style:	32. Structural system:	Visible from public road? ☐
Modern Movements		39. Changes: (describe in box 41 cont.)
26. Plan Shape:		☐ Addition Date(s)
	33. Exterior wall cladding:	☐ Altered Date(s):
27. Number of Stories:		☐ Moved Date(s):
	34. Foundation Material:	☐ Other Date(s)
		Endangered by:
28. No. of bays (1st floor)	35. Basement type:	40. No. outbuildings (describe in box 40 cont.):
29. Roof Type:	36. Front Porch Type:	41. Further description of building features and associated resources on continuation page. ☐

OTHER

42: Current Owner/address:	43. Inventory form prepared by (name):	44. Survey date:
TRUE GRACE BAPTIST CHURCH INC JUANITA & JONATHAN DAVIS TRUSTEE		45. Date of revisions:
2323 CASS AVE	Additional Information/revisions by:	
ST LOUIS MO 63106		Survey Category: ☐ RLS ☐ ILS ☐ Significant Properties Lis

FOR SHPO USE:

Date entered in inventory:	Level of survey: ☐ reconnaissance ☐ intensive	Additional research? ☐ yes ☐ no
National Register Status: ☐ listed ☐ in listed district	Other:	
Name:		
☐ pending listing ☐ not eligible ☐ eligible(district) ☐ eligible (individually) ☐ not determined		

ARCHITECTURAL/HISTORIC INVENTORY FORM

2319 CASS AV

LOCATION MAP (include north arrow):	SITE MAP/PLAN (include north arrow):

Insert photograph of primary structure on property:

Photo 1:	Photo 2:
Description:	Description:
Date: CD No.: Image No.	Date: CD No.: Image No.

Photographer:	
Main Photo:	Images2012\CompleteSurveyPhotos\Cass2319.JPG

2319 CASS AV

21.(cont.) History:and significance. Expand box as necessary or add continuation pages.

22. (cont.) Sources of information. Expand box as necessary or add continuation pages.

40. (cont.) Description of environment and outbuilding. Expand box as necessary or add continuation pages.

41. (cont.) Description of primary resource. Expand box as necessary, or add continuation pages.

Currrent Church. Total remodel

GRACE
BAPTIST
CHURCH
REV. JONATHAN K. DAVIS
2319
GRACE

MISSOURI DEPARTMENT OF NATURAL RESOURCES
STATE HISTORIC PRESERVATION OFFICE, P.O. Box 176, Jefferson City, MO 65102

ARCHITECTURAL/HISTORIC INVENTORY FORM

1. Survey no.	2. Survey name:
SLC-AS-047	Thematic Survey of Modern Movement Architecture in St. Louis

3. County:	4. Address:
St. Louis [Independent City]	**2409-11 CASS AV**
Alternate address if applicable	

5. City/State:	6. UTM:		or: LAT		7. Township/Range/Section:
St. Louis [Independent City], M			LONG:		T: R: S: N/A

8. Historic Name (if known):	9. Present/other name (if known):

10. Ownership:	11a. Historic Use (if known):	11b. Current Use:

HISTORICAL DATA

12. Construction date:	1946	15. Architect:	18. Previously surveyed? ☐ Cite survey name in box 22 cont. (page 3)
Major addition/alteration date:			
13. Significant date/period:			
		16. Builder/contractor:	19. On National Register? Cite nomination name in box 22 cont. (page 3)
14. Area(s) of significance:			
		17. Original or significant owner:	20. National Register eligible?
			Historic District Potential? ☐
21. History and significance on continuation page. ☐		22. Sources of information on continuation page. ☐	Name of Potential District?

ARCHITECTURAL INFORMATIO

23. Category of Property:	30. Roof Material:	37. Windows:
		Type:
24. Vernacular or property type:	31. Chimney placement:	Panes
1-Story Commercial		38. Acreage (rural):
25. Architectural style:	32. Structural system:	Visible from public road? ☐
Modern Movements		39. Changes: (describe in box 41 cont.)
26. Plan Shape:		☐ Addition Date(s)
	33. Exterior wall cladding:	☐ Altered Date(s):
27. Number of Stories:		☐ Moved Date(s):
	34. Foundation Material:	☐ Other Date(s)
		Endangered by:
28. No. of bays (1st floor)	35. Basement type:	40. No. outbuildings (describe in box 40 cont.):
29. Roof Type:	36. Front Porch Type:	41. Further description of building features and associated resources on continuation page. ☐

OTHER

42: Current Owner/address:	43. Inventory form prepared by (name):	44. Survey date:
NORTHSIDE REGENERATION LLC		
		45. Date of revisions:
1001 BOARDWALK SPRINGS PL STE 200	Additional Information/revisions by:	
OFALLON MO 63366		Survey Category: ☐ RLS ☐ ILS ☐ Significant Properties Lis

FOR SHPO USE:

Date entered in inventory:	Level of survey: ☐ reconnaissance ☐ intensive	Additional research? ☐ yes ☐ no
National Register Status: ☐ listed ☐ in listed district	Other:	
Name:		
☐ pending listing ☐ not eligible		
☐ eligible(district) ☐ eligible (individually)		
☐ not determined		

ARCHITECTURAL/HISTORIC INVENTORY FORM

2409-11 CASS AV

LOCATION MAP (include north arrow):	SITE MAP/PLAN (include north arrow):

Insert photograph of primary structure on property:

Photo 1:	Photo 2:
Description:	Description:
Date: CD No.: Image No.	Date: CD No.: Image No.

Photographer:	
Main Photo:	Images2012\CompleteSurveyPhotos\Cass2409_11.JPG

2409-11 CASS AV

21.(cont.) History:and significance. Expand box as necessary or add continuation pages.

22. (cont.) Sources of information. Expand box as necessary or add continuation pages.

40. (cont.) Description of environment and outbuilding. Expand box as necessary or add continuation pages.

41. (cont.) Description of primary resource. Expand box as necessary, or add continuation pages.

Burned out shell.

MISSOURI DEPARTMENT OF NATURAL RESOURCES
STATE HISTORIC PRESERVATION OFFICE, P.O. Box 176, Jefferson City, MO 65102

ARCHITECTURAL/HISTORIC INVENTORY FORM

1. Survey no.	SLC-AS-047-0031
2. Survey name:	Thematic Survey of Midcentury Modern Movement Nonresidential Architecture in St. Louis
3. County:	St. Louis [Independent City]
4. Address:	**2600-98 CASS AV**
Alternate address if applicable	
5. City/State:	St. Louis [Independent City], M
6. UTM:	or: LAT 38:38:39.64 LONG: 90:12:46.49
7. Township/Range/Section:	T: R: S: N/A
8. Historic Name (if known):	St. Louis Fire Station
9. Present/other name (if known):	FIRE STATION
10. Ownership:	Public
11a. Historic Use (if known):	Government
11b. Current Use:	

HISTORICAL DATA

12. Construction date:	1958
Major addition/alteration date:	N/A
13. Significant date/period:	1958
14. Area(s) of significance:	To be determined
15. Architect:	Marcel Boulicault
16. Builder/contractor:	Robert Paulus CC
17. Original or significant owner:	City of St. Louis
18. Previously surveyed? ☐ Cite survey name in box 22 cont. (page 3)	
19. On National Register? Cite nomination name in box 22 cont. (page 3)	
20. National Register eligible?	Not determined
Historic District Potential?	☐
Name of Potential District?	
21. History and significance on continuation page.	☐
22. Sources of information on continuation page.	☑

ARCHITECTURAL INFORMATIO

23. Category of Property:	Building
24. Vernacular or property type:	Other-Note in Comments
25. Architectural style:	International Style
26. Plan Shape:	Irregular
27. Number of Stories:	1-story
28. No. of bays (1st floor)	3
29. Roof Type:	Flat
30. Roof Material:	Undetermined
31. Chimney placement:	None
32. Structural system:	Undetermined
33. Exterior wall cladding:	Brick
34. Foundation Material:	Concrete
35. Basement type:	Undetermined
36. Front Porch Type:	N/A
37. Windows:	Non Historic
Type:	Fixed
Panes	Single
38. Acreage (rural):	
Visible from public road?	☑
39. Changes: (describe in box 41 cont.)	
☐ Addition	Date(s)
☐ Altered	Date(s):
☐ Moved	Date(s):
☐ Other	Date(s)
Endangered by:	
40. No. outbuildings (describe in box 40 cont.):	1
41. Further description of building features and associated resources on continuation page.	☑

OTHER

42: Current Owner/address:	CITY OF ST LOUIS PUBLIC HEALTH CENTER
43. Inventory form prepared by (name):	Patience Stuart
	Peter Meijer Architect, PC
Additional Information/revisions by:	
44. Survey date:	
45. Date of revisions:	
Survey Category:	☑ RLS ☐ ILS ☐ Significant Properties Lis

FOR SHPO USE:

Date entered in inventory:	
Level of survey:	☐ reconnaissance ☐ intensive
Additional research?	☐ yes ☐ no
National Register Status:	☐ listed ☐ in listed district
Name:	
☐ pending listing	☐ not eligible
☐ eligible(district)	☐ eligible (individually)
☐ not determined	
Other:	

ARCHITECTURAL/HISTORIC INVENTORY FORM

2600-98 CASS AV

LOCATION MAP (include north arrow):	SITE MAP/PLAN (include north arrow):

Insert photograph of primary structure on property:

Photo 1:	Photo 2:
Description:	Description:
Looking northwest at building.	
Date: CD No.: Image No.	Date: CD No.: Image No.

Photographer:	PMA
Main Photo:	Images2012\2600-98 CASS AV.JPG

2600-98 CASS AV

21.(cont.) History:and significance. Expand box as necessary or add continuation pages.

22. (cont.) Sources of information. Expand box as necessary or add continuation pages.

City building permit #CC6977, 10/31/1958. Marcel Boulicault, architect; Robert Paulus CC, contractor.

40. (cont.) Description of environment and outbuilding. Expand box as necessary or add continuation pages.

41. (cont.) Description of primary resource. Expand box as necessary, or add continuation pages.

The St. Louis Fire Department building is an irregularly shaped building placed at an angle to the street grid, with various volumes and one or two stories, all with flat roofs. It has concrete foundations and a mixture of brick, concrete tile, and stone cladding. The main entry is a double height concrete framed cube with a recessed curtain wall. A large trapezoidal portico supported by open metal supports fronts Jefferson Avenue. The single-story sections of the building have brick-clad corners and a thick band of brick above a row of ribbon windows. Below the ribbon windows are gridded stone tiles which extend to the foundation. A single line of red painted sailor bond bricks wraps the entire building, aside from the entry.

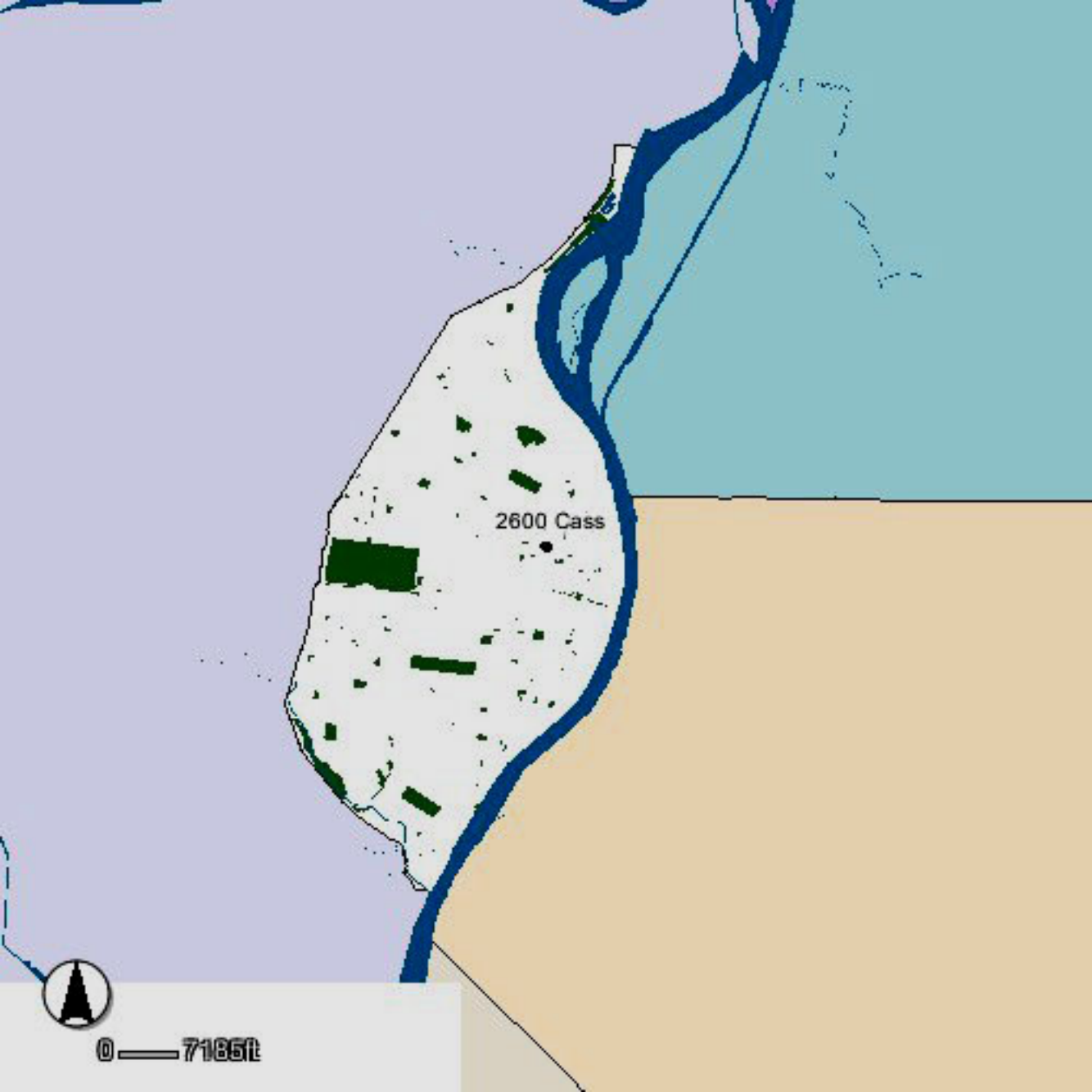
2600 Cass
0
7185ft

ELLIOTT AVE
CASS AVE
2600 Cass
SHERIDAN AVE
N JEFFERSON AVE
0
49ft

MISSOURI DEPARTMENT OF NATURAL RESOURCES
STATE HISTORIC PRESERVATION OFFICE, P.O. Box 176, Jefferson City, MO 65102

ARCHITECTURAL/HISTORIC INVENTORY FORM

1. Survey no.	2. Survey name:
SLC-AS-047	Thematic Survey of Midcentury Modern Movement Nonresidential Architecture in St. Louis

3. County:	4. Address:
St. Louis [Independent City]	**2607-9 CASS AV**
Alternate address if applicable	

5. City/State:	6. UTM:		or: LAT		7. Township/Range/Section:
St. Louis [Independent City], M			LONG:		T: R: S: N/A

8. Historic Name (if known):	9. Present/other name (if known):

10. Ownership:	11a. Historic Use (if known):	11b. Current Use:

HISTORICAL DATA

12. Construction date:	1971	15. Architect:	18. Previously surveyed? ☐ Cite survey name in box 22 cont. (page 3)
Major addition/alteration date:	1971		
13. Significant date/period:			
		16. Builder/contractor:	19. On National Register? Cite nomination name in box 22 cont. (page 3)
14. Area(s) of significance:			
		17. Original or significant owner:	20. National Register eligible?
			Historic District Potential? ☐
21. History and significance on continuation page. ☐		22. Sources of information on continuation page. ☐	Name of Potential District?

ARCHITECTURAL INFORMATIO

23. Category of Property:	30. Roof Material:	37. Windows: Type:
24. Vernacular or property type: 1-Story Commercial	31. Chimney placement:	Panes
25. Architectural style: Modern Movements	32. Structural system:	38. Acreage (rural): Visible from public road? ☐
26. Plan Shape:		39. Changes: (describe in box 41 cont.) ☐ Addition Date(s)
	33. Exterior wall cladding:	☐ Altered Date(s):
27. Number of Stories:		☐ Moved Date(s):
	34. Foundation Material:	☐ Other Date(s)
		Endangered by:
28. No. of bays (1st floor)	35. Basement type:	40. No. outbuildings (describe in box 40 cont.):
29. Roof Type:	36. Front Porch Type:	41. Further description of building features and associated resources on continuation page. ☐

OTHER

42: Current Owner/address:	43. Inventory form prepared by (name):	44. Survey date:
WILLIAMS, ELSON JR & FLORA J & ELSON C WILLIAMS III		45. Date of revisions:
7467 OVERBROOK	Additional Information/revisions by:	
PASADENA HLLS MO 63121		Survey Category: ☐ RLS ☐ ILS ☐ Significant Properties Lis

FOR SHPO USE:

Date entered in inventory:	Level of survey: ☐ reconnaissance ☐ intensive	Additional research? ☐ yes ☐ no
National Register Status: ☐ listed ☐ in listed district	Other:	
Name:		
☐ pending listing ☐ not eligible		
☐ eligible(district) ☐ eligible (individually)		
☐ not determined		

ARCHITECTURAL/HISTORIC INVENTORY FORM

2607-9 CASS AV

LOCATION MAP (include north arrow):	SITE MAP/PLAN (include north arrow):

Insert photograph of primary structure on property:

Photo 1:	Photo 2:
Description:	Description:
Date: CD No.: Image No.	Date: CD No.: Image No.

Photographer:	
Main Photo:	Images2012\CompleteSurveyPhotos\Cass2607.JPG

2607-9 CASS AV

21.(cont.) History:and significance. Expand box as necessary or add continuation pages.

22. (cont.) Sources of information. Expand box as necessary or add continuation pages.

40. (cont.) Description of environment and outbuilding. Expand box as necessary or add continuation pages.

41. (cont.) Description of primary resource. Expand box as necessary, or add continuation pages.

concrete block store. Windows glass blocked in.

MAVERICK
LOW PRICE
$ 319
Newport
pleasure!
$ 459
NO DRINKING
OR LOITERING
BUD
LIGHT

MISSOURI DEPARTMENT OF NATURAL RESOURCES
STATE HISTORIC PRESERVATION OFFICE, P.O. Box 176, Jefferson City, MO 65102

ARCHITECTURAL/HISTORIC INVENTORY FORM

1. Survey no.	2. Survey name:
SLC-AS-047	Thematic Survey of Modern Movement Architecture in St. Louis

3. County:	4. Address:
St. Louis [Independent City]	**3626 CASS AV**
Alternate address if applicable	

5. City/State:	6. UTM:		or: LAT		7. Township/Range/Section:
St. Louis [Independent City], M			LONG:		T: R: S: N/A

8. Historic Name (if known):	9. Present/other name (if known):

10. Ownership:	11a. Historic Use (if known):	11b. Current Use:

HISTORICAL DATA

12. Construction date:	1971	15. Architect:	18. Previously surveyed? ☐ Cite survey name in box 22 cont. (page 3)
Major addition/alteration date:			
13. Significant date/period:			
		16. Builder/contractor:	19. On National Register? Cite nomination name in box 22 cont. (page 3)
14. Area(s) of significance:			
		17. Original or significant owner:	20. National Register eligible?
			Historic District Potential? ☐
21. History and significance on continuation page. ☐		22. Sources of information on continuation page. ☐	Name of Potential District?

ARCHITECTURAL INFORMATIO

23. Category of Property:	30. Roof Material:	37. Windows:
		Type:
24. Vernacular or property type:	31. Chimney placement:	Panes
Industrial/Warehouse		38. Acreage (rural):
25. Architectural style:	32. Structural system:	Visible from public road? ☐
Modern Movements		39. Changes: (describe in box 41 cont.)
26. Plan Shape:		☐ Addition Date(s)
	33. Exterior wall cladding:	☐ Altered Date(s):
27. Number of Stories:		☐ Moved Date(s):
	34. Foundation Material:	☐ Other Date(s)
		Endangered by:
28. No. of bays (1st floor)	35. Basement type:	40. No. outbuildings (describe in box 40 cont.):
29. Roof Type:	36. Front Porch Type:	41. Further description of building features and associated resources on continuation page. ☐

OTHER

42: Current Owner/address:	43. Inventory form prepared by (name):	44. Survey date:
LIBERTY AUTO SALVAGE CO		
		45. Date of revisions:
3628 CASS AVE	Additional Information/revisions by:	
ST LOUIS MO 63113		Survey Category:
		☐ RLS ☐ ILS ☐ Significant Properties Lis

FOR SHPO USE:

Date entered in inventory:	Level of survey: ☐ reconnaissance ☐ intensive	Additional research? ☐ yes ☐ no
National Register Status: ☐ listed ☐ in listed district	Other:	
Name:		
☐ pending listing ☐ not eligible		
☐ eligible(district) ☐ eligible (individually)		
☐ not determined		

ARCHITECTURAL/HISTORIC INVENTORY FORM

3626 CASS AV

LOCATION MAP (include north arrow):	SITE MAP/PLAN (include north arrow):

Insert photograph of primary structure on property:

Photo 1:	Photo 2:
Description:	Description:
Date: CD No.: Image No.	Date: CD No.: Image No.

Photographer:	
Main Photo:	Images2012\CompleteSurveyPhotos\Cass3626.JPG

3626 CASS AV

21.(cont.) History:and significance. Expand box as necessary or add continuation pages.

22. (cont.) Sources of information. Expand box as necessary or add continuation pages.

40. (cont.) Description of environment and outbuilding. Expand box as necessary or add continuation pages.

41. (cont.) Description of primary resource. Expand box as necessary, or add continuation pages.

Concrete block building. Hiden behind fence.

MISSOURI DEPARTMENT OF NATURAL RESOURCES
STATE HISTORIC PRESERVATION OFFICE, P.O. Box 176, Jefferson City, MO 65102

ARCHITECTURAL/HISTORIC INVENTORY FORM

1. Survey no.	2. Survey name:
SLC-AS-047	Thematic Survey of Midcentury Modern Movement Nonresidential Architecture in St. Louis

3. County:	4. Address:
St. Louis [Independent City]	**3628 CASS AV**
Alternate address if applicable	

5. City/State:	6. UTM:		or: LAT		7. Township/Range/Section:
St. Louis [Independent City], M			LONG:		T: R: S: N/A

8. Historic Name (if known):	9. Present/other name (if known):

10. Ownership:	11a. Historic Use (if known):	11b. Current Use:

HISTORICAL DATA

12. Construction date:	1947	15. Architect:	18. Previously surveyed? ☐ Cite survey name in box 22 cont. (page 3)
Major addition/alteration date:			
13. Significant date/period:			
		16. Builder/contractor:	19. On National Register? Cite nomination name in box 22 cont. (page 3)
14. Area(s) of significance:			
		17. Original or significant owner:	20. National Register eligible?
			Historic District Potential? ☐
21. History and significance on continuation page. ☐		22. Sources of information on continuation page. ☐	Name of Potential District?

ARCHITECTURAL INFORMATIO

23. Category of Property:	30. Roof Material:	37. Windows:
		Type:
24. Vernacular or property type:	31. Chimney placement:	Panes
Other-Note in Comments		38. Acreage (rural):
25. Architectural style:	32. Structural system:	Visible from public road? ☐
Modern Movements		39. Changes: (describe in box 41 cont.)
26. Plan Shape:		☐ Addition Date(s)
	33. Exterior wall cladding:	☐ Altered Date(s):
27. Number of Stories:		☐ Moved Date(s):
	34. Foundation Material:	☐ Other Date(s)
		Endangered by:
28. No. of bays (1st floor)	35. Basement type:	40. No. outbuildings (describe in box 40 cont.):
29. Roof Type:	36. Front Porch Type:	41. Further description of building features and associated resources on continuation page. ☐

OTHER

42: Current Owner/address:	43. Inventory form prepared by (name):	44. Survey date:
LIBERTY AUTO SALVAGE CO		
		45. Date of revisions:
3628 CASS AVE	Additional Information/revisions by:	
ST LOUIS MO 63113		Survey Category: ☐ RLS ☐ ILS ☐ Significant Properties Lis

FOR SHPO USE:

Date entered in inventory:	Level of survey: ☐ reconnaissance ☐ intensive	Additional research? ☐ yes ☐ no
National Register Status: ☐ listed ☐ in listed district	Other:	
Name:		
☐ pending listing ☐ not eligible		
☐ eligible(district) ☐ eligible (individually)		
☐ not determined		

ARCHITECTURAL/HISTORIC INVENTORY FORM

3628 CASS AV

LOCATION MAP (include north arrow):	SITE MAP/PLAN (include north arrow):

Insert photograph of primary structure on property:

Photo 1:	Photo 2:
Description:	Description:
Date: CD No.: Image No.	Date: CD No.: Image No.

Photographer:	
Main Photo:	Images2012\CompleteSurveyPhotos\Cass3628.JPG

3628 CASS AV

21.(cont.) History:and significance. Expand box as necessary or add continuation pages.

22. (cont.) Sources of information. Expand box as necessary or add continuation pages.

40. (cont.) Description of environment and outbuilding. Expand box as necessary or add continuation pages.

41. (cont.) Description of primary resource. Expand box as necessary, or add continuation pages.

concrete block garage.

LIBERTY
AUTO PARTS
3628
531-4141
3628 CASS
LIBERTY AUTO PARTS
Liberty
AUTO SALVAGE
DO NOT ENTER !
EMPLOYEE'S ONLY!

MISSOURI DEPARTMENT OF NATURAL RESOURCES
STATE HISTORIC PRESERVATION OFFICE, P.O. Box 176, Jefferson City, MO 65102

ARCHITECTURAL/HISTORIC INVENTORY FORM

1. Survey no.	2. Survey name:
SLC-AS-047	Thematic Survey of Midcentury Modern Movement Nonresidential Architecture in St. Louis

3. County:	4. Address:
St. Louis [Independent City]	**3653-5 CASS AV**
Alternate address if applicable	

5. City/State:	6. UTM:		or: LAT		7. Township/Range/Section:
St. Louis [Independent City], M			LONG:		T: R: S: N/A

8. Historic Name (if known):	9. Present/other name (if known):

10. Ownership:	11a. Historic Use (if known):	11b. Current Use:

HISTORICAL DATA

12. Construction date:	1956	15. Architect:	18. Previously surveyed? ☐ Cite survey name in box 22 cont. (page 3)
Major addition/alteration date:			
13. Significant date/period:			
		16. Builder/contractor:	19. On National Register? Cite nomination name in box 22 cont. (page 3)
14. Area(s) of significance:			
		17. Original or significant owner:	20. National Register eligible?
			Historic District Potential? ☐
21. History and significance on continuation page. ☐		22. Sources of information on continuation page. ☐	Name of Potential District?

ARCHITECTURAL INFORMATIO

23. Category of Property:	30. Roof Material:	37. Windows:
		Type:
24. Vernacular or property type:	31. Chimney placement:	Panes
Gas Station		38. Acreage (rural):
25. Architectural style:	32. Structural system:	Visible from public road? ☐
Modern Movements		39. Changes: (describe in box 41 cont.)
26. Plan Shape:		☐ Addition Date(s)
	33. Exterior wall cladding:	☐ Altered Date(s):
27. Number of Stories:		☐ Moved Date(s):
	34. Foundation Material:	☐ Other Date(s)
		Endangered by:
28. No. of bays (1st floor)	35. Basement type:	40. No. outbuildings (describe in box 40 cont.):
29. Roof Type:	36. Front Porch Type:	41. Further description of building features and associated resources on continuation page. ☐

OTHER

42: Current Owner/address:	43. Inventory form prepared by (name):	44. Survey date:
COLE, ACIE		
		45. Date of revisions:
1119 W PARKEDGE	Additional Information/revisions by:	
U CITY 63130		Survey Category:
FOR SHPO USE:		☐ RLS ☐ ILS ☐ Significant Properties Lis

Date entered in inventory:	Level of survey: ☐ reconnaissance ☐ intensive	Additional research? ☐ yes ☐ no
National Register Status: ☐ listed ☐ in listed district	Other:	
Name:		
☐ pending listing ☐ not eligible		
☐ eligible(district) ☐ eligible (individually)		
☐ not determined		

ARCHITECTURAL/HISTORIC INVENTORY FORM

3653-5 CASS AV

LOCATION MAP (include north arrow):	SITE MAP/PLAN (include north arrow):

Insert photograph of primary structure on property:

Photo 1:	Photo 2:
Description:	Description:
Date: CD No.: Image No.	Date: CD No.: Image No.

Photographer:	
Main Photo:	Images2012\CompleteSurveyPhotos\Cass3653.JPG

3653-5 CASS AV

21.(cont.) History:and significance. Expand box as necessary or add continuation pages.

22. (cont.) Sources of information. Expand box as necessary or add continuation pages.

40. (cont.) Description of environment and outbuilding. Expand box as necessary or add continuation pages.

41. (cont.) Description of primary resource. Expand box as necessary, or add continuation pages.

concrete block gas station. Vintage signage.

SPRING & CASS
AUTO REPAIR
327-7947
Spring&Cas
AUTO REPAIR
327-7947
3655
CASS
LACY
CLAY

MISSOURI DEPARTMENT OF NATURAL RESOURCES
STATE HISTORIC PRESERVATION OFFICE, P.O. Box 176, Jefferson City, MO 65102

ARCHITECTURAL/HISTORIC INVENTORY FORM

1. Survey no.	2. Survey name:
SLC-AS-047	Thematic Survey of Midcentury Modern Movement Nonresidential Architecture in St. Louis

3. County:	4. Address:
St. Louis [Independent City]	**110-6 CATALAN ST**
Alternate address if applicable	

5. City/State:	6. UTM:		or: LAT		7. Township/Range/Section:
St. Louis [Independent City], M			LONG:		T: R: S: N/A

8. Historic Name (if known):	9. Present/other name (if known):

10. Ownership:	11a. Historic Use (if known):	11b. Current Use:

HISTORICAL DATA

12. Construction date:	1959	15. Architect:	18. Previously surveyed? ☐ Cite survey name in box 22 cont. (page 3)
Major addition/alteration date:	2005		
13. Significant date/period:			
		16. Builder/contractor:	19. On National Register? Cite nomination name in box 22 cont. (page 3)
14. Area(s) of significance:			
		17. Original or significant owner:	20. National Register eligible?
			Historic District Potential? ☐
21. History and significance on continuation page. ☐		22. Sources of information on continuation page. ☐	Name of Potential District?

ARCHITECTURAL INFORMATIO

23. Category of Property:	30. Roof Material:	37. Windows:
		Type:
24. Vernacular or property type:	31. Chimney placement:	Panes
Industrial/Warehouse		38. Acreage (rural):
25. Architectural style:	32. Structural system:	Visible from public road? ☐
Modern Movements		39. Changes: (describe in box 41 cont.)
26. Plan Shape:		☐ Addition Date(s)
	33. Exterior wall cladding:	☐ Altered Date(s):
27. Number of Stories:		☐ Moved Date(s):
	34. Foundation Material:	☐ Other Date(s)
		Endangered by:
28. No. of bays (1st floor)	35. Basement type:	40. No. outbuildings (describe in box 40 cont.):
29. Roof Type:	36. Front Porch Type:	41. Further description of building features and associated resources on continuation page. ☐

OTHER

42: Current Owner/address:	43. Inventory form prepared by (name):	44. Survey date:
STEVE'S CLASSIC CARS LLC		
		45. Date of revisions:
4715 VIENNA AVE	Additional Information/revisions by:	
ST LOUIS MO 631092713		Survey Category: ☐ RLS ☐ ILS ☐ Significant Properties Lis

FOR SHPO USE:

Date entered in inventory:	Level of survey: ☐ reconnaissance ☐ intensive	Additional research? ☐ yes ☐ no
National Register Status: ☐ listed ☐ in listed district	Other:	
Name:		
☐ pending listing ☐ not eligible		
☐ eligible(district) ☐ eligible (individually)		
☐ not determined		

ARCHITECTURAL/HISTORIC INVENTORY FORM

110-6 CATALAN ST

LOCATION MAP (include north arrow):	SITE MAP/PLAN (include north arrow):

Insert photograph of primary structure on property:

Photo 1:	Photo 2:
Description:	Description:
Date: CD No.: Image No.	Date: CD No.: Image No.

Photographer:	
Main Photo:	Images2012\CompleteSurveyPhotos\CatalanW110.jpg

110-6 CATALAN ST

21.(cont.) History:and significance. Expand box as necessary or add continuation pages.

22. (cont.) Sources of information. Expand box as necessary or add continuation pages.

40. (cont.) Description of environment and outbuilding. Expand box as necessary or add continuation pages.

41. (cont.) Description of primary resource. Expand box as necessary, or add continuation pages.

Gambrel Roof, concrete block warehouse. Large metal warehouse attached at rear.

MISSOURI DEPARTMENT OF NATURAL RESOURCES
STATE HISTORIC PRESERVATION OFFICE, P.O. Box 176, Jefferson City, MO 65102

ARCHITECTURAL/HISTORIC INVENTORY FORM

1. Survey no.	2. Survey name:
SLC-AS-047	Thematic Survey of Midcentury Modern Movement Nonresidential Architecture in St. Louis

3. County:	4. Address:
St. Louis [Independent City]	**120 E CATALAN ST**
Alternate address if applicable	

5. City/State:	6. UTM:		or: LAT		7. Township/Range/Section:
St. Louis [Independent City], M			LONG:		T: R: S: N/A

8. Historic Name (if known):	9. Present/other name (if known):

10. Ownership:	11a. Historic Use (if known):	11b. Current Use:

HISTORICAL DATA

12. Construction date:	1964	15. Architect:	18. Previously surveyed? ☐ Cite survey name in box 22 cont. (page 3)
Major addition/alteration date:			
13. Significant date/period:			
		16. Builder/contractor:	19. On National Register? Cite nomination name in box 22 cont. (page 3)
14. Area(s) of significance:			
		17. Original or significant owner:	20. National Register eligible?
			Historic District Potential? ☐
21. History and significance on continuation page. ☐		22. Sources of information on continuation page. ☐	Name of Potential District?

ARCHITECTURAL INFORMATIO

23. Category of Property:	30. Roof Material:	37. Windows:
		Type:
24. Vernacular or property type:	31. Chimney placement:	Panes
Industrial/Warehouse		38. Acreage (rural):
25. Architectural style:	32. Structural system:	Visible from public road? ☐
Modern Movements		39. Changes: (describe in box 41 cont.)
26. Plan Shape:		☐ Addition Date(s)
	33. Exterior wall cladding:	☐ Altered Date(s):
27. Number of Stories:		☐ Moved Date(s):
	34. Foundation Material:	☐ Other Date(s)
		Endangered by:
28. No. of bays (1st floor)	35. Basement type:	40. No. outbuildings (describe in box 40 cont.):
29. Roof Type:	36. Front Porch Type:	41. Further description of building features and associated resources on continuation page. ☐

OTHER

42: Current Owner/address:	43. Inventory form prepared by (name):	44. Survey date:
GRIMM, ROBERT J		
		45. Date of revisions:
120 E CATALAN	Additional Information/revisions by:	
ST LOUIS MO 63111		Survey Category:
FOR SHPO USE:		☐ RLS ☐ ILS ☐ Significant Properties Lis

Date entered in inventory:	Level of survey: ☐ reconnaissance ☐ intensive	Additional research? ☐ yes ☐ no
National Register Status: ☐ listed ☐ in listed district	Other:	
Name:		
☐ pending listing ☐ not eligible		
☐ eligible(district) ☐ eligible (individually)		
☐ not determined		

ARCHITECTURAL/HISTORIC INVENTORY FORM

120 E CATALAN ST

LOCATION MAP (include north arrow):	SITE MAP/PLAN (include north arrow):

Insert photograph of primary structure on property:

Photo 1:	Photo 2:
Description:	Description:
Date: CD No.: Image No.	Date: CD No.: Image No.

Photographer:	
Main Photo:	Images2012\CompleteSurveyPhotos\CatalanE120.jpg

120 E CATALAN ST

21.(cont.) History:and significance. Expand box as necessary or add continuation pages.

22. (cont.) Sources of information. Expand box as necessary or add continuation pages.

40. (cont.) Description of environment and outbuilding. Expand box as necessary or add continuation pages.

41. (cont.) Description of primary resource. Expand box as necessary, or add continuation pages.

St. Louis Skatium (Roller rink). Concrete block construction. Decorative blocks on E. Catalan side.

St Louis Shutter

MISSOURI DEPARTMENT OF NATURAL RESOURCES
STATE HISTORIC PRESERVATION OFFICE, P.O. Box 176, Jefferson City, MO 65102

ARCHITECTURAL/HISTORIC INVENTORY FORM

1. Survey no.	2. Survey name:
SLC-AS-047	Thematic Survey of Modern Movement Architecture in St. Louis

3. County:	4. Address:
St. Louis [Independent City]	**122 E CATALAN ST**
Alternate address if applicable	

5. City/State:	6. UTM:		or: LAT		7. Township/Range/Section:
St. Louis [Independent City], M			LONG:		T: R: S: N/A

8. Historic Name (if known):	9. Present/other name (if known):

10. Ownership:	11a. Historic Use (if known):	11b. Current Use:

HISTORICAL DATA

12. Construction date:	15. Architect:	18. Previously surveyed? ☐ Cite survey name in box 22 cont. (page 3)
Major addition/alteration date:		
13. Significant date/period:		
	16. Builder/contractor:	19. On National Register? Cite nomination name in box 22 cont. (page 3)
14. Area(s) of significance:		
	17. Original or significant owner:	20. National Register eligible?
		Historic District Potential? ☐
21. History and significance on continuation page. ☐	22. Sources of information on continuation page. ☐	Name of Potential District?

ARCHITECTURAL INFORMATIO

23. Category of Property:	30. Roof Material:	37. Windows: Type:
24. Vernacular or property type:	31. Chimney placement:	Panes
Other-Note in Comments		38. Acreage (rural): Visible from public road? ☐
25. Architectural style:	32. Structural system:	
Modern Movements		39. Changes: (describe in box 41 cont.)
26. Plan Shape:		☐ Addition Date(s)
	33. Exterior wall cladding:	☐ Altered Date(s):
27. Number of Stories:		☐ Moved Date(s):
	34. Foundation Material:	☐ Other Date(s)
		Endangered by:
28. No. of bays (1st floor)	35. Basement type:	40. No. outbuildings (describe in box 40 cont.):
29. Roof Type:	36. Front Porch Type:	41. Further description of building features and associated resources on continuation page. ☐

OTHER

42: Current Owner/address:	43. Inventory form prepared by (name):	44. Survey date:
BI STATE DEVELOPMENT AGENCY		45. Date of revisions:
707 N 1ST ST	Additional Information/revisions by:	
ST LOUIS MO 631022595		Survey Category: ☐ RLS ☐ ILS ☐ Significant Properties Lis

FOR SHPO USE:

Date entered in inventory:	Level of survey: ☐ reconnaissance ☐ intensive	Additional research? ☐ yes ☐ no
National Register Status: ☐ listed ☐ in listed district	Other:	
Name:		
☐ pending listing ☐ not eligible		
☐ eligible(district) ☐ eligible (individually)		
☐ not determined		

ARCHITECTURAL/HISTORIC INVENTORY FORM

122 E CATALAN ST

LOCATION MAP (include north arrow):	SITE MAP/PLAN (include north arrow):

Insert photograph of primary structure on property:

Photo 1:	Photo 2:
Description:	Description:
Date: CD No.: Image No.	Date: CD No.: Image No.

Photographer:	
Main Photo:	Images2012\CompleteSurveyPhotos\CatalanE122rear.jpg

122 E CATALAN ST

21.(cont.) History:and significance. Expand box as necessary or add continuation pages.

22. (cont.) Sources of information. Expand box as necessary or add continuation pages.

40. (cont.) Description of environment and outbuilding. Expand box as necessary or add continuation pages.

41. (cont.) Description of primary resource. Expand box as necessary, or add continuation pages.

Utilitly building. Blonde brick with metal standing seam hipped roof. Glass block windows.

MISSOURI DEPARTMENT OF NATURAL RESOURCES
STATE HISTORIC PRESERVATION OFFICE, P.O. Box 176, Jefferson City, MO 65102

ARCHITECTURAL/HISTORIC INVENTORY FORM

1. Survey no.	2. Survey name:
SLC-AS-047	Thematic Survey of Midcentury Modern Movement Nonresidential Architecture in St. Louis

3. County:	4. Address:
St. Louis [Independent City]	**224-314 E CATALAN ST**
Alternate address if applicable	

5. City/State:	6. UTM:		or: LAT		7. Township/Range/Section:
St. Louis [Independent City], M			LONG:		T: R: S: N/A

8. Historic Name (if known):	9. Present/other name (if known):

10. Ownership:	11a. Historic Use (if known):	11b. Current Use:

HISTORICAL DATA

12. Construction date:	1951	15. Architect:	18. Previously surveyed? ☐ Cite survey name in box 22 cont. (page 3)
Major addition/alteration date:	1951		
13. Significant date/period:			
		16. Builder/contractor:	19. On National Register? Cite nomination name in box 22 cont. (page 3)
14. Area(s) of significance:			
		17. Original or significant owner:	20. National Register eligible?
			Historic District Potential? ☐
21. History and significance on continuation page. ☐		22. Sources of information on continuation page. ☐	Name of Potential District?

ARCHITECTURAL INFORMATIO

23. Category of Property:	30. Roof Material:	37. Windows:
		Type:
24. Vernacular or property type:	31. Chimney placement:	Panes
Other-Note in Comments		38. Acreage (rural):
25. Architectural style:	32. Structural system:	Visible from public road? ☐
Modern Movements		39. Changes: (describe in box 41 cont.)
26. Plan Shape:		☐ Addition Date(s)
	33. Exterior wall cladding:	☐ Altered Date(s):
27. Number of Stories:		☐ Moved Date(s):
	34. Foundation Material:	☐ Other Date(s)
		Endangered by:
28. No. of bays (1st floor)	35. Basement type:	40. No. outbuildings (describe in box 40 cont.):
29. Roof Type:	36. Front Porch Type:	41. Further description of building features and associated resources on continuation page. ☐

OTHER

42: Current Owner/address:	43. Inventory form prepared by (name):	44. Survey date:
LACLEDE GAS COMPANY		
		45. Date of revisions:
720 OLIVE ST RM 1306	Additional Information/revisions by:	
ST LOUIS MO 63101		Survey Category:
FOR SHPO USE:		☐ RLS ☐ ILS ☐ Significant Properties Lis

Date entered in inventory:	Level of survey: ☐ reconnaissance ☐ intensive	Additional research? ☐ yes ☐ no
National Register Status: ☐ listed ☐ in listed district	Other:	
Name:		
☐ pending listing ☐ not eligible		
☐ eligible(district) ☐ eligible (individually)		
☐ not determined		

ARCHITECTURAL/HISTORIC INVENTORY FORM

224-314 E CATALAN ST

LOCATION MAP (include north arrow):	SITE MAP/PLAN (include north arrow):

Insert photograph of primary structure on property:

Photo 1:	Photo 2:
Description:	Description:
Date: CD No.: Image No.	Date: CD No.: Image No.

Photographer:	
Main Photo:	Images2012\CompleteSurveyPhotos\CatalanE224.jpg

224-314 E CATALAN ST

21.(cont.) History:and significance. Expand box as necessary or add continuation pages.

22. (cont.) Sources of information. Expand box as necessary or add continuation pages.

40. (cont.) Description of environment and outbuilding. Expand box as necessary or add continuation pages.

41. (cont.) Description of primary resource. Expand box as necessary, or add continuation pages.

Utility substation. Red Brick side gabled roof. Windows covered with corrugated sheet metal.

322

DANGER

NO
TRESPASSING
LACLEDE GAS CO

TRESPASSING
LACLEDE GAS CO

MISSOURI DEPARTMENT OF NATURAL RESOURCES
STATE HISTORIC PRESERVATION OFFICE, P.O. Box 176, Jefferson City, MO 65102

ARCHITECTURAL/HISTORIC INVENTORY FORM

1. Survey no.	2. Survey name:
SLC-AS-047	Thematic Survey of Midcentury Modern Movement Nonresidential Architecture in St. Louis

3. County:	4. Address:
St. Louis [Independent City]	**619 CERRE ST**
Alternate address if applicable	

5. City/State:	6. UTM:		or: LAT		7. Township/Range/Section:
St. Louis [Independent City], M			LONG:		T: R: S: N/A

8. Historic Name (if known):	9. Present/other name (if known):

10. Ownership:	11a. Historic Use (if known):	11b. Current Use:

HISTORICAL DATA

12. Construction date:	1954	15. Architect:	18. Previously surveyed? ☐ Cite survey name in box 22 cont. (page 3)
Major addition/alteration date:			
13. Significant date/period:			
		16. Builder/contractor:	19. On National Register? Cite nomination name in box 22 cont. (page 3)
14. Area(s) of significance:			
		17. Original or significant owner:	20. National Register eligible?
			Historic District Potential? ☐
21. History and significance on continuation page. ☐		22. Sources of information on continuation page. ☐	Name of Potential District?

ARCHITECTURAL INFORMATIO

23. Category of Property:	30. Roof Material:	37. Windows:
		Type:
24. Vernacular or property type:	31. Chimney placement:	Panes
Industrial/Warehouse		38. Acreage (rural):
25. Architectural style:	32. Structural system:	Visible from public road? ☐
Modern Movements		39. Changes: (describe in box 41 cont.)
26. Plan Shape:		☐ Addition Date(s)
	33. Exterior wall cladding:	☐ Altered Date(s):
27. Number of Stories:		☐ Moved Date(s):
	34. Foundation Material:	☐ Other Date(s)
		Endangered by:
28. No. of bays (1st floor)	35. Basement type:	40. No. outbuildings (describe in box 40 cont.):
29. Roof Type:	36. Front Porch Type:	41. Further description of building features and associated resources on continuation page. ☐

OTHER

42: Current Owner/address:	43. Inventory form prepared by (name):	44. Survey date:
BALLPARK PARKING LLC		
		45. Date of revisions:
1631 SUBLETTE AV	Additional Information/revisions by:	
ST LOUIS MO 63110		Survey Category:
FOR SHPO USE:		☐ RLS ☐ ILS ☐ Significant Properties Lis

Date entered in inventory:		Level of survey: ☐ reconnaissance ☐ intensive	Additional research? ☐ yes ☐ no
National Register Status: ☐ listed ☐ in listed district		Other:	
Name:			
☐ pending listing ☐ not eligible			
☐ eligible(district) ☐ eligible (individually)			
☐ not determined			

ARCHITECTURAL/HISTORIC INVENTORY FORM

619 CERRE ST

LOCATION MAP (include north arrow):	SITE MAP/PLAN (include north arrow):

Insert photograph of primary structure on property:

Photo 1:	Photo 2:
Description:	Description:
Date: CD No.: Image No.	Date: CD No.: Image No.

Photographer:	
Main Photo:	Images2012\CompleteSurveyPhotos\Cerre619.jpg

619 CERRE ST

21.(cont.) History:and significance. Expand box as necessary or add continuation pages.

22. (cont.) Sources of information. Expand box as necessary or add continuation pages.

40. (cont.) Description of environment and outbuilding. Expand box as necessary or add continuation pages.

41. (cont.) Description of primary resource. Expand box as necessary, or add continuation pages.

One-story (now commercial) building with Permastone façade and parged side walls. High glass block windows. Central storefront, originally vehicular opening? Door closed with concrete block.

CIGARETTES
FOR LESS

MISSOURI DEPARTMENT OF NATURAL RESOURCES
STATE HISTORIC PRESERVATION OFFICE, P.O. Box 176, Jefferson City, MO 65102

ARCHITECTURAL/HISTORIC INVENTORY FORM

1. Survey no.	2. Survey name:
SLC-AS-047	Thematic Survey of Midcentury Modern Movement Nonresidential Architecture in St. Louis

3. County:	4. Address:
St. Louis [Independent City]	**714 CERRE ST**
Alternate address if applicable	

5. City/State:	6. UTM:		or: LAT		7. Township/Range/Section:
St. Louis [Independent City], M			LONG:		T: R: S: N/A

8. Historic Name (if known):	9. Present/other name (if known):

10. Ownership:	11a. Historic Use (if known):	11b. Current Use:

HISTORICAL DATA

12. Construction date:	1972	15. Architect:	18. Previously surveyed? ☐ Cite survey name in box 22 cont. (page 3)
Major addition/alteration date:	1972		
13. Significant date/period:			
		16. Builder/contractor:	19. On National Register? Cite nomination name in box 22 cont. (page 3)
14. Area(s) of significance:			
		17. Original or significant owner:	20. National Register eligible?
			Historic District Potential? ☐
21. History and significance on continuation page. ☐		22. Sources of information on continuation page. ☐	Name of Potential District?

ARCHITECTURAL INFORMATIO

23. Category of Property:	30. Roof Material:	37. Windows:
		Type:
24. Vernacular or property type:	31. Chimney placement:	Panes
Industrial/Warehouse		38. Acreage (rural):
25. Architectural style:	32. Structural system:	Visible from public road? ☐
Modern Movements		39. Changes: (describe in box 41 cont.)
26. Plan Shape:		☐ Addition Date(s)
	33. Exterior wall cladding:	☐ Altered Date(s):
27. Number of Stories:		☐ Moved Date(s):
	34. Foundation Material:	☐ Other Date(s)
		Endangered by:
28. No. of bays (1st floor)	35. Basement type:	40. No. outbuildings (describe in box 40 cont.):
29. Roof Type:	36. Front Porch Type:	41. Further description of building features and associated resources on continuation page. ☐

OTHER

42: Current Owner/address:	43. Inventory form prepared by (name):	44. Survey date:
BALPARK PARKING II LLC		
		45. Date of revisions:
618 7TH ST	Additional Information/revisions by:	
ST LOUIS MO 63101		Survey Category: ☐ RLS ☐ ILS ☐ Significant Properties Lis

FOR SHPO USE:

Date entered in inventory:	Level of survey: ☐ reconnaissance ☐ intensive	Additional research? ☐ yes ☐ no
National Register Status: ☐ listed ☐ in listed district	Other:	
Name:		
☐ pending listing ☐ not eligible		
☐ eligible(district) ☐ eligible (individually)		
☐ not determined		

ARCHITECTURAL/HISTORIC INVENTORY FORM

714 CERRE ST

LOCATION MAP (include north arrow):	SITE MAP/PLAN (include north arrow):

Insert photograph of primary structure on property:

Photo 1:	Photo 2:
Description:	Description:
Date: CD No.: Image No.	Date: CD No.: Image No.

Photographer:	
Main Photo:	Images2012\CompleteSurveyPhotos\Cerre714.JPG

714 CERRE ST

21.(cont.) History:and significance. Expand box as necessary or add continuation pages.

22. (cont.) Sources of information. Expand box as necessary or add continuation pages.

40. (cont.) Description of environment and outbuilding. Expand box as necessary or add continuation pages.

41. (cont.) Description of primary resource. Expand box as necessary, or add continuation pages.

Metal building with loading doors, concrete block & brick office at end.

JLG LIFT

MISSOURI DEPARTMENT OF NATURAL RESOURCES
STATE HISTORIC PRESERVATION OFFICE, P.O. Box 176, Jefferson City, MO 65102

ARCHITECTURAL/HISTORIC INVENTORY FORM

1. Survey no.	2. Survey name:
SLC-AS-047	Thematic Survey of Midcentury Modern Movement Nonresidential Architecture in St. Louis

3. County:	4. Address:
St. Louis [Independent City]	**210 CHAMBERS ST**
Alternate address if applicable	

5. City/State:	6. UTM:		or: LAT		7. Township/Range/Section:
St. Louis [Independent City], M			LONG:		T: R: S: N/A

8. Historic Name (if known):	9. Present/other name (if known):

10. Ownership:	11a. Historic Use (if known):	11b. Current Use:

HISTORICAL DATA

12. Construction date:	1947	15. Architect:	18. Previously surveyed? ☐ Cite survey name in box 22 cont. (page 3)
Major addition/alteration date:			
13. Significant date/period:			
		16. Builder/contractor:	19. On National Register? Cite nomination name in box 22 cont. (page 3)
14. Area(s) of significance:			
		17. Original or significant owner:	20. National Register eligible?
			Historic District Potential? ☐
21. History and significance on continuation page. ☐		22. Sources of information on continuation page. ☐	Name of Potential District?

ARCHITECTURAL INFORMATIO

23. Category of Property:	30. Roof Material:	37. Windows:
		Type:
24. Vernacular or property type:	31. Chimney placement:	Panes
Industrial/Warehouse		38. Acreage (rural):
25. Architectural style:	32. Structural system:	Visible from public road? ☐
Modern Movements		39. Changes: (describe in box 41 cont.)
26. Plan Shape:		☐ Addition Date(s)
	33. Exterior wall cladding:	☐ Altered Date(s):
27. Number of Stories:		☐ Moved Date(s):
	34. Foundation Material:	☐ Other Date(s)
		Endangered by:
28. No. of bays (1st floor)	35. Basement type:	40. No. outbuildings (describe in box 40 cont.):
29. Roof Type:	36. Front Porch Type:	41. Further description of building features and associated resources on continuation page. ☐

OTHER

42: Current Owner/address:	43. Inventory form prepared by (name):	44. Survey date:
MISSOURI POLARIS CORP		
		45. Date of revisions:
210 CHAMBERS ST	Additional Information/revisions by:	
ST LOUIS MO 63102		Survey Category: ☐ RLS ☐ ILS ☐ Significant Properties Lis

FOR SHPO USE:

Date entered in inventory:	Level of survey: ☐ reconnaissance ☐ intensive	Additional research? ☐ yes ☐ no
National Register Status: ☐ listed ☐ in listed district	Other:	
Name:		
☐ pending listing ☐ not eligible		
☐ eligible(district) ☐ eligible (individually)		
☐ not determined		

ARCHITECTURAL/HISTORIC INVENTORY FORM

210 CHAMBERS ST

LOCATION MAP (include north arrow):	SITE MAP/PLAN (include north arrow):

Insert photograph of primary structure on property:

Photo 1:	Photo 2:
Description:	Description:
Date: CD No.: Image No.	Date: CD No.: Image No.

Photographer:	
Main Photo:	Images2012\CompleteSurveyPhotos\Chambers210.JPG

210 CHAMBERS ST

21.(cont.) History:and significance. Expand box as necessary or add continuation pages.

22. (cont.) Sources of information. Expand box as necessary or add continuation pages.

40. (cont.) Description of environment and outbuilding. Expand box as necessary or add continuation pages.

41. (cont.) Description of primary resource. Expand box as necessary, or add continuation pages.

Hewitt Lucas Body Co.; brick with industrial sash windows; utilitarian

HEWITT LUCAS BODY CO

MISSOURI DEPARTMENT OF NATURAL RESOURCES
STATE HISTORIC PRESERVATION OFFICE, P.O. Box 176, Jefferson City, MO 65102

ARCHITECTURAL/HISTORIC INVENTORY FORM

1. Survey no.	2. Survey name:
SLC-AS-047	Thematic Survey of Midcentury Modern Movement Nonresidential Architecture in St. Louis

3. County:	4. Address:
St. Louis [Independent City]	**819 CHAMBERS ST**
Alternate address if applicable	

5. City/State:	6. UTM:		or: LAT		7. Township/Range/Section:
St. Louis [Independent City], M			LONG:		T: R: S: N/A

8. Historic Name (if known):	9. Present/other name (if known):

10. Ownership:	11a. Historic Use (if known):	11b. Current Use:

HISTORICAL DATA

12. Construction date:	1974	15. Architect:	18. Previously surveyed? ☐ Cite survey name in box 22 cont. (page 3)
Major addition/alteration date:			
13. Significant date/period:			
		16. Builder/contractor:	19. On National Register? Cite nomination name in box 22 cont. (page 3)
14. Area(s) of significance:			
		17. Original or significant owner:	20. National Register eligible?
			Historic District Potential? ☐
21. History and significance on continuation page. ☐		22. Sources of information on continuation page. ☐	Name of Potential District?

ARCHITECTURAL INFORMATIO

23. Category of Property:	30. Roof Material:	37. Windows:
		Type:
24. Vernacular or property type:	31. Chimney placement:	Panes
Industrial/Warehouse		38. Acreage (rural):
25. Architectural style:	32. Structural system:	Visible from public road? ☐
Modern Movements		39. Changes: (describe in box 41 cont.)
26. Plan Shape:		☐ Addition Date(s)
	33. Exterior wall cladding:	☐ Altered Date(s):
27. Number of Stories:		☐ Moved Date(s):
	34. Foundation Material:	☐ Other Date(s)
		Endangered by:
28. No. of bays (1st floor)	35. Basement type:	40. No. outbuildings (describe in box 40 cont.):
29. Roof Type:	36. Front Porch Type:	41. Further description of building features and associated resources on continuation page. ☐

OTHER

42: Current Owner/address:	43. Inventory form prepared by (name):	44. Survey date:
LSM LLC		
		45. Date of revisions:
16036 MEADOW OAK DR	Additional Information/revisions by:	
CHESTERFIELD MO 63017		Survey Category: ☐ RLS ☐ ILS ☐ Significant Properties Lis

FOR SHPO USE:

Date entered in inventory:	Level of survey: ☐ reconnaissance ☐ intensive	Additional research? ☐ yes ☐ no
National Register Status: ☐ listed ☐ in listed district	Other:	
Name:		
☐ pending listing ☐ not eligible		
☐ eligible(district) ☐ eligible (individually)		
☐ not determined		

ARCHITECTURAL/HISTORIC INVENTORY FORM

819 CHAMBERS ST

LOCATION MAP (include north arrow):	SITE MAP/PLAN (include north arrow):

Insert photograph of primary structure on property:

Photo 1:	Photo 2:
Description:	Description:
Date: CD No.: Image No.	Date: CD No.: Image No.

Photographer:	
Main Photo:	Images2012\CompleteSurveyPhotos\Chambers819.JPG

819 CHAMBERS ST

21.(cont.) History:and significance. Expand box as necessary or add continuation pages.

22. (cont.) Sources of information. Expand box as necessary or add continuation pages.

40. (cont.) Description of environment and outbuilding. Expand box as necessary or add continuation pages.

41. (cont.) Description of primary resource. Expand box as necessary, or add continuation pages.

talled industrial shed, sliding door in gable end; utilitarian with ribbed sheet metal cladding

STOP

MISSOURI DEPARTMENT OF NATURAL RESOURCES
STATE HISTORIC PRESERVATION OFFICE, P.O. Box 176, Jefferson City, MO 65102

ARCHITECTURAL/HISTORIC INVENTORY FORM

1. Survey no.	2. Survey name:
SLC-AS-047	Thematic Survey of Midcentury Modern Movement Nonresidential Architecture in St. Louis

3. County:	4. Address:
St. Louis [Independent City]	**816 CHECKERBOARD SQUARE**
Alternate address if applicable	

5. City/State:	6. UTM:		or: LAT		7. Township/Range/Section:
St. Louis [Independent City], M			LONG:		T: R: S: N/A

8. Historic Name (if known):	9. Present/other name (if known):

10. Ownership:	11a. Historic Use (if known):	11b. Current Use:

HISTORICAL DATA

12. Construction date:	1968	15. Architect:	18. Previously surveyed? ☐ Cite survey name in box 22 cont. (page 3)
Major addition/alteration date:			
13. Significant date/period:			
		16. Builder/contractor:	19. On National Register? Cite nomination name in box 22 cont. (page 3)
14. Area(s) of significance:			
		17. Original or significant owner:	20. National Register eligible?
			Historic District Potential? ☐
21. History and significance on continuation page. ☐		22. Sources of information on continuation page. ☐	Name of Potential District?

ARCHITECTURAL INFORMATIO

23. Category of Property:	30. Roof Material:	37. Windows:
		Type:
24. Vernacular or property type:	31. Chimney placement:	Panes
Office Building		38. Acreage (rural):
25. Architectural style:	32. Structural system:	Visible from public road? ☐
Modern Movements		39. Changes: (describe in box 41 cont.)
26. Plan Shape:		☐ Addition Date(s)
	33. Exterior wall cladding:	☐ Altered Date(s):
27. Number of Stories:		☐ Moved Date(s):
	34. Foundation Material:	☐ Other Date(s)
		Endangered by:
28. No. of bays (1st floor)	35. Basement type:	40. No. outbuildings (describe in box 40 cont.):
29. Roof Type:	36. Front Porch Type:	41. Further description of building features and associated resources on continuation page. ☐

OTHER

42: Current Owner/address:	43. Inventory form prepared by (name):	44. Survey date:
RALSTON PURINA CO		
		45. Date of revisions:
CHECKERBOARD SQ TAX 2C	Additional Information/revisions by:	
ST LOUIS MO 63164		Survey Category:
FOR SHPO USE:		☐ RLS ☐ ILS ☐ Significant Properties Lis

Date entered in inventory:		Level of survey: ☐ reconnaissance ☐ intensive	Additional research? ☐ yes ☐ no
National Register Status: ☐ listed ☐ in listed district		Other:	
Name:			
☐ pending listing ☐ not eligible			
☐ eligible(district) ☐ eligible (individually)			
☐ not determined			

ARCHITECTURAL/HISTORIC INVENTORY FORM

816 CHECKERBOARD SQUARE

LOCATION MAP (include north arrow):	SITE MAP/PLAN (include north arrow):

Insert photograph of primary structure on property:

Photo 1:						Photo 2:					
Description:						Description:					
Date:		CD No.:		Image No.		Date:		CD No.:		Image No.	

Photographer:	
Main Photo:	Images2012\CompleteSurveyPhotos\CheckerboardSquare816.JPG

816 CHECKERBOARD SQUARE

21.(cont.) History:and significance. Expand box as necessary or add continuation pages.

22. (cont.) Sources of information. Expand box as necessary or add continuation pages.

40. (cont.) Description of environment and outbuilding. Expand box as necessary or add continuation pages.

41. (cont.) Description of primary resource. Expand box as necessary, or add continuation pages.

Multi-story office building, fairly simple with vertical paired concrete accent bands along the front façade (which doesn't face the street). Additions to rear & south side.

MISSOURI DEPARTMENT OF NATURAL RESOURCES
STATE HISTORIC PRESERVATION OFFICE, P.O. Box 176, Jefferson City, MO 65102

ARCHITECTURAL/HISTORIC INVENTORY FORM

1. Survey no.	SLC-AS-047-0032
2. Survey name:	Thematic Survey of Midcentury Modern Movement Nonresidential Architecture in St. Louis
3. County:	St. Louis [Independent City]
4. Address:	**819 CHECKERBOARD SQUARE**
Alternate address if applicable	
5. City/State:	St. Louis [Independent City], M
6. UTM:	or: LAT 38:37:4.68 LONG: 90:11:53.87
7. Township/Range/Section:	T: R: S: N/A
8. Historic Name (if known):	Purina
9. Present/other name (if known):	PURINA OFFICE
10. Ownership:	Private
11a. Historic Use (if known):	Commerce Trade
11b. Current Use:	

HISTORICAL DATA

12. Construction date:	1968
Major addition/alteration date:	N/A
13. Significant date/period:	
14. Area(s) of significance:	To be determined
15. Architect:	Gyo Obata
16. Builder/contractor:	JS Alberici CC
17. Original or significant owner:	Purina
18. Previously surveyed? ☐ Cite survey name in box 22 cont. (page 3)	
19. On National Register? Cite nomination name in box 22 cont. (page 3)	
20. National Register eligible?	Not determined
Historic District Potential?	☐
Name of Potential District?	
21. History and significance on continuation page.	☐
22. Sources of information on continuation page.	☐

ARCHITECTURAL INFORMATIO

23. Category of Property:	Building
24. Vernacular or property type:	Office Building
25. Architectural style:	Brutalist
26. Plan Shape:	Rectangular Long St. Fac
27. Number of Stories:	Multi-story
28. No. of bays (1st floor)	5
29. Roof Type:	Flat
30. Roof Material:	Undetermined
31. Chimney placement:	None
32. Structural system:	Reinforced Concrete
33. Exterior wall cladding:	Concrete
34. Foundation Material:	Concrete
35. Basement type:	Undetermined
36. Front Porch Type:	N/A
37. Windows:	Historic
Type:	Fixed
Panes	6
38. Acreage (rural): Visible from public road?	☑
39. Changes: (describe in box 41 cont.)	☐ Addition Date(s) ☐ Altered Date(s): ☐ Moved Date(s): ☐ Other Date(s)
Endangered by:	
40. No. outbuildings (describe in box 40 cont.):	o
41. Further description of building features and associated resources on continuation page.	☑

OTHER

42: Current Owner/address:	RALSTON PURINA CO CHECKERBOARD SQUARE CHECKERBOARD SQUARE TAX 2C ST LOUIS MO 63164
43. Inventory form prepared by (name):	Patience Stuart Peter Meijer Architect, PC
Additional Information/revisions by:	Betsy Bradley Cultural Resources Office
44. Survey date:	
45. Date of revisions:	
Survey Category:	☑ RLS ☐ ILS ☐ Significant Properties Lis

FOR SHPO USE:

Date entered in inventory:	
Level of survey:	☐ reconnaissance ☐ intensive
Additional research?	☐ yes ☐ no
National Register Status:	☐ listed ☐ in listed district
Name:	
	☐ pending listing ☐ not eligible ☐ eligible(district) ☐ eligible (individually) ☐ not determined
Other:	

ARCHITECTURAL/HISTORIC INVENTORY FORM

819 CHECKERBOARD SQUARE

LOCATION MAP (include north arrow):	SITE MAP/PLAN (include north arrow):

Insert photograph of primary structure on property:

Photo 1:	Photo 2:
Description:	Description:
Looking northwest at front of building.	
Date: CD No.: Image No.	Date: CD No.: Image No.

Photographer:	PMA
Main Photo:	Images2012\819 CHECKERBOARD SQUARE.JPG

819 CHECKERBOARD SQUARE

21.(cont.) History:and significance. Expand box as necessary or add continuation pages.

22. (cont.) Sources of information. Expand box as necessary or add continuation pages.

St Louis building permit D7131, 9/1/1967: "9-story masonry and glass office building for Ralston Purina Co." Architect listed as Gyo Obata; JS Alberici Construction, contractor.

Also in 1981 George McCue "The Building Art in St Louis: Two centuries."

40. (cont.) Description of environment and outbuilding. Expand box as necessary or add continuation pages.

41. (cont.) Description of primary resource. Expand box as necessary, or add continuation pages.

The Purina office building, part of the larger Checkerboard Square complex and designed by Gyo Obata Architects, is a rectangular reinforced concrete structure with concrete foundations and cladding, and a flat roof. There are two vertical full-height projections, one at each end of the building. The façade of the bottom three levels flares to create a triangular entry. The glass on these levels also follows this angle and only at the 4th floor does the wall become perpendicular to the ground. The ribbon windows, separated into 5 bays, are recessed into the façade at every level and the building is crested with a concrete cornice.

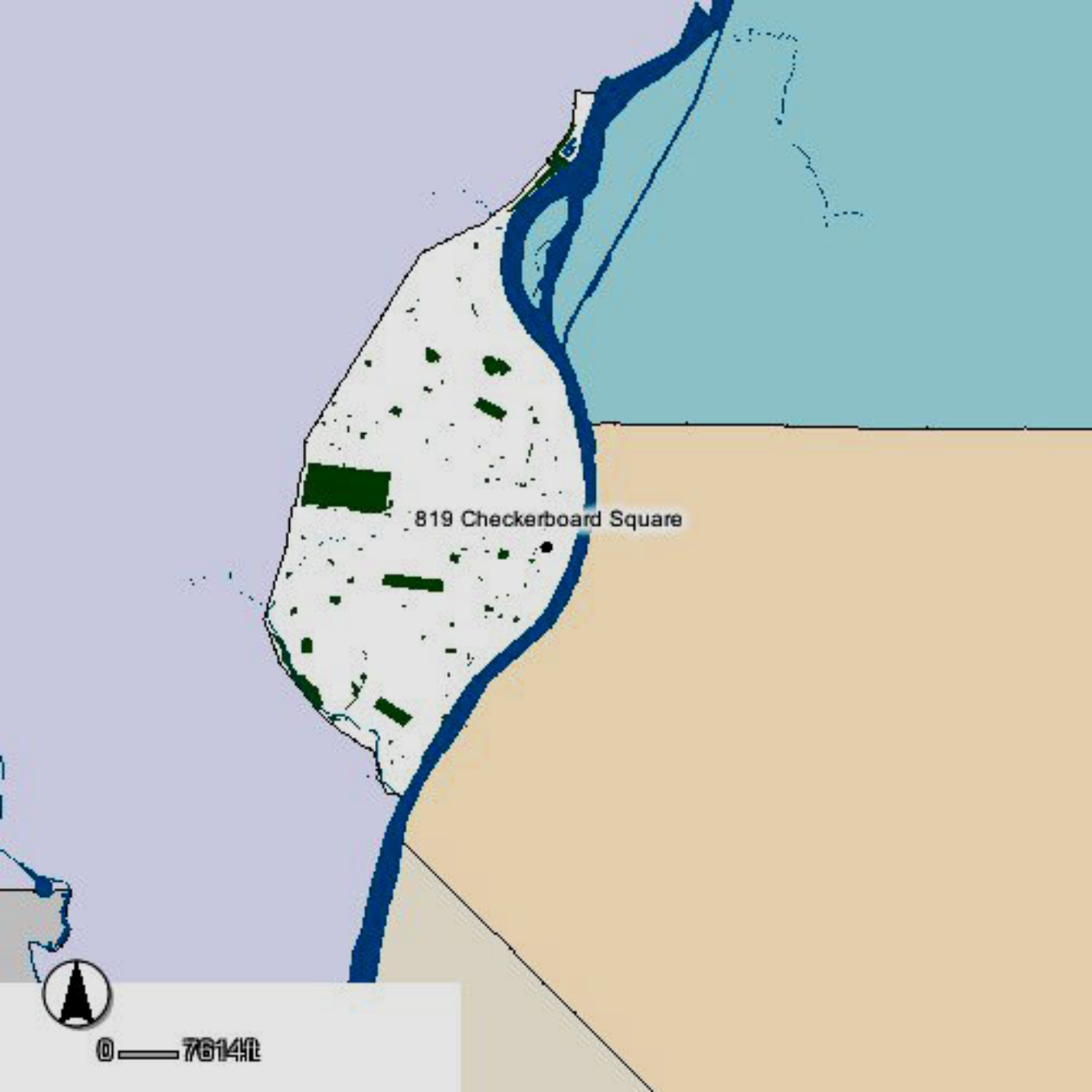
819 Checkerboard Square
0
7614ft

819 Checkerboard Square
CHECKERBOARD SQ
CHOUTEAU AVE
CHOUTEAU AVE
S 9TH ST
0
62ft

PURINA

MISSOURI DEPARTMENT OF NATURAL RESOURCES
STATE HISTORIC PRESERVATION OFFICE, P.O. Box 176, Jefferson City, MO 65102

ARCHITECTURAL/HISTORIC INVENTORY FORM

1. Survey no.	2. Survey name:
SLC-AS-047	Thematic Survey of Midcentury Modern Movement Nonresidential Architecture in St. Louis

3. County:	4. Address:
St. Louis [Independent City]	**1315-9 CHEROKEE ST**
Alternate address if applicable	

5. City/State:	6. UTM:		or: LAT		7. Township/Range/Section:
St. Louis [Independent City], M			LONG:		T: R: S: N/A

8. Historic Name (if known):	9. Present/other name (if known):

10. Ownership:	11a. Historic Use (if known):	11b. Current Use:

HISTORICAL DATA

12. Construction date:	1966	15. Architect:	18. Previously surveyed? ☐ Cite survey name in box 22 cont. (page 3)
Major addition/alteration date:			
13. Significant date/period:			
		16. Builder/contractor:	19. On National Register? Cite nomination name in box 22 cont. (page 3)
14. Area(s) of significance:			
		17. Original or significant owner:	20. National Register eligible?
			Historic District Potential? ☐
21. History and significance on continuation page. ☐		22. Sources of information on continuation page. ☐	Name of Potential District?

ARCHITECTURAL INFORMATIO

23. Category of Property:	30. Roof Material:	37. Windows:
		Type:
24. Vernacular or property type:	31. Chimney placement:	Panes
Industrial/Warehouse		38. Acreage (rural):
25. Architectural style:	32. Structural system:	Visible from public road? ☐
Modern Movements		39. Changes: (describe in box 41 cont.)
26. Plan Shape:		☐ Addition Date(s)
	33. Exterior wall cladding:	☐ Altered Date(s):
27. Number of Stories:		☐ Moved Date(s):
	34. Foundation Material:	☐ Other Date(s)
		Endangered by:
28. No. of bays (1st floor)	35. Basement type:	40. No. outbuildings (describe in box 40 cont.):
29. Roof Type:	36. Front Porch Type:	41. Further description of building features and associated resources on continuation page. ☐

OTHER

42: Current Owner/address:	43. Inventory form prepared by (name):	44. Survey date:
MOUND CITY PARTNERS LLC		
		45. Date of revisions:
12819 SARAH ANN CT	Additional Information/revisions by:	
ST LOUIS MO 63128		Survey Category:
FOR SHPO USE:		☐ RLS ☐ ILS ☐ Significant Properties Lis

Date entered in inventory:	Level of survey: ☐ reconnaissance ☐ intensive	Additional research? ☐ yes ☐ no
National Register Status: ☐ listed ☐ in listed district	Other:	
Name:		
☐ pending listing ☐ not eligible		
☐ eligible(district) ☐ eligible (individually)		
☐ not determined		

ARCHITECTURAL/HISTORIC INVENTORY FORM

1315-9 CHEROKEE ST

LOCATION MAP (include north arrow):	SITE MAP/PLAN (include north arrow):

Insert photograph of primary structure on property:

Photo 1:	Photo 2:
Description:	Description:
Date: CD No.: Image No.	Date: CD No.: Image No.

Photographer:	
Main Photo:	Images2012\CompleteSurveyPhotos\Cherokee1315.JPG

1315-9 CHEROKEE ST

21.(cont.) History:and significance. Expand box as necessary or add continuation pages.

22. (cont.) Sources of information. Expand box as necessary or add continuation pages.

40. (cont.) Description of environment and outbuilding. Expand box as necessary or add continuation pages.

41. (cont.) Description of primary resource. Expand box as necessary, or add continuation pages.

large shed additions to east and west

FOR LEASE
15,920 - 60,900 SF
Office-Warehouse-Industrial
Call 314-577-6405
1319
CHEROKEE

MISSOURI DEPARTMENT OF NATURAL RESOURCES
STATE HISTORIC PRESERVATION OFFICE, P.O. Box 176, Jefferson City, MO 65102

ARCHITECTURAL/HISTORIC INVENTORY FORM

1. Survey no.	2. Survey name:
SLC-AS-047	Thematic Survey of Midcentury Modern Movement Nonresidential Architecture in St. Louis

3. County:	4. Address:
St. Louis [Independent City]	**2023 CHEROKEE ST**
Alternate address if applicable	

5. City/State:	6. UTM:		or: LAT		7. Township/Range/Section:
St. Louis [Independent City], M			LONG:		T: R: S: N/A

8. Historic Name (if known):	9. Present/other name (if known):

10. Ownership:	11a. Historic Use (if known):	11b. Current Use:

HISTORICAL DATA

12. Construction date:	1952	15. Architect:	18. Previously surveyed? ☐ Cite survey name in box 22 cont. (page 3)
Major addition/alteration date:			
13. Significant date/period:			
		16. Builder/contractor:	19. On National Register? Cite nomination name in box 22 cont. (page 3)
14. Area(s) of significance:			
		17. Original or significant owner:	20. National Register eligible?
			Historic District Potential? ☐
21. History and significance on continuation page. ☐		22. Sources of information on continuation page. ☐	Name of Potential District?

ARCHITECTURAL INFORMATIO

23. Category of Property:	30. Roof Material:	37. Windows: Type:
24. Vernacular or property type:	31. Chimney placement:	Panes
1-Story Commercial		38. Acreage (rural): Visible from public road? ☐
25. Architectural style:	32. Structural system:	
Modern Movements		39. Changes: (describe in box 41 cont.)
26. Plan Shape:		☐ Addition Date(s)
	33. Exterior wall cladding:	☐ Altered Date(s):
27. Number of Stories:		☐ Moved Date(s):
	34. Foundation Material:	☐ Other Date(s)
		Endangered by:
28. No. of bays (1st floor)	35. Basement type:	40. No. outbuildings (describe in box 40 cont.):
29. Roof Type:	36. Front Porch Type:	41. Further description of building features and associated resources on continuation page. ☐

OTHER

42: Current Owner/address:	43. Inventory form prepared by (name):	44. Survey date:
BERLINGER, FRED L		
		45. Date of revisions:
10956 VILLAGE GROVE DR APT A	Additional Information/revisions by:	
ST LOUIS MO 63123		Survey Category: ☐ RLS ☐ ILS ☐ Significant Properties Lis

FOR SHPO USE:

Date entered in inventory:	Level of survey: ☐ reconnaissance ☐ intensive	Additional research? ☐ yes ☐ no
National Register Status: ☐ listed ☐ in listed district	Other:	
Name:		
☐ pending listing ☐ not eligible		
☐ eligible(district) ☐ eligible (individually)		
☐ not determined		

ARCHITECTURAL/HISTORIC INVENTORY FORM

2023 CHEROKEE ST

LOCATION MAP (include north arrow):	SITE MAP/PLAN (include north arrow):

Insert photograph of primary structure on property:

Photo 1:	Photo 2:
Description:	Description:
Date: CD No.: Image No.	Date: CD No.: Image No.

Photographer:	
Main Photo:	Images2012\CompleteSurveyPhotos\Cherokee2023.JPG

2023 CHEROKEE ST

21.(cont.) History:and significance. Expand box as necessary or add continuation pages.

22. (cont.) Sources of information. Expand box as necessary or add continuation pages.

40. (cont.) Description of environment and outbuilding. Expand box as necessary or add continuation pages.

41. (cont.) Description of primary resource. Expand box as necessary, or add continuation pages.

Former dairy building. Blonde brick. Corner window

ILLINOIS

MISSOURI DEPARTMENT OF NATURAL RESOURCES
STATE HISTORIC PRESERVATION OFFICE, P.O. Box 176, Jefferson City, MO 65102

ARCHITECTURAL/HISTORIC INVENTORY FORM

1. Survey no.	2. Survey name:
SLC-AS-047	Thematic Survey of Midcentury Modern Movement Nonresidential Architecture in St. Louis

3. County:	4. Address:
St. Louis [Independent City]	**2743-53 CHEROKEE ST**
Alternate address if applicable	

5. City/State:	6. UTM:		or: LAT		7. Township/Range/Section:
St. Louis [Independent City], M			LONG:		T: R: S: N/A

8. Historic Name (if known):	9. Present/other name (if known):

10. Ownership:	11a. Historic Use (if known):	11b. Current Use:

HISTORICAL DATA

12. Construction date:	1947	15. Architect:	18. Previously surveyed? ☐ Cite survey name in box 22 cont. (page 3)
Major addition/alteration date:			
13. Significant date/period:			
		16. Builder/contractor:	19. On National Register? Cite nomination name in box 22 cont. (page 3)
14. Area(s) of significance:			
		17. Original or significant owner:	20. National Register eligible?
			Historic District Potential? ☐
21. History and significance on continuation page. ☐		22. Sources of information on continuation page. ☐	Name of Potential District?

ARCHITECTURAL INFORMATIO

23. Category of Property:	30. Roof Material:	37. Windows:
		Type:
24. Vernacular or property type:	31. Chimney placement:	Panes
1-Story Commercial		38. Acreage (rural):
25. Architectural style:	32. Structural system:	Visible from public road? ☐
Modern Movements		39. Changes: (describe in box 41 cont.)
26. Plan Shape:		☐ Addition Date(s)
	33. Exterior wall cladding:	☐ Altered Date(s):
27. Number of Stories:		☐ Moved Date(s):
	34. Foundation Material:	☐ Other Date(s)
		Endangered by:
28. No. of bays (1st floor)	35. Basement type:	40. No. outbuildings (describe in box 40 cont.):
29. Roof Type:	36. Front Porch Type:	41. Further description of building features and associated resources on continuation page. ☐

OTHER

42: Current Owner/address:	43. Inventory form prepared by (name):	44. Survey date:
MEDINA, HECTOR & MARIA		
		45. Date of revisions:
2743-53 CHEROKEE ST	Additional Information/revisions by:	
ST LOUIS MO 63118		Survey Category:
FOR SHPO USE:		☐ RLS ☐ ILS ☐ Significant Properties Lis

Date entered in inventory:	Level of survey: ☐ reconnaissance ☐ intensive	Additional research? ☐ yes ☐ no
National Register Status: ☐ listed ☐ in listed district	Other:	
Name:		
☐ pending listing ☐ not eligible		
☐ eligible(district) ☐ eligible (individually)		
☐ not determined		

ARCHITECTURAL/HISTORIC INVENTORY FORM

2743-53 CHEROKEE ST

LOCATION MAP (include north arrow):	SITE MAP/PLAN (include north arrow):

Insert photograph of primary structure on property:

Photo 1:	Photo 2:
Description:	Description:
Date: CD No.: Image No.	Date: CD No.: Image No.

Photographer:	
Main Photo:	Images2012\CompleteSurveyPhotos\Cherokee2743.JPG

2743-53 CHEROKEE ST

21.(cont.) History:and significance. Expand box as necessary or add continuation pages.

22. (cont.) Sources of information. Expand box as necessary or add continuation pages.

40. (cont.) Description of environment and outbuilding. Expand box as necessary or add continuation pages.

41. (cont.) Description of primary resource. Expand box as necessary, or add continuation pages.

Former grocery/department store. Full front glass storefront.

EL TORITO RESTAURANT
BIENVENIDOS
OPEN
HAPPY HOUR
3-5
TACOS

MISSOURI DEPARTMENT OF NATURAL RESOURCES
STATE HISTORIC PRESERVATION OFFICE, P.O. Box 176, Jefferson City, MO 65102

ARCHITECTURAL/HISTORIC INVENTORY FORM

1. Survey no.	2. Survey name:
SLC-AS-047	Thematic Survey of Midcentury Modern Movement Nonresidential Architecture in St. Louis

3. County:	4. Address:
St. Louis [Independent City]	**3201-5 CHEROKEE ST**
Alternate address if applicable	

5. City/State:	6. UTM:		or: LAT		7. Township/Range/Section:
St. Louis [Independent City], M			LONG:		T: R: S: N/A

8. Historic Name (if known):	9. Present/other name (if known):

10. Ownership:	11a. Historic Use (if known):	11b. Current Use:

HISTORICAL DATA

12. Construction date:	1963	15. Architect:	18. Previously surveyed? ☐ Cite survey name in box 22 cont. (page 3)
Major addition/alteration date:			
13. Significant date/period:			
		16. Builder/contractor:	19. On National Register? Cite nomination name in box 22 cont. (page 3)
14. Area(s) of significance:			
		17. Original or significant owner:	20. National Register eligible?
			Historic District Potential? ☐
21. History and significance on continuation page. ☐		22. Sources of information on continuation page. ☐	Name of Potential District?

ARCHITECTURAL INFORMATIO

23. Category of Property:	30. Roof Material:	37. Windows:
		Type:
24. Vernacular or property type:	31. Chimney placement:	Panes
1-Story Commercial		38. Acreage (rural):
25. Architectural style:	32. Structural system:	Visible from public road? ☐
Modern Movements		39. Changes: (describe in box 41 cont.)
26. Plan Shape:		☐ Addition Date(s)
	33. Exterior wall cladding:	☐ Altered Date(s):
27. Number of Stories:		☐ Moved Date(s):
	34. Foundation Material:	☐ Other Date(s)
		Endangered by:
28. No. of bays (1st floor)	35. Basement type:	40. No. outbuildings (describe in box 40 cont.):
29. Roof Type:	36. Front Porch Type:	41. Further description of building features and associated resources on continuation page. ☐

OTHER

42: Current Owner/address:	43. Inventory form prepared by (name):	44. Survey date:
WAELTERMANN, JOE		
		45. Date of revisions:
2719 WINNEBAGO	Additional Information/revisions by:	
ST LOUIS MO 63118		Survey Category:
FOR SHPO USE:		☐ RLS ☐ ILS ☐ Significant Properties Lis

Date entered in inventory:		Level of survey: ☐ reconnaissance ☐ intensive	Additional research? ☐ yes ☐ no
National Register Status: ☐ listed ☐ in listed district		Other:	
Name:			
☐ pending listing ☐ not eligible			
☐ eligible(district) ☐ eligible (individually)			
☐ not determined			

ARCHITECTURAL/HISTORIC INVENTORY FORM

3201-5 CHEROKEE ST

LOCATION MAP (include north arrow):	SITE MAP/PLAN (include north arrow):

Insert photograph of primary structure on property:

Photo 1:	Photo 2:
Description:	Description:
Date: CD No.: Image No.	Date: CD No.: Image No.

Photographer:	
Main Photo:	Images2012\CompleteSurveyPhotos\Cherokee3201.JPG

3201-5 CHEROKEE ST

21.(cont.) History:and significance. Expand box as necessary or add continuation pages.

22. (cont.) Sources of information. Expand box as necessary or add continuation pages.

40. (cont.) Description of environment and outbuilding. Expand box as necessary or add continuation pages.

41. (cont.) Description of primary resource. Expand box as necessary, or add continuation pages.

Current garden shop. Cantilever roof. Angular glass storefront.

STYLE
HOUSE
SOUTHSIDE GARDEN STOP
12th ANNIVERSARY
Celebration

MISSOURI DEPARTMENT OF NATURAL RESOURCES
STATE HISTORIC PRESERVATION OFFICE, P.O. Box 176, Jefferson City, MO 65102

ARCHITECTURAL/HISTORIC INVENTORY FORM

1. Survey no.	2. Survey name:
SLC-AS-047	Thematic Survey of Midcentury Modern Movement Nonresidential Architecture in St. Louis

3. County:	4. Address:
St. Louis [Independent City]	**2301-19 CHESTNUT ST**
Alternate address if applicable	

5. City/State:	6. UTM:		or: LAT		7. Township/Range/Section:
St. Louis [Independent City], M			LONG:		T: R: S: N/A

8. Historic Name (if known):	9. Present/other name (if known):

10. Ownership:	11a. Historic Use (if known):	11b. Current Use:

HISTORICAL DATA

12. Construction date:	1956	15. Architect:	18. Previously surveyed? ☐ Cite survey name in box 22 cont. (page 3)
Major addition/alteration date:			
13. Significant date/period:			
		16. Builder/contractor:	19. On National Register? Cite nomination name in box 22 cont. (page 3)
14. Area(s) of significance:			
		17. Original or significant owner:	20. National Register eligible?
			Historic District Potential? ☐
21. History and significance on continuation page. ☐		22. Sources of information on continuation page. ☐	Name of Potential District?

ARCHITECTURAL INFORMATIO

23. Category of Property:	30. Roof Material:	37. Windows:
		Type:
24. Vernacular or property type:	31. Chimney placement:	Panes
Industrial/Warehouse		38. Acreage (rural):
25. Architectural style:	32. Structural system:	Visible from public road? ☐
Modern Movements		39. Changes: (describe in box 41 cont.)
26. Plan Shape:		☐ Addition Date(s)
	33. Exterior wall cladding:	☐ Altered Date(s):
27. Number of Stories:		☐ Moved Date(s):
	34. Foundation Material:	☐ Other Date(s)
		Endangered by:
28. No. of bays (1st floor)	35. Basement type:	40. No. outbuildings (describe in box 40 cont.):
29. Roof Type:	36. Front Porch Type:	41. Further description of building features and associated resources on continuation page. ☐

OTHER

42: Current Owner/address:	43. Inventory form prepared by (name):	44. Survey date:
RIO SYRUP CO		
		45. Date of revisions:
2311 CHESTNUT ST	Additional Information/revisions by:	
ST LOUIS MO 63103		Survey Category:
FOR SHPO USE:		☐ RLS ☐ ILS ☐ Significant Properties Lis

Date entered in inventory:		Level of survey: ☐ reconnaissance ☐ intensive	Additional research? ☐ yes ☐ no
National Register Status: ☐ listed ☐ in listed district		Other:	
Name:			
☐ pending listing ☐ not eligible			
☐ eligible(district) ☐ eligible (individually)			
☐ not determined			

ARCHITECTURAL/HISTORIC INVENTORY FORM

2301-19 CHESTNUT ST

LOCATION MAP (include north arrow):	SITE MAP/PLAN (include north arrow):

Insert photograph of primary structure on property:

Photo 1:	Photo 2:
Description:	Description:
Date: CD No.: Image No.	Date: CD No.: Image No.

Photographer:	
Main Photo:	Images2012\CompleteSurveyPhotos\Chestnut2301.JPG

2301-19 CHESTNUT ST

21.(cont.) History:and significance. Expand box as necessary or add continuation pages.

22. (cont.) Sources of information. Expand box as necessary or add continuation pages.

40. (cont.) Description of environment and outbuilding. Expand box as necessary or add continuation pages.

41. (cont.) Description of primary resource. Expand box as necessary, or add continuation pages.

Rio Syrup. One-story, great sign. Nondescript.

RIO SYRUP CO.
CHESTNUT
LOCUST
LOCUST

MISSOURI DEPARTMENT OF NATURAL RESOURCES
STATE HISTORIC PRESERVATION OFFICE, P.O. Box 176, Jefferson City, MO 65102

ARCHITECTURAL/HISTORIC INVENTORY FORM

1. Survey no.	2. Survey name:
SLC-AS-047	Thematic Survey of Midcentury Modern Movement Nonresidential Architecture in St. Louis

3. County:	4. Address:
St. Louis [Independent City]	**4556 CHILDRENS PL**
Alternate address if applicable	

5. City/State:	6. UTM:		or: LAT		7. Township/Range/Section:
St. Louis [Independent City], M			LONG:		T: R: S: N/A

8. Historic Name (if known):	9. Present/other name (if known):

10. Ownership:	11a. Historic Use (if known):	11b. Current Use:

HISTORICAL DATA

12. Construction date:	1946	15. Architect:	18. Previously surveyed? ☐ Cite survey name in box 22 cont. (page 3)
Major addition/alteration date:			
13. Significant date/period:			
		16. Builder/contractor:	19. On National Register? Cite nomination name in box 22 cont. (page 3)
14. Area(s) of significance:			
		17. Original or significant owner:	20. National Register eligible?
			Historic District Potential? ☐
21. History and significance on continuation page. ☐		22. Sources of information on continuation page. ☐	Name of Potential District?

ARCHITECTURAL INFORMATIO

23. Category of Property:	30. Roof Material:	37. Windows:
		Type:
24. Vernacular or property type:	31. Chimney placement:	Panes
Office Building		38. Acreage (rural):
25. Architectural style:	32. Structural system:	Visible from public road? ☐
Modern Movements		39. Changes: (describe in box 41 cont.)
26. Plan Shape:		☐ Addition Date(s)
	33. Exterior wall cladding:	☐ Altered Date(s):
27. Number of Stories:		☐ Moved Date(s):
	34. Foundation Material:	☐ Other Date(s)
		Endangered by:
28. No. of bays (1st floor)	35. Basement type:	40. No. outbuildings (describe in box 40 cont.):
29. Roof Type:	36. Front Porch Type:	41. Further description of building features and associated resources on continuation page. ☐

OTHER

42: Current Owner/address:	43. Inventory form prepared by (name):	44. Survey date:
WASHINGTON UNIVERSITY		
		45. Date of revisions:
SKINKER & LINDELL BLVDS	Additional Information/revisions by:	
ST LOUIS MO 63130		Survey Category:
FOR SHPO USE:		☐ RLS ☐ ILS ☐ Significant Properties Lis

Date entered in inventory:	Level of survey: ☐ reconnaissance ☐ intensive	Additional research? ☐ yes ☐ no
National Register Status: ☐ listed ☐ in listed district	Other:	
Name:		
☐ pending listing ☐ not eligible		
☐ eligible(district) ☐ eligible (individually)		
☐ not determined		

ARCHITECTURAL/HISTORIC INVENTORY FORM

4556 CHILDRENS PL

LOCATION MAP (include north arrow):	SITE MAP/PLAN (include north arrow):

Insert photograph of primary structure on property:

Photo 1:	Photo 2:
Description:	Description:
Date: CD No.: Image No.	Date: CD No.: Image No.

Photographer:	
Main Photo:	Images2012\CompleteSurveyPhotos\ChildrensPlace4556.JPG

4556 CHILDRENS PL

21.(cont.) History:and significance. Expand box as necessary or add continuation pages.

22. (cont.) Sources of information. Expand box as necessary or add continuation pages.

40. (cont.) Description of environment and outbuilding. Expand box as necessary or add continuation pages.

41. (cont.) Description of primary resource. Expand box as necessary, or add continuation pages.

1-story; support building for hospital/med school likely; brick, flat roof; limestone/cast stone picture framing around windows and parts of brick wall

4570

MISSOURI DEPARTMENT OF NATURAL RESOURCES
STATE HISTORIC PRESERVATION OFFICE, P.O. Box 176, Jefferson City, MO 65102

ARCHITECTURAL/HISTORIC INVENTORY FORM

1. Survey no.	2. Survey name:
SLC-AS-047	Thematic Survey of Modern Movement Architecture in St. Louis

3. County:	4. Address:
St. Louis [Independent City]	**4950 CHILDRENS PL**
Alternate address if applicable	

5. City/State:	6. UTM:		or: LAT		7. Township/Range/Section:
			LONG:		T: R: S: N/A

8. Historic Name (if known):	9. Present/other name (if known):

10. Ownership:	11a. Historic Use (if known):	11b. Current Use:

HISTORICAL DATA

12. Construction date:	1950	15. Architect:	18. Previously surveyed? ☐ Cite survey name in box 22 cont. (page 3)
Major addition/alteration date:			
13. Significant date/period:			
		16. Builder/contractor:	19. On National Register? Cite nomination name in box 22 cont. (page 3)
14. Area(s) of significance:			
		17. Original or significant owner:	20. National Register eligible?
			Historic District Potential? ☐
21. History and significance on continuation page. ☐		22. Sources of information on continuation page. ☐	Name of Potential District?

ARCHITECTURAL INFORMATIO

23. Category of Property:	30. Roof Material:	37. Windows:
		Type:
24. Vernacular or property type:	31. Chimney placement:	Panes
Institutional/Organization		38. Acreage (rural):
25. Architectural style:	32. Structural system:	Visible from public road? ☐
Modern Movements		39. Changes: (describe in box 41 cont.)
26. Plan Shape:		☐ Addition Date(s)
	33. Exterior wall cladding:	☐ Altered Date(s):
27. Number of Stories:		☐ Moved Date(s):
	34. Foundation Material:	☐ Other Date(s)
		Endangered by:
28. No. of bays (1st floor)	35. Basement type:	40. No. outbuildings (describe in box 40 cont.):
		0
29. Roof Type:	36. Front Porch Type:	41. Further description of building features and associated resources on continuation page. ☐

OTHER

42: Current Owner/address:	43. Inventory form prepared by (name):	44. Survey date:
WASHINGTON UNIVERSITY		
		45. Date of revisions:
	Additional Information/revisions by:	
		Survey Category: ☐ RLS ☐ ILS ☐ Significant Properties Lis

FOR SHPO USE:

Date entered in inventory:	Level of survey: ☐ reconnaissance ☐ intensive	Additional research? ☐ yes ☐ no
National Register Status: ☐ listed ☐ in listed district	Other:	
Name:		
☐ pending listing ☐ not eligible		
☐ eligible(district) ☐ eligible (individually)		
☐ not determined		

ARCHITECTURAL/HISTORIC INVENTORY FORM

4950 CHILDRENS PL

LOCATION MAP (include north arrow):	SITE MAP/PLAN (include north arrow):

Insert photograph of primary structure on property:

Photo 1:	Photo 2:
Description:	Description:
Date: CD No.: Image No.	Date: CD No.: Image No.

Photographer:	
Main Photo:	Images2012\CompleteSurveyPhotos\ChildrensPL4950.JPG

4950 CHILDRENS PL

21.(cont.) History:and significance. Expand box as necessary or add continuation pages.

22. (cont.) Sources of information. Expand box as necessary or add continuation pages.

40. (cont.) Description of environment and outbuilding. Expand box as necessary or add continuation pages.

41. (cont.) Description of primary resource. Expand box as necessary, or add continuation pages.

Wohl Building. Interconnected with newer builings on BJC Campus. Needs futher study.

RONNOCO
www.ronnoco.com
RONNOCO

MISSOURI DEPARTMENT OF NATURAL RESOURCES
STATE HISTORIC PRESERVATION OFFICE, P.O. Box 176, Jefferson City, MO 65102

ARCHITECTURAL/HISTORIC INVENTORY FORM

1. Survey no.	2. Survey name:
SLC-AS-047	Thematic Survey of Midcentury Modern Movement Nonresidential Architecture in St. Louis

3. County:	4. Address:
St. Louis [Independent City]	**2820 CHIPPEWA ST**
Alternate address if applicable	

5. City/State:	6. UTM:		or: LAT		7. Township/Range/Section:
St. Louis [Independent City], M			LONG:		T: R: S: N/A

8. Historic Name (if known):	9. Present/other name (if known):

10. Ownership:	11a. Historic Use (if known):	11b. Current Use:

HISTORICAL DATA

12. Construction date:	1959	15. Architect:	18. Previously surveyed? ☐ Cite survey name in box 22 cont. (page 3)
Major addition/alteration date:			
13. Significant date/period:			
		16. Builder/contractor:	19. On National Register? Cite nomination name in box 22 cont. (page 3)
14. Area(s) of significance:			
		17. Original or significant owner:	20. National Register eligible?
			Historic District Potential? ☐
21. History and significance on continuation page. ☐		22. Sources of information on continuation page. ☐	Name of Potential District?

ARCHITECTURAL INFORMATIO

23. Category of Property:	30. Roof Material:	37. Windows:
		Type:
24. Vernacular or property type:	31. Chimney placement:	Panes
1-Story Commercial		38. Acreage (rural):
25. Architectural style:	32. Structural system:	Visible from public road? ☐
Modern Movements		39. Changes: (describe in box 41 cont.)
26. Plan Shape:		☐ Addition Date(s)
	33. Exterior wall cladding:	☐ Altered Date(s):
27. Number of Stories:		☐ Moved Date(s):
	34. Foundation Material:	☐ Other Date(s)
		Endangered by:
28. No. of bays (1st floor)	35. Basement type:	40. No. outbuildings (describe in box 40 cont.):
29. Roof Type:	36. Front Porch Type:	41. Further description of building features and associated resources on continuation page. ☐

OTHER

42: Current Owner/address:	43. Inventory form prepared by (name):	44. Survey date:
TWITTY, DARLA S		
		45. Date of revisions:
2820 CHIPPEWA ST	Additional Information/revisions by:	
ST LOUIS MO 63118		Survey Category: ☐ RLS ☐ ILS ☐ Significant Properties Lis

FOR SHPO USE:

Date entered in inventory:	Level of survey: ☐ reconnaissance ☐ intensive	Additional research? ☐ yes ☐ no
National Register Status: ☐ listed ☐ in listed district	Other:	
Name:		
☐ pending listing ☐ not eligible		
☐ eligible(district) ☐ eligible (individually)		
☐ not determined		

ARCHITECTURAL/HISTORIC INVENTORY FORM

2820 CHIPPEWA ST

LOCATION MAP (include north arrow):	SITE MAP/PLAN (include north arrow):

Insert photograph of primary structure on property:

Photo 1:	Photo 2:
Description:	Description:
Date: CD No.: Image No.	Date: CD No.: Image No.

Photographer:	
Main Photo:	Images2012\CompleteSurveyPhotos\Chippewa2820.JPG

2820 CHIPPEWA ST

21.(cont.) History:and significance. Expand box as necessary or add continuation pages.

22. (cont.) Sources of information. Expand box as necessary or add continuation pages.

40. (cont.) Description of environment and outbuilding. Expand box as necessary or add continuation pages.

41. (cont.) Description of primary resource. Expand box as necessary, or add continuation pages.

façade heavily altered.

CHILD
CARE
Now
En-
rolling
2-12

MISSOURI DEPARTMENT OF NATURAL RESOURCES
STATE HISTORIC PRESERVATION OFFICE, P.O. Box 176, Jefferson City, MO 65102

ARCHITECTURAL/HISTORIC INVENTORY FORM

1. Survey no.	2. Survey name:
SLC-AS-047	Thematic Survey of Midcentury Modern Movement Nonresidential Architecture in St. Louis

3. County:	4. Address:
St. Louis [Independent City]	**3617-21 CHIPPEWA ST**
Alternate address if applicable	

5. City/State:	6. UTM:		or: LAT		7. Township/Range/Section:
St. Louis [Independent City], M			LONG:		T: R: S: N/A

8. Historic Name (if known):	9. Present/other name (if known):

10. Ownership:	11a. Historic Use (if known):	11b. Current Use:

HISTORICAL DATA

12. Construction date:	1956	15. Architect:	18. Previously surveyed? ☐ Cite survey name in box 22 cont. (page 3)
Major addition/alteration date:			
13. Significant date/period:			
		16. Builder/contractor:	19. On National Register? Cite nomination name in box 22 cont. (page 3)
14. Area(s) of significance:			
		17. Original or significant owner:	20. National Register eligible?
			Historic District Potential? ☐
21. History and significance on continuation page. ☐		22. Sources of information on continuation page. ☐	Name of Potential District?

ARCHITECTURAL INFORMATIO

23. Category of Property:	30. Roof Material:	37. Windows:
		Type:
24. Vernacular or property type:	31. Chimney placement:	Panes
Industrial/Warehouse		38. Acreage (rural):
25. Architectural style:	32. Structural system:	Visible from public road? ☐
Modern Movements		39. Changes: (describe in box 41 cont.)
26. Plan Shape:		☐ Addition Date(s)
	33. Exterior wall cladding:	☐ Altered Date(s):
27. Number of Stories:		☐ Moved Date(s):
	34. Foundation Material:	☐ Other Date(s)
		Endangered by:
28. No. of bays (1st floor)	35. Basement type:	40. No. outbuildings (describe in box 40 cont.):
29. Roof Type:	36. Front Porch Type:	41. Further description of building features and associated resources on continuation page. ☐

OTHER

42: Current Owner/address:	43. Inventory form prepared by (name):	44. Survey date:
WATKINS, ANDREW L		
		45. Date of revisions:
120 S CENTRAL AVE STE 130	Additional Information/revisions by:	
ST LOUIS MO 63105		Survey Category: ☐ RLS ☐ ILS ☐ Significant Properties Lis

FOR SHPO USE:

Date entered in inventory:	Level of survey: ☐ reconnaissance ☐ intensive	Additional research? ☐ yes ☐ no
National Register Status: ☐ listed ☐ in listed district	Other:	
Name:		
☐ pending listing ☐ not eligible		
☐ eligible(district) ☐ eligible (individually)		
☐ not determined		

ARCHITECTURAL/HISTORIC INVENTORY FORM

3617-21 CHIPPEWA ST

LOCATION MAP (include north arrow):	SITE MAP/PLAN (include north arrow):

Insert photograph of primary structure on property:

Photo 1:	Photo 2:
Description:	Description:
Date: CD No.: Image No.	Date: CD No.: Image No.

Photographer:	
Main Photo:	Images2012\CompleteSurveyPhotos\Chippewa3617.JPG

3617-21 CHIPPEWA ST

21.(cont.) History:and significance. Expand box as necessary or add continuation pages.

22. (cont.) Sources of information. Expand box as necessary or add continuation pages.

40. (cont.) Description of environment and outbuilding. Expand box as necessary or add continuation pages.

41. (cont.) Description of primary resource. Expand box as necessary, or add continuation pages.

3-bay brick garage attached to concrete block building.

MISSOURI DEPARTMENT OF NATURAL RESOURCES
STATE HISTORIC PRESERVATION OFFICE, P.O. Box 176, Jefferson City, MO 65102

ARCHITECTURAL/HISTORIC INVENTORY FORM

1. Survey no.	2. Survey name:
SLC-AS-047	Thematic Survey of Modern Movement Architecture in St. Louis

3. County:	4. Address:
St. Louis [Independent City]	**3654 CHIPPEWA ST**
Alternate address if applicable	

5. City/State:	6. UTM:		or: LAT		7. Township/Range/Section:
St. Louis [Independent City], M			LONG:		T: R: S: N/A

8. Historic Name (if known):	9. Present/other name (if known):

10. Ownership:	11a. Historic Use (if known):	11b. Current Use:

HISTORICAL DATA

12. Construction date:	1954	15. Architect:	18. Previously surveyed? ☐ Cite survey name in box 22 cont. (page 3)
Major addition/alteration date:			
13. Significant date/period:			
		16. Builder/contractor:	19. On National Register? Cite nomination name in box 22 cont. (page 3)
14. Area(s) of significance:			
		17. Original or significant owner:	20. National Register eligible?
			Historic District Potential? ☐
21. History and significance on continuation page. ☐		22. Sources of information on continuation page. ☐	Name of Potential District?

ARCHITECTURAL INFORMATIO

23. Category of Property:	30. Roof Material:	37. Windows:	
		Type:	
24. Vernacular or property type:	31. Chimney placement:	Panes	
Gas Station		38. Acreage (rural):	
25. Architectural style:	32. Structural system:	Visible from public road? ☐	
Modern Movements		39. Changes: (describe in box 41 cont.)	
26. Plan Shape:		☐ Addition	Date(s)
	33. Exterior wall cladding:	☐ Altered	Date(s):
27. Number of Stories:		☐ Moved	Date(s):
	34. Foundation Material:	☐ Other	Date(s)
		Endangered by:	
28. No. of bays (1st floor)	35. Basement type:	40. No. outbuildings (describe in box 40 cont.):	
29. Roof Type:	36. Front Porch Type:	41. Further description of building features and associated resources on continuation page. ☐	

OTHER

42: Current Owner/address:	43. Inventory form prepared by (name):	44. Survey date:
VALENTINE, DAN S		
		45. Date of revisions:
13011 TAPAWINGO PL	Additional Information/revisions by:	
ST LOUIS MO 63127		Survey Category:
		☐ RLS ☐ ILS ☐ Significant Properties Lis

FOR SHPO USE:

Date entered in inventory:	Level of survey: ☐ reconnaissance ☐ intensive	Additional research? ☐ yes ☐ no
National Register Status: ☐ listed ☐ in listed district	Other:	
Name:		
☐ pending listing ☐ not eligible		
☐ eligible(district) ☐ eligible (individually)		
☐ not determined		

ARCHITECTURAL/HISTORIC INVENTORY FORM

3654 CHIPPEWA ST

LOCATION MAP (include north arrow):	SITE MAP/PLAN (include north arrow):

Insert photograph of primary structure on property:

Photo 1:	Photo 2:
Description:	Description:
Date: CD No.: Image No.	Date: CD No.: Image No.

Photographer:	
Main Photo:	Images2012\CompleteSurveyPhotos\Chippewa3654.JPG

3654 CHIPPEWA ST

21.(cont.) History:and significance. Expand box as necessary or add continuation pages.

22. (cont.) Sources of information. Expand box as necessary or add continuation pages.

40. (cont.) Description of environment and outbuilding. Expand box as necessary or add continuation pages.

41. (cont.) Description of primary resource. Expand box as necessary, or add continuation pages.

Metal panels at parapet, remainder removed. Two garage bays

$150
$995
$995

MISSOURI DEPARTMENT OF NATURAL RESOURCES
STATE HISTORIC PRESERVATION OFFICE, P.O. Box 176, Jefferson City, MO 65102

ARCHITECTURAL/HISTORIC INVENTORY FORM

1. Survey no.	2. Survey name:
SLC-AS-047	Thematic Survey of Modern Movement Architecture in St. Louis

3. County:	4. Address:
St. Louis [Independent City]	**3700 CHIPPEWA ST**
Alternate address if applicable	

5. City/State:	6. UTM:		or: LAT		7. Township/Range/Section:
St. Louis [Independent City], M			LONG:		T: R: S: N/A

8. Historic Name (if known):	9. Present/other name (if known):

10. Ownership:	11a. Historic Use (if known):	11b. Current Use:

HISTORICAL DATA

12. Construction date:	1946	15. Architect:	18. Previously surveyed? ☐ Cite survey name in box 22 cont. (page 3)
Major addition/alteration date:			
13. Significant date/period:			
		16. Builder/contractor:	19. On National Register? Cite nomination name in box 22 cont. (page 3)
14. Area(s) of significance:			
		17. Original or significant owner:	20. National Register eligible?
			Historic District Potential? ☐
21. History and significance on continuation page. ☐		22. Sources of information on continuation page. ☐	Name of Potential District?

ARCHITECTURAL INFORMATIO

23. Category of Property:	30. Roof Material:	37. Windows:
		Type:
24. Vernacular or property type:	31. Chimney placement:	Panes
1-Story Commercial		38. Acreage (rural):
25. Architectural style:	32. Structural system:	Visible from public road? ☐
Modern Movements		39. Changes: (describe in box 41 cont.)
26. Plan Shape:		☐ Addition Date(s)
	33. Exterior wall cladding:	☐ Altered Date(s):
27. Number of Stories:		☐ Moved Date(s):
	34. Foundation Material:	☐ Other Date(s)
		Endangered by:
28. No. of bays (1st floor)	35. Basement type:	40. No. outbuildings (describe in box 40 cont.):
29. Roof Type:	36. Front Porch Type:	41. Further description of building features and associated resources on continuation page. ☐

OTHER

42: Current Owner/address:	43. Inventory form prepared by (name):	44. Survey date:
CORNELIUS, JAMES D & ATHENA		
		45. Date of revisions:
3654 CHIPPEWA ST	Additional Information/revisions by:	
ST LOUIS MO 63116		Survey Category:
FOR SHPO USE:		☐ RLS ☐ ILS ☐ Significant Properties Lis

Date entered in inventory:		Level of survey: ☐ reconnaissance ☐ intensive	Additional research? ☐ yes ☐ no
National Register Status: ☐ listed ☐ in listed district		Other:	
Name:			
☐ pending listing ☐ not eligible			
☐ eligible(district) ☐ eligible (individually)			
☐ not determined			

ARCHITECTURAL/HISTORIC INVENTORY FORM

3700 CHIPPEWA ST

LOCATION MAP (include north arrow):	SITE MAP/PLAN (include north arrow):

Insert photograph of primary structure on property:

Photo 1:	Photo 2:
Description:	Description:
Date: CD No.: Image No.	Date: CD No.: Image No.

Photographer:	
Main Photo:	Images2012\CompleteSurveyPhotos\Chippewa3700.JPG

3700 CHIPPEWA ST

21.(cont.) History:and significance. Expand box as necessary or add continuation pages.

22. (cont.) Sources of information. Expand box as necessary or add continuation pages.

40. (cont.) Description of environment and outbuilding. Expand box as necessary or add continuation pages.

41. (cont.) Description of primary resource. Expand box as necessary, or add continuation pages.

Concrete block auto garage.

Imports Ltd
771-2021
3700

MISSOURI DEPARTMENT OF NATURAL RESOURCES
STATE HISTORIC PRESERVATION OFFICE, P.O. Box 176, Jefferson City, MO 65102

ARCHITECTURAL/HISTORIC INVENTORY FORM

1. Survey no.	2. Survey name:
SLC-AS-047	Thematic Survey of Midcentury Modern Movement Nonresidential Architecture in St. Louis

3. County:	4. Address:
St. Louis [Independent City]	**3701 CHIPPEWA ST**
Alternate address if applicable	

5. City/State:	6. UTM:		or: LAT		7. Township/Range/Section:
St. Louis [Independent City], M			LONG:		T: R: S: N/A

8. Historic Name (if known):	9. Present/other name (if known):

10. Ownership:	11a. Historic Use (if known):	11b. Current Use:

HISTORICAL DATA

12. Construction date:	1953	15. Architect:	18. Previously surveyed? ☐ Cite survey name in box 22 cont. (page 3)
Major addition/alteration date:			
13. Significant date/period:			
		16. Builder/contractor:	19. On National Register? Cite nomination name in box 22 cont. (page 3)
14. Area(s) of significance:			
		17. Original or significant owner:	20. National Register eligible?
			Historic District Potential? ☐
21. History and significance on continuation page. ☐		22. Sources of information on continuation page. ☐	Name of Potential District?

ARCHITECTURAL INFORMATIO

23. Category of Property:	30. Roof Material:	37. Windows:	
		Type:	
24. Vernacular or property type:	31. Chimney placement:	Panes	
Gas Station		38. Acreage (rural):	
25. Architectural style:	32. Structural system:	Visible from public road? ☐	
Modern Movements		39. Changes: (describe in box 41 cont.)	
26. Plan Shape:		☐ Addition	Date(s)
	33. Exterior wall cladding:	☐ Altered	Date(s):
27. Number of Stories:		☐ Moved	Date(s):
	34. Foundation Material:	☐ Other	Date(s)
		Endangered by:	
28. No. of bays (1st floor)	35. Basement type:	40. No. outbuildings (describe in box 40 cont.):	
29. Roof Type:	36. Front Porch Type:	41. Further description of building features and associated resources on continuation page. ☐	

OTHER

42: Current Owner/address:			43. Inventory form prepared by (name):	44. Survey date:
NGUYEN, DUONG VAN & KEVIN NGUYEN				45. Date of revisions:
3701 CHIPPEWA ST			Additional Information/revisions by:	
ST LOUIS	MO	63116		Survey Category: ☐ RLS ☐ ILS ☐ Significant Properties Lis

FOR SHPO USE:

Date entered in inventory:	Level of survey: ☐ reconnaissance ☐ intensive	Additional research? ☐ yes ☐ no
National Register Status: ☐ listed ☐ in listed district	Other:	
Name:		
☐ pending listing ☐ not eligible		
☐ eligible(district) ☐ eligible (individually)		
☐ not determined		

ARCHITECTURAL/HISTORIC INVENTORY FORM

3701 CHIPPEWA ST

LOCATION MAP (include north arrow):	SITE MAP/PLAN (include north arrow):

Insert photograph of primary structure on property:

Photo 1:	Photo 2:
Description:	Description:
Date: CD No.: Image No.	Date: CD No.: Image No.

Photographer:	
Main Photo:	Images2012\CompleteSurveyPhotos\Chippewa3701.JPG

ARCHITECTURAL/HISTORIC INVENTORY FORM

3701 CHIPPEWA ST

21.(cont.) History:and significance. Expand box as necessary or add continuation pages.

22. (cont.) Sources of information. Expand box as necessary or add continuation pages.

40. (cont.) Description of environment and outbuilding. Expand box as necessary or add continuation pages.

41. (cont.) Description of primary resource. Expand box as necessary, or add continuation pages.

Metal panel exterior

FREE

MISSOURI DEPARTMENT OF NATURAL RESOURCES
STATE HISTORIC PRESERVATION OFFICE, P.O. Box 176, Jefferson City, MO 65102

ARCHITECTURAL/HISTORIC INVENTORY FORM

1. Survey no.	2. Survey name:
SLC-AS-047	Thematic Survey of Modern Movement Architecture in St. Louis

3. County:	4. Address:
St. Louis [Independent City]	**3734-8 CHIPPEWA ST**
Alternate address if applicable	

5. City/State:	6. UTM:		or: LAT		7. Township/Range/Section:
St. Louis [Independent City], M			LONG:		T: R: S: N/A

8. Historic Name (if known):	9. Present/other name (if known):

10. Ownership:	11a. Historic Use (if known):	11b. Current Use:

HISTORICAL DATA

12. Construction date:	1970	15. Architect:	18. Previously surveyed? ☐ Cite survey name in box 22 cont. (page 3)
Major addition/alteration date:			
13. Significant date/period:			
		16. Builder/contractor:	19. On National Register? Cite nomination name in box 22 cont. (page 3)
14. Area(s) of significance:			
		17. Original or significant owner:	20. National Register eligible?
			Historic District Potential? ☐
21. History and significance on continuation page. ☐		22. Sources of information on continuation page. ☐	Name of Potential District?

ARCHITECTURAL INFORMATIO

23. Category of Property:	30. Roof Material:	37. Windows:
		Type:
24. Vernacular or property type:	31. Chimney placement:	Panes
1-Story Commercial		38. Acreage (rural):
25. Architectural style:	32. Structural system:	Visible from public road? ☐
Modern Movements		39. Changes: (describe in box 41 cont.)
26. Plan Shape:		☐ Addition Date(s)
	33. Exterior wall cladding:	☐ Altered Date(s):
27. Number of Stories:		☐ Moved Date(s):
	34. Foundation Material:	☐ Other Date(s)
		Endangered by:
28. No. of bays (1st floor)	35. Basement type:	40. No. outbuildings (describe in box 40 cont.):
29. Roof Type:	36. Front Porch Type:	41. Further description of building features and associated resources on continuation page. ☐

OTHER

42: Current Owner/address:	43. Inventory form prepared by (name):	44. Survey date:
LY, RICHARD H & MARGARET T		
		45. Date of revisions:
9553 GENERAL LEE DR	Additional Information/revisions by:	
ST LOUIS MO 63126		Survey Category:
FOR SHPO USE:		☐ RLS ☐ ILS ☐ Significant Properties Lis

Date entered in inventory:	Level of survey: ☐ reconnaissance ☐ intensive	Additional research? ☐ yes ☐ no
National Register Status: ☐ listed ☐ in listed district	Other:	
Name:		
☐ pending listing ☐ not eligible		
☐ eligible(district) ☐ eligible (individually)		
☐ not determined		

ARCHITECTURAL/HISTORIC INVENTORY FORM

3734-8 CHIPPEWA ST

LOCATION MAP (include north arrow):	SITE MAP/PLAN (include north arrow):

Insert photograph of primary structure on property:

Photo 1:	Photo 2:
Description:	Description:
Date: CD No.: Image No.	Date: CD No.: Image No.

Photographer:	
Main Photo:	Images2012\CompleteSurveyPhotos\Chippewa3734.JPG

3734-8 CHIPPEWA ST

21.(cont.) History:and significance. Expand box as necessary or add continuation pages.

22. (cont.) Sources of information. Expand box as necessary or add continuation pages.

40. (cont.) Description of environment and outbuilding. Expand box as necessary or add continuation pages.

41. (cont.) Description of primary resource. Expand box as necessary, or add continuation pages.

non-descript

CHINESE EXPRESS
RESTAURANT
PALIC CAR SHOPPE
771 7888

MISSOURI DEPARTMENT OF NATURAL RESOURCES
STATE HISTORIC PRESERVATION OFFICE, P.O. Box 176, Jefferson City, MO 65102

ARCHITECTURAL/HISTORIC INVENTORY FORM

1. Survey no.	2. Survey name:
SLC-AS-047	Thematic Survey of Modern Movement Architecture in St. Louis

3. County:	4. Address:
St. Louis [Independent City]	**3850 CHIPPEWA ST**
Alternate address if applicable	

5. City/State:	6. UTM:		or: LAT		7. Township/Range/Section:
St. Louis [Independent City], M			LONG:		T: R: S: N/A

8. Historic Name (if known):	9. Present/other name (if known):

10. Ownership:	11a. Historic Use (if known):	11b. Current Use:

HISTORICAL DATA

12. Construction date:	1954	15. Architect:	18. Previously surveyed? ☐ Cite survey name in box 22 cont. (page 3)
Major addition/alteration date:			
13. Significant date/period:			
		16. Builder/contractor:	19. On National Register? Cite nomination name in box 22 cont. (page 3)
14. Area(s) of significance:			
		17. Original or significant owner:	20. National Register eligible?
			Historic District Potential? ☐
21. History and significance on continuation page. ☐		22. Sources of information on continuation page. ☐	Name of Potential District?

ARCHITECTURAL INFORMATIO

23. Category of Property:	30. Roof Material:	37. Windows:
		Type:
24. Vernacular or property type:	31. Chimney placement:	Panes
1-Story Commercial		38. Acreage (rural):
25. Architectural style:	32. Structural system:	Visible from public road? ☐
Modern Movements		39. Changes: (describe in box 41 cont.)
26. Plan Shape:		☐ Addition Date(s)
	33. Exterior wall cladding:	☐ Altered Date(s):
27. Number of Stories:		☐ Moved Date(s):
	34. Foundation Material:	☐ Other Date(s)
		Endangered by:
28. No. of bays (1st floor)	35. Basement type:	40. No. outbuildings (describe in box 40 cont.):
29. Roof Type:	36. Front Porch Type:	41. Further description of building features and associated resources on continuation page. ☐

OTHER

42: Current Owner/address:	43. Inventory form prepared by (name):	44. Survey date:
KURKA, BRUCE H & CHRISTINE A C/O CHRISTINE A & BRUCE H KURKA T		45. Date of revisions:
3850 CHIPPEWA ST	Additional Information/revisions by:	
ST LOUIS MO 63116		Survey Category: ☐ RLS ☐ ILS ☐ Significant Properties Lis

FOR SHPO USE:

Date entered in inventory:	Level of survey: ☐ reconnaissance ☐ intensive	Additional research? ☐ yes ☐ no
National Register Status: ☐ listed ☐ in listed district	Other:	
Name:		
☐ pending listing ☐ not eligible ☐ eligible(district) ☐ eligible (individually) ☐ not determined		

ARCHITECTURAL/HISTORIC INVENTORY FORM

3850 CHIPPEWA ST

LOCATION MAP (include north arrow):	SITE MAP/PLAN (include north arrow):

Insert photograph of primary structure on property:

Photo 1:	Photo 2:
Description:	Description:
Date: CD No.: Image No.	Date: CD No.: Image No.

Photographer:	
Main Photo:	Images2012\CompleteSurveyPhotos\Chippewa3850.JPG

3850 CHIPPEWA ST

21.(cont.) History:and significance. Expand box as necessary or add continuation pages.

22. (cont.) Sources of information. Expand box as necessary or add continuation pages.

40. (cont.) Description of environment and outbuilding. Expand box as necessary or add continuation pages.

41. (cont.) Description of primary resource. Expand box as necessary, or add continuation pages.

Former gas station. Heavily modified.

Gustine Av
3850

MISSOURI DEPARTMENT OF NATURAL RESOURCES
STATE HISTORIC PRESERVATION OFFICE, P.O. Box 176, Jefferson City, MO 65102

ARCHITECTURAL/HISTORIC INVENTORY FORM

1. Survey no.	2. Survey name:
SLC-AS-047	Thematic Survey of Modern Movement Architecture in St. Louis

3. County:	4. Address:
St. Louis [Independent City]	**4000 CHIPPEWA ST**
Alternate address if applicable	

5. City/State:	6. UTM:		or: LAT		7. Township/Range/Section:
St. Louis [Independent City], M			LONG:		T: R: S: N/A

8. Historic Name (if known):	9. Present/other name (if known):

10. Ownership:	11a. Historic Use (if known):	11b. Current Use:

HISTORICAL DATA

12. Construction date:	1946	15. Architect:	18. Previously surveyed? ☐ Cite survey name in box 22 cont. (page 3)
Major addition/alteration date:			
13. Significant date/period:			
		16. Builder/contractor:	19. On National Register? Cite nomination name in box 22 cont. (page 3)
14. Area(s) of significance:			
		17. Original or significant owner:	20. National Register eligible?
			Historic District Potential? ☐
21. History and significance on continuation page. ☐		22. Sources of information on continuation page. ☐	Name of Potential District?

ARCHITECTURAL INFORMATIO

23. Category of Property:	30. Roof Material:	37. Windows:
		Type:
24. Vernacular or property type:	31. Chimney placement:	Panes
1-Story Commercial		38. Acreage (rural):
25. Architectural style:	32. Structural system:	Visible from public road? ☐
Modern Movements		39. Changes: (describe in box 41 cont.)
26. Plan Shape:		☐ Addition Date(s)
	33. Exterior wall cladding:	☐ Altered Date(s):
27. Number of Stories:		☐ Moved Date(s):
	34. Foundation Material:	☐ Other Date(s)
		Endangered by:
28. No. of bays (1st floor)	35. Basement type:	40. No. outbuildings (describe in box 40 cont.):
29. Roof Type:	36. Front Porch Type:	41. Further description of building features and associated resources on continuation page. ☐

OTHER

42: Current Owner/address:	43. Inventory form prepared by (name):	44. Survey date:
LY, RICHARD HOA & MARGARET R		
		45. Date of revisions:
9553 GENERAL LEE DR	Additional Information/revisions by:	
ST LOUIS MO 63126		Survey Category:
FOR SHPO USE:		☐ RLS ☐ ILS ☐ Significant Properties Lis

Date entered in inventory:		Level of survey: ☐ reconnaissance ☐ intensive	Additional research? ☐ yes ☐ no
National Register Status: ☐ listed ☐ in listed district		Other:	
Name:			
☐ pending listing ☐ not eligible			
☐ eligible(district) ☐ eligible (individually)			
☐ not determined			

ARCHITECTURAL/HISTORIC INVENTORY FORM

4000 CHIPPEWA ST

LOCATION MAP (include north arrow):	SITE MAP/PLAN (include north arrow):

Insert photograph of primary structure on property:

Photo 1:	Photo 2:
Description:	Description:
Date: CD No.: Image No.	Date: CD No.: Image No.

Photographer:	
Main Photo:	Images2012\CompleteSurveyPhotos\Chippewa4000.JPG

4000 CHIPPEWA ST

21.(cont.) History:and significance. Expand box as necessary or add continuation pages.

22. (cont.) Sources of information. Expand box as necessary or add continuation pages.

40. (cont.) Description of environment and outbuilding. Expand box as necessary or add continuation pages.

41. (cont.) Description of primary resource. Expand box as necessary, or add continuation pages.

covered in EIFS

R & M
LAUNDRY
4000
R&M
LAUNDRY
OPEN
7 DAYS
FREE
DRY
WITH
EVERY
WASH
HERE

MISSOURI DEPARTMENT OF NATURAL RESOURCES
STATE HISTORIC PRESERVATION OFFICE, P.O. Box 176, Jefferson City, MO 65102

ARCHITECTURAL/HISTORIC INVENTORY FORM

1. Survey no.	2. Survey name:
SLC-AS-047	Thematic Survey of Midcentury Modern Movement Nonresidential Architecture in St. Louis

3. County:	4. Address:
St. Louis [Independent City]	**4101 CHIPPEWA ST**
Alternate address if applicable	

5. City/State:	6. UTM:		or: LAT		7. Township/Range/Section:
St. Louis [Independent City], M			LONG:		T: R: S: N/A

8. Historic Name (if known):	9. Present/other name (if known):

10. Ownership:	11a. Historic Use (if known):	11b. Current Use:

HISTORICAL DATA

12. Construction date:	1970	15. Architect:	18. Previously surveyed? ☐ Cite survey name in box 22 cont. (page 3)
Major addition/alteration date:			
13. Significant date/period:			
		16. Builder/contractor:	19. On National Register? Cite nomination name in box 22 cont. (page 3)
14. Area(s) of significance:			
		17. Original or significant owner:	20. National Register eligible?
			Historic District Potential? ☐
21. History and significance on continuation page. ☐		22. Sources of information on continuation page. ☐	Name of Potential District?

ARCHITECTURAL INFORMATIO

23. Category of Property:	30. Roof Material:	37. Windows:
		Type:
24. Vernacular or property type:	31. Chimney placement:	Panes
1-Story Commercial		38. Acreage (rural):
25. Architectural style:	32. Structural system:	Visible from public road? ☐
Modern Movements		39. Changes: (describe in box 41 cont.)
26. Plan Shape:		☐ Addition Date(s)
	33. Exterior wall cladding:	☐ Altered Date(s):
27. Number of Stories:		☐ Moved Date(s):
	34. Foundation Material:	☐ Other Date(s)
		Endangered by:
28. No. of bays (1st floor)	35. Basement type:	40. No. outbuildings (describe in box 40 cont.):
29. Roof Type:	36. Front Porch Type:	41. Further description of building features and associated resources on continuation page. ☐

OTHER

42: Current Owner/address:	43. Inventory form prepared by (name):	44. Survey date:
MLB FAMILY INVESTMENTS LLC		
		45. Date of revisions:
17 TIMBER CREEK	Additional Information/revisions by:	
ST LOUIS MO 63127		Survey Category:
FOR SHPO USE:		☐ RLS ☐ ILS ☐ Significant Properties Lis

Date entered in inventory:	Level of survey: ☐ reconnaissance ☐ intensive	Additional research? ☐ yes ☐ no
National Register Status: ☐ listed ☐ in listed district	Other:	
Name:		
☐ pending listing ☐ not eligible		
☐ eligible(district) ☐ eligible (individually)		
☐ not determined		

ARCHITECTURAL/HISTORIC INVENTORY FORM

4101 CHIPPEWA ST

LOCATION MAP (include north arrow):	SITE MAP/PLAN (include north arrow):

Insert photograph of primary structure on property:

Photo 1:	Photo 2:
Description:	Description:
Date: CD No.: Image No.	Date: CD No.: Image No.

Photographer:	
Main Photo:	Images2012\CompleteSurveyPhotos\Chippewa4101.JPG

ARCHITECTURAL/HISTORIC INVENTORY FORM

4101 CHIPPEWA ST

21.(cont.) History:and significance. Expand box as necessary or add continuation pages.

22. (cont.) Sources of information. Expand box as necessary or add continuation pages.

40. (cont.) Description of environment and outbuilding. Expand box as necessary or add continuation pages.

41. (cont.) Description of primary resource. Expand box as necessary, or add continuation pages.

brick

AUTO BUY CREDIT
WE FINANCE

MISSOURI DEPARTMENT OF NATURAL RESOURCES
STATE HISTORIC PRESERVATION OFFICE, P.O. Box 176, Jefferson City, MO 65102

ARCHITECTURAL/HISTORIC INVENTORY FORM

1. Survey no.	2. Survey name:
SLC-AS-047	Thematic Survey of Midcentury Modern Movement Nonresidential Architecture in St. Louis

3. County:	4. Address:
St. Louis [Independent City]	**4210 CHIPPEWA ST**
Alternate address if applicable	

5. City/State:	6. UTM:		or: LAT		7. Township/Range/Section:
St. Louis [Independent City], M			LONG:		T: R: S: N/A

8. Historic Name (if known):	9. Present/other name (if known):

10. Ownership:	11a. Historic Use (if known):	11b. Current Use:

HISTORICAL DATA

12. Construction date:	1961	15. Architect:	18. Previously surveyed? ☐ Cite survey name in box 22 cont. (page 3)
Major addition/alteration date:			
13. Significant date/period:			
		16. Builder/contractor:	19. On National Register? Cite nomination name in box 22 cont. (page 3)
14. Area(s) of significance:			
		17. Original or significant owner:	20. National Register eligible?
			Historic District Potential? ☐
21. History and significance on continuation page. ☐		22. Sources of information on continuation page. ☐	Name of Potential District?

ARCHITECTURAL INFORMATIO

23. Category of Property:	30. Roof Material:	37. Windows:
		Type:
24. Vernacular or property type:	31. Chimney placement:	Panes
Industrial/Warehouse		38. Acreage (rural):
25. Architectural style:	32. Structural system:	Visible from public road? ☐
Modern Movements		39. Changes: (describe in box 41 cont.)
26. Plan Shape:		☐ Addition Date(s)
	33. Exterior wall cladding:	☐ Altered Date(s):
27. Number of Stories:		☐ Moved Date(s):
	34. Foundation Material:	☐ Other Date(s)
		Endangered by:
28. No. of bays (1st floor)	35. Basement type:	40. No. outbuildings (describe in box 40 cont.):
29. Roof Type:	36. Front Porch Type:	41. Further description of building features and associated resources on continuation page. ☐

OTHER

42: Current Owner/address:			43. Inventory form prepared by (name):	44. Survey date:
SUBURBAN JOURNALS OF GREATER ST LOUIS LLC				45. Date of revisions:
900 N TUCKER BLVD			Additional Information/revisions by:	
ST LOUIS	MO	631011099		Survey Category: ☐ RLS ☐ ILS ☐ Significant Properties Lis

FOR SHPO USE:

Date entered in inventory:	Level of survey: ☐ reconnaissance ☐ intensive	Additional research? ☐ yes ☐ no
National Register Status: ☐ listed ☐ in listed district	Other:	
Name:		
☐ pending listing ☐ not eligible		
☐ eligible(district) ☐ eligible (individually)		
☐ not determined		

ARCHITECTURAL/HISTORIC INVENTORY FORM

4210 CHIPPEWA ST

LOCATION MAP (include north arrow):	SITE MAP/PLAN (include north arrow):

Insert photograph of primary structure on property:

Photo 1:	Photo 2:
Description:	Description:
Date: CD No.: Image No.	Date: CD No.: Image No.

Photographer:	
Main Photo:	Images2012\CompleteSurveyPhotos\Chippewa4210.JPG

4210 CHIPPEWA ST

21.(cont.) History:and significance. Expand box as necessary or add continuation pages.

22. (cont.) Sources of information. Expand box as necessary or add continuation pages.

40. (cont.) Description of environment and outbuilding. Expand box as necessary or add continuation pages.

41. (cont.) Description of primary resource. Expand box as necessary, or add continuation pages.

Suburban Journal warehouse. Metal and concrete.

DO NOT
STOP
ON
TRACKS

MISSOURI DEPARTMENT OF NATURAL RESOURCES
STATE HISTORIC PRESERVATION OFFICE, P.O. Box 176, Jefferson City, MO 65102

ARCHITECTURAL/HISTORIC INVENTORY FORM

1. Survey no.	2. Survey name:
SLC-AS-047	Thematic Survey of Modern Movement Architecture in St. Louis

3. County:	4. Address:
St. Louis [Independent City]	**4305 CHIPPEWA ST**
Alternate address if applicable	

5. City/State:	6. UTM:		or: LAT		7. Township/Range/Section:
St. Louis [Independent City], M			LONG:		T: R: S: N/A

8. Historic Name (if known):	9. Present/other name (if known):

10. Ownership:	11a. Historic Use (if known):	11b. Current Use:

HISTORICAL DATA

12. Construction date:	1971	15. Architect:	18. Previously surveyed? ☐ Cite survey name in box 22 cont. (page 3)
Major addition/alteration date:			
13. Significant date/period:			
		16. Builder/contractor:	19. On National Register? Cite nomination name in box 22 cont. (page 3)
14. Area(s) of significance:			
		17. Original or significant owner:	20. National Register eligible?
			Historic District Potential? ☐
21. History and significance on continuation page. ☐		22. Sources of information on continuation page. ☐	Name of Potential District?

ARCHITECTURAL INFORMATIO

23. Category of Property:	30. Roof Material:	37. Windows:
		Type:
24. Vernacular or property type:	31. Chimney placement:	Panes
1-Story Commercial		38. Acreage (rural):
25. Architectural style:	32. Structural system:	Visible from public road? ☐
Modern Movements		39. Changes: (describe in box 41 cont.)
26. Plan Shape:		☐ Addition Date(s)
	33. Exterior wall cladding:	☐ Altered Date(s):
27. Number of Stories:		☐ Moved Date(s):
	34. Foundation Material:	☐ Other Date(s)
		Endangered by:
28. No. of bays (1st floor)	35. Basement type:	40. No. outbuildings (describe in box 40 cont.):
29. Roof Type:	36. Front Porch Type:	41. Further description of building features and associated resources on continuation page. ☐

OTHER

42: Current Owner/address:	43. Inventory form prepared by (name):	44. Survey date:
OWENS, JOHN B & JOANNE E		
		45. Date of revisions:
14454 WHITE PINE RIDGE LANE	Additional Information/revisions by:	
CHESTERFIELD MO 63017		Survey Category: ☐ RLS ☐ ILS ☐ Significant Properties Lis

FOR SHPO USE:

Date entered in inventory:	Level of survey: ☐ reconnaissance ☐ intensive	Additional research? ☐ yes ☐ no
National Register Status: ☐ listed ☐ in listed district	Other:	
Name:		
☐ pending listing ☐ not eligible		
☐ eligible(district) ☐ eligible (individually)		
☐ not determined		

ARCHITECTURAL/HISTORIC INVENTORY FORM

4305 CHIPPEWA ST

LOCATION MAP (include north arrow):	SITE MAP/PLAN (include north arrow):

Insert photograph of primary structure on property:

Photo 1:	Photo 2:
Description:	Description:
Date: CD No.: Image No.	Date: CD No.: Image No.

Photographer:	
Main Photo:	Images2012\CompleteSurveyPhotos\Chippewa4305.JPG

4305 CHIPPEWA ST

21.(cont.) History:and significance. Expand box as necessary or add continuation pages.

22. (cont.) Sources of information. Expand box as necessary or add continuation pages.

40. (cont.) Description of environment and outbuilding. Expand box as necessary or add continuation pages.

41. (cont.) Description of primary resource. Expand box as necessary, or add continuation pages.

3-bay auto garage/repair

ALIGNMENTS
BRAKES
TIRES
BALANCING
UNIROYAL
CHIPPEWA TIRE
Morgan

MISSOURI DEPARTMENT OF NATURAL RESOURCES
STATE HISTORIC PRESERVATION OFFICE, P.O. Box 176, Jefferson City, MO 65102

ARCHITECTURAL/HISTORIC INVENTORY FORM

1. Survey no.	2. Survey name:
SLC-AS-047	Thematic Survey of Midcentury Modern Movement Nonresidential Architecture in St. Louis

3. County:	4. Address:
St. Louis [Independent City]	**4333 CHIPPEWA ST**
Alternate address if applicable	

5. City/State:	6. UTM:		or: LAT		7. Township/Range/Section:
St. Louis [Independent City], M			LONG:		T: R: S: N/A

8. Historic Name (if known):	9. Present/other name (if known):

10. Ownership:	11a. Historic Use (if known):	11b. Current Use:

HISTORICAL DATA

12. Construction date:	1960	15. Architect:	18. Previously surveyed? ☐ Cite survey name in box 22 cont. (page 3)
Major addition/alteration date:	1960		
13. Significant date/period:			
		16. Builder/contractor:	19. On National Register? Cite nomination name in box 22 cont. (page 3)
14. Area(s) of significance:			
		17. Original or significant owner:	20. National Register eligible?
			Historic District Potential? ☐
21. History and significance on continuation page. ☐		22. Sources of information on continuation page. ☐	Name of Potential District?

ARCHITECTURAL INFORMATIO

23. Category of Property:	30. Roof Material:	37. Windows: Type:
24. Vernacular or property type: Office Building	31. Chimney placement:	Panes
25. Architectural style: Modern Movements	32. Structural system:	38. Acreage (rural): Visible from public road? ☐
26. Plan Shape:		39. Changes: (describe in box 41 cont.) ☐ Addition Date(s)
	33. Exterior wall cladding:	☐ Altered Date(s):
27. Number of Stories:		☐ Moved Date(s):
	34. Foundation Material:	☐ Other Date(s)
		Endangered by:
28. No. of bays (1st floor)	35. Basement type:	40. No. outbuildings (describe in box 40 cont.):
29. Roof Type:	36. Front Porch Type:	41. Further description of building features and associated resources on continuation page. ☐

OTHER

42: Current Owner/address:	43. Inventory form prepared by (name):	44. Survey date:
BRIGGS, MARION L & ELEANOR R		45. Date of revisions:
4333 CHIPPEWA ST	Additional Information/revisions by:	
ST LOUIS MO 63116		Survey Category: ☐ RLS ☐ ILS ☐ Significant Properties Lis

FOR SHPO USE:

Date entered in inventory:	Level of survey: ☐ reconnaissance ☐ intensive	Additional research? ☐ yes ☐ no
National Register Status: ☐ listed ☐ in listed district	Other:	
Name:		
☐ pending listing ☐ not eligible		
☐ eligible(district) ☐ eligible (individually)		
☐ not determined		

ARCHITECTURAL/HISTORIC INVENTORY FORM

4333 CHIPPEWA ST

LOCATION MAP (include north arrow):	SITE MAP/PLAN (include north arrow):

Insert photograph of primary structure on property:

Photo 1:	Photo 2:
Description:	Description:
Date: CD No.: Image No.	Date: CD No.: Image No.

Photographer:	
Main Photo:	Images2012\CompleteSurveyPhotos\Chippewa4333.JPG

4333 CHIPPEWA ST

21.(cont.) History:and significance. Expand box as necessary or add continuation pages.

22. (cont.) Sources of information. Expand box as necessary or add continuation pages.

40. (cont.) Description of environment and outbuilding. Expand box as necessary or add continuation pages.

41. (cont.) Description of primary resource. Expand box as necessary, or add continuation pages.

front windows have been covered with siding.

SOCIAL SECURITY
Social
Security
Administration
4365
FOR
SALE
Johnson
Group
862-3000

MISSOURI DEPARTMENT OF NATURAL RESOURCES
STATE HISTORIC PRESERVATION OFFICE, P.O. Box 176, Jefferson City, MO 65102

ARCHITECTURAL/HISTORIC INVENTORY FORM

1. Survey no.	2. Survey name:
SLC-AS-047	Thematic Survey of Modern Movement Architecture in St. Louis

3. County:	4. Address:
St. Louis [Independent City]	**4421 CHIPPEWA ST**
Alternate address if applicable	

5. City/State:	6. UTM:		or: LAT		7. Township/Range/Section:
St. Louis [Independent City], M			LONG:		T: R: S: N/A

8. Historic Name (if known):	9. Present/other name (if known):

10. Ownership:	11a. Historic Use (if known):	11b. Current Use:

HISTORICAL DATA

12. Construction date:	1967	15. Architect:	18. Previously surveyed? ☐ Cite survey name in box 22 cont. (page 3)
Major addition/alteration date:	1968		
13. Significant date/period:			
		16. Builder/contractor:	19. On National Register? Cite nomination name in box 22 cont. (page 3)
14. Area(s) of significance:			
		17. Original or significant owner:	20. National Register eligible?
			Historic District Potential? ☐
21. History and significance on continuation page. ☐		22. Sources of information on continuation page. ☐	Name of Potential District?

ARCHITECTURAL INFORMATIO

23. Category of Property:	30. Roof Material:	37. Windows:
		Type:
24. Vernacular or property type:	31. Chimney placement:	Panes
1-Story Commercial		38. Acreage (rural):
25. Architectural style:	32. Structural system:	Visible from public road? ☐
Modern Movements		39. Changes: (describe in box 41 cont.)
26. Plan Shape:		☐ Addition Date(s)
	33. Exterior wall cladding:	☐ Altered Date(s):
27. Number of Stories:		☐ Moved Date(s):
	34. Foundation Material:	☐ Other Date(s)
		Endangered by:
28. No. of bays (1st floor)	35. Basement type:	40. No. outbuildings (describe in box 40 cont.):
29. Roof Type:	36. Front Porch Type:	41. Further description of building features and associated resources on continuation page. ☐

OTHER

42: Current Owner/address:	43. Inventory form prepared by (name):	44. Survey date:
EVERS, MARILYN M TRS		
		45. Date of revisions:
4421 CHIPPEWA ST	Additional Information/revisions by:	
ST LOUIS MO 63116		Survey Category: ☐ RLS ☐ ILS ☐ Significant Properties Lis

FOR SHPO USE:

Date entered in inventory:	Level of survey: ☐ reconnaissance ☐ intensive	Additional research? ☐ yes ☐ no
National Register Status: ☐ listed ☐ in listed district	Other:	
Name:		
☐ pending listing ☐ not eligible		
☐ eligible(district) ☐ eligible (individually)		
☐ not determined		

ARCHITECTURAL/HISTORIC INVENTORY FORM

4421 CHIPPEWA ST

LOCATION MAP (include north arrow):	SITE MAP/PLAN (include north arrow):

Insert photograph of primary structure on property:

Photo 1:	Photo 2:
Description:	Description:
Date: CD No.: Image No.	Date: CD No.: Image No.

Photographer:	
Main Photo:	Images2012\CompleteSurveyPhotos\Chippewa4421.JPG

4421 CHIPPEWA ST

21.(cont.) History:and significance. Expand box as necessary or add continuation pages.

22. (cont.) Sources of information. Expand box as necessary or add continuation pages.

40. (cont.) Description of environment and outbuilding. Expand box as necessary or add continuation pages.

41. (cont.) Description of primary resource. Expand box as necessary, or add continuation pages.

red brick, hipped roof former residential, rear east-west addition in back, frame with siding.

BAIT
TACKLE

MISSOURI DEPARTMENT OF NATURAL RESOURCES
STATE HISTORIC PRESERVATION OFFICE, P.O. Box 176, Jefferson City, MO 65102

ARCHITECTURAL/HISTORIC INVENTORY FORM

1. Survey no.	2. Survey name:
SLC-AS-047	Thematic Survey of Midcentury Modern Movement Nonresidential Architecture in St. Louis

3. County:	4. Address:
St. Louis [Independent City]	**4435 CHIPPEWA ST**
Alternate address if applicable	

5. City/State:	6. UTM:		or: LAT		7. Township/Range/Section:
St. Louis [Independent City], M			LONG:		T: R: S: N/A

8. Historic Name (if known):	9. Present/other name (if known):

10. Ownership:	11a. Historic Use (if known):	11b. Current Use:

HISTORICAL DATA

12. Construction date:	1975	15. Architect:	18. Previously surveyed? ☐ Cite survey name in box 22 cont. (page 3)
Major addition/alteration date:			
13. Significant date/period:			
		16. Builder/contractor:	19. On National Register? Cite nomination name in box 22 cont. (page 3)
14. Area(s) of significance:			
		17. Original or significant owner:	20. National Register eligible?
			Historic District Potential? ☐
21. History and significance on continuation page. ☐		22. Sources of information on continuation page. ☐	Name of Potential District?

ARCHITECTURAL INFORMATIO

23. Category of Property:	30. Roof Material:	37. Windows:
		Type:
24. Vernacular or property type:	31. Chimney placement:	Panes
Bank		38. Acreage (rural):
25. Architectural style:	32. Structural system:	Visible from public road? ☐
Modern Movements		39. Changes: (describe in box 41 cont.)
26. Plan Shape:		☐ Addition Date(s)
	33. Exterior wall cladding:	☐ Altered Date(s):
27. Number of Stories:		☐ Moved Date(s):
	34. Foundation Material:	☐ Other Date(s)
		Endangered by:
28. No. of bays (1st floor)	35. Basement type:	40. No. outbuildings (describe in box 40 cont.):
29. Roof Type:	36. Front Porch Type:	41. Further description of building features and associated resources on continuation page. ☐

OTHER

42: Current Owner/address:	43. Inventory form prepared by (name):	44. Survey date:
ST LOUIS COMMUNITY CREDIT UNION		
		45. Date of revisions:
3651 FOREST PARK	Additional Information/revisions by:	
ST LOUIS MO 63108		Survey Category:
		☐ RLS ☐ ILS ☐ Significant Properties Lis

FOR SHPO USE:

Date entered in inventory:	Level of survey: ☐ reconnaissance ☐ intensive	Additional research? ☐ yes ☐ no
National Register Status: ☐ listed ☐ in listed district	Other:	
Name:		
☐ pending listing ☐ not eligible		
☐ eligible(district) ☐ eligible (individually)		
☐ not determined		

ARCHITECTURAL/HISTORIC INVENTORY FORM

4435 CHIPPEWA ST

LOCATION MAP (include north arrow):	SITE MAP/PLAN (include north arrow):

Insert photograph of primary structure on property:

Photo 1:	Photo 2:
Description:	Description:
Date: CD No.: Image No.	Date: CD No.: Image No.

Photographer:	
Main Photo:	Images2012\CompleteSurveyPhotos\Chippewa4435.JPG

4435 CHIPPEWA ST

21.(cont.) History:and significance. Expand box as necessary or add continuation pages.

22. (cont.) Sources of information. Expand box as necessary or add continuation pages.

40. (cont.) Description of environment and outbuilding. Expand box as necessary or add continuation pages.

41. (cont.) Description of primary resource. Expand box as necessary, or add continuation pages.

heavily modified

St. Louis Community
Credit Union
Exit
Only

MISSOURI DEPARTMENT OF NATURAL RESOURCES
STATE HISTORIC PRESERVATION OFFICE, P.O. Box 176, Jefferson City, MO 65102

ARCHITECTURAL/HISTORIC INVENTORY FORM

1. Survey no.	2. Survey name:
SLC-AS-047	Thematic Survey of Midcentury Modern Movement Nonresidential Architecture in St. Louis

3. County:	4. Address:
St. Louis [Independent City]	**4455 CHIPPEWA ST**
Alternate address if applicable	

5. City/State:	6. UTM:		or: LAT		7. Township/Range/Section:
St. Louis [Independent City], M			LONG:		T: R: S: N/A

8. Historic Name (if known):	9. Present/other name (if known):

10. Ownership:	11a. Historic Use (if known):	11b. Current Use:

HISTORICAL DATA

12. Construction date:	1948	15. Architect:	18. Previously surveyed? ☐ Cite survey name in box 22 cont. (page 3)
Major addition/alteration date:			
13. Significant date/period:			
		16. Builder/contractor:	19. On National Register? Cite nomination name in box 22 cont. (page 3)
14. Area(s) of significance:			
		17. Original or significant owner:	20. National Register eligible?
			Historic District Potential? ☐
21. History and significance on continuation page. ☐		22. Sources of information on continuation page. ☐	Name of Potential District?

ARCHITECTURAL INFORMATIO

23. Category of Property:	30. Roof Material:	37. Windows:
		Type:
24. Vernacular or property type:	31. Chimney placement:	Panes
Office Building		38. Acreage (rural):
25. Architectural style:	32. Structural system:	Visible from public road? ☐
Modern Movements		39. Changes: (describe in box 41 cont.)
26. Plan Shape:		☐ Addition Date(s)
	33. Exterior wall cladding:	☐ Altered Date(s):
27. Number of Stories:		☐ Moved Date(s):
	34. Foundation Material:	☐ Other Date(s)
		Endangered by:
28. No. of bays (1st floor)	35. Basement type:	40. No. outbuildings (describe in box 40 cont.):
29. Roof Type:	36. Front Porch Type:	41. Further description of building features and associated resources on continuation page. ☐

OTHER

42: Current Owner/address:	43. Inventory form prepared by (name):	44. Survey date:
LE, PHUC & PHINH		
		45. Date of revisions:
8868 NEW SAPPINGTON	Additional Information/revisions by:	
ST LOUIS MO 63126		Survey Category: ☐ RLS ☐ ILS ☐ Significant Properties Lis

FOR SHPO USE:

Date entered in inventory:	Level of survey: ☐ reconnaissance ☐ intensive	Additional research? ☐ yes ☐ no
National Register Status: ☐ listed ☐ in listed district	Other:	
Name:		
☐ pending listing ☐ not eligible		
☐ eligible(district) ☐ eligible (individually)		
☐ not determined		

ARCHITECTURAL/HISTORIC INVENTORY FORM

4455 CHIPPEWA ST

LOCATION MAP (include north arrow):	SITE MAP/PLAN (include north arrow):

Insert photograph of primary structure on property:

Photo 1:	Photo 2:
Description:	Description:
Date: CD No.: Image No.	Date: CD No.: Image No.

Photographer:	
Main Photo:	Images2012\CompleteSurveyPhotos\Chippewa4455.JPG

4455 CHIPPEWA ST

21.(cont.) History:and significance. Expand box as necessary or add continuation pages.

22. (cont.) Sources of information. Expand box as necessary or add continuation pages.

40. (cont.) Description of environment and outbuilding. Expand box as necessary or add continuation pages.

41. (cont.) Description of primary resource. Expand box as necessary, or add continuation pages.

Streamline moderne.

HAIRCUT

MISSOURI DEPARTMENT OF NATURAL RESOURCES
STATE HISTORIC PRESERVATION OFFICE, P.O. Box 176, Jefferson City, MO 65102

ARCHITECTURAL/HISTORIC INVENTORY FORM

1. Survey no.	2. Survey name:
SLC-AS-047	Thematic Survey of Midcentury Modern Movement Nonresidential Architecture in St. Louis

3. County:	4. Address:
St. Louis [Independent City]	**4458 CHIPPEWA ST**
Alternate address if applicable	

5. City/State:	6. UTM:		or: LAT		7. Township/Range/Section:
St. Louis [Independent City], M			LONG:		T: R: S: N/A

8. Historic Name (if known):	9. Present/other name (if known):

10. Ownership:	11a. Historic Use (if known):	11b. Current Use:

HISTORICAL DATA

12. Construction date:	1954	15. Architect:	18. Previously surveyed? ☐ Cite survey name in box 22 cont. (page 3)
Major addition/alteration date:			
13. Significant date/period:			
		16. Builder/contractor:	19. On National Register? Cite nomination name in box 22 cont. (page 3)
14. Area(s) of significance:			
		17. Original or significant owner:	20. National Register eligible?
			Historic District Potential? ☐
21. History and significance on continuation page. ☐		22. Sources of information on continuation page. ☐	Name of Potential District?

ARCHITECTURAL INFORMATIO

23. Category of Property:	30. Roof Material:	37. Windows:
		Type:
24. Vernacular or property type:	31. Chimney placement:	Panes
1-Story Commercial		38. Acreage (rural):
25. Architectural style:	32. Structural system:	Visible from public road? ☐
Modern Movements		39. Changes: (describe in box 41 cont.)
26. Plan Shape:		☐ Addition Date(s)
	33. Exterior wall cladding:	☐ Altered Date(s):
27. Number of Stories:		☐ Moved Date(s):
	34. Foundation Material:	☐ Other Date(s)
		Endangered by:
28. No. of bays (1st floor)	35. Basement type:	40. No. outbuildings (describe in box 40 cont.):
29. Roof Type:	36. Front Porch Type:	41. Further description of building features and associated resources on continuation page. ☐

OTHER

42: Current Owner/address:	43. Inventory form prepared by (name):	44. Survey date:
BOSANSKI ADVOKAT LLC C/O GM DUNNE		45. Date of revisions:
21 N MERAMEC	Additional Information/revisions by:	
CLAYTON MO 63105		Survey Category: ☐ RLS ☐ ILS ☐ Significant Properties Lis

FOR SHPO USE:

Date entered in inventory:	Level of survey: ☐ reconnaissance ☐ intensive	Additional research? ☐ yes ☐ no
National Register Status: ☐ listed ☐ in listed district	Other:	
Name:		
☐ pending listing ☐ not eligible ☐ eligible(district) ☐ eligible (individually) ☐ not determined		

ARCHITECTURAL/HISTORIC INVENTORY FORM

4458 CHIPPEWA ST

LOCATION MAP (include north arrow):	SITE MAP/PLAN (include north arrow):

Insert photograph of primary structure on property:

Photo 1:	Photo 2:
Description:	Description:
Date: CD No.: Image No.	Date: CD No.: Image No.

Photographer:	
Main Photo:	Images2012\CompleteSurveyPhotos\Chippewa4458.JPG

4458 CHIPPEWA ST

21.(cont.) History:and significance. Expand box as necessary or add continuation pages.

22. (cont.) Sources of information. Expand box as necessary or add continuation pages.

40. (cont.) Description of environment and outbuilding. Expand box as necessary or add continuation pages.

41. (cont.) Description of primary resource. Expand box as necessary, or add continuation pages.

entrance modified. Red brick. Simple design

4460

MISSOURI DEPARTMENT OF NATURAL RESOURCES
STATE HISTORIC PRESERVATION OFFICE, P.O. Box 176, Jefferson City, MO 65102

ARCHITECTURAL/HISTORIC INVENTORY FORM

1. Survey no.	2. Survey name:
SLC-AS-047	Thematic Survey of Midcentury Modern Movement Nonresidential Architecture in St. Louis

3. County:	4. Address:
St. Louis [Independent City]	**5068 CHIPPEWA ST**
Alternate address if applicable	

5. City/State:	6. UTM:		or: LAT		7. Township/Range/Section:
St. Louis [Independent City], M			LONG:		T: R: S: N/A

8. Historic Name (if known):	9. Present/other name (if known):

10. Ownership:	11a. Historic Use (if known):	11b. Current Use:

HISTORICAL DATA

12. Construction date:	1960	15. Architect:	18. Previously surveyed? ☐ Cite survey name in box 22 cont. (page 3)
Major addition/alteration date:			
13. Significant date/period:			
		16. Builder/contractor:	19. On National Register? Cite nomination name in box 22 cont. (page 3)
14. Area(s) of significance:			
		17. Original or significant owner:	20. National Register eligible?
			Historic District Potential? ☐
21. History and significance on continuation page. ☐		22. Sources of information on continuation page. ☐	Name of Potential District?

ARCHITECTURAL INFORMATIO

23. Category of Property:	30. Roof Material:	37. Windows:	
		Type:	
24. Vernacular or property type:	31. Chimney placement:	Panes	
Gas Station		38. Acreage (rural):	
25. Architectural style:	32. Structural system:	Visible from public road? ☐	
Modern Movements		39. Changes: (describe in box 41 cont.)	
26. Plan Shape:		☐ Addition	Date(s)
	33. Exterior wall cladding:	☐ Altered	Date(s):
27. Number of Stories:		☐ Moved	Date(s):
	34. Foundation Material:	☐ Other	Date(s)
		Endangered by:	
28. No. of bays (1st floor)	35. Basement type:	40. No. outbuildings (describe in box 40 cont.):	
29. Roof Type:	36. Front Porch Type:	41. Further description of building features and associated resources on continuation page. ☐	

OTHER

42: Current Owner/address:	43. Inventory form prepared by (name):	44. Survey date:
HAVOLINE QUICK LUBE LLC		
		45. Date of revisions:
1764 OLD STATE RD	Additional Information/revisions by:	
BEAUFORT MO 63013		Survey Category: ☐ RLS ☐ ILS ☐ Significant Properties Lis

FOR SHPO USE:

Date entered in inventory:	Level of survey: ☐ reconnaissance ☐ intensive	Additional research? ☐ yes ☐ no
National Register Status: ☐ listed ☐ in listed district	Other:	
Name:		
☐ pending listing ☐ not eligible		
☐ eligible(district) ☐ eligible (individually)		
☐ not determined		

ARCHITECTURAL/HISTORIC INVENTORY FORM

5068 CHIPPEWA ST

LOCATION MAP (include north arrow):	SITE MAP/PLAN (include north arrow):

Insert photograph of primary structure on property:

Photo 1:	Photo 2:
Description:	Description:
Date: CD No.: Image No.	Date: CD No.: Image No.

Photographer:	
Main Photo:	Images2012\CompleteSurveyPhotos\Chippewa5068.JPG

5068 CHIPPEWA ST

21.(cont.) History:and significance. Expand box as necessary or add continuation pages.

22. (cont.) Sources of information. Expand box as necessary or add continuation pages.

40. (cont.) Description of environment and outbuilding. Expand box as necessary or add continuation pages.

41. (cont.) Description of primary resource. Expand box as necessary, or add continuation pages.

heavily modified. Covered in EIFS

BRANNON
CHIPPEWA
AUTO REPAIR
EDDIE'S AUTO REPAIR
EDDIE'S AUTO REPAIR
Vacuum Island
EXIT
EXIT
BRAKES
TUNE-UPS
OIL CHANGE
AUTO DETAILING
ANY
WRITTEN ESTIMATE
TUNE-UPS
OIL CHANGE
CAR WASH
QUICK LUBE
FOR SALE
CAR WASH INCLUDED
FOR INFORMATION
62-4220
FOUNDATION
COMMERCIAL

MISSOURI DEPARTMENT OF NATURAL RESOURCES
STATE HISTORIC PRESERVATION OFFICE, P.O. Box 176, Jefferson City, MO 65102

ARCHITECTURAL/HISTORIC INVENTORY FORM

1. Survey no.	2. Survey name:
SLC-AS-047	Thematic Survey of Midcentury Modern Movement Nonresidential Architecture in St. Louis

3. County:	4. Address:
St. Louis [Independent City]	**5353 CHIPPEWA ST**
Alternate address if applicable	

5. City/State:	6. UTM:		or: LAT		7. Township/Range/Section:
St. Louis [Independent City], M			LONG:		T: R: S: N/A

8. Historic Name (if known):	9. Present/other name (if known):

10. Ownership:	11a. Historic Use (if known):	11b. Current Use:

HISTORICAL DATA

12. Construction date:	1965	15. Architect:	18. Previously surveyed? ☐ Cite survey name in box 22 cont. (page 3)
Major addition/alteration date:			
13. Significant date/period:			
		16. Builder/contractor:	19. On National Register? Cite nomination name in box 22 cont. (page 3)
14. Area(s) of significance:			
		17. Original or significant owner:	20. National Register eligible?
			Historic District Potential? ☐
21. History and significance on continuation page. ☐		22. Sources of information on continuation page. ☐	Name of Potential District?

ARCHITECTURAL INFORMATIO

23. Category of Property:	30. Roof Material:	37. Windows:
		Type:
24. Vernacular or property type:	31. Chimney placement:	Panes
1-Story Commercial		38. Acreage (rural):
25. Architectural style:	32. Structural system:	Visible from public road? ☐
Modern Movements		39. Changes: (describe in box 41 cont.)
26. Plan Shape:		☐ Addition Date(s)
	33. Exterior wall cladding:	☐ Altered Date(s):
27. Number of Stories:		☐ Moved Date(s):
	34. Foundation Material:	☐ Other Date(s)
		Endangered by:
28. No. of bays (1st floor)	35. Basement type:	40. No. outbuildings (describe in box 40 cont.):
29. Roof Type:	36. Front Porch Type:	41. Further description of building features and associated resources on continuation page. ☐

OTHER

42: Current Owner/address:	43. Inventory form prepared by (name):	44. Survey date:
SHI, ZU XUN & BING Y HUANG		
		45. Date of revisions:
5309 LINDENWOOD AVE	Additional Information/revisions by:	
ST LOUIS MO 63109		Survey Category: ☐ RLS ☐ ILS ☐ Significant Properties Lis

FOR SHPO USE:

Date entered in inventory:	Level of survey: ☐ reconnaissance ☐ intensive	Additional research? ☐ yes ☐ no
National Register Status: ☐ listed ☐ in listed district	Other:	
Name:		
☐ pending listing ☐ not eligible		
☐ eligible(district) ☐ eligible (individually)		
☐ not determined		

ARCHITECTURAL/HISTORIC INVENTORY FORM

5353 CHIPPEWA ST

LOCATION MAP (include north arrow):	SITE MAP/PLAN (include north arrow):

Insert photograph of primary structure on property:

Photo 1:	Photo 2:
Description:	Description:
Date: CD No.: Image No.	Date: CD No.: Image No.

Photographer:	
Main Photo:	Images2012\CompleteSurveyPhotos\Chippewa5353.JPG

5353 CHIPPEWA ST

21.(cont.) History:and significance. Expand box as necessary or add continuation pages.

22. (cont.) Sources of information. Expand box as necessary or add continuation pages.

40. (cont.) Description of environment and outbuilding. Expand box as necessary or add continuation pages.

41. (cont.) Description of primary resource. Expand box as necessary, or add continuation pages.

flat roof, former fast food.

PANDA PAVILION
熊 猫
Quality Chinese Food
OPEN 7 DAYS A WEEK
TAKE-OUT / EAT-IN
353-3838
ESTATE SALE
HARTMANN'S
AUTO CENTER, INC.
HARTMANN'S
TOWING
CLOTHES & SHOES
CLOTHES & SHOES
CLOTHES & SHOES

MISSOURI DEPARTMENT OF NATURAL RESOURCES
STATE HISTORIC PRESERVATION OFFICE, P.O. Box 176, Jefferson City, MO 65102

ARCHITECTURAL/HISTORIC INVENTORY FORM

1. Survey no.	SLC-AS-047-0033
2. Survey name:	Thematic Survey of Modern Movement Architecture in St. Louis
3. County:	St. Louis [Independent City]
4. Address:	**5401 CHIPPEWA ST**
Alternate address if applicable	
5. City/State:	St. Louis [Independent City], M
6. UTM:	or: LAT 38.592611 LONG: -90.28359
7. Township/Range/Section:	T: R: S: N/A
8. Historic Name (if known):	Phillips 66
9. Present/other name (if known):	Johnson's Service Station
10. Ownership:	Private
11a. Historic Use (if known):	Other
11b. Current Use:	

HISTORICAL DATA

12. Construction date:	1963
Major addition/alteration date:	N/A
13. Significant date/period:	
14. Area(s) of significance:	To be determined
15. Architect:	undetermined
16. Builder/contractor:	undetermined
17. Original or significant owner:	Phillips 66
18. Previously surveyed? ☐ Cite survey name in box 22 cont. (page 3)	
19. On National Register? Cite nomination name in box 22 cont. (page 3)	
20. National Register eligible?	Not determined
Historic District Potential?	☐
Name of Potential District?	
21. History and significance on continuation page.	☑
22. Sources of information on continuation page.	☐

ARCHITECTURAL INFORMATIO

23. Category of Property:	Building
24. Vernacular or property type:	Gas Station
25. Architectural style:	Modern/ Neo-Expressionist
26. Plan Shape:	Rectangular (Long Str. Fac.)
27. Number of Stories:	1-story
28. No. of bays (1st floor)	3
29. Roof Type:	Flat
30. Roof Material:	Asphalt
31. Chimney placement:	None
32. Structural system:	Concrete Block
33. Exterior wall cladding:	Concrete
34. Foundation Material:	Concrete
35. Basement type:	None
36. Front Porch Type:	N/A
37. Windows:	Historic
Type:	Curtain Wall
Panes	1
38. Acreage (rural): Visible from public road?	☑
39. Changes: (describe in box 41 cont.)	☐ Addition Date(s) ☐ Altered Date(s): ☐ Moved Date(s): ☐ Other Date(s)
Endangered by:	
40. No. outbuildings (describe in box 40 cont.):	0
41. Further description of building features and associated resources on continuation page.	☑

OTHER

42: Current Owner/address:	JOHNSON, TERRY D JOHNSON'S SERVICE 5401 CHIPPEWA ST ST LOUIS MO 63109
43. Inventory form prepared by (name):	Betsy Bradley Cultural Resources Office
Additional Information/revisions by:	Betsy Bradley Cultural Resources Office
44. Survey date:	
45. Date of revisions:	
Survey Category:	☑ RLS ☐ ILS ☐ Significant Properties Lis

FOR SHPO USE:

Date entered in inventory:	
Level of survey:	☐ reconnaissance ☐ intensive
Additional research?	☐ yes ☐ no
National Register Status:	☐ listed ☐ in listed district
Name:	
☐ pending listing ☐ not eligible	
☐ eligible(district) ☐ eligible (individually)	
☐ not determined	
Other:	

ARCHITECTURAL/HISTORIC INVENTORY FORM

5401 CHIPPEWA ST

LOCATION MAP (include north arrow):	SITE MAP/PLAN (include north arrow):

Insert photograph of primary structure on property:

Photo 1:	Photo 2:
Description:	Description:
Looking north at building.	
Date: CD No.: Image No.	Date: CD No.: Image No.

Photographer:	
Main Photo:	Images2012\5401 CHIPPEWA ST.JPG

5401 CHIPPEWA ST

21.(cont.) History:and significance. Expand box as necessary or add continuation pages.

This Phillips 66 Gas Station is a version of a standard design used by the oil company after World War II that features a distinctive canopy shaped like a prow, providing a dynamic quality. The station form usually included an office with a glazed façade and two service bays to one side. This gas station is one of several of the distinctive Phillips 66 stations erected in St. Louis with the prow canopy. It is one of the most intact in the St. Louis metro area.

22. (cont.) Sources of information. Expand box as necessary or add continuation pages.

No building permits were found for this property.

40. (cont.) Description of environment and outbuilding. Expand box as necessary or add continuation pages.

41. (cont.) Description of primary resource. Expand box as necessary, or add continuation pages.

The concrete block building has a rectangular in footprint except for the angled east side wall that continues the line of the angled prow. Vehicle doors provide access to the two service bays in the west portion of the building. Glazing rises above a low curb to ceiling height of the office on the façade and the front half of the east wall. The distinctive prow is entirely intact. A tripartite steel post with lattice work rises through a pierced front corner of the triangular canopy. Two secondary posts support the canopy, resting on a curb where presumably the gas pumps were located. The canopy is az steel frame enclosed with sheet metal.

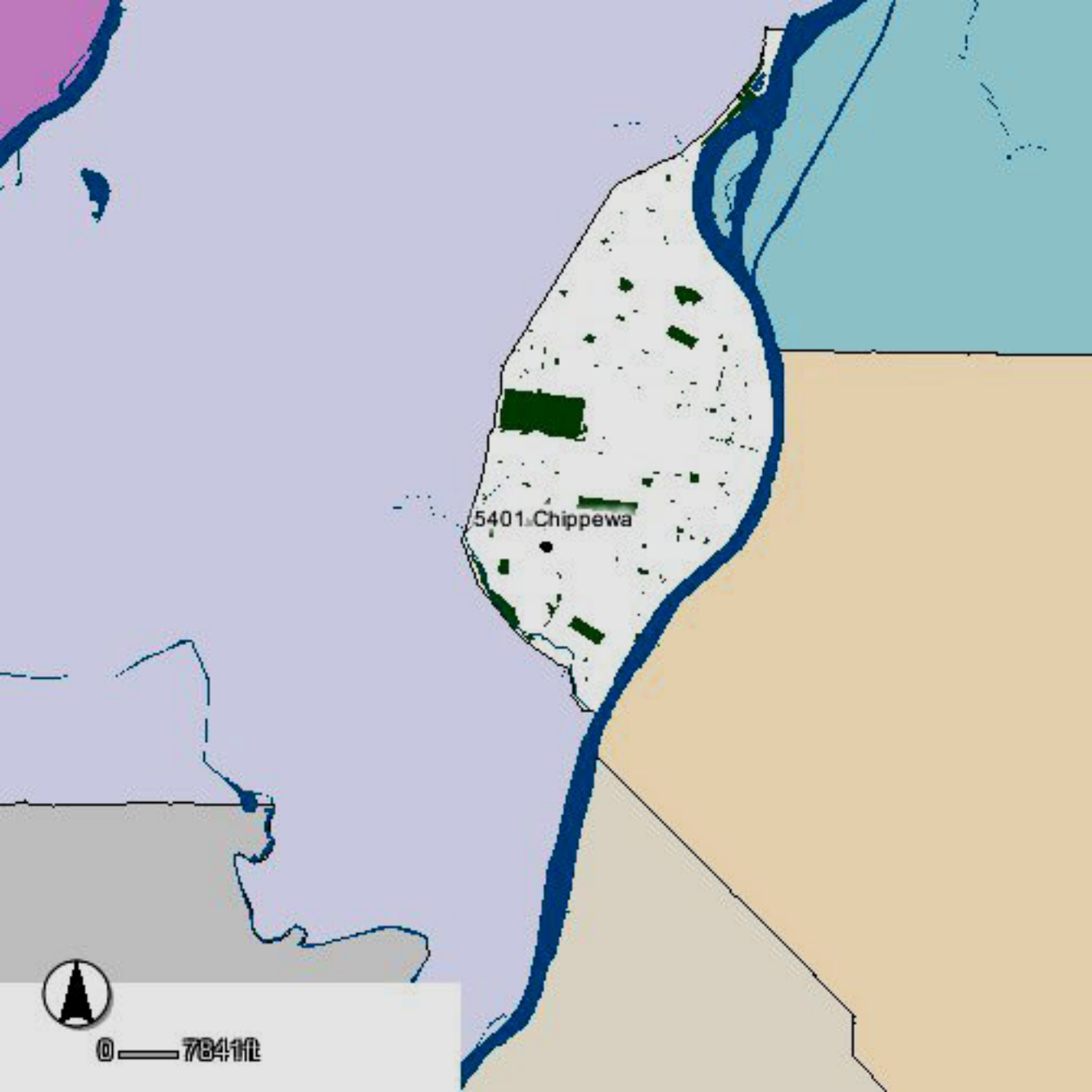
5401 Chippewa
0
7841ft

5401 Chippewa
MACKLIND AVE
CHIPPEWA ST
0
24ft

Kendall
JOHNSON'S SERVICE
SMOKE CHOP

MISSOURI DEPARTMENT OF NATURAL RESOURCES
STATE HISTORIC PRESERVATION OFFICE, P.O. Box 176, Jefferson City, MO 65102

ARCHITECTURAL/HISTORIC INVENTORY FORM

1. Survey no.	2. Survey name:
SLC-AS-047	Thematic Survey of Midcentury Modern Movement Nonresidential Architecture in St. Louis

3. County:	4. Address:
St. Louis [Independent City]	**5406 CHIPPEWA ST**
Alternate address if applicable	

5. City/State:	6. UTM:		or: LAT		7. Township/Range/Section:
St. Louis [Independent City], M			LONG:		T: R: S: N/A

8. Historic Name (if known):	9. Present/other name (if known):

10. Ownership:	11a. Historic Use (if known):	11b. Current Use:

HISTORICAL DATA

12. Construction date:	1951	15. Architect:	18. Previously surveyed? ☐ Cite survey name in box 22 cont. (page 3)
Major addition/alteration date:			
13. Significant date/period:			
		16. Builder/contractor:	19. On National Register? Cite nomination name in box 22 cont. (page 3)
14. Area(s) of significance:			
		17. Original or significant owner:	20. National Register eligible?
			Historic District Potential? ☐
21. History and significance on continuation page. ☐		22. Sources of information on continuation page. ☐	Name of Potential District?

ARCHITECTURAL INFORMATIO

23. Category of Property:	30. Roof Material:	37. Windows:	
		Type:	
24. Vernacular or property type:	31. Chimney placement:	Panes	
Gas Station		38. Acreage (rural):	
25. Architectural style:	32. Structural system:	Visible from public road? ☐	
Modern Movements		39. Changes: (describe in box 41 cont.)	
26. Plan Shape:		☐ Addition	Date(s)
	33. Exterior wall cladding:	☐ Altered	Date(s):
27. Number of Stories:		☐ Moved	Date(s):
	34. Foundation Material:	☐ Other	Date(s)
		Endangered by:	
28. No. of bays (1st floor)	35. Basement type:	40. No. outbuildings (describe in box 40 cont.):	
29. Roof Type:	36. Front Porch Type:	41. Further description of building features and associated resources on continuation page. ☐	

OTHER

42: Current Owner/address:	43. Inventory form prepared by (name):	44. Survey date:
CUSTOM MUFFLER & SHOCKS INC		
		45. Date of revisions:
6800 S LAKOTA RIDGE LA	Additional Information/revisions by:	
COLUMBIA MO 65203		Survey Category:
FOR SHPO USE:		☐ RLS ☐ ILS ☐ Significant Properties Lis

Date entered in inventory:		Level of survey: ☐ reconnaissance ☐ intensive	Additional research? ☐ yes ☐ no
National Register Status: ☐ listed ☐ in listed district		Other:	
Name:			
☐ pending listing ☐ not eligible			
☐ eligible(district) ☐ eligible (individually)			
☐ not determined			

ARCHITECTURAL/HISTORIC INVENTORY FORM

5406 CHIPPEWA ST

LOCATION MAP (include north arrow):	SITE MAP/PLAN (include north arrow):

Insert photograph of primary structure on property:

Photo 1:	Photo 2:
Description:	Description:
Date: CD No.: Image No.	Date: CD No.: Image No.

Photographer:	
Main Photo:	Images2012\CompleteSurveyPhotos\Chippewa5406.JPG

5406 CHIPPEWA ST

21.(cont.) History:and significance. Expand box as necessary or add continuation pages.

22. (cont.) Sources of information. Expand box as necessary or add continuation pages.

40. (cont.) Description of environment and outbuilding. Expand box as necessary or add continuation pages.

41. (cont.) Description of primary resource. Expand box as necessary, or add continuation pages.

3-bay garage. Mansard.

CUSTOM
MUFFLER & BRAKES
CAR CARE
REPAIRS
Custom Complete Automotive & Tires
YOKOHAMA
SHOCKS
MUFFLERS
BRAKES TUNE UP
OFFICIAL

MISSOURI DEPARTMENT OF NATURAL RESOURCES
STATE HISTORIC PRESERVATION OFFICE, P.O. Box 176, Jefferson City, MO 65102

ARCHITECTURAL/HISTORIC INVENTORY FORM

1. Survey no.	2. Survey name:
SLC-AS-047	Thematic Survey of Midcentury Modern Movement Nonresidential Architecture in St. Louis

3. County:	4. Address:
St. Louis [Independent City]	**5415-23 CHIPPEWA ST**
Alternate address if applicable	

5. City/State:	6. UTM:		or: LAT		7. Township/Range/Section:
St. Louis [Independent City], M			LONG:		T: R: S: N/A

8. Historic Name (if known):	9. Present/other name (if known):

10. Ownership:	11a. Historic Use (if known):	11b. Current Use:

HISTORICAL DATA

12. Construction date:	1963	15. Architect:	18. Previously surveyed? ☐ Cite survey name in box 22 cont. (page 3)
Major addition/alteration date:			
13. Significant date/period:			
		16. Builder/contractor:	19. On National Register? Cite nomination name in box 22 cont. (page 3)
14. Area(s) of significance:			
		17. Original or significant owner:	20. National Register eligible?
			Historic District Potential? ☐
21. History and significance on continuation page. ☐		22. Sources of information on continuation page. ☐	Name of Potential District?

ARCHITECTURAL INFORMATIO

23. Category of Property:	30. Roof Material:	37. Windows:
		Type:
24. Vernacular or property type:	31. Chimney placement:	Panes
1-Story Commercial		38. Acreage (rural):
25. Architectural style:	32. Structural system:	Visible from public road? ☐
Modern Movements		39. Changes: (describe in box 41 cont.)
26. Plan Shape:		☐ Addition Date(s)
	33. Exterior wall cladding:	☐ Altered Date(s):
27. Number of Stories:		☐ Moved Date(s):
	34. Foundation Material:	☐ Other Date(s)
		Endangered by:
28. No. of bays (1st floor)	35. Basement type:	40. No. outbuildings (describe in box 40 cont.):
29. Roof Type:	36. Front Porch Type:	41. Further description of building features and associated resources on continuation page. ☐

OTHER

42: Current Owner/address:	43. Inventory form prepared by (name):	44. Survey date:
MBR CHIPPEWA LLC		
		45. Date of revisions:
201 NORTH MAIN SUITE 300	Additional Information/revisions by:	
ST CHARLES MO 63301		Survey Category: ☐ RLS ☐ ILS ☐ Significant Properties Lis

FOR SHPO USE:

Date entered in inventory:	Level of survey: ☐ reconnaissance ☐ intensive	Additional research? ☐ yes ☐ no
National Register Status: ☐ listed ☐ in listed district	Other:	
Name:		
☐ pending listing ☐ not eligible		
☐ eligible(district) ☐ eligible (individually)		
☐ not determined		

ARCHITECTURAL/HISTORIC INVENTORY FORM

5415-23 CHIPPEWA ST

LOCATION MAP (include north arrow):	SITE MAP/PLAN (include north arrow):

Insert photograph of primary structure on property:

Photo 1:	Photo 2:
Description:	Description:
Date: CD No.: Image No.	Date: CD No.: Image No.

Photographer:	
Main Photo:	Images2012\CompleteSurveyPhotos\Chippewa5415.JPG

5415-23 CHIPPEWA ST

21.(cont.) History:and significance. Expand box as necessary or add continuation pages.

22. (cont.) Sources of information. Expand box as necessary or add continuation pages.

40. (cont.) Description of environment and outbuilding. Expand box as necessary or add continuation pages.

41. (cont.) Description of primary resource. Expand box as necessary, or add continuation pages.

covered with EIFS

MAMA MIA
Domino's Pizza
GOOD TIMES DISCOUNT
SMOKE SHOP

MISSOURI DEPARTMENT OF NATURAL RESOURCES
STATE HISTORIC PRESERVATION OFFICE, P.O. Box 176, Jefferson City, MO 65102

ARCHITECTURAL/HISTORIC INVENTORY FORM

1. Survey no.	2. Survey name:
SLC-AS-047	Thematic Survey of Modern Movement Architecture in St. Louis

3. County:	4. Address:
St. Louis [Independent City]	**5425 CHIPPEWA ST**
Alternate address if applicable	

5. City/State:	6. UTM:		or: LAT		7. Township/Range/Section:
St. Louis [Independent City], M			LONG:		T: R: S: N/A

8. Historic Name (if known):	9. Present/other name (if known):

10. Ownership:	11a. Historic Use (if known):	11b. Current Use:

HISTORICAL DATA

12. Construction date:	1950	15. Architect:	18. Previously surveyed? ☐ Cite survey name in box 22 cont. (page 3)
Major addition/alteration date:			
13. Significant date/period:			
		16. Builder/contractor:	19. On National Register? Cite nomination name in box 22 cont. (page 3)
14. Area(s) of significance:			
		17. Original or significant owner:	20. National Register eligible?
			Historic District Potential? ☐
21. History and significance on continuation page. ☐		22. Sources of information on continuation page. ☐	Name of Potential District?

ARCHITECTURAL INFORMATIO

23. Category of Property:	30. Roof Material:	37. Windows:
		Type:
24. Vernacular or property type:	31. Chimney placement:	Panes
Office Building		38. Acreage (rural):
25. Architectural style:	32. Structural system:	Visible from public road? ☐
Modern Movements		39. Changes: (describe in box 41 cont.)
26. Plan Shape:		☐ Addition Date(s)
	33. Exterior wall cladding:	☐ Altered Date(s):
27. Number of Stories:		☐ Moved Date(s):
	34. Foundation Material:	☐ Other Date(s)
		Endangered by:
28. No. of bays (1st floor)	35. Basement type:	40. No. outbuildings (describe in box 40 cont.):
29. Roof Type:	36. Front Porch Type:	41. Further description of building features and associated resources on continuation page. ☐

OTHER

42: Current Owner/address:	43. Inventory form prepared by (name):	44. Survey date:
PULLEY FAMILY LP ARDEN O PULLEY		45. Date of revisions:
2659 WILLOW RUN CT	Additional Information/revisions by:	
ST LOUIS MO 63129		Survey Category: ☐ RLS ☐ ILS ☐ Significant Properties Lis

FOR SHPO USE:

Date entered in inventory:	Level of survey: ☐ reconnaissance ☐ intensive	Additional research? ☐ yes ☐ no
National Register Status: ☐ listed ☐ in listed district	Other:	
Name:		
☐ pending listing ☐ not eligible ☐ eligible(district) ☐ eligible (individually) ☐ not determined		

ARCHITECTURAL/HISTORIC INVENTORY FORM

5425 CHIPPEWA ST

LOCATION MAP (include north arrow):	SITE MAP/PLAN (include north arrow):

Insert photograph of primary structure on property:

Photo 1:	Photo 2:
Description:	Description:
Date: CD No.: Image No.	Date: CD No.: Image No.

Photographer:	
Main Photo:	Images2012\CompleteSurveyPhotos\Chippewa5425.JPG

5425 CHIPPEWA ST

21.(cont.) History:and significance. Expand box as necessary or add continuation pages.

22. (cont.) Sources of information. Expand box as necessary or add continuation pages.

40. (cont.) Description of environment and outbuilding. Expand box as necessary or add continuation pages.

41. (cont.) Description of primary resource. Expand box as necessary, or add continuation pages.

front door replaced, bay window added to front. Former residential now commercial. Hipped roof, blonde brick.

5425
CHIPPEWA
ST. LOUIS
MO. 63109
A Gentle Dentist Who Cares
ARDEN O PULLEY, D M D

MISSOURI DEPARTMENT OF NATURAL RESOURCES
STATE HISTORIC PRESERVATION OFFICE, P.O. Box 176, Jefferson City, MO 65102

ARCHITECTURAL/HISTORIC INVENTORY FORM

1. Survey no.	2. Survey name:
SLC-AS-047	Thematic Survey of Midcentury Modern Movement Nonresidential Architecture in St. Louis

3. County:	4. Address:
St. Louis [Independent City]	**5429-31 CHIPPEWA ST**
Alternate address if applicable	

5. City/State:	6. UTM:		or: LAT		7. Township/Range/Section:
St. Louis [Independent City], M			LONG:		T: R: S: N/A

8. Historic Name (if known):	9. Present/other name (if known):

10. Ownership:	11a. Historic Use (if known):	11b. Current Use:

HISTORICAL DATA

12. Construction date:	1956	15. Architect:	18. Previously surveyed? ☐ Cite survey name in box 22 cont. (page 3)
Major addition/alteration date:			
13. Significant date/period:			
		16. Builder/contractor:	19. On National Register? Cite nomination name in box 22 cont. (page 3)
14. Area(s) of significance:			
		17. Original or significant owner:	20. National Register eligible?
			Historic District Potential? ☐
21. History and significance on continuation page. ☐		22. Sources of information on continuation page. ☐	Name of Potential District?

ARCHITECTURAL INFORMATIO

23. Category of Property:	30. Roof Material:	37. Windows:
		Type:
24. Vernacular or property type:	31. Chimney placement:	Panes
1-Story Commercial		38. Acreage (rural):
25. Architectural style:	32. Structural system:	Visible from public road? ☐
Modern Movements		39. Changes: (describe in box 41 cont.)
26. Plan Shape:		☐ Addition Date(s)
	33. Exterior wall cladding:	☐ Altered Date(s):
27. Number of Stories:		☐ Moved Date(s):
	34. Foundation Material:	☐ Other Date(s)
		Endangered by:
28. No. of bays (1st floor)	35. Basement type:	40. No. outbuildings (describe in box 40 cont.):
29. Roof Type:	36. Front Porch Type:	41. Further description of building features and associated resources on continuation page. ☐

OTHER

42: Current Owner/address:	43. Inventory form prepared by (name):	44. Survey date:
METRO RETAIL FOOD DEALERS		
		45. Date of revisions:
P O BOX 2288	Additional Information/revisions by:	
ST LOUIS MO 631090288		Survey Category:
FOR SHPO USE:		☐ RLS ☐ ILS ☐ Significant Properties Lis

Date entered in inventory:	Level of survey: ☐ reconnaissance ☐ intensive	Additional research? ☐ yes ☐ no
National Register Status: ☐ listed ☐ in listed district	Other:	
Name:		
☐ pending listing ☐ not eligible		
☐ eligible(district) ☐ eligible (individually)		
☐ not determined		

ARCHITECTURAL/HISTORIC INVENTORY FORM

5429-31 CHIPPEWA ST

LOCATION MAP (include north arrow):	SITE MAP/PLAN (include north arrow):

Insert photograph of primary structure on property:

Photo 1:	Photo 2:
Description:	Description:
Date: CD No.: Image No.	Date: CD No.: Image No.

Photographer:	
Main Photo:	Images2012\CompleteSurveyPhotos\Chippewa5429.JPG

5429-31 CHIPPEWA ST

21.(cont.) History:and significance. Expand box as necessary or add continuation pages.

22. (cont.) Sources of information. Expand box as necessary or add continuation pages.

40. (cont.) Description of environment and outbuilding. Expand box as necessary or add continuation pages.

41. (cont.) Description of primary resource. Expand box as necessary, or add continuation pages.

red brick, cantelevered overhang

Mid America
Grocers Association
5431
Mid America
Grocers Association
5431
5429
WALK-INS WELCOME
MATRIX
Walk-Ins Welcome!
FOR SALE
346-1253
RE/MAX
Results
Tim McGraw

MISSOURI DEPARTMENT OF NATURAL RESOURCES
STATE HISTORIC PRESERVATION OFFICE, P.O. Box 176, Jefferson City, MO 65102

ARCHITECTURAL/HISTORIC INVENTORY FORM

1. Survey no.	2. Survey name:
SLC-AS-047	Thematic Survey of Midcentury Modern Movement Nonresidential Architecture in St. Louis

3. County:	4. Address:
St. Louis [Independent City]	**5453 CHIPPEWA ST**
Alternate address if applicable	

5. City/State:	6. UTM:		or: LAT		7. Township/Range/Section:
St. Louis [Independent City], M			LONG:		T: R: S: N/A

8. Historic Name (if known):	9. Present/other name (if known):

10. Ownership:	11a. Historic Use (if known):	11b. Current Use:

HISTORICAL DATA

12. Construction date:	1951	15. Architect:	18. Previously surveyed? ☐ Cite survey name in box 22 cont. (page 3)
Major addition/alteration date:			
13. Significant date/period:			
		16. Builder/contractor:	19. On National Register? Cite nomination name in box 22 cont. (page 3)
14. Area(s) of significance:			
		17. Original or significant owner:	20. National Register eligible?
			Historic District Potential? ☐
21. History and significance on continuation page. ☐		22. Sources of information on continuation page. ☐	Name of Potential District?

ARCHITECTURAL INFORMATIO

23. Category of Property:	30. Roof Material:	37. Windows:
		Type:
24. Vernacular or property type:	31. Chimney placement:	Panes
1-Story Commercial		38. Acreage (rural):
25. Architectural style:	32. Structural system:	Visible from public road? ☐
Modern Movements		39. Changes: (describe in box 41 cont.)
26. Plan Shape:		☐ Addition Date(s)
	33. Exterior wall cladding:	☐ Altered Date(s):
27. Number of Stories:		☐ Moved Date(s):
	34. Foundation Material:	☐ Other Date(s)
		Endangered by:
28. No. of bays (1st floor)	35. Basement type:	40. No. outbuildings (describe in box 40 cont.):
29. Roof Type:	36. Front Porch Type:	41. Further description of building features and associated resources on continuation page. ☐

OTHER

42: Current Owner/address:	43. Inventory form prepared by (name):	44. Survey date:
MISSOURI COUNCIL OF THE BLIND INC		45. Date of revisions:
5453 CHIPPEWA ST	Additional Information/revisions by:	
ST LOUIS 63109		Survey Category: ☐ RLS ☐ ILS ☐ Significant Properties Lis

FOR SHPO USE:

Date entered in inventory:	Level of survey: ☐ reconnaissance ☐ intensive	Additional research? ☐ yes ☐ no
National Register Status: ☐ listed ☐ in listed district	Other:	
Name:		
☐ pending listing ☐ not eligible		
☐ eligible(district) ☐ eligible (individually)		
☐ not determined		

ARCHITECTURAL/HISTORIC INVENTORY FORM

5453 CHIPPEWA ST

LOCATION MAP (include north arrow):	SITE MAP/PLAN (include north arrow):

Insert photograph of primary structure on property:

Photo 1:	Photo 2:
Description:	Description:
Date: CD No.: Image No.	Date: CD No.: Image No.

Photographer:	
Main Photo:	Images2012\CompleteSurveyPhotos\Chippewa5453.JPG

5453 CHIPPEWA ST

21.(cont.) History:and significance. Expand box as necessary or add continuation pages.

22. (cont.) Sources of information. Expand box as necessary or add continuation pages.

40. (cont.) Description of environment and outbuilding. Expand box as necessary or add continuation pages.

41. (cont.) Description of primary resource. Expand box as necessary, or add continuation pages.

brown brick/corner entrance

MISSOURI DEPARTMENT OF NATURAL RESOURCES
STATE HISTORIC PRESERVATION OFFICE, P.O. Box 176, Jefferson City, MO 65102

ARCHITECTURAL/HISTORIC INVENTORY FORM

1. Survey no.	2. Survey name:
SLC-AS-047	Thematic Survey of Midcentury Modern Movement Nonresidential Architecture in St. Louis

3. County:	4. Address:
St. Louis [Independent City]	**5455 CHIPPEWA ST**
Alternate address if applicable	

5. City/State:	6. UTM:		or: LAT		7. Township/Range/Section:
St. Louis [Independent City], M			LONG:		T: R: S: N/A

8. Historic Name (if known):	9. Present/other name (if known):

10. Ownership:	11a. Historic Use (if known):	11b. Current Use:

HISTORICAL DATA

12. Construction date:	1950	15. Architect:	18. Previously surveyed? ☐ Cite survey name in box 22 cont. (page 3)
Major addition/alteration date:			
13. Significant date/period:			
		16. Builder/contractor:	19. On National Register? Cite nomination name in box 22 cont. (page 3)
14. Area(s) of significance:			
		17. Original or significant owner:	20. National Register eligible?
			Historic District Potential? ☐
21. History and significance on continuation page. ☐		22. Sources of information on continuation page. ☐	Name of Potential District?

ARCHITECTURAL INFORMATIO

23. Category of Property:	30. Roof Material:	37. Windows:
		Type:
24. Vernacular or property type:	31. Chimney placement:	Panes
1-Story Commercial		38. Acreage (rural):
25. Architectural style:	32. Structural system:	Visible from public road? ☐
Modern Movements		39. Changes: (describe in box 41 cont.)
26. Plan Shape:		☐ Addition Date(s)
	33. Exterior wall cladding:	☐ Altered Date(s):
27. Number of Stories:		☐ Moved Date(s):
	34. Foundation Material:	☐ Other Date(s)
		Endangered by:
28. No. of bays (1st floor)	35. Basement type:	40. No. outbuildings (describe in box 40 cont.):
29. Roof Type:	36. Front Porch Type:	41. Further description of building features and associated resources on continuation page. ☐

OTHER

42: Current Owner/address:	43. Inventory form prepared by (name):	44. Survey date:
HAUPT LOVING TRUST & COH LLC		
		45. Date of revisions:
3540 REGAL PL	Additional Information/revisions by:	
ST LOUIS MO 63139		Survey Category:
FOR SHPO USE:		☐ RLS ☐ ILS ☐ Significant Properties Lis

Date entered in inventory:	Level of survey: ☐ reconnaissance ☐ intensive	Additional research? ☐ yes ☐ no
National Register Status: ☐ listed ☐ in listed district	Other:	
Name:		
☐ pending listing ☐ not eligible		
☐ eligible(district) ☐ eligible (individually)		
☐ not determined		

ARCHITECTURAL/HISTORIC INVENTORY FORM

5455 CHIPPEWA ST

LOCATION MAP (include north arrow):	SITE MAP/PLAN (include north arrow):

Insert photograph of primary structure on property:

Photo 1:	Photo 2:
Description:	Description:
Date: CD No.: Image No.	Date: CD No.: Image No.

Photographer:	
Main Photo:	Images2012\CompleteSurveyPhotos\Chippewa5455.JPG

5455 CHIPPEWA ST

21.(cont.) History:and significance. Expand box as necessary or add continuation pages.

22. (cont.) Sources of information. Expand box as necessary or add continuation pages.

40. (cont.) Description of environment and outbuilding. Expand box as necessary or add continuation pages.

41. (cont.) Description of primary resource. Expand box as necessary, or add continuation pages.

brown brick, false mansard, low knee wall in front of glass storefront

MISSOURI DEPARTMENT OF NATURAL RESOURCES
STATE HISTORIC PRESERVATION OFFICE, P.O. Box 176, Jefferson City, MO 65102

ARCHITECTURAL/HISTORIC INVENTORY FORM

1. Survey no.	2. Survey name:
SLC-AS-047	Thematic Survey of Midcentury Modern Movement Nonresidential Architecture in St. Louis

3. County:	4. Address:
St. Louis [Independent City]	**5465-7 CHIPPEWA ST**
Alternate address if applicable	

5. City/State:	6. UTM:		or: LAT		7. Township/Range/Section:
St. Louis [Independent City], M			LONG:		T: R: S: N/A

8. Historic Name (if known):	9. Present/other name (if known):

10. Ownership:	11a. Historic Use (if known):	11b. Current Use:

HISTORICAL DATA

12. Construction date:	1960	15. Architect:	18. Previously surveyed? ☐ Cite survey name in box 22 cont. (page 3)
Major addition/alteration date:			
13. Significant date/period:			
		16. Builder/contractor:	19. On National Register? Cite nomination name in box 22 cont. (page 3)
14. Area(s) of significance:			
		17. Original or significant owner:	20. National Register eligible?
			Historic District Potential? ☐
21. History and significance on continuation page. ☐		22. Sources of information on continuation page. ☐	Name of Potential District?

ARCHITECTURAL INFORMATIO

23. Category of Property:	30. Roof Material:	37. Windows:
		Type:
24. Vernacular or property type:	31. Chimney placement:	Panes
Office Building		38. Acreage (rural):
25. Architectural style:	32. Structural system:	Visible from public road? ☐
Modern Movements		39. Changes: (describe in box 41 cont.)
26. Plan Shape:		☐ Addition Date(s)
	33. Exterior wall cladding:	☐ Altered Date(s):
27. Number of Stories:		☐ Moved Date(s):
	34. Foundation Material:	☐ Other Date(s)
		Endangered by:
28. No. of bays (1st floor)	35. Basement type:	40. No. outbuildings (describe in box 40 cont.):
29. Roof Type:	36. Front Porch Type:	41. Further description of building features and associated resources on continuation page. ☐

OTHER

42: Current Owner/address:	43. Inventory form prepared by (name):	44. Survey date:
EMA, HENRY M & LUCY M & ETAL		
		45. Date of revisions:
5467 CHIPPEWA ST	Additional Information/revisions by:	
ST LOUIS MO 63116		Survey Category:
		☐ RLS ☐ ILS ☐ Significant Properties Lis

FOR SHPO USE:

Date entered in inventory:	Level of survey: ☐ reconnaissance ☐ intensive	Additional research? ☐ yes ☐ no
National Register Status: ☐ listed ☐ in listed district	Other:	
Name:		
☐ pending listing ☐ not eligible		
☐ eligible(district) ☐ eligible (individually)		
☐ not determined		

ARCHITECTURAL/HISTORIC INVENTORY FORM

5465-7 CHIPPEWA ST

LOCATION MAP (include north arrow):	SITE MAP/PLAN (include north arrow):

Insert photograph of primary structure on property:

Photo 1:	Photo 2:
Description:	Description:
Date: CD No.: Image No.	Date: CD No.: Image No.

Photographer:	
Main Photo:	Images2012\CompleteSurveyPhotos\Chippewa5465.JPG

5465-7 CHIPPEWA ST

21.(cont.) History:and significance. Expand box as necessary or add continuation pages.

22. (cont.) Sources of information. Expand box as necessary or add continuation pages.

40. (cont.) Description of environment and outbuilding. Expand box as necessary or add continuation pages.

41. (cont.) Description of primary resource. Expand box as necessary, or add continuation pages.

Former residential. Hipped roof multi-colored brick, permastone panels between floors.

FUSAJIRO
SALON
COMMERCIAL
VEHICLES
PROHIBITED

MISSOURI DEPARTMENT OF NATURAL RESOURCES
STATE HISTORIC PRESERVATION OFFICE, P.O. Box 176, Jefferson City, MO 65102

ARCHITECTURAL/HISTORIC INVENTORY FORM

1. Survey no.	2. Survey name:
SLC-AS-047	Thematic Survey of Midcentury Modern Movement Nonresidential Architecture in St. Louis

3. County:	4. Address:
St. Louis [Independent City]	**5501 CHIPPEWA ST**
Alternate address if applicable	

5. City/State:	6. UTM:		or: LAT		7. Township/Range/Section:
St. Louis [Independent City], M			LONG:		T: R: S: N/A

8. Historic Name (if known):	9. Present/other name (if known):

10. Ownership:	11a. Historic Use (if known):	11b. Current Use:

HISTORICAL DATA

12. Construction date:	1950	15. Architect:	18. Previously surveyed? ☐ Cite survey name in box 22 cont. (page 3)
Major addition/alteration date:			
13. Significant date/period:			
		16. Builder/contractor:	19. On National Register? Cite nomination name in box 22 cont. (page 3)
14. Area(s) of significance:			
		17. Original or significant owner:	20. National Register eligible?
			Historic District Potential? ☐
21. History and significance on continuation page. ☐		22. Sources of information on continuation page. ☐	Name of Potential District?

ARCHITECTURAL INFORMATIO

23. Category of Property:	30. Roof Material:	37. Windows:
		Type:
24. Vernacular or property type:	31. Chimney placement:	Panes
1-Story Commercial		38. Acreage (rural):
25. Architectural style:	32. Structural system:	Visible from public road? ☐
Modern Movements		39. Changes: (describe in box 41 cont.)
26. Plan Shape:		☐ Addition Date(s)
	33. Exterior wall cladding:	☐ Altered Date(s):
27. Number of Stories:		☐ Moved Date(s):
	34. Foundation Material:	☐ Other Date(s)
		Endangered by:
28. No. of bays (1st floor)	35. Basement type:	40. No. outbuildings (describe in box 40 cont.):
29. Roof Type:	36. Front Porch Type:	41. Further description of building features and associated resources on continuation page. ☐

OTHER

42: Current Owner/address:	43. Inventory form prepared by (name):	44. Survey date:
5501 CHIPPEWA LLC		
		45. Date of revisions:
11420 GRAVOIS RD	Additional Information/revisions by:	
ST LOUIS MO 63126		Survey Category:
FOR SHPO USE:		☐ RLS ☐ ILS ☐ Significant Properties Lis

Date entered in inventory:	Level of survey: ☐ reconnaissance ☐ intensive	Additional research? ☐ yes ☐ no
National Register Status: ☐ listed ☐ in listed district	Other:	
Name:		
☐ pending listing ☐ not eligible		
☐ eligible(district) ☐ eligible (individually)		
☐ not determined		

ARCHITECTURAL/HISTORIC INVENTORY FORM

5501 CHIPPEWA ST

LOCATION MAP (include north arrow):	SITE MAP/PLAN (include north arrow):

Insert photograph of primary structure on property:

Photo 1:	Photo 2:
Description:	Description:
Date: CD No.: Image No.	Date: CD No.: Image No.

Photographer:	
Main Photo:	Images2012\CompleteSurveyPhotos\Chippewa5501.JPG

5501 CHIPPEWA ST

21.(cont.) History:and significance. Expand box as necessary or add continuation pages.

22. (cont.) Sources of information. Expand box as necessary or add continuation pages.

40. (cont.) Description of environment and outbuilding. Expand box as necessary or add continuation pages.

41. (cont.) Description of primary resource. Expand box as necessary, or add continuation pages.

large front collonaded porch installed across public façade

CHIPPEWA
PROPERTY AVAILABLE
PROPERTY AVAILABLE

MISSOURI DEPARTMENT OF NATURAL RESOURCES
STATE HISTORIC PRESERVATION OFFICE, P.O. Box 176, Jefferson City, MO 65102

ARCHITECTURAL/HISTORIC INVENTORY FORM

1. Survey no.	2. Survey name:
SLC-AS-047	Thematic Survey of Modern Movement Architecture in St. Louis

3. County:	4. Address:
St. Louis [Independent City]	**5701 CHIPPEWA ST**
Alternate address if applicable	

5. City/State:	6. UTM:		or: LAT		7. Township/Range/Section:
St. Louis [Independent City], M			LONG:		T: R: S: N/A

8. Historic Name (if known):	9. Present/other name (if known):

10. Ownership:	11a. Historic Use (if known):	11b. Current Use:

HISTORICAL DATA

12. Construction date:	1960	15. Architect:	18. Previously surveyed? ☐ Cite survey name in box 22 cont. (page 3)
Major addition/alteration date:			
13. Significant date/period:			
		16. Builder/contractor:	19. On National Register? Cite nomination name in box 22 cont. (page 3)
14. Area(s) of significance:			
		17. Original or significant owner:	20. National Register eligible?
			Historic District Potential? ☐
21. History and significance on continuation page. ☐		22. Sources of information on continuation page. ☐	Name of Potential District?

ARCHITECTURAL INFORMATIO

23. Category of Property:	30. Roof Material:	37. Windows:
		Type:
24. Vernacular or property type:	31. Chimney placement:	Panes
1-Story Commercial		38. Acreage (rural):
25. Architectural style:	32. Structural system:	Visible from public road? ☐
Modern Movements		39. Changes: (describe in box 41 cont.)
26. Plan Shape:		☐ Addition Date(s)
	33. Exterior wall cladding:	☐ Altered Date(s):
27. Number of Stories:		☐ Moved Date(s):
	34. Foundation Material:	☐ Other Date(s)
		Endangered by:
28. No. of bays (1st floor)	35. Basement type:	40. No. outbuildings (describe in box 40 cont.):
29. Roof Type:	36. Front Porch Type:	41. Further description of building features and associated resources on continuation page. ☐

OTHER

42: Current Owner/address:	43. Inventory form prepared by (name):	44. Survey date:
METRO MEDICAL HOLDING LLC		
		45. Date of revisions:
2686 NORTH US HWY 67	Additional Information/revisions by:	
FLORISSANT MO 63022		Survey Category: ☐ RLS ☐ ILS ☐ Significant Properties Lis

FOR SHPO USE:

Date entered in inventory:	Level of survey: ☐ reconnaissance ☐ intensive	Additional research? ☐ yes ☐ no
National Register Status: ☐ listed ☐ in listed district	Other:	
Name:		
☐ pending listing ☐ not eligible		
☐ eligible(district) ☐ eligible (individually)		
☐ not determined		

ARCHITECTURAL/HISTORIC INVENTORY FORM

5701 CHIPPEWA ST

LOCATION MAP (include north arrow):	SITE MAP/PLAN (include north arrow):

Insert photograph of primary structure on property:

Photo 1:	Photo 2:
Description:	Description:
Date: CD No.: Image No.	Date: CD No.: Image No.

Photographer:	
Main Photo:	Images2012\CompleteSurveyPhotos\Chippewa5701.JPG

5701 CHIPPEWA ST

21.(cont.) History:and significance. Expand box as necessary or add continuation pages.

22. (cont.) Sources of information. Expand box as necessary or add continuation pages.

40. (cont.) Description of environment and outbuilding. Expand box as necessary or add continuation pages.

41. (cont.) Description of primary resource. Expand box as necessary, or add continuation pages.

Front of building has been remodeled and altered heavily.

FAST TRACK
URGENT
CARE
84MF 9555

MISSOURI DEPARTMENT OF NATURAL RESOURCES
STATE HISTORIC PRESERVATION OFFICE, P.O. Box 176, Jefferson City, MO 65102

ARCHITECTURAL/HISTORIC INVENTORY FORM

1. Survey no.	2. Survey name:
SLC-AS-047	Thematic Survey of Midcentury Modern Movement Nonresidential Architecture in St. Louis

3. County:	4. Address:
St. Louis [Independent City]	**5811 CHIPPEWA ST**
Alternate address if applicable	

5. City/State:	6. UTM:		or: LAT		7. Township/Range/Section:
St. Louis [Independent City], M			LONG:		T: R: S: N/A

8. Historic Name (if known):	9. Present/other name (if known):

10. Ownership:	11a. Historic Use (if known):	11b. Current Use:

HISTORICAL DATA

12. Construction date:	1969	15. Architect:	18. Previously surveyed? ☐ Cite survey name in box 22 cont. (page 3)
Major addition/alteration date:			
13. Significant date/period:			
		16. Builder/contractor:	19. On National Register? Cite nomination name in box 22 cont. (page 3)
14. Area(s) of significance:			
		17. Original or significant owner:	20. National Register eligible?
			Historic District Potential? ☐
21. History and significance on continuation page. ☐		22. Sources of information on continuation page. ☐	Name of Potential District?

ARCHITECTURAL INFORMATIO

23. Category of Property:	30. Roof Material:	37. Windows:
		Type:
24. Vernacular or property type:	31. Chimney placement:	Panes
1-Story Commercial		38. Acreage (rural):
25. Architectural style:	32. Structural system:	Visible from public road? ☐
Modern Movements		39. Changes: (describe in box 41 cont.)
26. Plan Shape:		☐ Addition Date(s)
	33. Exterior wall cladding:	☐ Altered Date(s):
27. Number of Stories:		☐ Moved Date(s):
	34. Foundation Material:	☐ Other Date(s)
		Endangered by:
28. No. of bays (1st floor)	35. Basement type:	40. No. outbuildings (describe in box 40 cont.):
29. Roof Type:	36. Front Porch Type:	41. Further description of building features and associated resources on continuation page. ☐

OTHER

42: Current Owner/address:	43. Inventory form prepared by (name):	44. Survey date:
HAMPTON VILLAGE PLAZA LLC DESCO GROUP INC		45. Date of revisions:
25 N BRENTWOOD BLVD	Additional Information/revisions by:	
CLAYTON 63105		Survey Category: ☐ RLS ☐ ILS ☐ Significant Properties Lis

FOR SHPO USE:

Date entered in inventory:	Level of survey: ☐ reconnaissance ☐ intensive	Additional research? ☐ yes ☐ no
National Register Status: ☐ listed ☐ in listed district	Other:	
Name:		
☐ pending listing ☐ not eligible ☐ eligible(district) ☐ eligible (individually) ☐ not determined		

ARCHITECTURAL/HISTORIC INVENTORY FORM

5811 CHIPPEWA ST

LOCATION MAP (include north arrow):	SITE MAP/PLAN (include north arrow):

Insert photograph of primary structure on property:

Photo 1:	Photo 2:
Description:	Description:
Date: CD No.: Image No.	Date: CD No.: Image No.

Photographer:	
Main Photo:	Images2012\CompleteSurveyPhotos\Chippewa5811.JPG

5811 CHIPPEWA ST

21.(cont.) History:and significance. Expand box as necessary or add continuation pages.

22. (cont.) Sources of information. Expand box as necessary or add continuation pages.

40. (cont.) Description of environment and outbuilding. Expand box as necessary or add continuation pages.

41. (cont.) Description of primary resource. Expand box as necessary, or add continuation pages.

covered in EIFS

MATTRESS FIRM
MATTRESS FIRM
TEMPUR
QUEEN PILLOW TOP $298
QUEEN PILLOW TOP $298
QUEEN PILLOW TOP $298
0% INTEREST
0% INTEREST
0% INTEREST

MISSOURI DEPARTMENT OF NATURAL RESOURCES
STATE HISTORIC PRESERVATION OFFICE, P.O. Box 176, Jefferson City, MO 65102

ARCHITECTURAL/HISTORIC INVENTORY FORM

1. Survey no.	SLC-AS-047-0034
2. Survey name:	Thematic Survey of Midcentury Modern Movement Nonresidential Architecture in St. Louis
3. County:	St. Louis [Independent City]
4. Address:	**6025 CHIPPEWA ST**
Alternate address if applicable	
5. City/State:	St. Louis [Independent City], M
6. UTM:	or: LAT 38:35:36.19 LONG: 90:17:41.85
7. Township/Range/Section:	T: R: S: N/A
8. Historic Name (if known):	Bank for Public Service Savings &Lloan Assoc.
9. Present/other name (if known):	PNC Bank
10. Ownership:	Private
11a. Historic Use (if known):	Commerce Trade
11b. Current Use:	

HISTORICAL DATA

12. Construction date:	1962
Major addition/alteration date:	N/A
13. Significant date/period:	1962
14. Area(s) of significance:	To be determined
15. Architect:	Kenneth E. Wischmeyer, architect Leslie Bergmeier, engineer
16. Builder/contractor:	Albers CC
17. Original or significant owner:	Public Service Savings & Loan Assoc.
18. Previously surveyed? ☐ Cite survey name in box 22 cont. (page 3)	
19. On National Register? Cite nomination name in box 22 cont. (page 3)	
20. National Register eligible?	Not determined
Historic District Potential?	☐
Name of Potential District?	
21. History and significance on continuation page.	☐
22. Sources of information on continuation page.	☑

ARCHITECTURAL INFORMATIO

23. Category of Property:	Building
24. Vernacular or property type:	Bank
25. Architectural style:	Modern Movements
26. Plan Shape:	Rectangular Long St. Fac
27. Number of Stories:	3 Stories
28. No. of bays (1st floor)	3
29. Roof Type:	Flat
30. Roof Material:	Undetermined
31. Chimney placement:	None
32. Structural system:	Undetermined
33. Exterior wall cladding:	Brick
34. Foundation Material:	Concrete
35. Basement type:	Undetermined
36. Front Porch Type:	N/A
37. Windows:	Historic
Type:	Fixed
Panes	vertical strip
38. Acreage (rural):	
Visible from public road?	☑
39. Changes: (describe in box 41 cont.)	
☐ Addition	Date(s)
☐ Altered	Date(s):
☐ Moved	Date(s):
☐ Other	Date(s)
Endangered by:	
40. No. outbuildings (describe in box 40 cont.):	0
41. Further description of building features and associated resources on continuation page.	☑

OTHER

42: Current Owner/address:	PUBLIC SERVICE SAVINGS & LOAN ASSN C/O NATIONAL CITY NATIONAL CITY PKWY KA141K KALAMAZOO MI 49009
43. Inventory form prepared by (name):	Patience Stuart Peter Meijer Architect, PC
Additional Information/revisions by:	Betsy Bradley Cultural Resources Office
44. Survey date:	
45. Date of revisions:	
Survey Category:	☑ RLS ☐ ILS ☐ Significant Properties Lis

FOR SHPO USE:

Date entered in inventory:	
Level of survey:	☐ reconnaissance ☐ intensive
Additional research?	☐ yes ☐ no
National Register Status:	☐ listed ☐ in listed district
Name:	
☐ pending listing	☐ not eligible
☐ eligible(district)	☐ eligible (individually)
☐ not determined	
Other:	

ARCHITECTURAL/HISTORIC INVENTORY FORM

6025 CHIPPEWA ST

LOCATION MAP (include north arrow):	SITE MAP/PLAN (include north arrow):

Insert photograph of primary structure on property:

Photo 1:	Photo 2:
Description:	Description:
Looking north at front façade.	
Date: CD No.: Image No.	Date: CD No.: Image No.

Photographer:	PMA
Main Photo:	Images2012\6025 CHIPPEWA ST.JPG

6025 CHIPPEWA ST

21.(cont.) History:and significance. Expand box as necessary or add continuation pages.

22. (cont.) Sources of information. Expand box as necessary or add continuation pages.

City of St Louis building permit #A2613, 9/17/1962: "Bank for Public service savings & loan association, 50'x100'. Kenneth E. Wischmeyer, architect; Leslie Bergmeier, Engineer."

40. (cont.) Description of environment and outbuilding. Expand box as necessary or add continuation pages.

41. (cont.) Description of primary resource. Expand box as necessary, or add continuation pages.

The PNC Bank building is a rectangular brick-clad three story building. It features three double-story grid sunshades at the primary façade, connected by a projecting cornice. The sunshades sit on a thick horizontal canopy above the ground floor, with three openings below it. The glass and aluminum-framed entry is the central opening, with large square shaped single pane windows on either side. The secondary façades have a rhythm of concrete-framed vertical slit windows ganged together by the frame on the second and third stories.

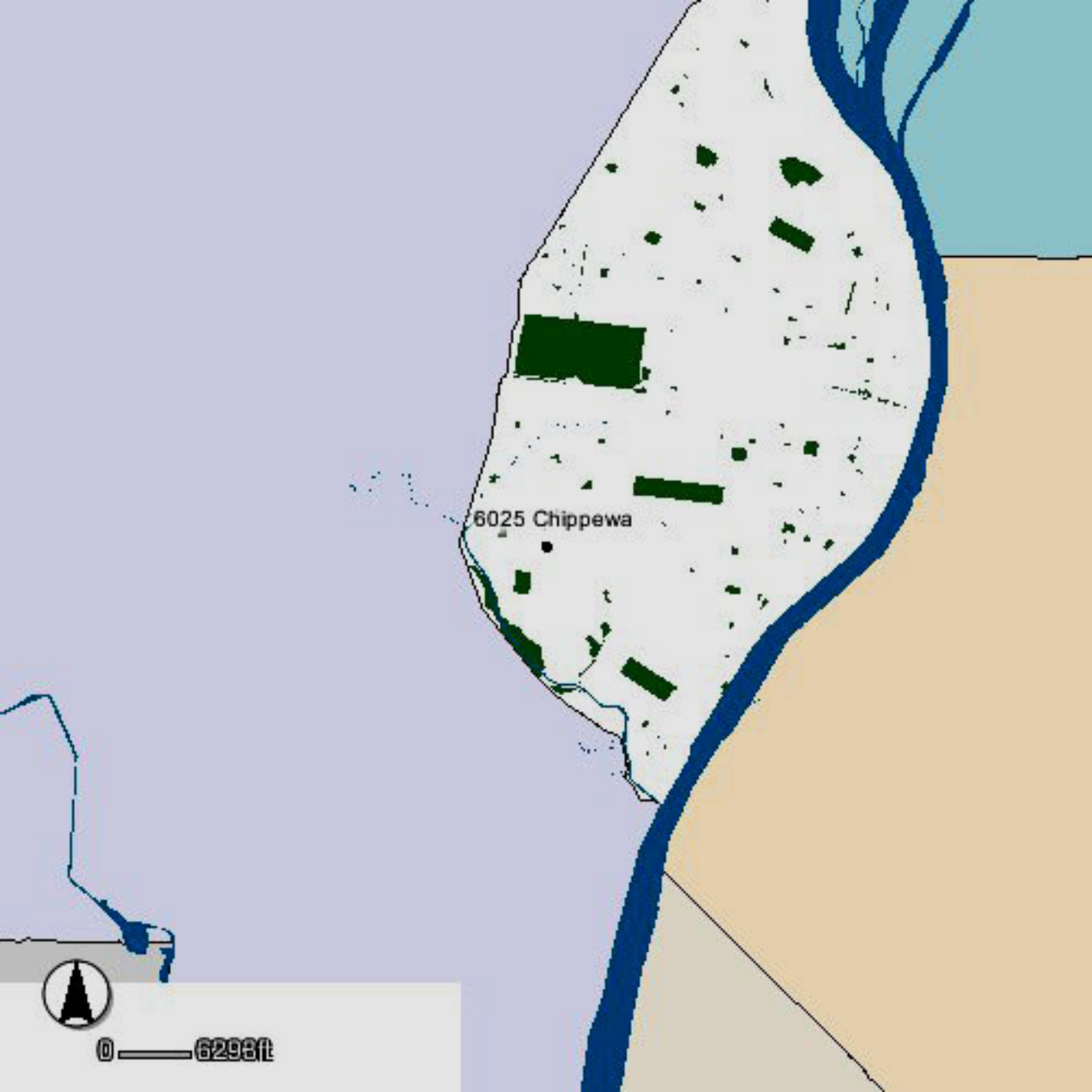
6025 Chippewa
0
6298ft

6025 Chippewa
CHIPPEWA ST
HAMPTON AVE
0
35ft

PNC BANK

MISSOURI DEPARTMENT OF NATURAL RESOURCES
STATE HISTORIC PRESERVATION OFFICE, P.O. Box 176, Jefferson City, MO 65102

ARCHITECTURAL/HISTORIC INVENTORY FORM

1. Survey no.	2. Survey name:
SLC-AS-047	Thematic Survey of Midcentury Modern Movement Nonresidential Architecture in St. Louis

3. County:	4. Address:
St. Louis [Independent City]	**6027-45 CHIPPEWA ST**
Alternate address if applicable	

5. City/State:	6. UTM:		or: LAT		7. Township/Range/Section:
St. Louis [Independent City], M			LONG:		T: R: S: N/A

8. Historic Name (if known):	9. Present/other name (if known):

10. Ownership:	11a. Historic Use (if known):	11b. Current Use:

HISTORICAL DATA

12. Construction date:	1962	15. Architect:	18. Previously surveyed? ☐ Cite survey name in box 22 cont. (page 3)
Major addition/alteration date:			
13. Significant date/period:			
		16. Builder/contractor:	19. On National Register? Cite nomination name in box 22 cont. (page 3)
14. Area(s) of significance:			
		17. Original or significant owner:	20. National Register eligible?
			Historic District Potential? ☐
21. History and significance on continuation page. ☐		22. Sources of information on continuation page. ☐	Name of Potential District?

ARCHITECTURAL INFORMATIO

23. Category of Property:	30. Roof Material:	37. Windows:
		Type:
24. Vernacular or property type:	31. Chimney placement:	Panes
1-Story Commercial		38. Acreage (rural):
25. Architectural style:	32. Structural system:	Visible from public road? ☐
Modern Movements		39. Changes: (describe in box 41 cont.)
26. Plan Shape:		☐ Addition Date(s)
	33. Exterior wall cladding:	☐ Altered Date(s):
27. Number of Stories:		☐ Moved Date(s):
	34. Foundation Material:	☐ Other Date(s)
		Endangered by:
28. No. of bays (1st floor)	35. Basement type:	40. No. outbuildings (describe in box 40 cont.):
29. Roof Type:	36. Front Porch Type:	41. Further description of building features and associated resources on continuation page. ☐

OTHER

42: Current Owner/address:	43. Inventory form prepared by (name):	44. Survey date:
CHIANTA, SALVATORE TRS		
		45. Date of revisions:
7333 LOCAL HILLSBORO RD	Additional Information/revisions by:	
CEDAR HILL MO 63016		Survey Category:
FOR SHPO USE:		☐ RLS ☐ ILS ☐ Significant Properties Lis

Date entered in inventory:	Level of survey: ☐ reconnaissance ☐ intensive	Additional research? ☐ yes ☐ no
National Register Status: ☐ listed ☐ in listed district	Other:	
Name:		
☐ pending listing ☐ not eligible		
☐ eligible(district) ☐ eligible (individually)		
☐ not determined		

ARCHITECTURAL/HISTORIC INVENTORY FORM

6027-45 CHIPPEWA ST

LOCATION MAP (include north arrow):	SITE MAP/PLAN (include north arrow):

Insert photograph of primary structure on property:

Photo 1:	Photo 2:
Description:	Description:
Date: CD No.: Image No.	Date: CD No.: Image No.

Photographer:	
Main Photo:	Images2012\CompleteSurveyPhotos\Chippewa6027_45.JPG

6027-45 CHIPPEWA ST

21.(cont.) History:and significance. Expand box as necessary or add continuation pages.

22. (cont.) Sources of information. Expand box as necessary or add continuation pages.

40. (cont.) Description of environment and outbuilding. Expand box as necessary or add continuation pages.

41. (cont.) Description of primary resource. Expand box as necessary, or add continuation pages.

standards strip mall

BARNEY'S
SPORTS PUB
cricket

MISSOURI DEPARTMENT OF NATURAL RESOURCES
STATE HISTORIC PRESERVATION OFFICE, P.O. Box 176, Jefferson City, MO 65102

ARCHITECTURAL/HISTORIC INVENTORY FORM

1. Survey no.	2. Survey name:
SLC-AS-047	Thematic Survey of Midcentury Modern Movement Nonresidential Architecture in St. Louis

3. County:	4. Address:
St. Louis [Independent City]	**6211 CHIPPEWA ST**
Alternate address if applicable	

5. City/State:	6. UTM:		or: LAT		7. Township/Range/Section:
St. Louis [Independent City], M			LONG:		T: R: S: N/A

8. Historic Name (if known):	9. Present/other name (if known):

10. Ownership:	11a. Historic Use (if known):	11b. Current Use:

HISTORICAL DATA

12. Construction date:	1968	15. Architect:	18. Previously surveyed? ☐ Cite survey name in box 22 cont. (page 3)
Major addition/alteration date:			
13. Significant date/period:			
		16. Builder/contractor:	19. On National Register? Cite nomination name in box 22 cont. (page 3)
14. Area(s) of significance:			
		17. Original or significant owner:	20. National Register eligible?
			Historic District Potential? ☐
21. History and significance on continuation page. ☐		22. Sources of information on continuation page. ☐	Name of Potential District?

ARCHITECTURAL INFORMATIO

23. Category of Property:	30. Roof Material:	37. Windows:
		Type:
24. Vernacular or property type:	31. Chimney placement:	Panes
1-Story Commercial		38. Acreage (rural):
25. Architectural style:	32. Structural system:	Visible from public road? ☐
Modern Movements		39. Changes: (describe in box 41 cont.)
26. Plan Shape:		☐ Addition Date(s)
	33. Exterior wall cladding:	☐ Altered Date(s):
27. Number of Stories:		☐ Moved Date(s):
	34. Foundation Material:	☐ Other Date(s)
		Endangered by:
28. No. of bays (1st floor)	35. Basement type:	40. No. outbuildings (describe in box 40 cont.):
29. Roof Type:	36. Front Porch Type:	41. Further description of building features and associated resources on continuation page. ☐

OTHER

42: Current Owner/address:	43. Inventory form prepared by (name):	44. Survey date:
BFS RETAIL & COMMERCIAL OPERATIONS		
		45. Date of revisions:
535 MARRIOTT DR 9TH FLOOR	Additional Information/revisions by:	
NASHVILLE TN 37214		Survey Category:
FOR SHPO USE:		☐ RLS ☐ ILS ☐ Significant Properties Lis

Date entered in inventory:	Level of survey: ☐ reconnaissance ☐ intensive	Additional research? ☐ yes ☐ no
National Register Status: ☐ listed ☐ in listed district	Other:	
Name:		
☐ pending listing ☐ not eligible		
☐ eligible(district) ☐ eligible (individually)		
☐ not determined		

ARCHITECTURAL/HISTORIC INVENTORY FORM

6211 CHIPPEWA ST

LOCATION MAP (include north arrow):	SITE MAP/PLAN (include north arrow):

Insert photograph of primary structure on property:

Photo 1:	Photo 2:
Description:	Description:
Date: CD No.: Image No.	Date: CD No.: Image No.

Photographer:	
Main Photo:	Images2012\CompleteSurveyPhotos\Chippewa6211.JPG

6211 CHIPPEWA ST

21.(cont.) History:and significance. Expand box as necessary or add continuation pages.

22. (cont.) Sources of information. Expand box as necessary or add continuation pages.

40. (cont.) Description of environment and outbuilding. Expand box as necessary or add continuation pages.

41. (cont.) Description of primary resource. Expand box as necessary, or add continuation pages.

Auto garage. Reface at parapet.

Firestone
Firestone
for Car Service
BATTERIES
WHEEL ALIGNMENT
BRAKE SERVICE
TUNE-UP

MISSOURI DEPARTMENT OF NATURAL RESOURCES
STATE HISTORIC PRESERVATION OFFICE, P.O. Box 176, Jefferson City, MO 65102

ARCHITECTURAL/HISTORIC INVENTORY FORM

1. Survey no.	2. Survey name:
SLC-AS-047	Thematic Survey of Midcentury Modern Movement Nonresidential Architecture in St. Louis

3. County:	4. Address:
St. Louis [Independent City]	**6301 CHIPPEWA ST**
Alternate address if applicable	

5. City/State:	6. UTM:		or: LAT		7. Township/Range/Section:
St. Louis [Independent City], M			LONG:		T: R: S: N/A

8. Historic Name (if known):	9. Present/other name (if known):

10. Ownership:	11a. Historic Use (if known):	11b. Current Use:

HISTORICAL DATA

12. Construction date:	1962	15. Architect:	18. Previously surveyed? ☐ Cite survey name in box 22 cont. (page 3)
Major addition/alteration date:			
13. Significant date/period:			
		16. Builder/contractor:	19. On National Register? Cite nomination name in box 22 cont. (page 3)
14. Area(s) of significance:			
		17. Original or significant owner:	20. National Register eligible?
			Historic District Potential? ☐
21. History and significance on continuation page. ☐		22. Sources of information on continuation page. ☐	Name of Potential District?

ARCHITECTURAL INFORMATIO

23. Category of Property:	30. Roof Material:	37. Windows:
		Type:
24. Vernacular or property type:	31. Chimney placement:	Panes
Over 1-Story Commercial		38. Acreage (rural):
25. Architectural style:	32. Structural system:	Visible from public road? ☐
Modern Movements		39. Changes: (describe in box 41 cont.)
26. Plan Shape:		☐ Addition Date(s)
	33. Exterior wall cladding:	☐ Altered Date(s):
27. Number of Stories:		☐ Moved Date(s):
	34. Foundation Material:	☐ Other Date(s)
		Endangered by:
28. No. of bays (1st floor)	35. Basement type:	40. No. outbuildings (describe in box 40 cont.):
29. Roof Type:	36. Front Porch Type:	41. Further description of building features and associated resources on continuation page. ☐

OTHER

42: Current Owner/address:	43. Inventory form prepared by (name):	44. Survey date:
KLEBERGER, DOROTYHY E TRS		
		45. Date of revisions:
412 S CLAY AV	Additional Information/revisions by:	
ST LOUIS MO 631225860		Survey Category:
FOR SHPO USE:		☐ RLS ☐ ILS ☐ Significant Properties Lis

Date entered in inventory:	Level of survey: ☐ reconnaissance ☐ intensive	Additional research? ☐ yes ☐ no
National Register Status: ☐ listed ☐ in listed district	Other:	
Name:		
☐ pending listing ☐ not eligible		
☐ eligible(district) ☐ eligible (individually)		
☐ not determined		

ARCHITECTURAL/HISTORIC INVENTORY FORM

6301 CHIPPEWA ST

LOCATION MAP (include north arrow):	SITE MAP/PLAN (include north arrow):

Insert photograph of primary structure on property:

Photo 1:	Photo 2:
Description:	Description:
Date: CD No.: Image No.	Date: CD No.: Image No.

Photographer:	
Main Photo:	Images2012\CompleteSurveyPhotos\Chippewa6301.JPG

6301 CHIPPEWA ST

21.(cont.) History:and significance. Expand box as necessary or add continuation pages.

22. (cont.) Sources of information. Expand box as necessary or add continuation pages.

40. (cont.) Description of environment and outbuilding. Expand box as necessary or add continuation pages.

41. (cont.) Description of primary resource. Expand box as necessary, or add continuation pages.

Swiss chalet

USA TODAY

MISSOURI DEPARTMENT OF NATURAL RESOURCES
STATE HISTORIC PRESERVATION OFFICE, P.O. Box 176, Jefferson City, MO 65102

ARCHITECTURAL/HISTORIC INVENTORY FORM

1. Survey no.	2. Survey name:
SLC-AS-047	Thematic Survey of Midcentury Modern Movement Nonresidential Architecture in St. Louis

3. County:	4. Address:
St. Louis [Independent City]	**6424 CHIPPEWA ST**
Alternate address if applicable	

5. City/State:	6. UTM:		or: LAT		7. Township/Range/Section:
St. Louis [Independent City], M			LONG:		T: R: S: N/A

8. Historic Name (if known):	9. Present/other name (if known):

10. Ownership:	11a. Historic Use (if known):	11b. Current Use:

HISTORICAL DATA

12. Construction date:	1972	15. Architect:	18. Previously surveyed? ☐ Cite survey name in box 22 cont. (page 3)
Major addition/alteration date:			
13. Significant date/period:			
		16. Builder/contractor:	19. On National Register? Cite nomination name in box 22 cont. (page 3)
14. Area(s) of significance:			
		17. Original or significant owner:	20. National Register eligible?
			Historic District Potential? ☐
21. History and significance on continuation page. ☐		22. Sources of information on continuation page. ☐	Name of Potential District?

ARCHITECTURAL INFORMATIO

23. Category of Property:	30. Roof Material:	37. Windows:
		Type:
24. Vernacular or property type:	31. Chimney placement:	Panes
Gas Station		38. Acreage (rural):
25. Architectural style:	32. Structural system:	Visible from public road? ☐
Modern Movements		39. Changes: (describe in box 41 cont.)
26. Plan Shape:		☐ Addition Date(s)
	33. Exterior wall cladding:	☐ Altered Date(s):
27. Number of Stories:		☐ Moved Date(s):
	34. Foundation Material:	☐ Other Date(s)
		Endangered by:
28. No. of bays (1st floor)	35. Basement type:	40. No. outbuildings (describe in box 40 cont.):
29. Roof Type:	36. Front Porch Type:	41. Further description of building features and associated resources on continuation page. ☐

OTHER

42: Current Owner/address:	43. Inventory form prepared by (name):	44. Survey date:
WATERMARK LLC		
		45. Date of revisions:
8 ANTELOPE DR	Additional Information/revisions by:	
ST PETERS MO 63376		Survey Category:
		☐ RLS ☐ ILS ☐ Significant Properties Lis

FOR SHPO USE:

Date entered in inventory:	Level of survey: ☐ reconnaissance ☐ intensive	Additional research? ☐ yes ☐ no
National Register Status: ☐ listed ☐ in listed district	Other:	
Name:		
☐ pending listing ☐ not eligible		
☐ eligible(district) ☐ eligible (individually)		
☐ not determined		

ARCHITECTURAL/HISTORIC INVENTORY FORM

6424 CHIPPEWA ST

LOCATION MAP (include north arrow):	SITE MAP/PLAN (include north arrow):

Insert photograph of primary structure on property:

Photo 1:	Photo 2:
Description:	Description:
Date: CD No.: Image No.	Date: CD No.: Image No.

Photographer:	
Main Photo:	Images2012\CompleteSurveyPhotos\Chippewa6424.JPG

6424 CHIPPEWA ST

21.(cont.) History:and significance. Expand box as necessary or add continuation pages.

22. (cont.) Sources of information. Expand box as necessary or add continuation pages.

40. (cont.) Description of environment and outbuilding. Expand box as necessary or add continuation pages.

41. (cont.) Description of primary resource. Expand box as necessary, or add continuation pages.

hipped roof, brick construction

ICE
ARCTIC ICE
ARCTIC ICE
CAMEL
$ 3.99
SPECIAL PRICE!
LOTTERY
$26.87
$34.80

MISSOURI DEPARTMENT OF NATURAL RESOURCES
STATE HISTORIC PRESERVATION OFFICE, P.O. Box 176, Jefferson City, MO 65102

ARCHITECTURAL/HISTORIC INVENTORY FORM

1. Survey no.	2. Survey name:
SLC-AS-047	Thematic Survey of Midcentury Modern Movement Nonresidential Architecture in St. Louis

3. County:	4. Address:
St. Louis [Independent City]	**6434 CHIPPEWA ST**
Alternate address if applicable	

5. City/State:	6. UTM:		or: LAT		7. Township/Range/Section:
St. Louis [Independent City], M			LONG:		T: R: S: N/A

8. Historic Name (if known):	9. Present/other name (if known):

10. Ownership:	11a. Historic Use (if known):	11b. Current Use:

HISTORICAL DATA

12. Construction date:	1952	15. Architect:	18. Previously surveyed? ☐ Cite survey name in box 22 cont. (page 3)
Major addition/alteration date:			
13. Significant date/period:			
		16. Builder/contractor:	19. On National Register? Cite nomination name in box 22 cont. (page 3)
14. Area(s) of significance:			
		17. Original or significant owner:	20. National Register eligible?
			Historic District Potential? ☐
21. History and significance on continuation page. ☐		22. Sources of information on continuation page. ☐	Name of Potential District?

ARCHITECTURAL INFORMATIO

23. Category of Property:	30. Roof Material:	37. Windows: Type:
24. Vernacular or property type:	31. Chimney placement:	Panes
Office Building		38. Acreage (rural): Visible from public road? ☐
25. Architectural style:	32. Structural system:	
Modern Movements		39. Changes: (describe in box 41 cont.)
26. Plan Shape:		☐ Addition Date(s)
	33. Exterior wall cladding:	☐ Altered Date(s):
27. Number of Stories:		☐ Moved Date(s):
	34. Foundation Material:	☐ Other Date(s)
		Endangered by:
28. No. of bays (1st floor)	35. Basement type:	40. No. outbuildings (describe in box 40 cont.):
29. Roof Type:	36. Front Porch Type:	41. Further description of building features and associated resources on continuation page. ☐

OTHER

42: Current Owner/address:	43. Inventory form prepared by (name):	44. Survey date:
RAFFA, M ALI		
		45. Date of revisions:
#1 WOOD OAKS TRAIL	Additional Information/revisions by:	
ST LOUIS MO 63124		Survey Category: ☐ RLS ☐ ILS ☐ Significant Properties Lis

FOR SHPO USE:

Date entered in inventory:	Level of survey: ☐ reconnaissance ☐ intensive	Additional research? ☐ yes ☐ no
National Register Status: ☐ listed ☐ in listed district	Other:	
Name:		
☐ pending listing ☐ not eligible		
☐ eligible(district) ☐ eligible (individually)		
☐ not determined		

ARCHITECTURAL/HISTORIC INVENTORY FORM

6434 CHIPPEWA ST

LOCATION MAP (include north arrow):	SITE MAP/PLAN (include north arrow):

Insert photograph of primary structure on property:

Photo 1:	Photo 2:
Description:	Description:
Date: CD No.: Image No.	Date: CD No.: Image No.

Photographer:	
Main Photo:	Images2012\CompleteSurveyPhotos\Chippewa6434.JPG

6434 CHIPPEWA ST

21.(cont.) History:and significance. Expand box as necessary or add continuation pages.

22. (cont.) Sources of information. Expand box as necessary or add continuation pages.

40. (cont.) Description of environment and outbuilding. Expand box as necessary or add continuation pages.

41. (cont.) Description of primary resource. Expand box as necessary, or add continuation pages.

non-descript

6434

MISSOURI DEPARTMENT OF NATURAL RESOURCES
STATE HISTORIC PRESERVATION OFFICE, P.O. Box 176, Jefferson City, MO 65102

ARCHITECTURAL/HISTORIC INVENTORY FORM

1. Survey no.	2. Survey name:
SLC-AS-047	Thematic Survey of Midcentury Modern Movement Nonresidential Architecture in St. Louis

3. County:	4. Address:
St. Louis [Independent City]	**6450 CHIPPEWA ST**
Alternate address if applicable	

5. City/State:	6. UTM:		or: LAT		7. Township/Range/Section:
St. Louis [Independent City], M			LONG:		T: R: S: N/A

8. Historic Name (if known):	9. Present/other name (if known):

10. Ownership:	11a. Historic Use (if known):	11b. Current Use:

HISTORICAL DATA

12. Construction date:	1966	15. Architect:	18. Previously surveyed? ☐ Cite survey name in box 22 cont. (page 3)
Major addition/alteration date:			
13. Significant date/period:			
		16. Builder/contractor:	19. On National Register? Cite nomination name in box 22 cont. (page 3)
14. Area(s) of significance:			
		17. Original or significant owner:	20. National Register eligible?
			Historic District Potential? ☐
21. History and significance on continuation page. ☐		22. Sources of information on continuation page. ☐	Name of Potential District?

ARCHITECTURAL INFORMATIO

23. Category of Property:	30. Roof Material:	37. Windows:
		Type:
24. Vernacular or property type:	31. Chimney placement:	Panes
Drive-up Commercial		38. Acreage (rural):
25. Architectural style:	32. Structural system:	Visible from public road? ☐
Modern Movements		39. Changes: (describe in box 41 cont.)
26. Plan Shape:		☐ Addition Date(s)
	33. Exterior wall cladding:	☐ Altered Date(s):
27. Number of Stories:		☐ Moved Date(s):
	34. Foundation Material:	☐ Other Date(s)
		Endangered by:
28. No. of bays (1st floor)	35. Basement type:	40. No. outbuildings (describe in box 40 cont.):
29. Roof Type:	36. Front Porch Type:	41. Further description of building features and associated resources on continuation page. ☐

OTHER

42: Current Owner/address:			43. Inventory form prepared by (name):	44. Survey date:
NASH, THOMAS R & ANGELA A TRS				45. Date of revisions:
6522 WALSH			Additional Information/revisions by:	
ST LOUIS	MO	63109		Survey Category: ☐ RLS ☐ ILS ☐ Significant Properties Lis

FOR SHPO USE:

Date entered in inventory:	Level of survey: ☐ reconnaissance ☐ intensive	Additional research? ☐ yes ☐ no
National Register Status: ☐ listed ☐ in listed district	Other:	
Name:		
☐ pending listing ☐ not eligible		
☐ eligible(district) ☐ eligible (individually)		
☐ not determined		

ARCHITECTURAL/HISTORIC INVENTORY FORM

6450 CHIPPEWA ST

LOCATION MAP (include north arrow):	SITE MAP/PLAN (include north arrow):

Insert photograph of primary structure on property:

Photo 1:	Photo 2:
Description:	Description:
Date: CD No.: Image No.	Date: CD No.: Image No.

Photographer:	
Main Photo:	Images2012\CompleteSurveyPhotos\Chippewa6434.JPG

6450 CHIPPEWA ST

21.(cont.) History:and significance. Expand box as necessary or add continuation pages.

22. (cont.) Sources of information. Expand box as necessary or add continuation pages.

40. (cont.) Description of environment and outbuilding. Expand box as necessary or add continuation pages.

41. (cont.) Description of primary resource. Expand box as necessary, or add continuation pages.

chain restaurant

RAZOLI'S

MISSOURI DEPARTMENT OF NATURAL RESOURCES
STATE HISTORIC PRESERVATION OFFICE, P.O. Box 176, Jefferson City, MO 65102

ARCHITECTURAL/HISTORIC INVENTORY FORM

1. Survey no.	2. Survey name:
SLC-AS-047	Thematic Survey of Midcentury Modern Movement Nonresidential Architecture in St. Louis

3. County:	4. Address:
St. Louis [Independent City]	**6459 CHIPPEWA ST**
Alternate address if applicable	

5. City/State:	6. UTM:		or: LAT		7. Township/Range/Section:
St. Louis [Independent City], M			LONG:		T: R: S: N/A

8. Historic Name (if known):	9. Present/other name (if known):

10. Ownership:	11a. Historic Use (if known):	11b. Current Use:

HISTORICAL DATA

12. Construction date:	1956	15. Architect:	18. Previously surveyed? ☐ Cite survey name in box 22 cont. (page 3)
Major addition/alteration date:			
13. Significant date/period:			
		16. Builder/contractor:	19. On National Register? Cite nomination name in box 22 cont. (page 3)
14. Area(s) of significance:			
		17. Original or significant owner:	20. National Register eligible?
			Historic District Potential? ☐
21. History and significance on continuation page. ☐		22. Sources of information on continuation page. ☐	Name of Potential District?

ARCHITECTURAL INFORMATIO

23. Category of Property:	30. Roof Material:	37. Windows:
		Type:
24. Vernacular or property type:	31. Chimney placement:	Panes
Office Building		38. Acreage (rural):
25. Architectural style:	32. Structural system:	Visible from public road? ☐
Modern Movements		39. Changes: (describe in box 41 cont.)
26. Plan Shape:		☐ Addition Date(s)
	33. Exterior wall cladding:	☐ Altered Date(s):
27. Number of Stories:		☐ Moved Date(s):
	34. Foundation Material:	☐ Other Date(s)
		Endangered by:
28. No. of bays (1st floor)	35. Basement type:	40. No. outbuildings (describe in box 40 cont.):
29. Roof Type:	36. Front Porch Type:	41. Further description of building features and associated resources on continuation page. ☐

OTHER

42: Current Owner/address:	43. Inventory form prepared by (name):	44. Survey date:
CC SEDLACK PROPERTIES LLC		
		45. Date of revisions:
7201 OLIVE BLVD	Additional Information/revisions by:	
ST LOUIS MO 63130		Survey Category:
FOR SHPO USE:		☐ RLS ☐ ILS ☐ Significant Properties Lis

Date entered in inventory:	Level of survey: ☐ reconnaissance ☐ intensive	Additional research? ☐ yes ☐ no
National Register Status: ☐ listed ☐ in listed district	Other:	
Name:		
☐ pending listing ☐ not eligible		
☐ eligible(district) ☐ eligible (individually)		
☐ not determined		

ARCHITECTURAL/HISTORIC INVENTORY FORM

6459 CHIPPEWA ST

LOCATION MAP (include north arrow):	SITE MAP/PLAN (include north arrow):

Insert photograph of primary structure on property:

Photo 1:	Photo 2:
Description:	Description:
Date: CD No.: Image No.	Date: CD No.: Image No.

Photographer:	
Main Photo:	Images2012\CompleteSurveyPhotos\Chippewa6459.JPG

6459 CHIPPEWA ST

21.(cont.) History:and significance. Expand box as necessary or add continuation pages.

22. (cont.) Sources of information. Expand box as necessary or add continuation pages.

40. (cont.) Description of environment and outbuilding. Expand box as necessary or add continuation pages.

41. (cont.) Description of primary resource. Expand box as necessary, or add continuation pages.

blonde and brown brick accents. 2-story.

MISSOURI DEPARTMENT OF NATURAL RESOURCES
STATE HISTORIC PRESERVATION OFFICE, P.O. Box 176, Jefferson City, MO 65102

ARCHITECTURAL/HISTORIC INVENTORY FORM

1. Survey no.	2. Survey name:
SLC-AS-047	Thematic Survey of Modern Movement Architecture in St. Louis

3. County:	4. Address:
St. Louis [Independent City]	**6477 CHIPPEWA ST**
Alternate address if applicable	

5. City/State:	6. UTM:		or: LAT		7. Township/Range/Section:
St. Louis, MO			LONG:		T: R: S: N/A

8. Historic Name (if known):	9. Present/other name (if known):

10. Ownership:	11a. Historic Use (if known):	11b. Current Use:

HISTORICAL DATA

12. Construction date:	1940	15. Architect:	18. Previously surveyed? ☐ Cite survey name in box 22 cont. (page 3)
Major addition/alteration date:			
13. Significant date/period:			
		16. Builder/contractor:	19. On National Register? Cite nomination name in box 22 cont. (page 3)
14. Area(s) of significance:			
		17. Original or significant owner:	20. National Register eligible?
			Historic District Potential? ☐
21. History and significance on continuation page. ☐		22. Sources of information on continuation page. ☐	Name of Potential District?

ARCHITECTURAL INFORMATIO

23. Category of Property:	30. Roof Material:	37. Windows:
		Type:
24. Vernacular or property type:	31. Chimney placement:	Panes
Over 1-Story Commercial		38. Acreage (rural):
25. Architectural style:	32. Structural system:	Visible from public road? ☐
Modern Movements		39. Changes: (describe in box 41 cont.)
26. Plan Shape:		☐ Addition Date(s)
	33. Exterior wall cladding:	☐ Altered Date(s):
27. Number of Stories:		☐ Moved Date(s):
	34. Foundation Material:	☐ Other Date(s)
		Endangered by:
28. No. of bays (1st floor)	35. Basement type:	40. No. outbuildings (describe in box 40 cont.):
29. Roof Type:	36. Front Porch Type:	41. Further description of building features and associated resources on continuation page. ☐

OTHER

42: Current Owner/address:	43. Inventory form prepared by (name):	44. Survey date:
VIVIANO, ROBERT J & VIRGINIA A		
		45. Date of revisions:
7220 BRIARVIEW DR	Additional Information/revisions by:	
ST LOUIS MO 63123		Survey Category:
		☐ RLS ☐ ILS ☐ Significant Properties Lis

FOR SHPO USE:

Date entered in inventory:	Level of survey: ☐ reconnaissance ☐ intensive	Additional research? ☐ yes ☐ no
National Register Status: ☐ listed ☐ in listed district	Other:	
Name:		
☐ pending listing ☐ not eligible		
☐ eligible(district) ☐ eligible (individually)		
☐ not determined		

ARCHITECTURAL/HISTORIC INVENTORY FORM

6477 CHIPPEWA ST

LOCATION MAP (include north arrow):	SITE MAP/PLAN (include north arrow):

Insert photograph of primary structure on property:

Photo 1:	Photo 2:
Description:	Description:
Date: CD No.: Image No.	Date: CD No.: Image No.

Photographer:	
Main Photo:	Images2012\CompleteSurveyPhotos\Chippewa6477.JPG

6477 CHIPPEWA ST

21.(cont.) History:and significance. Expand box as necessary or add continuation pages.

22. (cont.) Sources of information. Expand box as necessary or add continuation pages.

40. (cont.) Description of environment and outbuilding. Expand box as necessary or add continuation pages.

41. (cont.) Description of primary resource. Expand box as necessary, or add continuation pages.

Blonde brick, symetrical façade.

Viviano
Call 353-8350
WINDOWS • DOORS • AWNINGS & MORE
Viviano
Call 353-8350
WINDOWS • DOORS • AWNINGS & MORE
WINDOWS DOORS • CABINETS WINDOWS
OPEN
8479
BLOOMS
2

MISSOURI DEPARTMENT OF NATURAL RESOURCES
STATE HISTORIC PRESERVATION OFFICE, P.O. Box 176, Jefferson City, MO 65102

ARCHITECTURAL/HISTORIC INVENTORY FORM

1. Survey no.	2. Survey name:
SLC-AS-047	Thematic Survey of Midcentury Modern Movement Nonresidential Architecture in St. Louis

3. County:	4. Address:
St. Louis [Independent City]	**6497 CHIPPEWA ST**
Alternate address if applicable	

5. City/State:	6. UTM:		or: LAT		7. Township/Range/Section:
St. Louis [Independent City], M			LONG:		T: R: S: N/A

8. Historic Name (if known):	9. Present/other name (if known):

10. Ownership:	11a. Historic Use (if known):	11b. Current Use:

HISTORICAL DATA

12. Construction date:	1966	15. Architect:	18. Previously surveyed? ☐ Cite survey name in box 22 cont. (page 3)
Major addition/alteration date:	1966		
13. Significant date/period:			
		16. Builder/contractor:	19. On National Register? Cite nomination name in box 22 cont. (page 3)
14. Area(s) of significance:			
		17. Original or significant owner:	20. National Register eligible?
			Historic District Potential? ☐
21. History and significance on continuation page. ☐		22. Sources of information on continuation page. ☐	Name of Potential District?

ARCHITECTURAL INFORMATIO

23. Category of Property:	30. Roof Material:	37. Windows:
		Type:
24. Vernacular or property type:	31. Chimney placement:	Panes
1-Story Commercial		38. Acreage (rural):
25. Architectural style:	32. Structural system:	Visible from public road? ☐
Modern Movements		39. Changes: (describe in box 41 cont.)
26. Plan Shape:		☐ Addition Date(s)
	33. Exterior wall cladding:	☐ Altered Date(s):
27. Number of Stories:		☐ Moved Date(s):
	34. Foundation Material:	☐ Other Date(s)
		Endangered by:
28. No. of bays (1st floor)	35. Basement type:	40. No. outbuildings (describe in box 40 cont.):
29. Roof Type:	36. Front Porch Type:	41. Further description of building features and associated resources on continuation page. ☐

OTHER

42: Current Owner/address:	43. Inventory form prepared by (name):	44. Survey date:
ROBINSON, JESSE B		
		45. Date of revisions:
8900 GRANBURY CIRCLE	Additional Information/revisions by:	
ST LOUIS MO 63123		Survey Category:
FOR SHPO USE:		☐ RLS ☐ ILS ☐ Significant Properties Lis

Date entered in inventory:	Level of survey: ☐ reconnaissance ☐ intensive	Additional research? ☐ yes ☐ no
National Register Status: ☐ listed ☐ in listed district	Other:	
Name:		
☐ pending listing ☐ not eligible		
☐ eligible(district) ☐ eligible (individually)		
☐ not determined		

ARCHITECTURAL/HISTORIC INVENTORY FORM

6497 CHIPPEWA ST

LOCATION MAP (include north arrow):	SITE MAP/PLAN (include north arrow):

Insert photograph of primary structure on property:

Photo 1:	Photo 2:
Description:	Description:
Date: CD No.: Image No.	Date: CD No.: Image No.

Photographer:	
Main Photo:	Images2012\CompleteSurveyPhotos\Chippewa6497.JPG

6497 CHIPPEWA ST

21.(cont.) History:and significance. Expand box as necessary or add continuation pages.

22. (cont.) Sources of information. Expand box as necessary or add continuation pages.

40. (cont.) Description of environment and outbuilding. Expand box as necessary or add continuation pages.

41. (cont.) Description of primary resource. Expand box as necessary, or add continuation pages.

vinyl siding

ROBINSONS
We Buy
Gold and Diamonds
Free Estimate
Cash Payment
since 1945
ROBINSONS
Diamonds&Fine Jewelry
R
R
HOFFMEISTER

MISSOURI DEPARTMENT OF NATURAL RESOURCES
STATE HISTORIC PRESERVATION OFFICE, P.O. Box 176, Jefferson City, MO 65102

ARCHITECTURAL/HISTORIC INVENTORY FORM

1. Survey no.	2. Survey name:
SLC-AS-047	Thematic Survey of Midcentury Modern Movement Nonresidential Architecture in St. Louis

3. County:	4. Address:
St. Louis [Independent City]	**6500 CHIPPEWA ST**
Alternate address if applicable	

5. City/State:	6. UTM:		or: LAT		7. Township/Range/Section:
St. Louis [Independent City], M			LONG:		T: R: S: N/A

8. Historic Name (if known):	9. Present/other name (if known):

10. Ownership:	11a. Historic Use (if known):	11b. Current Use:

HISTORICAL DATA

12. Construction date:	1958	15. Architect:	18. Previously surveyed? ☐ Cite survey name in box 22 cont. (page 3)
Major addition/alteration date:			
13. Significant date/period:			
		16. Builder/contractor:	19. On National Register? Cite nomination name in box 22 cont. (page 3)
14. Area(s) of significance:			
		17. Original or significant owner:	20. National Register eligible?
			Historic District Potential? ☐
21. History and significance on continuation page. ☐		22. Sources of information on continuation page. ☐	Name of Potential District?

ARCHITECTURAL INFORMATIO

23. Category of Property:	30. Roof Material:	37. Windows:
		Type:
24. Vernacular or property type:	31. Chimney placement:	Panes
Office Building		38. Acreage (rural):
25. Architectural style:	32. Structural system:	Visible from public road? ☐
Modern Movements		39. Changes: (describe in box 41 cont.)
26. Plan Shape:		☐ Addition Date(s)
	33. Exterior wall cladding:	☐ Altered Date(s):
27. Number of Stories:		☐ Moved Date(s):
	34. Foundation Material:	☐ Other Date(s)
		Endangered by:
28. No. of bays (1st floor)	35. Basement type:	40. No. outbuildings (describe in box 40 cont.):
29. Roof Type:	36. Front Porch Type:	41. Further description of building features and associated resources on continuation page. ☐

OTHER

42: Current Owner/address:	43. Inventory form prepared by (name):	44. Survey date:
ST L HILLS MEDICAL CENTER INC		
		45. Date of revisions:
10256 MANCHESTER RD	Additional Information/revisions by:	
KIRKWOOD MO 63122		Survey Category: ☐ RLS ☐ ILS ☐ Significant Properties Lis

FOR SHPO USE:

Date entered in inventory:	Level of survey: ☐ reconnaissance ☐ intensive	Additional research? ☐ yes ☐ no
National Register Status: ☐ listed ☐ in listed district	Other:	
Name:		
☐ pending listing ☐ not eligible		
☐ eligible(district) ☐ eligible (individually)		
☐ not determined		

ARCHITECTURAL/HISTORIC INVENTORY FORM

6500 CHIPPEWA ST

LOCATION MAP (include north arrow):	SITE MAP/PLAN (include north arrow):

Insert photograph of primary structure on property:

Photo 1:	Photo 2:
Description:	Description:
Date: CD No.: Image No.	Date: CD No.: Image No.

Photographer:	
Main Photo:	Images2012\CompleteSurveyPhotos\Chippewa6500.JPG

6500 CHIPPEWA ST

21.(cont.) History:and significance. Expand box as necessary or add continuation pages.

22. (cont.) Sources of information. Expand box as necessary or add continuation pages.

40. (cont.) Description of environment and outbuilding. Expand box as necessary or add continuation pages.

41. (cont.) Description of primary resource. Expand box as necessary, or add continuation pages.

heavily remodeled. Addition on rear, east façade covered in EIFS

URBAN

MISSOURI DEPARTMENT OF NATURAL RESOURCES
STATE HISTORIC PRESERVATION OFFICE, P.O. Box 176, Jefferson City, MO 65102

ARCHITECTURAL/HISTORIC INVENTORY FORM

1. Survey no.	2. Survey name:
SLC-AS-047	Thematic Survey of Midcentury Modern Movement Nonresidential Architecture in St. Louis

3. County:	4. Address:
St. Louis [Independent City]	**6506-8 CHIPPEWA ST**
Alternate address if applicable	

5. City/State:	6. UTM:		or: LAT		7. Township/Range/Section:
St. Louis [Independent City], M			LONG:		T: R: S: N/A

8. Historic Name (if known):	9. Present/other name (if known):

10. Ownership:	11a. Historic Use (if known):	11b. Current Use:

HISTORICAL DATA

12. Construction date:	1945	15. Architect:	18. Previously surveyed? ☐ Cite survey name in box 22 cont. (page 3)
Major addition/alteration date:			
13. Significant date/period:			
		16. Builder/contractor:	19. On National Register? Cite nomination name in box 22 cont. (page 3)
14. Area(s) of significance:			
		17. Original or significant owner:	20. National Register eligible?
			Historic District Potential? ☐
21. History and significance on continuation page. ☐		22. Sources of information on continuation page. ☐	Name of Potential District?

ARCHITECTURAL INFORMATIO

23. Category of Property:	30. Roof Material:	37. Windows:
		Type:
24. Vernacular or property type:	31. Chimney placement:	Panes
1-Story Commercial		38. Acreage (rural):
25. Architectural style:	32. Structural system:	Visible from public road? ☐
Modern Movements		39. Changes: (describe in box 41 cont.)
26. Plan Shape:		☐ Addition Date(s)
	33. Exterior wall cladding:	☐ Altered Date(s):
27. Number of Stories:		☐ Moved Date(s):
	34. Foundation Material:	☐ Other Date(s)
		Endangered by:
28. No. of bays (1st floor)	35. Basement type:	40. No. outbuildings (describe in box 40 cont.):
29. Roof Type:	36. Front Porch Type:	41. Further description of building features and associated resources on continuation page. ☐

OTHER

42: Current Owner/address:	43. Inventory form prepared by (name):	44. Survey date:
STEVENS, JOHN A & MOIR B TRS C/O STERLING		45. Date of revisions:
1647 N WOODLAWN	Additional Information/revisions by:	
ST LOUIS MO 63124		Survey Category: ☐ RLS ☐ ILS ☐ Significant Properties Lis

FOR SHPO USE:

Date entered in inventory:	Level of survey: ☐ reconnaissance ☐ intensive	Additional research? ☐ yes ☐ no
National Register Status: ☐ listed ☐ in listed district	Other:	
Name:		
☐ pending listing ☐ not eligible		
☐ eligible(district) ☐ eligible (individually)		
☐ not determined		

ARCHITECTURAL/HISTORIC INVENTORY FORM

6506-8 CHIPPEWA ST

LOCATION MAP (include north arrow):	SITE MAP/PLAN (include north arrow):

Insert photograph of primary structure on property:

Photo 1:	Photo 2:
Description:	Description:
Date: CD No.: Image No.	Date: CD No.: Image No.

Photographer:	
Main Photo:	Images2012\CompleteSurveyPhotos\Chippewa6506.JPG

6506-8 CHIPPEWA ST

21.(cont.) History:and significance. Expand box as necessary or add continuation pages.

22. (cont.) Sources of information. Expand box as necessary or add continuation pages.

40. (cont.) Description of environment and outbuilding. Expand box as necessary or add continuation pages.

41. (cont.) Description of primary resource. Expand box as necessary, or add continuation pages.

façade covered in EIFS

WATSON RD
MEDICAL OFFICE SPACE AVAILABLE
Available
314 655 6000
CBRE
AVAILABLE HERE!
SALON
5 FREE TAN

MISSOURI DEPARTMENT OF NATURAL RESOURCES
STATE HISTORIC PRESERVATION OFFICE, P.O. Box 176, Jefferson City, MO 65102

ARCHITECTURAL/HISTORIC INVENTORY FORM

1. Survey no.	2. Survey name:
SLC-AS-047	Thematic Survey of Modern Movement Architecture in St. Louis

3. County:	4. Address:
St. Louis [Independent City]	**6514 CHIPPEWA ST**
Alternate address if applicable	

5. City/State:	6. UTM:		or: LAT		7. Township/Range/Section:
St. Louis [Independent City], M			LONG:		T: R: S: N/A

8. Historic Name (if known):	9. Present/other name (if known):

10. Ownership:	11a. Historic Use (if known):	11b. Current Use:

HISTORICAL DATA

12. Construction date:	1950	15. Architect:	18. Previously surveyed? ☐ Cite survey name in box 22 cont. (page 3)
Major addition/alteration date:			
13. Significant date/period:			
		16. Builder/contractor:	19. On National Register? Cite nomination name in box 22 cont. (page 3)
14. Area(s) of significance:			
		17. Original or significant owner:	20. National Register eligible?
			Historic District Potential? ☐
21. History and significance on continuation page. ☐		22. Sources of information on continuation page. ☐	Name of Potential District?

ARCHITECTURAL INFORMATIO

23. Category of Property:	30. Roof Material:	37. Windows:
		Type:
24. Vernacular or property type:	31. Chimney placement:	Panes
1-Story Commercial		38. Acreage (rural):
25. Architectural style:	32. Structural system:	Visible from public road? ☐
Modern Movements		39. Changes: (describe in box 41 cont.)
26. Plan Shape:		☐ Addition Date(s)
	33. Exterior wall cladding:	☐ Altered Date(s):
27. Number of Stories:		☐ Moved Date(s):
	34. Foundation Material:	☐ Other Date(s)
		Endangered by:
28. No. of bays (1st floor)	35. Basement type:	40. No. outbuildings (describe in box 40 cont.):
29. Roof Type:	36. Front Porch Type:	41. Further description of building features and associated resources on continuation page. ☐

OTHER

42: Current Owner/address:	43. Inventory form prepared by (name):	44. Survey date:
STEVENS, JOHN A & MOIR B (TRS) C/O STERLING		45. Date of revisions:
1647 N WOODLAWN AVE	Additional Information/revisions by:	
ST LOUIS MO 63124		Survey Category: ☐ RLS ☐ ILS ☐ Significant Properties Lis

FOR SHPO USE:

Date entered in inventory:	Level of survey: ☐ reconnaissance ☐ intensive	Additional research? ☐ yes ☐ no
National Register Status: ☐ listed ☐ in listed district	Other:	
Name:		
☐ pending listing ☐ not eligible		
☐ eligible(district) ☐ eligible (individually)		
☐ not determined		

ARCHITECTURAL/HISTORIC INVENTORY FORM

6514 CHIPPEWA ST

LOCATION MAP (include north arrow):	SITE MAP/PLAN (include north arrow):

Insert photograph of primary structure on property:

Photo 1:	Photo 2:
Description:	Description:
Date: CD No.: Image No.	Date: CD No.: Image No.

Photographer:	
Main Photo:	Images2012\CompleteSurveyPhotos\Chippewa6514.JPG

6514 CHIPPEWA ST

21.(cont.) History:and significance. Expand box as necessary or add continuation pages.

22. (cont.) Sources of information. Expand box as necessary or add continuation pages.

40. (cont.) Description of environment and outbuilding. Expand box as necessary or add continuation pages.

41. (cont.) Description of primary resource. Expand box as necessary, or add continuation pages.

storefront windows removed and replaced with vinyl

T F A THE FUTURE ANTIQUES
OPEN

MISSOURI DEPARTMENT OF NATURAL RESOURCES
STATE HISTORIC PRESERVATION OFFICE, P.O. Box 176, Jefferson City, MO 65102

ARCHITECTURAL/HISTORIC INVENTORY FORM

1. Survey no.	2. Survey name:
SLC-AS-047	Thematic Survey of Midcentury Modern Movement Nonresidential Architecture in St. Louis

3. County:	4. Address:
St. Louis [Independent City]	**6515-25 CHIPPEWA ST**
Alternate address if applicable	

5. City/State:	6. UTM:		or: LAT		7. Township/Range/Section:
St. Louis [Independent City], M			LONG:		T: R: S: N/A

8. Historic Name (if known):	9. Present/other name (if known):

10. Ownership:	11a. Historic Use (if known):	11b. Current Use:

HISTORICAL DATA

12. Construction date:	1951	15. Architect:	18. Previously surveyed? ☐ Cite survey name in box 22 cont. (page 3)
Major addition/alteration date:			
13. Significant date/period:			
		16. Builder/contractor:	19. On National Register? Cite nomination name in box 22 cont. (page 3)
14. Area(s) of significance:			
		17. Original or significant owner:	20. National Register eligible?
			Historic District Potential? ☐
21. History and significance on continuation page. ☐		22. Sources of information on continuation page. ☐	Name of Potential District?

ARCHITECTURAL INFORMATIO

23. Category of Property:	30. Roof Material:	37. Windows:
		Type:
24. Vernacular or property type:	31. Chimney placement:	Panes
1-Story Commercial		38. Acreage (rural):
25. Architectural style:	32. Structural system:	Visible from public road? ☐
Modern Movements		39. Changes: (describe in box 41 cont.)
26. Plan Shape:		☐ Addition Date(s)
	33. Exterior wall cladding:	☐ Altered Date(s):
27. Number of Stories:		☐ Moved Date(s):
	34. Foundation Material:	☐ Other Date(s)
		Endangered by:
28. No. of bays (1st floor)	35. Basement type:	40. No. outbuildings (describe in box 40 cont.):
29. Roof Type:	36. Front Porch Type:	41. Further description of building features and associated resources on continuation page. ☐

OTHER

42: Current Owner/address:	43. Inventory form prepared by (name):	44. Survey date:
SCHWARZ,PROPERTIES PARTNERSHIP LLC		
		45. Date of revisions:
6525 CHIPPEWA	Additional Information/revisions by:	
ST LOUIS MO 63109		Survey Category:
FOR SHPO USE:		☐ RLS ☐ ILS ☐ Significant Properties Lis

Date entered in inventory:	Level of survey: ☐ reconnaissance ☐ intensive	Additional research? ☐ yes ☐ no
National Register Status: ☐ listed ☐ in listed district	Other:	
Name:		
☐ pending listing ☐ not eligible		
☐ eligible(district) ☐ eligible (individually)		
☐ not determined		

ARCHITECTURAL/HISTORIC INVENTORY FORM

6515-25 CHIPPEWA ST

LOCATION MAP (include north arrow):	SITE MAP/PLAN (include north arrow):

Insert photograph of primary structure on property:

Photo 1:	Photo 2:
Description:	Description:
Date: CD No.: Image No.	Date: CD No.: Image No.

Photographer:	
Main Photo:	Images2012\CompleteSurveyPhotos\Chippewa6515.JPG

6515-25 CHIPPEWA ST

21.(cont.) History:and significance. Expand box as necessary or add continuation pages.

22. (cont.) Sources of information. Expand box as necessary or add continuation pages.

40. (cont.) Description of environment and outbuilding. Expand box as necessary or add continuation pages.

41. (cont.) Description of primary resource. Expand box as necessary, or add continuation pages.

small doughnut shop-concrete block construction

DONUTS
DONUT DRIVE-IN
DONUT DRIVE-IN

MISSOURI DEPARTMENT OF NATURAL RESOURCES
STATE HISTORIC PRESERVATION OFFICE, P.O. Box 176, Jefferson City, MO 65102

ARCHITECTURAL/HISTORIC INVENTORY FORM

1. Survey no.	2. Survey name:
SLC-AS-047	Thematic Survey of Midcentury Modern Movement Nonresidential Architecture in St. Louis

3. County:	4. Address:
St. Louis [Independent City]	**6520 CHIPPEWA ST**
Alternate address if applicable	

5. City/State:	6. UTM:		or: LAT		7. Township/Range/Section:
St. Louis [Independent City], M			LONG:		T: R: S: N/A

8. Historic Name (if known):	9. Present/other name (if known):

10. Ownership:	11a. Historic Use (if known):	11b. Current Use:

HISTORICAL DATA

12. Construction date:	1950	15. Architect:	18. Previously surveyed? ☐ Cite survey name in box 22 cont. (page 3)
Major addition/alteration date:			
13. Significant date/period:			
		16. Builder/contractor:	19. On National Register? Cite nomination name in box 22 cont. (page 3)
14. Area(s) of significance:			
		17. Original or significant owner:	20. National Register eligible?
			Historic District Potential? ☐
21. History and significance on continuation page. ☐		22. Sources of information on continuation page. ☐	Name of Potential District?

ARCHITECTURAL INFORMATIO

23. Category of Property:	30. Roof Material:	37. Windows:
		Type:
24. Vernacular or property type:	31. Chimney placement:	Panes
Gas Station		38. Acreage (rural):
25. Architectural style:	32. Structural system:	Visible from public road? ☐
Modern Movements		39. Changes: (describe in box 41 cont.)
26. Plan Shape:		☐ Addition Date(s)
	33. Exterior wall cladding:	☐ Altered Date(s):
27. Number of Stories:		☐ Moved Date(s):
	34. Foundation Material:	☐ Other Date(s)
		Endangered by:
28. No. of bays (1st floor)	35. Basement type:	40. No. outbuildings (describe in box 40 cont.):
29. Roof Type:	36. Front Porch Type:	41. Further description of building features and associated resources on continuation page. ☐

OTHER

42: Current Owner/address:	43. Inventory form prepared by (name):	44. Survey date:
SCHAEFER'S AUTO CARE LLC C/O TROY V. SCHAEFER		45. Date of revisions:
6520 CHIPPEWA ST	Additional Information/revisions by:	
ST LOUIS MO 63109		Survey Category: ☐ RLS ☐ ILS ☐ Significant Properties Lis

FOR SHPO USE:

Date entered in inventory:	Level of survey: ☐ reconnaissance ☐ intensive	Additional research? ☐ yes ☐ no
National Register Status: ☐ listed ☐ in listed district	Other:	
Name:		
☐ pending listing ☐ not eligible ☐ eligible(district) ☐ eligible (individually) ☐ not determined		

ARCHITECTURAL/HISTORIC INVENTORY FORM

6520 CHIPPEWA ST

LOCATION MAP (include north arrow):	SITE MAP/PLAN (include north arrow):

Insert photograph of primary structure on property:

Photo 1:	Photo 2:
Description:	Description:
Date: CD No.: Image No.	Date: CD No.: Image No.

Photographer:	
Main Photo:	Images2012\CompleteSurveyPhotos\Chippewa6520.JPG

6520 CHIPPEWA ST

21.(cont.) History:and significance. Expand box as necessary or add continuation pages.

22. (cont.) Sources of information. Expand box as necessary or add continuation pages.

40. (cont.) Description of environment and outbuilding. Expand box as necessary or add continuation pages.

41. (cont.) Description of primary resource. Expand box as necessary, or add continuation pages.

dual front gable. Detached canopy over pumps.

LAWN MOWER TUNE UP
Tommy
shaved ice
OPEN

MISSOURI DEPARTMENT OF NATURAL RESOURCES
STATE HISTORIC PRESERVATION OFFICE, P.O. Box 176, Jefferson City, MO 65102

ARCHITECTURAL/HISTORIC INVENTORY FORM

1. Survey no.	2. Survey name:
SLC-AS-047	Thematic Survey of Midcentury Modern Movement Nonresidential Architecture in St. Louis

3. County:	4. Address:
St. Louis [Independent City]	**6543 CHIPPEWA ST**
Alternate address if applicable	

5. City/State:	6. UTM:		or: LAT		7. Township/Range/Section:
St. Louis [Independent City], M			LONG:		T: R: S: N/A

8. Historic Name (if known):	9. Present/other name (if known):

10. Ownership:	11a. Historic Use (if known):	11b. Current Use:

HISTORICAL DATA

12. Construction date:	1964	15. Architect:	18. Previously surveyed? ☐ Cite survey name in box 22 cont. (page 3)
Major addition/alteration date:			
13. Significant date/period:			
		16. Builder/contractor:	19. On National Register? Cite nomination name in box 22 cont. (page 3)
14. Area(s) of significance:			
		17. Original or significant owner:	20. National Register eligible?
			Historic District Potential? ☐
21. History and significance on continuation page. ☐		22. Sources of information on continuation page. ☐	Name of Potential District?

ARCHITECTURAL INFORMATIO

23. Category of Property:	30. Roof Material:	37. Windows:
		Type:
24. Vernacular or property type:	31. Chimney placement:	Panes
Institutional/Organization		38. Acreage (rural):
25. Architectural style:	32. Structural system:	Visible from public road? ☐
Modern Movements		39. Changes: (describe in box 41 cont.)
26. Plan Shape:		☐ Addition Date(s)
	33. Exterior wall cladding:	☐ Altered Date(s):
27. Number of Stories:		☐ Moved Date(s):
	34. Foundation Material:	☐ Other Date(s)
		Endangered by:
28. No. of bays (1st floor)	35. Basement type:	40. No. outbuildings (describe in box 40 cont.):
29. Roof Type:	36. Front Porch Type:	41. Further description of building features and associated resources on continuation page. ☐

OTHER

42: Current Owner/address:	43. Inventory form prepared by (name):	44. Survey date:
PVL LANDLORD - STL HILLS LLC C/P CPAC		45. Date of revisions:
P O BOX 92129	Additional Information/revisions by:	
SOUTHLAKE TX 76092		Survey Category: ☐ RLS ☐ ILS ☐ Significant Properties Lis

FOR SHPO USE:

Date entered in inventory:	Level of survey: ☐ reconnaissance ☐ intensive	Additional research? ☐ yes ☐ no
National Register Status: ☐ listed ☐ in listed district	Other:	
Name:		
☐ pending listing ☐ not eligible ☐ eligible(district) ☐ eligible (individually) ☐ not determined		

ARCHITECTURAL/HISTORIC INVENTORY FORM

6543 CHIPPEWA ST

LOCATION MAP (include north arrow):	SITE MAP/PLAN (include north arrow):

Insert photograph of primary structure on property:

Photo 1:	Photo 2:
Description:	Description:
Date: CD No.: Image No.	Date: CD No.: Image No.

Photographer:	
Main Photo:	Images2012\CompleteSurveyPhotos\Chippewa6543.JPG

6543 CHIPPEWA ST

21.(cont.) History:and significance. Expand box as necessary or add continuation pages.

22. (cont.) Sources of information. Expand box as necessary or add continuation pages.

40. (cont.) Description of environment and outbuilding. Expand box as necessary or add continuation pages.

41. (cont.) Description of primary resource. Expand box as necessary, or add continuation pages.

Larg7-sotry elderly long term care center. modern office building on same parcel to the west.

provision living
A Senior Living Community

MISSOURI DEPARTMENT OF NATURAL RESOURCES
STATE HISTORIC PRESERVATION OFFICE, P.O. Box 176, Jefferson City, MO 65102

ARCHITECTURAL/HISTORIC INVENTORY FORM

1. Survey no.	2. Survey name:
SLC-AS-047	Thematic Survey of Modern Movement Architecture in St. Louis

3. County:	4. Address:
St. Louis [Independent City]	**6555 CHIPPEWA ST**
Alternate address if applicable	

5. City/State:	6. UTM:		or: LAT		7. Township/Range/Section:
St. Louis, MO			LONG:		T: R: S: N/A

8. Historic Name (if known):	9. Present/other name (if known):

10. Ownership:	11a. Historic Use (if known):	11b. Current Use:

HISTORICAL DATA

12. Construction date:	15. Architect:	18. Previously surveyed? ☐ Cite survey name in box 22 cont. (page 3)
Major addition/alteration date:		
13. Significant date/period:		
	16. Builder/contractor:	19. On National Register? Cite nomination name in box 22 cont. (page 3)
14. Area(s) of significance:		
	17. Original or significant owner:	20. National Register eligible?
		Historic District Potential? ☐
21. History and significance on continuation page. ☐	22. Sources of information on continuation page. ☐	Name of Potential District?

ARCHITECTURAL INFORMATIO

23. Category of Property:	30. Roof Material:	37. Windows: Type:
24. Vernacular or property type:	31. Chimney placement:	Panes
Office Building		38. Acreage (rural): Visible from public road? ☐
25. Architectural style:	32. Structural system:	
Modern Movements		39. Changes: (describe in box 41 cont.)
26. Plan Shape:		☐ Addition Date(s)
	33. Exterior wall cladding:	☐ Altered Date(s):
27. Number of Stories:		☐ Moved Date(s):
	34. Foundation Material:	☐ Other Date(s)
		Endangered by:
28. No. of bays (1st floor)	35. Basement type:	40. No. outbuildings (describe in box 40 cont.):
29. Roof Type:	36. Front Porch Type:	41. Further description of building features and associated resources on continuation page. ☐

OTHER

42: Current Owner/address:	43. Inventory form prepared by (name):	44. Survey date:
KLEIN FAMILY PROPERTIES LLC		45. Date of revisions:
891 SULPHUR SPRINGS RD	Additional Information/revisions by:	
BALLWIN MO 63021		Survey Category: ☐ RLS ☐ ILS ☐ Significant Properties Lis

FOR SHPO USE:

Date entered in inventory:	Level of survey: ☐ reconnaissance ☐ intensive	Additional research? ☐ yes ☐ no
National Register Status: ☐ listed ☐ in listed district	Other:	
Name:		
☐ pending listing ☐ not eligible		
☐ eligible(district) ☐ eligible (individually)		
☐ not determined		

ARCHITECTURAL/HISTORIC INVENTORY FORM

6555 CHIPPEWA ST

LOCATION MAP (include north arrow):	SITE MAP/PLAN (include north arrow):

Insert photograph of primary structure on property:

Photo 1:	Photo 2:
Description:	Description:
Date: CD No.: Image No.	Date: CD No.: Image No.

Photographer:	
Main Photo:	Images2012\CompleteSurveyPhotos\Chippewa6555.JPG

6555 CHIPPEWA ST

21.(cont.) History:and significance. Expand box as necessary or add continuation pages.

22. (cont.) Sources of information. Expand box as necessary or add continuation pages.

40. (cont.) Description of environment and outbuilding. Expand box as necessary or add continuation pages.

41. (cont.) Description of primary resource. Expand box as necessary, or add continuation pages.

seven story glass curtain wall façade

Edward Jone
LabCorp
SSM Physical Therapy

MISSOURI DEPARTMENT OF NATURAL RESOURCES
STATE HISTORIC PRESERVATION OFFICE, P.O. Box 176, Jefferson City, MO 65102

ARCHITECTURAL/HISTORIC INVENTORY FORM

1. Survey no.	2. Survey name:
SLC-AS-047	Thematic Survey of Modern Movement Architecture in St. Louis

3. County:	4. Address:
St. Louis [Independent City]	**6600 CHIPPEWA ST**
Alternate address if applicable	

5. City/State:	6. UTM:		or: LAT		7. Township/Range/Section:
St. Louis [Independent City], M			LONG:		T: R: S: N/A

8. Historic Name (if known):	9. Present/other name (if known):

10. Ownership:	11a. Historic Use (if known):	11b. Current Use:

HISTORICAL DATA

12. Construction date:	1946	15. Architect:	18. Previously surveyed? ☐ Cite survey name in box 22 cont. (page 3)
Major addition/alteration date:			
13. Significant date/period:			
		16. Builder/contractor:	19. On National Register? Cite nomination name in box 22 cont. (page 3)
14. Area(s) of significance:			
		17. Original or significant owner:	20. National Register eligible?
			Historic District Potential? ☐
21. History and significance on continuation page. ☐		22. Sources of information on continuation page. ☐	Name of Potential District?

ARCHITECTURAL INFORMATIO

23. Category of Property:	30. Roof Material:	37. Windows:
		Type:
24. Vernacular or property type:	31. Chimney placement:	Panes
1-Story Commercial		38. Acreage (rural):
25. Architectural style:	32. Structural system:	Visible from public road? ☐
Modern Movements		39. Changes: (describe in box 41 cont.)
26. Plan Shape:		☐ Addition Date(s)
	33. Exterior wall cladding:	☐ Altered Date(s):
27. Number of Stories:		☐ Moved Date(s):
	34. Foundation Material:	☐ Other Date(s)
		Endangered by:
28. No. of bays (1st floor)	35. Basement type:	40. No. outbuildings (describe in box 40 cont.):
29. Roof Type:	36. Front Porch Type:	41. Further description of building features and associated resources on continuation page. ☐

OTHER

42: Current Owner/address:	43. Inventory form prepared by (name):	44. Survey date:
ABH LLC		
		45. Date of revisions:
6600 CHIPPEWA ST	Additional Information/revisions by:	
ST LOUIS MO 63109		Survey Category:
FOR SHPO USE:		☐ RLS ☐ ILS ☐ Significant Properties Lis

Date entered in inventory:	Level of survey: ☐ reconnaissance ☐ intensive	Additional research? ☐ yes ☐ no
National Register Status: ☐ listed ☐ in listed district	Other:	
Name:		
☐ pending listing ☐ not eligible		
☐ eligible(district) ☐ eligible (individually)		
☐ not determined		

ARCHITECTURAL/HISTORIC INVENTORY FORM

6600 CHIPPEWA ST

LOCATION MAP (include north arrow):	SITE MAP/PLAN (include north arrow):

Insert photograph of primary structure on property:

Photo 1:	Photo 2:
Description:	Description:
Date: CD No.: Image No.	Date: CD No.: Image No.

Photographer:	
Main Photo:	Images2012\CompleteSurveyPhotos\Chippewa6600.JPG

6600 CHIPPEWA ST

21.(cont.) History:and significance. Expand box as necessary or add continuation pages.

22. (cont.) Sources of information. Expand box as necessary or add continuation pages.

40. (cont.) Description of environment and outbuilding. Expand box as necessary or add continuation pages.

41. (cont.) Description of primary resource. Expand box as necessary, or add continuation pages.

Garavelli's Restaurant, triangular footprint, rounded bay on western tip.

LANSDOWNE
Garavelli
CAFETER
Catering & Banq
352-660
TWO HOT VEGETABLES

MISSOURI DEPARTMENT OF NATURAL RESOURCES
STATE HISTORIC PRESERVATION OFFICE, P.O. Box 176, Jefferson City, MO 65102

ARCHITECTURAL/HISTORIC INVENTORY FORM

1. Survey no.	2. Survey name:
SLC-AS-047	Thematic Survey of Midcentury Modern Movement Nonresidential Architecture in St. Louis

3. County:	4. Address:
St. Louis [Independent City]	**6607 CHIPPEWA ST**
Alternate address if applicable	

5. City/State:	6. UTM:		or: LAT		7. Township/Range/Section:
St. Louis [Independent City], M			LONG:		T: R: S: N/A

8. Historic Name (if known):	9. Present/other name (if known):

10. Ownership:	11a. Historic Use (if known):	11b. Current Use:

HISTORICAL DATA

12. Construction date:	1974	15. Architect:	18. Previously surveyed? ☐ Cite survey name in box 22 cont. (page 3)
Major addition/alteration date:			
13. Significant date/period:			
		16. Builder/contractor:	19. On National Register? Cite nomination name in box 22 cont. (page 3)
14. Area(s) of significance:			
		17. Original or significant owner:	20. National Register eligible?
			Historic District Potential? ☐
21. History and significance on continuation page. ☐		22. Sources of information on continuation page. ☐	Name of Potential District?

ARCHITECTURAL INFORMATIO

23. Category of Property:	30. Roof Material:	37. Windows:
		Type:
24. Vernacular or property type:	31. Chimney placement:	Panes
1-Story Commercial		38. Acreage (rural):
25. Architectural style:	32. Structural system:	Visible from public road? ☐
Modern Movements		39. Changes: (describe in box 41 cont.)
26. Plan Shape:		☐ Addition Date(s)
	33. Exterior wall cladding:	☐ Altered Date(s):
27. Number of Stories:		☐ Moved Date(s):
	34. Foundation Material:	☐ Other Date(s)
		Endangered by:
28. No. of bays (1st floor)	35. Basement type:	40. No. outbuildings (describe in box 40 cont.):
29. Roof Type:	36. Front Porch Type:	41. Further description of building features and associated resources on continuation page. ☐

OTHER

42: Current Owner/address:	43. Inventory form prepared by (name):	44. Survey date:
DEAR ENTERPRISES LLC C/O RICHARD L DEAR		45. Date of revisions:
2909 COUNTRY POINT CT	Additional Information/revisions by:	
GLENCOE MO 63038		Survey Category: ☐ RLS ☐ ILS ☐ Significant Properties Lis

FOR SHPO USE:

Date entered in inventory:	Level of survey: ☐ reconnaissance ☐ intensive	Additional research? ☐ yes ☐ no
National Register Status: ☐ listed ☐ in listed district	Other:	
Name:		
☐ pending listing ☐ not eligible ☐ eligible(district) ☐ eligible (individually) ☐ not determined		

ARCHITECTURAL/HISTORIC INVENTORY FORM

6607 CHIPPEWA ST

LOCATION MAP (include north arrow):	SITE MAP/PLAN (include north arrow):

Insert photograph of primary structure on property:

Photo 1:	Photo 2:
Description:	Description:
Date: CD No.: Image No.	Date: CD No.: Image No.

Photographer:	
Main Photo:	Images2012\CompleteSurveyPhotos\Chippewa6607.JPG

6607 CHIPPEWA ST

21.(cont.) History:and significance. Expand box as necessary or add continuation pages.

22. (cont.) Sources of information. Expand box as necessary or add continuation pages.

40. (cont.) Description of environment and outbuilding. Expand box as necessary or add continuation pages.

41. (cont.) Description of primary resource. Expand box as necessary, or add continuation pages.

red brick restaurant "Miss Sheri's Cafeteria"

Saint Louis
DRIVE THRU

MISSOURI DEPARTMENT OF NATURAL RESOURCES
STATE HISTORIC PRESERVATION OFFICE, P.O. Box 176, Jefferson City, MO 65102

ARCHITECTURAL/HISTORIC INVENTORY FORM

1. Survey no.	2. Survey name:
SLC-AS-047	Thematic Survey of Modern Movement Architecture in St. Louis

3. County:	4. Address:
St. Louis [Independent City]	**6650 CHIPPEWA ST**
Alternate address if applicable	

5. City/State:	6. UTM:		or: LAT		7. Township/Range/Section:
St. Louis [Independent City], M			LONG:		T: R: S: N/A

8. Historic Name (if known):	9. Present/other name (if known):

10. Ownership:	11a. Historic Use (if known):	11b. Current Use:

HISTORICAL DATA

12. Construction date:	1953	15. Architect:	18. Previously surveyed? ☐ Cite survey name in box 22 cont. (page 3)
Major addition/alteration date:			
13. Significant date/period:			
		16. Builder/contractor:	19. On National Register? Cite nomination name in box 22 cont. (page 3)
14. Area(s) of significance:			
		17. Original or significant owner:	20. National Register eligible?
			Historic District Potential? ☐
21. History and significance on continuation page. ☐		22. Sources of information on continuation page. ☐	Name of Potential District?

ARCHITECTURAL INFORMATIO

23. Category of Property:	30. Roof Material:	37. Windows:
		Type:
24. Vernacular or property type:	31. Chimney placement:	Panes
1-Story Commercial		38. Acreage (rural):
25. Architectural style:	32. Structural system:	Visible from public road? ☐
Modern Movements		39. Changes: (describe in box 41 cont.)
26. Plan Shape:		☐ Addition Date(s)
	33. Exterior wall cladding:	☐ Altered Date(s):
27. Number of Stories:		☐ Moved Date(s):
	34. Foundation Material:	☐ Other Date(s)
		Endangered by:
28. No. of bays (1st floor)	35. Basement type:	40. No. outbuildings (describe in box 40 cont.):
29. Roof Type:	36. Front Porch Type:	41. Further description of building features and associated resources on continuation page. ☐

OTHER

42: Current Owner/address:	43. Inventory form prepared by (name):	44. Survey date:
CHIPPEWA IVANHOE LLC		
		45. Date of revisions:
2401 N BALLAS RDD	Additional Information/revisions by:	
TOWN & COUNTR Y 63131		Survey Category:
		☐ RLS ☐ ILS ☐ Significant Properties Lis

FOR SHPO USE:

Date entered in inventory:	Level of survey: ☐ reconnaissance ☐ intensive	Additional research? ☐ yes ☐ no
National Register Status: ☐ listed ☐ in listed district	Other:	
Name:		
☐ pending listing ☐ not eligible		
☐ eligible(district) ☐ eligible (individually)		
☐ not determined		

ARCHITECTURAL/HISTORIC INVENTORY FORM

6650 CHIPPEWA ST

LOCATION MAP (include north arrow):	SITE MAP/PLAN (include north arrow):

Insert photograph of primary structure on property:

Photo 1:	Photo 2:
Description:	Description:
Date: CD No.: Image No.	Date: CD No.: Image No.

Photographer:	
Main Photo:	Images2012\CompleteSurveyPhotos\Chippewa6650.JPG

6650 CHIPPEWA ST

21.(cont.) History:and significance. Expand box as necessary or add continuation pages.

22. (cont.) Sources of information. Expand box as necessary or add continuation pages.

40. (cont.) Description of environment and outbuilding. Expand box as necessary or add continuation pages.

41. (cont.) Description of primary resource. Expand box as necessary, or add continuation pages.

blonde brick. Corner entrance.

6650
EYE CARE
THE HILLS HAIR STUDIO
AVAILABLE
636-733-5003
AVAILABLE
636-733-5030

MISSOURI DEPARTMENT OF NATURAL RESOURCES
STATE HISTORIC PRESERVATION OFFICE, P.O. Box 176, Jefferson City, MO 65102

ARCHITECTURAL/HISTORIC INVENTORY FORM

1. Survey no.	2. Survey name:
SLC-AS-047	Thematic Survey of Midcentury Modern Movement Nonresidential Architecture in St. Louis

3. County:	4. Address:
St. Louis [Independent City]	**6651 CHIPPEWA ST**
Alternate address if applicable	

5. City/State:	6. UTM:		or: LAT		7. Township/Range/Section:
St. Louis [Independent City], M			LONG:		T: R: S: N/A

8. Historic Name (if known):	9. Present/other name (if known):

10. Ownership:	11a. Historic Use (if known):	11b. Current Use:

HISTORICAL DATA

12. Construction date:	1968	15. Architect:	18. Previously surveyed? ☐ Cite survey name in box 22 cont. (page 3)
Major addition/alteration date:			
13. Significant date/period:			
		16. Builder/contractor:	19. On National Register? Cite nomination name in box 22 cont. (page 3)
14. Area(s) of significance:			
		17. Original or significant owner:	20. National Register eligible?
			Historic District Potential? ☐
21. History and significance on continuation page. ☐		22. Sources of information on continuation page. ☐	Name of Potential District?

ARCHITECTURAL INFORMATIO

23. Category of Property:	30. Roof Material:	37. Windows:
		Type:
24. Vernacular or property type:	31. Chimney placement:	Panes
Office Building		38. Acreage (rural):
25. Architectural style:	32. Structural system:	Visible from public road? ☐
Modern Movements		39. Changes: (describe in box 41 cont.)
26. Plan Shape:		☐ Addition Date(s)
	33. Exterior wall cladding:	☐ Altered Date(s):
27. Number of Stories:		☐ Moved Date(s):
	34. Foundation Material:	☐ Other Date(s)
		Endangered by:
28. No. of bays (1st floor)	35. Basement type:	40. No. outbuildings (describe in box 40 cont.):
29. Roof Type:	36. Front Porch Type:	41. Further description of building features and associated resources on continuation page. ☐

OTHER

42: Current Owner/address:	43. Inventory form prepared by (name):	44. Survey date:
MOOPS LLC		
		45. Date of revisions:
2031 S BIG BEND BLVD	Additional Information/revisions by:	
ST LOUIS MO 631172403		Survey Category: ☐ RLS ☐ ILS ☐ Significant Properties Lis

FOR SHPO USE:

Date entered in inventory:	Level of survey: ☐ reconnaissance ☐ intensive	Additional research? ☐ yes ☐ no
National Register Status: ☐ listed ☐ in listed district	Other:	
Name:		
☐ pending listing ☐ not eligible		
☐ eligible(district) ☐ eligible (individually)		
☐ not determined		

ARCHITECTURAL/HISTORIC INVENTORY FORM

6651 CHIPPEWA ST

LOCATION MAP (include north arrow):	SITE MAP/PLAN (include north arrow):

Insert photograph of primary structure on property:

Photo 1:	Photo 2:
Description:	Description:
Date: CD No.: Image No.	Date: CD No.: Image No.

Photographer:	
Main Photo:	Images2012\CompleteSurveyPhotos\Chippewa6651.JPG

6651 CHIPPEWA ST

21.(cont.) History:and significance. Expand box as necessary or add continuation pages.

22. (cont.) Sources of information. Expand box as necessary or add continuation pages.

40. (cont.) Description of environment and outbuilding. Expand box as necessary or add continuation pages.

41. (cont.) Description of primary resource. Expand box as necessary, or add continuation pages.

2 buildings 1 building over garage supported by pillars. Second is corner structure, 3 story tall each

MISSOURI DEPARTMENT OF NATURAL RESOURCES
STATE HISTORIC PRESERVATION OFFICE, P.O. Box 176, Jefferson City, MO 65102

ARCHITECTURAL/HISTORIC INVENTORY FORM

1. Survey no.	2. Survey name:
SLC-AS-047	Thematic Survey of Midcentury Modern Movement Nonresidential Architecture in St. Louis

3. County:	4. Address:
St. Louis [Independent City]	**6654 CHIPPEWA ST**
Alternate address if applicable	

5. City/State:	6. UTM:		or: LAT		7. Township/Range/Section:
St. Louis [Independent City], M			LONG:		T: R: S: N/A

8. Historic Name (if known):	9. Present/other name (if known):

10. Ownership:	11a. Historic Use (if known):	11b. Current Use:

HISTORICAL DATA

12. Construction date:	1950	15. Architect:	18. Previously surveyed? ☐ Cite survey name in box 22 cont. (page 3)
Major addition/alteration date:			
13. Significant date/period:			
		16. Builder/contractor:	19. On National Register? Cite nomination name in box 22 cont. (page 3)
14. Area(s) of significance:			
		17. Original or significant owner:	20. National Register eligible?
			Historic District Potential? ☐
21. History and significance on continuation page. ☐		22. Sources of information on continuation page. ☐	Name of Potential District?

ARCHITECTURAL INFORMATIO

23. Category of Property:	30. Roof Material:	37. Windows: Type:
24. Vernacular or property type:	31. Chimney placement:	Panes
Office Building		38. Acreage (rural): Visible from public road? ☐
25. Architectural style:	32. Structural system:	
Modern Movements		39. Changes: (describe in box 41 cont.)
26. Plan Shape:		☐ Addition Date(s)
	33. Exterior wall cladding:	☐ Altered Date(s):
27. Number of Stories:		☐ Moved Date(s):
	34. Foundation Material:	☐ Other Date(s)
		Endangered by:
28. No. of bays (1st floor)	35. Basement type:	40. No. outbuildings (describe in box 40 cont.):
29. Roof Type:	36. Front Porch Type:	41. Further description of building features and associated resources on continuation page. ☐

OTHER

42: Current Owner/address:	43. Inventory form prepared by (name):	44. Survey date:
COLLINS, JAMES S II & NEVA F TRS		45. Date of revisions:
6654 CHIPPEWA ST	Additional Information/revisions by:	
ST LOUIS MO 63128		Survey Category: ☐ RLS ☐ ILS ☐ Significant Properties Lis

FOR SHPO USE:

Date entered in inventory:	Level of survey: ☐ reconnaissance ☐ intensive	Additional research? ☐ yes ☐ no
National Register Status: ☐ listed ☐ in listed district	Other:	
Name:		
☐ pending listing ☐ not eligible		
☐ eligible(district) ☐ eligible (individually)		
☐ not determined		

ARCHITECTURAL/HISTORIC INVENTORY FORM

6654 CHIPPEWA ST

LOCATION MAP (include north arrow):	SITE MAP/PLAN (include north arrow):

Insert photograph of primary structure on property:

Photo 1:	Photo 2:
Description:	Description:
Date: CD No.: Image No.	Date: CD No.: Image No.

Photographer:	
Main Photo:	Images2012\CompleteSurveyPhotos\Chippewa6654.JPG

6654 CHIPPEWA ST

21.(cont.) History:and significance. Expand box as necessary or add continuation pages.

22. (cont.) Sources of information. Expand box as necessary or add continuation pages.

40. (cont.) Description of environment and outbuilding. Expand box as necessary or add continuation pages.

41. (cont.) Description of primary resource. Expand box as necessary, or add continuation pages.

Law Offices of James Cowlin. Covered in EIFS. Windows replaced.

457-1710
6654
CHIPPEWA
LAW OFFICES
James S. Collins,II
and Associates
PARKING
IN
REAR

MISSOURI DEPARTMENT OF NATURAL RESOURCES
STATE HISTORIC PRESERVATION OFFICE, P.O. Box 176, Jefferson City, MO 65102

ARCHITECTURAL/HISTORIC INVENTORY FORM

1. Survey no.	2. Survey name:
SLC-AS-047	Thematic Survey of Modern Movement Architecture in St. Louis

3. County:	4. Address:
St. Louis [Independent City]	**6671 CHIPPEWA ST**
Alternate address if applicable	

5. City/State:	6. UTM:		or: LAT		7. Township/Range/Section:
St. Louis [Independent City], M			LONG:		T: R: S: N/A

8. Historic Name (if known):	9. Present/other name (if known):

10. Ownership:	11a. Historic Use (if known):	11b. Current Use:

HISTORICAL DATA

12. Construction date:	1965	15. Architect:	18. Previously surveyed? ☐ Cite survey name in box 22 cont. (page 3)
Major addition/alteration date:			
13. Significant date/period:			
		16. Builder/contractor:	19. On National Register? Cite nomination name in box 22 cont. (page 3)
14. Area(s) of significance:			
		17. Original or significant owner:	20. National Register eligible?
			Historic District Potential? ☐
21. History and significance on continuation page. ☐		22. Sources of information on continuation page. ☐	Name of Potential District?

ARCHITECTURAL INFORMATIO

23. Category of Property:	30. Roof Material:	37. Windows:	
		Type:	
24. Vernacular or property type:	31. Chimney placement:	Panes	
1-Story Commercial		38. Acreage (rural):	
25. Architectural style:	32. Structural system:	Visible from public road? ☐	
Modern Movements		39. Changes: (describe in box 41 cont.)	
26. Plan Shape:		☐ Addition	Date(s)
	33. Exterior wall cladding:	☐ Altered	Date(s):
27. Number of Stories:		☐ Moved	Date(s):
	34. Foundation Material:	☐ Other	Date(s)
		Endangered by:	
28. No. of bays (1st floor)	35. Basement type:	40. No. outbuildings (describe in box 40 cont.):	
29. Roof Type:	36. Front Porch Type:	41. Further description of building features and associated resources on continuation page. ☐	

OTHER

42: Current Owner/address:	43. Inventory form prepared by (name):	44. Survey date:
ATELIER ONE LLC		
		45. Date of revisions:
6671 CHIPPEWA ST	Additional Information/revisions by:	
ST LOUIS MO 63109		Survey Category: ☐ RLS ☐ ILS ☐ Significant Properties Lis

FOR SHPO USE:

Date entered in inventory:	Level of survey: ☐ reconnaissance ☐ intensive	Additional research? ☐ yes ☐ no
National Register Status: ☐ listed ☐ in listed district	Other:	
Name:		
☐ pending listing ☐ not eligible		
☐ eligible(district) ☐ eligible (individually)		
☐ not determined		

ARCHITECTURAL/HISTORIC INVENTORY FORM

6671 CHIPPEWA ST

LOCATION MAP (include north arrow):	SITE MAP/PLAN (include north arrow):

Insert photograph of primary structure on property:

Photo 1:	Photo 2:
Description:	Description:
Date: CD No.: Image No.	Date: CD No.: Image No.

Photographer:	
Main Photo:	Images2012\CompleteSurveyPhotos\Chippewa6671.JPG

6671 CHIPPEWA ST

21.(cont.) History:and significance. Expand box as necessary or add continuation pages.

22. (cont.) Sources of information. Expand box as necessary or add continuation pages.

40. (cont.) Description of environment and outbuilding. Expand box as necessary or add continuation pages.

41. (cont.) Description of primary resource. Expand box as necessary, or add continuation pages.

Exterior covered in EIFS.

STREET
NOT THRU

MISSOURI DEPARTMENT OF NATURAL RESOURCES
STATE HISTORIC PRESERVATION OFFICE, P.O. Box 176, Jefferson City, MO 65102

ARCHITECTURAL/HISTORIC INVENTORY FORM

1. Survey no.	2. Survey name:
SLC-AS-047	Thematic Survey of Midcentury Modern Movement Nonresidential Architecture in St. Louis

3. County:	4. Address:
St. Louis [Independent City]	**6680 CHIPPEWA ST**
Alternate address if applicable	

5. City/State:	6. UTM:		or: LAT		7. Township/Range/Section:
St. Louis [Independent City], M			LONG:		T: R: S: N/A

8. Historic Name (if known):	9. Present/other name (if known):

10. Ownership:	11a. Historic Use (if known):	11b. Current Use:

HISTORICAL DATA

12. Construction date:	1968	15. Architect:	18. Previously surveyed? ☐ Cite survey name in box 22 cont. (page 3)
Major addition/alteration date:			
13. Significant date/period:			
		16. Builder/contractor:	19. On National Register? Cite nomination name in box 22 cont. (page 3)
14. Area(s) of significance:			
		17. Original or significant owner:	20. National Register eligible?
			Historic District Potential? ☐
21. History and significance on continuation page. ☐		22. Sources of information on continuation page. ☐	Name of Potential District?

ARCHITECTURAL INFORMATIO

23. Category of Property:	30. Roof Material:	37. Windows: Type:
24. Vernacular or property type:	31. Chimney placement:	Panes
Office Building		38. Acreage (rural): Visible from public road? ☐
25. Architectural style:	32. Structural system:	
Modern Movements		39. Changes: (describe in box 41 cont.)
26. Plan Shape:		☐ Addition Date(s)
	33. Exterior wall cladding:	☐ Altered Date(s):
27. Number of Stories:		☐ Moved Date(s):
	34. Foundation Material:	☐ Other Date(s)
		Endangered by:
28. No. of bays (1st floor)	35. Basement type:	40. No. outbuildings (describe in box 40 cont.):
29. Roof Type:	36. Front Porch Type:	41. Further description of building features and associated resources on continuation page. ☐

OTHER

42: Current Owner/address:	43. Inventory form prepared by (name):	44. Survey date:
EYEPHY PARTNERS LLC		
		45. Date of revisions:
6680 CHIPPEWA ST STE 210	Additional Information/revisions by:	
ST LOUIS MO 63109		Survey Category: ☐ RLS ☐ ILS ☐ Significant Properties Lis

FOR SHPO USE:

Date entered in inventory:	Level of survey: ☐ reconnaissance ☐ intensive	Additional research? ☐ yes ☐ no
National Register Status: ☐ listed ☐ in listed district	Other:	
Name:		
☐ pending listing ☐ not eligible		
☐ eligible(district) ☐ eligible (individually)		
☐ not determined		

ARCHITECTURAL/HISTORIC INVENTORY FORM

6680 CHIPPEWA ST

LOCATION MAP (include north arrow):	SITE MAP/PLAN (include north arrow):

Insert photograph of primary structure on property:

Photo 1:	Photo 2:
Description:	Description:
Date: CD No.: Image No.	Date: CD No.: Image No.

Photographer:	
Main Photo:	Images2012\CompleteSurveyPhotos\Chippewa6680.JPG

6680 CHIPPEWA ST

21.(cont.) History:and significance. Expand box as necessary or add continuation pages.

22. (cont.) Sources of information. Expand box as necessary or add continuation pages.

40. (cont.) Description of environment and outbuilding. Expand box as necessary or add continuation pages.

41. (cont.) Description of primary resource. Expand box as necessary, or add continuation pages.

Second floor covered in EIFS.

MISSOURI DEPARTMENT OF NATURAL RESOURCES
STATE HISTORIC PRESERVATION OFFICE, P.O. Box 176, Jefferson City, MO 65102

ARCHITECTURAL/HISTORIC INVENTORY FORM

1. Survey no.	2. Survey name:
SLC-AS-047	Thematic Survey of Midcentury Modern Movement Nonresidential Architecture in St. Louis

3. County:	4. Address:
St. Louis [Independent City]	**6708 CHIPPEWA ST**
Alternate address if applicable	

5. City/State:	6. UTM:		or: LAT		7. Township/Range/Section:
St. Louis [Independent City], M			LONG:		T: R: S: N/A

8. Historic Name (if known):	9. Present/other name (if known):

10. Ownership:	11a. Historic Use (if known):	11b. Current Use:

HISTORICAL DATA

12. Construction date:	1951	15. Architect:	18. Previously surveyed? ☐ Cite survey name in box 22 cont. (page 3)
Major addition/alteration date:			
13. Significant date/period:			
		16. Builder/contractor:	19. On National Register? Cite nomination name in box 22 cont. (page 3)
14. Area(s) of significance:			
		17. Original or significant owner:	20. National Register eligible?
			Historic District Potential? ☐
21. History and significance on continuation page. ☐		22. Sources of information on continuation page. ☐	Name of Potential District?

ARCHITECTURAL INFORMATIO

23. Category of Property:	30. Roof Material:	37. Windows:
		Type:
24. Vernacular or property type:	31. Chimney placement:	Panes
Office Building		38. Acreage (rural):
25. Architectural style:	32. Structural system:	Visible from public road? ☐
Modern Movements		39. Changes: (describe in box 41 cont.)
26. Plan Shape:		☐ Addition Date(s)
	33. Exterior wall cladding:	☐ Altered Date(s):
27. Number of Stories:		☐ Moved Date(s):
	34. Foundation Material:	☐ Other Date(s)
		Endangered by:
28. No. of bays (1st floor)	35. Basement type:	40. No. outbuildings (describe in box 40 cont.):
29. Roof Type:	36. Front Porch Type:	41. Further description of building features and associated resources on continuation page. ☐

OTHER

42: Current Owner/address:	43. Inventory form prepared by (name):	44. Survey date:
MARY MCBRIDE LLC		
		45. Date of revisions:
6708 CHIPPEWA ST	Additional Information/revisions by:	
ST LOUIS MO 63126		Survey Category:
		☐ RLS ☐ ILS ☐ Significant Properties Lis

FOR SHPO USE:

Date entered in inventory:	Level of survey: ☐ reconnaissance ☐ intensive	Additional research? ☐ yes ☐ no
National Register Status: ☐ listed ☐ in listed district	Other:	
Name:		
☐ pending listing ☐ not eligible		
☐ eligible(district) ☐ eligible (individually)		
☐ not determined		

ARCHITECTURAL/HISTORIC INVENTORY FORM

6708 CHIPPEWA ST

LOCATION MAP (include north arrow):	SITE MAP/PLAN (include north arrow):

Insert photograph of primary structure on property:

Photo 1:	Photo 2:
Description:	Description:
Date: CD No.: Image No.	Date: CD No.: Image No.

Photographer:	
Main Photo:	Images2012\CompleteSurveyPhotos\Chippewa6708.JPG

6708 CHIPPEWA ST

21.(cont.) History:and significance. Expand box as necessary or add continuation pages.

22. (cont.) Sources of information. Expand box as necessary or add continuation pages.

40. (cont.) Description of environment and outbuilding. Expand box as necessary or add continuation pages.

41. (cont.) Description of primary resource. Expand box as necessary, or add continuation pages.

McBride RealNET office. 2-story brick, hipped roof.

RealtyNET Mary McBride

MISSOURI DEPARTMENT OF NATURAL RESOURCES
STATE HISTORIC PRESERVATION OFFICE, P.O. Box 176, Jefferson City, MO 65102

ARCHITECTURAL/HISTORIC INVENTORY FORM

1. Survey no.	SLC-AS-047-0035
2. Survey name:	Thematic Survey of Midcentury Modern Movement Nonresidential Architecture in St. Louis
3. County:	St. Louis [Independent City]
4. Address:	**6725 CHIPPEWA ST**
Alternate address if applicable	
5. City/State:	St. Louis [Independent City], M
6. UTM:	or: LAT 38:35:22.72 LONG: 90:18:28.74
7. Township/Range/Section:	T: R: S: N/A
8. Historic Name (if known):	Undetermined
9. Present/other name (if known):	Eagle Bank & Trust
10. Ownership:	Private
11a. Historic Use (if known):	Commerce Trade
11b. Current Use:	

HISTORICAL DATA

12. Construction date:	1974
Major addition/alteration date:	N/A
13. Significant date/period:	1974
14. Area(s) of significance:	To be determined
15. Architect:	Unknown
16. Builder/contractor:	Uknown - Building permit did not indicate builder
17. Original or significant owner:	Unknown
18. Previously surveyed? ☐ Cite survey name in box 22 cont. (page 3)	
19. On National Register? Cite nomination name in box 22 cont. (page 3)	
20. National Register eligible?	Not determined
Historic District Potential?	☐
Name of Potential District?	
21. History and significance on continuation page.	☐
22. Sources of information on continuation page.	☐

ARCHITECTURAL INFORMATIO

23. Category of Property:	Building
24. Vernacular or property type:	Bank
25. Architectural style:	Modern Movements
26. Plan Shape:	Irregular
27. Number of Stories:	1-story
28. No. of bays (1st floor)	2
29. Roof Type:	Flat
30. Roof Material:	Undetermined
31. Chimney placement:	None
32. Structural system:	Steel
33. Exterior wall cladding:	Concrete
34. Foundation Material:	Concrete
35. Basement type:	Undetermined
36. Front Porch Type:	N/A
37. Windows:	Historic
Type:	Curtain Wall
Panes	1
38. Acreage (rural): Visible from public road?	☑
39. Changes: (describe in box 41 cont.)	
☐ Addition	Date(s)
☐ Altered	Date(s):
☐ Moved	Date(s):
☐ Other	Date(s)
Endangered by:	
40. No. outbuildings (describe in box 40 cont.):	0
41. Further description of building features and associated resources on continuation page.	☑

OTHER

42: Current Owner/address:	EAGLE BANK AND TRUST CO OF MISSOURI 903 JEFFCO EXECUTIVE DRIVE IMPERIAL MO 63052
43. Inventory form prepared by (name):	Patience Stuart Peter Meijer Architect, PC
Additional Information/revisions by:	Betsy Bradley Cultural Resources Office
44. Survey date:	
45. Date of revisions:	
Survey Category:	☑ RLS ☐ ILS ☐ Significant Properties Lis

FOR SHPO USE:

Date entered in inventory:	
Level of survey:	☐ reconnaissance ☐ intensive
Additional research?	☐ yes ☐ no
National Register Status:	☐ listed ☐ in listed district
Name:	
☐ pending listing	☐ not eligible
☐ eligible(district)	☐ eligible (individually)
☐ not determined	
Other:	

ARCHITECTURAL/HISTORIC INVENTORY FORM

6725 CHIPPEWA ST

LOCATION MAP (include north arrow):	SITE MAP/PLAN (include north arrow):

Insert photograph of primary structure on property:

Photo 1:	Photo 2:
Description:	Description:
Looking north at building.	
Date: CD No.: Image No.	Date: CD No.: Image No.

Photographer:	PMA
Main Photo:	Images2012\6725 CHIPPEWA ST_0001.JPG

6725 CHIPPEWA ST

21.(cont.) History:and significance. Expand box as necessary or add continuation pages.

22. (cont.) Sources of information. Expand box as necessary or add continuation pages.

No building permits were found for this property.

40. (cont.) Description of environment and outbuilding. Expand box as necessary or add continuation pages.

41. (cont.) Description of primary resource. Expand box as necessary, or add continuation pages.

The Eagle Bank and Trust building is a single-story building featuring an irregular plan with a flat roof, and concrete foundation. The building has concrete cladding, steel structural frame work, and glass curtain wall system. The Chippewa street façade features the steel framed curtain wall system, which wraps along the north façade. The building is surrounded by a parking lot on three facades, with a mid-rise projected concrete canopy drive-thru teller along the southern façade. A 7,000-sf addition was constructed at a later date.

6725 Chippewa
0
5952ft

PLAINVIEW AVE
CHIPPEWA ST
6725 Chippewa
CHIPPEWA ST
0
38ft

ST. LOUIS
TRADITION
75
YEARS
WEST
366

MISSOURI DEPARTMENT OF NATURAL RESOURCES
STATE HISTORIC PRESERVATION OFFICE, P.O. Box 176, Jefferson City, MO 65102

ARCHITECTURAL/HISTORIC INVENTORY FORM

1. Survey no.	2. Survey name:
SLC-AS-047	Thematic Survey of Midcentury Modern Movement Nonresidential Architecture in St. Louis

3. County:	4. Address:
St. Louis [Independent City]	**6726-8 CHIPPEWA ST**
Alternate address if applicable	

5. City/State:	6. UTM:		or: LAT		7. Township/Range/Section:
St. Louis [Independent City], M			LONG:		T: R: S: N/A

8. Historic Name (if known):	9. Present/other name (if known):

10. Ownership:	11a. Historic Use (if known):	11b. Current Use:

HISTORICAL DATA

12. Construction date:	1973	15. Architect:	18. Previously surveyed? ☐ Cite survey name in box 22 cont. (page 3)
Major addition/alteration date:			
13. Significant date/period:			
		16. Builder/contractor:	19. On National Register? Cite nomination name in box 22 cont. (page 3)
14. Area(s) of significance:			
		17. Original or significant owner:	20. National Register eligible?
			Historic District Potential? ☐
21. History and significance on continuation page. ☐		22. Sources of information on continuation page. ☐	Name of Potential District?

ARCHITECTURAL INFORMATIO

23. Category of Property:	30. Roof Material:	37. Windows:
		Type:
24. Vernacular or property type:	31. Chimney placement:	Panes
1-Story Commercial		38. Acreage (rural):
25. Architectural style:	32. Structural system:	Visible from public road? ☐
Modern Movements		39. Changes: (describe in box 41 cont.)
26. Plan Shape:		☐ Addition Date(s)
	33. Exterior wall cladding:	☐ Altered Date(s):
27. Number of Stories:		☐ Moved Date(s):
	34. Foundation Material:	☐ Other Date(s)
		Endangered by:
28. No. of bays (1st floor)	35. Basement type:	40. No. outbuildings (describe in box 40 cont.):
29. Roof Type:	36. Front Porch Type:	41. Further description of building features and associated resources on continuation page. ☐

OTHER

42: Current Owner/address:	43. Inventory form prepared by (name):	44. Survey date:
DREWES, THEODORE R JR & DOROTHY J		
		45. Date of revisions:
1 MASONRIDGE CT	Additional Information/revisions by:	
ST LOUIS MO 63141		Survey Category:
FOR SHPO USE:		☐ RLS ☐ ILS ☐ Significant Properties Lis

Date entered in inventory:		Level of survey: ☐ reconnaissance ☐ intensive	Additional research? ☐ yes ☐ no
National Register Status: ☐ listed ☐ in listed district		Other:	
Name:			
☐ pending listing ☐ not eligible			
☐ eligible(district) ☐ eligible (individually)			
☐ not determined			

ARCHITECTURAL/HISTORIC INVENTORY FORM

6726-8 CHIPPEWA ST

LOCATION MAP (include north arrow):	SITE MAP/PLAN (include north arrow):

Insert photograph of primary structure on property:

Photo 1:	Photo 2:
Description:	Description:
Date: CD No.: Image No.	Date: CD No.: Image No.

Photographer:	
Main Photo:	Images2012\CompleteSurveyPhotos\Chippewa6726.JPG

6726-8 CHIPPEWA ST

21.(cont.) History:and significance. Expand box as necessary or add continuation pages.

22. (cont.) Sources of information. Expand box as necessary or add continuation pages.

40. (cont.) Description of environment and outbuilding. Expand box as necessary or add continuation pages.

41. (cont.) Description of primary resource. Expand box as necessary, or add continuation pages.

Ted Drew's Frozen Custard. Side gabled roof. Vinyl siding.

MISSOURI DEPARTMENT OF NATURAL RESOURCES
STATE HISTORIC PRESERVATION OFFICE, P.O. Box 176, Jefferson City, MO 65102

ARCHITECTURAL/HISTORIC INVENTORY FORM

1. Survey no.	2. Survey name:
SLC-AS-047	Thematic Survey of Modern Movement Architecture in St. Louis

3. County:	4. Address:
St. Louis [Independent City]	**6735 CHIPPEWA ST**
Alternate address if applicable	

5. City/State:	6. UTM:		or: LAT		7. Township/Range/Section:
St. Louis [Independent City], M			LONG:		T: R: S: N/A

8. Historic Name (if known):	9. Present/other name (if known):

10. Ownership:	11a. Historic Use (if known):	11b. Current Use:

HISTORICAL DATA

12. Construction date:	1948	15. Architect:	18. Previously surveyed? ☐ Cite survey name in box 22 cont. (page 3)
Major addition/alteration date:			
13. Significant date/period:			
		16. Builder/contractor:	19. On National Register? Cite nomination name in box 22 cont. (page 3)
14. Area(s) of significance:			
		17. Original or significant owner:	20. National Register eligible?
			Historic District Potential? ☐
21. History and significance on continuation page. ☐		22. Sources of information on continuation page. ☐	Name of Potential District?

ARCHITECTURAL INFORMATIO

23. Category of Property:	30. Roof Material:	37. Windows:
		Type:
24. Vernacular or property type:	31. Chimney placement:	Panes
1-Story Commercial		38. Acreage (rural):
25. Architectural style:	32. Structural system:	Visible from public road? ☐
Modern Movements		39. Changes: (describe in box 41 cont.)
26. Plan Shape:		☐ Addition Date(s)
	33. Exterior wall cladding:	☐ Altered Date(s):
27. Number of Stories:		☐ Moved Date(s):
	34. Foundation Material:	☐ Other Date(s)
		Endangered by:
28. No. of bays (1st floor)	35. Basement type:	40. No. outbuildings (describe in box 40 cont.):
29. Roof Type:	36. Front Porch Type:	41. Further description of building features and associated resources on continuation page. ☐

OTHER

42: Current Owner/address:	43. Inventory form prepared by (name):	44. Survey date:
CHIPPEWA HOLDINGS LLC		
		45. Date of revisions:
6725 R CHIPPEWA ST	Additional Information/revisions by:	
ST LOUIS MO 63109		Survey Category: ☐ RLS ☐ ILS ☐ Significant Properties Lis

FOR SHPO USE:

Date entered in inventory:	Level of survey: ☐ reconnaissance ☐ intensive	Additional research? ☐ yes ☐ no
National Register Status: ☐ listed ☐ in listed district	Other:	
Name:		
☐ pending listing ☐ not eligible		
☐ eligible(district) ☐ eligible (individually)		
☐ not determined		

ARCHITECTURAL/HISTORIC INVENTORY FORM

6735 CHIPPEWA ST

LOCATION MAP (include north arrow):	SITE MAP/PLAN (include north arrow):

Insert photograph of primary structure on property:

Photo 1:	Photo 2:
Description:	Description:
Date: CD No.: Image No.	Date: CD No.: Image No.

Photographer:	
Main Photo:	Images2012\CompleteSurveyPhotos\Chippewa6735.JPG

6735 CHIPPEWA ST

21.(cont.) History:and significance. Expand box as necessary or add continuation pages.

22. (cont.) Sources of information. Expand box as necessary or add continuation pages.

40. (cont.) Description of environment and outbuilding. Expand box as necessary or add continuation pages.

41. (cont.) Description of primary resource. Expand box as necessary, or add continuation pages.

Front covered in Permastone

www.posterworld.org
6735

MISSOURI DEPARTMENT OF NATURAL RESOURCES
STATE HISTORIC PRESERVATION OFFICE, P.O. Box 176, Jefferson City, MO 65102

ARCHITECTURAL/HISTORIC INVENTORY FORM

1. Survey no.	2. Survey name:
SLC-AS-047	Thematic Survey of Midcentury Modern Movement Nonresidential Architecture in St. Louis

3. County:	4. Address:
St. Louis [Independent City]	**6736-8 CHIPPEWA ST**
Alternate address if applicable	

5. City/State:	6. UTM:		or: LAT		7. Township/Range/Section:
St. Louis [Independent City], M			LONG:		T: R: S: N/A

8. Historic Name (if known):	9. Present/other name (if known):

10. Ownership:	11a. Historic Use (if known):	11b. Current Use:

HISTORICAL DATA

12. Construction date:	1951	15. Architect:	18. Previously surveyed? ☐ Cite survey name in box 22 cont. (page 3)
Major addition/alteration date:			
13. Significant date/period:			
		16. Builder/contractor:	19. On National Register? Cite nomination name in box 22 cont. (page 3)
14. Area(s) of significance:			
		17. Original or significant owner:	20. National Register eligible?
			Historic District Potential? ☐
21. History and significance on continuation page. ☐		22. Sources of information on continuation page. ☐	Name of Potential District?

ARCHITECTURAL INFORMATIO

23. Category of Property:	30. Roof Material:	37. Windows:
		Type:
24. Vernacular or property type:	31. Chimney placement:	Panes
1-Story Commercial		38. Acreage (rural):
25. Architectural style:	32. Structural system:	Visible from public road? ☐
Modern Movements		39. Changes: (describe in box 41 cont.)
26. Plan Shape:		☐ Addition Date(s)
	33. Exterior wall cladding:	☐ Altered Date(s):
27. Number of Stories:		☐ Moved Date(s):
	34. Foundation Material:	☐ Other Date(s)
		Endangered by:
28. No. of bays (1st floor)	35. Basement type:	40. No. outbuildings (describe in box 40 cont.):
29. Roof Type:	36. Front Porch Type:	41. Further description of building features and associated resources on continuation page. ☐

OTHER

42: Current Owner/address:	43. Inventory form prepared by (name):	44. Survey date:
ST LOUIS PROPERTIES, INC		
		45. Date of revisions:
6740 CHIPPEWA	Additional Information/revisions by:	
ST LOUIS MO 63109		Survey Category:
		☐ RLS ☐ ILS ☐ Significant Properties Lis

FOR SHPO USE:

Date entered in inventory:	Level of survey: ☐ reconnaissance ☐ intensive	Additional research? ☐ yes ☐ no
National Register Status: ☐ listed ☐ in listed district	Other:	
Name:		
☐ pending listing ☐ not eligible		
☐ eligible(district) ☐ eligible (individually)		
☐ not determined		

ARCHITECTURAL/HISTORIC INVENTORY FORM

6736-8 CHIPPEWA ST

LOCATION MAP (include north arrow):	SITE MAP/PLAN (include north arrow):

Insert photograph of primary structure on property:

Photo 1:	Photo 2:
Description:	Description:
Date: CD No.: Image No.	Date: CD No.: Image No.

Photographer:	
Main Photo:	Images2012\CompleteSurveyPhotos\Chippewa6736.JPG

6736-8 CHIPPEWA ST

21.(cont.) History:and significance. Expand box as necessary or add continuation pages.

22. (cont.) Sources of information. Expand box as necessary or add continuation pages.

40. (cont.) Description of environment and outbuilding. Expand box as necessary or add continuation pages.

41. (cont.) Description of primary resource. Expand box as necessary, or add continuation pages.

Corner building. Two separate storefronts. Permastone bulkhead. Blonde and brown brick on east side.

Edward Jones | INVESTMENTS
ONE WAY
FORTUNE EXPRESS
RESTAURANT
OPEN
FORTUNE EXPRESS
NOW OPEN SUNDAYS
FREE DELIVERY
Carry-Out
351-9988
CHINESE
FOOD

MISSOURI DEPARTMENT OF NATURAL RESOURCES
STATE HISTORIC PRESERVATION OFFICE, P.O. Box 176, Jefferson City, MO 65102

ARCHITECTURAL/HISTORIC INVENTORY FORM

1. Survey no.	2. Survey name:
SLC-AS-047	Thematic Survey of Midcentury Modern Movement Nonresidential Architecture in St. Louis

3. County:	4. Address:
St. Louis [Independent City]	**6740 CHIPPEWA ST**
Alternate address if applicable	

5. City/State:	6. UTM:		or: LAT		7. Township/Range/Section:
St. Louis [Independent City], M			LONG:		T: R: S: N/A

8. Historic Name (if known):	9. Present/other name (if known):

10. Ownership:	11a. Historic Use (if known):	11b. Current Use:

HISTORICAL DATA

12. Construction date:	1959	15. Architect:	18. Previously surveyed? ☐ Cite survey name in box 22 cont. (page 3)
Major addition/alteration date:			
13. Significant date/period:			
		16. Builder/contractor:	19. On National Register? Cite nomination name in box 22 cont. (page 3)
14. Area(s) of significance:			
		17. Original or significant owner:	20. National Register eligible?
			Historic District Potential? ☐
21. History and significance on continuation page. ☐		22. Sources of information on continuation page. ☐	Name of Potential District?

ARCHITECTURAL INFORMATIO

23. Category of Property:	30. Roof Material:	37. Windows:
		Type:
24. Vernacular or property type:	31. Chimney placement:	Panes
1-Story Commercial		38. Acreage (rural):
25. Architectural style:	32. Structural system:	Visible from public road? ☐
Modern Movements		39. Changes: (describe in box 41 cont.)
26. Plan Shape:		☐ Addition Date(s)
	33. Exterior wall cladding:	☐ Altered Date(s):
27. Number of Stories:		☐ Moved Date(s):
	34. Foundation Material:	☐ Other Date(s)
		Endangered by:
28. No. of bays (1st floor)	35. Basement type:	40. No. outbuildings (describe in box 40 cont.):
29. Roof Type:	36. Front Porch Type:	41. Further description of building features and associated resources on continuation page. ☐

OTHER

42: Current Owner/address:	43. Inventory form prepared by (name):	44. Survey date:
ST LOUIS PROPERTIES, INCORPORATED		
		45. Date of revisions:
6740 CHIPPEWA ST	Additional Information/revisions by:	
ST LOUIS MO 63109		Survey Category:
		☐ RLS ☐ ILS ☐ Significant Properties Lis

FOR SHPO USE:

Date entered in inventory:	Level of survey: ☐ reconnaissance ☐ intensive	Additional research? ☐ yes ☐ no
National Register Status: ☐ listed ☐ in listed district	Other:	
Name:		
☐ pending listing ☐ not eligible		
☐ eligible(district) ☐ eligible (individually)		
☐ not determined		

ARCHITECTURAL/HISTORIC INVENTORY FORM

6740 CHIPPEWA ST

LOCATION MAP (include north arrow):	SITE MAP/PLAN (include north arrow):

Insert photograph of primary structure on property:

Photo 1:	Photo 2:
Description:	Description:
Date: CD No.: Image No.	Date: CD No.: Image No.

Photographer:	
Main Photo:	Images2012\CompleteSurveyPhotos\Chippewa6740.JPG

6740 CHIPPEWA ST

21.(cont.) History:and significance. Expand box as necessary or add continuation pages.

22. (cont.) Sources of information. Expand box as necessary or add continuation pages.

40. (cont.) Description of environment and outbuilding. Expand box as necessary or add continuation pages.

41. (cont.) Description of primary resource. Expand box as necessary, or add continuation pages.

Permastone bulkhead.

Chocolate Chocolate Chocolate Company
CHOCOLATE CHOCOLATE CHOCOLATE
FRESH
CHOCOLATE
DIPPED
STRAWBERRIES
Great Gift's For Father's Day
Open
EXPRESS
SUNDAYS
Coca-Cola beverages
arry-Out

MISSOURI DEPARTMENT OF NATURAL RESOURCES
STATE HISTORIC PRESERVATION OFFICE, P.O. Box 176, Jefferson City, MO 65102

ARCHITECTURAL/HISTORIC INVENTORY FORM

1. Survey no.	2. Survey name:
SLC-AS-047	Thematic Survey of Midcentury Modern Movement Nonresidential Architecture in St. Louis

3. County:	4. Address:
St. Louis [Independent City]	**6756 CHIPPEWA ST**
Alternate address if applicable	

5. City/State:	6. UTM:		or: LAT		7. Township/Range/Section:
St. Louis [Independent City], M			LONG:		T: R: S: N/A

8. Historic Name (if known):	9. Present/other name (if known):

10. Ownership:	11a. Historic Use (if known):	11b. Current Use:

HISTORICAL DATA

12. Construction date:	1955	15. Architect:	18. Previously surveyed? ☐ Cite survey name in box 22 cont. (page 3)
Major addition/alteration date:			
13. Significant date/period:			
		16. Builder/contractor:	19. On National Register? Cite nomination name in box 22 cont. (page 3)
14. Area(s) of significance:			
		17. Original or significant owner:	20. National Register eligible?
			Historic District Potential? ☐
21. History and significance on continuation page. ☐		22. Sources of information on continuation page. ☐	Name of Potential District?

ARCHITECTURAL INFORMATIO

23. Category of Property:	30. Roof Material:	37. Windows:
		Type:
24. Vernacular or property type:	31. Chimney placement:	Panes
1-Story Commercial		38. Acreage (rural):
25. Architectural style:	32. Structural system:	Visible from public road? ☐
Modern Movements		39. Changes: (describe in box 41 cont.)
26. Plan Shape:		☐ Addition Date(s)
	33. Exterior wall cladding:	☐ Altered Date(s):
27. Number of Stories:		☐ Moved Date(s):
	34. Foundation Material:	☐ Other Date(s)
		Endangered by:
28. No. of bays (1st floor)	35. Basement type:	40. No. outbuildings (describe in box 40 cont.):
29. Roof Type:	36. Front Porch Type:	41. Further description of building features and associated resources on continuation page. ☐

OTHER

42: Current Owner/address:	43. Inventory form prepared by (name):	44. Survey date:
6756 CHIPPEWA LLC		
		45. Date of revisions:
6756 CHIPPEWA ST	Additional Information/revisions by:	
ST LOUIS MO 63109		Survey Category: ☐ RLS ☐ ILS ☐ Significant Properties Lis

FOR SHPO USE:

Date entered in inventory:	Level of survey: ☐ reconnaissance ☐ intensive	Additional research? ☐ yes ☐ no
National Register Status: ☐ listed ☐ in listed district	Other:	
Name:		
☐ pending listing ☐ not eligible		
☐ eligible(district) ☐ eligible (individually)		
☐ not determined		

ARCHITECTURAL/HISTORIC INVENTORY FORM

6756 CHIPPEWA ST

LOCATION MAP (include north arrow):	SITE MAP/PLAN (include north arrow):

Insert photograph of primary structure on property:

Photo 1:	Photo 2:
Description:	Description:
Date: CD No.: Image No.	Date: CD No.: Image No.

Photographer:	
Main Photo:	Images2012\CompleteSurveyPhotos\Chippewa6756.JPG

6756 CHIPPEWA ST

21.(cont.) History:and significance. Expand box as necessary or add continuation pages.

22. (cont.) Sources of information. Expand box as necessary or add continuation pages.

40. (cont.) Description of environment and outbuilding. Expand box as necessary or add continuation pages.

41. (cont.) Description of primary resource. Expand box as necessary, or add continuation pages.

Round window on front façade. Hipped roof.

CHIPPEWA EYE CENTRE
PAUL M. BERNIER O.D.
6756
CHIPPEWA EYE CENTRE
INC

MISSOURI DEPARTMENT OF NATURAL RESOURCES
STATE HISTORIC PRESERVATION OFFICE, P.O. Box 176, Jefferson City, MO 65102

ARCHITECTURAL/HISTORIC INVENTORY FORM

1. Survey no.	2. Survey name:
SLC-AS-047	Thematic Survey of Midcentury Modern Movement Nonresidential Architecture in St. Louis

3. County:	4. Address:
St. Louis [Independent City]	**6759 CHIPPEWA ST**
Alternate address if applicable	

5. City/State:	6. UTM:		or: LAT		7. Township/Range/Section:
St. Louis [Independent City], M			LONG:		T: R: S: N/A

8. Historic Name (if known):	9. Present/other name (if known):

10. Ownership:	11a. Historic Use (if known):	11b. Current Use:

HISTORICAL DATA

12. Construction date:	1957	15. Architect:	18. Previously surveyed? ☐ Cite survey name in box 22 cont. (page 3)
Major addition/alteration date:			
13. Significant date/period:			
		16. Builder/contractor:	19. On National Register? Cite nomination name in box 22 cont. (page 3)
14. Area(s) of significance:			
		17. Original or significant owner:	20. National Register eligible?
			Historic District Potential? ☐
21. History and significance on continuation page. ☐		22. Sources of information on continuation page. ☐	Name of Potential District?

ARCHITECTURAL INFORMATIO

23. Category of Property:	30. Roof Material:	37. Windows:
		Type:
24. Vernacular or property type:	31. Chimney placement:	Panes
Over 1-Story Commercial		38. Acreage (rural):
25. Architectural style:	32. Structural system:	Visible from public road? ☐
Modern Movements		39. Changes: (describe in box 41 cont.)
26. Plan Shape:		☐ Addition Date(s)
	33. Exterior wall cladding:	☐ Altered Date(s):
27. Number of Stories:		☐ Moved Date(s):
	34. Foundation Material:	☐ Other Date(s)
		Endangered by:
28. No. of bays (1st floor)	35. Basement type:	40. No. outbuildings (describe in box 40 cont.):
29. Roof Type:	36. Front Porch Type:	41. Further description of building features and associated resources on continuation page. ☐

OTHER

42: Current Owner/address:	43. Inventory form prepared by (name):	44. Survey date:
STUTTE, DANIEL C & MARY S		
		45. Date of revisions:
3003 CARVERVIEW CT	Additional Information/revisions by:	
ST LOUIS MO 63129		Survey Category:
FOR SHPO USE:		☐ RLS ☐ ILS ☐ Significant Properties Lis

Date entered in inventory:	Level of survey: ☐ reconnaissance ☐ intensive	Additional research? ☐ yes ☐ no
National Register Status: ☐ listed ☐ in listed district	Other:	
Name:		
☐ pending listing ☐ not eligible		
☐ eligible(district) ☐ eligible (individually)		
☐ not determined		

ARCHITECTURAL/HISTORIC INVENTORY FORM

6759 CHIPPEWA ST

LOCATION MAP (include north arrow):	SITE MAP/PLAN (include north arrow):

Insert photograph of primary structure on property:

Photo 1:	Photo 2:
Description:	Description:
Date: CD No.: Image No.	Date: CD No.: Image No.

Photographer:	
Main Photo:	Images2012\CompleteSurveyPhotos\Chippewa6759.JPG

6759 CHIPPEWA ST

21.(cont.) History:and significance. Expand box as necessary or add continuation pages.

22. (cont.) Sources of information. Expand box as necessary or add continuation pages.

40. (cont.) Description of environment and outbuilding. Expand box as necessary or add continuation pages.

41. (cont.) Description of primary resource. Expand box as necessary, or add continuation pages.

blonde brick

MISSOURI DEPARTMENT OF NATURAL RESOURCES
STATE HISTORIC PRESERVATION OFFICE, P.O. Box 176, Jefferson City, MO 65102

ARCHITECTURAL/HISTORIC INVENTORY FORM

1. Survey no.	2. Survey name:
SLC-AS-047	Thematic Survey of Modern Movement Architecture in St. Louis

3. County:	4. Address:
St. Louis [Independent City]	**6762 CHIPPEWA ST**
Alternate address if applicable	

5. City/State:	6. UTM:		or: LAT		7. Township/Range/Section:
St. Louis, MO			LONG:		T: R: S: N/A

8. Historic Name (if known):	9. Present/other name (if known):

10. Ownership:	11a. Historic Use (if known):	11b. Current Use:

HISTORICAL DATA

12. Construction date:	1953	15. Architect:	18. Previously surveyed? ☐ Cite survey name in box 22 cont. (page 3)
Major addition/alteration date:			
13. Significant date/period:			
		16. Builder/contractor:	19. On National Register? Cite nomination name in box 22 cont. (page 3)
14. Area(s) of significance:			
		17. Original or significant owner:	20. National Register eligible?
			Historic District Potential? ☐
21. History and significance on continuation page. ☐		22. Sources of information on continuation page. ☐	Name of Potential District?

ARCHITECTURAL INFORMATIO

23. Category of Property:	30. Roof Material:	37. Windows:
		Type:
24. Vernacular or property type:	31. Chimney placement:	Panes
Over 1-Story Commercial		38. Acreage (rural):
25. Architectural style:	32. Structural system:	Visible from public road? ☐
Modern Movements		39. Changes: (describe in box 41 cont.)
26. Plan Shape:		☐ Addition Date(s)
	33. Exterior wall cladding:	☐ Altered Date(s):
27. Number of Stories:		☐ Moved Date(s):
	34. Foundation Material:	☐ Other Date(s)
		Endangered by:
28. No. of bays (1st floor)	35. Basement type:	40. No. outbuildings (describe in box 40 cont.):
29. Roof Type:	36. Front Porch Type:	41. Further description of building features and associated resources on continuation page. ☐

OTHER

42: Current Owner/address:	43. Inventory form prepared by (name):	44. Survey date:
SPD LLC		
		45. Date of revisions:
4700 JAMIESON AVE	Additional Information/revisions by:	
ST LOUIS MO 63109		Survey Category: ☐ RLS ☐ ILS ☐ Significant Properties Lis

FOR SHPO USE:

Date entered in inventory:	Level of survey: ☐ reconnaissance ☐ intensive	Additional research? ☐ yes ☐ no
National Register Status: ☐ listed ☐ in listed district	Other:	
Name:		
☐ pending listing ☐ not eligible		
☐ eligible(district) ☐ eligible (individually)		
☐ not determined		

ARCHITECTURAL/HISTORIC INVENTORY FORM

6762 CHIPPEWA ST

LOCATION MAP (include north arrow):	SITE MAP/PLAN (include north arrow):

Insert photograph of primary structure on property:

Photo 1:	Photo 2:
Description:	Description:
Date: CD No.: Image No.	Date: CD No.: Image No.

Photographer:	
Main Photo:	Images2012\CompleteSurveyPhotos\Chippewa6762.JPG

6762 CHIPPEWA ST

21.(cont.) History:and significance. Expand box as necessary or add continuation pages.

22. (cont.) Sources of information. Expand box as necessary or add continuation pages.

40. (cont.) Description of environment and outbuilding. Expand box as necessary or add continuation pages.

41. (cont.) Description of primary resource. Expand box as necessary, or add continuation pages.

Corner storefront. White brick. Storefront partially modified

MARK ANTHONY GROUP
INSURANCE & RISK MANAGEMENT
SALON
FLEUR DE LIS
314.457.0009

MISSOURI DEPARTMENT OF NATURAL RESOURCES
STATE HISTORIC PRESERVATION OFFICE, P.O. Box 176, Jefferson City, MO 65102

ARCHITECTURAL/HISTORIC INVENTORY FORM

1. Survey no.	2. Survey name:
SLC-AS-047	Thematic Survey of Midcentury Modern Movement Nonresidential Architecture in St. Louis

3. County:	4. Address:
St. Louis [Independent City]	**6974-8 CHIPPEWA ST**
Alternate address if applicable	

5. City/State:	6. UTM:		or: LAT		7. Township/Range/Section:
St. Louis [Independent City], M			LONG:		T: R: S: N/A

8. Historic Name (if known):	9. Present/other name (if known):

10. Ownership:	11a. Historic Use (if known):	11b. Current Use:

HISTORICAL DATA

12. Construction date:	1954	15. Architect:	18. Previously surveyed? ☐ Cite survey name in box 22 cont. (page 3)
Major addition/alteration date:			
13. Significant date/period:			
		16. Builder/contractor:	19. On National Register? Cite nomination name in box 22 cont. (page 3)
14. Area(s) of significance:			
		17. Original or significant owner:	20. National Register eligible?
			Historic District Potential? ☐
21. History and significance on continuation page. ☐		22. Sources of information on continuation page. ☐	Name of Potential District?

ARCHITECTURAL INFORMATIO

23. Category of Property:	30. Roof Material:	37. Windows:
		Type:
24. Vernacular or property type:	31. Chimney placement:	Panes
1-Story Commercial		38. Acreage (rural):
25. Architectural style:	32. Structural system:	Visible from public road? ☐
Modern Movements		39. Changes: (describe in box 41 cont.)
26. Plan Shape:		☐ Addition Date(s)
	33. Exterior wall cladding:	☐ Altered Date(s):
27. Number of Stories:		☐ Moved Date(s):
	34. Foundation Material:	☐ Other Date(s)
		Endangered by:
28. No. of bays (1st floor)	35. Basement type:	40. No. outbuildings (describe in box 40 cont.):
29. Roof Type:	36. Front Porch Type:	41. Further description of building features and associated resources on continuation page. ☐

OTHER

42: Current Owner/address:	43. Inventory form prepared by (name):	44. Survey date:
BRACIC,ZAIM & SENADA		
		45. Date of revisions:
12841 POLO PARC DR	Additional Information/revisions by:	
ST LOUIS MO 63146		Survey Category:
FOR SHPO USE:		☐ RLS ☐ ILS ☐ Significant Properties Lis

Date entered in inventory:	Level of survey: ☐ reconnaissance ☐ intensive	Additional research? ☐ yes ☐ no
National Register Status: ☐ listed ☐ in listed district	Other:	
Name:		
☐ pending listing ☐ not eligible		
☐ eligible(district) ☐ eligible (individually)		
☐ not determined		

ARCHITECTURAL/HISTORIC INVENTORY FORM

6974-8 CHIPPEWA ST

LOCATION MAP (include north arrow):	SITE MAP/PLAN (include north arrow):

Insert photograph of primary structure on property:

Photo 1:	Photo 2:
Description:	Description:
Date: CD No.: Image No.	Date: CD No.: Image No.

Photographer:	
Main Photo:	Images2012\CompleteSurveyPhotos\Chippewa6974.jpg

6974-8 CHIPPEWA ST

21.(cont.) History:and significance. Expand box as necessary or add continuation pages.

22. (cont.) Sources of information. Expand box as necessary or add continuation pages.

40. (cont.) Description of environment and outbuilding. Expand box as necessary or add continuation pages.

41. (cont.) Description of primary resource. Expand box as necessary, or add continuation pages.

One-story commercial, unaltered. Original fenestration and entry doors; projecting aluminum canopies over shop windows; projecting aluminum parapet at front. Stone veneer front façade.

FOR
RENT

MISSOURI DEPARTMENT OF NATURAL RESOURCES
STATE HISTORIC PRESERVATION OFFICE, P.O. Box 176, Jefferson City, MO 65102

ARCHITECTURAL/HISTORIC INVENTORY FORM

1. Survey no.	2. Survey name:
SLC-AS-047	Thematic Survey of Modern Movement Architecture in St. Louis

3. County:	4. Address:
St. Louis [Independent City]	**6977-9 CHIPPEWA ST**
Alternate address if applicable	

5. City/State:	6. UTM:		or: LAT		7. Township/Range/Section:
St. Louis, MO			LONG:		T: R: S: N/A

8. Historic Name (if known):	9. Present/other name (if known):

10. Ownership:	11a. Historic Use (if known):	11b. Current Use:

HISTORICAL DATA

12. Construction date:	15. Architect:	18. Previously surveyed? ☐ Cite survey name in box 22 cont. (page 3)
Major addition/alteration date:		
13. Significant date/period:		
	16. Builder/contractor:	19. On National Register? Cite nomination name in box 22 cont. (page 3)
14. Area(s) of significance:		
	17. Original or significant owner:	20. National Register eligible?
		Historic District Potential? ☐
21. History and significance on continuation page. ☐	22. Sources of information on continuation page. ☐	Name of Potential District?

ARCHITECTURAL INFORMATIO

23. Category of Property:	30. Roof Material:	37. Windows: Type:
24. Vernacular or property type:	31. Chimney placement:	Panes
1-Story Commercial		38. Acreage (rural): Visible from public road? ☐
25. Architectural style:	32. Structural system:	
Modern Movements		39. Changes: (describe in box 41 cont.)
26. Plan Shape:		☐ Addition Date(s)
	33. Exterior wall cladding:	☐ Altered Date(s):
27. Number of Stories:		☐ Moved Date(s):
	34. Foundation Material:	☐ Other Date(s)
		Endangered by:
28. No. of bays (1st floor)	35. Basement type:	40. No. outbuildings (describe in box 40 cont.):
29. Roof Type:	36. Front Porch Type:	41. Further description of building features and associated resources on continuation page. ☐

OTHER

42: Current Owner/address:	43. Inventory form prepared by (name):	44. Survey date:
ANDREAS LIVINGSTON PARTNERS		45. Date of revisions:
6979 CHIPPEWA ST	Additional Information/revisions by:	
ST LOUIS MO 63109		Survey Category: ☐ RLS ☐ ILS ☐ Significant Properties Lis

FOR SHPO USE:

Date entered in inventory:	Level of survey: ☐ reconnaissance ☐ intensive	Additional research? ☐ yes ☐ no
National Register Status: ☐ listed ☐ in listed district	Other:	
Name:		
☐ pending listing ☐ not eligible		
☐ eligible(district) ☐ eligible (individually)		
☐ not determined		

ARCHITECTURAL/HISTORIC INVENTORY FORM

6977-9 CHIPPEWA ST

LOCATION MAP (include north arrow):	SITE MAP/PLAN (include north arrow):

Insert photograph of primary structure on property:

Photo 1:	Photo 2:
Description:	Description:
Date: CD No.: Image No.	Date: CD No.: Image No.

Photographer:	
Main Photo:	Images2012\CompleteSurveyPhotos\Chippewa6977.jpg

6977-9 CHIPPEWA ST

21.(cont.) History:and significance. Expand box as necessary or add continuation pages.

22. (cont.) Sources of information. Expand box as necessary or add continuation pages.

40. (cont.) Description of environment and outbuilding. Expand box as necessary or add continuation pages.

41. (cont.) Description of primary resource. Expand box as necessary, or add continuation pages.

St. Louis Hills Dental Group. 1story brick. Covered in EIFS. Totally remodeled c. 2000.

St. Louis Hills
DENTAL GROUP
The St. Louis Hills
DENTAL GROUP

MISSOURI DEPARTMENT OF NATURAL RESOURCES
STATE HISTORIC PRESERVATION OFFICE, P.O. Box 176, Jefferson City, MO 65102

ARCHITECTURAL/HISTORIC INVENTORY FORM

1. Survey no.	2. Survey name:
SLC-AS-047	Thematic Survey of Midcentury Modern Movement Nonresidential Architecture in St. Louis

3. County:	4. Address:
St. Louis [Independent City]	**6984 CHIPPEWA ST**
Alternate address if applicable	

5. City/State:	6. UTM:		or: LAT		7. Township/Range/Section:
St. Louis [Independent City], M			LONG:		T: R: S: N/A

8. Historic Name (if known):	9. Present/other name (if known):

10. Ownership:	11a. Historic Use (if known):	11b. Current Use:

HISTORICAL DATA

12. Construction date:	1958	15. Architect:	18. Previously surveyed? ☐ Cite survey name in box 22 cont. (page 3)
Major addition/alteration date:			
13. Significant date/period:			
		16. Builder/contractor:	19. On National Register? Cite nomination name in box 22 cont. (page 3)
14. Area(s) of significance:			
		17. Original or significant owner:	20. National Register eligible?
			Historic District Potential? ☐
21. History and significance on continuation page. ☐		22. Sources of information on continuation page. ☐	Name of Potential District?

ARCHITECTURAL INFORMATIO

23. Category of Property:	30. Roof Material:	37. Windows:
		Type:
24. Vernacular or property type:	31. Chimney placement:	Panes
1-Story Commercial		38. Acreage (rural):
25. Architectural style:	32. Structural system:	Visible from public road? ☐
Modern Movements		39. Changes: (describe in box 41 cont.)
26. Plan Shape:		☐ Addition Date(s)
	33. Exterior wall cladding:	☐ Altered Date(s):
27. Number of Stories:		☐ Moved Date(s):
	34. Foundation Material:	☐ Other Date(s)
		Endangered by:
28. No. of bays (1st floor)	35. Basement type:	40. No. outbuildings (describe in box 40 cont.):
29. Roof Type:	36. Front Porch Type:	41. Further description of building features and associated resources on continuation page. ☐

OTHER

42: Current Owner/address:	43. Inventory form prepared by (name):	44. Survey date:
HAGIPARIS, JOYCE		
		45. Date of revisions:
5339 AUTUMN WINDS DR	Additional Information/revisions by:	
ST LOUIS MO 63129		Survey Category:
FOR SHPO USE:		☐ RLS ☐ ILS ☐ Significant Properties Lis

Date entered in inventory:	Level of survey: ☐ reconnaissance ☐ intensive	Additional research? ☐ yes ☐ no
National Register Status: ☐ listed ☐ in listed district	Other:	
Name:		
☐ pending listing ☐ not eligible		
☐ eligible(district) ☐ eligible (individually)		
☐ not determined		

ARCHITECTURAL/HISTORIC INVENTORY FORM

6984 CHIPPEWA ST

LOCATION MAP (include north arrow):	SITE MAP/PLAN (include north arrow):

Insert photograph of primary structure on property:

Photo 1:	Photo 2:
Description:	Description:
Date: CD No.: Image No.	Date: CD No.: Image No.

Photographer:	
Main Photo:	Images2012\CompleteSurveyPhotos\Chippewa6984.jpg

6984 CHIPPEWA ST

21.(cont.) History:and significance. Expand box as necessary or add continuation pages.

22. (cont.) Sources of information. Expand box as necessary or add continuation pages.

40. (cont.) Description of environment and outbuilding. Expand box as necessary or add continuation pages.

41. (cont.) Description of primary resource. Expand box as necessary, or add continuation pages.

Typical MCM commercial storefront; shop windows replaced; side façade storefront bricked-in. Backlit awning covers original projecting metal canopy.

DO NOT
ENTER
FYI TRADING CO.
FYI TRADING CO.
$1.00 SAL
MARCH 12-?

MISSOURI DEPARTMENT OF NATURAL RESOURCES
STATE HISTORIC PRESERVATION OFFICE, P.O. Box 176, Jefferson City, MO 65102

ARCHITECTURAL/HISTORIC INVENTORY FORM

1. Survey no.	2. Survey name:
SLC-AS-047	Thematic Survey of Midcentury Modern Movement Nonresidential Architecture in St. Louis

3. County:	4. Address:
St. Louis [Independent City]	**6985 CHIPPEWA ST**
Alternate address if applicable	

5. City/State:	6. UTM:		or: LAT		7. Township/Range/Section:
St. Louis [Independent City], M			LONG:		T: R: S: N/A

8. Historic Name (if known):	9. Present/other name (if known):

10. Ownership:	11a. Historic Use (if known):	11b. Current Use:

HISTORICAL DATA

12. Construction date:	1954	15. Architect:	18. Previously surveyed? ☐ Cite survey name in box 22 cont. (page 3)
Major addition/alteration date:			
13. Significant date/period:			
		16. Builder/contractor:	19. On National Register? Cite nomination name in box 22 cont. (page 3)
14. Area(s) of significance:			
		17. Original or significant owner:	20. National Register eligible?
			Historic District Potential? ☐
21. History and significance on continuation page. ☐		22. Sources of information on continuation page. ☐	Name of Potential District?

ARCHITECTURAL INFORMATIO

23. Category of Property:	30. Roof Material:	37. Windows:
		Type:
24. Vernacular or property type:	31. Chimney placement:	Panes
1-Story Commercial		38. Acreage (rural):
25. Architectural style:	32. Structural system:	Visible from public road? ☐
Modern Movements		39. Changes: (describe in box 41 cont.)
26. Plan Shape:		☐ Addition Date(s)
	33. Exterior wall cladding:	☐ Altered Date(s):
27. Number of Stories:		☐ Moved Date(s):
	34. Foundation Material:	☐ Other Date(s)
		Endangered by:
28. No. of bays (1st floor)	35. Basement type:	40. No. outbuildings (describe in box 40 cont.):
29. Roof Type:	36. Front Porch Type:	41. Further description of building features and associated resources on continuation page. ☐

OTHER

42: Current Owner/address:	43. Inventory form prepared by (name):	44. Survey date:
TORRISI, PHILLIP J		
		45. Date of revisions:
5121 BISCHOFF	Additional Information/revisions by:	
ST LOUIS MO 63110		Survey Category:
		☐ RLS ☐ ILS ☐ Significant Properties Lis

FOR SHPO USE:

Date entered in inventory:	Level of survey: ☐ reconnaissance ☐ intensive	Additional research? ☐ yes ☐ no
National Register Status: ☐ listed ☐ in listed district	Other:	
Name:		
☐ pending listing ☐ not eligible		
☐ eligible(district) ☐ eligible (individually)		
☐ not determined		

ARCHITECTURAL/HISTORIC INVENTORY FORM

6985 CHIPPEWA ST

LOCATION MAP (include north arrow):	SITE MAP/PLAN (include north arrow):

Insert photograph of primary structure on property:

Photo 1:	Photo 2:
Description:	Description:
Date: CD No.: Image No.	Date: CD No.: Image No.

Photographer:	
Main Photo:	Images2012\CompleteSurveyPhotos\Chippewa6985.jpg

6985 CHIPPEWA ST

21.(cont.) History:and significance. Expand box as necessary or add continuation pages.

22. (cont.) Sources of information. Expand box as necessary or add continuation pages.

40. (cont.) Description of environment and outbuilding. Expand box as necessary or add continuation pages.

41. (cont.) Description of primary resource. Expand box as necessary, or add continuation pages.

One-story commercial brick veneer. Front façade retains projecting wing wall that projects above roofline. Remainder of front façade covered with EIFS.

TORRISI

MISSOURI DEPARTMENT OF NATURAL RESOURCES
STATE HISTORIC PRESERVATION OFFICE, P.O. Box 176, Jefferson City, MO 65102

ARCHITECTURAL/HISTORIC INVENTORY FORM

1. Survey no.	2. Survey name:
SLC-AS-047	Thematic Survey of Modern Movement Architecture in St. Louis

3. County:	4. Address:
St. Louis [Independent City]	**6997 CHIPPEWA ST**
Alternate address if applicable	

5. City/State:	6. UTM:		or: LAT		7. Township/Range/Section:
St. Louis [Independent City], M			LONG:		T: R: S: N/A

8. Historic Name (if known):	9. Present/other name (if known):

10. Ownership:	11a. Historic Use (if known):	11b. Current Use:

HISTORICAL DATA

12. Construction date:	1947	15. Architect:	18. Previously surveyed? ☐ Cite survey name in box 22 cont. (page 3)
Major addition/alteration date:			
13. Significant date/period:			
		16. Builder/contractor:	19. On National Register? Cite nomination name in box 22 cont. (page 3)
14. Area(s) of significance:			
		17. Original or significant owner:	20. National Register eligible?
			Historic District Potential? ☐
21. History and significance on continuation page. ☐		22. Sources of information on continuation page. ☐	Name of Potential District?

ARCHITECTURAL INFORMATIO

23. Category of Property:	30. Roof Material:	37. Windows:	
		Type:	
24. Vernacular or property type:	31. Chimney placement:	Panes	
1-Story Commercial		38. Acreage (rural):	
25. Architectural style:	32. Structural system:	Visible from public road? ☐	
Modern Movements		39. Changes: (describe in box 41 cont.)	
26. Plan Shape:		☐ Addition	Date(s)
	33. Exterior wall cladding:	☐ Altered	Date(s):
27. Number of Stories:		☐ Moved	Date(s):
	34. Foundation Material:	☐ Other	Date(s)
		Endangered by:	
28. No. of bays (1st floor)	35. Basement type:	40. No. outbuildings (describe in box 40 cont.):	
29. Roof Type:	36. Front Porch Type:	41. Further description of building features and associated resources on continuation page. ☐	

OTHER

42: Current Owner/address:			43. Inventory form prepared by (name):	44. Survey date:
MAFEHEAD PROPERTIES LLC				45. Date of revisions:
6997 CHIPPEWA ST			Additional Information/revisions by:	
ST LOUIS	MO	63109		Survey Category: ☐ RLS ☐ ILS ☐ Significant Properties Lis

FOR SHPO USE:

Date entered in inventory:	Level of survey: ☐ reconnaissance ☐ intensive	Additional research? ☐ yes ☐ no
National Register Status: ☐ listed ☐ in listed district	Other:	
Name:		
☐ pending listing ☐ not eligible		
☐ eligible(district) ☐ eligible (individually)		
☐ not determined		

ARCHITECTURAL/HISTORIC INVENTORY FORM

6997 CHIPPEWA ST

LOCATION MAP (include north arrow):	SITE MAP/PLAN (include north arrow):

Insert photograph of primary structure on property:

Photo 1:	Photo 2:
Description:	Description:
Date: CD No.: Image No.	Date: CD No.: Image No.

Photographer:	
Main Photo:	Images2012\CompleteSurveyPhotos\Chippewa6997.jpg

6997 CHIPPEWA ST

21.(cont.) History:and significance. Expand box as necessary or add continuation pages.

22. (cont.) Sources of information. Expand box as necessary or add continuation pages.

40. (cont.) Description of environment and outbuilding. Expand box as necessary or add continuation pages.

41. (cont.) Description of primary resource. Expand box as necessary, or add continuation pages.

Johnny Gitto's Restaurant. Red brick, side gabled roof. Chimney set perpendicular off front façade

Johnny
Gill's

MISSOURI DEPARTMENT OF NATURAL RESOURCES
STATE HISTORIC PRESERVATION OFFICE, P.O. Box 176, Jefferson City, MO 65102

ARCHITECTURAL/HISTORIC INVENTORY FORM

1. Survey no.	2. Survey name:
SLC-AS-047	Thematic Survey of Midcentury Modern Movement Nonresidential Architecture in St. Louis

3. County:	4. Address:
St. Louis [Independent City]	**7000 CHIPPEWA ST**
Alternate address if applicable	

5. City/State:	6. UTM:		or: LAT		7. Township/Range/Section:
St. Louis [Independent City], M			LONG:		T: R: S: N/A

8. Historic Name (if known):	9. Present/other name (if known):

10. Ownership:	11a. Historic Use (if known):	11b. Current Use:

HISTORICAL DATA

12. Construction date:	1951	15. Architect:	18. Previously surveyed? ☐ Cite survey name in box 22 cont. (page 3)
Major addition/alteration date:			
13. Significant date/period:			
		16. Builder/contractor:	19. On National Register? Cite nomination name in box 22 cont. (page 3)
14. Area(s) of significance:			
		17. Original or significant owner:	20. National Register eligible?
			Historic District Potential? ☐
21. History and significance on continuation page. ☐		22. Sources of information on continuation page. ☐	Name of Potential District?

ARCHITECTURAL INFORMATIO

23. Category of Property:	30. Roof Material:	37. Windows:
		Type:
24. Vernacular or property type:	31. Chimney placement:	Panes
Over 1-Story Commercial		38. Acreage (rural):
25. Architectural style:	32. Structural system:	Visible from public road? ☐
Modern Movements		39. Changes: (describe in box 41 cont.)
26. Plan Shape:		☐ Addition Date(s)
	33. Exterior wall cladding:	☐ Altered Date(s):
27. Number of Stories:		☐ Moved Date(s):
	34. Foundation Material:	☐ Other Date(s)
		Endangered by:
28. No. of bays (1st floor)	35. Basement type:	40. No. outbuildings (describe in box 40 cont.):
29. Roof Type:	36. Front Porch Type:	41. Further description of building features and associated resources on continuation page. ☐

OTHER

42: Current Owner/address:			43. Inventory form prepared by (name):	44. Survey date:
BRATIC, ROCKO R & SANDRA				45. Date of revisions:
P O BOX 230017			Additional Information/revisions by:	
ST LOUIS	MO	63123		Survey Category: ☐ RLS ☐ ILS ☐ Significant Properties Lis

FOR SHPO USE:

Date entered in inventory:	Level of survey: ☐ reconnaissance ☐ intensive	Additional research? ☐ yes ☐ no
National Register Status: ☐ listed ☐ in listed district	Other:	
Name:		
☐ pending listing ☐ not eligible		
☐ eligible(district) ☐ eligible (individually)		
☐ not determined		

ARCHITECTURAL/HISTORIC INVENTORY FORM

7000 CHIPPEWA ST

LOCATION MAP (include north arrow):	SITE MAP/PLAN (include north arrow):

Insert photograph of primary structure on property:

Photo 1:	Photo 2:
Description:	Description:
Date: CD No.: Image No.	Date: CD No.: Image No.

Photographer:	
Main Photo:	Images2012\CompleteSurveyPhotos\Chippewa7000.jpg

7000 CHIPPEWA ST

21.(cont.) History:and significance. Expand box as necessary or add continuation pages.

22. (cont.) Sources of information. Expand box as necessary or add continuation pages.

40. (cont.) Description of environment and outbuilding. Expand box as necessary or add continuation pages.

41. (cont.) Description of primary resource. Expand box as necessary, or add continuation pages.

Two-story apartment (?) building ca. 1951 that has been converted to office use with a large 2-story brick front addition with ribbon windows.

MEXICAN
RESTAURANT
EL MAGUEY
Authentic Mexican Food

MISSOURI DEPARTMENT OF NATURAL RESOURCES
STATE HISTORIC PRESERVATION OFFICE, P.O. Box 176, Jefferson City, MO 65102

ARCHITECTURAL/HISTORIC INVENTORY FORM

1. Survey no.	2. Survey name:
SLC-AS-047-0036	Thematic Survey of Midcentury Modern Movement Nonresidential Architecture in St. Louis

3. County:	4. Address:
St. Louis [Independent City]	**7001 CHIPPEWA ST**
Alternate address if applicable	

5. City/State:	6. UTM:		or:	LAT	38:35:8.71	7. Township/Range/Section:
St. Louis [Independent City], M				LONG:	90:18:53.91	T: R: S: N/A

8. Historic Name (if known):	9. Present/other name (if known):
	Rosebrough Monument Co.

10. Ownership:	11a. Historic Use (if known):	11b. Current Use:
Private	Commerce Trade	

HISTORICAL DATA

12. Construction date:	1952	15. Architect:	18. Previously surveyed? ☐ Cite survey name in box 22 cont. (page 3)
Major addition/alteration date:	N/A	F. C. Schuster	
13. Significant date/period:			
1952		16. Builder/contractor:	19. On National Register? Cite nomination name in box 22 cont. (page 3)
14. Area(s) of significance:		C & B Construction Co.	
To be determined			
		17. Original or significant owner:	20. National Register eligible?
		Undetermined	Not determined
21. History and significance on continuation page. ☐			Historic District Potential? ☐
		22. Sources of information on continuation page. ☑	Name of Potential District?

ARCHITECTURAL INFORMATIO

23. Category of Property:	30. Roof Material:	37. Windows:	Non Historic
Building	Undetermined	Type:	Fixed
24. Vernacular or property type:	31. Chimney placement:	Panes	Storefront
1-Story Commercial	None	38. Acreage (rural):	
25. Architectural style:	32. Structural system:	Visible from public road? ☑	
Modern/ Neo-Expressionist	Undetermined	39. Changes: (describe in box 41 cont.)	
26. Plan Shape:		☐ Addition	Date(s)
Rectangular Short St. Fac	33. Exterior wall cladding:	☐ Altered	Date(s):
27. Number of Stories:	Brick	☐ Moved	Date(s):
1-story	34. Foundation Material:	☐ Other	Date(s)
	Concrete	Endangered by:	
28. No. of bays (1st floor)	35. Basement type:	40. No. outbuildings (describe in box 40 cont.):	
3	Undetermined	0	
29. Roof Type:	36. Front Porch Type:	41. Further description of building features and associated resources on continuation page. ☑	
Flat	N/A		

OTHER

42: Current Owner/address:	43. Inventory form prepared by (name):	44. Survey date:
R & S PARTNERSHIP	Patience Stuart	
	Peter Meijer Architect, PC	45. Date of revisions:
7501 OLIVE ST RD	Additional Information/revisions by:	
ST LOUIS MO 63131	Betsy Bradley	Survey Category:
FOR SHPO USE:	Cultural Resources Office	☑ RLS ☐ ILS ☐ Significant Properties Lis

Date entered in inventory:	Level of survey: ☐ reconnaissance ☐ intensive	Additional research? ☐ yes ☐ no
National Register Status: ☐ listed ☐ in listed district	Other:	
Name:		
☐ pending listing ☐ not eligible		
☐ eligible(district) ☐ eligible (individually)		
☐ not determined		

ARCHITECTURAL/HISTORIC INVENTORY FORM

7001 CHIPPEWA ST

LOCATION MAP (include north arrow):	SITE MAP/PLAN (include north arrow):

Insert photograph of primary structure on property:

Photo 1:	Photo 2:
Description:	Description:
Looking northeast at front façade.	
Date: CD No.: Image No.	Date: CD No.: Image No.

Photographer:	PMA
Main Photo:	Images2012\7001 CHIPPEWA ST.JPG

7001 CHIPPEWA ST

21.(cont.) History:and significance. Expand box as necessary or add continuation pages.

22. (cont.) Sources of information. Expand box as necessary or add continuation pages.

St Louis building permit H3388, 10/30/1952: F.C. Schuster, architect; builder listed as C & B Const. Co. "1-story commercial."

40. (cont.) Description of environment and outbuilding. Expand box as necessary or add continuation pages.

41. (cont.) Description of primary resource. Expand box as necessary, or add continuation pages.

The Rosebrough Monument Company building is a single story building with a rectangular plan, flat roof and original windows. The main façade, and focal point of the building, is recessed. A projecting parapet is supported by four concrete angled pilasters with two 2-pane vertical windows flanking either side of the entry. The west façade features hand-painted signage along the roof line. The east façade features one ground to roof vertical pane window, with a vertical eight pane window. The façade, excluding the entry, alternates red and green washed brick.

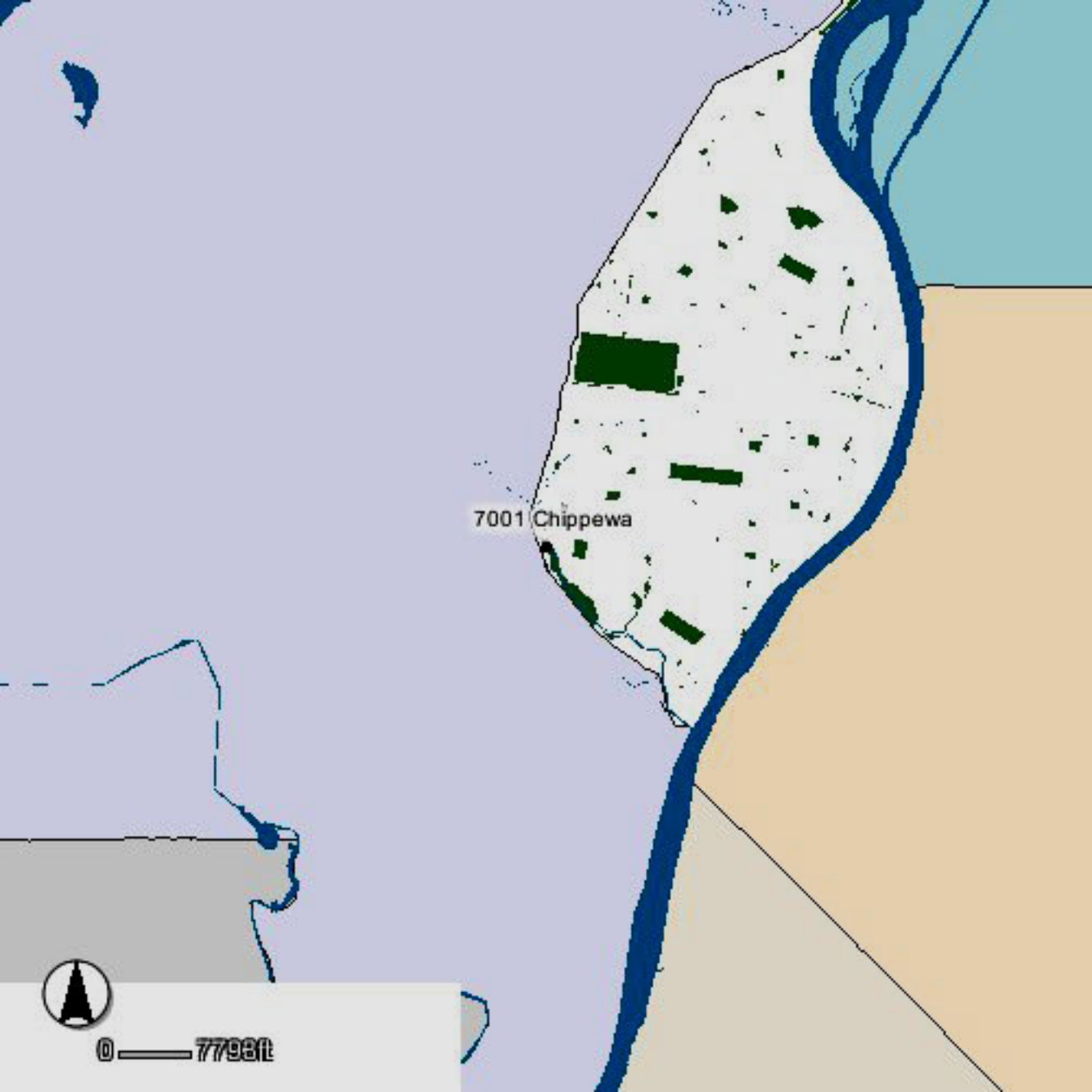
7001 Chippewa
0
7798ft

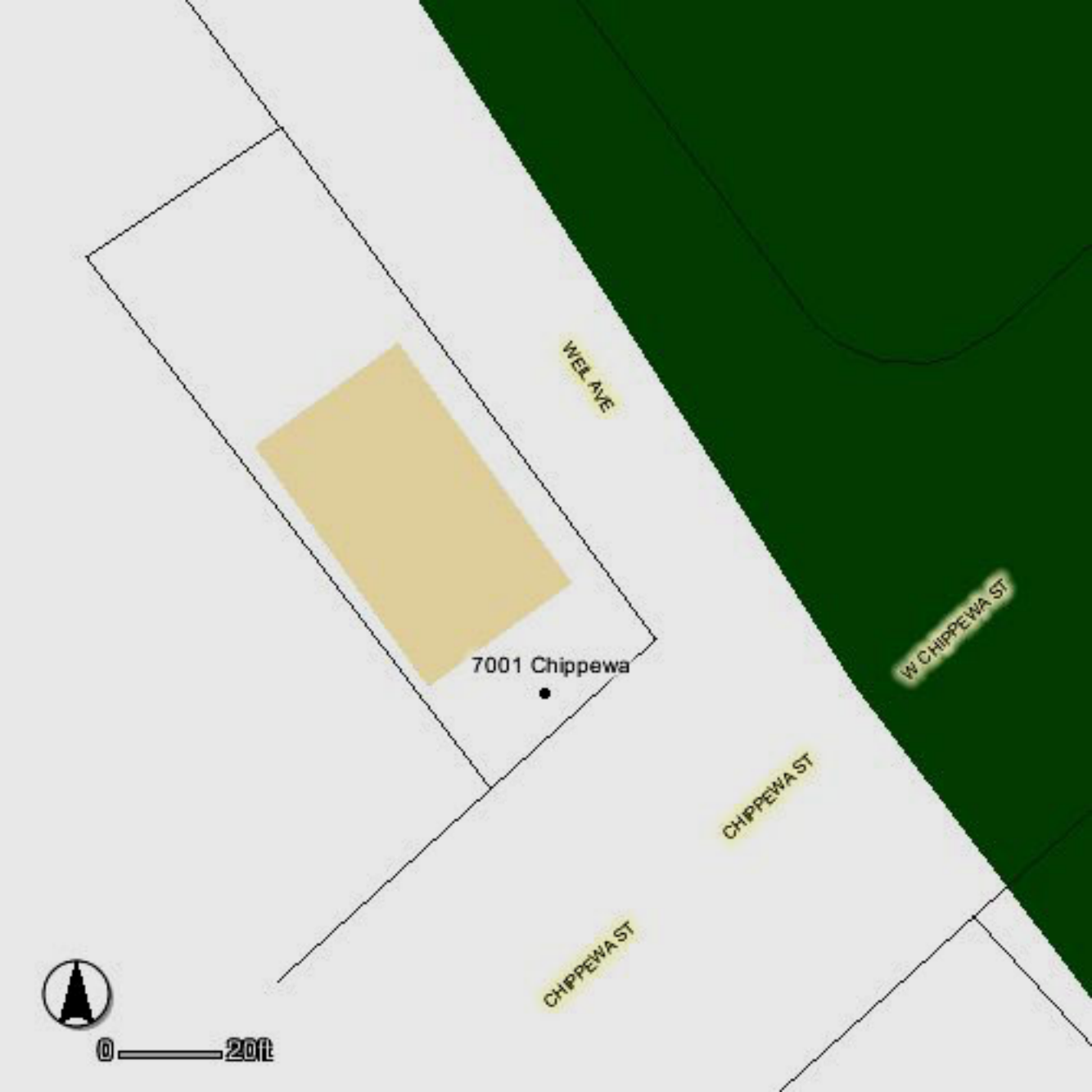
WEIL AVE
W CHIPPEWA ST
7001 Chippewa
CHIPPEWA ST
CHIPPEWA ST
0
20ft

ROSEBROUGH
MONUMENT
CO.
7001
ROSEBROUGH
MONUMENT
COMPANY
Shop 'n
Save

MISSOURI DEPARTMENT OF NATURAL RESOURCES
STATE HISTORIC PRESERVATION OFFICE, P.O. Box 176, Jefferson City, MO 65102

ARCHITECTURAL/HISTORIC INVENTORY FORM

1. Survey no.	2. Survey name:
SLC-AS-047	Thematic Survey of Modern Movement Architecture in St. Louis

3. County:	4. Address:
St. Louis [Independent City]	**7014 CHIPPEWA ST**
Alternate address if applicable	

5. City/State:	6. UTM:		or: LAT		7. Township/Range/Section:
St. Louis [Independent City], M			LONG:		T: R: S: N/A

8. Historic Name (if known):	9. Present/other name (if known):

10. Ownership:	11a. Historic Use (if known):	11b. Current Use:

HISTORICAL DATA

12. Construction date:	1948	15. Architect:	18. Previously surveyed? ☐ Cite survey name in box 22 cont. (page 3)
Major addition/alteration date:			
13. Significant date/period:			
		16. Builder/contractor:	19. On National Register? Cite nomination name in box 22 cont. (page 3)
14. Area(s) of significance:			
		17. Original or significant owner:	20. National Register eligible?
			Historic District Potential? ☐
21. History and significance on continuation page. ☐		22. Sources of information on continuation page. ☐	Name of Potential District?

ARCHITECTURAL INFORMATIO

23. Category of Property:	30. Roof Material:	37. Windows:
		Type:
24. Vernacular or property type:	31. Chimney placement:	Panes
Over 1-Story Commercial		38. Acreage (rural):
25. Architectural style:	32. Structural system:	Visible from public road? ☐
Modern Movements		39. Changes: (describe in box 41 cont.)
26. Plan Shape:		☐ Addition Date(s)
	33. Exterior wall cladding:	☐ Altered Date(s):
27. Number of Stories:		☐ Moved Date(s):
	34. Foundation Material:	☐ Other Date(s)
		Endangered by:
28. No. of bays (1st floor)	35. Basement type:	40. No. outbuildings (describe in box 40 cont.):
29. Roof Type:	36. Front Porch Type:	41. Further description of building features and associated resources on continuation page. ☐

OTHER

42: Current Owner/address:	43. Inventory form prepared by (name):	44. Survey date:
LEONG, HONG K & MAY N		
		45. Date of revisions:
15486 HITCHOCK RD	Additional Information/revisions by:	
CHESTERFIELD MO 63017		Survey Category: ☐ RLS ☐ ILS ☐ Significant Properties Lis

FOR SHPO USE:

Date entered in inventory:	Level of survey: ☐ reconnaissance ☐ intensive	Additional research? ☐ yes ☐ no
National Register Status: ☐ listed ☐ in listed district	Other:	
Name:		
☐ pending listing ☐ not eligible		
☐ eligible(district) ☐ eligible (individually)		
☐ not determined		

ARCHITECTURAL/HISTORIC INVENTORY FORM

7014 CHIPPEWA ST

LOCATION MAP (include north arrow):	SITE MAP/PLAN (include north arrow):

Insert photograph of primary structure on property:

Photo 1:	Photo 2:
Description:	Description:
Date: CD No.: Image No.	Date: CD No.: Image No.

Photographer:	
Main Photo:	Images2012\CompleteSurveyPhotos\Chippewa7014.jpg

7014 CHIPPEWA ST

21.(cont.) History:and significance. Expand box as necessary or add continuation pages.

22. (cont.) Sources of information. Expand box as necessary or add continuation pages.

40. (cont.) Description of environment and outbuilding. Expand box as necessary or add continuation pages.

41. (cont.) Description of primary resource. Expand box as necessary, or add continuation pages.

Residence turned restaurant. Cape Cod style. El Maguey restaurant. Small kitchen addition on west rear.

EL MAGUEY RESTAURANT
7014
EL MAGUEY RESTAURANT
OPEN

MISSOURI DEPARTMENT OF NATURAL RESOURCES
STATE HISTORIC PRESERVATION OFFICE, P.O. Box 176, Jefferson City, MO 65102

ARCHITECTURAL/HISTORIC INVENTORY FORM

1. Survey no.	2. Survey name:
SLC-AS-047	Thematic Survey of Midcentury Modern Movement Nonresidential Architecture in St. Louis

3. County:	4. Address:
St. Louis [Independent City]	**7059 CHIPPEWA ST**
Alternate address if applicable	

5. City/State:	6. UTM:		or: LAT		7. Township/Range/Section:
St. Louis [Independent City], M			LONG:		T: R: S: N/A

8. Historic Name (if known):	9. Present/other name (if known):

10. Ownership:	11a. Historic Use (if known):	11b. Current Use:

HISTORICAL DATA

12. Construction date:	1960	15. Architect:	18. Previously surveyed? ☐ Cite survey name in box 22 cont. (page 3)
Major addition/alteration date:			
13. Significant date/period:			
		16. Builder/contractor:	19. On National Register? Cite nomination name in box 22 cont. (page 3)
14. Area(s) of significance:			
		17. Original or significant owner:	20. National Register eligible?
			Historic District Potential? ☐
21. History and significance on continuation page. ☐		22. Sources of information on continuation page. ☐	Name of Potential District?

ARCHITECTURAL INFORMATIO

23. Category of Property:	30. Roof Material:	37. Windows:
		Type:
24. Vernacular or property type:	31. Chimney placement:	Panes
Other-Note in Comments		38. Acreage (rural):
25. Architectural style:	32. Structural system:	Visible from public road? ☐
Modern Movements		39. Changes: (describe in box 41 cont.)
26. Plan Shape:		☐ Addition Date(s)
	33. Exterior wall cladding:	☐ Altered Date(s):
27. Number of Stories:		☐ Moved Date(s):
	34. Foundation Material:	☐ Other Date(s)
		Endangered by:
28. No. of bays (1st floor)	35. Basement type:	40. No. outbuildings (describe in box 40 cont.):
29. Roof Type:	36. Front Porch Type:	41. Further description of building features and associated resources on continuation page. ☐

OTHER

42: Current Owner/address:	43. Inventory form prepared by (name):	44. Survey date:
PACE SOUTH COUNTY ASSOC LLC C/O PACE PROPERTIES INC		45. Date of revisions:
1401 S BRENTWOOD STE 100	Additional Information/revisions by:	
ST LOUIS MO 63144		Survey Category: ☐ RLS ☐ ILS ☐ Significant Properties Lis

FOR SHPO USE:

Date entered in inventory:	Level of survey: ☐ reconnaissance ☐ intensive	Additional research? ☐ yes ☐ no
National Register Status: ☐ listed ☐ in listed district	Other:	
Name:		
☐ pending listing ☐ not eligible ☐ eligible(district) ☐ eligible (individually) ☐ not determined		

ARCHITECTURAL/HISTORIC INVENTORY FORM

7059 CHIPPEWA ST

LOCATION MAP (include north arrow):	SITE MAP/PLAN (include north arrow):

Insert photograph of primary structure on property:

Photo 1:	Photo 2:
Description:	Description:
Date: CD No.: Image No.	Date: CD No.: Image No.

Photographer:	
Main Photo:	Images2012\CompleteSurveyPhotos\Chippewa7059.jpg

7059 CHIPPEWA ST

21.(cont.) History:and significance. Expand box as necessary or add continuation pages.

22. (cont.) Sources of information. Expand box as necessary or add continuation pages.

40. (cont.) Description of environment and outbuilding. Expand box as necessary or add continuation pages.

41. (cont.) Description of primary resource. Expand box as necessary, or add continuation pages.

Shop & Save/Large shopping center recently received front façade remodel. Set back from Chippewa with extensive parking lot.

VALUE CITY
Shop 'n Save
Pharmacy

MISSOURI DEPARTMENT OF NATURAL RESOURCES
STATE HISTORIC PRESERVATION OFFICE, P.O. Box 176, Jefferson City, MO 65102

ARCHITECTURAL/HISTORIC INVENTORY FORM

1. Survey no.	2. Survey name:
SLC-AS-047	Thematic Survey of Midcentury Modern Movement Nonresidential Architecture in St. Louis

3. County:	4. Address:
St. Louis [Independent City]	**218 CHOUTEAU AV**
Alternate address if applicable	

5. City/State:	6. UTM:		or: LAT		7. Township/Range/Section:
St. Louis [Independent City], M			LONG:		T: R: S: N/A

8. Historic Name (if known):	9. Present/other name (if known):

10. Ownership:	11a. Historic Use (if known):	11b. Current Use:

HISTORICAL DATA

12. Construction date:	1959	15. Architect:	18. Previously surveyed? ☐ Cite survey name in box 22 cont. (page 3)
Major addition/alteration date:			
13. Significant date/period:			
		16. Builder/contractor:	19. On National Register? Cite nomination name in box 22 cont. (page 3)
14. Area(s) of significance:			
		17. Original or significant owner:	20. National Register eligible?
			Historic District Potential? ☐
21. History and significance on continuation page. ☐		22. Sources of information on continuation page. ☐	Name of Potential District?

ARCHITECTURAL INFORMATIO

23. Category of Property:	30. Roof Material:	37. Windows:
		Type:
24. Vernacular or property type:	31. Chimney placement:	Panes
Industrial/Warehouse		38. Acreage (rural):
25. Architectural style:	32. Structural system:	Visible from public road? ☐
Modern Movements		39. Changes: (describe in box 41 cont.)
26. Plan Shape:		☐ Addition Date(s)
	33. Exterior wall cladding:	☐ Altered Date(s):
27. Number of Stories:		☐ Moved Date(s):
	34. Foundation Material:	☐ Other Date(s)
		Endangered by:
28. No. of bays (1st floor)	35. Basement type:	40. No. outbuildings (describe in box 40 cont.):
29. Roof Type:	36. Front Porch Type:	41. Further description of building features and associated resources on continuation page. ☐

OTHER

42: Current Owner/address:	43. Inventory form prepared by (name):	44. Survey date:
SCM-PBM LLC		
		45. Date of revisions:
190 CARONDELET PLAZA STE 1100	Additional Information/revisions by:	
ST LOUIS MO 63105		Survey Category:
FOR SHPO USE:		☐ RLS ☐ ILS ☐ Significant Properties Lis

Date entered in inventory:	Level of survey: ☐ reconnaissance ☐ intensive	Additional research? ☐ yes ☐ no
National Register Status: ☐ listed ☐ in listed district	Other:	
Name:		
☐ pending listing ☐ not eligible		
☐ eligible(district) ☐ eligible (individually)		
☐ not determined		

ARCHITECTURAL/HISTORIC INVENTORY FORM

218 CHOUTEAU AV

LOCATION MAP (include north arrow):	SITE MAP/PLAN (include north arrow):

Insert photograph of primary structure on property:

Photo 1:	Photo 2:
Description:	Description:
Date: CD No.: Image No.	Date: CD No.: Image No.

Photographer:	
Main Photo:	Images2012\CompleteSurveyPhotos\Chouteau218.jpg

218 CHOUTEAU AV

21.(cont.) History:and significance. Expand box as necessary or add continuation pages.

22. (cont.) Sources of information. Expand box as necessary or add continuation pages.

40. (cont.) Description of environment and outbuilding. Expand box as necessary or add continuation pages.

41. (cont.) Description of primary resource. Expand box as necessary, or add continuation pages.

Narrow concrete block garage with Permastone façade. Vehicular and man door.

MISSOURI DEPARTMENT OF NATURAL RESOURCES
STATE HISTORIC PRESERVATION OFFICE, P.O. Box 176, Jefferson City, MO 65102

ARCHITECTURAL/HISTORIC INVENTORY FORM

1. Survey no.	SLC-AS-047-0037
2. Survey name:	Thematic Survey of Modern Movement Architecture in St. Louis
3. County:	St. Louis [Independent City]
4. Address:	**900-40 CHOUTEAU AV**
Alternate address if applicable	
5. City/State:	St. Louis [Independent City], M
6. UTM:	or: LAT 38:37:2.44 LONG: 90:11:58.88
7. Township/Range/Section:	T: R: S: N/A
8. Historic Name (if known):	St. Raymonds Catholic Church
9. Present/other name (if known):	ST RAYMONDS CATHOLIC CHURCH
10. Ownership:	Private
11a. Historic Use (if known):	Religion
11b. Current Use:	

HISTORICAL DATA

12. Construction date:	1976
Major addition/alteration date:	N/A
13. Significant date/period:	1974
14. Area(s) of significance:	To be determined
15. Architect:	Joseph D. Murphy
16. Builder/contractor:	Rallo CC
17. Original or significant owner:	St. Louis Archdiocese
18. Previously surveyed? ☐ Cite survey name in box 22 cont. (page 3)	
19. On National Register? Cite nomination name in box 22 cont. (page 3)	
20. National Register eligible?	Not determined
Historic District Potential?	☐
Name of Potential District?	
21. History and significance on continuation page.	☐
22. Sources of information on continuation page.	☐

ARCHITECTURAL INFORMATIO

23. Category of Property:	Building
24. Vernacular or property type:	Church
25. Architectural style:	Modern/ Neo-Expressionist
26. Plan Shape:	Square
27. Number of Stories:	Multi-story
28. No. of bays (1st floor)	Irregular
29. Roof Type:	Dome
30. Roof Material:	Metal
31. Chimney placement:	None
32. Structural system:	Undetermined
33. Exterior wall cladding:	Concrete
34. Foundation Material:	Concrete
35. Basement type:	Undetermined
36. Front Porch Type:	N/A
37. Windows:	Historic
Type:	Ribbon
Panes	Multiple Configurations
38. Acreage (rural):	
Visible from public road?	☑
39. Changes: (describe in box 41 cont.)	
☐ Addition	Date(s)
☐ Altered	Date(s):
☐ Moved	Date(s):
☐ Other	Date(s)
Endangered by:	
40. No. outbuildings (describe in box 40 cont.):	2
41. Further description of building features and associated resources on continuation page.	☑

OTHER

42: Current Owner/address:	EPARCHY OF OUR LADY OF LABANON OF LOS ANGELES 933 LEBANON DR ST LOUIS MO 63104
43. Inventory form prepared by (name):	Patience Stuart Peter Meijer Architect, PC
Additional Information/revisions by:	Betsy Bradley Cultural Resources Office
44. Survey date:	
45. Date of revisions:	
Survey Category:	☑ RLS ☐ ILS ☐ Significant Properties Lis

FOR SHPO USE:

Date entered in inventory:	
Level of survey:	☐ reconnaissance ☐ intensive
Additional research?	☐ yes ☐ no
National Register Status:	☐ listed ☐ in listed district
Name:	
☐ pending listing	☐ not eligible
☐ eligible(district)	☐ eligible (individually)
☐ not determined	
Other:	

ARCHITECTURAL/HISTORIC INVENTORY FORM

900-40 CHOUTEAU AV

LOCATION MAP (include north arrow):	SITE MAP/PLAN (include north arrow):

Insert photograph of primary structure on property:

Photo 1:	Photo 2:
Description:	Description:
Looking northeast at church.	
Date: CD No.: Image No.	Date: CD No.: Image No.

Photographer:	PMA
Main Photo:	Images2012\900-40 CHOUTEAU.JPG

900-40 CHOUTEAU AV

21.(cont.) History:and significance. Expand box as necessary or add continuation pages.

22. (cont.) Sources of information. Expand box as necessary or add continuation pages.

City of St Louis building permit H3483, 12/11/1974: "Church for St Raymond's Catholic Church." Joseph D Murphy, Architect; Rallo CC, builder.

40. (cont.) Description of environment and outbuilding. Expand box as necessary or add continuation pages.

41. (cont.) Description of primary resource. Expand box as necessary, or add continuation pages.

The St. Raymond's Catholic Church is a rectangular building with concrete foundation, glass curtain wall, and a domed roof. This free standing building is part of a larger network of religious buildings on this parcel, with a brick courtyard wall for privacy. Set low to the ground, from both the street and parking lot facades the building has a minimal visual presence aside from the projection of the dome itself. The line of the flat roof and the ribbon windows directly above and below are the only other aspects of the building visible from outside the walls.

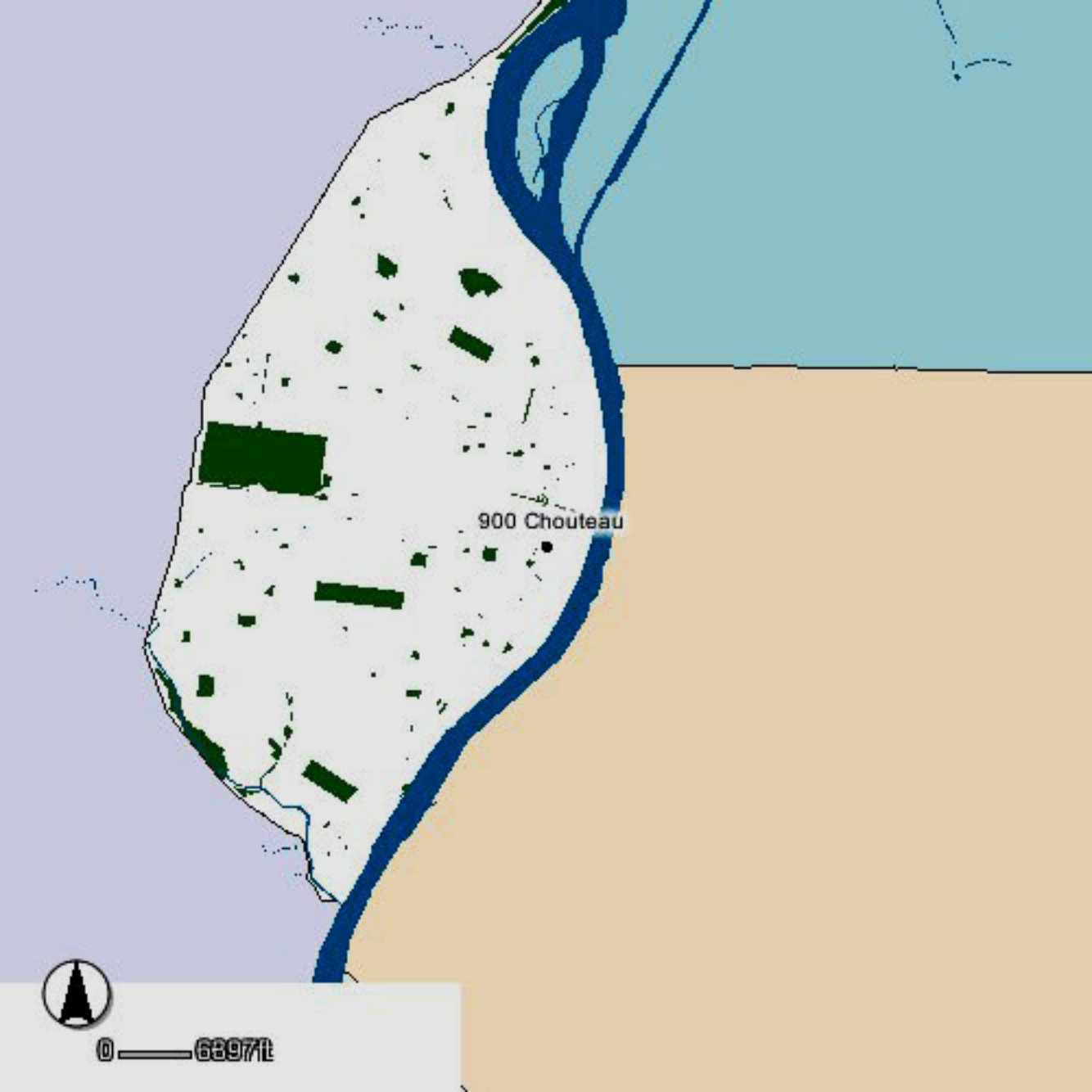
900 Chouteau
0
6897ft

CHECKERBOARD SQ
CHOUTEAU AVE
CHOUTEAU AVE
900 Chouteau
S 10TH ST
S 9TH ST
LEBANON DR
LASALLE PARK CT
0
79ft

MISSOURI DEPARTMENT OF NATURAL RESOURCES
STATE HISTORIC PRESERVATION OFFICE, P.O. Box 176, Jefferson City, MO 65102

ARCHITECTURAL/HISTORIC INVENTORY FORM

1. Survey no.	2. Survey name:
SLC-AS-047	Thematic Survey of Midcentury Modern Movement Nonresidential Architecture in St. Louis

3. County:	4. Address:
St. Louis [Independent City]	**1041-5 CHOUTEAU AV**
Alternate address if applicable	

5. City/State:	6. UTM:		or: LAT		7. Township/Range/Section:
St. Louis [Independent City], M			LONG:		T: R: S: N/A

8. Historic Name (if known):	9. Present/other name (if known):

10. Ownership:	11a. Historic Use (if known):	11b. Current Use:

HISTORICAL DATA

12. Construction date:	1958	15. Architect:	18. Previously surveyed? ☐ Cite survey name in box 22 cont. (page 3)
Major addition/alteration date:			
13. Significant date/period:			
		16. Builder/contractor:	19. On National Register? Cite nomination name in box 22 cont. (page 3)
14. Area(s) of significance:			
		17. Original or significant owner:	20. National Register eligible?
			Historic District Potential? ☐
21. History and significance on continuation page. ☐		22. Sources of information on continuation page. ☐	Name of Potential District?

ARCHITECTURAL INFORMATIO

23. Category of Property:	30. Roof Material:	37. Windows:
		Type:
24. Vernacular or property type:	31. Chimney placement:	Panes
Office Building		38. Acreage (rural):
25. Architectural style:	32. Structural system:	Visible from public road? ☐
Modern Movements		39. Changes: (describe in box 41 cont.)
26. Plan Shape:		☐ Addition Date(s)
	33. Exterior wall cladding:	☐ Altered Date(s):
27. Number of Stories:		☐ Moved Date(s):
	34. Foundation Material:	☐ Other Date(s)
		Endangered by:
28. No. of bays (1st floor)	35. Basement type:	40. No. outbuildings (describe in box 40 cont.):
29. Roof Type:	36. Front Porch Type:	41. Further description of building features and associated resources on continuation page. ☐

OTHER

42: Current Owner/address:	43. Inventory form prepared by (name):	44. Survey date:
RALSTON PURINA CO		
		45. Date of revisions:
CHECKERBOARD SQ TAX 2C	Additional Information/revisions by:	
ST LOUIS MO 63164		Survey Category:
FOR SHPO USE:		☐ RLS ☐ ILS ☐ Significant Properties Lis

Date entered in inventory:		Level of survey: ☐ reconnaissance ☐ intensive	Additional research? ☐ yes ☐ no
National Register Status: ☐ listed ☐ in listed district		Other:	
Name:			
☐ pending listing ☐ not eligible			
☐ eligible(district) ☐ eligible (individually)			
☐ not determined			

ARCHITECTURAL/HISTORIC INVENTORY FORM

1041-5 CHOUTEAU AV

LOCATION MAP (include north arrow):	SITE MAP/PLAN (include north arrow):

Insert photograph of primary structure on property:

Photo 1:	Photo 2:
Description:	Description:
Date: CD No.: Image No.	Date: CD No.: Image No.

Photographer:	
Main Photo:	Images2012\CompleteSurveyPhotos\Chouteau1041.JPG

1041-5 CHOUTEAU AV

21.(cont.) History:and significance. Expand box as necessary or add continuation pages.

22. (cont.) Sources of information. Expand box as necessary or add continuation pages.

40. (cont.) Description of environment and outbuilding. Expand box as necessary or add continuation pages.

41. (cont.) Description of primary resource. Expand box as necessary, or add continuation pages.

One-story buff brick building with curved glass block wall at corner entry. Pattern created on façade with projecting bricks. Window bays have subtle color change in brick. Small windows along Chouteau appear to have been bricked in.

MISSOURI DEPARTMENT OF NATURAL RESOURCES
STATE HISTORIC PRESERVATION OFFICE, P.O. Box 176, Jefferson City, MO 65102

ARCHITECTURAL/HISTORIC INVENTORY FORM

1. Survey no.	2. Survey name:
SLC-AS-047	Thematic Survey of Midcentury Modern Movement Nonresidential Architecture in St. Louis

3. County:	4. Address:
St. Louis [Independent City]	**1321-9 CHOUTEAU AV**
Alternate address if applicable	

5. City/State:	6. UTM:		or: LAT		7. Township/Range/Section:
St. Louis [Independent City], M			LONG:		T: R: S: N/A

8. Historic Name (if known):	9. Present/other name (if known):

10. Ownership:	11a. Historic Use (if known):	11b. Current Use:

HISTORICAL DATA

12. Construction date:	1965	15. Architect:	18. Previously surveyed? ☐ Cite survey name in box 22 cont. (page 3)
Major addition/alteration date:			
13. Significant date/period:			
		16. Builder/contractor:	19. On National Register? Cite nomination name in box 22 cont. (page 3)
14. Area(s) of significance:			
		17. Original or significant owner:	20. National Register eligible?
			Historic District Potential? ☐
21. History and significance on continuation page. ☐		22. Sources of information on continuation page. ☐	Name of Potential District?

ARCHITECTURAL INFORMATIO

23. Category of Property:	30. Roof Material:	37. Windows:	
		Type:	
24. Vernacular or property type:	31. Chimney placement:	Panes	
Gas Station		38. Acreage (rural):	
25. Architectural style:	32. Structural system:	Visible from public road? ☐	
Modern Movements		39. Changes: (describe in box 41 cont.)	
26. Plan Shape:		☐ Addition	Date(s)
	33. Exterior wall cladding:	☐ Altered	Date(s):
27. Number of Stories:		☐ Moved	Date(s):
	34. Foundation Material:	☐ Other	Date(s)
		Endangered by:	
28. No. of bays (1st floor)	35. Basement type:	40. No. outbuildings (describe in box 40 cont.):	
29. Roof Type:	36. Front Porch Type:	41. Further description of building features and associated resources on continuation page. ☐	

OTHER

42: Current Owner/address:	43. Inventory form prepared by (name):	44. Survey date:
BLANKE BLDG LLC		
		45. Date of revisions:
911 S 13TH ST	Additional Information/revisions by:	
ST LOUIS MO 63103		Survey Category: ☐ RLS ☐ ILS ☐ Significant Properties Lis

FOR SHPO USE:

Date entered in inventory:	Level of survey: ☐ reconnaissance ☐ intensive	Additional research? ☐ yes ☐ no
National Register Status: ☐ listed ☐ in listed district	Other:	
Name:		
☐ pending listing ☐ not eligible		
☐ eligible(district) ☐ eligible (individually)		
☐ not determined		

ARCHITECTURAL/HISTORIC INVENTORY FORM

1321-9 CHOUTEAU AV

LOCATION MAP (include north arrow):	SITE MAP/PLAN (include north arrow):

Insert photograph of primary structure on property:

Photo 1:	Photo 2:
Description:	Description:
Date: CD No.: Image No.	Date: CD No.: Image No.

Photographer:	
Main Photo:	Images2012\CompleteSurveyPhotos\Chouteau1321.JPG

1321-9 CHOUTEAU AV

21.(cont.) History:and significance. Expand box as necessary or add continuation pages.

22. (cont.) Sources of information. Expand box as necessary or add continuation pages.

40. (cont.) Description of environment and outbuilding. Expand box as necessary or add continuation pages.

41. (cont.) Description of primary resource. Expand box as necessary, or add continuation pages.

Brick, double gable with wide eaves at front with main section of building divided by wide fluted pilasters. Some openings have been boarded.

PARK CHOP SUEY
CARRY OUT & FREE DELIVERY
TEL: 436-2248 436-2294

MISSOURI DEPARTMENT OF NATURAL RESOURCES
STATE HISTORIC PRESERVATION OFFICE, P.O. Box 176, Jefferson City, MO 65102

ARCHITECTURAL/HISTORIC INVENTORY FORM

1. Survey no.	2. Survey name:
SLC-AS-047	Thematic Survey of Modern Movement Architecture in St. Louis

3. County:	4. Address:
St. Louis [Independent City]	**1525 CHOUTEAU AV**
Alternate address if applicable	

5. City/State:	6. UTM:		or: LAT		7. Township/Range/Section:
St. Louis [Independent City], M			LONG:		T: R: S: N/A

8. Historic Name (if known):	9. Present/other name (if known):

10. Ownership:	11a. Historic Use (if known):	11b. Current Use:

HISTORICAL DATA

12. Construction date:	15. Architect:	18. Previously surveyed? ☐ Cite survey name in box 22 cont. (page 3)
Major addition/alteration date:		
13. Significant date/period:		
	16. Builder/contractor:	19. On National Register? Cite nomination name in box 22 cont. (page 3)
14. Area(s) of significance:		
	17. Original or significant owner:	20. National Register eligible?
		Historic District Potential? ☐
21. History and significance on continuation page. ☐	22. Sources of information on continuation page. ☐	Name of Potential District?

ARCHITECTURAL INFORMATIO

23. Category of Property:	30. Roof Material:	37. Windows: Type:
24. Vernacular or property type:	31. Chimney placement:	Panes
1-Story Commercial		38. Acreage (rural): Visible from public road? ☐
25. Architectural style:	32. Structural system:	
Modern Movements		39. Changes: (describe in box 41 cont.)
26. Plan Shape:		☐ Addition Date(s)
	33. Exterior wall cladding:	☐ Altered Date(s):
27. Number of Stories:		☐ Moved Date(s):
	34. Foundation Material:	☐ Other Date(s)
		Endangered by:
28. No. of bays (1st floor)	35. Basement type:	40. No. outbuildings (describe in box 40 cont.):
29. Roof Type:	36. Front Porch Type:	41. Further description of building features and associated resources on continuation page. ☐

OTHER

42: Current Owner/address:	43. Inventory form prepared by (name):	44. Survey date:
SALAMAH, KAHLED & MORAD A ISSA & MOHAMMED S SALAMAH		45. Date of revisions:
2087 HWY OO	Additional Information/revisions by:	
PACIFIC MO 63069		Survey Category: ☐ RLS ☐ ILS ☐ Significant Properties Lis

FOR SHPO USE:

Date entered in inventory:	Level of survey: ☐ reconnaissance ☐ intensive	Additional research? ☐ yes ☐ no
National Register Status: ☐ listed ☐ in listed district	Other:	
Name:		
☐ pending listing ☐ not eligible ☐ eligible(district) ☐ eligible (individually) ☐ not determined		

ARCHITECTURAL/HISTORIC INVENTORY FORM

1525 CHOUTEAU AV

LOCATION MAP (include north arrow):	SITE MAP/PLAN (include north arrow):

Insert photograph of primary structure on property:

Photo 1:	Photo 2:
Description:	Description:
Date: CD No.: Image No.	Date: CD No.: Image No.

Photographer:	
Main Photo:	Images2012\CompleteSurveyPhotos\Chouteau1525.JPG

1525 CHOUTEAU AV

21.(cont.) History:and significance. Expand box as necessary or add continuation pages.

22. (cont.) Sources of information. Expand box as necessary or add continuation pages.

40. (cont.) Description of environment and outbuilding. Expand box as necessary or add continuation pages.

41. (cont.) Description of primary resource. Expand box as necessary, or add continuation pages.

One-story, rectangular painted brick commercial building. Many openings have been altered or infilled.

CHECKS CASHED
SALAMA SUPERMARKET
1525 CHOUTEAU

MISSOURI DEPARTMENT OF NATURAL RESOURCES
STATE HISTORIC PRESERVATION OFFICE, P.O. Box 176, Jefferson City, MO 65102

ARCHITECTURAL/HISTORIC INVENTORY FORM

1. Survey no.	2. Survey name:
SLC-AS-047	Thematic Survey of Midcentury Modern Movement Nonresidential Architecture in St. Louis

3. County:	4. Address:
St. Louis [Independent City]	**2101 CHOUTEAU AV**
Alternate address if applicable	

5. City/State:	6. UTM:		or: LAT		7. Township/Range/Section:
St. Louis [Independent City], M			LONG:		T: R: S: N/A

8. Historic Name (if known):	9. Present/other name (if known):

10. Ownership:	11a. Historic Use (if known):	11b. Current Use:

HISTORICAL DATA

12. Construction date:	1951	15. Architect:	18. Previously surveyed? ☐ Cite survey name in box 22 cont. (page 3)
Major addition/alteration date:			
13. Significant date/period:			
		16. Builder/contractor:	19. On National Register? Cite nomination name in box 22 cont. (page 3)
14. Area(s) of significance:			
		17. Original or significant owner:	20. National Register eligible?
			Historic District Potential? ☐
21. History and significance on continuation page. ☐		22. Sources of information on continuation page. ☐	Name of Potential District?

ARCHITECTURAL INFORMATIO

23. Category of Property:	30. Roof Material:	37. Windows:
		Type:
24. Vernacular or property type:	31. Chimney placement:	Panes
1-Story Commercial		38. Acreage (rural):
25. Architectural style:	32. Structural system:	Visible from public road? ☐
Modern Movements		39. Changes: (describe in box 41 cont.)
26. Plan Shape:		☐ Addition Date(s)
	33. Exterior wall cladding:	☐ Altered Date(s):
27. Number of Stories:		☐ Moved Date(s):
	34. Foundation Material:	☐ Other Date(s)
		Endangered by:
28. No. of bays (1st floor)	35. Basement type:	40. No. outbuildings (describe in box 40 cont.):
29. Roof Type:	36. Front Porch Type:	41. Further description of building features and associated resources on continuation page. ☐

OTHER

42: Current Owner/address:			43. Inventory form prepared by (name):	44. Survey date:
SHANFELD & SILVERMAN TRUCK & PARTS				45. Date of revisions:
2101 CHOUTEAU			Additional Information/revisions by:	
ST LOUIS	MO	63103		Survey Category: ☐ RLS ☐ ILS ☐ Significant Properties Lis

FOR SHPO USE:

Date entered in inventory:	Level of survey: ☐ reconnaissance ☐ intensive	Additional research? ☐ yes ☐ no
National Register Status: ☐ listed ☐ in listed district	Other:	
Name:		
☐ pending listing ☐ not eligible		
☐ eligible(district) ☐ eligible (individually)		
☐ not determined		

ARCHITECTURAL/HISTORIC INVENTORY FORM

2101 CHOUTEAU AV

LOCATION MAP (include north arrow):	SITE MAP/PLAN (include north arrow):

Insert photograph of primary structure on property:

Photo 1:	Photo 2:
Description:	Description:
Date: CD No.: Image No.	Date: CD No.: Image No.

Photographer:	
Main Photo:	Images2012\CompleteSurveyPhotos\Chouteau2101.JPG

ARCHITECTURAL/HISTORIC INVENTORY FORM

2101 CHOUTEAU AV

21.(cont.) History:and significance. Expand box as necessary or add continuation pages.

22. (cont.) Sources of information. Expand box as necessary or add continuation pages.

40. (cont.) Description of environment and outbuilding. Expand box as necessary or add continuation pages.

41. (cont.) Description of primary resource. Expand box as necessary, or add continuation pages.

1 story brick.

Shanfeld &
Silverman
TRUCK PARTS
NEW & RE-MAN
TRANSMISSIONS
DIFFERENTIALS
2101
SHANFELD
&
SILVERMAN
2101

MISSOURI DEPARTMENT OF NATURAL RESOURCES
STATE HISTORIC PRESERVATION OFFICE, P.O. Box 176, Jefferson City, MO 65102

ARCHITECTURAL/HISTORIC INVENTORY FORM

1. Survey no.	2. Survey name:
SLC-AS-047	Thematic Survey of Midcentury Modern Movement Nonresidential Architecture in St. Louis

3. County:	4. Address:
St. Louis [Independent City]	**2110-2 CHOUTEAU AV**
Alternate address if applicable	

5. City/State:	6. UTM:		or: LAT		7. Township/Range/Section:
St. Louis [Independent City], M			LONG:		T: R: S: N/A

8. Historic Name (if known):	9. Present/other name (if known):

10. Ownership:	11a. Historic Use (if known):	11b. Current Use:

HISTORICAL DATA

12. Construction date:	1950	15. Architect:	18. Previously surveyed? ☐ Cite survey name in box 22 cont. (page 3)
Major addition/alteration date:			
13. Significant date/period:			
		16. Builder/contractor:	19. On National Register? Cite nomination name in box 22 cont. (page 3)
14. Area(s) of significance:			
		17. Original or significant owner:	20. National Register eligible?
			Historic District Potential? ☐
21. History and significance on continuation page. ☐		22. Sources of information on continuation page. ☐	Name of Potential District?

ARCHITECTURAL INFORMATIO

23. Category of Property:	30. Roof Material:	37. Windows:
		Type:
24. Vernacular or property type:	31. Chimney placement:	Panes
Gas Station		38. Acreage (rural):
25. Architectural style:	32. Structural system:	Visible from public road? ☐
Modern Movements		39. Changes: (describe in box 41 cont.)
26. Plan Shape:		☐ Addition Date(s)
	33. Exterior wall cladding:	☐ Altered Date(s):
27. Number of Stories:		☐ Moved Date(s):
	34. Foundation Material:	☐ Other Date(s)
		Endangered by:
28. No. of bays (1st floor)	35. Basement type:	40. No. outbuildings (describe in box 40 cont.):
29. Roof Type:	36. Front Porch Type:	41. Further description of building features and associated resources on continuation page. ☐

OTHER

42: Current Owner/address:	43. Inventory form prepared by (name):	44. Survey date:
MIDWEST PETROLEUM CO		
		45. Date of revisions:
6760 SOUTHWEST AVE	Additional Information/revisions by:	
ST LOUIS MO 63143		Survey Category:
		☐ RLS ☐ ILS ☐ Significant Properties Lis

FOR SHPO USE:

Date entered in inventory:	Level of survey: ☐ reconnaissance ☐ intensive	Additional research? ☐ yes ☐ no
National Register Status: ☐ listed ☐ in listed district	Other:	
Name:		
☐ pending listing ☐ not eligible		
☐ eligible(district) ☐ eligible (individually)		
☐ not determined		

ARCHITECTURAL/HISTORIC INVENTORY FORM

2110-2 CHOUTEAU AV

LOCATION MAP (include north arrow):	SITE MAP/PLAN (include north arrow):

Insert photograph of primary structure on property:

Photo 1:	Photo 2:
Description:	Description:
Date: CD No.: Image No.	Date: CD No.: Image No.

Photographer:	
Main Photo:	Images2012\CompleteSurveyPhotos\Chouteau2110.JPG

2110-2 CHOUTEAU AV

21.(cont.) History:and significance. Expand box as necessary or add continuation pages.

22. (cont.) Sources of information. Expand box as necessary or add continuation pages.

40. (cont.) Description of environment and outbuilding. Expand box as necessary or add continuation pages.

41. (cont.) Description of primary resource. Expand box as necessary, or add continuation pages.

Small, plain concrete block store with larger concrete block section attached. Larger section has few openings, but narrow, one glass block-wide windows.

PHILLIPS
66

MISSOURI DEPARTMENT OF NATURAL RESOURCES
STATE HISTORIC PRESERVATION OFFICE, P.O. Box 176, Jefferson City, MO 65102

ARCHITECTURAL/HISTORIC INVENTORY FORM

1. Survey no.	2. Survey name:
SLC-AS-047	Thematic Survey of Midcentury Modern Movement Nonresidential Architecture in St. Louis

3. County:	4. Address:
St. Louis [Independent City]	**2201-317 CHOUTEAU AV**
Alternate address if applicable	

5. City/State:	6. UTM:		or: LAT		7. Township/Range/Section:
St. Louis [Independent City], M			LONG:		T: R: S: N/A

8. Historic Name (if known):	9. Present/other name (if known):

10. Ownership:	11a. Historic Use (if known):	11b. Current Use:

HISTORICAL DATA

12. Construction date:	1958	15. Architect:	18. Previously surveyed? ☐ Cite survey name in box 22 cont. (page 3)
Major addition/alteration date:			
13. Significant date/period:			
		16. Builder/contractor:	19. On National Register? Cite nomination name in box 22 cont. (page 3)
14. Area(s) of significance:			
		17. Original or significant owner:	20. National Register eligible?
			Historic District Potential? ☐
21. History and significance on continuation page. ☐		22. Sources of information on continuation page. ☐	Name of Potential District?

ARCHITECTURAL INFORMATIO

23. Category of Property:	30. Roof Material:	37. Windows:
		Type:
24. Vernacular or property type:	31. Chimney placement:	Panes
Industrial/Warehouse		38. Acreage (rural):
25. Architectural style:	32. Structural system:	Visible from public road? ☐
Modern Movements		39. Changes: (describe in box 41 cont.)
26. Plan Shape:		☐ Addition Date(s)
	33. Exterior wall cladding:	☐ Altered Date(s):
27. Number of Stories:		☐ Moved Date(s):
	34. Foundation Material:	☐ Other Date(s)
		Endangered by:
28. No. of bays (1st floor)	35. Basement type:	40. No. outbuildings (describe in box 40 cont.):
29. Roof Type:	36. Front Porch Type:	41. Further description of building features and associated resources on continuation page. ☐

OTHER

42: Current Owner/address:	43. Inventory form prepared by (name):	44. Survey date:
SMW 36 CHOUTEAU CROSSING BLDG CO		
		45. Date of revisions:
2319 CHOUTEAU AV	Additional Information/revisions by:	
ST LOUIS MO 63103		Survey Category:
		☐ RLS ☐ ILS ☐ Significant Properties Lis

FOR SHPO USE:

Date entered in inventory:	Level of survey: ☐ reconnaissance ☐ intensive	Additional research? ☐ yes ☐ no
National Register Status: ☐ listed ☐ in listed district	Other:	
Name:		
☐ pending listing ☐ not eligible		
☐ eligible(district) ☐ eligible (individually)		
☐ not determined		

ARCHITECTURAL/HISTORIC INVENTORY FORM

2201-317 CHOUTEAU AV

LOCATION MAP (include north arrow):	SITE MAP/PLAN (include north arrow):

Insert photograph of primary structure on property:

Photo 1:	Photo 2:
Description:	Description:
Date: CD No.: Image No.	Date: CD No.: Image No.

Photographer:	
Main Photo:	Images2012\CompleteSurveyPhotos\Chouteau2201.JPG

2201-317 CHOUTEAU AV

21.(cont.) History:and significance. Expand box as necessary or add continuation pages.

22. (cont.) Sources of information. Expand box as necessary or add continuation pages.

40. (cont.) Description of environment and outbuilding. Expand box as necessary or add continuation pages.

41. (cont.) Description of primary resource. Expand box as necessary, or add continuation pages.

Former metal warehouse converted to

SHEET METAL WORKERS
Apprenticeship & Training

MISSOURI DEPARTMENT OF NATURAL RESOURCES
STATE HISTORIC PRESERVATION OFFICE, P.O. Box 176, Jefferson City, MO 65102

ARCHITECTURAL/HISTORIC INVENTORY FORM

1. Survey no.	2. Survey name:
SLC-AS-047	Thematic Survey of Midcentury Modern Movement Nonresidential Architecture in St. Louis

3. County:	4. Address:
St. Louis [Independent City]	**2700-8 CHOUTEAU AV**
Alternate address if applicable	

5. City/State:	6. UTM:		or: LAT		7. Township/Range/Section:
St. Louis [Independent City], M			LONG:		T: R: S: N/A

8. Historic Name (if known):	9. Present/other name (if known):

10. Ownership:	11a. Historic Use (if known):	11b. Current Use:

HISTORICAL DATA

12. Construction date:	1958	15. Architect:	18. Previously surveyed? ☐ Cite survey name in box 22 cont. (page 3)
Major addition/alteration date:	2006		
13. Significant date/period:			
		16. Builder/contractor:	19. On National Register? Cite nomination name in box 22 cont. (page 3)
14. Area(s) of significance:			
		17. Original or significant owner:	20. National Register eligible?
			Historic District Potential? ☐
21. History and significance on continuation page. ☐		22. Sources of information on continuation page. ☐	Name of Potential District?

ARCHITECTURAL INFORMATIO

23. Category of Property:	30. Roof Material:	37. Windows:
		Type:
24. Vernacular or property type:	31. Chimney placement:	Panes
Industrial/Warehouse		38. Acreage (rural):
25. Architectural style:	32. Structural system:	Visible from public road? ☐
Modern Movements		39. Changes: (describe in box 41 cont.)
26. Plan Shape:		☐ Addition Date(s)
	33. Exterior wall cladding:	☐ Altered Date(s):
27. Number of Stories:		☐ Moved Date(s):
	34. Foundation Material:	☐ Other Date(s)
		Endangered by:
28. No. of bays (1st floor)	35. Basement type:	40. No. outbuildings (describe in box 40 cont.):
29. Roof Type:	36. Front Porch Type:	41. Further description of building features and associated resources on continuation page. ☐

OTHER

42: Current Owner/address:	43. Inventory form prepared by (name):	44. Survey date:
BAISCH & SKINNER INC & LASALLE HOLDINGS		45. Date of revisions:
2721 LASALLE ST	Additional Information/revisions by:	
ST LOUIS MO 63104		Survey Category: ☐ RLS ☐ ILS ☐ Significant Properties Lis

FOR SHPO USE:

Date entered in inventory:	Level of survey: ☐ reconnaissance ☐ intensive	Additional research? ☐ yes ☐ no
National Register Status: ☐ listed ☐ in listed district	Other:	
Name:		
☐ pending listing ☐ not eligible		
☐ eligible(district) ☐ eligible (individually)		
☐ not determined		

ARCHITECTURAL/HISTORIC INVENTORY FORM

2700-8 CHOUTEAU AV

LOCATION MAP (include north arrow):	SITE MAP/PLAN (include north arrow):

Insert photograph of primary structure on property:

Photo 1:	Photo 2:
Description:	Description:
Date: CD No.: Image No.	Date: CD No.: Image No.

Photographer:	
Main Photo:	Images2012\CompleteSurveyPhotos\Chouteau2700a.JPG

2700-8 CHOUTEAU AV

21.(cont.) History:and significance. Expand box as necessary or add continuation pages.

22. (cont.) Sources of information. Expand box as necessary or add continuation pages.

40. (cont.) Description of environment and outbuilding. Expand box as necessary or add continuation pages.

41. (cont.) Description of primary resource. Expand box as necessary, or add continuation pages.

Textured Concrete block building.

2730
USE
SIDE
DOOR

MISSOURI DEPARTMENT OF NATURAL RESOURCES
STATE HISTORIC PRESERVATION OFFICE, P.O. Box 176, Jefferson City, MO 65102

ARCHITECTURAL/HISTORIC INVENTORY FORM

1. Survey no.	2. Survey name:
SLC-AS-047	Thematic Survey of Midcentury Modern Movement Nonresidential Architecture in St. Louis

3. County:	4. Address:
St. Louis [Independent City]	**2758-68 CHOUTEAU AV**
Alternate address if applicable	

5. City/State:	6. UTM:		or: LAT		7. Township/Range/Section:
St. Louis [Independent City], M			LONG:		T: R: S: N/A

8. Historic Name (if known):	9. Present/other name (if known):

10. Ownership:	11a. Historic Use (if known):	11b. Current Use:

HISTORICAL DATA

12. Construction date:	1975	15. Architect:	18. Previously surveyed? ☐ Cite survey name in box 22 cont. (page 3)
Major addition/alteration date:			
13. Significant date/period:			
		16. Builder/contractor:	19. On National Register? Cite nomination name in box 22 cont. (page 3)
14. Area(s) of significance:			
		17. Original or significant owner:	20. National Register eligible?
			Historic District Potential? ☐
21. History and significance on continuation page. ☐		22. Sources of information on continuation page. ☐	Name of Potential District?

ARCHITECTURAL INFORMATIO

23. Category of Property:	30. Roof Material:	37. Windows:
		Type:
24. Vernacular or property type:	31. Chimney placement:	Panes
Industrial/Warehouse		38. Acreage (rural):
25. Architectural style:	32. Structural system:	Visible from public road? ☐
Modern Movements		39. Changes: (describe in box 41 cont.)
26. Plan Shape:		☐ Addition Date(s)
	33. Exterior wall cladding:	☐ Altered Date(s):
27. Number of Stories:		☐ Moved Date(s):
	34. Foundation Material:	☐ Other Date(s)
		Endangered by:
28. No. of bays (1st floor)	35. Basement type:	40. No. outbuildings (describe in box 40 cont.):
29. Roof Type:	36. Front Porch Type:	41. Further description of building features and associated resources on continuation page. ☐

OTHER

42: Current Owner/address:	43. Inventory form prepared by (name):	44. Survey date:
BAISCH & SKINNER INC		
		45. Date of revisions:
2721 LASALLE ST	Additional Information/revisions by:	
ST LOUIS MO 63104		Survey Category:
FOR SHPO USE:		☐ RLS ☐ ILS ☐ Significant Properties Lis

Date entered in inventory:		Level of survey: ☐ reconnaissance ☐ intensive	Additional research? ☐ yes ☐ no
National Register Status: ☐ listed ☐ in listed district		Other:	
Name:			
☐ pending listing ☐ not eligible			
☐ eligible(district) ☐ eligible (individually)			
☐ not determined			

ARCHITECTURAL/HISTORIC INVENTORY FORM

2758-68 CHOUTEAU AV

LOCATION MAP (include north arrow):	SITE MAP/PLAN (include north arrow):

Insert photograph of primary structure on property:

Photo 1:	Photo 2:
Description:	Description:
Date: CD No.: Image No.	Date: CD No.: Image No.

Photographer:	
Main Photo:	Images2012\CompleteSurveyPhotos\Chouteau2758.JPG

2758-68 CHOUTEAU AV

21.(cont.) History:and significance. Expand box as necessary or add continuation pages.

22. (cont.) Sources of information. Expand box as necessary or add continuation pages.

40. (cont.) Description of environment and outbuilding. Expand box as necessary or add continuation pages.

41. (cont.) Description of primary resource. Expand box as necessary, or add continuation pages.

Textured block panels

Syndicate Sales

MISSOURI DEPARTMENT OF NATURAL RESOURCES
STATE HISTORIC PRESERVATION OFFICE, P.O. Box 176, Jefferson City, MO 65102

ARCHITECTURAL/HISTORIC INVENTORY FORM

1. Survey no.	2. Survey name:
SLC-AS-047	Thematic Survey of Modern Movement Architecture in St. Louis

3. County:	4. Address:
St. Louis [Independent City]	**3200 CHOUTEAU AV**
Alternate address if applicable	

5. City/State:	6. UTM:		or: LAT		7. Township/Range/Section:
St. Louis [Independent City], M			LONG:		T: R: S: N/A

8. Historic Name (if known):	9. Present/other name (if known):

10. Ownership:	11a. Historic Use (if known):	11b. Current Use:

HISTORICAL DATA

12. Construction date:	1951	15. Architect:	18. Previously surveyed? ☐ Cite survey name in box 22 cont. (page 3)
Major addition/alteration date:			
13. Significant date/period:			
		16. Builder/contractor:	19. On National Register? Cite nomination name in box 22 cont. (page 3)
14. Area(s) of significance:			
		17. Original or significant owner:	20. National Register eligible?
			Historic District Potential? ☐
21. History and significance on continuation page. ☐		22. Sources of information on continuation page. ☐	Name of Potential District?

ARCHITECTURAL INFORMATIO

23. Category of Property:	30. Roof Material:	37. Windows:
		Type:
24. Vernacular or property type:	31. Chimney placement:	Panes
1-Story Commercial		38. Acreage (rural):
25. Architectural style:	32. Structural system:	Visible from public road? ☐
Modern Movements		39. Changes: (describe in box 41 cont.)
26. Plan Shape:		☐ Addition Date(s)
	33. Exterior wall cladding:	☐ Altered Date(s):
27. Number of Stories:		☐ Moved Date(s):
	34. Foundation Material:	☐ Other Date(s)
		Endangered by:
28. No. of bays (1st floor)	35. Basement type:	40. No. outbuildings (describe in box 40 cont.):
29. Roof Type:	36. Front Porch Type:	41. Further description of building features and associated resources on continuation page. ☐

OTHER

42: Current Owner/address:	43. Inventory form prepared by (name):	44. Survey date:
ST LOUIS UNIVERSITY		
		45. Date of revisions:
221 N GRAND BLVD	Additional Information/revisions by:	
ST LOUIS MO 63103		Survey Category:
FOR SHPO USE:		☐ RLS ☐ ILS ☐ Significant Properties Lis

Date entered in inventory:	Level of survey: ☐ reconnaissance ☐ intensive	Additional research? ☐ yes ☐ no
National Register Status: ☐ listed ☐ in listed district	Other:	
Name:		
☐ pending listing ☐ not eligible		
☐ eligible(district) ☐ eligible (individually)		
☐ not determined		

ARCHITECTURAL/HISTORIC INVENTORY FORM

3200 CHOUTEAU AV

LOCATION MAP (include north arrow):	SITE MAP/PLAN (include north arrow):

Insert photograph of primary structure on property:

Photo 1:	Photo 2:
Description:	Description:
Date: CD No.: Image No.	Date: CD No.: Image No.

Photographer:	
Main Photo:	Images2012\CompleteSurveyPhotos\Chouteau3200.JPG

3200 CHOUTEAU AV

21.(cont.) History:and significance. Expand box as necessary or add continuation pages.

22. (cont.) Sources of information. Expand box as necessary or add continuation pages.

40. (cont.) Description of environment and outbuilding. Expand box as necessary or add continuation pages.

41. (cont.) Description of primary resource. Expand box as necessary, or add continuation pages.

rounded corner entrance-former car repair-SLU property

CHOUTEAU
CASA de SALUD
3200

MISSOURI DEPARTMENT OF NATURAL RESOURCES
STATE HISTORIC PRESERVATION OFFICE, P.O. Box 176, Jefferson City, MO 65102

ARCHITECTURAL/HISTORIC INVENTORY FORM

1. Survey no.	2. Survey name:
SLC-AS-047	Thematic Survey of Modern Movement Architecture in St. Louis

3. County:	4. Address:
St. Louis [Independent City]	**3311R CHOUTEAU AV**
Alternate address if applicable	

5. City/State:	6. UTM:		or: LAT		7. Township/Range/Section:
St. Louis, MO			LONG:		T: R: S: N/A

8. Historic Name (if known):	9. Present/other name (if known):

10. Ownership:	11a. Historic Use (if known):	11b. Current Use:

HISTORICAL DATA

12. Construction date:	15. Architect:	18. Previously surveyed? ☐ Cite survey name in box 22 cont. (page 3)
Major addition/alteration date:		
13. Significant date/period:		
	16. Builder/contractor:	19. On National Register? Cite nomination name in box 22 cont. (page 3)
14. Area(s) of significance:		
	17. Original or significant owner:	20. National Register eligible?
		Historic District Potential? ☐
21. History and significance on continuation page. ☐	22. Sources of information on continuation page. ☐	Name of Potential District?

ARCHITECTURAL INFORMATIO

23. Category of Property:	30. Roof Material:	37. Windows: Type:
24. Vernacular or property type:	31. Chimney placement:	Panes
Industrial/Warehouse		38. Acreage (rural): Visible from public road? ☐
25. Architectural style:	32. Structural system:	
Modern Movements		39. Changes: (describe in box 41 cont.)
26. Plan Shape:		☐ Addition Date(s)
	33. Exterior wall cladding:	☐ Altered Date(s):
27. Number of Stories:		☐ Moved Date(s):
	34. Foundation Material:	☐ Other Date(s)
		Endangered by:
28. No. of bays (1st floor)	35. Basement type:	40. No. outbuildings (describe in box 40 cont.):
29. Roof Type:	36. Front Porch Type:	41. Further description of building features and associated resources on continuation page. ☐

OTHER

42: Current Owner/address:	43. Inventory form prepared by (name):	44. Survey date:
GKS HOLDINGS LLC		45. Date of revisions:
3311 CHOUTEAU AVE	Additional Information/revisions by:	
ST LOUIS MO 63103		Survey Category: ☐ RLS ☐ ILS ☐ Significant Properties Lis

FOR SHPO USE:

Date entered in inventory:	Level of survey: ☐ reconnaissance ☐ intensive	Additional research? ☐ yes ☐ no
National Register Status: ☐ listed ☐ in listed district	Other:	
Name:		
☐ pending listing ☐ not eligible		
☐ eligible(district) ☐ eligible (individually)		
☐ not determined		

ARCHITECTURAL/HISTORIC INVENTORY FORM

3311R CHOUTEAU AV

LOCATION MAP (include north arrow):	SITE MAP/PLAN (include north arrow):

Insert photograph of primary structure on property:

Photo 1:	Photo 2:
Description:	Description:
Date: CD No.: Image No.	Date: CD No.: Image No.

Photographer:	
Main Photo:	Images2012\CompleteSurveyPhotos\Chouteau3311R.JPG

3311R CHOUTEAU AV

21.(cont.) History:and significance. Expand box as necessary or add continuation pages.

22. (cont.) Sources of information. Expand box as necessary or add continuation pages.

40. (cont.) Description of environment and outbuilding. Expand box as necessary or add continuation pages.

41. (cont.) Description of primary resource. Expand box as necessary, or add continuation pages.

brick, windows replaced.

MISSOURI DEPARTMENT OF NATURAL RESOURCES
STATE HISTORIC PRESERVATION OFFICE, P.O. Box 176, Jefferson City, MO 65102

ARCHITECTURAL/HISTORIC INVENTORY FORM

1. Survey no.	2. Survey name:
SLC-AS-047	Thematic Survey of Midcentury Modern Movement Nonresidential Architecture in St. Louis

3. County:	4. Address:
St. Louis [Independent City]	**3401-9 CHOUTEAU AV**
Alternate address if applicable	

5. City/State:	6. UTM:		or: LAT		7. Township/Range/Section:
St. Louis [Independent City], M			LONG:		T: R: S: N/A

8. Historic Name (if known):	9. Present/other name (if known):

10. Ownership:	11a. Historic Use (if known):	11b. Current Use:

HISTORICAL DATA

12. Construction date:	1951	15. Architect:	18. Previously surveyed? ☐ Cite survey name in box 22 cont. (page 3)
Major addition/alteration date:			
13. Significant date/period:			
		16. Builder/contractor:	19. On National Register? Cite nomination name in box 22 cont. (page 3)
14. Area(s) of significance:			
		17. Original or significant owner:	20. National Register eligible?
			Historic District Potential? ☐
21. History and significance on continuation page. ☐		22. Sources of information on continuation page. ☐	Name of Potential District?

ARCHITECTURAL INFORMATIO

23. Category of Property:	30. Roof Material:	37. Windows:
		Type:
24. Vernacular or property type:	31. Chimney placement:	Panes
Industrial/Warehouse		38. Acreage (rural):
25. Architectural style:	32. Structural system:	Visible from public road? ☐
Modern Movements		39. Changes: (describe in box 41 cont.)
26. Plan Shape:		☐ Addition Date(s)
	33. Exterior wall cladding:	☐ Altered Date(s):
27. Number of Stories:		☐ Moved Date(s):
	34. Foundation Material:	☐ Other Date(s)
		Endangered by:
28. No. of bays (1st floor)	35. Basement type:	40. No. outbuildings (describe in box 40 cont.):
29. Roof Type:	36. Front Porch Type:	41. Further description of building features and associated resources on continuation page. ☐

OTHER

42: Current Owner/address:	43. Inventory form prepared by (name):	44. Survey date:
LITTLE, FRANKLYN J & LOIS J		
		45. Date of revisions:
3401 CHOUTEAU AV	Additional Information/revisions by:	
ST LOUIS MO 63103		Survey Category:
FOR SHPO USE:		☐ RLS ☐ ILS ☐ Significant Properties Lis

Date entered in inventory:		Level of survey: ☐ reconnaissance ☐ intensive	Additional research? ☐ yes ☐ no
National Register Status: ☐ listed ☐ in listed district		Other:	
Name:			
☐ pending listing ☐ not eligible			
☐ eligible(district) ☐ eligible (individually)			
☐ not determined			

ARCHITECTURAL/HISTORIC INVENTORY FORM

3401-9 CHOUTEAU AV

LOCATION MAP (include north arrow):	SITE MAP/PLAN (include north arrow):

Insert photograph of primary structure on property:

Photo 1:	Photo 2:
Description:	Description:
Date: CD No.: Image No.	Date: CD No.: Image No.

Photographer:	
Main Photo:	Images2012\CompleteSurveyPhotos\Chouteau3401.JPG

3401-9 CHOUTEAU AV

21.(cont.) History:and significance. Expand box as necessary or add continuation pages.

22. (cont.) Sources of information. Expand box as necessary or add continuation pages.

40. (cont.) Description of environment and outbuilding. Expand box as necessary or add continuation pages.

41. (cont.) Description of primary resource. Expand box as necessary, or add continuation pages.

blonde brick truck terminal in rear. Ribbon windows on front.

WILKES DIRECT
WILKES

MISSOURI DEPARTMENT OF NATURAL RESOURCES
STATE HISTORIC PRESERVATION OFFICE, P.O. Box 176, Jefferson City, MO 65102

ARCHITECTURAL/HISTORIC INVENTORY FORM

1. Survey no.	2. Survey name:
SLC-AS-047	Thematic Survey of Midcentury Modern Movement Nonresidential Architecture in St. Louis

3. County:	4. Address:
St. Louis [Independent City]	**3537 CHOUTEAU AV**
Alternate address if applicable	

5. City/State:	6. UTM:		or: LAT		7. Township/Range/Section:
St. Louis [Independent City], M			LONG:		T: R: S: N/A

8. Historic Name (if known):	9. Present/other name (if known):

10. Ownership:	11a. Historic Use (if known):	11b. Current Use:

HISTORICAL DATA

12. Construction date:	1950	15. Architect:	18. Previously surveyed? ☐ Cite survey name in box 22 cont. (page 3)
Major addition/alteration date:	2009		
13. Significant date/period:			
		16. Builder/contractor:	19. On National Register? Cite nomination name in box 22 cont. (page 3)
14. Area(s) of significance:			
		17. Original or significant owner:	20. National Register eligible?
			Historic District Potential? ☐
21. History and significance on continuation page. ☐		22. Sources of information on continuation page. ☐	Name of Potential District?

ARCHITECTURAL INFORMATIO

23. Category of Property:	30. Roof Material:	37. Windows:
		Type:
24. Vernacular or property type:	31. Chimney placement:	Panes
Other-Note in Comments		38. Acreage (rural):
25. Architectural style:	32. Structural system:	Visible from public road? ☐
Modern Movements		39. Changes: (describe in box 41 cont.)
26. Plan Shape:		☐ Addition Date(s)
	33. Exterior wall cladding:	☐ Altered Date(s):
27. Number of Stories:		☐ Moved Date(s):
	34. Foundation Material:	☐ Other Date(s)
		Endangered by:
28. No. of bays (1st floor)	35. Basement type:	40. No. outbuildings (describe in box 40 cont.):
29. Roof Type:	36. Front Porch Type:	41. Further description of building features and associated resources on continuation page. ☐

OTHER

42: Current Owner/address:	43. Inventory form prepared by (name):	44. Survey date:
KIERNAN, MICHAEL & DEBORAH KATON		
		45. Date of revisions:
3537 CHOUTEAU AVE	Additional Information/revisions by:	
ST LOUIS MO 63103		Survey Category:
FOR SHPO USE:		☐ RLS ☐ ILS ☐ Significant Properties Lis

Date entered in inventory:		Level of survey: ☐ reconnaissance ☐ intensive	Additional research? ☐ yes ☐ no
National Register Status: ☐ listed ☐ in listed district		Other:	
Name:			
☐ pending listing ☐ not eligible			
☐ eligible(district) ☐ eligible (individually)			
☐ not determined			

ARCHITECTURAL/HISTORIC INVENTORY FORM

3537 CHOUTEAU AV

LOCATION MAP (include north arrow):	SITE MAP/PLAN (include north arrow):

Insert photograph of primary structure on property:

Photo 1:	Photo 2:
Description:	Description:
Date: CD No.: Image No.	Date: CD No.: Image No.

Photographer:	
Main Photo:	Images2012\CompleteSurveyPhotos\Chouteau3537.JPG

3537 CHOUTEAU AV

21.(cont.) History:and significance. Expand box as necessary or add continuation pages.

22. (cont.) Sources of information. Expand box as necessary or add continuation pages.

40. (cont.) Description of environment and outbuilding. Expand box as necessary or add continuation pages.

41. (cont.) Description of primary resource. Expand box as necessary, or add continuation pages.

garage at rear. Front building covered in corregated metal.

COFFEE
a.m. - p.m. Monday - Friday
3537

MISSOURI DEPARTMENT OF NATURAL RESOURCES
STATE HISTORIC PRESERVATION OFFICE, P.O. Box 176, Jefferson City, MO 65102

ARCHITECTURAL/HISTORIC INVENTORY FORM

1. Survey no.	2. Survey name:
SLC-AS-047	Thematic Survey of Midcentury Modern Movement Nonresidential Architecture in St. Louis

3. County:	4. Address:
St. Louis [Independent City]	**3701 CHOUTEAU AV**
Alternate address if applicable	

5. City/State:	6. UTM:		or: LAT		7. Township/Range/Section:
St. Louis [Independent City], M			LONG:		T: R: S: N/A

8. Historic Name (if known):	9. Present/other name (if known):

10. Ownership:	11a. Historic Use (if known):	11b. Current Use:

HISTORICAL DATA

12. Construction date:	1963	15. Architect:	18. Previously surveyed? ☐ Cite survey name in box 22 cont. (page 3)
Major addition/alteration date:			
13. Significant date/period:			
		16. Builder/contractor:	19. On National Register? Cite nomination name in box 22 cont. (page 3)
14. Area(s) of significance:			
		17. Original or significant owner:	20. National Register eligible?
			Historic District Potential? ☐
21. History and significance on continuation page. ☐		22. Sources of information on continuation page. ☐	Name of Potential District?

ARCHITECTURAL INFORMATIO

23. Category of Property:	30. Roof Material:	37. Windows:
		Type:
24. Vernacular or property type:	31. Chimney placement:	Panes
Office Building		38. Acreage (rural):
25. Architectural style:	32. Structural system:	Visible from public road? ☐
Modern Movements		39. Changes: (describe in box 41 cont.)
26. Plan Shape:		☐ Addition Date(s)
	33. Exterior wall cladding:	☐ Altered Date(s):
27. Number of Stories:		☐ Moved Date(s):
	34. Foundation Material:	☐ Other Date(s)
		Endangered by:
28. No. of bays (1st floor)	35. Basement type:	40. No. outbuildings (describe in box 40 cont.):
29. Roof Type:	36. Front Porch Type:	41. Further description of building features and associated resources on continuation page. ☐

OTHER

42: Current Owner/address:	43. Inventory form prepared by (name):	44. Survey date:
CHOUTEAU SPRING LLC		
		45. Date of revisions:
140 LAFAYETTE AV	Additional Information/revisions by:	
ST LOUIS MO 63104		Survey Category:
FOR SHPO USE:		☐ RLS ☐ ILS ☐ Significant Properties Lis

Date entered in inventory:		Level of survey: ☐ reconnaissance ☐ intensive	Additional research? ☐ yes ☐ no
National Register Status: ☐ listed ☐ in listed district		Other:	
Name:			
☐ pending listing ☐ not eligible			
☐ eligible(district) ☐ eligible (individually)			
☐ not determined			

ARCHITECTURAL/HISTORIC INVENTORY FORM

3701 CHOUTEAU AV

LOCATION MAP (include north arrow):	SITE MAP/PLAN (include north arrow):

Insert photograph of primary structure on property:

Photo 1:	Photo 2:
Description:	Description:
Date: CD No.: Image No.	Date: CD No.: Image No.

Photographer:	
Main Photo:	Images2012\CompleteSurveyPhotos\Chouteau3701.JPG

ARCHITECTURAL/HISTORIC INVENTORY FORM

3701 CHOUTEAU AV

21.(cont.) History:and significance. Expand box as necessary or add continuation pages.

22. (cont.) Sources of information. Expand box as necessary or add continuation pages.

40. (cont.) Description of environment and outbuilding. Expand box as necessary or add continuation pages.

41. (cont.) Description of primary resource. Expand box as necessary, or add continuation pages.

non-descript, red brick

MISSOURI DEPARTMENT OF NATURAL RESOURCES
STATE HISTORIC PRESERVATION OFFICE, P.O. Box 176, Jefferson City, MO 65102

ARCHITECTURAL/HISTORIC INVENTORY FORM

1. Survey no.	2. Survey name:
SLC-AS-047	Thematic Survey of Midcentury Modern Movement Nonresidential Architecture in St. Louis

3. County:	4. Address:
St. Louis [Independent City]	**4014 CHOUTEAU AV**
Alternate address if applicable	

5. City/State:	6. UTM:		or: LAT		7. Township/Range/Section:
St. Louis [Independent City], M			LONG:		T: R: S: N/A

8. Historic Name (if known):	9. Present/other name (if known):

10. Ownership:	11a. Historic Use (if known):	11b. Current Use:

HISTORICAL DATA

12. Construction date:	1972	15. Architect:	18. Previously surveyed? ☐ Cite survey name in box 22 cont. (page 3)
Major addition/alteration date:			
13. Significant date/period:			
		16. Builder/contractor:	19. On National Register? Cite nomination name in box 22 cont. (page 3)
14. Area(s) of significance:			
		17. Original or significant owner:	20. National Register eligible?
			Historic District Potential? ☐
21. History and significance on continuation page. ☐		22. Sources of information on continuation page. ☐	Name of Potential District?

ARCHITECTURAL INFORMATIO

23. Category of Property:	30. Roof Material:	37. Windows:
		Type:
24. Vernacular or property type:	31. Chimney placement:	Panes
Gas Station		38. Acreage (rural):
25. Architectural style:	32. Structural system:	Visible from public road? ☐
Modern Movements		39. Changes: (describe in box 41 cont.)
26. Plan Shape:		☐ Addition Date(s)
	33. Exterior wall cladding:	☐ Altered Date(s):
27. Number of Stories:		☐ Moved Date(s):
	34. Foundation Material:	☐ Other Date(s)
		Endangered by:
28. No. of bays (1st floor)	35. Basement type:	40. No. outbuildings (describe in box 40 cont.):
29. Roof Type:	36. Front Porch Type:	41. Further description of building features and associated resources on continuation page. ☐

OTHER

42: Current Owner/address:	43. Inventory form prepared by (name):	44. Survey date:
NATURE BOYS LLC		
		45. Date of revisions:
1312 WASHINGTON AV	Additional Information/revisions by:	
ST LOUIS 63103		Survey Category:
FOR SHPO USE:		☐ RLS ☐ ILS ☐ Significant Properties Lis

Date entered in inventory:	Level of survey: ☐ reconnaissance ☐ intensive	Additional research? ☐ yes ☐ no
National Register Status: ☐ listed ☐ in listed district	Other:	
Name:		
☐ pending listing ☐ not eligible		
☐ eligible(district) ☐ eligible (individually)		
☐ not determined		

ARCHITECTURAL/HISTORIC INVENTORY FORM

4014 CHOUTEAU AV

LOCATION MAP (include north arrow):	SITE MAP/PLAN (include north arrow):

Insert photograph of primary structure on property:

Photo 1:	Photo 2:
Description:	Description:
Date: CD No.: Image No.	Date: CD No.: Image No.

Photographer:	
Main Photo:	Images2012\CompleteSurveyPhotos\Chouteau4014.JPG

4014 CHOUTEAU AV

21.(cont.) History:and significance. Expand box as necessary or add continuation pages.

22. (cont.) Sources of information. Expand box as necessary or add continuation pages.

40. (cont.) Description of environment and outbuilding. Expand box as necessary or add continuation pages.

41. (cont.) Description of primary resource. Expand box as necessary, or add continuation pages.

Armor Door and Key. Dual front facing gable. 2-bay garage.

KEYS
MADE
HERE

MISSOURI DEPARTMENT OF NATURAL RESOURCES
STATE HISTORIC PRESERVATION OFFICE, P.O. Box 176, Jefferson City, MO 65102

ARCHITECTURAL/HISTORIC INVENTORY FORM

1. Survey no.	2. Survey name:
SLC-AS-047	Thematic Survey of Midcentury Modern Movement Nonresidential Architecture in St. Louis

3. County:	4. Address:
St. Louis [Independent City]	**4105 CHOUTEAU AV**
Alternate address if applicable	

5. City/State:	6. UTM:		or: LAT		7. Township/Range/Section:
St. Louis [Independent City], M			LONG:		T: R: S: N/A

8. Historic Name (if known):	9. Present/other name (if known):

10. Ownership:	11a. Historic Use (if known):	11b. Current Use:

HISTORICAL DATA

12. Construction date:	1954	15. Architect:	18. Previously surveyed? ☐ Cite survey name in box 22 cont. (page 3)
Major addition/alteration date:			
13. Significant date/period:			
		16. Builder/contractor:	19. On National Register? Cite nomination name in box 22 cont. (page 3)
14. Area(s) of significance:			
		17. Original or significant owner:	20. National Register eligible?
			Historic District Potential? ☐
21. History and significance on continuation page. ☐		22. Sources of information on continuation page. ☐	Name of Potential District?

ARCHITECTURAL INFORMATIO

23. Category of Property:	30. Roof Material:	37. Windows:	
		Type:	
24. Vernacular or property type:	31. Chimney placement:	Panes	
Gas Station		38. Acreage (rural):	
25. Architectural style:	32. Structural system:	Visible from public road? ☐	
Modern Movements		39. Changes: (describe in box 41 cont.)	
26. Plan Shape:		☐ Addition	Date(s)
	33. Exterior wall cladding:	☐ Altered	Date(s):
27. Number of Stories:		☐ Moved	Date(s):
	34. Foundation Material:	☐ Other	Date(s)
		Endangered by:	
28. No. of bays (1st floor)	35. Basement type:	40. No. outbuildings (describe in box 40 cont.):	
29. Roof Type:	36. Front Porch Type:	41. Further description of building features and associated resources on continuation page. ☐	

OTHER

42: Current Owner/address:	43. Inventory form prepared by (name):	44. Survey date:
HARI KISHAN LLC		
		45. Date of revisions:
4105 CHOUTEAU	Additional Information/revisions by:	
ST LOUIS MO 63110		Survey Category: ☐ RLS ☐ ILS ☐ Significant Properties Lis

FOR SHPO USE:

Date entered in inventory:	Level of survey: ☐ reconnaissance ☐ intensive	Additional research? ☐ yes ☐ no
National Register Status: ☐ listed ☐ in listed district	Other:	
Name:		
☐ pending listing ☐ not eligible		
☐ eligible(district) ☐ eligible (individually)		
☐ not determined		

ARCHITECTURAL/HISTORIC INVENTORY FORM

4105 CHOUTEAU AV

LOCATION MAP (include north arrow):	SITE MAP/PLAN (include north arrow):

Insert photograph of primary structure on property:

Photo 1:	Photo 2:
Description:	Description:
Date: CD No.: Image No.	Date: CD No.: Image No.

Photographer:	
Main Photo:	Images2012\CompleteSurveyPhotos\Chouteau4105.JPG

4105 CHOUTEAU AV

21.(cont.) History:and significance. Expand box as necessary or add continuation pages.

22. (cont.) Sources of information. Expand box as necessary or add continuation pages.

40. (cont.) Description of environment and outbuilding. Expand box as necessary or add continuation pages.

41. (cont.) Description of primary resource. Expand box as necessary, or add continuation pages.

Chouteau Mini-Mart. Non-descript.

409
ARCTIC ICE
ARCTIC ICE

MISSOURI DEPARTMENT OF NATURAL RESOURCES
STATE HISTORIC PRESERVATION OFFICE, P.O. Box 176, Jefferson City, MO 65102

ARCHITECTURAL/HISTORIC INVENTORY FORM

1. Survey no.	2. Survey name:
SLC-AS-047	Thematic Survey of Midcentury Modern Movement Nonresidential Architecture in St. Louis

3. County:	4. Address:
St. Louis [Independent City]	**4928 CHRISTY BLVD**
Alternate address if applicable	

5. City/State:	6. UTM:		or: LAT		7. Township/Range/Section:
St. Louis [Independent City], M			LONG:		T: R: S: N/A

8. Historic Name (if known):	9. Present/other name (if known):

10. Ownership:	11a. Historic Use (if known):	11b. Current Use:

HISTORICAL DATA

12. Construction date:	1970	15. Architect:	18. Previously surveyed? ☐ Cite survey name in box 22 cont. (page 3)
Major addition/alteration date:	1986		
13. Significant date/period:			
		16. Builder/contractor:	19. On National Register? Cite nomination name in box 22 cont. (page 3)
14. Area(s) of significance:			
		17. Original or significant owner:	20. National Register eligible?
			Historic District Potential? ☐
21. History and significance on continuation page. ☐		22. Sources of information on continuation page. ☐	Name of Potential District?

ARCHITECTURAL INFORMATIO

23. Category of Property:	30. Roof Material:	37. Windows:
		Type:
24. Vernacular or property type:	31. Chimney placement:	Panes
1-Story Commercial		38. Acreage (rural):
25. Architectural style:	32. Structural system:	Visible from public road? ☐
Modern Movements		39. Changes: (describe in box 41 cont.)
26. Plan Shape:		☐ Addition Date(s)
	33. Exterior wall cladding:	☐ Altered Date(s):
27. Number of Stories:		☐ Moved Date(s):
	34. Foundation Material:	☐ Other Date(s)
		Endangered by:
28. No. of bays (1st floor)	35. Basement type:	40. No. outbuildings (describe in box 40 cont.):
29. Roof Type:	36. Front Porch Type:	41. Further description of building features and associated resources on continuation page. ☐

OTHER

42: Current Owner/address:	43. Inventory form prepared by (name):	44. Survey date:
KRC CHRISTY 804 INC C/O KIMCO REALTY CORP		45. Date of revisions:
3333 NEW HYDE PARK RDSTE 100	Additional Information/revisions by:	
NEW HYDE PK NY 11042		Survey Category: ☐ RLS ☐ ILS ☐ Significant Properties Lis

FOR SHPO USE:

Date entered in inventory:	Level of survey: ☐ reconnaissance ☐ intensive	Additional research? ☐ yes ☐ no
National Register Status: ☐ listed ☐ in listed district	Other:	
Name:		
☐ pending listing ☐ not eligible ☐ eligible(district) ☐ eligible (individually) ☐ not determined		

ARCHITECTURAL/HISTORIC INVENTORY FORM

4928 CHRISTY BLVD

LOCATION MAP (include north arrow):	SITE MAP/PLAN (include north arrow):

Insert photograph of primary structure on property:

Photo 1:	Photo 2:
Description:	Description:
Date: CD No.: Image No.	Date: CD No.: Image No.

Photographer:	
Main Photo:	Images2012\CompleteSurveyPhotos\Christy4928a.JPG

4928 CHRISTY BLVD

21.(cont.) History:and significance. Expand box as necessary or add continuation pages.

22. (cont.) Sources of information. Expand box as necessary or add continuation pages.

40. (cont.) Description of environment and outbuilding. Expand box as necessary or add continuation pages.

41. (cont.) Description of primary resource. Expand box as necessary, or add continuation pages.

Strip mall, has been refaced several times.

BIG LOTS!
FAMILY DOLLAR
19

MISSOURI DEPARTMENT OF NATURAL RESOURCES
STATE HISTORIC PRESERVATION OFFICE, P.O. Box 176, Jefferson City, MO 65102

ARCHITECTURAL/HISTORIC INVENTORY FORM

1. Survey no.	2. Survey name:
SLC-AS-047	Thematic Survey of Midcentury Modern Movement Nonresidential Architecture in St. Louis

3. County:	4. Address:
St. Louis [Independent City]	**4932-50 CHRISTY BLVD**
Alternate address if applicable	

5. City/State:	6. UTM:		or: LAT		7. Township/Range/Section:
St. Louis [Independent City], M			LONG:		T: R: S: N/A

8. Historic Name (if known):	9. Present/other name (if known):

10. Ownership:	11a. Historic Use (if known):	11b. Current Use:

HISTORICAL DATA

12. Construction date:	1959	15. Architect:	18. Previously surveyed? ☐ Cite survey name in box 22 cont. (page 3)
Major addition/alteration date:			
13. Significant date/period:			
		16. Builder/contractor:	19. On National Register? Cite nomination name in box 22 cont. (page 3)
14. Area(s) of significance:			
		17. Original or significant owner:	20. National Register eligible?
			Historic District Potential? ☐
21. History and significance on continuation page. ☐		22. Sources of information on continuation page. ☐	Name of Potential District?

ARCHITECTURAL INFORMATIO

23. Category of Property:	30. Roof Material:	37. Windows:
		Type:
24. Vernacular or property type:	31. Chimney placement:	Panes
1-Story Commercial		38. Acreage (rural):
25. Architectural style:	32. Structural system:	Visible from public road? ☐
Modern Movements		39. Changes: (describe in box 41 cont.)
26. Plan Shape:		☐ Addition Date(s)
	33. Exterior wall cladding:	☐ Altered Date(s):
27. Number of Stories:		☐ Moved Date(s):
	34. Foundation Material:	☐ Other Date(s)
		Endangered by:
28. No. of bays (1st floor)	35. Basement type:	40. No. outbuildings (describe in box 40 cont.):
29. Roof Type:	36. Front Porch Type:	41. Further description of building features and associated resources on continuation page. ☐

OTHER

42: Current Owner/address:	43. Inventory form prepared by (name):	44. Survey date:
LANSDOWNE-KINGSHIGHWAY-CHRISTY C/O HILLIKER CORP		45. Date of revisions:
2001 S HANLEY, SUITE 300	Additional Information/revisions by:	
ST LOUIS MO 63144		Survey Category: ☐ RLS ☐ ILS ☐ Significant Properties Lis

FOR SHPO USE:

Date entered in inventory:	Level of survey: ☐ reconnaissance ☐ intensive	Additional research? ☐ yes ☐ no
National Register Status: ☐ listed ☐ in listed district	Other:	
Name:		
☐ pending listing ☐ not eligible		
☐ eligible(district) ☐ eligible (individually)		
☐ not determined		

ARCHITECTURAL/HISTORIC INVENTORY FORM

4932-50 CHRISTY BLVD

LOCATION MAP (include north arrow):	SITE MAP/PLAN (include north arrow):

Insert photograph of primary structure on property:

Photo 1:	Photo 2:
Description:	Description:
Date: CD No.: Image No.	Date: CD No.: Image No.

Photographer:	
Main Photo:	Images2012\CompleteSurveyPhotos\Christy4932.JPG

4932-50 CHRISTY BLVD

21.(cont.) History:and significance. Expand box as necessary or add continuation pages.

22. (cont.) Sources of information. Expand box as necessary or add continuation pages.

40. (cont.) Description of environment and outbuilding. Expand box as necessary or add continuation pages.

41. (cont.) Description of primary resource. Expand box as necessary, or add continuation pages.

stripmall front façade has been modified.

KARON HOUSE
CHRISTY
PLAZA
citibank

MISSOURI DEPARTMENT OF NATURAL RESOURCES
STATE HISTORIC PRESERVATION OFFICE, P.O. Box 176, Jefferson City, MO 65102

ARCHITECTURAL/HISTORIC INVENTORY FORM

1. Survey no.	2. Survey name:
SLC-AS-047	Thematic Survey of Midcentury Modern Movement Nonresidential Architecture in St. Louis

3. County:	4. Address:
St. Louis [Independent City]	**5856-8 CHRISTY BLVD**
Alternate address if applicable	

5. City/State:	6. UTM:		or: LAT		7. Township/Range/Section:
St. Louis [Independent City], M			LONG:		T: R: S: N/A

8. Historic Name (if known):	9. Present/other name (if known):

10. Ownership:	11a. Historic Use (if known):	11b. Current Use:

HISTORICAL DATA

12. Construction date:	1964	15. Architect:	18. Previously surveyed? ☐ Cite survey name in box 22 cont. (page 3)
Major addition/alteration date:			
13. Significant date/period:			
		16. Builder/contractor:	19. On National Register? Cite nomination name in box 22 cont. (page 3)
14. Area(s) of significance:			
		17. Original or significant owner:	20. National Register eligible?
			Historic District Potential? ☐
21. History and significance on continuation page. ☐		22. Sources of information on continuation page. ☐	Name of Potential District?

ARCHITECTURAL INFORMATIO

23. Category of Property:	30. Roof Material:	37. Windows:
		Type:
24. Vernacular or property type:	31. Chimney placement:	Panes
1-Story Commercial		38. Acreage (rural):
25. Architectural style:	32. Structural system:	Visible from public road? ☐
Modern Movements		39. Changes: (describe in box 41 cont.)
26. Plan Shape:		☐ Addition Date(s)
	33. Exterior wall cladding:	☐ Altered Date(s):
27. Number of Stories:		☐ Moved Date(s):
	34. Foundation Material:	☐ Other Date(s)
		Endangered by:
28. No. of bays (1st floor)	35. Basement type:	40. No. outbuildings (describe in box 40 cont.):
29. Roof Type:	36. Front Porch Type:	41. Further description of building features and associated resources on continuation page. ☐

OTHER

42: Current Owner/address:	43. Inventory form prepared by (name):	44. Survey date:
CHRISTY BOULEVARD PROPERTIES LLC		
		45. Date of revisions:
5856 CHRISTY BLVD	Additional Information/revisions by:	
ST LOUIS MO 63116		Survey Category:
FOR SHPO USE:		☐ RLS ☐ ILS ☐ Significant Properties Lis

Date entered in inventory:		Level of survey: ☐ reconnaissance ☐ intensive	Additional research? ☐ yes ☐ no
National Register Status: ☐ listed ☐ in listed district		Other:	
Name:			
☐ pending listing ☐ not eligible			
☐ eligible(district) ☐ eligible (individually)			
☐ not determined			

ARCHITECTURAL/HISTORIC INVENTORY FORM

5856-8 CHRISTY BLVD

LOCATION MAP (include north arrow):	SITE MAP/PLAN (include north arrow):

Insert photograph of primary structure on property:

Photo 1:	Photo 2:
Description:	Description:
Date: CD No.: Image No.	Date: CD No.: Image No.

Photographer:	
Main Photo:	Images2012\CompleteSurveyPhotos\Christy5856.JPG

5856-8 CHRISTY BLVD

21.(cont.) History:and significance. Expand box as necessary or add continuation pages.

22. (cont.) Sources of information. Expand box as necessary or add continuation pages.

40. (cont.) Description of environment and outbuilding. Expand box as necessary or add continuation pages.

41. (cont.) Description of primary resource. Expand box as necessary, or add continuation pages.

Metal cladding. Unknown if original.

The Christy
BANQUET CENTER

MISSOURI DEPARTMENT OF NATURAL RESOURCES
STATE HISTORIC PRESERVATION OFFICE, P.O. Box 176, Jefferson City, MO 65102

ARCHITECTURAL/HISTORIC INVENTORY FORM

1. Survey no.	2. Survey name:
SLC-AS-047	Thematic Survey of Modern Movement Architecture in St. Louis

3. County:	4. Address:
St. Louis [Independent City]	**5880 CHRISTY BLVD**
Alternate address if applicable	

5. City/State:	6. UTM:		or: LAT		7. Township/Range/Section:
			LONG:		T: R: S: N/A

8. Historic Name (if known):	9. Present/other name (if known):

10. Ownership:	11a. Historic Use (if known):	11b. Current Use:

HISTORICAL DATA

12. Construction date:	1949	15. Architect:	18. Previously surveyed? ☐ Cite survey name in box 22 cont. (page 3)
Major addition/alteration date:			
13. Significant date/period:			
		16. Builder/contractor:	19. On National Register? Cite nomination name in box 22 cont. (page 3)
14. Area(s) of significance:			
		17. Original or significant owner:	20. National Register eligible?
			Historic District Potential? ☐
21. History and significance on continuation page. ☐		22. Sources of information on continuation page. ☐	Name of Potential District?

ARCHITECTURAL INFORMATIO

23. Category of Property:	30. Roof Material:	37. Windows:
		Type:
24. Vernacular or property type:	31. Chimney placement:	Panes
Church		38. Acreage (rural):
25. Architectural style:	32. Structural system:	Visible from public road? ☐
Modern Movements		39. Changes: (describe in box 41 cont.)
26. Plan Shape:		☐ Addition Date(s)
	33. Exterior wall cladding:	☐ Altered Date(s):
27. Number of Stories:		☐ Moved Date(s):
	34. Foundation Material:	☐ Other Date(s)
		Endangered by:
28. No. of bays (1st floor)	35. Basement type:	40. No. outbuildings (describe in box 40 cont.):
		0
29. Roof Type:	36. Front Porch Type:	41. Further description of building features and associated resources on continuation page. ☐

OTHER

42: Current Owner/address:	43. Inventory form prepared by (name):	44. Survey date:
GARDENVILLE COMMUNITY CHURCH		
		45. Date of revisions:
4523 ROSA AV	Additional Information/revisions by:	
ST LOUIS MO 63116		Survey Category:
		☐ RLS ☐ ILS ☐ Significant Properties Lis

FOR SHPO USE:

Date entered in inventory:	Level of survey: ☐ reconnaissance ☐ intensive	Additional research? ☐ yes ☐ no
National Register Status: ☐ listed ☐ in listed district	Other:	
Name:		
☐ pending listing ☐ not eligible		
☐ eligible(district) ☐ eligible (individually)		
☐ not determined		

ARCHITECTURAL/HISTORIC INVENTORY FORM

5880 CHRISTY BLVD

LOCATION MAP (include north arrow):	SITE MAP/PLAN (include north arrow):

Insert photograph of primary structure on property:

Photo 1:	Photo 2:
Description:	Description:
Date: CD No.: Image No.	Date: CD No.: Image No.

Photographer:	
Main Photo:	Images2012\CompleteSurveyPhotos\Christy5880.JPG

5880 CHRISTY BLVD

21.(cont.) History:and significance. Expand box as necessary or add continuation pages.

22. (cont.) Sources of information. Expand box as necessary or add continuation pages.

40. (cont.) Description of environment and outbuilding. Expand box as necessary or add continuation pages.

41. (cont.) Description of primary resource. Expand box as necessary, or add continuation pages.

Brandt Memorial Presbyterian Church; very traditional in form - neo-Colonial Revival with columned porch and white steeple and red brick walls

CHRISTY
ROSA

MISSOURI DEPARTMENT OF NATURAL RESOURCES
STATE HISTORIC PRESERVATION OFFICE, P.O. Box 176, Jefferson City, MO 65102

ARCHITECTURAL/HISTORIC INVENTORY FORM

1. Survey no.	2. Survey name:
SLC-AS-047	Thematic Survey of Midcentury Modern Movement Nonresidential Architecture in St. Louis

3. County:	4. Address:
St. Louis [Independent City]	**4253-63 CLARENCE AV**
Alternate address if applicable	

5. City/State:	6. UTM:		or: LAT		7. Township/Range/Section:
St. Louis [Independent City], M			LONG:		T: R: S: N/A

8. Historic Name (if known):	9. Present/other name (if known):

10. Ownership:	11a. Historic Use (if known):	11b. Current Use:

HISTORICAL DATA

12. Construction date:	1946	15. Architect:	18. Previously surveyed? ☐ Cite survey name in box 22 cont. (page 3)
Major addition/alteration date:	1949		
13. Significant date/period:			
		16. Builder/contractor:	19. On National Register? Cite nomination name in box 22 cont. (page 3)
14. Area(s) of significance:			
		17. Original or significant owner:	20. National Register eligible?
			Historic District Potential? ☐
21. History and significance on continuation page. ☐		22. Sources of information on continuation page. ☐	Name of Potential District?

ARCHITECTURAL INFORMATIO

23. Category of Property:	30. Roof Material:	37. Windows:
		Type:
24. Vernacular or property type:	31. Chimney placement:	Panes
School		38. Acreage (rural):
25. Architectural style:	32. Structural system:	Visible from public road? ☐
Modern Movements		39. Changes: (describe in box 41 cont.)
26. Plan Shape:		☐ Addition Date(s)
	33. Exterior wall cladding:	☐ Altered Date(s):
27. Number of Stories:		☐ Moved Date(s):
	34. Foundation Material:	☐ Other Date(s)
		Endangered by:
28. No. of bays (1st floor)	35. Basement type:	40. No. outbuildings (describe in box 40 cont.):
29. Roof Type:	36. Front Porch Type:	41. Further description of building features and associated resources on continuation page. ☐

OTHER

42: Current Owner/address:	43. Inventory form prepared by (name):	44. Survey date:
BOARD OF EDUCATION C.O.S.L.		
		45. Date of revisions:
801 N 11TH ST	Additional Information/revisions by:	
ST LOUIS MO 63101		Survey Category: ☐ RLS ☐ ILS ☐ Significant Properties Lis

FOR SHPO USE:

Date entered in inventory:	Level of survey: ☐ reconnaissance ☐ intensive	Additional research? ☐ yes ☐ no
National Register Status: ☐ listed ☐ in listed district	Other:	
Name:		
☐ pending listing ☐ not eligible		
☐ eligible(district) ☐ eligible (individually)		
☐ not determined		

ARCHITECTURAL/HISTORIC INVENTORY FORM

4253-63 CLARENCE AV

LOCATION MAP (include north arrow):	SITE MAP/PLAN (include north arrow):

Insert photograph of primary structure on property:

Photo 1:	Photo 2:
Description:	Description:
Date: CD No.: Image No.	Date: CD No.: Image No.

Photographer:	
Main Photo:	Images2012\CompleteSurveyPhotos\Clarence4253a.JPG

4253-63 CLARENCE AV

21.(cont.) History:and significance. Expand box as necessary or add continuation pages.

22. (cont.) Sources of information. Expand box as necessary or add continuation pages.

40. (cont.) Description of environment and outbuilding. Expand box as necessary or add continuation pages.

41. (cont.) Description of primary resource. Expand box as necessary, or add continuation pages.

Former De Andreis Highschool. Blonde brick, cast concrete entryways. Two-story.

ANDREIS
SCHOOL

INTERNATIONAL
STUDIES
MIDDLE SCHOOL

MISSOURI DEPARTMENT OF NATURAL RESOURCES
STATE HISTORIC PRESERVATION OFFICE, P.O. Box 176, Jefferson City, MO 65102

ARCHITECTURAL/HISTORIC INVENTORY FORM

1. Survey no.	2. Survey name:
SLC-AS-047-0038	Thematic Survey of Midcentury Modern Movement Nonresidential Architecture in St. Louis

3. County:	4. Address:
St. Louis [Independent City]	**2600 CLARK AV**
Alternate address if applicable	

5. City/State:	6. UTM:		or:	LAT	38:37:50.32	7. Township/Range/Section:
St. Louis [Independent City], M				LONG:	90:13:16.25	T: R: S: N/A

8. Historic Name (if known):	9. Present/other name (if known):
Artcraft Lithographers	

10. Ownership:	11a. Historic Use (if known):	11b. Current Use:
Private	Commerce Trade	

HISTORICAL DATA

12. Construction date:	1963	15. Architect:	18. Previously surveyed? ☐ Cite survey name in box 22 cont. (page 3)
Major addition/alteration date:	N/A	Edward F. Gordon	
13. Significant date/period:			
		16. Builder/contractor:	19. On National Register? Cite nomination name in box 22 cont. (page 3)
14. Area(s) of significance:		Allied Building Corp.	
To be determined			
		17. Original or significant owner:	20. National Register eligible?
		Artcraft Lithographer	Not determined
21. History and significance on continuation page. ☐			Historic District Potential? ☑
		22. Sources of information on continuation page. ☑	Name of Potential District?
			Mill Creek Park Historic District

ARCHITECTURAL INFORMATIO

23. Category of Property:	30. Roof Material:	37. Windows:	Historic
Building	Undetermined	Type:	Fixed
24. Vernacular or property type:	31. Chimney placement:	Panes	3 glass; 3 panels above and below
Office Building	None	38. Acreage (rural):	
25. Architectural style:	32. Structural system:	Visible from public road?	☑
Modern Movements	Undetermined	39. Changes: (describe in box 41 cont.)	
26. Plan Shape:		☐ Addition	Date(s)
Rectangular Long St. Fac	33. Exterior wall cladding:	☐ Altered	Date(s):
27. Number of Stories:	Concrete	☐ Moved	Date(s):
1-story	34. Foundation Material:	☐ Other	Date(s)
	Concrete	Endangered by:	
28. No. of bays (1st floor)	35. Basement type:	40. No. outbuildings (describe in box 40 cont.):	
4	Undetermined	0	
29. Roof Type:	36. Front Porch Type:	41. Further description of building features and associated resources on continuation page. ☑	
Flat	N/A		

OTHER

42: Current Owner/address:	43. Inventory form prepared by (name):	44. Survey date:
DOMARGO INVESTORS LP	Patience Stuart	
	Peter Meijer Architect, PC	45. Date of revisions:
2326 CLIFTON FORGE DR	Additional Information/revisions by:	
TOWN & CNTRY MO 63131	Betsy Bradley	Survey Category:
FOR SHPO USE:	Cultural Resources Office	☑ RLS ☐ ILS ☐ Significant Properties Lis

Date entered in inventory:	Level of survey: ☐ reconnaissance ☐ intensive	Additional research? ☐ yes ☐ no
National Register Status: ☐ listed ☐ in listed district	Other:	
Name:		
☐ pending listing ☐ not eligible		
☐ eligible(district) ☐ eligible (individually)		
☐ not determined		

ARCHITECTURAL/HISTORIC INVENTORY FORM

2600 CLARK AV

LOCATION MAP (include north arrow):	SITE MAP/PLAN (include north arrow):

Insert photograph of primary structure on property:

Photo 1:	Photo 2:
Description:	Description:
Looking south at main entrance.	
Date: CD No.: Image No.	Date: CD No.: Image No.

Photographer:	PMA
Main Photo:	Images2012\2600 CLARK AV.JPG

2600 CLARK AV

21.(cont.) History:and significance. Expand box as necessary or add continuation pages.

22. (cont.) Sources of information. Expand box as necessary or add continuation pages.

City of St Louis building permit 7/16/1963: "plant and office building 56C Redevelopment Corp. Allied Building Corp., contractor. Edward F Gordon, Architect, 8230 Forsyth, Clayton; plant and office 151 x 118 for Artcraft Lithographers Inc."

40. (cont.) Description of environment and outbuilding. Expand box as necessary or add continuation pages.

41. (cont.) Description of primary resource. Expand box as necessary, or add continuation pages.

This irregularly shaped single-story office building and plant has a concrete foundation, running bond white brick cladding,and a flat roof. The two street facades feature floor to ceiling windows with aluminum framing in either single bays or banded. The Jefferson St façade steps back to accommodate the angled street and at the inside corner of each bay is a single window configuration. The main entry, also with floor to ceiling windows, is recessed a few feet to create a protected entry. There is a secondary entry to the north that features a cloth awning supported by two metal posts. Also on the north façade, the western half switches from brick cladding to concrete at the window sill line and the entire area is recessed slightly with a concrete frame. Metal coping extends around the entire building.

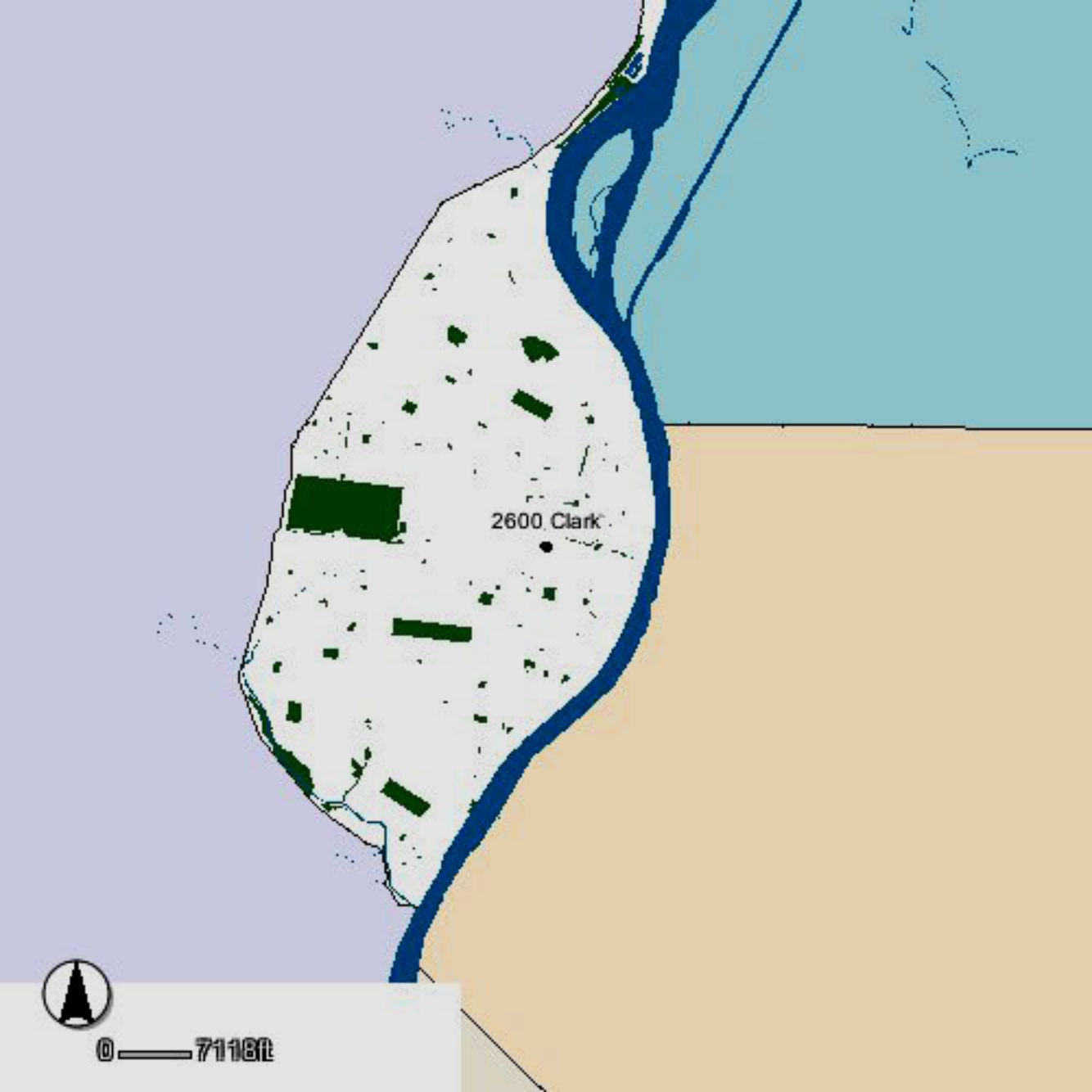
2600 Clark
0
7118ft

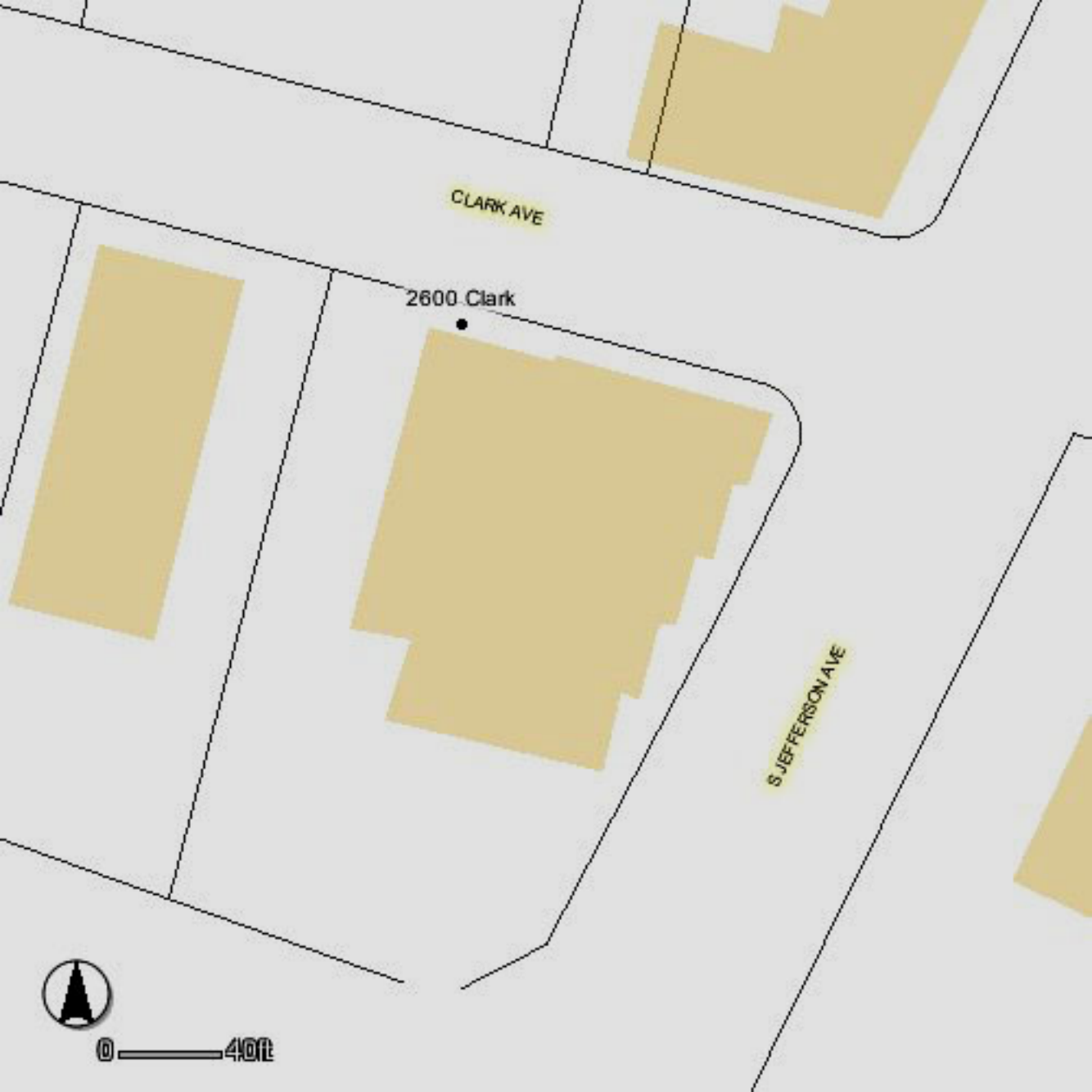
CLARK AVE
2600 Clark
S JEFFERSON AVE
0
40ft

Helping investors succeed financially
DaVita
ST. LOUIS DIALYSIS CENTER

MISSOURI DEPARTMENT OF NATURAL RESOURCES
STATE HISTORIC PRESERVATION OFFICE, P.O. Box 176, Jefferson City, MO 65102

ARCHITECTURAL/HISTORIC INVENTORY FORM

1. Survey no.	2. Survey name:
SLC-AS-047-0039	Thematic Survey of Midcentury Modern Movement Nonresidential Architecture in St. Louis

3. County:	4. Address:
St. Louis [Independent City]	**2700 CLARK AV**
Alternate address if applicable	

5. City/State:	6. UTM:		or:	LAT	38:37:49.66	7. Township/Range/Section:
St. Louis [Independent City], M				LONG:	90:13:17.26	T: R: S: N/A

8. Historic Name (if known):	9. Present/other name (if known):
American Optical	Back-Mueller, Inc.

10. Ownership:	11a. Historic Use (if known):	11b. Current Use:
Private	Commerce Trade	

HISTORICAL DATA

12. Construction date:	1966	15. Architect:	18. Previously surveyed? ☐ Cite survey name in box 22 cont. (page 3)
Major addition/alteration date:	N/A	John Crosby McEwen	
13. Significant date/period:			
1966		16. Builder/contractor:	19. On National Register? Cite nomination name in box 22 cont. (page 3)
14. Area(s) of significance:		Albers Const. Co.	
To be determined			
		17. Original or significant owner:	20. National Register eligible?
		American Optical	Not determined
21. History and significance on continuation page. ☐			Historic District Potential? ☑
		22. Sources of information on continuation page. ☐	Name of Potential District?
			Mill Creek Park Historic District

ARCHITECTURAL INFORMATIO

23. Category of Property:	30. Roof Material:	37. Windows: Historic
Building	Undetermined	Type: Fixed
24. Vernacular or property type:	31. Chimney placement:	Panes single
Office Building	None	38. Acreage (rural):
25. Architectural style:	32. Structural system:	Visible from public road? ☑
Modern Movements	Undetermined	39. Changes: (describe in box 41 cont.)
26. Plan Shape:		☐ Addition Date(s)
Rectangular Long St. Fac	33. Exterior wall cladding:	☐ Altered Date(s):
27. Number of Stories:	Concrete	☐ Moved Date(s):
1-story	34. Foundation Material:	☐ Other Date(s)
	Concrete	Endangered by:
28. No. of bays (1st floor)	35. Basement type:	40. No. outbuildings (describe in box 40 cont.):
2	Undetermined	0
29. Roof Type:	36. Front Porch Type:	41. Further description of building features and associated resources on continuation page. ☑
Flat	N/A	

OTHER

42: Current Owner/address:	43. Inventory form prepared by (name):	44. Survey date:
2700 CLARK LLC	Patience Stuart	
C/O BETTINA A SNEED	Peter Meijer Architect, PC	45. Date of revisions:
15850 OLD CLAKSON RD	Additional Information/revisions by:	
CHESTERFIELD 63017	Betsy Bradley	Survey Category:
FOR SHPO USE:	Cultural Resources Office	☑ RLS ☐ ILS ☐ Significant Properties Lis

Date entered in inventory:	Level of survey: ☐ reconnaissance ☐ intensive	Additional research? ☐ yes ☐ no
National Register Status: ☐ listed ☐ in listed district	Other:	
Name:		
☐ pending listing ☐ not eligible		
☐ eligible(district) ☐ eligible (individually)		
☐ not determined		

ARCHITECTURAL/HISTORIC INVENTORY FORM

2700 CLARK AV

LOCATION MAP (include north arrow):	SITE MAP/PLAN (include north arrow):

Insert photograph of primary structure on property:

Photo 1:	Photo 2:
Description:	Description:
Looking southwest at the main entrance.	
Date: CD No.: Image No.	Date: CD No.: Image No.

Photographer:	PMA
Main Photo:	Images2012\2700 CLARK AV.JPG

2700 CLARK AV

21.(cont.) History:and significance. Expand box as necessary or add continuation pages.

22. (cont.) Sources of information. Expand box as necessary or add continuation pages.

City of St Louis building permit #C6607, 1/19/1966: "1-story brick building American Optical; Albers Const. Co., B; A: John Crosby McEwen, N. Euclid; office building, 142 x 56; $100,000"

40. (cont.) Description of environment and outbuilding. Expand box as necessary or add continuation pages.

41. (cont.) Description of primary resource. Expand box as necessary, or add continuation pages.

This is a simple rectangular single-story brick building raised up on a concrete foundation. The main entry façade features a recessed entry with storefront system, a single casement window, and stacked bond brick cladding. Concrete steps lead to the door. The remaining facades are running bond brick and feature irregularly placed square casement windows as well as the occasional door.

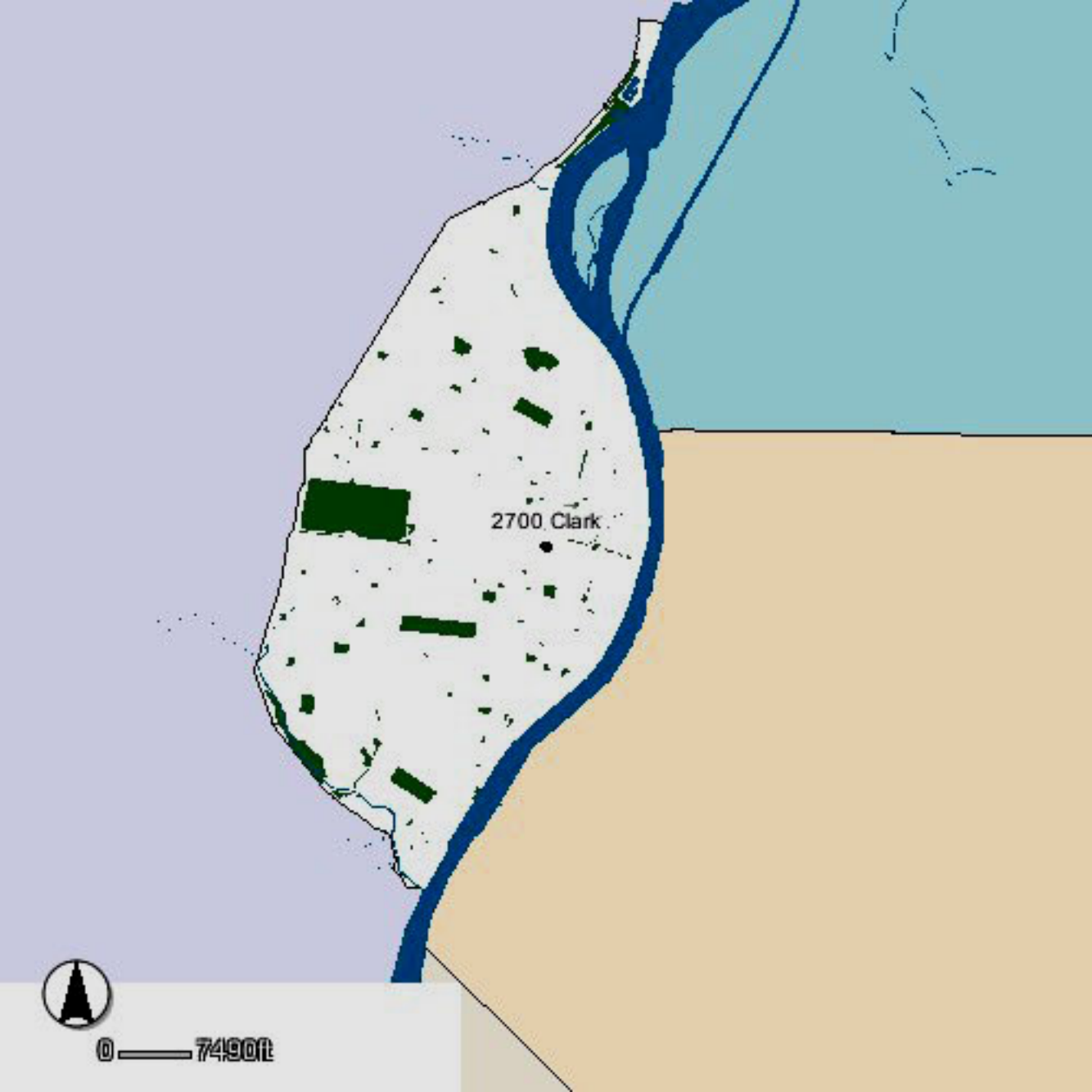
2700 Clark
0
7490ft

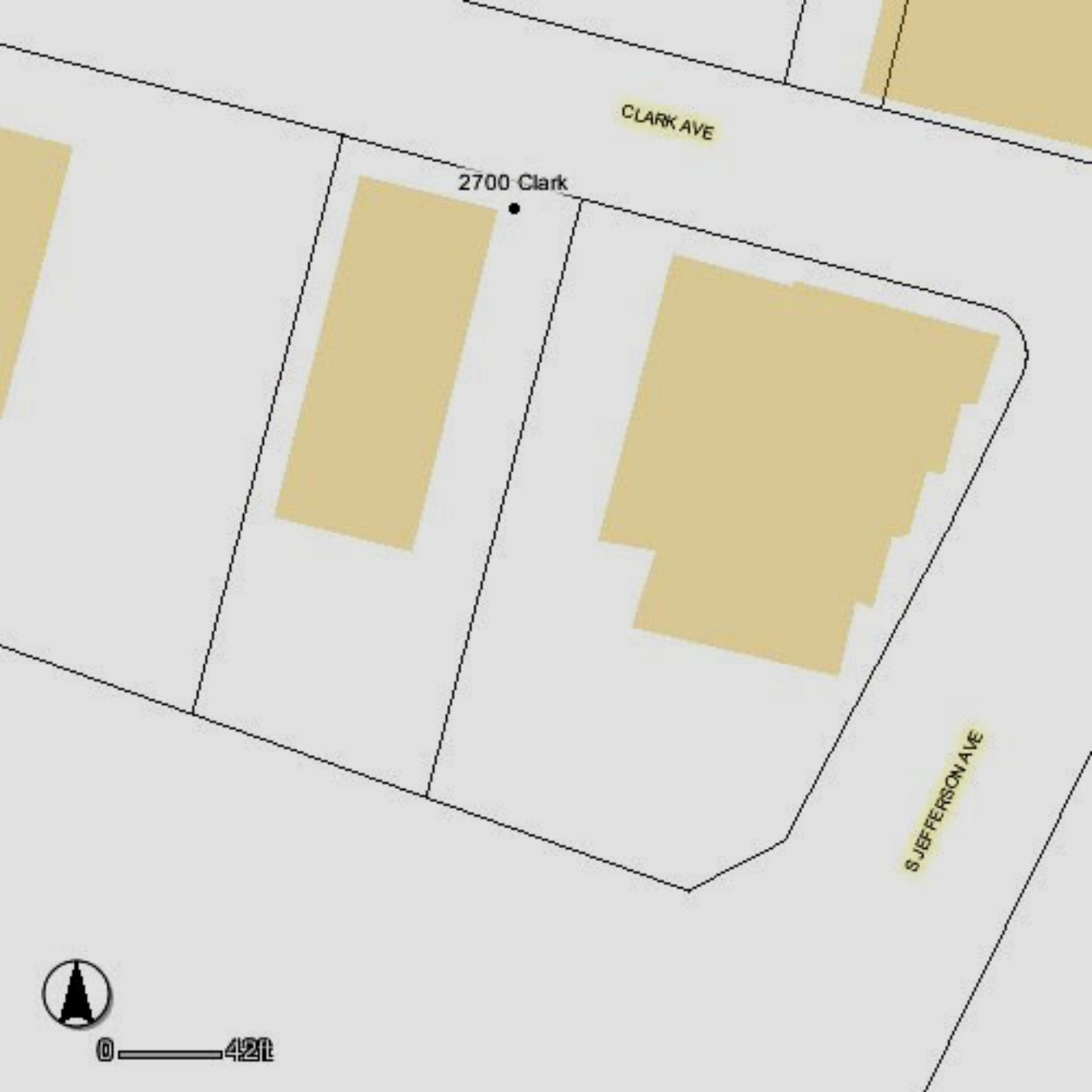
CLARK AVE
2700 Clark
S JEFFERSON AVE
0
42ft

BACK-MUELLER, INC.
2700

MISSOURI DEPARTMENT OF NATURAL RESOURCES
STATE HISTORIC PRESERVATION OFFICE, P.O. Box 176, Jefferson City, MO 65102

ARCHITECTURAL/HISTORIC INVENTORY FORM

1. Survey no.	2. Survey name:
SLC-AS-047-0040	Thematic Survey of Midcentury Modern Movement Nonresidential Architecture in St. Louis

3. County:	4. Address:
St. Louis [Independent City]	**2701 CLARK AV**
Alternate address if applicable	

5. City/State:	6. UTM:		or:	LAT	38:37:44.68	7. Township/Range/Section:
St. Louis [Independent City], M				LONG:	90:13:5.95	T: R: S: N/A

8. Historic Name (if known):	9. Present/other name (if known):
Wilson Sporting Goods	Vantage Apparel

10. Ownership:	11a. Historic Use (if known):	11b. Current Use:
Private	Commerce Trade	

HISTORICAL DATA

12. Construction date:	1965	15. Architect:	18. Previously surveyed? ☐ Cite survey name in box 22 cont. (page 3)
Major addition/alteration date:	N/A	George E. Quick, Jr.	
13. Significant date/period:			
1965		16. Builder/contractor:	19. On National Register? Cite nomination name in box 22 cont. (page 3)
14. Area(s) of significance:		No builder stated on permit.	
To be determined			
		17. Original or significant owner:	20. National Register eligible?
		Wilson Sporting Goods	Not determined
21. History and significance on continuation page. ☐			Historic District Potential? ☑
		22. Sources of information on continuation page. ☑	Name of Potential District?
			Mill Creek Park Historic District

ARCHITECTURAL INFORMATIO

23. Category of Property:	30. Roof Material:	37. Windows: Historic
Building	Undetermined	Type: Fixed
24. Vernacular or property type:	31. Chimney placement:	Panes 4
Office Building	None	38. Acreage (rural):
25. Architectural style:	32. Structural system:	Visible from public road? ☑
Modern Movements	Undetermined	39. Changes: (describe in box 41 cont.)
26. Plan Shape:		☐ Addition Date(s)
Rectangular Long St. Fac	33. Exterior wall cladding:	☐ Altered Date(s):
27. Number of Stories:	Concrete	☐ Moved Date(s):
1-story	34. Foundation Material:	☐ Other Date(s)
	Concrete	Endangered by:
28. No. of bays (1st floor)	35. Basement type:	40. No. outbuildings (describe in box 40 cont.):
6	Undetermined	0
29. Roof Type:	36. Front Porch Type:	41. Further description of building features and associated resources on continuation page. ☑
Flat	N/A	

OTHER

42: Current Owner/address:	43. Inventory form prepared by (name):	44. Survey date:
FRANK W HUMAN INVESTMENT CO LLC	Patience Stuart	
	Peter Meijer Architect, PC	45. Date of revisions:
13346 FAIRIFIELD CIRCLE DR	Additional Information/revisions by:	
CHESTERFIELD MO 63017	Betsy Bradley	Survey Category:
FOR SHPO USE:	Cultural Resources Office	☑ RLS ☐ ILS ☐ Significant Properties Lis

Date entered in inventory:	Level of survey: ☐ reconnaissance ☐ intensive	Additional research? ☐ yes ☐ no
National Register Status: ☐ listed ☐ in listed district	Other:	
Name:		
☐ pending listing ☐ not eligible		
☐ eligible(district) ☐ eligible (individually)		
☐ not determined		

ARCHITECTURAL/HISTORIC INVENTORY FORM

2701 CLARK AV

LOCATION MAP (include north arrow):	SITE MAP/PLAN (include north arrow):

Insert photograph of primary structure on property:

Photo 1:	Photo 2:
Description:	Description:
Looking northwest at main entrance.	
Date: CD No.: Image No.	Date: CD No.: Image No.

Photographer:	PMA
Main Photo:	Images2012\2701 CLARK AV.JPG

2701 CLARK AV

21.(cont.) History:and significance. Expand box as necessary or add continuation pages.

22. (cont.) Sources of information. Expand box as necessary or add continuation pages.

City of St Louis building permit #B6378, 11/12/1964: "office and warehouse various sporting goods 39 Redevelopment Corp. Geo E. Quick, Jr. A, Clayton; office and warehouse for Wilson Sporting Goods, 19,970 sq ft; $150,000" Another building permit dated 5/18/1965 was for a Wilson Sporting Goods sign.

40. (cont.) Description of environment and outbuilding. Expand box as necessary or add continuation pages.

41. (cont.) Description of primary resource. Expand box as necessary, or add continuation pages.

This office and warehouse building is a roughly square shaped single-story building with a slightly lower entry volume on the south. It features a concrete foundation and brick cladding. The main entry has aluminum framed vertical windows extending from foundation to roofline. Between these windows are bays of brickwork which project above roofline to create a broken parapet. The entry itself is an aluminum storefront system with projecting canopy above it. The main volume has the same brick patterns and very few windows with metal coping. A reaer projection houses the loading docks and features two loading doors as well as an access door.

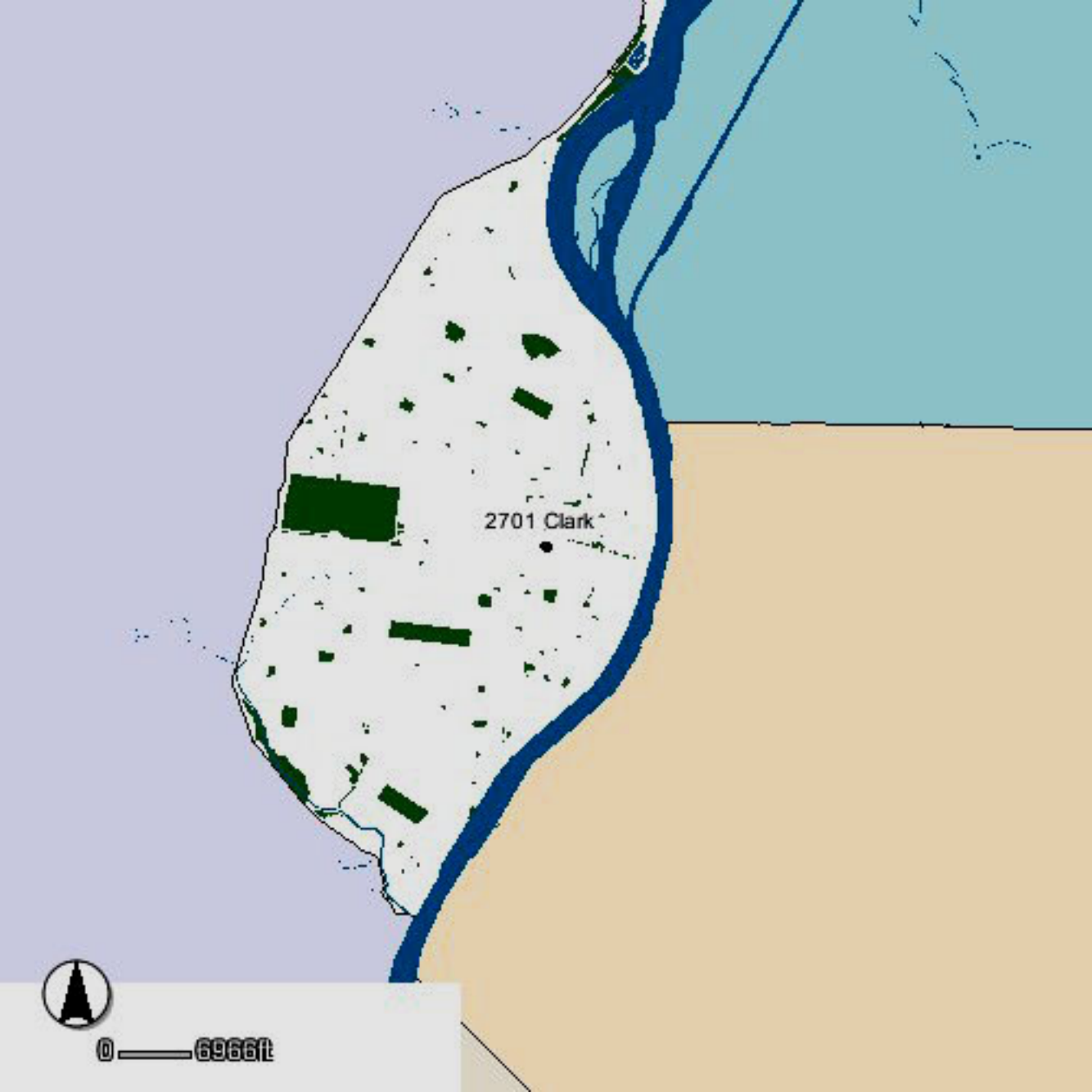
2701 Clark
0
6966ft

2701 Clark
CLARK AVE
S JEFFERSON AVE
0
39ft

MISSOURI DEPARTMENT OF NATURAL RESOURCES
STATE HISTORIC PRESERVATION OFFICE, P.O. Box 176, Jefferson City, MO 65102

ARCHITECTURAL/HISTORIC INVENTORY FORM

1. Survey no.	2. Survey name:
SLC-AS-047-0041	Thematic Survey of Modern Movement Architecture in St. Louis

3. County:	4. Address:
St. Louis [Independent City]	**2720 CLARK AV**
Alternate address if applicable	

5. City/State:	6. UTM:		or:	LAT	38:37:48.37	7. Township/Range/Section:
St. Louis [Independent City], M				LONG:	90:13:16.01	T: R: S: N/A

8. Historic Name (if known):	9. Present/other name (if known):
Progressive Service Co.	Architectural Control Sytems

10. Ownership:	11a. Historic Use (if known):	11b. Current Use:
Private	Commerce Trade	

HISTORICAL DATA

12. Construction date:	1965	15. Architect:	18. Previously surveyed? ☐ Cite survey name in box 22 cont. (page 3)
Major addition/alteration date:	N/A	Edward F. Gordon	
13. Significant date/period:			
1965		16. Builder/contractor:	19. On National Register? Cite nomination name in box 22 cont. (page 3)
14. Area(s) of significance:		Unknown	
To be determined			
		17. Original or significant owner:	20. National Register eligible?
		Progressice Service Co.	Not determined
21. History and significance on continuation page. ☐			Historic District Potential? ☑
		22. Sources of information on continuation page. ☐	Name of Potential District?
			Mill Creek Park Historic District

ARCHITECTURAL INFORMATIO

23. Category of Property:	30. Roof Material:	37. Windows: Historic
Building	Undetermined	Type: Ribbon
24. Vernacular or property type:	31. Chimney placement:	Panes 2
Office Building	None	38. Acreage (rural):
25. Architectural style:	32. Structural system:	Visible from public road? ☐
Modern Movements	Undetermined	39. Changes: (describe in box 41 cont.)
26. Plan Shape:		☐ Addition Date(s)
Rectangular Long St. Fac	33. Exterior wall cladding:	☐ Altered Date(s):
27. Number of Stories:	Concrete	☐ Moved Date(s):
1-story	34. Foundation Material:	☐ Other Date(s)
	Concrete	Endangered by:
28. No. of bays (1st floor)	35. Basement type:	40. No. outbuildings (describe in box 40 cont.):
3	Undetermined	0
29. Roof Type:	36. Front Porch Type:	41. Further description of building features and associated resources on continuation page. ☑
Flat	N/A	

OTHER

42: Current Owner/address:	43. Inventory form prepared by (name):	44. Survey date:
LSK ENTERPRISES LLC		
	Peter Meijer Architect, PC	45. Date of revisions:
2720 CLARK	Additional Information/revisions by:	
ST LOUIS MO 63103	Betsy Bradley	Survey Category:
FOR SHPO USE:	Cultural Resources Office	☑ RLS ☐ ILS ☐ Significant Properties Lis

Date entered in inventory:	Level of survey: ☐ reconnaissance ☐ intensive	Additional research? ☐ yes ☐ no
National Register Status: ☐ listed ☐ in listed district	Other:	
Name:		
☐ pending listing ☐ not eligible		
☐ eligible(district) ☐ eligible (individually)		
☐ not determined		

ARCHITECTURAL/HISTORIC INVENTORY FORM

2720 CLARK AV

LOCATION MAP (include north arrow):	SITE MAP/PLAN (include north arrow):

Insert photograph of primary structure on property:

Photo 1:	Photo 2:
Description:	Description:
Looking southwest at building.	
Date: CD No.: Image No.	Date: CD No.: Image No.

Photographer:	PMA
Main Photo:	Images2012\2720 CLARK AV.JPG

2720 CLARK AV

21.(cont.) History:and significance. Expand box as necessary or add continuation pages.

22. (cont.) Sources of information. Expand box as necessary or add continuation pages.

City of St Louis building permit 7/17/1963: "56C Dev. Co. E.F. Gordon, A, plant and office 170 x 129 and 51 x 18 for Progressive Service co. $150,000"

40. (cont.) Description of environment and outbuilding. Expand box as necessary or add continuation pages.

41. (cont.) Description of primary resource. Expand box as necessary, or add continuation pages.

This building is a rectangular double-height single-story building with concrete foundations and brick cladding. It has paved parking areas on all sides. It features a single story projection on the north façade that is the office and main entry to the building. The building has interesting brickwork with running bond bays separated by columns of stretchers with a slim reveal. Above and below each window are blue stacked bond bricks and the entire window bay is sandwiched between two rows of stretchers. The entry volume has further decorative and textural brickwork. The south and west facades feature ribbon windows with corrugated metal siding above.

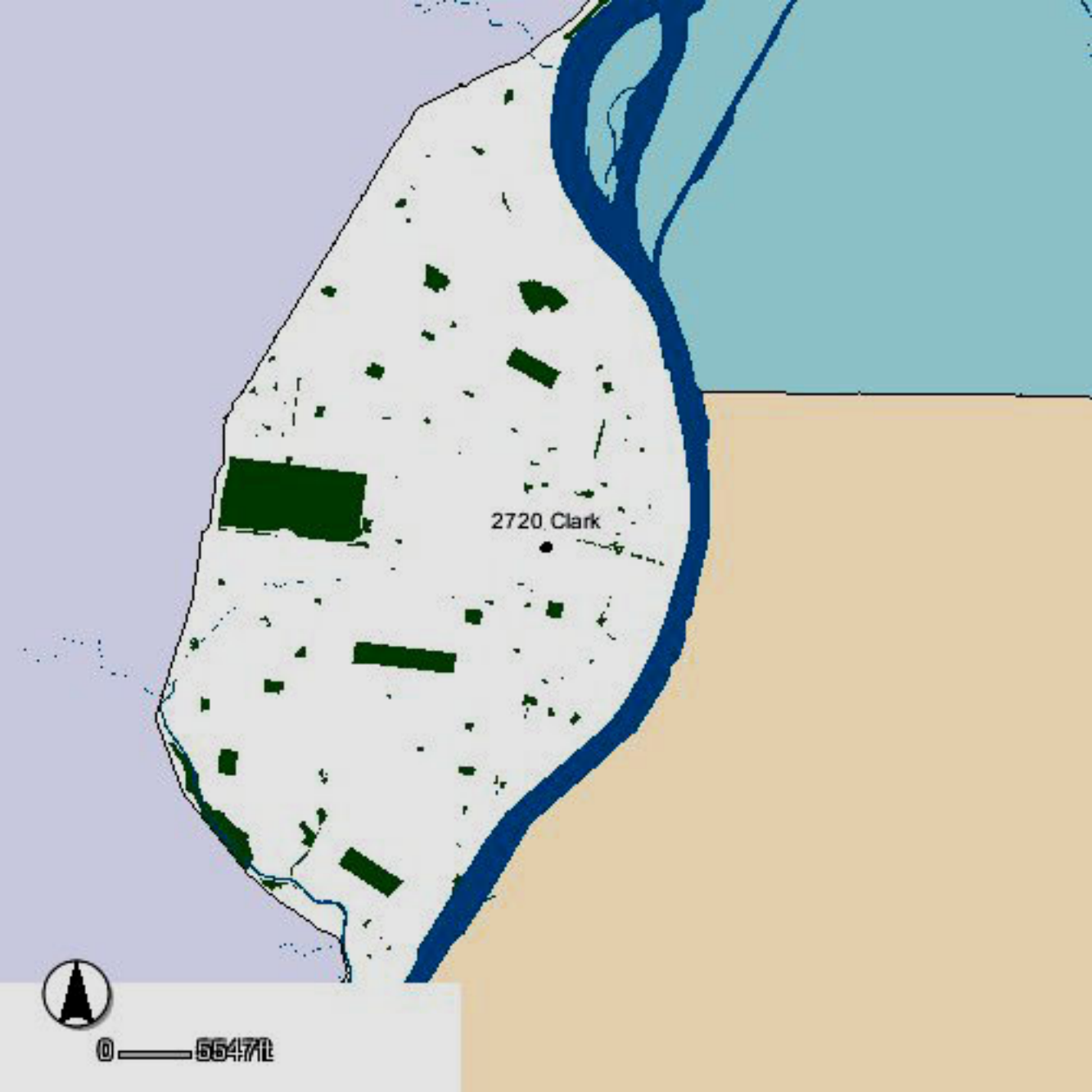
2720 Clark
0
5647ft

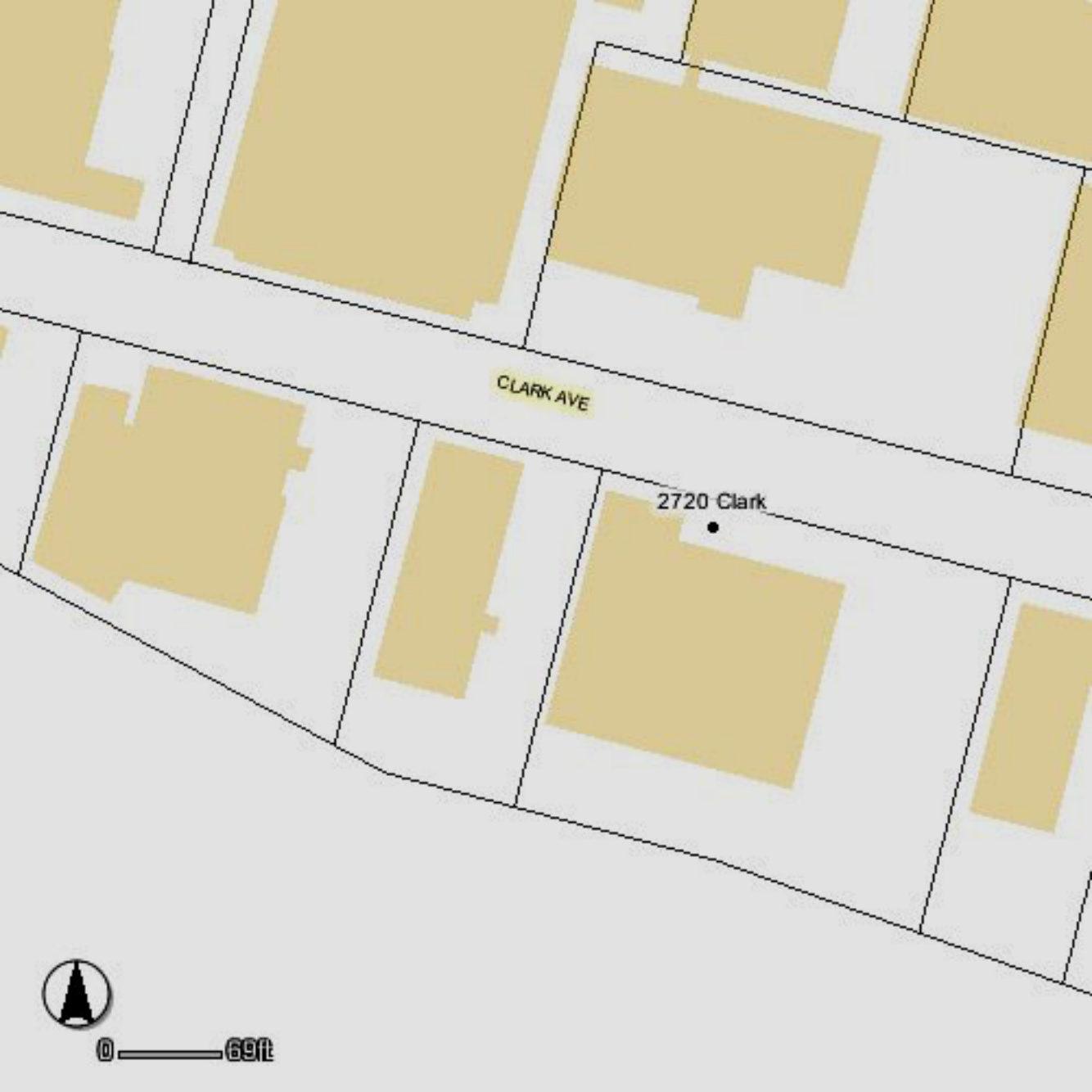
CLARK AVE
2720 Clark
0
69ft

ACSI
2720

MISSOURI DEPARTMENT OF NATURAL RESOURCES
STATE HISTORIC PRESERVATION OFFICE, P.O. Box 176, Jefferson City, MO 65102

ARCHITECTURAL/HISTORIC INVENTORY FORM

1. Survey no.	2. Survey name:
SLC-AS-047-0042	Thematic Survey of Midcentury Modern Movement Nonresidential Architecture in St. Louis

3. County:	4. Address:
St. Louis [Independent City]	**2800 CLARK AV**
Alternate address if applicable	

5. City/State:	6. UTM:		or:	LAT	38:37:45.46	7. Township/Range/Section:
St. Louis [Independent City], M				LONG:	90:13:10.23	T: R: S: N/A

8. Historic Name (if known):	9. Present/other name (if known):
Eugene Dietzen Co.	

10. Ownership:	11a. Historic Use (if known):	11b. Current Use:
Private	Commerce Trade	

HISTORICAL DATA

12. Construction date:	1963	15. Architect:	18. Previously surveyed? ☐ Cite survey name in box 22 cont. (page 3)
Major addition/alteration date:	N/A	Leo Brin	
13. Significant date/period:			
		16. Builder/contractor:	19. On National Register? Cite nomination name in box 22 cont. (page 3)
14. Area(s) of significance:		American Const. Co.	
To be determined			
		17. Original or significant owner:	20. National Register eligible?
		Eugene Dietzen	Not determined
21. History and significance on continuation page. ☐			Historic District Potential? ☑
		22. Sources of information on continuation page. ☑	Name of Potential District?
			Mill Creek Park Historic District

ARCHITECTURAL INFORMATIO

23. Category of Property:	30. Roof Material:	37. Windows: Historic
Building	Undetermined	Type: Fixed
24. Vernacular or property type:	31. Chimney placement:	Panes One pane below, panel above
Office Building	None	38. Acreage (rural):
25. Architectural style:	32. Structural system:	Visible from public road? ☑
Modern Movements	Undetermined	39. Changes: (describe in box 41 cont.)
26. Plan Shape:		☐ Addition Date(s)
Rectangular Long St. Fac	33. Exterior wall cladding:	☐ Altered Date(s):
27. Number of Stories:	Concrete	☐ Moved Date(s):
1-story	34. Foundation Material:	☐ Other Date(s)
	Concrete	Endangered by:
28. No. of bays (1st floor)	35. Basement type:	40. No. outbuildings (describe in box 40 cont.):
4	Undetermined	0
29. Roof Type:	36. Front Porch Type:	41. Further description of building features and associated resources on continuation page. ☑
Flat	N/A	

OTHER

42: Current Owner/address:	43. Inventory form prepared by (name):	44. Survey date:
BERKSHIRE REALTY LP	Patience Stuart	
	Peter Meijer Architect, PC	45. Date of revisions:
6801 ARSENAL ST	Additional Information/revisions by:	
ST LOUIS MO 63139	Betsy Bradley	Survey Category:
FOR SHPO USE:	Cultural Resources Office	☑ RLS ☐ ILS ☐ Significant Properties Lis

Date entered in inventory:	Level of survey: ☐ reconnaissance ☐ intensive	Additional research? ☐ yes ☐ no
National Register Status: ☐ listed ☐ in listed district	Other:	
Name:		
☐ pending listing ☐ not eligible		
☐ eligible(district) ☐ eligible (individually)		
☐ not determined		

ARCHITECTURAL/HISTORIC INVENTORY FORM

2800 CLARK AV

LOCATION MAP (include north arrow):	SITE MAP/PLAN (include north arrow):

Insert photograph of primary structure on property:

Photo 1:	Photo 2:
Description:	Description:
Looking south at main entrance.	
Date: CD No.: Image No.	Date: CD No.: Image No.

Photographer:	PMA
Main Photo:	Images2012\2800 CLARK AV.JPG

2800 CLARK AV

21.(cont.) History:and significance. Expand box as necessary or add continuation pages.

22. (cont.) Sources of information. Expand box as necessary or add continuation pages.

City of St Louis building permit 7/24/1963: "1-story brick building 56C Redevelopment Corp. Builder's architect: American Construction Co., Denver, B; Leo Brin A, same address; sales and storage; 160 x 60 $67,500 for Eugene Dietzen Co."

40. (cont.) Description of environment and outbuilding. Expand box as necessary or add continuation pages.

41. (cont.) Description of primary resource. Expand box as necessary, or add continuation pages.

This simple, single-story rectangular building has fields of blue brick along with painted concrete and concrete block. Its main façade features recessed bays of large regularly-spaced vertical rectangular windows. To either end are sections of blue running bond bricks. The east and west façades are concrete block with a taller base and small square windows. Concrete stairs lead up to the main entry on the north façade, and there is a small loading dock on the west façade.

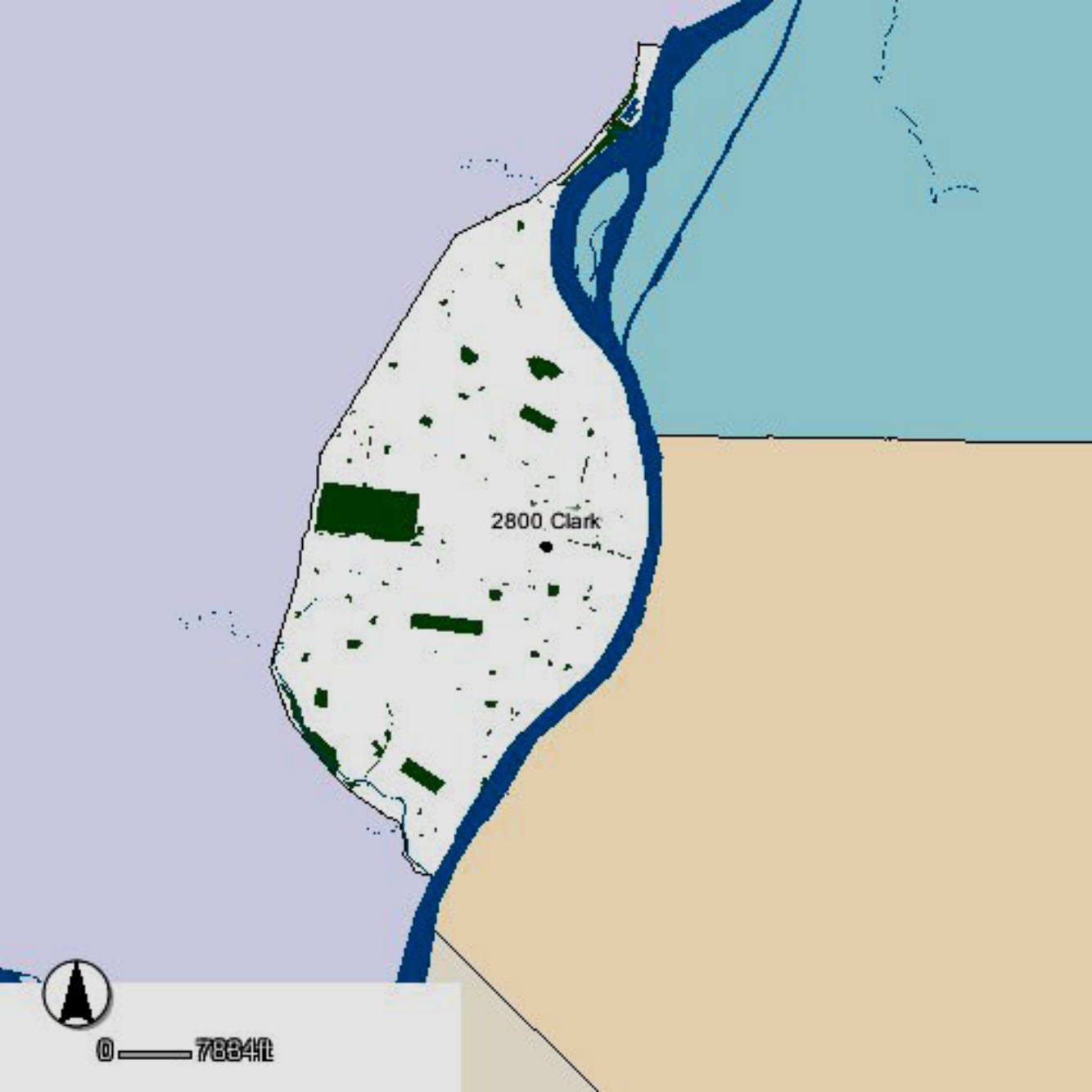
2800 Clark
0
7884ft

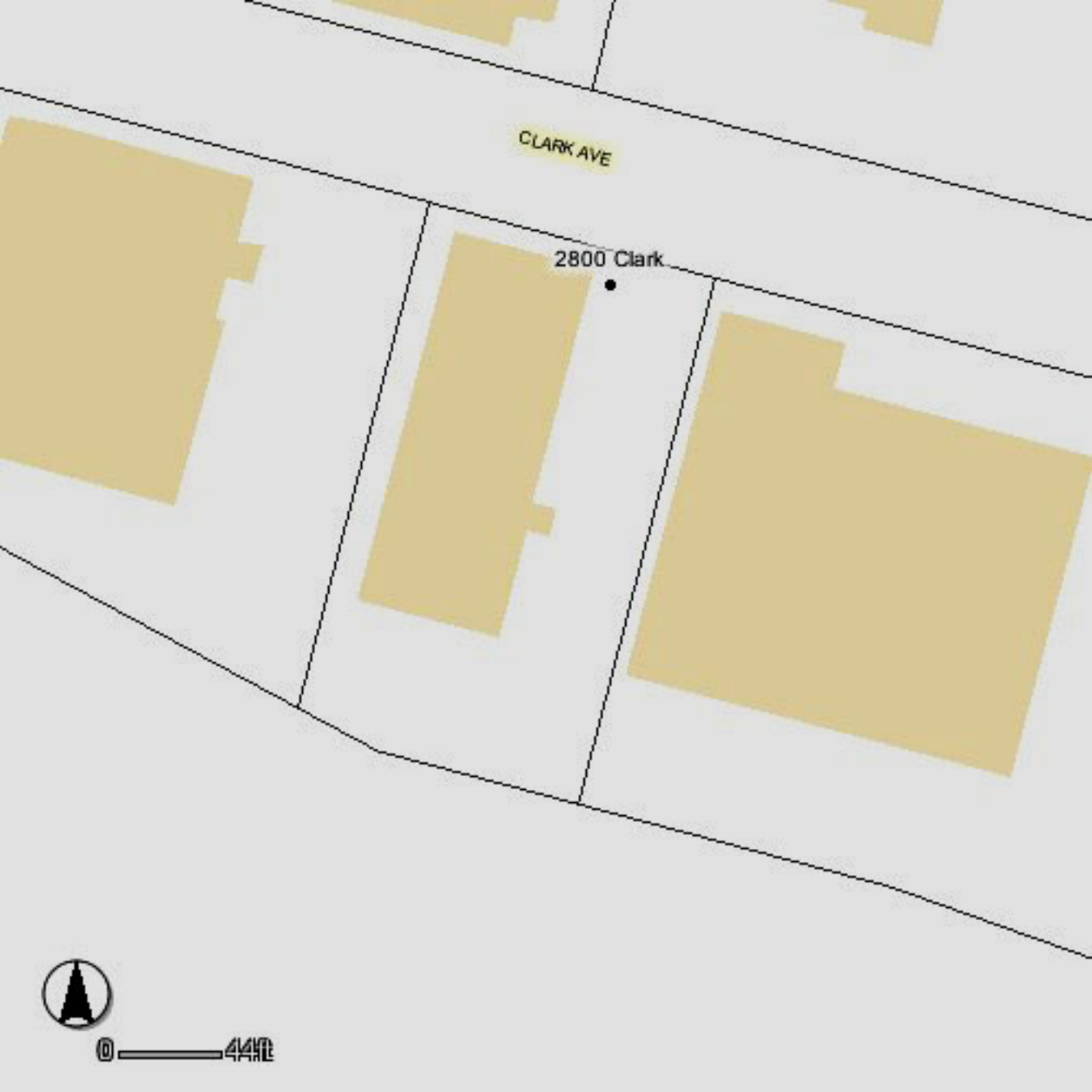
CLARK AVE
2800 Clark
0
44ft

2800

MISSOURI DEPARTMENT OF NATURAL RESOURCES
STATE HISTORIC PRESERVATION OFFICE, P.O. Box 176, Jefferson City, MO 65102

ARCHITECTURAL/HISTORIC INVENTORY FORM

1. Survey no.	SLC-AS-047-0043
2. Survey name:	Thematic Survey of Midcentury Modern Movement Nonresidential Architecture in St. Louis
3. County:	St. Louis [Independent City]
4. Address:	**2801 CLARK AV**
Alternate address if applicable	
5. City/State:	St. Louis [Independent City], M
6. UTM:	or: LAT 38:37:46.53 LONG: 90:13:12.54
7. Township/Range/Section:	T: R: S: N/A
8. Historic Name (if known):	Undetermined
9. Present/other name (if known):	Animal House Fund
10. Ownership:	Private
11a. Historic Use (if known):	Commerce Trade
11b. Current Use:	

HISTORICAL DATA

12. Construction date:	1966
Major addition/alteration date:	N/A
13. Significant date/period:	1966
14. Area(s) of significance:	To be determined
15. Architect:	Miles W. Gilbert
16. Builder/contractor:	Murch Jarvis
17. Original or significant owner:	Undetermined
18. Previously surveyed? ☐ Cite survey name in box 22 cont. (page 3)	
19. On National Register? Cite nomination name in box 22 cont. (page 3)	
20. National Register eligible?	Not determined
Historic District Potential?	☑
Name of Potential District?	Mill Creek Park Historic District
21. History and significance on continuation page.	☐
22. Sources of information on continuation page.	☑

ARCHITECTURAL INFORMATIO

23. Category of Property:	Building
24. Vernacular or property type:	Office Building
25. Architectural style:	International Style
26. Plan Shape:	Rectangular Long St. Fac
27. Number of Stories:	1-story
28. No. of bays (1st floor)	4
29. Roof Type:	Flat
30. Roof Material:	Undetermined
31. Chimney placement:	None
32. Structural system:	Undetermined
33. Exterior wall cladding:	Concrete
34. Foundation Material:	Concrete
35. Basement type:	Undetermined
36. Front Porch Type:	N/A
37. Windows:	Historic
Type:	Fixed
Panes	3 pane horizontal strip
38. Acreage (rural):	
Visible from public road?	☑
39. Changes: (describe in box 41 cont.)	
☐ Addition	Date(s)
☐ Altered	Date(s):
☐ Moved	Date(s):
☐ Other	Date(s)
Endangered by:	
40. No. outbuildings (describe in box 40 cont.):	0
41. Further description of building features and associated resources on continuation page.	☑

OTHER

42: Current Owner/address:	ANIMAL HOUSE FUND INC 2801 CLARK AVD ST LOUIS MO 63103
43. Inventory form prepared by (name):	Patience Stuart Peter Meijer Architect, PC
Additional Information/revisions by:	Betsy Bradley Cultural Resources Office
44. Survey date:	
45. Date of revisions:	
Survey Category:	☑ RLS ☐ ILS ☐ Significant Properties Lis

FOR SHPO USE:

Date entered in inventory:	
Level of survey:	☐ reconnaissance ☐ intensive
Additional research?	☐ yes ☐ no
National Register Status:	☐ listed ☐ in listed district
Name:	
☐ pending listing	☐ not eligible
☐ eligible(district)	☐ eligible (individually)
☐ not determined	
Other:	

ARCHITECTURAL/HISTORIC INVENTORY FORM

2801 CLARK AV

LOCATION MAP (include north arrow):	SITE MAP/PLAN (include north arrow):

Insert photograph of primary structure on property:

Photo 1:	Photo 2:
Description:	Description:
Looking north at front façade.	
Date: CD No.: Image No.	Date: CD No.: Image No.
Photographer: PMA	
Main Photo: Images2012\2801 CLARK AV.JPG	

2801 CLARK AV

21.(cont.) History:and significance. Expand box as necessary or add continuation pages.

22. (cont.) Sources of information. Expand box as necessary or add continuation pages.

City of St Louis building permit 7/1/1965: "Wain Re-Development Corp. A: Miles W. Gilbert, Murch Jarvis, B; warehouse and office 200 x 142, $180,000" Miles W. Gilbert, architect; Murch Jarvis, contractor. "Office Building."

40. (cont.) Description of environment and outbuilding. Expand box as necessary or add continuation pages.

41. (cont.) Description of primary resource. Expand box as necessary, or add continuation pages.

This office and warehouse, single-story building is generally rectangular in fooprint, with a slightly shorter office volume at the south (front). This lower volume marks the entry, with an inset storefront wall under a curving canopy. The walls are a light orangey-pink brick. To the west of the recession are two horizontal bands of windows, but otherwise the building has very little fenestration. The the east of the recession the brick wall shields a vehicular area.

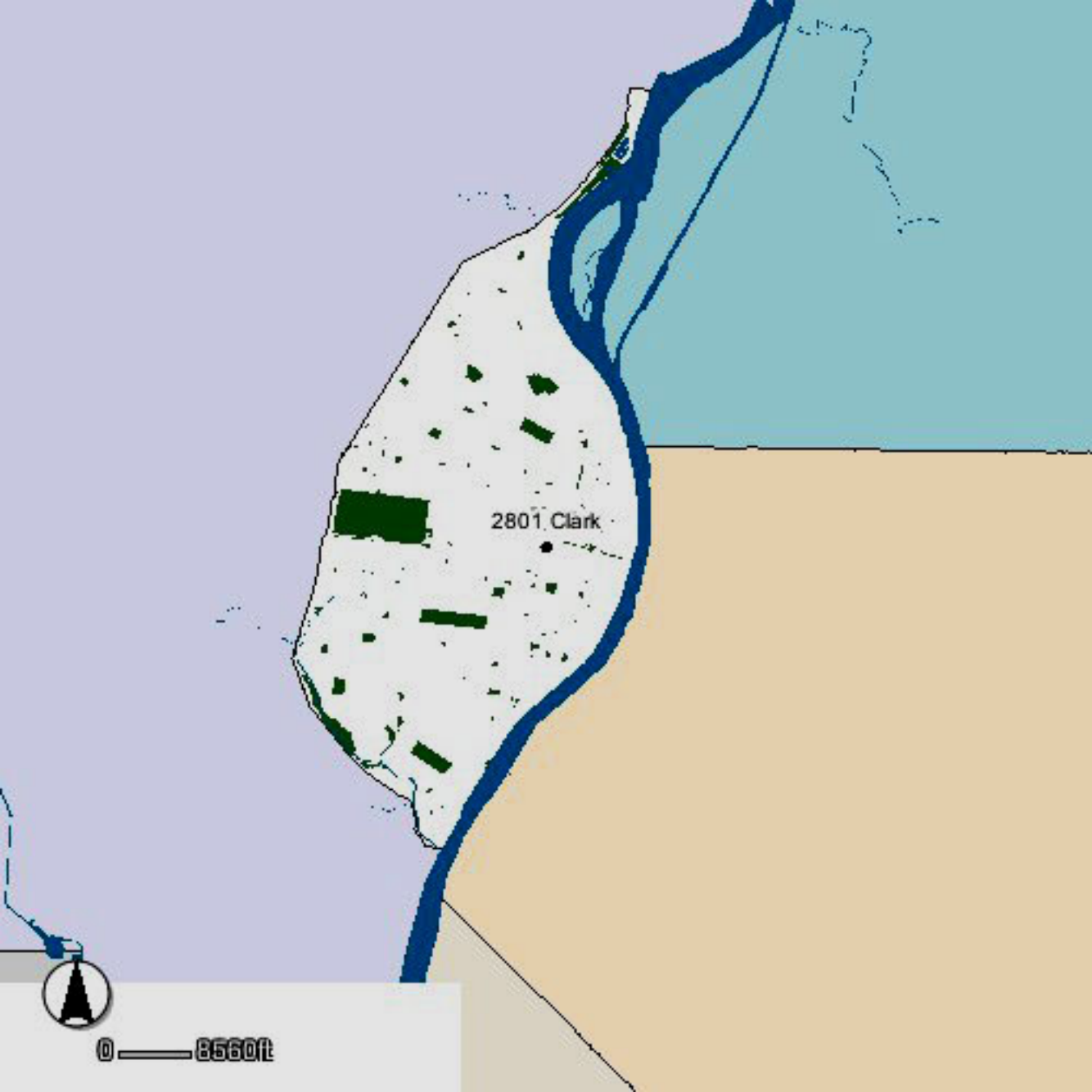
2801 Clark
0
8560ft

2801 Clark
CLARK AVE
0
68ft

MISSOURI DEPARTMENT OF NATURAL RESOURCES
STATE HISTORIC PRESERVATION OFFICE, P.O. Box 176, Jefferson City, MO 65102

ARCHITECTURAL/HISTORIC INVENTORY FORM

1. Survey no.	SLC-AS-047-0044
2. Survey name:	Thematic Survey of Modern Movement Architecture in St. Louis
3. County:	St. Louis [Independent City]
4. Address:	**2810 CLARK AV**
Alternate address if applicable	
5. City/State:	St. Louis [Independent City], M
6. UTM:	or: LAT 38:37:48.12 LONG: 90:13:13.96
7. Township/Range/Section:	T: R: S: N/A
8. Historic Name (if known):	St. Louis Testing Laboratory
9. Present/other name (if known):	St. Louis Testing Laboratory
10. Ownership:	Private
11a. Historic Use (if known):	Commerce Trade
11b. Current Use:	

HISTORICAL DATA

12. Construction date:	1963
Major addition/alteration date:	N/A
13. Significant date/period:	1963
14. Area(s) of significance:	To be determined
15. Architect:	Robert E. Lee
16. Builder/contractor:	L.A. Schaefer Construction Co.
17. Original or significant owner:	K&D Redevelopment Corp.
18. Previously surveyed? ☐ Cite survey name in box 22 cont. (page 3)	
19. On National Register? Cite nomination name in box 22 cont. (page 3)	
20. National Register eligible?	Not determined
Historic District Potential?	☑
Name of Potential District?	Mill Creek Park Historic District
21. History and significance on continuation page.	☐
22. Sources of information on continuation page.	☐

ARCHITECTURAL INFORMATIO

23. Category of Property:	Building
24. Vernacular or property type:	Office Building
25. Architectural style:	Modern Movements
26. Plan Shape:	Rectangular Long St. Fac
27. Number of Stories:	1-story
28. No. of bays (1st floor)	3
29. Roof Type:	Flat
30. Roof Material:	Undetermined
31. Chimney placement:	None
32. Structural system:	Undetermined
33. Exterior wall cladding:	Concrete
34. Foundation Material:	Concrete
35. Basement type:	Undetermined
36. Front Porch Type:	N/A
37. Windows:	Historic
Type:	Fixed
Panes	4
38. Acreage (rural): Visible from public road?	☐
39. Changes: (describe in box 41 cont.)	☐ Addition Date(s) ☐ Altered Date(s): ☐ Moved Date(s): ☐ Other Date(s)
Endangered by:	
40. No. outbuildings (describe in box 40 cont.):	0
41. Further description of building features and associated resources on continuation page.	☑

OTHER

42: Current Owner/address:	K & D REDEVELOPMENT CORP 2810 CLARK ST LOUIS MO 63103
43. Inventory form prepared by (name):	Patience Stuart Peter Meijer Architect, PC
Additional Information/revisions by:	Betsy Bradley Cultural Resources Office
44. Survey date:	
45. Date of revisions:	
Survey Category:	☑ RLS ☐ ILS ☐ Significant Properties Lis

FOR SHPO USE:

Date entered in inventory:	
Level of survey:	☐ reconnaissance ☐ intensive
Additional research?	☐ yes ☐ no
National Register Status:	☐ listed ☐ in listed district
Name:	
☐ pending listing ☐ not eligible	
☐ eligible(district) ☐ eligible (individually)	
☐ not determined	
Other:	

ARCHITECTURAL/HISTORIC INVENTORY FORM

2810 CLARK AV

LOCATION MAP (include north arrow):	SITE MAP/PLAN (include north arrow):

Insert photograph of primary structure on property:

Photo 1:	Photo 2:
Description:	Description:
Date: CD No.: Image No.	Date: CD No.: Image No.

Photographer:	PMA
Main Photo:	Images2012\2810 CLARK AV_0001.jpg

2810 CLARK AV

21.(cont.) History:and significance. Expand box as necessary or add continuation pages.

22. (cont.) Sources of information. Expand box as necessary or add continuation pages.

City of St Louis building permit 9/13/1963: "1-story brick building K & D Redevelopment Corp. Robert E. Lee, Pierce Bldg, A; B: L.A. Schaefer Constrion Co. testing lab; 141 x 90 $180,000" A later permit dated 11/12/1975 is for a "one-story masonry addition to the St Louis Testing Laboratory."

40. (cont.) Description of environment and outbuilding. Expand box as necessary or add continuation pages.

41. (cont.) Description of primary resource. Expand box as necessary, or add continuation pages.

This single-story rectangular building has multi-pane windows set between brick panels. Overall it appears that the building is comprised of four smaller buildings connected to form one. An addition was completed in 1975. The Clark St. façade features vertical stacked bond bands of brick, interspersed with concrete block sections with either single or banded windows at the center. Midway down the façade the bricks change from red to a more polychrome mix, with a canopy over the west end of the north façade. The northwest façade has split-face concrete blocks while the southwest has brick once more. There is a small shed roofed projection on the east façade with large windows.

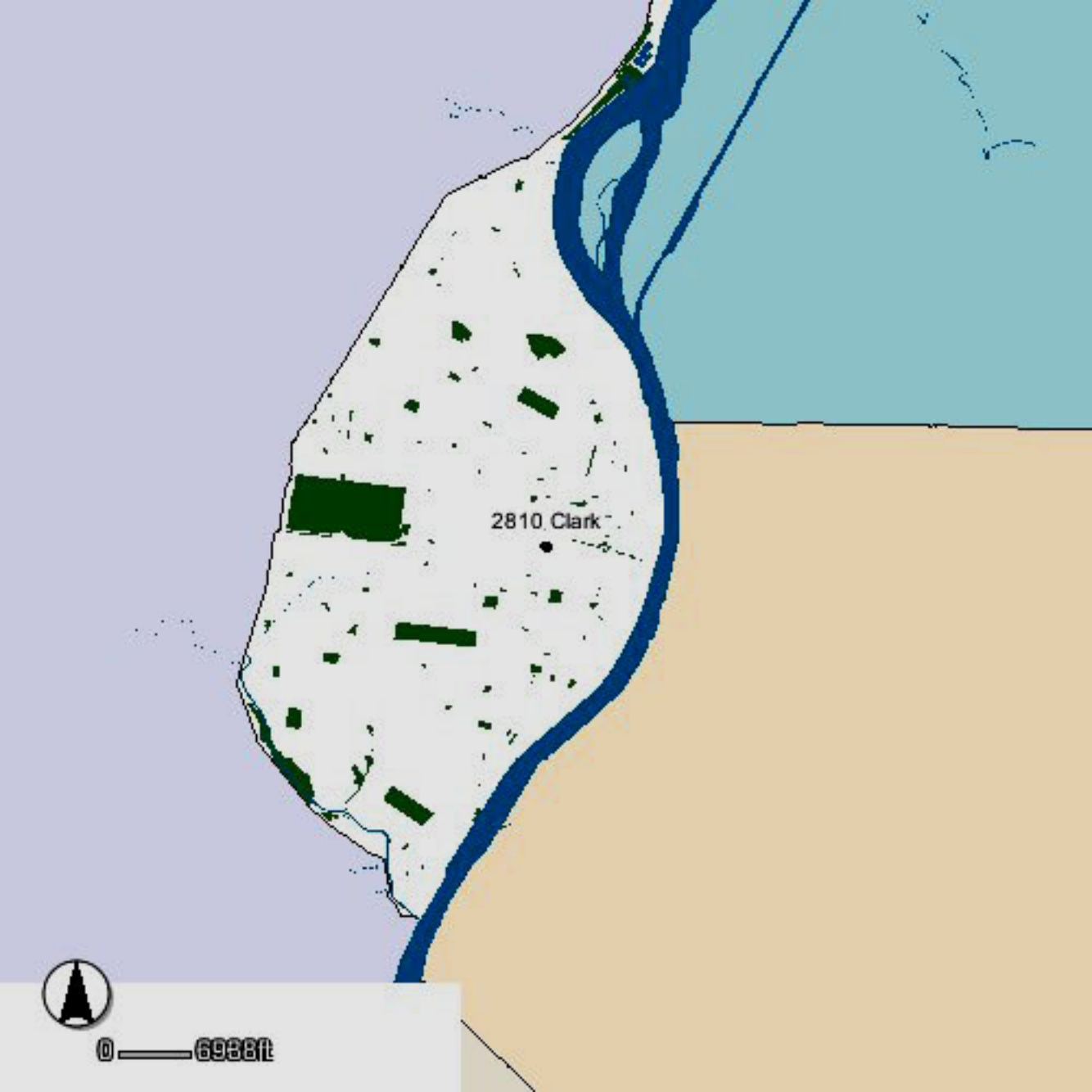
2810 Clark
0
6988ft

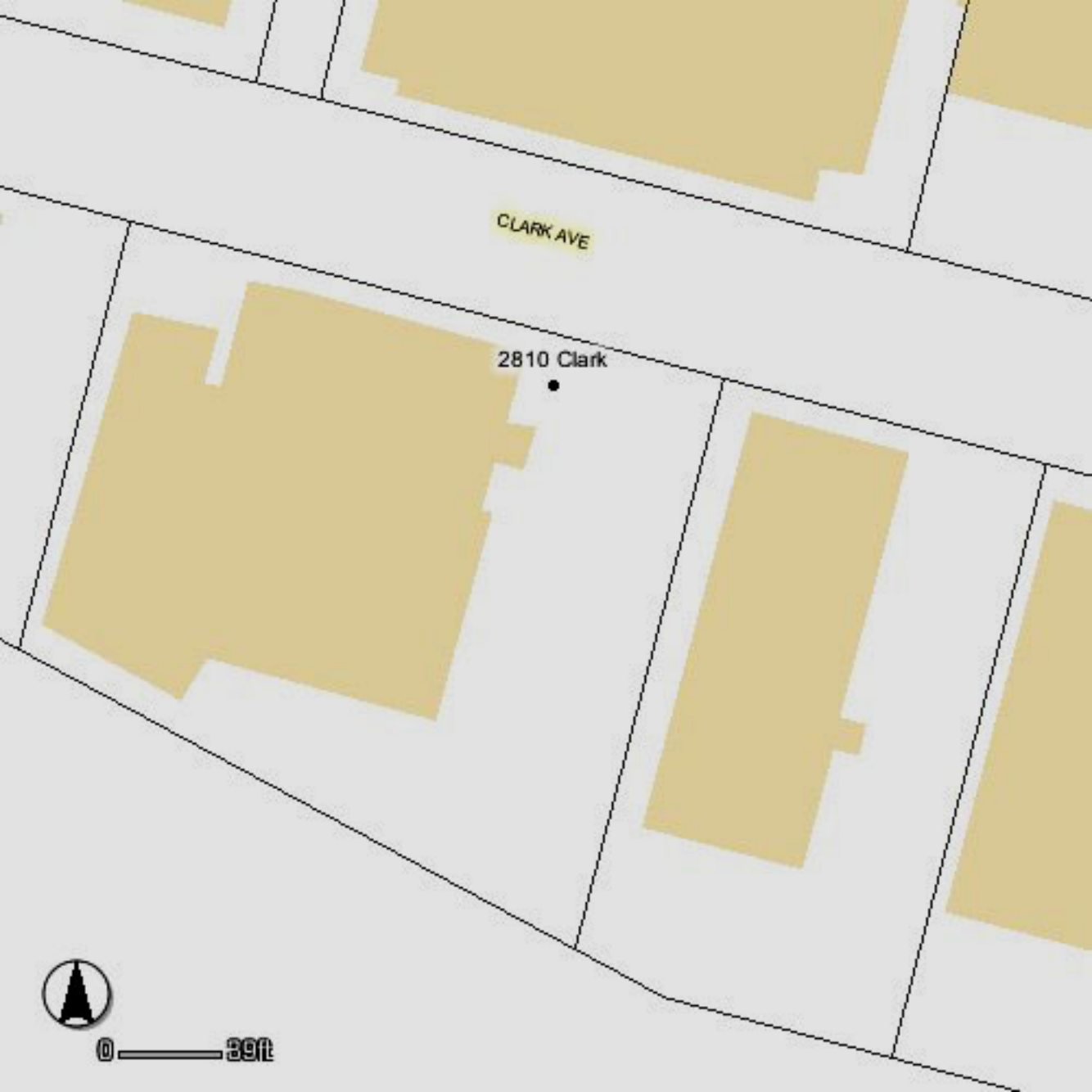
CLARK AVE
2810 Clark
0
39ft

INTERNET, PHONE, AND TV THAT
WORK AS HARD AS YOU DO.
Charter
Business

MISSOURI DEPARTMENT OF NATURAL RESOURCES
STATE HISTORIC PRESERVATION OFFICE, P.O. Box 176, Jefferson City, MO 65102

ARCHITECTURAL/HISTORIC INVENTORY FORM

1. Survey no.	2. Survey name:
SLC-AS-047-0045	Thematic Survey of Midcentury Modern Movement Nonresidential Architecture in St. Louis

3. County:	4. Address:
St. Louis [Independent City]	**2811 CLARK AV**
Alternate address if applicable	

5. City/State:	6. UTM:		or:	LAT	38:37:45.71	7. Township/Range/Section:
St. Louis [Independent City], M				LONG:	90:13:12.83	T: R: S: N/A

8. Historic Name (if known):	9. Present/other name (if known):
Weather Tite Co.	Tiemann Industrial Supply

10. Ownership:	11a. Historic Use (if known):	11b. Current Use:
Private	Commerce Trade	

HISTORICAL DATA

12. Construction date:	1963	15. Architect:	18. Previously surveyed? ☐ Cite survey name in box 22 cont. (page 3)
Major addition/alteration date:	N/A	Burton J Lipman	
13. Significant date/period:			
1963		16. Builder/contractor:	19. On National Register? Cite nomination name in box 22 cont. (page 3)
14. Area(s) of significance:		Hannon Construction Co.	
To be determined			
		17. Original or significant owner:	20. National Register eligible?
		Mill Creek Redevelopement Corp.	Not determined
21. History and significance on continuation page. ☐			Historic District Potential? ☑
		22. Sources of information on continuation page. ☐	Name of Potential District?
			Mill Creek Park Historic District

ARCHITECTURAL INFORMATIO

23. Category of Property:	30. Roof Material:	37. Windows: Historic
Building	Undetermined	Type: Fixed
24. Vernacular or property type:	31. Chimney placement:	Panes 1
Office Building	None	38. Acreage (rural):
25. Architectural style:	32. Structural system:	Visible from public road? ☐
International Style	Undetermined	39. Changes: (describe in box 41 cont.)
26. Plan Shape:		☐ Addition Date(s)
Rectangular Long St. Fac	33. Exterior wall cladding:	☐ Altered Date(s):
27. Number of Stories:	Concrete	☐ Moved Date(s):
1-story	34. Foundation Material:	☐ Other Date(s)
	Concrete	Endangered by:
28. No. of bays (1st floor)	35. Basement type:	40. No. outbuildings (describe in box 40 cont.):
3	Undetermined	0
29. Roof Type:	36. Front Porch Type:	41. Further description of building features and associated resources on continuation page. ☐
Flat	N/A	

OTHER

42: Current Owner/address:	43. Inventory form prepared by (name):	44. Survey date:
CUTTING EDGE ENTERPRISES LLC	Patience Stuart	
	Peter Meijer Architect, PC	45. Date of revisions:
2811 CLARK AVE	Additional Information/revisions by:	
ST LOUIS MO 63103	Betsy Bradley	Survey Category:
FOR SHPO USE:	Cultural Resources Office	☑ RLS ☐ ILS ☐ Significant Properties Lis

Date entered in inventory:	Level of survey: ☐ reconnaissance ☐ intensive	Additional research? ☐ yes ☐ no
National Register Status: ☐ listed ☐ in listed district	Other:	
Name:		
☐ pending listing ☐ not eligible		
☐ eligible(district) ☐ eligible (individually)		
☐ not determined		

ARCHITECTURAL/HISTORIC INVENTORY FORM

2811 CLARK AV

LOCATION MAP (include north arrow):	SITE MAP/PLAN (include north arrow):

Insert photograph of primary structure on property:

Photo 1:	Photo 2:
Description:	Description:
Looking northwest at the entrance.	
Date: CD No.: Image No.	Date: CD No.: Image No.

Photographer:	PMA
Main Photo:	Images2012\2811 CLARK AV.JPG

2811 CLARK AV

21.(cont.) History:and significance. Expand box as necessary or add continuation pages.

22. (cont.) Sources of information. Expand box as necessary or add continuation pages.

City of St Louis building permit 3/12/1963: "office and warehouse 37A Mill Creek Redevelopment Corp. Builder's architect: Hannon Construction Co., B 7247 Olive St. Road, Burton J. Lipman same address; 62 x 27 office 145 x 150 warehouse to be occupied by Weather Tite Co, $182,000"

40. (cont.) Description of environment and outbuilding. Expand box as necessary or add continuation pages.

41. (cont.) Description of primary resource. Expand box as necessary, or add continuation pages.

This industrial warehouse is a rectangular single-story building with a small office projection off the southeast corner. It has concrete foundations and brick cladding. The main portion of the building is comprised of concrete blocks and features four loading bays with a metal canopy covering the openings. The main façade features running bond brick with punched window openings. The entry volume has large plate glass aluminum framed windows with a small concrete platform and floating stairs leading to the main entry off of Clark Avenue. Also on this volume, the brickwork switches to blue running bond with some visible damage.

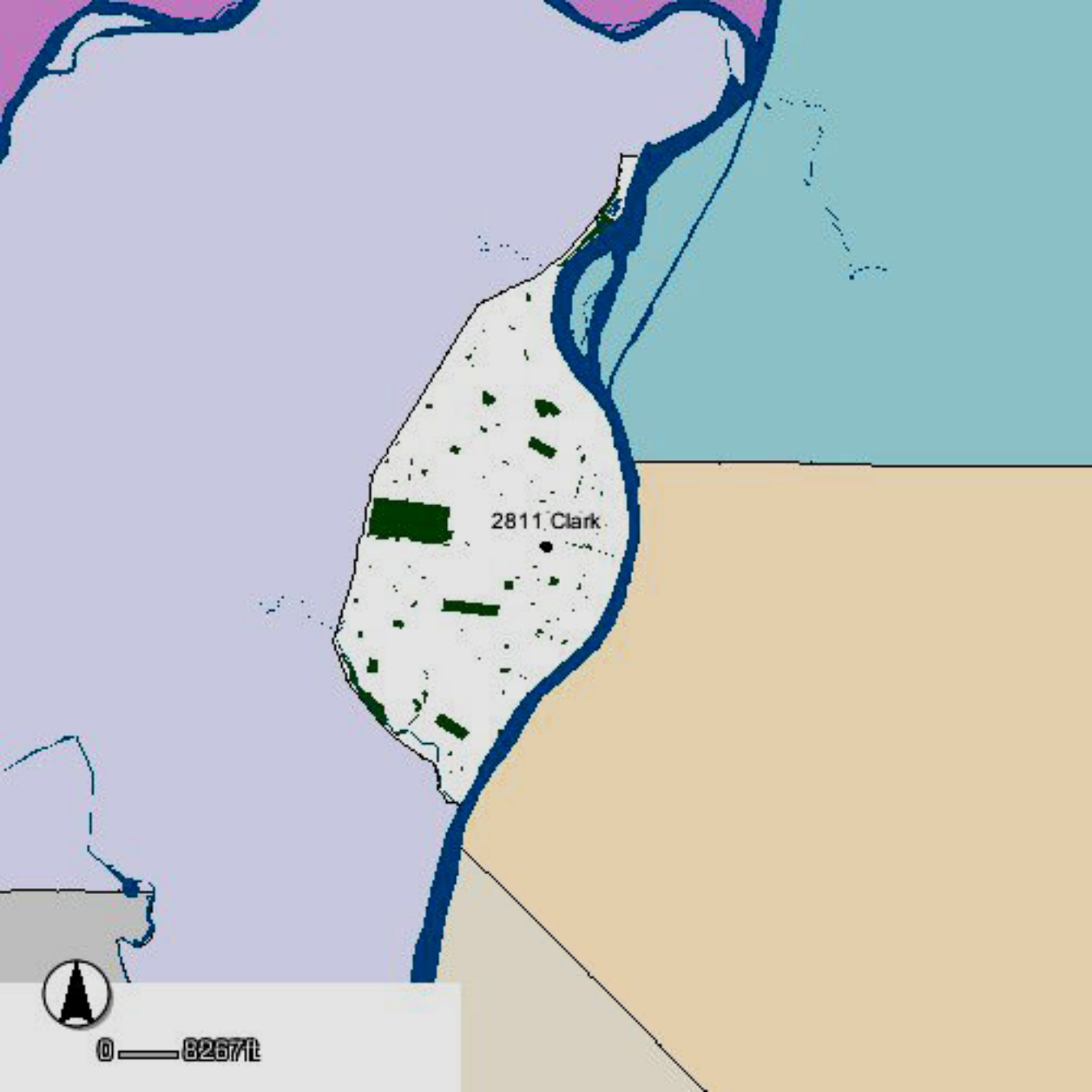
2811 Clark
0
8267ft

S EWING AVE
S EWING AVE
2811 Clark
CLARK AVE
0
66ft

MISSOURI DEPARTMENT OF NATURAL RESOURCES
STATE HISTORIC PRESERVATION OFFICE, P.O. Box 176, Jefferson City, MO 65102

ARCHITECTURAL/HISTORIC INVENTORY FORM

1. Survey no.	SLC-AS-047-0046
2. Survey name:	Thematic Survey of Midcentury Modern Movement Nonresidential Architecture in St. Louis
3. County:	St. Louis [Independent City]
4. Address:	**2820 CLARK AV**
Alternate address if applicable	
5. City/State:	St. Louis [Independent City], M
6. UTM:	or: LAT 38:37:46.12 LONG: 90:13:13.39
7. Township/Range/Section:	T: R: S: N/A
8. Historic Name (if known):	Unknown
9. Present/other name (if known):	Brewer Bearing & gear Co.
10. Ownership:	Private
11a. Historic Use (if known):	Commerce Trade
11b. Current Use:	

HISTORICAL DATA

12. Construction date:	1963
Major addition/alteration date:	N/A
13. Significant date/period:	
14. Area(s) of significance:	To be determined
15. Architect:	Hold & McNeil
16. Builder/contractor:	William H. & Nelson Cuhliff Co.
17. Original or significant owner:	Unknown
18. Previously surveyed? ☐ Cite survey name in box 22 cont. (page 3)	
19. On National Register? Cite nomination name in box 22 cont. (page 3)	
20. National Register eligible?	Not determined
Historic District Potential?	☑
Name of Potential District?	Mill Creek Park Historic District
21. History and significance on continuation page.	☐
22. Sources of information on continuation page.	☐

ARCHITECTURAL INFORMATIO

23. Category of Property:	Building
24. Vernacular or property type:	Office Building
25. Architectural style:	International Style
26. Plan Shape:	Rectangular Long St. Fac
27. Number of Stories:	1-story
28. No. of bays (1st floor)	
29. Roof Type:	Flat
30. Roof Material:	Undetermined
31. Chimney placement:	None
32. Structural system:	Undetermined
33. Exterior wall cladding:	Concrete
34. Foundation Material:	Concrete
35. Basement type:	Undetermined
36. Front Porch Type:	N/A
37. Windows:	Historic
Type:	Curtain Wall
Panes	2
38. Acreage (rural): Visible from public road?	☐
39. Changes: (describe in box 41 cont.)	☐ Addition Date(s) ☐ Altered Date(s): ☐ Moved Date(s): ☐ Other Date(s)
Endangered by:	
40. No. outbuildings (describe in box 40 cont.):	0
41. Further description of building features and associated resources on continuation page.	☑

OTHER

42: Current Owner/address:	BREWER MACHINE & GEAR INC 2820 CLARK AVE ST LOUIS MO 63103
43. Inventory form prepared by (name):	Patience Stuart Peter Meijer Architect, PC
Additional Information/revisions by:	Betsy Bradley Cultural Resources Office
44. Survey date:	
45. Date of revisions:	
Survey Category:	☑ RLS ☐ ILS ☐ Significant Properties Lis

FOR SHPO USE:

Date entered in inventory:	
Level of survey:	☐ reconnaissance ☐ intensive
Additional research?	☐ yes ☐ no
National Register Status:	☐ listed ☐ in listed district
Name:	
☐ pending listing ☐ not eligible	
☐ eligible(district) ☐ eligible (individually)	
☐ not determined	
Other:	

ARCHITECTURAL/HISTORIC INVENTORY FORM

2820 CLARK AV

LOCATION MAP (include north arrow):	SITE MAP/PLAN (include north arrow):

Insert photograph of primary structure on property:

Photo 1:	Photo 2:
Description:	Description:
Looking southwest at front façade.	
Date: CD No.: Image No.	Date: CD No.: Image No.

Photographer:	
Main Photo:	Images2012\2820 CLARK AV.JPG

2820 CLARK AV

21.(cont.) History:and significance. Expand box as necessary or add continuation pages.

22. (cont.) Sources of information. Expand box as necessary or add continuation pages.

City of St Louis Building Permit 1/15/1963: "1-story masonry office and warehouse- L&L Redeveloment Corp. Builder's architect: Hold & McNeil A at Wm. H & Nelson Cuhliff Co. Builders, 3320 Lindell; 17,092 square feet $125,000"

40. (cont.) Description of environment and outbuilding. Expand box as necessary or add continuation pages.

41. (cont.) Description of primary resource. Expand box as necessary, or add continuation pages.

This industrial building is a single-story irregularly shaped volume with a rectangular office addition on the northeast corner. The primary façade of the addition features metal standing seam siding with long bands of aluminum framed windows running the entire length of the façade. The secondary facades are brick with small vertical windows and metal coping.

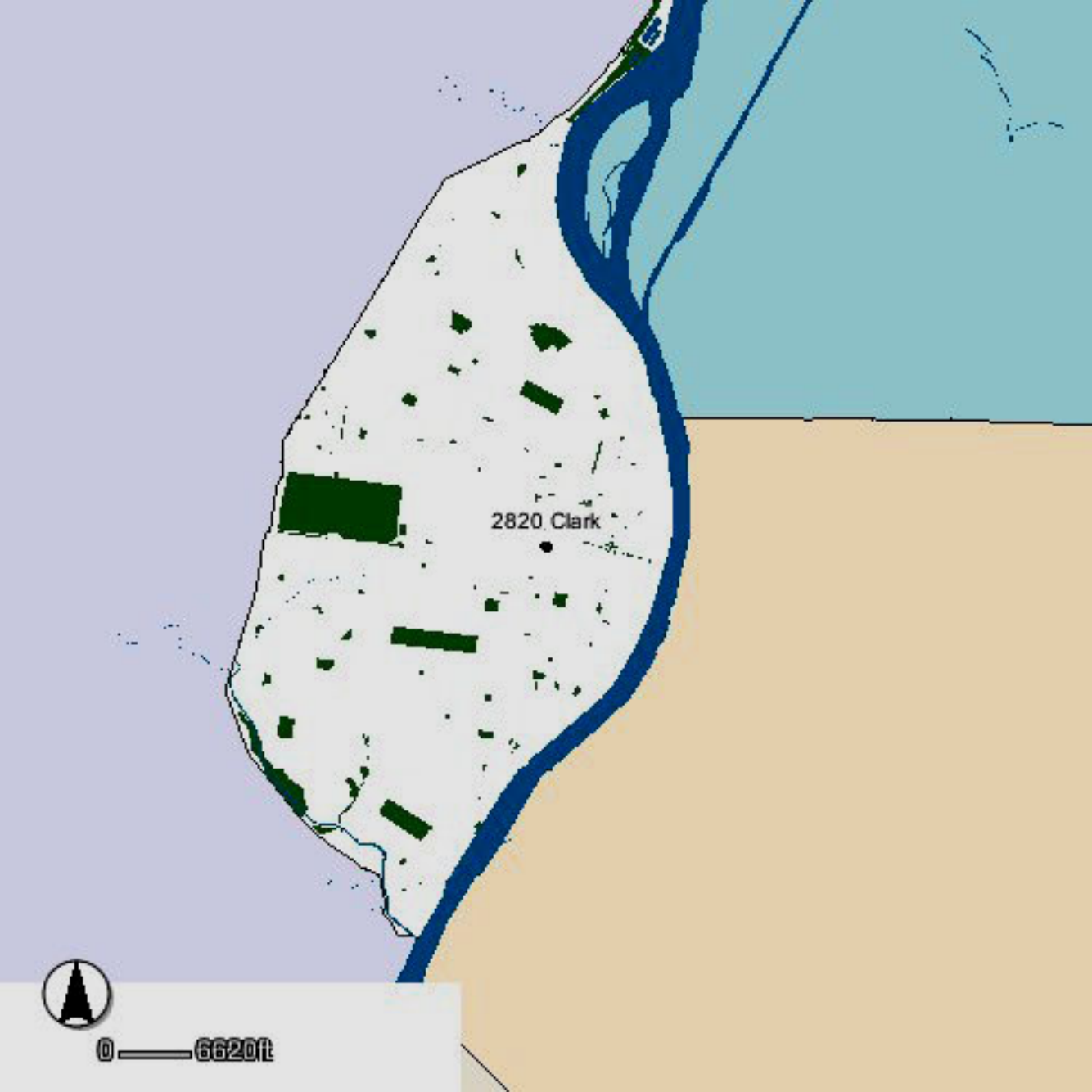
2820 Clark
0
6620ft

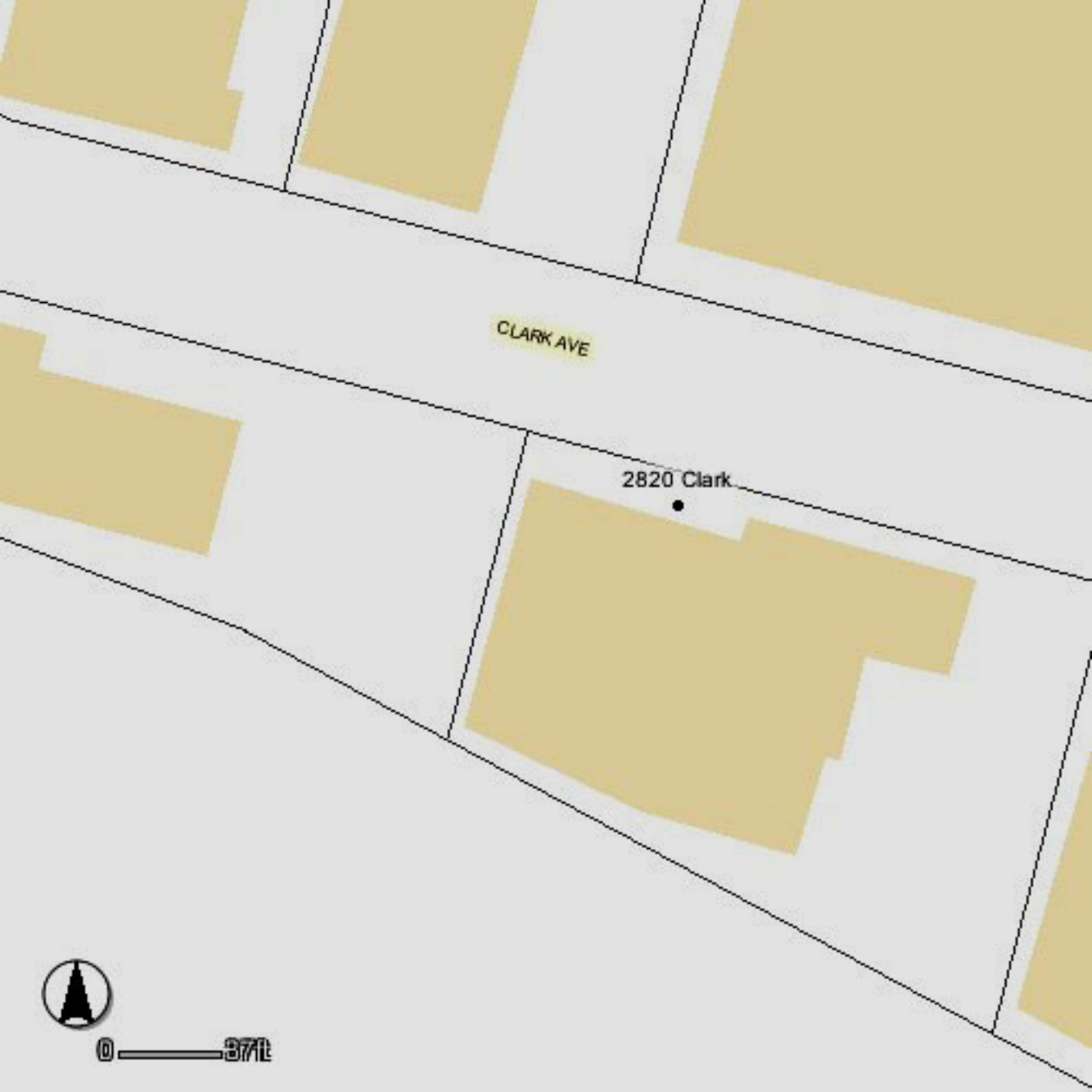
CLARK AVE
2820 Clark
0
37ft

TUNDRA

MISSOURI DEPARTMENT OF NATURAL RESOURCES
STATE HISTORIC PRESERVATION OFFICE, P.O. Box 176, Jefferson City, MO 65102

ARCHITECTURAL/HISTORIC INVENTORY FORM

1. Survey no.	SLC-AS-047-0047
2. Survey name:	Thematic Survey of Midcentury Modern Movement Nonresidential Architecture in St. Louis
3. County:	St. Louis [Independent City]
4. Address:	**2827 CLARK AV**
Alternate address if applicable	
5. City/State:	St. Louis [Independent City], M
6. UTM:	or: LAT 38:37:46.71 LONG: 90:13:15.60
7. Township/Range/Section:	T: R: S: N/A
8. Historic Name (if known):	Salvation Army
9. Present/other name (if known):	MMMM
10. Ownership:	Private
11a. Historic Use (if known):	Commerce Trade
11b. Current Use:	

HISTORICAL DATA

12. Construction date:	1962
Major addition/alteration date:	N/A
13. Significant date/period:	1962
14. Area(s) of significance:	To be determined
15. Architect:	Robert Haldiman
16. Builder/contractor:	Allied Builders Corp.
17. Original or significant owner:	Salvation Army
18. Previously surveyed? ☐ Cite survey name in box 22 cont. (page 3)	
19. On National Register? Cite nomination name in box 22 cont. (page 3)	
20. National Register eligible?	Not determined
Historic District Potential?	☑
Name of Potential District?	Mill Creek Park Historic District
21. History and significance on continuation page.	☐
22. Sources of information on continuation page.	☑

ARCHITECTURAL INFORMATIO

23. Category of Property:	Building
24. Vernacular or property type:	Office Building
25. Architectural style:	International Style
26. Plan Shape:	Rectangular Long St. Fac
27. Number of Stories:	1-story
28. No. of bays (1st floor)	3
29. Roof Type:	Flat
30. Roof Material:	Undetermined
31. Chimney placement:	None
32. Structural system:	Undetermined
33. Exterior wall cladding:	Aluminum
34. Foundation Material:	Concrete
35. Basement type:	Undetermined
36. Front Porch Type:	N/A
37. Windows:	Historic
Type:	Fixed
Panes	double
38. Acreage (rural):	
Visible from public road?	☑
39. Changes: (describe in box 41 cont.)	
☐ Addition	Date(s)
☐ Altered	Date(s):
☐ Moved	Date(s):
☐ Other	Date(s)
Endangered by:	
40. No. outbuildings (describe in box 40 cont.):	0
41. Further description of building features and associated resources on continuation page.	☑

OTHER

42: Current Owner/address:	M & A OF MISSOURI LLC 2827 CLARK AV ST LOUIS MO 63103
43. Inventory form prepared by (name):	Patience Stuart Peter Meijer Architect, PC
Additional Information/revisions by:	Betsy Bradley Cultural Resources Office
44. Survey date:	
45. Date of revisions:	
Survey Category:	☑ RLS ☐ ILS ☐ Significant Properties Lis

FOR SHPO USE:

Date entered in inventory:	
Level of survey:	☐ reconnaissance ☐ intensive
Additional research?	☐ yes ☐ no
National Register Status:	☐ listed ☐ in listed district
Name:	
☐ pending listing	☐ not eligible
☐ eligible(district)	☐ eligible (individually)
☐ not determined	
Other:	

ARCHITECTURAL/HISTORIC INVENTORY FORM

2827 CLARK AV

LOCATION MAP (include north arrow):	SITE MAP/PLAN (include north arrow):

Insert photograph of primary structure on property:

Photo 1:	Photo 2:
Description:	Description:
Looking northeast at front façade.	
Date: CD No.: Image No.	Date: CD No.: Image No.

Photographer:	PMA
Main Photo:	Images2012\2827 CLARK AV.JPG

2827 CLARK AV

21.(cont.) History:and significance. Expand box as necessary or add continuation pages.

22. (cont.) Sources of information. Expand box as necessary or add continuation pages.

City of St Louis building permit GG2604, 3/28/1962: "office building." Robert Haldiman, architect; Allied Builders Corp., contractor.

Also permit for a building addition 5/1/1965: "addition Salvation Army, Owners; Rathmann Koelle & Carroll, A; Brick addition 194 x 65' (irreg) and remodeling $72,000"

40. (cont.) Description of environment and outbuilding. Expand box as necessary or add continuation pages.

41. (cont.) Description of primary resource. Expand box as necessary, or add continuation pages.

This office and warehouse is a rectangular single-story brick building with overhanging closed eaves, floor to ceiling windows, and a simple metal cornice at the south office end. The warehouse portion features white corrugated aluminum cladding with metal awnings over each entry. Towards the north end of the east façade there is a recessed entry with a projecting roofline creating a canopy.

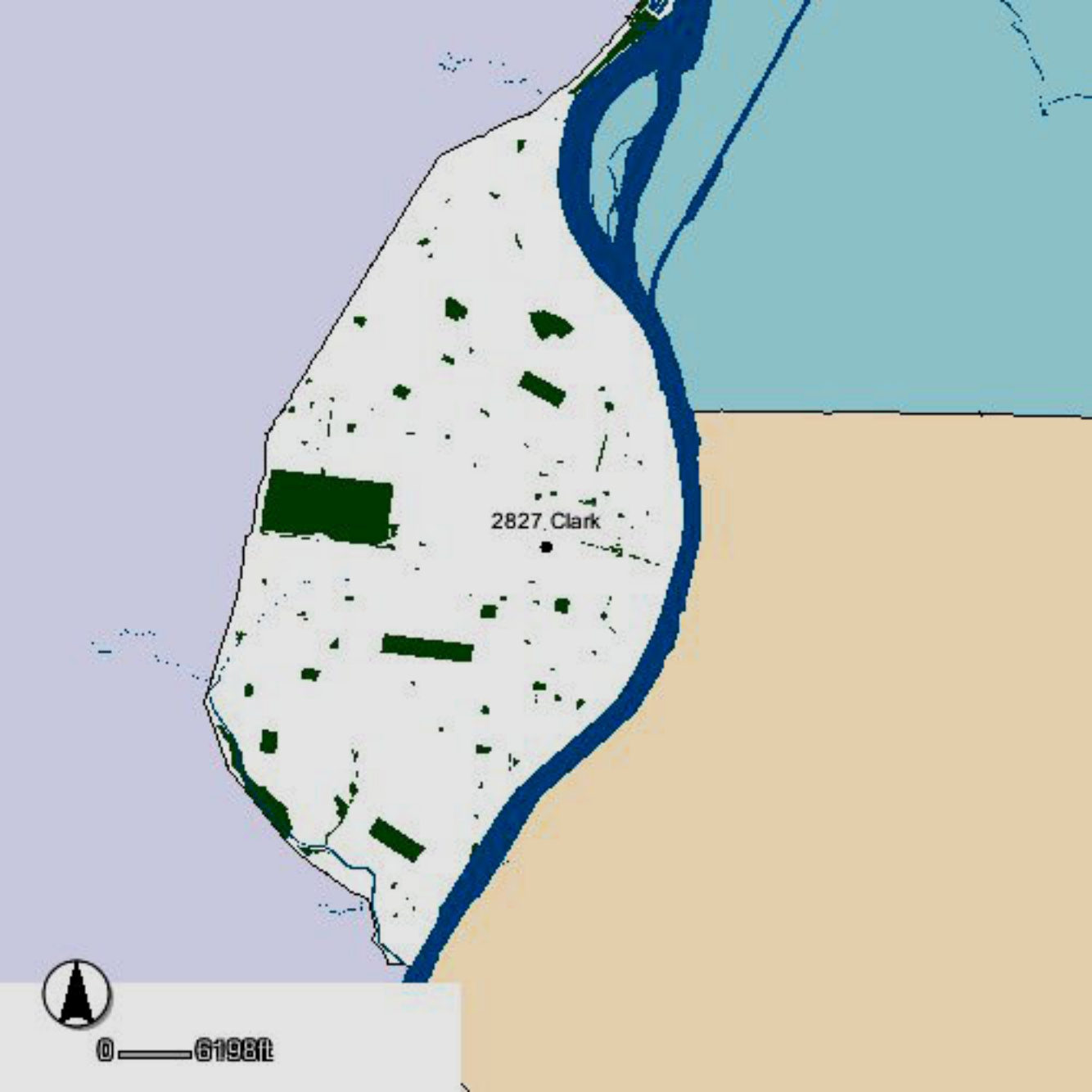
2827 Clark
0
6198ft

S EWING AVE
S EWING AVE
2827 Clark
CLARK AVE
0
35ft

2527

MISSOURI DEPARTMENT OF NATURAL RESOURCES
STATE HISTORIC PRESERVATION OFFICE, P.O. Box 176, Jefferson City, MO 65102

ARCHITECTURAL/HISTORIC INVENTORY FORM

1. Survey no.	SLC-AS-047-0048
2. Survey name:	Thematic Survey of Midcentury Modern Movement Nonresidential Architecture in St. Louis
3. County:	St. Louis [Independent City]
4. Address:	**2837 CLARK AV**
Alternate address if applicable	
5. City/State:	St. Louis [Independent City], M
6. UTM:	or: LAT 38:37:48.69 LONG: 90:13:17.77
7. Township/Range/Section:	T: R: S: N/A
8. Historic Name (if known):	Unknown
9. Present/other name (if known):	CEC Daycare
10. Ownership:	Private
11a. Historic Use (if known):	Commerce Trade
11b. Current Use:	

HISTORICAL DATA

12. Construction date:	1962
Major addition/alteration date:	N/A
13. Significant date/period:	1962
14. Area(s) of significance:	To be determined
15. Architect:	Hunter-Hunter Assoc.
16. Builder/contractor:	Allied Builders Corp.
17. Original or significant owner:	Unknown
18. Previously surveyed? ☐ Cite survey name in box 22 cont. (page 3)	
19. On National Register? Cite nomination name in box 22 cont. (page 3)	
20. National Register eligible?	Not determined
Historic District Potential?	☑
Name of Potential District?	Mill Creek Park Historic District
21. History and significance on continuation page.	☐
22. Sources of information on continuation page.	☑

ARCHITECTURAL INFORMATIO

23. Category of Property:	Building
24. Vernacular or property type:	Office Building
25. Architectural style:	Modern Movements
26. Plan Shape:	Rectangular Short St. Fac
27. Number of Stories:	1-story
28. No. of bays (1st floor)	5
29. Roof Type:	Flat
30. Roof Material:	Undetermined
31. Chimney placement:	None
32. Structural system:	Undetermined
33. Exterior wall cladding:	Brick
34. Foundation Material:	Concrete
35. Basement type:	Undetermined
36. Front Porch Type:	N/A
37. Windows:	Historic
Type:	Fixed
Panes	vertical strip
38. Acreage (rural):	
Visible from public road?	☑
39. Changes: (describe in box 41 cont.)	
☐ Addition	Date(s)
☐ Altered	Date(s):
☐ Moved	Date(s):
☐ Other	Date(s)
Endangered by:	
40. No. outbuildings (describe in box 40 cont.):	0
41. Further description of building features and associated resources on continuation page.	☑

OTHER

42: Current Owner/address:	CEC DAYCARE LLC 210 S EWING ST LOUIS MO 63103
43. Inventory form prepared by (name):	Patience Stuart Peter Meijer Architect, PC
Additional Information/revisions by:	Betsy Bradley Cultural Resources Office
44. Survey date:	
45. Date of revisions:	
Survey Category:	☑ RLS ☐ ILS ☐ Significant Properties Lis

FOR SHPO USE:

Date entered in inventory:	
Level of survey:	☐ reconnaissance ☐ intensive
Additional research?	☐ yes ☐ no
National Register Status:	☐ listed ☐ in listed district
Name:	
☐ pending listing	☐ not eligible
☐ eligible(district)	☐ eligible (individually)
☐ not determined	
Other:	

ARCHITECTURAL/HISTORIC INVENTORY FORM

2837 CLARK AV

LOCATION MAP (include north arrow):	SITE MAP/PLAN (include north arrow):

Insert photograph of primary structure on property:

Photo 1:	Photo 2:
Description:	Description:
Looking Souteast at main entrance.	
Date: CD No.: Image No.	Date: CD No.: Image No.

Photographer:	PMA
Main Photo:	Images2012\2837 CLARK AV.JPG

2837 CLARK AV

21.(cont.) History:and significance. Expand box as necessary or add continuation pages.

22. (cont.) Sources of information. Expand box as necessary or add continuation pages.

St Louis building permit GG2557, 3/5/1962: "Office building." Hunter-Hunter Assocs., architect; Allied Builders Corp, contractor.

40. (cont.) Description of environment and outbuilding. Expand box as necessary or add continuation pages.

41. (cont.) Description of primary resource. Expand box as necessary, or add continuation pages.

This free standing single-story building has a square footprint and a projecting covered entry with awning. The concrete slab above the entry is cantilevered, and there is a similar condition extended along half the Ewing Ave façade of the building with cut-out concrete blocks forming the wall. The second half of this façade features running bond white-washed brick with the occasional slit window stretching from foundation to cornice. This pattern is echoed on the main façade as well as on Clark Ave. The fourth façade is white-washed brick devoid of fenestration, but for the occasional door.

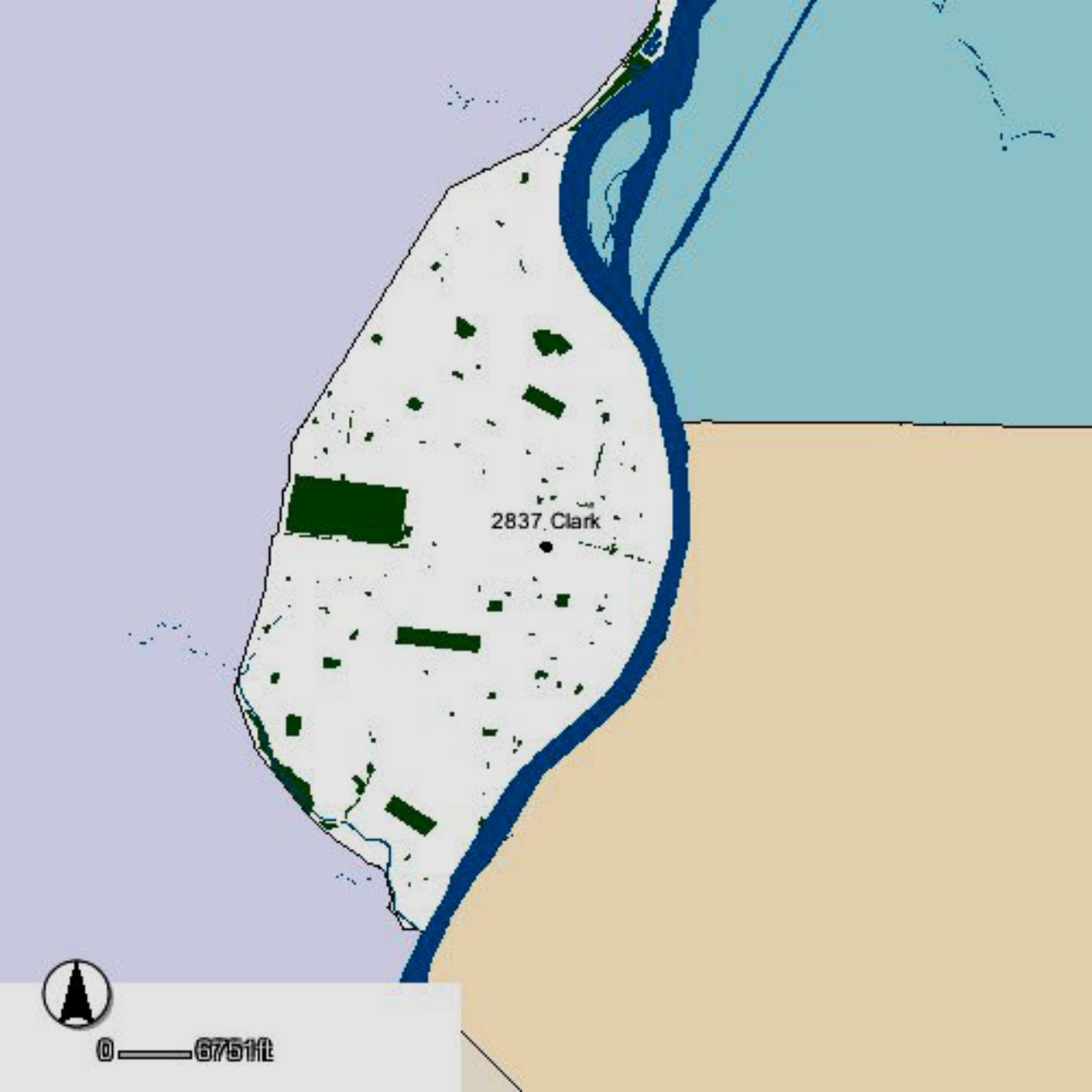
2837 Clark
0
6751ft

S EWING AVE
S EWING AVE
2837 Clark
CLARK AVE
0
38ft

MISSOURI DEPARTMENT OF NATURAL RESOURCES
STATE HISTORIC PRESERVATION OFFICE, P.O. Box 176, Jefferson City, MO 65102

ARCHITECTURAL/HISTORIC INVENTORY FORM

1. Survey no.	2. Survey name:
SLC-AS-047-0049	Thematic Survey of Midcentury Modern Movement Nonresidential Architecture in St. Louis

3. County:	4. Address:
St. Louis [Independent City]	**2840 CLARK AV**
Alternate address if applicable	

5. City/State:	6. UTM:		or:	LAT	38:37:46.55	7. Township/Range/Section:
St. Louis [Independent City], M				LONG:	90:13:17.54	T: R: S: N/A

8. Historic Name (if known):	9. Present/other name (if known):
Ohlendorf Company Building	Ohlendorf Company Building

10. Ownership:	11a. Historic Use (if known):	11b. Current Use:
Private	Commerce Trade	

HISTORICAL DATA

12. Construction date:	1965	15. Architect:	18. Previously surveyed? ☐ Cite survey name in box 22 cont. (page 3)
Major addition/alteration date:	N/A	Harold G. Stigers	
13. Significant date/period:			
1965		16. Builder/contractor:	19. On National Register? Cite nomination name in box 22 cont. (page 3)
14. Area(s) of significance:		George C. Karr Jr.	
To be determined			
		17. Original or significant owner:	20. National Register eligible?
		Ohlendorf Co.	Not determined
21. History and significance on continuation page. ☐			Historic District Potential? ☑
		22. Sources of information on continuation page. ☑	Name of Potential District?
			Mill Creek Park Historic District

ARCHITECTURAL INFORMATIO

23. Category of Property:	30. Roof Material:	37. Windows: Historic
Building	Undetermined	Type: Fixed
24. Vernacular or property type:	31. Chimney placement:	Panes 4-pane operable (awning at bottom
Office Building	None	38. Acreage (rural):
25. Architectural style:	32. Structural system:	Visible from public road? ☑
Modern Movements	Undetermined	39. Changes: (describe in box 41 cont.)
26. Plan Shape:		☐ Addition Date(s)
Rectangular Long St. Fac	33. Exterior wall cladding:	☐ Altered Date(s):
27. Number of Stories:	Brick	☐ Moved Date(s):
1-story	34. Foundation Material:	☐ Other Date(s)
	Concrete	Endangered by:
28. No. of bays (1st floor)	35. Basement type:	40. No. outbuildings (describe in box 40 cont.):
10	Undetermined	0
29. Roof Type:	36. Front Porch Type:	41. Further description of building features and associated resources on continuation page. ☑
Flat	N/A	

OTHER

42: Current Owner/address:	43. Inventory form prepared by (name):	44. Survey date:
OHLENDORF INVESTMENTS INC	Patience Stuart	
	Peter Meijer Architect, PC	45. Date of revisions:
2840 CLARK AVE	Additional Information/revisions by:	
ST LOUIS MO 63103	Betsy Bradley	Survey Category:
FOR SHPO USE:	Cultural Resources Office	☑ RLS ☐ ILS ☐ Significant Properties Lis

Date entered in inventory:	Level of survey: ☐ reconnaissance ☐ intensive	Additional research? ☐ yes ☐ no
National Register Status: ☐ listed ☐ in listed district	Other:	
Name:		
☐ pending listing ☐ not eligible		
☐ eligible(district) ☐ eligible (individually)		
☐ not determined		

ARCHITECTURAL/HISTORIC INVENTORY FORM

2840 CLARK AV

LOCATION MAP (include north arrow):	SITE MAP/PLAN (include north arrow):

Insert photograph of primary structure on property:

Photo 1:	Photo 2:
Description:	Description:
Looking Southwest at building	
Date: CD No.: Image No.	Date: CD No.: Image No.

Photographer:	PMA
Main Photo:	Images2012\2840 CLARK AV_0001.jpg

2840 CLARK AV

21.(cont.) History:and significance. Expand box as necessary or add continuation pages.

22. (cont.) Sources of information. Expand box as necessary or add continuation pages.

City of St Louis building permit 10/2/1963: "office and laboratory for dental appliances 56A Redevelopment Corp; Harold G. Stigers, A, 7949 Big bend, A; Geo C Karr, Jr. B; brick lab for Ohlendorf Orthodontics Lab, 115 x 49', $70,000"

40. (cont.) Description of environment and outbuilding. Expand box as necessary or add continuation pages.

41. (cont.) Description of primary resource. Expand box as necessary, or add continuation pages.

This building is a rectangular single-story building with a projecting entry on the northwest corner. The primary façade features red bricks with a Flemish bond band around the top of the building under metal coping. Above and below the aluminum-framed windows on the street façades are panels of blond stacked bricks.

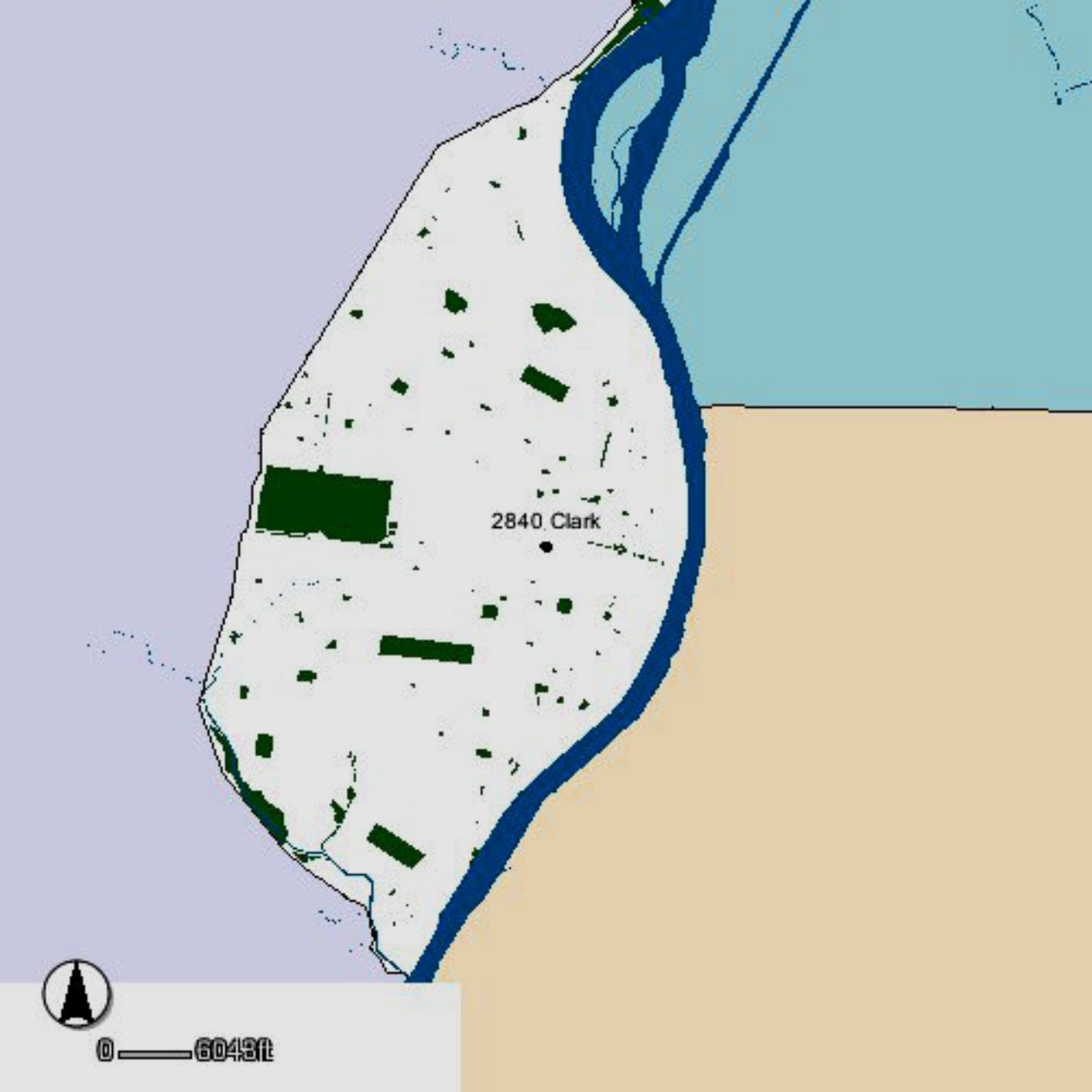
2840 Clark
0
6049ft

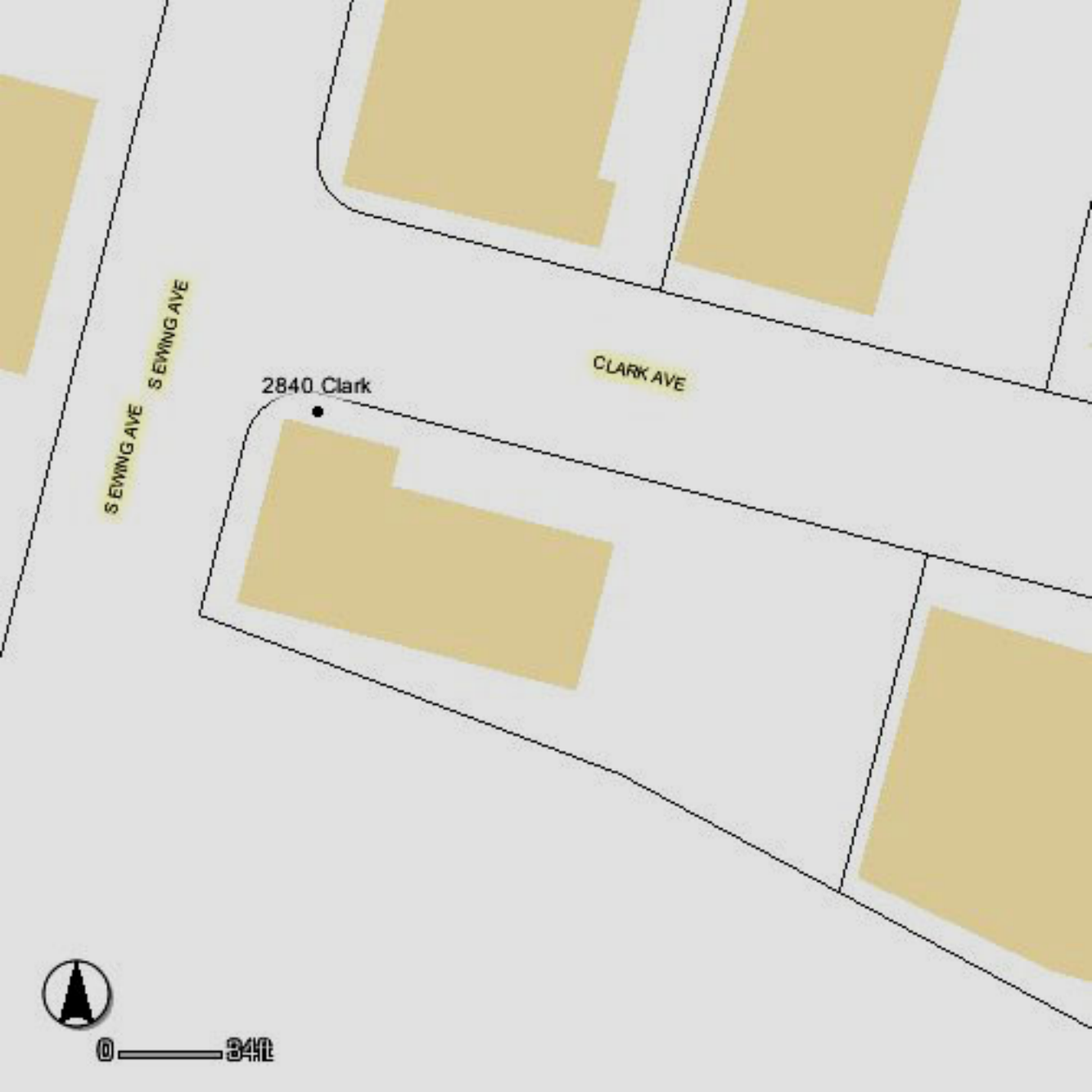
S EWING AVE
S EWING AVE
2840 Clark
CLARK AVE
0
340ft

JUMBO
JUKE JOINT
Festival
APR. 28
Lightnin' Malcolm +
Duwayne & Kent Burnside
folk Art · Food
KOKEN ART FACTORY.COM
OHLENDORF COMPANY
SPACE MAINTAINERS
LABORATORY OF THE MIDWEST

MISSOURI DEPARTMENT OF NATURAL RESOURCES
STATE HISTORIC PRESERVATION OFFICE, P.O. Box 176, Jefferson City, MO 65102

ARCHITECTURAL/HISTORIC INVENTORY FORM

1. Survey no.	2. Survey name:
SLC-AS-047	Thematic Survey of Midcentury Modern Movement Nonresidential Architecture in St. Louis

3. County:	4. Address:
St. Louis [Independent City]	**3950-2 CLAYTON AV**
Alternate address if applicable	

5. City/State:	6. UTM:		or: LAT		7. Township/Range/Section:
St. Louis [Independent City], M			LONG:		T: R: S: N/A

8. Historic Name (if known):	9. Present/other name (if known):

10. Ownership:	11a. Historic Use (if known):	11b. Current Use:

HISTORICAL DATA

12. Construction date:	15. Architect:	18. Previously surveyed? ☐ Cite survey name in box 22 cont. (page 3)
Major addition/alteration date:		
13. Significant date/period:		
	16. Builder/contractor:	19. On National Register? Cite nomination name in box 22 cont. (page 3)
14. Area(s) of significance:		
	17. Original or significant owner:	20. National Register eligible?
		Historic District Potential? ☐
21. History and significance on continuation page. ☐	22. Sources of information on continuation page. ☐	Name of Potential District?

ARCHITECTURAL INFORMATIO

23. Category of Property:	30. Roof Material:	37. Windows: Type:
24. Vernacular or property type:	31. Chimney placement:	Panes
Office in Front of Other Use		38. Acreage (rural): Visible from public road? ☐
25. Architectural style:	32. Structural system:	
Modern Movements		39. Changes: (describe in box 41 cont.)
26. Plan Shape:		☐ Addition Date(s)
	33. Exterior wall cladding:	☐ Altered Date(s):
27. Number of Stories:		☐ Moved Date(s):
	34. Foundation Material:	☐ Other Date(s)
		Endangered by:
28. No. of bays (1st floor)	35. Basement type:	40. No. outbuildings (describe in box 40 cont.):
29. Roof Type:	36. Front Porch Type:	41. Further description of building features and associated resources on continuation page. ☐

OTHER

42: Current Owner/address:	43. Inventory form prepared by (name):	44. Survey date:
C A P I CORP		
		45. Date of revisions:
8014 SOUTH DR	Additional Information/revisions by:	
ST LOUIS MO 63117		Survey Category: ☐ RLS ☐ ILS ☐ Significant Properties Lis

FOR SHPO USE:

Date entered in inventory:	Level of survey: ☐ reconnaissance ☐ intensive	Additional research? ☐ yes ☐ no
National Register Status: ☐ listed ☐ in listed district	Other:	
Name:		
☐ pending listing ☐ not eligible		
☐ eligible(district) ☐ eligible (individually)		
☐ not determined		

ARCHITECTURAL/HISTORIC INVENTORY FORM

3950-2 CLAYTON AV

LOCATION MAP (include north arrow):	SITE MAP/PLAN (include north arrow):

Insert photograph of primary structure on property:

Photo 1:	Photo 2:
Description:	Description:
Date: CD No.: Image No.	Date: CD No.: Image No.

Photographer:	
Main Photo:	Images2012\CompleteSurveyPhotos\Clayton3950.jpg

3950-2 CLAYTON AV

21.(cont.) History:and significance. Expand box as necessary or add continuation pages.

22. (cont.) Sources of information. Expand box as necessary or add continuation pages.

40. (cont.) Description of environment and outbuilding. Expand box as necessary or add continuation pages.

41. (cont.) Description of primary resource. Expand box as necessary, or add continuation pages.

1-story brick office building attached to corregated metal warehouse. Punched windows under steel lintels, center entry with original door and multi-light sidelights flanked by simple stone pilasters. Original cornice/fascia has been obscured with metal w

TELL US
WHERE IT HURTS.
SSM Pain Care | ST. MARY'S HEALTH CENTER
ambius
ambius

MISSOURI DEPARTMENT OF NATURAL RESOURCES
STATE HISTORIC PRESERVATION OFFICE, P.O. Box 176, Jefferson City, MO 65102

ARCHITECTURAL/HISTORIC INVENTORY FORM

1. Survey no.	2. Survey name:
SLC-AS-047	Thematic Survey of Midcentury Modern Movement Nonresidential Architecture in St. Louis

3. County:	4. Address:
St. Louis [Independent City]	**4007-17 CLAYTON AV**
Alternate address if applicable	

5. City/State:	6. UTM:		or: LAT		7. Township/Range/Section:
St. Louis [Independent City], M			LONG:		T: R: S: N/A

8. Historic Name (if known):	9. Present/other name (if known):

10. Ownership:	11a. Historic Use (if known):	11b. Current Use:

HISTORICAL DATA

12. Construction date:	15. Architect:	18. Previously surveyed? ☐ Cite survey name in box 22 cont. (page 3)
Major addition/alteration date:		
13. Significant date/period:		
	16. Builder/contractor:	19. On National Register? Cite nomination name in box 22 cont. (page 3)
14. Area(s) of significance:		
	17. Original or significant owner:	20. National Register eligible?
		Historic District Potential? ☐
21. History and significance on continuation page. ☐	22. Sources of information on continuation page. ☐	Name of Potential District?

ARCHITECTURAL INFORMATIO

23. Category of Property:	30. Roof Material:	37. Windows: Type:
24. Vernacular or property type:	31. Chimney placement:	Panes
Office Building		38. Acreage (rural): Visible from public road? ☐
25. Architectural style:	32. Structural system:	
Modern Movements		39. Changes: (describe in box 41 cont.)
26. Plan Shape:		☐ Addition Date(s)
	33. Exterior wall cladding:	☐ Altered Date(s):
27. Number of Stories:		☐ Moved Date(s):
	34. Foundation Material:	☐ Other Date(s)
		Endangered by:
28. No. of bays (1st floor)	35. Basement type:	40. No. outbuildings (describe in box 40 cont.):
29. Roof Type:	36. Front Porch Type:	41. Further description of building features and associated resources on continuation page. ☐

OTHER

42: Current Owner/address:	43. Inventory form prepared by (name):	44. Survey date:
K & P PROPERTIES L L C		45. Date of revisions:
14238 RAINY LAKE DR	Additional Information/revisions by:	
CHESTERFIELD MO 63017		Survey Category: ☐ RLS ☐ ILS ☐ Significant Properties Lis

FOR SHPO USE:

Date entered in inventory:	Level of survey: ☐ reconnaissance ☐ intensive	Additional research? ☐ yes ☐ no
National Register Status: ☐ listed ☐ in listed district	Other:	
Name:		
☐ pending listing ☐ not eligible		
☐ eligible(district) ☐ eligible (individually)		
☐ not determined		

ARCHITECTURAL/HISTORIC INVENTORY FORM

4007-17 CLAYTON AV

LOCATION MAP (include north arrow):	SITE MAP/PLAN (include north arrow):

Insert photograph of primary structure on property:

Photo 1:	Photo 2:
Description:	Description:
Date: CD No.: Image No.	Date: CD No.: Image No.

Photographer:	
Main Photo:	Images2012\CompleteSurveyPhotos\Clayton4007.jpg

4007-17 CLAYTON AV

21.(cont.) History:and significance. Expand box as necessary or add continuation pages.

22. (cont.) Sources of information. Expand box as necessary or add continuation pages.

40. (cont.) Description of environment and outbuilding. Expand box as necessary or add continuation pages.

41. (cont.) Description of primary resource. Expand box as necessary, or add continuation pages.

1-story brick office building with frame one-story entry bay on east elevation. Entry bay has flat roof with widely projecting eaves, entry door with horizontal muntins, original window. Flat-roofed brick section has basement exposed at front with small v

4011

MISSOURI DEPARTMENT OF NATURAL RESOURCES
STATE HISTORIC PRESERVATION OFFICE, P.O. Box 176, Jefferson City, MO 65102

ARCHITECTURAL/HISTORIC INVENTORY FORM

1. Survey no.	2. Survey name:
SLC-AS-047	Thematic Survey of Midcentury Modern Movement Nonresidential Architecture in St. Louis

3. County:	4. Address:
St. Louis [Independent City]	**4044 CLAYTON AV**
Alternate address if applicable	

5. City/State:	6. UTM:		or: LAT		7. Township/Range/Section:
St. Louis [Independent City], M			LONG:		T: R: S: N/A

8. Historic Name (if known):	9. Present/other name (if known):

10. Ownership:	11a. Historic Use (if known):	11b. Current Use:

HISTORICAL DATA

12. Construction date:	1956	15. Architect:	18. Previously surveyed? ☐ Cite survey name in box 22 cont. (page 3)
Major addition/alteration date:			
13. Significant date/period:			
		16. Builder/contractor:	19. On National Register? Cite nomination name in box 22 cont. (page 3)
14. Area(s) of significance:			
		17. Original or significant owner:	20. National Register eligible?
			Historic District Potential? ☐
21. History and significance on continuation page. ☐		22. Sources of information on continuation page. ☐	Name of Potential District?

ARCHITECTURAL INFORMATIO

23. Category of Property:	30. Roof Material:	37. Windows:	
		Type:	
24. Vernacular or property type:	31. Chimney placement:	Panes	
Office in Front of Other Use		38. Acreage (rural):	
25. Architectural style:	32. Structural system:	Visible from public road? ☐	
Modern Movements		39. Changes: (describe in box 41 cont.)	
26. Plan Shape:		☐ Addition	Date(s)
	33. Exterior wall cladding:	☐ Altered	Date(s):
27. Number of Stories:		☐ Moved	Date(s):
	34. Foundation Material:	☐ Other	Date(s)
		Endangered by:	
28. No. of bays (1st floor)	35. Basement type:	40. No. outbuildings (describe in box 40 cont.):	
29. Roof Type:	36. Front Porch Type:	41. Further description of building features and associated resources on continuation page. ☐	

OTHER

42: Current Owner/address:	43. Inventory form prepared by (name):	44. Survey date:
WALL/USA INC		
		45. Date of revisions:
4044 CLAYTON AV	Additional Information/revisions by:	
ST LOUIS MO 63110		Survey Category: ☐ RLS ☐ ILS ☐ Significant Properties Lis

FOR SHPO USE:

Date entered in inventory:	Level of survey: ☐ reconnaissance ☐ intensive	Additional research? ☐ yes ☐ no
National Register Status: ☐ listed ☐ in listed district	Other:	
Name:		
☐ pending listing ☐ not eligible		
☐ eligible(district) ☐ eligible (individually)		
☐ not determined		

ARCHITECTURAL/HISTORIC INVENTORY FORM

4044 CLAYTON AV

LOCATION MAP (include north arrow):	SITE MAP/PLAN (include north arrow):

Insert photograph of primary structure on property:

Photo 1:	Photo 2:
Description:	Description:
Date: CD No.: Image No.	Date: CD No.: Image No.

Photographer:	
Main Photo:	Images2012\CompleteSurveyPhotos\Clayton4044.JPG

4044 CLAYTON AV

21.(cont.) History:and significance. Expand box as necessary or add continuation pages.

22. (cont.) Sources of information. Expand box as necessary or add continuation pages.

40. (cont.) Description of environment and outbuilding. Expand box as necessary or add continuation pages.

41. (cont.) Description of primary resource. Expand box as necessary, or add continuation pages.

brick office with limestone/cast stone framing of façade and horizontal window unit; taller industrial space behind; entrance replaced

Ford
McMahon

MISSOURI DEPARTMENT OF NATURAL RESOURCES
STATE HISTORIC PRESERVATION OFFICE, P.O. Box 176, Jefferson City, MO 65102

ARCHITECTURAL/HISTORIC INVENTORY FORM

1. Survey no.	2. Survey name:
SLC-AS-047	Thematic Survey of Midcentury Modern Movement Nonresidential Architecture in St. Louis

3. County:	4. Address:
St. Louis [Independent City]	**4100 CLAYTON AV**
Alternate address if applicable	

5. City/State:	6. UTM:		or: LAT		7. Township/Range/Section:
St. Louis [Independent City], M			LONG:		T: R: S: N/A

8. Historic Name (if known):	9. Present/other name (if known):

10. Ownership:	11a. Historic Use (if known):	11b. Current Use:

HISTORICAL DATA

12. Construction date:	1973	15. Architect:	18. Previously surveyed? ☐ Cite survey name in box 22 cont. (page 3)
Major addition/alteration date:			
13. Significant date/period:			
		16. Builder/contractor:	19. On National Register? Cite nomination name in box 22 cont. (page 3)
14. Area(s) of significance:			
		17. Original or significant owner:	20. National Register eligible?
			Historic District Potential? ☐
21. History and significance on continuation page. ☐		22. Sources of information on continuation page. ☐	Name of Potential District?

ARCHITECTURAL INFORMATIO

23. Category of Property:	30. Roof Material:	37. Windows:
		Type:
24. Vernacular or property type:	31. Chimney placement:	Panes
Industrial/Warehouse		38. Acreage (rural):
25. Architectural style:	32. Structural system:	Visible from public road? ☐
Modern Movements		39. Changes: (describe in box 41 cont.)
26. Plan Shape:		☐ Addition Date(s)
	33. Exterior wall cladding:	☐ Altered Date(s):
27. Number of Stories:		☐ Moved Date(s):
	34. Foundation Material:	☐ Other Date(s)
		Endangered by:
28. No. of bays (1st floor)	35. Basement type:	40. No. outbuildings (describe in box 40 cont.):
29. Roof Type:	36. Front Porch Type:	41. Further description of building features and associated resources on continuation page. ☐

OTHER

42: Current Owner/address:	43. Inventory form prepared by (name):	44. Survey date:
ST L M REDEV CORP		
		45. Date of revisions:
4123 SARPY AVE	Additional Information/revisions by:	
ST LOUIS MO 63110		Survey Category:
		☐ RLS ☐ ILS ☐ Significant Properties Lis

FOR SHPO USE:

Date entered in inventory:	Level of survey: ☐ reconnaissance ☐ intensive	Additional research? ☐ yes ☐ no
National Register Status: ☐ listed ☐ in listed district	Other:	
Name:		
☐ pending listing ☐ not eligible		
☐ eligible(district) ☐ eligible (individually)		
☐ not determined		

ARCHITECTURAL/HISTORIC INVENTORY FORM

4100 CLAYTON AV

LOCATION MAP (include north arrow):	SITE MAP/PLAN (include north arrow):

Insert photograph of primary structure on property:

Photo 1:	Photo 2:
Description:	Description:
Date: CD No.: Image No.	Date: CD No.: Image No.

Photographer:	
Main Photo:	Images2012\CompleteSurveyPhotos\Clayton4100.JPG

4100 CLAYTON AV

21.(cont.) History:and significance. Expand box as necessary or add continuation pages.

22. (cont.) Sources of information. Expand box as necessary or add continuation pages.

40. (cont.) Description of environment and outbuilding. Expand box as necessary or add continuation pages.

41. (cont.) Description of primary resource. Expand box as necessary, or add continuation pages.

virtually windowless masonry building; few man-doors; rooftop equipment

SHIPPING &
RECEIVING

MISSOURI DEPARTMENT OF NATURAL RESOURCES
STATE HISTORIC PRESERVATION OFFICE, P.O. Box 176, Jefferson City, MO 65102

ARCHITECTURAL/HISTORIC INVENTORY FORM

1. Survey no.	2. Survey name:
SLC-AS-047	Thematic Survey of Midcentury Modern Movement Nonresidential Architecture in St. Louis

3. County:	4. Address:
St. Louis [Independent City]	**4108 CLAYTON AV**
Alternate address if applicable	

5. City/State:	6. UTM:		or: LAT		7. Township/Range/Section:
St. Louis [Independent City], M			LONG:		T: R: S: N/A

8. Historic Name (if known):	9. Present/other name (if known):

10. Ownership:	11a. Historic Use (if known):	11b. Current Use:

HISTORICAL DATA

12. Construction date:	1955	15. Architect:	18. Previously surveyed? ☐ Cite survey name in box 22 cont. (page 3)
Major addition/alteration date:			
13. Significant date/period:			
		16. Builder/contractor:	19. On National Register? Cite nomination name in box 22 cont. (page 3)
14. Area(s) of significance:			
		17. Original or significant owner:	20. National Register eligible?
			Historic District Potential? ☐
21. History and significance on continuation page. ☐		22. Sources of information on continuation page. ☐	Name of Potential District?

ARCHITECTURAL INFORMATIO

23. Category of Property:	30. Roof Material:	37. Windows:
		Type:
24. Vernacular or property type:	31. Chimney placement:	Panes
Industrial/Warehouse		38. Acreage (rural):
25. Architectural style:	32. Structural system:	Visible from public road? ☐
Modern Movements		39. Changes: (describe in box 41 cont.)
26. Plan Shape:		☐ Addition Date(s)
	33. Exterior wall cladding:	☐ Altered Date(s):
27. Number of Stories:		☐ Moved Date(s):
	34. Foundation Material:	☐ Other Date(s)
		Endangered by:
28. No. of bays (1st floor)	35. Basement type:	40. No. outbuildings (describe in box 40 cont.):
29. Roof Type:	36. Front Porch Type:	41. Further description of building features and associated resources on continuation page. ☐

OTHER

42: Current Owner/address:	43. Inventory form prepared by (name):	44. Survey date:
ST LOUIS METALLIZING CO		
		45. Date of revisions:
625 S. SARAH	Additional Information/revisions by:	
ST LOUIS MO 63110		Survey Category:
FOR SHPO USE:		☐ RLS ☐ ILS ☐ Significant Properties Lis

Date entered in inventory:	Level of survey: ☐ reconnaissance ☐ intensive	Additional research? ☐ yes ☐ no
National Register Status: ☐ listed ☐ in listed district	Other:	
Name:		
☐ pending listing ☐ not eligible		
☐ eligible(district) ☐ eligible (individually)		
☐ not determined		

ARCHITECTURAL/HISTORIC INVENTORY FORM

4108 CLAYTON AV

LOCATION MAP (include north arrow):	SITE MAP/PLAN (include north arrow):

Insert photograph of primary structure on property:

Photo 1:	Photo 2:
Description:	Description:
Date: CD No.: Image No.	Date: CD No.: Image No.

Photographer:	
Main Photo:	Images2012\CompleteSurveyPhotos\Clayton4108.JPG

4108 CLAYTON AV

21.(cont.) History:and significance. Expand box as necessary or add continuation pages.

22. (cont.) Sources of information. Expand box as necessary or add continuation pages.

40. (cont.) Description of environment and outbuilding. Expand box as necessary or add continuation pages.

41. (cont.) Description of primary resource. Expand box as necessary, or add continuation pages.

2-story brick, new windows installed. Cast concrete entry.

MISSOURI DEPARTMENT OF NATURAL RESOURCES
STATE HISTORIC PRESERVATION OFFICE, P.O. Box 176, Jefferson City, MO 65102

ARCHITECTURAL/HISTORIC INVENTORY FORM

1. Survey no.	2. Survey name:
SLC-AS-047	Thematic Survey of Midcentury Modern Movement Nonresidential Architecture in St. Louis

3. County:	4. Address:
St. Louis [Independent City]	**4109-23 CLAYTON AV**
Alternate address if applicable	

5. City/State:	6. UTM:		or: LAT		7. Township/Range/Section:
St. Louis [Independent City], M			LONG:		T: R: S: N/A

8. Historic Name (if known):	9. Present/other name (if known):

10. Ownership:	11a. Historic Use (if known):	11b. Current Use:

HISTORICAL DATA

12. Construction date:	1970	15. Architect:	18. Previously surveyed? ☐ Cite survey name in box 22 cont. (page 3)
Major addition/alteration date:			
13. Significant date/period:			
		16. Builder/contractor:	19. On National Register? Cite nomination name in box 22 cont. (page 3)
14. Area(s) of significance:			
		17. Original or significant owner:	20. National Register eligible?
			Historic District Potential? ☐
21. History and significance on continuation page. ☐		22. Sources of information on continuation page. ☐	Name of Potential District?

ARCHITECTURAL INFORMATIO

23. Category of Property:	30. Roof Material:	37. Windows: Type:
24. Vernacular or property type:	31. Chimney placement:	Panes
Office Building		38. Acreage (rural): Visible from public road? ☐
25. Architectural style:	32. Structural system:	
Modern Movements		39. Changes: (describe in box 41 cont.)
26. Plan Shape:		☐ Addition Date(s)
	33. Exterior wall cladding:	☐ Altered Date(s):
27. Number of Stories:		☐ Moved Date(s):
	34. Foundation Material:	☐ Other Date(s)
		Endangered by:
28. No. of bays (1st floor)	35. Basement type:	40. No. outbuildings (describe in box 40 cont.):
29. Roof Type:	36. Front Porch Type:	41. Further description of building features and associated resources on continuation page. ☐

OTHER

42: Current Owner/address:	43. Inventory form prepared by (name):	44. Survey date:
SLLC REAL ESTATE LLC		
		45. Date of revisions:
4320 FOREST PARK AVE	Additional Information/revisions by:	
ST LOUIS MO 63108		Survey Category: ☐ RLS ☐ ILS ☐ Significant Properties Lis

FOR SHPO USE:

Date entered in inventory:	Level of survey: ☐ reconnaissance ☐ intensive	Additional research? ☐ yes ☐ no
National Register Status: ☐ listed ☐ in listed district	Other:	
Name:		
☐ pending listing ☐ not eligible		
☐ eligible(district) ☐ eligible (individually)		
☐ not determined		

ARCHITECTURAL/HISTORIC INVENTORY FORM

4109-23 CLAYTON AV

LOCATION MAP (include north arrow):	SITE MAP/PLAN (include north arrow):

Insert photograph of primary structure on property:

Photo 1:	Photo 2:
Description:	Description:
Date: CD No.: Image No.	Date: CD No.: Image No.

Photographer:	
Main Photo:	Images2012\CompleteSurveyPhotos\Clayton4109-23.JPG

ARCHITECTURAL/HISTORIC INVENTORY FORM

4109-23 CLAYTON AV

21.(cont.) History:and significance. Expand box as necessary or add continuation pages.

22. (cont.) Sources of information. Expand box as necessary or add continuation pages.

40. (cont.) Description of environment and outbuilding. Expand box as necessary or add continuation pages.

41. (cont.) Description of primary resource. Expand box as necessary, or add continuation pages.

2-story brick; AL windows, varied fenestration

MISSOURI DEPARTMENT OF NATURAL RESOURCES
STATE HISTORIC PRESERVATION OFFICE, P.O. Box 176, Jefferson City, MO 65102

ARCHITECTURAL/HISTORIC INVENTORY FORM

1. Survey no.	2. Survey name:
SLC-AS-047	Thematic Survey of Midcentury Modern Movement Nonresidential Architecture in St. Louis

3. County:	4. Address:
St. Louis [Independent City]	**4146-200 CLAYTON AV**
Alternate address if applicable	

5. City/State:	6. UTM:		or: LAT		7. Township/Range/Section:
St. Louis [Independent City], M			LONG:		T: R: S: N/A

8. Historic Name (if known):	9. Present/other name (if known):

10. Ownership:	11a. Historic Use (if known):	11b. Current Use:

HISTORICAL DATA

12. Construction date:	1952	15. Architect:	18. Previously surveyed? ☐ Cite survey name in box 22 cont. (page 3)
Major addition/alteration date:			
13. Significant date/period:			
		16. Builder/contractor:	19. On National Register? Cite nomination name in box 22 cont. (page 3)
14. Area(s) of significance:			
		17. Original or significant owner:	20. National Register eligible?
			Historic District Potential? ☐
21. History and significance on continuation page. ☐		22. Sources of information on continuation page. ☐	Name of Potential District?

ARCHITECTURAL INFORMATIO

23. Category of Property:	30. Roof Material:	37. Windows:
		Type:
24. Vernacular or property type:	31. Chimney placement:	Panes
Industrial/Warehouse		38. Acreage (rural):
25. Architectural style:	32. Structural system:	Visible from public road? ☐
Modern Movements		39. Changes: (describe in box 41 cont.)
26. Plan Shape:		☐ Addition Date(s)
	33. Exterior wall cladding:	☐ Altered Date(s):
27. Number of Stories:		☐ Moved Date(s):
	34. Foundation Material:	☐ Other Date(s)
		Endangered by:
28. No. of bays (1st floor)	35. Basement type:	40. No. outbuildings (describe in box 40 cont.):
29. Roof Type:	36. Front Porch Type:	41. Further description of building features and associated resources on continuation page. ☐

OTHER

42: Current Owner/address:	43. Inventory form prepared by (name):	44. Survey date:
ST L METALLIZING CO		
		45. Date of revisions:
625 S SARAH	Additional Information/revisions by:	
ST LOUIS MO 63110		Survey Category:
		☐ RLS ☐ ILS ☐ Significant Properties Lis

FOR SHPO USE:

Date entered in inventory:	Level of survey: ☐ reconnaissance ☐ intensive	Additional research? ☐ yes ☐ no
National Register Status: ☐ listed ☐ in listed district	Other:	
Name:		
☐ pending listing ☐ not eligible		
☐ eligible(district) ☐ eligible (individually)		
☐ not determined		

ARCHITECTURAL/HISTORIC INVENTORY FORM

4146-200 CLAYTON AV

LOCATION MAP (include north arrow):	SITE MAP/PLAN (include north arrow):

Insert photograph of primary structure on property:

Photo 1:	Photo 2:
Description:	Description:
Date: CD No.: Image No.	Date: CD No.: Image No.

Photographer:	
Main Photo:	Images2012\CompleteSurveyPhotos\Clayton4146.JPG

4146-200 CLAYTON AV

21.(cont.) History:and significance. Expand box as necessary or add continuation pages.

22. (cont.) Sources of information. Expand box as necessary or add continuation pages.

40. (cont.) Description of environment and outbuilding. Expand box as necessary or add continuation pages.

41. (cont.) Description of primary resource. Expand box as necessary, or add continuation pages.

service building; brick, curved corner and AL canopy, glass block

MISSOURI DEPARTMENT OF NATURAL RESOURCES
STATE HISTORIC PRESERVATION OFFICE, P.O. Box 176, Jefferson City, MO 65102

ARCHITECTURAL/HISTORIC INVENTORY FORM

1. Survey no.	2. Survey name:
SLC-AS-047	Thematic Survey of Midcentury Modern Movement Nonresidential Architecture in St. Louis

3. County:	4. Address:
St. Louis [Independent City]	**4300 CLAYTON AV**
Alternate address if applicable	

5. City/State:	6. UTM:		or: LAT		7. Township/Range/Section:
St. Louis [Independent City], M			LONG:		T: R: S: N/A

8. Historic Name (if known):	9. Present/other name (if known):

10. Ownership:	11a. Historic Use (if known):	11b. Current Use:

HISTORICAL DATA

12. Construction date:	1950	15. Architect:	18. Previously surveyed? ☐ Cite survey name in box 22 cont. (page 3)
Major addition/alteration date:			
13. Significant date/period:			
		16. Builder/contractor:	19. On National Register? Cite nomination name in box 22 cont. (page 3)
14. Area(s) of significance:			
		17. Original or significant owner:	20. National Register eligible?
			Historic District Potential? ☐
21. History and significance on continuation page. ☐		22. Sources of information on continuation page. ☐	Name of Potential District?

ARCHITECTURAL INFORMATIO

23. Category of Property:	30. Roof Material:	37. Windows:
		Type:
24. Vernacular or property type:	31. Chimney placement:	Panes
Industrial/Warehouse		38. Acreage (rural):
25. Architectural style:	32. Structural system:	Visible from public road? ☐
Modern Movements		39. Changes: (describe in box 41 cont.)
26. Plan Shape:		☐ Addition Date(s)
	33. Exterior wall cladding:	☐ Altered Date(s):
27. Number of Stories:		☐ Moved Date(s):
	34. Foundation Material:	☐ Other Date(s)
		Endangered by:
28. No. of bays (1st floor)	35. Basement type:	40. No. outbuildings (describe in box 40 cont.):
29. Roof Type:	36. Front Porch Type:	41. Further description of building features and associated resources on continuation page. ☐

OTHER

42: Current Owner/address:	43. Inventory form prepared by (name):	44. Survey date:
FOREST WEST PROPERTIES INC		
WASHINGTON UNIV MEDICAL CENTER		45. Date of revisions:
4400 CHOUTEAU AVE 1ST FLOOR	Additional Information/revisions by:	
ST LOUIS MO 63110		Survey Category:
FOR SHPO USE:		☐ RLS ☐ ILS ☐ Significant Properties Lis

Date entered in inventory:		Level of survey: ☐ reconnaissance ☐ intensive	Additional research? ☐ yes ☐ no
National Register Status: ☐ listed ☐ in listed district		Other:	
Name:			
☐ pending listing ☐ not eligible			
☐ eligible(district) ☐ eligible (individually)			
☐ not determined			

ARCHITECTURAL/HISTORIC INVENTORY FORM

4300 CLAYTON AV

LOCATION MAP (include north arrow):	SITE MAP/PLAN (include north arrow):

Insert photograph of primary structure on property:

Photo 1:	Photo 2:
Description:	Description:
Date: CD No.: Image No.	Date: CD No.: Image No.

Photographer:	
Main Photo:	Images2012\CompleteSurveyPhotos\Clayton4300.JPG

4300 CLAYTON AV

21.(cont.) History:and significance. Expand box as necessary or add continuation pages.

22. (cont.) Sources of information. Expand box as necessary or add continuation pages.

40. (cont.) Description of environment and outbuilding. Expand box as necessary or add continuation pages.

41. (cont.) Description of primary resource. Expand box as necessary, or add continuation pages.

service building; concrete block/clay tile block sides; brick façade; industrial sash

MISSOURI DEPARTMENT OF NATURAL RESOURCES
STATE HISTORIC PRESERVATION OFFICE, P.O. Box 176, Jefferson City, MO 65102

ARCHITECTURAL/HISTORIC INVENTORY FORM

1. Survey no.	2. Survey name:
SLC-AS-047	Thematic Survey of Modern Movement Architecture in St. Louis

3. County:	4. Address:
St. Louis [Independent City]	**4401-4439 CLAYTON AV**
Alternate address if applicable	

5. City/State:	6. UTM:		or: LAT		7. Township/Range/Section:
St. Louis [Independent City], M			LONG:		T: R: S: N/A

8. Historic Name (if known):	9. Present/other name (if known):

10. Ownership:	11a. Historic Use (if known):	11b. Current Use:

HISTORICAL DATA

12. Construction date:	1978	15. Architect:	18. Previously surveyed? ☐ Cite survey name in box 22 cont. (page 3)
Major addition/alteration date:			
13. Significant date/period:			
		16. Builder/contractor:	19. On National Register? Cite nomination name in box 22 cont. (page 3)
14. Area(s) of significance:			
		17. Original or significant owner:	20. National Register eligible?
			Historic District Potential? ☐
21. History and significance on continuation page. ☐		22. Sources of information on continuation page. ☐	Name of Potential District?

ARCHITECTURAL INFORMATIO

23. Category of Property:	30. Roof Material:	37. Windows:
		Type:
24. Vernacular or property type:	31. Chimney placement:	Panes
Industrial/Warehouse		38. Acreage (rural):
25. Architectural style:	32. Structural system:	Visible from public road? ☐
Modern Movements		39. Changes: (describe in box 41 cont.)
26. Plan Shape:		☐ Addition Date(s)
	33. Exterior wall cladding:	☐ Altered Date(s):
27. Number of Stories:		☐ Moved Date(s):
	34. Foundation Material:	☐ Other Date(s)
		Endangered by:
28. No. of bays (1st floor)	35. Basement type:	40. No. outbuildings (describe in box 40 cont.):
29. Roof Type:	36. Front Porch Type:	41. Further description of building features and associated resources on continuation page. ☐

OTHER

42: Current Owner/address:	43. Inventory form prepared by (name):	44. Survey date:
DIVERSIFIED DEVELOPMENT & CONSRUCTION LLC		45. Date of revisions:
75 WEST MEATH RING	Additional Information/revisions by:	
ST CHARLES MO 63304		Survey Category: ☐ RLS ☐ ILS ☐ Significant Properties Lis

FOR SHPO USE:

Date entered in inventory:	Level of survey: ☐ reconnaissance ☐ intensive	Additional research? ☐ yes ☐ no
National Register Status: ☐ listed ☐ in listed district	Other:	
Name:		
☐ pending listing ☐ not eligible		
☐ eligible(district) ☐ eligible (individually)		
☐ not determined		

ARCHITECTURAL/HISTORIC INVENTORY FORM

4401-4439 CLAYTON AV

LOCATION MAP (include north arrow):	SITE MAP/PLAN (include north arrow):

Insert photograph of primary structure on property:

Photo 1:	Photo 2:
Description:	Description:
Date: CD No.: Image No.	Date: CD No.: Image No.

Photographer:	
Main Photo:	Images2012\CompleteSurveyPhotos\Clayton4401-39.jpg

4401-4439 CLAYTON AV

21.(cont.) History:and significance. Expand box as necessary or add continuation pages.

22. (cont.) Sources of information. Expand box as necessary or add continuation pages.

40. (cont.) Description of environment and outbuilding. Expand box as necessary or add continuation pages.

41. (cont.) Description of primary resource. Expand box as necessary, or add continuation pages.

Monsanto Environmental Helath Laboratory. Metal and glass laboratory building by Holabird & Root.

MISSOURI DEPARTMENT OF NATURAL RESOURCES
STATE HISTORIC PRESERVATION OFFICE, P.O. Box 176, Jefferson City, MO 65102

ARCHITECTURAL/HISTORIC INVENTORY FORM

1. Survey no.	2. Survey name:
SLC-AS-047	Thematic Survey of Midcentury Modern Movement Nonresidential Architecture in St. Louis

3. County:	4. Address:
St. Louis [Independent City]	**4480 CLAYTON AV**
Alternate address if applicable	

5. City/State:	6. UTM:		or: LAT		7. Township/Range/Section:
St. Louis [Independent City], M			LONG:		T: R: S: N/A

8. Historic Name (if known):	9. Present/other name (if known):

10. Ownership:	11a. Historic Use (if known):	11b. Current Use:

HISTORICAL DATA

12. Construction date:	1967	15. Architect:	18. Previously surveyed? ☐ Cite survey name in box 22 cont. (page 3)
Major addition/alteration date:			
13. Significant date/period:			
		16. Builder/contractor:	19. On National Register? Cite nomination name in box 22 cont. (page 3)
14. Area(s) of significance:			
		17. Original or significant owner:	20. National Register eligible?
			Historic District Potential? ☐
21. History and significance on continuation page. ☐		22. Sources of information on continuation page. ☐	Name of Potential District?

ARCHITECTURAL INFORMATIO

23. Category of Property:	30. Roof Material:	37. Windows:
		Type:
24. Vernacular or property type:	31. Chimney placement:	Panes
Office Building		38. Acreage (rural):
25. Architectural style:	32. Structural system:	Visible from public road? ☐
Modern Movements		39. Changes: (describe in box 41 cont.)
26. Plan Shape:		☐ Addition Date(s)
	33. Exterior wall cladding:	☐ Altered Date(s):
27. Number of Stories:		☐ Moved Date(s):
	34. Foundation Material:	☐ Other Date(s)
		Endangered by:
28. No. of bays (1st floor)	35. Basement type:	40. No. outbuildings (describe in box 40 cont.):
29. Roof Type:	36. Front Porch Type:	41. Further description of building features and associated resources on continuation page. ☐

OTHER

42: Current Owner/address:	43. Inventory form prepared by (name):	44. Survey date:
STATE OF MO & MO HIGHWAYS & TRANSPORTATION COMMISSION		45. Date of revisions:
1590 WOODLAKE DR	Additional Information/revisions by:	
CHESTERFIELD MO 63017		Survey Category: ☐ RLS ☐ ILS ☐ Significant Properties Lis

FOR SHPO USE:

Date entered in inventory:	Level of survey: ☐ reconnaissance ☐ intensive	Additional research? ☐ yes ☐ no
National Register Status: ☐ listed ☐ in listed district	Other:	
Name:		
☐ pending listing ☐ not eligible		
☐ eligible(district) ☐ eligible (individually)		
☐ not determined		

ARCHITECTURAL/HISTORIC INVENTORY FORM

4480 CLAYTON AV

LOCATION MAP (include north arrow):	SITE MAP/PLAN (include north arrow):

Insert photograph of primary structure on property:

Photo 1:	Photo 2:
Description:	Description:
Date: CD No.: Image No.	Date: CD No.: Image No.

Photographer:	
Main Photo:	Images2012\CompleteSurveyPhotos\Clayton4480.JPG

ARCHITECTURAL/HISTORIC INVENTORY FORM

4480 CLAYTON AV

21.(cont.) History:and significance. Expand box as necessary or add continuation pages.

22. (cont.) Sources of information. Expand box as necessary or add continuation pages.

40. (cont.) Description of environment and outbuilding. Expand box as necessary or add continuation pages.

41. (cont.) Description of primary resource. Expand box as necessary, or add continuation pages.

Wash. U office building - medical school-related; possibly remodeled; wide, picture-window like windows; more research needed

MISSOURI DEPARTMENT OF NATURAL RESOURCES
STATE HISTORIC PRESERVATION OFFICE, P.O. Box 176, Jefferson City, MO 65102

ARCHITECTURAL/HISTORIC INVENTORY FORM

1. Survey no.	2. Survey name:
SLC-AS-047	Thematic Survey of Midcentury Modern Movement Nonresidential Architecture in St. Louis

3. County:	4. Address:
St. Louis [Independent City]	**4533 CLAYTON AV**
Alternate address if applicable	

5. City/State:	6. UTM:		or: LAT		7. Township/Range/Section:
St. Louis [Independent City], M			LONG:		T: R: S: N/A

8. Historic Name (if known):	9. Present/other name (if known):

10. Ownership:	11a. Historic Use (if known):	11b. Current Use:

HISTORICAL DATA

12. Construction date:	1961	15. Architect:	18. Previously surveyed? ☐ Cite survey name in box 22 cont. (page 3)
Major addition/alteration date:			
13. Significant date/period:			
		16. Builder/contractor:	19. On National Register? Cite nomination name in box 22 cont. (page 3)
14. Area(s) of significance:			
		17. Original or significant owner:	20. National Register eligible?
			Historic District Potential? ☐
21. History and significance on continuation page. ☐		22. Sources of information on continuation page. ☐	Name of Potential District?

ARCHITECTURAL INFORMATIO

23. Category of Property:	30. Roof Material:	37. Windows: Type:
24. Vernacular or property type:	31. Chimney placement:	Panes
Office Building		38. Acreage (rural): Visible from public road? ☐
25. Architectural style:	32. Structural system:	
Modern Movements		39. Changes: (describe in box 41 cont.)
26. Plan Shape:		☐ Addition Date(s)
	33. Exterior wall cladding:	☐ Altered Date(s):
27. Number of Stories:		☐ Moved Date(s):
	34. Foundation Material:	☐ Other Date(s)
		Endangered by:
28. No. of bays (1st floor)	35. Basement type:	40. No. outbuildings (describe in box 40 cont.):
29. Roof Type:	36. Front Porch Type:	41. Further description of building features and associated resources on continuation page. ☐

OTHER

42: Current Owner/address:	43. Inventory form prepared by (name):	44. Survey date:
WASHINGTON UNIVERSITY		45. Date of revisions:
ONE BROOKING DR CAMPUS BOX 1081	Additional Information/revisions by:	
ST LOUIS MO 63130		Survey Category: ☐ RLS ☐ ILS ☐ Significant Properties Lis

FOR SHPO USE:

Date entered in inventory:	Level of survey: ☐ reconnaissance ☐ intensive	Additional research? ☐ yes ☐ no
National Register Status: ☐ listed ☐ in listed district	Other:	
Name:		
☐ pending listing ☐ not eligible		
☐ eligible(district) ☐ eligible (individually)		
☐ not determined		

ARCHITECTURAL/HISTORIC INVENTORY FORM

4533 CLAYTON AV

LOCATION MAP (include north arrow):	SITE MAP/PLAN (include north arrow):

Insert photograph of primary structure on property:

Photo 1:	Photo 2:
Description:	Description:
Date: CD No.: Image No.	Date: CD No.: Image No.

Photographer:	
Main Photo:	Images2012\CompleteSurveyPhotos\Clayton4533.JPG

4533 CLAYTON AV

21.(cont.) History:and significance. Expand box as necessary or add continuation pages.

22. (cont.) Sources of information. Expand box as necessary or add continuation pages.

40. (cont.) Description of environment and outbuilding. Expand box as necessary or add continuation pages.

41. (cont.) Description of primary resource. Expand box as necessary, or add continuation pages.

concrete pier podium; brick clad upper walls; GEO says apartments - use uncertain; building has E-plan

MISSOURI DEPARTMENT OF NATURAL RESOURCES
STATE HISTORIC PRESERVATION OFFICE, P.O. Box 176, Jefferson City, MO 65102

ARCHITECTURAL/HISTORIC INVENTORY FORM

1. Survey no.	2. Survey name:
SLC-AS-047	Thematic Survey of Modern Movement Architecture in St. Louis

3. County:	4. Address:
St. Louis [Independent City]	**5600 CLAYTON AV**
Alternate address if applicable	

5. City/State:	6. UTM:		or: LAT		7. Township/Range/Section:
St. Louis [Independent City], M			LONG:		T: R: S: N/A

8. Historic Name (if known):	9. Present/other name (if known):

10. Ownership:	11a. Historic Use (if known):	11b. Current Use:

HISTORICAL DATA

12. Construction date:	15. Architect:	18. Previously surveyed? ☐ Cite survey name in box 22 cont. (page 3)
Major addition/alteration date:		
13. Significant date/period:		
	16. Builder/contractor:	19. On National Register? Cite nomination name in box 22 cont. (page 3)
14. Area(s) of significance:		
	17. Original or significant owner:	20. National Register eligible?
		Historic District Potential? ☐
21. History and significance on continuation page. ☐	22. Sources of information on continuation page. ☐	Name of Potential District?

ARCHITECTURAL INFORMATIO

23. Category of Property:	30. Roof Material:	37. Windows: Type:
24. Vernacular or property type:	31. Chimney placement:	Panes
Office Building		38. Acreage (rural): Visible from public road? ☐
25. Architectural style:	32. Structural system:	
Modern Movements		39. Changes: (describe in box 41 cont.)
26. Plan Shape:		☐ Addition Date(s)
	33. Exterior wall cladding:	☐ Altered Date(s):
27. Number of Stories:		☐ Moved Date(s):
	34. Foundation Material:	☐ Other Date(s)
		Endangered by:
28. No. of bays (1st floor)	35. Basement type:	40. No. outbuildings (describe in box 40 cont.):
29. Roof Type:	36. Front Porch Type:	41. Further description of building features and associated resources on continuation page. ☐

OTHER

42: Current Owner/address:	43. Inventory form prepared by (name):	44. Survey date:
CITY OF ST LOUIS FOREST PARK		45. Date of revisions:
1200 MARKET ST	Additional Information/revisions by:	
ST LOUIS MO 63103		Survey Category: ☐ RLS ☐ ILS ☐ Significant Properties Lis

FOR SHPO USE:

Date entered in inventory:	Level of survey: ☐ reconnaissance ☐ intensive	Additional research? ☐ yes ☐ no
National Register Status: ☐ listed ☐ in listed district	Other:	
Name:		
☐ pending listing ☐ not eligible		
☐ eligible(district) ☐ eligible (individually)		
☐ not determined		

ARCHITECTURAL/HISTORIC INVENTORY FORM

5600 CLAYTON AV

LOCATION MAP (include north arrow):	SITE MAP/PLAN (include north arrow):

Insert photograph of primary structure on property:

Photo 1:	Photo 2:
Description:	Description:
Date: CD No.: Image No.	Date: CD No.: Image No.

Photographer:	
Main Photo:	Images2012\CompleteSurveyPhotos\Clayton5600.jpg

5600 CLAYTON AV

21.(cont.) History:and significance. Expand box as necessary or add continuation pages.

22. (cont.) Sources of information. Expand box as necessary or add continuation pages.

40. (cont.) Description of environment and outbuilding. Expand box as necessary or add continuation pages.

41. (cont.) Description of primary resource. Expand box as necessary, or add continuation pages.

Administration Building and Field House, City Parks, Recreation and Forestry. Rathmann, Koelle & Carroll, architects.

301 S Kingshighway
0
4200ft

PARKVIEW PL
CHILDRENS PL
S JEFFERSON DR
UNION DR
MACKLIND DR
MCKINLEY DR
WELLS DR
S KINGSHIGHWAY BLVD
HOSPITAL DR
FAULKNER DR
S EUCLID AVE
MCKINLEY AVE
CLAYTON AVE
CLAYTON RD
MCKINLEY DR
WILKEN DR
W PAPIN ST
301 S Kingshighway
GIBSON AVE
OAKLAND AVE
ARCO AVE
STAYLOR AVE
COLLEGE DR
BERTHOLD AVE
BERTHOLD AVE
LAWN PL
OAKLAND AVE
SOUTH DR
WISE AVE
MACKLIND AVE
WICHITA AVE
WISE AVE
MANCHESTER AVE
SWAN AVE
WEST PARK AVE
EAST RD
0
475ft

DEPARTMENT
OF
PARKS RECREATION & FORESTRY

DEPARTMENT
OF
PARKS RECREATION & FORESTRY

MISSOURI DEPARTMENT OF NATURAL RESOURCES
STATE HISTORIC PRESERVATION OFFICE, P.O. Box 176, Jefferson City, MO 65102

ARCHITECTURAL/HISTORIC INVENTORY FORM

1. Survey no.	2. Survey name:
SLC-AS-047	Thematic Survey of Modern Movement Architecture in St. Louis

3. County:	4. Address:
St. Louis [Independent City]	**6129 CLAYTON AV**
Alternate address if applicable	

5. City/State:	6. UTM:		or: LAT		7. Township/Range/Section:
			LONG:		T: R: S: N/A

8. Historic Name (if known):	9. Present/other name (if known):

10. Ownership:	11a. Historic Use (if known):	11b. Current Use:

HISTORICAL DATA

12. Construction date:	15. Architect:	18. Previously surveyed? ☐ Cite survey name in box 22 cont. (page 3)
Major addition/alteration date:		
13. Significant date/period:		
	16. Builder/contractor:	19. On National Register? Cite nomination name in box 22 cont. (page 3)
14. Area(s) of significance:		
	17. Original or significant owner:	20. National Register eligible?
		Historic District Potential? ☐
21. History and significance on continuation page. ☐	22. Sources of information on continuation page. ☐	Name of Potential District?

ARCHITECTURAL INFORMATIO

23. Category of Property:	30. Roof Material:	37. Windows: Type:
24. Vernacular or property type:	31. Chimney placement:	Panes
Other-Note in Comments		38. Acreage (rural): Visible from public road? ☐
25. Architectural style:	32. Structural system:	
Modern Movements		39. Changes: (describe in box 41 cont.)
26. Plan Shape:		☐ Addition Date(s)
	33. Exterior wall cladding:	☐ Altered Date(s):
27. Number of Stories:		☐ Moved Date(s):
	34. Foundation Material:	☐ Other Date(s)
		Endangered by:
28. No. of bays (1st floor)	35. Basement type:	40. No. outbuildings (describe in box 40 cont.):
		0
29. Roof Type:	36. Front Porch Type:	41. Further description of building features and associated resources on continuation page. ☐

OTHER

42: Current Owner/address:	43. Inventory form prepared by (name):	44. Survey date:
SAINT LOUIS ZOO ASSOCIATION		45. Date of revisions:
ONE GOVERNMENT DR	Additional Information/revisions by:	
ST LOUIS MO 63110		Survey Category: ☐ RLS ☐ ILS ☐ Significant Properties Lis

FOR SHPO USE:

Date entered in inventory:	Level of survey: ☐ reconnaissance ☐ intensive	Additional research? ☐ yes ☐ no
National Register Status: ☐ listed ☐ in listed district	Other:	
Name:		
☐ pending listing ☐ not eligible		
☐ eligible(district) ☐ eligible (individually)		
☐ not determined		

ARCHITECTURAL/HISTORIC INVENTORY FORM

6129 CLAYTON AV

LOCATION MAP (include north arrow):	SITE MAP/PLAN (include north arrow):

Insert photograph of primary structure on property:

Photo 1:	Photo 2:
Description:	Description:
Date: CD No.: Image No.	Date: CD No.: Image No.

Photographer:	
Main Photo:	Images2012\CompleteSurveyPhotos\Clayton6129.JPG

6129 CLAYTON AV

21.(cont.) History:and significance. Expand box as necessary or add continuation pages.

22. (cont.) Sources of information. Expand box as necessary or add continuation pages.

40. (cont.) Description of environment and outbuilding. Expand box as necessary or add continuation pages.

41. (cont.) Description of primary resource. Expand box as necessary, or add continuation pages.

Originally Deaconess Hospital - Original building and boiler house built 1929-30. The Sister's Home to the west was added in 1942. The Gerhold School of Nursing in 1946, and the Chapel and the South Building in 1956. Other additions were added from the 1950's-90's. The original building was altered significantly in the 1980's, as was the South Building. The other buildings remain fairly intact. They are blond brick buildings with relatively simple detailing.

t Park Hospital

Spirit
Day Center
6125
CLAYTON AVE

MISSOURI DEPARTMENT OF NATURAL RESOURCES
STATE HISTORIC PRESERVATION OFFICE, P.O. Box 176, Jefferson City, MO 65102

ARCHITECTURAL/HISTORIC INVENTORY FORM

1. Survey no.	2. Survey name:
SLC-AS-047	Thematic Survey of Modern Movement Architecture in St. Louis

3. County:	4. Address:
St. Louis [Independent City]	**6321 CLAYTON AV**
Alternate address if applicable	

5. City/State:	6. UTM:		or: LAT		7. Township/Range/Section:
			LONG:		T: R: S: N/A

8. Historic Name (if known):	9. Present/other name (if known):

10. Ownership:	11a. Historic Use (if known):	11b. Current Use:

HISTORICAL DATA

12. Construction date:	1948	15. Architect:	18. Previously surveyed? ☐ Cite survey name in box 22 cont. (page 3)
Major addition/alteration date:			
13. Significant date/period:			
		16. Builder/contractor:	19. On National Register? Cite nomination name in box 22 cont. (page 3)
14. Area(s) of significance:			
		17. Original or significant owner:	20. National Register eligible?
			Historic District Potential? ☐
21. History and significance on continuation page. ☐		22. Sources of information on continuation page. ☐	Name of Potential District?

ARCHITECTURAL INFORMATIO

23. Category of Property:	30. Roof Material:	37. Windows:
		Type:
24. Vernacular or property type:	31. Chimney placement:	Panes
Other-Note in Comments		38. Acreage (rural):
25. Architectural style:	32. Structural system:	Visible from public road? ☐
Modern Movements		39. Changes: (describe in box 41 cont.)
26. Plan Shape:		☐ Addition Date(s)
	33. Exterior wall cladding:	☐ Altered Date(s):
27. Number of Stories:		☐ Moved Date(s):
	34. Foundation Material:	☐ Other Date(s)
		Endangered by:
28. No. of bays (1st floor)	35. Basement type:	40. No. outbuildings (describe in box 40 cont.):
		0
29. Roof Type:	36. Front Porch Type:	41. Further description of building features and associated resources on continuation page. ☐

OTHER

42: Current Owner/address:	43. Inventory form prepared by (name):	44. Survey date:
KATSINAS, PETER		
		45. Date of revisions:
9018 STONEBBRIDGE	Additional Information/revisions by:	
ST LOUIS MO 63117		Survey Category:
FOR SHPO USE:		☐ RLS ☐ ILS ☐ Significant Properties Lis

Date entered in inventory:		Level of survey: ☐ reconnaissance ☐ intensive	Additional research? ☐ yes ☐ no
National Register Status: ☐ listed ☐ in listed district		Other:	
Name:			
☐ pending listing ☐ not eligible			
☐ eligible(district) ☐ eligible (individually)			
☐ not determined			

ARCHITECTURAL/HISTORIC INVENTORY FORM

6321 CLAYTON AV

LOCATION MAP (include north arrow):	SITE MAP/PLAN (include north arrow):

Insert photograph of primary structure on property:

Photo 1:	Photo 2:
Description:	Description:
Date: CD No.: Image No.	Date: CD No.: Image No.

Photographer:	
Main Photo:	Images2012\CompleteSurveyPhotos\Clayton6321.jpg

6321 CLAYTON AV

21.(cont.) History:and significance. Expand box as necessary or add continuation pages.

22. (cont.) Sources of information. Expand box as necessary or add continuation pages.

40. (cont.) Description of environment and outbuilding. Expand box as necessary or add continuation pages.

41. (cont.) Description of primary resource. Expand box as necessary, or add continuation pages.

Large concrete block utility building, paired with a similar structure at 6321 R Clayton Avenue. No street frontage.

6321

MISSOURI DEPARTMENT OF NATURAL RESOURCES
STATE HISTORIC PRESERVATION OFFICE, P.O. Box 176, Jefferson City, MO 65102

ARCHITECTURAL/HISTORIC INVENTORY FORM

1. Survey no.	2. Survey name:
SLC-AS-047	Thematic Survey of Midcentury Modern Movement Nonresidential Architecture in St. Louis

3. County:	4. Address:
St. Louis [Independent City]	**6450 CLAYTON AV**
Alternate address if applicable	

5. City/State:	6. UTM:		or: LAT		7. Township/Range/Section:
St. Louis [Independent City], M			LONG:		T: R: S: N/A

8. Historic Name (if known):	9. Present/other name (if known):

10. Ownership:	11a. Historic Use (if known):	11b. Current Use:

HISTORICAL DATA

12. Construction date:	1968	15. Architect:	18. Previously surveyed? ☐ Cite survey name in box 22 cont. (page 3)
Major addition/alteration date:			
13. Significant date/period:			
		16. Builder/contractor:	19. On National Register? Cite nomination name in box 22 cont. (page 3)
14. Area(s) of significance:			
		17. Original or significant owner:	20. National Register eligible?
			Historic District Potential? ☐
21. History and significance on continuation page. ☐		22. Sources of information on continuation page. ☐	Name of Potential District?

ARCHITECTURAL INFORMATIO

23. Category of Property:	30. Roof Material:	37. Windows:
		Type:
24. Vernacular or property type:	31. Chimney placement:	Panes
Office Building		38. Acreage (rural):
25. Architectural style:	32. Structural system:	Visible from public road? ☐
Modern Movements		39. Changes: (describe in box 41 cont.)
26. Plan Shape:		☐ Addition Date(s)
	33. Exterior wall cladding:	☐ Altered Date(s):
27. Number of Stories:		☐ Moved Date(s):
	34. Foundation Material:	☐ Other Date(s)
		Endangered by:
28. No. of bays (1st floor)	35. Basement type:	40. No. outbuildings (describe in box 40 cont.):
29. Roof Type:	36. Front Porch Type:	41. Further description of building features and associated resources on continuation page. ☐

OTHER

42: Current Owner/address:	43. Inventory form prepared by (name):	44. Survey date:
CENTRAL DISTRICT ALARM INC		
		45. Date of revisions:
6450 CLAYTON AVE	Additional Information/revisions by:	
ST LOUIS MO 63139		Survey Category:
FOR SHPO USE:		☐ RLS ☐ ILS ☐ Significant Properties Lis

Date entered in inventory:	Level of survey: ☐ reconnaissance ☐ intensive	Additional research? ☐ yes ☐ no
National Register Status: ☐ listed ☐ in listed district	Other:	
Name:		
☐ pending listing ☐ not eligible		
☐ eligible(district) ☐ eligible (individually)		
☐ not determined		

ARCHITECTURAL/HISTORIC INVENTORY FORM

6450 CLAYTON AV

LOCATION MAP (include north arrow):	SITE MAP/PLAN (include north arrow):

Insert photograph of primary structure on property:

Photo 1:	Photo 2:
Description:	Description:
Date: CD No.: Image No.	Date: CD No.: Image No.

Photographer:	
Main Photo:	Images2012\CompleteSurveyPhotos\Clayton6450.jpg

6450 CLAYTON AV

21.(cont.) History:and significance. Expand box as necessary or add continuation pages.

22. (cont.) Sources of information. Expand box as necessary or add continuation pages.

40. (cont.) Description of environment and outbuilding. Expand box as necessary or add continuation pages.

41. (cont.) Description of primary resource. Expand box as necessary, or add continuation pages.

red brick and glass corner entrance attrium. Ribbon windows along 3rd floor.

MISSOURI DEPARTMENT OF NATURAL RESOURCES
STATE HISTORIC PRESERVATION OFFICE, P.O. Box 176, Jefferson City, MO 65102

ARCHITECTURAL/HISTORIC INVENTORY FORM

1. Survey no.	2. Survey name:
SLC-AS-047	Thematic Survey of Midcentury Modern Movement Nonresidential Architecture in St. Louis

3. County:	4. Address:
St. Louis [Independent City]	**6900 CLAYTON AV**
Alternate address if applicable	

5. City/State:	6. UTM:		or: LAT		7. Township/Range/Section:
St. Louis [Independent City], M			LONG:		T: R: S: N/A

8. Historic Name (if known):	9. Present/other name (if known):

10. Ownership:	11a. Historic Use (if known):	11b. Current Use:

HISTORICAL DATA

12. Construction date:	1973	15. Architect:	18. Previously surveyed? ☐ Cite survey name in box 22 cont. (page 3)
Major addition/alteration date:			
13. Significant date/period:			
		16. Builder/contractor:	19. On National Register? Cite nomination name in box 22 cont. (page 3)
14. Area(s) of significance:			
		17. Original or significant owner:	20. National Register eligible?
			Historic District Potential? ☐
21. History and significance on continuation page. ☐		22. Sources of information on continuation page. ☐	Name of Potential District?

ARCHITECTURAL INFORMATIO

23. Category of Property:	30. Roof Material:	37. Windows:
		Type:
24. Vernacular or property type:	31. Chimney placement:	Panes
Bank		38. Acreage (rural):
25. Architectural style:	32. Structural system:	Visible from public road? ☐
Modern Movements		39. Changes: (describe in box 41 cont.)
26. Plan Shape:		☐ Addition Date(s)
	33. Exterior wall cladding:	☐ Altered Date(s):
27. Number of Stories:		☐ Moved Date(s):
	34. Foundation Material:	☐ Other Date(s)
		Endangered by:
28. No. of bays (1st floor)	35. Basement type:	40. No. outbuildings (describe in box 40 cont.):
29. Roof Type:	36. Front Porch Type:	41. Further description of building features and associated resources on continuation page. ☐

OTHER

42: Current Owner/address:	43. Inventory form prepared by (name):	44. Survey date:
TWENTY SEVEN FORTY FIVE REALTY CO		
		45. Date of revisions:
P O BOX 211	Additional Information/revisions by:	
ST LOUIS MO 63166		Survey Category:
FOR SHPO USE:		☐ RLS ☐ ILS ☐ Significant Properties Lis

Date entered in inventory:	Level of survey: ☐ reconnaissance ☐ intensive	Additional research? ☐ yes ☐ no
National Register Status: ☐ listed ☐ in listed district	Other:	
Name:		
☐ pending listing ☐ not eligible		
☐ eligible(district) ☐ eligible (individually)		
☐ not determined		

ARCHITECTURAL/HISTORIC INVENTORY FORM

6900 CLAYTON AV

LOCATION MAP (include north arrow):	SITE MAP/PLAN (include north arrow):

Insert photograph of primary structure on property:

Photo 1:	Photo 2:
Description:	Description:
Date: CD No.: Image No.	Date: CD No.: Image No.

Photographer:	
Main Photo:	Images2012\CompleteSurveyPhotos\Clayton6900.jpg

6900 CLAYTON AV

21.(cont.) History:and significance. Expand box as necessary or add continuation pages.

22. (cont.) Sources of information. Expand box as necessary or add continuation pages.

40. (cont.) Description of environment and outbuilding. Expand box as necessary or add continuation pages.

41. (cont.) Description of primary resource. Expand box as necessary, or add continuation pages.

Lindell Bank. 2-story tall. Vertical fixed windows, with stone panels in-between. Metal cornice.

LINDELL BANK
Special 2 yr.
CD 0.90% APY*
6900 CL TON
CLAYTO

MISSOURI DEPARTMENT OF NATURAL RESOURCES
STATE HISTORIC PRESERVATION OFFICE, P.O. Box 176, Jefferson City, MO 65102

ARCHITECTURAL/HISTORIC INVENTORY FORM

1. Survey no.	2. Survey name:
SLC-AS-047	Thematic Survey of Midcentury Modern Movement Nonresidential Architecture in St. Louis

3. County:	4. Address:
St. Louis [Independent City]	**7001 CLAYTON AV**
Alternate address if applicable	

5. City/State:	6. UTM:		or: LAT		7. Township/Range/Section:
St. Louis [Independent City], M			LONG:		T: R: S: N/A

8. Historic Name (if known):	9. Present/other name (if known):

10. Ownership:	11a. Historic Use (if known):	11b. Current Use:

HISTORICAL DATA

12. Construction date:	1959	15. Architect:	18. Previously surveyed? ☐ Cite survey name in box 22 cont. (page 3)
Major addition/alteration date:	1990		
13. Significant date/period:			
		16. Builder/contractor:	19. On National Register? Cite nomination name in box 22 cont. (page 3)
14. Area(s) of significance:			
		17. Original or significant owner:	20. National Register eligible?
			Historic District Potential? ☐
21. History and significance on continuation page. ☐		22. Sources of information on continuation page. ☐	Name of Potential District?

ARCHITECTURAL INFORMATIO

23. Category of Property:	30. Roof Material:	37. Windows:
		Type:
24. Vernacular or property type:	31. Chimney placement:	Panes
Gas Station		38. Acreage (rural):
25. Architectural style:	32. Structural system:	Visible from public road? ☐
Modern Movements		39. Changes: (describe in box 41 cont.)
26. Plan Shape:		☐ Addition Date(s)
	33. Exterior wall cladding:	☐ Altered Date(s):
27. Number of Stories:		☐ Moved Date(s):
	34. Foundation Material:	☐ Other Date(s)
		Endangered by:
28. No. of bays (1st floor)	35. Basement type:	40. No. outbuildings (describe in box 40 cont.):
29. Roof Type:	36. Front Porch Type:	41. Further description of building features and associated resources on continuation page. ☐

OTHER

42: Current Owner/address:	43. Inventory form prepared by (name):	44. Survey date:
WALLIS PERTOLEUM LC		
		45. Date of revisions:
106 E WASHINGTON ST	Additional Information/revisions by:	
CUBA MO 65453		Survey Category: ☐ RLS ☐ ILS ☐ Significant Properties Lis

FOR SHPO USE:

Date entered in inventory:	Level of survey: ☐ reconnaissance ☐ intensive	Additional research? ☐ yes ☐ no
National Register Status: ☐ listed ☐ in listed district	Other:	
Name:		
☐ pending listing ☐ not eligible		
☐ eligible(district) ☐ eligible (individually)		
☐ not determined		

ARCHITECTURAL/HISTORIC INVENTORY FORM

7001 CLAYTON AV

LOCATION MAP (include north arrow):	SITE MAP/PLAN (include north arrow):

Insert photograph of primary structure on property:

Photo 1:	Photo 2:
Description:	Description:
Date: CD No.: Image No.	Date: CD No.: Image No.

Photographer:	
Main Photo:	Images2012\CompleteSurveyPhotos\Clayton7001.jpg

7001 CLAYTON AV

21.(cont.) History:and significance. Expand box as necessary or add continuation pages.

22. (cont.) Sources of information. Expand box as necessary or add continuation pages.

40. (cont.) Description of environment and outbuilding. Expand box as necessary or add continuation pages.

41. (cont.) Description of primary resource. Expand box as necessary, or add continuation pages.

exterior of station has been recovered. Large Amoco sign is well know city landmark (unofficial). The building has an unsual footprint to accommodate the triagular shaped lot.

AMOCO
TO
WEST
64
40

shop

MISSOURI DEPARTMENT OF NATURAL RESOURCES
STATE HISTORIC PRESERVATION OFFICE, P.O. Box 176, Jefferson City, MO 65102

ARCHITECTURAL/HISTORIC INVENTORY FORM

1. Survey no.	2. Survey name:
SLC-AS-047	Thematic Survey of Midcentury Modern Movement Nonresidential Architecture in St. Louis

3. County:	4. Address:
St. Louis [Independent City]	**7022 CLAYTON AV**
Alternate address if applicable	

5. City/State:	6. UTM:		or: LAT		7. Township/Range/Section:
St. Louis [Independent City], M			LONG:		T: R: S: N/A

8. Historic Name (if known):	9. Present/other name (if known):

10. Ownership:	11a. Historic Use (if known):	11b. Current Use:

HISTORICAL DATA

12. Construction date:	1960	15. Architect:	18. Previously surveyed? ☐ Cite survey name in box 22 cont. (page 3)
Major addition/alteration date:			
13. Significant date/period:			
		16. Builder/contractor:	19. On National Register? Cite nomination name in box 22 cont. (page 3)
14. Area(s) of significance:			
		17. Original or significant owner:	20. National Register eligible?
			Historic District Potential? ☐
21. History and significance on continuation page. ☐		22. Sources of information on continuation page. ☐	Name of Potential District?

ARCHITECTURAL INFORMATIO

23. Category of Property:	30. Roof Material:	37. Windows:
		Type:
24. Vernacular or property type:	31. Chimney placement:	Panes
1-Story Commercial		38. Acreage (rural):
25. Architectural style:	32. Structural system:	Visible from public road? ☐
Modern Movements		39. Changes: (describe in box 41 cont.)
26. Plan Shape:		☐ Addition Date(s)
	33. Exterior wall cladding:	☐ Altered Date(s):
27. Number of Stories:		☐ Moved Date(s):
	34. Foundation Material:	☐ Other Date(s)
		Endangered by:
28. No. of bays (1st floor)	35. Basement type:	40. No. outbuildings (describe in box 40 cont.):
29. Roof Type:	36. Front Porch Type:	41. Further description of building features and associated resources on continuation page. ☐

OTHER

42: Current Owner/address:	43. Inventory form prepared by (name):	44. Survey date:
CI LLC		
		45. Date of revisions:
111 WEST PORT PLZ STE 500	Additional Information/revisions by:	
ST LOUIS MO 63146		Survey Category: ☐ RLS ☐ ILS ☐ Significant Properties Lis

FOR SHPO USE:

Date entered in inventory:	Level of survey: ☐ reconnaissance ☐ intensive	Additional research? ☐ yes ☐ no
National Register Status: ☐ listed ☐ in listed district	Other:	
Name:		
☐ pending listing ☐ not eligible		
☐ eligible(district) ☐ eligible (individually)		
☐ not determined		

ARCHITECTURAL/HISTORIC INVENTORY FORM

7022 CLAYTON AV

LOCATION MAP (include north arrow):	SITE MAP/PLAN (include north arrow):

Insert photograph of primary structure on property:

Photo 1:	Photo 2:
Description:	Description:
Date: CD No.: Image No.	Date: CD No.: Image No.

Photographer:	
Main Photo:	Images2012\CompleteSurveyPhotos\Clayton7022.jpg

7022 CLAYTON AV

21.(cont.) History:and significance. Expand box as necessary or add continuation pages.

22. (cont.) Sources of information. Expand box as necessary or add continuation pages.

40. (cont.) Description of environment and outbuilding. Expand box as necessary or add continuation pages.

41. (cont.) Description of primary resource. Expand box as necessary, or add continuation pages.

Half timbering exterior original? Chinese Express. Hipped roof.

CHINESE EXPRESS
NO THEATER PARKING

MISSOURI DEPARTMENT OF NATURAL RESOURCES
STATE HISTORIC PRESERVATION OFFICE, P.O. Box 176, Jefferson City, MO 65102

ARCHITECTURAL/HISTORIC INVENTORY FORM

1. Survey no.	2. Survey name:
SLC-AS-047	Thematic Survey of Midcentury Modern Movement Nonresidential Architecture in St. Louis

3. County:	4. Address:
St. Louis [Independent City]	**3232 CLIFTON AV**
Alternate address if applicable	

5. City/State:	6. UTM:		or: LAT		7. Township/Range/Section:
St. Louis [Independent City], M			LONG:		T: R: S: N/A

8. Historic Name (if known):	9. Present/other name (if known):

10. Ownership:	11a. Historic Use (if known):	11b. Current Use:

HISTORICAL DATA

12. Construction date:	1975	15. Architect:	18. Previously surveyed? ☐ Cite survey name in box 22 cont. (page 3)
Major addition/alteration date:			
13. Significant date/period:			
		16. Builder/contractor:	19. On National Register? Cite nomination name in box 22 cont. (page 3)
14. Area(s) of significance:			
		17. Original or significant owner:	20. National Register eligible?
			Historic District Potential? ☐
21. History and significance on continuation page. ☐		22. Sources of information on continuation page. ☐	Name of Potential District?

ARCHITECTURAL INFORMATIO

23. Category of Property:	30. Roof Material:	37. Windows:
		Type:
24. Vernacular or property type:	31. Chimney placement:	Panes
Institutional/Organization		38. Acreage (rural):
25. Architectural style:	32. Structural system:	Visible from public road? ☐
Modern Movements		39. Changes: (describe in box 41 cont.)
26. Plan Shape:		☐ Addition Date(s)
	33. Exterior wall cladding:	☐ Altered Date(s):
27. Number of Stories:		☐ Moved Date(s):
	34. Foundation Material:	☐ Other Date(s)
		Endangered by:
28. No. of bays (1st floor)	35. Basement type:	40. No. outbuildings (describe in box 40 cont.):
29. Roof Type:	36. Front Porch Type:	41. Further description of building features and associated resources on continuation page. ☐

OTHER

42: Current Owner/address:	43. Inventory form prepared by (name):	44. Survey date:
UNITED STATES POSTAL SERVICE		
		45. Date of revisions:
212 NO TUCKER	Additional Information/revisions by:	
ST LOUIS MO 63101		Survey Category:
FOR SHPO USE:		☐ RLS ☐ ILS ☐ Significant Properties Lis

Date entered in inventory:	Level of survey: ☐ reconnaissance ☐ intensive	Additional research? ☐ yes ☐ no
National Register Status: ☐ listed ☐ in listed district	Other:	
Name:		
☐ pending listing ☐ not eligible		
☐ eligible(district) ☐ eligible (individually)		
☐ not determined		

ARCHITECTURAL/HISTORIC INVENTORY FORM

3232 CLIFTON AV

LOCATION MAP (include north arrow):	SITE MAP/PLAN (include north arrow):

Insert photograph of primary structure on property:

Photo 1:	Photo 2:
Description:	Description:
Date: CD No.: Image No.	Date: CD No.: Image No.

Photographer:	
Main Photo:	Images2012\CompleteSurveyPhotos\Clifton3232.jpg

3232 CLIFTON AV

21.(cont.) History:and significance. Expand box as necessary or add continuation pages.

22. (cont.) Sources of information. Expand box as necessary or add continuation pages.

40. (cont.) Description of environment and outbuilding. Expand box as necessary or add continuation pages.

41. (cont.) Description of primary resource. Expand box as necessary, or add continuation pages.

Post Office. Red and brown brick. Recessed walkway behind basket handle arches.

UNITED STATES POST
SOUTHWEST STATION
ST. LOUIS, MISSOURI
63109

DO NOT
ENTER

SPEED
LIMIT
5

MISSOURI DEPARTMENT OF NATURAL RESOURCES
STATE HISTORIC PRESERVATION OFFICE, P.O. Box 176, Jefferson City, MO 65102

ARCHITECTURAL/HISTORIC INVENTORY FORM

1. Survey no.	2. Survey name:
SLC-AS-047	Thematic Survey of Modern Movement Architecture in St. Louis

3. County:	4. Address:
St. Louis [Independent City]	**5910 CLIFTON AV**
Alternate address if applicable	

5. City/State:	6. UTM:		or: LAT		7. Township/Range/Section:
			LONG:		T: R: S: N/A

8. Historic Name (if known):	9. Present/other name (if known):

10. Ownership:	11a. Historic Use (if known):	11b. Current Use:

HISTORICAL DATA

12. Construction date:	15. Architect:	18. Previously surveyed? ☐ Cite survey name in box 22 cont. (page 3)
Major addition/alteration date:		
13. Significant date/period:		
	16. Builder/contractor:	19. On National Register? Cite nomination name in box 22 cont. (page 3)
14. Area(s) of significance:		
	17. Original or significant owner:	20. National Register eligible?
		Historic District Potential? ☐
21. History and significance on continuation page. ☐	22. Sources of information on continuation page. ☐	Name of Potential District?

ARCHITECTURAL INFORMATIO

23. Category of Property:	30. Roof Material:	37. Windows: Type:
24. Vernacular or property type: School	31. Chimney placement:	Panes
25. Architectural style: Modern Movements	32. Structural system:	38. Acreage (rural): Visible from public road? ☐
26. Plan Shape:		39. Changes: (describe in box 41 cont.)
	33. Exterior wall cladding:	☐ Addition Date(s)
27. Number of Stories:		☐ Altered Date(s):
	34. Foundation Material:	☐ Moved Date(s):
		☐ Other Date(s)
		Endangered by:
28. No. of bays (1st floor)	35. Basement type:	40. No. outbuildings (describe in box 40 cont.): 0
29. Roof Type:	36. Front Porch Type:	41. Further description of building features and associated resources on continuation page. ☐

OTHER

42. Current Owner/address: BOARD OF EDUCATION C.O.S.L.	43. Inventory form prepared by (name):	44. Survey date:
		45. Date of revisions:
801 N 11TH ST	Additional Information/revisions by:	
ST LOUIS MO 63101		Survey Category: ☐ RLS ☐ ILS ☐ Significant Properties Lis

FOR SHPO USE:

Date entered in inventory:	Level of survey: ☐ reconnaissance ☐ intensive	Additional research? ☐ yes ☐ no
National Register Status: ☐ listed ☐ in listed district	Other:	
Name:		
☐ pending listing ☐ not eligible		
☐ eligible(district) ☐ eligible (individually)		
☐ not determined		

ARCHITECTURAL/HISTORIC INVENTORY FORM

5910 CLIFTON AV

LOCATION MAP (include north arrow):	SITE MAP/PLAN (include north arrow):

Insert photograph of primary structure on property:

Photo 1:	Photo 2:
Description:	Description:
Date: CD No.: Image No.	Date: CD No.: Image No.

Photographer:	
Main Photo:	Images2012\CompleteSurveyPhotos\Clifton5910.jpg

5910 CLIFTON AV

21.(cont.) History:and significance. Expand box as necessary or add continuation pages.

22. (cont.) Sources of information. Expand box as necessary or add continuation pages.

40. (cont.) Description of environment and outbuilding. Expand box as necessary or add continuation pages.

41. (cont.) Description of primary resource. Expand box as necessary, or add continuation pages.

date a guess; Brush Academic Academy; exposed concrete frame; brick enclosing walls; classroom bays with glass block above operable windows; so-so

MISSOURI DEPARTMENT OF NATURAL RESOURCES
STATE HISTORIC PRESERVATION OFFICE, P.O. Box 176, Jefferson City, MO 65102

ARCHITECTURAL/HISTORIC INVENTORY FORM

1. Survey no.	2. Survey name:
SLC-AS-047	Thematic Survey of Midcentury Modern Movement Nonresidential Architecture in St. Louis

3. County:	4. Address:
St. Louis [Independent City]	**1456 CLINTON ST**
Alternate address if applicable	

5. City/State:	6. UTM:		or: LAT		7. Township/Range/Section:
St. Louis [Independent City], M			LONG:		T: R: S: N/A

8. Historic Name (if known):	9. Present/other name (if known):

10. Ownership:	11a. Historic Use (if known):	11b. Current Use:

HISTORICAL DATA

12. Construction date:	1945	15. Architect:	18. Previously surveyed? ☐ Cite survey name in box 22 cont. (page 3)
Major addition/alteration date:			
13. Significant date/period:			
		16. Builder/contractor:	19. On National Register? Cite nomination name in box 22 cont. (page 3)
14. Area(s) of significance:			
		17. Original or significant owner:	20. National Register eligible?
			Historic District Potential? ☐
21. History and significance on continuation page. ☐		22. Sources of information on continuation page. ☐	Name of Potential District?

ARCHITECTURAL INFORMATIO

23. Category of Property:	30. Roof Material:	37. Windows:
		Type:
24. Vernacular or property type:	31. Chimney placement:	Panes
1-Story Commercial		38. Acreage (rural):
25. Architectural style:	32. Structural system:	Visible from public road? ☐
Modern Movements		39. Changes: (describe in box 41 cont.)
26. Plan Shape:		☐ Addition Date(s)
	33. Exterior wall cladding:	☐ Altered Date(s):
27. Number of Stories:		☐ Moved Date(s):
	34. Foundation Material:	☐ Other Date(s)
		Endangered by:
28. No. of bays (1st floor)	35. Basement type:	40. No. outbuildings (describe in box 40 cont.):
29. Roof Type:	36. Front Porch Type:	41. Further description of building features and associated resources on continuation page. ☐

OTHER

42: Current Owner/address:	43. Inventory form prepared by (name):	44. Survey date:
NORTHSIDE REGENERATION LLC		
		45. Date of revisions:
1001 BOARDWALK SPRINGS PL STE 200	Additional Information/revisions by:	
O FALLON MO 63368		Survey Category:
FOR SHPO USE:		☐ RLS ☐ ILS ☐ Significant Properties Lis

Date entered in inventory:	Level of survey: ☐ reconnaissance ☐ intensive	Additional research? ☐ yes ☐ no
National Register Status: ☐ listed ☐ in listed district	Other:	
Name:		
☐ pending listing ☐ not eligible		
☐ eligible(district) ☐ eligible (individually)		
☐ not determined		

ARCHITECTURAL/HISTORIC INVENTORY FORM

1456 CLINTON ST

LOCATION MAP (include north arrow):	SITE MAP/PLAN (include north arrow):

Insert photograph of primary structure on property:

Photo 1:	Photo 2:
Description:	Description:
Date: CD No.: Image No.	Date: CD No.: Image No.

Photographer:	
Main Photo:	Images2012\CompleteSurveyPhotos\Clinton1456.JPG

1456 CLINTON ST

21.(cont.) History:and significance. Expand box as necessary or add continuation pages.

22. (cont.) Sources of information. Expand box as necessary or add continuation pages.

40. (cont.) Description of environment and outbuilding. Expand box as necessary or add continuation pages.

41. (cont.) Description of primary resource. Expand box as necessary, or add continuation pages.

Moderne. Brown brick banding. Curved corner

MISSOURI DEPARTMENT OF NATURAL RESOURCES
STATE HISTORIC PRESERVATION OFFICE, P.O. Box 176, Jefferson City, MO 65102

ARCHITECTURAL/HISTORIC INVENTORY FORM

1. Survey no.	2. Survey name:
SLC-AS-047	Thematic Survey of Midcentury Modern Movement Nonresidential Architecture in St. Louis

3. County:	4. Address:
St. Louis [Independent City]	**1300-28 COLE ST**
Alternate address if applicable	

5. City/State:	6. UTM:		or: LAT		7. Township/Range/Section:
St. Louis [Independent City], M			LONG:		T: R: S: N/A

8. Historic Name (if known):	9. Present/other name (if known):

10. Ownership:	11a. Historic Use (if known):	11b. Current Use:

HISTORICAL DATA

12. Construction date:	1950	15. Architect:	18. Previously surveyed? ☐ Cite survey name in box 22 cont. (page 3)
Major addition/alteration date:			
13. Significant date/period:			
		16. Builder/contractor:	19. On National Register? Cite nomination name in box 22 cont. (page 3)
14. Area(s) of significance:			
		17. Original or significant owner:	20. National Register eligible?
			Historic District Potential? ☐
21. History and significance on continuation page. ☐		22. Sources of information on continuation page. ☐	Name of Potential District?

ARCHITECTURAL INFORMATIO

23. Category of Property:	30. Roof Material:	37. Windows:
		Type:
24. Vernacular or property type:	31. Chimney placement:	Panes
Industrial/Warehouse		38. Acreage (rural):
25. Architectural style:	32. Structural system:	Visible from public road? ☐
Modern Movements		39. Changes: (describe in box 41 cont.)
26. Plan Shape:		☐ Addition Date(s)
	33. Exterior wall cladding:	☐ Altered Date(s):
27. Number of Stories:		☐ Moved Date(s):
	34. Foundation Material:	☐ Other Date(s)
		Endangered by:
28. No. of bays (1st floor)	35. Basement type:	40. No. outbuildings (describe in box 40 cont.):
29. Roof Type:	36. Front Porch Type:	41. Further description of building features and associated resources on continuation page. ☐

OTHER

42: Current Owner/address:	43. Inventory form prepared by (name):	44. Survey date:
TRANSPORTS PROPERTIES LLC		
		45. Date of revisions:
1000 N 14TH ST	Additional Information/revisions by:	
ST LOUIS MO 63106		Survey Category: ☐ RLS ☐ ILS ☐ Significant Properties Lis

FOR SHPO USE:

Date entered in inventory:	Level of survey: ☐ reconnaissance ☐ intensive	Additional research? ☐ yes ☐ no
National Register Status: ☐ listed ☐ in listed district	Other:	
Name:		
☐ pending listing ☐ not eligible		
☐ eligible(district) ☐ eligible (individually)		
☐ not determined		

ARCHITECTURAL/HISTORIC INVENTORY FORM

1300-28 COLE ST

LOCATION MAP (include north arrow):	SITE MAP/PLAN (include north arrow):

Insert photograph of primary structure on property:

Photo 1:	Photo 2:
Description:	Description:
Date: CD No.: Image No.	Date: CD No.: Image No.

Photographer:	
Main Photo:	Images2012\CompleteSurveyPhotos\Cole1300_28.JPG

1300-28 COLE ST

21.(cont.) History:and significance. Expand box as necessary or add continuation pages.

22. (cont.) Sources of information. Expand box as necessary or add continuation pages.

40. (cont.) Description of environment and outbuilding. Expand box as necessary or add continuation pages.

41. (cont.) Description of primary resource. Expand box as necessary, or add continuation pages.

Large garage addition to the west. Blonde brick. Stepped parapet in front.

MISSOURI DEPARTMENT OF NATURAL RESOURCES
STATE HISTORIC PRESERVATION OFFICE, P.O. Box 176, Jefferson City, MO 65102

ARCHITECTURAL/HISTORIC INVENTORY FORM

1. Survey no.	2. Survey name:
SLC-AS-047	Thematic Survey of Modern Movement Architecture in St. Louis

3. County:	4. Address:
St. Louis [Independent City]	**6326 COLORADO AV**
Alternate address if applicable	

5. City/State:	6. UTM:		or: LAT		7. Township/Range/Section:
			LONG:		T: R: S: N/A

8. Historic Name (if known):	9. Present/other name (if known):

10. Ownership:	11a. Historic Use (if known):	11b. Current Use:

HISTORICAL DATA

12. Construction date:	15. Architect:	18. Previously surveyed? ☐ Cite survey name in box 22 cont. (page 3)
Major addition/alteration date:		
13. Significant date/period:		
	16. Builder/contractor:	19. On National Register? Cite nomination name in box 22 cont. (page 3)
14. Area(s) of significance:		
	17. Original or significant owner:	20. National Register eligible?
		Historic District Potential? ☐
21. History and significance on continuation page. ☐	22. Sources of information on continuation page. ☐	Name of Potential District?

ARCHITECTURAL INFORMATIO

23. Category of Property:	30. Roof Material:	37. Windows: Type:
24. Vernacular or property type:	31. Chimney placement:	Panes
Church		38. Acreage (rural): Visible from public road? ☐
25. Architectural style:	32. Structural system:	
Modern Movements		39. Changes: (describe in box 41 cont.)
26. Plan Shape:		☐ Addition Date(s)
	33. Exterior wall cladding:	☐ Altered Date(s):
27. Number of Stories:		☐ Moved Date(s):
	34. Foundation Material:	☐ Other Date(s)
		Endangered by:
28. No. of bays (1st floor)	35. Basement type:	40. No. outbuildings (describe in box 40 cont.):
		0
29. Roof Type:	36. Front Porch Type:	41. Further description of building features and associated resources on continuation page. ☐

OTHER

42: Current Owner/address:	43. Inventory form prepared by (name):	44. Survey date:
CORINTHIAN BAPTIST CHURCH		
		45. Date of revisions:
6326 COLORADO	Additional Information/revisions by:	
ST LOUIS MO 63111		Survey Category:
FOR SHPO USE:		☐ RLS ☐ ILS ☐ Significant Properties Lis

Date entered in inventory:	Level of survey: ☐ reconnaissance ☐ intensive	Additional research? ☐ yes ☐ no
National Register Status: ☐ listed ☐ in listed district	Other:	
Name:		
☐ pending listing ☐ not eligible		
☐ eligible(district) ☐ eligible (individually)		
☐ not determined		

ARCHITECTURAL/HISTORIC INVENTORY FORM

6326 COLORADO AV

LOCATION MAP (include north arrow):	SITE MAP/PLAN (include north arrow):

Insert photograph of primary structure on property:

Photo 1:	Photo 2:
Description:	Description:
Date: CD No.: Image No.	Date: CD No.: Image No.

Photographer:	
Main Photo:	Images2012\CompleteSurveyPhotos\Colorado6326.jpg

6326 COLORADO AV

21.(cont.) History:and significance. Expand box as necessary or add continuation pages.

22. (cont.) Sources of information. Expand box as necessary or add continuation pages.

40. (cont.) Description of environment and outbuilding. Expand box as necessary or add continuation pages.

41. (cont.) Description of primary resource. Expand box as necessary, or add continuation pages.

Corinthian Baptist Church provides date and overview of congregation; traditional in form and materials - variagated colored brick; modern gothic with pointed arch window openings. Immaculate Heart of Mary Catholic Church and School. Stiritz: St. Louis Historic Churches and Synagogues has date of 1948.

MISSOURI DEPARTMENT OF NATURAL RESOURCES
STATE HISTORIC PRESERVATION OFFICE, P.O. Box 176, Jefferson City, MO 65102

ARCHITECTURAL/HISTORIC INVENTORY FORM

1. Survey no.	2. Survey name:
SLC-AS-047	Thematic Survey of Modern Movement Architecture in St. Louis

3. County:	4. Address:
St. Louis [Independent City]	**5027 COLUMBIA AV**
Alternate address if applicable	

5. City/State:	6. UTM:		or: LAT		7. Township/Range/Section:
St. Louis [Independent City], M			LONG:		T: R: S: N/A

8. Historic Name (if known):	9. Present/other name (if known):

10. Ownership:	11a. Historic Use (if known):	11b. Current Use:

HISTORICAL DATA

12. Construction date:	15. Architect:	18. Previously surveyed? ☐ Cite survey name in box 22 cont. (page 3)
Major addition/alteration date:		
13. Significant date/period:		
	16. Builder/contractor:	19. On National Register? Cite nomination name in box 22 cont. (page 3)
14. Area(s) of significance:		
	17. Original or significant owner:	20. National Register eligible?
		Historic District Potential? ☐
21. History and significance on continuation page. ☐	22. Sources of information on continuation page. ☐	Name of Potential District?

ARCHITECTURAL INFORMATIO

23. Category of Property:	30. Roof Material:	37. Windows: Type:
24. Vernacular or property type:	31. Chimney placement:	Panes
Office Building		38. Acreage (rural): Visible from public road? ☐
25. Architectural style:	32. Structural system:	
Modern Movements		39. Changes: (describe in box 41 cont.)
26. Plan Shape:		☐ Addition Date(s)
	33. Exterior wall cladding:	☐ Altered Date(s):
27. Number of Stories:		☐ Moved Date(s):
	34. Foundation Material:	☐ Other Date(s)
		Endangered by:
28. No. of bays (1st floor)	35. Basement type:	40. No. outbuildings (describe in box 40 cont.):
29. Roof Type:	36. Front Porch Type:	41. Further description of building features and associated resources on continuation page. ☐

OTHER

42: Current Owner/address:	43. Inventory form prepared by (name):	44. Survey date:
CBMB PROPERTIES LLC		45. Date of revisions:
5027 COLUMBIA AV	Additional Information/revisions by:	
ST LOUIS MO 63139		Survey Category: ☐ RLS ☐ ILS ☐ Significant Properties Lis

FOR SHPO USE:

Date entered in inventory:	Level of survey: ☐ reconnaissance ☐ intensive	Additional research? ☐ yes ☐ no
National Register Status: ☐ listed ☐ in listed district	Other:	
Name:		
☐ pending listing ☐ not eligible		
☐ eligible(district) ☐ eligible (individually)		
☐ not determined		

ARCHITECTURAL/HISTORIC INVENTORY FORM

5027 COLUMBIA AV

LOCATION MAP (include north arrow):	SITE MAP/PLAN (include north arrow):

Insert photograph of primary structure on property:

Photo 1:	Photo 2:
Description:	Description:
Date: CD No.: Image No.	Date: CD No.: Image No.

Photographer:	
Main Photo:	Images2012\CompleteSurveyPhotos\Columbia5027.JPG

5027 COLUMBIA AV

21.(cont.) History:and significance. Expand box as necessary or add continuation pages.

22. (cont.) Sources of information. Expand box as necessary or add continuation pages.

40. (cont.) Description of environment and outbuilding. Expand box as necessary or add continuation pages.

41. (cont.) Description of primary resource. Expand box as necessary, or add continuation pages.

Mottled brick. Glass block side-lights at front door. Burnes_Citidel Security

BURNES-CITADEL SECURITY
COLUMBIA

MISSOURI DEPARTMENT OF NATURAL RESOURCES
STATE HISTORIC PRESERVATION OFFICE, P.O. Box 176, Jefferson City, MO 65102

ARCHITECTURAL/HISTORIC INVENTORY FORM

1. Survey no.	2. Survey name:
SLC-AS-047	Thematic Survey of Midcentury Modern Movement Nonresidential Architecture in St. Louis

3. County:	4. Address:
St. Louis [Independent City]	**5100 COLUMBIA AV**
Alternate address if applicable	

5. City/State:	6. UTM:		or: LAT		7. Township/Range/Section:
St. Louis [Independent City], M			LONG:		T: R: S: N/A

8. Historic Name (if known):	9. Present/other name (if known):

10. Ownership:	11a. Historic Use (if known):	11b. Current Use:

HISTORICAL DATA

12. Construction date:	1961	15. Architect:	18. Previously surveyed? ☐ Cite survey name in box 22 cont. (page 3)
Major addition/alteration date:			
13. Significant date/period:			
		16. Builder/contractor:	19. On National Register? Cite nomination name in box 22 cont. (page 3)
14. Area(s) of significance:			
		17. Original or significant owner:	20. National Register eligible?
			Historic District Potential? ☐
21. History and significance on continuation page. ☐		22. Sources of information on continuation page. ☐	Name of Potential District?

ARCHITECTURAL INFORMATIO

23. Category of Property:	30. Roof Material:	37. Windows:
		Type:
24. Vernacular or property type:	31. Chimney placement:	Panes
Industrial/Warehouse		38. Acreage (rural):
25. Architectural style:	32. Structural system:	Visible from public road? ☐
Modern Movements		39. Changes: (describe in box 41 cont.)
26. Plan Shape:		☐ Addition Date(s)
	33. Exterior wall cladding:	☐ Altered Date(s):
27. Number of Stories:		☐ Moved Date(s):
	34. Foundation Material:	☐ Other Date(s)
		Endangered by:
28. No. of bays (1st floor)	35. Basement type:	40. No. outbuildings (describe in box 40 cont.):
29. Roof Type:	36. Front Porch Type:	41. Further description of building features and associated resources on continuation page. ☐

OTHER

42: Current Owner/address:	43. Inventory form prepared by (name):	44. Survey date:
RALSTON PURINA		
		45. Date of revisions:
CHECKERBOARD SQ TAX 2C	Additional Information/revisions by:	
ST LOUIS MO 63164		Survey Category:
FOR SHPO USE:		☐ RLS ☐ ILS ☐ Significant Properties Lis

Date entered in inventory:		Level of survey: ☐ reconnaissance ☐ intensive	Additional research? ☐ yes ☐ no
National Register Status: ☐ listed ☐ in listed district		Other:	
Name:			
☐ pending listing ☐ not eligible			
☐ eligible(district) ☐ eligible (individually)			
☐ not determined			

ARCHITECTURAL/HISTORIC INVENTORY FORM

5100 COLUMBIA AV

LOCATION MAP (include north arrow):	SITE MAP/PLAN (include north arrow):

Insert photograph of primary structure on property:

Photo 1:	Photo 2:
Description:	Description:
Date: CD No.: Image No.	Date: CD No.: Image No.

Photographer:	
Main Photo:	Images2012\CompleteSurveyPhotos\Columbia5100.JPG

5100 COLUMBIA AV

21.(cont.) History:and significance. Expand box as necessary or add continuation pages.

22. (cont.) Sources of information. Expand box as necessary or add continuation pages.

40. (cont.) Description of environment and outbuilding. Expand box as necessary or add continuation pages.

41. (cont.) Description of primary resource. Expand box as necessary, or add continuation pages.

Large metal garage for Purina.

MISSOURI DEPARTMENT OF NATURAL RESOURCES
STATE HISTORIC PRESERVATION OFFICE, P.O. Box 176, Jefferson City, MO 65102

ARCHITECTURAL/HISTORIC INVENTORY FORM

1. Survey no.	2. Survey name:
SLC-AS-047	Thematic Survey of Midcentury Modern Movement Nonresidential Architecture in St. Louis

3. County:	4. Address:
St. Louis [Independent City]	**5101-7 COLUMBIA AV**
Alternate address if applicable	

5. City/State:	6. UTM:		or: LAT		7. Township/Range/Section:
St. Louis [Independent City], M			LONG:		T: R: S: N/A

8. Historic Name (if known):	9. Present/other name (if known):

10. Ownership:	11a. Historic Use (if known):	11b. Current Use:

HISTORICAL DATA

12. Construction date:	1949	15. Architect:	18. Previously surveyed? ☐ Cite survey name in box 22 cont. (page 3)
Major addition/alteration date:	1956		
13. Significant date/period:			
		16. Builder/contractor:	19. On National Register? Cite nomination name in box 22 cont. (page 3)
14. Area(s) of significance:			
		17. Original or significant owner:	20. National Register eligible?
			Historic District Potential? ☐
21. History and significance on continuation page. ☐		22. Sources of information on continuation page. ☐	Name of Potential District?

ARCHITECTURAL INFORMATIO

23. Category of Property:	30. Roof Material:	37. Windows:
		Type:
24. Vernacular or property type:	31. Chimney placement:	Panes
Industrial/Warehouse		38. Acreage (rural):
25. Architectural style:	32. Structural system:	Visible from public road? ☐
Modern Movements		39. Changes: (describe in box 41 cont.)
26. Plan Shape:		☐ Addition Date(s)
	33. Exterior wall cladding:	☐ Altered Date(s):
27. Number of Stories:		☐ Moved Date(s):
	34. Foundation Material:	☐ Other Date(s)
		Endangered by:
28. No. of bays (1st floor)	35. Basement type:	40. No. outbuildings (describe in box 40 cont.):
29. Roof Type:	36. Front Porch Type:	41. Further description of building features and associated resources on continuation page. ☐

OTHER

42: Current Owner/address:	43. Inventory form prepared by (name):	44. Survey date:
CACCIATORE, MARGIE C TR		
		45. Date of revisions:
5441 DEMPSEY AV	Additional Information/revisions by:	
ST LOUIS MO 63110		Survey Category:
FOR SHPO USE:		☐ RLS ☐ ILS ☐ Significant Properties Lis

Date entered in inventory:	Level of survey: ☐ reconnaissance ☐ intensive	Additional research? ☐ yes ☐ no
National Register Status: ☐ listed ☐ in listed district	Other:	
Name:		
☐ pending listing ☐ not eligible		
☐ eligible(district) ☐ eligible (individually)		
☐ not determined		

ARCHITECTURAL/HISTORIC INVENTORY FORM

5101-7 COLUMBIA AV

LOCATION MAP (include north arrow):	SITE MAP/PLAN (include north arrow):

Insert photograph of primary structure on property:

Photo 1:	Photo 2:
Description:	Description:
Date: CD No.: Image No.	Date: CD No.: Image No.

Photographer:	
Main Photo:	Images2012\CompleteSurveyPhotos\Columbia5101.JPG

ARCHITECTURAL/HISTORIC INVENTORY FORM

5101-7 COLUMBIA AV

21.(cont.) History:and significance. Expand box as necessary or add continuation pages.

22. (cont.) Sources of information. Expand box as necessary or add continuation pages.

40. (cont.) Description of environment and outbuilding. Expand box as necessary or add continuation pages.

41. (cont.) Description of primary resource. Expand box as necessary, or add continuation pages.

one-story brown brick. Front facing dock.

FOR LEASE
773-3600

MISSOURI DEPARTMENT OF NATURAL RESOURCES
STATE HISTORIC PRESERVATION OFFICE, P.O. Box 176, Jefferson City, MO 65102

ARCHITECTURAL/HISTORIC INVENTORY FORM

1. Survey no.	2. Survey name:
SLC-AS-047	Thematic Survey of Midcentury Modern Movement Nonresidential Architecture in St. Louis

3. County:	4. Address:
St. Louis [Independent City]	**5701 COLUMBIA AV**
Alternate address if applicable	

5. City/State:	6. UTM:		or: LAT		7. Township/Range/Section:
St. Louis [Independent City], M			LONG:		T: R: S: N/A

8. Historic Name (if known):	9. Present/other name (if known):

10. Ownership:	11a. Historic Use (if known):	11b. Current Use:

HISTORICAL DATA

12. Construction date:	1950	15. Architect:	18. Previously surveyed? ☐ Cite survey name in box 22 cont. (page 3)
Major addition/alteration date:			
13. Significant date/period:			
		16. Builder/contractor:	19. On National Register? Cite nomination name in box 22 cont. (page 3)
14. Area(s) of significance:			
		17. Original or significant owner:	20. National Register eligible?
			Historic District Potential? ☐
21. History and significance on continuation page. ☐		22. Sources of information on continuation page. ☐	Name of Potential District?

ARCHITECTURAL INFORMATIO

23. Category of Property:	30. Roof Material:	37. Windows:
		Type:
24. Vernacular or property type:	31. Chimney placement:	Panes
Industrial/Warehouse		38. Acreage (rural):
25. Architectural style:	32. Structural system:	Visible from public road? ☐
Modern Movements		39. Changes: (describe in box 41 cont.)
26. Plan Shape:		☐ Addition Date(s)
	33. Exterior wall cladding:	☐ Altered Date(s):
27. Number of Stories:		☐ Moved Date(s):
	34. Foundation Material:	☐ Other Date(s)
		Endangered by:
28. No. of bays (1st floor)	35. Basement type:	40. No. outbuildings (describe in box 40 cont.):
29. Roof Type:	36. Front Porch Type:	41. Further description of building features and associated resources on continuation page. ☐

OTHER

42: Current Owner/address:	43. Inventory form prepared by (name):	44. Survey date:
SAVIO ENTERPRISES LLC		
		45. Date of revisions:
5644 BISCHOFF	Additional Information/revisions by:	
ST LOUIS MO 63110		Survey Category:
FOR SHPO USE:		☐ RLS ☐ ILS ☐ Significant Properties Lis

Date entered in inventory:	Level of survey: ☐ reconnaissance ☐ intensive	Additional research? ☐ yes ☐ no
National Register Status: ☐ listed ☐ in listed district	Other:	
Name:		
☐ pending listing ☐ not eligible		
☐ eligible(district) ☐ eligible (individually)		
☐ not determined		

ARCHITECTURAL/HISTORIC INVENTORY FORM

5701 COLUMBIA AV

LOCATION MAP (include north arrow):	SITE MAP/PLAN (include north arrow):

Insert photograph of primary structure on property:

Photo 1:	Photo 2:
Description:	Description:
Date: CD No.: Image No.	Date: CD No.: Image No.

Photographer:	
Main Photo:	Images2012\CompleteSurveyPhotos\Columbia5701.jpg

5701 COLUMBIA AV

21.(cont.) History:and significance. Expand box as necessary or add continuation pages.

22. (cont.) Sources of information. Expand box as necessary or add continuation pages.

40. (cont.) Description of environment and outbuilding. Expand box as necessary or add continuation pages.

41. (cont.) Description of primary resource. Expand box as necessary, or add continuation pages.

Rambling footprint. Red brick. Building has no detailing.

COLUMBIA AVE
5701

2525
2525

MISSOURI DEPARTMENT OF NATURAL RESOURCES
STATE HISTORIC PRESERVATION OFFICE, P.O. Box 176, Jefferson City, MO 65102

ARCHITECTURAL/HISTORIC INVENTORY FORM

1. Survey no.	2. Survey name:
SLC-AS-047	Thematic Survey of Midcentury Modern Movement Nonresidential Architecture in St. Louis

3. County:	4. Address:
St. Louis [Independent City]	**6266 COLUMBIA AV**
Alternate address if applicable	

5. City/State:	6. UTM:		or: LAT		7. Township/Range/Section:
St. Louis [Independent City], M			LONG:		T: R: S: N/A

8. Historic Name (if known):	9. Present/other name (if known):

10. Ownership:	11a. Historic Use (if known):	11b. Current Use:

HISTORICAL DATA

12. Construction date:	1975	15. Architect:	18. Previously surveyed? ☐ Cite survey name in box 22 cont. (page 3)
Major addition/alteration date:			
13. Significant date/period:			
		16. Builder/contractor:	19. On National Register? Cite nomination name in box 22 cont. (page 3)
14. Area(s) of significance:			
		17. Original or significant owner:	20. National Register eligible?
			Historic District Potential? ☐
21. History and significance on continuation page. ☐		22. Sources of information on continuation page. ☐	Name of Potential District?

ARCHITECTURAL INFORMATIO

23. Category of Property:	30. Roof Material:	37. Windows:
		Type:
24. Vernacular or property type:	31. Chimney placement:	Panes
Industrial/Warehouse		38. Acreage (rural):
25. Architectural style:	32. Structural system:	Visible from public road? ☐
Modern Movements		39. Changes: (describe in box 41 cont.)
26. Plan Shape:		☐ Addition Date(s)
	33. Exterior wall cladding:	☐ Altered Date(s):
27. Number of Stories:		☐ Moved Date(s):
	34. Foundation Material:	☐ Other Date(s)
		Endangered by:
28. No. of bays (1st floor)	35. Basement type:	40. No. outbuildings (describe in box 40 cont.):
29. Roof Type:	36. Front Porch Type:	41. Further description of building features and associated resources on continuation page. ☐

OTHER

42: Current Owner/address:	43. Inventory form prepared by (name):	44. Survey date:
STEMMLER, MICHAEL P		
		45. Date of revisions:
29 RIDGEMOOR DR	Additional Information/revisions by:	
ST LOUIS MO 63105		Survey Category:
		☐ RLS ☐ ILS ☐ Significant Properties Lis

FOR SHPO USE:

Date entered in inventory:	Level of survey: ☐ reconnaissance ☐ intensive	Additional research? ☐ yes ☐ no
National Register Status: ☐ listed ☐ in listed district	Other:	
Name:		
☐ pending listing ☐ not eligible		
☐ eligible(district) ☐ eligible (individually)		
☐ not determined		

ARCHITECTURAL/HISTORIC INVENTORY FORM

6266 COLUMBIA AV

LOCATION MAP (include north arrow):	SITE MAP/PLAN (include north arrow):

Insert photograph of primary structure on property:

Photo 1:	Photo 2:
Description:	Description:
Date: CD No.: Image No.	Date: CD No.: Image No.

Photographer:	
Main Photo:	Images2012\CompleteSurveyPhotos\Columbia6266.JPG

ARCHITECTURAL/HISTORIC INVENTORY FORM

6266 COLUMBIA AV

21.(cont.) History:and significance. Expand box as necessary or add continuation pages.

22. (cont.) Sources of information. Expand box as necessary or add continuation pages.

40. (cont.) Description of environment and outbuilding. Expand box as necessary or add continuation pages.

41. (cont.) Description of primary resource. Expand box as necessary, or add continuation pages.

5-bay brick garage. New frame addition to east.

COLUMBIA
SOUTHWEST

MISSOURI DEPARTMENT OF NATURAL RESOURCES
STATE HISTORIC PRESERVATION OFFICE, P.O. Box 176, Jefferson City, MO 65102

ARCHITECTURAL/HISTORIC INVENTORY FORM

1. Survey no.	2. Survey name:
SLC-AS-047	Thematic Survey of Midcentury Modern Movement Nonresidential Architecture in St. Louis

3. County:	4. Address:
St. Louis [Independent City]	**217 N COMPTON AV**
Alternate address if applicable	

5. City/State:	6. UTM:		or: LAT		7. Township/Range/Section:
St. Louis [Independent City], M			LONG:		T: R: S: N/A

8. Historic Name (if known):	9. Present/other name (if known):

10. Ownership:	11a. Historic Use (if known):	11b. Current Use:

HISTORICAL DATA

12. Construction date:	1962	15. Architect:	18. Previously surveyed? ☐ Cite survey name in box 22 cont. (page 3)
Major addition/alteration date:	1998		
13. Significant date/period:			
		16. Builder/contractor:	19. On National Register? Cite nomination name in box 22 cont. (page 3)
14. Area(s) of significance:			
		17. Original or significant owner:	20. National Register eligible?
			Historic District Potential? ☐
21. History and significance on continuation page. ☐		22. Sources of information on continuation page. ☐	Name of Potential District?

ARCHITECTURAL INFORMATIO

23. Category of Property:	30. Roof Material:	37. Windows:
		Type:
24. Vernacular or property type:	31. Chimney placement:	Panes
School		38. Acreage (rural):
25. Architectural style:	32. Structural system:	Visible from public road? ☐
Modern Movements		39. Changes: (describe in box 41 cont.)
26. Plan Shape:		☐ Addition Date(s)
	33. Exterior wall cladding:	☐ Altered Date(s):
27. Number of Stories:		☐ Moved Date(s):
	34. Foundation Material:	☐ Other Date(s)
		Endangered by:
28. No. of bays (1st floor)	35. Basement type:	40. No. outbuildings (describe in box 40 cont.):
29. Roof Type:	36. Front Porch Type:	41. Further description of building features and associated resources on continuation page. ☐

OTHER

42: Current Owner/address:	43. Inventory form prepared by (name):	44. Survey date:
ST LOUIS UNIVERSITY		
		45. Date of revisions:
3500 LINDELL BLVD	Additional Information/revisions by:	
ST LOUIS MO 63103		Survey Category:
FOR SHPO USE:		☐ RLS ☐ ILS ☐ Significant Properties Lis

Date entered in inventory:	Level of survey: ☐ reconnaissance ☐ intensive	Additional research? ☐ yes ☐ no
National Register Status: ☐ listed ☐ in listed district	Other:	
Name:		
☐ pending listing ☐ not eligible		
☐ eligible(district) ☐ eligible (individually)		
☐ not determined		

ARCHITECTURAL/HISTORIC INVENTORY FORM

217 N COMPTON AV

LOCATION MAP (include north arrow):	SITE MAP/PLAN (include north arrow):

Insert photograph of primary structure on property:

Photo 1:	Photo 2:
Description:	Description:
Date: CD No.: Image No.	Date: CD No.: Image No.

Photographer:	
Main Photo:	Images2012\CompleteSurveyPhotos\ComptonN217.JPG

217 N COMPTON AV

21.(cont.) History:and significance. Expand box as necessary or add continuation pages.

22. (cont.) Sources of information. Expand box as necessary or add continuation pages.

40. (cont.) Description of environment and outbuilding. Expand box as necessary or add continuation pages.

41. (cont.) Description of primary resource. Expand box as necessary, or add continuation pages.

PART OF SLU, Red brick with interesting corner entrance/attrium space.

3322
Linden
Hall

MISSOURI DEPARTMENT OF NATURAL RESOURCES
STATE HISTORIC PRESERVATION OFFICE, P.O. Box 176, Jefferson City, MO 65102

ARCHITECTURAL/HISTORIC INVENTORY FORM

1. Survey no.	2. Survey name:
SLC-AS-047	Thematic Survey of Midcentury Modern Movement Nonresidential Architecture in St. Louis

3. County:	4. Address:
St. Louis [Independent City]	**3750 S COMPTON AV**
Alternate address if applicable	

5. City/State:	6. UTM:		or: LAT		7. Township/Range/Section:
St. Louis [Independent City], M			LONG:		T: R: S: N/A

8. Historic Name (if known):	9. Present/other name (if known):

10. Ownership:	11a. Historic Use (if known):	11b. Current Use:

HISTORICAL DATA

12. Construction date:	1971	15. Architect:	18. Previously surveyed? ☐ Cite survey name in box 22 cont. (page 3)
Major addition/alteration date:			
13. Significant date/period:			
		16. Builder/contractor:	19. On National Register? Cite nomination name in box 22 cont. (page 3)
14. Area(s) of significance:			
		17. Original or significant owner:	20. National Register eligible?
			Historic District Potential? ☐
21. History and significance on continuation page. ☐		22. Sources of information on continuation page. ☐	Name of Potential District?

ARCHITECTURAL INFORMATIO

23. Category of Property:	30. Roof Material:	37. Windows:	
		Type:	
24. Vernacular or property type:	31. Chimney placement:	Panes	
Gas Station		38. Acreage (rural):	
25. Architectural style:	32. Structural system:	Visible from public road? ☐	
Modern Movements		39. Changes: (describe in box 41 cont.)	
26. Plan Shape:		☐ Addition	Date(s)
	33. Exterior wall cladding:	☐ Altered	Date(s):
27. Number of Stories:		☐ Moved	Date(s):
	34. Foundation Material:	☐ Other	Date(s)
		Endangered by:	
28. No. of bays (1st floor)	35. Basement type:	40. No. outbuildings (describe in box 40 cont.):	
29. Roof Type:	36. Front Porch Type:	41. Further description of building features and associated resources on continuation page. ☐	

OTHER

42: Current Owner/address:	43. Inventory form prepared by (name):	44. Survey date:
KNR OIL LLC		
		45. Date of revisions:
9953 LOUIS & CLARK BLVDSTE 2021	Additional Information/revisions by:	
ST LOUIS MO 63136		Survey Category: ☐ RLS ☐ ILS ☐ Significant Properties Lis

FOR SHPO USE:

Date entered in inventory:	Level of survey: ☐ reconnaissance ☐ intensive	Additional research? ☐ yes ☐ no
National Register Status: ☐ listed ☐ in listed district	Other:	
Name:		
☐ pending listing ☐ not eligible		
☐ eligible(district) ☐ eligible (individually)		
☐ not determined		

ARCHITECTURAL/HISTORIC INVENTORY FORM

3750 S COMPTON AV

LOCATION MAP (include north arrow):	SITE MAP/PLAN (include north arrow):

Insert photograph of primary structure on property:

Photo 1:	Photo 2:
Description:	Description:
Date: CD No.: Image No.	Date: CD No.: Image No.

Photographer:	
Main Photo:	Images2012\CompleteSurveyPhotos\ComptonS3750.JPG

3750 S COMPTON AV

21.(cont.) History:and significance. Expand box as necessary or add continuation pages.

22. (cont.) Sources of information. Expand box as necessary or add continuation pages.

40. (cont.) Description of environment and outbuilding. Expand box as necessary or add continuation pages.

41. (cont.) Description of primary resource. Expand box as necessary, or add continuation pages.

no descript

GRO ES · SNAC S · CIGARETTES
LOWEST PRIC ODAS·JUICES EALTH AIDS·AUTO NEEDS

MISSOURI DEPARTMENT OF NATURAL RESOURCES
STATE HISTORIC PRESERVATION OFFICE, P.O. Box 176, Jefferson City, MO 65102

ARCHITECTURAL/HISTORIC INVENTORY FORM

1. Survey no.	2. Survey name:
SLC-AS-047	Thematic Survey of Modern Movement Architecture in St. Louis

3. County:	4. Address:
St. Louis [Independent City]	**4223 S COMPTON AV**
Alternate address if applicable	

5. City/State:	6. UTM:		or: LAT		7. Township/Range/Section:
St. Louis [Independent City], M			LONG:		T: R: S: N/A

8. Historic Name (if known):	9. Present/other name (if known):

10. Ownership:	11a. Historic Use (if known):	11b. Current Use:

HISTORICAL DATA

12. Construction date:	15. Architect:	18. Previously surveyed? ☐ Cite survey name in box 22 cont. (page 3)
Major addition/alteration date:		
13. Significant date/period:		
	16. Builder/contractor:	19. On National Register? Cite nomination name in box 22 cont. (page 3)
14. Area(s) of significance:		
	17. Original or significant owner:	20. National Register eligible?
		Historic District Potential? ☐
21. History and significance on continuation page. ☐	22. Sources of information on continuation page. ☐	Name of Potential District?

ARCHITECTURAL INFORMATIO

23. Category of Property:	30. Roof Material:	37. Windows: Type:
24. Vernacular or property type:	31. Chimney placement:	Panes
25. Architectural style: Modern Movements	32. Structural system:	38. Acreage (rural): Visible from public road? ☐
26. Plan Shape:		39. Changes: (describe in box 41 cont.)
	33. Exterior wall cladding:	☐ Addition Date(s)
27. Number of Stories:		☐ Altered Date(s):
	34. Foundation Material:	☐ Moved Date(s):
		☐ Other Date(s)
		Endangered by:
28. No. of bays (1st floor)	35. Basement type:	40. No. outbuildings (describe in box 40 cont.):
29. Roof Type:	36. Front Porch Type:	41. Further description of building features and associated resources on continuation page. ☐

OTHER

42: Current Owner/address:	43. Inventory form prepared by (name):	44. Survey date:
OUR LADY'S INN		
		45. Date of revisions:
4223 S COMPTON AVE	Additional Information/revisions by:	
ST LOUIS MO 63111		Survey Category: ☐ RLS ☐ ILS ☐ Significant Properties Lis

FOR SHPO USE:

Date entered in inventory:	Level of survey: ☐ reconnaissance ☐ intensive	Additional research? ☐ yes ☐ no
National Register Status: ☐ listed ☐ in listed district	Other:	
Name:		
☐ pending listing ☐ not eligible		
☐ eligible(district) ☐ eligible (individually)		
☐ not determined		

ARCHITECTURAL/HISTORIC INVENTORY FORM

4223 S COMPTON AV

LOCATION MAP (include north arrow):	SITE MAP/PLAN (include north arrow):

Insert photograph of primary structure on property:

Photo 1:	Photo 2:
Description:	Description:
Date: CD No.: Image No.	Date: CD No.: Image No.

Photographer:	
Main Photo:	Images2012\CompleteSurveyPhotos\Compton4223.JPG

4223 S COMPTON AV

21.(cont.) History:and significance. Expand box as necessary or add continuation pages.

22. (cont.) Sources of information. Expand box as necessary or add continuation pages.

40. (cont.) Description of environment and outbuilding. Expand box as necessary or add continuation pages.

41. (cont.) Description of primary resource. Expand box as necessary, or add continuation pages.

RESERVED
PARKING

MISSOURI DEPARTMENT OF NATURAL RESOURCES
STATE HISTORIC PRESERVATION OFFICE, P.O. Box 176, Jefferson City, MO 65102

ARCHITECTURAL/HISTORIC INVENTORY FORM

1. Survey no.	2. Survey name:
SLC-AS-047	Thematic Survey of Midcentury Modern Movement Nonresidential Architecture in St. Louis

3. County:	4. Address:
St. Louis [Independent City]	**4235 S COMPTON AV**
Alternate address if applicable	

5. City/State:	6. UTM:		or: LAT		7. Township/Range/Section:
St. Louis [Independent City], M			LONG:		T: R: S: N/A

8. Historic Name (if known):	9. Present/other name (if known):

10. Ownership:	11a. Historic Use (if known):	11b. Current Use:

HISTORICAL DATA

12. Construction date:	1962	15. Architect:	18. Previously surveyed? ☐ Cite survey name in box 22 cont. (page 3)
Major addition/alteration date:			
13. Significant date/period:			
		16. Builder/contractor:	19. On National Register? Cite nomination name in box 22 cont. (page 3)
14. Area(s) of significance:			
		17. Original or significant owner:	20. National Register eligible?
			Historic District Potential? ☐
21. History and significance on continuation page. ☐		22. Sources of information on continuation page. ☐	Name of Potential District?

ARCHITECTURAL INFORMATIO

23. Category of Property:	30. Roof Material:	37. Windows:
		Type:
24. Vernacular or property type:	31. Chimney placement:	Panes
School		38. Acreage (rural):
25. Architectural style:	32. Structural system:	Visible from public road? ☐
Modern Movements		39. Changes: (describe in box 41 cont.)
26. Plan Shape:		☐ Addition Date(s)
	33. Exterior wall cladding:	☐ Altered Date(s):
27. Number of Stories:		☐ Moved Date(s):
	34. Foundation Material:	☐ Other Date(s)
		Endangered by:
28. No. of bays (1st floor)	35. Basement type:	40. No. outbuildings (describe in box 40 cont.):
29. Roof Type:	36. Front Porch Type:	41. Further description of building features and associated resources on continuation page. ☐

OTHER

42: Current Owner/address:	43. Inventory form prepared by (name):	44. Survey date:
CONFLUENCE ACADEMY		
		45. Date of revisions:
7777 BONHOMME AV STE 1210	Additional Information/revisions by:	
CLAYTON MO 63105		Survey Category: ☐ RLS ☐ ILS ☐ Significant Properties Lis

FOR SHPO USE:

Date entered in inventory:	Level of survey: ☐ reconnaissance ☐ intensive	Additional research? ☐ yes ☐ no
National Register Status: ☐ listed ☐ in listed district	Other:	
Name:		
☐ pending listing ☐ not eligible		
☐ eligible(district) ☐ eligible (individually)		
☐ not determined		

ARCHITECTURAL/HISTORIC INVENTORY FORM

4235 S COMPTON AV

LOCATION MAP (include north arrow):	SITE MAP/PLAN (include north arrow):

Insert photograph of primary structure on property:

Photo 1:	Photo 2:
Description:	Description:
Date: CD No.: Image No.	Date: CD No.: Image No.

Photographer:	
Main Photo:	Images2012\CompleteSurveyPhotos\Compton4235.JPG

4235 S COMPTON AV

21.(cont.) History:and significance. Expand box as necessary or add continuation pages.

22. (cont.) Sources of information. Expand box as necessary or add continuation pages.

40. (cont.) Description of environment and outbuilding. Expand box as necessary or add continuation pages.

41. (cont.) Description of primary resource. Expand box as necessary, or add continuation pages.

Confluence Academy school - 1962 on cornerstone

CONFLUENCE
ACADEMY
STOP

MISSOURI DEPARTMENT OF NATURAL RESOURCES
STATE HISTORIC PRESERVATION OFFICE, P.O. Box 176, Jefferson City, MO 65102

ARCHITECTURAL/HISTORIC INVENTORY FORM

1. Survey no.	2. Survey name:
SLC-AS-047	Thematic Survey of Midcentury Modern Movement Nonresidential Architecture in St. Louis

3. County:	4. Address:
St. Louis [Independent City]	**4950 CONNECTICUT ST**
Alternate address if applicable	

5. City/State:	6. UTM:		or: LAT		7. Township/Range/Section:
St. Louis [Independent City], M			LONG:		T: R: S: N/A

8. Historic Name (if known):	9. Present/other name (if known):

10. Ownership:	11a. Historic Use (if known):	11b. Current Use:

HISTORICAL DATA

12. Construction date:	1973	15. Architect:	18. Previously surveyed? ☐ Cite survey name in box 22 cont. (page 3)
Major addition/alteration date:			
13. Significant date/period:			
		16. Builder/contractor:	19. On National Register? Cite nomination name in box 22 cont. (page 3)
14. Area(s) of significance:			
		17. Original or significant owner:	20. National Register eligible?
			Historic District Potential? ☐
21. History and significance on continuation page. ☐		22. Sources of information on continuation page. ☐	Name of Potential District?

ARCHITECTURAL INFORMATIO

23. Category of Property:	30. Roof Material:	37. Windows:
		Type:
24. Vernacular or property type:	31. Chimney placement:	Panes
Industrial/Warehouse		38. Acreage (rural):
25. Architectural style:	32. Structural system:	Visible from public road? ☐
Modern Movements		39. Changes: (describe in box 41 cont.)
26. Plan Shape:		☐ Addition Date(s)
	33. Exterior wall cladding:	☐ Altered Date(s):
27. Number of Stories:		☐ Moved Date(s):
	34. Foundation Material:	☐ Other Date(s)
		Endangered by:
28. No. of bays (1st floor)	35. Basement type:	40. No. outbuildings (describe in box 40 cont.):
29. Roof Type:	36. Front Porch Type:	41. Further description of building features and associated resources on continuation page. ☐

OTHER

42: Current Owner/address:	43. Inventory form prepared by (name):	44. Survey date:
TBW HOLDINGS LLC		
		45. Date of revisions:
5000 CONNECTICUT ST	Additional Information/revisions by:	
ST LOUIS MO 63139		Survey Category:
FOR SHPO USE:		☐ RLS ☐ ILS ☐ Significant Properties Lis

Date entered in inventory:		Level of survey: ☐ reconnaissance ☐ intensive	Additional research? ☐ yes ☐ no
National Register Status: ☐ listed ☐ in listed district		Other:	
Name:			
☐ pending listing ☐ not eligible			
☐ eligible(district) ☐ eligible (individually)			
☐ not determined			

ARCHITECTURAL/HISTORIC INVENTORY FORM

4950 CONNECTICUT ST

LOCATION MAP (include north arrow):	SITE MAP/PLAN (include north arrow):

Insert photograph of primary structure on property:

Photo 1:	Photo 2:
Description:	Description:
Date: CD No.: Image No.	Date: CD No.: Image No.

Photographer:	
Main Photo:	Images2012\CompleteSurveyPhotos\Connecticut4950.JPG

4950 CONNECTICUT ST

21.(cont.) History:and significance. Expand box as necessary or add continuation pages.

22. (cont.) Sources of information. Expand box as necessary or add continuation pages.

40. (cont.) Description of environment and outbuilding. Expand box as necessary or add continuation pages.

41. (cont.) Description of primary resource. Expand box as necessary, or add continuation pages.

non-descript metal building

MISSOURI DEPARTMENT OF NATURAL RESOURCES
STATE HISTORIC PRESERVATION OFFICE, P.O. Box 176, Jefferson City, MO 65102

ARCHITECTURAL/HISTORIC INVENTORY FORM

1. Survey no.	2. Survey name:
SLC-AS-047	Thematic Survey of Modern Movement Architecture in St. Louis

3. County:	4. Address:
St. Louis [Independent City]	**4974-5000 CONNECTICUT ST**
Alternate address if applicable	

5. City/State:	6. UTM:		or: LAT		7. Township/Range/Section:
St. Louis [Independent City], M			LONG:		T: R: S: N/A

8. Historic Name (if known):	9. Present/other name (if known):

10. Ownership:	11a. Historic Use (if known):	11b. Current Use:

HISTORICAL DATA

12. Construction date:	1948	15. Architect:	18. Previously surveyed? ☐ Cite survey name in box 22 cont. (page 3)
Major addition/alteration date:	1957		
13. Significant date/period:			
		16. Builder/contractor:	19. On National Register? Cite nomination name in box 22 cont. (page 3)
14. Area(s) of significance:			
		17. Original or significant owner:	20. National Register eligible?
			Historic District Potential? ☐
21. History and significance on continuation page. ☐		22. Sources of information on continuation page. ☐	Name of Potential District?

ARCHITECTURAL INFORMATIO

23. Category of Property:	30. Roof Material:	37. Windows:
		Type:
24. Vernacular or property type:	31. Chimney placement:	Panes
Industrial/Warehouse		38. Acreage (rural):
25. Architectural style:	32. Structural system:	Visible from public road? ☐
Modern Movements		39. Changes: (describe in box 41 cont.)
26. Plan Shape:		☐ Addition Date(s)
	33. Exterior wall cladding:	☐ Altered Date(s):
27. Number of Stories:		☐ Moved Date(s):
	34. Foundation Material:	☐ Other Date(s)
		Endangered by:
28. No. of bays (1st floor)	35. Basement type:	40. No. outbuildings (describe in box 40 cont.):
29. Roof Type:	36. Front Porch Type:	41. Further description of building features and associated resources on continuation page. ☐

OTHER

42: Current Owner/address:	43. Inventory form prepared by (name):	44. Survey date:
DYNACRAFT INC		
		45. Date of revisions:
5000 CONNECTICUT	Additional Information/revisions by:	
ST LOUIS MO 63139		Survey Category:
FOR SHPO USE:		☐ RLS ☐ ILS ☐ Significant Properties Lis

Date entered in inventory:		Level of survey: ☐ reconnaissance ☐ intensive	Additional research? ☐ yes ☐ no
National Register Status: ☐ listed ☐ in listed district		Other:	
Name:			
☐ pending listing ☐ not eligible			
☐ eligible(district) ☐ eligible (individually)			
☐ not determined			

ARCHITECTURAL/HISTORIC INVENTORY FORM

4974-5000 CONNECTICUT ST

LOCATION MAP (include north arrow):	SITE MAP/PLAN (include north arrow):

Insert photograph of primary structure on property:

Photo 1:	Photo 2:
Description:	Description:
Date: CD No.: Image No.	Date: CD No.: Image No.

Photographer:	
Main Photo:	Images2012\CompleteSurveyPhotos\Connecticut4974.JPG

4974-5000 CONNECTICUT ST

21.(cont.) History:and significance. Expand box as necessary or add continuation pages.

22. (cont.) Sources of information. Expand box as necessary or add continuation pages.

40. (cont.) Description of environment and outbuilding. Expand box as necessary or add continuation pages.

41. (cont.) Description of primary resource. Expand box as necessary, or add continuation pages.

Two buildings on site. Both metal warehouses.

EXIT ONLY
SHIPPING AND RECEIVING

MISSOURI DEPARTMENT OF NATURAL RESOURCES
STATE HISTORIC PRESERVATION OFFICE, P.O. Box 176, Jefferson City, MO 65102

ARCHITECTURAL/HISTORIC INVENTORY FORM

1. Survey no.	2. Survey name:
SLC-AS-047	Thematic Survey of Midcentury Modern Movement Nonresidential Architecture in St. Louis

3. County:	4. Address:
St. Louis [Independent City]	**22 CONVENT ST**
Alternate address if applicable	

5. City/State:	6. UTM:		or: LAT		7. Township/Range/Section:
St. Louis [Independent City], M			LONG:		T: R: S: N/A

8. Historic Name (if known):	9. Present/other name (if known):

10. Ownership:	11a. Historic Use (if known):	11b. Current Use:

HISTORICAL DATA

12. Construction date:	1958	15. Architect:	18. Previously surveyed? ☐ Cite survey name in box 22 cont. (page 3)
Major addition/alteration date:	1958		
13. Significant date/period:			
		16. Builder/contractor:	19. On National Register? Cite nomination name in box 22 cont. (page 3)
14. Area(s) of significance:			
		17. Original or significant owner:	20. National Register eligible?
			Historic District Potential? ☐
21. History and significance on continuation page. ☐		22. Sources of information on continuation page. ☐	Name of Potential District?

ARCHITECTURAL INFORMATIO

23. Category of Property:	30. Roof Material:	37. Windows:
		Type:
24. Vernacular or property type:	31. Chimney placement:	Panes
Industrial/Warehouse		38. Acreage (rural):
25. Architectural style:	32. Structural system:	Visible from public road? ☐
Modern Movements		39. Changes: (describe in box 41 cont.)
26. Plan Shape:		☐ Addition Date(s)
	33. Exterior wall cladding:	☐ Altered Date(s):
27. Number of Stories:		☐ Moved Date(s):
	34. Foundation Material:	☐ Other Date(s)
		Endangered by:
28. No. of bays (1st floor)	35. Basement type:	40. No. outbuildings (describe in box 40 cont.):
29. Roof Type:	36. Front Porch Type:	41. Further description of building features and associated resources on continuation page. ☐

OTHER

42: Current Owner/address:	43. Inventory form prepared by (name):	44. Survey date:
1201 S WHARF LLC		
		45. Date of revisions:
#1 CONVENT ST	Additional Information/revisions by:	
ST LOUIS MO 63104		Survey Category:
FOR SHPO USE:		☐ RLS ☐ ILS ☐ Significant Properties Lis

Date entered in inventory:	Level of survey: ☐ reconnaissance ☐ intensive	Additional research? ☐ yes ☐ no
National Register Status: ☐ listed ☐ in listed district	Other:	
Name:		
☐ pending listing ☐ not eligible		
☐ eligible(district) ☐ eligible (individually)		
☐ not determined		

ARCHITECTURAL/HISTORIC INVENTORY FORM

22 CONVENT ST

LOCATION MAP (include north arrow):	SITE MAP/PLAN (include north arrow):

Insert photograph of primary structure on property:

Photo 1:	Photo 2:
Description:	Description:
Date: CD No.: Image No.	Date: CD No.: Image No.

Photographer:	
Main Photo:	Images2012\CompleteSurveyPhotos\Convent22.JPG

22 CONVENT ST

21.(cont.) History:and significance. Expand box as necessary or add continuation pages.

22. (cont.) Sources of information. Expand box as necessary or add continuation pages.

40. (cont.) Description of environment and outbuilding. Expand box as necessary or add continuation pages.

41. (cont.) Description of primary resource. Expand box as necessary, or add continuation pages.

2 buildings: 1-story, concrete block warehous building w/ vehicular doors, unpainted (Shamrock Paper Co.), smaller similar rear building.

MISSOURI DEPARTMENT OF NATURAL RESOURCES
STATE HISTORIC PRESERVATION OFFICE, P.O. Box 176, Jefferson City, MO 65102

ARCHITECTURAL/HISTORIC INVENTORY FORM

1. Survey no.	2. Survey name:
SLC-AS-047	Thematic Survey of Midcentury Modern Movement Nonresidential Architecture in St. Louis

3. County:	4. Address:
St. Louis [Independent City]	**1300-6 CONVENTION PLAZA**
Alternate address if applicable	

5. City/State:	6. UTM:		or: LAT		7. Township/Range/Section:
St. Louis [Independent City], M			LONG:		T: R: S: N/A

8. Historic Name (if known):	9. Present/other name (if known):

10. Ownership:	11a. Historic Use (if known):	11b. Current Use:

HISTORICAL DATA

12. Construction date:	1951	15. Architect:	18. Previously surveyed? ☐ Cite survey name in box 22 cont. (page 3)
Major addition/alteration date:			
13. Significant date/period:			
		16. Builder/contractor:	19. On National Register? Cite nomination name in box 22 cont. (page 3)
14. Area(s) of significance:			
		17. Original or significant owner:	20. National Register eligible?
			Historic District Potential? ☐
21. History and significance on continuation page. ☐		22. Sources of information on continuation page. ☐	Name of Potential District?

ARCHITECTURAL INFORMATIO

23. Category of Property:	30. Roof Material:	37. Windows: Type:
24. Vernacular or property type:	31. Chimney placement:	Panes
Office Building		38. Acreage (rural): Visible from public road? ☐
25. Architectural style:	32. Structural system:	
Modern Movements		39. Changes: (describe in box 41 cont.)
26. Plan Shape:		☐ Addition Date(s)
	33. Exterior wall cladding:	☐ Altered Date(s):
27. Number of Stories:		☐ Moved Date(s):
	34. Foundation Material:	☐ Other Date(s)
		Endangered by:
28. No. of bays (1st floor)	35. Basement type:	40. No. outbuildings (describe in box 40 cont.):
29. Roof Type:	36. Front Porch Type:	41. Further description of building features and associated resources on continuation page. ☐

OTHER

42: Current Owner/address:	43. Inventory form prepared by (name):	44. Survey date:
CONVENTION PLAZA LANDLORD LLC C/O LEASING OFFICE		45. Date of revisions:
500 N 13TH ST	Additional Information/revisions by:	
ST LOUIS MO 63103		Survey Category: ☐ RLS ☐ ILS ☐ Significant Properties Lis

FOR SHPO USE:

Date entered in inventory:	Level of survey: ☐ reconnaissance ☐ intensive	Additional research? ☐ yes ☐ no
National Register Status: ☐ listed ☐ in listed district	Other:	
Name:		
☐ pending listing ☐ not eligible ☐ eligible(district) ☐ eligible (individually) ☐ not determined		

ARCHITECTURAL/HISTORIC INVENTORY FORM

1300-6 CONVENTION PLAZA

LOCATION MAP (include north arrow):	SITE MAP/PLAN (include north arrow):

Insert photograph of primary structure on property:

Photo 1:	Photo 2:
Description:	Description:
Date: CD No.: Image No.	Date: CD No.: Image No.

Photographer:	
Main Photo:	Images2012\CompleteSurveyPhotos\Convention1300_06.JPG

1300-6 CONVENTION PLAZA

21.(cont.) History:and significance. Expand box as necessary or add continuation pages.

22. (cont.) Sources of information. Expand box as necessary or add continuation pages.

40. (cont.) Description of environment and outbuilding. Expand box as necessary or add continuation pages.

41. (cont.) Description of primary resource. Expand box as necessary, or add continuation pages.

7-Up building (historic use) Listed on NR

MISSOURI DEPARTMENT OF NATURAL RESOURCES
STATE HISTORIC PRESERVATION OFFICE, P.O. Box 176, Jefferson City, MO 65102

ARCHITECTURAL/HISTORIC INVENTORY FORM

1. Survey no.	2. Survey name:
SLC-AS-047	Thematic Survey of Modern Movement Architecture in St. Louis

3. County:	4. Address:
St. Louis [Independent City]	**3111 CORA AV**
Alternate address if applicable	

5. City/State:	6. UTM:		or: LAT		7. Township/Range/Section:
			LONG:		T: R: S: N/A

8. Historic Name (if known):	9. Present/other name (if known):

10. Ownership:	11a. Historic Use (if known):	11b. Current Use:

HISTORICAL DATA

12. Construction date:	15. Architect:	18. Previously surveyed? ☐ Cite survey name in box 22 cont. (page 3)
Major addition/alteration date:		
13. Significant date/period:		
	16. Builder/contractor:	19. On National Register? Cite nomination name in box 22 cont. (page 3)
14. Area(s) of significance:		
	17. Original or significant owner:	20. National Register eligible?
		Historic District Potential? ☐
21. History and significance on continuation page. ☐	22. Sources of information on continuation page. ☐	Name of Potential District?

ARCHITECTURAL INFORMATIO

23. Category of Property:	30. Roof Material:	37. Windows: Type:
24. Vernacular or property type: School	31. Chimney placement:	Panes
25. Architectural style: Modern Movements	32. Structural system:	38. Acreage (rural): Visible from public road? ☐
26. Plan Shape:		39. Changes: (describe in box 41 cont.)
	33. Exterior wall cladding:	☐ Addition Date(s)
27. Number of Stories:		☐ Altered Date(s):
	34. Foundation Material:	☐ Moved Date(s):
		☐ Other Date(s)
		Endangered by:
28. No. of bays (1st floor)	35. Basement type:	40. No. outbuildings (describe in box 40 cont.): 0
29. Roof Type:	36. Front Porch Type:	41. Further description of building features and associated resources on continuation page. ☐

OTHER

42: Current Owner/address: ST LOUIS PUBLIC LIBRARY FCB BUILDING CORP	43. Inventory form prepared by (name):	44. Survey date:
		45. Date of revisions:
1301 OLIVE ST	Additional Information/revisions by:	
ST LOUIS MO 63103		Survey Category: ☐ RLS ☐ ILS ☐ Significant Properties Lis

FOR SHPO USE:

Date entered in inventory:	Level of survey: ☐ reconnaissance ☐ intensive	Additional research? ☐ yes ☐ no
National Register Status: ☐ listed ☐ in listed district	Other:	
Name:		
☐ pending listing ☐ not eligible		
☐ eligible(district) ☐ eligible (individually)		
☐ not determined		

ARCHITECTURAL/HISTORIC INVENTORY FORM

3111 CORA AV

LOCATION MAP (include north arrow):	SITE MAP/PLAN (include north arrow):

Insert photograph of primary structure on property:

Photo 1:	Photo 2:
Description:	Description:
Date: CD No.: Image No.	Date: CD No.: Image No.

Photographer:	
Main Photo:	Images2012\CompleteSurveyPhotos\Cora3111a.JPG

3111 CORA AV

21.(cont.) History:and significance. Expand box as necessary or add continuation pages.

22. (cont.) Sources of information. Expand box as necessary or add continuation pages.

40. (cont.) Description of environment and outbuilding. Expand box as necessary or add continuation pages.

41. (cont.) Description of primary resource. Expand box as necessary, or add continuation pages.

3-story public school - in capital improvement program of mid-1960s; raised two stories of classrooms; smaller windows with projecting shade forms; brick

MISSOURI DEPARTMENT OF NATURAL RESOURCES
STATE HISTORIC PRESERVATION OFFICE, P.O. Box 176, Jefferson City, MO 65102

ARCHITECTURAL/HISTORIC INVENTORY FORM

1. Survey no.	2. Survey name:
SLC-AS-047	Thematic Survey of Midcentury Modern Movement Nonresidential Architecture in St. Louis

3. County:	4. Address:
St. Louis [Independent City]	**4447 COTE BRILLIANTE AV**
Alternate address if applicable	

5. City/State:	6. UTM:		or: LAT		7. Township/Range/Section:
St. Louis [Independent City], M			LONG:		T: R: S: N/A

8. Historic Name (if known):	9. Present/other name (if known):

10. Ownership:	11a. Historic Use (if known):	11b. Current Use:

HISTORICAL DATA

12. Construction date:	1950	15. Architect:	18. Previously surveyed? ☐ Cite survey name in box 22 cont. (page 3)
Major addition/alteration date:			
13. Significant date/period:			
		16. Builder/contractor:	19. On National Register? Cite nomination name in box 22 cont. (page 3)
14. Area(s) of significance:			
		17. Original or significant owner:	20. National Register eligible?
			Historic District Potential? ☐
21. History and significance on continuation page. ☐		22. Sources of information on continuation page. ☐	Name of Potential District?

ARCHITECTURAL INFORMATIO

23. Category of Property:	30. Roof Material:	37. Windows:
		Type:
24. Vernacular or property type:	31. Chimney placement:	Panes
Church		38. Acreage (rural):
25. Architectural style:	32. Structural system:	Visible from public road? ☐
Modern Movements		39. Changes: (describe in box 41 cont.)
26. Plan Shape:		☐ Addition Date(s)
	33. Exterior wall cladding:	☐ Altered Date(s):
27. Number of Stories:		☐ Moved Date(s):
	34. Foundation Material:	☐ Other Date(s)
		Endangered by:
28. No. of bays (1st floor)	35. Basement type:	40. No. outbuildings (describe in box 40 cont.):
29. Roof Type:	36. Front Porch Type:	41. Further description of building features and associated resources on continuation page. ☐

OTHER

42: Current Owner/address:	43. Inventory form prepared by (name):	44. Survey date:
ST PAUL MISSIONARY BAPTIST CH		
		45. Date of revisions:
	Additional Information/revisions by:	
		Survey Category: ☐ RLS ☐ ILS ☐ Significant Properties Lis

FOR SHPO USE:

Date entered in inventory:	Level of survey: ☐ reconnaissance ☐ intensive	Additional research? ☐ yes ☐ no
National Register Status: ☐ listed ☐ in listed district	Other:	
Name:		
☐ pending listing ☐ not eligible		
☐ eligible(district) ☐ eligible (individually)		
☐ not determined		

ARCHITECTURAL/HISTORIC INVENTORY FORM

4447 COTE BRILLIANTE AV

LOCATION MAP (include north arrow):	SITE MAP/PLAN (include north arrow):

Insert photograph of primary structure on property:

Photo 1:	Photo 2:
Description:	Description:
Date: CD No.: Image No.	Date: CD No.: Image No.

Photographer:	
Main Photo:	Images2012\CompleteSurveyPhotos\CoteBrilliante4447.JPG

4447 COTE BRILLIANTE AV

21.(cont.) History:and significance. Expand box as necessary or add continuation pages.

22. (cont.) Sources of information. Expand box as necessary or add continuation pages.

40. (cont.) Description of environment and outbuilding. Expand box as necessary or add continuation pages.

41. (cont.) Description of primary resource. Expand box as necessary, or add continuation pages.

Covered in vinyl siding. Gothic arched windows on front

4447

MISSOURI DEPARTMENT OF NATURAL RESOURCES
STATE HISTORIC PRESERVATION OFFICE, P.O. Box 176, Jefferson City, MO 65102

ARCHITECTURAL/HISTORIC INVENTORY FORM

1. Survey no.	2. Survey name:
SLC-AS-047	Thematic Survey of Midcentury Modern Movement Nonresidential Architecture in St. Louis

3. County:	4. Address:
St. Louis [Independent City]	**4006 COTTAGE AV**
Alternate address if applicable	

5. City/State:	6. UTM:		or: LAT		7. Township/Range/Section:
St. Louis [Independent City], M			LONG:		T: R: S: N/A

8. Historic Name (if known):	9. Present/other name (if known):

10. Ownership:	11a. Historic Use (if known):	11b. Current Use:

HISTORICAL DATA

12. Construction date:	1955	15. Architect:	18. Previously surveyed? ☐ Cite survey name in box 22 cont. (page 3)
Major addition/alteration date:			
13. Significant date/period:			
		16. Builder/contractor:	19. On National Register? Cite nomination name in box 22 cont. (page 3)
14. Area(s) of significance:			
		17. Original or significant owner:	20. National Register eligible?
			Historic District Potential? ☐
21. History and significance on continuation page. ☐		22. Sources of information on continuation page. ☐	Name of Potential District?

ARCHITECTURAL INFORMATIO

23. Category of Property:	30. Roof Material:	37. Windows:	
		Type:	
24. Vernacular or property type:	31. Chimney placement:	Panes	
Church		38. Acreage (rural):	
25. Architectural style:	32. Structural system:	Visible from public road? ☐	
Modern Movements		39. Changes: (describe in box 41 cont.)	
26. Plan Shape:		☐ Addition	Date(s)
	33. Exterior wall cladding:	☐ Altered	Date(s):
27. Number of Stories:		☐ Moved	Date(s):
	34. Foundation Material:	☐ Other	Date(s)
		Endangered by:	
28. No. of bays (1st floor)	35. Basement type:	40. No. outbuildings (describe in box 40 cont.):	
29. Roof Type:	36. Front Porch Type:	41. Further description of building features and associated resources on continuation page. ☐	

OTHER

42: Current Owner/address:	43. Inventory form prepared by (name):	44. Survey date:
BETHEL CHRISTIAN ASSEMBLY		
		45. Date of revisions:
4006 COTTAGE AVE	Additional Information/revisions by:	
ST LOUIS MO 63113		Survey Category: ☐ RLS ☐ ILS ☐ Significant Properties Lis

FOR SHPO USE:

Date entered in inventory:	Level of survey: ☐ reconnaissance ☐ intensive	Additional research? ☐ yes ☐ no
National Register Status: ☐ listed ☐ in listed district	Other:	
Name:		
☐ pending listing ☐ not eligible		
☐ eligible(district) ☐ eligible (individually)		
☐ not determined		

ARCHITECTURAL/HISTORIC INVENTORY FORM

4006 COTTAGE AV

LOCATION MAP (include north arrow):	SITE MAP/PLAN (include north arrow):

Insert photograph of primary structure on property:

Photo 1:	Photo 2:
Description:	Description:
Date: CD No.: Image No.	Date: CD No.: Image No.

Photographer:	
Main Photo:	Images2012\CompleteSurveyPhotos\Cottage4006.JPG

ARCHITECTURAL/HISTORIC INVENTORY FORM

4006 COTTAGE AV

21.(cont.) History:and significance. Expand box as necessary or add continuation pages.

22. (cont.) Sources of information. Expand box as necessary or add continuation pages.

40. (cont.) Description of environment and outbuilding. Expand box as necessary or add continuation pages.

41. (cont.) Description of primary resource. Expand box as necessary, or add continuation pages.

gothic arch windows. Front gabled roof

BETHEL

MISSOURI DEPARTMENT OF NATURAL RESOURCES
STATE HISTORIC PRESERVATION OFFICE, P.O. Box 176, Jefferson City, MO 65102

ARCHITECTURAL/HISTORIC INVENTORY FORM

1. Survey no.	2. Survey name:
SLC-AS-047	Thematic Survey of Midcentury Modern Movement Nonresidential Architecture in St. Louis

3. County:	4. Address:
St. Louis [Independent City]	**3706-8 COZENS AV**
Alternate address if applicable	

5. City/State:	6. UTM:		or: LAT		7. Township/Range/Section:
St. Louis [Independent City], M			LONG:		T: R: S: N/A

8. Historic Name (if known):	9. Present/other name (if known):

10. Ownership:	11a. Historic Use (if known):	11b. Current Use:

HISTORICAL DATA

12. Construction date:	1960	15. Architect:	18. Previously surveyed? ☐ Cite survey name in box 22 cont. (page 3)
Major addition/alteration date:			
13. Significant date/period:			
		16. Builder/contractor:	19. On National Register? Cite nomination name in box 22 cont. (page 3)
14. Area(s) of significance:			
		17. Original or significant owner:	20. National Register eligible?
			Historic District Potential? ☐
21. History and significance on continuation page. ☐		22. Sources of information on continuation page. ☐	Name of Potential District?

ARCHITECTURAL INFORMATIO

23. Category of Property:	30. Roof Material:	37. Windows:
		Type:
24. Vernacular or property type:	31. Chimney placement:	Panes
Church		38. Acreage (rural):
25. Architectural style:	32. Structural system:	Visible from public road? ☐
Modern Movements		39. Changes: (describe in box 41 cont.)
26. Plan Shape:		☐ Addition Date(s)
	33. Exterior wall cladding:	☐ Altered Date(s):
27. Number of Stories:		☐ Moved Date(s):
	34. Foundation Material:	☐ Other Date(s)
		Endangered by:
28. No. of bays (1st floor)	35. Basement type:	40. No. outbuildings (describe in box 40 cont.):
29. Roof Type:	36. Front Porch Type:	41. Further description of building features and associated resources on continuation page. ☐

OTHER

42: Current Owner/address:	43. Inventory form prepared by (name):	44. Survey date:
UNION SINAI MISS BAP CH TRS		
		45. Date of revisions:
3706 COZENS	Additional Information/revisions by:	
ST LOUIS MO 63113		Survey Category:
FOR SHPO USE:		☐ RLS ☐ ILS ☐ Significant Properties Lis

Date entered in inventory:	Level of survey: ☐ reconnaissance ☐ intensive	Additional research? ☐ yes ☐ no
National Register Status: ☐ listed ☐ in listed district	Other:	
Name:		
☐ pending listing ☐ not eligible		
☐ eligible(district) ☐ eligible (individually)		
☐ not determined		

ARCHITECTURAL/HISTORIC INVENTORY FORM

3706-8 COZENS AV

LOCATION MAP (include north arrow):	SITE MAP/PLAN (include north arrow):

Insert photograph of primary structure on property:

Photo 1:	Photo 2:
Description:	Description:
Date: CD No.: Image No.	Date: CD No.: Image No.

Photographer:	
Main Photo:	Images2012\CompleteSurveyPhotos\Cozens3706.JPG

ARCHITECTURAL/HISTORIC INVENTORY FORM

3706-8 COZENS AV

21.(cont.) History:and significance. Expand box as necessary or add continuation pages.

22. (cont.) Sources of information. Expand box as necessary or add continuation pages.

40. (cont.) Description of environment and outbuilding. Expand box as necessary or add continuation pages.

41. (cont.) Description of primary resource. Expand box as necessary, or add continuation pages.

brick veneer front façade. Brick cross. Recessed entry. Vinyl siding on sides and rear.

Order of Se

MISSOURI DEPARTMENT OF NATURAL RESOURCES
STATE HISTORIC PRESERVATION OFFICE, P.O. Box 176, Jefferson City, MO 65102

ARCHITECTURAL/HISTORIC INVENTORY FORM

1. Survey no.	2. Survey name:
SLC-AS-047	Thematic Survey of Midcentury Modern Movement Nonresidential Architecture in St. Louis

3. County:	4. Address:
St. Louis [Independent City]	**4617 DAHLIA AV**
Alternate address if applicable	

5. City/State:	6. UTM:		or: LAT		7. Township/Range/Section:
St. Louis [Independent City], M			LONG:		T: R: S: N/A

8. Historic Name (if known):	9. Present/other name (if known):

10. Ownership:	11a. Historic Use (if known):	11b. Current Use:

HISTORICAL DATA

12. Construction date:	1950	15. Architect:	18. Previously surveyed? ☐ Cite survey name in box 22 cont. (page 3)
Major addition/alteration date:			
13. Significant date/period:			
		16. Builder/contractor:	19. On National Register? Cite nomination name in box 22 cont. (page 3)
14. Area(s) of significance:			
		17. Original or significant owner:	20. National Register eligible?
			Historic District Potential? ☐
21. History and significance on continuation page. ☐		22. Sources of information on continuation page. ☐	Name of Potential District?

ARCHITECTURAL INFORMATIO

23. Category of Property:	30. Roof Material:	37. Windows:
		Type:
24. Vernacular or property type:	31. Chimney placement:	Panes
Institutional/Organization		38. Acreage (rural):
25. Architectural style:	32. Structural system:	Visible from public road? ☐
Modern Movements		39. Changes: (describe in box 41 cont.)
26. Plan Shape:		☐ Addition Date(s)
	33. Exterior wall cladding:	☐ Altered Date(s):
27. Number of Stories:		☐ Moved Date(s):
	34. Foundation Material:	☐ Other Date(s)
		Endangered by:
28. No. of bays (1st floor)	35. Basement type:	40. No. outbuildings (describe in box 40 cont.):
29. Roof Type:	36. Front Porch Type:	41. Further description of building features and associated resources on continuation page. ☐

OTHER

42: Current Owner/address:	43. Inventory form prepared by (name):	44. Survey date:
SOUTH ST LOUIS MEMORIAL POST BLDG RAYMOND LINEBACH, FIN. OFCR.		45. Date of revisions:
4617 DAHLIA AVE	Additional Information/revisions by:	
ST LOUIS MO 63116		Survey Category: ☐ RLS ☐ ILS ☐ Significant Properties Lis

FOR SHPO USE:

Date entered in inventory:	Level of survey: ☐ reconnaissance ☐ intensive	Additional research? ☐ yes ☐ no
National Register Status: ☐ listed ☐ in listed district	Other:	
Name:		
☐ pending listing ☐ not eligible ☐ eligible(district) ☐ eligible (individually) ☐ not determined		

ARCHITECTURAL/HISTORIC INVENTORY FORM

4617 DAHLIA AV

LOCATION MAP (include north arrow):	SITE MAP/PLAN (include north arrow):

Insert photograph of primary structure on property:

Photo 1:	Photo 2:
Description:	Description:
Date: CD No.: Image No.	Date: CD No.: Image No.

Photographer:	
Main Photo:	Images2012\CompleteSurveyPhotos\Dahlia4617.JPG

4617 DAHLIA AV

21.(cont.) History:and significance. Expand box as necessary or add continuation pages.

22. (cont.) Sources of information. Expand box as necessary or add continuation pages.

40. (cont.) Description of environment and outbuilding. Expand box as necessary or add continuation pages.

41. (cont.) Description of primary resource. Expand box as necessary, or add continuation pages.

American Legion Post. Blonde Brick

4617

MISSOURI DEPARTMENT OF NATURAL RESOURCES
STATE HISTORIC PRESERVATION OFFICE, P.O. Box 176, Jefferson City, MO 65102

ARCHITECTURAL/HISTORIC INVENTORY FORM

1. Survey no.	2. Survey name:
SLC-AS-047	Thematic Survey of Midcentury Modern Movement Nonresidential Architecture in St. Louis

3. County:	4. Address:
St. Louis [Independent City]	**5725 DALE AV**
Alternate address if applicable	

5. City/State:	6. UTM:		or: LAT		7. Township/Range/Section:
St. Louis [Independent City], M			LONG:		T: R: S: N/A

8. Historic Name (if known):	9. Present/other name (if known):

10. Ownership:	11a. Historic Use (if known):	11b. Current Use:

HISTORICAL DATA

12. Construction date:	1965	15. Architect:	18. Previously surveyed? ☐ Cite survey name in box 22 cont. (page 3)
Major addition/alteration date:			
13. Significant date/period:			
		16. Builder/contractor:	19. On National Register? Cite nomination name in box 22 cont. (page 3)
14. Area(s) of significance:			
		17. Original or significant owner:	20. National Register eligible?
			Historic District Potential? ☐
21. History and significance on continuation page. ☐		22. Sources of information on continuation page. ☐	Name of Potential District?

ARCHITECTURAL INFORMATIO

23. Category of Property:	30. Roof Material:	37. Windows:
		Type:
24. Vernacular or property type:	31. Chimney placement:	Panes
1-Story Commercial		38. Acreage (rural):
25. Architectural style:	32. Structural system:	Visible from public road? ☐
Modern Movements		39. Changes: (describe in box 41 cont.)
26. Plan Shape:		☐ Addition Date(s)
	33. Exterior wall cladding:	☐ Altered Date(s):
27. Number of Stories:		☐ Moved Date(s):
	34. Foundation Material:	☐ Other Date(s)
		Endangered by:
28. No. of bays (1st floor)	35. Basement type:	40. No. outbuildings (describe in box 40 cont.):
29. Roof Type:	36. Front Porch Type:	41. Further description of building features and associated resources on continuation page. ☐

OTHER

42: Current Owner/address:	43. Inventory form prepared by (name):	44. Survey date:
MWOCRO LLC		
		45. Date of revisions:
5417 BOTANICAL AV	Additional Information/revisions by:	
ST LOUIS MO 63110		Survey Category: ☐ RLS ☐ ILS ☐ Significant Properties Lis

FOR SHPO USE:

Date entered in inventory:	Level of survey: ☐ reconnaissance ☐ intensive	Additional research? ☐ yes ☐ no
National Register Status: ☐ listed ☐ in listed district	Other:	
Name:		
☐ pending listing ☐ not eligible		
☐ eligible(district) ☐ eligible (individually)		
☐ not determined		

ARCHITECTURAL/HISTORIC INVENTORY FORM

5725 DALE AV

LOCATION MAP (include north arrow):	SITE MAP/PLAN (include north arrow):

Insert photograph of primary structure on property:

Photo 1:	Photo 2:
Description:	Description:
Date: CD No.: Image No.	Date: CD No.: Image No.

Photographer:	
Main Photo:	Images2012\CompleteSurveyPhotos\Dale5725.jpg

ARCHITECTURAL/HISTORIC INVENTORY FORM

5725 DALE AV

21.(cont.) History:and significance. Expand box as necessary or add continuation pages.

22. (cont.) Sources of information. Expand box as necessary or add continuation pages.

40. (cont.) Description of environment and outbuilding. Expand box as necessary or add continuation pages.

41. (cont.) Description of primary resource. Expand box as necessary, or add continuation pages.

High, one-story concrete block garage building with a false mansard roof. Four tall vehicular doors and small office to one side.

WARNING

MISSOURI DEPARTMENT OF NATURAL RESOURCES
STATE HISTORIC PRESERVATION OFFICE, P.O. Box 176, Jefferson City, MO 65102

ARCHITECTURAL/HISTORIC INVENTORY FORM

1. Survey no.	2. Survey name:
SLC-AS-047	Thematic Survey of Midcentury Modern Movement Nonresidential Architecture in St. Louis

3. County:	4. Address:
St. Louis [Independent City]	**5731 DALE AV**
Alternate address if applicable	

5. City/State:	6. UTM:		or: LAT		7. Township/Range/Section:
St. Louis [Independent City], M			LONG:		T: R: S: N/A

8. Historic Name (if known):	9. Present/other name (if known):

10. Ownership:	11a. Historic Use (if known):	11b. Current Use:

HISTORICAL DATA

12. Construction date:	1960	15. Architect:	18. Previously surveyed? ☐ Cite survey name in box 22 cont. (page 3)
Major addition/alteration date:			
13. Significant date/period:			
		16. Builder/contractor:	19. On National Register? Cite nomination name in box 22 cont. (page 3)
14. Area(s) of significance:			
		17. Original or significant owner:	20. National Register eligible?
			Historic District Potential? ☐
21. History and significance on continuation page. ☐		22. Sources of information on continuation page. ☐	Name of Potential District?

ARCHITECTURAL INFORMATIO

23. Category of Property:	30. Roof Material:	37. Windows:
		Type:
24. Vernacular or property type:	31. Chimney placement:	Panes
1-Story Commercial		38. Acreage (rural):
25. Architectural style:	32. Structural system:	Visible from public road? ☐
Modern Movements		39. Changes: (describe in box 41 cont.)
26. Plan Shape:		☐ Addition Date(s)
	33. Exterior wall cladding:	☐ Altered Date(s):
27. Number of Stories:		☐ Moved Date(s):
	34. Foundation Material:	☐ Other Date(s)
		Endangered by:
28. No. of bays (1st floor)	35. Basement type:	40. No. outbuildings (describe in box 40 cont.):
29. Roof Type:	36. Front Porch Type:	41. Further description of building features and associated resources on continuation page. ☐

OTHER

42: Current Owner/address:	43. Inventory form prepared by (name):	44. Survey date:
MWOCRO LLC		
		45. Date of revisions:
5417 BOTANICAL AV	Additional Information/revisions by:	
ST LOUIS MO 63110		Survey Category: ☐ RLS ☐ ILS ☐ Significant Properties Lis

FOR SHPO USE:

Date entered in inventory:	Level of survey: ☐ reconnaissance ☐ intensive	Additional research? ☐ yes ☐ no
National Register Status: ☐ listed ☐ in listed district	Other:	
Name:		
☐ pending listing ☐ not eligible		
☐ eligible(district) ☐ eligible (individually)		
☐ not determined		

ARCHITECTURAL/HISTORIC INVENTORY FORM

5731 DALE AV

LOCATION MAP (include north arrow):	SITE MAP/PLAN (include north arrow):

Insert photograph of primary structure on property:

Photo 1:	Photo 2:
Description:	Description:
Date: CD No.: Image No.	Date: CD No.: Image No.

Photographer:	
Main Photo:	Images2012\CompleteSurveyPhotos\Dale5731.jpg

5731 DALE AV

21.(cont.) History:and significance. Expand box as necessary or add continuation pages.

22. (cont.) Sources of information. Expand box as necessary or add continuation pages.

40. (cont.) Description of environment and outbuilding. Expand box as necessary or add continuation pages.

41. (cont.) Description of primary resource. Expand box as necessary, or add continuation pages.

Concrete block garage building with vehicular door. Openings on other side of front façade altered. The entire front has been unevenly parged.

479-1402
4HD 075
5731

MISSOURI DEPARTMENT OF NATURAL RESOURCES
STATE HISTORIC PRESERVATION OFFICE, P.O. Box 176, Jefferson City, MO 65102

ARCHITECTURAL/HISTORIC INVENTORY FORM

1. Survey no.	2. Survey name:
SLC-AS-047	Thematic Survey of Midcentury Modern Movement Nonresidential Architecture in St. Louis

3. County:	4. Address:
St. Louis [Independent City]	**5745 DALE AV**
Alternate address if applicable	

5. City/State:	6. UTM:		or: LAT		7. Township/Range/Section:
St. Louis [Independent City], M			LONG:		T: R: S: N/A

8. Historic Name (if known):	9. Present/other name (if known):

10. Ownership:	11a. Historic Use (if known):	11b. Current Use:

HISTORICAL DATA

12. Construction date:	1951	15. Architect:	18. Previously surveyed? ☐ Cite survey name in box 22 cont. (page 3)
Major addition/alteration date:			
13. Significant date/period:			
		16. Builder/contractor:	19. On National Register? Cite nomination name in box 22 cont. (page 3)
14. Area(s) of significance:			
		17. Original or significant owner:	20. National Register eligible?
			Historic District Potential? ☐
21. History and significance on continuation page. ☐		22. Sources of information on continuation page. ☐	Name of Potential District?

ARCHITECTURAL INFORMATIO

23. Category of Property:	30. Roof Material:	37. Windows:
		Type:
24. Vernacular or property type:	31. Chimney placement:	Panes
1-Story Commercial		38. Acreage (rural):
25. Architectural style:	32. Structural system:	Visible from public road? ☐
Modern Movements		39. Changes: (describe in box 41 cont.)
26. Plan Shape:		☐ Addition Date(s)
	33. Exterior wall cladding:	☐ Altered Date(s):
27. Number of Stories:		☐ Moved Date(s):
	34. Foundation Material:	☐ Other Date(s)
		Endangered by:
28. No. of bays (1st floor)	35. Basement type:	40. No. outbuildings (describe in box 40 cont.):
29. Roof Type:	36. Front Porch Type:	41. Further description of building features and associated resources on continuation page. ☐

OTHER

42: Current Owner/address:	43. Inventory form prepared by (name):	44. Survey date:
MWO CRO LLC		
		45. Date of revisions:
5417 BOTANICAL AV	Additional Information/revisions by:	
ST LOUIS MO 63110		Survey Category: ☐ RLS ☐ ILS ☐ Significant Properties Lis

FOR SHPO USE:

Date entered in inventory:	Level of survey: ☐ reconnaissance ☐ intensive	Additional research? ☐ yes ☐ no
National Register Status: ☐ listed ☐ in listed district	Other:	
Name:		
☐ pending listing ☐ not eligible		
☐ eligible(district) ☐ eligible (individually)		
☐ not determined		

ARCHITECTURAL/HISTORIC INVENTORY FORM

5745 DALE AV

LOCATION MAP (include north arrow):	SITE MAP/PLAN (include north arrow):

Insert photograph of primary structure on property:

Photo 1:	Photo 2:
Description:	Description:
Date: CD No.: Image No.	Date: CD No.: Image No.

Photographer:	
Main Photo:	Images2012\CompleteSurveyPhotos\Dale5745.jpg

ARCHITECTURAL/HISTORIC INVENTORY FORM

5745 DALE AV

21.(cont.) History:and significance. Expand box as necessary or add continuation pages.

22. (cont.) Sources of information. Expand box as necessary or add continuation pages.

40. (cont.) Description of environment and outbuilding. Expand box as necessary or add continuation pages.

41. (cont.) Description of primary resource. Expand box as necessary, or add continuation pages.

High, one-story, concrete block commercial garage with two tall vehicular openings. Slightly lower section to one side. Metal windows, industrial sash on side.

MOTORRAD
OF ST. LOUIS
RECYCLABLES ONLY

MISSOURI DEPARTMENT OF NATURAL RESOURCES
STATE HISTORIC PRESERVATION OFFICE, P.O. Box 176, Jefferson City, MO 65102

ARCHITECTURAL/HISTORIC INVENTORY FORM

1. Survey no.	2. Survey name:
SLC-AS-047	Thematic Survey of Midcentury Modern Movement Nonresidential Architecture in St. Louis

3. County:	4. Address:
St. Louis [Independent City]	**6549-55 DALE AV**
Alternate address if applicable	

5. City/State:	6. UTM:		or: LAT		7. Township/Range/Section:
St. Louis [Independent City], M			LONG:		T: R: S: N/A

8. Historic Name (if known):	9. Present/other name (if known):

10. Ownership:	11a. Historic Use (if known):	11b. Current Use:

HISTORICAL DATA

12. Construction date:	1951	15. Architect:	18. Previously surveyed? ☐ Cite survey name in box 22 cont. (page 3)
Major addition/alteration date:			
13. Significant date/period:			
		16. Builder/contractor:	19. On National Register? Cite nomination name in box 22 cont. (page 3)
14. Area(s) of significance:			
		17. Original or significant owner:	20. National Register eligible?
			Historic District Potential? ☐
21. History and significance on continuation page. ☐		22. Sources of information on continuation page. ☐	Name of Potential District?

ARCHITECTURAL INFORMATIO

23. Category of Property:	30. Roof Material:	37. Windows:
		Type:
24. Vernacular or property type:	31. Chimney placement:	Panes
1-Story Commercial		38. Acreage (rural):
25. Architectural style:	32. Structural system:	Visible from public road? ☐
Modern Movements		39. Changes: (describe in box 41 cont.)
26. Plan Shape:		☐ Addition Date(s)
	33. Exterior wall cladding:	☐ Altered Date(s):
27. Number of Stories:		☐ Moved Date(s):
	34. Foundation Material:	☐ Other Date(s)
		Endangered by:
28. No. of bays (1st floor)	35. Basement type:	40. No. outbuildings (describe in box 40 cont.):
29. Roof Type:	36. Front Porch Type:	41. Further description of building features and associated resources on continuation page. ☐

OTHER

42: Current Owner/address:	43. Inventory form prepared by (name):	44. Survey date:
BRUNETTI, BERNARDO		
		45. Date of revisions:
1416 S BIG BEND BLVD	Additional Information/revisions by:	
ST LOUIS MO 63117		Survey Category:
FOR SHPO USE:		☐ RLS ☐ ILS ☐ Significant Properties Lis

Date entered in inventory:		Level of survey: ☐ reconnaissance ☐ intensive	Additional research? ☐ yes ☐ no
National Register Status: ☐ listed ☐ in listed district		Other:	
Name:			
☐ pending listing ☐ not eligible			
☐ eligible(district) ☐ eligible (individually)			
☐ not determined			

ARCHITECTURAL/HISTORIC INVENTORY FORM

6549-55 DALE AV

LOCATION MAP (include north arrow):	SITE MAP/PLAN (include north arrow):

Insert photograph of primary structure on property:

Photo 1:	Photo 2:
Description:	Description:
Date: CD No.: Image No.	Date: CD No.: Image No.

Photographer:	
Main Photo:	Images2012\CompleteSurveyPhotos\Dale6549.jpg

6549-55 DALE AV

21.(cont.) History:and significance. Expand box as necessary or add continuation pages.

22. (cont.) Sources of information. Expand box as necessary or add continuation pages.

40. (cont.) Description of environment and outbuilding. Expand box as necessary or add continuation pages.

41. (cont.) Description of primary resource. Expand box as necessary, or add continuation pages.

Variegated blond brick building with three aluminum storefronts and red brick accents at parapet. One storefront angled.

MISSOURI DEPARTMENT OF NATURAL RESOURCES
STATE HISTORIC PRESERVATION OFFICE, P.O. Box 176, Jefferson City, MO 65102

ARCHITECTURAL/HISTORIC INVENTORY FORM

1. Survey no.	2. Survey name:
SLC-AS-047	Thematic Survey of Midcentury Modern Movement Nonresidential Architecture in St. Louis

3. County:	4. Address:
St. Louis [Independent City]	**6651 DALE AV**
Alternate address if applicable	

5. City/State:	6. UTM:		or: LAT		7. Township/Range/Section:
St. Louis [Independent City], M			LONG:		T: R: S: N/A

8. Historic Name (if known):	9. Present/other name (if known):

10. Ownership:	11a. Historic Use (if known):	11b. Current Use:

HISTORICAL DATA

12. Construction date:	1961	15. Architect:	18. Previously surveyed? ☐ Cite survey name in box 22 cont. (page 3)
Major addition/alteration date:			
13. Significant date/period:			
		16. Builder/contractor:	19. On National Register? Cite nomination name in box 22 cont. (page 3)
14. Area(s) of significance:			
		17. Original or significant owner:	20. National Register eligible?
			Historic District Potential? ☐
21. History and significance on continuation page. ☐		22. Sources of information on continuation page. ☐	Name of Potential District?

ARCHITECTURAL INFORMATIO

23. Category of Property:	30. Roof Material:	37. Windows:
		Type:
24. Vernacular or property type:	31. Chimney placement:	Panes
1-Story Commercial		38. Acreage (rural):
25. Architectural style:	32. Structural system:	Visible from public road? ☐
Modern Movements		39. Changes: (describe in box 41 cont.)
26. Plan Shape:		☐ Addition Date(s)
	33. Exterior wall cladding:	☐ Altered Date(s):
27. Number of Stories:		☐ Moved Date(s):
	34. Foundation Material:	☐ Other Date(s)
		Endangered by:
28. No. of bays (1st floor)	35. Basement type:	40. No. outbuildings (describe in box 40 cont.):
29. Roof Type:	36. Front Porch Type:	41. Further description of building features and associated resources on continuation page. ☐

OTHER

42: Current Owner/address:	43. Inventory form prepared by (name):	44. Survey date:
KRAFT PROPERTIES LLC		
		45. Date of revisions:
7601 SHIRLEY DR	Additional Information/revisions by:	
ST LOUIS MO 63105		Survey Category:
		☐ RLS ☐ ILS ☐ Significant Properties Lis

FOR SHPO USE:

Date entered in inventory:	Level of survey: ☐ reconnaissance ☐ intensive	Additional research? ☐ yes ☐ no
National Register Status: ☐ listed ☐ in listed district	Other:	
Name:		
☐ pending listing ☐ not eligible		
☐ eligible(district) ☐ eligible (individually)		
☐ not determined		

ARCHITECTURAL/HISTORIC INVENTORY FORM

6651 DALE AV

LOCATION MAP (include north arrow):	SITE MAP/PLAN (include north arrow):

Insert photograph of primary structure on property:

Photo 1:	Photo 2:
Description:	Description:
Date: CD No.: Image No.	Date: CD No.: Image No.

Photographer:	
Main Photo:	Images2012\CompleteSurveyPhotos\Dale6651.jpg

ARCHITECTURAL/HISTORIC INVENTORY FORM

6651 DALE AV

21.(cont.) History:and significance. Expand box as necessary or add continuation pages.

22. (cont.) Sources of information. Expand box as necessary or add continuation pages.

40. (cont.) Description of environment and outbuilding. Expand box as necessary or add continuation pages.

41. (cont.) Description of primary resource. Expand box as necessary, or add continuation pages.

One story painted concrete block building with mostly glass façade. Angled flat projecting metal awning.

STOP

MISSOURI DEPARTMENT OF NATURAL RESOURCES
STATE HISTORIC PRESERVATION OFFICE, P.O. Box 176, Jefferson City, MO 65102

ARCHITECTURAL/HISTORIC INVENTORY FORM

1. Survey no.	2. Survey name:
SLC-AS-047	Thematic Survey of Midcentury Modern Movement Nonresidential Architecture in St. Louis

3. County:	4. Address:
St. Louis [Independent City]	**205 E DAVIS ST**
Alternate address if applicable	

5. City/State:	6. UTM:		or: LAT		7. Township/Range/Section:
St. Louis [Independent City], M			LONG:		T: R: S: N/A

8. Historic Name (if known):	9. Present/other name (if known):

10. Ownership:	11a. Historic Use (if known):	11b. Current Use:

HISTORICAL DATA

12. Construction date:	1962	15. Architect:	18. Previously surveyed? ☐ Cite survey name in box 22 cont. (page 3)
Major addition/alteration date:			
13. Significant date/period:			
		16. Builder/contractor:	19. On National Register? Cite nomination name in box 22 cont. (page 3)
14. Area(s) of significance:			
		17. Original or significant owner:	20. National Register eligible?
			Historic District Potential? ☐
21. History and significance on continuation page. ☐		22. Sources of information on continuation page. ☐	Name of Potential District?

ARCHITECTURAL INFORMATIO

23. Category of Property:	30. Roof Material:	37. Windows:
		Type:
24. Vernacular or property type:	31. Chimney placement:	Panes
Industrial/Warehouse		38. Acreage (rural):
25. Architectural style:	32. Structural system:	Visible from public road? ☐
Modern Movements		39. Changes: (describe in box 41 cont.)
26. Plan Shape:		☐ Addition Date(s)
	33. Exterior wall cladding:	☐ Altered Date(s):
27. Number of Stories:		☐ Moved Date(s):
	34. Foundation Material:	☐ Other Date(s)
		Endangered by:
28. No. of bays (1st floor)	35. Basement type:	40. No. outbuildings (describe in box 40 cont.):
29. Roof Type:	36. Front Porch Type:	41. Further description of building features and associated resources on continuation page. ☐

OTHER

42: Current Owner/address:	43. Inventory form prepared by (name):	44. Survey date:
NMJ HOLDINGS LLC		
		45. Date of revisions:
6 MAJESTIC CT	Additional Information/revisions by:	
FENTON MO 63026		Survey Category: ☐ RLS ☐ ILS ☐ Significant Properties Lis

FOR SHPO USE:

Date entered in inventory:	Level of survey: ☐ reconnaissance ☐ intensive	Additional research? ☐ yes ☐ no
National Register Status: ☐ listed ☐ in listed district	Other:	
Name:		
☐ pending listing ☐ not eligible		
☐ eligible(district) ☐ eligible (individually)		
☐ not determined		

ARCHITECTURAL/HISTORIC INVENTORY FORM

205 E DAVIS ST

LOCATION MAP (include north arrow):	SITE MAP/PLAN (include north arrow):

Insert photograph of primary structure on property:

Photo 1:	Photo 2:
Description:	Description:
Date: CD No.: Image No.	Date: CD No.: Image No.

Photographer:	
Main Photo:	Images2012\CompleteSurveyPhotos\DavisE205.jpg

205 E DAVIS ST

21.(cont.) History:and significance. Expand box as necessary or add continuation pages.

22. (cont.) Sources of information. Expand box as necessary or add continuation pages.

40. (cont.) Description of environment and outbuilding. Expand box as necessary or add continuation pages.

41. (cont.) Description of primary resource. Expand box as necessary, or add continuation pages.

dual barrel vaulted warehouses. Brick office fronts Davis.

europa

europamarket

MISSOURI DEPARTMENT OF NATURAL RESOURCES
STATE HISTORIC PRESERVATION OFFICE, P.O. Box 176, Jefferson City, MO 65102

ARCHITECTURAL/HISTORIC INVENTORY FORM

1. Survey no.	2. Survey name:
SLC-AS-047	Thematic Survey of Midcentury Modern Movement Nonresidential Architecture in St. Louis

3. County:	4. Address:
St. Louis [Independent City]	**410-6 E DAVIS ST**
Alternate address if applicable	

5. City/State:	6. UTM:		or: LAT		7. Township/Range/Section:
St. Louis [Independent City], M			LONG:		T: R: S: N/A

8. Historic Name (if known):	9. Present/other name (if known):

10. Ownership:	11a. Historic Use (if known):	11b. Current Use:

HISTORICAL DATA

12. Construction date:	1960	15. Architect:	18. Previously surveyed? ☐ Cite survey name in box 22 cont. (page 3)
Major addition/alteration date:			
13. Significant date/period:			
		16. Builder/contractor:	19. On National Register? Cite nomination name in box 22 cont. (page 3)
14. Area(s) of significance:			
		17. Original or significant owner:	20. National Register eligible?
			Historic District Potential? ☐
21. History and significance on continuation page. ☐		22. Sources of information on continuation page. ☐	Name of Potential District?

ARCHITECTURAL INFORMATIO

23. Category of Property:	30. Roof Material:	37. Windows:
		Type:
24. Vernacular or property type:	31. Chimney placement:	Panes
1-Story Commercial		38. Acreage (rural):
25. Architectural style:	32. Structural system:	Visible from public road? ☐
Modern Movements		39. Changes: (describe in box 41 cont.)
26. Plan Shape:		☐ Addition Date(s)
	33. Exterior wall cladding:	☐ Altered Date(s):
27. Number of Stories:		☐ Moved Date(s):
	34. Foundation Material:	☐ Other Date(s)
		Endangered by:
28. No. of bays (1st floor)	35. Basement type:	40. No. outbuildings (describe in box 40 cont.):
29. Roof Type:	36. Front Porch Type:	41. Further description of building features and associated resources on continuation page. ☐

OTHER

42: Current Owner/address:	43. Inventory form prepared by (name):	44. Survey date:
NEW WORLD PASTA CO		
		45. Date of revisions:
85 SHANNON RD	Additional Information/revisions by:	
HARRISBURG PA 17112		Survey Category:
FOR SHPO USE:		☐ RLS ☐ ILS ☐ Significant Properties Lis

Date entered in inventory:	Level of survey: ☐ reconnaissance ☐ intensive	Additional research? ☐ yes ☐ no
National Register Status: ☐ listed ☐ in listed district	Other:	
Name:		
☐ pending listing ☐ not eligible		
☐ eligible(district) ☐ eligible (individually)		
☐ not determined		

ARCHITECTURAL/HISTORIC INVENTORY FORM

410-6 E DAVIS ST

LOCATION MAP (include north arrow):	SITE MAP/PLAN (include north arrow):

Insert photograph of primary structure on property:

Photo 1:	Photo 2:
Description:	Description:
Date: CD No.: Image No.	Date: CD No.: Image No.

Photographer:	
Main Photo:	Images2012\CompleteSurveyPhotos\Davis410.jpg

410-6 E DAVIS ST

21.(cont.) History:and significance. Expand box as necessary or add continuation pages.

22. (cont.) Sources of information. Expand box as necessary or add continuation pages.

40. (cont.) Description of environment and outbuilding. Expand box as necessary or add continuation pages.

41. (cont.) Description of primary resource. Expand box as necessary, or add continuation pages.

Concrete block 1-story with center oversized vehicle door; shorter 1-story wing on east. Modest detailing. Appears intact, openings boarded.

410

MISSOURI DEPARTMENT OF NATURAL RESOURCES
STATE HISTORIC PRESERVATION OFFICE, P.O. Box 176, Jefferson City, MO 65102

ARCHITECTURAL/HISTORIC INVENTORY FORM

1. Survey no.	2. Survey name:
SLC-AS-047	Thematic Survey of Midcentury Modern Movement Nonresidential Architecture in St. Louis

3. County:	4. Address:
St. Louis [Independent City]	**2715-41 DAYTON ST**
Alternate address if applicable	

5. City/State:	6. UTM:		or: LAT		7. Township/Range/Section:
St. Louis [Independent City], M			LONG:		T: R: S: N/A

8. Historic Name (if known):	9. Present/other name (if known):

10. Ownership:	11a. Historic Use (if known):	11b. Current Use:

HISTORICAL DATA

12. Construction date:	1949	15. Architect:	18. Previously surveyed? ☐ Cite survey name in box 22 cont. (page 3)
Major addition/alteration date:			
13. Significant date/period:			
		16. Builder/contractor:	19. On National Register? Cite nomination name in box 22 cont. (page 3)
14. Area(s) of significance:			
		17. Original or significant owner:	20. National Register eligible?
			Historic District Potential? ☐
21. History and significance on continuation page. ☐		22. Sources of information on continuation page. ☐	Name of Potential District?

ARCHITECTURAL INFORMATIO

23. Category of Property:	30. Roof Material:	37. Windows:
		Type:
24. Vernacular or property type:	31. Chimney placement:	Panes
Church		38. Acreage (rural):
25. Architectural style:	32. Structural system:	Visible from public road? ☐
Modern Movements		39. Changes: (describe in box 41 cont.)
26. Plan Shape:		☐ Addition Date(s)
	33. Exterior wall cladding:	☐ Altered Date(s):
27. Number of Stories:		☐ Moved Date(s):
	34. Foundation Material:	☐ Other Date(s)
		Endangered by:
28. No. of bays (1st floor)	35. Basement type:	40. No. outbuildings (describe in box 40 cont.):
29. Roof Type:	36. Front Porch Type:	41. Further description of building features and associated resources on continuation page. ☐

OTHER

42: Current Owner/address:	43. Inventory form prepared by (name):	44. Survey date:
PRINCE OF PEACE MBC		
		45. Date of revisions:
2741 DAYTON ST	Additional Information/revisions by:	
ST LOUIS MO 63106		Survey Category:
FOR SHPO USE:		☐ RLS ☐ ILS ☐ Significant Properties Lis

Date entered in inventory:	Level of survey: ☐ reconnaissance ☐ intensive	Additional research? ☐ yes ☐ no
National Register Status: ☐ listed ☐ in listed district	Other:	
Name:		
☐ pending listing ☐ not eligible		
☐ eligible(district) ☐ eligible (individually)		
☐ not determined		

ARCHITECTURAL/HISTORIC INVENTORY FORM

2715-41 DAYTON ST

LOCATION MAP (include north arrow):	SITE MAP/PLAN (include north arrow):

Insert photograph of primary structure on property:

Photo 1:	Photo 2:
Description:	Description:
Date: CD No.: Image No.	Date: CD No.: Image No.

Photographer:	
Main Photo:	Images2012\CompleteSurveyPhotos\Dayton2715_41.JPG

2715-41 DAYTON ST

21.(cont.) History:and significance. Expand box as necessary or add continuation pages.

22. (cont.) Sources of information. Expand box as necessary or add continuation pages.

40. (cont.) Description of environment and outbuilding. Expand box as necessary or add continuation pages.

41. (cont.) Description of primary resource. Expand box as necessary, or add continuation pages.

Originally Prince of Peace Methodist Baptist Church. Blonde Brick. Cast Concrete accents. Stiritz: St. Louis Historic Churches and Synagogues has date of 1948.

MISSOURI DEPARTMENT OF NATURAL RESOURCES
STATE HISTORIC PRESERVATION OFFICE, P.O. Box 176, Jefferson City, MO 65102

ARCHITECTURAL/HISTORIC INVENTORY FORM

1. Survey no.	2. Survey name:
SLC-AS-047	Thematic Survey of Midcentury Modern Movement Nonresidential Architecture in St. Louis

3. County:	4. Address:
St. Louis [Independent City]	**2953-9 DAYTON ST**
Alternate address if applicable	

5. City/State:	6. UTM:		or: LAT		7. Township/Range/Section:
St. Louis [Independent City], M			LONG:		T: R: S: N/A

8. Historic Name (if known):	9. Present/other name (if known):

10. Ownership:	11a. Historic Use (if known):	11b. Current Use:

HISTORICAL DATA

12. Construction date:	1973	15. Architect:	18. Previously surveyed? ☐ Cite survey name in box 22 cont. (page 3)
Major addition/alteration date:			
13. Significant date/period:			
		16. Builder/contractor:	19. On National Register? Cite nomination name in box 22 cont. (page 3)
14. Area(s) of significance:			
		17. Original or significant owner:	20. National Register eligible?
			Historic District Potential? ☐
21. History and significance on continuation page. ☐		22. Sources of information on continuation page. ☐	Name of Potential District?

ARCHITECTURAL INFORMATIO

23. Category of Property:	30. Roof Material:	37. Windows:
		Type:
24. Vernacular or property type:	31. Chimney placement:	Panes
Church		38. Acreage (rural):
25. Architectural style:	32. Structural system:	Visible from public road? ☐
Modern Movements		39. Changes: (describe in box 41 cont.)
26. Plan Shape:		☐ Addition Date(s)
	33. Exterior wall cladding:	☐ Altered Date(s):
27. Number of Stories:		☐ Moved Date(s):
	34. Foundation Material:	☐ Other Date(s)
		Endangered by:
28. No. of bays (1st floor)	35. Basement type:	40. No. outbuildings (describe in box 40 cont.):
29. Roof Type:	36. Front Porch Type:	41. Further description of building features and associated resources on continuation page. ☐

OTHER

42: Current Owner/address:	43. Inventory form prepared by (name):	44. Survey date:
UNION M.B. CHURCH		
		45. Date of revisions:
2957 DAYTON ST	Additional Information/revisions by:	
ST LOUIS MO 63106		Survey Category: ☐ RLS ☐ ILS ☐ Significant Properties Lis

FOR SHPO USE:

Date entered in inventory:	Level of survey: ☐ reconnaissance ☐ intensive	Additional research? ☐ yes ☐ no
National Register Status: ☐ listed ☐ in listed district	Other:	
Name:		
☐ pending listing ☐ not eligible		
☐ eligible(district) ☐ eligible (individually)		
☐ not determined		

ARCHITECTURAL/HISTORIC INVENTORY FORM

2953-9 DAYTON ST

LOCATION MAP (include north arrow):	SITE MAP/PLAN (include north arrow):

Insert photograph of primary structure on property:

Photo 1:	Photo 2:
Description:	Description:
Date: CD No.: Image No.	Date: CD No.: Image No.

Photographer:	
Main Photo:	Images2012\CompleteSurveyPhotos\Dayton2953_59.JPG

2953-9 DAYTON ST

21.(cont.) History:and significance. Expand box as necessary or add continuation pages.

22. (cont.) Sources of information. Expand box as necessary or add continuation pages.

40. (cont.) Description of environment and outbuilding. Expand box as necessary or add continuation pages.

41. (cont.) Description of primary resource. Expand box as necessary, or add continuation pages.

Fornt facing gable. Simple wooden spire.

UNION

MISSOURI DEPARTMENT OF NATURAL RESOURCES
STATE HISTORIC PRESERVATION OFFICE, P.O. Box 176, Jefferson City, MO 65102

ARCHITECTURAL/HISTORIC INVENTORY FORM

1. Survey no.	2. Survey name:
SLC-AS-047	Thematic Survey of Modern Movement Architecture in St. Louis

3. County:	4. Address:
St. Louis [Independent City]	**310 DEBALIVIERE AV**
Alternate address if applicable	

5. City/State:	6. UTM:		or: LAT		7. Township/Range/Section:
St. Louis [Independent City], M			LONG:		T: R: S: N/A

8. Historic Name (if known):	9. Present/other name (if known):

10. Ownership:	11a. Historic Use (if known):	11b. Current Use:

HISTORICAL DATA

12. Construction date:	1968	15. Architect:	18. Previously surveyed? ☐ Cite survey name in box 22 cont. (page 3)
Major addition/alteration date:			
13. Significant date/period:			
		16. Builder/contractor:	19. On National Register? Cite nomination name in box 22 cont. (page 3)
14. Area(s) of significance:			
		17. Original or significant owner:	20. National Register eligible?
			Historic District Potential? ☐
21. History and significance on continuation page. ☐		22. Sources of information on continuation page. ☐	Name of Potential District?

ARCHITECTURAL INFORMATIO

23. Category of Property:	30. Roof Material:	37. Windows:
		Type:
24. Vernacular or property type:	31. Chimney placement:	Panes
1-Story Commercial		38. Acreage (rural):
25. Architectural style:	32. Structural system:	Visible from public road? ☐
Modern Movements		39. Changes: (describe in box 41 cont.)
26. Plan Shape:		☐ Addition Date(s)
	33. Exterior wall cladding:	☐ Altered Date(s):
27. Number of Stories:		☐ Moved Date(s):
	34. Foundation Material:	☐ Other Date(s)
		Endangered by:
28. No. of bays (1st floor)	35. Basement type:	40. No. outbuildings (describe in box 40 cont.):
29. Roof Type:	36. Front Porch Type:	41. Further description of building features and associated resources on continuation page. ☐

OTHER

42: Current Owner/address:	43. Inventory form prepared by (name):	44. Survey date:
GERHART REALTY CO C/O PANTHEON CORP		45. Date of revisions:
528 OLIVE CT	Additional Information/revisions by:	
ST LOUIS MO 63119		Survey Category: ☐ RLS ☐ ILS ☐ Significant Properties Lis

FOR SHPO USE:

Date entered in inventory:	Level of survey: ☐ reconnaissance ☐ intensive	Additional research? ☐ yes ☐ no
National Register Status: ☐ listed ☐ in listed district	Other:	
Name:		
☐ pending listing ☐ not eligible ☐ eligible(district) ☐ eligible (individually) ☐ not determined		

ARCHITECTURAL/HISTORIC INVENTORY FORM

310 DEBALIVIERE AV

LOCATION MAP (include north arrow):	SITE MAP/PLAN (include north arrow):

Insert photograph of primary structure on property:

Photo 1:	Photo 2:
Description:	Description:
Date: CD No.: Image No.	Date: CD No.: Image No.

Photographer:	
Main Photo:	Images2012\CompleteSurveyPhotos\DeBaliviere310.JPG

310 DEBALIVIERE AV

21.(cont.) History:and significance. Expand box as necessary or add continuation pages.

22. (cont.) Sources of information. Expand box as necessary or add continuation pages.

40. (cont.) Description of environment and outbuilding. Expand box as necessary or add continuation pages.

41. (cont.) Description of primary resource. Expand box as necessary, or add continuation pages.

façade remodeled with EIFT or stucco

MISSOURI DEPARTMENT OF NATURAL RESOURCES
STATE HISTORIC PRESERVATION OFFICE, P.O. Box 176, Jefferson City, MO 65102

ARCHITECTURAL/HISTORIC INVENTORY FORM

1. Survey no.	2. Survey name:
SLC-AS-047	Thematic Survey of Midcentury Modern Movement Nonresidential Architecture in St. Louis

3. County:	4. Address:
St. Louis [Independent City]	**500-20 DEBALIVIERE AV**
Alternate address if applicable	

5. City/State:	6. UTM:		or: LAT		7. Township/Range/Section:
St. Louis [Independent City], M			LONG:		T: R: S: N/A

8. Historic Name (if known):	9. Present/other name (if known):

10. Ownership:	11a. Historic Use (if known):	11b. Current Use:

HISTORICAL DATA

12. Construction date:	1966	15. Architect:	18. Previously surveyed? ☐ Cite survey name in box 22 cont. (page 3)
Major addition/alteration date:			
13. Significant date/period:			
		16. Builder/contractor:	19. On National Register? Cite nomination name in box 22 cont. (page 3)
14. Area(s) of significance:			
		17. Original or significant owner:	20. National Register eligible?
			Historic District Potential? ☐
21. History and significance on continuation page. ☐		22. Sources of information on continuation page. ☐	Name of Potential District?

ARCHITECTURAL INFORMATIO

23. Category of Property:	30. Roof Material:	37. Windows:
		Type:
24. Vernacular or property type:	31. Chimney placement:	Panes
School		38. Acreage (rural):
25. Architectural style:	32. Structural system:	Visible from public road? ☐
Modern Movements		39. Changes: (describe in box 41 cont.)
26. Plan Shape:		☐ Addition Date(s)
	33. Exterior wall cladding:	☐ Altered Date(s):
27. Number of Stories:		☐ Moved Date(s):
	34. Foundation Material:	☐ Other Date(s)
		Endangered by:
28. No. of bays (1st floor)	35. Basement type:	40. No. outbuildings (describe in box 40 cont.):
29. Roof Type:	36. Front Porch Type:	41. Further description of building features and associated resources on continuation page. ☐

OTHER

42: Current Owner/address:	43. Inventory form prepared by (name):	44. Survey date:
CROSSROADS SCHOOL C/O HUBBARD RADIO ST LOUIS LLC		45. Date of revisions:
500 DEBALIVIERE PL	Additional Information/revisions by:	
ST LOUIS MO 63112		Survey Category: ☐ RLS ☐ ILS ☐ Significant Properties Lis

FOR SHPO USE:

Date entered in inventory:	Level of survey: ☐ reconnaissance ☐ intensive	Additional research? ☐ yes ☐ no
National Register Status: ☐ listed ☐ in listed district	Other:	
Name:		
☐ pending listing ☐ not eligible ☐ eligible(district) ☐ eligible (individually) ☐ not determined		

ARCHITECTURAL/HISTORIC INVENTORY FORM

500-20 DEBALIVIERE AV

LOCATION MAP (include north arrow):	SITE MAP/PLAN (include north arrow):

Insert photograph of primary structure on property:

Photo 1:	Photo 2:
Description:	Description:
Date: CD No.: Image No.	Date: CD No.: Image No.

Photographer:	
Main Photo:	Images2012\CompleteSurveyPhotos\DeBaliviere500.JPG

500-20 DEBALIVIERE AV

21.(cont.) History:and significance. Expand box as necessary or add continuation pages.

22. (cont.) Sources of information. Expand box as necessary or add continuation pages.

40. (cont.) Description of environment and outbuilding. Expand box as necessary or add continuation pages.

41. (cont.) Description of primary resource. Expand box as necessary, or add continuation pages.

new school building lin front - not sure how much long, narrow building altered

MISSOURI DEPARTMENT OF NATURAL RESOURCES
STATE HISTORIC PRESERVATION OFFICE, P.O. Box 176, Jefferson City, MO 65102

ARCHITECTURAL/HISTORIC INVENTORY FORM

1. Survey no.	2. Survey name:
SLC-AS-047	Thematic Survey of Modern Movement Architecture in St. Louis

3. County:	4. Address:
St. Louis [Independent City]	**541 DEBALIVIERE AV**
Alternate address if applicable	

5. City/State:	6. UTM:		or: LAT		7. Township/Range/Section:
			LONG:		T: R: S: N/A

8. Historic Name (if known):	9. Present/other name (if known):

10. Ownership:	11a. Historic Use (if known):	11b. Current Use:

HISTORICAL DATA

12. Construction date:	15. Architect:	18. Previously surveyed? ☐ Cite survey name in box 22 cont. (page 3)
Major addition/alteration date:		
13. Significant date/period:		
	16. Builder/contractor:	19. On National Register? Cite nomination name in box 22 cont. (page 3)
14. Area(s) of significance:		
	17. Original or significant owner:	20. National Register eligible?
		Historic District Potential? ☐
21. History and significance on continuation page. ☐	22. Sources of information on continuation page. ☐	Name of Potential District?

ARCHITECTURAL INFORMATIO

23. Category of Property:	30. Roof Material:	37. Windows: Type:
24. Vernacular or property type:	31. Chimney placement:	Panes
Other-Note in Comments		38. Acreage (rural): Visible from public road? ☐
25. Architectural style:	32. Structural system:	
Modern Movements		39. Changes: (describe in box 41 cont.)
26. Plan Shape:		☐ Addition Date(s)
	33. Exterior wall cladding:	☐ Altered Date(s):
27. Number of Stories:		☐ Moved Date(s):
	34. Foundation Material:	☐ Other Date(s)
		Endangered by:
28. No. of bays (1st floor)	35. Basement type:	40. No. outbuildings (describe in box 40 cont.):
		0
29. Roof Type:	36. Front Porch Type:	41. Further description of building features and associated resources on continuation page. ☐

OTHER

42: Current Owner/address:	43. Inventory form prepared by (name):	44. Survey date:
CITY OF ST LOUIS		
		45. Date of revisions:
	Additional Information/revisions by:	
		Survey Category: ☐ RLS ☐ ILS ☐ Significant Properties Lis

FOR SHPO USE:

Date entered in inventory:	Level of survey: ☐ reconnaissance ☐ intensive	Additional research? ☐ yes ☐ no
National Register Status: ☐ listed ☐ in listed district	Other:	
Name:		
☐ pending listing ☐ not eligible		
☐ eligible(district) ☐ eligible (individually)		
☐ not determined		

ARCHITECTURAL/HISTORIC INVENTORY FORM

541 DEBALIVIERE AV

LOCATION MAP (include north arrow):	SITE MAP/PLAN (include north arrow):

Insert photograph of primary structure on property:

Photo 1:	Photo 2:
Description:	Description:
Date: CD No.: Image No.	Date: CD No.: Image No.

Photographer:	
Main Photo:	Images2012\CompleteSurveyPhotos\DeBaliviere541.jpg

541 DEBALIVIERE AV

21.(cont.) History:and significance. Expand box as necessary or add continuation pages.

22. (cont.) Sources of information. Expand box as necessary or add continuation pages.

40. (cont.) Description of environment and outbuilding. Expand box as necessary or add continuation pages.

41. (cont.) Description of primary resource. Expand box as necessary, or add continuation pages.

Two-story brick firehouse with slightly projecting two-story random coursed ashlar entry bay containing a single vehicular door at the first story. Spandrel panel between 2nd story windows and 1st story door is polished granite.

STATION
ST. LOUIS FIRE DEPARTMENT E-30
ENGINE CO. 30

MISSOURI DEPARTMENT OF NATURAL RESOURCES
STATE HISTORIC PRESERVATION OFFICE, P.O. Box 176, Jefferson City, MO 65102

ARCHITECTURAL/HISTORIC INVENTORY FORM

1. Survey no.	2. Survey name:
SLC-AS-047	Thematic Survey of Modern Movement Architecture in St. Louis

3. County:	4. Address:
St. Louis [Independent City]	**1720 DELMAR BLVD**
Alternate address if applicable	

5. City/State:	6. UTM:		or: LAT		7. Township/Range/Section:
St. Louis [Independent City], M			LONG:		T: R: S: N/A

8. Historic Name (if known):	9. Present/other name (if known):

10. Ownership:	11a. Historic Use (if known):	11b. Current Use:

HISTORICAL DATA

12. Construction date:	15. Architect:	18. Previously surveyed? ☐ Cite survey name in box 22 cont. (page 3)
Major addition/alteration date:		
13. Significant date/period:		
	16. Builder/contractor:	19. On National Register? Cite nomination name in box 22 cont. (page 3)
14. Area(s) of significance:		
	17. Original or significant owner:	20. National Register eligible?
		Historic District Potential? ☐
21. History and significance on continuation page. ☐	22. Sources of information on continuation page. ☐	Name of Potential District?

ARCHITECTURAL INFORMATIO

23. Category of Property:	30. Roof Material:	37. Windows: Type:
24. Vernacular or property type:	31. Chimney placement:	Panes
1-Story Commercial		38. Acreage (rural): Visible from public road? ☐
25. Architectural style:	32. Structural system:	
Modern Movements		39. Changes: (describe in box 41 cont.)
26. Plan Shape:		☐ Addition Date(s)
	33. Exterior wall cladding:	☐ Altered Date(s):
27. Number of Stories:		☐ Moved Date(s):
	34. Foundation Material:	☐ Other Date(s)
		Endangered by:
28. No. of bays (1st floor)	35. Basement type:	40. No. outbuildings (describe in box 40 cont.):
29. Roof Type:	36. Front Porch Type:	41. Further description of building features and associated resources on continuation page. ☐

OTHER

42: Current Owner/address:	43. Inventory form prepared by (name):	44. Survey date:
GOLDENBERG, JEROME B & DEVORAH C/O 1720 DELMAR LLC		45. Date of revisions:
10000 WATSON RD STE 1L5	Additional Information/revisions by:	
ST LOUIS MO 63126		Survey Category: ☐ RLS ☐ ILS ☐ Significant Properties Lis

FOR SHPO USE:

Date entered in inventory:	Level of survey: ☐ reconnaissance ☐ intensive	Additional research? ☐ yes ☐ no
National Register Status: ☐ listed ☐ in listed district	Other:	
Name:		
☐ pending listing ☐ not eligible		
☐ eligible(district) ☐ eligible (individually)		
☐ not determined		

ARCHITECTURAL/HISTORIC INVENTORY FORM

1720 DELMAR BLVD

LOCATION MAP (include north arrow):	SITE MAP/PLAN (include north arrow):

Insert photograph of primary structure on property:

Photo 1:	Photo 2:
Description:	Description:
Date: CD No.: Image No.	Date: CD No.: Image No.

Photographer:	
Main Photo:	Images2012\CompleteSurveyPhotos\Delmar1720.JPG

1720 DELMAR BLVD

21.(cont.) History:and significance. Expand box as necessary or add continuation pages.

22. (cont.) Sources of information. Expand box as necessary or add continuation pages.

40. (cont.) Description of environment and outbuilding. Expand box as necessary or add continuation pages.

41. (cont.) Description of primary resource. Expand box as necessary, or add continuation pages.

brick façade above tall cast stone/limestone watertable/raised basement; so windows set higih in wall with aluminum sash; entrance at one end slightly recessed and wall rises above in stepped form.

YOUR
CAGE FREE
DAYCARE
314-241-2312
DOGGIE DAYCARE
314-241-2315
GROOMING SALON
4X4

MISSOURI DEPARTMENT OF NATURAL RESOURCES
STATE HISTORIC PRESERVATION OFFICE, P.O. Box 176, Jefferson City, MO 65102

ARCHITECTURAL/HISTORIC INVENTORY FORM

1. Survey no.	2. Survey name:
SLC-AS-047	Thematic Survey of Modern Movement Architecture in St. Louis

3. County:	4. Address:
St. Louis [Independent City]	**1735 DELMAR BLVD**
Alternate address if applicable	

5. City/State:	6. UTM:		or: LAT		7. Township/Range/Section:
St. Louis [Independent City], M			LONG:		T: R: S: N/A

8. Historic Name (if known):	9. Present/other name (if known):

10. Ownership:	11a. Historic Use (if known):	11b. Current Use:

HISTORICAL DATA

12. Construction date:	15. Architect:	18. Previously surveyed? ☐ Cite survey name in box 22 cont. (page 3)
Major addition/alteration date:		
13. Significant date/period:		
	16. Builder/contractor:	19. On National Register? Cite nomination name in box 22 cont. (page 3)
14. Area(s) of significance:		
	17. Original or significant owner:	20. National Register eligible?
		Historic District Potential? ☐
21. History and significance on continuation page. ☐	22. Sources of information on continuation page. ☐	Name of Potential District?

ARCHITECTURAL INFORMATIO

23. Category of Property:	30. Roof Material:	37. Windows: Type:
24. Vernacular or property type:	31. Chimney placement:	Panes
Office in Front of Other Use		38. Acreage (rural): Visible from public road? ☐
25. Architectural style:	32. Structural system:	
Modern Movements		39. Changes: (describe in box 41 cont.)
26. Plan Shape:		☐ Addition Date(s)
	33. Exterior wall cladding:	☐ Altered Date(s):
27. Number of Stories:		☐ Moved Date(s):
	34. Foundation Material:	☐ Other Date(s)
		Endangered by:
28. No. of bays (1st floor)	35. Basement type:	40. No. outbuildings (describe in box 40 cont.):
29. Roof Type:	36. Front Porch Type:	41. Further description of building features and associated resources on continuation page. ☐

OTHER

42: Current Owner/address:	43. Inventory form prepared by (name):	44. Survey date:
1735 DELMAR LLC		45. Date of revisions:
8423 BIG BEND RD	Additional Information/revisions by:	
WEBSTER GVS MO 63119		Survey Category: ☐ RLS ☐ ILS ☐ Significant Properties Lis

FOR SHPO USE:

Date entered in inventory:	Level of survey: ☐ reconnaissance ☐ intensive	Additional research? ☐ yes ☐ no
National Register Status: ☐ listed ☐ in listed district	Other:	
Name:		
☐ pending listing ☐ not eligible		
☐ eligible(district) ☐ eligible (individually)		
☐ not determined		

ARCHITECTURAL/HISTORIC INVENTORY FORM

1735 DELMAR BLVD

LOCATION MAP (include north arrow):	SITE MAP/PLAN (include north arrow):

Insert photograph of primary structure on property:

Photo 1:	Photo 2:
Description:	Description:
Date: CD No.: Image No.	Date: CD No.: Image No.

Photographer:	
Main Photo:	Images2012\CompleteSurveyPhotos\Delmar1735.JPG

1735 DELMAR BLVD

21.(cont.) History:and significance. Expand box as necessary or add continuation pages.

22. (cont.) Sources of information. Expand box as necessary or add continuation pages.

40. (cont.) Description of environment and outbuilding. Expand box as necessary or add continuation pages.

41. (cont.) Description of primary resource. Expand box as necessary, or add continuation pages.

one-story corner building; projecting entrance with stone surround on Delmar; horizontal canopy above windows turns corner Delmar to 18th Street; windows replaced; vehicular entranct at north end of 18th Street façade

FOR LEASE
740-2027
FOR LEASE

MISSOURI DEPARTMENT OF NATURAL RESOURCES
STATE HISTORIC PRESERVATION OFFICE, P.O. Box 176, Jefferson City, MO 65102

ARCHITECTURAL/HISTORIC INVENTORY FORM

1. Survey no.	2. Survey name:
SLC-AS-047	Thematic Survey of Midcentury Modern Movement Nonresidential Architecture in St. Louis

3. County:	4. Address:
St. Louis [Independent City]	**1901-15 DELMAR BLVD**
Alternate address if applicable	

5. City/State:	6. UTM:		or: LAT		7. Township/Range/Section:
St. Louis [Independent City], M			LONG:		T: R: S: N/A

8. Historic Name (if known):	9. Present/other name (if known):

10. Ownership:	11a. Historic Use (if known):	11b. Current Use:

HISTORICAL DATA

12. Construction date:	1960	15. Architect:	18. Previously surveyed? ☐ Cite survey name in box 22 cont. (page 3)
Major addition/alteration date:			
13. Significant date/period:			
		16. Builder/contractor:	19. On National Register? Cite nomination name in box 22 cont. (page 3)
14. Area(s) of significance:			
		17. Original or significant owner:	20. National Register eligible?
			Historic District Potential? ☐
21. History and significance on continuation page. ☐		22. Sources of information on continuation page. ☐	Name of Potential District?

ARCHITECTURAL INFORMATIO

23. Category of Property:	30. Roof Material:	37. Windows: Type:
24. Vernacular or property type:	31. Chimney placement:	Panes
Industrial/Warehouse		38. Acreage (rural): Visible from public road? ☐
25. Architectural style:	32. Structural system:	
Modern Movements		39. Changes: (describe in box 41 cont.)
26. Plan Shape:		☐ Addition Date(s)
	33. Exterior wall cladding:	☐ Altered Date(s):
27. Number of Stories:		☐ Moved Date(s):
	34. Foundation Material:	☐ Other Date(s)
		Endangered by:
28. No. of bays (1st floor)	35. Basement type:	40. No. outbuildings (describe in box 40 cont.):
29. Roof Type:	36. Front Porch Type:	41. Further description of building features and associated resources on continuation page. ☐

OTHER

42: Current Owner/address:	43. Inventory form prepared by (name):	44. Survey date:
KLL LLC		
		45. Date of revisions:
6259 WHISPER BEND DR	Additional Information/revisions by:	
ST LOUIS MO 63129		Survey Category: ☐ RLS ☐ ILS ☐ Significant Properties Lis

FOR SHPO USE:

Date entered in inventory:	Level of survey: ☐ reconnaissance ☐ intensive	Additional research? ☐ yes ☐ no
National Register Status: ☐ listed ☐ in listed district	Other:	
Name:		
☐ pending listing ☐ not eligible		
☐ eligible(district) ☐ eligible (individually)		
☐ not determined		

ARCHITECTURAL/HISTORIC INVENTORY FORM

1901-15 DELMAR BLVD

LOCATION MAP (include north arrow):	SITE MAP/PLAN (include north arrow):

Insert photograph of primary structure on property:

Photo 1:	Photo 2:
Description:	Description:
Date: CD No.: Image No.	Date: CD No.: Image No.

Photographer:	
Main Photo:	Images2012\CompleteSurveyPhotos\Delmar1901.JPG

1901-15 DELMAR BLVD

21.(cont.) History:and significance. Expand box as necessary or add continuation pages.

22. (cont.) Sources of information. Expand box as necessary or add continuation pages.

40. (cont.) Description of environment and outbuilding. Expand box as necessary or add continuation pages.

41. (cont.) Description of primary resource. Expand box as necessary, or add continuation pages.

utilitarian brick building; windows on both street facades.

FRITZ BROTHERS, INC.
1901

MISSOURI DEPARTMENT OF NATURAL RESOURCES
STATE HISTORIC PRESERVATION OFFICE, P.O. Box 176, Jefferson City, MO 65102

ARCHITECTURAL/HISTORIC INVENTORY FORM

1. Survey no.	2. Survey name:
SLC-AS-047	Thematic Survey of Midcentury Modern Movement Nonresidential Architecture in St. Louis

3. County:	4. Address:
St. Louis [Independent City]	**1906-18 DELMAR BLVD**
Alternate address if applicable	

5. City/State:	6. UTM:		or: LAT		7. Township/Range/Section:
St. Louis [Independent City], M			LONG:		T: R: S: N/A

8. Historic Name (if known):	9. Present/other name (if known):

10. Ownership:	11a. Historic Use (if known):	11b. Current Use:

HISTORICAL DATA

12. Construction date:	1951	15. Architect:	18. Previously surveyed? ☐ Cite survey name in box 22 cont. (page 3)
Major addition/alteration date:			
13. Significant date/period:			
		16. Builder/contractor:	19. On National Register? Cite nomination name in box 22 cont. (page 3)
14. Area(s) of significance:			
		17. Original or significant owner:	20. National Register eligible?
			Historic District Potential? ☐
21. History and significance on continuation page. ☐		22. Sources of information on continuation page. ☐	Name of Potential District?

ARCHITECTURAL INFORMATIO

23. Category of Property:	30. Roof Material:	37. Windows: Type:
24. Vernacular or property type:	31. Chimney placement:	Panes
Industrial/Warehouse		38. Acreage (rural): Visible from public road? ☐
25. Architectural style:	32. Structural system:	
Modern Movements		39. Changes: (describe in box 41 cont.)
26. Plan Shape:		☐ Addition Date(s)
	33. Exterior wall cladding:	☐ Altered Date(s):
27. Number of Stories:		☐ Moved Date(s):
	34. Foundation Material:	☐ Other Date(s)
		Endangered by:
28. No. of bays (1st floor)	35. Basement type:	40. No. outbuildings (describe in box 40 cont.):
29. Roof Type:	36. Front Porch Type:	41. Further description of building features and associated resources on continuation page. ☐

OTHER

42: Current Owner/address:	43. Inventory form prepared by (name):	44. Survey date:
TANOD REAL ESTATE AND DEVELOPMENT		45. Date of revisions:
14886 HWY 160	Additional Information/revisions by:	
FORSYTH MO 65653		Survey Category: ☐ RLS ☐ ILS ☐ Significant Properties Lis

FOR SHPO USE:

Date entered in inventory:	Level of survey: ☐ reconnaissance ☐ intensive	Additional research? ☐ yes ☐ no
National Register Status: ☐ listed ☐ in listed district	Other:	
Name:		
☐ pending listing ☐ not eligible		
☐ eligible(district) ☐ eligible (individually)		
☐ not determined		

ARCHITECTURAL/HISTORIC INVENTORY FORM

1906-18 DELMAR BLVD

LOCATION MAP (include north arrow):	SITE MAP/PLAN (include north arrow):

Insert photograph of primary structure on property:

Photo 1:	Photo 2:
Description:	Description:
Date: CD No.: Image No.	Date: CD No.: Image No.

Photographer:	
Main Photo:	Images2012\CompleteSurveyPhotos\Delmar1906.JPG

1906-18 DELMAR BLVD

21.(cont.) History:and significance. Expand box as necessary or add continuation pages.

22. (cont.) Sources of information. Expand box as necessary or add continuation pages.

40. (cont.) Description of environment and outbuilding. Expand box as necessary or add continuation pages.

41. (cont.) Description of primary resource. Expand box as necessary, or add continuation pages.

Brick with windows

MISSOURI DEPARTMENT OF NATURAL RESOURCES
STATE HISTORIC PRESERVATION OFFICE, P.O. Box 176, Jefferson City, MO 65102

ARCHITECTURAL/HISTORIC INVENTORY FORM

1. Survey no.	2. Survey name:
SLC-AS-047	Thematic Survey of Midcentury Modern Movement Nonresidential Architecture in St. Louis

3. County:	4. Address:
St. Louis [Independent City]	**1917 DELMAR BLVD**
Alternate address if applicable	

5. City/State:	6. UTM:		or: LAT		7. Township/Range/Section:
St. Louis [Independent City], M			LONG:		T: R: S: N/A

8. Historic Name (if known):	9. Present/other name (if known):

10. Ownership:	11a. Historic Use (if known):	11b. Current Use:

HISTORICAL DATA

12. Construction date:	1962	15. Architect:	18. Previously surveyed? ☐ Cite survey name in box 22 cont. (page 3)
Major addition/alteration date:			
13. Significant date/period:			
		16. Builder/contractor:	19. On National Register? Cite nomination name in box 22 cont. (page 3)
14. Area(s) of significance:			
		17. Original or significant owner:	20. National Register eligible?
			Historic District Potential? ☐
21. History and significance on continuation page. ☐		22. Sources of information on continuation page. ☐	Name of Potential District?

ARCHITECTURAL INFORMATIO

23. Category of Property:	30. Roof Material:	37. Windows:
		Type:
24. Vernacular or property type:	31. Chimney placement:	Panes
Industrial/Warehouse		38. Acreage (rural):
25. Architectural style:	32. Structural system:	Visible from public road? ☐
Modern Movements		39. Changes: (describe in box 41 cont.)
26. Plan Shape:		☐ Addition Date(s)
	33. Exterior wall cladding:	☐ Altered Date(s):
27. Number of Stories:		☐ Moved Date(s):
	34. Foundation Material:	☐ Other Date(s)
		Endangered by:
28. No. of bays (1st floor)	35. Basement type:	40. No. outbuildings (describe in box 40 cont.):
29. Roof Type:	36. Front Porch Type:	41. Further description of building features and associated resources on continuation page. ☐

OTHER

42: Current Owner/address:	43. Inventory form prepared by (name):	44. Survey date:
CSO LLC		
		45. Date of revisions:
1923 DELMAR	Additional Information/revisions by:	
ST LOUIS MO 63103		Survey Category:
		☐ RLS ☐ ILS ☐ Significant Properties Lis

FOR SHPO USE:

Date entered in inventory:	Level of survey: ☐ reconnaissance ☐ intensive	Additional research? ☐ yes ☐ no
National Register Status: ☐ listed ☐ in listed district	Other:	
Name:		
☐ pending listing ☐ not eligible		
☐ eligible(district) ☐ eligible (individually)		
☐ not determined		

ARCHITECTURAL/HISTORIC INVENTORY FORM

1917 DELMAR BLVD

LOCATION MAP (include north arrow):	SITE MAP/PLAN (include north arrow):

Insert photograph of primary structure on property:

Photo 1:	Photo 2:
Description:	Description:
Date: CD No.: Image No.	Date: CD No.: Image No.

Photographer:	
Main Photo:	Images2012\CompleteSurveyPhotos\Delmar1917.JPG

1917 DELMAR BLVD

21.(cont.) History:and significance. Expand box as necessary or add continuation pages.

22. (cont.) Sources of information. Expand box as necessary or add continuation pages.

40. (cont.) Description of environment and outbuilding. Expand box as necessary or add continuation pages.

41. (cont.) Description of primary resource. Expand box as necessary, or add continuation pages.

similar materials and detailing to 1901 Delmar; otherwise utilitarian; windows

DELMAR WHOLESALE

MISSOURI DEPARTMENT OF NATURAL RESOURCES
STATE HISTORIC PRESERVATION OFFICE, P.O. Box 176, Jefferson City, MO 65102

ARCHITECTURAL/HISTORIC INVENTORY FORM

1. Survey no.	2. Survey name:
SLC-AS-047	Thematic Survey of Midcentury Modern Movement Nonresidential Architecture in St. Louis

3. County:	4. Address:
St. Louis [Independent City]	**2025-35 DELMAR BLVD**
Alternate address if applicable	

5. City/State:	6. UTM:		or: LAT		7. Township/Range/Section:
St. Louis [Independent City], M			LONG:		T: R: S: N/A

8. Historic Name (if known):	9. Present/other name (if known):

10. Ownership:	11a. Historic Use (if known):	11b. Current Use:

HISTORICAL DATA

12. Construction date:	1952	15. Architect:	18. Previously surveyed? ☐ Cite survey name in box 22 cont. (page 3)
Major addition/alteration date:			
13. Significant date/period:			
		16. Builder/contractor:	19. On National Register? Cite nomination name in box 22 cont. (page 3)
14. Area(s) of significance:			
		17. Original or significant owner:	20. National Register eligible?
			Historic District Potential? ☐
21. History and significance on continuation page. ☐		22. Sources of information on continuation page. ☐	Name of Potential District?

ARCHITECTURAL INFORMATIO

23. Category of Property:	30. Roof Material:	37. Windows:
		Type:
24. Vernacular or property type:	31. Chimney placement:	Panes
Industrial/Warehouse		38. Acreage (rural):
25. Architectural style:	32. Structural system:	Visible from public road? ☐
Modern Movements		39. Changes: (describe in box 41 cont.)
26. Plan Shape:		☐ Addition Date(s)
	33. Exterior wall cladding:	☐ Altered Date(s):
27. Number of Stories:		☐ Moved Date(s):
	34. Foundation Material:	☐ Other Date(s)
		Endangered by:
28. No. of bays (1st floor)	35. Basement type:	40. No. outbuildings (describe in box 40 cont.):
29. Roof Type:	36. Front Porch Type:	41. Further description of building features and associated resources on continuation page. ☐

OTHER

42: Current Owner/address:	43. Inventory form prepared by (name):	44. Survey date:
BRADLEY INDUSTRIAL TECHNOLOGY		
		45. Date of revisions:
1907 WASHINGTON AV	Additional Information/revisions by:	
ST LOUIS MO 63103		Survey Category: ☐ RLS ☐ ILS ☐ Significant Properties Lis

FOR SHPO USE:

Date entered in inventory:	Level of survey: ☐ reconnaissance ☐ intensive	Additional research? ☐ yes ☐ no
National Register Status: ☐ listed ☐ in listed district	Other:	
Name:		
☐ pending listing ☐ not eligible		
☐ eligible(district) ☐ eligible (individually)		
☐ not determined		

ARCHITECTURAL/HISTORIC INVENTORY FORM

2025-35 DELMAR BLVD

LOCATION MAP (include north arrow):	SITE MAP/PLAN (include north arrow):

Insert photograph of primary structure on property:

Photo 1:	Photo 2:
Description:	Description:
Date: CD No.: Image No.	Date: CD No.: Image No.

Photographer:	
Main Photo:	Images2012\CompleteSurveyPhotos\Delmar2025.JPG

2025-35 DELMAR BLVD

21.(cont.) History:and significance. Expand box as necessary or add continuation pages.

22. (cont.) Sources of information. Expand box as necessary or add continuation pages.

40. (cont.) Description of environment and outbuilding. Expand box as necessary or add continuation pages.

41. (cont.) Description of primary resource. Expand box as necessary, or add continuation pages.

utilitarian brick flat-roofed buidlings; rear wing has some shaped brick; painted

MISSOURI DEPARTMENT OF NATURAL RESOURCES
STATE HISTORIC PRESERVATION OFFICE, P.O. Box 176, Jefferson City, MO 65102

ARCHITECTURAL/HISTORIC INVENTORY FORM

1. Survey no.	2. Survey name:
SLC-AS-047	Thematic Survey of Midcentury Modern Movement Nonresidential Architecture in St. Louis

3. County:	4. Address:
St. Louis [Independent City]	**2600 DELMAR BLVD**
Alternate address if applicable	

5. City/State:	6. UTM:		or: LAT		7. Township/Range/Section:
St. Louis [Independent City], M			LONG:		T: R: S: N/A

8. Historic Name (if known):	9. Present/other name (if known):

10. Ownership:	11a. Historic Use (if known):	11b. Current Use:

HISTORICAL DATA

12. Construction date:	1969	15. Architect:	18. Previously surveyed? ☐ Cite survey name in box 22 cont. (page 3)
Major addition/alteration date:			
13. Significant date/period:			
		16. Builder/contractor:	19. On National Register? Cite nomination name in box 22 cont. (page 3)
14. Area(s) of significance:			
		17. Original or significant owner:	20. National Register eligible?
			Historic District Potential? ☐
21. History and significance on continuation page. ☐		22. Sources of information on continuation page. ☐	Name of Potential District?

ARCHITECTURAL INFORMATIO

23. Category of Property:	30. Roof Material:	37. Windows:
		Type:
24. Vernacular or property type:	31. Chimney placement:	Panes
Industrial/Warehouse		38. Acreage (rural):
25. Architectural style:	32. Structural system:	Visible from public road? ☐
Modern Movements		39. Changes: (describe in box 41 cont.)
26. Plan Shape:		☐ Addition Date(s)
	33. Exterior wall cladding:	☐ Altered Date(s):
27. Number of Stories:		☐ Moved Date(s):
	34. Foundation Material:	☐ Other Date(s)
		Endangered by:
28. No. of bays (1st floor)	35. Basement type:	40. No. outbuildings (describe in box 40 cont.):
29. Roof Type:	36. Front Porch Type:	41. Further description of building features and associated resources on continuation page. ☐

OTHER

42: Current Owner/address:	43. Inventory form prepared by (name):	44. Survey date:
JEFFERSON DELMAR LLC		
		45. Date of revisions:
2600 DELMAR BLVD	Additional Information/revisions by:	
ST LOUIS MO 63103		Survey Category: ☐ RLS ☐ ILS ☐ Significant Properties Lis

FOR SHPO USE:

Date entered in inventory:	Level of survey: ☐ reconnaissance ☐ intensive	Additional research? ☐ yes ☐ no
National Register Status: ☐ listed ☐ in listed district	Other:	
Name:		
☐ pending listing ☐ not eligible		
☐ eligible(district) ☐ eligible (individually)		
☐ not determined		

ARCHITECTURAL/HISTORIC INVENTORY FORM

2600 DELMAR BLVD

LOCATION MAP (include north arrow):	SITE MAP/PLAN (include north arrow):

Insert photograph of primary structure on property:

Photo 1:	Photo 2:
Description:	Description:
Date: CD No.: Image No.	Date: CD No.: Image No.

Photographer:	
Main Photo:	Images2012\CompleteSurveyPhotos\Delmar2600.JPG

2600 DELMAR BLVD

21.(cont.) History:and significance. Expand box as necessary or add continuation pages.

22. (cont.) Sources of information. Expand box as necessary or add continuation pages.

40. (cont.) Description of environment and outbuilding. Expand box as necessary or add continuation pages.

41. (cont.) Description of primary resource. Expand box as necessary, or add continuation pages.

reskinned

HARRIS
CONSTRUCTION

MISSOURI DEPARTMENT OF NATURAL RESOURCES
STATE HISTORIC PRESERVATION OFFICE, P.O. Box 176, Jefferson City, MO 65102

ARCHITECTURAL/HISTORIC INVENTORY FORM

1. Survey no.	2. Survey name:
SLC-AS-047	Thematic Survey of Midcentury Modern Movement Nonresidential Architecture in St. Louis

3. County:	4. Address:
St. Louis [Independent City]	**2632-48 DELMAR BLVD**
Alternate address if applicable	

5. City/State:	6. UTM:		or: LAT		7. Township/Range/Section:
St. Louis [Independent City], M			LONG:		T: R: S: N/A

8. Historic Name (if known):	9. Present/other name (if known):

10. Ownership:	11a. Historic Use (if known):	11b. Current Use:

HISTORICAL DATA

12. Construction date:	1953	15. Architect:	18. Previously surveyed? ☐ Cite survey name in box 22 cont. (page 3)
Major addition/alteration date:			
13. Significant date/period:			
		16. Builder/contractor:	19. On National Register? Cite nomination name in box 22 cont. (page 3)
14. Area(s) of significance:			
		17. Original or significant owner:	20. National Register eligible?
			Historic District Potential? ☐
21. History and significance on continuation page. ☐		22. Sources of information on continuation page. ☐	Name of Potential District?

ARCHITECTURAL INFORMATIO

23. Category of Property:	30. Roof Material:	37. Windows:
		Type:
24. Vernacular or property type:	31. Chimney placement:	Panes
Industrial/Warehouse		38. Acreage (rural):
25. Architectural style:	32. Structural system:	Visible from public road? ☐
Modern Movements		39. Changes: (describe in box 41 cont.)
26. Plan Shape:		☐ Addition Date(s)
	33. Exterior wall cladding:	☐ Altered Date(s):
27. Number of Stories:		☐ Moved Date(s):
	34. Foundation Material:	☐ Other Date(s)
		Endangered by:
28. No. of bays (1st floor)	35. Basement type:	40. No. outbuildings (describe in box 40 cont.):
29. Roof Type:	36. Front Porch Type:	41. Further description of building features and associated resources on continuation page. ☐

OTHER

42: Current Owner/address:	43. Inventory form prepared by (name):	44. Survey date:
HOLMAN, RANDY		
		45. Date of revisions:
9141 CLAYTON RD	Additional Information/revisions by:	
ST LOUIS MO 63124		Survey Category:
FOR SHPO USE:		☐ RLS ☐ ILS ☐ Significant Properties Lis

Date entered in inventory:		Level of survey: ☐ reconnaissance ☐ intensive	Additional research? ☐ yes ☐ no
National Register Status: ☐ listed ☐ in listed district		Other:	
Name:			
☐ pending listing ☐ not eligible			
☐ eligible(district) ☐ eligible (individually)			
☐ not determined			

ARCHITECTURAL/HISTORIC INVENTORY FORM

2632-48 DELMAR BLVD

LOCATION MAP (include north arrow):	SITE MAP/PLAN (include north arrow):

Insert photograph of primary structure on property:

Photo 1:	Photo 2:
Description:	Description:
Date: CD No.: Image No.	Date: CD No.: Image No.

Photographer:	
Main Photo:	Images2012\CompleteSurveyPhotos\Delmar2632.JPG

2632-48 DELMAR BLVD

21.(cont.) History:and significance. Expand box as necessary or add continuation pages.

22. (cont.) Sources of information. Expand box as necessary or add continuation pages.

40. (cont.) Description of environment and outbuilding. Expand box as necessary or add continuation pages.

41. (cont.) Description of primary resource. Expand box as necessary, or add continuation pages.

roman brick façade, concrete block construction. Windows and doors altered.

2638

MISSOURI DEPARTMENT OF NATURAL RESOURCES
STATE HISTORIC PRESERVATION OFFICE, P.O. Box 176, Jefferson City, MO 65102

ARCHITECTURAL/HISTORIC INVENTORY FORM

1. Survey no.	2. Survey name:
SLC-AS-047	Thematic Survey of Midcentury Modern Movement Nonresidential Architecture in St. Louis

3. County:	4. Address:
St. Louis [Independent City]	**3001-25 DELMAR BLVD**
Alternate address if applicable	

5. City/State:	6. UTM:		or: LAT		7. Township/Range/Section:
St. Louis [Independent City], M			LONG:		T: R: S: N/A

8. Historic Name (if known):	9. Present/other name (if known):

10. Ownership:	11a. Historic Use (if known):	11b. Current Use:

HISTORICAL DATA

12. Construction date:	1956	15. Architect:	18. Previously surveyed? ☐ Cite survey name in box 22 cont. (page 3)
Major addition/alteration date:			
13. Significant date/period:			
		16. Builder/contractor:	19. On National Register? Cite nomination name in box 22 cont. (page 3)
14. Area(s) of significance:			
		17. Original or significant owner:	20. National Register eligible?
			Historic District Potential? ☐
21. History and significance on continuation page. ☐		22. Sources of information on continuation page. ☐	Name of Potential District?

ARCHITECTURAL INFORMATIO

23. Category of Property:	30. Roof Material:	37. Windows:	
		Type:	
24. Vernacular or property type:	31. Chimney placement:	Panes	
Industrial/Warehouse		38. Acreage (rural):	
25. Architectural style:	32. Structural system:	Visible from public road? ☐	
Modern Movements		39. Changes: (describe in box 41 cont.)	
26. Plan Shape:		☐ Addition	Date(s)
	33. Exterior wall cladding:	☐ Altered	Date(s):
27. Number of Stories:		☐ Moved	Date(s):
	34. Foundation Material:	☐ Other	Date(s)
		Endangered by:	
28. No. of bays (1st floor)	35. Basement type:	40. No. outbuildings (describe in box 40 cont.):	
29. Roof Type:	36. Front Porch Type:	41. Further description of building features and associated resources on continuation page. ☐	

OTHER

42: Current Owner/address:	43. Inventory form prepared by (name):	44. Survey date:
BRANNON, SHARON		
		45. Date of revisions:
3001 DELMAR BLVD	Additional Information/revisions by:	
ST LOUIS MO 63103		Survey Category: ☐ RLS ☐ ILS ☐ Significant Properties Lis

FOR SHPO USE:

Date entered in inventory:	Level of survey: ☐ reconnaissance ☐ intensive	Additional research? ☐ yes ☐ no
National Register Status: ☐ listed ☐ in listed district	Other:	
Name:		
☐ pending listing ☐ not eligible		
☐ eligible(district) ☐ eligible (individually)		
☐ not determined		

ARCHITECTURAL/HISTORIC INVENTORY FORM

3001-25 DELMAR BLVD

LOCATION MAP (include north arrow):	SITE MAP/PLAN (include north arrow):

Insert photograph of primary structure on property:

Photo 1:	Photo 2:
Description:	Description:
Date: CD No.: Image No.	Date: CD No.: Image No.

Photographer:	
Main Photo:	Images2012\CompleteSurveyPhotos\Delmar3001_25.JPG

3001-25 DELMAR BLVD

21.(cont.) History:and significance. Expand box as necessary or add continuation pages.

22. (cont.) Sources of information. Expand box as necessary or add continuation pages.

40. (cont.) Description of environment and outbuilding. Expand box as necessary or add continuation pages.

41. (cont.) Description of primary resource. Expand box as necessary, or add continuation pages.

non-descript, loading docks on west side.

GATES IND HOSE
HYD HOSE & FITTINGS
GATES V BELTS
GASKET MATERIALS
CAMLOCKS, BALL VALVES
PUMP PACKINGS
314-533-6300
MISSOURI ELECTRIC
MOTOR CO.
Phone 535-6800

MISSOURI DEPARTMENT OF NATURAL RESOURCES
STATE HISTORIC PRESERVATION OFFICE, P.O. Box 176, Jefferson City, MO 65102

ARCHITECTURAL/HISTORIC INVENTORY FORM

1. Survey no.	2. Survey name:
SLC-AS-047	Thematic Survey of Midcentury Modern Movement Nonresidential Architecture in St. Louis

3. County:	4. Address:
St. Louis [Independent City]	**3106-24 DELMAR BLVD**
Alternate address if applicable	

5. City/State:	6. UTM:		or: LAT		7. Township/Range/Section:
St. Louis [Independent City], M			LONG:		T: R: S: N/A

8. Historic Name (if known):	9. Present/other name (if known):

10. Ownership:	11a. Historic Use (if known):	11b. Current Use:

HISTORICAL DATA

12. Construction date:	1955	15. Architect:	18. Previously surveyed? ☐ Cite survey name in box 22 cont. (page 3)
Major addition/alteration date:			
13. Significant date/period:			
		16. Builder/contractor:	19. On National Register? Cite nomination name in box 22 cont. (page 3)
14. Area(s) of significance:			
		17. Original or significant owner:	20. National Register eligible?
			Historic District Potential? ☐
21. History and significance on continuation page. ☐		22. Sources of information on continuation page. ☐	Name of Potential District?

ARCHITECTURAL INFORMATIO

23. Category of Property:	30. Roof Material:	37. Windows:
		Type:
24. Vernacular or property type:	31. Chimney placement:	Panes
1-Story Commercial		38. Acreage (rural):
25. Architectural style:	32. Structural system:	Visible from public road? ☐
Modern Movements		39. Changes: (describe in box 41 cont.)
26. Plan Shape:		☐ Addition Date(s)
	33. Exterior wall cladding:	☐ Altered Date(s):
27. Number of Stories:		☐ Moved Date(s):
	34. Foundation Material:	☐ Other Date(s)
		Endangered by:
28. No. of bays (1st floor)	35. Basement type:	40. No. outbuildings (describe in box 40 cont.):
29. Roof Type:	36. Front Porch Type:	41. Further description of building features and associated resources on continuation page. ☐

OTHER

42: Current Owner/address:	43. Inventory form prepared by (name):	44. Survey date:
KUNJ INC & KEVIN & URVASHI PATEL		
		45. Date of revisions:
3106-10 DELMAR BLVD	Additional Information/revisions by:	
ST LOUIS MO 63103		Survey Category:
FOR SHPO USE:		☐ RLS ☐ ILS ☐ Significant Properties Lis

Date entered in inventory:		Level of survey: ☐ reconnaissance ☐ intensive	Additional research? ☐ yes ☐ no
National Register Status: ☐ listed ☐ in listed district		Other:	
Name:			
☐ pending listing ☐ not eligible			
☐ eligible(district) ☐ eligible (individually)			
☐ not determined			

ARCHITECTURAL/HISTORIC INVENTORY FORM

3106-24 DELMAR BLVD

LOCATION MAP (include north arrow):	SITE MAP/PLAN (include north arrow):

Insert photograph of primary structure on property:

Photo 1:	Photo 2:
Description:	Description:
Date: CD No.: Image No.	Date: CD No.: Image No.

Photographer:	
Main Photo:	Images2012\CompleteSurveyPhotos\Delmar3106_24.JPG

ARCHITECTURAL/HISTORIC INVENTORY FORM

3106-24 DELMAR BLVD

21.(cont.) History:and significance. Expand box as necessary or add continuation pages.

22. (cont.) Sources of information. Expand box as necessary or add continuation pages.

40. (cont.) Description of environment and outbuilding. Expand box as necessary or add continuation pages.

41. (cont.) Description of primary resource. Expand box as necessary, or add continuation pages.

strip mall. Brick.

We Accept
Utility Payments
$2.99

MISSOURI DEPARTMENT OF NATURAL RESOURCES
STATE HISTORIC PRESERVATION OFFICE, P.O. Box 176, Jefferson City, MO 65102

ARCHITECTURAL/HISTORIC INVENTORY FORM

1. Survey no.	2. Survey name:
SLC-AS-047	Thematic Survey of Midcentury Modern Movement Nonresidential Architecture in St. Louis

3. County:	4. Address:
St. Louis [Independent City]	**3422-4 DELMAR BLVD**
Alternate address if applicable	

5. City/State:	6. UTM:		or: LAT		7. Township/Range/Section:
St. Louis [Independent City], M			LONG:		T: R: S: N/A

8. Historic Name (if known):	9. Present/other name (if known):

10. Ownership:	11a. Historic Use (if known):	11b. Current Use:

HISTORICAL DATA

12. Construction date:	1961	15. Architect:	18. Previously surveyed? ☐ Cite survey name in box 22 cont. (page 3)
Major addition/alteration date:	1969		
13. Significant date/period:			
		16. Builder/contractor:	19. On National Register? Cite nomination name in box 22 cont. (page 3)
14. Area(s) of significance:			
		17. Original or significant owner:	20. National Register eligible?
			Historic District Potential? ☐
21. History and significance on continuation page. ☐		22. Sources of information on continuation page. ☐	Name of Potential District?

ARCHITECTURAL INFORMATIO

23. Category of Property:	30. Roof Material:	37. Windows: Type:
24. Vernacular or property type: Office in Front of Other Use	31. Chimney placement:	Panes
25. Architectural style: Modern Movements	32. Structural system:	38. Acreage (rural): Visible from public road? ☐
26. Plan Shape:		39. Changes: (describe in box 41 cont.) ☐ Addition Date(s)
	33. Exterior wall cladding:	☐ Altered Date(s):
27. Number of Stories:		☐ Moved Date(s):
	34. Foundation Material:	☐ Other Date(s)
		Endangered by:
28. No. of bays (1st floor)	35. Basement type:	40. No. outbuildings (describe in box 40 cont.):
29. Roof Type:	36. Front Porch Type:	41. Further description of building features and associated resources on continuation page. ☐

OTHER

42: Current Owner/address:	43. Inventory form prepared by (name):	44. Survey date:
3424 DELMAR REALTY LLC		45. Date of revisions:
3424 DELMAR BLVD	Additional Information/revisions by:	
ST LOUIS MO 63103		Survey Category: ☐ RLS ☐ ILS ☐ Significant Properties Lis

FOR SHPO USE:

Date entered in inventory:	Level of survey: ☐ reconnaissance ☐ intensive	Additional research? ☐ yes ☐ no
National Register Status: ☐ listed ☐ in listed district	Other:	
Name:		
☐ pending listing ☐ not eligible		
☐ eligible(district) ☐ eligible (individually)		
☐ not determined		

ARCHITECTURAL/HISTORIC INVENTORY FORM

3422-4 DELMAR BLVD

LOCATION MAP (include north arrow):	SITE MAP/PLAN (include north arrow):

Insert photograph of primary structure on property:

Photo 1:	Photo 2:
Description:	Description:
Date: CD No.: Image No.	Date: CD No.: Image No.

Photographer:	
Main Photo:	Images2012\CompleteSurveyPhotos\Delmar3422.JPG

3422-4 DELMAR BLVD

21.(cont.) History:and significance. Expand box as necessary or add continuation pages.

22. (cont.) Sources of information. Expand box as necessary or add continuation pages.

40. (cont.) Description of environment and outbuilding. Expand box as necessary or add continuation pages.

41. (cont.) Description of primary resource. Expand box as necessary, or add continuation pages.

Historic Automotive use? Show room.

AMERICAN SINCE 1929
EXIT ONLY

MISSOURI DEPARTMENT OF NATURAL RESOURCES
STATE HISTORIC PRESERVATION OFFICE, P.O. Box 176, Jefferson City, MO 65102

ARCHITECTURAL/HISTORIC INVENTORY FORM

1. Survey no.	2. Survey name:
SLC-AS-047	Thematic Survey of Midcentury Modern Movement Nonresidential Architecture in St. Louis

3. County:	4. Address:
St. Louis [Independent City]	**4100 DELMAR BLVD**
Alternate address if applicable	

5. City/State:	6. UTM:		or: LAT		7. Township/Range/Section:
St. Louis [Independent City], M			LONG:		T: R: S: N/A

8. Historic Name (if known):	9. Present/other name (if known):

10. Ownership:	11a. Historic Use (if known):	11b. Current Use:

HISTORICAL DATA

12. Construction date:	1956	15. Architect:	18. Previously surveyed? ☐ Cite survey name in box 22 cont. (page 3)
Major addition/alteration date:			
13. Significant date/period:			
		16. Builder/contractor:	19. On National Register? Cite nomination name in box 22 cont. (page 3)
14. Area(s) of significance:			
		17. Original or significant owner:	20. National Register eligible?
			Historic District Potential? ☐
21. History and significance on continuation page. ☐		22. Sources of information on continuation page. ☐	Name of Potential District?

ARCHITECTURAL INFORMATIO

23. Category of Property:	30. Roof Material:	37. Windows:
		Type:
24. Vernacular or property type:	31. Chimney placement:	Panes
1-Story Commercial		38. Acreage (rural):
25. Architectural style:	32. Structural system:	Visible from public road? ☐
Modern Movements		39. Changes: (describe in box 41 cont.)
26. Plan Shape:		☐ Addition Date(s)
	33. Exterior wall cladding:	☐ Altered Date(s):
27. Number of Stories:		☐ Moved Date(s):
	34. Foundation Material:	☐ Other Date(s)
		Endangered by:
28. No. of bays (1st floor)	35. Basement type:	40. No. outbuildings (describe in box 40 cont.):
29. Roof Type:	36. Front Porch Type:	41. Further description of building features and associated resources on continuation page. ☐

OTHER

42: Current Owner/address:	43. Inventory form prepared by (name):	44. Survey date:
ANDERSON, ELNORA		
		45. Date of revisions:
4111 EAST KOSSUTH AV	Additional Information/revisions by:	
ST LOUIS MO 63115		Survey Category:
FOR SHPO USE:		☐ RLS ☐ ILS ☐ Significant Properties Lis

Date entered in inventory:		Level of survey: ☐ reconnaissance ☐ intensive	Additional research? ☐ yes ☐ no
National Register Status: ☐ listed ☐ in listed district		Other:	
Name:			
☐ pending listing ☐ not eligible			
☐ eligible(district) ☐ eligible (individually)			
☐ not determined			

ARCHITECTURAL/HISTORIC INVENTORY FORM

4100 DELMAR BLVD

LOCATION MAP (include north arrow):	SITE MAP/PLAN (include north arrow):

Insert photograph of primary structure on property:

Photo 1:	Photo 2:
Description:	Description:
Date: CD No.: Image No.	Date: CD No.: Image No.

Photographer:	
Main Photo:	Images2012\CompleteSurveyPhotos\Delmar4100a.jpg.JPG

4100 DELMAR BLVD

21.(cont.) History:and significance. Expand box as necessary or add continuation pages.

22. (cont.) Sources of information. Expand box as necessary or add continuation pages.

40. (cont.) Description of environment and outbuilding. Expand box as necessary or add continuation pages.

41. (cont.) Description of primary resource. Expand box as necessary, or add continuation pages.

set back from street as a convenience store would be; currently being remodeled with new façade

MISSOURI DEPARTMENT OF NATURAL RESOURCES
STATE HISTORIC PRESERVATION OFFICE, P.O. Box 176, Jefferson City, MO 65102

ARCHITECTURAL/HISTORIC INVENTORY FORM

1. Survey no.	2. Survey name:
SLC-AS-047	Thematic Survey of Midcentury Modern Movement Nonresidential Architecture in St. Louis

3. County:	4. Address:
St. Louis [Independent City]	**4353 DELMAR BLVD**
Alternate address if applicable	

5. City/State:	6. UTM:		or: LAT		7. Township/Range/Section:
St. Louis [Independent City], M			LONG:		T: R: S: N/A

8. Historic Name (if known):	9. Present/other name (if known):

10. Ownership:	11a. Historic Use (if known):	11b. Current Use:

HISTORICAL DATA

12. Construction date:	1952	15. Architect:	18. Previously surveyed? ☐ Cite survey name in box 22 cont. (page 3)
Major addition/alteration date:			
13. Significant date/period:			
		16. Builder/contractor:	19. On National Register? Cite nomination name in box 22 cont. (page 3)
14. Area(s) of significance:			
		17. Original or significant owner:	20. National Register eligible?
			Historic District Potential? ☐
21. History and significance on continuation page. ☐		22. Sources of information on continuation page. ☐	Name of Potential District?

ARCHITECTURAL INFORMATIO

23. Category of Property:	30. Roof Material:	37. Windows:
		Type:
24. Vernacular or property type:	31. Chimney placement:	Panes
1-Story Commercial		38. Acreage (rural):
25. Architectural style:	32. Structural system:	Visible from public road? ☐
Modern Movements		39. Changes: (describe in box 41 cont.)
26. Plan Shape:		☐ Addition Date(s)
	33. Exterior wall cladding:	☐ Altered Date(s):
27. Number of Stories:		☐ Moved Date(s):
	34. Foundation Material:	☐ Other Date(s)
		Endangered by:
28. No. of bays (1st floor)	35. Basement type:	40. No. outbuildings (describe in box 40 cont.):
29. Roof Type:	36. Front Porch Type:	41. Further description of building features and associated resources on continuation page. ☐

OTHER

42: Current Owner/address:	43. Inventory form prepared by (name):	44. Survey date:
DICKINSON, RICHARD C & BLANCHE		
		45. Date of revisions:
4325 DELMAR BLVD	Additional Information/revisions by:	
ST LOUIS MO 63108		Survey Category:
FOR SHPO USE:		☐ RLS ☐ ILS ☐ Significant Properties Lis

Date entered in inventory:	Level of survey: ☐ reconnaissance ☐ intensive	Additional research? ☐ yes ☐ no
National Register Status: ☐ listed ☐ in listed district	Other:	
Name:		
☐ pending listing ☐ not eligible		
☐ eligible(district) ☐ eligible (individually)		
☐ not determined		

ARCHITECTURAL/HISTORIC INVENTORY FORM

4353 DELMAR BLVD

LOCATION MAP (include north arrow):	SITE MAP/PLAN (include north arrow):

Insert photograph of primary structure on property:

Photo 1:	Photo 2:
Description:	Description:
Date: CD No.: Image No.	Date: CD No.: Image No.

Photographer:	
Main Photo:	Images2012\CompleteSurveyPhotos\Delmar4353.JPG

4353 DELMAR BLVD

21.(cont.) History:and significance. Expand box as necessary or add continuation pages.

22. (cont.) Sources of information. Expand box as necessary or add continuation pages.

40. (cont.) Description of environment and outbuilding. Expand box as necessary or add continuation pages.

41. (cont.) Description of primary resource. Expand box as necessary, or add continuation pages.

Adult Day Care. EIFS on part of building

4351
OUTINGS
ARTS & CRAFTS
ENTERTAINMENT
ERCISES
ACTIVITIES
MUSIC
GROOMING
BINGO
ADULT
DAY CARE
AND
IN-HOME HEALTH
SERVICES
314-289-9443

MISSOURI DEPARTMENT OF NATURAL RESOURCES
STATE HISTORIC PRESERVATION OFFICE, P.O. Box 176, Jefferson City, MO 65102

ARCHITECTURAL/HISTORIC INVENTORY FORM

1. Survey no.	2. Survey name:
SLC-AS-047	Thematic Survey of Midcentury Modern Movement Nonresidential Architecture in St. Louis

3. County:	4. Address:
St. Louis [Independent City]	**5232-52 DELMAR BLVD**
Alternate address if applicable	

5. City/State:	6. UTM:		or: LAT		7. Township/Range/Section:
St. Louis [Independent City], M			LONG:		T: R: S: N/A

8. Historic Name (if known):	9. Present/other name (if known):

10. Ownership:	11a. Historic Use (if known):	11b. Current Use:

HISTORICAL DATA

12. Construction date:	1965	15. Architect:	18. Previously surveyed? ☐ Cite survey name in box 22 cont. (page 3)
Major addition/alteration date:			
13. Significant date/period:			
		16. Builder/contractor:	19. On National Register? Cite nomination name in box 22 cont. (page 3)
14. Area(s) of significance:			
		17. Original or significant owner:	20. National Register eligible?
			Historic District Potential? ☐
21. History and significance on continuation page. ☐		22. Sources of information on continuation page. ☐	Name of Potential District?

ARCHITECTURAL INFORMATIO

23. Category of Property:	30. Roof Material:	37. Windows:
		Type:
24. Vernacular or property type:	31. Chimney placement:	Panes
1-Story Commercial		38. Acreage (rural):
25. Architectural style:	32. Structural system:	Visible from public road? ☐
Modern Movements		39. Changes: (describe in box 41 cont.)
26. Plan Shape:		☐ Addition Date(s)
	33. Exterior wall cladding:	☐ Altered Date(s):
27. Number of Stories:		☐ Moved Date(s):
	34. Foundation Material:	☐ Other Date(s)
		Endangered by:
28. No. of bays (1st floor)	35. Basement type:	40. No. outbuildings (describe in box 40 cont.):
29. Roof Type:	36. Front Porch Type:	41. Further description of building features and associated resources on continuation page. ☐

OTHER

42: Current Owner/address:	43. Inventory form prepared by (name):	44. Survey date:
EPSTEIN FAMILY LP		
		45. Date of revisions:
2307 N GEYER	Additional Information/revisions by:	
ST LOUIS MO 63131		Survey Category: ☐ RLS ☐ ILS ☐ Significant Properties Lis

FOR SHPO USE:

Date entered in inventory:	Level of survey: ☐ reconnaissance ☐ intensive	Additional research? ☐ yes ☐ no
National Register Status: ☐ listed ☐ in listed district	Other:	
Name:		
☐ pending listing ☐ not eligible		
☐ eligible(district) ☐ eligible (individually)		
☐ not determined		

ARCHITECTURAL/HISTORIC INVENTORY FORM

5232-52 DELMAR BLVD

LOCATION MAP (include north arrow):	SITE MAP/PLAN (include north arrow):

Insert photograph of primary structure on property:

Photo 1:	Photo 2:
Description:	Description:
Date: CD No.: Image No.	Date: CD No.: Image No.

Photographer:	
Main Photo:	Images2012\CompleteSurveyPhotos\Delmar5232a.JPG

5232-52 DELMAR BLVD

21.(cont.) History:and significance. Expand box as necessary or add continuation pages.

22. (cont.) Sources of information. Expand box as necessary or add continuation pages.

40. (cont.) Description of environment and outbuilding. Expand box as necessary or add continuation pages.

41. (cont.) Description of primary resource. Expand box as necessary, or add continuation pages.

Royal Touch Car Care. Concrete block corner building with five bay garage attached

STEWARDS
CAR WASH
HAIL

MISSOURI DEPARTMENT OF NATURAL RESOURCES
STATE HISTORIC PRESERVATION OFFICE, P.O. Box 176, Jefferson City, MO 65102

ARCHITECTURAL/HISTORIC INVENTORY FORM

1. Survey no.	2. Survey name:
SLC-AS-047	Thematic Survey of Modern Movement Architecture in St. Louis

3. County:	4. Address:
St. Louis [Independent City]	**5535-55 DELMAR BLVD**
Alternate address if applicable	

5. City/State:	6. UTM:		or: LAT		7. Township/Range/Section:
			LONG:		T: R: S: N/A

8. Historic Name (if known):	9. Present/other name (if known):

10. Ownership:	11a. Historic Use (if known):	11b. Current Use:

HISTORICAL DATA

12. Construction date:	15. Architect:	18. Previously surveyed? ☐ Cite survey name in box 22 cont. (page 3)
Major addition/alteration date:		
13. Significant date/period:		
	16. Builder/contractor:	19. On National Register? Cite nomination name in box 22 cont. (page 3)
14. Area(s) of significance:		
	17. Original or significant owner:	20. National Register eligible?
		Historic District Potential? ☐
21. History and significance on continuation page. ☐	22. Sources of information on continuation page. ☐	Name of Potential District?

ARCHITECTURAL INFORMATIO

23. Category of Property:	30. Roof Material:	37. Windows: Type:
24. Vernacular or property type:	31. Chimney placement:	Panes
Other-Note in Comments		38. Acreage (rural): Visible from public road? ☐
25. Architectural style:	32. Structural system:	
Modern Movements		39. Changes: (describe in box 41 cont.)
26. Plan Shape:		☐ Addition Date(s)
	33. Exterior wall cladding:	☐ Altered Date(s):
27. Number of Stories:		☐ Moved Date(s):
	34. Foundation Material:	☐ Other Date(s)
		Endangered by:
28. No. of bays (1st floor)	35. Basement type:	40. No. outbuildings (describe in box 40 cont.):
		0
29. Roof Type:	36. Front Porch Type:	41. Further description of building features and associated resources on continuation page. ☐

OTHER

42: Current Owner/address:	43. Inventory form prepared by (name):	44. Survey date:
LCRA		
		45. Date of revisions:
1015 LOCUST ST 12TH FL	Additional Information/revisions by:	
ST LOUIS MO 63101		Survey Category: ☐ RLS ☐ ILS ☐ Significant Properties Lis

FOR SHPO USE:

Date entered in inventory:	Level of survey: ☐ reconnaissance ☐ intensive	Additional research? ☐ yes ☐ no
National Register Status: ☐ listed ☐ in listed district	Other:	
Name:		
☐ pending listing ☐ not eligible		
☐ eligible(district) ☐ eligible (individually)		
☐ not determined		

ARCHITECTURAL/HISTORIC INVENTORY FORM

5535-55 DELMAR BLVD

LOCATION MAP (include north arrow):	SITE MAP/PLAN (include north arrow):

Insert photograph of primary structure on property:

Photo 1:	Photo 2:
Description:	Description:
Date: CD No.: Image No.	Date: CD No.: Image No.

Photographer:	
Main Photo:	Images2012\CompleteSurveyPhotos\Delmar5535.jpg

5535-55 DELMAR BLVD

21.(cont.) History:and significance. Expand box as necessary or add continuation pages.

22. (cont.) Sources of information. Expand box as necessary or add continuation pages.

40. (cont.) Description of environment and outbuilding. Expand box as necessary or add continuation pages.

41. (cont.) Description of primary resource. Expand box as necessary, or add continuation pages.

Originally St. Luke's East Hospital Complex (now Smiley). Additions started in 1952. A Nurse's Home & School were added in 1959 and a medical office building in 1964. A new one-story façade was added in 1969. The buidlings are blond brick with varying numbers of stories. Façade addition has flat projecting metal awning. What is now known as the "west Annex" has concrete pilasters that run the height of the building.

MISSOURI DEPARTMENT OF NATURAL RESOURCES
STATE HISTORIC PRESERVATION OFFICE, P.O. Box 176, Jefferson City, MO 65102

ARCHITECTURAL/HISTORIC INVENTORY FORM

1. Survey no.	2. Survey name:
SLC-AS-047	Thematic Survey of Modern Movement Architecture in St. Louis

3. County:	4. Address:
St. Louis [Independent City]	**5875-89 DELMAR BLVD**
Alternate address if applicable	

5. City/State:	6. UTM:		or: LAT		7. Township/Range/Section:
St. Louis [Independent City], M			LONG:		T: R: S: N/A

8. Historic Name (if known):	9. Present/other name (if known):

10. Ownership:	11a. Historic Use (if known):	11b. Current Use:

HISTORICAL DATA

12. Construction date:	15. Architect:	18. Previously surveyed? ☐ Cite survey name in box 22 cont. (page 3)
Major addition/alteration date:		
13. Significant date/period:		
	16. Builder/contractor:	19. On National Register? Cite nomination name in box 22 cont. (page 3)
14. Area(s) of significance:		
	17. Original or significant owner:	20. National Register eligible?
		Historic District Potential? ☐
21. History and significance on continuation page. ☐	22. Sources of information on continuation page. ☐	Name of Potential District?

ARCHITECTURAL INFORMATIO

23. Category of Property:	30. Roof Material:	37. Windows: Type:
24. Vernacular or property type:	31. Chimney placement:	Panes
Industrial/Warehouse		38. Acreage (rural): Visible from public road? ☐
25. Architectural style:	32. Structural system:	
Modern Movements		39. Changes: (describe in box 41 cont.)
26. Plan Shape:		☐ Addition Date(s)
	33. Exterior wall cladding:	☐ Altered Date(s):
27. Number of Stories:		☐ Moved Date(s):
	34. Foundation Material:	☐ Other Date(s)
		Endangered by:
28. No. of bays (1st floor)	35. Basement type:	40. No. outbuildings (describe in box 40 cont.):
29. Roof Type:	36. Front Porch Type:	41. Further description of building features and associated resources on continuation page. ☐

OTHER

42: Current Owner/address:	43. Inventory form prepared by (name):	44. Survey date:
DELMAR SCHOOL LLC		45. Date of revisions:
6504 DELMAR BLVD	Additional Information/revisions by:	
ST LOUIS MO 63130		Survey Category: ☐ RLS ☐ ILS ☐ Significant Properties Lis

FOR SHPO USE:

Date entered in inventory:	Level of survey: ☐ reconnaissance ☐ intensive	Additional research? ☐ yes ☐ no
National Register Status: ☐ listed ☐ in listed district	Other:	
Name:		
☐ pending listing ☐ not eligible		
☐ eligible(district) ☐ eligible (individually)		
☐ not determined		

ARCHITECTURAL/HISTORIC INVENTORY FORM

5875-89 DELMAR BLVD

LOCATION MAP (include north arrow):	SITE MAP/PLAN (include north arrow):

Insert photograph of primary structure on property:

Photo 1:	Photo 2:
Description:	Description:
Date: CD No.: Image No.	Date: CD No.: Image No.

Photographer:	
Main Photo:	Images2012\CompleteSurveyPhotos\Delmar5875.JPG

5875-89 DELMAR BLVD

21.(cont.) History:and significance. Expand box as necessary or add continuation pages.

22. (cont.) Sources of information. Expand box as necessary or add continuation pages.

40. (cont.) Description of environment and outbuilding. Expand box as necessary or add continuation pages.

41. (cont.) Description of primary resource. Expand box as necessary, or add continuation pages.

building identified in GEO as warehouse built in two parts, with larger portion completed in 1951, older portion dates from 1911. Façade on Delmar has smooth limestone/cast stone venee; some windows blocked; nice entrance; vehicular door; very downtown urban warehouse

SHAMEEM
HUBBARD

MISSOURI DEPARTMENT OF NATURAL RESOURCES
STATE HISTORIC PRESERVATION OFFICE, P.O. Box 176, Jefferson City, MO 65102

ARCHITECTURAL/HISTORIC INVENTORY FORM

1. Survey no.	2. Survey name:
SLC-AS-047	Thematic Survey of Midcentury Modern Movement Nonresidential Architecture in St. Louis

3. County:	4. Address:
St. Louis [Independent City]	**5916 DELMAR BLVD**
Alternate address if applicable	

5. City/State:	6. UTM:		or: LAT		7. Township/Range/Section:
St. Louis [Independent City], M			LONG:		T: R: S: N/A

8. Historic Name (if known):	9. Present/other name (if known):

10. Ownership:	11a. Historic Use (if known):	11b. Current Use:

HISTORICAL DATA

12. Construction date:	1947	15. Architect:	18. Previously surveyed? ☐ Cite survey name in box 22 cont. (page 3)
Major addition/alteration date:			
13. Significant date/period:			
		16. Builder/contractor:	19. On National Register? Cite nomination name in box 22 cont. (page 3)
14. Area(s) of significance:			
		17. Original or significant owner:	20. National Register eligible?
			Historic District Potential? ☐
21. History and significance on continuation page. ☐		22. Sources of information on continuation page. ☐	Name of Potential District?

ARCHITECTURAL INFORMATIO

23. Category of Property:	30. Roof Material:	37. Windows:
		Type:
24. Vernacular or property type:	31. Chimney placement:	Panes
1-Story Commercial		38. Acreage (rural):
25. Architectural style:	32. Structural system:	Visible from public road? ☐
Modern Movements		39. Changes: (describe in box 41 cont.)
26. Plan Shape:		☐ Addition Date(s)
	33. Exterior wall cladding:	☐ Altered Date(s):
27. Number of Stories:		☐ Moved Date(s):
	34. Foundation Material:	☐ Other Date(s)
		Endangered by:
28. No. of bays (1st floor)	35. Basement type:	40. No. outbuildings (describe in box 40 cont.):
29. Roof Type:	36. Front Porch Type:	41. Further description of building features and associated resources on continuation page. ☐

OTHER

42: Current Owner/address:	43. Inventory form prepared by (name):	44. Survey date:
MONTANO, GLORIA M		
		45. Date of revisions:
4570 LACLEDE AVE UNIT 202	Additional Information/revisions by:	
ST LOUIS MO 63108		Survey Category: ☐ RLS ☐ ILS ☐ Significant Properties Lis

FOR SHPO USE:

Date entered in inventory:	Level of survey: ☐ reconnaissance ☐ intensive	Additional research? ☐ yes ☐ no
National Register Status: ☐ listed ☐ in listed district	Other:	
Name:		
☐ pending listing ☐ not eligible		
☐ eligible(district) ☐ eligible (individually)		
☐ not determined		

ARCHITECTURAL/HISTORIC INVENTORY FORM

5916 DELMAR BLVD

LOCATION MAP (include north arrow):	SITE MAP/PLAN (include north arrow):

Insert photograph of primary structure on property:

Photo 1:	Photo 2:
Description:	Description:
Date: CD No.: Image No.	Date: CD No.: Image No.

Photographer:	
Main Photo:	Images2012\CompleteSurveyPhotos\Delmar5916.JPG

5916 DELMAR BLVD

21.(cont.) History:and significance. Expand box as necessary or add continuation pages.

22. (cont.) Sources of information. Expand box as necessary or add continuation pages.

40. (cont.) Description of environment and outbuilding. Expand box as necessary or add continuation pages.

41. (cont.) Description of primary resource. Expand box as necessary, or add continuation pages.

two round windows in upper façade of brick

NOW LEASING
5916
BAR & GR

MISSOURI DEPARTMENT OF NATURAL RESOURCES
STATE HISTORIC PRESERVATION OFFICE, P.O. Box 176, Jefferson City, MO 65102

ARCHITECTURAL/HISTORIC INVENTORY FORM

1. Survey no.	2. Survey name:
SLC-AS-047	Thematic Survey of Midcentury Modern Movement Nonresidential Architecture in St. Louis

3. County:	4. Address:
St. Louis [Independent City]	**5942 DELMAR BLVD**
Alternate address if applicable	

5. City/State:	6. UTM:		or: LAT		7. Township/Range/Section:
St. Louis [Independent City], M			LONG:		T: R: S: N/A

8. Historic Name (if known):	9. Present/other name (if known):

10. Ownership:	11a. Historic Use (if known):	11b. Current Use:

HISTORICAL DATA

12. Construction date:	1949	15. Architect:	18. Previously surveyed? ☐ Cite survey name in box 22 cont. (page 3)
Major addition/alteration date:			
13. Significant date/period:			
		16. Builder/contractor:	19. On National Register? Cite nomination name in box 22 cont. (page 3)
14. Area(s) of significance:			
		17. Original or significant owner:	20. National Register eligible?
			Historic District Potential? ☐
21. History and significance on continuation page. ☐		22. Sources of information on continuation page. ☐	Name of Potential District?

ARCHITECTURAL INFORMATIO

23. Category of Property:	30. Roof Material:	37. Windows:
		Type:
24. Vernacular or property type:	31. Chimney placement:	Panes
1-Story Commercial		38. Acreage (rural):
25. Architectural style:	32. Structural system:	Visible from public road? ☐
Modern Movements		39. Changes: (describe in box 41 cont.)
26. Plan Shape:		☐ Addition Date(s)
	33. Exterior wall cladding:	☐ Altered Date(s):
27. Number of Stories:		☐ Moved Date(s):
	34. Foundation Material:	☐ Other Date(s)
		Endangered by:
28. No. of bays (1st floor)	35. Basement type:	40. No. outbuildings (describe in box 40 cont.):
29. Roof Type:	36. Front Porch Type:	41. Further description of building features and associated resources on continuation page. ☐

OTHER

42: Current Owner/address:	43. Inventory form prepared by (name):	44. Survey date:
MONTANO, GLORIA M		
		45. Date of revisions:
4570 LACLEDE #202	Additional Information/revisions by:	
ST LOUIS MO 63108		Survey Category: ☐ RLS ☐ ILS ☐ Significant Properties Lis

FOR SHPO USE:

Date entered in inventory:	Level of survey: ☐ reconnaissance ☐ intensive	Additional research? ☐ yes ☐ no
National Register Status: ☐ listed ☐ in listed district	Other:	
Name:		
☐ pending listing ☐ not eligible		
☐ eligible(district) ☐ eligible (individually)		
☐ not determined		

ARCHITECTURAL/HISTORIC INVENTORY FORM

5942 DELMAR BLVD

LOCATION MAP (include north arrow):	SITE MAP/PLAN (include north arrow):

Insert photograph of primary structure on property:

Photo 1:	Photo 2:
Description:	Description:
Date: CD No.: Image No.	Date: CD No.: Image No.

Photographer:	
Main Photo:	Images2012\CompleteSurveyPhotos\Delmar5942.JPG

5942 DELMAR BLVD

21.(cont.) History:and significance. Expand box as necessary or add continuation pages.

22. (cont.) Sources of information. Expand box as necessary or add continuation pages.

40. (cont.) Description of environment and outbuilding. Expand box as necessary or add continuation pages.

41. (cont.) Description of primary resource. Expand box as necessary, or add continuation pages.

brick façade; ashlar on exposed east side wall

ES OF CHANGE
5942
2013

MISSOURI DEPARTMENT OF NATURAL RESOURCES
STATE HISTORIC PRESERVATION OFFICE, P.O. Box 176, Jefferson City, MO 65102

ARCHITECTURAL/HISTORIC INVENTORY FORM

1. Survey no.	2. Survey name:
SLC-AS-047	Thematic Survey of Midcentury Modern Movement Nonresidential Architecture in St. Louis

3. County:	4. Address:
St. Louis [Independent City]	**5967-73 DELMAR BLVD**
Alternate address if applicable	

5. City/State:	6. UTM:		or: LAT		7. Township/Range/Section:
St. Louis [Independent City], M			LONG:		T: R: S: N/A

8. Historic Name (if known):	9. Present/other name (if known):

10. Ownership:	11a. Historic Use (if known):	11b. Current Use:

HISTORICAL DATA

12. Construction date:	1947	15. Architect:	18. Previously surveyed? ☐ Cite survey name in box 22 cont. (page 3)
Major addition/alteration date:			
13. Significant date/period:			
		16. Builder/contractor:	19. On National Register? Cite nomination name in box 22 cont. (page 3)
14. Area(s) of significance:			
		17. Original or significant owner:	20. National Register eligible?
			Historic District Potential? ☐
21. History and significance on continuation page. ☐		22. Sources of information on continuation page. ☐	Name of Potential District?

ARCHITECTURAL INFORMATIO

23. Category of Property:	30. Roof Material:	37. Windows:
		Type:
24. Vernacular or property type:	31. Chimney placement:	Panes
1-Story Commercial		38. Acreage (rural):
25. Architectural style:	32. Structural system:	Visible from public road? ☐
Modern Movements		39. Changes: (describe in box 41 cont.)
26. Plan Shape:		☐ Addition Date(s)
	33. Exterior wall cladding:	☐ Altered Date(s):
27. Number of Stories:		☐ Moved Date(s):
	34. Foundation Material:	☐ Other Date(s)
		Endangered by:
28. No. of bays (1st floor)	35. Basement type:	40. No. outbuildings (describe in box 40 cont.):
29. Roof Type:	36. Front Porch Type:	41. Further description of building features and associated resources on continuation page. ☐

OTHER

42: Current Owner/address:	43. Inventory form prepared by (name):	44. Survey date:
LLOYD, WILLIS & LORETTA		
		45. Date of revisions:
5967 DELMAR BLVD	Additional Information/revisions by:	
ST LOUIS MO 63112		Survey Category:
FOR SHPO USE:		☐ RLS ☐ ILS ☐ Significant Properties Lis

Date entered in inventory:		Level of survey: ☐ reconnaissance ☐ intensive	Additional research? ☐ yes ☐ no
National Register Status: ☐ listed ☐ in listed district		Other:	
Name:			
☐ pending listing ☐ not eligible			
☐ eligible(district) ☐ eligible (individually)			
☐ not determined			

ARCHITECTURAL/HISTORIC INVENTORY FORM

5967-73 DELMAR BLVD

LOCATION MAP (include north arrow):	SITE MAP/PLAN (include north arrow):

Insert photograph of primary structure on property:

Photo 1:	Photo 2:
Description:	Description:
Date: CD No.: Image No.	Date: CD No.: Image No.

Photographer:	
Main Photo:	Images2012\CompleteSurveyPhotos\Delmar5967.JPG

5967-73 DELMAR BLVD

21.(cont.) History:and significance. Expand box as necessary or add continuation pages.

22. (cont.) Sources of information. Expand box as necessary or add continuation pages.

40. (cont.) Description of environment and outbuilding. Expand box as necessary or add continuation pages.

41. (cont.) Description of primary resource. Expand box as necessary, or add continuation pages.

faceted rounded street façade; use as day care center

SUNSHINE ACADEMY
DAY CARE CENTER
862-8166
Open 6:30 am to 6:00 pm Monday through Friday
Enrolling
Infants & Preschoolers
862-8166
State Licensed

MISSOURI DEPARTMENT OF NATURAL RESOURCES
STATE HISTORIC PRESERVATION OFFICE, P.O. Box 176, Jefferson City, MO 65102

ARCHITECTURAL/HISTORIC INVENTORY FORM

1. Survey no.	2. Survey name:
SLC-AS-047	Thematic Survey of Midcentury Modern Movement Nonresidential Architecture in St. Louis

3. County:	4. Address:
St. Louis [Independent City]	**5970-8 DELMAR BLVD**
Alternate address if applicable	

5. City/State:	6. UTM:		or: LAT		7. Township/Range/Section:
St. Louis [Independent City], M			LONG:		T: R: S: N/A

8. Historic Name (if known):	9. Present/other name (if known):

10. Ownership:	11a. Historic Use (if known):	11b. Current Use:

HISTORICAL DATA

12. Construction date:	1951	15. Architect:	18. Previously surveyed? ☐ Cite survey name in box 22 cont. (page 3)
Major addition/alteration date:			
13. Significant date/period:			
		16. Builder/contractor:	19. On National Register? Cite nomination name in box 22 cont. (page 3)
14. Area(s) of significance:			
		17. Original or significant owner:	20. National Register eligible?
			Historic District Potential? ☐
21. History and significance on continuation page. ☐		22. Sources of information on continuation page. ☐	Name of Potential District?

ARCHITECTURAL INFORMATIO

23. Category of Property:	30. Roof Material:	37. Windows:	
		Type:	
24. Vernacular or property type:	31. Chimney placement:	Panes	
1-Story Commercial		38. Acreage (rural):	
25. Architectural style:	32. Structural system:	Visible from public road? ☐	
Modern Movements		39. Changes: (describe in box 41 cont.)	
26. Plan Shape:		☐ Addition	Date(s)
	33. Exterior wall cladding:	☐ Altered	Date(s):
27. Number of Stories:		☐ Moved	Date(s):
	34. Foundation Material:	☐ Other	Date(s)
		Endangered by:	
28. No. of bays (1st floor)	35. Basement type:	40. No. outbuildings (describe in box 40 cont.):	
29. Roof Type:	36. Front Porch Type:	41. Further description of building features and associated resources on continuation page. ☐	

OTHER

42: Current Owner/address:	43. Inventory form prepared by (name):	44. Survey date:
CHU, GOAK YAU & YAN KUEN & MAN		
		45. Date of revisions:
5970 DELMAR BLVD	Additional Information/revisions by:	
ST LOUIS MO 63112		Survey Category: ☐ RLS ☐ ILS ☐ Significant Properties Lis

FOR SHPO USE:

Date entered in inventory:	Level of survey: ☐ reconnaissance ☐ intensive	Additional research? ☐ yes ☐ no
National Register Status: ☐ listed ☐ in listed district	Other:	
Name:		
☐ pending listing ☐ not eligible		
☐ eligible(district) ☐ eligible (individually)		
☐ not determined		

ARCHITECTURAL/HISTORIC INVENTORY FORM

5970-8 DELMAR BLVD

LOCATION MAP (include north arrow):	SITE MAP/PLAN (include north arrow):

Insert photograph of primary structure on property:

Photo 1:	Photo 2:
Description:	Description:
Date: CD No.: Image No.	Date: CD No.: Image No.

Photographer:	
Main Photo:	Images2012\CompleteSurveyPhotos\Delmar5970.JPG

5970-8 DELMAR BLVD

21.(cont.) History:and significance. Expand box as necessary or add continuation pages.

22. (cont.) Sources of information. Expand box as necessary or add continuation pages.

40. (cont.) Description of environment and outbuilding. Expand box as necessary or add continuation pages.

41. (cont.) Description of primary resource. Expand box as necessary, or add continuation pages.

angled corner - likely storefront - now filled with square concrete block

5970

MISSOURI DEPARTMENT OF NATURAL RESOURCES
STATE HISTORIC PRESERVATION OFFICE, P.O. Box 176, Jefferson City, MO 65102

ARCHITECTURAL/HISTORIC INVENTORY FORM

1. Survey no.	2. Survey name:
SLC-AS-047	Thematic Survey of Midcentury Modern Movement Nonresidential Architecture in St. Louis

3. County:	4. Address:
St. Louis [Independent City]	**5980-4 DELMAR BLVD**
Alternate address if applicable	

5. City/State:	6. UTM:		or: LAT		7. Township/Range/Section:
St. Louis [Independent City], M			LONG:		T: R: S: N/A

8. Historic Name (if known):	9. Present/other name (if known):

10. Ownership:	11a. Historic Use (if known):	11b. Current Use:

HISTORICAL DATA

12. Construction date:	1967	15. Architect:	18. Previously surveyed? ☐ Cite survey name in box 22 cont. (page 3)
Major addition/alteration date:			
13. Significant date/period:			
		16. Builder/contractor:	19. On National Register? Cite nomination name in box 22 cont. (page 3)
14. Area(s) of significance:			
		17. Original or significant owner:	20. National Register eligible?
			Historic District Potential? ☐
21. History and significance on continuation page. ☐		22. Sources of information on continuation page. ☐	Name of Potential District?

ARCHITECTURAL INFORMATIO

23. Category of Property:	30. Roof Material:	37. Windows:
		Type:
24. Vernacular or property type:	31. Chimney placement:	Panes
1-Story Commercial		38. Acreage (rural):
25. Architectural style:	32. Structural system:	Visible from public road? ☐
Modern Movements		39. Changes: (describe in box 41 cont.)
26. Plan Shape:		☐ Addition Date(s)
	33. Exterior wall cladding:	☐ Altered Date(s):
27. Number of Stories:		☐ Moved Date(s):
	34. Foundation Material:	☐ Other Date(s)
		Endangered by:
28. No. of bays (1st floor)	35. Basement type:	40. No. outbuildings (describe in box 40 cont.):
29. Roof Type:	36. Front Porch Type:	41. Further description of building features and associated resources on continuation page. ☐

OTHER

42: Current Owner/address:	43. Inventory form prepared by (name):	44. Survey date:
ALBERTA PROPERTIES 5980 LLC		
		45. Date of revisions:
9641 NATURAL BRIDGE AVE	Additional Information/revisions by:	
ST LOUIS MO 63134		Survey Category: ☐ RLS ☐ ILS ☐ Significant Properties Lis

FOR SHPO USE:

Date entered in inventory:	Level of survey: ☐ reconnaissance ☐ intensive	Additional research? ☐ yes ☐ no
National Register Status: ☐ listed ☐ in listed district	Other:	
Name:		
☐ pending listing ☐ not eligible		
☐ eligible(district) ☐ eligible (individually)		
☐ not determined		

ARCHITECTURAL/HISTORIC INVENTORY FORM

5980-4 DELMAR BLVD

LOCATION MAP (include north arrow):	SITE MAP/PLAN (include north arrow):

Insert photograph of primary structure on property:

Photo 1:	Photo 2:
Description:	Description:
Date: CD No.: Image No.	Date: CD No.: Image No.

Photographer:	
Main Photo:	Images2012\CompleteSurveyPhotos\Delmar5980.JPG

ARCHITECTURAL/HISTORIC INVENTORY FORM

5980-4 DELMAR BLVD

21.(cont.) History:and significance. Expand box as necessary or add continuation pages.

22. (cont.) Sources of information. Expand box as necessary or add continuation pages.

40. (cont.) Description of environment and outbuilding. Expand box as necessary or add continuation pages.

41. (cont.) Description of primary resource. Expand box as necessary, or add continuation pages.

corner storefront milled AL

CKSON HEWITT
TAX SERVICE
CATED
NSIDE
JACKSON HEWITT
TAX SERVICE
CURRENCY EXCHANGE
TAXKING
INCOME TAX CHECKS
CASHED HERE

MISSOURI DEPARTMENT OF NATURAL RESOURCES
STATE HISTORIC PRESERVATION OFFICE, P.O. Box 176, Jefferson City, MO 65102

ARCHITECTURAL/HISTORIC INVENTORY FORM

1. Survey no.	2. Survey name:
SLC-AS-047	Thematic Survey of Modern Movement Architecture in St. Louis

3. County:	4. Address:
St. Louis [Independent City]	**5989 DELMAR BLVD**
Alternate address if applicable	

5. City/State:	6. UTM:		or: LAT		7. Township/Range/Section:
St. Louis [Independent City], M			LONG:		T: R: S: N/A

8. Historic Name (if known):	9. Present/other name (if known):

10. Ownership:	11a. Historic Use (if known):	11b. Current Use:

HISTORICAL DATA

12. Construction date:	1945	15. Architect:	18. Previously surveyed? ☐ Cite survey name in box 22 cont. (page 3)
Major addition/alteration date:			
13. Significant date/period:			
		16. Builder/contractor:	19. On National Register? Cite nomination name in box 22 cont. (page 3)
14. Area(s) of significance:			
		17. Original or significant owner:	20. National Register eligible?
			Historic District Potential? ☐
21. History and significance on continuation page. ☐		22. Sources of information on continuation page. ☐	Name of Potential District?

ARCHITECTURAL INFORMATIO

23. Category of Property:	30. Roof Material:	37. Windows:
		Type:
24. Vernacular or property type:	31. Chimney placement:	Panes
Office Building		38. Acreage (rural):
25. Architectural style:	32. Structural system:	Visible from public road? ☐
Modern Movements		39. Changes: (describe in box 41 cont.)
26. Plan Shape:		☐ Addition Date(s)
	33. Exterior wall cladding:	☐ Altered Date(s):
27. Number of Stories:		☐ Moved Date(s):
	34. Foundation Material:	☐ Other Date(s)
		Endangered by:
28. No. of bays (1st floor)	35. Basement type:	40. No. outbuildings (describe in box 40 cont.):
29. Roof Type:	36. Front Porch Type:	41. Further description of building features and associated resources on continuation page. ☐

OTHER

42: Current Owner/address:	43. Inventory form prepared by (name):	44. Survey date:
KEITH, BYRON K & VANESSA K		
		45. Date of revisions:
5989 DELMAR BLVD	Additional Information/revisions by:	
ST LOUIS MO 63112		Survey Category:
FOR SHPO USE:		☐ RLS ☐ ILS ☐ Significant Properties Lis

Date entered in inventory:		Level of survey: ☐ reconnaissance ☐ intensive	Additional research? ☐ yes ☐ no
National Register Status: ☐ listed ☐ in listed district		Other:	
Name:			
☐ pending listing ☐ not eligible			
☐ eligible(district) ☐ eligible (individually)			
☐ not determined			

ARCHITECTURAL/HISTORIC INVENTORY FORM

5989 DELMAR BLVD

LOCATION MAP (include north arrow):	SITE MAP/PLAN (include north arrow):

Insert photograph of primary structure on property:

Photo 1:	Photo 2:
Description:	Description:
Date: CD No.: Image No.	Date: CD No.: Image No.

Photographer:	
Main Photo:	Images2012\CompleteSurveyPhotos\Delmar5989.JPG

5989 DELMAR BLVD

21.(cont.) History:and significance. Expand box as necessary or add continuation pages.

22. (cont.) Sources of information. Expand box as necessary or add continuation pages.

40. (cont.) Description of environment and outbuilding. Expand box as necessary or add continuation pages.

41. (cont.) Description of primary resource. Expand box as necessary, or add continuation pages.

Building exterior has been recovered with wood siding.

MISSOURI DEPARTMENT OF NATURAL RESOURCES
STATE HISTORIC PRESERVATION OFFICE, P.O. Box 176, Jefferson City, MO 65102

ARCHITECTURAL/HISTORIC INVENTORY FORM

1. Survey no.	2. Survey name:
SLC-AS-047	Thematic Survey of Midcentury Modern Movement Nonresidential Architecture in St. Louis

3. County:	4. Address:
St. Louis [Independent City]	**6010-6 DELMAR BLVD**
Alternate address if applicable	

5. City/State:	6. UTM:		or: LAT		7. Township/Range/Section:
St. Louis [Independent City], M			LONG:		T: R: S: N/A

8. Historic Name (if known):	9. Present/other name (if known):

10. Ownership:	11a. Historic Use (if known):	11b. Current Use:

HISTORICAL DATA

12. Construction date:	1940	15. Architect:	18. Previously surveyed? ☐ Cite survey name in box 22 cont. (page 3)
Major addition/alteration date:			
13. Significant date/period:			
		16. Builder/contractor:	19. On National Register? Cite nomination name in box 22 cont. (page 3)
14. Area(s) of significance:			
		17. Original or significant owner:	20. National Register eligible?
			Historic District Potential? ☐
21. History and significance on continuation page. ☐		22. Sources of information on continuation page. ☐	Name of Potential District?

ARCHITECTURAL INFORMATIO

23. Category of Property:	30. Roof Material:	37. Windows:	
		Type:	
24. Vernacular or property type:	31. Chimney placement:	Panes	
Over 1-Story Commercial		38. Acreage (rural):	
25. Architectural style:	32. Structural system:	Visible from public road? ☐	
Modern Movements		39. Changes: (describe in box 41 cont.)	
26. Plan Shape:		☐ Addition	Date(s)
	33. Exterior wall cladding:	☐ Altered	Date(s):
27. Number of Stories:		☐ Moved	Date(s):
	34. Foundation Material:	☐ Other	Date(s)
		Endangered by:	
28. No. of bays (1st floor)	35. Basement type:	40. No. outbuildings (describe in box 40 cont.):	
29. Roof Type:	36. Front Porch Type:	41. Further description of building features and associated resources on continuation page. ☐	

OTHER

42: Current Owner/address:	43. Inventory form prepared by (name):	44. Survey date:
717 DELMAR LLC JDJ DEVELOPMENT		45. Date of revisions:
6014 DELMAR BLVD	Additional Information/revisions by:	
ST LOUIS MO 63112		Survey Category: ☐ RLS ☐ ILS ☐ Significant Properties Lis

FOR SHPO USE:

Date entered in inventory:	Level of survey: ☐ reconnaissance ☐ intensive	Additional research? ☐ yes ☐ no
National Register Status: ☐ listed ☐ in listed district	Other:	
Name:		
☐ pending listing ☐ not eligible ☐ eligible(district) ☐ eligible (individually) ☐ not determined		

ARCHITECTURAL/HISTORIC INVENTORY FORM

6010-6 DELMAR BLVD

LOCATION MAP (include north arrow):	SITE MAP/PLAN (include north arrow):

Insert photograph of primary structure on property:

Photo 1:	Photo 2:
Description:	Description:
Date: CD No.: Image No.	Date: CD No.: Image No.

Photographer:	
Main Photo:	Images2012\CompleteSurveyPhotos\Delmar6010.JPG

ARCHITECTURAL/HISTORIC INVENTORY FORM

6010-6 DELMAR BLVD

21.(cont.) History:and significance. Expand box as necessary or add continuation pages.

22. (cont.) Sources of information. Expand box as necessary or add continuation pages.

40. (cont.) Description of environment and outbuilding. Expand box as necessary or add continuation pages.

41. (cont.) Description of primary resource. Expand box as necessary, or add continuation pages.

Art deco? Blonde brick with brown accents. Curved corner

CLASSIC CHICAGO
DOGS & MORE!

MISSOURI DEPARTMENT OF NATURAL RESOURCES
STATE HISTORIC PRESERVATION OFFICE, P.O. Box 176, Jefferson City, MO 65102

ARCHITECTURAL/HISTORIC INVENTORY FORM

1. Survey no.	2. Survey name:
SLC-AS-047	Thematic Survey of Midcentury Modern Movement Nonresidential Architecture in St. Louis

3. County:	4. Address:
St. Louis [Independent City]	**6045 DELMAR BLVD**
Alternate address if applicable	

5. City/State:	6. UTM:		or: LAT		7. Township/Range/Section:
St. Louis [Independent City], M			LONG:		T: R: S: N/A

8. Historic Name (if known):	9. Present/other name (if known):

10. Ownership:	11a. Historic Use (if known):	11b. Current Use:

HISTORICAL DATA

12. Construction date:	1964	15. Architect:	18. Previously surveyed? ☐ Cite survey name in box 22 cont. (page 3)
Major addition/alteration date:			
13. Significant date/period:			
		16. Builder/contractor:	19. On National Register? Cite nomination name in box 22 cont. (page 3)
14. Area(s) of significance:			
		17. Original or significant owner:	20. National Register eligible?
			Historic District Potential? ☐
21. History and significance on continuation page. ☐		22. Sources of information on continuation page. ☐	Name of Potential District?

ARCHITECTURAL INFORMATIO

23. Category of Property:	30. Roof Material:	37. Windows:
		Type:
24. Vernacular or property type:	31. Chimney placement:	Panes
Other-Note in Comments		38. Acreage (rural):
25. Architectural style:	32. Structural system:	Visible from public road? ☐
Modern Movements		39. Changes: (describe in box 41 cont.)
26. Plan Shape:		☐ Addition Date(s)
	33. Exterior wall cladding:	☐ Altered Date(s):
27. Number of Stories:		☐ Moved Date(s):
	34. Foundation Material:	☐ Other Date(s)
		Endangered by:
28. No. of bays (1st floor)	35. Basement type:	40. No. outbuildings (describe in box 40 cont.):
29. Roof Type:	36. Front Porch Type:	41. Further description of building features and associated resources on continuation page. ☐

OTHER

42: Current Owner/address:	43. Inventory form prepared by (name):	44. Survey date:
QUADRANGLE MANAGEMENT CO		
		45. Date of revisions:
ONE BROOKINGS DR CAMPUS BOX 1058	Additional Information/revisions by:	
ST LOUIS MO 63130		Survey Category:
		☐ RLS ☐ ILS ☐ Significant Properties Lis

FOR SHPO USE:

Date entered in inventory:	Level of survey: ☐ reconnaissance ☐ intensive	Additional research? ☐ yes ☐ no
National Register Status: ☐ listed ☐ in listed district	Other:	
Name:		
☐ pending listing ☐ not eligible		
☐ eligible(district) ☐ eligible (individually)		
☐ not determined		

ARCHITECTURAL/HISTORIC INVENTORY FORM

6045 DELMAR BLVD

LOCATION MAP (include north arrow):	SITE MAP/PLAN (include north arrow):

Insert photograph of primary structure on property:

Photo 1:	Photo 2:
Description:	Description:
Date: CD No.: Image No.	Date: CD No.: Image No.

Photographer:	
Main Photo:	Images2012\CompleteSurveyPhotos\delmar6045.JPG

6045 DELMAR BLVD

21.(cont.) History:and significance. Expand box as necessary or add continuation pages.

22. (cont.) Sources of information. Expand box as necessary or add continuation pages.

40. (cont.) Description of environment and outbuilding. Expand box as necessary or add continuation pages.

41. (cont.) Description of primary resource. Expand box as necessary, or add continuation pages.

auto service use; lots of garage service bays

MISSOURI DEPARTMENT OF NATURAL RESOURCES
STATE HISTORIC PRESERVATION OFFICE, P.O. Box 176, Jefferson City, MO 65102

ARCHITECTURAL/HISTORIC INVENTORY FORM

1. Survey no.	2. Survey name:
SLC-AS-047	Thematic Survey of Midcentury Modern Movement Nonresidential Architecture in St. Louis

3. County:	4. Address:
St. Louis [Independent City]	**6104 DELMAR BLVD**
Alternate address if applicable	

5. City/State:	6. UTM:		or: LAT		7. Township/Range/Section:
St. Louis [Independent City], M			LONG:		T: R: S: N/A

8. Historic Name (if known):	9. Present/other name (if known):

10. Ownership:	11a. Historic Use (if known):	11b. Current Use:

HISTORICAL DATA

12. Construction date:	1947	15. Architect:	18. Previously surveyed? ☐ Cite survey name in box 22 cont. (page 3)
Major addition/alteration date:			
13. Significant date/period:			
		16. Builder/contractor:	19. On National Register? Cite nomination name in box 22 cont. (page 3)
14. Area(s) of significance:			
		17. Original or significant owner:	20. National Register eligible?
			Historic District Potential? ☐
21. History and significance on continuation page. ☐		22. Sources of information on continuation page. ☐	Name of Potential District?

ARCHITECTURAL INFORMATIO

23. Category of Property:	30. Roof Material:	37. Windows:
		Type:
24. Vernacular or property type:	31. Chimney placement:	Panes
Over 1-Story Commercial		38. Acreage (rural):
25. Architectural style:	32. Structural system:	Visible from public road? ☐
Modern Movements		39. Changes: (describe in box 41 cont.)
26. Plan Shape:		☐ Addition Date(s)
	33. Exterior wall cladding:	☐ Altered Date(s):
27. Number of Stories:		☐ Moved Date(s):
	34. Foundation Material:	☐ Other Date(s)
		Endangered by:
28. No. of bays (1st floor)	35. Basement type:	40. No. outbuildings (describe in box 40 cont.):
29. Roof Type:	36. Front Porch Type:	41. Further description of building features and associated resources on continuation page. ☐

OTHER

42: Current Owner/address:	43. Inventory form prepared by (name):	44. Survey date:
6104 DELMAR BUILDING LLC		
		45. Date of revisions:
11902 LACKLAND RD	Additional Information/revisions by:	
ST LOUIS MO 63146		Survey Category:
FOR SHPO USE:		☐ RLS ☐ ILS ☐ Significant Properties Lis

Date entered in inventory:	Level of survey: ☐ reconnaissance ☐ intensive	Additional research? ☐ yes ☐ no
National Register Status: ☐ listed ☐ in listed district	Other:	
Name:		
☐ pending listing ☐ not eligible		
☐ eligible(district) ☐ eligible (individually)		
☐ not determined		

ARCHITECTURAL/HISTORIC INVENTORY FORM

6104 DELMAR BLVD

LOCATION MAP (include north arrow):	SITE MAP/PLAN (include north arrow):

Insert photograph of primary structure on property:

Photo 1:	Photo 2:
Description:	Description:
Date: CD No.: Image No.	Date: CD No.: Image No.

Photographer:	
Main Photo:	Images2012\CompleteSurveyPhotos\Delmar6104.JPG

6104 DELMAR BLVD

21.(cont.) History:and significance. Expand box as necessary or add continuation pages.

22. (cont.) Sources of information. Expand box as necessary or add continuation pages.

40. (cont.) Description of environment and outbuilding. Expand box as necessary or add continuation pages.

41. (cont.) Description of primary resource. Expand box as necessary, or add continuation pages.

2 story blonde brick front. Off-set first floor storefront. Metal canopy over entry

Ring Wear
ALTERNATIVE CLOTHING
DESIGN
SCREEN PRINTING

MISSOURI DEPARTMENT OF NATURAL RESOURCES
STATE HISTORIC PRESERVATION OFFICE, P.O. Box 176, Jefferson City, MO 65102

ARCHITECTURAL/HISTORIC INVENTORY FORM

1. Survey no.	2. Survey name:
SLC-AS-047	Thematic Survey of Midcentury Modern Movement Nonresidential Architecture in St. Louis

3. County:	4. Address:
St. Louis [Independent City]	**6190 DELMAR BLVD**
Alternate address if applicable	

5. City/State:	6. UTM:		or: LAT		7. Township/Range/Section:
St. Louis [Independent City], M			LONG:		T: R: S: N/A

8. Historic Name (if known):	9. Present/other name (if known):

10. Ownership:	11a. Historic Use (if known):	11b. Current Use:

HISTORICAL DATA

12. Construction date:	1970	15. Architect:	18. Previously surveyed? ☐ Cite survey name in box 22 cont. (page 3)
Major addition/alteration date:			
13. Significant date/period:			
		16. Builder/contractor:	19. On National Register? Cite nomination name in box 22 cont. (page 3)
14. Area(s) of significance:			
		17. Original or significant owner:	20. National Register eligible?
			Historic District Potential? ☐
21. History and significance on continuation page. ☐		22. Sources of information on continuation page. ☐	Name of Potential District?

ARCHITECTURAL INFORMATIO

23. Category of Property:	30. Roof Material:	37. Windows:	
		Type:	
24. Vernacular or property type:	31. Chimney placement:	Panes	
Gas Station		38. Acreage (rural):	
25. Architectural style:	32. Structural system:	Visible from public road? ☐	
Modern Movements		39. Changes: (describe in box 41 cont.)	
26. Plan Shape:		☐ Addition	Date(s)
	33. Exterior wall cladding:	☐ Altered	Date(s):
27. Number of Stories:		☐ Moved	Date(s):
	34. Foundation Material:	☐ Other	Date(s)
		Endangered by:	
28. No. of bays (1st floor)	35. Basement type:	40. No. outbuildings (describe in box 40 cont.):	
29. Roof Type:	36. Front Porch Type:	41. Further description of building features and associated resources on continuation page. ☐	

OTHER

42: Current Owner/address:	43. Inventory form prepared by (name):	44. Survey date:
ATLANTA FRANCHISE DEV. CO LLC C/O DELMAR CITY LLC		45. Date of revisions:
727 CRAIG RD #100	Additional Information/revisions by:	
ST LOUIS MO 63141		Survey Category: ☐ RLS ☐ ILS ☐ Significant Properties Lis

FOR SHPO USE:

Date entered in inventory:	Level of survey: ☐ reconnaissance ☐ intensive	Additional research? ☐ yes ☐ no
National Register Status: ☐ listed ☐ in listed district	Other:	
Name:		
☐ pending listing ☐ not eligible ☐ eligible(district) ☐ eligible (individually) ☐ not determined		

ARCHITECTURAL/HISTORIC INVENTORY FORM

6190 DELMAR BLVD

LOCATION MAP (include north arrow):	SITE MAP/PLAN (include north arrow):

Insert photograph of primary structure on property:

Photo 1:	Photo 2:
Description:	Description:
Date: CD No.: Image No.	Date: CD No.: Image No.

Photographer:	
Main Photo:	Images2012\CompleteSurveyPhotos\Delmar6190.JPG

6190 DELMAR BLVD

21.(cont.) History:and significance. Expand box as necessary or add continuation pages.

22. (cont.) Sources of information. Expand box as necessary or add continuation pages.

40. (cont.) Description of environment and outbuilding. Expand box as necessary or add continuation pages.

41. (cont.) Description of primary resource. Expand box as necessary, or add continuation pages.

now used as a Church's FF restaurant

Church's

MISSOURI DEPARTMENT OF NATURAL RESOURCES
STATE HISTORIC PRESERVATION OFFICE, P.O. Box 176, Jefferson City, MO 65102

ARCHITECTURAL/HISTORIC INVENTORY FORM

1. Survey no.	2. Survey name:
SLC-AS-047	Thematic Survey of Midcentury Modern Movement Nonresidential Architecture in St. Louis

3. County:	4. Address:
St. Louis [Independent City]	**6201-19 DELMAR BLVD**
Alternate address if applicable	

5. City/State:	6. UTM:		or: LAT		7. Township/Range/Section:
St. Louis [Independent City], M			LONG:		T: R: S: N/A

8. Historic Name (if known):	9. Present/other name (if known):

10. Ownership:	11a. Historic Use (if known):	11b. Current Use:

HISTORICAL DATA

12. Construction date:	1968	15. Architect:	18. Previously surveyed? ☐ Cite survey name in box 22 cont. (page 3)
Major addition/alteration date:			
13. Significant date/period:			
		16. Builder/contractor:	19. On National Register? Cite nomination name in box 22 cont. (page 3)
14. Area(s) of significance:			
		17. Original or significant owner:	20. National Register eligible?
			Historic District Potential? ☐
21. History and significance on continuation page. ☐		22. Sources of information on continuation page. ☐	Name of Potential District?

ARCHITECTURAL INFORMATIO

23. Category of Property:	30. Roof Material:	37. Windows:	
		Type:	
24. Vernacular or property type:	31. Chimney placement:	Panes	
Gas Station		38. Acreage (rural):	
25. Architectural style:	32. Structural system:	Visible from public road? ☐	
Modern Movements		39. Changes: (describe in box 41 cont.)	
26. Plan Shape:		☐ Addition	Date(s)
	33. Exterior wall cladding:	☐ Altered	Date(s):
27. Number of Stories:		☐ Moved	Date(s):
	34. Foundation Material:	☐ Other	Date(s)
		Endangered by:	
28. No. of bays (1st floor)	35. Basement type:	40. No. outbuildings (describe in box 40 cont.):	
29. Roof Type:	36. Front Porch Type:	41. Further description of building features and associated resources on continuation page. ☐	

OTHER

42: Current Owner/address:	43. Inventory form prepared by (name):	44. Survey date:
SPIRIT ENERGY LLC		
		45. Date of revisions:
7701 FORSYTH BLVD STE 325	Additional Information/revisions by:	
ST LOUIS MO 63105		Survey Category: ☐ RLS ☐ ILS ☐ Significant Properties Lis

FOR SHPO USE:

Date entered in inventory:	Level of survey: ☐ reconnaissance ☐ intensive	Additional research? ☐ yes ☐ no
National Register Status: ☐ listed ☐ in listed district	Other:	
Name:		
☐ pending listing ☐ not eligible		
☐ eligible(district) ☐ eligible (individually)		
☐ not determined		

ARCHITECTURAL/HISTORIC INVENTORY FORM

6201-19 DELMAR BLVD

LOCATION MAP (include north arrow):	SITE MAP/PLAN (include north arrow):

Insert photograph of primary structure on property:

Photo 1:	Photo 2:
Description:	Description:
Date: CD No.: Image No.	Date: CD No.: Image No.

Photographer:	
Main Photo:	Images2012\CompleteSurveyPhotos\Delmar6201.JPG

6201-19 DELMAR BLVD

21.(cont.) History:and significance. Expand box as necessary or add continuation pages.

22. (cont.) Sources of information. Expand box as necessary or add continuation pages.

40. (cont.) Description of environment and outbuilding. Expand box as necessary or add continuation pages.

41. (cont.) Description of primary resource. Expand box as necessary, or add continuation pages.

standard gas station with large canopy additions

Car Wash
Exit

MISSOURI DEPARTMENT OF NATURAL RESOURCES
STATE HISTORIC PRESERVATION OFFICE, P.O. Box 176, Jefferson City, MO 65102

ARCHITECTURAL/HISTORIC INVENTORY FORM

1. Survey no.	2. Survey name:
SLC-AS-047	Thematic Survey of Modern Movement Architecture in St. Louis

3. County:	4. Address:
St. Louis [Independent City]	**3748 DELOR ST**
Alternate address if applicable	

5. City/State:	6. UTM:		or: LAT		7. Township/Range/Section:
St. Louis [Independent City], M			LONG:		T: R: S: N/A

8. Historic Name (if known):	9. Present/other name (if known):

10. Ownership:	11a. Historic Use (if known):	11b. Current Use:

HISTORICAL DATA

12. Construction date:	1950	15. Architect:	18. Previously surveyed? ☐ Cite survey name in box 22 cont. (page 3)
Major addition/alteration date:			
13. Significant date/period:			
		16. Builder/contractor:	19. On National Register? Cite nomination name in box 22 cont. (page 3)
14. Area(s) of significance:			
		17. Original or significant owner:	20. National Register eligible?
			Historic District Potential? ☐
21. History and significance on continuation page. ☐		22. Sources of information on continuation page. ☐	Name of Potential District?

ARCHITECTURAL INFORMATIO

23. Category of Property:	30. Roof Material:	37. Windows:
		Type:
24. Vernacular or property type:	31. Chimney placement:	Panes
1-Story Commercial		38. Acreage (rural):
25. Architectural style:	32. Structural system:	Visible from public road? ☐
Modern Movements		39. Changes: (describe in box 41 cont.)
26. Plan Shape:		☐ Addition Date(s)
	33. Exterior wall cladding:	☐ Altered Date(s):
27. Number of Stories:		☐ Moved Date(s):
	34. Foundation Material:	☐ Other Date(s)
		Endangered by:
28. No. of bays (1st floor)	35. Basement type:	40. No. outbuildings (describe in box 40 cont.):
29. Roof Type:	36. Front Porch Type:	41. Further description of building features and associated resources on continuation page. ☐

OTHER

42: Current Owner/address:	43. Inventory form prepared by (name):	44. Survey date:
D & A ENTERTAINMENT LLC		
		45. Date of revisions:
7777 BONHOMME AV STE 1910	Additional Information/revisions by:	
CLAYTON MO 63105		Survey Category: ☐ RLS ☐ ILS ☐ Significant Properties Lis

FOR SHPO USE:

Date entered in inventory:	Level of survey: ☐ reconnaissance ☐ intensive	Additional research? ☐ yes ☐ no
National Register Status: ☐ listed ☐ in listed district	Other:	
Name:		
☐ pending listing ☐ not eligible		
☐ eligible(district) ☐ eligible (individually)		
☐ not determined		

ARCHITECTURAL/HISTORIC INVENTORY FORM

3748 DELOR ST

LOCATION MAP (include north arrow):	SITE MAP/PLAN (include north arrow):

Insert photograph of primary structure on property:

Photo 1:	Photo 2:
Description:	Description:
Date: CD No.: Image No.	Date: CD No.: Image No.

Photographer:	
Main Photo:	Images2012\CompleteSurveyPhotos\Delor3743.JPG

3748 DELOR ST

21.(cont.) History:and significance. Expand box as necessary or add continuation pages.

22. (cont.) Sources of information. Expand box as necessary or add continuation pages.

40. (cont.) Description of environment and outbuilding. Expand box as necessary or add continuation pages.

41. (cont.) Description of primary resource. Expand box as necessary, or add continuation pages.

brick, painted; The Silver Lining restaurant now

THE SILVER LINING
THE SILVER LINING
3145
Save the Moment.
Happy Hour - 3 - 6pm
Monday - Friday
Half Price Appetizers &
Draft Specials
NOW
OPEN!

MISSOURI DEPARTMENT OF NATURAL RESOURCES
STATE HISTORIC PRESERVATION OFFICE, P.O. Box 176, Jefferson City, MO 65102

ARCHITECTURAL/HISTORIC INVENTORY FORM

1. Survey no.	2. Survey name:
SLC-AS-047	Thematic Survey of Midcentury Modern Movement Nonresidential Architecture in St. Louis

3. County:	4. Address:
St. Louis [Independent City]	**3850-2 DELOR ST**
Alternate address if applicable	

5. City/State:	6. UTM:		or: LAT		7. Township/Range/Section:
St. Louis [Independent City], M			LONG:		T: R: S: N/A

8. Historic Name (if known):	9. Present/other name (if known):

10. Ownership:	11a. Historic Use (if known):	11b. Current Use:

HISTORICAL DATA

12. Construction date:	1950	15. Architect:	18. Previously surveyed? ☐ Cite survey name in box 22 cont. (page 3)
Major addition/alteration date:			
13. Significant date/period:			
		16. Builder/contractor:	19. On National Register? Cite nomination name in box 22 cont. (page 3)
14. Area(s) of significance:			
		17. Original or significant owner:	20. National Register eligible?
			Historic District Potential? ☐
21. History and significance on continuation page. ☐		22. Sources of information on continuation page. ☐	Name of Potential District?

ARCHITECTURAL INFORMATIO

23. Category of Property:	30. Roof Material:	37. Windows:	
		Type:	
24. Vernacular or property type:	31. Chimney placement:	Panes	
Industrial/Warehouse		38. Acreage (rural):	
25. Architectural style:	32. Structural system:	Visible from public road? ☐	
Modern Movements		39. Changes: (describe in box 41 cont.)	
26. Plan Shape:		☐ Addition	Date(s)
	33. Exterior wall cladding:	☐ Altered	Date(s):
27. Number of Stories:		☐ Moved	Date(s):
	34. Foundation Material:	☐ Other	Date(s)
		Endangered by:	
28. No. of bays (1st floor)	35. Basement type:	40. No. outbuildings (describe in box 40 cont.):	
29. Roof Type:	36. Front Porch Type:	41. Further description of building features and associated resources on continuation page. ☐	

OTHER

42: Current Owner/address:	43. Inventory form prepared by (name):	44. Survey date:
GENERAL METAL PRODUCTS CO		
		45. Date of revisions:
3883 DELOR	Additional Information/revisions by:	
ST LOUIS MO 63116		Survey Category:
FOR SHPO USE:		☐ RLS ☐ ILS ☐ Significant Properties Lis

Date entered in inventory:		Level of survey: ☐ reconnaissance ☐ intensive	Additional research? ☐ yes ☐ no
National Register Status: ☐ listed ☐ in listed district		Other:	
Name:			
☐ pending listing ☐ not eligible			
☐ eligible(district) ☐ eligible (individually)			
☐ not determined			

ARCHITECTURAL/HISTORIC INVENTORY FORM

3850-2 DELOR ST

LOCATION MAP (include north arrow):	SITE MAP/PLAN (include north arrow):

Insert photograph of primary structure on property:

Photo 1:	Photo 2:
Description:	Description:
Date: CD No.: Image No.	Date: CD No.: Image No.

Photographer:	
Main Photo:	Images2012\CompleteSurveyPhotos\Delor3850.JPG

3850-2 DELOR ST

21.(cont.) History:and significance. Expand box as necessary or add continuation pages.

22. (cont.) Sources of information. Expand box as necessary or add continuation pages.

40. (cont.) Description of environment and outbuilding. Expand box as necessary or add continuation pages.

41. (cont.) Description of primary resource. Expand box as necessary, or add continuation pages.

brick and glass block front on Delor - coulen'd get close to bcausestreet closed; rear part on Walsh - ribbed sheet metail building

MISSOURI DEPARTMENT OF NATURAL RESOURCES
STATE HISTORIC PRESERVATION OFFICE, P.O. Box 176, Jefferson City, MO 65102

ARCHITECTURAL/HISTORIC INVENTORY FORM

1. Survey no.	2. Survey name:
SLC-AS-047	Thematic Survey of Midcentury Modern Movement Nonresidential Architecture in St. Louis

3. County:	4. Address:
St. Louis [Independent City]	**3883-9 DELOR ST**
Alternate address if applicable	

5. City/State:	6. UTM:		or: LAT		7. Township/Range/Section:
St. Louis [Independent City], M			LONG:		T: R: S: N/A

8. Historic Name (if known):	9. Present/other name (if known):

10. Ownership:	11a. Historic Use (if known):	11b. Current Use:

HISTORICAL DATA

12. Construction date:	1945	15. Architect:	18. Previously surveyed? ☐ Cite survey name in box 22 cont. (page 3)
Major addition/alteration date:			
13. Significant date/period:			
		16. Builder/contractor:	19. On National Register? Cite nomination name in box 22 cont. (page 3)
14. Area(s) of significance:			
		17. Original or significant owner:	20. National Register eligible?
			Historic District Potential? ☐
21. History and significance on continuation page. ☐		22. Sources of information on continuation page. ☐	Name of Potential District?

ARCHITECTURAL INFORMATIO

23. Category of Property:	30. Roof Material:	37. Windows:	
		Type:	
24. Vernacular or property type:	31. Chimney placement:	Panes	
Industrial/Warehouse		38. Acreage (rural):	
25. Architectural style:	32. Structural system:	Visible from public road? ☐	
Modern Movements		39. Changes: (describe in box 41 cont.)	
26. Plan Shape:		☐ Addition	Date(s)
	33. Exterior wall cladding:	☐ Altered	Date(s):
27. Number of Stories:		☐ Moved	Date(s):
	34. Foundation Material:	☐ Other	Date(s)
		Endangered by:	
28. No. of bays (1st floor)	35. Basement type:	40. No. outbuildings (describe in box 40 cont.):	
29. Roof Type:	36. Front Porch Type:	41. Further description of building features and associated resources on continuation page. ☐	

OTHER

42: Current Owner/address:	43. Inventory form prepared by (name):	44. Survey date:
GENERAL METAL PRODUCTS CO		
		45. Date of revisions:
3883 DELOR ST	Additional Information/revisions by:	
ST LOUIS MO 63116		Survey Category: ☐ RLS ☐ ILS ☐ Significant Properties Lis

FOR SHPO USE:

Date entered in inventory:	Level of survey: ☐ reconnaissance ☐ intensive	Additional research? ☐ yes ☐ no
National Register Status: ☐ listed ☐ in listed district	Other:	
Name:		
☐ pending listing ☐ not eligible		
☐ eligible(district) ☐ eligible (individually)		
☐ not determined		

ARCHITECTURAL/HISTORIC INVENTORY FORM

3883-9 DELOR ST

LOCATION MAP (include north arrow):	SITE MAP/PLAN (include north arrow):

Insert photograph of primary structure on property:

Photo 1:	Photo 2:
Description:	Description:
Date: CD No.: Image No.	Date: CD No.: Image No.

Photographer:	
Main Photo:	Images2012\CompleteSurveyPhotos\Delor3883.jpg

3883-9 DELOR ST

21.(cont.) History:and significance. Expand box as necessary or add continuation pages.

22. (cont.) Sources of information. Expand box as necessary or add continuation pages.

40. (cont.) Description of environment and outbuilding. Expand box as necessary or add continuation pages.

41. (cont.) Description of primary resource. Expand box as necessary, or add continuation pages.

all utilitarian; centeral rear brick section brick; rest is ribbed sheet-metal

GMP METAL PRODUCTS CO.

VISITORS PARKING ONLY
VISITORS PARKING ONLY
RESERVED PARKING

MISSOURI DEPARTMENT OF NATURAL RESOURCES
STATE HISTORIC PRESERVATION OFFICE, P.O. Box 176, Jefferson City, MO 65102

ARCHITECTURAL/HISTORIC INVENTORY FORM

1. Survey no.	2. Survey name:
SLC-AS-047	Thematic Survey of Midcentury Modern Movement Nonresidential Architecture in St. Louis

3. County:	4. Address:
St. Louis [Independent City]	**3970 DELOR ST**
Alternate address if applicable	

5. City/State:	6. UTM:		or: LAT		7. Township/Range/Section:
St. Louis [Independent City], M			LONG:		T: R: S: N/A

8. Historic Name (if known):	9. Present/other name (if known):

10. Ownership:	11a. Historic Use (if known):	11b. Current Use:

HISTORICAL DATA

12. Construction date:	1945	15. Architect:	18. Previously surveyed? ☐ Cite survey name in box 22 cont. (page 3)
Major addition/alteration date:			
13. Significant date/period:			
		16. Builder/contractor:	19. On National Register? Cite nomination name in box 22 cont. (page 3)
14. Area(s) of significance:			
		17. Original or significant owner:	20. National Register eligible?
			Historic District Potential? ☐
21. History and significance on continuation page. ☐		22. Sources of information on continuation page. ☐	Name of Potential District?

ARCHITECTURAL INFORMATIO

23. Category of Property:	30. Roof Material:	37. Windows:	
		Type:	
24. Vernacular or property type:	31. Chimney placement:	Panes	
Gas Station		38. Acreage (rural):	
25. Architectural style:	32. Structural system:	Visible from public road? ☐	
Modern Movements		39. Changes: (describe in box 41 cont.)	
26. Plan Shape:		☐ Addition	Date(s)
	33. Exterior wall cladding:	☐ Altered	Date(s):
27. Number of Stories:		☐ Moved	Date(s):
	34. Foundation Material:	☐ Other	Date(s)
		Endangered by:	
28. No. of bays (1st floor)	35. Basement type:	40. No. outbuildings (describe in box 40 cont.):	
29. Roof Type:	36. Front Porch Type:	41. Further description of building features and associated resources on continuation page. ☐	

OTHER

42: Current Owner/address:	43. Inventory form prepared by (name):	44. Survey date:
BEEN, WALTER J & HELEN M		
		45. Date of revisions:
3982 DELOR ST	Additional Information/revisions by:	
ST LOUIS MO 63116		Survey Category:
FOR SHPO USE:		☐ RLS ☐ ILS ☐ Significant Properties Lis

Date entered in inventory:		Level of survey: ☐ reconnaissance ☐ intensive	Additional research? ☐ yes ☐ no
National Register Status: ☐ listed ☐ in listed district		Other:	
Name:			
☐ pending listing ☐ not eligible			
☐ eligible(district) ☐ eligible (individually)			
☐ not determined			

ARCHITECTURAL/HISTORIC INVENTORY FORM

3970 DELOR ST

LOCATION MAP (include north arrow):	SITE MAP/PLAN (include north arrow):

Insert photograph of primary structure on property:

Photo 1:	Photo 2:
Description:	Description:
Date: CD No.: Image No.	Date: CD No.: Image No.

Photographer:	
Main Photo:	Images2012\CompleteSurveyPhotos\Delor3970.JPG

3970 DELOR ST

21.(cont.) History:and significance. Expand box as necessary or add continuation pages.

22. (cont.) Sources of information. Expand box as necessary or add continuation pages.

40. (cont.) Description of environment and outbuilding. Expand box as necessary or add continuation pages.

41. (cont.) Description of primary resource. Expand box as necessary, or add continuation pages.

red rock-face Roman brick on 3 bays facing other street; blass block

MISSOURI DEPARTMENT OF NATURAL RESOURCES
STATE HISTORIC PRESERVATION OFFICE, P.O. Box 176, Jefferson City, MO 65102

ARCHITECTURAL/HISTORIC INVENTORY FORM

1. Survey no.	2. Survey name:
SLC-AS-047	Thematic Survey of Midcentury Modern Movement Nonresidential Architecture in St. Louis

3. County:	4. Address:
St. Louis [Independent City]	**4130 DELOR ST**
Alternate address if applicable	

5. City/State:	6. UTM:		or: LAT		7. Township/Range/Section:
St. Louis [Independent City], M			LONG:		T: R: S: N/A

8. Historic Name (if known):	9. Present/other name (if known):

10. Ownership:	11a. Historic Use (if known):	11b. Current Use:

HISTORICAL DATA

12. Construction date:	1953	15. Architect:	18. Previously surveyed? ☐ Cite survey name in box 22 cont. (page 3)
Major addition/alteration date:			
13. Significant date/period:			
		16. Builder/contractor:	19. On National Register? Cite nomination name in box 22 cont. (page 3)
14. Area(s) of significance:			
		17. Original or significant owner:	20. National Register eligible?
			Historic District Potential? ☐
21. History and significance on continuation page. ☐		22. Sources of information on continuation page. ☐	Name of Potential District?

ARCHITECTURAL INFORMATIO

23. Category of Property:	30. Roof Material:	37. Windows:
		Type:
24. Vernacular or property type:	31. Chimney placement:	Panes
Gas Station		38. Acreage (rural):
25. Architectural style:	32. Structural system:	Visible from public road? ☐
Modern Movements		39. Changes: (describe in box 41 cont.)
26. Plan Shape:		☐ Addition Date(s)
	33. Exterior wall cladding:	☐ Altered Date(s):
27. Number of Stories:		☐ Moved Date(s):
	34. Foundation Material:	☐ Other Date(s)
		Endangered by:
28. No. of bays (1st floor)	35. Basement type:	40. No. outbuildings (describe in box 40 cont.):
29. Roof Type:	36. Front Porch Type:	41. Further description of building features and associated resources on continuation page. ☐

OTHER

42: Current Owner/address:	43. Inventory form prepared by (name):	44. Survey date:
TIFF, MICHAEL G & JEAN M		
		45. Date of revisions:
4130 DELOR	Additional Information/revisions by:	
ST LOUIS MO 63116		Survey Category:
FOR SHPO USE:		☐ RLS ☐ ILS ☐ Significant Properties Lis

Date entered in inventory:		Level of survey: ☐ reconnaissance ☐ intensive	Additional research? ☐ yes ☐ no
National Register Status: ☐ listed ☐ in listed district		Other:	
Name:			
☐ pending listing ☐ not eligible			
☐ eligible(district) ☐ eligible (individually)			
☐ not determined			

ARCHITECTURAL/HISTORIC INVENTORY FORM

4130 DELOR ST

LOCATION MAP (include north arrow):	SITE MAP/PLAN (include north arrow):

Insert photograph of primary structure on property:

Photo 1:	Photo 2:
Description:	Description:
Date: CD No.: Image No.	Date: CD No.: Image No.

Photographer:	
Main Photo:	Images2012\CompleteSurveyPhotos\Delor4130.JPG

4130 DELOR ST

21.(cont.) History:and significance. Expand box as necessary or add continuation pages.

22. (cont.) Sources of information. Expand box as necessary or add continuation pages.

40. (cont.) Description of environment and outbuilding. Expand box as necessary or add continuation pages.

41. (cont.) Description of primary resource. Expand box as necessary, or add continuation pages.

older part in front and addition from mid-mod perion on rear

MISSOURI DEPARTMENT OF NATURAL RESOURCES
STATE HISTORIC PRESERVATION OFFICE, P.O. Box 176, Jefferson City, MO 65102

ARCHITECTURAL/HISTORIC INVENTORY FORM

1. Survey no.	2. Survey name:
SLC-AS-047	Thematic Survey of Modern Movement Architecture in St. Louis

3. County:	4. Address:
St. Louis [Independent City]	**450 DES PERES AVE**
Alternate address if applicable	

5. City/State:	6. UTM:		or: LAT		7. Township/Range/Section:
			LONG:		T: R: S: N/A

8. Historic Name (if known):	9. Present/other name (if known):

10. Ownership:	11a. Historic Use (if known):	11b. Current Use:

HISTORICAL DATA

12. Construction date:	15. Architect:	18. Previously surveyed? ☐ Cite survey name in box 22 cont. (page 3)
Major addition/alteration date:		
13. Significant date/period:		
	16. Builder/contractor:	19. On National Register? Cite nomination name in box 22 cont. (page 3)
14. Area(s) of significance:		
	17. Original or significant owner:	20. National Register eligible?
		Historic District Potential? ☐
21. History and significance on continuation page. ☐	22. Sources of information on continuation page. ☐	Name of Potential District?

ARCHITECTURAL INFORMATIO

23. Category of Property:	30. Roof Material:	37. Windows: Type:
24. Vernacular or property type: School	31. Chimney placement:	Panes
25. Architectural style: Modern Movements	32. Structural system:	38. Acreage (rural): Visible from public road? ☐
26. Plan Shape:		39. Changes: (describe in box 41 cont.)
	33. Exterior wall cladding:	☐ Addition Date(s)
27. Number of Stories:		☐ Altered Date(s):
	34. Foundation Material:	☐ Moved Date(s):
		☐ Other Date(s)
		Endangered by:
28. No. of bays (1st floor)	35. Basement type:	40. No. outbuildings (describe in box 40 cont.): 0
29. Roof Type:	36. Front Porch Type:	41. Further description of building features and associated resources on continuation page. ☐

OTHER

42. Current Owner/address: BOARD OF EDUCATION C.O.S.L.	43. Inventory form prepared by (name):	44. Survey date:
		45. Date of revisions:
801 N 11TH ST	Additional Information/revisions by:	
ST LOUIS MO 63101		Survey Category: ☐ RLS ☐ ILS ☐ Significant Properties Lis

FOR SHPO USE:

Date entered in inventory:	Level of survey: ☐ reconnaissance ☐ intensive	Additional research? ☐ yes ☐ no
National Register Status: ☐ listed ☐ in listed district	Other:	
Name:		
☐ pending listing ☐ not eligible		
☐ eligible(district) ☐ eligible (individually)		
☐ not determined		

ARCHITECTURAL/HISTORIC INVENTORY FORM

450 DES PERES AVE

LOCATION MAP (include north arrow):	SITE MAP/PLAN (include north arrow):

Insert photograph of primary structure on property:

Photo 1:	Photo 2:
Description:	Description:
Date: CD No.: Image No.	Date: CD No.: Image No.

Photographer:	
Main Photo:	Images2012\CompleteSurveyPhotos\DesPeres450.JPG

450 DES PERES AVE

21.(cont.) History:and significance. Expand box as necessary or add continuation pages.

22. (cont.) Sources of information. Expand box as necessary or add continuation pages.

40. (cont.) Description of environment and outbuilding. Expand box as necessary or add continuation pages.

41. (cont.) Description of primary resource. Expand box as necessary, or add continuation pages.

Des Peres Middle School; originally Hamilton Branch School #3; fairly traditional - no windows facing street; gym has blank arcade on walls; likely more interesting on other elevations

Des Peres
Middle School

MISSOURI DEPARTMENT OF NATURAL RESOURCES
STATE HISTORIC PRESERVATION OFFICE, P.O. Box 176, Jefferson City, MO 65102

ARCHITECTURAL/HISTORIC INVENTORY FORM

1. Survey no.	2. Survey name:
SLC-AS-047	Thematic Survey of Midcentury Modern Movement Nonresidential Architecture in St. Louis

3. County:	4. Address:
St. Louis [Independent City]	**2022 DESOTO AV**
Alternate address if applicable	

5. City/State:	6. UTM:		or: LAT		7. Township/Range/Section:
St. Louis [Independent City], M			LONG:		T: R: S: N/A

8. Historic Name (if known):	9. Present/other name (if known):

10. Ownership:	11a. Historic Use (if known):	11b. Current Use:

HISTORICAL DATA

12. Construction date:	1957	15. Architect:	18. Previously surveyed? ☐ Cite survey name in box 22 cont. (page 3)
Major addition/alteration date:			
13. Significant date/period:			
		16. Builder/contractor:	19. On National Register? Cite nomination name in box 22 cont. (page 3)
14. Area(s) of significance:			
		17. Original or significant owner:	20. National Register eligible?
			Historic District Potential? ☐
21. History and significance on continuation page. ☐		22. Sources of information on continuation page. ☐	Name of Potential District?

ARCHITECTURAL INFORMATIO

23. Category of Property:	30. Roof Material:	37. Windows:
		Type:
24. Vernacular or property type:	31. Chimney placement:	Panes
1-Story Commercial		38. Acreage (rural):
25. Architectural style:	32. Structural system:	Visible from public road? ☐
Modern Movements		39. Changes: (describe in box 41 cont.)
26. Plan Shape:		☐ Addition Date(s)
	33. Exterior wall cladding:	☐ Altered Date(s):
27. Number of Stories:		☐ Moved Date(s):
	34. Foundation Material:	☐ Other Date(s)
		Endangered by:
28. No. of bays (1st floor)	35. Basement type:	40. No. outbuildings (describe in box 40 cont.):
29. Roof Type:	36. Front Porch Type:	41. Further description of building features and associated resources on continuation page. ☐

OTHER

42: Current Owner/address:	43. Inventory form prepared by (name):	44. Survey date:
GALLAGHER, PATRICK S		
		45. Date of revisions:
100 IRON LAKE CT	Additional Information/revisions by:	
ST CHARLES MO 63304		Survey Category:
FOR SHPO USE:		☐ RLS ☐ ILS ☐ Significant Properties Lis

Date entered in inventory:		Level of survey: ☐ reconnaissance ☐ intensive	Additional research? ☐ yes ☐ no
National Register Status: ☐ listed ☐ in listed district		Other:	
Name:			
☐ pending listing ☐ not eligible			
☐ eligible(district) ☐ eligible (individually)			
☐ not determined			

ARCHITECTURAL/HISTORIC INVENTORY FORM

2022 DESOTO AV

LOCATION MAP (include north arrow):	SITE MAP/PLAN (include north arrow):

Insert photograph of primary structure on property:

Photo 1:						Photo 2:					
Description:						Description:					
Date:		CD No.:		Image No.		Date:		CD No.:		Image No.	
Photographer:											
Main Photo:	Images2012\CompleteSurveyPhotos\Desoto2022.JPG										

2022 DESOTO AV

21.(cont.) History:and significance. Expand box as necessary or add continuation pages.

22. (cont.) Sources of information. Expand box as necessary or add continuation pages.

40. (cont.) Description of environment and outbuilding. Expand box as necessary or add continuation pages.

41. (cont.) Description of primary resource. Expand box as necessary, or add continuation pages.

concrete block garage

MISSOURI DEPARTMENT OF NATURAL RESOURCES
STATE HISTORIC PRESERVATION OFFICE, P.O. Box 176, Jefferson City, MO 65102

ARCHITECTURAL/HISTORIC INVENTORY FORM

1. Survey no.	2. Survey name:
SLC-AS-047	Thematic Survey of Midcentury Modern Movement Nonresidential Architecture in St. Louis

3. County:	4. Address:
St. Louis [Independent City]	**47-65 DESTREHAN ST**
Alternate address if applicable	

5. City/State:	6. UTM:		or: LAT		7. Township/Range/Section:
St. Louis [Independent City], M			LONG:		T: R: S: N/A

8. Historic Name (if known):	9. Present/other name (if known):

10. Ownership:	11a. Historic Use (if known):	11b. Current Use:

HISTORICAL DATA

12. Construction date:	1973	15. Architect:	18. Previously surveyed? ☐ Cite survey name in box 22 cont. (page 3)
Major addition/alteration date:	1997		
13. Significant date/period:			
		16. Builder/contractor:	19. On National Register? Cite nomination name in box 22 cont. (page 3)
14. Area(s) of significance:			
		17. Original or significant owner:	20. National Register eligible?
			Historic District Potential? ☐
21. History and significance on continuation page. ☐		22. Sources of information on continuation page. ☐	Name of Potential District?

ARCHITECTURAL INFORMATIO

23. Category of Property:	30. Roof Material:	37. Windows: Type:
24. Vernacular or property type: Industrial/Warehouse	31. Chimney placement:	Panes
25. Architectural style: Modern Movements	32. Structural system:	38. Acreage (rural): Visible from public road? ☐
26. Plan Shape:		39. Changes: (describe in box 41 cont.) ☐ Addition Date(s)
	33. Exterior wall cladding:	☐ Altered Date(s):
27. Number of Stories:		☐ Moved Date(s):
	34. Foundation Material:	☐ Other Date(s)
		Endangered by:
28. No. of bays (1st floor)	35. Basement type:	40. No. outbuildings (describe in box 40 cont.):
29. Roof Type:	36. Front Porch Type:	41. Further description of building features and associated resources on continuation page. ☐

OTHER

42: Current Owner/address:	43. Inventory form prepared by (name):	44. Survey date:
MALLINCKRODT CHEMICAL INC		45. Date of revisions:
675 MCDONNELL BLVD	Additional Information/revisions by:	
ST LOUIS MO 63042		Survey Category: ☐ RLS ☐ ILS ☐ Significant Properties Lis

FOR SHPO USE:

Date entered in inventory:	Level of survey: ☐ reconnaissance ☐ intensive	Additional research? ☐ yes ☐ no
National Register Status: ☐ listed ☐ in listed district	Other:	
Name:		
☐ pending listing ☐ not eligible		
☐ eligible(district) ☐ eligible (individually)		
☐ not determined		

ARCHITECTURAL/HISTORIC INVENTORY FORM

47-65 DESTREHAN ST

LOCATION MAP (include north arrow):	SITE MAP/PLAN (include north arrow):

Insert photograph of primary structure on property:

Photo 1:	Photo 2:
Description:	Description:
Date: CD No.: Image No.	Date: CD No.: Image No.

Photographer:	
Main Photo:	Images2012\CompleteSurveyPhotos\Destrehan47.jpg

47-65 DESTREHAN ST

21.(cont.) History:and significance. Expand box as necessary or add continuation pages.

22. (cont.) Sources of information. Expand box as necessary or add continuation pages.

40. (cont.) Description of environment and outbuilding. Expand box as necessary or add continuation pages.

41. (cont.) Description of primary resource. Expand box as necessary, or add continuation pages.

heavy industry; not accessible; utilitarian

© 2008 Google