SL-AS-056-001

Office of Historic Preservation, P.O. Box 176, Jefferson City, Missouri 65101

HISTORIC INVENTORY

1 No

2. County
St. Louis County

3 Location of Negatives

4. Present Name(s)
Inner World Diving Center

5. Other Name(s)
Methodist Parsonage; Joseph Page; Rich M. Tancill

6 Specific Location
4714 Bridgeton Station Road

7 City or Town — If Rural, Township & Vicinity
Bridgeton

8. Site Plan with North Arrow

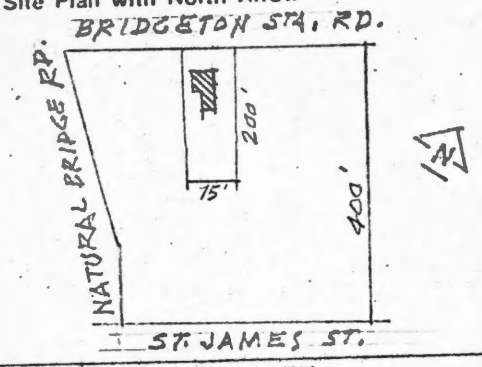

9 Coordinates — UTM
Lat
Long

10 Site [ ] Building [X] Structure [ ] Object [ ]

11. On National Register? Yes [ ] No [ ]

12. Is It Eligible? Yes [ ] No [ ]

13 Part of Estab. Hist. Dist.? Yes [ ] No [X]

14. District Potent'l? Yes [X] No [ ]

15. Name of Established District

16. Thematic Category

17. Date(s) or Period
Built in 1863

18. Style or Design
Victorian

19. Architect or Engineer
Not known

20. Contractor or Builder
Not known

21. Original Use, if apparent
Residence

22. Present Use
Residence & Diving Center

23. Ownership — Public [ ] Private [X]

24. Owner's Name & Address, if known
Bill Dover
4714 Bridgeton Station Road

25. Open to Public? Yes [ ] No [X]

26. Local Contact Person or Organization
Bridgeton Historical Commission

27. Other Surveys in Which Included
None

28. No. of Stories 2

29. Basement? Yes [X] No [ ]

30. Foundation Material
Stone

31. Wall Construction
Brick

32. Roof Type & Material
Shingle

33. No. of Bays — Front 1 Side 0

34. Wall Treatment
Brick

35. Plan Shape T

36. Changes (Explain in #42) — Addition [ ] Altered [X] Moved [ ]

37. Condition — Interior Modern; Exterior Good

38. Preservation Underway? Yes [ ] No [X]

39. Endangered? By What? Yes [X] No [ ]
Airport

40. Visible from Public Road? Yes [X] No [ ]

41. Distance from and Frontage on Road

42. Further Description of Important Features
Bay window in front. Back section has been resided and porch enclosed. Original stairway. Interior has been extensively remodeled.

43 History and Significance
Had been used as rooming house by previous owner.

44 Description of Environment and Outbuildings
Commercial - lot has been paved for parking area.

45 Sources of Information
Bill Dover
Overland Trails & Trials
Pitsman's Atlas of St. Louis County 1878
Plat Book of St. Louis County 1909

46. Prepared by
L. Essmann, Peg Meyer

47. Organization
Bridgeton Hist. Com.

48. Date
7/8/78

49 Revision Date(s)

St. Louis

Inner World Diving Center

Joseph Page, R.M. Tancill, Meth. Parson.

SL-AS-056-002

Office of Historic Preservation, P.O. Box 176, Jefferson City, Missouri 65101

HISTORIC INVENTORY

1 No

2. County: St. Louis County

3 Location of Negatives

4. Present Name(s): Lawrence Uetrect

5. Other Name(s): Benj. W. Hawkins

6 Specific Location: 3170 Fee

7. City or Town: Bridgeton — If Rural, Township & Vicinity

8. Site Plan with North Arrow

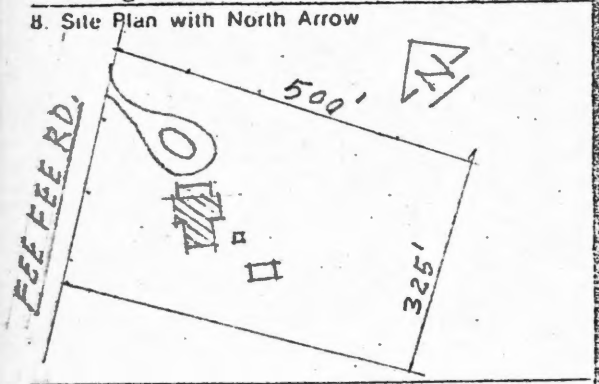

9 Coordinates UTM
Lat
Long

10. Site [ ] Building [X] Structure [ ] Object [ ]

11. On National Register? Yes [ ] No [ ]

12. Is It Eligible? Yes [ ] No [ ]

13. Part of Estab. Hist. Dist.? Yes [ ] No [ ]

14. District Potent'l? Yes [ ] No [ ]

15. Name of Established District

16. Thematic Category

17. Date(s) or Period: 1840 - 50

18. Style or Design: Late Greek Revival

19. Architect or Engineer: Not known

20. Contractor or Builder: Not known

21. Original Use, if apparent: home

22 Present Use: group house - Phoenix House

23. Ownership: Public [ ] Private [X]

24. Owner's Name & Address, if known: Lawrence Uetrect, 3170 Fee Fee

25. Open to Public? Yes [ ] No [X]

26. Local Contact Person or Organization: St. Louis Co. Juvenile Court

27. Other Surveys in Which Included: None

28. No. of Stories: 2

29. Basement? Yes [X] No [ ]

30. Foundation Material: Concrete (over stone)

31. Wall Construction: Brick

32. Roof Type & Material: Tile

33. No. of Bays Front 3 Side 3

34. Wall Treatment: Stucko & Brick

35. Plan Shape: T shape

36. Changes (Explain in #42) Addition [X] Altered [X] Moved [ ]

37. Condition Interior: Fair; Exterior: Good

38. Preservation Underway? Yes [ ] No [X]

39. Endangered? By What? Yes [ ] No [X]

40. Visible from Public Road? Yes [X] No [ ]

41. Distance from and Frontage on Road

42. Further Description of Important Features

This was once a fine Mid 19th century farm house, greatly remodeled about 1920 in the Spanish Colonial style. Only 2 original mantles remain of original woodwork. Stair good example of 1920's.

43 History and Significance

It was owned for many years by members of the Hawkins Family & may have been built by Benj. W. Hawkins.

44. Description of Environment and Outbuildings

There is a well, but the well house is in the style of the 1920's remodeling. There is a small out building in the early style.

45 Sources of Information

1) Glen Marsey, house parent
2) Pitsman's Atlas of St. Louis County 1878
3) Plat Book of St. Louis County 1909

46. Prepared by: Nancy Barry

47. Organization: Bridgeton Hist. Com.

48. Date: 10-3-77

49 Revision Date(s)

1 No
2. County St. Louis County
4. Present Name(s) Lawrence Uetrecht
5. Other Name(s) Benj. W. Hawkins

SL-AS-056-003

Office of Historic Preservation, P.O. Box 176, Jefferson City, Missouri 65101

HISTORIC INVENTORY

1 No

2 County: St. Louis County

3 Location of Negatives

4. Present Name(s): Vivian Williams

5. Other Name(s): Mr. & Mrs. Archie Null

6 Specific Location: 3204 Fee Fee

7 City or Town: Bridgeton — If Rural, Township & Vicinity

8. Site Plan with North Arrow

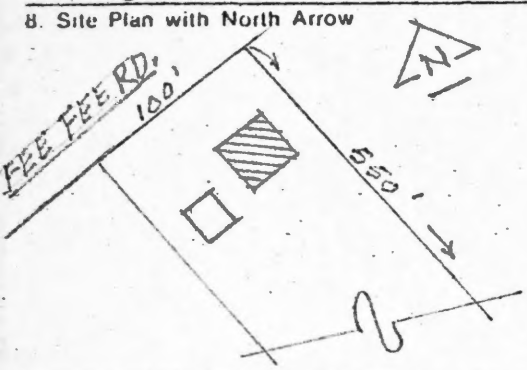

9 Coordinates: UTM
Lat
Long

10. Site [ ] Building [X] Structure [ ] Object [ ]

11. On National Register? Yes [ ] No [ ]

12. Is It Eligible? Yes [ ] No [ ]

13 Part of Estab. Hist. Dist.? Yes [ ] No [X]

14. District Potent'l? Yes [ ] No [X]

15. Name of Established District

16. Thematic Category

17. Date(s) or Period: 1927

18. Style or Design

19. Architect or Engineer

20. Contractor or Builder

21. Original Use, if apparent: Built by Null Service Station & store

22 Present Use: House

23. Ownership: Public [ ] Private [X]

24. Owner's Name & Address, if known: Vivian Williams 739-2737, 3204 Fee Fee

25. Open to Public? Yes [ ] No [X]

26. Local Contact Person or Organization: Bridgeton Historical Commission

27. Other Surveys in Which Included: None

28. No. of Stories: 2

29. Basement? Yes [X] No [ ]

30. Foundation Material: Brick - Concrete Block

31. Wall Construction: Siding

32. Roof Type & Material: Compos. Shingles

33. No. of Bays: Front 2 Side 2

34. Wall Treatment: Asbestos Siding

35. Plan Shape: Square

36. Changes (Explain in #42): Addition [ ] Altered [ ] Moved [ ]

37. Condition: Interior Good; Exterior Good

38. Preservation Underway? Yes [ ] No [X]

39. Endangered? By What? Yes [ ] No [X]

40. Visible from Public Road? Yes [X] No [ ]

41. Distance from and Frontage on Road

42. Further Description of Important Features

Built as a very plain rural house. It has been considerably remodeled in last 15 years in contemporary style.

43. History and Significance

Archie Null built it and brought his bride here in 1927.

44 Description of Environment and Outbuildings

2 car frame garage

45 Sources of Information

Vivian Williams 739-2737

46. Prepared by: N. Barry

47. Organization: Bridgeton Hist. Com.

48. Date

49. Revision Date(s)

1 No.
2. County St. Louis County
4. Present Name(s) Vivian Williams
5. Other Name(s) Mr. & Mrs. Archie Null

PEARS

SL-AS-056-004

Office of Historic Preservation, P.O. Box 176, Jefferson City, Missouri 65101

HISTORIC INVENTORY

1 No

2 County: St. Louis County

3 Location of Negatives

4. Present Name(s): Mrs. Inez McClenehan

5. Other Name(s)

6 Specific Location: 3214 Fee Fee

7 City or Town: Bridgeton If Rural, Township & Vicinity

8 Site Plan with North Arrow

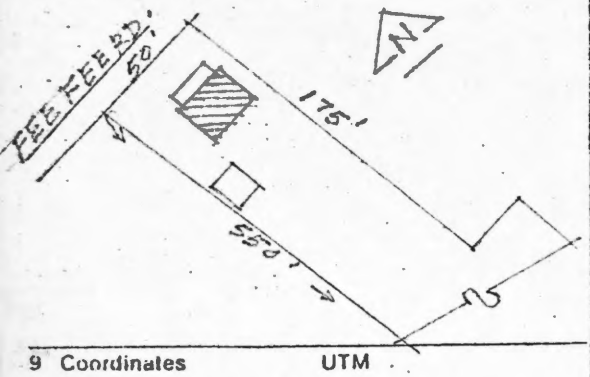

9 Coordinates UTM
Lat
Long

10 Site [ ] Building [X] Structure [ ] Object [ ]

11. On National Register? Yes [ ] No [ ]

12. Is It Eligible? Yes [ ] No [ ]

13 Part of Estab. Hist. Dist.? Yes [ ] No [X]

14. District Potent'l? Yes [ ] No [X]

15 Name of Established District

16. Thematic Category

17 Date(s) or Period: 1922 (lived here 47 years)

18. Style or Design: California Bungalow

19. Architect or Engineer: Not known

20. Contractor or Builder: ~~Not known~~

21. Original Use, if apparent: Home

22 Present Use: Home

23. Ownership: Public [ ] Private [X]

24. Owner's Name & Address, if known: Stephen (deceased) and Inez McClenehan (83) 3214 Fee Fee

25. Open to Public? Yes [ ] No [X]

26. Local Contact Person or Organization: Mrs. McClenehan

27. Other Surveys in Which Included: None

28. No. of Stories: 1½

29. Basement? Yes [X] No [ ]

30. Foundation Material: Concrete Blocks

31. Wall Construction: Frame

32. Roof Type & Material: Compos. Shingle

33. No. of Bays Front 3 Side 2

34. Wall Treatment: Asbestos Siding

35. Plan Shape: Rectangular

36. Changes (Explain in #42) Addition [ ] Altered [ ] Moved [ ]

37. Condition Interior: Fine Exterior: Fine

38. Preservation Underway? Yes [ ] No [X]

39. Endangered? By What? Yes [ ] No [X]

40. Visible from Public Road? Yes [X] No [ ]

41. Distance from and Frontage on Road

42. Further Description of Important Features

The unchanged character of front porch complete with original lattice work in noteworthy.

43 History and Significance

A good & relatively unchanged example of period--except later siding. Present owner has lived here since 1931.

44 Description of Environment and Outbuildings

45 Sources of Information

291-1052 Inez McClenehan

46. Prepared by: Nancy Barry

47. Organization: Bridgeton Hist. Com.

48. Date

49 Revision Date(s)

1. No
2. County: St. Louis County
4. Present Name(s): Mrs. Inez McClenehan
5. Other Name(s)

SL-AS-056-005

Office of Historic Preservation, P.O. Box 176, Jefferson City, Missouri 65101

HISTORIC INVENTORY

1 No

2 County: St. Louis County

3 Location of Negatives

4. Present Name(s): Lewis E. James

5. Other Name(s): Boden

6 Specific Location: 3229 Fee Fee

7 City or Town: Bridgeton — If Rural, Township & Vicinity

8. Site Plan with North Arrow

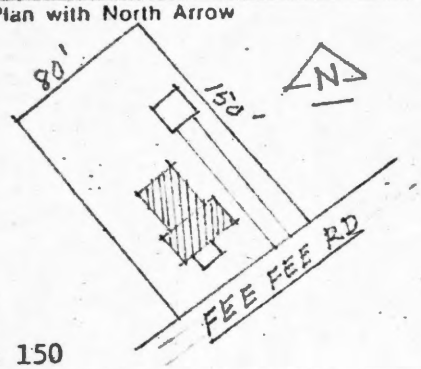

80 x 150

9 Coordinates: UTM
Lat
Long

10. Site [ ] Building [X] Structure [ ] Object [ ]

11. On National Register? Yes [ ] No [ ]

12. Is It Eligible? Yes [ ] No [ ]

13 Part of Estab. Hist. Dist.? Yes [ ] No [X]

14. District Potent'l? Yes [ ] No [X]

15 Name of Established District

16. Thematic Category

17. Date(s) or Period: 1870's

18. Style or Design

19. Architect or Engineer: Not known

20. Contractor or Builder: Not known

21. Original Use, if apparent: Home

22. Present Use: Home

23. Ownership: Public [ ] Private [X]

24. Owner's Name & Address, if known: L. E. James, 3229 Fee Fee

25. Open to Public? Yes [ ] No [X]

26. Local Contact Person or Organization: Mr. James

27. Other Surveys in Which Included: None

28. No. of Stories: 1

29. Basement? Yes [X] No [ ]

30. Foundation Material: Poured concrete

31. Wall Construction: Frame

32. Roof Type & Material: 3 - 1

33. No. of Bays: Front 2 Side 2

34. Wall Treatment: Weatherboard

35. Plan Shape: T

36. Changes (Explain in #42): Addition [X] Altered [X] Moved [ ]

37. Condition: Interior Good; Exterior Good

38. Preservation Underway? Yes [ ] No [X]

39. Endangered? By What? Yes [ ] No [X]

40. Visible from Public Road? Yes [X] No [ ]

41. Distance from and Frontage on Road

42. Further Description of Important Features

Front 2 rooms believed to be Mid 19th century farm cottage. Remodeling with rear wing & front porch make it look like typical 1930's Small Town house.

43 History and Significance

Boden Family lived here before the James Family bought the place in 1936.

44 Description of Environment and Outbuildings

2 Car Frame garage

45 Sources of Information

Phone 739-7009 Mr. Lewis E. James

46. Prepared by: N. Barry

47. Organization: Bridgeton Hist. Com.

48. Date: 10-22-77

49. Revision Date(s)

1. No.
2. County: St. Louis County
4. Present Name(s): Lewis E. James
5. Other Name(s): Boden

SL-AS-056-006

Office of Historic Preservation, P.O. Box 176, Jefferson City, Missouri 65101

HISTORIC INVENTORY

1 No

2 County: St. Louis County

3 Location of Negatives

4. Present Name(s): American Beauty School

5. Other Name(s): Null Store & Home

6 Specific Location: 3239 Fee Fee

7 City or Town: Bridgeton If Rural, Township & Vicinity

8. Site Plan with North Arrow

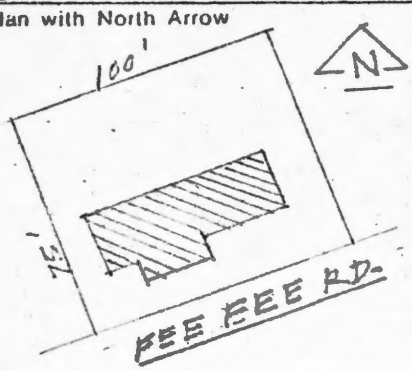

9 Coordinates: Lat / Long UTM

10. Site [ ] Building [X] Structure [ ] Object [ ]

11. On National Register? Yes [ ] No [ ]

12. Is It Eligible? Yes [ ] No [ ]

13 Part of Estab. Hist. Dist.? Yes [ ] No [X]

14. District Potent'l? Yes [ ] No [X]

15. Name of Established District

16. Thematic Category

17. Date(s) or Period: 1930's

18. Style or Design: American Colonial Revival

19. Architect or Engineer: Not known

20. Contractor or Builder: Not known

21. Original Use, if apparent: Store & residence

22. Present Use: American Beauty School

23. Ownership: Public [ ] Private [X]

24. Owner's Name & Address, if known: Grace Tabernacle Inc. in rear of beauty school

25. Open to Public? Yes [X] No [ ]

26. Local Contact Person or Organization: Ray Bazzill

27. Other Surveys in Which Included: None

28. No. of Stories: 2

29. Basement? Yes [X] No [ ]

30. Foundation Material: Stone

31. Wall Construction: Stone

32. Roof Type & Material: 3 in 1

33. No. of Bays: Front 5 Side 2

34. Wall Treatment: Random Stone

35. Plan Shape: Irregular

36. Changes (Explain in #42): Addition [ ] Altered [ ] Moved [ ]

37. Condition: Interior Good; Exterior Good

38. Preservation Underway? Yes [ ] No [X]

39. Endangered? By What? Yes [ ] No [X]

40. Visible from Public Road? Yes [X] No [ ]

41. Distance from and Frontage on Road

42. Further Description of Important Features

Good example of this period in St. Louis area.

43 History and Significance

Architectural.

44 Description of Environment and Outbuildings

Parking in front and rear for beauty school. Grace Tabernacle Church in rear.

45 Sources of Information

Viola & Ray Bazzill 291-7138
Church owns building; it's for sale or rent, listed with Dolan.

46. Prepared by: Nancy Barry

47. Organization: Bridgeton Hist. Com.

48. Date: 10-21-77

49. Revision Date(s)

1. No.

2. County: St. Louis County

4. Present Name(s): American Beauty School

5. Other Name(s): Null Store & Home

AMERICAN BEAUTY COLLEGE

SL-AS-056-007

Office of Historic Preservation, P.O. Box 176, Jefferson City, Missouri 65101

HISTORIC INVENTORY

1 No

2. County
St. Louis County

3 Location of Negatives

4. Present Name(s)
F. Patterson Residence

5. Other Name(s)
Boden Family

6 Specific Location
3325 Fee Fee

7 City or Town — If Rural, Township & Vicinity
Bridgeton

8. Site Plan with North Arrow

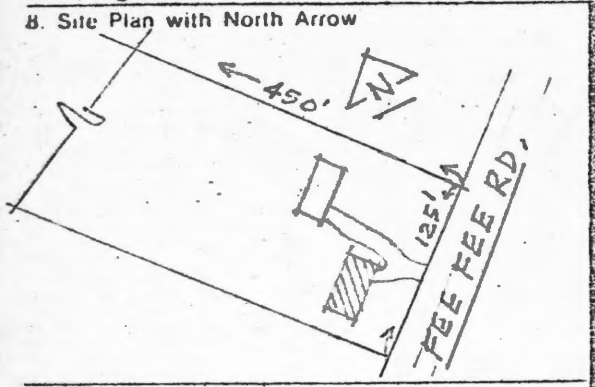

9 Coordinates — UTM
Lat
Long

10. Site [ ] Building [X] Structure [ ] Object [ ]

11. On National Register? Yes [ ] No [ ]

12. Is It Eligible? Yes [ ] No [ ]

13 Part of Estab. Hist. Dist.? Yes [ ] No [X]

14. District Potent'l? Yes [ ] No [X]

15. Name of Established District

16. Thematic Category

17. Date(s) or Period
1871

18. Style or Design
Farm Cottage

19. Architect or Engineer
Not known

20. Contractor or Builder
Not known

21. Original Use, if apparent
House

22 Present Use
House

23. Ownership — Public [ ] Private [ ]

24. Owner's Name & Address, if known
F. Patterson
3325 Fee Fee

25. Open to Public? Yes [ ] No [X]

26. Local Contact Person or Organization
Bridgeton Historical Commission

27. Other Surveys in Which Included
None

28. No. of Stories 1½

29. Basement? Yes [X] No [ ]
Front half

30. Foundation Material
Stone

31. Wall Construction
Wood Frame

32. Roof Type & Material
Composition, Wood Shingle

33. No. of Bays — Front 2 Side 1

34. Wall Treatment
Weatherboard

35. Plan Shape Rectangular

36. Changes (Explain in #42) — Addition [X] Altered [X] Moved [ ]

37. Condition — Interior Good; Exterior Good

38. Preservation Underway? Yes [ ] No [X]

39. Endangered? By What? Yes [ ] No [X]

40. Visible from Public Road? Yes [X] No [ ]

41. Distance from and Frontage on Road

42. Further Description of Important Features

A simple farm cottage of the Mid 19th century. It has been remodeled extensively in the contemporary style in the 1960's. Original log floor joist visible in basement.

43. History and Significance

May have been owned by the Ellis Family in 1870's and Boden Family in 1909.

44 Description of Environment and Outbuildings

20' x 36' Barn-Studio which owner believes to be 90 years old has been moved closer to the house remodeled into an art studio and had a single car port added.

45 Sources of Information

291-2095
Bridgett

46. Prepared by
Nancy Barry

47. Organization
Bridgeton Hist. Com.

48. Date

49 Revision Date(s)

1 No
2. County St. Louis County
4. Present Name(s) F. Patterson Residence
5. Other Name(s) Boden Family

SL-AS-OSG-008

Office of Historic Preservation, P.O. Box 176, Jefferson City, Missouri 65101

HISTORIC INVENTORY

1. No.

2. County: St. Louis County

3. Location of Negatives

4. Present Name(s): Vacant (Uninhabitable)

5. Other Name(s): Grace, Hecht, Ahners

6. Specific Location: 3365 Fee Fee Road

7. City or Town: Bridgeton — If Rural, Township & Vicinity

8. Site Plan with North Arrow

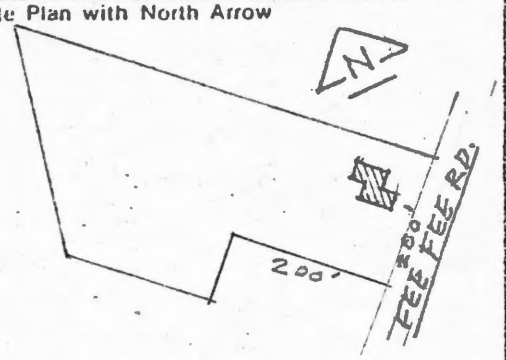

9. Coordinates: Lat / Long — UTM

10. Site [ ] Building [X] Structure [ ] Object [ ]

11. On National Register? Yes [ ] No [ ]

12. Is It Eligible? Yes [ ] No [ ]

13. Part of Estab Hist. Dist.? Yes [ ] No [ ]

14. District Potent'l? Yes [ ] No [ ]

15. Name of Established District

16. Thematic Category

17. Date(s) or Period: 1830's - 1870's

18. Style or Design: Federal

19. Architect or Engineer: Not known

20. Contractor or Builder: Not known

21. Original Use, if apparent: Church, home

22. Present Use: Vacant, some storage

23. Ownership: Public [ ] Private [X]

24. Owner's Name & Address, if known: Raymond & Tillie Ahner, 3365 Fee Fee (next door)

25. Open to Public? Yes [ ] No [X]

26. Local Contact Person or Organization: Bridgeton Historical Commission

27. Other Surveys in Which Included: None

28. No. of Stories: 1

29. Basement? Yes [X] No [ ]

30. Foundation Material: Stone

31. Wall Construction: Brick

32. Roof Type & Material: Composition

33. No. of Bays: Front 2 Side 3

34. Wall Treatment: Brick

35. Plan Shape: Irregular

36. Changes (Explain in #42): Addition [X] Altered [X] Moved [ ]

37. Condition: Interior Bad; Exterior Poor

38. Preservation Underway? Yes [ ] No [X]

39. Endangered? Yes [X] No [ ] By What? Condemnation

40. Visible from Public Road? Yes [X] No [ ]

41. Distance from and Frontage on Road

42. Further Description of Important Features

Original center section believed to be one room church early 19th century. It has brick Jack Arches. Late 19th century brick additions made in front and to rear for residential remodeling.

43. History and Significance

Post sisters went to church there.
Used as home by Hechts, Ahners (1940 - 48).

44. Description of Environment and Outbuildings

Owner operates greenhouses on property.

45. Sources of Information

Tillie and Raymond Ahner

46. Prepared by: Nancy Barry

47. Organization: Bridgeton Hist. Com.

48. Date: 9-30-77

49. Revision Date(s)

2. County: St. Louis County
4. Present Name(s): Vacant (uninhabitable)
5. Other Name(s): Grace, Hecht, Ahners

SL-AS-056-009

Office of Historic Preservation, P.O. Box 176, Jefferson City, Missouri 65101

HISTORIC INVENTORY

1 No

2. County: St. Louis County

3 Location of Negatives

4. Present Name(s): Gene P. Barbour, M.D.

5. Other Name(s): Geo. Adie; John Hecht, Sr.

6 Specific Location: 3406 Fee Fee

7. City or Town: Bridgeton — If Rural, Township & Vicinity

8. Site Plan with North Arrow

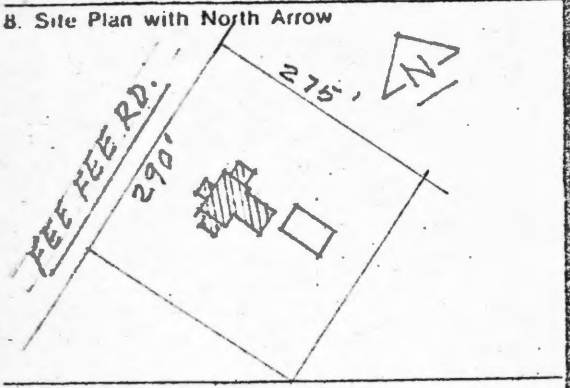

9 Coordinates UTM
Lat
Long

10 Site [ ] Building [X] Structure [ ] Object [ ]

11. On National Register? Yes [ ] No [ ]

12. Is It Eligible? Yes [ ] No [ ]

13 Part of Estab. Hist. Dist.? Yes [ ] No [X]

14. District Potent'l? Yes [ ] No [X]

15. Name of Established District

16. Thematic Category

17. Date(s) or Period: 1860's

18. Style or Design: Victorian Farm House

19. Architect or Engineer: Not known

20. Contractor or Builder: Not known

21. Original Use, if apparent: House

22. Present Use: House

23. Ownership: Public [ ] Private [X]

24. Owner's Name & Address, if known
Gene P. Barbour
3406 Fee Fee

25. Open to Public? Yes [ ] No [X]

26. Local Contact Person or Organization
Bridgeton Historical Commission

27. Other Surveys in Which Included
None

28. No. of Stories: 2½

29. Basement? Yes [X] No [ ]

30. Foundation Material: Stone

31. Wall Construction: Frame

32. Roof Type & Material: Comp.

33. No. of Bays Front 5 Side 5

34. Wall Treatment: Clapboard

35. Plan Shape: Irregular

36. Changes (Explain in #42) Addition [X] Altered [X] Moved [ ]

37. Condition Interior: Good Exterior: Good

38. Preservation Underway? Yes [ ] No [X]

39. Endangered? By What? Yes [ ] No [X]

40. Visible from Public Road? Yes [X] No [ ]

41. Distance from and Frontage on Road

42. Further Description of Important Features
Large back wing oldest part.
Front section added in 1900.
Side wings added in 1940.

43. History and Significance
Early owner Geo. L. Adie.
May have built it. He owned it in 1878 on tract of 62 acres. In 1909 John Hecht, Sr. owned the same tract.

44 Description of Environment and Outbuildings
Large garage outbuilding constructed 1900. Spacious well landscaped lot of several acres gives it a felling of small estate.

45 Sources of Information
Observation
Pitsman's Atlas of St. Louis County 1878
Plat Book of St. Louis County 1909

46. Prepared by: Nancy Barry

47. Organization: Bridgeton Hist. Com.

48. Date: 7-25-78

49. Revision Date(s)

1. No.
2. County: St. Louis County
4. Present Name(s): Gene P. Barbour, M.D.
5. Other Name(s): Geo. Adie; John Hecht, Sr.

SL-AS-056-010

Office of Historic Preservation, P.O. Box 176, Jefferson City, Missouri 65101

HISTORIC INVENTORY

1. No

2. County: St. Louis County

3. Location of Negatives

4. Present Name(s): John Woltemath

5. Other Name(s): Fred Osthoff

6. Specific Location: 3476 Fee Fee

7. City or Town: Bridgeton — If Rural, Township & Vicinity

8. Site Plan with North Arrow

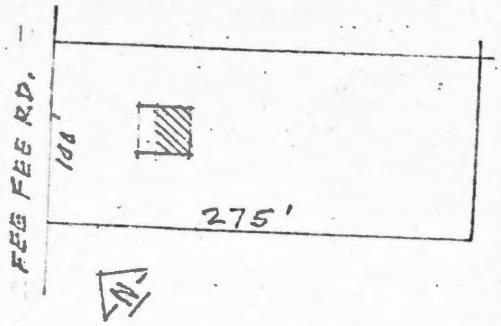

9. Coordinates: UTM
Lat
Long

10. Site [ ] Building [X] Structure [ ] Object [ ]

11. On National Register? Yes [ ] No [ ]

12. Is It Eligible? Yes [ ] No [ ]

13. Part of Estab. Hist. Dist.? Yes [ ] No [X]

14. District Potent'l? Yes [ ] No [X]

15. Name of Established District

16. Thematic Category

17. Date(s) or Period: 1901

18. Style or Design: Farm House (20th Century)

19. Architect or Engineer

20. Contractor or Builder

21. Original Use, if apparent: Home

22. Present Use: Home

23. Ownership: Public [ ] Private [X]

24. Owner's Name & Address, if known
John Woltemath
same

25. Open to Public? Yes [ ] No [X]

26. Local Contact Person or Organization: Bridgeton Historical Commission

27. Other Surveys in Which Included: None

28. No. of Stories: 2

29. Basement? Yes [X] No [ ]

30. Foundation Material: Stone 18"

31. Wall Construction: Frame

32. Roof Type & Material: Shingle

33. No. of Bays Front Side

34. Wall Treatment: Clapboard

35. Plan Shape: Square

36. Changes (Explain in #42) Addition [ ] Altered [ ] Moved [ ]

37. Condition Interior: Good Exterior: Good

38. Preservation Underway? Yes [ ] No [X]

39. Endangered? By What? Yes [ ] No [X]

40. Visible from Public Road? Yes [X] No [ ]

41. Distance from and Frontage on Road

42. Further Description of Important Features

Large frame house - front porch across front has interesting decorative detail. Interior is well kept with woodwork and detailing of the period.

43. History and Significance

One of first homes in Bridgeton with water in house; first west of Wellston with pump. Tore down old house on site. 50 acres of land. House was in family until 1959, then bought by Thompson then Woltemath.

44. Description of Environment and Outbuildings

Residential - large suburban lot - detached garage; well landscaped.

45. Sources of Information

John Woltemath - owner
Mrs. Emil Osthoff

46. Prepared by: L. Essmann

47. Organization: Bridgeton Hist. Com.

48. Date: 4/2/78

49. Revision Date(s)

St. Louis

John Woltemath

Fred Osthoff

SL-AS-056-011

Office of Historic Preservation, P.O. Box 176, Jefferson City, Missouri 65101

HISTORIC INVENTORY

1 No

2 County: St. Louis County

3 Location of Negatives

4 Present Name(s): Holland

5. Other Name(s): Osthoff, Walz

6 Specific Location: 3530 Fee Fee

7 City or Town: Bridgeton — If Rural, Township & Vicinity

8. Site Plan with North Arrow

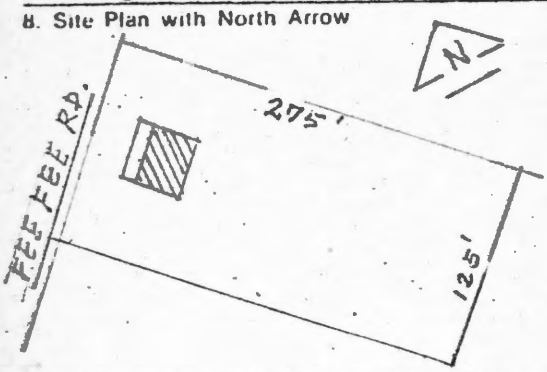

9 Coordinates: Lat / Long — UTM

10 Site [ ] Building [X] Structure [ ] Object [ ]

11. On National Register? Yes [ ] No [ ]

12. Is It Eligible? Yes [ ] No [ ]

13 Part of Estab. Hist. Dist.? Yes [ ] No [X]

14. District Potent'l? Yes [ ] No [X]

15. Name of Established District

16. Thematic Category

17. Date(s) or Period: 1924

18. Style or Design: California Bungalow

19. Architect or Engineer: Chris Asmus

20. Contractor or Builder: Chris Asmus

21. Original Use, if apparent: Home

22. Present Use: Home

23 Ownership: Public [ ] Private [X]

24. Owner's Name & Address, if known: Holland, 3530 Fee Fee

25. Open to Public? Yes [ ] No [X]

26. Local Contact Person or Organization: Bridgeton Historical Commission

27. Other Surveys in Which Included: None

28. No. of Stories: 1½

29. Basement? Yes [X] No [ ]

30. Foundation Material: Concrete Block

31. Wall Construction: Brick

32. Roof Type & Material: Comp. Shingle

33. No. of Bays: Front 3 Side 2

34. Wall Treatment: Brick

35. Plan Shape: Square

36. Changes (Explain in #42): Addition [ ] Altered [ ] Moved [ ]

37. Condition: Interior Good; Exterior Good

38. Preservation Underway? Yes [ ] No [X]

39. Endangered? By What? Yes [ ] No [X]

40. Visible from Public Road? Yes [X] No [ ]

41. Distance from and Frontage on Road

42. Further Description of Important Features

Typical "California Bungalow". Well preserved & little changed.

43 History and Significance

Architectural.

44 Description of Environment and Outbuildings

45 Sources of Information

Lulu Walz (presently living with daughter 3510 Fee Fee, was an Osthoff)
Edith Bergman 739-3206 (daughter)

46. Prepared by: Nancy Barry

47. Organization: Bridgeton Hist. Com.

48. Date

49 Revision Date(s)

1 No

2. County: St. Louis County

4. Present Name(s): Holland

5. Other Name(s): Osthoff & Walz

SL-AS-056-012

Office of Historic Preservation, P.O. Box 176, Jefferson City, Missouri 65101

HISTORIC INVENTORY

1 No

2 County: St. Louis County

3 Location of Negatives

4. Present Name(s): Catherine W. Weber

5. Other Name(s): Edward & Ida Fister

6 Specific Location: 3728 Fee Fee

7 City or Town: Bridgeton — If Rural, Township & Vicinity

8. Site Plan with North Arrow

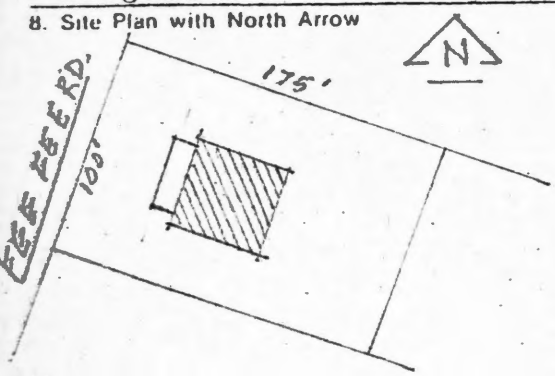

9 Coordinates: UTM
Lat
Long

10. Site [ ] Building [X] Structure [ ] Object [ ]

11. On National Register? Yes [ ] No [ ]

12. Is It Eligible? Yes [ ] No [ ]

13 Part of Estab. Hist Dist.? Yes [ ] No [X]

14. District Potent'l? Yes [ ] No [X]

15. Name of Established District

16. Thematic Category

17. Date(s) or Period: Built 1922

18. Style or Design: California Bungalow

19. Architect or Engineer: Not known

20. Contractor or Builder: Not known

21. Original Use, if apparent

22. Present Use: Home

23. Ownership: Public [ ] Private [X]

24. Owner's Name & Address, if known: Catherine W. Weber (1890 -)
3728 Fee Fee

25. Open to Public? Yes [ ] No [X]

26. Local Contact Person or Organization: Bridgeton Historical Commission

27. Other Surveys in Which Included: None

28. No. of Stories: 1½

29. Basement? Yes [X] No [ ]

30. Foundation Material: Concrete

31. Wall Construction: Brick

32. Roof Type & Material: Compos. Shingle

33. No. of Bays: Front 3 Side 2

34. Wall Treatment

35. Plan Shape: Square

36. Changes (Explain in #42): Addition [ ] Altered [ ] Moved [ ]

37. Condition: Interior Good; Exterior Good

38. Preservation Underway? Yes [ ] No [X]

39. Endangered? By What? Yes [ ] No [X]

40. Visible from Public Road? Yes [X] No [ ]

41. Distance from and Frontage on Road

42. Further Description of Important Features

Typical "California Bungalow" of St. Louis area. Well preserved & little changed.

43 History and Significance

Built by Edward & Ida Fister

44 Description of Environment and Outbuildings

45 Sources of Information

Mrs. Weber
739-6497

46. Prepared by: Nancy Barry

47. Organization: Bridgeton Hist. Com.

48 Date: 11-6-77

49 Revision Date(s)

1. No
2. County St. Louis County
4. Present Name(s) Catherine W. Weber
5. Other Name(s) Edward & Ida Fister

SL-AS-OSG-013

Office of Historic Preservation, P.O. Box 176, Jefferson City, Missouri 65101

HISTORIC INVENTORY

1 No.

2. County
St. Louis County

3 Location of Negatives

4. Present Name(s)
Katherine Marbourgh

5. Other Name(s)
Previous Owner Lucas

6 Specific Location
3841 Fee Fee Road

7. City or Town — If Rural, Township & Vicinity
Bridgeton

8. Site Plan with North Arrow

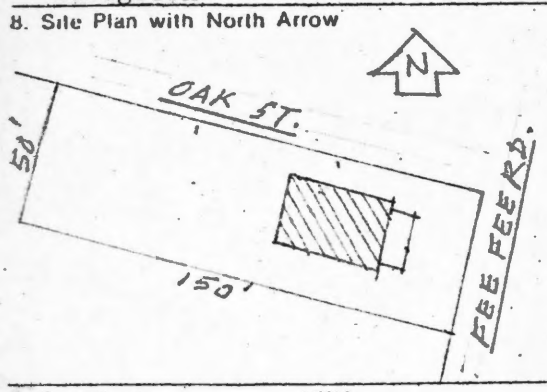

9 Coordinates — UTM
Lat
Long

10. Site [ ] Structure [ ]
Building [ ] Object [ ]

11. On National Register? Yes [ ] No [ ]

12. Is It Eligible? Yes [ ] No [ ]

13 Part of Estab. Hist. Dist.? Yes [ ] No [X]

14. District Potent'l? Yes [ ] No [X]

15. Name of Established District

16. Thematic Category

17. Date(s) or Period
1920's

18. Style or Design
Bungalow

19. Architect or Engineer
Not known

20. Contractor or Builder
Not known

21. Original Use, if apparent
House

22. Present Use
House

23 Ownership — Public [ ] Private [X]

24. Owner's Name & Address, if known
Katherine Marbourgh
3851 Fee Fee

25. Open to Public? Yes [ ] No [X]

26. Local Contact Person or Organization
Bridgeton Historical Commission

27. Other Surveys in Which Included
None

28. No. of Stories 1½

29. Basement? Yes [X] No [ ]

30. Foundation Material
Concrete

31. Wall Construction
Frame

32. Roof Type & Material
Asphalt Shingle

33. No. of Bays
Front Side

34. Wall Treatment
Weatherboard

35. Plan Shape Rectangular

36. Changes (Explain in #42) — Addition [ ] Altered [ ] Moved [ ]

37. Condition
Interior Good
Exterior Fair

38. Preservation Underway? Yes [ ] No [X]

39. Endangered? By What? Yes [ ] No [X]

40. Visible from Public Road? Yes [X] No [ ]

41. Distance from and Frontage on Road

42. Further Description of Important Features
Typical Bungalow of Small Town America in 1920 - 30. Well preserved & little changed.

43. History and Significance
Architectural.

44. Description of Environment and Outbuildings

45 Sources of Information

46. Prepared by

47. Organization
Bridgeton Hist. Com.

48. Date

49 Revision Date(s)

1 No.
2 County St. Louis County
4. Present Name(s) Katherine Marbourgh
5. Other Name(s) Previous Owner Lucas

SL-AS-056-014

Office of Historic Preservation, P.O. Box 176, Jefferson City, Missouri 65101

HISTORIC INVENTORY

1 No

2 County: St. Louis County

3 Location of Negatives

4. Present Name(s): Junior C. Bailey

5. Other Name(s): Previous owner last name Meyer

6 Specific Location: 3851 Fee Fee

7 City or Town: Bridgeton — If Rural, Township & Vicinity

8. Site Plan with North Arrow

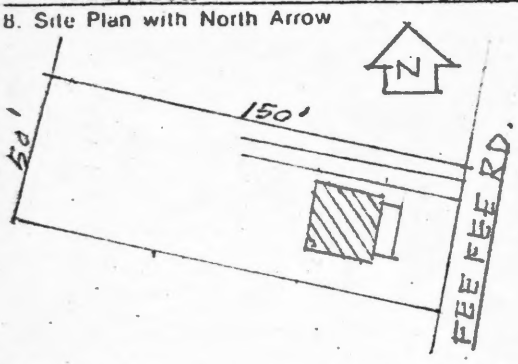

9 Coordinates: Lat / Long — UTM

10 Site [ ] Building [X] Structure [ ] Object [ ]

11. On National Register? Yes [ ] No [ ]

12. Is It Eligible? Yes [ ] No [ ]

13 Part of Estab. Hist. Dist.? Yes [ ] No [ ]

14. District Potent'l? Yes [ ] No [ ]

15. Name of Established District

16. Thematic Category

17. Date(s) or Period: 1920's

18. Style or Design: Bungalow

19. Architect or Engineer: Not known

20. Contractor or Builder: Not known

21. Original Use, if apparent: House

22. Present Use: House

23 Ownership: Public [ ] Private [X]

24. Owner's Name & Address, if known: Junior C. Bailey, 3851 Fee Fee

25. Open to Public? Yes [ ] No [X]

26. Local Contact Person or Organization: Bridgeton Historical Commission

27. Other Surveys in Which Included: None

28. No. of Stories: 1½

29. Basement? Yes [X] No [ ]

30. Foundation Material: Concrete

31. Wall Construction: Frame

32. Roof Type & Material: Asphalt Shingle

33. No. of Bays: Front 3 Side 2

34. Wall Treatment: Gray Siding

35. Plan Shape: Rectangular

36. Changes (Explain in #42): Addition [ ] Altered [ ] Moved [ ]

37. Condition: Interior Good; Exterior Good

38. Preservation Underway? Yes [ ] No [ ]

39. Endangered? By What? Yes [ ] No [ ]

40. Visible from Public Road? Yes [X] No [ ]

41. Distance from and Frontage on Road

42. Further Description of Important Features

An example of the California Bungalow influence on inexpensive house building in St. Louis Area. Asbestos siding on dormer of later date.

43. History and Significance

It has little significance at this time.

44. Description of Environment and Outbuildings

Typical small city lot in mid-block location.

45 Sources of Information

Owner

46. Prepared by: M. Bader

47. Organization: Bridgeton Hist. Com.

48. Date: 7-25-78

49. Revision Date(s)

1 No
2. County St. Louis County
4. Present Name(s) Junior C. Bailey
5. Other Name(s) Previous owner last name Meyer

SL-AS-056-015

Office of Historic Preservation, P.O. Box 176, Jefferson City, Missouri 65101

HISTORIC INVENTORY

1 No

2 County: St. Louis County

3 Location of Negatives

4. Present Name(s): Southwestern Bell Telephone

5 Other Name(s): None

6 Specific Location: 3859 Fee Fee

7 City or Town: Bridgeton — If Rural, Township & Vicinity

8. Site Plan with North Arrow

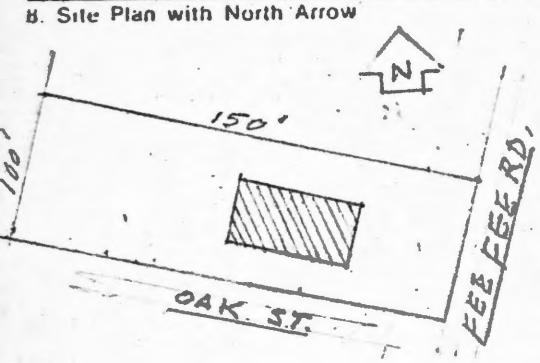

9 Coordinates: UTM
Lat
Long

10 Site [ ] Building [x] Structure [ ] Object [ ]

11. On National Register? Yes [ ] No [ ]

12. Is It Eligible? Yes [ ] No [ ]

13 Part of Estab. Hist Dist.? Yes [ ] No [x]

14. District Potent'l? Yes [ ] No [x]

15 Name of Established District

16. Thematic Category

17. Date(s) or Period: 1932

18. Style or Design: English Rev. Bungalow

19. Architect or Engineer: Not known

20. Contractor or Builder: Not known

21. Original Use, if apparent: Pattonville Central Office

22. Present Use: Telephone Equipment Office

23. Ownership: Public [ ] Private [x]

24. Owner's Name & Address, if known: Southwestern Bell Telephone 1010 Pine St.; St. Louis, MO

25. Open to Public? Yes [ ] No [x]

26. Local Contact Person or Organization: Bridgeton Historical Commission

27. Other Surveys in Which Included

28. No. of Stories: 1

29. Basement? Yes [ ] No [x]

30. Foundation Material: Concrete Floor

31. Wall Construction: Brick Veneer

32. Roof Type & Material: Asphalt Shingle

33. No. of Bays: Front 3 Side 2

34. Wall Treatment: Brick

35. Plan Shape: Rectangular

36. Changes (Explain in #42): Addition [ ] Altered [ ] Moved [ ]

37. Condition: Interior Good; Exterior Good

38. Preservation Underway? Yes [ ] No [x]

39. Endangered? By What? Yes [ ] No [x]

40. Visible from Public Road? Yes [x] No [ ]

41. Distance from and Frontage on Road

42. Further Description of Important Features

Simple Bungalow shape of the 1910 - 30 period with English influence popular in late 1920's & early 1930's.

43 History and Significance

Housed early suburban dial system. Early example of utility building. Designed to fit residential neighborhood.

44 Description of Environment and Outbuildings

Simple landscaped lot.

45 Sources of Information

Public Relations Librarian, S.W. Bell Telephone Company
1010 Pine, Room 1217; St. Louis, MO
314 247-2308

46. Prepared by: M. Bader

47. Organization: Bridgeton Hist. Com.

48. Date

49. Revision Date(s)

1 No
2. County: St. Louis County
4. Present Name(s): Southwestern Bell Telephone
5. Other Name(s): None

SL-AS-056-016

Office of Historic Preservation, P.O. Box 176, Jefferson City, Missouri 65101

HISTORIC INVENTORY

1 No

2 County: St. Louis County

3 Location of Negatives

4. Present Name(s): Payne-Gentry House

5. Other Name(s)

6 Specific Location: 4211 Fee Fee Road

7 City or Town: Bridgeton If Rural, Township & Vicinity

8. Site Plan with North Arrow

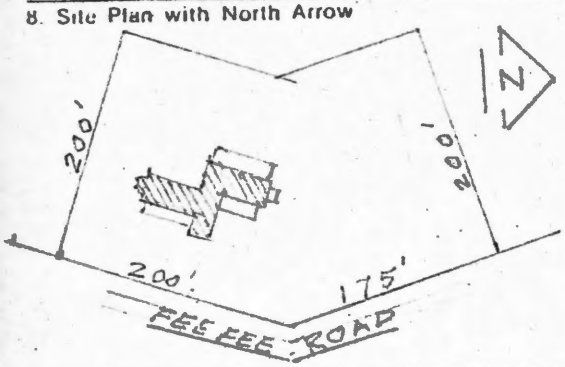

9 Coordinates: Lat / Long UTM

10 Site [ ] Building [X] Structure [ ] Object [ ]

11. On National Register? Yes [ ] No [ ]

12. Is It Eligible? Yes [ ] No [ ]

13 Part of Estab. Hist. Dist.? Yes [ ] No [X]

14. District Potent'l? Yes [ ] No [X]

15. Name of Established District

16. Thematic Category

17. Date(s) or Period: 1870

18. Style or Design: Victorian Cottage

19. Architect or Engineer: Not known

20. Contractor or Builder: Not known

21. Original Use, if apparent: House

22. Present Use: Historic restoration

23. Ownership: Public [X] Private [ ]

24. Owner's Name & Address, if known: City of Bridgeton

25. Open to Public? Yes [X] No [ ]

26. Local Contact Person or Organization: City of Bridgeton

27. Other Surveys in Which Included: 100 Historic Buildings in St. Louis County 1970

28. No. of Stories: one

29. Basement? Yes [X] No [ ]

30. Foundation Material: Stone

31. Wall Construction: Brick

32. Roof Type & Material: Wood Shingles

33. No. of Bays: Front 3 Side 2

34. Wall Treatment: Brick

35. Plan Shape: Irregular

36. Changes (Explain in #42): Addition [X] Altered [ ] Moved [ ]

37. Condition: Interior Excellent; Exterior Excellent

38. Preservation Underway? Yes [X] No [ ]

39. Endangered? By What? Yes [ ] No [X]

40. Visible from Public Road? Yes [X] No [ ]

41. Distance from and Frontage on Road

42. Further Description of Important Features

House has been restored to the period 1870-1890.

43. History and Significance

Elbridge & M. E. Payne built house in 1870 as a summer house on land given to them by Mrs. Payne's mother, Sally Post Long. Dr. Wm. Payne had his office in building 1880-1898. When Mary Lee (over)

44 Description of Environment and Outbuildings

Original 25 acres of plot now City Park & includes City Swimming Pool some distance away. Only out building remaining is well house.

45 Sources of Information

46. Prepared by: Bill Lane

47. Organization: Bridgeton Hist. Com.

48. Date: 7-25-78

49. Revision Date(s)

1. No.
2. County: St. Louis County
4. Present Name(s): Payne-Gentry House
5. Other Name(s)

SL-AS-056-016

#43. cont'd.

Payne Gentry died in 1901 house remained in Gentry Family until City of Bridgeton bought house in 1968.

SL-AS-056-017

Office of Historic Preservation, P.O. Box 176, Jefferson City, Missouri 65101

HISTORIC INVENTORY

1 No

2 County: St. Louis County

3 Location of Negatives

4. Present Name(s): Mr. & Mrs. Joan J. Wasmer

5. Other Name(s)

6 Specific Location: 4331 Fee Fee

7 City or Town: Bridgeton — If Rural, Township & Vicinity

8. Site Plan with North Arrow

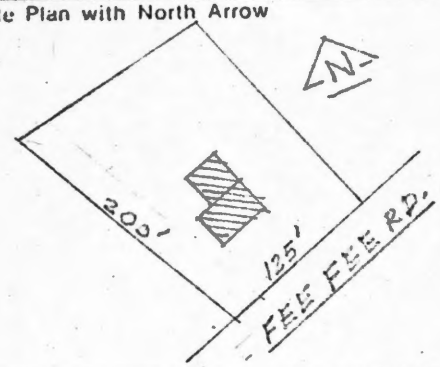

9 Coordinates: Lat / Long — UTM

10. Site [ ] Building [X] Structure [ ] Object [ ]

11. On National Register? Yes [ ] No [ ]

12. Is It Eligible? Yes [ ] No [ ]

13. Part of Estab. Hist. Dist.? Yes [ ] No [X]

14. District Potent'l? Yes [ ] No [X]

15. Name of Established District

16. Thematic Category

17. Date(s) or Period: 1907 (on foundation)

18. Style or Design: Late Victorian Farm House

19. Architect or Engineer: Not known

20. Contractor or Builder: Not known

21. Original Use, if apparent: Home

22. Present Use: Home

23 Ownership: Public [ ] Private [X]

24. Owner's Name & Address, if known: John J. & Linda M. Wasmer

25. Open to Public? Yes [ ] No [X]

26. Local Contact Person or Organization: Bridgeton Historical Commission

27. Other Surveys in Which Included: None

28. No. of Stories: 2

29. Basement? Yes [X] No [ ]

30. Foundation Material: Concrete

31. Wall Construction: Frame (siding)

32. Roof Type & Material: Composition

33. No. of Bays: Front / Side

34. Wall Treatment: Asbestos Siding

35. Plan Shape: Square w/wing

36. Changes (Explain in #42): Addition [X] Altered [ ] Moved [ ]

37. Condition: Interior Good; Exterior Good

38. Preservation Underway? Yes [ ] No [X]

39. Endangered? By What? Yes [ ] No [X]

40. Visible from Public Road? Yes [X] No [ ]

41. Distance from and Frontage on Road

42. Further Description of Important Features

Simple frame farm house with no outstanding features. Asbestos siding added later. Family room added to south 1974.

43. History and Significance

Good example of simple frame farm house design that persisted in Bridgeton area late into the Suburban Period.

44. Description of Environment and Outbuildings

Barn foundation, cattle cistern, well included on property. Located on spacious suburban lot.

45 Sources of Information

Linda Wasmer 739-1175

46. Prepared by: Nancy Barry

47. Organization: Bridgeton Hist. Com.

48. Date: 7-25-78

49. Revision Date(s)

1. No.
2. County: St. Louis County
4. Present Name(s): Mr. & Mrs. Joan J. Wasmer
5. Other Name(s)

SL-AS-OSL-018

Office of Historic Preservation, P.O. Box 176, Jefferson City, Missouri 65101

HISTORIC INVENTORY

1 No

2 County: St. Louis County

3 Location of Negatives

4. Present Name(s): Maxwell Gwaltney

5. Other Name(s): H. Peters (original owner)

6 Specific Location: 4416 Fee Fee

7 City or Town: Bridgeton — If Rural, Township & Vicinity

8. Site Plan with North Arrow

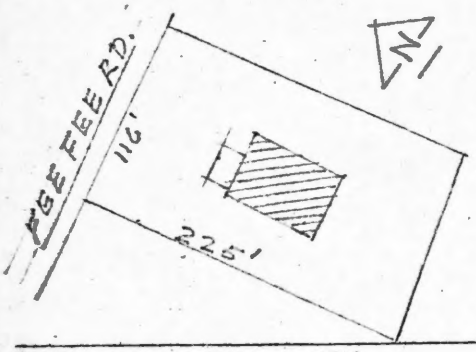

9 Coordinates: Lat / Long — UTM

10 Site [ ] Building [X] Structure [ ] Object [ ]

11. On National Register? Yes [ ] No [ ]

12. Is It Eligible? Yes [ ] No [ ]

13 Part of Estab. Hist. Dist.? Yes [ ] No [X]

14. District Potent'l? Yes [ ] No [X]

15. Name of Established District

16. Thematic Category

17. Date(s) or Period: 1920's

18. Style or Design: Bungalow

19. Architect or Engineer: Not known

20. Contractor or Builder: Not known

21. Original Use, if apparent: House

22. Present Use: House

23. Ownership: Public [ ] Private [X]

24. Owner's Name & Address, if known: Maxwell Gwaltney, 4416 Fee Fee

25. Open to Public? Yes [ ] No [X]

26. Local Contact Person or Organization: Bridgeton Historical Commission

27. Other Surveys in Which Included: None

28. No. of Stories: 1

29. Basement? Yes [X] No [ ]

30. Foundation Material: Concrete Block

31. Wall Construction: Brick with hollow tile

32 Roof Type & Material: Asphalt Shingle

33. No. of Bays: Front 2 Side 3

34. Wall Treatment: Brick

35. Plan Shape: Rectangular

36. Changes (Explain in #42): Addition [ ] Altered [ ] Moved [ ]

37. Condition: Interior Excellent; Exterior Excellent

38. Preservation Underway? Yes [ ] No [X]

39. Endangered? By What? Yes [X] No [ ]

40. Visible from Public Road? Yes [X] No [ ]

41. Distance from and Frontage on Road

42. Further Description of Important Features

Good example of influence of California Bungalow on St. Louis area. Window sash & door good examples of 1920's.

43 History and Significance

Architectural.

44. Description of Environment and Outbuildings

Located on spacious city lot with detached garage.

45 Sources of Information

46. Prepared by: M. Bader

47. Organization: Bridgeton Hist. Com.

48. Date

49. Revision Date(s)

1 No

2. County: St. Louis County

4. Present Name(s): Maxwell Gwaltney

5. Other Name(s): H. Peters (original owner)

SL-AS-056-019

Office of Historic Preservation, P.O. Box 176, Jefferson City, Missouri 65101

HISTORIC INVENTORY

1. No.

2. County: St. Louis County

3. Location of Negatives

4. Present Name(s): Arthur Boenker

5. Other Name(s): G. Wiegand, Jacob Schoop, Joseph Cohick

6. Specific Location: 4575 Fee Fee Road

7. City or Town: Bridgeton — If Rural, Township & Vicinity

8. Site Plan with North Arrow

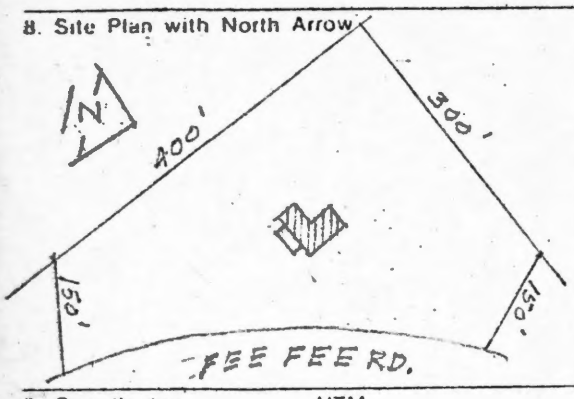

9. Coordinates — UTM — Lat — Long

10. Site [ ] Building [X] Structure [ ] Object [ ]

11. On National Register? Yes [ ] No [ ]

12. Is It Eligible? Yes [ ] No [ ]

13. Part of Estab. Hist. Dist.? Yes [ ] No [X]

14. District Potent'l? Yes [ ] No [X]

15. Name of Established District

16. Thematic Category

17. Date(s) or Period: C. 1880

18. Style or Design: Farm House

19. Architect or Engineer: Not Known

20. Contractor or Builder: Not Known

21. Original Use, if apparent: Farm House

22. Present Use: Vacant

23. Ownership: Public [ ] Private [X]

24. Owner's Name & Address, if known: Arthur G. Boenker (estate)

25. Open to Public? Yes [ ] No [X]

26. Local Contact Person or Organization: Bridgeton Historical Commission

27. Other Surveys in Which Included: None

28. No. of Stories: 2

29. Basement? Yes [ ] No [X]

30. Foundation Material: Brick

31. Wall Construction: Frame

32. Roof Type & Material: Asphalt Shingle

33. No. of Bays — Front — Side

34. Wall Treatment: Clapboard

35. Plan Shape: L

36. Changes (Explain in #42) — Addition [ ] Altered [ ] Moved [ ]

37. Condition — Interior: Fair — Exterior: Good

38. Preservation Underway? Yes [ ] No [X]

39. Endangered? By What? Yes [ ] No [X]

40. Visible from Public Road? Yes [X] No [ ]

41. Distance from and Frontage on Road

42. Further Description of Important Features

First floor windows 2/2, second floor 6/6, probably always that way in this simple farm house to give up to date windows in parlor.

43. History and Significance

Pitsman's Atlas of 1878 indicates no house and property part of farm of Joseph Cohick. This house probably built in 1880's by Jacob Schoop who owned it in 1893. In 1909 it was owned by G. Wiegand.

44. Description of Environment and Outbuildings

Barn and two sheds in rear. Several acres of land surrounding. Front of house does not face Fee Fee but is on angle towards Natural Bridge.

45. Sources of Information

Carl Boenker
Pitsman's Atlas of St. Louis County 1878
Plat Book of St. Louis County 1909

46. Prepared by: Marty Bader

47. Organization: Bridgeton Hist. Com.

48. Date: 7-25-78

49. Revision Date(s)

1. No. 2. County St. Louis County 4. Present Name(s) Arthur Boenker 5. Other Name(s) G. Weigand, Jacob Schoop, Joseph Cohick

SL-AS-056-020

Office of Historic Preservation, P.O. Box 176, Jefferson City, Missouri 65101

HISTORIC INVENTORY

1 No

2 County: St. Louis County

3 Location of Negatives

4. Present Name(s): Riefsteck

5. Other Name(s): Ernest & Mary Gehle, F. Fuchs

6 Specific Location: 4659 Fee Fee

7 City or Town: Bridgeton — If Rural, Township & Vicinity

8 Site Plan with North Arrow

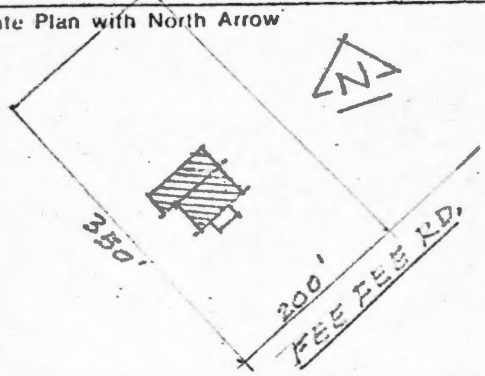

9 Coordinates: Lat / Long — UTM

10. Site [ ] Building [X] Structure [ ] Object [ ]

11. On National Register? Yes [ ] No [ ]

12. Is It Eligible? Yes [ ] No [ ]

13 Part of Estab. Hist. Dist.? Yes [ ] No [X]

14. District Potent'l? Yes [ ] No [X]

15. Name of Established District

16. Thematic Category

17. Date(s) or Period: C. 1850

18. Style or Design

19. Architect or Engineer

20. Contractor or Builder

21. Original Use, if apparent: Home

22. Present Use: Home

23. Ownership: Public [ ] Private [X]

24. Owner's Name & Address, if known: Joeshphine Riefsteck, 4659 Fee Fee

25. Open to Public? Yes [ ] No [X]

26. Local Contact Person or Organization: Bridgeton Historical Commission

27. Other Surveys in Which Included: None

28. No. of Stories: 2

29. Basement? Yes [X] No [ ]: Part (one room)

30. Foundation Material: Brick

31. Wall Construction: Brick

32. Roof Type & Material: Shingle

33. No. of Bays: Front / Side

34. Wall Treatment: Brick/stucco

35. Plan Shape: T

36. Changes (Explain in #42): Addition [X] Altered [ ] Moved [ ]

37. Condition: Interior Good; Exterior Good

38. Preservation Underway? Yes [ ] No [X]

39. Endangered? Yes [X] No [ ]: By What? Airport Expansion

40. Visible from Public Road? Yes [X] No [ ]

41. Distance from and Frontage on Road

42. Further Description of Important Features

Original house--one room several additions over the years windows 2/2. Two story section probably added 1878. All well preserved & little changed.

43 History and Significance

Oldest part built between War of 1812 and Civil War. May have been built by Ernest Gehle who owned it in 1878 with 45 acres. In 1909 it was owned by F. Fuchs on 34.05 acres.

44 Description of Environment and Outbuildings

Residential 4+ acres.

45 Sources of Information

Mrs. Riefsteck, owner
Pitsman's Atlas of St. Louis County 1878
Plat Book of St. Louis County 1909

46. Prepared by: L. Essman

47. Organization: Bridgeton Historical C.

48. Date: 7-25-78

49. Revision Date(s)

1 No
2. County: St. Louis County
4. Present Name(s): Riefsteck
5. Other Name(s): Earnest & Mary Gehle, F. Fuchs

SL-AS-056-021

Office of Historic Preservation, P.O. Box 176, Jefferson City, Missouri 65101

HISTORIC INVENTORY

1 No

2. County: St. Louis County

3 Location of Negatives

4. Present Name(s): Rose Fuch

5. Other Name(s): No Other

6 Specific Location: 4725 Fee Fee

7 City or Town: Bridgeton — If Rural, Township & Vicinity

8. Site Plan with North Arrow

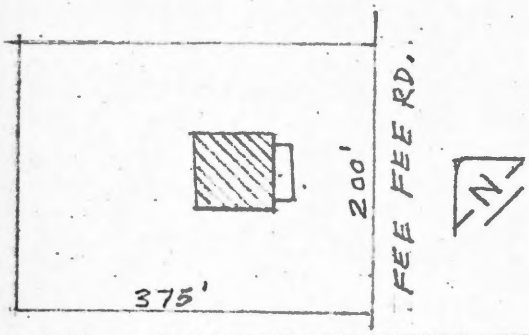

9 Coordinates UTM
Lat
Long

10 Site [ ] Building [x] Structure [ ] Object [ ]

11. On National Register? Yes [ ] No [ ]

12. Is It Eligible? Yes [ ] No [ ]

13. Part of Estab. Hist. Dist.? Yes [ ] No [x]

14. District Potent'l? Yes [ ] No [x]

15. Name of Established District

16. Thematic Category

17. Date(s) or Period: 1920

18. Style or Design: California Bungalow

19. Architect or Engineer: Not Known

20. Contractor or Builder: Not Known

21. Original Use, if apparent: House

22. Present Use: House

23 Ownership: Public [ ] Private [x]

24. Owner's Name & Address, if known: Mrs. Rose Fuch, 4725 Fee Fee

25. Open to Public? Yes [ ] No [x]

26. Local Contact Person or Organization: Bridgeton Historical Commission

27. Other Surveys in Which Included: None

28. No. of Stories: 1

29. Basement? 2 rooms are living area — Yes [x] No [ ]

30. Foundation Material: Concrete

31. Wall Construction: Brick

32. Roof Type & Material: Asphalt Shingle

33. No. of Bays — Front — Side

34. Wall Treatment: Brick

35. Plan Shape: Square

36. Changes (Explain in #42) — Addition [ ] Altered [ ] Moved [ ]

37. Condition — Interior: Good — Exterior: Good

38. Preservation Underway? Yes [ ] No [x]

39. Endangered? By What? Yes [ ] No [x]

40. Visible from Public Road? Yes [x] No [ ]

41. Distance from and Frontage on Road

42. Further Description of Important Features

This is probably best example of this style in Bridgeton. Although shutters have been added & minor changes made it is well preserved & little changed.

43 History and Significance

Architectural. Built by present owner.

44 Description of Environment and Outbuildings

3-acre lot was originally part of Charles Witte property to the north. Large well landscaped suburban lot.

45 Sources of Information: Owner

46. Prepared by: M. Bader

47. Organization: Bridgeton Hist. Com.

48. Date: 7-25-78

49. Revision Date(s)

1. No.
2. County: St. Louis County
4. Present Name(s): Rose Fuch
5. Other Name(s): No Other

SL-AS-056-022

Office of Historic Preservation, P.O. Box 176, Jefferson City, Missouri 65101

HISTORIC INVENTORY

1. No

2. County: St. Louis County

3. Location of Negatives

4. Present Name(s): M. A. Hayden (previous owner Magruder)

5. Other Name(s): Original owner Charles Witte

6. Specific Location: 4745 Fee Fee

7. City or Town: Bridgeton — If Rural, Township & Vicinity

8. Site Plan with North Arrow

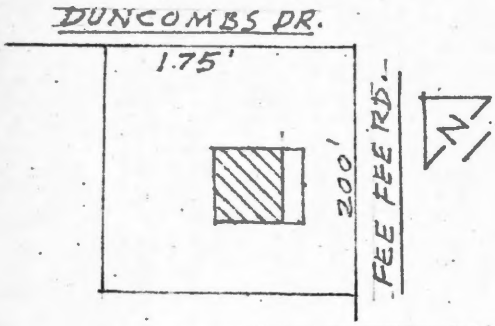

9. Coordinates — UTM
Lat
Long

10. Site [ ] Building [X] Structure [ ] Object [ ]

11. On National Register? Yes [ ] No [ ]

12. Is It Eligible? Yes [ ] No [ ]

13. Part of Estab Hist. Dist.? Yes [ ] No [X]

14. District Potent'l? Yes [ ] No [X]

15. Name of Established District

16. Thematic Category

17. Date(s) or Period: 1903 or 1904

18. Style or Design

19. Architect or Engineer

20. Contractor or Builder

21. Original Use, if apparent: House

22. Present Use: House

23. Ownership: Public [ ] Private [X]

24. Owner's Name & Address, if known: M. A. Hayden, 4745 Fee Fee Road

25. Open to Public? Yes [ ] No [X]

26. Local Contact Person or Organization: Bridgeton Historical Commission

27. Other Surveys in Which Included: None

28. No of Stories: 2

29. Basement? Yes [X] No [ ]

30. Foundation Material: Brick

31. Wall Construction: Frame

32. Roof Type & Material: Ridged Asbestos Shing.

33. No. of Bays — Front: 2 Side: 2

34. Wall Treatment: Bevaled Siding

35. Plan Shape: Rectangular

36. Changes (Explain in #42) — Addition [ ] Altered [ ] Moved [ ]

37. Condition — Interior: Good; Exterior: Good

38. Preservation Underway? Yes [ ] No [X]

39. Endangered? By What? Yes [X] No [ ]
Airport Expansion

40. Visible from Public Road? Yes [X] No [ ]

41. Distance from and Frontage on Road

42. Further Description of Important Features
Good example influence of early modern movement on plain 2-story frame house. Front dormer with angle windows especially interesting.

43. History and Significance
Main significance: Architectural. It is believed to have been built by Charles Witte. Later owned by Magruder Family.

44. Description of Environment and Outbuildings
2 outbuildings
Approximately 3-acre lot

45. Sources of Information
Owner

46. Prepared by: Marty Bader, Bill Lane

47. Organization: Bridgeton Hist. Com.

48. Date: 7-25-78

49. Revision Date(s)

1. No
2. County St. Louis County
4. Present Name(s) M. A. Hayden, (previous owner Magruder)
5. Other Name(s) Original Owner Charles Witte

SL-AS-056-023

Office of Historic Preservation, P.O. Box 176, Jefferson City, Missouri 65101

HISTORIC INVENTORY

1. No

2. County: St. Louis County

3. Location of Negatives

4. Present Name(s): Leonard McGee

5. Other Name(s): Morris, Heidorn, Witte

6. Specific Location: 4820 Fee Fee Road

7. City or Town: Bridgeton — If Rural, Township & Vicinity

8. Site Plan with North Arrow

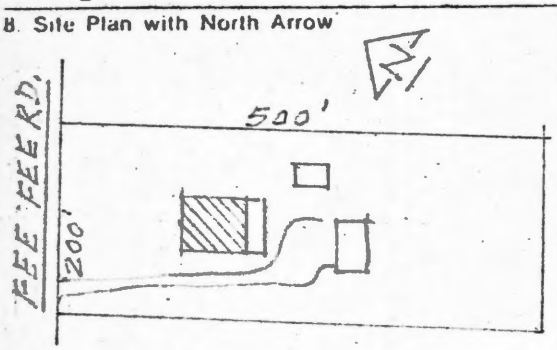

9. Coordinates: UTM
Lat
Long

10. Site [ ] Building [x] Structure [ ] Object [ ]

11. On National Register? Yes [ ] No [ ]

12. Is It Eligible? Yes [ ] No [ ]

13. Part of Estab. Hist. Dist.? Yes [ ] No [x]

14. District Potent'l? Yes [ ] No [x]

15. Name of Established District

16. Thematic Category

17. Date(s) or Period: c. 1830

18. Style or Design: Federal

19. Architect or Engineer: Not Known

20. Contractor or Builder: Not Known

21. Original Use, if apparent: House

22. Present Use: House

23. Ownership: Public [ ] Private [x]

24. Owner's Name & Address, if known: Mrs. Leonard McGee, 4820 Fee Fee Road; Bridgeton

25. Open to Public? Yes [ ] No [x]

26. Local Contact Person or Organization: Bridgeton Historical Commission

27. Other Surveys in Which Included: Coombs & Elgin Report 1965; 100 Historic Buildings in St. Louis County 1970

28. No. of Stories: 2

29. Basement? Yes [x] No [ ]

30. Foundation Material: Stone

31. Wall Construction: Brick

32. Roof Type & Material: Asphalt Shingle

33. No. of Bays: Front 2 Side 2

34. Wall Treatment: Brick

35. Plan Shape: Rectangular

36. Changes (Explain in #42): Addition [x] Altered [ ] Moved [ ]

37. Condition: Interior Good; Exterior Good

38. Preservation Underway? Yes [ ] No [x]

39. Endangered? Yes [x] No [ ]
By What? Airport Expansion

40. Visible from Public Road? Yes [x] No [ ]

41. Distance from and Frontage on Road

42. Further Description of Important Features

Frame addition to rear added in 1870. 1/1 windows added later, probably after 1965 replacing 6/6. It has jack arches. One original mantle remains and it has a beautiful L shaped open stair of the period.

43. History and Significance

Believed to have been built by Walter B. Morris on leased ground of Bridgeton Commons. Later controlled by Fred A. Heidorn in 1878 & John Witte in 1909.

44. Description of Environment and Outbuildings

It is on a spacious suburban lot of several acres. Some original out building foundations & a well survive. Two existing frame out buildings are from 1870.

45. Sources of Information

Owner
Cooms & Elgin Report
Plat Book of St. Louis County 1909

46. Prepared by: Marty Bader

47. Organization: Bridgeton Hist. Com.

48. Date: 7-25-78

49. Revision Date(s)

1. No
2. County St. Louis County
4. Present Name(s) Leonard McGee
5. Other Name(s) Morris, Heidorn, Witte

SL-AS-056-024

Office of Historic Preservation, P.O. Box 176, Jefferson City, Missouri 65101

HISTORIC INVENTORY

1 No

2. County: St. Louis County

3 Location of Negatives

4. Present Name(s): Carter, Mrs. Edward L.

5. Other Name(s): No Other

6 Specific Location: 4845 Fee Fee Road

7 City or Town: Bridgeton — II Rural, Township & Vicinity

8. Site Plan with North Arrow

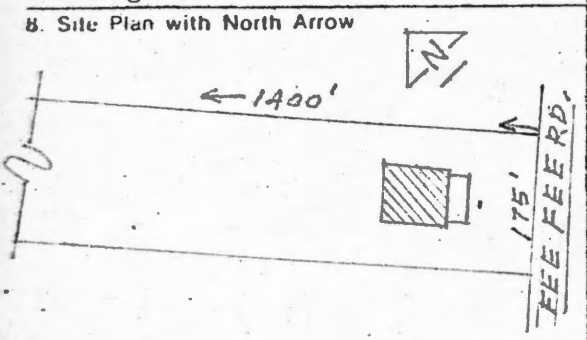

9 Coordinates: Lat / Long — UTM

10. Site [ ] Building [X] Structure [ ] Object [ ]

11. On National Register? Yes [ ] No [ ]

12. Is It Eligible? Yes [ ] No [ ]

13. Part of Estab. Hist. Dist.? Yes [ ] No [X]

14. District Potent'l? Yes [ ] No [X]

15. Name of Established District

16. Thematic Category

17. Date(s) or Period: 1908

18. Style or Design: Late Victorian

19. Architect or Engineer: Not Known

20. Contractor or Builder: Not Known

21. Original Use, if apparent: House

22. Present Use: House

23. Ownership: Public [ ] Private [X]

24. Owner's Name & Address, if known: Mrs. Edward L. Carter, 4845 Fee Fee

25. Open to Public? Yes [ ] No [X]

26. Local Contact Person or Organization: Bridgeton Historical Commission

27. Other Surveys in Which Included: None

28. No. of Stories: 2

29. Basement? Yes [X] No [ ]

30. Foundation Material: Stone

31. Wall Construction: Brick

32. Roof Type & Material: Asphalt Shingle

33. No. of Bays: Front 3 Side 2

34. Wall Treatment: Brick

35. Plan Shape: Rectangular

36. Changes (Explain in #42): Addition [X] Altered [ ] Moved [ ]

37. Condition: Interior Fair; Exterior Good

38. Preservation Underway? Yes [ ] No [X]

39. Endangered? By What? Yes [X] No [ ] — Airport Expansion

40. Visible from Public Road? Yes [X] No [ ]

41. Distance from and Frontage on Road

42. Further Description of Important Features

The unfortunate closing in of upper & part of lower front porches partially hides this somewhat out of place typical example of city houses of St. Louis at that period.

43. History and Significance

Probably built by Boone Carter who owned property in 1909.

44 Description of Environment and Outbuildings

Spacious semi-rural lot.

45 Sources of Information

Owner &
Plat Book of St. Louis County 1909

46. Prepared by: Bill Lane

47. Organization: Bridgeton Hist. Com.

48. Date: 7-25-78

49. Revision Date(s)

1. No.
2. County: St. Louis County
4. Present Name(s): Carter, Mrs. Edward L.
5. Other Name(s): No Other

SL-A5-DS6-025

Office of Historic Preservation, P.O. Box 176, Jefferson City, Missouri 65101

HISTORIC INVENTORY

1 No

2 County: St. Louis County

3 Location of Negatives

4. Present Name(s): Glenn Ernst

5. Other Name(s): Florence Lewis

6 Specific Location: Rt. 1 Box 142 Ferguson Lane

7 City or Town: Bridgeton — If Rural, Township & Vicinity

8. Site Plan with North Arrow

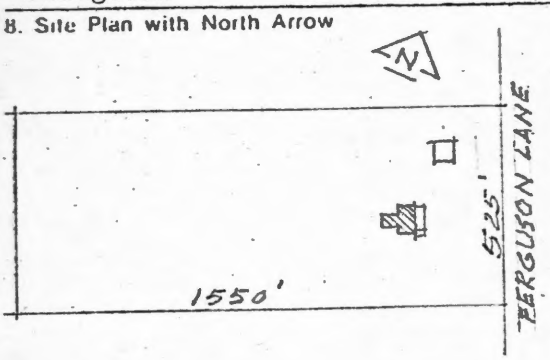

9 Coordinates — UTM
Lat
Long

10. Site [ ] Building [X] — Structure [ ] Object [ ]

11. On National Register? Yes [ ] No [ ]

12. Is It Eligible? Yes [ ] No [ ]

13 Part of Estab. Hist. Dist.? Yes [ ] No [X]

14. District Potent'l? Yes [ ] No [X]

15. Name of Established District

16. Thematic Category

17. Date(s) or Period: c 1883

18. Style or Design: Farm House

19. Architect or Engineer: Not known

20. Contractor or Builder: Not known

21. Original Use, if apparent: House

22. Present Use: House

23. Ownership — Public [ ] Private [X]

24. Owner's Name & Address, if known: Glenn Ernst

25. Open to Public? Yes [ ] No [X]

26. Local Contact Person or Organization: Bridgeton Historical Commission

27. Other Surveys in Which Included: None

28. No. of Stories: 2

29. Basement? Yes [X] No [ ]

30. Foundation Material: Block

31. Wall Construction: Frame

32. Roof Type & Material: Hip Shingle

33. No. of Bays — Front -- Side --

34. Wall Treatment: Vinyl Siding

35. Plan Shape: T

36. Changes (Explain in #42) — Addition [X] Altered [X] Moved [ ]

37. Condition — Interior: Excellent; Exterior: Excellent

38. Preservation Underway? Yes [ ] No [X]

39. Endangered? By What? Yes [ ] No [X]

40. Visible from Public Road? Yes [X] No [ ]

41. Distance from and Frontage on Road

42. Further Description of Important Features

House extensively remodeled--porch enclosed. There are several almost identical houses on farms on Missouri Bottom Road. They all have hip roof, small chimneys, same window arrangement.

43. History and Significance

Pitsman's Atlas of 1878 indicates a dozen houses on small acreage lots forming a neighborhood (Ferguson Lane), by 1909 there were only 8 left and now only 2--land has reverted to farms--flood plain.

44. Description of Environment and Outbuildings

Rural--one shed--large suburban lot

45 Sources of Information

Mrs. Ernst

Pitsman's Atlas of 1878

46. Prepared by: L. Essmann

47. Organization: Bridgeton Hist. Com.

48. Date: 12-31-77

49. Revision Date(s)

2. County: St. Louis

4. Present Name(s): Glenn Ernst

5. Other Name(s): Florence Lewis

SL-AS-056-026

Office of Historic Preservation, P.O. Box 176, Jefferson City, Missouri 65101

HISTORIC INVENTORY

1. No

2. County: St. Louis County

3. Location of Negatives

4. Present Name(s): Vacant

5. Other Name(s): Fritz Kruger; Charles Graveman; Elmer Graveman

6. Specific Location: Rt. 1, Box 144, Ferguson Lane

7. City or Town: Bridgeton — If Rural, Township & Vicinity

8. Site Plan with North Arrow

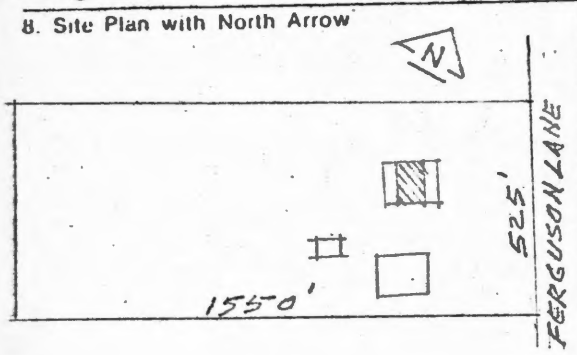

9. Coordinates — UTM
Lat.
Long

10. Site [ ] Building [X] Structure [ ] Object [ ]

11. On National Register? Yes [ ] No [ ]

12. Is It Eligible? Yes [ ] No [ ]

13. Part of Estab. Hist. Dist.? Yes [ ] No [X]

14. District Potent'l? Yes [ ] No [X]

15. Name of Established District

16. Thematic Category

17. Date(s) or Period: c. 1870

18. Style or Design: Victorian Farm

19. Architect or Engineer: Not known

20. Contractor or Builder: Not known

21. Original Use, if apparent: Farm House

22. Present Use: House

23. Ownership: Public [ ] Private [X]

24. Owner's Name & Address, if known: Not known

25. Open to Public? Yes [ ] No [X]

26. Local Contact Person or Organization: Bridgeton Historical Commission

27. Other Surveys in Which Included: None

28. No. of Stories: 1½

29. Basement? Yes [X] No [ ]

30. Foundation Material: Stone

31. Wall Construction: Brick

32. Roof Type & Material: Shingle Gable

33. No. of Bays — Front — Side

34. Wall Treatment: Brick

35. Plan Shape: Backwards L

36. Changes (Explain in #42) — Addition [ ] Altered [ ] Moved [ ]

37. Condition — Interior: Poor — Exterior: Poor

38. Preservation Underway? Yes [ ] No [X]

39. Endangered? Yes [ ] No [ ] — By What? Blight

40. Visible from Public Road? Yes [X] No [ ]

41. Distance from and Frontage on Road

42. Further Description of Important Features

Brick with very steep roof--front porch running width of house; two dormer windows in front; 2 chimneys on left, one on right; low archtop windows.

43. History and Significance

As early as 1878 the house was owned by Fritz Kruger and still owned by him in 1909. Elmer Graveman sold house after 1948.

44. Description of Environment and Outbuildings

Well - 3 sheds - rural area; still on large lot of several acres but not well maintained.

45. Sources of Information

Charles Graveman
Observation

Pitsman's Atlas of St. Louis County 1878
Plat Book of St. Louis County 1909
Carl Boenker

46. Prepared by: Larry Essmann

47. Organization: Bridgeton Hist. Com.

48. Date: 12/31/77

49. Revision Date(s)

1. No
2. County: St. Louis
4. Present Name(s): Vacant
5. Other Name(s): Fritz Kruger, Charles Graveman, E. Graveman

SL-AS-OSC-029

Office of Historic Preservation, P.O. Box 176, Jefferson City, Missouri 65101

HISTORIC INVENTORY

1 No

2 County: St. Louis County

3 Location of Negatives

4. Present Name(s): Walter A. Hahn

5. Other Name(s): Fred Pilgrim (Fritz), Fred H. Pilgrim

6 Specific Location: 215 Foerster Lane (once Backhaus Lane or Road)

7. City or Town: Bridgeton — If Rural, Township & Vicinity

8. Site Plan with North Arrow

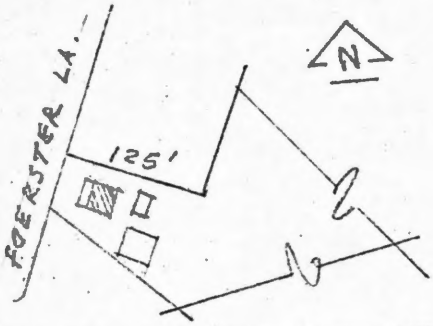

9 Coordinates: Lat / Long — UTM

10 Site [ ] Building [X] Structure [ ] Object [ ]

11. On National Register? Yes [ ] No [ ]

12. Is It Eligible? Yes [ ] No [ ]

13 Part of Estab. Hist. Dist.? Yes [ ] No [X]

14. District Potent'l? Yes [ ] No [X]

15. Name of Established District

16. Thematic Category

17. Date(s) or Period: c. 1880

18. Style or Design: Victorian Farm House

19. Architect or Engineer: Not known.

20. Contractor or Builder: Not known

21. Original Use, if apparent: Farm House

22 Present Use: Vacant

23 Ownership: Public [ ] Private [X]

24. Owner's Name & Address, if known: Walter A. Hahn, 216 Foerster Lane

25. Open to Public? Yes [ ] No [X]

26. Local Contact Person or Organization: Bridgeton Historical Commission

27. Other Surveys in Which Included: None

28. No. of Stories: 1½

29. Basement? Yes [X] No [ ]

30. Foundation Material: Stone

31. Wall Construction: Frame

32. Roof Type & Material: Compos. Shingles

33. No. of Bays: Front 2 Side 2

34. Wall Treatment: Asbestos Siding

35. Plan Shape: Square

36. Changes (Explain in #42): Addition [X] Altered [ ] Moved [ ]

37. Condition: Interior Fair; Exterior Good

38. Preservation Underway? Yes [ ] No [X]

39. Endangered? By What? Yes [ ] No [X]

40. Visible from Public Road? Yes [X] No [ ]

41. Distance from and Frontage on Road

42. Further Description of Important Features

Back porch closed in & made into two rooms. Original two rooms 1st floor and large room in attic area are little changed since being built; complete with original box locks and other original hardware. 4 panel doors, wood trim, etc. All original artificial oak graining.

43 History and Significance

Good example of German immigrant's farm house of 1880.

44. Description of Environment and Outbuildings

5 Farm outbuildings in fair shape and mostly of the period.

45 Sources of Information

Mrs. Walter Hahn (Bernice Pilgrim)

46. Prepared by: C. H. Boenker

47. Organization: Bridgeton Hist. Com.

48. Date: 10/14/77

49 Revision Date(s)

1. No.

2. County: St. Louis

4. Present Name(s): Walter A. Hahn

5. Other Name(s): Fred Pilgrim, Fred H. Pilgrim

SL-AS-056-028

Office of Historic Preservation, P.O. Box 176, Jefferson City, Missouri 65101

HISTORIC INVENTORY

1. No

2. County: St. Louis County

3. Location of Negatives

4. Present Name(s): Walter A. Hahn

5. Other Name(s): Fred H. Pilgrim

6. Specific Location: 216 Foerster Lane (once Backhaus Lane)

7. City or Town: Bridgeton — If Rural, Township & Vicinity

8. Site Plan with North Arrow

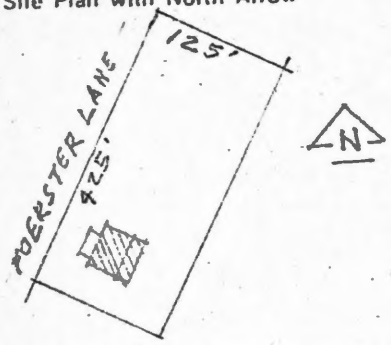

9. Coordinates: UTM
Lat
Long

10. Site [ ] Building [X] Structure [ ] Object [ ]

11. On National Register? Yes [ ] No [ ]

12. Is It Eligible? Yes [ ] No [ ]

13. Part of Estab. Hist Dist.? Yes [ ] No [X]

14. District Potent'l? Yes [ ] No [X]

15. Name of Established District

16. Thematic Category

17. Date(s) or Period: 1919

18. Style or Design

19. Architect or Engineer: Not known

20. Contractor or Builder: Not known

21. Original Use, if apparent: House

22. Present Use: House

23. Ownership: Public [ ] Private [X]

24. Owner's Name & Address, if known: Walter A. Hahn, 216 Foerster

25. Open to Public? Yes [ ] No [X]

26. Local Contact Person or Organization: Bridgeton Historical Commission

27. Other Surveys in Which Included: None

28. No. of Stories: 1½

29. Basement? Yes [X] No [ ]

30. Foundation Material: Concrete

31. Wall Construction: Frame

32. Roof Type & Material: Compo. Shingles

33. No. of Bays: Front 2 Side 2

34. Wall Treatment: Asbestos Siding

35. Plan Shape: Square

36. Changes (Explain in #42): Addition [X] Altered [ ] Moved [ ]

37. Condition: Interior Good; Exterior Good

38. Preservation Underway? Yes [ ] No [X]

39. Endangered? By What? Yes [ ] No [X]

40. Visible from Public Road? Yes [X] No [ ]

41. Distance from and Frontage on Road

42. Further Description of Important Features

Added two rooms & basement, asbestos siding added & quite a bit of interior remodeling through recent years. Original doors 5 horizontal panels. Windows 1/1.

43. History and Significance

House was built for Fred Pilgrim and wife, Sophie Branneky, when they married in 1919.

44. Description of Environment and Outbuildings

Shares several acres & out buildings with 215 Foerster.

45. Sources of Information

Mrs. Walter Hahn (Bernice Pilgrim)

46. Prepared by: C. H. Boenker

47. Organization: Bridgeton Hist. Com.

48. Date: 10-14-77

49. Revision Date(s)

1. No. 2. County St. Louis 4. Present Name(s) Walter A. Hahn 5. Other Name(s) Fred H. Pilgrim

SL-AS-056-027

Office of Historic Preservation, P.O. Box 176, Jefferson City, Missouri 65101

HISTORIC INVENTORY

1 No

2. County: St. Louis County

3 Location of Negatives

4. Present Name(s): Raymond Pilgrim

5. Other Name(s): Fred Pilgrim, Herman D. Hollenberg

6 Specific Location: 219 Forester Lane (was known as Backhaus Lane)

7. City or Town: Bridgeton — If Rural, Township & Vicinity

8. Site Plan with North Arrow

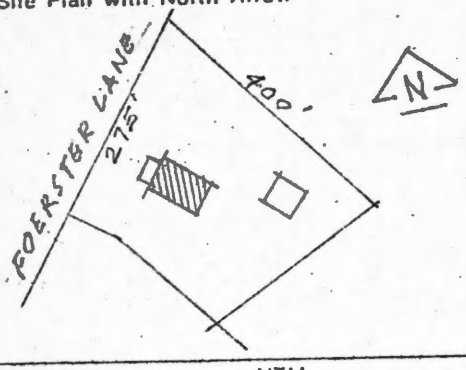

9 Coordinates UTM
Lat
Long

10. Site [ ] Building [X] Structure [ ] Object [ ]

11. On National Register? Yes [ ] No [ ]

12. Is It Eligible? Yes [ ] No [ ]

13 Part of Estab. Hist. Dist.? Yes [ ] No [X]

14. District Potent'l? Yes [ ] No [X]

15 Name of Established District

16. Thematic Category

17. Date(s) or Period: 1880 - 1900

18. Style or Design: Victorian Farm House

19. Architect or Engineer: Not known

20. Contractor or Builder: Not known

21. Original Use, if apparent: Farm House

22. Present Use: House

23. Ownership: Public [ ] Private [X]

24. Owner's Name & Address, if known: Raymond Pilgrim, 219 Forester Lane

25. Open to Public? Yes [ ] No [X]

26. Local Contact Person or Organization: Bridgeton Historical Commission

27. Other Surveys in Which Included: None

28. No. of Stories: 1½

29. Basement? Cellar — Yes [X] No [ ]

30. Foundation Material: Stone

31. Wall Construction: Frame

32. Roof Type & Material: Compos. Shingles

33. No. of Bays: Front Side 2

34. Wall Treatment: Clapboard

35. Plan Shape

36. Changes (Explain in #42): Addition [X] Altered [ ] Moved [ ]

37. Condition: Interior Fair; Exterior Good

38. Preservation Underway? Yes [ ] No [X]

39. Endangered? By What? Yes [ ] No [X]

40. Visible from Public Road? Yes [X] No [ ]

41. Distance from and Frontage on Road

42. Further Description of Important Features

Additions made two times. Original low 2 story element simple two room farm house is almost hidden by front addition put on about 1900 and a back addition put on a little later.

43 History and Significance

Property was owned by Herman D. Hollenberg in 1878 but no house is indicated. House probably built shortly thereafter.

44 Description of Environment and Outbuildings

Two car garage in rear. House is on spacious lot with many trees on high hill with view to the east.

45 Sources of Information

Louis Hollenberg
Pitsman's Atlas of St. Louis County 1878

46. Prepared by: C. H. Boenker

47. Organization: Bridgeton Hist. Com.

48 Date: 10/14/77

49 Revision Date(s)

1. No.
2. County: St. Louis
4. Present Name(s): Raymond Pilgrim
5. Other Name(s): Herman D. Hollenberg, Fred Pilgrim

SL-AS-056-030

Office of Historic Preservation, P.O. Box 176, Jefferson City, Missouri 65101

HISTORIC INVENTORY

1 No

2 County
St. Louis County

3. Location of Negatives

4. Present Name(s) Norfolk & Western Abandoned railroad Bridge abuttments at Garrett Road;

5. Other Name(s)
North Missouri Railroad, Wabash Railroad

6 Specific Location
Northeast end of Garrett Road

7 City or Town If Rural, Township & Vicinity
Bridgeton

8 Site Plan with North Arrow

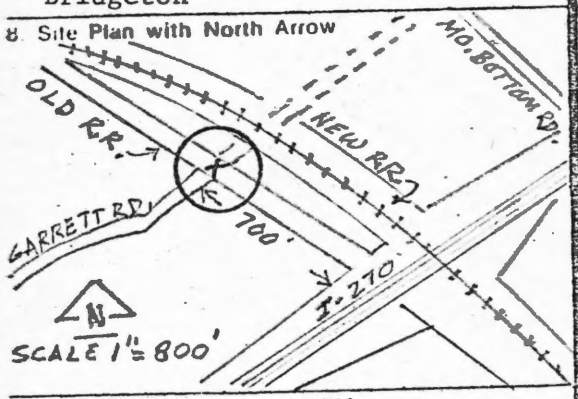

9 Coordinates UTM
Lat
Long

10. Site ! ! Structure ☒
Building ! ! Object ! !

11. On National Register? Yes ! ! No ! !

12. Is It Eligible? Yes ! ! No ! !

13 Part of Estab. Hist. Dist.? Yes ! ! No ☒

14. District Potent'l? Yes ! ! No ☒

15 Name of Established District

16. Thematic Category

17. Date(s) or Period
Constructed 1855

18. Style or Design

19. Architect or Engineer
Not known

20. Contractor or Builder
Not known

21. Original Use, if apparent
Railroad Bridge

22. Present Use
Abandoned

23. Ownership Public ! ! Private ☒

24. Owner's Name & Address, if known
Norfolk & Western Railroad

25. Open to Public? Yes ! ! No ☒

26. Local Contact Person or Organization
Bridgeton Historical Commission

27. Other Surveys in Which Included
None

28. No. of Stories –

29. Basement? – Yes ! ! No ! !

30. Foundation Material –

31. Wall Construction –

32. Roof Type & Material –

33. No. of Bays Front – – Side – –

34. Wall Treatment –

35. Plan Shape –

36. Changes (Explain in #42) Addition ! ! Altered ☒ Moved ! !

37. Condition Interior – Exterior –

38. Preservation Underway? Yes ! ! No ☒

39. Endangered? By What? – Yes ! ! No ! !

40. Visible from Public Road? Yes ! ! No ☒

41. Distance from and Frontage on Road

St. Louis Norfolk&Western abandoned RR Bridge North Mo. Railroad, Wabash RR

42. Further Description of Important Features

Limestone walls remain of wood railroad bridge over Garrett Road.

43 History and Significance

Railroad came through on route to Macon, MO then to Hanibal and St. Jeseph in 1855.

44 Description of Environment and Outbuildings

Residential area--right-of-way still owned by Norfolk & Western Railroad

45 Sources of Information

Mr. Earnest Schroeder

46. Prepared by
L. Essmann

47. Organization
Bridgeton Hist. Com.

48. Date
7/14/78

49. Revision Date(s)

739-7950 739-7547 SL-AS-056-031

Office of Historic Preservation, P.O. Box 176, Jefferson City, Missouri 65101

HISTORIC INVENTORY

1 No

2 County: St. Louis County

3 Location of Negatives

4. Present Name(s): Jerry and Buelah Mundel

5. Other Name(s): J. E. Mareschal

6 Specific Location: 12587 Gist Road

7 City or Town: Bridgeton — If Rural, Township & Vicinity

8. Site Plan with North Arrow

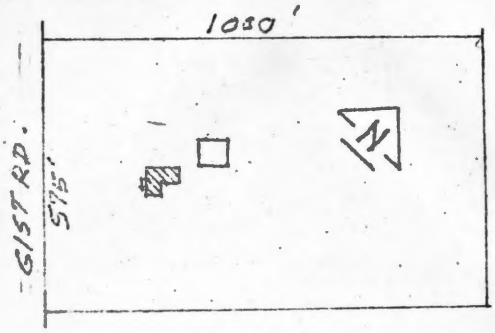

9 Coordinates UTM
Lat
Long

10. Site [ ] Building [X] Structure [ ] Object [ ]

11. On National Register? Yes [ ] No [ ]

12. Is It Eligible? Yes [ ] No [ ]

13 Part of Estab. Hist Dist.? Yes [ ] No [X]

14. District Potent'l? Yes [ ] No [X]

15 Name of Established District

16. Thematic Category

17. Date(s) or Period: 1910

18. Style or Design: 20th century Farm House

19. Architect or Engineer: Not known

20. Contractor or Builder: Not known

21. Original Use, if apparent: House

22. Present Use: House

23. Ownership: Public [ ] Private [X]

24. Owner's Name & Address, if known: same as above

25. Open to Public? Yes [ ] No [X]

26. Local Contact Person or Organization: Bridgeton Historical Commission

27. Other Surveys in Which Included: None

28. No. of Stories: 2

29. Basement? Yes [X] No [ ]

30. Foundation Material: Brick

31. Wall Construction: Frame

32. Roof Type & Material: Saddle Back

33. No. of Bays Front none Side none

34. Wall Treatment: Clapboard

35. Plan Shape: L

36. Changes (Explain in #42) Addition [ ] Altered [ ] Moved [ ]

37. Condition Interior Good Exterior Good

38. Preservation Underway? Yes [ ] No [X]

39. Endangered? By What? Yes [ ] No [X]

40. Visible from Public Road? Yes [X] No [ ]

41. Distance from and Frontage on Road

42. Further Description of Important Features

Stands as it was built. Sunroom added on the side.

43 History and Significance

Joseph Ed. Mareschal bought in 1898 with dog house from Williamson. 1904 built house. 1923 Mareschall sold to Brown's, they lost it and J. E. Mareschal bought for back taxes later sold to Jones. Jones sold to Mundel.

44 Description of Environment and Outbuildings

House back 200 feet from road on a 20 acre site. Large barn with 2 small buildings all of the period.

45 Sources of Information

Jerry and Buelah Mundel

46. Prepared by D. Lambur
Georgia Mae Phillips

47. Organization: Bridgeton Hist. Com.

48. Date: 10-17-77

49. Revision Date(s)

1. No. 2. County: St. Louis 4. Present Name(s): Jerry and Buelah Mundel 5. Other Name(s): Joe Mareschal

SL-AS-056-032

Office of Historic Preservation, P.O. Box 176, Jefferson City, Missouri 65101

HISTORIC INVENTORY

1 No

2 County: St. Louis County

3 Location of Negatives

4. Present Name(s): Fred & Edna Muegge

5. Other Name(s): William Prouhet, Sr.

6 Specific Location: 12669 Gist Road

7 City or Town: Bridgeton — If Rural, Township & Vicinity

8. Site Plan with North Arrow

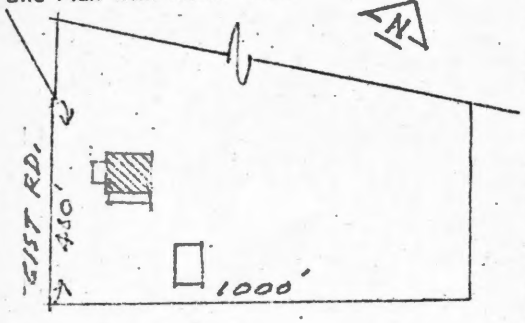

9 Coordinates: UTM
Lat
Long

10 Site [ ] Building [X] Structure [ ] Object [ ]

11. On National Register? Yes [ ] No [ ]

12. Is It Eligible? Yes [ ] No [ ]

13 Part of Estab Hist. Dist.? Yes [ ] No [X]

14. District Potent'l? Yes [ ] No [X]

15 Name of Established District

16. Thematic Category

17. Date(s) or Period: 1900

18. Style or Design: Carpenter Gothic

19. Architect or Engineer: Not known

20. Contractor or Builder: Not known

21. Original Use, if apparent: House

22. Present Use: House

23. Ownership: Public [ ] Private [X]

24. Owner's Name & Address, if known: Same

25. Open to Public? Yes [ ] No [X]

26. Local Contact Person or Organization: Bridgeton Historical Commission

27. Other Surveys in Which Included: None

28. No. of Stories: 1½

29. Basement? Yes [X] No [ ]

30. Foundation Material: Brick

31. Wall Construction: Wood (frame)

32. Roof Type & Material: Grambel-Saddle Back

33. No. of Bays: Front 3 Side 2

34. Wall Treatment: Clapboard

35. Plan Shape: Square

36. Changes (Explain in #42): Addition [ ] Altered [ ] Moved [ ]

37. Condition: Interior Good; Exterior Good

38. Preservation Underway? Yes [ ] No [X]

39. Endangered? By What? Yes [ ] No [X]

40. Visible from Public Road? Yes [ ] No [X]

41. Distance from and Frontage on Road

42. Further Description of Important Features

Upper porches and outside stair added. Good example of prosperous farm house of early 20th century. 1/1 windows.

43 History and Significance

The house was on 58 acres and owned by W. J. Prouhet in 1909.

44 Description of Environment and Outbuildings

House is on the front of the 16 acre site, 1 barn plus 3 small out buildings.

45 Sources of Information

Kenneth Muegge - son

46. Prepared by: Don Lambur, Georgia Mae Phillips

47. Organization: Bridgeton Hist. Com.

48. Date: 10-17-77

49. Revision Date(s)

1. No.
2. County: St. Louis
4. Present Name(s): Fred and Edna Muegge
5. Other Name(s): William Prouhet Sr.

SL-AS-056-033

Office of Historic Preservation, P.O. Box 176, Jefferson City, Missouri 65101

HISTORIC INVENTORY

1 No

2 County: St. Louis County

3 Location of Negatives

4. Present Name(s): Glen R. Boenker

5. Other Name(s): Gus Van Horn, Christian Fruendt

6 Specific Location: Rt. 1 Box 137 Missouri Bottom Road

7 City or Town: Bridgeton — If Rural, Township & Vicinity

8. Site Plan with North Arrow

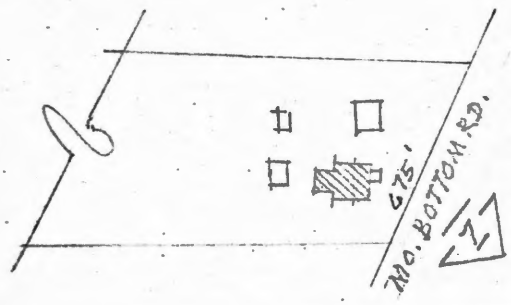

9 Coordinates — UTM
Lat
Long

10. Site [ ] Building [X] Structure [ ] Object [ ]

11. On National Register? Yes [ ] No [ ]

12. Is It Eligible? Yes [ ] No [ ]

13 Part of Estab Hist. Dist.? Yes [ ] No [X]

14. District Potent'l? Yes [ ] No [X]

15. Name of Established District

16. Thematic Category

17. Date(s) or Period: c.1870

18. Style or Design: Farm House

19. Architect or Engineer: Not known

20. Contractor or Builder: Not known

21. Original Use, if apparent: House

22. Present Use: House

23. Ownership: Public [ ] Private [X]

24. Owner's Name & Address, if known
Glen Boenker
Rt. Box 137, Missouri Bottom Rd.

25. Open to Public? Yes [ ] No [X]

26. Local Contact Person or Organization: Bridgeton Historical Commission

27. Other Surveys in Which Included: None

28. No. of Stories: 1½

29. Basement? Yes [X] No [ ]

30. Foundation Material: 2' Rock

31. Wall Construction: Brick

32. Roof Type & Material: Shingle Gable

33. No. of Bays — Front __ Side __

34. Wall Treatment: Siding

35. Plan Shape: T

36. Changes (Explain in #42) — Addition [X] Altered [X] Moved [ ]

37. Condition — Interior: Good; Exterior: Good

38. Preservation Underway? Yes [ ] No [X]

39. Endangered? By What? Yes [ ] No [X]

40. Visible from Public Road? Yes [X] No [ ]

41. Distance from and Frontage on Road

42. Further Description of Important Features

Original brick covered with siding. Original house 3 rooms up, 4 rooms down. Original windows 2/2. Addition to front--back porch enclosed.

43 History and Significance

In 1878 the house belonged to Christian Fruendt who still owned it in 1909.

44 Description of Environment and Outbuildings

On 640 acres--it is still a large working farm with several out buildings built at various times.

45 Sources of Information

Owner
Pitsman's Atlas of St. Louis County 1878
Plat Book of St. Louis County 1909

46. Prepared by: L. Essmann

47. Organization: Bridgeton Hist. Com.

48. Date: 12-31-77

49. Revision Date(s)

1. No.
2. County: St. Louis
4. Present Name(s): Glen R. Boenker
5. Other Name(s): Gus Van Horn, Christian Fruendt

SL-AS-053-034

Office of Historic Preservation, P.O. Box 176, Jefferson City, Missouri 65101

HISTORIC INVENTORY

1. No

2. County: St. Louis County

3. Location of Negatives

4. Present Name(s): Melvin Roetger

5. Other Name(s): Frank Wilke, Kullorn

6. Specific Location: Rt. 1, Box 139 Missouri Bottom Road

7. City or Town: Bridgeton — If Rural, Township & Vicinity

8. Site Plan with North Arrow

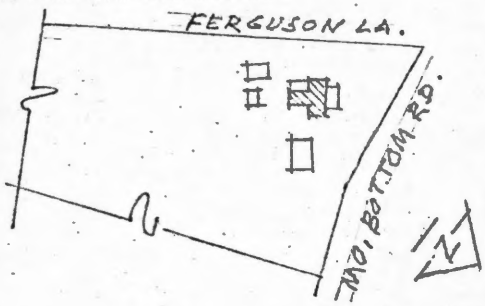

9. Coordinates: UTM
Lat
Long

10. Site [ ] Building [X] Structure [ ] Object [ ]

11. On National Register? Yes [ ] No [ ]

12. Is It Eligible? Yes [ ] No [ ]

13. Part of Estab. Hist. Dist.? Yes [ ] No [X]

14. District Potent'l? Yes [ ] No [X]

15. Name of Established District

16. Thematic Category

17. Date(s) or Period: 1880-1920

18. Style or Design: Farm House

19. Architect or Engineer: Not known

20. Contractor or Builder: Hindersman

21. Original Use, if apparent: Farm House

22. Present Use: Farm House

23. Ownership: Public [ ] Private [X]

24. Owner's Name & Address, if known: Isabelle Tratman

25. Open to Public? Yes [ ] No [X]

26. Local Contact Person or Organization: Bridgeton Historical Commission

27. Other Surveys in Which Included: None

28. No. of Stories: 2

29. Basement? Yes [X] No [ ]

30. Foundation Material: Block

31. Wall Construction: Frame

32. Roof Type & Material: C/S Saddleback

33. No. of Bays: Front 3 Side 2

34. Wall Treatment: Clapboard

35. Plan Shape: T

36. Changes (Explain in #42): Addition [X] Altered [ ] Moved [ ]

37. Condition: Interior Excellent; Exterior Excellent

38. Preservation Underway? Yes [ ] No [X]

39. Endangered? By What? Yes [ ] No [X]

40. Visible from Public Road? Yes [X] No [ ]

41. Distance from and Frontage on Road

42. Further Description of Important Features

Front porch and two side porches, porch on right. Barn & toolshed. Dormer in roof constructed in 1912. Rest of building is typical of neighborhood of 1880.

43. History and Significance

1878 Pitsman's Atlas indicates a house on the site owned by Anthony & Mary Kullorn. They continued to own it as late as 1909.

44. Description of Environment and Outbuildings

Barn & outbuilding of the period. It is the main house of large working farm.

45. Sources of Information

Owner
Pitsman's Atlas of St. Louis County 1878
Johnson's Atlas of St. Louis County 1893
Plat Book of St. Louis County 1909

46. Prepared by: Larry Essmann

47. Organization: Bridgeton Hist. Com.

48. Date: 7-25-78

49. Revision Date(s)

1. No
2. County St. Louis
4. Present Name(s) Melvin Roetger
5. Other Name(s) Frank Wilke Kullorn

SL-AS-056-035

Office of Historic Preservation, P.O. Box 176, Jefferson City, Missouri 65101

HISTORIC INVENTORY

1 No

2 County
St. Louis County

3 Location of Negatives

4. Present Name(s)
Melvin Roetger

5. Other Name(s)
Wm. Kuhlman, Kraemer, Robert Ehrman

6 Specific Location
Rt. 1 Box 140
Missouri Bottom Road

7. City or Town — If Rural, Township & Vicinity
Bridgeton

8. Site Plan with North Arrow

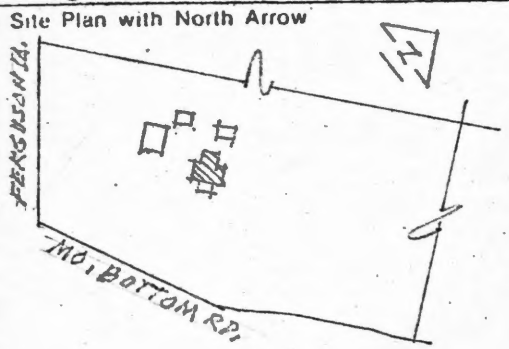

9 Coordinates — UTM
Lat
Long

10. Site [ ] Building [X] Structure [ ] Object [ ]

11. On National Register? Yes [ ] No [ ]

12. Is It Eligible? Yes [ ] No [ ]

13 Part of Estab. Hist. Dist.? Yes [ ] No [X]

14. District Potent'l? Yes [ ] No [X]

15. Name of Established District

16. Thematic Category

17. Date(s) or Period
c. 1880-1912

18. Style or Design

19. Architect or Engineer

20. Contractor or Builder
Hindersman

21. Original Use, if apparent
Farm House

22. Present Use
House

23. Ownership — Public [ ] Private [X]

24. Owner's Name & Address, if known
Melvin Roetger
Box 139, Missouri Bottom

25. Open to Public? Yes [ ] No [X]

26. Local Contact Person or Organization
Bridgeton Historical Commission

27. Other Surveys in Which Included
None

28. No. of Stories 2

29. Basement? Yes [X] No [ ]

30. Foundation Material
Block & P/C

31. Wall Construction
Frame

32. Roof Type & Material
C/S Saddleback

33. No. of Bays
Front 3 Side 2

34. Wall Treatment
Clapboard

35. Plan Shape T

36. Changes (Explain in #42) — Addition [ ] Altered [X] Moved [ ]

37. Condition
Interior Good
Exterior Good

38. Preservation Underway? Yes [ ] No [X]

39. Endangered? By What? Yes [ ] No [X]

40. Visible from Public Road? Yes [X] No [ ]

41. Distance from and Frontage on Road

42. Further Description of Important Features

Right porch enclosed. House has been raised on new foundation. House similar to others in neighborhood.

43. History and Significance

Plat Book of St. Louis County 1909 indicates no house on site at that time. May have been moved from Ferguson Lane after 1909 where there seem to have been more houses of this design at one time.

44. Description of Environment and Outbuildings

Barn and several small out buildings and sheds all of period. It is still large working farm.

45 Sources of Information

Plat Book of St. Louis County 1909
Pitsman's Atlas of St. Louis County 1878

46. Prepared by
Larry Essmann

47. Organization
Bridgeton Historical C.

48. Date
7-25-78

49. Revision Date(s)

1. No.
2. County St. Louis
4. Present Name(s) Melvin Roetger
5. Other Name(s) Wm Kuhlman, Kraemer, Robert Ehrman

SL-AS-056-036

Office of Historic Preservation, P.O. Box 176, Jefferson City, Missouri 65101

HISTORIC INVENTORY

1 No

2 County
St. Louis County

3 Location of Negatives

4. Present Name(s)
Joe Keeven

5. Other Name(s)
Delmar Hollenberg

6 Specific Location
Rt. 1 Box 141
Missouri Bottom Road

7 City or Town — If Rural, Township & Vicinity
Bridgeton

8 Site Plan with North Arrow

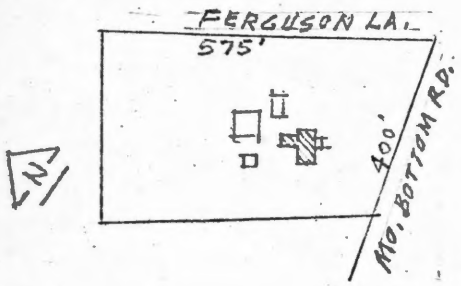

9 Coordinates — UTM
Lat
Long

10 Site [ ] Building [X] Structure [ ] Object [ ]

11. On National Register? Yes [ ] No [ ]

12. Is It Eligible? Yes [ ] No [ ]

13 Part of Estab. Hist. Dist.? Yes [ ] No [X]

14. District Potent'l? Yes [ ] No [ ]

15 Name of Established District

16. Thematic Category

17. Date(s) or Period
C. 1880

18. Style or Design
Farm House

19. Architect or Engineer
Not known

20. Contractor or Builder
Not known

21. Original Use, if apparent
House

22. Present Use
House

23. Ownership — Public [X] Private [ ]

24. Owner's Name & Address, if known
Joe Keeven

25. Open to Public? Yes [ ] No [X]

26. Local Contact Person or Organization
Bridgeton Historical Commission

27. Other Surveys in Which Included
None

28. No. of Stories 2

29. Basement? Yes [X] No [ ]
Part

30. Foundation Material
P/C

31. Wall Construction
Frame

32. Roof Type & Material
Hip Shingle

33. No. of Bays
Front 3 Side 2

34. Wall Treatment
Aluminum Siding

35. Plan Shape T

36. Changes (Explain in #42) — Addition [ ] Altered [X] Moved [ ]

37. Condition
Interior Good
Exterior Good

38. Preservation Underway? Yes [ ] No [X]

39. Endangered? By What? Yes [ ] No [X]

40. Visible from Public Road? Yes [X] No [ ]

41. Distance from and Frontage on Road

42. Further Description of Important Features

1952--House raised 3 feet as were most houses in area. Windows 2/2 design. Large addition on side of house.

43 History and Significance

44 Description of Environment and Outbuildings

Brick smoke house, barn and new block garage--2 equipment sheds. Rural area. Still a working farm. Metal silo.

45 Sources of Information
Owner

46. Prepared by
L. Essmann

47. Organization
Bridgeton Hist. Com.

48. Date
7-25-78

49. Revision Date(s)

1. No.
2. County St. Louis
4. Present Name(s) Joe Keeven
5. Other Name(s) Delmar Hillenberg

SL-AS-056-037

Office of Historic Preservation, P.O. Box 176, Jefferson City, Missouri 65101

HISTORIC INVENTORY

1 No.

2 County: St. Louis County

3 Location of Negatives

4. Present Name(s): Jack Musterman

5. Other Name(s): Otto Sunderhuse

6 Specific Location: Rt. 1 Box 146, Missouri Bottom Road

7 City or Town: Bridgeton — If Rural, Township & Vicinity

8. Site Plan with North Arrow

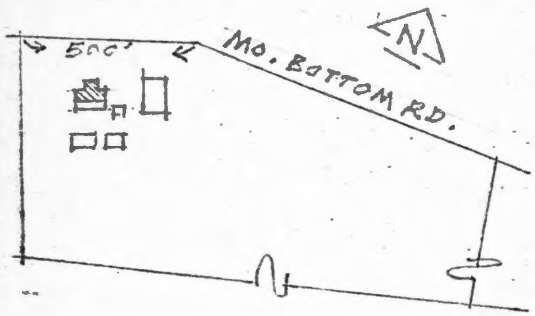

9 Coordinates: Lat / Long — UTM

10. Site [ ] Building [X] Structure [ ] Object [ ]

11. On National Register? Yes [ ] No [ ]

12. Is It Eligible? Yes [ ] No [ ]

13. Part of Estab. Hist. Dist.? Yes [ ] No [X]

14. District Potent'l? Yes [ ] No [X]

15. Name of Established District

16. Thematic Category

17. Date(s) or Period: 1923

18. Style or Design: 20th Century Farm House

19. Architect or Engineer: Not known

20. Contractor or Builder: Not known

21. Original Use, if apparent: Farm House

22. Present Use: Farm House

23. Ownership: Public [ ] Private [X]

24. Owner's Name & Address, if known: Jack Musterman, Rt. 1, Box 146; Hazelwood

25. Open to Public? Yes [ ] No [X]

26. Local Contact Person or Organization: Bridgeton Historical Commission

27. Other Surveys in Which Included: None

28. No. of Stories: 2

29. Basement? Yes [X] No [ ]

30. Foundation Material: Block

31. Wall Construction: Frame

32. Roof Type & Material: C/S Saddleback

33. No. of Bays — Front: Side:

34. Wall Treatment: Clapboard

35. Plan Shape: T

36. Changes (Explain in #42): Addition [X] Altered [ ] Moved [ ]

37. Condition — Interior: Excellent; Exterior: Excellent

38. Preservation Underway? Yes [ ] No [X]

39. Endangered? By What? Yes [ ] No [X]

40. Visible from Public Road? Yes [X] No [ ]

41. Distance from and Frontage on Road

42. Further Description of Important Features

Front & right side 1 story porch wraparound. 2 story porch on back. Addition on right side. Handsome oak woodwork & cabinet work with leaded glass door, etc.

43 History and Significance

Original log on site raised to build present house in 1923. Belonged to Henry Schoder in 1878 and to F. Sunderhuse in 1909.

44. Description of Environment and Outbuildings

Barn and out buildings of period. Metal sheds & outbuildings. Still main family house of large working farm.

45 Sources of Information: Owner

46. Prepared by: Larry Essmann

47. Organization: Bridgeton Hist. Comm.

48. Date: 7-25-78

49. Revision Date(s)

1. No.
2. County: St. Louis
4. Present Name(s): Jack Musterman
5. Other Name(s): Otto Sunderhuse

SL-AS-OSG-038

Office of Historic Preservation, P.O. Box 176, Jefferson City, Missouri 65101

HISTORIC INVENTORY

1 No

2 County: St. Louis County

3 Location of Negatives

4. Present Name(s): Carol & Larry Schob

5. Other Name(s): Dean Jackson, Julia Emmons

6 Specific Location: Rt. 1 Box 147, Missouri Bottom Road

7 City or Town: Bridgeton — If Rural, Township & Vicinity

8. Site Plan with North Arrow

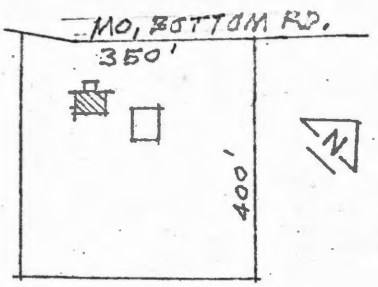

9 Coordinates: Lat / Long — UTM

10. Site [ ] Building [X] — Structure [ ] Object [ ]

11. On National Register? Yes [ ] No [ ]

12. Is It Eligible? Yes [ ] No [ ]

13. Part of Estab. Hist. Dist.? Yes [ ] No [X]

14. District Potent'l? Yes [ ] No [X]

15 Name of Established District

16. Thematic Category

17. Date(s) or Period: C 1870

18. Style or Design: Farm House

19. Architect or Engineer: Not known

20. Contractor or Builder: Not known

21. Original Use, if apparent: Home

22. Present Use: Home

23. Ownership: Public [ ] Private [X]

24. Owner's Name & Address, if known: Carol & Larry Schob, 147 Missouri Bottom Road

25. Open to Public? Yes [ ] No [X]

26. Local Contact Person or Organization: Bridgeton Historical Commission

27. Other Surveys in Which Included: None

28. No. of Stories: 1½

29. Basement? Yes [X] No [ ]: Part

30. Foundation Material: P/C

31. Wall Construction: Frame

32. Roof Type & Material: Comp. Sh. Saddleback

33. No. of Bays: Front 2, Side 2

34. Wall Treatment: Aluminum Siding

35. Plan Shape: L

36. Changes (Explain in #42): Addition [X] Altered [ ] Moved [ ]

37. Condition: Interior Good; Exterior Good

38. Preservation Underway? Yes [ ] No [X]

39. Endangered? By What? Yes [ ] No [X]

40. Visible from Public Road? Yes [X] No [ ]

41. Distance from and Frontage on Road

42. Further Description of Important Features

Original L with addition to make square. Nice. Little changed. Example of small Mid 19th Century Farm House.

43 History and Significance

Julia Emmons owned house in 1878 and still owned it in 1909.

44 Description of Environment and Outbuildings

Large rural acreage - stables.

45 Sources of Information

Owner

Pitsman's Atlas

46. Prepared by: L. Essmann, Peg Meyer

47. Organization: Bridgeton Hist. Com.

48. Date: 7-25-78

49. Revision Date(s)

1. No.

2. County: St. Louis

4. Present Name(s): Carol and Larry Schob

5. Other Name(s): Dean Jackson, Julia Emmons

SL-AS-054-039

Office of Historic Preservation, P.O. Box 176, Jefferson City, Missouri 65101

HISTORIC INVENTORY

1 No

2 County: St. Louis County

3 Location of Negatives

4. Present Name(s): Glenda Ostoff

5. Other Name(s): Unites States Rifle Range, C. Jones

6 Specific Location
Rt. 1
Box 148
Missouri Bottom Road

7. City or Town: Bridgeton — II Rural, Township & Vicinity

8. Site Plan with North Arrow

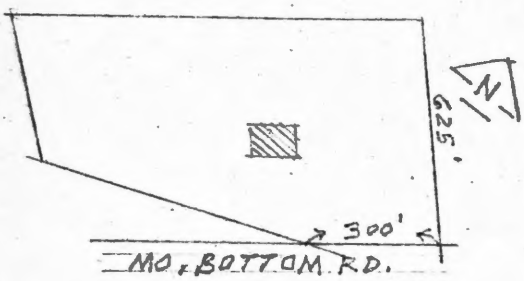

9 Coordinates UTM
Lat
Long

10. Site [ ] Structure [ ]
Building [X] Object [ ]

11. On National Register? Yes [ ] No [ ]

12. Is It Eligible? Yes [ ] No [ ]

13 Part of Estab. Hist. Dist.? Yes [ ] No [X]

14. District Potent'l? Yes [ ] No [X]

15. Name of Established District

16. Thematic Category

17. Date(s) or Period: c 1850

18 Style or Design: Pioneer

19. Architect or Engineer: Not known

20. Contractor or Builder: Not known

21. Original Use, if apparent: House

22. Present Use: House

23. Ownership: Public [ ] Private [X]

24. Owner's Name & Address, if known
Majestic Co. 428-4800
Robert Mohan
8601 Page 63114

25. Open to Public? Yes [ ] No [X]

26. Local Contact Person or Organization: Bridgeton Historical Commission

27. Other Surveys in Which Included: None

28. No. of Stories: 1½

29. Basement? Yes [X] No [ ]: Part

30. Foundation Material: Brick

31. Wall Construction: Frame

32. Roof Type & Material: Shingle

33. No. of Bays Front 2 Side 2

34. Wall Treatment: Siding

35. Plan Shape: Rectangle

36. Changes (Explain in #42) Addition [X] Altered [ ] Moved [ ]

37. Condition Interior: Fair Exterior: Fair

38. Preservation Underway? Yes [ ] No [X]

39. Endangered? By What? Yes [ ] No [X]

40. Visible from Public Road? Yes [X] No [ ]

41. Distance from and Frontage on Road

42. Further Description of Important Features

1-story wing may be log. Windows 6/6. 2 front doors. Has had several additions including lean to addition in back.

43 History and Significance

Was Rifle Range for Army during World War I. Military personnel lived there--barracks & other buildings were there at one time. In 1878 owned by Charles Jones estate.

44. Description of Environment and Outbuildings

And small new storage building. Rural Area. House is on several acres.

45 Sources of Information

Renter
Owner
Carl Boenker
Pitsman's Atlas of St. Louis County 1878
Plat Book of St. Louis County 1909

46. Prepared by: L. Essmann

47. Organization: Bridgeton Hist. Com.

48. Date: 12-31-77

49 Revision Date(s)

1. No.
2. County St. Louis
4. Present Name(s) Glenda Ostoff
5. Other Name(s) United States Rifle Range, C. Jones

SL-AS-056-040

Office of Historic Preservation, P.O. Box 176, Jefferson City, Missouri 65101

HISTORIC INVENTORY

1 No

2. County
St. Louis County

3 Location of Negatives

4. Present Name(s)
Norfolk & Western abandoned Railroad Bridge

5. Other Name(s)
Wabash Railroad, North Missouri Railroad

6 Specific Location
1/3 mile west of bend in Missouri Bottom Road; over Cowmire Creek

7. City or Town — If Rural, Township & Vicinity
Bridgeton

8. Site Plan with North Arrow

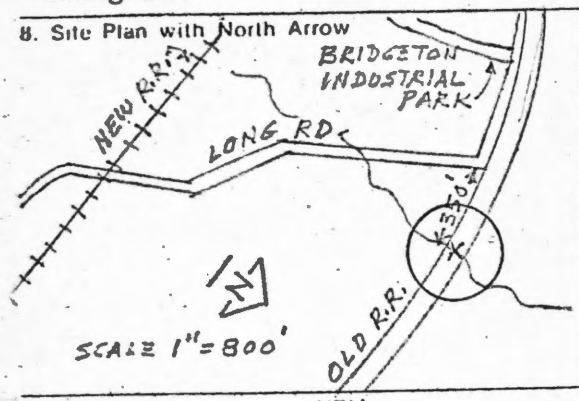

9 Coordinates — UTM
Lat
Long

10. Site [ ] Building [ ] Structure [X] Object [ ]

11. On National Register? Yes [ ] No [ ]

12. Is It Eligible? Yes [ ] No [ ]

13. Part of Estab. Hist. Dist.? Yes [ ] No [X]

14. District Potent'l? Yes [ ] No [X]

15. Name of Established District

16. Thematic Category

17. Date(s) or Period
Constructed 1855

18. Style or Design

19. Architect or Engineer
Not known

20. Contractor or Builder
Not known

21. Original Use, if apparent
Railroad Bridge

22. Present Use
Abandoned

23. Ownership — Public [ ] Private [X]

24. Owner's Name & Address, if known
Norfolk & Western Railroad

25. Open to Public? Yes [ ] No [X]

26. Local Contact Person or Organization
Bridgeton Historical Commission

27. Other Surveys in Which Included
None

28. No. of Stories –

29. Basement? Yes [ ] No [ ] –

30. Foundation Material –

31. Wall Construction –

32. Roof Type & Material –

33. No. of Bays Front – Side –

34. Wall Treatment –

35. Plan Shape –

36. Changes (Explain in #42) – Addition [ ] Altered [ ] Moved [ ]

37. Condition Interior – Exterior –

38. Preservation Underway? Yes [ ] No [X]

39. Endangered? By What? Yes [X] No [ ]
Neglect

40. Visible from Public Road? Yes [ ] No [X]

41. Distance from and Frontage on Road

42. Further Description of Important Features

Arched Railroad Bridge over Cowmire Creek. Bed of Creek was covered with Ozark Cypress used until 1937. Limestone fitted without mortar.

43. History and Significance
Arch is 75' wide over creek.

44. Description of Environment and Outbuildings
Farm land

45 Sources of Information
Judy Teson
Earnest Schroeder

46. Prepared by
L. Essmann

47. Organization
Bridgeton Hist. Com.

48. Date
7/4/78

49. Revision Date(s)

St. Louis

Norfolk&Western abandoned RRBridge

Wabash Railroad, North Mo. RR

SL-AS-056-041

Office of Historic Preservation, P.O. Box 176, Jefferson City, Missouri 65101

HISTORIC INVENTORY

1 No

2. County: St. Louis County

3 Location of Negatives

4. Present Name(s): Wooden Elephant

5. Other Name(s): DeHatre house

6 Specific Location: 11204 Natural Bridge Road

7 City or Town: Bridgeton — If Rural, Township & Vicinity

8. Site Plan with North Arrow

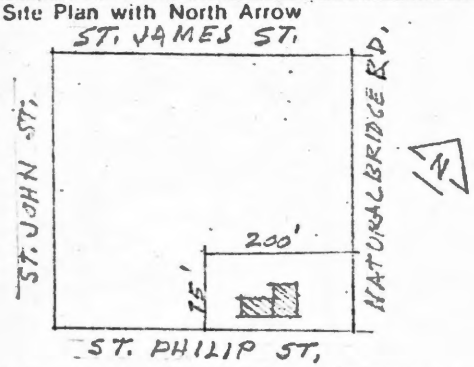

9 Coordinates: Lat / Long — UTM

10 Site [ ] Building [X] Structure [ ] Object [ ]

11. On National Register? Yes [ ] No [ ]

12. Is It Eligible? Yes [ ] No [ ]

13 Part of Estab. Hist. Dist.? Yes [ ] No [X]

14. District Potent'l? Yes [X] No [ ]

15. Name of Established District

16. Thematic Category

17. Date(s) or Period: C. 1836

18. Style or Design: Greek Revival

19. Architect or Engineer: Not known

20. Contractor or Builder: Not known

21. Original Use, if apparent: Home

22 Present Use: Woodworking & refinishing

23. Ownership: Public [ ] Private [X]

24. Owner's Name & Address, if known: Hal Wagner, 11214 Natural Bridge Road

25. Open to Public? Yes [X] No [ ]

26. Local Contact Person or Organization: Bridgeton Historical Commission

27. Other Surveys in Which Included: None

28. No. of Stories: 2

29. Basement? Yes [X] No [ ]

30. Foundation Material: Rock

31. Wall Construction: Brick

32. Roof Type & Material: Shingle - Gable Shed

33. No. of Bays: Front 2 Side 2

34. Wall Treatment: Brick

35. Plan Shape: L

36. Changes (Explain in #42): Addition [X] Altered [ ] Moved [ ]

37. Condition: Interior Good; Exterior Good

38. Preservation Underway? Yes [ ] No [X]

39. Endangered? By What? Yes [ ] No [X]

40. Visible from Public Road? Yes [X] No [ ]

41. Distance from and Frontage on Road

42. Further Description of Important Features

Front part 1836 - back part built 10 or 20 years later.

43. History and Significance

Charles Lindbergh had an apartment in building during 1920's when flew to Chicago on Mailrun.

44. Description of Environment and Outbuildings

Commercial - metal storage shed on site. Nice open front yard. Property well kept.

45 Sources of Information

Doris Baruzzini - Mr. Trichey

46. Prepared by: L. Essmann

47. Organization: Bridgeton Hist. Com.

48. Date

49. Revision Date(s)

St. Louis

Wooden Elephant

De Hatre House

ANTIQUES
ETC.
THE WOODEN ELEPHANT
FURNITURE STRIPPING &
CHEM-CLEAN PROCESS
THE WOODEN ELEPHANT
FURNITURE STRIPPING &
CHEM-CLEAN PROCESS
731-0221

SL-AS-056-042

Office of Historic Preservation, P.O. Box 176, Jefferson City, Missouri 65101

HISTORIC INVENTORY

1 No

2 County: St. Louis County

3 Location of Negatives

4. Present Name(s): Toby's Bridgeton Tavern

5. Other Name(s): Rhuenpohl Saloon

6 Specific Location: 11208 Natural Bridge

7 City or Town: Bridgeton — If Rural, Township & Vicinity

8. Site Plan with North Arrow

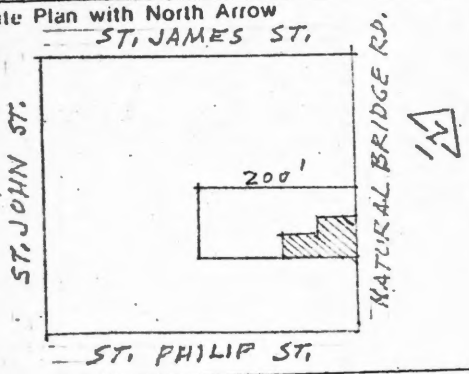

9 Coordinates: Lat / Long — UTM

10. Site [ ] Building [X] Structure [ ] Object [ ]

11. On National Register? Yes [ ] No [ ]

12. Is It Eligible? Yes [ ] No [ ]

13 Part of Estab. Hist. Dist.? Yes [ ] No [X]

14. District Potent'l? Yes [X] No [ ]

15. Name of Established District

16. Thematic Category

17 Date(s) or Period: c.1840

18. Style or Design

19. Architect or Engineer: Not known

20. Contractor or Builder: Not known

21. Original Use, if apparent: Tavern

22. Present Use: Toby's Bridgeton Tavern

23. Ownership: Public [ ] Private [X]

24. Owner's Name & Address, if known: Hal Wagner, 11214 Natural Bridge; Bridgeton

25. Open to Public? Yes [X] No [ ]

26. Local Contact Person or Organization: Bridgeton Historical Commission

27. Other Surveys in Which Included: None

28. No. of Stories: 1

29. Basement? Yes [ ] No [X]

30. Foundation Material: Brick

31. Wall Construction: Brick

32. Roof Type & Material: Shingle

33. No. of Bays: Front 0 Side 0

34. Wall Treatment: Brick

35. Plan Shape: Backwards L

36. Changes (Explain in #42): Addition [X] Altered [ ] Moved [ ]

37. Condition: Interior Good; Exterior Good

38. Preservation Underway? Yes [ ] No [X]

39. Endangered? By What? Yes [ ] No [X]

40. Visible from Public Road? Yes [X] No [ ]

41. Distance from and Frontage on Road

42. Further Description of Important Features

2 additions - one cement block.
Front of building replaced when Natural Bridge Road was widened. Oldest part of building now at rear, front almost covered by later addition.

43. History and Significance

Was always a tavern, once known as Adams House of Entertainment - at one time had a second floor used as a dance hall (lumber supposedly came from 1904 World's Fair). Was one of original buildings in Bridgeton.

44. Description of Environment and Outbuildings

Commercial in setting of small town business district.

45 Sources of Information: D. Baruzzini

46. Prepared by: L. Essmann, Peg Meyer

47. Organization: Bridgeton Hist. Com.

48. Date: 7/10/78

49. Revision Date(s)

1 No
2 County St. Louis
4. Present Name(s) Toby's Bridgeton Tavern
5. Other Name(s) Rhuenpohl Saloon

ON TAP
BEER
LIQUORS
ALL DELIVERY
TRUCKS

SL-AS-056-043

Office of Historic Preservation, P.O. Box 176, Jefferson City, Missouri 65101

HISTORIC INVENTORY

1 No

2 County: St. Louis County

3 Location of Negatives

4. Present Name(s): Vacant Property - owned by West End Diving

5. Other Name(s): Emanuel Blum

6 Specific Location: 11209 Natural Bridge Road

7 City or Town: Bridgeton — If Rural, Township & Vicinity

8. Site Plan with North Arrow

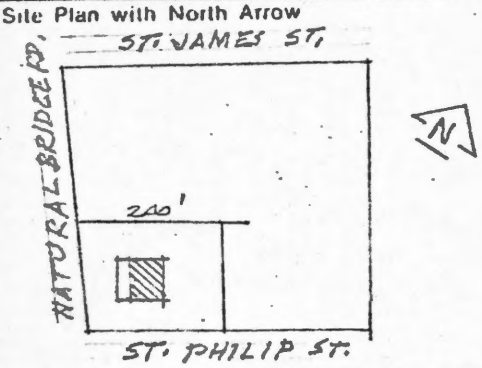

9 Coordinates: UTM
Lat
Long.

10. Site [ ] Building [X] Structure [ ] Object [ ]

11. On National Register? Yes [ ] No [ ]

12. Is It Eligible? Yes [ ] No [ ]

13 Part of Estab. Hist. Dist.? Yes [ ] No [X]

14. District Potent'l? Yes [X] No [ ]

15. Name of Established District

16. Thematic Category

17. Date(s) or Period: C. 1925

18. Style or Design: Semi-Bungalow

19. Architect or Engineer: Not known.

20. Contractor or Builder: Not known

21. Original Use, if apparent: House

22. Present Use: Vacant

23 Ownership: Public [ ] Private [X]

24. Owner's Name & Address, if known: West End Diving, 11215 Natural Bridge Road

25. Open to Public? Yes [ ] No [X]

26. Local Contact Person or Organization: Bridgeton Historical Commission

27. Other Surveys in Which Included: None

28. No of Stories: 1½

29. Basement? Yes [X] No [ ]

30. Foundation Material: Brick

31. Wall Construction: Brick

32. Roof Type & Material: Slate Gable

33. No. of Bays: Front 0 Side 1

34. Wall Treatment: Brick

35. Plan Shape: Square

36. Changes (Explain in #42): Addition [ ] Altered [ ] Moved [ ]

37. Condition: Interior Poor; Exterior Good

38. Preservation Underway? Yes [ ] No [X]

39. Endangered? By What? Yes [X] No [ ]: Will be destroyed

40. Visible from Public Road? Yes [X] No [ ]

41. Distance from and Frontage on Road

42. Further Description of Important Features

Custom-built brick home.

43. History and Significance

Emanuel Blum, store keeper, had home built in 1925 near his store.

44. Description of Environment and Outbuildings

Commercial - property owned by West End Diving.

45 Sources of Information

West End Diving
Julius Telscher

46. Prepared by: L. Essmann

47. Organization: Bridgeton Hist. Com.

48. Date: 7/12/78

49. Revision Date(s)

1. No.
2. County: St. Louis
4. Present Name(s): Vacant property owned by West End Diving
5. Other Name(s): Emanuel Blum

SL-AS-056-044

Office of Historic Preservation, P.O. Box 176, Jefferson City, Missouri 65101

HISTORIC INVENTORY

1 No

2. County
St. Louis County

3 Location of Negatives

4. Present Name(s)
West End Diving

5. Other Name(s)
Blum's Store

6 Specific Location
11215 Natural Bridge

7. City or Town Bridgeton If Rural, Township & Vicinity

8. Site Plan with North Arrow

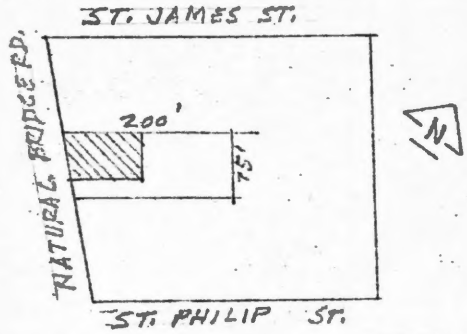

9 Coordinates UTM
Lat
Long

10. Site [ ] Structure [ ]
Building [X] Object [ ]

11. On National Register? Yes [ ] No [ ]

12. Is It Eligible? Yes [ ] No [ ]

13 Part of Estab. Hist. Dist.? Yes [ ] No [X]

14. District Potent'l? Yes [X] No [ ]

15. Name of Established District

16. Thematic Category

17. Date(s) or Period
c. 1872

18. Style or Design
Commercial Building

19. Architect or Engineer
Not known

20. Contractor or Builder
Not known

21. Original Use, if apparent
Store

22 Present Use
Store

23 Ownership Public [ ] Private [X]

24. Owner's Name & Address, if known
West End Diving
11215 Natural Bridge; Bridgeton

25. Open to Public? Yes [X] No [ ]

26. Local Contact Person or Organization
Bridgeton Historical Commission

27. Other Surveys in Which Included

28. No. of Stories 1

29. Basement? Yes [X] No [ ]

30. Foundation Material
Stone

31. Wall Construction
Brick

32. Roof Type & Material
Flat - Tar & Gravel

33. No. of Bays
Front 0 Side 0

34. Wall Treatment
Brick

35. Plan Shape Square

36. Changes (Explain in #42) Addition [X] Altered [X] Moved [ ]

37. Condition
Interior Good
Exterior Good

38. Preservation Underway? Yes [ ] No [X]

39. Endangered? By What? Yes [ ] No [X]
(possible airport exp.)

40. Visible from Public Road? Yes [X] No [ ]

41. Distance from and Frontage on Road

42. Further Description of Important Features
10' at front of store was torn down and rebuilt during widening of Natural Bridge Road. Windows 4/4 brick arch over windows (2 rows).

43. History and Significance
Blum store was established in 1872. Blum was postmaster 1874 - 1911.

44 Description of Environment and Outbuildings
Commercial - barn in back.

45 Sources of Information
"Bridgeton Since 1794", p. 50
Owner of West End Diving

46. Prepared by
L. Essmann

47. Organization
Bridgeton Hist. Com.

48. Date
7/30/78

49. Revision Date(s)

St. Louis

West End Diving

Blum's Store

SCUBA
WEST END DIVING

SL-AB-066-045

Office of Historic Preservation, P.O. Box 176, Jefferson City, Missouri 65101

HISTORIC INVENTORY

1 No

2 County: St. Louis County

3 Location of Negatives

4. Present Name(s): Airport News Building

5. Other Name(s): M. Gerhardt

6 Specific Location: 11216 Natural Bridge Road

7 City or Town: Bridgeton — If Rural, Township & Vicinity

8. Site Plan with North Arrow

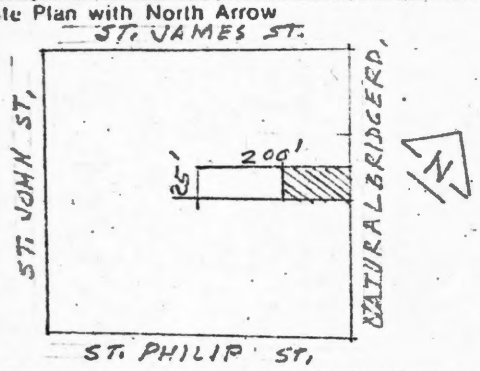

9 Coordinates: Lat / Long — UTM

10 Site [ ] Building [X] Structure [ ] Object [ ]

11. On National Register? Yes [ ] No [ ]

12. Is It Eligible? Yes [ ] No [ ]

13 Part of Estab. Hist. Dist.? Yes [ ] No [X]

14. District Potent'l? Yes [X] No [ ]

15 Name of Established District

16. Thematic Category

17. Date(s) or Period: C. 1870

18. Style or Design: Victorian Store Building

19. Architect or Engineer

20. Contractor or Builder

21. Original Use, if apparent: Probably a livery

22. Present Use: Airport News

23. Ownership: Public [ ] Private [X]

24. Owner's Name & Address, if known: Mary Catherine Gerhardt, Box 37B; Wright City, MO

25. Open to Public? Yes [X] No [ ]

26. Local Contact Person or Organization: Bridgeton Historical Commission

27. Other Surveys in Which Included: None

28. No. of Stories: 1

29. Basement? Yes [ ] No [X]

30. Foundation Material: Stone

31. Wall Construction: Brick/Stucco

32. Roof Type & Material: Flat Tar & Gravel

33. No. of Bays: Front 0 Side 0

34. Wall Treatment: Brick

35. Plan Shape: Square

36. Changes (Explain in #42): Addition [X] Altered [ ] Moved [ ]

37. Condition: Interior Fair; Exterior Fair

38. Preservation Underway? Yes [ ] No [X]

39. Endangered? By What? Yes [ ] No [X]

40. Visible from Public Road? Yes [X] No [ ]

41. Distance from and Frontage on Road

42. Further Description of Important Features

Shed addition in back/shingle.

43 History and Significance

Probably used as a livery.

44 Description of Environment and Outbuildings

Small commerical lot.

45 Sources of Information

Doris Baruzzini

46. Prepared by: L. Essmann, D. Baruzzini

47. Organization: Bridgeton Historical C.

48. Date: 7/12/78

49. Revision Date(s)

1. No.

2. County: St. Louis

4. Present Name(s): Airport News Building

5. Other Name(s): M. Gerhardt

AIRPORT NEWS CO.
1215 NATURAL BRIDGE

SL-AS-056-046

Office of Historic Preservation, P.O. Box 176, Jefferson City, Missouri 65101

HISTORIC INVENTORY

1 No

2 County
St. Louis County

3 Location of Negatives

4. Present Name(s)
Northwest Taxicab Co.

5. Other Name(s)
Marine House

6 Specific Location
11222 Natural Bridge

7 City or Town — If Rural, Township & Vicinity
Bridgeton

8. Site Plan with North Arrow

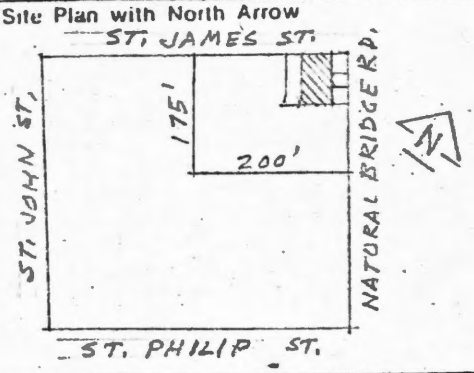

9 Coordinates — UTM
Lat
Long

10. Site [ ] Building [X] Structure [ ] Object [ ]

11. On National Register? Yes [ ] No [ ]

12. Is It Eligible? Yes [ ] No [ ]

13 Part of Estab. Hist. Dist.? Yes [ ] No [X]

14. District Potent'l? Yes [X] No [ ]

15 Name of Established District

16. Thematic Category

17. Date(s) or Period
1830's - 1870's

18. Style or Design
Victorian

19. Architect or Engineer
Not known

20. Contractor or Builder
Not known

21. Original Use, if apparent
Store & house

22. Present Use
Office N/W Taxicab Company

23. Ownership — Public [ ] Private [X]

24. Owner's Name & Address, if known
Ray Shea
4610 St. James; Bridgeton, MO

25. Open to Public? Yes [X] No [ ]

26. Local Contact Person or Organization
Bridgeton Historical Commission

27. Other Surveys in Which Included
None

28. No. of Stories 2

29. Basement? Yes [X] No [ ]

30. Foundation Material
Rock

31. Wall Construction
Brick

32. Roof Type & Material
Flat/mansard front

33. No. of Bays — Front 3 Side 2

34. Wall Treatment
Brick

35. Plan Shape Square

36. Changes (Explain in #42) — Addition [ ] Altered [ ] Moved [ ]

37. Condition — Interior Poor — Exterior Poor

38. Preservation Underway? Yes [ ] No [X]

39. Endangered? By What? Yes [X] No [ ]
Blight

40. Visible from Public Road? Yes [X] No [ ]

41. Distance from and Frontage on Road

42. Further Description of Important Features

Windows 2/2.
Small front porch. Mansard roof in front with fall story behind it. Brick Arch over windows.
Side porch on east side.

43 History and Significance
Always owned by Marine family until bought by Ray Shea. Mr. Marine had barber shop and shoe repair in home.

44. Description of Environment and Outbuildings
Commercial--corner small lot and not well cared for.

45 Sources of Information
Ray Shea, owner
Doris Baruzzini, historian

46. Prepared by
L. Essmann

47. Organization
Bridgeton Hist. Com.

48. Date 7/9/78

49. Revision Date(s)

1 No
2 County St. Louis
4. Present Name(s) Northwest Taxicab Co.
5. Other Name(s) Marine House

CAB
OFFICE

SL-AS-056-047

Office of Historic Preservation, P.O. Box 176, Jefferson City, Missouri 65101

HISTORIC INVENTORY

1. No.

2. County: St. Louis

4. Present Name(s): Rose Steenstra

5. Other Name(s): DeClue, Proess, Vaughn

1 No

2 County: St. Louis County

3. Location of Negatives

4. Present Name(s): Rose Steenstra

5. Other Name(s): DeClue, Proess, Vaughn

6 Specific Location: 11805 Natural Bridge

7 City or Town: Bridgeton — If Rural, Township & Vicinity

8. Site Plan with North Arrow

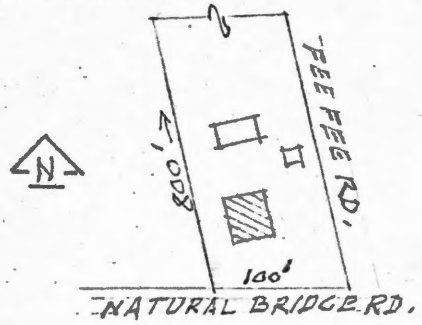

9 Coordinates: Lat / Long — UTM

10. Site [ ] Building [X] — Structure [ ] Object [ ]

11. On National Register? Yes [ ] No [ ]

12. Is It Eligible? Yes [ ] No [ ]

13 Part of Estab. Hist. Dist.? Yes [ ] No [X]

14. District Potent'l? Yes [ ] No [X]

15. Name of Established District

16. Thematic Category

17. Date(s) or Period: C. 1890

18. Style or Design: Late Queen Ann

19. Architect or Engineer: Not known

20. Contractor or Builder: Not known

21. Original Use, if apparent: Residence

22 Present Use: Residence

23. Ownership: Public [ ] Private [X]

24. Owner's Name & Address, if known: Rose Steenstra - same

25. Open to Public? Yes [ ] No [X]

26. Local Contact Person or Organization: Bridgeton Historical Commission

27. Other Surveys in Which Included: None

28. No. of Stories: 1½

29. Basement? Yes [X] No [ ]

30. Foundation Material: Brick-Stucco Finish

31. Wall Construction: Frame

32. Roof Type & Material: Asbestos Shingle

33. No. of Bays: Front 2 Side 1

34. Wall Treatment: Siding & Wood Shingles

35. Plan Shape: Carpenter Gothic

36. Changes (Explain in #42): Addition [ ] Altered [X] Moved [ ]

37. Condition: Interior Poor; Exterior Poor

38. Preservation Underway? Yes [ ] No [X]

39. Endangered? By What? Yes [ ] No [X]

40. Visible from Public Road? Yes [X] No [ ]

41. Distance from and Frontage on Road

42. Further Description of Important Features

3 Dormers - gable with bay in front - gingerbread trim. Rear open covered porch with cistern. Also added enclosed porch & bathroom. 2 brick chimneys; capped steam heat. Brackets for shutters.

43. History and Significance

Probably built by J. W. Vaughn about 1890. House & smaller (present) lot owned by family named Proess in 1909.

44. Description of Environment and Outbuildings

Tool shed in rear - original barn converted to 3 car garage. 1½ acres. Some picket fence.

45 Sources of Information

Owner & Observation

Plat Book St. Louis County 1909

B. E. Johnson Atlas of St. Louis County 1893

Pitsman's Atlas of St. Louis County 1878

46. Prepared by: C. Chew, B. Hickey, N. Campbell

47. Organization: Bridgeton Hist. Com.

48. Date: 7-25-78

49. Revision Date(s)

SL-AS-056-048

Office of Historic Preservation, P.O. Box 176, Jefferson City, Missouri 65101

HISTORIC INVENTORY

1 No

2 County: St. Louis County

3 Location of Negatives

4. Present Name(s): A. Mossotti

5. Other Name(s): August Thies, Ida Thies, Mary E. Quisenburry, Liz Gosejohann

6 Specific Location: 11337 Old St. Charles Road

7 City or Town: Bridgeton If Rural, Township & Vicinity

8. Site Plan with North Arrow

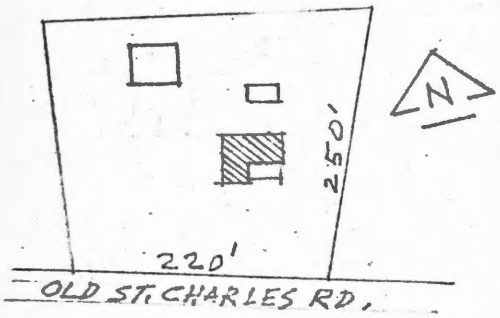

9 Coordinates: Lat / Long UTM

10. Site [ ] Building [X] Structure [ ] Object [ ]

11. On National Register? Yes [ ] No [ ]

12. Is It Eligible? Yes [ ] No [ ]

13. Part of Estab Hist. Dist.? Yes [ ] No [X]

14. District Potent'l? Yes [ ] No [X]

15. Name of Established District

16. Thematic Category

17. Date(s) or Period: 1870 - 1905

18. Style or Design: Farm House

19. Architect or Engineer: Not known

20. Contractor or Builder: Not known

21. Original Use, if apparent: Farm House

22. Present Use: House

23. Ownership: Public [ ] Private [X]

24. Owner's Name & Address, if known: A. Mossotti

25. Open to Public? Yes [ ] No [X]

26. Local Contact Person or Organization: Bridgeton Historical Commission

27. Other Surveys in Which Included: None

28. No. of Stories: 2½

29. Basement? Yes [X] No [ ]

30. Foundation Material: Stone

31. Wall Construction: Frame

32. Roof Type & Material: Compos. Shing. over wood/shingle

33. No. of Bays: Front 2 Side 2

34. Wall Treatment: Asbestos Siding

35. Plan Shape: L

36. Changes (Explain in #42): Addition [X] Altered [X] Moved [ ]

37. Condition: Interior Good Exterior Good

38. Preservation Underway? Yes [ ] No [X]

39. Endangered? By What? Yes [ ] No [X]

40. Visible from Public Road? Yes [X] No [ ]

41. Distance from and Frontage on Road

42. Further Description of Important Features

Back porch closed-in. Roof & dormer treatment of 1905 period of remodeling or re-building. Front porch in earlier style as is old summer kitchen.

43. History and Significance

1878 Pitsman Atlas indicates large house & barn on site owned by Mary E. Quisenburry. The Gosejohann Family owned the house in 1893 & 1909.

44. Description of Environment and Outbuildings

Barn constructed 1905 - 3 level - concrete foundation: Lower level - stable; Middle level - machinery; Top level - hay loft

Old summer kitchen constructed 1870.

45 Sources of Information

Johnson's Atlas of St. Louis County 1893

August Thies

Pitsman's Atlas of St. Louis County 1878

Plat Book of St. Louis County 1909

46. Prepared by: Elizabeth Branneky

47. Organization: Bridgeton Hist. Com.

48. Date: 10-10-77

49. Revision Date(s)

1 No
2. County St. Louis
4. Present Name(s) A. Mossotti
5. Other Name(s) August Thies, Ida Thies, Mary E. Quisenburry, Liz Gosejohann

SL-AS-056-049

Office of Historic Preservation, P.O. Box 176, Jefferson City, Missouri 65101

HISTORIC INVENTORY

1 No

2 County: St. Louis County

3 Location of Negatives

4. Present Name(s): Rev. Ralph H. Manchee

5. Other Name(s): Fred Osthoff, Wash Adams, H. Rickleman

6 Specific Location: 11502 Old St. Charles Road

7 City or Town: Bridgeton — If Rural, Township & Vicinity

8. Site Plan with North Arrow

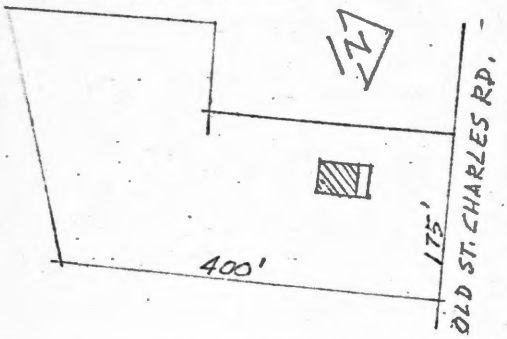

9 Coordinates: Lat / Long — UTM

10. Site [ ] Building [X] Structure [ ] Object [ ]

11. On National Register? Yes [ ] No [ ]

12. Is It Eligible? Yes [ ] No [ ]

13. Part of Estab. Hist. Dist.? Yes [ ] No [X]

14. District Potent'l? Yes [ ] No [X]

15. Name of Established District

16. Thematic Category

17. Date(s) or Period: 1920's

18. Style or Design: Semi-bungalow

19. Architect or Engineer: Not known

20. Contractor or Builder: Not known

21. Original Use, if apparent: House

22. Present Use: Bridgeton Bible Church Parsonage

23. Ownership: Public [ ] Private [X]

24. Owner's Name & Address, if known: Bridgeton Bible Church, 11510 Old St. Charles Road

25. Open to Public? Yes [ ] No [X]

26. Local Contact Person or Organization: Bridgeton Historical Commission

27. Other Surveys in Which Included: None

28. No. of Stories: 1½

29. Basement? Yes [X] No [ ]

30. Foundation Material: Concrete

31. Wall Construction: Frame

32. Roof Type & Material: Comp. Shingles

33. No. of Bays: Front 3 Side 3

34. Wall Treatment: Clapboard

35. Plan Shape

36. Changes (Explain in #42): Addition [ ] Altered [ ] Moved [ ]

37. Condition: Interior Good; Exterior Good

38. Preservation Underway? Yes [ ] No [X]

39. Endangered? By What? Yes [ ] No [X]

40. Visible from Public Road? Yes [X] No [ ]

41. Distance from and Frontage on Road

42. Further Description of Important Features

Good example of semi-bungalow in St. Louis Area. Little changed. 12/1 windows unusual but in keeping with period.

43 History and Significance

Main importance is architectural.

44. Description of Environment and Outbuildings

Large lot with many trees. Long old building which is collapsed.

45 Sources of Information

August Thies

Rev. Ralph Manchee (occupant)

46. Prepared by: Elizabeth Branneky

47. Organization: Bridgeton Hist. Com.

48. Date: 10-12-77

49. Revision Date(s)

1 No. 2 County St. Louis 4 Present Name(s) Rev. Ralph H. Manchee 5. Other Name(s) Fred Osthoff, Wash Adams, H. Rickleman

SL-AS-056-050

Office of Historic Preservation, P.O. Box 176, Jefferson City, Missouri 65101

HISTORIC INVENTORY

1 No

2 County: St. Louis County

3 Location of Negatives

4. Present Name(s): D. Woollard

5. Other Name(s): Erman, J. Roberts, Dr. Martin, D. Fitzwater

6 Specific Location: 11614 Old St. Charles

7. City or Town: Bridgeton — If Rural, Township & Vicinity

8. Site Plan with North Arrow

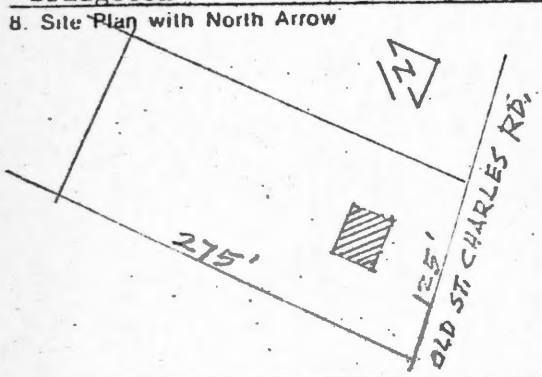

9 Coordinates: UTM
Lat
Long

10. Site [ ] Building [X] Structure [ ] Object [ ]

11. On National Register? Yes [ ] No [ ]

12. Is It Eligible? Yes [ ] No [ ]

13. Part of Estab. Hist. Dist.? Yes [ ] No [X]

14. District Potent'l? Yes [ ] No [X]

15. Name of Established District

16. Thematic Category

17. Date(s) or Period: 1890 Approx.

18. Style or Design: Late 19th century Farm House

19. Architect or Engineer: Not known

20. Contractor or Builder: Not known

21. Original Use, if apparent: Farm House

22. Present Use: House

23. Ownership: Public [ ] Private [X]

24. Owner's Name & Address, if known
D. Woollard
11614 Old St. Charles Road

25. Open to Public? Yes [ ] No [X]

26. Local Contact Person or Organization: Bridgeton Historical Commission

27. Other Surveys in Which Included: None

28. No. of Stories: 2

29. Basement? Yes [X] No [ ]

30. Foundation Material: Stone

31. Wall Construction: Frame

32. Roof Type & Material: Asbestos Shingle

33. No. of Bays: Front ___ Side ___

34. Wall Treatment: Clapboard

35. Plan Shape: Square

36. Changes (Explain in #42): Addition [ ] Altered [ ] Moved [ ]

37. Condition: Interior Good; Exterior Good

38. Preservation Underway? Yes [ ] No [X]

39. Endangered? By What? Yes [ ] No [X]

40. Visible from Public Road? Yes [X] No [ ]

41. Distance from and Frontage on Road

42. Further Description of Important Features

43 History and Significance

44. Description of Environment and Outbuildings

Large suburban lot. Area is residential.

45 Sources of Information

August Thies Frank Muenks

46. Prepared by: Elizabeth Branneky

47. Organization: Bridgeton Hist. Com.

48. Date: 10-12-77

49. Revision Date(s)

1. No.
2. County: St. Louis
4. Present Name(s): D. Woollard
5. Other Name(s): Erman, J. Roberts, Dr. Martin, D. Fitzwater

SL-AS-056-065

Office of Historic Preservation, P.O. Box 176, Jefferson City, Missouri 65101

HISTORIC INVENTORY

1 No

2 County: St. Louis County

3 Location of Negatives

4 Present Name(s): Dr. H. E. Hengen

5. Other Name(s): Sarah Hisle, S. McClure

6 Specific Location: 11223 St. Charles Rock Road

7 City or Town: Bridgeton If Rural, Township & Vicinity

8. Site Plan with North Arrow

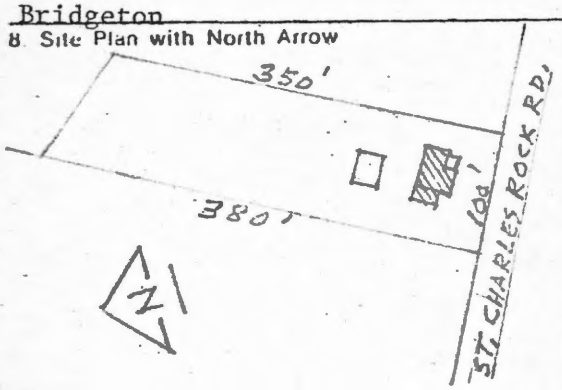

9 Coordinates: UTM
Lat
Long

10 Site [ ] Building [x] Structure [ ] Object [ ]

11. On National Register? Yes [ ] No [ ]

12. Is It Eligible? Yes [ ] No [ ]

13 Part of Estab. Hist Dist.? Yes [ ] No [x]

14. District Potent'l? Yes [ ] No [x]

15 Name of Established District

16. Thematic Category

17. Date(s) or Period: 1885

18. Style or Design: Queen Ann Victorian

19. Architect or Engineer: Not known

20. Contractor or Builder: Not known

21. Original Use, if apparent: Residence

22 Present Use: Residence & office

23 Ownership: Public [ ] Private [x]

24. Owner's Name & Address, if known: Same

25. Open to Public? Yes [ ] No [x]

26. Local Contact Person or Organization: Bridgeton Historical Commission

27. Other Surveys in Which Included: None

28. No. of Stories: 2

29. Basement? Yes [x] No [ ]: Furnace Room only.

30. Foundation Material: Brick Foundation

31. Wall Construction: Frame--Clapboard

32. Roof Type & Material: Gabled--Asbestos Shing.

33. No. of Bays: Front 3 Side 2

34. Wall Treatment: Clapboard

35. Plan Shape: Irregular

36. Changes (Explain in #42): Addition [x] Altered [ ] Moved [ ]

37. Condition: Interior ? Exterior Poor

38. Preservation Underway? Yes [ ] No [x]

39. Endangered? By What? Yes [ ] No [x]

40. Visible from Public Road? Yes [x] No [ ]

41. Distance from and Frontage on Road

42. Further Description of Important Features

43 History and Significance

Owned 32 years. Added 3 rooms on west side in 1950. Cold water sink--no plumbing when purchased. Furnace room under kitchen.

44 Description of Environment and Outbuildings

½ old barn used for garage. House probably built by S. McClure shortly before 1893. Area is now commercial.

45 Sources of Information

Mrs. Hengen
Pitsman's Atlas of St. Louis County 1878
Johnson's Atlas of St. Louis County 1893
Plat Book of St. Louis County 1909

46. Prepared by B. Hickey, N. Campbell, C. Chew

47. Organization: Bridgeton Hist. Com.

48. Date: 7-25-78

49 Revision Date(s)

1 No. 2. County St. Louis County 4. Present Name(s) Dr. H. E. Hengen 5. Other Name(s) Sarah Hisle, S. McClure

SL-AS-056-051

Office of Historic Preservation, P.O. Box 176, Jefferson City, Missouri 65101

HISTORIC INVENTORY

1 No

2 County
St. Louis County

3 Location of Negatives

4. Present Name(s)
4 Identical Buildings

5. Other Name(s)
Missouri Baptist Children's Home

6 Specific Location
11300 St. Charles Rock Road

7. City or Town — If Rural, Township & Vicinity
Bridgeton

8. Site Plan with North Arrow

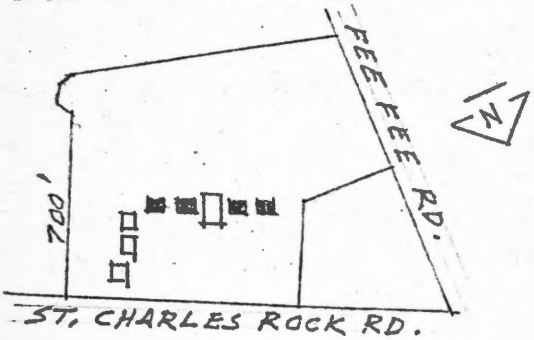

9 Coordinates — UTM
Lat
Long

10. Site [ ] Building [X] Structure [ ] Object [ ]

11. On National Register? Yes [ ] No [ ]

12. Is It Eligible? Yes [ ] No [ ]

13 Part of Estab. Hist. Dist.? Yes [ ] No [ ]

14. District Potent'l? Yes [ ] No [ ]

15. Name of Established District

16. Thematic Category

17. Date(s) or Period
1907

18. Style or Design
Classic Revival

19. Architect or Engineer
Issac S. Taylor

20. Contractor or Builder
E. P. Wagner

21. Original Use, if apparent
Children's Cottage

22 Present Use
Same

23. Ownership — Public [ ] Private [X]

24. Owner's Name & Address, if known
Missouri Baptist

25. Open to Public? Yes [X] No [ ]

26. Local Contact Person or Organization
Bridgeton Historical Commission

27. Other Surveys in Which Included
None

28. No. of Stories 3

29. Basement? Yes [X] No [ ]

30. Foundation Material
Rock

31. Wall Construction
Brick

32. Roof Type & Material
Shingles

33. No. of Bays — Front 3 Side 2

34. Wall Treatment
Brick

35. Plan Shape Rectangle

36. Changes (Explain in #42) — Addition [ ] Altered [ ] Moved [ ]

37. Condition — Interior Good — Exterior Good

38. Preservation Underway? Yes [ ] No [ ]

39. Endangered? By What? Yes [ ] No [X]

40. Visible from Public Road? Yes [X] No [ ]

41. Distance from and Frontage on Road

42. Further Description of Important Features

Has porch with railing with arch over door. Slanted roof in back. Two chimneys over arch in front. One chimney on side. Finished basement.

43 History and Significance

These four group cottages are early examples of dividing children in such homes into small family like groups.

44 Description of Environment and Outbuildings

All located with related buildings on large wooded and landscaped acreage.

45 Sources of Information

"Missouri Baptist Children's Home Our First 92 Years" Booklet

46. Prepared by
N. Campbell, B. Hickey

47. Organization
Bridgeton Hist. Com.

48. Date
7-25-78

49 Revision Date(s)

1. No.
2. County St. Louis
4. Present Name(s) 4 Identical Buildings at Missouri Baptist Children's Home
5. Other Name(s)

SL-AS-056-052

Office of Historic Preservation, P.O. Box 176, Jefferson City, Missouri 65101

HISTORIC INVENTORY

1 No

2 County: St. Louis County

3 Location of Negatives

4. Present Name(s): Administration Building at Baptist Home

5. Other Name(s)

6 Specific Location: 11300 St. Charles Rock Road

7 City or Town: Bridgeton — If Rural, Township & Vicinity

8. Site Plan with North Arrow

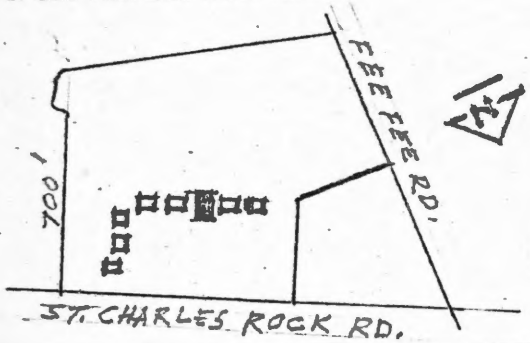

9 Coordinates: Lat / Long — UTM

10. Site [ ] Building [X] Structure [ ] Object [ ]

11. On National Register? Yes [ ] No [ ]

12. Is It Eligible? Yes [ ] No [ ]

13. Part of Estab. Hist. Dist.? Yes [ ] No [X]

14. District Potent'l? Yes [ ] No [X]

15. Name of Established District

16. Thematic Category

17. Date(s) or Period: 1908

18. Style or Design: Georgian Revival

19. Architect or Engineer: Isacc S. Taylor

20. Contractor or Builder: E. P. Wagner

21. Original Use, if apparent: Administration & children's rooms

22. Present Use: Administration

23. Ownership: Public [ ] Private [X]

24. Owner's Name & Address, if known: Missouri Baptist Children's Home

25. Open to Public? Yes [X] No [ ]

26. Local Contact Person or Organization: Bridgeton Historical Commission

27. Other Surveys in Which Included: None

28. No. of Stories: 3

29. Basement? Yes [X] No [ ]

30. Foundation Material: Rock

31. Wall Construction: Brick

32. Roof Type & Material: Flat

33. No. of Bays — Front: No — Side:

34. Wall Treatment: Brick underneath plaste

35. Plan Shape: Oblong

36. Changes (Explain in #42): Addition [ ] Altered [X] Moved [ ]

37. Condition — Interior: Good — Exterior: Good

38. Preservation Underway? Yes [ ] No [X]

39. Endangered? By What? Yes [ ] No [X]

40. Visible from Public Road? Yes [X] No [ ]

41. Distance from and Frontage on Road

42. Further Description of Important Features

Has porch with brick walls that go up to form balcony on second floor. Lots of windows. Garage. Furnace House. Finished Basement.

43. History and Significance

Home purchased land from Fee Fee Baptist Church (next door) in 1906. Most of the buildings built in 1906 -1907. The home originally started in St. Louis in 1886.

44 Description of Environment and Outbuildings

This main administration building located on spacious grounds with a number of related buildings.

45 Sources of Information

"Missouir Baptist Children's Home, Our First 92 Years"

46. Prepared by: Barbara Hickey, Naomi Campbell

47. Organization: Bridgeton Hist. Com.

48. Date: 7-25-78

49. Revision Date(s)

1. No.

2. County: St. Louis

4. Present Name(s): Administration Building at Children's Home

5. Other Name(s)

SL-AS-056-053

Lester

Office of Historic Preservation, P.O. Box 176, Jefferson City, Missouri 65101

HISTORIC INVENTORY

1 No

2. County
St. Louis County

3 Location of Negatives

4. Present Name(s)
Missouri Baptist Children's Home

5. Other Name(s)
Emma Johnson Cottage

6 Specific Location
11300 St. Charles Rock Road

7. City or Town — If Rural, Township & Vicinity
Bridgeton

8. Site Plan with North Arrow

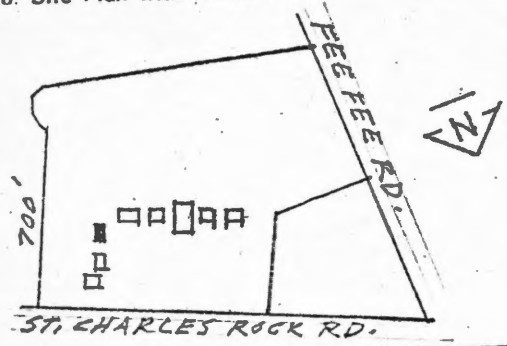

9 Coordinates — UTM
Lat
Long

10. Site [ ] Building [X] — Structure [ ] Object [ ]

11. On National Register? Yes [ ] No [ ]

12. Is It Eligible? Yes [ ] No [ ]

13 Part of Estab. Hist Dist.? Yes [ ] No [X]

14. District Potent'l? Yes [ ] No [X]

15 Name of Established District

16. Thematic Category

17. Date(s) or Period
1919

18. Style or Design
Semi-Bungalow

19. Architect or Engineer
Not known

20. Contractor or Builder
Not known

21. Original Use, if apparent
Children's Cottage

22. Present Use
Children's Cottage

23. Ownership — Public [ ] Private [X]

24. Owner's Name & Address, if known
Missouri Baptist Children's Home

25. Open to Public? Yes [ ] No [X]

26. Local Contact Person or Organization
Bridgeton Historical Commission

27. Other Surveys in Which Included
None

28. No. of Stories 3

29. Basement? Yes [X] No [ ]

30. Foundation Material
Stone

31. Wall Construction
Brick

32. Roof Type & Material
Shingles, slants in bac

33. No. of Bays — Front 0 Side 0

34. Wall Treatment
Brick

35. Plan Shape Rectangle

36. Changes (Explain in #42) — Addition [ ] Altered [X] Moved [ ]

37. Condition — Interior Good — Exterior Good

38. Preservation Underway? Yes [ ] No [X]

39. Endangered? By What? Yes [ ] No [X]

40. Visible from Public Road? Yes [X] No [ ]

41. Distance from and Frontage on Road

42. Further Description of Important Features
Porch all the way across front with banister. Also now have fire escapes. Has 6 rooms 2nd floor; 5 rooms 1st floor. Finished basement with kitchen added in 1977 to provide in home cooking & dining facilities.

43 History and Significance
Another early example of the group cottage idea for Children's Home Planning. This one built in 1919.

44 Description of Environment and Outbuildings
One of several related buildings. Located on spacious and attractive 50 acre tract of land.

45 Sources of Information
Booklet - Missouri Baptist Children's Home, Our First 92 Years

46. Prepared by Naomi Campbell
Barbara Hickey

47. Organization
Bridgeton Historical C.

48. Date 7/25/78

49 Revision Date(s)

1. No.
2. County St. Louis
4. Present Name(s) Mo. Baptist Children's Home
5. Other Name(s) Emma Johnson Cottage

SL-AS-056-054

Office of Historic Preservation, P.O. Box 176, Jefferson City, Missouri 65101

HISTORIC INVENTORY

1 No

2 County: St. Louis County

3 Location of Negatives

4. Present Name(s): Coleman Cottage Missouri Baptist Children's Home

5. Other Name(s): Dr. Henry T. Coleman

6 Specific Location: 11300 St. Charles Rock Road

7. City or Town: Bridgeton If Rural, Township & Vicinity

8. Site Plan with North Arrow

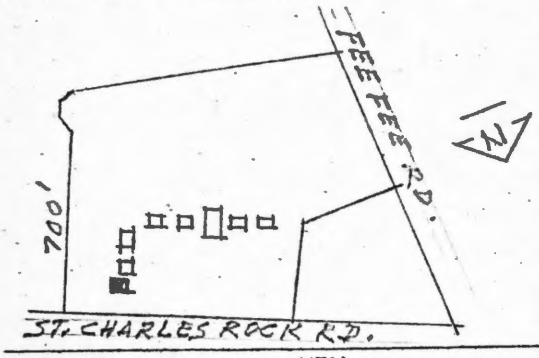

9 Coordinates: Lat / Long UTM

10 Site [ ] Building [x] Structure [ ] Object [ ]

11. On National Register? Yes [ ] No [ ]

12. Is It Eligible? Yes [ ] No [ ]

13 Part of Estab. Hist. Dist.? Yes [ ] No [x]

14. District Potent'l? Yes [ ] No [x]

15 Name of Established District

16. Thematic Category

17. Date(s) or Period: 1919

18. Style or Design: 20th Century Farm House

19. Architect or Engineer: Unknown

20. Contractor or Builder: Unknown

21. Original Use, if apparent: House

22. Present Use: Cottage for children at home

23 Ownership: Public [ ] Private [x]

24. Owner's Name & Address, if known: Missouri Baptist Children's Home, 11300 St. Charles Rock Road

25. Open to Public? Yes [ ] No [x]

26. Local Contact Person or Organization: Bridgeton Historical Commission

27. Other Surveys in Which Included: None

28. No. of Stories: 2

29. Basement? Yes [x] No [ ]

30. Foundation Material: P/C

31. Wall Construction: Frame

32. Roof Type & Material: Hip--Shingle

33. No. of Bays: Front -- Side 1

34. Wall Treatment: Siding

35. Plan Shape: Square

36. Changes (Explain in #42): Addition [ ] Altered [ ] Moved [x]

37. Condition: Interior Good Exterior Good

38. Preservation Underway? Yes [ ] No [x]

39. Endangered? By What? Yes [ ] No [x]

40. Visible from Public Road? Yes [x] No [ ]

41. Distance from and Frontage on Road

42. Further Description of Important Features

Large 2-story frame house--hip roof with front and back dormers. Windows are 3/1. House was moved about 50' west in 1959. Front and back porches remodled, probably when house was moved.

43 History and Significance

Dr. Coleman began his practice in Pattonville in 1896 in association with Dr. William Payne. Mr. Lester of The Children's Home says Dr. Coleman built house in 1919 when he married.

44 Description of Environment and Outbuildings

On grounds of Missouri Baptist Children's Home. Many trees around house.

45 Sources of Information

Mr. Lester

"Bridgeton Since 1794"

46. Prepared by: L. Essmann

47. Organization: Bridgeton Hist. Com.

48. Date

49. Revision Date(s)

1. No.

2. County: St. Louis

4. Present Name(s): Coleman Cottage Mo. Baptist Children's Home

5. Other Name(s): Dr. Henry T. Coleman

SL-AS-056-055

Office of Historic Preservation, P.O. Box 176, Jefferson City, Missouri 65101

HISTORIC INVENTORY

1 No

2 County
St. Louis County

3 Location of Negatives

4. Present Name(s)
Fee Fee Baptist Church

5. Other Name(s)
None

6 Specific Location
11330 St. Charles Rock Road

7 City or Town — II Rural, Township & Vicinity
Bridgeton

8. Site Plan with North Arrow

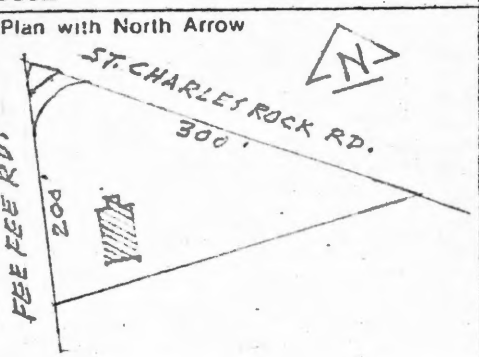

9 Coordinates — UTM
Lat
Long

10. Site [ ] Building [X] Structure [ ] Object [ ]

11. On National Register? Yes [ ] No [ ]

12. Is It Eligible? Yes [ ] No [ ]

13 Part of Estab. Hist. Dist.? Yes [ ] No [X]

14. District Potent'l? Yes [X] No [ ]

15. Name of Established District

16. Thematic Category

17. Date(s) or Period
1870

18. Style or Design
Romanesque Revival

19. Architect or Engineer
Not known

20. Contractor or Builder
Not known

21. Original Use, if apparent
Church

22. Present Use
Primarily Weddings

23. Ownership — Public [X] Private [ ]

24. Owner's Name & Address, if known
Same

25. Open to Public? Yes [X] No [ ]

26. Local Contact Person or Organization
Bridgeton Historical Commission

27. Other Surveys in Which Included
None

28. No. of Stories 1

29. Basement? Yes [X] No [ ]

30. Foundation Material
Stone

31. Wall Construction
Brick

32. Roof Type & Material
Asbestos Hipped

33. No. of Bays — Front 3 Side 5

34. Wall Treatment
Brick

35. Plan Shape Rectangular

36. Changes (Explain in #42) — Addition [X] Altered [ ] Moved [ ]

37. Condition — Interior Excellent — Exterior Excellent

38. Preservation Underway? Yes [ ] No [X]

39. Endangered? By What? Yes [ ] No [X]

40. Visible from Public Road? Yes [X] No [ ]

41. Distance from and Frontage on Road

42. Further Description of Important Features
Original wood ceiling - possibly cherry. Interior last redecorated 1960 - 2 rooms added at back: "Brides' Rooms" and Sanctuary. Used primarily for weddings. Tongue-grooved ceiling. Baptismal added in 1940.

43 History and Significance
Church organized in 1807; this building built 1870.
Original double front doors. Not original windows.
Stained glass installed in 1940's. Original church 40 x 60 located on 5 acres land. Sold acreage to Missouri Baptists for Children's Home 1906.

44 Description of Environment and Outbuildings
Modern educational building - new sanctuary added. Old church still on well-landscaped large corner lot.

45 Sources of Information
Ruth Abraham, author "History of Fee Fee Baptist Church"

46. Prepared by B. Hickey, N. Campbell, C. Chew

47. Organization
Bridgeton Hist. Com.

48. Date 7-25-78

49. Revision Date(s)

1. No.
2. County St. Louis County
4. Present Name(s) Fee Fee Baptist Church
5. Other Name(s) None

SL-A8-D56-056

Office of Historic Preservation, P.O. Box 176, Jefferson City, Missouri 65101

HISTORIC INVENTORY

1 No.

2. County: St. Louis County

3 Location of Negatives

4. Present Name(s): Mizpah Presbyterian Church

5. Other Name(s)

6 Specific Location: 11339 St. Charles Rock Road

7 City or Town: Bridgeton — If Rural, Township & Vicinity

8. Site Plan with North Arrow

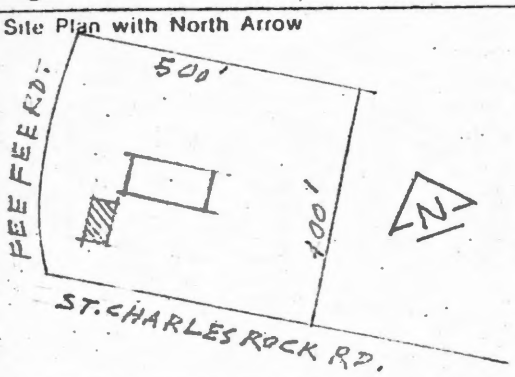

9 Coordinates: Lat / Long — UTM

10. Site [ ] Building [X] Structure [ ] Object [ ]

11. On National Register? Yes [ ] No [ ]

12. Is It Eligible? Yes [ ] No [ ]

13 Part of Estab. Hist. Dist.? Yes [ ] No [X]

14. District Potent'l? Yes [X] No [ ]

15. Name of Established District

16. Thematic Category

17. Date(s) or Period: 1869

18 Style or Design: Romanesque Revival

19. Architect or Engineer: Not known

20. Contractor or Builder: Not known

21. Original Use, if apparent: Church

22. Present Use: Same

23. Ownership: Public [X] Private [ ]

24. Owner's Name & Address, if known: Mizpah Corporation

25. Open to Public? Yes [X] No [ ]

26. Local Contact Person or Organization: Bridgeton Historical Commission

27. Other Surveys in Which Included: 100 Historic Buildings in St. Louis County 1970

28. No. of Stories: 1

29. Basement? Yes [X] No [ ]

30. Foundation Material: Rock

31. Wall Construction: Brick

32. Roof Type & Material: Hipped Roof; Asb. Shing. (orig. wood)

33. No. of Bays: Front 3 Side 4

34. Wall Treatment: Brick

35. Plan Shape: Rectangle

36. Changes (Explain in #42): Addition [X] Altered [ ] Moved [ ]

37. Condition: Interior Good; Exterior Good

38. Preservation Underway? Yes [X] No [ ]

39. Endangered? By What? Yes [ ] No [X]

40. Visible from Public Road? Yes [X] No [ ]

41. Distance from and Frontage on Road

42. Further Description of Important Features

Original Pressed Tin Ceiling. Exterior & much of interior original. 2 brick arch chimneys. Original pulpit. Square nails. Most windows original brick arch. 15 panes, transoms, gallery along one side. Cedar beams 2 x 6. Round attic. Ventin front.

43. History and Significance

Stones for foundation hauled by wagon from Missouri River.

44. Description of Environment and Outbuildings

Modern educational building in rear built in 1962--located where original manse stood. Old church still on large well-maintained lot.

45 Sources of Information

Church secretary and written history.

46. Prepared by: B. Hickey, N. Campbell, C. Chew

47. Organization: Bridgeton Hist. Com.

48. Date: 7-25-78

49. Revision Date(s)

SL-AS-056-066

Office of Historic Preservation, P.O. Box 176, Jefferson City, Missouri 65101

HISTORIC INVENTORY

1 No

2 County: St. Louis County

3 Location of Negatives

4. Present Name(s): Gertrude Lucas

5. Other Name(s): Thomas Lucas and his son, Dr. Thomas H. Lucas

6 Specific Location: 11404 St. Charles Rock Road

7 City or Town: Bridgeton If Rural, Township & Vicinity

8. Site Plan with North Arrow

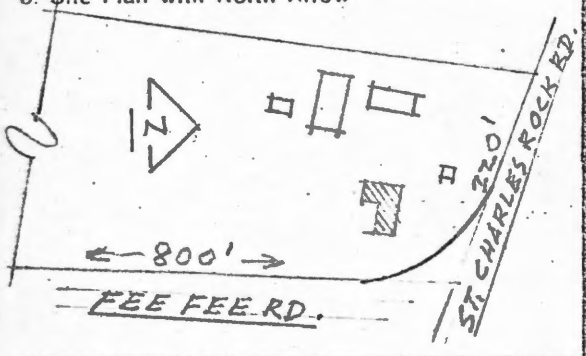

9 Coordinates: UTM
Lat
Long

10. Site [ ] Building [X] Structure [ ] Object [ ]

11. On National Register? Yes [ ] No [ ]

12. Is It Eligible? Yes [ ] No [ ]

13 Part of Estab. Hist. Dist.? Yes [ ] No [X]

14. District Potent'l? Yes [ ] No [ ]

15. Name of Established District

16. Thematic Category

17. Date(s) or Period: C. 1865 1880

18. Style or Design: Classic Victorian

19. Architect or Engineer: Not known

20. Contractor or Builder: Not known

21. Original Use, if apparent: House

22. Present Use: House

23. Ownership: Public [ ] Private [X]

24. Owner's Name & Address, if known: Gertrude Lucas, 11404 St. Charles Rock Road

25. Open to Public? Yes [ ] No [X]

26. Local Contact Person or Organization: Bridgeton Historical Commission

27. Other Surveys in Which Included: 100 Historic Buildings in St. Louis County 1970

28. No. of Stories: 2

29. Basement? Yes [X] No [ ]

30. Foundation Material: Stone

31. Wall Construction: Frame

32. Roof Type & Material: A/S Hip

33. No. of Bays: Front 3 Side 2

34. Wall Treatment: Frame Clapboard

35. Plan Shape: L

36. Changes (Explain in #42): Addition [X] Altered [ ] Moved [ ]

37. Condition: Interior Good; Exterior Excellent

38. Preservation Underway? Yes [ ] No [X]

39. Endangered? By What? Yes [X] No [ ]: Commercial

40. Visible from Public Road? Yes [X] No [ ]

41. Distance from and Frontage on Road

42. Further Description of Important Features

Central hall & west rooms built first. East rooms added later--1880--to match. Or sash in west side changed then. Whole house & out buildings are outstanding in condition; historic preservation and every effort should be made to preserve.

43 History and Significance

Thomas was carriage maker & inventor. Shop (repository) was where garage stood. Much information on family, etc. in "Bridgeton Since 1794" (1968).

44 Description of Environment and Outbuildings

Commercial corner

Barn, toolsheds, well house. Large lot (several acres)

45 Sources of Information

Gertrude Lucas, owner

"Bridgeton Since 1794" (published 1968)

46. Prepared by: L. Essman

47. Organization: Bridgeton Hist. Com.

48. Date: 7-25-78

49. Revision Date(s)

1 No.
2. County St. Louis County
4. Present Name(s) Gertrude Lucas
5. Other Name(s) Thomas Lucas and his son, Dr. Thomas H. Lucas

SL-AS-056-057

Office of Historic Preservation, P.O. Box 176, Jefferson City, Missouri 65101

HISTORIC INVENTORY

1 No

2 County
St. Louis County

3 Location of Negatives

4. Present Name(s)
Witte Nursery

5. Other Name(s)
Mrs. Nell Kilby

6 Specific Location
11500 St. Charles Rock Road

7 City or Town If Rural, Township & Vicinity
Bridgeton

8. Site Plan with North Arrow

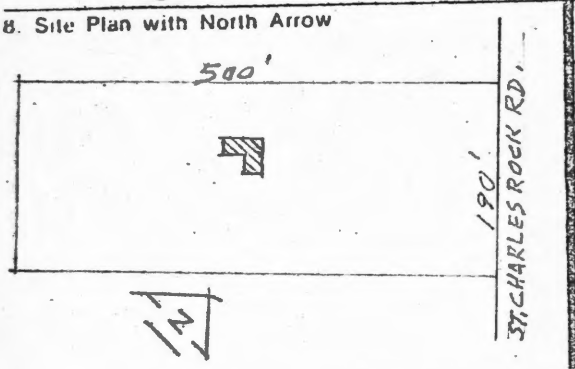

9 Coordinates UTM
Lat
Long

10 Site [ ] Structure [ ]
Building [X] Object [ ]

11. On National Register? Yes [ ] No [ ]

12. Is It Eligible? Yes [ ] No [ ]

13 Part of Estab. Hist. Dist.? Yes [ ] No [X]

14. District Potent'l? Yes [ ] No [X]

15. Name of Established District

16. Thematic Category

17. Date(s) or Period
c. 1917

18. Style or Design
Cottage

19. Architect or Engineer
Not known

20. Contractor or Builder
Not known

21. Original Use, if apparent
Home

22. Present Use
Home - Nursery

23. Ownership Public [ ] Private [X]

24. Owner's Name & Address, if known
L. J. Witte
Same - 739-0555

25. Open to Public? Yes [ ] No [X]

26. Local Contact Person or Organization
Bridgeton Historical Commission

27. Other Surveys in Which Included
None

28. No. of Stories 1

29. Basement? Yes [X] No [ ]
Added 1940

30. Foundation Material
Concrete

31. Wall Construction
Frame

32. Roof Type & Material
Gable Shingle

33. No. of Bays Front Side

34. Wall Treatment

35. Plan Shape

36. Changes (Explain in #42) Addition [X] Altered [ ] Moved [ ]

37. Condition Interior Good
Exterior Good

38. Preservation Underway? Yes [ ] No [X]

39. Endangered? By What? Yes [ ] No [X]

40. Visible from Public Road? Yes [ ] No [X]

41. Distance from and Frontage on Road

42. Further Description of Important Features

Kitchen and bath added in back about 1937.

43 History and Significance

Witte bought 5 acres, later added 4.22 acres.

44 Description of Environment and Outbuildings

Located on St. Charles Rock Road. Commercial nursery for 48 years - many out buildings.

45 Sources of Information

J. Witte

46. Prepared by
Larry Essmann

47. Organization
Bridgeton Hist. Com.

48. Date
7/25/78

49 Revision Date(s)

St. Louis

Witte Nursery

Mrs. Nell Kilby

SL-AS-056-058

Office of Historic Preservation, P.O. Box 176, Jefferson City, Missouri 65101

HISTORIC INVENTORY

1 No

2 County: St. Louis County

3 Location of Negatives

4. Present Name(s): Witte Nursery

5. Other Name(s): Ernie Baldwin House

6 Specific Location: 11500 St. Charles Rock Road

7 City or Town: Bridgeton If Rural, Township & Vicinity

8. Site Plan with North Arrow

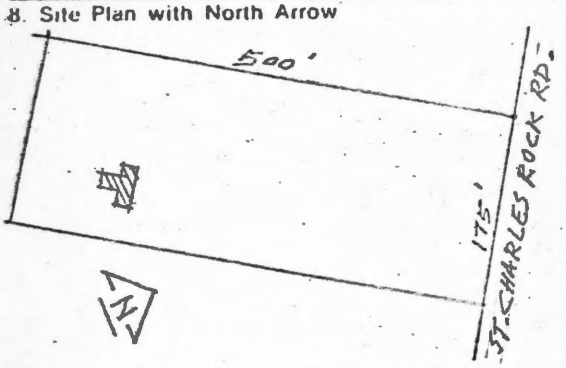

9 Coordinates: UTM
Lat
Long

10. Site [ ] Building [X] Structure [ ] Object [ ]

11. On National Register? Yes [ ] No [ ]

12. Is It Eligible? Yes [ ] No [ ]

13. Part of Estab. Hist. Dist.? Yes [ ] No [X]

14. District Potent'l? Yes [ ] No [X]

15. Name of Established District

16. Thematic Category

17. Date(s) or Period: c. 1920

18. Style or Design: Cottage

19. Architect or Engineer: Not known

20. Contractor or Builder: Not known

21. Original Use, if apparent: House

22. Present Use: Storage

23. Ownership: Public [ ] Private [X]

24. Owner's Name & Address, if known: L. J. Witte, 11500 St. Charles Rock Road

25. Open to Public? Yes [ ] No [X]

26. Local Contact Person or Organization: Bridgeton Historical Commission

27. Other Surveys in Which Included: None

28. No. of Stories: 1

29. Basement? Yes [X] No [X]

30. Foundation Material: CB

31. Wall Construction: Frame

32. Roof Type & Material: Hip A/S

33. No. of Bays: Front Side

34. Wall Treatment: ABS--Brick Design

35. Plan Shape: T

36. Changes (Explain in #42): Addition [ ] Altered [ ] Moved [X]

37. Condition: Interior Poor; Exterior Poor

38. Preservation Underway? Yes [ ] No [X]

39. Endangered? Yes [X] No [ ]
By What? Blight

40. Visible from Public Road? Yes [ ] No [X]

41. Distance from and Frontage on Road

42. Further Description of Important Features

- Moved from St. Charles Rock Road just west of Raymond Ave in late 1950's.

43. History and Significance

Ernie Baldwin built house and restaurant on property purchased from Lucas in 1920.

44. Description of Environment and Outbuildings

On approximately 9 acres, used as storage for nursery.

45 Sources of Information

L. J. Witte
Gertrude Lucas

46. Prepared by: Larry Essmann

47. Organization: Bridgeton Hist. Com.

48. Date: 7-25-78

49. Revision Date(s)

1. No.
2. County: St. Louis
4. Present Name(s): Witte Nursery
5. Other Name(s): Ernie Baldwin House

SL-AS-OSL-067

Office of Historic Preservation, P.O. Box 176, Jefferson City, Missouri 65101

HISTORIC INVENTORY

1 No.

2. County: St. Louis County

3 Location of Negatives

4. Present Name(s): Mrs. Eileen Gordon

5. Other Name(s)

6 Specific Location: 11505 St. Charles Rock Road

7 City or Town: Bridgeton — If Rural, Township & Vicinity

8. Site Plan with North Arrow

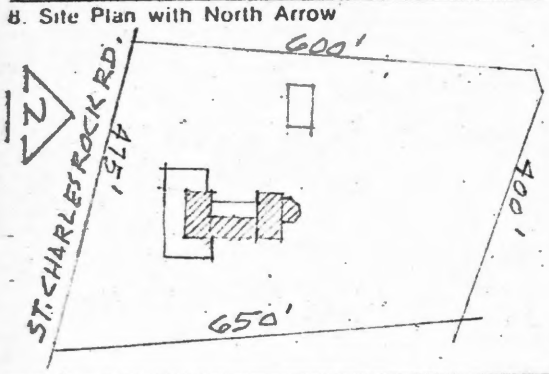

9 Coordinates: UTM
Lat
Long

10. Site [ ] Building [X] Structure [ ] Object [ ]

11. On National Register? Yes [ ] No [ ]

12. Is It Eligible? Yes [ ] No [ ]

13. Part of Estab. Hist. Dist.? Yes [ ] No [X]

14. District Potent'l? Yes [X] No [ ]

15. Name of Established District

16. Thematic Category

17. Date(s) or Period: c. 1870 - 1900

18. Style or Design: 19th century Farm House

19. Architect or Engineer: Not known

20. Contractor or Builder: Not known

21. Original Use, if apparent: House

22. Present Use: House

23. Ownership: Public [ ] Private [X]

24. Owner's Name & Address, if known: Same as above

25. Open to Public? Yes [ ] No [X]

26. Local Contact Person or Organization: Bridgeton Historical Commission

27. Other Surveys in Which Included: None

28. No. of Stories: 2

29. Basement? Yes [X] No [ ]

30. Foundation Material: Brick - Stuccoed

31. Wall Construction: Frame - Brick Add.

32. Roof Type & Material: Compos. Shingle

33. No. of Bays: Front 3 Side 3

34. Wall Treatment: Stucco

35. Plan Shape: Irregular

36. Changes (Explain in #42): Addition [X] Altered [ ] Moved [ ]

37. Condition: Interior Good; Exterior Good

38. Preservation Underway? Yes [ ] No [X]

39. Endangered? By What? Yes [ ] No [X]

40. Visible from Public Road? Yes [X] No [ ]

41. Distance from and Frontage on Road

42. Further Description of Important Features

Original house L shaped in center with steep gable roofs. Carpentry Gothic in feeling. Additions made to rear to match old. Colonade added to front--1900.

43. History and Significance

44 Description of Environment and Outbuildings

Spacious grounds. Orchard. Southern Plantation look. Wire fence, painted white. House on west side rear--possibly caretaker's residence.

45 Sources of Information

Observation.

46. Prepared by B. Hickey, N. Campbell, C. Chew

47. Organization: Bridgeton Hist. Com.

48. Date: 7-25-78

49. Revision Date(s)

SL-AS-056-059

Office of Historic Preservation, P.O. Box 176, Jefferson City, Missouri 65101

HISTORIC INVENTORY

1 No

2 County: St. Louis County

3 Location of Negatives

4. Present Name(s): Raymond Huffman

5. Other Name(s): Henry Family

6 Specific Location: 11530 St. Charles Rock Road

7 City or Town: Bridgeton — If Rural, Township & Vicinity

8. Site Plan with North Arrow

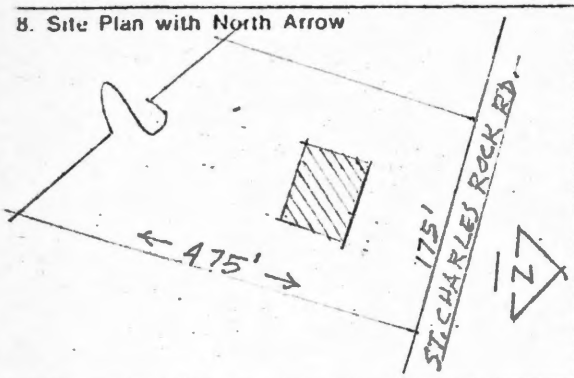

9 Coordinates: UTM
Lat
Long

10. Site [ ] Building [x] Structure [ ] Object [ ]

11. On National Register? Yes [ ] No [ ]

12. Is It Eligible? Yes [ ] No [ ]

13 Part of Estab. Hist. Dist.? Yes [ ] No [x]

14. District Potent'l? Yes [ ] No [x]

15. Name of Established District

16. Thematic Category

17. Date(s) or Period: c 1920

18. Style or Design

19. Architect or Engineer: Not known

20. Contractor or Builder: Not known

21. Original Use, if apparent: House

22 Present Use: House

23. Ownership: Public [ ] Private [x]

24. Owner's Name & Address, if known

25. Open to Public? Yes [ ] No [x]

26. Local Contact Person or Organization: Bridgeton Historical Commission

27. Other Surveys in Which Included: None

28. No. of Stories

29. Basement? Yes [x] No [ ]

30. Foundation Material: Concrete

31. Wall Construction: Brick

32. Roof Type & Material

33. No. of Bays Front Side

34. Wall Treatment: Brick

35. Plan Shape

36. Changes (Explain in #42) Addition [ ] Altered [ ] Moved [ ]

37. Condition Interior: Good Exterior: Good

38. Preservation Underway? Yes [ ] No [x]

39. Endangered? By What? Yes [ ] No [x]

40. Visible from Public Road? Yes [x] No [ ]

41. Distance from and Frontage on Road

42. Further Description of Important Features

House has 4 rooms downstairs and 3 bedrooms on second floor, 1 fireplace with small stained glass window on each side of chimney.

43 History and Significance

Mr. Henry - President of St. John's Bank built house.
Mr. Raymond Huffman bought it in 1954.

44 Description of Environment and Outbuildings

House located on nice one acre lot. Area is commercial, trailer sales & service.

45 Sources of Information

Observation.

46. Prepared by: Bill Lane

47. Organization: Bridgeton Hist. Com.

48. Date: 7-25-78

49. Revision Date(s)

1. No.
2. County: St. Louis County
4. Present Name(s): Raymond Huffman
5. Other Name(s): Henry Family

SL-AS-056-068

Office of Historic Preservation, P.O. Box 176, Jefferson City, Missouri 65101

HISTORIC INVENTORY

1. No

2. County: St. Louis County

3. Location of Negatives

4. Present Name(s): Affiliated Real Estate Appraisers

5. Other Name(s): Postgate Family

6. Specific Location: 11552 St. Charles Rock Road

7. City or Town (If Rural, Township & Vicinity): Bridgeton

8. Site Plan with North Arrow

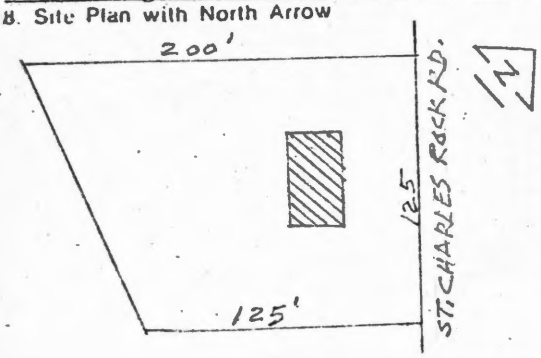

9. Coordinates: UTM
Lat
Long

10. Site [ ] Building [X] Structure [ ] Object [ ]

11. On National Register? Yes [ ] No [ ]

12. Is It Eligible? Yes [ ] No [ ]

13. Part of Estab. Hist. Dist.? Yes [ ] No [X]

14. District Potent'l? Yes [ ] No [X]

15. Name of Established District

16. Thematic Category

17. Date(s) or Period: c. 1870

18. Style or Design

19. Architect or Engineer: --

20. Contractor or Builder: --

21. Original Use, if apparent: Home

22. Present Use: Offices

23. Ownership: Public [ ] Private [X]

24. Owner's Name & Address, if known: Affiliated Real Estate Appraisers

25. Open to Public? Yes [ ] No [X]

26. Local Contact Person or Organization: Bridgeton Historical Commission

27. Other Surveys in Which Included

28. No. of Stories: 2

29. Basement? Yes [X] No [ ]

30. Foundation Material: Stone & P/C

31. Wall Construction: Frame

32. Roof Type & Material: Gable/Shingle

33. No. of Bays: Front Side

34. Wall Treatment: Asbestos Shingle

35. Plan Shape: Rectangle

36. Changes (Explain in #42): Addition [X] Altered [X] Moved [ ]

37. Condition: Interior Fair; Exterior Good

38. Preservation Underway? Yes [ ] No [X]

39. Endangered? By What? Yes [ ] No [X]

40. Visible from Public Road? Yes [X] No [ ]

41. Distance from and Frontage on Road

St. Louis

Affiliated Real Estate Appraisers

Postgate Family

42. Further Description of Important Features

Building has been extensively remodeled and redecorated to house offices. Newer addition in back.

43. History and Significance

Owner says house was used as stage coach station. In 1930's family by the name of Postgate lived here.

44. Description of Environment and Outbuildings

Small lot in commercial area detached garage.

45. Sources of Information

Affiliated Real Estate Appraisers
Mrs. Klinger

46. Prepared by: Larry Essmann

47. Organization: Bridgeton Hist. Com.

48. Date: 7/30/78

49. Revision Date(s)

SL-AS-056-060

Office of Historic Preservation, P.O. Box 176, Jefferson City, Missouri 65101

HISTORIC INVENTORY

1 No

2 County: St. Louis County

3 Location of Negatives

4. Present Name(s): St. Louis County Star Newspaper

5. Other Name(s): C. C. Branneky, Khulman

6 Specific Location: 11545 St. Charles Rock Road

7 City or Town: Bridgeton — If Rural, Township & Vicinity

8. Site Plan with North Arrow

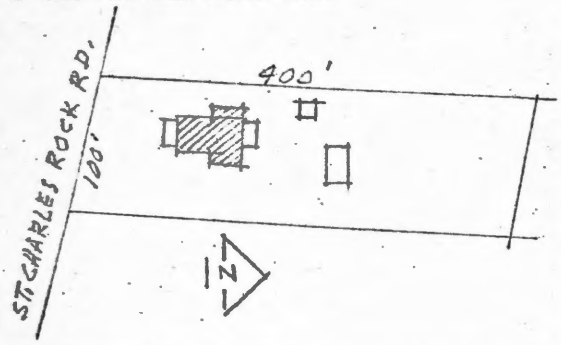

9 Coordinates: Lat / Long — UTM

10 Site [ ] Building [X] Structure [ ] Object [ ]

11. On National Register? Yes [ ] No [ ]

12. Is It Eligible? Yes [ ] No [ ]

13 Part of Estab. Hist. Dist.? Yes [ ] No [X]

14. District Potent'l? Yes [X] No [ ]

15 Name of Established District

16. Thematic Category

17. Date(s) or Period: C. 1890

18. Style or Design: Late Victorian Town House

19. Architect or Engineer: Not known

20. Contractor or Builder: Not known

21. Original Use, if apparent: House

22. Present Use: Office

23. Ownership: Public [ ] Private [X]

24. Owner's Name & Address, if known: Same as above

25. Open to Public? Yes [X] No [ ]

26. Local Contact Person or Organization: Bridgeton Historical Commission

27. Other Surveys in Which Included: None

28. No. of Stories: 2½

29. Basement? Yes [X] No [ ]

30. Foundation Material: Masonry

31. Wall Construction: Brick

32. Roof Type & Material: Gable--Shingles

33. No. of Bays: Front 2 Side 2

34. Wall Treatment: Brick

35. Plan Shape: T

36. Changes (Explain in #42): Addition [ ] Altered [ ] Moved [ ]

37. Condition: Interior Excellent; Exterior Excellent

38. Preservation Underway? Yes [ ] No [X]

39. Endangered? By What? Yes [ ] No [X]

40. Visible from Public Road? Yes [X] No [ ]

41. Distance from and Frontage on Road

42. Further Description of Important Features

Typical city house of period.
ireplace with wooden mantle in original L. Room. Staircase
second floor from central hall--wood--2 deck rear porch--
rmer attic. House well preserved complete with several farm
t buildings.

43. History and Significance

. C. Branneky acquired a little more than 2 acres between
893 & 1909 and built this suburban home near his store at
ee Fee and St. Charles Rock Road.

44. Description of Environment and Outbuildings

ouse still on large suburban lot but front yard blacktop for parking. Back yard still very
ural with barn & wash house.

45 Sources of Information

bservation.

46. Prepared by B. Hickey, N. Campbell, C. Chew

47. Organization: Bridgeton Hist. Com.

48. Date: 7-25-78

49. Revision Date(s)

1 No

2. County: St. Louis County

4. Present Name(s): St. Louis County Star Newspaper

5. Other Name(s): C. C. Branneky, Khulman

SL-AS-056-061

Office of Historic Preservation, P.O. Box 176, Jefferson City, Missouri 65101

HISTORIC INVENTORY

1 No

2 County: St. Louis County

3 Location of Negatives

4. Present Name(s): William Klinger

5. Other Name(s): Hugh Asmus

6 Specific Location: 11555 St. Charles Rock Road

7 City or Town: Bridgeton If Rural, Township & Vicinity

8. Site Plan with North Arrow

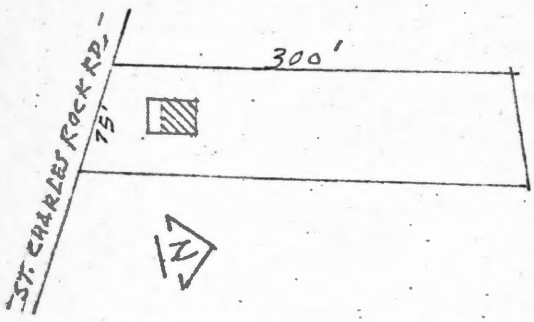

9 Coordinates: Lat / Long UTM

10 Site [ ] Building [X] Structure [ ] Object [ ]

11. On National Register? Yes [ ] No [ ]

12. Is It Eligible? Yes [ ] No [ ]

13 Part of Estab. Hist. Dist.? Yes [ ] No [X]

14. District Potent'l? Yes [ ] No [X]

15. Name of Established District

16. Thematic Category

17. Date(s) or Period: 1920

18. Style or Design: Semi-Bungalow

19. Architect or Engineer

20. Contractor or Builder

21. Original Use, if apparent: House

22. Present Use: House

23. Ownership: Public [ ] Private [X]

24. Owner's Name & Address, if known: William Klinger, 11555 St. Charles Rock Road

25. Open to Public? Yes [ ] No [X]

26. Local Contact Person or Organization: Bridgeton Historical Commission

27. Other Surveys in Which Included: None

28. No. of Stories: 1½

29. Basement? Yes [X] No [ ]

30. Foundation Material: Concrete

31. Wall Construction: Brick

32. Roof Type & Material: Shingle-Asbestos

33. No. of Bays: Front Side

34. Wall Treatment: Brick

35. Plan Shape: Square

36. Changes (Explain in #42): Addition [X] Altered [ ] Moved [ ]

37. Condition: Interior Good; Exterior Good

38. Preservation Underway? Yes [ ] No [X]

39. Endangered? By What? Yes [ ] No [X]

40. Visible from Public Road? Yes [X] No [ ]

41. Distance from and Frontage on Road

42. Further Description of Important Features

Full front porch--brick.

43 History and Significance

Klingers bought house in 1937 from Asmus bought property from Quisenberry.

44 Description of Environment and Outbuildings

Commercial area--small residential lot; detached garage.

45 Sources of Information

Mrs. William Klinger

46. Prepared by: Larry Essmann

47. Organization: Bridgeton Hist. Com.

48. Date: 7-30-78

49. Revision Date(s)

1. No.

2. County: St. Louis

4. Present Name(s): William Klinger

5. Other Name(s): Hugh Asmus

SL-AS-056-062

Office of Historic Preservation, P.O. Box 176, Jefferson City, Missouri 65101

HISTORIC INVENTORY

1. No

2. County: St. Louis County

3. Location of Negatives

4. Present Name(s): Adrian Lohman Est.

5. Other Name(s): Slabasky Family

6. Specific Location: 11745 St. Charles Rock Road

7. City or Town: Bridgeton — If Rural, Township & Vicinity

8. Site Plan with North Arrow

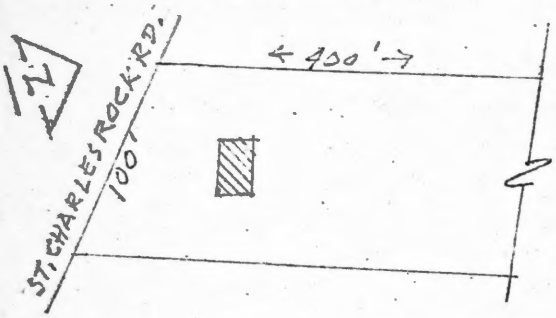

9. Coordinates: UTM
Lat.
Long

10. Site [ ] Building [X] Structure [ ] Object [ ]

11. On National Register? Yes [ ] No [ ]

12. Is It Eligible? Yes [ ] No [ ]

13. Part of Estab. Hist. Dist.? Yes [ ] No [X]

14. District Potent'l? Yes [ ] No [X]

15. Name of Established District

16. Thematic Category

17. Date(s) or Period: c. 1925

18. Style or Design: Dutch Colonial Revival

19. Architect or Engineer: Not known

20. Contractor or Builder: Not known

21. Original Use, if apparent: House

22. Present Use: House

23. Ownership: Public [ ] Private [X]

24. Owner's Name & Address, if known

25. Open to Public? Yes [ ] No [X]

26. Local Contact Person or Organization: Bridgeton Historical Commission

27. Other Surveys in Which Included: None

28. No. of Stories: 1½

29. Basement? Yes [X] No [ ]

30. Foundation Material: Concrete

31. Wall Construction: Frame

32. Roof Type & Material: Gambral - Compos. Shing

33. No. of Bays: Front 3 Side 2

34. Wall Treatment

35. Plan Shape

36. Changes (Explain in #42): Addition [ ] Altered [ ] Moved [ ]

37. Condition: Interior Fair; Exterior Fair

38. Preservation Underway? Yes [ ] No [X]

39. Endangered? By What? Yes [ ] No [X]

40. Visible from Public Road? Yes [X] No [ ]

41. Distance from and Frontage on Road

42. Further Description of Important Features

43. History and Significance

Believed to have been built about 1925 by a Slabasky. Slabasky built this house and 2 - 3 years later built house at 11747 St. Charles Rock Road and sold this house to Lohman.

44. Description of Environment and Outbuildings

Area is primarily commercial.

45. Sources of Information

Mrs. Echelmeir, neighbor

46. Prepared by: Bill Lane

47. Organization: Bridgeton Historic Com

48. Date: 7-25-78

49. Revision Date(s)

1. No
2. County St. Louis County
4. Present Name(s) Adrian Lohman Est.
5. Other Name(s) Slabasky Family

SL-AS-056-063 -

Office of Historic Preservation, P.O. Box 176, Jefferson City, Missouri 65101

HISTORIC INVENTORY

1 No

2. County
St. Louis County

3 Location of Negatives

4. Present Name(s)
Armin Echelmier

5. Other Name(s)
Slabasky

6 Specific Location
11747 St. Charles Rock Road

7 City or Town — If Rural, Township & Vicinity
Bridgeton

8. Site Plan with North Arrow

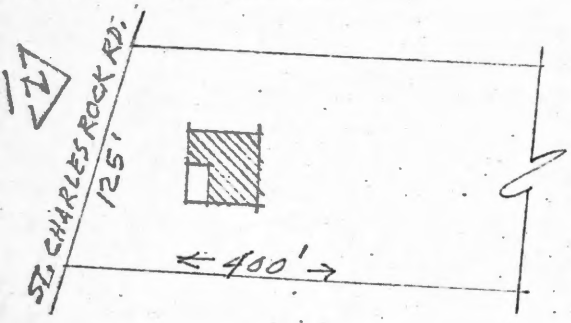

9 Coordinates — UTM
Lat
Long

10 Site [ ] Building [X] Structure [ ] Object [ ]

11. On National Register? Yes [ ] No [ ]

12. Is It Eligible? Yes [ ] No [ ]

13. Part of Estab. Hist. Dist.? Yes [ ] No [X]

14. District Potent'l? Yes [ ] No [X]

15. Name of Established District

16. Thematic Category

17. Date(s) or Period
c. 1928

18. Style or Design
California Semi-Bungalow

19. Architect or Engineer
Not known

20. Contractor or Builder
Not known

21. Original Use, if apparent
House

22. Present Use
House

23. Ownership — Public [ ] Private [ ]

24. Owner's Name & Address, if known
Armin Echelmier
Same

25. Open to Public? Yes [ ] No [X]

26. Local Contact Person or Organization
Bridgeton Historical Commission

27. Other Surveys in Which Included
None

28. No. of Stories 1½

29. Basement? Yes [X] No [ ]

30. Foundation Material
Concrete

31. Wall Construction
Masonry

32. Roof Type & Material
Comp. Shingle

33. No. of Bays — Front 3 Side 2

34. Wall Treatment
Brick

35. Plan Shape Rectangle

36. Changes (Explain in #42) — Addition [ ] Altered [ ] Moved [ ]

37. Condition
Interior Good
Exterior Good

38. Preservation Underway? Yes [ ] No [X]

39. Endangered? By What? Yes [ ] No [X]

40. Visible from Public Road? Yes [X] No [ ]

41. Distance from and Frontage on Road

42. Further Description of Important Features
House has 4 rooms on first floor and 2 bedrooms on second floor.

43 History and Significance
Echelmier family occupied house in 1942.

44. Description of Environment and Outbuildings
Area is primarily commercial.

45 Sources of Information
Mrs. Echelmier

46. Prepared by
Bill Lane

47. Organization
Bridgeton Hist. Com.

48. Date 7-25-78

49. Revision Date(s)

1 No
2. County St. Louis County
4. Present Name(s) Armin Echelmier
5. Other Name(s) Slabasky

SL-AS-056-069

Office of Historic Preservation, P.O. Box 176, Jefferson City, Missouri 65101

HISTORIC INVENTORY

1 No

2. County: St. Louis County

3 Location of Negatives

4. Present Name(s): Mr. & Mrs. Robert McNamee

5. Other Name(s): Niedringhouse Family

6 Specific Location: 12001 St. Charles Rock Road

7 City or Town: Bridgeton — If Rural, Township & Vicinity

8. Site Plan with North Arrow

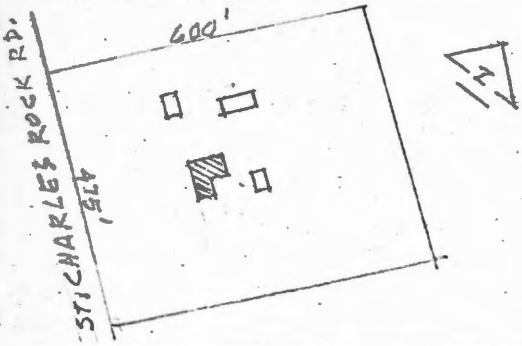

9 Coordinates: Lat / Long — UTM

10 Site [ ] Building [X] Structure [ ] Object [ ]

11. On National Register? Yes [ ] No [ ]

12. Is It Eligible? Yes [ ] No [ ]

13 Part of Estab. Hist. Dist.? Yes [ ] No [X]

14. District Potent'l? Yes [ ] No [X]

15 Name of Established District

16. Thematic Category

17 Date(s) or Period: C. 1870

18. Style or Design: Farm House

19. Architect or Engineer: Not known

20. Contractor or Builder: Not known

21. Original Use, if apparent: Farm House

22. Present Use: Farm House

23. Ownership: Public [ ] Private [X]

24. Owner's Name & Address, if known: Marian McNamee 12001

25. Open to Public? Yes [ ] No [X]

26. Local Contact Person or Organization: Bridgeton Historical Commission

27. Other Surveys in Which Included: None

28. No. of Stories: 2

29. Basement? Yes [X] No [ ]

30. Foundation Material: Brick

31. Wall Construction: Frame

32. Roof Type & Material: Gable, Compo. Shingl

33. No. of Bays: Front 3 Side 2

34. Wall Treatment: Alum. Siding

35. Plan Shape: Irregular

36. Changes (Explain in #42): Addition [X] Altered [X] Moved [ ]

37. Condition: Interior Good; Exterior Good

38. Preservation Underway? Yes [ ] No [X]

39. Endangered? By What? Yes [ ] No [X]

40. Visible from Public Road? Yes [X] No [ ]

41. Distance from and Frontage on Road

42. Further Description of Important Features

Added to & altered several times. Original building seems to have been L shaped 2 story frame in back with lower kitchen wing and L porch later closed in. 2 story element added to front--1938--w. wing. All interior completely redone--1950.

43 History and Significance

In 1878 the house belonged to James Cohick and was on 142 acres. By 1909 it belonged to C. F. W. Neidringhaus Jr. and was on 50 acres. The McNamee family bought the house in 1926.

44. Description of Environment and Outbuildings

Still on working farm & orchard. Has small house built for Robert & family--1940. Several farm buildings of various periods, some as late as 1930.

45 Sources of Information

Owner
Observation
Plat Book of St. Louis County 1909
Pitsman Atlas of St. Louis County 1878

46. Prepared by: W. B. L.

47. Organization: Bridgeton Hist. Com.

48. Date: 7-25-78

49. Revision Date(s)

1. No.
2. County: St. Louis County
4. Present Name(s): Mr. & Mrs. Robert McNamee
5. Other Name(s): Niedringhouse Family

SL-AS-056-064

Office of Historic Preservation, P.O. Box 176, Jefferson City, Missouri 65101

HISTORIC INVENTORY

1 No

2. County: St. Louis County

3 Location of Negatives

4. Present Name(s): Floyd Hauche Auto Auction

5. Other Name(s): Mrs. R. Neidringhaus (builder)
Henry Swanter

6. Specific Location: 12105 St. Charles Rock Road

7 City or Town: Bridgeton If Rural, Township & Vicinity

8. Site Plan with North Arrow

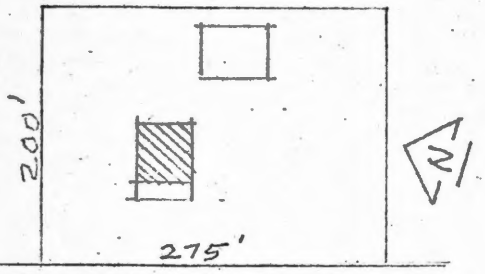

ST. CHARLES ROCK RD.

9 Coordinates: Lat / Long UTM

10 Site [ ] Building [X] Structure [ ] Object [ ]

11. On National Register? Yes [ ] No [ ]

12. Is It Eligible? Yes [ ] No [ ]

13 Part of Estab. Hist. Dist.? Yes [ ] No [X]

14. District Potent'l? Yes [ ] No [X]

15 Name of Established District

16. Thematic Category

17. Date(s) or Period: 1926

18. Style or Design: Semi-Bungalow

19. Architect or Engineer: Not known

20. Contractor or Builder: Not known

21. Original Use, if apparent: House

22. Present Use: House

23. Ownership: Public [ ] Private [X]

24. Owner's Name & Address, if known

25. Open to Public? Yes [ ] No [X]

26. Local Contact Person or Organization: Bridgeton Historical Commission

27. Other Surveys in Which Included: None

28. No. of Stories: 1½

29. Basement? Yes [XX] No [ ]

30. Foundation Material: Concrete

31. Wall Construction: Frame

32. Roof Type & Material: Hip Comp. Shingle

33. No. of Bays: Front 3 Side 3

34. Wall Treatment: Clapboard

35. Plan Shape: Square

36. Changes (Explain in #42): Addition [ ] Altered [ ] Moved [ ]

37. Condition: Interior Fair Exterior Fair

38. Preservation Underway? Yes [ ] No [X]

39. Endangered? By What? Yes [X] No [ ]
Commercial

40. Visible from Public Road? Yes [X] No [ ]

41. Distance from and Frontage on Road

42. Further Description of Important Features

Building well preserved & little changed: good example of 1920's Bungalow for person of means who wanted smaller more efficient house.

43. History and Significance

It is believed to have been built by Mrs. R. Neidringhaus in 1926 when she sold the farm near by to the McNamee family. Henry Swanter family lived there and had garage business there.

44 Description of Environment and Outbuildings

Still on pleasant surburban lot. Well landscaped in style of the period with old garage enlarged & rented out for commercial use.

45 Sources of Information

Observation
Robt. McNamee
Manilla Prouhet

46. Prepared by: Bill Lane

47. Organization: Bridgeton Hist. Com.

48. Date: 7-25-78

49. Revision Date(s)

1 No
2. County St. Louis County
4. Present Name(s) Floyd Hauche Auto Auction
5. Other Name(s) Mrs. R. Neidringhaus, Henry Swanter

SL-AG-054-070

Office of Historic Preservation, P.O. Box 176, Jefferson City, Missouri 65101

HISTORIC INVENTORY

1 No

2 County: St. Louis County

3 Location of Negatives

4. Present Name(s): Ralph Vandover

5. Other Name(s): William Brandes, James Willoughby

6 Specific Location: 12380 St. Charles Rock Road

7 City or Town: Bridgeton — If Rural, Township & Vicinity

8. Site Plan with North Arrow

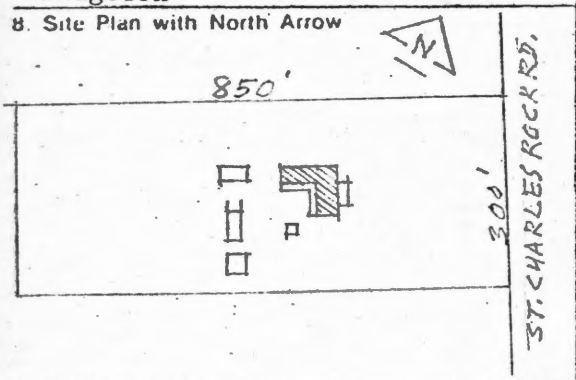

9 Coordinates: Lat / Long — UTM

10 Site [ ] Building [x] Structure [ ] Object [ ]

11. On National Register? Yes [ ] No [ ]

12. Is It Eligible? Yes [ ] No [ ]

13 Part of Estab. Hist. Dist.? Yes [ ] No [x]

14. District Potent'l? Yes [ ] No [x]

15. Name of Established District

16. Thematic Category

17. Date(s) or Period: C.1850, porch 1913

18. Style or Design: Classic Victorian

19. Architect or Engineer: Not Known

20. Contractor or Builder: Not Known

21. Original Use, if apparent: Farm House

22. Present Use: Farm House

23. Ownership: Public [ ] Private [x]

24. Owner's Name & Address, if known: Ralph Vandover, 12380 St. Charles Rock Road

25. Open to Public? Yes [ ] No [x]

26. Local Contact Person or Organization: Bridgeton Historical Commission

27. Other Surveys in Which Included: None

28. No. of Stories: 2

29. Basement? Yes [x] No [ ]

30. Foundation Material: Stone

31. Wall Construction: Brick

32. Roof Type & Material: Gable, Compos. Shingle

33. No. of Bays: Front 3 Side 2

34. Wall Treatment: Brick

35. Plan Shape: L

36. Changes (Explain in #42): Addition [ ] Altered [x] Moved [ ]

37. Condition: Interior Good; Exterior Good

38. Preservation Underway? Yes [ ] No [x]

39. Endangered? By What? Yes [ ] No [x]

40. Visible from Public Road? Yes [x] No [ ]

41. Distance from and Frontage on Road

42. Further Description of Important Features

An outstanding anti-bellum farmstead. Little changed. Well preserved house is L-shaped with L double back galleries. The foundation of the front porch is dated 1913. This group should be preserved at all cost.

43 History and Significance

In 1878 it is listed in estate of James Willoughby and may have been built by him. By 1893 William Brandes owned it.

44 Description of Environment and Outbuildings

For years it has been located on 134 acres complete with brick slave quarters, brick & stone smoke house & farm building and enclose well house all of period. Long avenue of trees lead to front of house.

45 Sources of Information

Owner
Pitsman's Atlas of St. Louis County 1878
Johnson's Atlas of St. Louis County 1893
Plat Book of St. Louis County 1909

46. Prepared by: Bill Lane

47. Organization: Bridgeton Hist. Com.

48. Date: 7-25-78

49 Revision Date(s)

1. No
2. County St. Louis County
4. Present Name(s) Ralph Vandover
5. Other Name(s) William Brandes, James Willoughby

SL-AS-056-072

Office of Historic Preservation, P.O. Box 176, Jefferson City, Missouri 65101

HISTORIC INVENTORY

1 No

2 County
St. Louis County

3 Location of Negatives

4. Present Name(s)
Theresa Mittler

5. Other Name(s)
Hermon & Elizabeth Willen

6 Specific Location
4540 St. James

7. City or Town — If Rural, Township & Vicinity
Bridgeton

8. Site Plan with North Arrow

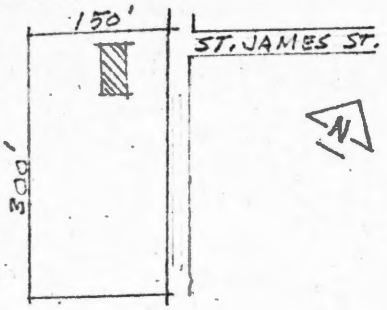

9 Coordinates — UTM
Lat
Long

10. Site [ ] Building [X] Structure [ ] Object [ ]

11. On National Register? Yes [ ] No [ ]

12. Is It Eligible? Yes [ ] No [ ]

13 Part of Estab. Hist. Dist.? Yes [ ] No [X]

14. District Potent'l? Yes [X] No [ ]

15. Name of Established District

16. Thematic Category

17. Date(s) or Period
1928

18. Style or Design

19. Architect or Engineer
None

20. Contractor or Builder
Hermon Willen

21. Original Use, if apparent
Home

22. Present Use
Home

23. Ownership — Public [ ] Private [X]

24. Owner's Name & Address, if known
Theresa Mittler
4540 St. James

25. Open to Public? Yes [ ] No [X]

26. Local Contact Person or Organization
Bridgeton Historical Commission

27. Other Surveys in Which Included

28. No. of Stories 1½

29. Basement? Yes [X] No [ ]

30. Foundation Material
P/C

31. Wall Construction
Frame

32. Roof Type & Material
Shingle Gabel

33. No. of Bays — Front -- Side --

34. Wall Treatment
Asbestos Siding

35. Plan Shape

36. Changes (Explain in #42) — Addition [ ] Altered [X] Moved [ ]

37. Condition — Interior Good; Exterior Good

38. Preservation Underway? Yes [ ] No [X]

39. Endangered? By What? Yes [ ] No [X]

40. Visible from Public Road? Yes [X] No [ ]

41. Distance from and Frontage on Road

42. Further Description of Important Features

Open porch has been enclosed. Bath was added in back porch. House had 2 front doors - one has been closed off.

43 History and Significance

Willens farmed where airport is; retired from farming and built house.

44 Description of Environment and Outbuildings

Residential lot is at end of dead end street, identical house on back of lot built several years later.

45 Sources of Information
Sophie Willen
Theresa Mittler

46. Prepared by
L. Essmann

47. Organization
Bridgeton Hist. Com.

48. Date
7/9/78

49. Revision Date(s)

St. Louis

Theresa Mittler

Herman/Elizabeth Willen

SL-AS-OSG-073

Office of Historic Preservation, P.O. Box 176, Jefferson City, Missouri 65101

HISTORIC INVENTORY

1 No

2. County: St. Louis County

3 Location of Negatives

4. Present Name(s): Ray Shea

5. Other Name(s): Dr. Heidorn, Al Baber

6 Specific Location: 4610 St. James

7 City or Town: Bridgeton If Rural, Township & Vicinity

8. Site Plan with North Arrow

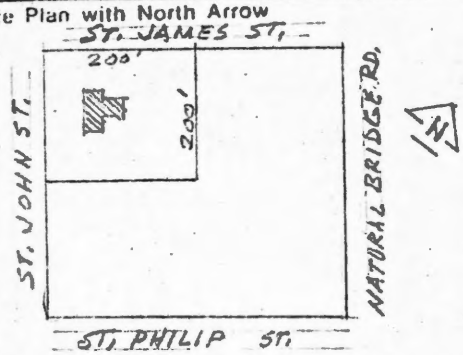

9 Coordinates: Lat / Long UTM

10 Site [ ] Building [X] Structure [ ] Object [ ]

11. On National Register? Yes [ ] No [ ]

12. Is It Eligible? Yes [ ] No [ ]

13 Part of Estab. Hist Dist.? Yes [ ] No [X]

14. District Potent'l? Yes [X] No [ ]

15. Name of Established District

16. Thematic Category

17. Date(s) or Period: c. 1900

18. Style or Design: Frame Cottage

19. Architect or Engineer: Not known

20. Contractor or Builder: ~~Not known~~

21. Original Use, if apparent: Home--worker's cottage

22. Present Use: Home

23. Ownership: Public [ ] Private [X]

24. Owner's Name & Address, if known: Ray Shea, 4610 St. James

25. Open to Public? Yes [ ] No [X]

26. Local Contact Person or Organization: Bridgeton Historical Commission

27. Other Surveys in Which Included: None

28. No. of Stories: 1

29. Basement? Yes [X] No [ ]: Part

30. Foundation Material: P/C Concrete Block

31. Wall Construction: Asbestos Siding

32. Roof Type & Material: Gable Shingle

33. No. of Bays: Front – Side –

34. Wall Treatment: Siding

35. Plan Shape: Irregular

36. Changes (Explain in #42): Addition [X] Altered [X] Moved [ ]

37. Condition: Interior Good; Exterior Good

38. Preservation Underway? Yes [ ] No [X]

39. Endangered? By What? Yes [ ] No [X]

40. Visible from Public Road? Yes [X] No [ ]

41. Distance from and Frontage on Road

1. No.

2. County: St. Louis

4. Present Name(s): Ray Shea

5. Other Name(s): Dr. Heidorn, Al Baber

42. Further Description of Important Features

Tongue and groove later covered with siding. Brick chimney added on front in style constructed 1930.

43 History and Significance

Owned by Ray Shea 17 or 18 years. Originally 2 room houses for workers on Dr. Heidorn's orchards.

44 Description of Environment and Outbuildings

Residential small town--large pleasant lot.

45 Sources of Information

Ray Shea

46. Prepared by: Larry Essmann

47. Organization: Bridgeton Hist. Com.

48. Date: 7/11/78

49. Revision Date(s)

SL-AS-056-071

Office of Historic Preservation, P.O. Box 176, Jefferson City, Missouri 65101

HISTORIC INVENTORY

1. No

2. County: St. Louis County

3. Location of Negatives

4. Present Name(s): Office of trailer court

5. Other Name(s): Baber house

6. Specific Location: Corner of St. James St. at Natural Bridge Road

7. City or Town: Bridgeton — If Rural, Township & Vicinity

8. Site Plan with North Arrow

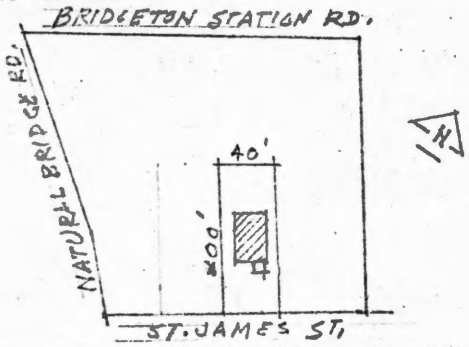

9. Coordinates — UTM
Lat
Long

10. Site [ ] Building [X] Structure [ ] Object [ ]

11. On National Register? Yes [ ] No [ ]

12. Is It Eligible? Yes [ ] No [ ]

13. Part of Estab. Hist. Dist.? Yes [ ] No [X]

14. District Potent'l? Yes [X] No [ ]

15. Name of Established District

16. Thematic Category

17. Date(s) or Period: C. 1840

18. Style or Design: Greek Revival

19. Architect or Engineer: Not known

20. Contractor or Builder: Not known

21. Original Use, if apparent: House

22. Present Use: Office of Trailer Court

23. Ownership: Public [ ] Private [X]

24. Owner's Name & Address, if known

25. Open to Public? Yes [ ] No [X]

26. Local Contact Person or Organization: Bridgeton Historical Commission

27. Other Surveys in Which Included: None

28. No. of Stories: 2

29. Basement? Yes [X] No [ ]

30. Foundation Material: Brick

31. Wall Construction: Brick

32. Roof Type & Material: Shingle/Gable

33. No. of Bays — Front: 2 Side: 2

34. Wall Treatment: Brick

35. Plan Shape: Square

36. Changes (Explain in #42) — Addition [ ] Altered [X] Moved [ ]

37. Condition — Interior: Poor; Exterior: Poor

38. Preservation Underway? Yes [ ] No [X]

39. Endangered? Yes [X] No [ ]
By What? Airport/Blight

40. Visible from Public Road? Yes [X] No [ ]

41. Distance from and Frontage on Road

42. Further Description of Important Features

Wooden lintels for door & windows. Addition on back. Porch changed about 1920.

43. History and Significance

T. C. Baber owned it 1878 & may have built it.
By 1909 it was in the name of W. D. Baber.

44. Description of Environment and Outbuildings

Office of trailer court. Commercial will be destroyed by airport expansion.

45. Sources of Information

Observation
Pitsman's Atlas of St. Louis County 1878
Plat Book of St. Louis County 1909

46. Prepared by: L. Essmann, P. Meyer

47. Organization: Bridgeton Hist. Com.

48. Date: 7/9/78

49. Revision Date(s)

1. No. 2. County: St. Louis Co. 4. Present Name(s): Office of Trailer Court 5. Other Name(s): Baber House



SL-AS-056-074

Office of Historic Preservation, P.O. Box 176, Jefferson City, Missouri 65101

HISTORIC INVENTORY

1 No

2 County: St. Louis County

3 Location of Negatives

4. Present Name(s): Ray Shea

5. Other Name(s): Dr. Wm. Heidorn, Al Baber

6 Specific Location: 11225 St. John

7 City or Town: Bridgeton — If Rural, Township & Vicinity

8. Site Plan with North Arrow

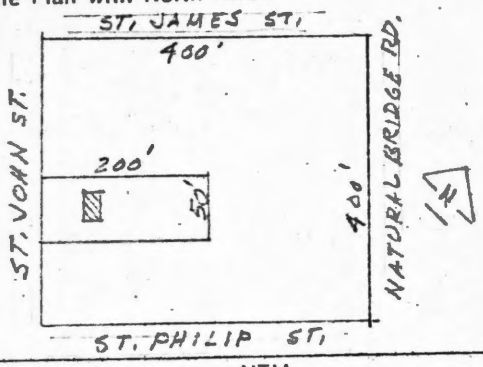

9 Coordinates: Lat / Long — UTM

10 Site [ ] Building [X] Structure [ ] Object [ ]

11. On National Register? Yes [ ] No [ ]

12. Is It Eligible? Yes [ ] No [ ]

13 Part of Estab. Hist Dist.? Yes [ ] No [X]

14. District Potent'l? Yes [X] No [ ]

15. Name of Established District

16. Thematic Category

17. Date(s) or Period: c.1900

18. Style or Design: Frame Cottage

19. Architect or Engineer: Not known

20. Contractor or Builder: Not known

21. Original Use, if apparent: Workers' Cottage

22. Present Use: Home

23. Ownership: Public [ ] Private [X]

24. Owner's Name & Address, if known: Ray Shea, 4610 St. James

25. Open to Public? Yes [ ] No [X]

26. Local Contact Person or Organization: Bridgeton Historical Commission

27. Other Surveys in Which Included: None

28. No. of Stories: 1

29. Basement? Yes [X] No [ ]

30. Foundation Material: Posts Sheet Metal

31. Wall Construction: Frame

32. Roof Type & Material: Gabel Compos. Shingle

33. No. of Bays: Front 3 Side 2

34. Wall Treatment: Siding

35. Plan Shape: Square

36. Changes (Explain in #42): Addition [X] Altered [X] Moved [ ]

37. Condition: Interior Good; Exterior Good

38. Preservation Underway? Yes [ ] No [X]

39. Endangered? By What? Yes [ ] No [X]

40. Visible from Public Road? Yes [X] No [ ]

41. Distance from and Frontage on Road

42. Further Description of Important Features

Shiplap siding windows are 2/2

43 History and Significance

Originally 2 room home used for workers on Heidorn's orchard.

44 Description of Environment and Outbuildings

Residential, small town large shaded lot.

45 Sources of Information

Ray Shea

46. Prepared by: L. Essmann

47. Organization: Bridgeton Hist. Com.

48. Date: 7/11/78

49. Revision Date(s)

1. No.

2. County: St. Louis

4. Present Name(s): Ray Shea

5. Other Name(s): Dr. Wm. Heidorn, Al Baber

SL-AS-056-075

Office of Historic Preservation, P.O. Box 176, Jefferson City, Missouri 65101

HISTORIC INVENTORY

1 No

2. County: St. Louis County

3 Location of Negatives

4. Present Name(s): Tony Gittimeier

5. Other Name(s): Originally Dr. Heidorn; Tom Gentry

6 Specific Location: 11350 St. John

7 City or Town: Bridgeton — If Rural, Township & Vicinity

8 Site Plan with North Arrow

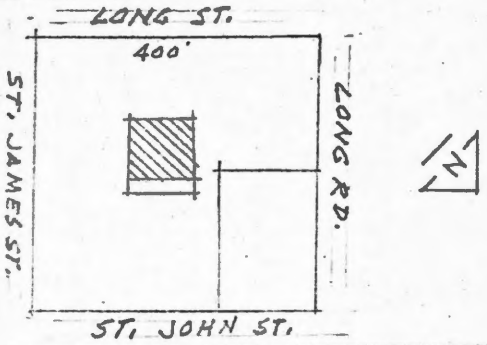

9 Coordinates — UTM
Lat
Long

10 Site [ ] Building [X] Structure [ ] Object [ ]

11 On National Register? Yes [ ] No [ ]

12. Is It Eligible? Yes [ ] No [ ]

13 Part of Estab. Hist. Dist.? Yes [ ] No [X]

14. District Potent'l? Yes [X] No [ ]

15 Name of Established District

16. Thematic Category

17. Date(s) or Period: 1903

18. Style or Design: Queen Ann Victorian

19. Architect or Engineer: Not known

20. Contractor or Builder: Not known

21. Original Use, if apparent: Residence/Dr. Office

22. Present Use: Duplex

23. Ownership — Public [ ] Private [X]

24. Owner's Name & Address, if known
Tony Gittimeier
11360 St. John; Bridgeton, MO

25. Open to Public? Yes [ ] No [X]

26. Local Contact Person or Organization: Bridgeton Historical Commission

27. Other Surveys in Which Included: None

28. No. of Stories: 2

29. Basement? Yes [X] No [ ]
4 divisions
18" rock fountain

30. Foundation Material: Stone

31. Wall Construction: Frame

32. Roof Type & Material: Shingle

33. No. of Bays — Front: 0 Side: 1

34. Wall Treatment: Frame/Brick

35. Plan Shape: U

36. Changes (Explain in #42) — Addition [ ] Altered [X] Moved [ ]

37. Condition — Interior: Fair; Exterior: Fair

38. Preservation Underway? Yes [ ] No [X]

39. Endangered? By What? Yes [ ] No [X]

40. Visible from Public Road? Yes [X] No [ ]

41. Distance from and Frontage on Road

42. Further Description of Important Features

3 marble fireplaces. An excellent example of period. Sits on beautiful lot. Converted into duplex. Removed washroom & other room. Removed back porch.

43 History and Significance

House sat in middle of entire block. Doctors house - probably part of house used for office.

44 Description of Environment and Outbuildings

House originally sat on entire block and still has that feeling.

45 Sources of Information

Observation
Mrs. Tony Gittimeier

46. Prepared by: L. Essmann

47. Organization: Bridgeton Hist. Com

48. Date: 7/30/78

49. Revision Date(s)

1. No.
2. County: St. Louis
4. Present Name(s): Tony Gittimier
5. Other Name(s): Dr. Wm. Heidorn

SL-AS-036-076

Office of Historic Preservation, P.O. Box 176, Jefferson City, Missouri 65101

HISTORIC INVENTORY

1 No

2 County: St. Louis County

3 Location of Negatives

4 Present Name(s): Bryan Vaugh

5 Other Name(s): Frank Moser; Joseph Nassal

6 Specific Location: 4555 St. Philip

7 City or Town: Bridgeton — If Rural, Township & Vicinity

8 Site Plan with North Arrow



9 Coordinates: Lat / Long — UTM

10 Site [ ] Building [X] Structure [ ] Object [ ]

11 On National Register? Yes [ ] No [ ]

12 Is It Eligible? Yes [ ] No [ ]

13 Part of Estab. Hist. Dist.? Yes [ ] No [X]

14 District Potent'l? Yes [X] No [ ]

15 Name of Established District

16 Thematic Category

17 Date(s) or Period: c. 1923

18 Style or Design: California Bungalow

19 Architect or Engineer: Not known

20 Contractor or Builder: Not known

21 Original Use, if apparent: House

22 Present Use: House

23 Ownership: Public [ ] Private [X]

24 Owner's Name & Address, if known: Bryan Vaugh, 4555 St. Philip

25 Open to Public? Yes [ ] No [X]

26 Local Contact Person or Organization: Bridgeton Historical Commission

27 Other Surveys in Which Included

28 No. of Stories: 1

29 Basement? Yes [X] No [ ]

30 Foundation Material: P/C

31 Wall Construction: Frame

32 Roof Type & Material: Gable Shingle

33 No. of Bays: Front __ Side __

34 Wall Treatment: Frame

35 Plan Shape: Square

36 Changes (Explain in #42): Addition [X] Altered [ ] Moved [ ]

37 Condition: Interior Good; Exterior Good

38 Preservation Underway? Yes [ ] No [X]

39 Endangered? By What? Yes [ ] No [X]

40 Visible from Public Road? Yes [X] No [ ]

41 Distance from and Frontage on Road

St. Louis

Bryan Vaugh

Frank Moser, Joseph Nassal

42 Further Description of Important Features

Addition in back with basement. Garage added in recent time.

43 History and Significance

Originally was right on outskirts of Bridgeton.

44 Description of Environment and Outbuildings

Residential - large lot, house does not face St. Phillip St., but faces north.

45 Sources of Information

Bryan Vaugh, Mrs. Nassal

46 Prepared by: Larry Essmann

47 Organization: Bridgeton Hist. Com.

48 Date: 7/10/78

49 Revision Date(s)

SL-AS-056-077

Office of Historic Preservation, P.O. Box 176, Jefferson City, Missouri 65101

HISTORIC INVENTORY

1 No

2 County: St. Louis County

3 Location of Negatives

4. Present Name(s): Records & Evidence Storage City of Bridgeton

5. Other Name(s): Old Bridgeton City Hall

6 Specific Location: 4605 St. Philip

7 City or Town: Bridgeton — If Rural, Township & Vicinity

8 Site Plan with North Arrow

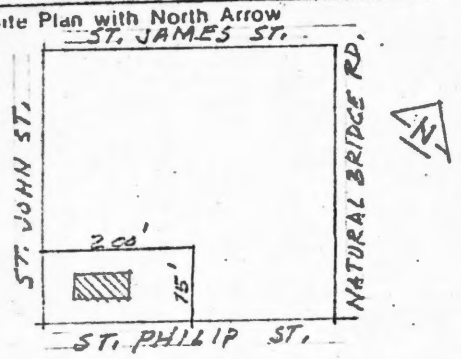

9 Coordinates: UTM
Lat
Long

10 Site [ ] Building [X] Structure [ ] Object [ ]

11. On National Register? Yes [ ] No [ ]

12. Is It Eligible? Yes [ ] No [ ]

13 Part of Estab. Hist. Dist.? Yes [ ] No [X]

14. District Potent'l? Yes [X] No [ ]

15 Name of Established District

16. Thematic Category

17. Date(s) or Period: 1955

18. Style or Design: Cottage

19. Architect or Engineer: Not known

20. Contractor or Builder: Not known

21. Original Use, if apparent: City Hall

22 Present Use: City of Bridgeton Evidence & Record Storage

23 Ownership: Public [X] Private [ ]

24. Owner's Name & Address, if known: City of Bridgeton 11955 Natural Bridge; Bridgeton

25. Open to Public? Yes [ ] No [X]

26. Local Contact Person or Organization: Bridgeton Historical Commission

27. Other Surveys in Which Included

28. No. of Stories: 1

29. Basement? Yes [ ] No [X]

30. Foundation Material: P/C

31. Wall Construction: Frame

32. Roof Type & Material: Hip Shingle

33. No. of Bays: Front __ Side __

34. Wall Treatment: Siding

35. Plan Shape: Square

36. Changes (Explain in #42): Addition [ ] Altered [ ] Moved [ ]

37. Condition: Interior Good; Exterior Good

38. Preservation Underway? Yes [ ] No [X]

39. Endangered? By What? Yes [ ] No [X]

40. Visible from Public Road? Yes [X] No [ ]

41. Distance from and Frontage on Road

42. Further Description of Important Features

43 History and Significance

First City Hall for Inhabitants of the Town of Bridgeton 1955 - 1960.
Built by the City on a lot purchased from Louis Sides.

44 Description of Environment and Outbuildings

Small lot in residential neighborhood.

45 Sources of Information

Julius Telscher

46. Prepared by: L. Essmann

47. Organization: Bridgeton Hist. Com.

48. Date: 7/12/78

49 Revision Date(s)

St. Louis

Records and Evidence Storage

Old Bridgeton City Hall

SL-AS-056-078

Office of Historic Preservation, P.O. Box 176, Jefferson City, Missouri 65101

HISTORIC INVENTORY

1 No

2 County: St. Louis County

3 Location of Negatives

4. Present Name(s): Moser, Dina (widow of Francis Arthur Moser) 4707 St. Phillips

5. Other Name(s): William Heidorn, M.D.

6 Specific Location: 4707 St. Phillips

7 City or Town: Bridgeton — If Rural, Township & Vicinity

8. Site Plan with North Arrow

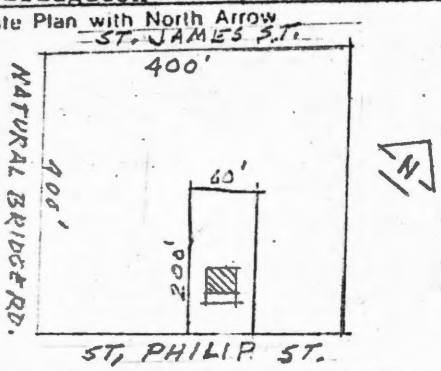

9 Coordinates: Lat / Long — UTM

10 Site [ ] Building [X] Structure [ ] Object [ ]

11. On National Register? Yes [ ] No [ ]

12. Is It Eligible? Yes [ ] No [ ]

13 Part of Estab. Hist. Dist.? Yes [ ] No [X]

14. District Potent'l? Yes [X] No [ ]

15 Name of Established District

16. Thematic Category

17. Date(s) or Period: c. 1870 - 1932

18. Style or Design: Remodeled to Bungalow

19. Architect or Engineer: Not known

20. Contractor or Builder: Not known

21. Original Use, if apparent: House

22. Present Use: House

23 Ownership: Public [ ] Private [X]

24. Owner's Name & Address, if known: Dina Moser, 4707 St. Phillips; Bridgeton

25. Open to Public? Yes [ ] No [X]

26. Local Contact Person or Organization: Bridgeton Historical Commission

27. Other Surveys in Which Included: None

28. No. of Stories: 1

29. Basement? Yes [X] No [ ]. added 1932

30. Foundation Material: Concrete Block

31. Wall Construction: Brick

32. Roof Type & Material: Gable/Shingle Comp.

33. No. of Bays: Front 3 Side 2

34. Wall Treatment: Stucco

35. Plan Shape: Square

36. Changes (Explain in #42): Addition [X] Altered [X] Moved [ ]

37. Condition: Interior Excellent; Exterior Excellent

38. Preservation Underway? Yes [ ] No [X]

39. Endangered? Yes [X] No [ ]. By What? Airport Expansion

40. Visible from Public Road? Yes [X] No [ ]

41. Distance from and Frontage on Road

42. Further Description of Important Features

Added one room in back and basement in 1932. Front porch remodeled probably about the same time to give it the bungalow look. Originally a 3-room house. Porch originally frame. Sash constructed in 1920. 4/1.

43 History and Significance

Dina Moser has lived in house for 75 years. Porch made from cobblestones taken by Grand Ave; originally a wood porch. In 1878 block belonged to Fred A. Heidorn but may have had several houses on it.

44 Description of Environment and Outbuildings

On pleasant small town lot with shade trees.

45 Sources of Information: Dina Moser

46. Prepared by: L. Essmann, D. Baruzzini

47. Organization: Bridgeton Hist. Com.

48. Date: 7/12/78

49 Revision Date(s)

1. No.

2. County: St. Louis

4. Present Name(s): Dina Moser

5. Other Name(s): William Heidorn, MD.

SL-AS-056-079

Office of Historic Preservation, P.O. Box 176, Jefferson City, Missouri 65101

HISTORIC INVENTORY

1 No

2 County: St. Louis County

3 Location of Negatives

4 Present Name(s): Hermann Scholle

5 Other Name(s): Alex Palitisch - (Original)

6 Specific Location: 188 Taussig Road

7 City or Town: Bridgeton — If Rural, Township & Vicinity

8 Site Plan with North Arrow

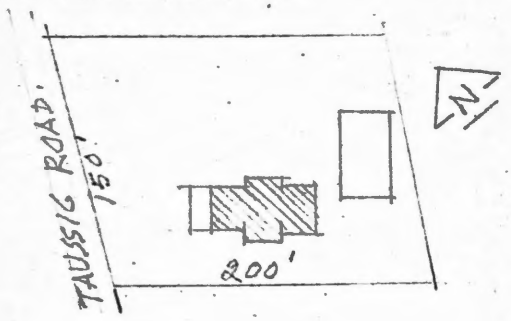

9 Coordinates: UTM
Lat
Long

10. Site [ ] Building [X] Structure [ ] Object [ ]

11. On National Register? Yes [ ] No [ ]

12. Is It Eligible? Yes [ ] No [ ]

13. Part of Estab. Hist. Dist.? Yes [ ] No [X]

14. District Potent'l? Yes [ ] No [X]

15. Name of Established District

16. Thematic Category

17. Date(s) or Period: 1912

18. Style or Design: Farm House

19. Architect or Engineer: Not Known

20. Contractor or Builder: Not Known

21. Original Use, if apparent: House

22. Present Use: House

23 Ownership: Public [ ] Private [X]

24. Owner's Name & Address, if known: Hermann Scholle, 188 Taussig Road

25. Open to Public? Yes [ ] No [X]

26. Local Contact Person or Organization: Bridgeton Historical Commission

27. Other Surveys in Which Included: None

28. No. of Stories: 2½

29. Basement? Yes [X] No [ ]

30. Foundation Material: Concrete

31. Wall Construction: Frame

32. Roof Type & Material: Asbestos Shingles

33. No. of Bays: Front Side

34. Wall Treatment: Asbestos Siding

35. Plan Shape: Irregular

36. Changes (Explain in #42): Addition [X] Altered [X] Moved [ ]

37. Condition: Interior Good; Exterior Good

38. Preservation Underway? Yes [ ] No [X]

39. Endangered? By What? Yes [ ] No [X]

40. Visible from Public Road? Yes [X] No [ ]

41. Distance from and Frontage on Road

42. Further Description of Important Features

Closed in front porch, attached garage to back of house and closed in back porch and added entrance door and steps. Also made entrance on side of house instead of front door. Good example of prosperous farm house of the period.

43 History and Significance

Believed to have been built by Alex Palitisch in 1912.

44 Description of Environment and Outbuildings

On large suburban lot. Has large barn of same period.

45 Sources of Information

Mrs. Hermann Scholle
Mrs. M. Aubuchon

46. Prepared by: C. H. Boenker

47. Organization: Bridgeton Hist. Com.

48. Date

49 Revision Date(s)

1 No.
2. County St. Louis
4. Present Name(s) Hermann Scholle
5. Other Name(s) Alex Palitisch

SL-AS-056-080

Office of Historic Preservation, P.O. Box 176, Jefferson City, Missouri 65101

HISTORIC INVENTORY

1. No

2. County: St. Louis County

3. Location of Negatives

4. Present Name(s): M. Aubuchon

5. Other Name(s): Julia Kremer

6. Specific Location: 193 Taussig Road

7. City or Town: Bridgeton — If Rural, Township & Vicinity

8. Site Plan with North Arrow

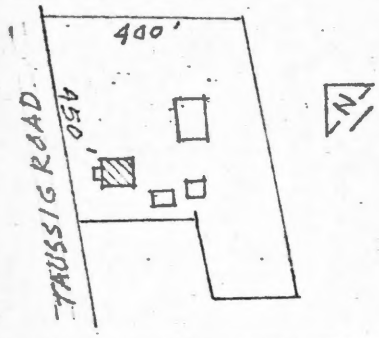

9. Coordinates: Lat / Long — UTM

10. Site [ ] Building [X] Structure [ ] Object [ ]

11. On National Register? Yes [ ] No [ ]

12. Is It Eligible? Yes [ ] No [ ]

13. Part of Estab. Hist. Dist.? Yes [ ] No [X]

14. District Potent'l? Yes [ ] No [ ]

15. Name of Established District

16. Thematic Category

17. Date(s) or Period: c. 1900

18. Style or Design: Early 20th Century Farm House

19. Architect or Engineer: Not known

20. Contractor or Builder: Gus Schoene, St. Charles, MO

21. Original Use, if apparent: House

22. Present Use: House

23. Ownership: Public [ ] Private [X]

24. Owner's Name & Address, if known: Mrs. M. Aubuchon, 193 Taussig Road

25. Open to Public? Yes [ ] No [X]

26. Local Contact Person or Organization: Bridgeton Historical Commission

27. Other Surveys in Which Included: None

28. No. of Stories: 1½

29. Basement? Yes [X] No [ ]

30. Foundation Material: Stone

31. Wall Construction: Frame

32. Roof Type & Material: Asbestos--Shingles

33. No. of Bays: Front 1 Side 2

34. Wall Treatment: Aluminum Siding

35. Plan Shape: Square

36. Changes (Explain in #42): Addition [ ] Altered [X] Moved [ ]

37. Condition: Interior GOOD; Exterior GOOD

38. Preservation Underway? Yes [ ] No [X]

39. Endangered? By What? Yes [ ] No [X]

40. Visible from Public Road? Yes [X] No [ ]

41. Distance from and Frontage on Road

42. Further Description of Important Features

This type 1½-story farm house with large dormers in four directions is not unusual in St. Louis Area. Siding & superficial stone work on front are recent work. 1/1 windows.

43. History and Significance

Built before 1909 by Hermann Kremer.

44. Description of Environment and Outbuildings

Still located on farm acreage, complete with large barn & other out building of the period.

45. Sources of Information

Owner

Plat Book of St. Louis County 1909

46. Prepared by: Carl H. Boenker

47. Organization: Bridgeton Hist. Com.

48. Date: 2-6-78

49. Revision Date(s)

1. No. 2. County St. Louis 4. Present Name(s) Mrs. Manual Aubuchon 5. Other Name(s) Julia Kremer

SL-AS-056-081

Office of Historic Preservation, P.O. Box 176, Jefferson City, Missouri 65101

HISTORIC INVENTORY

1 No

2 County: St. Louis County

3 Location of Negatives

4. Present Name(s): Evans Family

5. Other Name(s): Van Horn Family

6 Specific Location: Box 194 Taussig Road

7 City or Town: Bridgeton — If Rural, Township & Vicinity

8. Site Plan with North Arrow

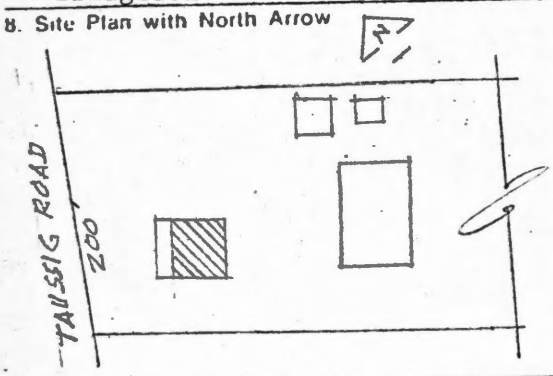

9 Coordinates: Lat / Long — UTM

10 Site [ ] Building [X] Structure [ ] Object [ ]

11. On National Register? Yes [ ] No [ ]

12. Is It Eligible? Yes [ ] No [ ]

13 Part of Estab. Hist. Dist.? Yes [ ] No [X]

14. District Potent'l? Yes [ ] No [ ]

15 Name of Established District

16. Thematic Category

17. Date(s) or Period: 1920's

18. Style or Design: Farm Semi-Bungalow

19. Architect or Engineer: Not known

20. Contractor or Builder: Not known

21. Original Use, if apparent: House

22. Present Use: House

23. Ownership: Public [ ] Private [X]

24. Owner's Name & Address, if known: P. T. Vasquez, Box 189 Taussig Road

25. Open to Public? Yes [ ] No [X]

26. Local Contact Person or Organization: Bridgeton Historical Commission

27. Other Surveys in Which Included: None

28. No. of Stories: 1½

29. Basement? Yes [X] No [ ]

30. Foundation Material: Concrete

31. Wall Construction: Frame

32. Roof Type & Material: Asbestos Shingles

33. No. of Bays — Front / Side

34. Wall Treatment: Clapboard

35. Plan Shape: Square

36. Changes (Explain in #42): Addition [ ] Altered [ ] Moved [ ]

37. Condition — Interior: Fair; Exterior: Good

38. Preservation Underway? Yes [ ] No [X]

39. Endangered? By What? Yes [ ] No [X]

40. Visible from Public Road? Yes [X] No [ ]

41. Distance from and Frontage on Road

42. Further Description of Important Features

Good example of the adaptation of California Bungalow style to the frame farmhouse in the Mid-West. 3/1 windows typical of period.

43 History and Significance

44. Description of Environment and Outbuildings

Still located on acreage with a large barn & other out building of the period.

45 Sources of Information

Carl Boenker, local historian

46. Prepared by: C. H. Boenker

47. Organization: Bridgeton Hist. Com.

48. Date: 2/11/78

49. Revision Date(s)

1 No. 2 County St. Louis 4. Present Name(s) Evans Family 5. Other Name(s) Van Horn Family

SL-AS-056-082

Office of Historic Preservation, P.O. Box 176, Jefferson City, Missouri 65101

HISTORIC INVENTORY

1 No

2 County: St. Louis County

3 Location of Negatives

4. Present Name(s): Mrs. Tilly Aubuchon (Mrs. Manual)

5. Other Name(s): F. J. C. Krueger, Edward James

6 Specific Location: Taussig Road west of St. Charles Rock Road

7 City or Town: Bridgeton — If Rural, Township & Vicinity

8 Site Plan with North Arrow

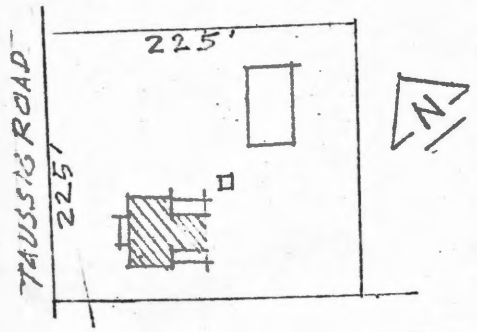

9 Coordinates: UTM
Lat
Long

10 Site [ ] Building [X] Structure [ ] Object [ ]

11. On National Register? Yes [ ] No [ ]

12. Is It Eligible? Yes [ ] No [ ]

13 Part of Estab. Hist. Dist.? Yes [ ] No [X]

14. District Potent'l? Yes [ ] No [X]

15 Name of Established District

16. Thematic Category

17. Date(s) or Period: c. 1895

18. Style or Design: Queen Ann Victorian

19. Architect or Engineer: Not known

20. Contractor or Builder: Not known

21. Original Use, if apparent: House

22. Present Use: Vacant

23. Ownership: Public [ ] Private [X]

24. Owner's Name & Address, if known: Mrs. Tilly Aubuchon

25. Open to Public? Yes [ ] No [X]

26. Local Contact Person or Organization: Bridgeton Historical Commission

27. Other Surveys in Which Included: None

28. No. of Stories: 1½

29. Basement? Yes [X] No [ ]

30. Foundation Material: Stone

31. Wall Construction: Frame

32. Roof Type & Material: Composition Shingle

33. No. of Bays: Front 3 Side 2

34. Wall Treatment: Clapboard

35. Plan Shape: T

36. Changes (Explain in #42): Addition [ ] Altered [ ] Moved [ ]

37. Condition: Interior Poor; Exterior Poor

38. Preservation Underway? Yes [ ] No [X]

39. Endangered? By What? Yes [X] No [ ]: Abandoned

40. Visible from Public Road? Yes [X] No [ ]

41. Distance from and Frontage on Road

42. Further Description of Important Features

An excellent example of its period. It is virtually unchanged inside and out. All woodwork is grained oak. Windows 1/1 are original.

43 History and Significance

Its main importance is architectural. In 1909 it was owned by F. J. C. Krueger on 72 acres of the 185 acres that E. James owned in 1893.

44 Description of Environment and Outbuildings

Situated on several acres complete with large barn & cistern of the preiod. Large quarry across the road from house.

45 Sources of Information

Johnson's Atlas of St. Louis County 1893

Plat Book of St. Louis County 1909

C. H. Boenker, local historian

46. Prepared by: W. B. Lane

47. Organization: Bridgeton Hist. Com.

48. Date: 7-25-78

49. Revision Date(s)

1. No.

2. County: St. Louis

4. Present Name(s): Mrs. Manual Aubuchon

5. Other Name(s): F. J. C. Krueger, Edward James

SL-AS-056-083

Office of Historic Preservation, P.O. Box 176, Jefferson City, Missouri 65101

HISTORIC INVENTORY

1 No

2 County: St. Louis County

3 Location of Negatives

4. Present Name(s): Charles & Betty Labbee Tenant

5 Other Name(s): Mrs. M. Aubuchon, Mr. Adams, Joseph Stein

6 Specific Location: Box 195 Taussig Road

7 City or Town: Bridgeton — If Rural, Township & Vicinity

8 Site Plan with North Arrow

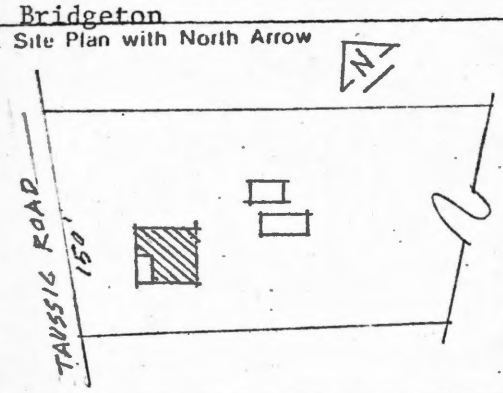

9 Coordinates: Lat / Long — UTM

10. Site [ ] Building [X] Structure [ ] Object [ ]

11. On National Register? Yes [ ] No [ ]

12. Is It Eligible? Yes [ ] No [ ]

13. Part of Estab. Hist. Dist.? Yes [ ] No [X]

14. District Potent'l? Yes [ ] No [ ]

15. Name of Established District

16. Thematic Category

17. Date(s) or Period: Constructed 1905 c.

18. Style or Design: 20th century Farm House

19. Architect or Engineer: Not known

20. Contractor or Builder: Not known

21. Original Use, if apparent: House

22. Present Use: House

23. Ownership: Public [ ] Private [X]

24. Owner's Name & Address, if known: Mrs. M. Aubuchon, 193 Taussig Road

25. Open to Public? Yes [ ] No [X]

26. Local Contact Person or Organization: Bridgeton Historical Commission

27. Other Surveys in Which Included: None

28. No. of Stories: 1½

29. Basement? Yes [X] No [ ]

30. Foundation Material: Concrete

31. Wall Construction: Frame

32. Roof Type & Material: Asbestos Shingle

33. No. of Bays — Front / Side

34. Wall Treatment: Clapboard

35. Plan Shape: Square

36. Changes (Explain in #42) — Addition [ ] Altered [ ] Moved [ ]

37. Condition — Interior: Poor; Exterior: Poor

38. Preservation Underway? Yes [ ] No [X]

39. Endangered? By What? Yes [ ] No [X]

40. Visible from Public Road? Yes [X] No [ ]

41. Distance from and Frontage on Road

42. Further Description of Important Features

Typical 1½-story farm house with identical dormers in 4 directions. Little changed. Unusual recessed front porch in one corner. 1/1 windows.

43. History and Significance

Now owned by Mrs. M. Aubuchon. It was once owned by an Adams Family and was built by Joseph Stein.

44. Description of Environment and Outbuildings

Still located on acreage with several small out buildings of the period.

45 Sources of Information

Mrs. M. Aubuchon

Plat Book of St. Louis County 1909

46. Prepared by: C. H. Boenker

47. Organization: Bridgeton Hist. Com.

48. Date: 2/7/78

49. Revision Date(s)

1. No.

2. County: St. Louis

4. Present Name(s): Charles and Betty Labbee

5. Other Name(s): Mrs. M. Aubuchon, Mr. Adams, J. Stein