MISSOURI OFFICE OF HISTORIC PRESERVATION
ARCHITECTURAL/HISTORIC INVENTORY SURVEY FORM

SC-AS-001-001

1. NO. 119
2. COUNTY
3. LOCATION OF NEGATIVES
4. PRESENT LOCAL NAME(S) OR DESIGNATION(S): St. Charles County Court House
5. OTHER NAME(S)
6. SPECIFIC LEGAL LOCATION
TOWNSHIP RANGE SECTION
IF CITY OR TOWN, STREET ADDRESS
101 North Second Street
7. CITY OR TOWN IF RURAL, VICINITY
St. Charles, MO
8. DESCRIPTION OF LOCATION
9. COORDINATES UTM
LAT
LONG
10. SITE( ) STRUCTURE( )
BUILDING( ) OBJECT( )
11. ON NATIONAL REGISTER YES( ) NO( )
12. IS IT ELIGIBLE YES( ) NO( )
13. PART OF ESTAB. DISTRICT YES( ) NO( )
14. DISTRICT POTENTIAL YES( ) NO( )
15. NAME OF ESTABLISHED DISTRICT
16. THEMATIC CATEGORY
17. DATE(S) OR PERIOD
Classical Revival C 1903
18. STYLE OR DESIGN
19. ARCHITECT OR ENGINEER
20. CONTRACTOR OR BUILDER
21. ORIGINAL USE, IF APPARENT
22. PRESENT USE
23. OWNERSHIP PUBLIC ( ) PRIVATE ( )
24. OWNER'S NAME AND ADDRESS IF KNOWN
25. OPEN TO PUBLIC YES( ) NO ( )
26. LOCAL CONTACT PERSON OR ORGANIZATION
27. OTHER SURVEY IN WHICH INCLUDED
28. NO.OF STORIES
29. BASEMENT YES(X) NO ( )
30. FOUNDATION MATERIAL
stone
31. WALL CONSTRUCTION
stone
32. ROOF TYPE & MATERIAL
33. NO. OF BAYS FRONT SIDE
34. WALL TREATMENT
35. PLAN SHAPE
36. CHANGES (EXPLAIN IN NO.42) ADDITION( ) ALTERED ( ) MOVED ( )
37. CONDITION INTERIOR EXTERIOR
38. PRESERVATION UNDERWAY YES( ) NO( )
39. ENDANGERED BY WHAT YES ( ) NO( )
40. VISIBLE FROM PUBLIC ROAD YES( ) NO( )
41. DISTANCE FORM AND FRONTAGE ON ROAD
42. FURTHER DESCRIPTION OF IMPORTANT FEATURES
PHOTO MUST BE PROVIDED
43. HISTORY AND SIGNIFICANCE
St. Charles County Courthouse
44. DESCRIPTION OF ENVIRONMENT AND OUTBUILDINGS
45. SOURCES OF INFORMATION
Visit to site, old Sanborn maps.
46. PREPARED BY
M. Stiritz/D.B. Wafer
47. ORGANIZATION
48. DATE
1/88
49. REVISION DATE(S)

RETURN THIS FORM WHEN COMPLETED TO: OFFICE OF HISTORIC PRESERVATION
P.O. BOX 176
JEFFERSON CITY, MISSOURI 65102

IF ADDITIONAL SPACE IS NEEDED, ATTACH SEPARATE SHEET(S) TO THIS FORM

MISSOURI OFFICE OF HISTORIC PRESERVATION
ARCHITECTURAL/HISTORIC INVENTORY SURVEY FORM

SC-AS-001-002

1. NO. 118
2. COUNTY
3. LOCATION OF NEGATIVES
4. PRESENT LOCAL NAME(S) OR DESIGNATION(S)
5. OTHER NAME(S)
6. SPECIFIC LEGAL LOCATION TOWNSHIP ___ RANGE ___ SECTION ___ IF CITY OR TOWN, STREET ADDRESS
205 North Second Street
7. CITY OR TOWN IF RURAL, VICINITY
St. Charles, MO
8. DESCRIPTION OF LOCATION
9. COORDINATES UTM
LAT
LONG
10. SITE( ) BUILDING( ) STRUCTURE( ) OBJECT( )
11. ON NATIONAL REGISTER YES( ) NO( )
12. IS IT ELIGIBLE YES( ) NO( )
13. PART OF ESTAB. DISTRICT YES( ) NO( )
14. DISTRICT POTENTIAL YES( ) NO( )
15. NAME OF ESTABLISHED DISTRICT
16. THEMATIC CATEGORY
17. DATE(S) OR PERIOD
c. 1925
18. STYLE OR DESIGN
craftsman
19. ARCHITECT OR ENGINEER
20. CONTRACTOR OR BUILDER
21. ORIGINAL USE, IF APPARENT
22. PRESENT USE
23. OWNERSHIP PUBLIC ( ) PRIVATE ( )
24. OWNER'S NAME AND ADDRESS IF KNOWN
25. OPEN TO PUBLIC YES( ) NO ( )
26. LOCAL CONTACT PERSON OR ORGANIZATION
27. OTHER SURVEY IN WHICH INCLUDED
28. NO.OF STORIES 3
29. BASEMENT YES(X) NO ( )
30. FOUNDATION MATERIAL
concrete
31. WALL CONSTRUCTION
brick
32. ROOF TYPE & MATERIAL
flat
33. NO. OF BAYS FRONT 11 SIDE
34. WALL TREATMENT
35. PLAN SHAPE
36. CHANGES (EXPLAIN IN NO.42) ADDITION( ) ALTERED ( ) MOVED ( )
37. CONDITION INTERIOR ___ EXTERIOR ___
38. PRESERVATION UNDERWAY YES( ) NO( )
39. ENDANGERED BY WHAT YES ( ) NO( )
40. VISIBLE FROM PUBLIC ROAD YES( ) NO( )
41. DISTANCE FORM AND FRONTAGE ON ROAD

42. FURTHER DESCRIPTION OF IMPORTANT FEATURES Rough textured red brick trimmed with buffterra cotte. Pattern work in end bays.

PHOTO MUST BE PROVIDED

43. HISTORY AND SIGNIFICANCE Hotel St. Charles - built between 1917 & 1929 Sanborn maps.

44. DESCRIPTION OF ENVIRONMENT AND OUTBUILDINGS

45. SOURCES OF INFORMATION Visit to site, old Sanborn maps.

46. PREPARED BY
M.Stiritz; D. Wafer
47. ORGANIZATION

RETURN THIS FORM WHEN COMPLETED TO: OFFICE OF HISTORIC PRESERVATION
P.O. BOX 176
JEFFERSON CITY, MISSOURI 65102

IF ADDITIONAL SPACE IS NEEDED, ATTACH SEPARATE SHEET(S) TO THIS FORM

48. DATE
49. REVISION DATE(S)

MISSOURI OFFICE OF HISTORIC PRESERVATION
ARCHITECTURAL/HISTORIC INVENTORY SURVEY FORM

SC-AS-001-003

1. NO. 154
2. COUNTY
3. LOCATION OF NEGATIVES
4. PRESENT LOCAL NAME(S) OR DESIGNATION(S)
5. OTHER NAME(S)
6. SPECIFIC LEGAL LOCATION
TOWNSHIP ____ RANGE ____ SECTION ____
IF CITY OR TOWN, STREET ADDRESS
420 N. Second Street ?
7. CITY OR TOWN IF RURAL, VICINITY
St. Charles
8. DESCRIPTION OF LOCATION
S.E. corner of Clark and Second Street
9. COORDINATES UTM
LAT
LONG
10. SITE( ) STRUCTURE( )
BUILDING( ) OBJECT( )
11. ON NATIONAL REGISTER YES( ) NO( )
12. IS IT ELIGIBLE YES( ) NO( )
13. PART OF ESTAB. DISTRICT YES( ) NO( )
14. DISTRICT POTENTIAL YES( ) NO( )
15. NAME OF ESTABLISHED DISTRICT
16. THEMATIC CATEGORY
17. DATE(S) OR PERIOD
Between 1869 & 1886
18. STYLE OR DESIGN
Italianate/Mansard
19. ARCHITECT OR ENGINEER
20. CONTRACTOR OR BUILDER
21. ORIGINAL USE, IF APPARENT
22. PRESENT USE
23. OWNERSHIP PUBLIC ( ) PRIVATE ( )
24. OWNER'S NAME AND ADDRESS IF KNOWN
25. OPEN TO PUBLIC YES( ) NO ( )
26. LOCAL CONTACT PERSON OR ORGANIZATION
27. OTHER SURVEY IN WHICH INCLUDED
28. NO.OF STORIES 1½
29. BASEMENT YES(X) NO ( )
30. FOUNDATION MATERIAL
stone
31. WALL CONSTRUCTION
brick
32. ROOF TYPE & MATERIAL
mansard/slate
33. NO. OF BAYS
FRONT 3 SIDE irreg.
34. WALL TREATMENT
35. PLAN SHAPE
36. CHANGES (EXPLAIN IN NO.42) ADDITION( ) ALTERED ( ) MOVED ( )
37. CONDITION
INTERIOR ____
EXTERIOR ____
38. PRESERVATION UNDERWAY YES( ) NO( )
39. ENDANGERED BY WHAT YES ( ) NO( )
40. VISIBLE FROM PUBLIC ROAD YES( ) NO( )
41. DISTANCE FORM AND FRONTAGE ON ROAD

42. FURTHER DESCRIPTION OF IMPORTANT FEATURES Bracketed wood cornice with incised Eastlake schoolwork, stone window-heads on facade with carved keystones low stone wall at front of prop.

PHOTO MUST BE PROVIDED

43. HISTORY AND SIGNIFICANCE Pre 1886 (Sanborn) shown on 1886 Sanborn.

44. DESCRIPTION OF ENVIRONMENT AND OUTBUILDINGS

45. SOURCES OF INFORMATION visit to site; old Sanborn maps; 1869 Bird's Eye View of St. Charles.

46. PREPARED BY
M. Stiritz/D. Wafer
47. ORGANIZATION

RETURN THIS FORM WHEN COMPLETED TO: OFFICE OF HISTORIC PRESERVATION
P.O. BOX 176
JEFFERSON CITY, MISSOURI 65102

IF ADDITIONAL SPACE IS NEEDED, ATTACH SEPARATE SHEET(S) TO THIS FORM

48. DATE
49. REVISION DATE(S)

MISSOURI OFFICE OF HISTORIC PRESERVATION
ARCHITECTURAL/HISTORIC INVENTORY SURVEY FORM

SC-AS-001-004

. NO. 187

. COUNTY

. LOCATION OF NEGATIVES

4. PRESENT LOCAL NAME(S) OR DESIGNATION(S)

5. OTHER NAME(S)

. SPECIFIC LEGAL LOCATION
TOWNSHIP ____ RANGE ____ SECTION ____
IF CITY OR TOWN, STREET ADDRESS
719-21 N. Second Street

. CITY OR TOWN IF RURAL, VICINITY

. DESCRIPTION OF LOCATION

9. COORDINATES UTM
LAT
LONG

10. SITE( ) STRUCTURE( )
BUILDING( ) OBJECT( )

11. ON NATIONAL REGISTER YES( ) NO( )

12. IS IT ELIGIBLE YES( ) NO( )

13. PART OF ESTAB. DISTRICT YES( ) NO( )

14. DISTRICT POTENTIAL YES( ) NO( )

15. NAME OF ESTABLISHED DISTRICT

16. THEMATIC CATEGORY

17. DATE(S) OR PERIOD
c. 1905

18. STYLE OR DESIGN

19. ARCHITECT OR ENGINEER

20. CONTRACTOR OR BUILDER

21. ORIGINAL USE, IF APPARENT
residence

22. PRESENT USE
residence

23. OWNERSHIP PUBLIC ( ) PRIVATE (XX)

24. OWNER'S NAME AND ADDRESS IF KNOWN

25. OPEN TO PUBLIC YES( ) NO (XX)

26. LOCAL CONTACT PERSON OR ORGANIZATION

27. OTHER SURVEY IN WHICH INCLUDED

28. NO. OF STORIES 2

29. BASEMENT YES(XX) NO ( )

30. FOUNDATION MATERIAL
stone

31. WALL CONSTRUCTION
brick

32. ROOF TYPE & MATERIAL
flat/mansard

33. NO. OF BAYS
FRONT 3 SIDE

34. WALL TREATMENT

35. PLAN SHAPE

36. CHANGES (EXPLAIN IN NO.42) ADDITION( ) ALTERED ( ) MOVED ( )

37. CONDITION
INTERIOR ____
EXTERIOR ____

38. PRESERVATION UNDERWAY YES( ) NO( )

39. ENDANGERED BY WHAT YES ( ) NO( )

40. VISIBLE FROM PUBLIC ROAD YES( ) NO( )

41. DISTANCE FORM AND FRONTAGE ON ROAD

42. FURTHER DESCRIPTION OF IMPORTANT FEATURES

PHOTO MUST BE PROVIDED

43. HISTORY AND SIGNIFICANCE

Constructed as flats between the 1900 & 1909 Sanborn maps.

44. DESCRIPTION OF ENVIRONMENT AND OUTBUILDINGS

45. SOURCES OF INFORMATION

46. PREPARED BY

47. ORGANIZATION

48. DATE

49. REVISION DATE(S)

RETURN THIS FORM WHEN COMPLETED TO: OFFICE OF HISTORIC PRESERVATION
P.O. BOX 176
JEFFERSON CITY, MISSOURI 65102

IF ADDITIONAL SPACE IS NEEDED, ATTACH SEPARATE SHEET(S) TO THIS FORM

MISSOURI OFFICE OF HISTORIC PRESERVATION
ARCHITECTURAL/HISTORIC INVENTORY SURVEY FORM

SC-AS-001-005

. NO. 186

. COUNTY

. LOCATION OF NEGATIVES

4. PRESENT LOCAL NAME(S) OR DESIGNATION(S)

5. OTHER NAME(S)

. SPECIFIC LEGAL LOCATION
TOWNSHIP ____ RANGE ____ SECTION ____
IF CITY OR TOWN, STREET ADDRESS
729 North Second Street

. CITY OR TOWN IF RURAL, VICINITY

. DESCRIPTION OF LOCATION

. COORDINATES UTM
LAT
LONG

0. SITE( ) STRUCTURE( )
BUILDING( ) OBJECT( )

11. ON NATIONAL REGISTER YES( ) NO( )

12. IS IT ELIGIBLE YES( ) NO( )

13. PART OF ESTAB. DISTRICT YES( ) NO( )

14. DISTRICT POTENTIAL YES( ) NO( )

15. NAME OF ESTABLISHED DISTRICT

16. THEMATIC CATEGORY

17. DATE(S) OR PERIOD
c. 1890

18. STYLE OR DESIGN

19. ARCHITECT OR ENGINEER

20. CONTRACTOR OR BUILDER

21. ORIGINAL USE, IF APPARENT
hotel

22. PRESENT USE

23. OWNERSHIP PUBLIC ( ) PRIVATE ( )

24. OWNER'S NAME AND ADDRESS IF KNOWN

25. OPEN TO PUBLIC YES( ) NO ( )

26. LOCAL CONTACT PERSON OR ORGANIZATION

27. OTHER SURVEY IN WHICH INCLUDED

28. NO. OF STORIES 2

29. BASEMENT YES( ) NO ( )

30. FOUNDATION MATERIAL
stone

31. WALL CONSTRUCTION
brick

32. ROOF TYPE & MATERIAL
flat

33. NO. OF BAYS
FRONT 4 SIDE

34. WALL TREATMENT

35. PLAN SHAPE

36. CHANGES (EXPLAIN IN NO.42) ADDITION( ) ALTERED ( ) MOVED ( )

37. CONDITION
INTERIOR ____
EXTERIOR ____

38. PRESERVATION UNDERWAY YES( ) NO( )

39. ENDANGERED BY WHAT YES ( ) NO( )

40. VISIBLE FROM PUBLIC ROAD YES( ) NO( )

41. DISTANCE FORM AND FRONTAGE ON ROAD

42. FURTHER DESCRIPTION OF IMPORTANT FEATURES

PHOTO MUST BE PROVIDED

43. HISTORY AND SIGNIFICANCE

Appears on the 1893 Sanborn map as the Brown Hotel.

44. DESCRIPTION OF ENVIRONMENT AND OUTBUILDINGS

45. SOURCES OF INFORMATION

46. PREPARED BY

47. ORGANIZATION

RETURN THIS FORM WHEN COMPLETED TO: OFFICE OF HISTORIC PRESERVATION
P.O. BOX 176
JEFFERSON CITY, MISSOURI 65102

IF ADDITIONAL SPACE IS NEEDED, ATTACH SEPARATE SHEET(S) TO THIS FORM

48. DATE

49. REVISION DATE(S)

Preston
FURNITURE
NATIONALLY
ADVERTISED
BRANDS
Preston FURNITURE
TERMS

MISSOURI OFFICE OF HISTORIC PRESERVATION

SC-AS-001-006

ARCHITECTURAL/HISTORIC INVENTORY SURVEY FORM

1. NO. 188

2. COUNTY

3. LOCATION OF NEGATIVES

4. PRESENT LOCAL NAME(S) OR DESIGNATION(S)

5. OTHER NAME(S)

6. SPECIFIC LEGAL LOCATION
TOWNSHIP ___ RANGE ___ SECTION ___
IF CITY OR TOWN, STREET ADDRESS
800 N. Second

7. CITY OR TOWN IF RURAL, VICINITY

8. DESCRIPTION OF LOCATION

9. COORDINATES UTM
LAT
LONG

10. SITE( ) STRUCTURE( )
BUILDING( ) OBJECT( )

11. ON NATIONAL REGISTER YES( ) NO( )

12. IS IT ELIGIBLE YES( ) NO( )

13. PART OF ESTAB. DISTRICT YES( ) NO( )

14. DISTRICT POTENTIAL YES( ) NO( )

15. NAME OF ESTABLISHED DISTRICT

16. THEMATIC CATEGORY

17. DATE(S) OR PERIOD
c.1915

18. STYLE OR DESIGN

19. ARCHITECT OR ENGINEER

20. CONTRACTOR OR BUILDER

21. ORIGINAL USE, IF APPARENT

22. PRESENT USE

23. OWNERSHIP PUBLIC ( ) PRIVATE ( )

24. OWNER'S NAME AND ADDRESS IF KNOWN

25. OPEN TO PUBLIC YES( ) NO ( )

26. LOCAL CONTACT PERSON OR ORGANIZATION

27. OTHER SURVEY IN WHICH INCLUDED

28. NO.OF STORIES 2

29. BASEMENT YES(x) NO ( )

30. FOUNDATION MATERIAL
unk

31. WALL CONSTRUCTION
brick

32. ROOF TYPE & MATERIAL
flat

33. NO. OF BAYS
FRONT 2 SIDE

34. WALL TREATMENT
glazed brick

35. PLAN SHAPE

36. CHANGES (EXPLAIN IN NO.42) ADDITION( ) ALTERED ( ) MOVED ( )

37. CONDITION
INTERIOR ___
EXTERIOR ___

38. PRESERVATION UNDERWAY YES( ) NO( )

39. ENDANGERED BY WHAT YES ( ) NO( )

40. VISIBLE FROM PUBLIC ROAD YES( ) NO( )

41. DISTANCE FORM AND FRONTAGE ON ROAD

42. FURTHER DESCRIPTION OF IMPORTANT FEATURES

PHOTO MUST BE PROVIDED

43. HISTORY AND SIGNIFICANCE

44. DESCRIPTION OF ENVIRONMENT AND OUTBUILDINGS

45. SOURCES OF INFORMATION

46. PREPARED BY
M. Stiritz

47. ORGANIZATION

48. DATE
6/88

49. REVISION DATE(S)

RETURN THIS FORM WHEN COMPLETED TO: OFFICE OF HISTORIC PRESERVATION
P.O. BOX 176
JEFFERSON CITY, MISSOURI 65102

IF ADDITIONAL SPACE IS NEEDED, ATTACH SEPARATE SHEET(S) TO THIS FORM

Jerry Kelly
HEATING
&
AIR
CONDITIONING
INC.
946-4313
800

MISSOURI OFFICE OF HISTORIC PRESERVATION
ARCHITECTURAL/HISTORIC INVENTORY SURVEY FORM

SC-AS-001-007

1. NO. 189

2. COUNTY

3. LOCATION OF NEGATIVES

4. PRESENT LOCAL NAME(S) OR DESIGNATION(S) (Mesker front)

5. OTHER NAME(S)

6. SPECIFIC LEGAL LOCATION
TOWNSHIP ____ RANGE ____ SECTION ____
IF CITY OR TOWN, STREET ADDRESS
804-806 N. Second

7. CITY OR TOWN IF RURAL, VICINITY

8. DESCRIPTION OF LOCATION

9. COORDINATES UTM
LAT
LONG

10. SITE( ) STRUCTURE( )
BUILDING( ) OBJECT( )

11. ON NATIONAL REGISTER YES( ) NO( )

12. IS IT ELIGIBLE YES( ) NO( )

13. PART OF ESTAB. DISTRICT YES( ) NO( )

14. DISTRICT POTENTIAL YES( ) NO( )

15. NAME OF ESTABLISHED DISTRICT

16. THEMATIC CATEGORY

17. DATE(S) OR PERIOD c. 1905

18. STYLE OR DESIGN

19. ARCHITECT OR ENGINEER

20. CONTRACTOR OR BUILDER

21. ORIGINAL USE, IF APPARENT

22. PRESENT USE

23. OWNERSHIP PUBLIC ( ) PRIVATE ( )

24. OWNER'S NAME AND ADDRESS IF KNOWN

25. OPEN TO PUBLIC YES( ) NO ( )

26. LOCAL CONTACT PERSON OR ORGANIZATION

27. OTHER SURVEY IN WHICH INCLUDED

28. NO. OF STORIES 2

29. BASEMENT YES( ) NO( )

30. FOUNDATION MATERIAL

31. WALL CONSTRUCTION brick

32. ROOF TYPE & MATERIAL flat

33. NO. OF BAYS FRONT 6 SIDE 6

34. WALL TREATMENT

35. PLAN SHAPE

36. CHANGES (EXPLAIN IN NO.42) ADDITION( ) ALTERED( ) MOVED ( )

37. CONDITION
INTERIOR ____
EXTERIOR ____

38. PRESERVATION UNDERWAY YES( ) NO( )

39. ENDANGERED BY WHAT YES ( ) NO( )

40. VISIBLE FROM PUBLIC ROAD YES( ) NO( )

41. DISTANCE FORM AND FRONTAGE ON ROAD

42. FURTHER DESCRIPTION OF IMPORTANT FEATURES Cast iron piers frame storefront. Double row-lock seg,arches head windows on side elevations.

PHOTO MUST BE PROVIDED

43. HISTORY AND SIGNIFICANCE Constructed between the 1900 & 1909 Sanborn maps. Parcel was owned by J. Kohl on the 1905 Plat. Building was used as a grocery and store on the 1909 Sanborn, and as a meat and cobbler shop in 1917.

44. DESCRIPTION OF ENVIRONMENT AND OUTBUILDINGS

45. SOURCES OF INFORMATION

46. PREPARED BY M. Stiritz

47. ORGANIZATION

48. DATE

49. REVISION DATE(S)

RETURN THIS FORM WHEN COMPLETED TO: OFFICE OF HISTORIC PRESERVATION
P.O. BOX 176
JEFFERSON CITY, MISSOURI 65102

IF ADDITIONAL SPACE IS NEEDED, ATTACH SEPARATE SHEET(S) TO THIS FORM

810
TILE
ST CHARLES
APPLIANCE
PREOWNED
STORE
FINANCING
946 8322
OPEN
FURNACE
REPAIR
FORD
HEAT
&
AIR
CONDITIO
946

MISSOURI OFFICE OF HISTORIC PRESERVATION
ARCHITECTURAL/HISTORIC INVENTORY SURVEY FORM

SC-AS-001-008

1. NO. 192
2. COUNTY
3. LOCATION OF NEGATIVES
4. PRESENT LOCAL NAME(S) OR DESIGNATION(S)
5. OTHER NAME(S)
6. SPECIFIC LEGAL LOCATION TOWNSHIP ____ RANGE ____ SECTION ____ IF CITY OR TOWN, STREET ADDRESS
815 N. Second Street
7. CITY OR TOWN IF RURAL, VICINITY
8. DESCRIPTION OF LOCATION
9. COORDINATES UTM LAT LONG
10. SITE( ) BUILDING( ) STRUCTURE( ) OBJECT( )
11. ON NATIONAL REGISTER YES( ) NO( )
12. IS IT ELIGIBLE YES( ) NO( )
13. PART OF ESTAB. DISTRICT YES( ) NO( )
14. DISTRICT POTENTIAL YES( ) NO( )
15. NAME OF ESTABLISHED DISTRICT
16. THEMATIC CATEGORY
17. DATE(S) OR PERIOD
c. 1870
18. STYLE OR DESIGN
19. ARCHITECT OR ENGINEER
20. CONTRACTOR OR BUILDER
21. ORIGINAL USE, IF APPARENT
residence
22. PRESENT USE
23. OWNERSHIP PUBLIC ( ) PRIVATE ( )
24. OWNER'S NAME AND ADDRESS IF KNOWN
25. OPEN TO PUBLIC YES( ) NO ( )
26. LOCAL CONTACT PERSON OR ORGANIZATION
27. OTHER SURVEY IN WHICH INCLUDED
28. NO.OF STORIES 1½
29. BASEMENT YES(X) NO ( )
30. FOUNDATION MATERIAL
stone
31. WALL CONSTRUCTION
brick
32. ROOF TYPE & MATERIAL
cross gable/comp. shingle
33. NO. OF BAYS FRONT 3 SIDE irreg.
34. WALL TREATMENT
brick
35. PLAN SHAPE
36. CHANGES (EXPLAIN IN NO.42) ADDITION( ) ALTERED ( ) MOVED ( )
37. CONDITION INTERIOR ____ EXTERIOR ____
38. PRESERVATION UNDERWAY YES( ) NO( )
39. ENDANGERED BY WHAT YES ( ) NO( )
40. VISIBLE FROM PUBLIC ROAD YES( ) NO( )
41. DISTANCE FORM AND FRONTAGE ON ROAD
42. FURTHER DESCRIPTION OF IMPORTANT FEATURES
Round arched window infront gable

PHOTO MUST BE PROVIDED

43. HISTORY AND SIGNIFICANCE
44. DESCRIPTION OF ENVIRONMENT AND OUTBUILDINGS
45. SOURCES OF INFORMATION
46. PREPARED BY
M. Stiritz
47. ORGANIZATION
48. DATE
49. REVISION DATE(S)

RETURN THIS FORM WHEN COMPLETED TO: OFFICE OF HISTORIC PRESERVATION
P.O. BOX 176
JEFFERSON CITY, MISSOURI 65102

IF ADDITIONAL SPACE IS NEEDED, ATTACH SEPARATE SHEET(S) TO THIS FORM

PRESTON
FURNITURE
OPEN

MISSOURI OFFICE OF HISTORIC PRESERVATION
ARCHITECTURAL/HISTORIC INVENTORY SURVEY FORM

SC-AS-001-009

1. NO. 193
2. COUNTY
3. LOCATION OF NEGATIVES
4. PRESENT LOCAL NAME(S) OR DESIGNATION(S)
5. OTHER NAME(S)
6. SPECIFIC LEGAL LOCATION
TOWNSHIP RANGE SECTION
IF CITY OR TOWN, STREET ADDRESS
819 N. ~~Main~~ SECOND Street
7. CITY OR TOWN IF RURAL, VICINITY
8. DESCRIPTION OF LOCATION
9. COORDINATES UTM
LAT
LONG
10. SITE( ) STRUCTURE( )
BUILDING( ) OBJECT( )
11. ON NATIONAL REGISTER YES( ) NO( )
12. IS IT ELIGIBLE YES( ) NO( )
13. PART OF ESTAB. DISTRICT YES( ) NO( )
14. DISTRICT POTENTIAL YES( ) NO( )
15. NAME OF ESTABLISHED DISTRICT
16. THEMATIC CATEGORY
17. DATE(S) OR PERIOD
c. 1860
18. STYLE OR DESIGN
19. ARCHITECT OR ENGINEER
20. CONTRACTOR OR BUILDER
21. ORIGINAL USE, IF APPARENT
22. PRESENT USE
23. OWNERSHIP PUBLIC ( ) PRIVATE ( )
24. OWNER'S NAME AND ADDRESS IF KNOWN
25. OPEN TO PUBLIC YES( ) NO ( )
26. LOCAL CONTACT PERSON OR ORGANIZATION
27. OTHER SURVEY IN WHICH INCLUDED
28. NO.OF STORIES 2
29. BASEMENT YES(X) NO( )
30. FOUNDATION MATERIAL
stone
31. WALL CONSTRUCTION
brick
32. ROOF TYPE & MATERIAL
gabled/asphalt
33. NO. OF BAYS
FRONT 2 SIDE 3
34. WALL TREATMENT
brick
35. PLAN SHAPE
36. CHANGES (EXPLAIN IN NO.42) ADDITION( ) ALTERED ( ) MOVED ( )
37. CONDITION
INTERIOR
EXTERIOR
38. PRESERVATION UNDERWAY YES( ) NO( )
39. ENDANGERED BY WHAT YES ( ) NO( )
40. VISIBLE FROM PUBLIC ROAD YES( ) NO( )
41. DISTANCE FORM AND FRONTAGE ON ROAD

42. FURTHER DESCRIPTION OF IMPORTANT FEATURES Recessed entrance with wood framed storefront with transoms. Shaped stone lintels on second story facade.

PHOTO MUST BE PROVIDED

43. HISTORY AND SIGNIFICANCE Appears on 1869 Bird's Eye View. Occupied as a dry goods and grocery store on the 1886 Sanborn map. Parcel owned by Schusberg on the 1875 Atlas map of St. Charles County.

44. DESCRIPTION OF ENVIRONMENT AND OUTBUILDINGS

45. SOURCES OF INFORMATION

46. PREPARED BY
M. Stiritz
47. ORGANIZATION

RETURN THIS FORM WHEN COMPLETED TO: OFFICE OF HISTORIC PRESERVATION
P.O. BOX 176
JEFFERSON CITY, MISSOURI 65102

IF ADDITIONAL SPACE IS NEEDED, ATTACH SEPARATE SHEET(S) TO THIS FORM

48. DATE
49. REVISION DATE(S)

ANTIQUES
CLOSED

MISSOURI OFFICE OF HISTORIC PRESERVATION
ARCHITECTURAL/HISTORIC INVENTORY SURVEY FORM

SC-AS-001-010

1. NO. 190

2. COUNTY

3. LOCATION OF NEGATIVES

4. PRESENT LOCAL NAME(S) OR DESIGNATION(S)

5. OTHER NAME(S)
Peoples Bank Building

6. SPECIFIC LEGAL LOCATION
TOWNSHIP ____ RANGE ____ SECTION ____
IF CITY OR TOWN, STREET ADDRESS
820 N. Second Street

7. CITY OR TOWN IF RURAL, VICINITY

8. DESCRIPTION OF LOCATION

9. COORDINATES UTM
LAT
LONG

10. SITE( ) STRUCTURE( )
BUILDING( ) OBJECT( )

11. ON NATIONAL REGISTER YES( ) NO( )

12. IS IT ELIGIBLE YES( ) NO( )

13. PART OF ESTAB. DISTRICT YES( ) NO( )

14. DISTRICT POTENTIAL YES( ) NO( )

15. NAME OF ESTABLISHED DISTRICT

16. THEMATIC CATEGORY

17. DATE(S) OR PERIOD
c. 1915

18. STYLE OR DESIGN

19. ARCHITECT OR ENGINEER

20. CONTRACTOR OR BUILDER

21. ORIGINAL USE, IF APPARENT
commercial

22. PRESENT USE
commercial

23. OWNERSHIP PUBLIC ( ) PRIVATE ( )

24. OWNER'S NAME AND ADDRESS IF KNOWN

25. OPEN TO PUBLIC YES( ) NO ( )

26. LOCAL CONTACT PERSON OR ORGANIZATION

27. OTHER SURVEY IN WHICH INCLUDED

28. NO. OF STORIES 2

29. BASEMENT YES(X) NO ( )

30. FOUNDATION MATERIAL
stone

31. WALL CONSTRUCTION
brick

32. ROOF TYPE & MATERIAL
flat

33. NO. OF BAYS
FRONT 4 SIDE 5

34. WALL TREATMENT
brick

35. PLAN SHAPE

36. CHANGES (EXPLAIN IN NO.42) ADDITION( ) ALTERED ( ) MOVED ( )

37. CONDITION
INTERIOR ____
EXTERIOR ____

38. PRESERVATION UNDERWAY YES( ) NO( )

39. ENDANGERED BY WHAT YES ( ) NO( )

40. VISIBLE FROM PUBLIC ROAD YES( ) NO( )

41. DISTANCE FORM AND FRONTAGE ON ROAD

42. FURTHER DESCRIPTION OF IMPORTANT FEATURES front elevation is faced with white and green glazed brick. Green fleur-de-lis pattern art glass is in storefront transoms. Red brick side elevations have double-row-lock segmentally arch windows. While terra-cotta cornice & parapet lettering, "Peoples Bank Building".

PHOTO MUST BE PROVIDED

43. HISTORY AND SIGNIFICANCE
Constructed between the 1909 & 1917 Sanborn maps. (Perhaps a new facade added to an existing bldg. R. Vinson states it was built by the Ohlms family to house the bank of which H.C. Dallmeyer was President. The bank closed in 1931 and the building was later used as a tavern. .

44. DESCRIPTION OF ENVIRONMENT AND OUTBUILDINGS

45. SOURCES OF INFORMATION
R. Vinson, Frenchtown Neighborhood Tour (1987), #7.

46. PREPARED BY
M. Stiritz

47. ORGANIZATION

RETURN THIS FORM WHEN COMPLETED TO: OFFICE OF HISTORIC PRESERVATION
P.O. BOX 176
JEFFERSON CITY, MISSOURI 65102

IF ADDITIONAL SPACE IS NEEDED, ATTACH SEPARATE SHEET(S) TO THIS FORM

48. DATE

49. REVISION DATE(S)

ANTIQUES
COLLECTIBLES
CURIOS
FURNITURE

MISSOURI OFFICE OF HISTORIC PRESERVATION
ARCHITECTURAL/HISTORIC INVENTORY SURVEY FORM

SC-AS-001-011

1. NO. 191

2. COUNTY

3. LOCATION OF NEGATIVES

4. PRESENT LOCAL NAME(S) OR DESIGNATION(S)

5. OTHER NAME(S)
Henry Meyer Building

6. SPECIFIC LEGAL LOCATION
TOWNSHIP RANGE SECTION ____
IF CITY OR TOWN, STREET ADDRESS
824-826 N. Second Street

7. CITY OR TOWN IF RURAL, VICINITY

8. DESCRIPTION OF LOCATION

9. COORDINATES UTM
LAT
LONG

10. SITE( ) STRUCTURE( )
BUILDING( ) OBJECT( )

11. ON NATIONAL REGISTER YES( ) NO( )

12. IS IT ELIGIBLE YES( ) NO( )

13. PART OF ESTAB. DISTRICT YES( ) NO( )

14. DISTRICT POTENTIAL YES( ) NO( )

15. NAME OF ESTABLISHED DISTRICT

16. THEMATIC CATEGORY

17. DATE(S) OR PERIOD
c. 1865

18. STYLE OR DESIGN

19. ARCHITECT OR ENGINEER

20. CONTRACTOR OR BUILDER

21. ORIGINAL USE, IF APPARENT
commercial/residential

22. PRESENT USE

23. OWNERSHIP PUBLIC ( ) PRIVATE ( )

24. OWNER'S NAME AND ADDRESS IF KNOWN

25. OPEN TO PUBLIC YES( ) NO ( )

26. LOCAL CONTACT PERSON OR ORGANIZATION

27. OTHER SURVEY IN WHICH INCLUDED

28. NO. OF STORIES 2

29. BASEMENT YES(X) NO ( )

30. FOUNDATION MATERIAL

31. WALL CONSTRUCTION

32. ROOF TYPE & MATERIAL

33. NO. OF BAYS FRONT 6 SIDE 4

34. WALL TREATMENT

35. PLAN SHAPE

36. CHANGES (EXPLAIN IN NO.42) ADDITION( ) ALTERED ( ) MOVED ( )

37. CONDITION
INTERIOR ____
EXTERIOR ____

38. PRESERVATION UNDERWAY YES( ) NO( )

39. ENDANGERED BY WHAT YES ( ) NO( )

40. VISIBLE FROM PUBLIC ROAD YES( ) NO( )

41. DISTANCE FORM AND FRONTAGE ON ROAD

42. FURTHER DESCRIPTION OF IMPORTANT FEATURES Paired-parapeted gable-end chimneys. Brick dentilled cornice, stone pedimented lintels on 2nd story. Cast iron piers frame recessed storefront entrances. Two second story doors indicate a balcony has been removed.

PHOTO MUST BE PROVIDED

43. HISTORY AND SIGNIFICANCE Appears on the 1869 Bird's Eye View, parcel was owned by H. Meyer on the 1875 County Atlas. R. Vinson states that Meyer operated a grocery and saloon on the first story and lived upstairs.

44. DESCRIPTION OF ENVIRONMENT AND OUTBUILDINGS

45. SOURCES OF INFORMATION
R. Vinson, Frenchtown Neighborhood Tour, (1987) #8.

46. PREPARED BY
M. Stiritz

47. ORGANIZATION

RETURN THIS FORM WHEN COMPLETED TO: OFFICE OF HISTORIC PRESERVATION
P.O. BOX 176
JEFFERSON CITY, MISSOURI 65102

IF ADDITIONAL SPACE IS NEEDED, ATTACH SEPARATE SHEET(S) TO THIS FORM

48. DATE

49. REVISION DATE(S)

R'S
airing
STOP
CHEVROLET

MISSOURI OFFICE OF HISTORIC PRESERVATION
ARCHITECTURAL/HISTORIC INVENTORY SURVEY FORM

SC-AS-001-012

1. NO. 245
2. COUNTY
3. LOCATION OF NEGATIVES
4. PRESENT LOCAL NAME(S) OR DESIGNATION(S)
5. OTHER NAME(S)
6. SPECIFIC LEGAL LOCATION
TOWNSHIP ____ RANGE ____ SECTION ____
IF CITY OR TOWN, STREET ADDRESS
900 North Second Street
7. CITY OR TOWN IF RURAL, VICINITY
8. DESCRIPTION OF LOCATION
9. COORDINATES UTM
LAT
LONG
10. SITE( ) STRUCTURE( )
BUILDING( ) OBJECT( )
11. ON NATIONAL REGISTER YES( ) NO( )
12. IS IT ELIGIBLE YES( ) NO( )
13. PART OF ESTAB. DISTRICT YES( ) NO( )
14. DISTRICT POTENTIAL YES( ) NO( )
15. NAME OF ESTABLISHED DISTRICT
16. THEMATIC CATEGORY
17. DATE(S) OR PERIOD
c. 1880
18. STYLE OR DESIGN
second empire
19. ARCHITECT OR ENGINEER
20. CONTRACTOR OR BUILDER
21. ORIGINAL USE, IF APPARENT
22. PRESENT USE
23. OWNERSHIP PUBLIC ( ) PRIVATE ( )
24. OWNER'S NAME AND ADDRESS IF KNOWN
25. OPEN TO PUBLIC YES( ) NO ( )
26. LOCAL CONTACT PERSON OR ORGANIZATION
27. OTHER SURVEY IN WHICH INCLUDED
28. NO. OF STORIES 2½
29. BASEMENT YES( ) NO ( )
30. FOUNDATION MATERIAL
stone
31. WALL CONSTRUCTION
brick
32. ROOF TYPE & MATERIAL
mousard/slate
33. NO. OF BAYS
FRONT 7 SIDE 3
34. WALL TREATMENT
35. PLAN SHAPE
36. CHANGES (EXPLAIN IN NO.42) ADDITION( ) ALTERED ( ) MOVED ( )
37. CONDITION
INTERIOR ____
EXTERIOR ____
38. PRESERVATION UNDERWAY YES( ) NO( )
39. ENDANGERED BY WHAT YES ( ) NO( )
40. VISIBLE FROM PUBLIC ROAD YES( ) NO( )
41. DISTANCE FORM AND FRONTAGE ON ROAD
42. FURTHER DESCRIPTION OF IMPORTANT FEATURES
PHOTO MUST BE PROVIDED
43. HISTORY AND SIGNIFICANCE
Appears on the 1886 Sanborn map as a drygoods and grocery store. The gable-roof, two-story rear portion is shown on the 1869 Bird's Eye View.
44. DESCRIPTION OF ENVIRONMENT AND OUTBUILDINGS
45. SOURCES OF INFORMATION
46. PREPARED BY
47. ORGANIZATION
48. DATE
49. REVISION DATE(S)

RETURN THIS FORM WHEN COMPLETED TO: OFFICE OF HISTORIC PRESERVATION
P.O. BOX 176
JEFFERSON CITY, MISSOURI 65102
IF ADDITIONAL SPACE IS NEEDED, ATTACH SEPARATE SHEET(S) TO THIS FORM

DANCO
AUTO SUPPLY INC
Gabriel
DANCO AUTO SUPPLY INC
DEPENDABLE
CHAMPION
SPARK PLUGS
DANCO
AUTO
SUPPLY INC
PARKING IN
REAR

MISSOURI OFFICE OF HISTORIC PRESERVATION
ARCHITECTURAL/HISTORIC INVENTORY SURVEY FORM

SC-AS-001-013

1. NO. 242
2. COUNTY
3. LOCATION OF NEGATIVES
4. PRESENT LOCAL NAME(S) OR DESIGNATION(S): Bo & Friends Antiques
5. OTHER NAME(S)
6. SPECIFIC LEGAL LOCATION TOWNSHIP ____ RANGE ____ SECTION ____ IF CITY OR TOWN, STREET ADDRESS: 901 N. Second Street
7. CITY OR TOWN IF RURAL, VICINITY
8. DESCRIPTION OF LOCATION
9. COORDINATES UTM LAT LONG
10. SITE( ) BUILDING( ) STRUCTURE( ) OBJECT( )
11. ON NATIONAL REGISTER YES( ) NO( )
12. IS IT ELIGIBLE YES( ) NO( )
13. PART OF ESTAB. DISTRICT YES( ) NO( )
14. DISTRICT POTENTIAL YES( ) NO( )
15. NAME OF ESTABLISHED DISTRICT
16. THEMATIC CATEGORY
17. DATE(S) OR PERIOD: c. 1860
18. STYLE OR DESIGN
19. ARCHITECT OR ENGINEER
20. CONTRACTOR OR BUILDER
21. ORIGINAL USE, IF APPARENT
22. PRESENT USE
23. OWNERSHIP PUBLIC ( ) PRIVATE ( )
24. OWNER'S NAME AND ADDRESS IF KNOWN
25. OPEN TO PUBLIC YES( ) NO ( )
26. LOCAL CONTACT PERSON OR ORGANIZATION
27. OTHER SURVEY IN WHICH INCLUDED
28. NO. OF STORIES: 3
29. BASEMENT YES( ) NO ( )
30. FOUNDATION MATERIAL
31. WALL CONSTRUCTION: Brick
32. ROOF TYPE & MATERIAL
33. NO. OF BAYS FRONT 3 SIDE 5
34. WALL TREATMENT: Gray paint
35. PLAN SHAPE
36. CHANGES (EXPLAIN IN NO.42) ADDITION( ) ALTERED ( ) MOVED ( )
37. CONDITION INTERIOR ____ EXTERIOR ____
38. PRESERVATION UNDERWAY YES( ) NO( )
39. ENDANGERED BY WHAT YES ( ) NO( )
40. VISIBLE FROM PUBLIC ROAD YES( ) NO( )
41. DISTANCE FORM AND FRONTAGE ON ROAD

42. FURTHER DESCRIPTION OF IMPORTANT FEATURES: Cast iron fluted corinthian columns flanked wood-framed recessed entrance; decoratine cast iron brackets support a wood balcony. Two-story 2x2 bay addition at rear.

PHOTO MUST BE PROVIDED

43. HISTORY AND SIGNIFICANCE: Appears on the 1869 Bird's Eye View. Ernst Nolle, a tinner from Hannover, Germany owned the parcel in 1875. The 1886 Sanborn map shows a drug store in the building.

44. DESCRIPTION OF ENVIRONMENT AND OUTBUILDINGS

45. SOURCES OF INFORMATION: 1860 Federal Census

46. PREPARED BY: M. Stiritz

47. ORGANIZATION

48. DATE

49. REVISION DATE(S)

RETURN THIS FORM WHEN COMPLETED TO: OFFICE OF HISTORIC PRESERVATION, P.O. BOX 176, JEFFERSON CITY, MISSOURI 65102

IF ADDITIONAL SPACE IS NEEDED, ATTACH SEPARATE SHEET(S) TO THIS FORM

SECOND ST
OPEN
OPEN

MISSOURI OFFICE OF HISTORIC PRESERVATION
ARCHITECTURAL/HISTORIC INVENTORY SURVEY FORM

SC-AS-001-014

1. NO. 243

2. COUNTY

3. LOCATION OF NEGATIVES

4. PRESENT LOCAL NAME(S) OR DESIGNATION(S)
Country Bend Antiques

5. OTHER NAME(S)

6. SPECIFIC LEGAL LOCATION
TOWNSHIP ___ RANGE ___ SECTION ___
IF CITY OR TOWN, STREET ADDRESS
905 N. Second Street

7. CITY OR TOWN IF RURAL, VICINITY

8. DESCRIPTION OF LOCATION

9. COORDINATES UTM
LAT
LONG

10. SITE( ) STRUCTURE( )
BUILDING( ) OBJECT( )

11. ON NATIONAL REGISTER YES( ) NO( )

12. IS IT ELIGIBLE YES( ) NO( )

13. PART OF ESTAB. DISTRICT YES( ) NO( )

14. DISTRICT POTENTIAL YES( ) NO( )

15. NAME OF ESTABLISHED DISTRICT

16. THEMATIC CATEGORY

17. DATE(S) OR PERIOD

18. STYLE OR DESIGN

19. ARCHITECT OR ENGINEER

20. CONTRACTOR OR BUILDER

21. ORIGINAL USE, IF APPARENT

22. PRESENT USE

23. OWNERSHIP PUBLIC ( ) PRIVATE ( )

24. OWNER'S NAME AND ADDRESS IF KNOWN

25. OPEN TO PUBLIC YES( ) NO ( )

26. LOCAL CONTACT PERSON OR ORGANIZATION

27. OTHER SURVEY IN WHICH INCLUDED

28. NO.OF STORIES 2

29. BASEMENT YES( ) NO ( )

30. FOUNDATION MATERIAL
Stone

31. WALL CONSTRUCTION
Brick

32. ROOF TYPE & MATERIAL
gable/comp.

33. NO. OF BAYS
FRONT 3 SIDE

34. WALL TREATMENT
Red paint on brick

35. PLAN SHAPE

36. CHANGES (EXPLAIN IN NO.42) ADDITION( ) ALTERED ( ) MOVED ( )

37. CONDITION
INTERIOR ___
EXTERIOR ___

38. PRESERVATION UNDERWAY YES( ) NO( )

39. ENDANGERED BY WHAT YES ( ) NO( )

40. VISIBLE FROM PUBLIC ROAD YES( ) NO( )

41. DISTANCE FORM AND FRONTAGE ON ROAD

42. FURTHER DESCRIPTION OF IMPORTANT FEATURES Slender cast iron columns flank center door and filigree cast iron brackets support wood canopy, wood pedimented lintels appear on 2nd story windows & door High brick parapet with recessed panel extends above roof line.

PHOTO MUST BE PROVIDED

43. HISTORY AND SIGNIFICANCE Appears on the 1869 Bird's Eyeview. Parcel owned by G.A. Klinger in 1875 and T. Klinger in 1905. In the 1860 census, 47 year old George Klinger was a miller, born in Westbury, Germany. On the 1886 Sanborn map, the building was used as a bakery.

44. DESCRIPTION OF ENVIRONMENT AND OUTBUILDINGS

45. SOURCES OF INFORMATION

46. PREPARED BY
M. Stiritz

47. ORGANIZATION

48. DATE

49. REVISION DATE(S)

RETURN THIS FORM WHEN COMPLETED TO: OFFICE OF HISTORIC PRESERVATION
P.O. BOX 176
JEFFERSON CITY, MISSOURI 65102

IF ADDITIONAL SPACE IS NEEDED, ATTACH SEPARATE SHEET(S) TO THIS FORM

J.P. Hafer's
Tea Room
Country Bench
Antiques
Antiques
OPEN
HOURS
OPEN
30'S PRIMITIVE PED
ANTIQUES

MISSOURI OFFICE OF HISTORIC PRESERVATION
ARCHITECTURAL/HISTORIC INVENTORY SURVEY FORM

SC-AS-001-015

1. NO. 244

2. COUNTY

3. LOCATION OF NEGATIVES

4. PRESENT LOCAL NAME(S) OR DESIGNATION(S)
Shorty's Barber Shop

5. OTHER NAME(S)

6. SPECIFIC LEGAL LOCATION
TOWNSHIP ___ RANGE ___ SECTION ___
IF CITY OR TOWN, STREET ADDRESS
923 N. Second Street

7. CITY OR TOWN IF RURAL, VICINITY

8. DESCRIPTION OF LOCATION

9. COORDINATES UTM
LAT
LONG

10. SITE( ) STRUCTURE( )
BUILDING( ) OBJECT( )

11. ON NATIONAL REGISTER YES( ) NO( )

12. IS IT ELIGIBLE YES( ) NO( )

13. PART OF ESTAB. DISTRICT YES( ) NO( )

14. DISTRICT POTENTIAL YES( ) NO( )

15. NAME OF ESTABLISHED DISTRICT

16. THEMATIC CATEGORY

17. DATE(S) OR PERIOD
c. 1905

18. STYLE OR DESIGN

19. ARCHITECT OR ENGINEER

20. CONTRACTOR OR BUILDER

21. ORIGINAL USE, IF APPARENT

22. PRESENT USE

23. OWNERSHIP PUBLIC ( ) PRIVATE ( )

24. OWNER'S NAME AND ADDRESS IF KNOWN

25. OPEN TO PUBLIC YES( ) NO ( )

26. LOCAL CONTACT PERSON OR ORGANIZATION

27. OTHER SURVEY IN WHICH INCLUDED

28. NO.OF STORIES 1

29. BASEMENT YES( ) NO( )

30. FOUNDATION MATERIAL

31. WALL CONSTRUCTION
Brick

32. ROOF TYPE & MATERIAL

33. NO. OF BAYS
FRONT SIDE

34. WALL TREATMENT
white paint

35. PLAN SHAPE

36. CHANGES (EXPLAIN IN NO.42) ADDITION( ) ALTERED( ) MOVED ( )

37. CONDITION
INTERIOR ___
EXTERIOR ___

38. PRESERVATION UNDERWAY YES( ) NO( )

39. ENDANGERED BY WHAT YES( ) NO( )

40. VISIBLE FROM PUBLIC ROAD YES( ) NO( )

41. DISTANCE FORM AND FRONTAGE ON ROAD

42. FURTHER DESCRIPTION OF IMPORTANT FEATURES Wood framed storefront pressed metal ornamental cornice and parapet.

PHOTO MUST BE PROVIDED

43. HISTORY AND SIGNIFICANCE .Constructed between the 1900 and 1909 Sanborn maps. Parcel was owned in 1905 by C. Burnhorster. Building was used as a bakery and confectionery on the 1909 Sanborn map.

44. DESCRIPTION OF ENVIRONMENT AND OUTBUILDINGS

45. SOURCES OF INFORMATION

46. PREPARED BY
M. Stiritz

47. ORGANIZATION

48. DATE

49. REVISION DATE(S)

RETURN THIS FORM WHEN COMPLETED TO: OFFICE OF HISTORIC PRESERVATION
P.O. BOX 176
JEFFERSON CITY, MISSOURI 65102

IF ADDITIONAL SPACE IS NEEDED, ATTACH SEPARATE SHEET(S) TO THIS FORM

SHORTY'S
AUTO SALES
OFFICE IN
BARBER SHOP
SHORTY'S
CARS
BOUGHT &
SOLD
USED CARS
923
923
BARBER SHOP

MISSOURI OFFICE OF HISTORIC PRESERVATION
ARCHITECTURAL/HISTORIC INVENTORY SURVEY FORM

SC-AS-001-016

1. NO. 246
2. COUNTY
3. LOCATION OF NEGATIVES
4. PRESENT LOCAL NAME(S) OR DESIGNATION(S)
5. OTHER NAME(S)
6. SPECIFIC LEGAL LOCATION TOWNSHIP ___ RANGE ___ SECTION ___
IF CITY OR TOWN, STREET ADDRESS
1106 North Second St. (at left in photo
7. CITY OR TOWN St. Charles IF RURAL, VICINITY
8. DESCRIPTION OF LOCATION
9. COORDINATES UTM
LAT
LONG
10. SITE( ) BUILDING( ) STRUCTURE( ) OBJECT( )
11. ON NATIONAL REGISTER YES( ) NO( )
12. IS IT ELIGIBLE YES( ) NO( )
13. PART OF ESTAB. DISTRICT YES( ) NO( )
14. DISTRICT POTENTIAL YES( ) NO( )
15. NAME OF ESTABLISHED DISTRICT
16. THEMATIC CATEGORY
17. DATE(S) OR PERIOD after 1869
18. STYLE OR DESIGN
19. ARCHITECT OR ENGINEER
20. CONTRACTOR OR BUILDER
21. ORIGINAL USE, IF APPARENT
22. PRESENT USE
23. OWNERSHIP PUBLIC ( ) PRIVATE ( )
24. OWNER'S NAME AND ADDRESS IF KNOWN
25. OPEN TO PUBLIC YES( ) NO ( )
26. LOCAL CONTACT PERSON OR ORGANIZATION
27. OTHER SURVEY IN WHICH INCLUDED
28. NO.OF STORIES 2½
29. BASEMENT YES( ) NO ( )
30. FOUNDATION MATERIAL stone
31. WALL CONSTRUCTION brick
32. ROOF TYPE & MATERIAL side gable/asphalt
33. NO. OF BAYS FRONT 2 SIDE irreg.
34. WALL TREATMENT painted grey brick
35. PLAN SHAPE
36. CHANGES (EXPLAIN IN NO.42) ADDITION( ) ALTERED ( ) MOVED ( )
37. CONDITION INTERIOR ___ EXTERIOR ___
38. PRESERVATION UNDERWAY YES( ) NO( )
39. ENDANGERED BY WHAT YES ( ) NO( )
40. VISIBLE FROM PUBLIC ROAD YES( ) NO( )
41. DISTANCE FORM AND FRONTAGE ON ROAD

42. FURTHER DESCRIPTION OF IMPORTANT FEATURES Paired gable-end chimneys. Cast iron lintel above store front brick dentils at cornice.

PHOTO MUST BE PROVIDED

43. HISTORY AND SIGNIFICANCE 1886 Sanborn indicates use as hardware store with tin shop at rear. Bldg. at right 1100 N. Second - was saloon.

44. DESCRIPTION OF ENVIRONMENT AND OUTBUILDINGS

45. SOURCES OF INFORMATION Visit to site; old Sanborn maps; 1869 Bird's Eye View.

46. PREPARED BY M. Stiritz/D. Wafer

47. ORGANIZATION

48. DATE

49. REVISION DATE(S)

RETURN THIS FORM WHEN COMPLETED TO: OFFICE OF HISTORIC PRESERVATION
P.O. BOX 176
JEFFERSON CITY, MISSOURI 65102

IF ADDITIONAL SPACE IS NEEDED, ATTACH SEPARATE SHEET(S) TO THIS FORM

LENNOX
LIQUOR
WORMS

MISSOURI OFFICE OF HISTORIC PRESERVATION
ARCHITECTURAL/HISTORIC INVENTORY SURVEY FORM

SC-AS-001-017

1. NO. 247
2. COUNTY
3. LOCATION OF NEGATIVES
4. PRESENT LOCAL NAME(S) OR DESIGNATION(S)
5. OTHER NAME(S)
6. SPECIFIC LEGAL LOCATION
TOWNSHIP RANGE SECTION
IF CITY OR TOWN, STREET ADDRESS
1128
1126 North Second Street
7. CITY OR TOWN St. Charles IF RURAL, VICINITY
8. DESCRIPTION OF LOCATION
9. COORDINATES UTM
LAT
LONG
10. SITE( ) STRUCTURE( )
BUILDING( ) OBJECT( )
11. ON NATIONAL REGISTER YES( ) NO( )
12. IS IT ELIGIBLE YES( ) NO( )
13. PART OF ESTAB. DISTRICT YES( ) NO( )
14. DISTRICT POTENTIAL YES( ) NO( )
15. NAME OF ESTABLISHED DISTRICT
16. THEMATIC CATEGORY
17. DATE(S) OR PERIOD
pre-1869
18. STYLE OR DESIGN
19. ARCHITECT OR ENGINEER
20. CONTRACTOR OR BUILDER
21. ORIGINAL USE, IF APPARENT
22. PRESENT USE
23. OWNERSHIP PUBLIC ( ) PRIVATE ( )
24. OWNER'S NAME AND ADDRESS IF KNOWN
25. OPEN TO PUBLIC YES( ) NO ( )
26. LOCAL CONTACT PERSON OR ORGANIZATION
27. OTHER SURVEY IN WHICH INCLUDED
28. NO. OF STORIES 2½
29. BASEMENT YES(X) NO( )
30. FOUNDATION MATERIAL
stone
31. WALL CONSTRUCTION
brick
32. ROOF TYPE & MATERIAL
side gable/asphalt
33. NO. OF BAYS
FRONT 3 SIDE irreg.
34. WALL TREATMENT
painted red 2nd story
35. PLAN SHAPE
36. CHANGES (EXPLAIN IN NO.42) ADDITION( ) ALTERED ( ) MOVED ( )
37. CONDITION
INTERIOR
EXTERIOR
38. PRESERVATION UNDERWAY YES( ) NO( )
39. ENDANGERED BY WHAT YES( ) NO( )
40. VISIBLE FROM PUBLIC ROAD YES( ) NO( )
41. DISTANCE FORM AND FRONTAGE ON ROAD

42. FURTHER DESCRIPTION OF IMPORTANT FEATURES Paired, parapeted gable end chimneys. Wood flat lintels and sills. 1st story front refaced with yellow brick.

PHOTO MUST BE PROVIDED

43. HISTORY AND SIGNIFICANCE 1886 Sanborn indicates use as harness shop on 1st story and carriage painting shop - 2nd story; owned by F. Borgmeyer 1905.

44. DESCRIPTION OF ENVIRONMENT AND OUTBUILDINGS

45. SOURCES OF INFORMATION Visit to site; old Sanborn maps; 1905 city plat; 1869 Bird's Eye View of St. Charles.

46. PREPARED BY
M. Stiritz; D. Wafer
47. ORGANIZATION

RETURN THIS FORM WHEN COMPLETED TO: OFFICE OF HISTORIC PRESERVATION
P.O. BOX 176
JEFFERSON CITY, MISSOURI 65102
IF ADDITIONAL SPACE IS NEEDED, ATTACH SEPARATE SHEET(S) TO THIS FORM

48. DATE
49. REVISION DATE(S)

JOHN'S

MISSOURI OFFICE OF HISTORIC PRESERVATION
ARCHITECTURAL/HISTORIC INVENTORY SURVEY FORM

SC-AS-001-018

. NO. 290

. COUNTY

. LOCATION OF NEGATIVES

4. PRESENT LOCAL NAME(S) OR DESIGNATION(S)

5. OTHER NAME(S)

. SPECIFIC LEGAL LOCATION
TOWNSHIP RANGE SECTION
IF CITY OR TOWN, STREET ADDRESS
1212 North Second Street

. CITY OR TOWN IF RURAL, VICINITY

. DESCRIPTION OF LOCATION

9. COORDINATES UTM
LAT
LONG

10. SITE( ) STRUCTURE( )
BUILDING( ) OBJECT( )

11. ON NATIONAL REGISTER YES( ) NO( )

12. IS IT ELIGIBLE YES( ) NO( )

13. PART OF ESTAB. DISTRICT YES( ) NO( )

14. DISTRICT POTENTIAL YES( ) NO( )

15. NAME OF ESTABLISHED DISTRICT

16. THEMATIC CATEGORY

17. DATE(S) OR PERIOD
c. 1905

18. STYLE OR DESIGN

19. ARCHITECT OR ENGINEER

20. CONTRACTOR OR BUILDER

21. ORIGINAL USE, IF APPARENT
residence

22. PRESENT USE
residence

23. OWNERSHIP PUBLIC ( ) PRIVATE ( )

24. OWNER'S NAME AND ADDRESS IF KNOWN

25. OPEN TO PUBLIC YES( ) NO ( )

26. LOCAL CONTACT PERSON OR ORGANIZATION

27. OTHER SURVEY IN WHICH INCLUDED

28. NO. OF STORIES 1½

29. BASEMENT YES(X) NO ( )

30. FOUNDATION MATERIAL
concrete

31. WALL CONSTRUCTION
brick

32. ROOF TYPE & MATERIAL
gable/asphalt

33. NO. OF BAYS
FRONT 3 SIDE 2

34. WALL TREATMENT

35. PLAN SHAPE

36. CHANGES (EXPLAIN IN NO.42) ADDITION( ) ALTERED ( ) MOVED ( )

37. CONDITION
INTERIOR
EXTERIOR

38. PRESERVATION UNDERWAY YES( ) NO( )

39. ENDANGERED BY WHAT YES ( ) NO( )

40. VISIBLE FROM PUBLIC ROAD YES( ) NO( )

41. DISTANCE FORM AND FRONTAGE ON ROAD

42. FURTHER DESCRIPTION OF IMPORTANT FEATURES

PHOTO MUST BE PROVIDED

43. HISTORY AND SIGNIFICANCE Appears on the 1909 Sanborn map and the 1905 Atlas where the parcel was owned by M. Debrecht.

44. DESCRIPTION OF ENVIRONMENT AND OUTBUILDINGS

45. SOURCES OF INFORMATION

46. PREPARED BY

47. ORGANIZATION

48. DATE

49. REVISION DATE(S)

RETURN THIS FORM WHEN COMPLETED TO: OFFICE OF HISTORIC PRESERVATION
P.O. BOX 176
JEFFERSON CITY, MISSOURI 65102

IF ADDITIONAL SPACE IS NEEDED, ATTACH SEPARATE SHEET(S) TO THIS FORM

ANTIQUES

MISSOURI OFFICE OF HISTORIC PRESERVATION
ARCHITECTURAL/HISTORIC INVENTORY SURVEY FORM

SC-AS-001-019

. NO. 291

. COUNTY

. LOCATION OF NEGATIVES

4. PRESENT LOCAL NAME(S) OR DESIGNATION(S)

5. OTHER NAME(S)

. SPECIFIC LEGAL LOCATION
TOWNSHIP RANGE SECTION
IF CITY OR TOWN, STREET ADDRESS
1214 North Second Street

. CITY OR TOWN IF RURAL, VICINITY

. DESCRIPTION OF LOCATION

9. COORDINATES UTM
LAT
LONG

10. SITE( ) STRUCTURE( )
BUILDING( ) OBJECT( )

11. ON NATIONAL REGISTER YES( ) NO( )

12. IS IT ELIGIBLE YES( ) NO( )

13. PART OF ESTAB. DISTRICT YES( ) NO( )

14. DISTRICT POTENTIAL YES( ) NO( )

15. NAME OF ESTABLISHED DISTRICT

16. THEMATIC CATEGORY

17. DATE(S) OR PERIOD
c. 1895

18. STYLE OR DESIGN

19. ARCHITECT OR ENGINEER

20. CONTRACTOR OR BUILDER

21. ORIGINAL USE, IF APPARENT
residence

22. PRESENT USE
residence

23. OWNERSHIP PUBLIC ( ) PRIVATE ( )

24. OWNER'S NAME AND ADDRESS IF KNOWN

25. OPEN TO PUBLIC YES( ) NO ( )

26. LOCAL CONTACT PERSON OR ORGANIZATION

27. OTHER SURVEY IN WHICH INCLUDED

28. NO. OF STORIES 1½

29. BASEMENT YES(X) NO ( )

30. FOUNDATION MATERIAL
stone

31. WALL CONSTRUCTION
brick

32. ROOF TYPE & MATERIAL
gable/asphalt

33. NO. OF BAYS
FRONT 6 SIDE 2

34. WALL TREATMENT

35. PLAN SHAPE

36. CHANGES (EXPLAIN IN NO.42) ADDITION( ) ALTERED ( ) MOVED ( )

37. CONDITION
INTERIOR
EXTERIOR

38. PRESERVATION UNDERWAY YES( ) NO( )

39. ENDANGERED BY WHAT YES ( ) NO( )

40. VISIBLE FROM PUBLIC ROAD YES( ) NO( )

41. DISTANCE FORM AND FRONTAGE ON ROAD

42. FURTHER DESCRIPTION OF IMPORTANT FEATURES

PHOTO MUST BE PROVIDED

43. HISTORY AND SIGNIFICANCE

44. DESCRIPTION OF ENVIRONMENT AND OUTBUILDINGS

45. SOURCES OF INFORMATION

46. PREPARED BY

47. ORGANIZATION

48. DATE

49. REVISION DATE(S)

RETURN THIS FORM WHEN COMPLETED TO: OFFICE OF HISTORIC PRESERVATION
P.O. BOX 176
JEFFERSON CITY, MISSOURI 65102

IF ADDITIONAL SPACE IS NEEDED, ATTACH SEPARATE SHEET(S) TO THIS FORM

SPEED
LIMIT
30
ANTIQUES

MISSOURI OFFICE OF HISTORIC PRESERVATION
ARCHITECTURAL/HISTORIC INVENTORY SURVEY FORM

SC-AS-001-020

. NO. 289

. COUNTY

. LOCATION OF NEGATIVES

4. PRESENT LOCAL NAME(S) OR DESIGNATION(S)

5. OTHER NAME(S)

. SPECIFIC LEGAL LOCATION
TOWNSHIP RANGE SECTION
IF CITY OR TOWN, STREET ADDRESS
1217 North Second Street

. CITY OR TOWN IF RURAL, VICINITY

3. DESCRIPTION OF LOCATION

9. COORDINATES UTM
LAT
LONG

10. SITE( ) STRUCTURE( )
BUILDING( ) OBJECT( )

11. ON NATIONAL REGISTER YES( ) NO( )

12. IS IT ELIGIBLE YES( ) NO( )

13. PART OF ESTAB. DISTRICT YES( ) NO( )

14. DISTRICT POTENTIAL YES( ) NO( )

15. NAME OF ESTABLISHED DISTRICT

16. THEMATIC CATEGORY

17. DATE(S) OR PERIOD
c. 1895

18. STYLE OR DESIGN

19. ARCHITECT OR ENGINEER

20. CONTRACTOR OR BUILDER

21. ORIGINAL USE, IF APPARENT
residence

22. PRESENT USE

23. OWNERSHIP PUBLIC ( ) PRIVATE ( )

24. OWNER'S NAME AND ADDRESS IF KNOWN

25. OPEN TO PUBLIC YES( ) NO ( )

26. LOCAL CONTACT PERSON OR ORGANIZATION

27. OTHER SURVEY IN WHICH INCLUDED

28. NO. OF STORIES 1½

29. BASEMENT YES(X) NO ( )

30. FOUNDATION MATERIAL
stone

31. WALL CONSTRUCTION
brick

32. ROOF TYPE & MATERIAL
gable/asphalt

33. NO. OF BAYS
FRONT 4 SIDE

34. WALL TREATMENT

35. PLAN SHAPE

36. CHANGES (EXPLAIN IN NO.42) ADDITION( ) ALTERED ( ) MOVED ( )

37. CONDITION
INTERIOR
EXTERIOR

38. PRESERVATION UNDERWAY YES( ) NO( )

39. ENDANGERED BY WHAT YES ( ) NO( )

40. VISIBLE FROM PUBLIC ROAD YES( ) NO( )

41. DISTANCE FORM AND FRONTAGE ON ROAD

42. FURTHER DESCRIPTION OF IMPORTANT FEATURES

PHOTO MUST BE PROVIDED

43. HISTORY AND SIGNIFICANCE Double-family house. The parcel was owned by D. Borgmeyer on the 1905 Atlas map.

44. DESCRIPTION OF ENVIRONMENT AND OUTBUILDINGS

45. SOURCES OF INFORMATION

46. PREPARED BY

47. ORGANIZATION

48. DATE

49. REVISION DATE(S)

RETURN THIS FORM WHEN COMPLETED TO: OFFICE OF HISTORIC PRESERVATION
P.O. BOX 176
JEFFERSON CITY, MISSOURI 65102

IF ADDITIONAL SPACE IS NEEDED, ATTACH SEPARATE SHEET(S) TO THIS FORM

MISSOURI OFFICE OF HISTORIC PRESERVATION
ARCHITECTURAL/HISTORIC INVENTORY SURVEY FORM

SC-AS-001-021

1. NO. #292
2. COUNTY
3. LOCATION OF NEGATIVES
4. PRESENT LOCAL NAME(S) OR DESIGNATION(S)
5. OTHER NAME(S)
6. SPECIFIC LEGAL LOCATION TOWNSHIP ___ RANGE ___ SECTION ___ IF CITY OR TOWN, STREET ADDRESS
1300-02 North Second Street
7. CITY OR TOWN IF RURAL, VICINITY
St. Charles, MO
8. DESCRIPTION OF LOCATION
9. COORDINATES UTM
LAT
LONG
10. SITE( ) BUILDING( ) STRUCTURE( ) OBJECT( )
11. ON NATIONAL REGISTER YES( ) NO( )
12. IS IT ELIGIBLE YES( ) NO( )
13. PART OF ESTAB. DISTRICT YES( ) NO( )
14. DISTRICT POTENTIAL YES( ) NO( )
15. NAME OF ESTABLISHED DISTRICT
16. THEMATIC CATEGORY
17. DATE(S) OR PERIOD
18. STYLE OR DESIGN
19. ARCHITECT OR ENGINEER
20. CONTRACTOR OR BUILDER
21. ORIGINAL USE, IF APPARENT
22. PRESENT USE
23. OWNERSHIP PUBLIC ( ) PRIVATE ( )
24. OWNER'S NAME AND ADDRESS IF KNOWN
25. OPEN TO PUBLIC YES( ) NO ( )
26. LOCAL CONTACT PERSON OR ORGANIZATION
27. OTHER SURVEY IN WHICH INCLUDED
28. NO.OF STORIES 1½
29. BASEMENT ? YES( ) NO( )
30. FOUNDATION MATERIAL
31. WALL CONSTRUCTION
brick
32. ROOF TYPE & MATERIAL
metal
33. NO. OF BAYS FRONT SIDE
34. WALL TREATMENT
stucco, ptd.
35. PLAN SHAPE
36. CHANGES (EXPLAIN IN NO.42) ADDITION( ) ALTERED ( ) MOVED ( )
37. CONDITION INTERIOR ___ EXTERIOR ___
38. PRESERVATION UNDERWAY YES( ) NO( )
39. ENDANGERED BY WHAT YES( ) NO( )
40. VISIBLE FROM PUBLIC ROAD YES( ) NO( )
41. DISTANCE FORM AND FRONTAGE ON ROAD

42. FURTHER DESCRIPTION OF IMPORTANT FEATURES Adjoining buildings
rear kitchen wing with chimney (end chimneys main portion)
Roof line continues above porch. Supp-ky "turned" posts. Seg. arched 2/2 windows.

PHOTO MUST BE PROVIDED

43. HISTORY AND SIGNIFICANCE
1905 Property owned by C. Lockhart

44. DESCRIPTION OF ENVIRONMENT AND OUTBUILDINGS

45. SOURCES OF INFORMATION
Visit to site; 1905 City plat.

46. PREPARED BY
M.M. Stiritz; D. Wafer

47. ORGANIZATION

48. DATE

49. REVISION DATE(S)

RETURN THIS FORM WHEN COMPLETED TO: OFFICE OF HISTORIC PRESERVATION
P.O. BOX 176
JEFFERSON CITY, MISSOURI 65102

IF ADDITIONAL SPACE IS NEEDED, ATTACH SEPARATE SHEET(S) TO THIS FORM

MISSOURI OFFICE OF HISTORIC PRESERVATION
ARCHITECTURAL/HISTORIC INVENTORY SURVEY FORM

SC-AS-001-022

1. NO. 287
2. COUNTY
3. LOCATION OF NEGATIVES
4. PRESENT LOCAL NAME(S) OR DESIGNATION(S)
5. OTHER NAME(S)
6. SPECIFIC LEGAL LOCATION TOWNSHIP RANGE SECTION ____ IF CITY OR TOWN, STREET ADDRESS
1305 North Second Street (left)
7. CITY OR TOWN IF RURAL, VICINITY
St. Charles
8. DESCRIPTION OF LOCATION
9. COORDINATES UTM
LAT
LONG
10. SITE( ) BUILDING( ) STRUCTURE( ) OBJECT( )
11. ON NATIONAL REGISTER YES( ) NO( )
12. IS IT ELIGIBLE YES( ) NO( )
13. PART OF ESTAB. DISTRICT YES( ) NO( )
14. DISTRICT POTENTIAL YES( ) NO( )
15. NAME OF ESTABLISHED DISTRICT
16. THEMATIC CATEGORY
17. DATE(S) OR PERIOD
18. STYLE OR DESIGN
O.A. - gable
19. ARCHITECT OR ENGINEER
20. CONTRACTOR OR BUILDER
21. ORIGINAL USE, IF APPARENT
22. PRESENT USE
23. OWNERSHIP PUBLIC ( ) PRIVATE ( )
24. OWNER'S NAME AND ADDRESS IF KNOWN
25. OPEN TO PUBLIC YES( ) NO ( )
26. LOCAL CONTACT PERSON OR ORGANIZATION
27. OTHER SURVEY IN WHICH INCLUDED
28. NO. OF STORIES 1½
29. BASEMENT YES(X) NO ( )
30. FOUNDATION MATERIAL
stone
31. WALL CONSTRUCTION
masonry-brick
32. ROOF TYPE & MATERIAL
comp. shingle/cross gable
33. NO. OF BAYS FRONT 3 SIDE irreg
34. WALL TREATMENT
brick
35. PLAN SHAPE
36. CHANGES (EXPLAIN IN NO.42) ADDITION( ) ALTERED ( ) MOVED ( )
37. CONDITION INTERIOR ____ EXTERIOR ____
38. PRESERVATION UNDERWAY YES( ) NO( )
39. ENDANGERED BY WHAT YES ( ) NO( )
40. VISIBLE FROM PUBLIC ROAD YES( ) NO( )
41. DISTANCE FORM AND FRONTAGE ON ROAD

42. FURTHER DESCRIPTION OF IMPORTANT FEATURES Double round arched window at second story with perforated work and moldings in spandrel typ. Eastlake front porch w/spindle frieze & wood balustrade turned porch post; seg. arched windows

PHOTO MUST BE PROVIDED

43. HISTORY AND SIGNIFICANCE

1905 - owned by H. Debrecht

44. DESCRIPTION OF ENVIRONMENT AND OUTBUILDINGS

45. SOURCES OF INFORMATION visit to site; 1905 city plat.

46. PREPARED BY
M. Stiritz; D. Wafer

47. ORGANIZATION

48. DATE

49. REVISION DATE(S)

RETURN THIS FORM WHEN COMPLETED TO: OFFICE OF HISTORIC PRESERVATION
P.O. BOX 176
JEFFERSON CITY, MISSOURI 65102

IF ADDITIONAL SPACE IS NEEDED, ATTACH SEPARATE SHEET(S) TO THIS FORM

MISSOURI OFFICE OF HISTORIC PRESERVATION
ARCHITECTURAL/HISTORIC INVENTORY SURVEY FORM

SC-AS-001-023

1. NO. 286
2. COUNTY
3. LOCATION OF NEGATIVES
4. PRESENT LOCAL NAME(S) OR DESIGNATION(S)
5. OTHER NAME(S)
6. SPECIFIC LEGAL LOCATION TOWNSHIP ___ RANGE ___ SECTION ___ IF CITY OR TOWN, STREET ADDRESS
   1317 North Second Street
7. CITY OR TOWN St. Charles IF RURAL, VICINITY
8. DESCRIPTION OF LOCATION
9. COORDINATES UTM LAT LONG
10. SITE( ) BUILDING( ) STRUCTURE( ) OBJECT( )
11. ON NATIONAL REGISTER YES( ) NO( )
12. IS IT ELIGIBLE YES( ) NO( )
13. PART OF ESTAB. DISTRICT YES( ) NO( )
14. DISTRICT POTENTIAL YES( ) NO( )
15. NAME OF ESTABLISHED DISTRICT
16. THEMATIC CATEGORY
17. DATE(S) OR PERIOD
18. STYLE OR DESIGN
19. ARCHITECT OR ENGINEER
20. CONTRACTOR OR BUILDER
21. ORIGINAL USE, IF APPARENT
22. PRESENT USE
23. OWNERSHIP PUBLIC ( ) PRIVATE ( )
24. OWNER'S NAME AND ADDRESS IF KNOWN
25. OPEN TO PUBLIC YES( ) NO ( )
26. LOCAL CONTACT PERSON OR ORGANIZATION
27. OTHER SURVEY IN WHICH INCLUDED
28. NO.OF STORIES 1½
29. BASEMENT YES(X) NO ( )
30. FOUNDATION MATERIAL stone
31. WALL CONSTRUCTION brick
32. ROOF TYPE & MATERIAL cross gable/asphalt shing
33. NO. OF BAYS FRONT irreg. SIDE
34. WALL TREATMENT Brick
35. PLAN SHAPE
36. CHANGES (EXPLAIN IN NO.42) ADDITION( ) ALTERED ( ) MOVED ( )
37. CONDITION INTERIOR ___ EXTERIOR ___
38. PRESERVATION UNDERWAY YES( ) NO( )
39. ENDANGERED BY WHAT YES ( ) NO( )
40. VISIBLE FROM PUBLIC ROAD YES( ) NO( )
41. DISTANCE FORM AND FRONTAGE ON ROAD

42. FURTHER DESCRIPTION OF IMPORTANT FEATURES Center chimney; double row lock seg. arch openings. Eastlake wood porch trim and stick style gable trim.

PHOTO MUST BE PROVIDED

43. HISTORY AND SIGNIFICANCE 1905; owned by H. Borgmeyer

44. DESCRIPTION OF ENVIRONMENT AND OUTBUILDINGS

45. SOURCES OF INFORMATION Visit to site; 1905 city plat.

46. PREPARED BY M.M. Stiritz; D.Wafer

47. ORGANIZATION

RETURN THIS FORM WHEN COMPLETED TO: OFFICE OF HISTORIC PRESERVATION P.O. BOX 176 JEFFERSON CITY, MISSOURI 65102

IF ADDITIONAL SPACE IS NEEDED, ATTACH SEPARATE SHEET(S) TO THIS FORM

48. DATE 1/88

49. REVISION DATE(S)

MISSOURI OFFICE OF HISTORIC PRESERVATION
ARCHITECTURAL/HISTORIC INVENTORY SURVEY FORM

SC-AS-001-024

1. NO. ~~roll #2, #6~~ 293

2. COUNTY

3. LOCATION OF NEGATIVES

4. PRESENT LOCAL NAME(S) OR DESIGNATION(S)

5. OTHER NAME(S)

6. SPECIFIC LEGAL LOCATION
TOWNSHIP ___ RANGE ___ SECTION ___
IF CITY OR TOWN, STREET ADDRESS
1400 N. Second Street

7. CITY OR TOWN IF RURAL, VICINITY
St. Charles, MO

8. DESCRIPTION OF LOCATION

9. COORDINATES UTM
LAT
LONG

10. SITE( ) STRUCTURE( )
BUILDING( ) OBJECT( )

11. ON NATIONAL REGISTER YES( ) NO( )

12. IS IT ELIGIBLE YES( ) NO( )

13. PART OF ESTAB. DISTRICT YES( ) NO( )

14. DISTRICT POTENTIAL YES( ) NO( )

15. NAME OF ESTABLISHED DISTRICT

16. THEMATIC CATEGORY

17. DATE(S) OR PERIOD

18. STYLE OR DESIGN

19. ARCHITECT OR ENGINEER

20. CONTRACTOR OR BUILDER

21. ORIGINAL USE, IF APPARENT

22. PRESENT USE

23. OWNERSHIP PUBLIC ( ) PRIVATE ( )

24. OWNER'S NAME AND ADDRESS IF KNOWN

25. OPEN TO PUBLIC YES( ) NO ( )

26. LOCAL CONTACT PERSON OR ORGANIZATION

27. OTHER SURVEY IN WHICH INCLUDED

28. NO. OF STORIES 1½

29. BASEMENT YES(X) NO ( )

30. FOUNDATION MATERIAL
stone (?)

31. WALL CONSTRUCTION
masonry

32. ROOF TYPE & MATERIAL
sidegable, comp. shingle

33. NO. OF BAYS
FRONT 5 SIDE irreg.

34. WALL TREATMENT
brick

35. PLAN SHAPE

36. CHANGES (EXPLAIN IN NO.42) ADDITION( ) ALTERED ( ) MOVED ( )

37. CONDITION
INTERIOR ___
EXTERIOR ___

38. PRESERVATION UNDERWAY YES( ) NO( )

39. ENDANGERED BY WHAT YES ( ) NO( )

40. VISIBLE FROM PUBLIC ROAD YES( ) NO( )

41. DISTANCE FORM AND FRONTAGE ON ROAD

42. FURTHER DESCRIPTION OF IMPORTANT FEATURES Two family carved Eastlake brackets and porch posts frame - gabled dormers with pierced work, moldings, carved brackets, segarched 2/2 windows chimneys at north end of roof.

PHOTO MUST BE PROVIDED

43. HISTORY AND SIGNIFICANCE
1905; Property owned by L. Ossick.

44. DESCRIPTION OF ENVIRONMENT AND OUTBUILDINGS

45. SOURCES OF INFORMATION visit to site; 1905 City plat.

46. PREPARED BY
M. Stiritz; D. Wafer

47. ORGANIZATION

48. DATE

49. REVISION DATE(S)

RETURN THIS FORM WHEN COMPLETED TO: OFFICE OF HISTORIC PRESERVATION
P.O. BOX 176
JEFFERSON CITY, MISSOURI 65102

IF ADDITIONAL SPACE IS NEEDED, ATTACH SEPARATE SHEET(S) TO THIS FORM

MISSOURI OFFICE OF HISTORIC PRESERVATION
ARCHITECTURAL/HISTORIC INVENTORY SURVEY FORM

SC-AS-001-025

1. NO. 294
2. COUNTY
3. LOCATION OF NEGATIVES
4. PRESENT LOCAL NAME(S) OR DESIGNATION(S)
5. OTHER NAME(S)
6. SPECIFIC LEGAL LOCATION TOWNSHIP RANGE SECTION ___ IF CITY OR TOWN, STREET ADDRESS
1411 North Second Street
7. CITY OR TOWN IF RURAL, VICINITY
St. Charles, MO
8. DESCRIPTION OF LOCATION
9. COORDINATES UTM
LAT
LONG
10. SITE( ) BUILDING( ) STRUCTURE( ) OBJECT( )
11. ON NATIONAL REGISTER YES( ) NO( )
12. IS IT ELIGIBLE YES( ) NO( )
13. PART OF ESTAB. DISTRICT YES( ) NO( )
14. DISTRICT POTENTIAL YES( ) NO( )
15. NAME OF ESTABLISHED DISTRICT
16. THEMATIC CATEGORY
17. DATE(S) OR PERIOD
18. STYLE OR DESIGN
19. ARCHITECT OR ENGINEER
20. CONTRACTOR OR BUILDER
21. ORIGINAL USE, IF APPARENT
22. PRESENT USE
23. OWNERSHIP PUBLIC ( ) PRIVATE ( )
24. OWNER'S NAME AND ADDRESS IF KNOWN
25. OPEN TO PUBLIC YES( ) NO ( )
26. LOCAL CONTACT PERSON OR ORGANIZATION
27. OTHER SURVEY IN WHICH INCLUDED
28. NO.OF STORIES
29. BASEMENT YES(X) NO ( )
30. FOUNDATION MATERIAL
stone
31. WALL CONSTRUCTION
brick
32. ROOF TYPE & MATERIAL
mansard
33. NO. OF BAYS FRONT 3 SIDE irreg.
34. WALL TREATMENT
brick
35. PLAN SHAPE
36. CHANGES (EXPLAIN IN NO.42) ADDITION( ) ALTERED ( ) MOVED ( )
37. CONDITION INTERIOR ___ EXTERIOR ___
38. PRESERVATION UNDERWAY YES( ) NO( )
39. ENDANGERED BY WHAT YES ( ) NO( )
40. VISIBLE FROM PUBLIC ROAD YES( ) NO( )
41. DISTANCE FORM AND FRONTAGE ON ROAD

42. FURTHER DESCRIPTION OF IMPORTANT FEATURES Dormers trimmed with incised scrollwork patterns; ornamental jig-saw porch detailing double-row lock seg arch openings.

PHOTO MUST BE PROVIDED

43. HISTORY AND SIGNIFICANCE Property owned by A. Meyer 1905.

44. DESCRIPTION OF ENVIRONMENT AND OUTBUILDINGS

45. SOURCES OF INFORMATION Old Sanborn maps; 1905 City plat, visit to site.

46. PREPARED BY
M. Stiritz; D. Wafer

47. ORGANIZATION

RETURN THIS FORM WHEN COMPLETED TO: OFFICE OF HISTORIC PRESERVATION
P.O. BOX 176
JEFFERSON CITY, MISSOURI 65102

IF ADDITIONAL SPACE IS NEEDED, ATTACH SEPARATE SHEET(S) TO THIS FORM

48. DATE

49. REVISION DATE(S)

409

MISSOURI OFFICE OF HISTORIC PRESERVATION
ARCHITECTURAL/HISTORIC INVENTORY SURVEY FORM

SC-AS-001-026

. NO. 295

. COUNTY

. LOCATION OF NEGATIVES

4. PRESENT LOCAL NAME(S) OR DESIGNATION(S)

5. OTHER NAME(S)

. SPECIFIC LEGAL LOCATION
TOWNSHIP ____ RANGE ____ SECTION ____
IF CITY OR TOWN, STREET ADDRESS
1423 North Second Street

. CITY OR TOWN IF RURAL, VICINITY

. DESCRIPTION OF LOCATION

9. COORDINATES UTM
LAT
LONG

10. SITE( ) STRUCTURE( )
BUILDING( ) OBJECT( )

11. ON NATIONAL REGISTER YES( ) NO( )

12. IS IT ELIGIBLE YES( ) NO( )

13. PART OF ESTAB. DISTRICT YES( ) NO( )

14. DISTRICT POTENTIAL YES( ) NO( )

15. NAME OF ESTABLISHED DISTRICT

16. THEMATIC CATEGORY

17. DATE(S) OR PERIOD
c. 1890

18. STYLE OR DESIGN

19. ARCHITECT OR ENGINEER

20. CONTRACTOR OR BUILDER

21. ORIGINAL USE, IF APPARENT

22. PRESENT USE

23. OWNERSHIP PUBLIC ( ) PRIVATE ( )

24. OWNER'S NAME AND ADDRESS IF KNOWN

25. OPEN TO PUBLIC YES( ) NO ( )

26. LOCAL CONTACT PERSON OR ORGANIZATION

27. OTHER SURVEY IN WHICH INCLUDED

28. NO. OF STORIES 2

29. BASEMENT YES( ) NO ( )

30. FOUNDATION MATERIAL

31. WALL CONSTRUCTION
frame

32. ROOF TYPE & MATERIAL
gable/asphalt

33. NO. OF BAYS
FRONT 2 SIDE 2

34. WALL TREATMENT

35. PLAN SHAPE

36. CHANGES (EXPLAIN IN NO.42) ADDITION( ) ALTERED ( ) MOVED ( )

37. CONDITION
INTERIOR ____
EXTERIOR ____

38. PRESERVATION UNDERWAY YES( ) NO( )

39. ENDANGERED BY WHAT YES ( ) NO( )

40. VISIBLE FROM PUBLIC ROAD YES( ) NO( )

41. DISTANCE FORM AND FRONTAGE ON ROAD

42. FURTHER DESCRIPTION OF IMPORTANT FEATURES

PHOTO MUST BE PROVIDED

43. HISTORY AND SIGNIFICANCE
Owned by Thomas Cleary on the 1905 plat map.

44. DESCRIPTION OF ENVIRONMENT AND OUTBUILDINGS

45. SOURCES OF INFORMATION

46. PREPARED BY

47. ORGANIZATION

48. DATE

49. REVISION DATE(S)

RETURN THIS FORM WHEN COMPLETED TO: OFFICE OF HISTORIC PRESERVATION
P.O. BOX 176
JEFFERSON CITY, MISSOURI 65102

IF ADDITIONAL SPACE IS NEEDED, ATTACH SEPARATE SHEET(S) TO THIS FORM

MISSOURI OFFICE OF HISTORIC PRESERVATION
ARCHITECTURAL/HISTORIC INVENTORY SURVEY FORM

SC-AS-001-027

1. NO. 87

2. COUNTY

3. LOCATION OF NEGATIVES

4. PRESENT LOCAL NAME(S) OR DESIGNATION(S)

5. OTHER NAME(S)

6. SPECIFIC LEGAL LOCATION
TOWNSHIP ___ RANGE ___ SECTION ___
IF CITY OR TOWN, STREET ADDRESS
316 South Second Street

7. CITY OR TOWN IF RURAL, VICINITY
St. Charles

8. DESCRIPTION OF LOCATION

9. COORDINATES UTM
LAT
LONG

10. SITE( ) STRUCTURE( )
BUILDING( ) OBJECT( )

11. ON NATIONAL REGISTER YES( ) NO( )

12. IS IT ELIGIBLE YES( ) NO( )

13. PART OF ESTAB. DISTRICT YES( ) NO( )

14. DISTRICT POTENTIAL YES( ) NO( )

15. NAME OF ESTABLISHED DISTRICT

16. THEMATIC CATEGORY

17. DATE(S) OR PERIOD

18. STYLE OR DESIGN

19. ARCHITECT OR ENGINEER

20. CONTRACTOR OR BUILDER

21. ORIGINAL USE, IF APPARENT

22. PRESENT USE

23. OWNERSHIP PUBLIC ( ) PRIVATE ( )

24. OWNER'S NAME AND ADDRESS IF KNOWN

25. OPEN TO PUBLIC YES( ) NO ( )

26. LOCAL CONTACT PERSON OR ORGANIZATION

27. OTHER SURVEY IN WHICH INCLUDED

28. NO. OF STORIES 1½

29. BASEMENT YES(X) NO ( )

30. FOUNDATION MATERIAL
stone

31. WALL CONSTRUCTION
brick

32. ROOF TYPE & MATERIAL
x-gable; asph. shingles

33. NO. OF BAYS
FRONT 2 SIDE N/A

34. WALL TREATMENT
b&d brick

35. PLAN SHAPE

36. CHANGES (EXPLAIN IN NO.42) ADDITION( ) ALTERED ( ) MOVED ( )

37. CONDITION
INTERIOR ___
EXTERIOR ___

38. PRESERVATION UNDERWAY YES( ) NO( )

39. ENDANGERED BY WHAT YES ( ) NO( )

40. VISIBLE FROM PUBLIC ROAD YES( ) NO( )

41. DISTANCE FORM AND FRONTAGE ON ROAD

42. FURTHER DESCRIPTION OF IMPORTANT FEATURES First story, bay window in south bay. multi-plnar facade (side bays - closed)

PHOTO MUST BE PROVIDED

43. HISTORY AND SIGNIFICANCE
Owned by Machens" in 1875.

44. DESCRIPTION OF ENVIRONMENT AND OUTBUILDINGS

45. SOURCES OF INFORMATION
Visit tosite; 1875 Atlas.

46. PREPARED BY
M. Stiritz/D. Wafer

47. ORGANIZATION

RETURN THIS FORM WHEN COMPLETED TO: OFFICE OF HISTORIC PRESERVATION
P.O. BOX 176
JEFFERSON CITY, MISSOURI 65102

IF ADDITIONAL SPACE IS NEEDED, ATTACH SEPARATE SHEET(S) TO THIS FORM

48. DATE

49. REVISION DATE(S)

MISSOURI OFFICE OF HISTORIC PRESERVATION
ARCHITECTURAL/HISTORIC INVENTORY SURVEY FORM

SC-AS-001-028

1. NO. 86
2. COUNTY
3. LOCATION OF NEGATIVES
4. PRESENT LOCAL NAME(S) OR DESIGNATION(S)
5. OTHER NAME(S)
6. SPECIFIC LEGAL LOCATION
TOWNSHIP RANGE SECTION ____
IF CITY OR TOWN, STREET ADDRESS
320 South Second Street
7. CITY OR TOWN IF RURAL, VICINITY
8. DESCRIPTION OF LOCATION
9. COORDINATES UTM
LAT
LONG
10. SITE( ) STRUCTURE( )
BUILDING( ) OBJECT( )
11. ON NATIONAL REGISTER YES( ) NO( )
12. IS IT ELIGIBLE YES( ) NO( )
13. PART OF ESTAB. DISTRICT YES( ) NO( )
14. DISTRICT POTENTIAL YES( ) NO( )
15. NAME OF ESTABLISHED DISTRICT
16. THEMATIC CATEGORY
17. DATE(S) OR PERIOD
c. 1860
18. STYLE OR DESIGN
19. ARCHITECT OR ENGINEER
20. CONTRACTOR OR BUILDER
21. ORIGINAL USE, IF APPARENT
22. PRESENT USE
23. OWNERSHIP PUBLIC ( ) PRIVATE ( )
24. OWNER'S NAME AND ADDRESS IF KNOWN
25. OPEN TO PUBLIC YES( ) NO ( )
26. LOCAL CONTACT PERSON OR ORGANIZATION
27. OTHER SURVEY IN WHICH INCLUDED
28. NO.OF STORIES 1½
29. BASEMENT YES(X) NO ( )
30. FOUNDATION MATERIAL
31. WALL CONSTRUCTION
brick
32. ROOF TYPE & MATERIAL
gable/asphalt
33. NO. OF BAYS
FRONT 3 SIDE 2
34. WALL TREATMENT
painted
35. PLAN SHAPE
36. CHANGES (EXPLAIN IN NO.42) ADDITION( ) ALTERED ( ) MOVED ( )
37. CONDITION
INTERIOR ____
EXTERIOR ____
38. PRESERVATION UNDERWAY YES( ) NO( )
39. ENDANGERED BY WHAT YES ( ) NO( )
40. VISIBLE FROM PUBLIC ROAD YES( ) NO( )
41. DISTANCE FORM AND FRONTAGE ON ROAD
42. FURTHER DESCRIPTION OF IMPORTANT FEATURES
PHOTO MUST BE PROVIDED
43. HISTORY AND SIGNIFICANCE
Possibly on the 1869 Bird's Eye View (rear view).
44. DESCRIPTION OF ENVIRONMENT AND OUTBUILDINGS
45. SOURCES OF INFORMATION
46. PREPARED BY
M. Stiritz
47. ORGANIZATION
48. DATE
49. REVISION DATE(S)

RETURN THIS FORM WHEN COMPLETED TO: OFFICE OF HISTORIC PRESERVATION
P.O. BOX 176
JEFFERSON CITY, MISSOURI 65102

IF ADDITIONAL SPACE IS NEEDED, ATTACH SEPARATE SHEET(S) TO THIS FORM

120

MISSOURI OFFICE OF HISTORIC PRESERVATION
ARCHITECTURAL/HISTORIC INVENTORY SURVEY FORM

SC-AS-001-029

1. NO. 95
2. COUNTY
3. LOCATION OF NEGATIVES
4. PRESENT LOCAL NAME(S) OR DESIGNATION(S)
5. OTHER NAME(S)
6. SPECIFIC LEGAL LOCATION
TOWNSHIP RANGE SECTION
IF CITY OR TOWN, STREET ADDRESS
324 South Second
7. CITY OR TOWN IF RURAL, VICINITY
St. Charles
8. DESCRIPTION OF LOCATION
9. COORDINATES UTM
LAT
LONG
10. SITE( ) STRUCTURE( )
BUILDING( ) OBJECT( )
11. ON NATIONAL REGISTER YES( ) NO( )
12. IS IT ELIGIBLE YES( ) NO( )
13. PART OF ESTAB. DISTRICT YES( ) NO( )
14. DISTRICT POTENTIAL YES( ) NO( )
15. NAME OF ESTABLISHED DISTRICT
16. THEMATIC CATEGORY
17. DATE(S) OR PERIOD
18. STYLE OR DESIGN
19. ARCHITECT OR ENGINEER
20. CONTRACTOR OR BUILDER
21. ORIGINAL USE, IF APPARENT
22. PRESENT USE
23. OWNERSHIP PUBLIC ( ) PRIVATE ( )
24. OWNER'S NAME AND ADDRESS IF KNOWN
25. OPEN TO PUBLIC YES( ) NO ( )
26. LOCAL CONTACT PERSON OR ORGANIZATION
27. OTHER SURVEY IN WHICH INCLUDED
28. NO. OF STORIES 1½
29. BASEMENT YES(X) NO ( )
30. FOUNDATION MATERIAL
stone
31. WALL CONSTRUCTION
brick
32. ROOF TYPE & MATERIAL
side gable/asph. shingles
33. NO. OF BAYS
FRONT 3 SIDE 2
34. WALL TREATMENT
P&D brick
35. PLAN SHAPE
36. CHANGES (EXPLAIN IN NO.42) ADDITION( ) ALTERED ( ) MOVED ( )
37. CONDITION
INTERIOR
EXTERIOR
38. PRESERVATION UNDERWAY YES( ) NO( )
39. ENDANGERED BY WHAT YES ( ) NO( )
40. VISIBLE FROM PUBLIC ROAD YES( ) NO( )
41. DISTANCE FORM AND FRONTAGE ON ROAD

42. FURTHER DESCRIPTION OF IMPORTANT FEATURES
Paired chimneys, seq arched windows and door, large dormer; brick dentils @ cornice.

PHOTO MUST BE PROVIDED

43. HISTORY AND SIGNIFICANCE

44. DESCRIPTION OF ENVIRONMENT AND OUTBUILDINGS

45. SOURCES OF INFORMATION
Visit to site; 1875 Atlas; 1869 Bird's Eye View

46. PREPARED BY
M. Stiritz/D. Wafer
47. ORGANIZATION

RETURN THIS FORM WHEN COMPLETED TO: OFFICE OF HISTORIC PRESERVATION
P.O. BOX 176
JEFFERSON CITY, MISSOURI 65102

IF ADDITIONAL SPACE IS NEEDED, ATTACH SEPARATE SHEET(S) TO THIS FORM

48. DATE
49. REVISION DATE(S)

MISSOURI OFFICE OF HISTORIC PRESERVATION
ARCHITECTURAL/HISTORIC INVENTORY SURVEY FORM

SC-AS-001-030

1. NO. 84

2. COUNTY

3. LOCATION OF NEGATIVES

4. PRESENT LOCAL NAME(S) OR DESIGNATION(S)

5. OTHER NAME(S)

6. SPECIFIC LEGAL LOCATION
TOWNSHIP ___ RANGE ___ SECTION ___
IF CITY OR TOWN, STREET ADDRESS
330 South Second Street

7. CITY OR TOWN IF RURAL, VICINITY
St. Charles

8. DESCRIPTION OF LOCATION

9. COORDINATES UTM
LAT
LONG

10. SITE( ) STRUCTURE( )
BUILDING( ) OBJECT( )

11. ON NATIONAL REGISTER YES( ) NO( )

12. IS IT ELIGIBLE YES( ) NO( )

13. PART OF ESTAB. DISTRICT YES( ) NO( )

14. DISTRICT POTENTIAL YES( ) NO( )

15. NAME OF ESTABLISHED DISTRICT

16. THEMATIC CATEGORY

17. DATE(S) OR PERIOD

18. STYLE OR DESIGN

19. ARCHITECT OR ENGINEER

20. CONTRACTOR OR BUILDER

21. ORIGINAL USE, IF APPARENT

22. PRESENT USE

23. OWNERSHIP PUBLIC ( ) PRIVATE ( )

24. OWNER'S NAME AND ADDRESS IF KNOWN

25. OPEN TO PUBLIC YES( ) NO ( )

26. LOCAL CONTACT PERSON OR ORGANIZATION

27. OTHER SURVEY IN WHICH INCLUDED

28. NO. OF STORIES 1½

29. BASEMENT YES(X) NO ( )

30. FOUNDATION MATERIAL
stone

31. WALL CONSTRUCTION
brick

32. ROOF TYPE & MATERIAL
side gable/asph. shingles

33. NO. OF BAYS FRONT 3 SIDE 2

34. WALL TREATMENT
p&d brick

35. PLAN SHAPE

36. CHANGES (EXPLAIN IN NO.42) ADDITION( ) ALTERED ( ) MOVED ( )

37. CONDITION
INTERIOR ___
EXTERIOR ___

38. PRESERVATION UNDERWAY YES( ) NO( )

39. ENDANGERED BY WHAT YES ( ) NO( )

40. VISIBLE FROM PUBLIC ROAD YES( ) NO( )

41. DISTANCE FORM AND FRONTAGE ON ROAD

42. FURTHER DESCRIPTION OF IMPORTANT FEATURES Single row seg. arches; "gingerbread" trim @ front porch, oversize front gabled dormer.

PHOTO MUST BE PROVIDED

43. HISTORY AND SIGNIFICANCE

44. DESCRIPTION OF ENVIRONMENT AND OUTBUILDINGS

45. SOURCES OF INFORMATION

46. PREPARED BY
M. Stiritz/D. Wafer

47. ORGANIZATION

48. DATE

49. REVISION DATE(S)

RETURN THIS FORM WHEN COMPLETED TO: OFFICE OF HISTORIC PRESERVATION
P.O. BOX 176
JEFFERSON CITY, MISSOURI 65102

IF ADDITIONAL SPACE IS NEEDED, ATTACH SEPARATE SHEET(S) TO THIS FORM

MISSOURI OFFICE OF HISTORIC PRESERVATION
ARCHITECTURAL/HISTORIC INVENTORY SURVEY FORM

SC-AS-001-031

1. NO. 64

2. COUNTY

3. LOCATION OF NEGATIVES

4. PRESENT LOCAL NAME(S) OR DESIGNATION(S)

5. OTHER NAME(S)

6. SPECIFIC LEGAL LOCATION
TOWNSHIP ___ RANGE ___ SECTION ___
IF CITY OR TOWN, STREET ADDRESS
400 S. Second Street

7. CITY OR TOWN IF RURAL, VICINITY

8. DESCRIPTION OF LOCATION

9. COORDINATES UTM
LAT
LONG

10. SITE( ) STRUCTURE( )
BUILDING( ) OBJECT( )

11. ON NATIONAL REGISTER YES( ) NO( )

12. IS IT ELIGIBLE YES( ) NO( )

13. PART OF ESTAB. DISTRICT YES( ) NO( )

14. DISTRICT POTENTIAL YES( ) NO( )

15. NAME OF ESTABLISHED DISTRICT

16. THEMATIC CATEGORY

17. DATE(S) OR PERIOD
c. 1890

18. STYLE OR DESIGN

19. ARCHITECT OR ENGINEER

20. CONTRACTOR OR BUILDER

21. ORIGINAL USE, IF APPARENT

22. PRESENT USE

23. OWNERSHIP PUBLIC ( ) PRIVATE ( )

24. OWNER'S NAME AND ADDRESS IF KNOWN

25. OPEN TO PUBLIC YES( ) NO ( )

26. LOCAL CONTACT PERSON OR ORGANIZATION

27. OTHER SURVEY IN WHICH INCLUDED

28. NO. OF STORIES 1½

29. BASEMENT YES(X) NO ( )

30. FOUNDATION MATERIAL
stone

31. WALL CONSTRUCTION
brick

32. ROOF TYPE & MATERIAL
gable

33. NO. OF BAYS
FRONT 4 SIDE 2

34. WALL TREATMENT

35. PLAN SHAPE

36. CHANGES (EXPLAIN IN NO.42) ADDITION( ) ALTERED ( ) MOVED ( )

37. CONDITION
INTERIOR ___
EXTERIOR ___

38. PRESERVATION UNDERWAY YES( ) NO( )

39. ENDANGERED BY WHAT YES ( ) NO( )

40. VISIBLE FROM PUBLIC ROAD YES( ) NO( )

41. DISTANCE FORM AND FRONTAGE ON ROAD

42. FURTHER DESCRIPTION OF IMPORTANT FEATURES

PHOTO MUST BE PROVIDED

43. HISTORY AND SIGNIFICANCE
Does not appear on the 1886 Sanborn map. Owned by F. Boschert on the 1905 plat.

44. DESCRIPTION OF ENVIRONMENT AND OUTBUILDINGS

45. SOURCES OF INFORMATION

46. PREPARED BY
M. Stiritz

47. ORGANIZATION

48. DATE

49. REVISION DATE(S)

RETURN THIS FORM WHEN COMPLETED TO: OFFICE OF HISTORIC PRESERVATION
P.O. BOX 176
JEFFERSON CITY, MISSOURI 65102

IF ADDITIONAL SPACE IS NEEDED, ATTACH SEPARATE SHEET(S) TO THIS FORM

S. SECOND STR
JACKSON
ONE WAY

MISSOURI OFFICE OF HISTORIC PRESERVATION
ARCHITECTURAL/HISTORIC INVENTORY SURVEY FORM

SC-AS-001-032

1. NO. 63

2. COUNTY

3. LOCATION OF NEGATIVES

4. PRESENT LOCAL NAME(S) OR DESIGNATION(S)

5. OTHER NAME(S)

6. SPECIFIC LEGAL LOCATION
TOWNSHIP ___ RANGE ___ SECTION ___
IF CITY OR TOWN, STREET ADDRESS
408 South Second Street

7. CITY OR TOWN IF RURAL, VICINITY
St. Charles

8. DESCRIPTION OF LOCATION

9. COORDINATES UTM
LAT
LONG

10. SITE( ) STRUCTURE( )
BUILDING( ) OBJECT( )

11. ON NATIONAL REGISTER YES( ) NO( )

12. IS IT ELIGIBLE YES( ) NO( )

13. PART OF ESTAB. DISTRICT YES( ) NO( )

14. DISTRICT POTENTIAL YES( ) NO( )

15. NAME OF ESTABLISHED DISTRICT

16. THEMATIC CATEGORY

17. DATE(S) OR PERIOD
after 1875

18. STYLE OR DESIGN

19. ARCHITECT OR ENGINEER

20. CONTRACTOR OR BUILDER

21. ORIGINAL USE, IF APPARENT

22. PRESENT USE

23. OWNERSHIP PUBLIC ( ) PRIVATE ( )

24. OWNER'S NAME AND ADDRESS IF KNOWN

25. OPEN TO PUBLIC YES( ) NO ( )

26. LOCAL CONTACT PERSON OR ORGANIZATION

27. OTHER SURVEY IN WHICH INCLUDED

28. NO. OF STORIES 1½

29. BASEMENT YES(X) NO ( )

30. FOUNDATION MATERIAL
stone

31. WALL CONSTRUCTION
brick

32. ROOF TYPE & MATERIAL
side gable/asph. shingles

33. NO. OF BAYS
FRONT 3 SIDE 2

34. WALL TREATMENT
brick

35. PLAN SHAPE

36. CHANGES (EXPLAIN IN NO.42) ADDITION( ) ALTERED ( ) MOVED ( )

37. CONDITION
INTERIOR ___
EXTERIOR ___

38. PRESERVATION UNDERWAY YES( ) NO( )

39. ENDANGERED BY WHAT YES ( ) NO( )

40. VISIBLE FROM PUBLIC ROAD YES( ) NO( )

41. DISTANCE FORM AND FRONTAGE ON ROAD

42. FURTHER DESCRIPTION OF IMPORTANT FEATURES
Step side gable roof with corbeled cornice; gabled, centered, dormer; 2/2 seg. arched windows.

PHOTO MUST BE PROVIDED

43. HISTORY AND SIGNIFICANCE
West ½ & N½ of block owned by Hollrah Machens in 1875.

44. DESCRIPTION OF ENVIRONMENT AND OUTBUILDINGS

45. SOURCES OF INFORMATION
Visit to site; 1875 Atlas

46. PREPARED BY
M. Stiritz/D. Wafer

47. ORGANIZATION

48. DATE

49. REVISION DATE(S)

RETURN THIS FORM WHEN COMPLETED TO: OFFICE OF HISTORIC PRESERVATION
P.O. BOX 176
JEFFERSON CITY, MISSOURI 65102

IF ADDITIONAL SPACE IS NEEDED, ATTACH SEPARATE SHEET(S) TO THIS FORM

MISSOURI OFFICE OF HISTORIC PRESERVATION
ARCHITECTURAL/HISTORIC INVENTORY SURVEY FORM

SC-AS-001-033

1. NO. 62

2. COUNTY

3. LOCATION OF NEGATIVES

4. PRESENT LOCAL NAME(S) OR DESIGNATION(S)

5. OTHER NAME(S)

6. SPECIFIC LEGAL LOCATION
TOWNSHIP RANGE SECTION ____
IF CITY OR TOWN, STREET ADDRESS
410-12 South Second Street

7. CITY OR TOWN IF RURAL, VICINITY
St. Charles

8. DESCRIPTION OF LOCATION

9. COORDINATES UTM
LAT
LONG

10. SITE( ) STRUCTURE( )
BUILDING( ) OBJECT( )

11. ON NATIONAL REGISTER YES( ) NO( )

12. IS IT ELIGIBLE YES( ) NO( )

13. PART OF ESTAB. DISTRICT YES( ) NO( )

14. DISTRICT POTENTIAL YES( ) NO( )

15. NAME OF ESTABLISHED DISTRICT

16. THEMATIC CATEGORY

17. DATE(S) OR PERIOD
after 1875

18. STYLE OR DESIGN

19. ARCHITECT OR ENGINEER

20. CONTRACTOR OR BUILDER

21. ORIGINAL USE, IF APPARENT

22. PRESENT USE

23. OWNERSHIP PUBLIC ( ) PRIVATE ( )

24. OWNER'S NAME AND ADDRESS IF KNOWN

25. OPEN TO PUBLIC YES( ) NO ( )

26. LOCAL CONTACT PERSON OR ORGANIZATION

27. OTHER SURVEY IN WHICH INCLUDED

28. NO. OF STORIES 1½

29. BASEMENT YES(X) NO ( )

30. FOUNDATION MATERIAL
stone

31. WALL CONSTRUCTION
brick

32. ROOF TYPE & MATERIAL
side gable/asph. shingles

33. NO. OF BAYS
FRONT 6 SIDE 2

34. WALL TREATMENT
brick

35. PLAN SHAPE

36. CHANGES (EXPLAIN IN NO.42) ADDITION( ) ALTERED ( ) MOVED ( )

37. CONDITION
INTERIOR
EXTERIOR

38. PRESERVATION UNDERWAY YES( ) NO( )

39. ENDANGERED BY WHAT YES ( ) NO( )

40. VISIBLE FROM PUBLIC ROAD YES( ) NO( )

41. DISTANCE FORM AND FRONTAGE ON ROAD

42. FURTHER DESCRIPTION OF IMPORTANT FEATURES Brick/dentil cornice; and win gabled dormers, seg. arched windows.

PHOTO MUST BE PROVIDED

43. HISTORY AND SIGNIFICANCE W½ of CB 28 owned by Hollrah & Machens in 1875.

44. DESCRIPTION OF ENVIRONMENT AND OUTBUILDINGS

45. SOURCES OF INFORMATION
Visit to site;

46. PREPARED BY
M. M. Stiritz/D. Wafer

47. ORGANIZATION

RETURN THIS FORM WHEN COMPLETED TO: OFFICE OF HISTORIC PRESERVATION
P.O. BOX 176
JEFFERSON CITY, MISSOURI 65102

IF ADDITIONAL SPACE IS NEEDED, ATTACH SEPARATE SHEET(S) TO THIS FORM

48. DATE

49. REVISION DATE(S)

MISSOURI OFFICE OF HISTORIC PRESERVATION
ARCHITECTURAL/HISTORIC INVENTORY SURVEY FORM

SC-AS-001-034

1. NO. 66
2. COUNTY
3. LOCATION OF NEGATIVES
4. PRESENT LOCAL NAME(S) OR DESIGNATION(S)
5. OTHER NAME(S)
6. SPECIFIC LEGAL LOCATION
TOWNSHIP RANGE SECTION
IF CITY OR TOWN, STREET ADDRESS
411 South Second Street
7. CITY OR TOWN IF RURAL, VICINITY
8. DESCRIPTION OF LOCATION
9. COORDINATES UTM
LAT
LONG
10. SITE( ) STRUCTURE( )
BUILDING( ) OBJECT( )
11. ON NATIONAL REGISTER YES( ) NO( )
12. IS IT ELIGIBLE YES( ) NO( )
13. PART OF ESTAB. DISTRICT YES( ) NO( )
14. DISTRICT POTENTIAL YES( ) NO( )
15. NAME OF ESTABLISHED DISTRICT
16. THEMATIC CATEGORY
17. DATE(S) OR PERIOD
c. 1910
18. STYLE OR DESIGN
19. ARCHITECT OR ENGINEER
20. CONTRACTOR OR BUILDER
21. ORIGINAL USE, IF APPARENT
residence
22. PRESENT USE
residence
23. OWNERSHIP PUBLIC ( ) PRIVATE ( )
24. OWNER'S NAME AND ADDRESS IF KNOWN
25. OPEN TO PUBLIC YES( ) NO ( )
26. LOCAL CONTACT PERSON OR ORGANIZATION
27. OTHER SURVEY IN WHICH INCLUDED
28. NO. OF STORIES 2
29. BASEMENT YES(X) NO ( )
30. FOUNDATION MATERIAL
31. WALL CONSTRUCTION
frame
32. ROOF TYPE & MATERIAL
hipped/asphalt
33. NO. OF BAYS
FRONT 2 SIDE 2
34. WALL TREATMENT
clapboard
35. PLAN SHAPE
36. CHANGES (EXPLAIN IN NO.42) ADDITION( ) ALTERED ( ) MOVED ( )
37. CONDITION
INTERIOR
EXTERIOR
38. PRESERVATION UNDERWAY YES( ) NO( )
39. ENDANGERED BY WHAT YES ( ) NO( )
40. VISIBLE FROM PUBLIC ROAD YES( ) NO( )
41. DISTANCE FORM AND FRONTAGE ON ROAD
42. FURTHER DESCRIPTION OF IMPORTANT FEATURES
PHOTO MUST BE PROVIDED
43. HISTORY AND SIGNIFICANCE
Constructed between the 1909 & 1917 Sanborn maps.
44. DESCRIPTION OF ENVIRONMENT AND OUTBUILDINGS
45. SOURCES OF INFORMATION
46. PREPARED BY
47. ORGANIZATION
48. DATE
49. REVISION DATE(S)

RETURN THIS FORM WHEN COMPLETED TO: OFFICE OF HISTORIC PRESERVATION
P.O. BOX 176
JEFFERSON CITY, MISSOURI 65102
IF ADDITIONAL SPACE IS NEEDED, ATTACH SEPARATE SHEET(S) TO THIS FORM

MISSOURI OFFICE OF HISTORIC PRESERVATION
ARCHITECTURAL/HISTORIC INVENTORY SURVEY FORM

SC-AS-001-035

1. NO. 65
2. COUNTY
3. LOCATION OF NEGATIVES
4. PRESENT LOCAL NAME(S) OR DESIGNATION(S)
5. OTHER NAME(S)
6. SPECIFIC LEGAL LOCATION TOWNSHIP ___ RANGE ___ SECTION ___ IF CITY OR TOWN, STREET ADDRESS
417 South Second Street
7. CITY OR TOWN IF RURAL, VICINITY
8. DESCRIPTION OF LOCATION
9. COORDINATES UTM LAT LONG
10. SITE( ) BUILDING( ) STRUCTURE( ) OBJECT( )
11. ON NATIONAL REGISTER YES( ) NO( )
12. IS IT ELIGIBLE YES( ) NO( )
13. PART OF ESTAB. DISTRICT YES( ) NO( )
14. DISTRICT POTENTIAL YES( ) NO( )
15. NAME OF ESTABLISHED DISTRICT
16. THEMATIC CATEGORY
17. DATE(S) OR PERIOD
c. 1915
18. STYLE OR DESIGN
colonial revival
19. ARCHITECT OR ENGINEER
20. CONTRACTOR OR BUILDER
21. ORIGINAL USE, IF APPARENT
22. PRESENT USE
23. OWNERSHIP PUBLIC ( ) PRIVATE ( )
24. OWNER'S NAME AND ADDRESS IF KNOWN
25. OPEN TO PUBLIC YES( ) NO ( )
26. LOCAL CONTACT PERSON OR ORGANIZATION
27. OTHER SURVEY IN WHICH INCLUDED
28. NO.OF STORIES 2
29. BASEMENT YES(X) NO ( )
30. FOUNDATION MATERIAL
concrete block
31. WALL CONSTRUCTION
frame
32. ROOF TYPE & MATERIAL
pyramid/hipped
33. NO. OF BAYS FRONT 3 SIDE 2
34. WALL TREATMENT
metal clapboarding
35. PLAN SHAPE
36. CHANGES (EXPLAIN IN NO.42) ADDITION( ) ALTERED ( ) MOVED ( )
37. CONDITION INTERIOR ___ EXTERIOR ___
38. PRESERVATION UNDERWAY YES( ) NO( )
39. ENDANGERED BY WHAT YES ( ) NO( )
40. VISIBLE FROM PUBLIC ROAD YES( ) NO( )
41. DISTANCE FORM AND FRONTAGE ON ROAD

42. FURTHER DESCRIPTION OF IMPORTANT FEATURES Colonial revival with wood porch/columns double front doors-built as a 2-family.

PHOTO MUST BE PROVIDED

43. HISTORY AND SIGNIFICANCE Property owned by Aug. Diekr 1905
1st-Shawson - 1917 Sanborn

44. DESCRIPTION OF ENVIRONMENT AND OUTBUILDINGS

45. SOURCES OF INFORMATION Visit to site; old Sanborn maps.

46. PREPARED BY
M. Stiritz/D. Wafer

47. ORGANIZATION

48. DATE 1/88

49. REVISION DATE(S)

RETURN THIS FORM WHEN COMPLETED TO: OFFICE OF HISTORIC PRESERVATION
P.O. BOX 176
JEFFERSON CITY, MISSOURI 65102

IF ADDITIONAL SPACE IS NEEDED, ATTACH SEPARATE SHEET(S) TO THIS FORM

MISSOURI OFFICE OF HISTORIC PRESERVATION
ARCHITECTURAL/HISTORIC INVENTORY SURVEY FORM

SC-AS-001-036

1. NO. 61
2. COUNTY
3. LOCATION OF NEGATIVES
4. PRESENT LOCAL NAME(S) OR DESIGNATION(S)
5. OTHER NAME(S)
6. SPECIFIC LEGAL LOCATION TOWNSHIP RANGE SECTION ____ IF CITY OR TOWN, STREET ADDRESS
420-22 South Second Street
7. CITY OR TOWN IF RURAL, VICINITY
8. DESCRIPTION OF LOCATION
9. COORDINATES UTM
LAT
LONG
10. SITE( ) STRUCTURE( ) BUILDING( ) OBJECT( )
11. ON NATIONAL REGISTER YES( ) NO( )
12. IS IT ELIGIBLE YES( ) NO( )
13. PART OF ESTAB. DISTRICT YES( ) NO( )
14. DISTRICT POTENTIAL YES( ) NO( )
15. NAME OF ESTABLISHED DISTRICT
16. THEMATIC CATEGORY
17. DATE(S) OR PERIOD
c. 1895
18. STYLE OR DESIGN
19. ARCHITECT OR ENGINEER
20. CONTRACTOR OR BUILDER
21. ORIGINAL USE, IF APPARENT
22. PRESENT USE
23. OWNERSHIP PUBLIC ( ) PRIVATE ( )
24. OWNER'S NAME AND ADDRESS IF KNOWN
25. OPEN TO PUBLIC YES( ) NO ( )
26. LOCAL CONTACT PERSON OR ORGANIZATION
27. OTHER SURVEY IN WHICH INCLUDED
28. NO.OF STORIES 1½
29. BASEMENT YES(XX) NO ( )
30. FOUNDATION MATERIAL
stone
31. WALL CONSTRUCTION
brick
32. ROOF TYPE & MATERIAL
gable-asphalt
33. NO. OF BAYS FRONT 3 SIDE 1
34. WALL TREATMENT
35. PLAN SHAPE
36. CHANGES (EXPLAIN IN NO.42) ADDITION(X) ALTERED ( ) MOVED ( )
37. CONDITION INTERIOR ____ EXTERIOR ____
38. PRESERVATION UNDERWAY YES( ) NO( )
39. ENDANGERED BY WHAT YES ( ) NO( )
40. VISIBLE FROM PUBLIC ROAD YES( ) NO( )
41. DISTANCE FORM AND FRONTAGE ON ROAD

42. FURTHER DESCRIPTION OF IMPORTANT FEATURES
The one-story, hipped roof bay on the primary facade was added between the 1900 & 1909 Sanborn maps.

PHOTO MUST BE PROVIDED

43. HISTORY AND SIGNIFICANCE
Constructed between the 1886 & 1900 Sanborn maps.

44. DESCRIPTION OF ENVIRONMENT AND OUTBUILDINGS

45. SOURCES OF INFORMATION

46. PREPARED BY

47. ORGANIZATION

48. DATE

49. REVISION DATE(S)

RETURN THIS FORM WHEN COMPLETED TO: OFFICE OF HISTORIC PRESERVATION
P.O. BOX 176
JEFFERSON CITY, MISSOURI 65102

IF ADDITIONAL SPACE IS NEEDED, ATTACH SEPARATE SHEET(S) TO THIS FORM

MISSOURI OFFICE OF HISTORIC PRESERVATION
ARCHITECTURAL/HISTORIC INVENTORY SURVEY FORM

SC-AS-001-037

1. NO. 60
2. COUNTY
3. LOCATION OF NEGATIVES
4. PRESENT LOCAL NAME(S) OR DESIGNATION(S)
5. OTHER NAME(S)
6. SPECIFIC LEGAL LOCATION
TOWNSHIP RANGE SECTION ____
IF CITY OR TOWN, STREET ADDRESS
426-428 S. Second Street
7. CITY OR TOWN IF RURAL, VICINITY
8. DESCRIPTION OF LOCATION
9. COORDINATES UTM
LAT
LONG
10. SITE( ) STRUCTURE( )
BUILDING( ) OBJECT( )
11. ON NATIONAL REGISTER YES( ) NO( )
12. IS IT ELIGIBLE YES( ) NO( )
13. PART OF ESTAB. DISTRICT YES( ) NO( )
14. DISTRICT POTENTIAL YES( ) NO( )
15. NAME OF ESTABLISHED DISTRICT
16. THEMATIC CATEGORY
17. DATE(S) OR PERIOD
c. 1895
18. STYLE OR DESIGN
19. ARCHITECT OR ENGINEER
20. CONTRACTOR OR BUILDER
21. ORIGINAL USE, IF APPARENT
22. PRESENT USE
23. OWNERSHIP PUBLIC ( ) PRIVATE ( )
24. OWNER'S NAME AND ADDRESS IF KNOWN
25. OPEN TO PUBLIC YES( ) NO ( )
26. LOCAL CONTACT PERSON OR ORGANIZATION
27. OTHER SURVEY IN WHICH INCLUDED
28. NO. OF STORIES
29. BASEMENT YES( ) NO ( )
30. FOUNDATION MATERIAL
31. WALL CONSTRUCTION
32. ROOF TYPE & MATERIAL
33. NO. OF BAYS FRONT SIDE
34. WALL TREATMENT
35. PLAN SHAPE
36. CHANGES (EXPLAIN IN NO.42) ADDITION( ) ALTERED ( ) MOVED ( )
37. CONDITION INTERIOR ____ EXTERIOR ____
38. PRESERVATION UNDERWAY YES( ) NO( )
39. ENDANGERED BY WHAT YES ( ) NO( )
40. VISIBLE FROM PUBLIC ROAD YES( ) NO( )
41. DISTANCE FORM AND FRONTAGE ON ROAD
42. FURTHER DESCRIPTION OF IMPORTANT FEATURES

PHOTO MUST BE PROVIDED

43. HISTORY AND SIGNIFICANCE
Constructed between the 1886 & 1900 Sanborn maps. House was owned by E. Graf on the 1905 plat.

44. DESCRIPTION OF ENVIRONMENT AND OUTBUILDINGS

45. SOURCES OF INFORMATION
46. PREPARED BY
M. Stiritz
47. ORGANIZATION
48. DATE
49. REVISION DATE(S)

RETURN THIS FORM WHEN COMPLETED TO: OFFICE OF HISTORIC PRESERVATION
P.O. BOX 176
JEFFERSON CITY, MISSOURI 65102

IF ADDITIONAL SPACE IS NEEDED, ATTACH SEPARATE SHEET(S) TO THIS FORM

MISSOURI OFFICE OF HISTORIC PRESERVATION
ARCHITECTURAL/HISTORIC INVENTORY SURVEY FORM

SC-AS-001-038

NO. 59

COUNTY

LOCATION OF NEGATIVES

4. PRESENT LOCAL NAME(S) OR DESIGNATION(S)

5. OTHER NAME(S)

SPECIFIC LEGAL LOCATION
TOWNSHIP RANGE SECTION
IF CITY OR TOWN, STREET ADDRESS
500 South Second Street

CITY OR TOWN IF RURAL, VICINITY

DESCRIPTION OF LOCATION

COORDINATES UTM
LAT
LONG

SITE( ) STRUCTURE( )
BUILDING( ) OBJECT( )

ON NATIONAL REGISTER YES( ) NO( )

12. IS IT ELIGIBLE YES( ) NO( )

PART OF ESTAB. DISTRICT YES( ) NO( )

14. DISTRICT POTENTIAL YES( ) NO( )

NAME OF ESTABLISHED DISTRICT

16. THEMATIC CATEGORY

17. DATE(S) OR PERIOD
c. 1859

18. STYLE OR DESIGN

19. ARCHITECT OR ENGINEER

20. CONTRACTOR OR BUILDER

21. ORIGINAL USE, IF APPARENT
residence

22. PRESENT USE
residence

23. OWNERSHIP PUBLIC ( ) PRIVATE ( )

24. OWNER'S NAME AND ADDRESS IF KNOWN

25. OPEN TO PUBLIC YES( ) NO ( )

26. LOCAL CONTACT PERSON OR ORGANIZATION

27. OTHER SURVEY IN WHICH INCLUDED

28. NO. OF STORIES 2

29. BASEMENT YES(X) NO ( )

30. FOUNDATION MATERIAL
stone

31. WALL CONSTRUCTION
brick

32. ROOF TYPE & MATERIAL
hipped/asphalt

33. NO. OF BAYS
FRONT 3 SIDE

34. WALL TREATMENT
painted

35. PLAN SHAPE

36. CHANGES (EXPLAIN IN NO.42) ADDITION( ) ALTERED ( ) MOVED ( )

37. CONDITION
INTERIOR
EXTERIOR

38. PRESERVATION UNDERWAY YES( ) NO( )

39. ENDANGERED BY WHAT YES ( ) NO( )

40. VISIBLE FROM PUBLIC ROAD YES( ) NO( )

41. DISTANCE FORM AND FRONTAGE ON ROAD

FURTHER DESCRIPTION OF IMPORTANT FEATURES The primary elevation (shown in photo) faces east; the rear elevation fronts on Second St. House features stone lintels & front door @ fanlight & side lights.

PHOTO MUST BE PROVIDED

HISTORY AND SIGNIFICANCE The house appears on the 1869 Bird's Eye View. The 1875 Atlas shows the western half of the city block in which the house stands owned by the John Paule estate. A tailor by trade, Paule emigrated from Alsace in 1838 setting just in Pittsburg; by the mid-1840's he was living in MO. 1859 is the first year Paule is assessed for this property, 240 frt feet x 150, valued at $4,000.00

DESCRIPTION OF ENVIRONMENT AND OUTBUILDINGS

SOURCES OF INFORMATION History of St. Charles, Montgomery & Warren Counties, Missouri, pp. 423-24

46. PREPARED BY

47. ORGANIZATION

RETURN THIS FORM WHEN COMPLETED TO: OFFICE OF HISTORIC PRESERVATION
P.O. BOX 176
JEFFERSON CITY, MISSOURI 65102

IF ADDITIONAL SPACE IS NEEDED, ATTACH SEPARATE SHEET(S) TO THIS FORM

48. DATE

49. REVISION DATE(S)

MISSOURI OFFICE OF HISTORIC PRESERVATION
ARCHITECTURAL/HISTORIC INVENTORY SURVEY FORM

SC-AS-001-039

1. NO. 58A
2. COUNTY
3. LOCATION OF NEGATIVES
4. PRESENT LOCAL NAME(S) OR DESIGNATION(S)
5. OTHER NAME(S)
6. SPECIFIC LEGAL LOCATION
TOWNSHIP ____ RANGE ____ SECTION ____
IF CITY OR TOWN, STREET ADDRESS
507 S. Second Street
7. CITY OR TOWN IF RURAL, VICINITY
St. Charles
8. DESCRIPTION OF LOCATION
9. COORDINATES UTM
LAT
LONG
10. SITE( ) STRUCTURE( )
BUILDING( ) OBJECT( )
11. ON NATIONAL REGISTER YES( ) NO( )
12. IS IT ELIGIBLE YES( ) NO( )
13. PART OF ESTAB. DISTRICT YES( ) NO( )
14. DISTRICT POTENTIAL YES( ) NO( )
15. NAME OF ESTABLISHED DISTRICT
16. THEMATIC CATEGORY
17. DATE(S) OR PERIOD
18. STYLE OR DESIGN
19. ARCHITECT OR ENGINEER
20. CONTRACTOR OR BUILDER
21. ORIGINAL USE, IF APPARENT
22. PRESENT USE
23. OWNERSHIP PUBLIC ( ) PRIVATE ( )
24. OWNER'S NAME AND ADDRESS IF KNOWN
25. OPEN TO PUBLIC YES( ) NO ( )
26. LOCAL CONTACT PERSON OR ORGANIZATION
27. OTHER SURVEY IN WHICH INCLUDED
28. NO.OF STORIES 1½
29. BASEMENT YES(X) NO ( )
30. FOUNDATION MATERIAL
stone
31. WALL CONSTRUCTION
brick
32. ROOF TYPE & MATERIAL
side gable/asph. shingle
33. NO. OF BAYS FRONT 4 SIDE 2
34. WALL TREATMENT
brick
35. PLAN SHAPE
36. CHANGES (EXPLAIN IN NO.42) ADDITION( ) ALTERED ( ) MOVED ( )
37. CONDITION
INTERIOR ____
EXTERIOR ____
38. PRESERVATION UNDERWAY YES( ) NO( )
39. ENDANGERED BY WHAT YES ( ) NO( )
40. VISIBLE FROM PUBLIC ROAD YES( ) NO( )
41. DISTANCE FORM AND FRONTAGE ON ROAD

42. FURTHER DESCRIPTION OF IMPORTANT FEATURES Brick corbeling at cornice end chimneys at peak of roof; front dormers, pedimented, centered above first and fourth bays; pierced wak in dormer tympanii

PHOTO MUST BE PROVIDED

43. HISTORY AND SIGNIFICANCE
Property owned by Murphy Brothers. 1905 (Building doesn't show on plat)

44. DESCRIPTION OF ENVIRONMENT AND OUTBUILDINGS

45. SOURCES OF INFORMATION
Visit to site; old Sanborn maps; 1905 city plat.

46. PREPARED BY
M. Stiritz/D. Wafer
47. ORGANIZATION

RETURN THIS FORM WHEN COMPLETED TO: OFFICE OF HISTORIC PRESERVATION
P.O. BOX 176
JEFFERSON CITY, MISSOURI 65102

IF ADDITIONAL SPACE IS NEEDED, ATTACH SEPARATE SHEET(S) TO THIS FORM

48. DATE 1/88
49. REVISION DATE(S)

MISSOURI OFFICE OF HISTORIC PRESERVATION
ARCHITECTURAL/HISTORIC INVENTORY SURVEY FORM

SC-AS-001-040

. NO. 47

. COUNTY

. LOCATION OF NEGATIVES

4. PRESENT LOCAL NAME(S) OR DESIGNATION(S)

5. OTHER NAME(S)

. SPECIFIC LEGAL LOCATION
TOWNSHIP ___ RANGE ___ SECTION ___
IF CITY OR TOWN, STREET ADDRESS
600 South Second Street

. CITY OR TOWN IF RURAL, VICINITY

. DESCRIPTION OF LOCATION

. COORDINATES UTM
LAT
LONG

10. SITE( ) STRUCTURE( )
BUILDING( ) OBJECT( )

11. ON NATIONAL REGISTER YES( ) NO( )

12. IS IT ELIGIBLE YES( ) NO( )

13. PART OF ESTAB. DISTRICT YES( ) NO( )

14. DISTRICT POTENTIAL YES( ) NO( )

15. NAME OF ESTABLISHED DISTRICT

16. THEMATIC CATEGORY

17. DATE(S) OR PERIOD
c. 1880

18. STYLE OR DESIGN

19. ARCHITECT OR ENGINEER

20. CONTRACTOR OR BUILDER

21. ORIGINAL USE, IF APPARENT
residence

22. PRESENT USE
residence

23. OWNERSHIP PUBLIC ( ) PRIVATE ( )

24. OWNER'S NAME AND ADDRESS IF KNOWN

25. OPEN TO PUBLIC YES( ) NO ( )

26. LOCAL CONTACT PERSON OR ORGANIZATION

27. OTHER SURVEY IN WHICH INCLUDED

28. NO. OF STORIES 1½

29. BASEMENT YES(X) NO ( )

30. FOUNDATION MATERIAL
stone

31. WALL CONSTRUCTION
brick

32. ROOF TYPE & MATERIAL
gable/asphalt

33. NO. OF BAYS
FRONT 3 SIDE 2

34. WALL TREATMENT

35. PLAN SHAPE

36. CHANGES (EXPLAIN IN NO.42) ADDITION( ) ALTERED ( ) MOVED ( )

37. CONDITION
INTERIOR ___
EXTERIOR ___

38. PRESERVATION UNDERWAY YES( ) NO( )

39. ENDANGERED BY WHAT YES ( ) NO( )

40. VISIBLE FROM PUBLIC ROAD YES( ) NO( )

41. DISTANCE FORM AND FRONTAGE ON ROAD

42. FURTHER DESCRIPTION OF IMPORTANT FEATURES

PHOTO MUST BE PROVIDED

43. HISTORY AND SIGNIFICANCE Constructed between the 1869 Bird's Eye View and 1886 Sanborn map. The 1905 plat shows the house owned by H.H. Holmich.

44. DESCRIPTION OF ENVIRONMENT AND OUTBUILDINGS

45. SOURCES OF INFORMATION

46. PREPARED BY

47. ORGANIZATION

RETURN THIS FORM WHEN COMPLETED TO: OFFICE OF HISTORIC PRESERVATION
P.O. BOX 176
JEFFERSON CITY, MISSOURI 65102

IF ADDITIONAL SPACE IS NEEDED, ATTACH SEPARATE SHEET(S) TO THIS FORM

48. DATE

49. REVISION DATE(S)

MISSOURI OFFICE OF HISTORIC PRESERVATION
ARCHITECTURAL/HISTORIC INVENTORY SURVEY FORM

SC-AS-001-041

1. NO. 46
2. COUNTY
3. LOCATION OF NEGATIVES
4. PRESENT LOCAL NAME(S) OR DESIGNATION(S)
5. OTHER NAME(S)
6. SPECIFIC LEGAL LOCATION
TOWNSHIP ___ RANGE ___ SECTION ___
IF CITY OR TOWN, STREET ADDRESS
620 South Second Street
7. CITY OR TOWN IF RURAL, VICINITY
8. DESCRIPTION OF LOCATION
9. COORDINATES UTM
LAT
LONG
10. SITE( ) STRUCTURE( )
BUILDING( ) OBJECT( )
11. ON NATIONAL REGISTER YES( ) NO( )
12. IS IT ELIGIBLE YES( ) NO( )
13. PART OF ESTAB. DISTRICT YES( ) NO( )
14. DISTRICT POTENTIAL YES( ) NO( )
15. NAME OF ESTABLISHED DISTRICT
16. THEMATIC CATEGORY
17. DATE(S) OR PERIOD
c. 1925
18. STYLE OR DESIGN
Bungalow
19. ARCHITECT OR ENGINEER
20. CONTRACTOR OR BUILDER
21. ORIGINAL USE, IF APPARENT
22. PRESENT USE
23. OWNERSHIP PUBLIC ( ) PRIVATE ( )
24. OWNER'S NAME AND ADDRESS IF KNOWN
25. OPEN TO PUBLIC YES( ) NO ( )
26. LOCAL CONTACT PERSON OR ORGANIZATION
27. OTHER SURVEY IN WHICH INCLUDED
28. NO.OF STORIES 1½
29. BASEMENT YES(X) NO ( )
30. FOUNDATION MATERIAL
concrete
31. WALL CONSTRUCTION
brick
32. ROOF TYPE & MATERIAL
gable/asphalt
33. NO. OF BAYS
FRONT 3 SIDE 3
34. WALL TREATMENT
brick
35. PLAN SHAPE
36. CHANGES (EXPLAIN IN NO.42) ADDITION( ) ALTERED ( ) MOVED ( )
37. CONDITION
INTERIOR ___
EXTERIOR ___
38. PRESERVATION UNDERWAY YES( ) NO( )
39. ENDANGERED BY WHAT YES ( ) NO( )
40. VISIBLE FROM PUBLIC ROAD YES( ) NO( )
41. DISTANCE FORM AND FRONTAGE ON ROAD

42. FURTHER DESCRIPTION OF IMPORTANT FEATURES
Textured brick; soldier courne lintels.

PHOTO MUST BE PROVIDED

43. HISTORY AND SIGNIFICANCE
Constructed between the 1917 & 1929 Sanborn maps.

44. DESCRIPTION OF ENVIRONMENT AND OUTBUILDINGS

45. SOURCES OF INFORMATION

46. PREPARED BY
M. Stiritz

47. ORGANIZATION

48. DATE

49. REVISION DATE(S)

RETURN THIS FORM WHEN COMPLETED TO: OFFICE OF HISTORIC PRESERVATION
P.O. BOX 176
JEFFERSON CITY, MISSOURI 65102

IF ADDITIONAL SPACE IS NEEDED, ATTACH SEPARATE SHEET(S) TO THIS FORM

620

MISSOURI OFFICE OF HISTORIC PRESERVATION
ARCHITECTURAL/HISTORIC INVENTORY SURVEY FORM

SC-AS-001-042

1. NO. 45
2. COUNTY
3. LOCATION OF NEGATIVES
4. PRESENT LOCAL NAME(S) OR DESIGNATION(S)
5. OTHER NAME(S)
6. SPECIFIC LEGAL LOCATION
TOWNSHIP ____ RANGE ____ SECTION ____
IF CITY OR TOWN, STREET ADDRESS
704 South Second Street
7. CITY OR TOWN IF RURAL, VICINITY
8. DESCRIPTION OF LOCATION
9. COORDINATES UTM
LAT
LONG
10. SITE( ) STRUCTURE( )
BUILDING( ) OBJECT( )
11. ON NATIONAL REGISTER YES( ) NO( )
12. IS IT ELIGIBLE YES( ) NO( )
13. PART OF ESTAB. DISTRICT YES( ) NO( )
14. DISTRICT POTENTIAL YES( ) NO( )
15. NAME OF ESTABLISHED DISTRICT
16. THEMATIC CATEGORY
17. DATE(S) OR PERIOD
c. 1929
18. STYLE OR DESIGN
19. ARCHITECT OR ENGINEER
20. CONTRACTOR OR BUILDER
21. ORIGINAL USE, IF APPARENT
residence
22. PRESENT USE
residence
23. OWNERSHIP PUBLIC ( ) PRIVATE ( )
24. OWNER'S NAME AND ADDRESS IF KNOWN
25. OPEN TO PUBLIC YES( ) NO ( )
26. LOCAL CONTACT PERSON OR ORGANIZATION
27. OTHER SURVEY IN WHICH INCLUDED
28. NO. OF STORIES 2
29. BASEMENT YES(XX) NO ( )
30. FOUNDATION MATERIAL
concrete
31. WALL CONSTRUCTION
frame
32. ROOF TYPE & MATERIAL
gambrel/asphalt
33. NO. OF BAYS
FRONT 3 SIDE 3
34. WALL TREATMENT
clapboard
35. PLAN SHAPE
36. CHANGES (EXPLAIN IN NO.42) ADDITION( ) ALTERED ( ) MOVED ( )
37. CONDITION
INTERIOR ____
EXTERIOR ____
38. PRESERVATION UNDERWAY YES( ) NO( )
39. ENDANGERED BY WHAT YES ( ) NO( )
40. VISIBLE FROM PUBLIC ROAD YES( ) NO( )
41. DISTANCE FORM AND FRONTAGE ON ROAD
42. FURTHER DESCRIPTION OF IMPORTANT FEATURES
PHOTO MUST BE PROVIDED
43. HISTORY AND SIGNIFICANCE The house first appears on the 1929 Sanborn map, "From Plans."
44. DESCRIPTION OF ENVIRONMENT AND OUTBUILDINGS
45. SOURCES OF INFORMATION
46. PREPARED BY
47. ORGANIZATION
48. DATE
49. REVISION DATE(S)

RETURN THIS FORM WHEN COMPLETED TO: OFFICE OF HISTORIC PRESERVATION
P.O. BOX 176
JEFFERSON CITY, MISSOURI 65102
IF ADDITIONAL SPACE IS NEEDED, ATTACH SEPARATE SHEET(S) TO THIS FORM

ONE WAY

MISSOURI OFFICE OF HISTORIC PRESERVATION
ARCHITECTURAL/HISTORIC INVENTORY SURVEY FORM

SC-AD-001-047

1. NO. 110
2. COUNTY
3. LOCATION OF NEGATIVES
4. PRESENT LOCAL NAME(S) OR DESIGNATION(S)
5. OTHER NAME(S)
6. SPECIFIC LEGAL LOCATION TOWNSHIP ___ RANGE ___ SECTION ___ IF CITY OR TOWN, STREET ADDRESS
117 North Third Street
7. CITY OR TOWN IF RURAL, VICINITY
8. DESCRIPTION OF LOCATION
9. COORDINATES UTM LAT LONG
10. SITE( ) BUILDING( ) STRUCTURE( ) OBJECT( )
11. ON NATIONAL REGISTER YES( ) NO( )
12. IS IT ELIGIBLE YES( ) NO( )
13. PART OF ESTAB. DISTRICT YES( ) NO( )
14. DISTRICT POTENTIAL YES( ) NO( )
15. NAME OF ESTABLISHED DISTRICT
16. THEMATIC CATEGORY
17. DATE(S) OR PERIOD
pre-1893, after 1869
18. STYLE OR DESIGN
19. ARCHITECT OR ENGINEER
20. CONTRACTOR OR BUILDER
21. ORIGINAL USE, IF APPARENT
22. PRESENT USE
23. OWNERSHIP PUBLIC ( ) PRIVATE ( )
24. OWNER'S NAME AND ADDRESS IF KNOWN
25. OPEN TO PUBLIC YES( ) NO ( )
26. LOCAL CONTACT PERSON OR ORGANIZATION
27. OTHER SURVEY IN WHICH INCLUDED
28. NO.OF STORIES 2½
29. BASEMENT YES(X) NO ( )
30. FOUNDATION MATERIAL
stone
31. WALL CONSTRUCTION
brick
32. ROOF TYPE & MATERIAL
low pitch side gable
33. NO. OF BAYS FRONT 5 SIDE 2
34. WALL TREATMENT
painted brick
35. PLAN SHAPE
36. CHANGES (EXPLAIN IN NO.42) ADDITION( ) ALTERED ( ) MOVED ( )
37. CONDITION INTERIOR ___ EXTERIOR ___
38. PRESERVATION UNDERWAY YES( ) NO( )
39. ENDANGERED BY WHAT YES ( ) NO( )
40. VISIBLE FROM PUBLIC ROAD YES( ) NO( )
41. DISTANCE FORM AND FRONTAGE ON ROAD

42. FURTHER DESCRIPTION OF IMPORTANT FEATURES Broad roof overhang with brackets rect. windows with stone lintels truncated third storys; tail raised foundation - walk in.

PHOTO MUST BE PROVIDED

43. HISTORY AND SIGNIFICANCE 1905 - occupied by St. Charles military college shown on 1893 Sanborn - Evangelical church formerly occupied site (razed)

44. DESCRIPTION OF ENVIRONMENT AND OUTBUILDINGS

45. SOURCES OF INFORMATION Visit to site; 1905 plat; old Sanborn maps; 1869 Bird's Eye View of St. Charles.

46. PREPARED BY
M. Stiritz/D. Wafer

47. ORGANIZATION

RETURN THIS FORM WHEN COMPLETED TO: OFFICE OF HISTORIC PRESERVATION
P.O. BOX 176
JEFFERSON CITY, MISSOURI 65102

IF ADDITIONAL SPACE IS NEEDED, ATTACH SEPARATE SHEET(S) TO THIS FORM

48. DATE 1/88

49. REVISION DATE(S)

Court Yard Studios
946-0761

MISSOURI OFFICE OF HISTORIC PRESERVATION

SC-AS-001-048

ARCHITECTURAL/HISTORIC INVENTORY SURVEY FORM

1. NO. 111

2. COUNTY

3. LOCATION OF NEGATIVES

4. PRESENT LOCAL NAME(S) OR DESIGNATION(S)

5. OTHER NAME(S)

6. SPECIFIC LEGAL LOCATION
TOWNSHIP ___ RANGE ___ SECTION ___
IF CITY OR TOWN, STREET ADDRESS
123 N. Third

7. CITY OR TOWN IF RURAL, VICINITY

8. DESCRIPTION OF LOCATION

9. COORDINATES UTM
LAT
LONG

10. SITE( ) STRUCTURE( )
BUILDING( ) OBJECT( )

11. ON NATIONAL REGISTER YES( ) NO( )

12. IS IT ELIGIBLE YES( ) NO( )

13. PART OF ESTAB. DISTRICT YES( ) NO( )

14. DISTRICT POTENTIAL YES( ) NO( )

15. NAME OF ESTABLISHED DISTRICT

16. THEMATIC CATEGORY

17. DATE(S) OR PERIOD
c.1870

18. STYLE OR DESIGN

19. ARCHITECT OR ENGINEER

20. CONTRACTOR OR BUILDER

21. ORIGINAL USE, IF APPARENT

22. PRESENT USE

23. OWNERSHIP PUBLIC ( ) PRIVATE ( )

24. OWNER'S NAME AND ADDRESS IF KNOWN

25. OPEN TO PUBLIC YES( ) NO ( )

26. LOCAL CONTACT PERSON OR ORGANIZATION

27. OTHER SURVEY IN WHICH INCLUDED

28. NO.OF STORIES 1½

29. BASEMENT YES(X) NO ( )

30. FOUNDATION MATERIAL

31. WALL CONSTRUCTION
frame

32. ROOF TYPE & MATERIAL

33. NO. OF BAYS
FRONT 3 SIDE 2

34. WALL TREATMENT
wood clapboard

35. PLAN SHAPE

36. CHANGES (EXPLAIN IN NO.42) ADDITION( ) ALTERED ( ) MOVED ( )

37. CONDITION
INTERIOR ___
EXTERIOR ___

38. PRESERVATION UNDERWAY YES( ) NO( )

39. ENDANGERED BY WHAT YES ( ) NO( )

40. VISIBLE FROM PUBLIC ROAD YES( ) NO( )

41. DISTANCE FORM AND FRONTAGE ON ROAD

42. FURTHER DESCRIPTION OF IMPORTANT FEATURES
Pierced scrollwork on paired front windows.
Hill side site with stone retaining wall.

PHOTO MUST BE PROVIDED

43. HISTORY AND SIGNIFICANCE House was constructed for William Hackmann, partner in Central Roller Flour Mills, one of the leading mills in St. Charles County. His business associate, Stephen H. Mertens, lived next door at 131 N. 3rd St.

~~44. DESCRIPTION OF ENVIRONMENT AND OUTBUILDINGS~~

45. SOURCES OF INFORMATION

46. PREPARED BY

47. ORGANIZATION

48. DATE

49. REVISION DATE(S)

RETURN THIS FORM WHEN COMPLETED TO: OFFICE OF HISTORIC PRESERVATION
P.O. BOX 176
JEFFERSON CITY, MISSOURI 65102

IF ADDITIONAL SPACE IS NEEDED, ATTACH SEPARATE SHEET(S) TO THIS FORM

MISSOURI OFFICE OF HISTORIC PRESERVATION

SC-AS-001-043

ARCHITECTURAL/HISTORIC INVENTORY SURVEY FORM

1. NO. 112

2. COUNTY

3. LOCATION OF NEGATIVES

4. PRESENT LOCAL NAME(S) OR DESIGNATION(S)

5. OTHER NAME(S)

6. SPECIFIC LEGAL LOCATION
TOWNSHIP RANGE SECTION ____
IF CITY OR TOWN, STREET ADDRESS
131 North Third

7. CITY OR TOWN IF RURAL, VICINITY

8. DESCRIPTION OF LOCATION

9. COORDINATES UTM
LAT
LONG

10. SITE( ) STRUCTURE( )
BUILDING( ) OBJECT( )

11. ON NATIONAL REGISTER YES( ) NO( )

12. IS IT ELIGIBLE YES( ) NO( )

13. PART OF ESTAB. DISTRICT YES( ) NO( )

14. DISTRICT POTENTIAL YES( ) NO( )

15. NAME OF ESTABLISHED DISTRICT

16. THEMATIC CATEGORY

17. DATE(S) OR PERIOD
c. 1875

18. STYLE OR DESIGN

19. ARCHITECT OR ENGINEER

20. CONTRACTOR OR BUILDER

21. ORIGINAL USE, IF APPARENT

22. PRESENT USE

23. OWNERSHIP PUBLIC ( ) PRIVATE ( )

24. OWNER'S NAME AND ADDRESS IF KNOWN

25. OPEN TO PUBLIC YES( ) NO ( )

26. LOCAL CONTACT PERSON OR ORGANIZATION

27. OTHER SURVEY IN WHICH INCLUDED

28. NO.OF STORIES 2

29. BASEMENT YES(X) NO ( )

30. FOUNDATION MATERIAL
stone

31. WALL CONSTRUCTION
brick

32. ROOF TYPE & MATERIAL
gable/asphalt

33. NO. OF BAYS
FRONT 5 SIDE 2

34. WALL TREATMENT
brick

35. PLAN SHAPE

36. CHANGES (EXPLAIN IN NO.42) ADDITION( ) ALTERED ( ) MOVED ( )

37. CONDITION
INTERIOR
EXTERIOR

38. PRESERVATION UNDERWAY YES( ) NO( )

39. ENDANGERED BY WHAT YES ( ) NO( )

40. VISIBLE FROM PUBLIC ROAD YES( ) NO( )

41. DISTANCE FORM AND FRONTAGE ON ROAD

42. FURTHER DESCRIPTION OF IMPORTANT FEATURES

PHOTO MUST BE PROVIDED

43. HISTORY AND SIGNIFICANCE Does not appear on the 1869 Bird's Eye View. Parcel was owned by S.H. Merten on the 1875 County Atlas, and by Mrs. E.M. Ahrens on the 1905 plat.

44. DESCRIPTION OF ENVIRONMENT AND OUTBUILDINGS

45. SOURCES OF INFORMATION

46. PREPARED BY
M. Stiritz

47. ORGANIZATION

48. DATE

49. REVISION DATE(S)

RETURN THIS FORM WHEN COMPLETED TO: OFFICE OF HISTORIC PRESERVATION
P.O. BOX 176
JEFFERSON CITY, MISSOURI 65102

IF ADDITIONAL SPACE IS NEEDED, ATTACH SEPARATE SHEET(S) TO THIS FORM

MISSOURI OFFICE OF HISTORIC PRESERVATION
ARCHITECTURAL/HISTORIC INVENTORY SURVEY FORM

SC-AS-001-046

1. NO. 116
2. COUNTY
3. LOCATION OF NEGATIVES
4. PRESENT LOCAL NAME(S) OR DESIGNATION(S)
5. OTHER NAME(S)
6. SPECIFIC LEGAL LOCATION TOWNSHIP RANGE SECTION ____ IF CITY OR TOWN, STREET ADDRESS
211 North Third Street
7. CITY OR TOWN IF RURAL, VICINITY
St. Charles
8. DESCRIPTION OF LOCATION
9. COORDINATES UTM
LAT
LONG
10. SITE( ) STRUCTURE( ) BUILDING( ) OBJECT( )
11. ON NATIONAL REGISTER YES( ) NO( )
12. IS IT ELIGIBLE YES( ) NO( )
13. PART OF ESTAB. DISTRICT YES( ) NO( )
14. DISTRICT POTENTIAL YES( ) NO( )
15. NAME OF ESTABLISHED DISTRICT
16. THEMATIC CATEGORY
17. DATE(S) OR PERIOD
18. STYLE OR DESIGN
19. ARCHITECT OR ENGINEER
20. CONTRACTOR OR BUILDER
21. ORIGINAL USE, IF APPARENT
22. PRESENT USE
23. OWNERSHIP PUBLIC ( ) PRIVATE ( )
24. OWNER'S NAME AND ADDRESS IF KNOWN
25. OPEN TO PUBLIC YES( ) NO ( )
26. LOCAL CONTACT PERSON OR ORGANIZATION
27. OTHER SURVEY IN WHICH INCLUDED
28. NO. OF STORIES 1½
29. BASEMENT YES(X) NO ( )
30. FOUNDATION MATERIAL
stone
31. WALL CONSTRUCTION
brick
32. ROOF TYPE & MATERIAL
asph shingle/side gable
33. NO. OF BAYS FRONT 3 SIDE 3
34. WALL TREATMENT
brick
35. PLAN SHAPE
36. CHANGES (EXPLAIN IN NO.42) ADDITION( ) ALTERED ( ) MOVED ( )
37. CONDITION INTERIOR ____ EXTERIOR ____
38. PRESERVATION UNDERWAY YES( ) NO( )
39. ENDANGERED BY WHAT YES ( ) NO( )
40. VISIBLE FROM PUBLIC ROAD YES( ) NO( )
41. DISTANCE FORM AND FRONTAGE ON ROAD

42. FURTHER DESCRIPTION OF IMPORTANT FEATURES Paired chimneys @ gable ends; large dormers, centered; hipped roof porch with columns; hood moldings @ first story seg. arched windows.

PHOTO MUST BE PROVIDED

43. HISTORY AND SIGNIFICANCE Parcel owned by C.H. Hunker, 1875

44. DESCRIPTION OF ENVIRONMENT AND OUTBUILDINGS

45. SOURCES OF INFORMATION Visit to site; 1875 Atlas

46. PREPARED BY
M.M. Stiritz/Wafer

47. ORGANIZATION

48. DATE

49. REVISION DATE(S)

RETURN THIS FORM WHEN COMPLETED TO: OFFICE OF HISTORIC PRESERVATION
P.O. BOX 176
JEFFERSON CITY, MISSOURI 65102

IF ADDITIONAL SPACE IS NEEDED, ATTACH SEPARATE SHEET(S) TO THIS FORM

ONE WAY

MISSOURI OFFICE OF HISTORIC PRESERVATION
ARCHITECTURAL/HISTORIC INVENTORY SURVEY FORM

SC-AS-001-044

1. NO. 117
2. COUNTY
3. LOCATION OF NEGATIVES
4. PRESENT LOCAL NAME(S) OR DESIGNATION(S)
5. OTHER NAME(S)
6. SPECIFIC LEGAL LOCATION
TOWNSHIP RANGE SECTION ____
IF CITY OR TOWN, STREET ADDRESS
216 North Third Street
7. CITY OR TOWN IF RURAL, VICINITY
8. DESCRIPTION OF LOCATION
9. COORDINATES UTM
LAT
LONG
10. SITE( ) STRUCTURE( )
BUILDING( ) OBJECT( )
11. ON NATIONAL REGISTER YES( ) NO( )
12. IS IT ELIGIBLE YES( ) NO( )
13. PART OF ESTAB. DISTRICT YES( ) NO( )
14. DISTRICT POTENTIAL YES( ) NO( )
15. NAME OF ESTABLISHED DISTRICT
16. THEMATIC CATEGORY
17. DATE(S) OR PERIOD
c. 1875
18. STYLE OR DESIGN
19. ARCHITECT OR ENGINEER
20. CONTRACTOR OR BUILDER
21. ORIGINAL USE, IF APPARENT
residence
22. PRESENT USE
23. OWNERSHIP PUBLIC ( ) PRIVATE ( )
24. OWNER'S NAME AND ADDRESS IF KNOWN
25. OPEN TO PUBLIC YES( ) NO ( )
26. LOCAL CONTACT PERSON OR ORGANIZATION
27. OTHER SURVEY IN WHICH INCLUDED
28. NO. OF STORIES 1½
29. BASEMENT YES(X) NO ( )
30. FOUNDATION MATERIAL
stone
31. WALL CONSTRUCTION
brick
32. ROOF TYPE & MATERIAL
gable/asphalt
33. NO. OF BAYS
FRONT 4 SIDE
34. WALL TREATMENT
painted
35. PLAN SHAPE
36. CHANGES (EXPLAIN IN NO.42) ADDITION( ) ALTERED ( ) MOVED ( )
37. CONDITION
INTERIOR
EXTERIOR
38. PRESERVATION UNDERWAY YES( ) NO( )
39. ENDANGERED BY WHAT YES ( ) NO( )
40. VISIBLE FROM PUBLIC ROAD YES( ) NO( )
41. DISTANCE FORM AND FRONTAGE ON ROAD
42. FURTHER DESCRIPTION OF IMPORTANT FEATURES
PHOTO MUST BE PROVIDED
43. HISTORY AND SIGNIFICANCE Does not appear on the 1869 Bird's Eye View. The parcel was owned by C. Daudt on the 1875 County Atlas map and by Carl Daudt on the 1905 plat.
44. DESCRIPTION OF ENVIRONMENT AND OUTBUILDINGS
45. SOURCES OF INFORMATION
46. PREPARED BY
M. Stiritz
47. ORGANIZATION
48. DATE
49. REVISION DATE(S)

RETURN THIS FORM WHEN COMPLETED TO: OFFICE OF HISTORIC PRESERVATION
P.O. BOX 176
JEFFERSON CITY, MISSOURI 65102
IF ADDITIONAL SPACE IS NEEDED, ATTACH SEPARATE SHEET(S) TO THIS FORM

MAJ 091

MISSOURI OFFICE OF HISTORIC PRESERVATION
ARCHITECTURAL/HISTORIC INVENTORY SURVEY FORM

SC-AS-001-045

1. NO. 115
2. COUNTY
3. LOCATION OF NEGATIVES
4. PRESENT LOCAL NAME(S) OR DESIGNATION(S)
5. OTHER NAME(S)
6. SPECIFIC LEGAL LOCATION TOWNSHIP RANGE SECTION ____ IF CITY OR TOWN, STREET ADDRESS
223 North Third Street
7. CITY OR TOWN IF RURAL, VICINITY
St. Charles
8. DESCRIPTION OF LOCATION
9. COORDINATES UTM
LAT
LONG
10. SITE( ) STRUCTURE( ) BUILDING( ) OBJECT( )
11. ON NATIONAL REGISTER YES( ) NO( )
12. IS IT ELIGIBLE YES( ) NO( )
13. PART OF ESTAB. DISTRICT YES( ) NO( )
14. DISTRICT POTENTIAL YES( ) NO( )
15. NAME OF ESTABLISHED DISTRICT
16. THEMATIC CATEGORY
17. DATE(S) OR PERIOD
18. STYLE OR DESIGN
Bungalow
19. ARCHITECT OR ENGINEER
20. CONTRACTOR OR BUILDER
21. ORIGINAL USE, IF APPARENT
22. PRESENT USE
23. OWNERSHIP PUBLIC ( ) PRIVATE ( )
24. OWNER'S NAME AND ADDRESS IF KNOWN
25. OPEN TO PUBLIC YES( ) NO ( )
26. LOCAL CONTACT PERSON OR ORGANIZATION
27. OTHER SURVEY IN WHICH INCLUDED
28. NO. OF STORIES 1½
29. BASEMENT YES(X) NO ( )
30. FOUNDATION MATERIAL
stone
31. WALL CONSTRUCTION
brick
32. ROOF TYPE & MATERIAL
side gable/asph shingle
33. NO. OF BAYS FRONT 3 SIDE irreg.
34. WALL TREATMENT
buff brick
35. PLAN SHAPE
36. CHANGES (EXPLAIN IN NO.42) ADDITION( ) ALTERED ( ) MOVED ( )
37. CONDITION INTERIOR ____ EXTERIOR ____
38. PRESERVATION UNDERWAY YES( ) NO( )
39. ENDANGERED BY WHAT YES ( ) NO( )
40. VISIBLE FROM PUBLIC ROAD YES( ) NO( )
41. DISTANCE FORM AND FRONTAGE ON ROAD

42. FURTHER DESCRIPTION OF IMPORTANT FEATURES Wrap around front porch sheltered by overhanging eaves with exposed rafters. Nice eached glass lites in upper sashes @ first story. Same pattern with wood muntus.

PHOTO MUST BE PROVIDED

43. HISTORY AND SIGNIFICANCE
Property owned by Ellen Townsmain 1875

44. DESCRIPTION OF ENVIRONMENT AND OUTBUILDINGS

45. SOURCES OF INFORMATION Visit to site; 1875 Atlas;

46. PREPARED BY
Stiritz/Wafer
47. ORGANIZATION
48. DATE
49. REVISION DATE(S)

RETURN THIS FORM WHEN COMPLETED TO: OFFICE OF HISTORIC PRESERVATION
P.O. BOX 176
JEFFERSON CITY, MISSOURI 65102

IF ADDITIONAL SPACE IS NEEDED, ATTACH SEPARATE SHEET(S) TO THIS FORM

MISSOURI OFFICE OF HISTORIC PRESERVATION
ARCHITECTURAL/HISTORIC INVENTORY SURVEY FORM

SC-AS-001-049

1. NO. 136
2. COUNTY
3. LOCATION OF NEGATIVES
4. PRESENT LOCAL NAME(S) OR DESIGNATION(S)
5. OTHER NAME(S)
6. SPECIFIC LEGAL LOCATION TOWNSHIP RANGE SECTION ___ IF CITY OR TOWN, STREET ADDRESS
311 North Third Street
7. CITY OR TOWN IF RURAL, VICINITY
St. Charles
8. DESCRIPTION OF LOCATION
9. COORDINATES UTM
LAT
LONG
10. SITE( ) STRUCTURE( ) BUILDING( ) OBJECT( )
11. ON NATIONAL REGISTER YES( ) NO( )
12. IS IT ELIGIBLE YES( ) NO( )
13. PART OF ESTAB. DISTRICT YES( ) NO( )
14. DISTRICT POTENTIAL YES( ) NO( )
15. NAME OF ESTABLISHED DISTRICT
16. THEMATIC CATEGORY
17. DATE(S) OR PERIOD
c. mid nineteenth century
18. STYLE OR DESIGN
19. ARCHITECT OR ENGINEER
20. CONTRACTOR OR BUILDER
21. ORIGINAL USE, IF APPARENT
22. PRESENT USE
23. OWNERSHIP PUBLIC ( ) PRIVATE ( )
24. OWNER'S NAME AND ADDRESS IF KNOWN
25. OPEN TO PUBLIC YES( ) NO ( )
26. LOCAL CONTACT PERSON OR ORGANIZATION
27. OTHER SURVEY IN WHICH INCLUDED
28. NO.OF STORIES 1
29. BASEMENT YES(X) NO ( )
30. FOUNDATION MATERIAL
stone
31. WALL CONSTRUCTION
timber & brick nogging
32. ROOF TYPE & MATERIAL
33. NO. OF BAYS FRONT 5 SIDE
34. WALL TREATMENT
metal clapboarding
35. PLAN SHAPE
36. CHANGES (EXPLAIN IN NO.42) ADDITION( ) ALTERED ( ) MOVED ( )
37. CONDITION INTERIOR ___ EXTERIOR ___
38. PRESERVATION UNDERWAY YES( ) NO( )
39. ENDANGERED BY WHAT YES (X) NO( )
County
40. VISIBLE FROM PUBLIC ROAD YES( ) NO( )
41. DISTANCE FORM AND FRONTAGE ON ROAD

42. FURTHER DESCRIPTION OF IMPORTANT FEATURES new metal siding covers old half timber and brick. Doorway with sidelights and horizontal transom lights (greek revival) shaped wood lintels on interior.

PHOTO MUST BE PROVIDED

43. HISTORY AND SIGNIFICANCE Present on 1869 pictorial map of St. Charles. Owned by Sarah Orme 1905.

44. DESCRIPTION OF ENVIRONMENT AND OUTBUILDINGS

45. SOURCES OF INFORMATION visit to site; 1905 plat; 1869 Bird's Eye View of St. Charles

46. PREPARED BY
M. Stiritz/D. Wafer

47. ORGANIZATION

RETURN THIS FORM WHEN COMPLETED TO: OFFICE OF HISTORIC PRESERVATION
P.O. BOX 176
JEFFERSON CITY, MISSOURI 65102

IF ADDITIONAL SPACE IS NEEDED, ATTACH SEPARATE SHEET(S) TO THIS FORM

48. DATE 1/88

49. REVISION DATE(S)

MISSOURI OFFICE OF HISTORIC PRESERVATION

SC-AS-001-050

ARCHITECTURAL/HISTORIC INVENTORY SURVEY FORM

1. NO. 183

2. COUNTY

3. LOCATION OF NEGATIVES

4. PRESENT LOCAL NAME(S) OR DESIGNATION(S)

5. OTHER NAME(S)

6. SPECIFIC LEGAL LOCATION
TOWNSHIP ___ RANGE ___ SECTION ___
IF CITY OR TOWN, STREET ADDRESS
701 N. Third Street

7. CITY OR TOWN IF RURAL, VICINITY

8. DESCRIPTION OF LOCATION

9. COORDINATES UTM
LAT
LONG

10. SITE( ) STRUCTURE( )
BUILDING( ) OBJECT( )

11. ON NATIONAL REGISTER YES( ) NO( )

12. IS IT ELIGIBLE YES( ) NO( )

13. PART OF ESTAB. DISTRICT YES( ) NO( )

14. DISTRICT POTENTIAL YES( ) NO( )

15. NAME OF ESTABLISHED DISTRICT

16. THEMATIC CATEGORY

17. DATE(S) OR PERIOD

18. STYLE OR DESIGN

19. ARCHITECT OR ENGINEER

20. CONTRACTOR OR BUILDER

21. ORIGINAL USE, IF APPARENT

22. PRESENT USE

23. OWNERSHIP PUBLIC ( ) PRIVATE ( )

24. OWNER'S NAME AND ADDRESS IF KNOWN

25. OPEN TO PUBLIC YES( ) NO ( )

26. LOCAL CONTACT PERSON OR ORGANIZATION

27. OTHER SURVEY IN WHICH INCLUDED

28. NO.OF STORIES 2

29. BASEMENT YES(X) NO ( )

30. FOUNDATION MATERIAL
stone

31. WALL CONSTRUCTION
brick

32. ROOF TYPE & MATERIAL
gable-asphalt

33. NO. OF BAYS
FRONT 3 SIDE 4

34. WALL TREATMENT

35. PLAN SHAPE

36. CHANGES (EXPLAIN IN NO.42) ADDITION( ) ALTERED ( ) MOVED ( )

37. CONDITION
INTERIOR ___
EXTERIOR ___

38. PRESERVATION UNDERWAY YES( ) NO( )

39. ENDANGERED BY WHAT YES ( ) NO( )

40. VISIBLE FROM PUBLIC ROAD YES( ) NO( )

41. DISTANCE FORM AND FRONTAGE ON ROAD

42. FURTHER DESCRIPTION OF IMPORTANT FEATURES

PHOTO MUST BE PROVIDED

43. HISTORY AND SIGNIFICANCE Appears on the 1869 Bird's Eye View. Identified by R. Vinson as the home of ferryboat Capt. John Orrick in the 1830's, and later occupied by Welcome A. Robbins and Dr. James Mudd.

44. DESCRIPTION OF ENVIRONMENT AND OUTBUILDINGS

45. SOURCES OF INFORMATION Richard Vinson, Frenchtown Neighborhood Tour (1987) #22.

46. PREPARED BY
M. Stiritz

47. ORGANIZATION

48. DATE

49. REVISION DATE(S)

RETURN THIS FORM WHEN COMPLETED TO: OFFICE OF HISTORIC PRESERVATION
P.O. BOX 176
JEFFERSON CITY, MISSOURI 65102

IF ADDITIONAL SPACE IS NEEDED, ATTACH SEPARATE SHEET(S) TO THIS FORM

THIRD

MISSOURI OFFICE OF HISTORIC PRESERVATION
ARCHITECTURAL/HISTORIC INVENTORY SURVEY FORM

SC-AB-001-051

1. NO. 184
2. COUNTY
3. LOCATION OF NEGATIVES
4. PRESENT LOCAL NAME(S) OR DESIGNATION(S)
5. OTHER NAME(S)
6. SPECIFIC LEGAL LOCATION
TOWNSHIP RANGE SECTION
IF CITY OR TOWN, STREET ADDRESS
704-706 N. Third Street
7. CITY OR TOWN IF RURAL, VICINITY
8. DESCRIPTION OF LOCATION
9. COORDINATES UTM
LAT
LONG
10. SITE( ) STRUCTURE( )
BUILDING( ) OBJECT( )
11. ON NATIONAL REGISTER YES( ) NO( )
12. IS IT ELIGIBLE YES( ) NO( )
13. PART OF ESTAB. DISTRICT YES( ) NO( )
14. DISTRICT POTENTIAL YES( ) NO( )
15. NAME OF ESTABLISHED DISTRICT
16. THEMATIC CATEGORY
17. DATE(S) OR PERIOD
c. 1895
18. STYLE OR DESIGN
19. ARCHITECT OR ENGINEER
20. CONTRACTOR OR BUILDER
21. ORIGINAL USE, IF APPARENT
residence
22. PRESENT USE
residence
23. OWNERSHIP PUBLIC ( ) PRIVATE ( )
24. OWNER'S NAME AND ADDRESS IF KNOWN
25. OPEN TO PUBLIC YES( ) NO ( )
26. LOCAL CONTACT PERSON OR ORGANIZATION
27. OTHER SURVEY IN WHICH INCLUDED
28. NO. OF STORIES 1½
29. BASEMENT YES(X) NO ( )
30. FOUNDATION MATERIAL
stone
31. WALL CONSTRUCTION
brick
32. ROOF TYPE & MATERIAL
gable/asphalt
33. NO. OF BAYS
FRONT 6 SIDE
34. WALL TREATMENT
35. PLAN SHAPE
36. CHANGES (EXPLAIN IN NO.42) ADDITION( ) ALTERED ( ) MOVED ( )
37. CONDITION
INTERIOR
EXTERIOR
38. PRESERVATION UNDERWAY YES( ) NO( )
39. ENDANGERED BY WHAT YES ( ) NO( )
40. VISIBLE FROM PUBLIC ROAD YES( ) NO( )
41. DISTANCE FORM AND FRONTAGE ON ROAD
42. FURTHER DESCRIPTION OF IMPORTANT FEATURES
PHOTO MUST BE PROVIDED
43. HISTORY AND SIGNIFICANCE
House was owned by F. Dauve on the 1905 plat. Constructed between the 1893 and 1900 Sanborn maps.
44. DESCRIPTION OF ENVIRONMENT AND OUTBUILDINGS
45. SOURCES OF INFORMATION
46. PREPARED BY
47. ORGANIZATION
48. DATE
49. REVISION DATE(S)

RETURN THIS FORM WHEN COMPLETED TO: OFFICE OF HISTORIC PRESERVATION
P.O. BOX 176
JEFFERSON CITY, MISSOURI 65102
IF ADDITIONAL SPACE IS NEEDED, ATTACH SEPARATE SHEET(S) TO THIS FORM

MISSOURI OFFICE OF HISTORIC PRESERVATION

SC-AS-001-052

ARCHITECTURAL/HISTORIC INVENTORY SURVEY FORM

1. NO. 182

2. COUNTY

3. LOCATION OF NEGATIVES

4. PRESENT LOCAL NAME(S) OR DESIGNATION(S)

5. OTHER NAME(S)

6. SPECIFIC LEGAL LOCATION
TOWNSHIP RANGE SECTION ____
IF CITY OR TOWN, STREET ADDRESS
705 North Third Street

7. CITY OR TOWN IF RURAL, VICINITY

8. DESCRIPTION OF LOCATION

9. COORDINATES UTM
LAT
LONG

10. SITE( ) STRUCTURE( )
BUILDING( ) OBJECT( )

11. ON NATIONAL REGISTER YES( ) NO( )

12. IS IT ELIGIBLE YES( ) NO( )

13. PART OF ESTAB. DISTRICT YES( ) NO( )

14. DISTRICT POTENTIAL YES( ) NO( )

15. NAME OF ESTABLISHED DISTRICT

16. THEMATIC CATEGORY

17. DATE(S) OR PERIOD
pre-1869

18. STYLE OR DESIGN

19. ARCHITECT OR ENGINEER

20. CONTRACTOR OR BUILDER

21. ORIGINAL USE, IF APPARENT

22. PRESENT USE

23. OWNERSHIP PUBLIC ( ) PRIVATE ( )

24. OWNER'S NAME AND ADDRESS IF KNOWN

25. OPEN TO PUBLIC YES( ) NO ( )

26. LOCAL CONTACT PERSON OR ORGANIZATION

27. OTHER SURVEY IN WHICH INCLUDED

28. NO. OF STORIES 1

29. BASEMENT YES(X) NO ( )

30. FOUNDATION MATERIAL
stone

31. WALL CONSTRUCTION
frame

32. ROOF TYPE & MATERIAL
side gable/asph. shingle

33. NO. OF BAYS
FRONT 5 SIDE irreg.

34. WALL TREATMENT
wood clapboarding

35. PLAN SHAPE

36. CHANGES (EXPLAIN IN NO.42) ADDITION( ) ALTERED ( ) MOVED ( )

37. CONDITION
INTERIOR ____
EXTERIOR ____

38. PRESERVATION UNDERWAY YES( ) NO( )

39. ENDANGERED BY WHAT YES ( ) NO( )

40. VISIBLE FROM PUBLIC ROAD YES( ) NO( )

41. DISTANCE FORM AND FRONTAGE ON ROAD

42. FURTHER DESCRIPTION OF IMPORTANT FEATURES Roof forms, porch/gallery
Twin, pedimented dormers; turned porch posts & carved millwork @ front porch.

PHOTO MUST BE PROVIDED

43. HISTORY AND SIGNIFICANCE
Shows on 1869 Bird's Eye View; owned by S. Och's Estate in 1875.

44. DESCRIPTION OF ENVIRONMENT AND OUTBUILDINGS

45. SOURCES OF INFORMATION
Visit to site; 1869 Bird's Eye View; 1875 Atlas.

46. PREPARED BY
M. Stiritz/D. Wafer

47. ORGANIZATION

48. DATE

49. REVISION DATE(S)

RETURN THIS FORM WHEN COMPLETED TO: OFFICE OF HISTORIC PRESERVATION
P.O. BOX 176
JEFFERSON CITY, MISSOURI 65102

IF ADDITIONAL SPACE IS NEEDED, ATTACH SEPARATE SHEET(S) TO THIS FORM

MISSOURI OFFICE OF HISTORIC PRESERVATION

SC-AS-001-053

ARCHITECTURAL/HISTORIC INVENTORY SURVEY FORM

1. NO. 181

2. COUNTY

3. LOCATION OF NEGATIVES

4. PRESENT LOCAL NAME(S) OR DESIGNATION(S)

5. OTHER NAME(S)

6. SPECIFIC LEGAL LOCATION
TOWNSHIP RANGE SECTION ____
IF CITY OR TOWN, STREET ADDRESS
709 N. Third Street

7. CITY OR TOWN IF RURAL, VICINITY

8. DESCRIPTION OF LOCATION

9. COORDINATES UTM
LAT
LONG

10. SITE( ) STRUCTURE( )
BUILDING( ) OBJECT( )

11. ON NATIONAL REGISTER YES( ) NO( )

12. IS IT ELIGIBLE YES( ) NO( )

13. PART OF ESTAB. DISTRICT YES( ) NO( )

14. DISTRICT POTENTIAL YES( ) NO( )

15. NAME OF ESTABLISHED DISTRICT

16. THEMATIC CATEGORY

17. DATE(S) OR PERIOD
Late Greek Revival

18. STYLE OR DESIGN

19. ARCHITECT OR ENGINEER

20. CONTRACTOR OR BUILDER

21. ORIGINAL USE, IF APPARENT

22. PRESENT USE

23. OWNERSHIP PUBLIC ( ) PRIVATE ( )

24. OWNER'S NAME AND ADDRESS IF KNOWN

25. OPEN TO PUBLIC YES( ) NO ( )

26. LOCAL CONTACT PERSON OR ORGANIZATION

27. OTHER SURVEY IN WHICH INCLUDED

28. NO. OF STORIES 1½

29. BASEMENT YES(X) NO ( )

30. FOUNDATION MATERIAL
stone

31. WALL CONSTRUCTION
brick

32. ROOF TYPE & MATERIAL

33. NO. OF BAYS
FRONT SIDE

34. WALL TREATMENT

35. PLAN SHAPE

36. CHANGES (EXPLAIN IN NO.42) ADDITION( ) ALTERED ( ) MOVED ( )

37. CONDITION
INTERIOR ____
EXTERIOR ____

38. PRESERVATION UNDERWAY YES( ) NO( )

39. ENDANGERED BY WHAT YES ( ) NO( )

40. VISIBLE FROM PUBLIC ROAD YES( ) NO( )

41. DISTANCE FORM AND FRONTAGE ON ROAD

42. FURTHER DESCRIPTION OF IMPORTANT FEATURES Greek Revival' transom and lights above entrances; brick cornice with dentils; chimneys @ gableends; duplex.

PHOTO MUST BE PROVIDED

43. HISTORY AND SIGNIFICANCE Owned by E.J. Thebeau in 1875; possibly indicated on 1869 pictorial

44. DESCRIPTION OF ENVIRONMENT AND OUTBUILDINGS

45. SOURCES OF INFORMATION
Visit to site; 1869 Bird's Eye View; 1875 Atlas

46. PREPARED BY
M. Stiritz/D. Wafer

47. ORGANIZATION

48. DATE

49. REVISION DATE(S)

RETURN THIS FORM WHEN COMPLETED TO: OFFICE OF HISTORIC PRESERVATION
P.O. BOX 176
JEFFERSON CITY, MISSOURI 65102

IF ADDITIONAL SPACE IS NEEDED, ATTACH SEPARATE SHEET(S) TO THIS FORM

MISSOURI OFFICE OF HISTORIC PRESERVATION

SC-AS-001-054

ARCHITECTURAL/HISTORIC INVENTORY SURVEY FORM

1. NO. 180

2. COUNTY

3. LOCATION OF NEGATIVES

4. PRESENT LOCAL NAME(S) OR DESIGNATION(S)

5. OTHER NAME(S)

6. SPECIFIC LEGAL LOCATION
TOWNSHIP ___ RANGE ___ SECTION ___
IF CITY OR TOWN, STREET ADDRESS
713 North Third

7. CITY OR TOWN IF RURAL, VICINITY

8. DESCRIPTION OF LOCATION

9. COORDINATES UTM
LAT
LONG

10. SITE( ) STRUCTURE( )
BUILDING( ) OBJECT( )

11. ON NATIONAL REGISTER YES( ) NO( )

12. IS IT ELIGIBLE YES( ) NO( )

13. PART OF ESTAB. DISTRICT YES( ) NO( )

14. DISTRICT POTENTIAL YES( ) NO( )

15. NAME OF ESTABLISHED DISTRICT

16. THEMATIC CATEGORY

17. DATE(S) OR PERIOD
c. 1860

18. STYLE OR DESIGN

19. ARCHITECT OR ENGINEER

20. CONTRACTOR OR BUILDER

21. ORIGINAL USE, IF APPARENT

22. PRESENT USE

23. OWNERSHIP PUBLIC ( ) PRIVATE ( )

24. OWNER'S NAME AND ADDRESS IF KNOWN

25. OPEN TO PUBLIC YES( ) NO ( )

26. LOCAL CONTACT PERSON OR ORGANIZATION

27. OTHER SURVEY IN WHICH INCLUDED

28. NO.OF STORIES 2

29. BASEMENT YES(X) NO ( )

30. FOUNDATION MATERIAL
stone

31. WALL CONSTRUCTION
brick

32. ROOF TYPE & MATERIAL
side gabled/asphalt

33. NO. OF BAYS
FRONT 3 SIDE 2

34. WALL TREATMENT
painted white

35. PLAN SHAPE

36. CHANGES (EXPLAIN IN NO.42) ADDITION( ) ALTERED ( ) MOVED ( )

37. CONDITION
INTERIOR ___
EXTERIOR ___

38. PRESERVATION UNDERWAY YES( ) NO( )

39. ENDANGERED BY WHAT YES ( ) NO( )

40. VISIBLE FROM PUBLIC ROAD YES( ) NO( )

41. DISTANCE FORM AND FRONTAGE ON ROAD

42. FURTHER DESCRIPTION OF IMPORTANT FEATURES Ornamental cast iron lintels on second story . Front door enframed with pilasters sidelights and fanlight. Front porch is a later addition.

PHOTO MUST BE PROVIDED

43. HISTORY AND SIGNIFICANCE Appears on the 1869 Bird's Eye View.

44. DESCRIPTION OF ENVIRONMENT AND OUTBUILDINGS

45. SOURCES OF INFORMATION

46. PREPARED BY
M. Stiritz

47. ORGANIZATION

48. DATE

49. REVISION DATE(S)

RETURN THIS FORM WHEN COMPLETED TO: OFFICE OF HISTORIC PRESERVATION
P.O. BOX 176
JEFFERSON CITY, MISSOURI 65102

IF ADDITIONAL SPACE IS NEEDED, ATTACH SEPARATE SHEET(S) TO THIS FORM

MISSOURI OFFICE OF HISTORIC PRESERVATION

SC-AS-001-055

ARCHITECTURAL/HISTORIC INVENTORY SURVEY FORM

1. NO. 185

2. COUNTY

3. LOCATION OF NEGATIVES

4. PRESENT LOCAL NAME(S) OR DESIGNATION(S)

5. OTHER NAME(S)
FRANKLIN SCHOOL

6. SPECIFIC LEGAL LOCATION
TOWNSHIP ____ RANGE ____ SECTION ____
IF CITY OR TOWN, STREET ADDRESS
716 North Third Street

7. CITY OR TOWN IF RURAL, VICINITY

8. DESCRIPTION OF LOCATION

9. COORDINATES UTM
LAT
LONG

10. SITE( ) STRUCTURE( )
BUILDING( ) OBJECT( )

11. ON NATIONAL REGISTER YES( ) NO( )

12. IS IT ELIGIBLE YES( ) NO( )

13. PART OF ESTAB. DISTRICT YES( ) NO( )

14. DISTRICT POTENTIAL YES( ) NO( )

15. NAME OF ESTABLISHED DISTRICT

16. THEMATIC CATEGORY

17. DATE(S) OR PERIOD
c. 1915

18. STYLE OR DESIGN

19. ARCHITECT OR ENGINEER

20. CONTRACTOR OR BUILDER

21. ORIGINAL USE, IF APPARENT
school

22. PRESENT USE

23. OWNERSHIP PUBLIC ( ) PRIVATE ( )

24. OWNER'S NAME AND ADDRESS IF KNOWN

25. OPEN TO PUBLIC YES( ) NO ( )

26. LOCAL CONTACT PERSON OR ORGANIZATION

27. OTHER SURVEY IN WHICH INCLUDED

28. NO. OF STORIES 1

29. BASEMENT YES( ) NO( )

30. FOUNDATION MATERIAL
stone

31. WALL CONSTRUCTION
brick

32. ROOF TYPE & MATERIAL
flat

33. NO. OF BAYS
FRONT 7 SIDE 4

34. WALL TREATMENT

35. PLAN SHAPE

36. CHANGES (EXPLAIN IN NO.42) ADDITION( ) ALTERED ( ) MOVED ( )

37. CONDITION
INTERIOR ____
EXTERIOR ____

38. PRESERVATION UNDERWAY YES( ) NO( )

39. ENDANGERED BY WHAT YES ( ) NO( )

40. VISIBLE FROM PUBLIC ROAD YES( ) NO( )

41. DISTANCE FORM AND FRONTAGE ON ROAD

42. FURTHER DESCRIPTION OF IMPORTANT FEATURES

PHOTO MUST BE PROVIDED

43. HISTORY AND SIGNIFICANCE .Although Franklin School is identified on the 1875 Atlas map and possibly is on the 1869 Bird's Eyeview, the facade and north half of the building was constructed between the 1909 & 1917 Sanborn maps where it is indicated as "negro". Vinson states that from 1902-1955 it was a school for blacks.

44. DESCRIPTION OF ENVIRONMENT AND OUTBUILDINGS

45. SOURCES OF INFORMATION R. Vinson, Frenchtown Neighborhood Tour, (1987) #23. Sanborn maps 1893, 1900, 1909, 1917.

46. PREPARED BY

47. ORGANIZATION

48. DATE

49. REVISION DATE(S)

RETURN THIS FORM WHEN COMPLETED TO: OFFICE OF HISTORIC PRESERVATION
P.O. BOX 176
JEFFERSON CITY, MISSOURI 65102

IF ADDITIONAL SPACE IS NEEDED, ATTACH SEPARATE SHEET(S) TO THIS FORM

DODGE RAM

MISSOURI OFFICE OF HISTORIC PRESERVATION

SC-AS-001-056

ARCHITECTURAL/HISTORIC INVENTORY SURVEY FORM

1. NO. 179
2. COUNTY
3. LOCATION OF NEGATIVES
4. PRESENT LOCAL NAME(S) OR DESIGNATION(S)
5. OTHER NAME(S)
6. SPECIFIC LEGAL LOCATION
TOWNSHIP ____ RANGE ____ SECTION ____
IF CITY OR TOWN, STREET ADDRESS
723 North Third Street.
7. CITY OR TOWN IF RURAL, VICINITY
8. DESCRIPTION OF LOCATION
9. COORDINATES UTM
LAT
LONG
10. SITE( ) STRUCTURE( )
BUILDING( ) OBJECT( )
11. ON NATIONAL REGISTER YES( ) NO( )
12. IS IT ELIGIBLE YES( ) NO( )
13. PART OF ESTAB. DISTRICT YES( ) NO( )
14. DISTRICT POTENTIAL YES( ) NO( )
15. NAME OF ESTABLISHED DISTRICT
16. THEMATIC CATEGORY
17. DATE(S) OR PERIOD
c. 1855
18. STYLE OR DESIGN
19. ARCHITECT OR ENGINEER
20. CONTRACTOR OR BUILDER
21. ORIGINAL USE, IF APPARENT
residence
22. PRESENT USE
residence
23. OWNERSHIP PUBLIC ( ) PRIVATE ( )
24. OWNER'S NAME AND ADDRESS IF KNOWN
25. OPEN TO PUBLIC YES( ) NO ( )
26. LOCAL CONTACT PERSON OR ORGANIZATION
27. OTHER SURVEY IN WHICH INCLUDED
28. NO. OF STORIES 2
29. BASEMENT YES(X) NO( )
30. FOUNDATION MATERIAL
stone
31. WALL CONSTRUCTION
brick
32. ROOF TYPE & MATERIAL
gable/asphalt
33. NO. OF BAYS
FRONT 5 SIDE
34. WALL TREATMENT
35. PLAN SHAPE
36. CHANGES (EXPLAIN IN NO.42) ADDITION( ) ALTERED ( ) MOVED ( )
37. CONDITION
INTERIOR ____
EXTERIOR ____
38. PRESERVATION UNDERWAY YES( ) NO( )
39. ENDANGERED BY WHAT YES ( ) NO( )
40. VISIBLE FROM PUBLIC ROAD YES( ) NO( )
41. DISTANCE FORM AND FRONTAGE ON ROAD

42. FURTHER DESCRIPTION OF IMPORTANT FEATURES
The spindlework porch is a later addition

PHOTO MUST BE PROVIDED

43. HISTORY AND SIGNIFICANCE Parcel was owned by St. Louis University on the 1876 Atlas; it appears on the 1869 Bird's Eye View. R. Vinson states that the University purchased it from Etienne La Barge in 1863 for use as a rectory for St. Charles Borromeo church; it was sold in 1898 to Charles Hower. Tax records show La Barge owned the lot in 1856 & had one slave. In the 1860 census he was 49, a river pilot born in Canada.

44. DESCRIPTION OF ENVIRONMENT AND OUTBUILDINGS

45. SOURCES OF INFORMATION

46. PREPARED BY

47. ORGANIZATION

48. DATE

49. REVISION DATE(S)

RETURN THIS FORM WHEN COMPLETED TO: OFFICE OF HISTORIC PRESERVATION
P.O. BOX 176
JEFFERSON CITY, MISSOURI 65102

IF ADDITIONAL SPACE IS NEEDED, ATTACH SEPARATE SHEET(S) TO THIS FORM

SC-AS-001-057

Office of Historic Preservation, P.O. Box 176, Jefferson City, Missouri 65101

HISTORIC INVENTORY

1 No. 178

2 County

3 Location of Negatives

4 Present Name(s)

5 Other Name(s)

6 Specific Location

733 N. Third

7 City or Town — If Rural, Township & Vicinity

8 Site Plan with North Arrow

9 Coordinates — UTM
Lat
Long

10 Site ( ) Structure ( )
Building ( ) Object ( )

11 On National Register? Yes ( ) No ( )

12 Is It Eligible? Yes ( ) No ( )

13 Part of Estab Hist Dist? Yes ( ) No ( )

14 District Potent'l? Yes ( ) No ( )

15 Name of Established District

16 Thematic Category

17 Date(s) or Period
c. 1840-50

18 Style or Design

19 Architect or Engineer

20. Contractor or Builder

21. Original Use, if apparent

22 Present Use

23 Ownership — Public ( ) Private ( )

24 Owner's Name & Address, if known

25 Open to Public? Yes ( ) No ( )

26 Local Contact Person or Organization

27 Other Surveys in Which Included

28. No. of Stories 1

29. Basement? Yes ( ) No

30. Foundation Material

31. Wall Construction

32. Roof Type & Material

33. No. of Bays
Front Side

34. Wall Treatment

35. Plan Shape

36. Changes (Explain in #42) — Addition ( ) Altered ( ) Moved ( )

37 Condition
Interior
Exterior

38. Preservation Underway? Yes No

39. Endangered? By What? Yes No

40. Visible from Public Road? Yes No

41. Distance from and Frontage on Road

42 Further Description of Important Features

Photo

43 History and Significance

Appears on the 1869 Bird's Eye View with a side-gable roof.

44 Description of Environment and Outbuildings

45 Sources of Information

46 Prepared by
M. Stiritz

47 Organization

48 Date
7/88

49 Revision Date

1 No

2 County

4 Present Name(s)

5 Other Name(s)

THIRD
RANKLIN ST
ONE WAY

MISSOURI OFFICE OF HISTORIC PRESERVATION

SC-AS-001-058

ARCHITECTURAL/HISTORIC INVENTORY SURVEY FORM

1. NO. 196

2. COUNTY

3. LOCATION OF NEGATIVES

4. PRESENT LOCAL NAME(S) OR DESIGNATION(S)
St. Paul United Methodist Church

5. OTHER NAME(S)

6. SPECIFIC LEGAL LOCATION
TOWNSHIP ___ RANGE ___ SECTION ___
IF CITY OR TOWN, STREET ADDRESS
801 N. Third Street

7. CITY OR TOWN IF RURAL, VICINITY

8. DESCRIPTION OF LOCATION

9. COORDINATES UTM
LAT
LONG

10. SITE( ) STRUCTURE( )
BUILDING( ) OBJECT( )

11. ON NATIONAL REGISTER YES( ) NO( )

12. IS IT ELIGIBLE YES( ) NO( )

13. PART OF ESTAB. DISTRICT YES( ) NO( )

14. DISTRICT POTENTIAL YES( ) NO( )

15. NAME OF ESTABLISHED DISTRICT

16. THEMATIC CATEGORY

17. DATE(S) OR PERIOD
c. 1870

18. STYLE OR DESIGN
Gothic Revival

19. ARCHITECT OR ENGINEER

20. CONTRACTOR OR BUILDER

21. ORIGINAL USE, IF APPARENT

22. PRESENT USE

23. OWNERSHIP PUBLIC ( ) PRIVATE ( )

24. OWNER'S NAME AND ADDRESS IF KNOWN

25. OPEN TO PUBLIC YES( ) NO ( )

26. LOCAL CONTACT PERSON OR ORGANIZATION

27. OTHER SURVEY IN WHICH INCLUDED

28. NO.OF STORIES

29. BASEMENT YES(X) NO ( )

30. FOUNDATION MATERIAL

31. WALL CONSTRUCTION
brick

32. ROOF TYPE & MATERIAL
gabled/asphalt

33. NO. OF BAYS FRONT 3 SIDE 4

34. WALL TREATMENT
stuccoed

35. PLAN SHAPE

36. CHANGES (EXPLAIN IN NO.42) ADDITION( ) ALTERED ( ) MOVED ( )

37. CONDITION
INTERIOR ___
EXTERIOR ___

38. PRESERVATION UNDERWAY YES( ) NO( )

39. ENDANGERED BY WHAT YES ( ) NO( )

40. VISIBLE FROM PUBLIC ROAD YES( ) NO( )

41. DISTANCE FORM AND FRONTAGE ON ROAD

42. FURTHER DESCRIPTION OF IMPORTANT FEATURES

PHOTO MUST BE PROVIDED

43. HISTORY AND SIGNIFICANCE Does not appear on the 1869 Bird's Eye View, but the 1875 Atlas map indicates a chapel on the lot. R. Vinson states it was built for wabash workers in 1865, and since 1871 has been St. Paul M.E. Church (for blacks).

44. DESCRIPTION OF ENVIRONMENT AND OUTBUILDINGS

45. SOURCES OF INFORMATION R. Vinson, Frenchtown Neighborhood Tour, (1987) #25.

46. PREPARED BY
M. Stiritz

47. ORGANIZATION

48. DATE

49. REVISION DATE(S)

RETURN THIS FORM WHEN COMPLETED TO: OFFICE OF HISTORIC PRESERVATION
P.O. BOX 176
JEFFERSON CITY, MISSOURI 65102

IF ADDITIONAL SPACE IS NEEDED, ATTACH SEPARATE SHEET(S) TO THIS FORM

SAINT PAUL UNITED METHODIST
CHURCH
WORSHIP SERVICE
SUNDAY SCHOOL SERVICE
REV. STEVE D. GOODMAN

MISSOURI OFFICE OF HISTORIC PRESERVATION
ARCHITECTURAL/HISTORIC INVENTORY SURVEY FORM

SC-AS-001-059

1. NO. 195
2. COUNTY
3. LOCATION OF NEGATIVES
4. PRESENT LOCAL NAME(S) OR DESIGNATION(S)
5. OTHER NAME(S)
6. SPECIFIC LEGAL LOCATION TOWNSHIP ___ RANGE ___ SECTION ___
IF CITY OR TOWN, STREET ADDRESS
816 North Third Street
7. CITY OR TOWN IF RURAL, VICINITY
8. DESCRIPTION OF LOCATION
9. COORDINATES UTM
LAT
LONG
10. SITE( ) STRUCTURE( ) BUILDING( ) OBJECT( )
11. ON NATIONAL REGISTER YES( ) NO( )
12. IS IT ELIGIBLE YES( ) NO( )
13. PART OF ESTAB. DISTRICT YES( ) NO( )
14. DISTRICT POTENTIAL YES( ) NO( )
15. NAME OF ESTABLISHED DISTRICT
16. THEMATIC CATEGORY
17. DATE(S) OR PERIOD
c. 1880
18. STYLE OR DESIGN
19. ARCHITECT OR ENGINEER
20. CONTRACTOR OR BUILDER
21. ORIGINAL USE, IF APPARENT
residence
22. PRESENT USE
residence
23. OWNERSHIP PUBLIC ( ) PRIVATE ( )
24. OWNER'S NAME AND ADDRESS IF KNOWN
25. OPEN TO PUBLIC YES( ) NO ( )
26. LOCAL CONTACT PERSON OR ORGANIZATION
27. OTHER SURVEY IN WHICH INCLUDED
28. NO. OF STORIES 1½
29. BASEMENT YES(X) NO( )
30. FOUNDATION MATERIAL
stone
31. WALL CONSTRUCTION
brick
32. ROOF TYPE & MATERIAL
gable/asphalt
33. NO. OF BAYS FRONT 2 SIDE
34. WALL TREATMENT
painted
35. PLAN SHAPE
36. CHANGES (EXPLAIN IN NO.42) ADDITION( ) ALTERED ( ) MOVED ( )
37. CONDITION INTERIOR ___ EXTERIOR ___
38. PRESERVATION UNDERWAY YES( ) NO( )
39. ENDANGERED BY WHAT YES( ) NO( )
40. VISIBLE FROM PUBLIC ROAD YES( ) NO( )
41. DISTANCE FORM AND FRONTAGE ON ROAD
42. FURTHER DESCRIPTION OF IMPORTANT FEATURES
PHOTO MUST BE PROVIDED
43. HISTORY AND SIGNIFICANCE Lot owned in 1875 by A.N. Overall and in 1905 by A. Heckmann.
44. DESCRIPTION OF ENVIRONMENT AND OUTBUILDINGS
45. SOURCES OF INFORMATION
46. PREPARED BY
M. Stiritz
47. ORGANIZATION
48. DATE
49. REVISION DATE(S)

RETURN THIS FORM WHEN COMPLETED TO: OFFICE OF HISTORIC PRESERVATION
P.O. BOX 176
JEFFERSON CITY, MISSOURI 65102
IF ADDITIONAL SPACE IS NEEDED, ATTACH SEPARATE SHEET(S) TO THIS FORM

MISSOURI OFFICE OF HISTORIC PRESERVATION
ARCHITECTURAL/HISTORIC INVENTORY SURVEY FORM

SC-AS-001-060

1. NO. 240
2. COUNTY
3. LOCATION OF NEGATIVES
4. PRESENT LOCAL NAME(S) OR DESIGNATION(S)
5. OTHER NAME(S)
6. SPECIFIC LEGAL LOCATION
TOWNSHIP RANGE SECTION
IF CITY OR TOWN, STREET ADDRESS
910 North Third Street
7. CITY OR TOWN IF RURAL, VICINITY
8. DESCRIPTION OF LOCATION
9. COORDINATES UTM
LAT
LONG
10. SITE( ) STRUCTURE( )
BUILDING( ) OBJECT( )
11. ON NATIONAL REGISTER YES( ) NO( )
12. IS IT ELIGIBLE YES( ) NO( )
13. PART OF ESTAB. DISTRICT YES( ) NO( )
14. DISTRICT POTENTIAL YES( ) NO( )
15. NAME OF ESTABLISHED DISTRICT
16. THEMATIC CATEGORY
17. DATE(S) OR PERIOD
Late Victorian
18. STYLE OR DESIGN
19. ARCHITECT OR ENGINEER
20. CONTRACTOR OR BUILDER
21. ORIGINAL USE, IF APPARENT
22. PRESENT USE
23. OWNERSHIP PUBLIC ( ) PRIVATE ( )
24. OWNER'S NAME AND ADDRESS IF KNOWN
25. OPEN TO PUBLIC YES( ) NO ( )
26. LOCAL CONTACT PERSON OR ORGANIZATION
27. OTHER SURVEY IN WHICH INCLUDED
28. NO. OF STORIES 1½
29. BASEMENT YES(X) NO ( )
30. FOUNDATION MATERIAL
stone
31. WALL CONSTRUCTION
brick
32. ROOF TYPE & MATERIAL
compound
33. NO. OF BAYS
FRONT 2 SIDE irreg.
34. WALL TREATMENT
brick
35. PLAN SHAPE
36. CHANGES (EXPLAIN IN NO.42) ADDITION( ) ALTERED ( ) MOVED ( )
37. CONDITION
INTERIOR
EXTERIOR
38. PRESERVATION UNDERWAY YES( ) NO( )
39. ENDANGERED BY WHAT YES ( ) NO( )
40. VISIBLE FROM PUBLIC ROAD YES( ) NO( )
41. DISTANCE FORM AND FRONTAGE ON ROAD

42. FURTHER DESCRIPTION OF IMPORTANT FEATURES Pierced work panels above windows and doors.

PHOTO MUST BE PROVIDED

43. HISTORY AND SIGNIFICANCE
Lot and lot immediately east owned by M. Geisert in 1875.

44. DESCRIPTION OF ENVIRONMENT AND OUTBUILDINGS

45. SOURCES OF INFORMATION
Visit to site; 1875 Atlas

46. PREPARED BY

47. ORGANIZATION

RETURN THIS FORM WHEN COMPLETED TO: OFFICE OF HISTORIC PRESERVATION
P.O. BOX 176
JEFFERSON CITY, MISSOURI 65102

IF ADDITIONAL SPACE IS NEEDED, ATTACH SEPARATE SHEET(S) TO THIS FORM

48. DATE

49. REVISION DATE(S)

MISSOURI OFFICE OF HISTORIC PRESERVATION

ARCHITECTURAL/HISTORIC INVENTORY SURVEY FORM

SC-AS-001-061

1. NO. 239

2. COUNTY

3. LOCATION OF NEGATIVES

4. PRESENT LOCAL NAME(S) OR DESIGNATION(S)

5. OTHER NAME(S)

6. SPECIFIC LEGAL LOCATION
TOWNSHIP_____ RANGE_____ SECTION_____
IF CITY OR TOWN, STREET ADDRESS
914-16 N. Third

7. CITY OR TOWN IF RURAL, VICINITY

8. DESCRIPTION OF LOCATION

9. COORDINATES UTM
LAT
LONG

10. SITE ( ) STRUCTURE ( )
BUILDING ( ) OBJECT ( )

11. ON NATIONAL REGISTER? YES ( ) NO ( )

12. IS IT ELIGIBLE? YES ( ) NO ( )

13. PART OF ESTAB. HIST. DISTRICT? YES ( ) NO ( )

14. DISTRICT POTENTIAL? YES ( ) NO ( )

15. NAME OF ESTABLISHED DISTRICT

16. THEMATIC CATEGORY

17. DATE(S) OR PERIOD

18. STYLE OR DESIGN

19. ARCHITECT OR ENGINEER

20. CONTRACTOR OR BUILDER

21. ORIGINAL USE, IF APPARENT

22. PRESENT USE

23. OWNERSHIP PUBLIC ( ) PRIVATE ( )

24. OWNER'S NAME AND ADDRESS IF KNOWN

25. OPEN TO PUBLIC? YES ( ) NO ( )

26. LOCAL CONTACT PERSON OR ORGANIZATION

27. OTHER SURVEYS IN WHICH INCLUDED

28. NO. OF STORIES 1½

29. BASEMENT? YES (X) NO ( )

30. FOUNDATION MATERIAL

31. WALL CONSTRUCTION
brick

32. ROOF TYPE AND MATERIAL
gable-asphalt

33. NO. OF BAYS
FRONT 6 SIDE 1

34. WALL TREATMENT

35. PLAN SHAPE

36. CHANGES (EXPLAIN IN NO. 42) ADDITION ( ) ALTERED ( ) MOVED ( )

37. CONDITION
INTERIOR_____
EXTERIOR_____

38. PRESERVATION UNDERWAY? YES ( ) NO ( )

39. ENDANGERED? BY WHAT? YES ( ) NO ( )

40. VISIBLE FROM PUBLIC ROAD? YES ( ) NO ( )

41. DISTANCE FROM AND FRONTAGE ON ROAD

42. FURTHER DESCRIPTION OF IMPORTANT FEATURES
Arch construction indicates this house was built in 2 stages.

PHOTO MUST BE PROVIDED

43. HISTORY AND SIGNIFICANCE

44. DESCRIPTION OF ENVIRONMENT AND OUTBUILDINGS

45. SOURCES OF INFORMATION

46. PREPARED BY
M. Stiritz

47. ORGANIZATION

48. DATE 6/88

49. REVISION DATE(S)

RETURN THIS FORM WHEN COMPLETED TO: OFFICE OF HISTORIC PRESERVATION
P.O. BOX 176
JEFFERSON CITY, MISSOURI 65102
PH. 314-751-4096

IF ADDITIONAL SPACE IS NEEDED, ATTACH SEPARATE SHEET(S) TO THIS FORM

1. NO. 2. COUNTY 4. PRESENT LOCAL NAME(S) OR DESIGNATION(S) 5. OTHER NAME(S) 6. TOWNSHIP RANGE SECTION

MISSOURI OFFICE OF HISTORIC PRESERVATION
ARCHITECTURAL/HISTORIC INVENTORY SURVEY FORM

SC-AS-001-062

1. NO. 226

2. COUNTY

3. LOCATION OF NEGATIVES

4. PRESENT LOCAL NAME(S) OR DESIGNATION(S)
917 N. Third Street

5. OTHER NAME(S)

6. SPECIFIC LEGAL LOCATION
TOWNSHIP ___ RANGE ___ SECTION ___
IF CITY OR TOWN, STREET ADDRESS
917 N 3rd

7. CITY OR TOWN IF RURAL, VICINITY

8. DESCRIPTION OF LOCATION

9. COORDINATES UTM
LAT
LONG

10. SITE( ) STRUCTURE( )
BUILDING( ) OBJECT( )

11. ON NATIONAL REGISTER YES( ) NO( )

12. IS IT ELIGIBLE YES( ) NO( )

13. PART OF ESTAB. DISTRICT YES( ) NO( )

14. DISTRICT POTENTIAL YES( ) NO( )

15. NAME OF ESTABLISHED DISTRICT

16. THEMATIC CATEGORY

17. DATE(S) OR PERIOD
c. 1875

18. STYLE OR DESIGN

19. ARCHITECT OR ENGINEER

20. CONTRACTOR OR BUILDER

21. ORIGINAL USE, IF APPARENT
residence

22. PRESENT USE
residence

23. OWNERSHIP PUBLIC ( ) PRIVATE (X)

24. OWNER'S NAME AND ADDRESS IF KNOWN

25. OPEN TO PUBLIC YES( ) NO (X)

26. LOCAL CONTACT PERSON OR ORGANIZATION

27. OTHER SURVEY IN WHICH INCLUDED

28. NO. OF STORIES 1½

29. BASEMENT YES(X) NO( )

30. FOUNDATION MATERIAL
stone

31. WALL CONSTRUCTION
brick

32. ROOF TYPE & MATERIAL
gable/asphalt

33. NO. OF BAYS FRONT 6 SIDE 3

34. WALL TREATMENT
brick

35. PLAN SHAPE

36. CHANGES (EXPLAIN IN NO.42) ADDITION( ) ALTERED( ) MOVED ( )

37. CONDITION
INTERIOR
EXTERIOR

38. PRESERVATION UNDERWAY YES( ) NO( )

39. ENDANGERED BY WHAT YES ( ) NO( )

40. VISIBLE FROM PUBLIC ROAD YES( ) NO( )

41. DISTANCE FORM AND FRONTAGE ON ROAD

42. FURTHER DESCRIPTION OF IMPORTANT FEATURES Center chimney and paired gable-end chimneys. Double rock-lock seg arch windows on side elevations.

PHOTO MUST BE PROVIDED

43. HISTORY AND SIGNIFICANCE Owned by P. Fox on the 1875 County Atlas and by M. Fox on the 1905 plat.

44. DESCRIPTION OF ENVIRONMENT AND OUTBUILDINGS

45. SOURCES OF INFORMATION

46. PREPARED BY
M. Stiritz

47. ORGANIZATION

48. DATE

49. REVISION DATE(S)

RETURN THIS FORM WHEN COMPLETED TO: OFFICE OF HISTORIC PRESERVATION
P.O. BOX 176
JEFFERSON CITY, MISSOURI 65102

IF ADDITIONAL SPACE IS NEEDED, ATTACH SEPARATE SHEET(S) TO THIS FORM

A
B

MISSOURI OFFICE OF HISTORIC PRESERVATION
ARCHITECTURAL/HISTORIC INVENTORY SURVEY FORM

SC-AS-001-063

1. NO. 227

2. COUNTY

3. LOCATION OF NEGATIVES

4. PRESENT LOCAL NAME(S) OR DESIGNATION(S) 926 North Fifth Street

5. OTHER NAME(S)

6. SPECIFIC LEGAL LOCATION TOWNSHIP ___ RANGE ___ SECTION ___
IF CITY OR TOWN, STREET ADDRESS
919 North Third

7. CITY OR TOWN IF RURAL, VICINITY

8. DESCRIPTION OF LOCATION

9. COORDINATES UTM
LAT
LONG

10. SITE( ) STRUCTURE( )
BUILDING( ) OBJECT( )

11. ON NATIONAL REGISTER YES( ) NO( )

12. IS IT ELIGIBLE YES( ) NO( )

13. PART OF ESTAB. DISTRICT YES( ) NO( )

14. DISTRICT POTENTIAL YES( ) NO( )

15. NAME OF ESTABLISHED DISTRICT

16. THEMATIC CATEGORY

17. DATE(S) OR PERIOD c.1860-65

18. STYLE OR DESIGN

19. ARCHITECT OR ENGINEER

20. CONTRACTOR OR BUILDER

21. ORIGINAL USE, IF APPARENT

22. PRESENT USE

23. OWNERSHIP PUBLIC ( ) PRIVATE ( )

24. OWNER'S NAME AND ADDRESS IF KNOWN

25. OPEN TO PUBLIC YES( ) NO ( )

26. LOCAL CONTACT PERSON OR ORGANIZATION

27. OTHER SURVEY IN WHICH INCLUDED

28. NO. OF STORIES 1

29. BASEMENT YES(X) NO ( )

30. FOUNDATION MATERIAL stone

31. WALL CONSTRUCTION brick

32. ROOF TYPE & MATERIAL gable - asphalt

33. NO. OF BAYS FRONT 3 SIDE 1

34. WALL TREATMENT painted

35. PLAN SHAPE

36. CHANGES (EXPLAIN IN NO.42) ADDITION( ) ALTERED ( ) MOVED ( )

37. CONDITION INTERIOR ___ EXTERIOR ___

38. PRESERVATION UNDERWAY YES( ) NO( )

39. ENDANGERED BY WHAT YES ( ) NO( )

40. VISIBLE FROM PUBLIC ROAD YES( ) NO( )

41. DISTANCE FORM AND FRONTAGE ON ROAD

42. FURTHER DESCRIPTION OF IMPORTANT FEATURES

PHOTO MUST BE PROVIDED

43. HISTORY AND SIGNIFICANCE Appears on the 1869 Bird's Eye View. In 1862, James Fox bought the lot from Louis Tebeau. Parcel was owned on the 1875 County Atlas by P. Fox. Peter Fox was Irish-born, 38, a laborer in the 1860 census.

44. DESCRIPTION OF ENVIRONMENT AND OUTBUILDINGS

45. SOURCES OF INFORMATION Deed Book P2 134-5 (1862)

46. PREPARED BY M. Stiritz

47. ORGANIZATION

48. DATE

49. REVISION DATE(S)

RETURN THIS FORM WHEN COMPLETED TO: OFFICE OF HISTORIC PRESERVATION
P.O. BOX 176
JEFFERSON CITY, MISSOURI 65102

IF ADDITIONAL SPACE IS NEEDED, ATTACH SEPARATE SHEET(S) TO THIS FORM

MISSOURI OFFICE OF HISTORIC PRESERVATION

ARCHITECTURAL/HISTORIC INVENTORY SURVEY FORM

SC-AS-001-064

1. NO. 238

2. COUNTY

3. LOCATION OF NEGATIVES

4. PRESENT LOCAL NAME(S) OR DESIGNATION(S)

5. OTHER NAME(S)

6. SPECIFIC LEGAL LOCATION
TOWNSHIP_____ RANGE_____ SECTION _____
IF CITY OR TOWN, STREET ADDRESS
920 N. THIRD Street

7. CITY OR TOWN IF RURAL, VICINITY

8. DESCRIPTION OF LOCATION

9. COORDINATES UTM
LAT
LONG

10. SITE ( ) STRUCTURE ( )
BUILDING ( ) OBJECT ( )

11. ON NATIONAL REGISTER? YES ( ) NO ( )

12. IS IT ELIGIBLE? YES ( ) NO ( )

13. PART OF ESTAB. HIST. DISTRICT? YES ( ) NO ( )

14. DISTRICT POTENTIAL? YES ( ) NO ( )

15. NAME OF ESTABLISHED DISTRICT

16. THEMATIC CATEGORY

17. DATE(S) OR PERIOD

18. STYLE OR DESIGN

19. ARCHITECT OR ENGINEER

20. CONTRACTOR OR BUILDER

21. ORIGINAL USE, IF APPARENT

22. PRESENT USE

23. OWNERSHIP PUBLIC ( ) PRIVATE ( )

24. OWNER'S NAME AND ADDRESS IF KNOWN

25. OPEN TO PUBLIC? YES ( ) NO ( )

26. LOCAL CONTACT PERSON OR ORGANIZATION

27. OTHER SURVEYS IN WHICH INCLUDED

28. NO. OF STORIES 1½

29. BASEMENT? YES (X) NO ( )

30. FOUNDATION MATERIAL

31. WALL CONSTRUCTION
brick

32. ROOF TYPE AND MATERIAL

33. NO. OF BAYS
FRONT 3 SIDE 2

34. WALL TREATMENT
painted

35. PLAN SHAPE

36. CHANGES (EXPLAIN IN NO. 42) ADDITION ( ) ALTERED ( ) MOVED ( )

37. CONDITION
INTERIOR_____
EXTERIOR_____

38. PRESERVATION UNDERWAY? YES ( ) NO ( )

39. ENDANGERED? BY WHAT? YES ( ) NO ( )

40. VISIBLE FROM PUBLIC ROAD? YES ( ) NO ( )

41. DISTANCE FROM AND FRONTAGE ON ROAD

42. FURTHER DESCRIPTION OF IMPORTANT FEATURES

PHOTO MUST BE PROVIDED

43. HISTORY AND SIGNIFICANCE

44. DESCRIPTION OF ENVIRONMENT AND OUTBUILDINGS

45. SOURCES OF INFORMATION

46. PREPARED BY
M. Stiritz

47. ORGANIZATION

48. DATE 6/88

49. REVISION DATE(S)

RETURN THIS FORM WHEN COMPLETED TO: OFFICE OF HISTORIC PRESERVATION
P.O. BOX 176
JEFFERSON CITY, MISSOURI 65102
PH. 314-751-4096

IF ADDITIONAL SPACE IS NEEDED, ATTACH SEPARATE SHEET(S) TO THIS FORM

1. NO. 2. COUNTY 4. PRESENT LOCAL NAME(S) OR DESIGNATION(S) 5. OTHER NAME(S) 6. TOWNSHIP RANGE SECTION

MISSOURI OFFICE OF HISTORIC PRESERVATION
ARCHITECTURAL/HISTORIC INVENTORY SURVEY FORM

SC-AS-001-065

1. NO. 228
2. COUNTY
3. LOCATION OF NEGATIVES
4. PRESENT LOCAL NAME(S) OR DESIGNATION(S)
5. OTHER NAME(S)
6. SPECIFIC LEGAL LOCATION TOWNSHIP RANGE SECTION ____ IF CITY OR TOWN, STREET ADDRESS
929 North Third Street
7. CITY OR TOWN IF RURAL, VICINITY
St. Charles
8. DESCRIPTION OF LOCATION
9. COORDINATES UTM
LAT
LONG
10. SITE( ) BUILDING( ) STRUCTURE( ) OBJECT( )
11. ON NATIONAL REGISTER YES( ) NO( )
12. IS IT ELIGIBLE YES( ) NO( )
13. PART OF ESTAB. DISTRICT YES( ) NO( )
14. DISTRICT POTENTIAL YES( ) NO( )
15. NAME OF ESTABLISHED DISTRICT
16. THEMATIC CATEGORY
17. DATE(S) OR PERIOD
after 1869
18. STYLE OR DESIGN
19. ARCHITECT OR ENGINEER
20. CONTRACTOR OR BUILDER
21. ORIGINAL USE, IF APPARENT
22. PRESENT USE
23. OWNERSHIP PUBLIC ( ) PRIVATE ( )
24. OWNER'S NAME AND ADDRESS IF KNOWN
25. OPEN TO PUBLIC YES( ) NO ( )
26. LOCAL CONTACT PERSON OR ORGANIZATION
27. OTHER SURVEY IN WHICH INCLUDED
28. NO. OF STORIES 1½
29. BASEMENT YES(X) NO ( )
30. FOUNDATION MATERIAL
stone
31. WALL CONSTRUCTION
brick
32. ROOF TYPE & MATERIAL
side gable/ asph. shingle
33. NO. OF BAYS FRONT 5 SIDE 2
34. WALL TREATMENT
p&d brick
35. PLAN SHAPE
36. CHANGES (EXPLAIN IN NO.42) ADDITION( ) ALTERED ( ) MOVED ( )
37. CONDITION INTERIOR ____ EXTERIOR ____
38. PRESERVATION UNDERWAY YES( ) NO( )
39. ENDANGERED BY WHAT YES ( ) NO( )
40. VISIBLE FROM PUBLIC ROAD YES( ) NO( )
41. DISTANCE FORM AND FRONTAGE ON ROAD

42. FURTHER DESCRIPTION OF IMPORTANT FEATURES Segmentally arched windows; tall raised basement.

PHOTO MUST BE PROVIDED

43. HISTORY AND SIGNIFICANCE North ½ of this CB (98) owned by "Borlaque" in 1875. Lot unimproved 1869

44. DESCRIPTION OF ENVIRONMENT AND OUTBUILDINGS

45. SOURCES OF INFORMATION
Visit to site; 1869 Bird's Eye View; 1875 Atlas

46. PREPARED BY
M. Stiritz/D. Wafer

47. ORGANIZATION

48. DATE

49. REVISION DATE(S)

RETURN THIS FORM WHEN COMPLETED TO: OFFICE OF HISTORIC PRESERVATION
P.O. BOX 176
JEFFERSON CITY, MISSOURI 65102

IF ADDITIONAL SPACE IS NEEDED, ATTACH SEPARATE SHEET(S) TO THIS FORM

MISSOURI OFFICE OF HISTORIC PRESERVATION
ARCHITECTURAL/HISTORIC INVENTORY SURVEY FORM

SC-AS-001-066

1. NO. 231
2. COUNTY
3. LOCATION OF NEGATIVES
4. PRESENT LOCAL NAME(S) OR DESIGNATION(S)
5. OTHER NAME(S)
6. SPECIFIC LEGAL LOCATION TOWNSHIP ___ RANGE ___ SECTION ___
IF CITY OR TOWN, STREET ADDRESS
1001 N. Third Street
7. CITY OR TOWN IF RURAL, VICINITY
8. DESCRIPTION OF LOCATION
9. COORDINATES UTM
LAT
LONG
10. SITE( ) STRUCTURE( ) BUILDING( ) OBJECT( )
11. ON NATIONAL REGISTER YES( ) NO( )
12. IS IT ELIGIBLE YES( ) NO( )
13. PART OF ESTAB. DISTRICT YES( ) NO( )
14. DISTRICT POTENTIAL YES( ) NO( )
15. NAME OF ESTABLISHED DISTRICT
16. THEMATIC CATEGORY
17. DATE(S) OR PERIOD
c. 1860
18. STYLE OR DESIGN
19. ARCHITECT OR ENGINEER
20. CONTRACTOR OR BUILDER
21. ORIGINAL USE, IF APPARENT
residence
22. PRESENT USE
residence
23. OWNERSHIP PUBLIC ( ) PRIVATE (X)
24. OWNER'S NAME AND ADDRESS IF KNOWN
25. OPEN TO PUBLIC YES( ) NO ( )
26. LOCAL CONTACT PERSON OR ORGANIZATION
27. OTHER SURVEY IN WHICH INCLUDED
28. NO.OF STORIES 1½
29. BASEMENT YES(X) NO ( )
30. FOUNDATION MATERIAL
stone faced w/ concrete
31. WALL CONSTRUCTION
brick
32. ROOF TYPE & MATERIAL
mansard/comp. shingle
33. NO. OF BAYS FRONT 6 SIDE 1
34. WALL TREATMENT
painted buff
35. PLAN SHAPE
36. CHANGES (EXPLAIN IN NO.42) ADDITION( ) ALTERED ( ) MOVED ( )
37. CONDITION INTERIOR ___ EXTERIOR ___
38. PRESERVATION UNDERWAY YES( ) NO( )
39. ENDANGERED BY WHAT YES ( ) NO( )
40. VISIBLE FROM PUBLIC ROAD YES( ) NO( )
41. DISTANCE FORM AND FRONTAGE ON ROAD

42. FURTHER DESCRIPTION OF IMPORTANT FEATURES Two entrances each on 1st story and on the high basement rear full-facade, one-story galerie.

PHOTO MUST BE PROVIDED

43. HISTORY AND SIGNIFICANCE Appears on the 1869 Bird's Eye View but without the mansard roof. Parcel was owned by J. B. Borgmeyer on the 1875 County Atlas. In the 1860 Census, Borgmeyer was 30, born in Hannover, Germany.

44. DESCRIPTION OF ENVIRONMENT AND OUTBUILDINGS

45. SOURCES OF INFORMATION

46. PREPARED BY
M. Stiritz

47. ORGANIZATION

48. DATE

49. REVISION DATE(S)

RETURN THIS FORM WHEN COMPLETED TO: OFFICE OF HISTORIC PRESERVATION
P.O. BOX 176
JEFFERSON CITY, MISSOURI 65102

IF ADDITIONAL SPACE IS NEEDED, ATTACH SEPARATE SHEET(S) TO THIS FORM

1001

MISSOURI OFFICE OF HISTORIC PRESERVATION
ARCHITECTURAL/HISTORIC INVENTORY SURVEY FORM

SC-AS-001-067

1. NO. 236

2. COUNTY

3. LOCATION OF NEGATIVES

4. PRESENT LOCAL NAME(S) OR DESIGNATION(S)
1010 N. Third Street

5. OTHER NAME(S)

6. SPECIFIC LEGAL LOCATION
TOWNSHIP RANGE SECTION
IF CITY OR TOWN, STREET ADDRESS
1010 N 3rd

7. CITY OR TOWN IF RURAL, VICINITY

8. DESCRIPTION OF LOCATION

9. COORDINATES UTM
LAT
LONG

10. SITE( ) STRUCTURE( )
BUILDING( ) OBJECT( )

11. ON NATIONAL REGISTER YES( ) NO( )

12. IS IT ELIGIBLE YES( ) NO( )

13. PART OF ESTAB. DISTRICT YES( ) NO( )

14. DISTRICT POTENTIAL YES( ) NO( )

15. NAME OF ESTABLISHED DISTRICT

16. THEMATIC CATEGORY

17. DATE(S) OR PERIOD
1894

18. STYLE OR DESIGN

19. ARCHITECT OR ENGINEER

20. CONTRACTOR OR BUILDER

21. ORIGINAL USE, IF APPARENT
residence

22. PRESENT USE
residence

23. OWNERSHIP PUBLIC ( ) PRIVATE ( )

24. OWNER'S NAME AND ADDRESS IF KNOWN

25. OPEN TO PUBLIC YES( ) NO (X)

26. LOCAL CONTACT PERSON OR ORGANIZATION

27. OTHER SURVEY IN WHICH INCLUDED

28. NO. OF STORIES 2½

29. BASEMENT YES(X) NO( )

30. FOUNDATION MATERIAL
stone

31. WALL CONSTRUCTION
brick

32. ROOF TYPE & MATERIAL
gable/hipped;comp. shingle

33. NO. OF BAYS
FRONT SIDE irreg

34. WALL TREATMENT
brick

35. PLAN SHAPE

36. CHANGES (EXPLAIN IN NO.42) ADDITION( ) ALTERED ( ) MOVED ( )

37. CONDITION
INTERIOR
EXTERIOR

38. PRESERVATION UNDERWAY YES( ) NO( )

39. ENDANGERED BY WHAT YES( ) NO( )

40. VISIBLE FROM PUBLIC ROAD YES( ) NO( )

41. DISTANCE FORM AND FRONTAGE ON ROAD

42. FURTHER DESCRIPTION OF IMPORTANT FEATURES
Deep gauged brick arches

PHOTO MUST BE PROVIDED

43. HISTORY AND SIGNIFICANCE Identified (and dated) by R. Vinson as the home of Ernst Henry Vossenkemper, a wood and coal merchant.

44. DESCRIPTION OF ENVIRONMENT AND OUTBUILDINGS

45. SOURCES OF INFORMATION R. Vinson, Frenchtown Neighborhood Tour, (1987), #28.

46. PREPARED BY
M. Stiritz

47. ORGANIZATION

48. DATE

49. REVISION DATE(S)

RETURN THIS FORM WHEN COMPLETED TO: OFFICE OF HISTORIC PRESERVATION
P.O. BOX 176
JEFFERSON CITY, MISSOURI 65102

IF ADDITIONAL SPACE IS NEEDED, ATTACH SEPARATE SHEET(S) TO THIS FORM

MISSOURI OFFICE OF HISTORIC PRESERVATION
ARCHITECTURAL/HISTORIC INVENTORY SURVEY FORM

SL-AS-001-068

1. NO. 232
2. COUNTY
3. LOCATION OF NEGATIVES
4. PRESENT LOCAL NAME(S) OR DESIGNATION(S)
5. OTHER NAME(S)
6. SPECIFIC LEGAL LOCATION TOWNSHIP ___ RANGE ___ SECTION ___
IF CITY OR TOWN, STREET ADDRESS
1013 N. Third Street
7. CITY OR TOWN IF RURAL, VICINITY
8. DESCRIPTION OF LOCATION
9. COORDINATES UTM
LAT
LONG
10. SITE( ) STRUCTURE( )
BUILDING( ) OBJECT( )
11. ON NATIONAL REGISTER YES( ) NO( )
12. IS IT ELIGIBLE YES( ) NO( )
13. PART OF ESTAB. DISTRICT YES( ) NO( )
14. DISTRICT POTENTIAL YES( ) NO( )
15. NAME OF ESTABLISHED DISTRICT
16. THEMATIC CATEGORY
17. DATE(S) OR PERIOD
c. 1850
18. STYLE OR DESIGN
19. ARCHITECT OR ENGINEER
20. CONTRACTOR OR BUILDER
21. ORIGINAL USE, IF APPARENT
22. PRESENT USE
23. OWNERSHIP PUBLIC ( ) PRIVATE ( )
24. OWNER'S NAME AND ADDRESS IF KNOWN
25. OPEN TO PUBLIC YES( ) NO ( )
26. LOCAL CONTACT PERSON OR ORGANIZATION
27. OTHER SURVEY IN WHICH INCLUDED
28. NO.OF STORIES 1
29. BASEMENT YES(X) NO ( )
30. FOUNDATION MATERIAL
stone
31. WALL CONSTRUCTION
brick
32. ROOF TYPE & MATERIAL
low-hipped/comp. shingle
33. NO. OF BAYS FRONT 9 SIDE 2
34. WALL TREATMENT
35. PLAN SHAPE
36. CHANGES (EXPLAIN IN NO.42) ADDITION( ) ALTERED ( ) MOVED ( )
37. CONDITION INTERIOR ___ EXTERIOR ___
38. PRESERVATION UNDERWAY YES( ) NO( )
39. ENDANGERED BY WHAT YES ( ) NO( )
40. VISIBLE FROM PUBLIC ROAD YES( ) NO( )
41. DISTANCE FORM AND FRONTAGE ON ROAD

42. FURTHER DESCRIPTION OF IMPORTANT FEATURES Center chimney and outside chimneys. High basement with two entrances and 6/6 light windows with slender wood lintels & sills. Brick flat arches on first story windows. Front galerie supported by brick piers faced with concrete.

PHOTO MUST BE PROVIDED

43. HISTORY AND SIGNIFICANCE

Appears on the 1869 Bird's Eye View. Owned by H. Thornier, Reps. on the 1875 County Atlas.

44. DESCRIPTION OF ENVIRONMENT AND OUTBUILDINGS

45. SOURCES OF INFORMATION

46. PREPARED BY
M. Stiritz

47. ORGANIZATION

48. DATE

49. REVISION DATE(S)

RETURN THIS FORM WHEN COMPLETED TO: OFFICE OF HISTORIC PRESERVATION
P.O. BOX 176
JEFFERSON CITY, MISSOURI 65102

IF ADDITIONAL SPACE IS NEEDED, ATTACH SEPARATE SHEET(S) TO THIS FORM

MISSOURI OFFICE OF HISTORIC PRESERVATION
ARCHITECTURAL/HISTORIC INVENTORY SURVEY FORM

SC-AS-001-069

1. NO. 233

2. COUNTY

3. LOCATION OF NEGATIVES

4. PRESENT LOCAL NAME(S) OR DESIGNATION(S)

5. OTHER NAME(S)

6. SPECIFIC LEGAL LOCATION
TOWNSHIP ____ RANGE ____ SECTION ____
IF CITY OR TOWN, STREET ADDRESS
1017 N. Third Street

7. CITY OR TOWN IF RURAL, VICINITY

8. DESCRIPTION OF LOCATION

9. COORDINATES UTM
LAT
LONG

10. SITE( ) STRUCTURE( )
BUILDING( ) OBJECT( )

11. ON NATIONAL REGISTER YES( ) NO( )

12. IS IT ELIGIBLE YES( ) NO( )

13. PART OF ESTAB. DISTRICT YES( ) NO( )

14. DISTRICT POTENTIAL YES( ) NO( )

15. NAME OF ESTABLISHED DISTRICT

16. THEMATIC CATEGORY

17. DATE(S) OR PERIOD
1893

18. STYLE OR DESIGN

19. ARCHITECT OR ENGINEER

20. CONTRACTOR OR BUILDER

21. ORIGINAL USE, IF APPARENT
residence

22. PRESENT USE
residence

23. OWNERSHIP PUBLIC ( ) PRIVATE ( )

24. OWNER'S NAME AND ADDRESS IF KNOWN

25. OPEN TO PUBLIC YES( ) NO ( )

26. LOCAL CONTACT PERSON OR ORGANIZATION

27. OTHER SURVEY IN WHICH INCLUDED

28. NO. OF STORIES 1½

29. BASEMENT YES(X) NO ( )

30. FOUNDATION MATERIAL
stone

31. WALL CONSTRUCTION
brick

32. ROOF TYPE & MATERIAL
steep gable/comp. shingle

33. NO. OF BAYS
FRONT 6 SIDE 2

34. WALL TREATMENT

35. PLAN SHAPE

36. CHANGES (EXPLAIN IN NO.42) ADDITION( ) ALTERED ( ) MOVED ( )

37. CONDITION
INTERIOR ____
EXTERIOR ____

38. PRESERVATION UNDERWAY YES( ) NO( )

39. ENDANGERED BY WHAT YES ( ) NO( )

40. VISIBLE FROM PUBLIC ROAD YES( ) NO( )

41. DISTANCE FORM AND FRONTAGE ON ROAD

42. FURTHER DESCRIPTION OF IMPORTANT FEATURES Paired gable-end chimneys; two doorways each on first story and one high basement. Double row-lock seg. arches head openings. Rear one story galerie. Incised and relief scroll work trims dormers.

PHOTO MUST BE PROVIDED

43. HISTORY AND SIGNIFICANCE Identified (& dated) by R. Vinson as the John Moeller house.

44. DESCRIPTION OF ENVIRONMENT AND OUTBUILDINGS

45. SOURCES OF INFORMATION R. Vinson, Frenchtown Neighborhood Tour, (1987) #30.

46. PREPARED BY
M. Stiritz

47. ORGANIZATION

RETURN THIS FORM WHEN COMPLETED TO: OFFICE OF HISTORIC PRESERVATION
P.O. BOX 176
JEFFERSON CITY, MISSOURI 65102

IF ADDITIONAL SPACE IS NEEDED, ATTACH SEPARATE SHEET(S) TO THIS FORM

48. DATE

49. REVISION DATE(S)

MISSOURI OFFICE OF HISTORIC PRESERVATION
ARCHITECTURAL/HISTORIC INVENTORY SURVEY FORM

SC-AS-001-070

1. NO. 235
2. COUNTY
3. LOCATION OF NEGATIVES
4. PRESENT LOCAL NAME(S) OR DESIGNATION(S)
5. OTHER NAME(S)
6. SPECIFIC LEGAL LOCATION
TOWNSHIP RANGE SECTION
IF CITY OR TOWN, STREET ADDRESS
1026 N. Third
7. CITY OR TOWN IF RURAL, VICINITY
8. DESCRIPTION OF LOCATION
9. COORDINATES UTM
LAT
LONG
10. SITE( ) STRUCTURE( )
BUILDING( ) OBJECT( )
11. ON NATIONAL REGISTER YES( ) NO( )
12. IS IT ELIGIBLE YES( ) NO( )
13. PART OF ESTAB. DISTRICT YES( ) NO( )
14. DISTRICT POTENTIAL YES( ) NO( )
15. NAME OF ESTABLISHED DISTRICT
16. THEMATIC CATEGORY
17. DATE(S) OR PERIOD
18. STYLE OR DESIGN
19. ARCHITECT OR ENGINEER
20. CONTRACTOR OR BUILDER
21. ORIGINAL USE, IF APPARENT
22. PRESENT USE
23. OWNERSHIP PUBLIC ( ) PRIVATE ( )
24. OWNER'S NAME AND ADDRESS IF KNOWN
25. OPEN TO PUBLIC YES( ) NO ( )
26. LOCAL CONTACT PERSON OR ORGANIZATION
27. OTHER SURVEY IN WHICH INCLUDED
28. NO. OF STORIES 1½
29. BASEMENT YES(X) NO ( )
30. FOUNDATION MATERIAL
31. WALL CONSTRUCTION
32. ROOF TYPE & MATERIAL gable/asph. shingle
33. NO. OF BAYS FRONT SIDE
34. WALL TREATMENT
35. PLAN SHAPE
36. CHANGES (EXPLAIN IN NO.42) ADDITION( ) ALTERED ( ) MOVED ( )
37. CONDITION INTERIOR EXTERIOR
38. PRESERVATION UNDERWAY YES( ) NO( )
39. ENDANGERED BY WHAT YES ( ) NO( )
40. VISIBLE FROM PUBLIC ROAD YES( ) NO( )
41. DISTANCE FORM AND FRONTAGE ON ROAD
42. FURTHER DESCRIPTION OF IMPORTANT FEATURES
PHOTO MUST BE PROVIDED
43. HISTORY AND SIGNIFICANCE
44. DESCRIPTION OF ENVIRONMENT AND OUTBUILDINGS
45. SOURCES OF INFORMATION
Visit to site; 1875 Atlas
46. PREPARED BY M. Stiritz
47. ORGANIZATION
48. DATE 6/88
49. REVISION DATE(S)

RETURN THIS FORM WHEN COMPLETED TO: OFFICE OF HISTORIC PRESERVATION
P.O. BOX 176
JEFFERSON CITY, MISSOURI 65102

IF ADDITIONAL SPACE IS NEEDED, ATTACH SEPARATE SHEET(S) TO THIS FORM

MISSOURI OFFICE OF HISTORIC PRESERVATION
ARCHITECTURAL/HISTORIC INVENTORY SURVEY FORM

SC-AS-001-071

1. NO. 234
2. COUNTY
3. LOCATION OF NEGATIVES
4. PRESENT LOCAL NAME(S) OR DESIGNATION(S)
5. OTHER NAME(S)
6. SPECIFIC LEGAL LOCATION
TOWNSHIP ___ RANGE ___ SECTION ___
IF CITY OR TOWN, STREET ADDRESS
1027 North Third Street
7. CITY OR TOWN IF RURAL, VICINITY
8. DESCRIPTION OF LOCATION
9. COORDINATES UTM
LAT
LONG
10. SITE( ) STRUCTURE( )
BUILDING( ) OBJECT( )
11. ON NATIONAL REGISTER YES( ) NO( )
12. IS IT ELIGIBLE YES( ) NO( )
13. PART OF ESTAB. DISTRICT YES( ) NO( )
14. DISTRICT POTENTIAL YES( ) NO( )
15. NAME OF ESTABLISHED DISTRICT
16. THEMATIC CATEGORY
17. DATE(S) OR PERIOD
pre-1869
18. STYLE OR DESIGN
19. ARCHITECT OR ENGINEER
20. CONTRACTOR OR BUILDER
21. ORIGINAL USE, IF APPARENT
22. PRESENT USE
23. OWNERSHIP PUBLIC ( ) PRIVATE ( )
24. OWNER'S NAME AND ADDRESS IF KNOWN
25. OPEN TO PUBLIC YES( ) NO ( )
26. LOCAL CONTACT PERSON OR ORGANIZATION
27. OTHER SURVEY IN WHICH INCLUDED
28. NO. OF STORIES 1½
29. BASEMENT YES(X) NO ( )
30. FOUNDATION MATERIAL
stone
31. WALL CONSTRUCTION
brick
32. ROOF TYPE & MATERIAL
side gable
33. NO. OF BAYS
FRONT 6 SIDE
34. WALL TREATMENT
p&d brick
35. PLAN SHAPE
36. CHANGES (EXPLAIN IN NO.42) ADDITION( ) ALTERED ( ) MOVED ( )
37. CONDITION
INTERIOR ___
EXTERIOR ___
38. PRESERVATION UNDERWAY YES( ) NO( )
39. ENDANGERED BY WHAT YES ( ) NO( )
40. VISIBLE FROM PUBLIC ROAD YES( ) NO( )
41. DISTANCE FORM AND FRONTAGE ON ROAD

42. FURTHER DESCRIPTION OF IMPORTANT FEATURES Tall basement-walk in gallery front sheltered by roof overhang; oversize dormer is a 20th century addition

PHOTO MUST BE PROVIDED

43. HISTORY AND SIGNIFICANCE
1875 - owned by D. Borgmeyer

44. DESCRIPTION OF ENVIRONMENT AND OUTBUILDINGS

45. SOURCES OF INFORMATION
Visit to site; 1869 Bird's Eye View, 1875 Atlas

46. PREPARED BY
M. Stiritz/D. Wafer

47. ORGANIZATION

48. DATE

49. REVISION DATE(S)

RETURN THIS FORM WHEN COMPLETED TO: OFFICE OF HISTORIC PRESERVATION
P.O. BOX 176
JEFFERSON CITY, MISSOURI 65102

IF ADDITIONAL SPACE IS NEEDED, ATTACH SEPARATE SHEET(S) TO THIS FORM

1027

MISSOURI OFFICE OF HISTORIC PRESERVATION
ARCHITECTURAL/HISTORIC INVENTORY SURVEY FORM

SC-AS-001-072

1. NO. 249
2. COUNTY
3. LOCATION OF NEGATIVES
4. PRESENT LOCAL NAME(S) OR DESIGNATION(S)
5. OTHER NAME(S)
6. SPECIFIC LEGAL LOCATION TOWNSHIP RANGE SECTION ____ IF CITY OR TOWN, STREET ADDRESS
1101 N. Third
7. CITY OR TOWN IF RURAL, VICINITY
8. DESCRIPTION OF LOCATION
9. COORDINATES UTM LAT LONG
10. SITE( ) BUILDING( ) STRUCTURE( ) OBJECT( )
11. ON NATIONAL REGISTER YES( ) NO( )
12. IS IT ELIGIBLE YES( ) NO( )
13. PART OF ESTAB. DISTRICT YES( ) NO( )
14. DISTRICT POTENTIAL YES( ) NO( )
15. NAME OF ESTABLISHED DISTRICT
16. THEMATIC CATEGORY
17. DATE(S) OR PERIOD
18. STYLE OR DESIGN
19. ARCHITECT OR ENGINEER
20. CONTRACTOR OR BUILDER
21. ORIGINAL USE, IF APPARENT
22. PRESENT USE
23. OWNERSHIP PUBLIC ( ) PRIVATE ( )
24. OWNER'S NAME AND ADDRESS IF KNOWN
25. OPEN TO PUBLIC YES( ) NO ( )
26. LOCAL CONTACT PERSON OR ORGANIZATION
27. OTHER SURVEY IN WHICH INCLUDED
28. NO. OF STORIES 1½
29. BASEMENT YES(X) NO ( )
30. FOUNDATION MATERIAL stone
31. WALL CONSTRUCTION brick
32. ROOF TYPE & MATERIAL side gable
33. NO. OF BAYS FRONT SIDE
34. WALL TREATMENT
35. PLAN SHAPE
36. CHANGES (EXPLAIN IN NO.42) ADDITION( ) ALTERED ( ) MOVED ( )
37. CONDITION INTERIOR ____ EXTERIOR ____
38. PRESERVATION UNDERWAY YES( ) NO( )
39. ENDANGERED BY WHAT YES ( ) NO( )
40. VISIBLE FROM PUBLIC ROAD YES( ) NO( )
41. DISTANCE FORM AND FRONTAGE ON ROAD
42. FURTHER DESCRIPTION OF IMPORTANT FEATURES
PHOTO MUST BE PROVIDED
43. HISTORY AND SIGNIFICANCE
44. DESCRIPTION OF ENVIRONMENT AND OUTBUILDINGS
45. SOURCES OF INFORMATION
Visit to site
46. PREPARED BY M. Stiritz
47. ORGANIZATION
48. DATE 6/88
49. REVISION DATE(S)

RETURN THIS FORM WHEN COMPLETED TO: OFFICE OF HISTORIC PRESERVATION
P.O. BOX 176
JEFFERSON CITY, MISSOURI 65102

IF ADDITIONAL SPACE IS NEEDED, ATTACH SEPARATE SHEET(S) TO THIS FORM

LAWRENCE

MISSOURI OFFICE OF HISTORIC PRESERVATION
ARCHITECTURAL/HISTORIC INVENTORY SURVEY FORM

SC-AS-001-073

1. NO. 248
2. COUNTY
3. LOCATION OF NEGATIVES
4. PRESENT LOCAL NAME(S) OR DESIGNATION(S)
5. OTHER NAME(S)
6. SPECIFIC LEGAL LOCATION TOWNSHIP RANGE SECTION ____ IF CITY OR TOWN, STREET ADDRESS
   1110 N. Third Street
7. CITY OR TOWN IF RURAL, VICINITY
8. DESCRIPTION OF LOCATION
9. COORDINATES UTM
   LAT
   LONG
10. SITE( ) STRUCTURE( )
    BUILDING( ) OBJECT( )
11. ON NATIONAL REGISTER YES( ) NO( )
12. IS IT ELIGIBLE YES( ) NO( )
13. PART OF ESTAB. DISTRICT YES( ) NO( )
14. DISTRICT POTENTIAL YES( ) NO( )
15. NAME OF ESTABLISHED DISTRICT
16. THEMATIC CATEGORY
17. DATE(S) OR PERIOD
18. STYLE OR DESIGN
19. ARCHITECT OR ENGINEER
20. CONTRACTOR OR BUILDER
21. ORIGINAL USE, IF APPARENT
22. PRESENT USE
23. OWNERSHIP PUBLIC ( ) PRIVATE ( )
24. OWNER'S NAME AND ADDRESS IF KNOWN
25. OPEN TO PUBLIC YES( ) NO ( )
26. LOCAL CONTACT PERSON OR ORGANIZATION
27. OTHER SURVEY IN WHICH INCLUDED
28. NO. OF STORIES 1½
29. BASEMENT YES(X) NO ( )
30. FOUNDATION MATERIAL ?
31. WALL CONSTRUCTION frame
32. ROOF TYPE & MATERIAL side gable
33. NO. OF BAYS FRONT 4 SIDE 2
34. WALL TREATMENT asph. siding
35. PLAN SHAPE
36. CHANGES (EXPLAIN IN NO.42) ADDITION( ) ALTERED ( ) MOVED ( )
37. CONDITION INTERIOR ____ EXTERIOR ____
38. PRESERVATION UNDERWAY YES( ) NO( )
39. ENDANGERED BY WHAT YES ( ) NO( )
40. VISIBLE FROM PUBLIC ROAD YES( ) NO( )
41. DISTANCE FORM AND FRONTAGE ON ROAD
42. FURTHER DESCRIPTION OF IMPORTANT FEATURES

PHOTO MUST BE PROVIDED

43. HISTORY AND SIGNIFICANCE
44. DESCRIPTION OF ENVIRONMENT AND OUTBUILDINGS
45. SOURCES OF INFORMATION
    Visit to site
46. PREPARED BY
47. ORGANIZATION
48. DATE
49. REVISION DATE(S)

RETURN THIS FORM WHEN COMPLETED TO: OFFICE OF HISTORIC PRESERVATION
P.O. BOX 176
JEFFERSON CITY, MISSOURI 65102

IF ADDITIONAL SPACE IS NEEDED, ATTACH SEPARATE SHEET(S) TO THIS FORM

MISSOURI OFFICE OF HISTORIC PRESERVATION
ARCHITECTURAL/HISTORIC INVENTORY SURVEY FORM

SC-AS-001-074

1. NO. 250

2. COUNTY

3. LOCATION OF NEGATIVES

4. PRESENT LOCAL NAME(S) OR DESIGNATION(S)
1113-1115 N. Third Street

5. OTHER NAME(S)

6. SPECIFIC LEGAL LOCATION
TOWNSHIP RANGE SECTION
IF CITY OR TOWN, STREET ADDRESS
1113-15 N 3rd

7. CITY OR TOWN IF RURAL, VICINITY

8. DESCRIPTION OF LOCATION

9. COORDINATES UTM
LAT
LONG

10. SITE( ) STRUCTURE( )
BUILDING( ) OBJECT( )

11. ON NATIONAL REGISTER YES( ) NO( )

12. IS IT ELIGIBLE YES( ) NO( )

13. PART OF ESTAB. DISTRICT YES( ) NO( )

14. DISTRICT POTENTIAL YES( ) NO( )

15. NAME OF ESTABLISHED DISTRICT

16. THEMATIC CATEGORY

17. DATE(S) OR PERIOD
c. 1860

18. STYLE OR DESIGN

19. ARCHITECT OR ENGINEER

20. CONTRACTOR OR BUILDER

21. ORIGINAL USE, IF APPARENT

22. PRESENT USE

23. OWNERSHIP PUBLIC ( ) PRIVATE ( )

24. OWNER'S NAME AND ADDRESS IF KNOWN

25. OPEN TO PUBLIC YES( ) NO ( )

26. LOCAL CONTACT PERSON OR ORGANIZATION

27. OTHER SURVEY IN WHICH INCLUDED

28. NO. OF STORIES 1½

29. BASEMENT YES(X) NO ( )

30. FOUNDATION MATERIAL
stone

31. WALL CONSTRUCTION
brick

32. ROOF TYPE & MATERIAL
gable/comp. shingle

33. NO. OF BAYS
FRONT 6 SIDE 2

34. WALL TREATMENT
painted red

35. PLAN SHAPE

36. CHANGES (EXPLAIN IN NO.42) ADDITION( ) ALTERED ( ) MOVED ( )

37. CONDITION
INTERIOR
EXTERIOR

38. PRESERVATION UNDERWAY YES( ) NO( )

39. ENDANGERED BY WHAT YES ( ) NO( )

40. VISIBLE FROM PUBLIC ROAD YES( ) NO( )

41. DISTANCE FORM AND FRONTAGE ON ROAD

42. FURTHER DESCRIPTION OF IMPORTANT FEATURES Paired gable-red chimneys. Segmentally arched 2/2 light openings. High basement story (below grade) with two doors.

PHOTO MUST BE PROVIDED

43. HISTORY AND SIGNIFICANCE Appears on the 1869 Bird's Eye View. Parcel was owned by Geo. Graumann in the 1875 County Atlas, and by E. W. Clifford on the 1905 plat.

44. DESCRIPTION OF ENVIRONMENT AND OUTBUILDINGS

45. SOURCES OF INFORMATION

46. PREPARED BY
M. Stiritz

47. ORGANIZATION

48. DATE

49. REVISION DATE(S)

RETURN THIS FORM WHEN COMPLETED TO: OFFICE OF HISTORIC PRESERVATION
P.O. BOX 176
JEFFERSON CITY, MISSOURI 65102

IF ADDITIONAL SPACE IS NEEDED, ATTACH SEPARATE SHEET(S) TO THIS FORM

MISSOURI OFFICE OF HISTORIC PRESERVATION
ARCHITECTURAL/HISTORIC INVENTORY SURVEY FORM

SC-AS-001-075

1. NO. 251
2. COUNTY
3. LOCATION OF NEGATIVES
4. PRESENT LOCAL NAME(S) OR DESIGNATION(S)
5. OTHER NAME(S)
6. SPECIFIC LEGAL LOCATION
TOWNSHIP RANGE SECTION
IF CITY OR TOWN, STREET ADDRESS
1117 North Third Street
7. CITY OR TOWN IF RURAL, VICINITY
8. DESCRIPTION OF LOCATION
9. COORDINATES UTM
LAT
LONG
10. SITE( ) STRUCTURE( )
BUILDING( ) OBJECT( )
11. ON NATIONAL REGISTER YES( ) NO( )
12. IS IT ELIGIBLE YES( ) NO( )
13. PART OF ESTAB. DISTRICT YES( ) NO( )
14. DISTRICT POTENTIAL YES( ) NO( )
15. NAME OF ESTABLISHED DISTRICT
16. THEMATIC CATEGORY
17. DATE(S) OR PERIOD
18. STYLE OR DESIGN
19. ARCHITECT OR ENGINEER
20. CONTRACTOR OR BUILDER
21. ORIGINAL USE, IF APPARENT
22. PRESENT USE
23. OWNERSHIP PUBLIC ( ) PRIVATE ( )
24. OWNER'S NAME AND ADDRESS IF KNOWN
25. OPEN TO PUBLIC YES( ) NO ( )
26. LOCAL CONTACT PERSON OR ORGANIZATION
27. OTHER SURVEY IN WHICH INCLUDED
28. NO. OF STORIES 1
29. BASEMENT YES(X) NO ( )
30. FOUNDATION MATERIAL
concrete
31. WALL CONSTRUCTION
frame
32. ROOF TYPE & MATERIAL
side gable/asph. shingle
33. NO. OF BAYS
FRONT 3 SIDE 4
34. WALL TREATMENT
asph. siding
35. PLAN SHAPE
36. CHANGES (EXPLAIN IN NO.42) ADDITION( ) ALTERED ( ) MOVED ( )
37. CONDITION
INTERIOR
EXTERIOR
38. PRESERVATION UNDERWAY YES( ) NO( )
39. ENDANGERED BY WHAT YES ( ) NO( )
40. VISIBLE FROM PUBLIC ROAD YES( ) NO( )
41. DISTANCE FORM AND FRONTAGE ON ROAD
42. FURTHER DESCRIPTION OF IMPORTANT FEATURES
PHOTO MUST BE PROVIDED
43. HISTORY AND SIGNIFICANCE
44. DESCRIPTION OF ENVIRONMENT AND OUTBUILDINGS
45. SOURCES OF INFORMATION
Visit to site
46. PREPARED BY
47. ORGANIZATION
48. DATE
49. REVISION DATE(S)

RETURN THIS FORM WHEN COMPLETED TO: OFFICE OF HISTORIC PRESERVATION
P.O. BOX 176
JEFFERSON CITY, MISSOURI 65102

IF ADDITIONAL SPACE IS NEEDED, ATTACH SEPARATE SHEET(S) TO THIS FORM

MISSOURI OFFICE OF HISTORIC PRESERVATION
ARCHITECTURAL/HISTORIC INVENTORY SURVEY FORM

SC-AS-001-076

1. NO. 252
2. COUNTY
3. LOCATION OF NEGATIVES
4. PRESENT LOCAL NAME(S) OR DESIGNATION(S)
5. OTHER NAME(S)
6. SPECIFIC LEGAL LOCATION TOWNSHIP RANGE SECTION ____ IF CITY OR TOWN, STREET ADDRESS
   1119 North Third Street
7. CITY OR TOWN IF RURAL, VICINITY
8. DESCRIPTION OF LOCATION
9. COORDINATES UTM
   LAT
   LONG
10. SITE( ) STRUCTURE( )
    BUILDING( ) OBJECT( )
11. ON NATIONAL REGISTER YES( ) NO( )
12. IS IT ELIGIBLE YES( ) NO( )
13. PART OF ESTAB. DISTRICT YES( ) NO( )
14. DISTRICT POTENTIAL YES( ) NO( )
15. NAME OF ESTABLISHED DISTRICT
16. THEMATIC CATEGORY
17. DATE(S) OR PERIOD
18. STYLE OR DESIGN
19. ARCHITECT OR ENGINEER
20. CONTRACTOR OR BUILDER
21. ORIGINAL USE, IF APPARENT
22. PRESENT USE
23. OWNERSHIP PUBLIC ( ) PRIVATE ( )
24. OWNER'S NAME AND ADDRESS IF KNOWN
25. OPEN TO PUBLIC YES( ) NO ( )
26. LOCAL CONTACT PERSON OR ORGANIZATION
27. OTHER SURVEY IN WHICH INCLUDED
28. NO. OF STORIES 2
29. BASEMENT YES(X) NO ( )
30. FOUNDATION MATERIAL concrete
31. WALL CONSTRUCTION frame
32. ROOF TYPE & MATERIAL hipped; asph. shingle
33. NO. OF BAYS FRONT 4 SIDE 2
34. WALL TREATMENT asph. siding
35. PLAN SHAPE
36. CHANGES (EXPLAIN IN NO.42) ADDITION( ) ALTERED ( ) MOVED ( )
37. CONDITION INTERIOR ____ EXTERIOR ____
38. PRESERVATION UNDERWAY YES( ) NO( )
39. ENDANGERED BY WHAT YES ( ) NO( )
40. VISIBLE FROM PUBLIC ROAD YES( ) NO( )
41. DISTANCE FORM AND FRONTAGE ON ROAD
42. FURTHER DESCRIPTION OF IMPORTANT FEATURES

PHOTO MUST BE PROVIDED

43. HISTORY AND SIGNIFICANCE
44. DESCRIPTION OF ENVIRONMENT AND OUTBUILDINGS
45. SOURCES OF INFORMATION
    Visit to site
46. PREPARED BY
47. ORGANIZATION
48. DATE
49. REVISION DATE(S)

RETURN THIS FORM WHEN COMPLETED TO: OFFICE OF HISTORIC PRESERVATION
P.O. BOX 176
JEFFERSON CITY, MISSOURI 65102

IF ADDITIONAL SPACE IS NEEDED, ATTACH SEPARATE SHEET(S) TO THIS FORM

MISSOURI OFFICE OF HISTORIC PRESERVATION
ARCHITECTURAL/HISTORIC INVENTORY SURVEY FORM

SC-AS-001-077

1. NO. 253
2. COUNTY
3. LOCATION OF NEGATIVES
4. PRESENT LOCAL NAME(S) OR DESIGNATION(S): 1125 N. Third Street
5. OTHER NAME(S)
6. SPECIFIC LEGAL LOCATION
TOWNSHIP RANGE SECTION
IF CITY OR TOWN, STREET ADDRESS: 1125 N 3rd
7. CITY OR TOWN IF RURAL, VICINITY
8. DESCRIPTION OF LOCATION
9. COORDINATES UTM
LAT
LONG
10. SITE( ) STRUCTURE( )
BUILDING( ) OBJECT( )
11. ON NATIONAL REGISTER YES( ) NO( )
12. IS IT ELIGIBLE YES( ) NO( )
13. PART OF ESTAB. DISTRICT YES( ) NO( )
14. DISTRICT POTENTIAL YES( ) NO( )
15. NAME OF ESTABLISHED DISTRICT
16. THEMATIC CATEGORY
17. DATE(S) OR PERIOD: c. 1905
18. STYLE OR DESIGN
19. ARCHITECT OR ENGINEER
20. CONTRACTOR OR BUILDER
21. ORIGINAL USE, IF APPARENT
22. PRESENT USE
23. OWNERSHIP PUBLIC ( ) PRIVATE ( )
24. OWNER'S NAME AND ADDRESS IF KNOWN
25. OPEN TO PUBLIC YES( ) NO ( )
26. LOCAL CONTACT PERSON OR ORGANIZATION
27. OTHER SURVEY IN WHICH INCLUDED
28. NO. OF STORIES 1½
29. BASEMENT YES(X) NO( )
30. FOUNDATION MATERIAL: concrete
31. WALL CONSTRUCTION: concrete block
32. ROOF TYPE & MATERIAL: gable
33. NO. OF BAYS FRONT 4 SIDE 2
34. WALL TREATMENT
35. PLAN SHAPE
36. CHANGES (EXPLAIN IN NO.42) ADDITION( ) ALTERED ( ) MOVED ( )
37. CONDITION INTERIOR EXTERIOR
38. PRESERVATION UNDERWAY YES( ) NO( )
39. ENDANGERED BY WHAT YES( ) NO( )
40. VISIBLE FROM PUBLIC ROAD YES( ) NO( )
41. DISTANCE FORM AND FRONTAGE ON ROAD

42. FURTHER DESCRIPTION OF IMPORTANT FEATURES: Gable-ends are sheathed with decorative shingles.

PHOTO MUST BE PROVIDED

43. HISTORY AND SIGNIFICANCE: Constructed between the 1900 and 1909 Sanborn maps.

44. DESCRIPTION OF ENVIRONMENT AND OUTBUILDINGS

45. SOURCES OF INFORMATION

46. PREPARED BY: M. Stiritz
47. ORGANIZATION

RETURN THIS FORM WHEN COMPLETED TO: OFFICE OF HISTORIC PRESERVATION
P.O. BOX 176
JEFFERSON CITY, MISSOURI 65102

IF ADDITIONAL SPACE IS NEEDED, ATTACH SEPARATE SHEET(S) TO THIS FORM

48. DATE
49. REVISION DATE(S)

MISSOURI OFFICE OF HISTORIC PRESERVATION
ARCHITECTURAL/HISTORIC INVENTORY SURVEY FORM

SC-AS-001-078

. NO. 288

. COUNTY

. LOCATION OF NEGATIVES

4. PRESENT LOCAL NAME(S) OR DESIGNATION(S)

5. OTHER NAME(S)

. SPECIFIC LEGAL LOCATION
TOWNSHIP ____ RANGE ____ SECTION ____
IF CITY OR TOWN, STREET ADDRESS
1200 North Third Street

. CITY OR TOWN IF RURAL, VICINITY

3. DESCRIPTION OF LOCATION

9. COORDINATES UTM
LAT
LONG

10. SITE( ) STRUCTURE( )
BUILDING( ) OBJECT( )

11. ON NATIONAL REGISTER YES( ) NO( )

12. IS IT ELIGIBLE YES( ) NO( )

13. PART OF ESTAB. DISTRICT YES( ) NO( )

14. DISTRICT POTENTIAL YES( ) NO( )

15. NAME OF ESTABLISHED DISTRICT

16. THEMATIC CATEGORY

17. DATE(S) OR PERIOD
c. 1880

18. STYLE OR DESIGN

19. ARCHITECT OR ENGINEER

20. CONTRACTOR OR BUILDER

21. ORIGINAL USE, IF APPARENT
residence

22. PRESENT USE
residence

23. OWNERSHIP PUBLIC ( ) PRIVATE ( )

24. OWNER'S NAME AND ADDRESS IF KNOWN

25. OPEN TO PUBLIC YES( ) NO ( )

26. LOCAL CONTACT PERSON OR ORGANIZATION

27. OTHER SURVEY IN WHICH INCLUDED

28. NO.OF STORIES 1½

29. BASEMENT YES( ) NO( )

30. FOUNDATION MATERIAL

31. WALL CONSTRUCTION
frame

32. ROOF TYPE & MATERIAL
gable/asphalt

33. NO. OF BAYS
FRONT 6 SIDE 1

34. WALL TREATMENT
asphalt sheathing

35. PLAN SHAPE

36. CHANGES (EXPLAIN IN NO.42) ADDITION( ) ALTERED ( ) MOVED ( )

37. CONDITION
INTERIOR ____
EXTERIOR ____

38. PRESERVATION UNDERWAY YES( ) NO( )

39. ENDANGERED BY WHAT YES ( ) NO( )

40. VISIBLE FROM PUBLIC ROAD YES( ) NO( )

41. DISTANCE FORM AND FRONTAGE ON ROAD

42. FURTHER DESCRIPTION OF IMPORTANT FEATURES

PHOTO MUST BE PROVIDED

43. HISTORY AND SIGNIFICANCE

44. DESCRIPTION OF ENVIRONMENT AND OUTBUILDINGS

Brick smoke house at rear.

45. SOURCES OF INFORMATION

46. PREPARED BY

47. ORGANIZATION

48. DATE

49. REVISION DATE(S)

RETURN THIS FORM WHEN COMPLETED TO: OFFICE OF HISTORIC PRESERVATION
P.O. BOX 176
JEFFERSON CITY, MISSOURI 65102

IF ADDITIONAL SPACE IS NEEDED, ATTACH SEPARATE SHEET(S) TO THIS FORM

MISSOURI OFFICE OF HISTORIC PRESERVATION
ARCHITECTURAL/HISTORIC INVENTORY SURVEY FORM

SC-AS-001-079

1. NO. 282

2. COUNTY

3. LOCATION OF NEGATIVES

4. PRESENT LOCAL NAME(S) OR DESIGNATION(S)

5. OTHER NAME(S)

6. SPECIFIC LEGAL LOCATION
TOWNSHIP ___ RANGE ___ SECTION ___
IF CITY OR TOWN, STREET ADDRESS
1300 North Third St.

7. CITY OR TOWN IF RURAL, VICINITY
St. Charles

8. DESCRIPTION OF LOCATION

9. COORDINATES UTM
LAT
LONG

10. SITE( ) STRUCTURE( )
BUILDING( ) OBJECT( )

11. ON NATIONAL REGISTER YES( ) NO( )

12. IS IT ELIGIBLE YES( ) NO( )

13. PART OF ESTAB. DISTRICT YES( ) NO( )

14. DISTRICT POTENTIAL YES( ) NO( )

15. NAME OF ESTABLISHED DISTRICT

16. THEMATIC CATEGORY

17. DATE(S) OR PERIOD

18. STYLE OR DESIGN

19. ARCHITECT OR ENGINEER

20. CONTRACTOR OR BUILDER

21. ORIGINAL USE, IF APPARENT

22. PRESENT USE

23. OWNERSHIP PUBLIC ( ) PRIVATE ( )

24. OWNER'S NAME AND ADDRESS IF KNOWN

25. OPEN TO PUBLIC YES( ) NO ( )

26. LOCAL CONTACT PERSON OR ORGANIZATION

27. OTHER SURVEY IN WHICH INCLUDED

28. NO. OF STORIES

29. BASEMENT YES( ) NO ( )

30. FOUNDATION MATERIAL

31. WALL CONSTRUCTION
frame

32. ROOF TYPE & MATERIAL

33. NO. OF BAYS
FRONT - SIDE irreg.

34. WALL TREATMENT

35. PLAN SHAPE

36. CHANGES (EXPLAIN IN NO.42) ADDITION( ) ALTERED ( ) MOVED ( )

37. CONDITION
INTERIOR
EXTERIOR

38. PRESERVATION UNDERWAY YES( ) NO( )

39. ENDANGERED BY WHAT YES ( ) NO( )

40. VISIBLE FROM PUBLIC ROAD YES( ) NO( )

41. DISTANCE FORM AND FRONTAGE ON ROAD

42. FURTHER DESCRIPTION OF IMPORTANT FEATURES

PHOTO MUST BE PROVIDED

43. HISTORY AND SIGNIFICANCE

44. DESCRIPTION OF ENVIRONMENT AND OUTBUILDINGS

45. SOURCES OF INFORMATION
Visit to site

46. PREPARED BY
M. Stiritz/D. Wafer

47. ORGANIZATION

48. DATE

49. REVISION DATE(S)

RETURN THIS FORM WHEN COMPLETED TO: OFFICE OF HISTORIC PRESERVATION
P.O. BOX 176
JEFFERSON CITY, MISSOURI 65102

IF ADDITIONAL SPACE IS NEEDED, ATTACH SEPARATE SHEET(S) TO THIS FORM

MISSOURI OFFICE OF HISTORIC PRESERVATION
ARCHITECTURAL/HISTORIC INVENTORY SURVEY FORM

SC-AS-001-080

1. NO. 280
2. COUNTY
3. LOCATION OF NEGATIVES
4. PRESENT LOCAL NAME(S) OR DESIGNATION(S)
5. OTHER NAME(S)
6. SPECIFIC LEGAL LOCATION TOWNSHIP ___ RANGE ___ SECTION ___ IF CITY OR TOWN, STREET ADDRESS
1303 North Third Street
7. CITY OR TOWN IF RURAL, VICINITY
St. Charles, MO
8. DESCRIPTION OF LOCATION
9. COORDINATES UTM
LAT
LONG
10. SITE( ) BUILDING( ) STRUCTURE( ) OBJECT( )
11. ON NATIONAL REGISTER YES( ) NO( )
12. IS IT ELIGIBLE YES( ) NO( )
13. PART OF ESTAB. DISTRICT YES( ) NO( )
14. DISTRICT POTENTIAL YES( ) NO( )
15. NAME OF ESTABLISHED DISTRICT
16. THEMATIC CATEGORY
17. DATE(S) OR PERIOD
18. STYLE OR DESIGN
19. ARCHITECT OR ENGINEER
20. CONTRACTOR OR BUILDER
21. ORIGINAL USE, IF APPARENT
22. PRESENT USE
23. OWNERSHIP PUBLIC ( ) PRIVATE ( )
24. OWNER'S NAME AND ADDRESS IF KNOWN
25. OPEN TO PUBLIC YES( ) NO ( )
26. LOCAL CONTACT PERSON OR ORGANIZATION
27. OTHER SURVEY IN WHICH INCLUDED
28. NO. OF STORIES 1½
29. BASEMENT YES(X) NO ( )
30. FOUNDATION MATERIAL
stone
31. WALL CONSTRUCTION
frame
32. ROOF TYPE & MATERIAL
gable/hipped/asphalt
33. NO. OF BAYS FRONT ___ SIDE irreg.
34. WALL TREATMENT
asphalt shingle
35. PLAN SHAPE
36. CHANGES (EXPLAIN IN NO.42) ADDITION( ) ALTERED ( ) MOVED ( )
37. CONDITION INTERIOR ___ EXTERIOR ___
38. PRESERVATION UNDERWAY YES( ) NO( )
39. ENDANGERED BY WHAT YES ( ) NO( )
40. VISIBLE FROM PUBLIC ROAD YES( ) NO( )
41. DISTANCE FORM AND FRONTAGE ON ROAD

42. FURTHER DESCRIPTION OF IMPORTANT FEATURES Eastlake spindle-work, wraparound porch; center

PHOTO MUST BE PROVIDED

43. HISTORY AND SIGNIFICANCE
1905 plat map shows "E. Meyer" as owner with building on property.

44. DESCRIPTION OF ENVIRONMENT AND OUTBUILDINGS

45. SOURCES OF INFORMATION Visit to site; 1905 city plat.

46. PREPARED BY
M. Stiritz/D. Wafer

47. ORGANIZATION

RETURN THIS FORM WHEN COMPLETED TO: OFFICE OF HISTORIC PRESERVATION
P.O. BOX 176
JEFFERSON CITY, MISSOURI 65102

IF ADDITIONAL SPACE IS NEEDED, ATTACH SEPARATE SHEET(S) TO THIS FORM

48. DATE
49. REVISION DATE(S)

MISSOURI OFFICE OF HISTORIC PRESERVATION
ARCHITECTURAL/HISTORIC INVENTORY SURVEY FORM

SC-AS-001-081

1. NO. 283
2. COUNTY
3. LOCATION OF NEGATIVES
4. PRESENT LOCAL NAME(S) OR DESIGNATION(S)
5. OTHER NAME(S)
6. SPECIFIC LEGAL LOCATION TOWNSHIP RANGE SECTION ____ IF CITY OR TOWN, STREET ADDRESS
1310 North Third Street
7. CITY OR TOWN IF RURAL, VICINITY
St. Charles
8. DESCRIPTION OF LOCATION
9. COORDINATES UTM
LAT
LONG
10. SITE( ) BUILDING( ) STRUCTURE( ) OBJECT( )
11. ON NATIONAL REGISTER YES( ) NO( )
12. IS IT ELIGIBLE YES( ) NO( )
13. PART OF ESTAB. DISTRICT YES( ) NO( )
14. DISTRICT POTENTIAL YES( ) NO( )
15. NAME OF ESTABLISHED DISTRICT
16. THEMATIC CATEGORY
17. DATE(S) OR PERIOD
18. STYLE OR DESIGN
19. ARCHITECT OR ENGINEER
20. CONTRACTOR OR BUILDER
21. ORIGINAL USE, IF APPARENT
residence
22. PRESENT USE
residence
23. OWNERSHIP PUBLIC ( ) PRIVATE ( )
24. OWNER'S NAME AND ADDRESS IF KNOWN
25. OPEN TO PUBLIC YES( ) NO ( )
26. LOCAL CONTACT PERSON OR ORGANIZATION
27. OTHER SURVEY IN WHICH INCLUDED
28. NO.OF STORIES 1½
29. BASEMENT YES(X) NO ( )
30. FOUNDATION MATERIAL
stone
31. WALL CONSTRUCTION
brick
32. ROOF TYPE & MATERIAL
side gable/asphalt
33. NO. OF BAYS FRONT 6 SIDE 2
34. WALL TREATMENT
painted white
35. PLAN SHAPE
36. CHANGES (EXPLAIN IN NO.42) ADDITION( ) ALTERED ( ) MOVED ( )
37. CONDITION INTERIOR ____ EXTERIOR ____
38. PRESERVATION UNDERWAY YES( ) NO(X)
39. ENDANGERED BY WHAT YES ( ) NO(X)
40. VISIBLE FROM PUBLIC ROAD YES( ) NO(X)
41. DISTANCE FORM AND FRONTAGE ON ROAD

42. FURTHER DESCRIPTION OF IMPORTANT FEATURES Brick dentilled cornice; gable-end chimneys; double row lock seg. arch openings; gable centered above entrance.

PHOTO MUST BE PROVIDED

43. HISTORY AND SIGNIFICANCE property owned by J. Trek in 1905; This or earlier building shown on 1869 Bird's Eye View of St. Charles.

44. DESCRIPTION OF ENVIRONMENT AND OUTBUILDINGS

45. SOURCES OF INFORMATION Visit to site; 1905 city plat; 1869 Bird's Eye View of St. Charles.

46. PREPARED BY
M. Stiritz/D. Wafer

47. ORGANIZATION

48. DATE

49. REVISION DATE(S)

RETURN THIS FORM WHEN COMPLETED TO: OFFICE OF HISTORIC PRESERVATION
P.O. BOX 176
JEFFERSON CITY, MISSOURI 65102

IF ADDITIONAL SPACE IS NEEDED, ATTACH SEPARATE SHEET(S) TO THIS FORM

MISSOURI OFFICE OF HISTORIC PRESERVATION
ARCHITECTURAL/HISTORIC INVENTORY SURVEY FORM

SC-AS-001-082

. NO. 281

. COUNTY

. LOCATION OF NEGATIVES

4. PRESENT LOCAL NAME(S) OR DESIGNATION(S)

5. OTHER NAME(S)

. SPECIFIC LEGAL LOCATION
TOWNSHIP ____ RANGE ____ SECTION ____
IF CITY OR TOWN, STREET ADDRESS
1311 North Third

. CITY OR TOWN IF RURAL, VICINITY

. DESCRIPTION OF LOCATION

9. COORDINATES UTM
LAT
LONG

10. SITE( ) STRUCTURE( )
BUILDING(X) OBJECT( )

11. ON NATIONAL REGISTER YES( ) NO( )

12. IS IT ELIGIBLE YES( ) NO( )

13. PART OF ESTAB. DISTRICT YES( ) NO( )

14. DISTRICT POTENTIAL YES( ) NO( )

15. NAME OF ESTABLISHED DISTRICT

16. THEMATIC CATEGORY

17. DATE(S) OR PERIOD
c. 1900

18. STYLE OR DESIGN

19. ARCHITECT OR ENGINEER

20. CONTRACTOR OR BUILDER

21. ORIGINAL USE, IF APPARENT
residence

22. PRESENT USE
residence

23. OWNERSHIP PUBLIC ( ) PRIVATE ( )

24. OWNER'S NAME AND ADDRESS IF KNOWN

25. OPEN TO PUBLIC YES( ) NO ( )

26. LOCAL CONTACT PERSON OR ORGANIZATION

27. OTHER SURVEY IN WHICH INCLUDED

28. NO. OF STORIES 2

29. BASEMENT YES(X) NO ( )

30. FOUNDATION MATERIAL

31. WALL CONSTRUCTION
frame

32. ROOF TYPE & MATERIAL
gable/asphalt

33. NO. OF BAYS
FRONT 3 SIDE 1

34. WALL TREATMENT

35. PLAN SHAPE

36. CHANGES (EXPLAIN IN NO.42) ADDITION( ) ALTERED ( ) MOVED ( )

37. CONDITION
INTERIOR ____
EXTERIOR ____

38. PRESERVATION UNDERWAY YES( ) NO( )

39. ENDANGERED BY WHAT YES ( ) NO( )

40. VISIBLE FROM PUBLIC ROAD YES( ) NO( )

41. DISTANCE FORM AND FRONTAGE ON ROAD

42. FURTHER DESCRIPTION OF IMPORTANT FEATURES

PHOTO MUST BE PROVIDED

43. HISTORY AND SIGNIFICANCE

44. DESCRIPTION OF ENVIRONMENT AND OUTBUILDINGS

45. SOURCES OF INFORMATION

46. PREPARED BY
Water

47. ORGANIZATION

RETURN THIS FORM WHEN COMPLETED TO: OFFICE OF HISTORIC PRESERVATION
P.O. BOX 176
JEFFERSON CITY, MISSOURI 65102

IF ADDITIONAL SPACE IS NEEDED, ATTACH SEPARATE SHEET(S) TO THIS FORM

48. DATE 7/88

49. REVISION DATE(S)

MISSOURI OFFICE OF HISTORIC PRESERVATION
ARCHITECTURAL/HISTORIC INVENTORY SURVEY FORM

SC-AS-001-083

1. NO. 284

2. COUNTY

3. LOCATION OF NEGATIVES

4. PRESENT LOCAL NAME(S) OR DESIGNATION(S)

5. OTHER NAME(S)

6. SPECIFIC LEGAL LOCATION
TOWNSHIP ___ RANGE ___ SECTION ___
IF CITY OR TOWN, STREET ADDRESS
1314 North Third

7. CITY OR TOWN IF RURAL, VICINITY

8. DESCRIPTION OF LOCATION

9. COORDINATES UTM
LAT
LONG

10. SITE( ) STRUCTURE( )
BUILDING( ) OBJECT( )

11. ON NATIONAL REGISTER YES( ) NO( )

12. IS IT ELIGIBLE YES( ) NO( )

13. PART OF ESTAB. DISTRICT YES( ) NO( )

14. DISTRICT POTENTIAL YES( ) NO( )

15. NAME OF ESTABLISHED DISTRICT

16. THEMATIC CATEGORY

17. DATE(S) OR PERIOD
c. 1910

18. STYLE OR DESIGN

19. ARCHITECT OR ENGINEER

20. CONTRACTOR OR BUILDER

21. ORIGINAL USE, IF APPARENT

22. PRESENT USE

23. OWNERSHIP PUBLIC ( ) PRIVATE ( )

24. OWNER'S NAME AND ADDRESS IF KNOWN

25. OPEN TO PUBLIC YES( ) NO ( )

26. LOCAL CONTACT PERSON OR ORGANIZATION

27. OTHER SURVEY IN WHICH INCLUDED

28. NO. OF STORIES

29. BASEMENT YES( ) NO ( )

30. FOUNDATION MATERIAL

31. WALL CONSTRUCTION

32. ROOF TYPE & MATERIAL

33. NO. OF BAYS FRONT SIDE

34. WALL TREATMENT

35. PLAN SHAPE

36. CHANGES (EXPLAIN IN NO.42) ADDITION( ) ALTERED ( ) MOVED ( )

37. CONDITION
INTERIOR ___
EXTERIOR ___

38. PRESERVATION UNDERWAY YES( ) NO( )

39. ENDANGERED BY WHAT YES ( ) NO( )

40. VISIBLE FROM PUBLIC ROAD YES( ) NO( )

41. DISTANCE FORM AND FRONTAGE ON ROAD

42. FURTHER DESCRIPTION OF IMPORTANT FEATURES

PHOTO MUST BE PROVIDED

43. HISTORY AND SIGNIFICANCE

44. DESCRIPTION OF ENVIRONMENT AND OUTBUILDINGS

45. SOURCES OF INFORMATION
Visit to site; 1869 Bird's Eye View; 1875 Atlas

46. PREPARED BY
Stiritz/Wafer

47. ORGANIZATION

48. DATE

49. REVISION DATE(S)

RETURN THIS FORM WHEN COMPLETED TO: OFFICE OF HISTORIC PRESERVATION
P.O. BOX 176
JEFFERSON CITY, MISSOURI 65102

IF ADDITIONAL SPACE IS NEEDED, ATTACH SEPARATE SHEET(S) TO THIS FORM

MISSOURI OFFICE OF HISTORIC PRESERVATION
ARCHITECTURAL/HISTORIC INVENTORY SURVEY FORM

SC-AS-001-084

1. NO. 285
2. COUNTY
3. LOCATION OF NEGATIVES
4. PRESENT LOCAL NAME(S) OR DESIGNATION(S)
5. OTHER NAME(S)
6. SPECIFIC LEGAL LOCATION TOWNSHIP ___ RANGE ___ SECTION ___ IF CITY OR TOWN, STREET ADDRESS
1318-20 North Third Street
7. CITY OR TOWN IF RURAL, VICINITY
8. DESCRIPTION OF LOCATION
9. COORDINATES UTM LAT LONG
10. SITE( ) BUILDING( ) STRUCTURE( ) OBJECT( )
11. ON NATIONAL REGISTER YES( ) NO( )
12. IS IT ELIGIBLE YES( ) NO( )
13. PART OF ESTAB. DISTRICT YES( ) NO( )
14. DISTRICT POTENTIAL YES( ) NO( )
15. NAME OF ESTABLISHED DISTRICT
16. THEMATIC CATEGORY
17. DATE(S) OR PERIOD
after 1869
18. STYLE OR DESIGN
19. ARCHITECT OR ENGINEER
20. CONTRACTOR OR BUILDER
21. ORIGINAL USE, IF APPARENT
22. PRESENT USE
23. OWNERSHIP PUBLIC ( ) PRIVATE ( )
24. OWNER'S NAME AND ADDRESS IF KNOWN
25. OPEN TO PUBLIC YES( ) NO ( )
26. LOCAL CONTACT PERSON OR ORGANIZATION
27. OTHER SURVEY IN WHICH INCLUDED
28. NO.OF STORIES 1½
29. BASEMENT YES(X) NO ( )
30. FOUNDATION MATERIAL
covered w/ cement
31. WALL CONSTRUCTION
brick
32. ROOF TYPE & MATERIAL
side gable/comp
33. NO. OF BAYS FRONT 6 SIDE irreg.
34. WALL TREATMENT
brick painted grey.
35. PLAN SHAPE
36. CHANGES (EXPLAIN IN NO.42) ADDITION( ) ALTERED ( ) MOVED ( )
37. CONDITION INTERIOR ___ EXTERIOR ___
38. PRESERVATION UNDERWAY YES( ) NO( )
39. ENDANGERED BY WHAT YES ( ) NO( )
40. VISIBLE FROM PUBLIC ROAD YES( ) NO( )
41. DISTANCE FORM AND FRONTAGE ON ROAD

42. FURTHER DESCRIPTION OF IMPORTANT FEATURES Roof continues above front porch; supported by table-leg posts; fret-work-friez Twin dormers with pediments with moldings & paneling, chimneys at gable ends. Duplex.

PHOTO MUST BE PROVIDED

43. HISTORY AND SIGNIFICANCE

Owned by D. Harrigan 1905

44. DESCRIPTION OF ENVIRONMENT AND OUTBUILDINGS

45. SOURCES OF INFORMATION Visit to site; 1869 Bird's Eye View

46. PREPARED BY
M. Stiritz/D.Wafer

47. ORGANIZATION

RETURN THIS FORM WHEN COMPLETED TO: OFFICE OF HISTORIC PRESERVATION P.O. BOX 176 JEFFERSON CITY, MISSOURI 65102

IF ADDITIONAL SPACE IS NEEDED, ATTACH SEPARATE SHEET(S) TO THIS FORM

48. DATE 1/88

49. REVISION DATE(S)

MISSOURI OFFICE OF HISTORIC PRESERVATION
ARCHITECTURAL/HISTORIC INVENTORY SURVEY FORM

SC-AS-001-085

. NO. 297

. COUNTY

. LOCATION OF NEGATIVES

4. PRESENT LOCAL NAME(S) OR DESIGNATION(S)

5. OTHER NAME(S)

. SPECIFIC LEGAL LOCATION
TOWNSHIP RANGE SECTION
IF CITY OR TOWN, STREET ADDRESS
1416-18 North Third Street

. CITY OR TOWN IF RURAL, VICINITY

. DESCRIPTION OF LOCATION

9. COORDINATES UTM
LAT
LONG

10. SITE( ) STRUCTURE( )
BUILDING( ) OBJECT( )

11. ON NATIONAL REGISTER YES( ) NO( )

12. IS IT ELIGIBLE YES( ) NO( )

13. PART OF ESTAB. DISTRICT YES( ) NO( )

14. DISTRICT POTENTIAL YES( ) NO( )

15. NAME OF ESTABLISHED DISTRICT

16. THEMATIC CATEGORY

17. DATE(S) OR PERIOD
c. 1900

18. STYLE OR DESIGN

19. ARCHITECT OR ENGINEER

20. CONTRACTOR OR BUILDER

21. ORIGINAL USE, IF APPARENT
residence

22. PRESENT USE
residence

23. OWNERSHIP PUBLIC ( ) PRIVATE ( )

24. OWNER'S NAME AND ADDRESS IF KNOWN

25. OPEN TO PUBLIC YES( ) NO ( )

26. LOCAL CONTACT PERSON OR ORGANIZATION

27. OTHER SURVEY IN WHICH INCLUDED

28. NO. OF STORIES 1½

29. BASEMENT YES(X) NO ( )

30. FOUNDATION MATERIAL
stone

31. WALL CONSTRUCTION
brick

32. ROOF TYPE & MATERIAL
gable/asphalt

33. NO. OF BAYS
FRONT 4 SIDE

34. WALL TREATMENT

35. PLAN SHAPE

36. CHANGES (EXPLAIN IN NO.42) ADDITION( ) ALTERED ( ) MOVED ( )

37. CONDITION
INTERIOR
EXTERIOR

38. PRESERVATION UNDERWAY YES( ) NO( )

39. ENDANGERED BY WHAT YES ( ) NO( )

40. VISIBLE FROM PUBLIC ROAD YES( ) NO( )

41. DISTANCE FORM AND FRONTAGE ON ROAD

42. FURTHER DESCRIPTION OF IMPORTANT FEATURES

PHOTO MUST BE PROVIDED

43. HISTORY AND SIGNIFICANCE

44. DESCRIPTION OF ENVIRONMENT AND OUTBUILDINGS

45. SOURCES OF INFORMATION

46. PREPARED BY

47. ORGANIZATION

48. DATE

49. REVISION DATE(S)

RETURN THIS FORM WHEN COMPLETED TO: OFFICE OF HISTORIC PRESERVATION
P.O. BOX 176
JEFFERSON CITY, MISSOURI 65102

IF ADDITIONAL SPACE IS NEEDED, ATTACH SEPARATE SHEET(S) TO THIS FORM

1418
1416

MISSOURI OFFICE OF HISTORIC PRESERVATION
ARCHITECTURAL/HISTORIC INVENTORY SURVEY FORM

SL-AS-001-086

. NO. 296

. COUNTY

. LOCATION OF NEGATIVES

4. PRESENT LOCAL NAME(S) OR DESIGNATION(S)

5. OTHER NAME(S)

. SPECIFIC LEGAL LOCATION
TOWNSHIP RANGE SECTION
IF CITY OR TOWN, STREET ADDRESS
1420-22 North Third Street

. CITY OR TOWN IF RURAL, VICINITY

. DESCRIPTION OF LOCATION

9. COORDINATES UTM
LAT
LONG

10. SITE( ) STRUCTURE( )
BUILDING( ) OBJECT( )

11. ON NATIONAL REGISTER YES( ) NO( )

12. IS IT ELIGIBLE YES( ) NO( )

13. PART OF ESTAB. DISTRICT YES( ) NO( )

14. DISTRICT POTENTIAL YES( ) NO( )

15. NAME OF ESTABLISHED DISTRICT

16. THEMATIC CATEGORY

17. DATE(S) OR PERIOD
c. 1905

18. STYLE OR DESIGN

19. ARCHITECT OR ENGINEER

20. CONTRACTOR OR BUILDER

21. ORIGINAL USE, IF APPARENT

22. PRESENT USE

23. OWNERSHIP PUBLIC ( ) PRIVATE ( )

24. OWNER'S NAME AND ADDRESS IF KNOWN

25. OPEN TO PUBLIC YES( ) NO ( )

26. LOCAL CONTACT PERSON OR ORGANIZATION

27. OTHER SURVEY IN WHICH INCLUDED

28. NO. OF STORIES 2

29. BASEMENT YES( ) NO ( )

30. FOUNDATION MATERIAL
stone

31. WALL CONSTRUCTION
brick

32. ROOF TYPE & MATERIAL
flat

33. NO. OF BAYS
FRONT 4 SIDE 2

34. WALL TREATMENT
painted

35. PLAN SHAPE

36. CHANGES (EXPLAIN IN NO.42) ADDITION( ) ALTERED ( ) MOVED ( )

37. CONDITION
INTERIOR
EXTERIOR

38. PRESERVATION UNDERWAY YES( ) NO( )

39. ENDANGERED BY WHAT YES ( ) NO( )

40. VISIBLE FROM PUBLIC ROAD YES( ) NO( )

41. DISTANCE FORM AND FRONTAGE ON ROAD

42. FURTHER DESCRIPTION OF IMPORTANT FEATURES The porch is a later addition.

PHOTO MUST BE PROVIDED

43. HISTORY AND SIGNIFICANCE Constructed as flats between the 1900 & 1909 Sanborn map. The parcel was owned by J. G. Lawler on the 1905 Atlas map.

44. DESCRIPTION OF ENVIRONMENT AND OUTBUILDINGS

45. SOURCES OF INFORMATION

46. PREPARED BY

47. ORGANIZATION

RETURN THIS FORM WHEN COMPLETED TO: OFFICE OF HISTORIC PRESERVATION
P.O. BOX 176
JEFFERSON CITY, MISSOURI 65102

IF ADDITIONAL SPACE IS NEEDED, ATTACH SEPARATE SHEET(S) TO THIS FORM

48. DATE

49. REVISION DATE(S)

MISSOURI OFFICE OF HISTORIC PRESERVATION
ARCHITECTURAL/HISTORIC INVENTORY SURVEY FORM

SC-AS-001-087

1. NO. ~~14~~ 298
2. COUNTY
3. LOCATION OF NEGATIVES
4. PRESENT LOCAL NAME(S) OR DESIGNATION(S)
5. OTHER NAME(S)
6. SPECIFIC LEGAL LOCATION TOWNSHIP ___ RANGE ___ SECTION ___
IF CITY OR TOWN, STREET ADDRESS
1425 North Third Street
7. CITY OR TOWN St. Charles IF RURAL, VICINITY
8. DESCRIPTION OF LOCATION
9. COORDINATES UTM
LAT
LONG
10. SITE( ) BUILDING( ) STRUCTURE( ) OBJECT( )
11. ON NATIONAL REGISTER YES( ) NO( )
12. IS IT ELIGIBLE YES( ) NO( )
13. PART OF ESTAB. DISTRICT YES( ) NO( )
14. DISTRICT POTENTIAL YES( ) NO( )
15. NAME OF ESTABLISHED DISTRICT
16. THEMATIC CATEGORY
17. DATE(S) OR PERIOD
18. STYLE OR DESIGN
19. ARCHITECT OR ENGINEER
20. CONTRACTOR OR BUILDER
21. ORIGINAL USE, IF APPARENT
22. PRESENT USE
23. OWNERSHIP PUBLIC ( ) PRIVATE ( )
24. OWNER'S NAME AND ADDRESS IF KNOWN
25. OPEN TO PUBLIC YES( ) NO ( )
26. LOCAL CONTACT PERSON OR ORGANIZATION
27. OTHER SURVEY IN WHICH INCLUDED
28. NO.OF STORIES 1½
29. BASEMENT YES(X) NO( )
30. FOUNDATION MATERIAL stone
31. WALL CONSTRUCTION brick
32. ROOF TYPE & MATERIAL side gable/asphalt
33. NO. OF BAYS FRONT 3 SIDE
34. WALL TREATMENT painted red
35. PLAN SHAPE
36. CHANGES (EXPLAIN IN NO.42) ADDITION( ) ALTERED ( ) MOVED ( )
37. CONDITION INTERIOR ___ EXTERIOR ___
38. PRESERVATION UNDERWAY YES( ) NO(X)
39. ENDANGERED BY WHAT YES ( ) NO(X)
40. VISIBLE FROM PUBLIC ROAD YES( ) NO( )
41. DISTANCE FORM AND FRONTAGE ON ROAD

42. FURTHER DESCRIPTION OF IMPORTANT FEATURES Frame one story rear kitchen extension with chimney in gable end. Double row lock seg. arch openings. Steep pitch roof.

PHOTO MUST BE PROVIDED

43. HISTORY AND SIGNIFICANCE Owned by "Steinmann" 1905.

44. DESCRIPTION OF ENVIRONMENT AND OUTBUILDINGS

45. SOURCES OF INFORMATION Visit to site; 1905 city plat.

46. PREPARED BY M.M. Stiritz;D. Wafer

47. ORGANIZATION

48. DATE 1/88

49. REVISION DATE(S)

RETURN THIS FORM WHEN COMPLETED TO: OFFICE OF HISTORIC PRESERVATION
P.O. BOX 176
JEFFERSON CITY, MISSOURI 65102

IF ADDITIONAL SPACE IS NEEDED, ATTACH SEPARATE SHEET(S) TO THIS FORM

MISSOURI OFFICE OF HISTORIC PRESERVATION
ARCHITECTURAL/HISTORIC INVENTORY SURVEY FORM

SC-AS-001-088

1. NO. 300
2. COUNTY
3. LOCATION OF NEGATIVES
4. PRESENT LOCAL NAME(S) OR DESIGNATION(S)
5. OTHER NAME(S)
6. SPECIFIC LEGAL LOCATION
TOWNSHIP RANGE SECTION
IF CITY OR TOWN, STREET ADDRESS
1501 North Third Street
7. CITY OR TOWN IF RURAL, VICINITY
8. DESCRIPTION OF LOCATION
9. COORDINATES UTM
LAT
LONG
10. SITE( ) STRUCTURE( )
BUILDING( ) OBJECT( )
11. ON NATIONAL REGISTER YES( ) NO( )
12. IS IT ELIGIBLE YES( ) NO( )
13. PART OF ESTAB. DISTRICT YES( ) NO( )
14. DISTRICT POTENTIAL YES( ) NO( )
15. NAME OF ESTABLISHED DISTRICT
16. THEMATIC CATEGORY
17. DATE(S) OR PERIOD
c. 1900
18. STYLE OR DESIGN
19. ARCHITECT OR ENGINEER
20. CONTRACTOR OR BUILDER
21. ORIGINAL USE, IF APPARENT
resdience
22. PRESENT USE
residence
23. OWNERSHIP PUBLIC ( ) PRIVATE ( )
24. OWNER'S NAME AND ADDRESS IF KNOWN
25. OPEN TO PUBLIC YES( ) NO ( )
26. LOCAL CONTACT PERSON OR ORGANIZATION
27. OTHER SURVEY IN WHICH INCLUDED
28. NO. OF STORIES 1½
29. BASEMENT YES(X) NO ( )
30. FOUNDATION MATERIAL
31. WALL CONSTRUCTION
frame
32. ROOF TYPE & MATERIAL
gable/asphalt
33. NO. OF BAYS
FRONT 3 SIDE
34. WALL TREATMENT
metal sheathed
35. PLAN SHAPE
36. CHANGES (EXPLAIN IN NO.42) ADDITION( ) ALTERED ( ) MOVED ( )
37. CONDITION
INTERIOR
EXTERIOR
38. PRESERVATION UNDERWAY YES( ) NO( )
39. ENDANGERED BY WHAT YES ( ) NO( )
40. VISIBLE FROM PUBLIC ROAD YES( ) NO( )
41. DISTANCE FORM AND FRONTAGE ON ROAD
42. FURTHER DESCRIPTION OF IMPORTANT FEATURES
PHOTO MUST BE PROVIDED
43. HISTORY AND SIGNIFICANCE
The house was owned by Dolaney on the 1905 plat map.
44. DESCRIPTION OF ENVIRONMENT AND OUTBUILDINGS
45. SOURCES OF INFORMATION
46. PREPARED BY
47. ORGANIZATION
48. DATE
49. REVISION DATE(S)

RETURN THIS FORM WHEN COMPLETED TO: OFFICE OF HISTORIC PRESERVATION
P.O. BOX 176
JEFFERSON CITY, MISSOURI 65102
IF ADDITIONAL SPACE IS NEEDED, ATTACH SEPARATE SHEET(S) TO THIS FORM

MISSOURI OFFICE OF HISTORIC PRESERVATION
ARCHITECTURAL/HISTORIC INVENTORY SURVEY FORM

SC-AS-001-089

1. NO. 301
2. COUNTY
3. LOCATION OF NEGATIVES
4. PRESENT LOCAL NAME(S) OR DESIGNATION(S)
5. OTHER NAME(S)

6. SPECIFIC LEGAL LOCATION
TOWNSHIP ____ RANGE ____ SECTION ____
IF CITY OR TOWN, STREET ADDRESS
1513 North Third Street

7. CITY OR TOWN IF RURAL, VICINITY

8. DESCRIPTION OF LOCATION

9. COORDINATES UTM
LAT
LONG

10. SITE( ) STRUCTURE( )
BUILDING( ) OBJECT( )

11. ON NATIONAL REGISTER YES( ) NO( )

12. IS IT ELIGIBLE YES( ) NO( )

13. PART OF ESTAB. DISTRICT YES( ) NO( )

14. DISTRICT POTENTIAL YES( ) NO( )

15. NAME OF ESTABLISHED DISTRICT

16. THEMATIC CATEGORY

17. DATE(S) OR PERIOD
c. 1900

18. STYLE OR DESIGN

19. ARCHITECT OR ENGINEER

20. CONTRACTOR OR BUILDER

21. ORIGINAL USE, IF APPARENT
residence

22. PRESENT USE
residence

23. OWNERSHIP PUBLIC ( ) PRIVATE ( )

24. OWNER'S NAME AND ADDRESS IF KNOWN

25. OPEN TO PUBLIC YES( ) NO ( )

26. LOCAL CONTACT PERSON OR ORGANIZATION

27. OTHER SURVEY IN WHICH INCLUDED

28. NO. OF STORIES 1½

29. BASEMENT YES(XX) NO ( )

30. FOUNDATION MATERIAL
stone

31. WALL CONSTRUCTION
frame

32. ROOF TYPE & MATERIAL
gable/asphalt

33. NO. OF BAYS
FRONT 4 SIDE

34. WALL TREATMENT
asphalt sheathing

35. PLAN SHAPE

36. CHANGES (EXPLAIN IN NO.42) ADDITION( ) ALTERED ( ) MOVED ( )

37. CONDITION
INTERIOR ____
EXTERIOR ____

38. PRESERVATION UNDERWAY YES( ) NO( )

39. ENDANGERED BY WHAT YES ( ) NO( )

40. VISIBLE FROM PUBLIC ROAD YES( ) NO( )

41. DISTANCE FORM AND FRONTAGE ON ROAD

42. FURTHER DESCRIPTION OF IMPORTANT FEATURES

PHOTO MUST BE PROVIDED

43. HISTORY AND SIGNIFICANCE

44. DESCRIPTION OF ENVIRONMENT AND OUTBUILDINGS

45. SOURCES OF INFORMATION

46. PREPARED BY

47. ORGANIZATION

48. DATE

49. REVISION DATE(S)

RETURN THIS FORM WHEN COMPLETED TO: OFFICE OF HISTORIC PRESERVATION
P.O. BOX 176
JEFFERSON CITY, MISSOURI 65102

IF ADDITIONAL SPACE IS NEEDED, ATTACH SEPARATE SHEET(S) TO THIS FORM

MISSOURI OFFICE OF HISTORIC PRESERVATION
ARCHITECTURAL/HISTORIC INVENTORY SURVEY FORM

SC-AS-001-090

1. NO. 70
2. COUNTY
3. LOCATION OF NEGATIVES
4. PRESENT LOCAL NAME(S) OR DESIGNATION(S)
5. OTHER NAME(S)
6. SPECIFIC LEGAL LOCATION
TOWNSHIP RANGE SECTION
IF CITY OR TOWN, STREET ADDRESS
421 South Third Street
7. CITY OR TOWN St. Charles IF RURAL, VICINITY
8. DESCRIPTION OF LOCATION
9. COORDINATES UTM
LAT
LONG
10. SITE( ) STRUCTURE( )
BUILDING( ) OBJECT( )
11. ON NATIONAL REGISTER YES( ) NO( )
12. IS IT ELIGIBLE YES( ) NO( )
13. PART OF ESTAB. DISTRICT YES( ) NO( )
14. DISTRICT POTENTIAL YES( ) NO( )
15. NAME OF ESTABLISHED DISTRICT
16. THEMATIC CATEGORY
17. DATE(S) OR PERIOD after 1875
18. STYLE OR DESIGN
19. ARCHITECT OR ENGINEER
20. CONTRACTOR OR BUILDER
21. ORIGINAL USE, IF APPARENT
22. PRESENT USE
23. OWNERSHIP PUBLIC ( ) PRIVATE ( )
24. OWNER'S NAME AND ADDRESS IF KNOWN
25. OPEN TO PUBLIC YES( ) NO ( )
26. LOCAL CONTACT PERSON OR ORGANIZATION
27. OTHER SURVEY IN WHICH INCLUDED
28. NO. OF STORIES 1½
29. BASEMENT YES(X) NO ( )
30. FOUNDATION MATERIAL stone
31. WALL CONSTRUCTION brick
32. ROOF TYPE & MATERIAL x-gable; asph. shingles
33. NO. OF BAYS FRONT 3 SIDE 3
34. WALL TREATMENT brick
35. PLAN SHAPE
36. CHANGES (EXPLAIN IN NO.42) ADDITION( ) ALTERED ( ) MOVED ( )
37. CONDITION INTERIOR EXTERIOR
38. PRESERVATION UNDERWAY YES( ) NO( )
39. ENDANGERED BY WHAT YES ( ) NO( )
40. VISIBLE FROM PUBLIC ROAD YES( ) NO( )
41. DISTANCE FORM AND FRONTAGE ON ROAD

42. FURTHER DESCRIPTION OF IMPORTANT FEATURES Gingerbread/stick style wood ornament @ gable peal in front. gable ends covered with imbricated wood shingles, turned front porch posts.

PHOTO MUST BE PROVIDED

43. HISTORY AND SIGNIFICANCE CB 86; lot part of large parcel owned by F. Tiemann in 1875.

44. DESCRIPTION OF ENVIRONMENT AND OUTBUILDINGS

45. SOURCES OF INFORMATION
Visit to site; 1875 Atlas

46. PREPARED BY
M. Stiritz/D. Wafer

47. ORGANIZATION

48. DATE

49. REVISION DATE(S)

RETURN THIS FORM WHEN COMPLETED TO: OFFICE OF HISTORIC PRESERVATION
P.O. BOX 176
JEFFERSON CITY, MISSOURI 65102

IF ADDITIONAL SPACE IS NEEDED, ATTACH SEPARATE SHEET(S) TO THIS FORM

MISSOURI OFFICE OF HISTORIC PRESERVATION
ARCHITECTURAL/HISTORIC INVENTORY SURVEY FORM

SC-AS-001-091

. NO. 55

. COUNTY

. LOCATION OF NEGATIVES

4. PRESENT LOCAL NAME(S) OR DESIGNATION(S)

5. OTHER NAME(S)

. SPECIFIC LEGAL LOCATION
TOWNSHIP RANGE SECTION
IF CITY OR TOWN, STREET ADDRESS
503 South Third Street

. CITY OR TOWN IF RURAL, VICINITY

. DESCRIPTION OF LOCATION

9. COORDINATES UTM
LAT
LONG

10. SITE( ) STRUCTURE( )
BUILDING( ) OBJECT( )

11. ON NATIONAL REGISTER YES( ) NO( )

12. IS IT ELIGIBLE YES( ) NO( )

13. PART OF ESTAB. DISTRICT YES( ) NO( )

14. DISTRICT POTENTIAL YES( ) NO( )

15. NAME OF ESTABLISHED DISTRICT

16. THEMATIC CATEGORY

17. DATE(S) OR PERIOD
c. 1900

18. STYLE OR DESIGN

19. ARCHITECT OR ENGINEER

20. CONTRACTOR OR BUILDER

21. ORIGINAL USE, IF APPARENT
residence

22. PRESENT USE
residence

23. OWNERSHIP PUBLIC ( ) PRIVATE ( )

24. OWNER'S NAME AND ADDRESS IF KNOWN

25. OPEN TO PUBLIC YES( ) NO ( )

26. LOCAL CONTACT PERSON OR ORGANIZATION

27. OTHER SURVEY IN WHICH INCLUDED

28. NO. OF STORIES 1½

29. BASEMENT YES( ) NO ( )

30. FOUNDATION MATERIAL
stone

31. WALL CONSTRUCTION
brick

32. ROOF TYPE & MATERIAL
gable/hip-asphalt

33. NO. OF BAYS irreg.
FRONT SIDE

34. WALL TREATMENT

35. PLAN SHAPE

36. CHANGES (EXPLAIN IN NO.42) ADDITION( ) ALTERED ( ) MOVED ( )

37. CONDITION
INTERIOR
EXTERIOR

38. PRESERVATION UNDERWAY YES( ) NO( )

39. ENDANGERED BY WHAT YES ( ) NO( )

40. VISIBLE FROM PUBLIC ROAD YES( ) NO( )

41. DISTANCE FORM AND FRONTAGE ON ROAD

42. FURTHER DESCRIPTION OF IMPORTANT FEATURES
Decorative wood scrollwork & shingles on the gable ends.

PHOTO MUST BE PROVIDED

43. HISTORY AND SIGNIFICANCE The house was owned by G. Boedecker on the 1905 plat.

44. DESCRIPTION OF ENVIRONMENT AND OUTBUILDINGS

45. SOURCES OF INFORMATION

46. PREPARED BY

47. ORGANIZATION

48. DATE

49. REVISION DATE(S)

RETURN THIS FORM WHEN COMPLETED TO: OFFICE OF HISTORIC PRESERVATION
P.O. BOX 176
JEFFERSON CITY, MISSOURI 65102

IF ADDITIONAL SPACE IS NEEDED, ATTACH SEPARATE SHEET(S) TO THIS FORM

THIRD
TOMPKINS
ONE WAY

MISSOURI OFFICE OF HISTORIC PRESERVATION
ARCHITECTURAL/HISTORIC INVENTORY SURVEY FORM

SC-AS-001-092

1. NO. 54
2. COUNTY
3. LOCATION OF NEGATIVES
4. PRESENT LOCAL NAME(S) OR DESIGNATION(S)
5. OTHER NAME(S)
6. SPECIFIC LEGAL LOCATION
TOWNSHIP ___ RANGE ___ SECTION ___
IF CITY OR TOWN, STREET ADDRESS
509 South Third Street
7. CITY OR TOWN IF RURAL, VICINITY
8. DESCRIPTION OF LOCATION
9. COORDINATES UTM
LAT
LONG
10. SITE( ) STRUCTURE( )
BUILDING( ) OBJECT( )
11. ON NATIONAL REGISTER YES( ) NO( )
12. IS IT ELIGIBLE YES( ) NO( )
13. PART OF ESTAB. DISTRICT YES( ) NO( )
14. DISTRICT POTENTIAL YES( ) NO( )
15. NAME OF ESTABLISHED DISTRICT
16. THEMATIC CATEGORY
17. DATE(S) OR PERIOD
c. 1910
18. STYLE OR DESIGN
19. ARCHITECT OR ENGINEER
20. CONTRACTOR OR BUILDER
21. ORIGINAL USE, IF APPARENT
22. PRESENT USE
23. OWNERSHIP PUBLIC ( ) PRIVATE ( )
24. OWNER'S NAME AND ADDRESS IF KNOWN
25. OPEN TO PUBLIC YES( ) NO ( )
26. LOCAL CONTACT PERSON OR ORGANIZATION
27. OTHER SURVEY IN WHICH INCLUDED
28. NO. OF STORIES 1
29. BASEMENT YES( ) NO ( ) ?
30. FOUNDATION MATERIAL
concrete
31. WALL CONSTRUCTION
brick
32. ROOF TYPE & MATERIAL
hip/asphalt
33. NO. OF BAYS
FRONT 4 SIDE 2
34. WALL TREATMENT
35. PLAN SHAPE
36. CHANGES (EXPLAIN IN NO.42) ADDITION( ) ALTERED ( ) MOVED ( )
37. CONDITION
INTERIOR ___
EXTERIOR ___
38. PRESERVATION UNDERWAY YES( ) NO( )
39. ENDANGERED BY WHAT YES ( ) NO( )
40. VISIBLE FROM PUBLIC ROAD YES( ) NO( )
41. DISTANCE FORM AND FRONTAGE ON ROAD
42. FURTHER DESCRIPTION OF IMPORTANT FEATURES
PHOTO MUST BE PROVIDED
43. HISTORY AND SIGNIFICANCE
Constructed between the 1909 & 1917 Sanborn maps.
44. DESCRIPTION OF ENVIRONMENT AND OUTBUILDINGS
45. SOURCES OF INFORMATION
46. PREPARED BY
47. ORGANIZATION
48. DATE
49. REVISION DATE(S)

RETURN THIS FORM WHEN COMPLETED TO: OFFICE OF HISTORIC PRESERVATION
P.O. BOX 176
JEFFERSON CITY, MISSOURI 65102
IF ADDITIONAL SPACE IS NEEDED, ATTACH SEPARATE SHEET(S) TO THIS FORM

MISSOURI OFFICE OF HISTORIC PRESERVATION
ARCHITECTURAL/HISTORIC INVENTORY SURVEY FORM

SC-AS-001-093

. NO. 53

. COUNTY

. LOCATION OF NEGATIVES

4. PRESENT LOCAL NAME(S) OR DESIGNATION(S)

5. OTHER NAME(S)

6. SPECIFIC LEGAL LOCATION
TOWNSHIP RANGE SECTION
IF CITY OR TOWN, STREET ADDRESS
517 South Third Street

7. CITY OR TOWN IF RURAL, VICINITY

8. DESCRIPTION OF LOCATION

9. COORDINATES UTM
LAT
LONG

10. SITE( ) STRUCTURE( )
BUILDING( ) OBJECT( )

11. ON NATIONAL REGISTER YES( ) NO( )

12. IS IT ELIGIBLE YES( ) NO( )

13. PART OF ESTAB. DISTRICT YES( ) NO( )

14. DISTRICT POTENTIAL YES( ) NO( )

15. NAME OF ESTABLISHED DISTRICT

16. THEMATIC CATEGORY

17. DATE(S) OR PERIOD
c. 1900

18. STYLE OR DESIGN

19. ARCHITECT OR ENGINEER

20. CONTRACTOR OR BUILDER

21. ORIGINAL USE, IF APPARENT
residence

22. PRESENT USE
residence

23. OWNERSHIP PUBLIC ( ) PRIVATE ( )

24. OWNER'S NAME AND ADDRESS IF KNOWN

25. OPEN TO PUBLIC YES( ) NO ( )

26. LOCAL CONTACT PERSON OR ORGANIZATION

27. OTHER SURVEY IN WHICH INCLUDED

28. NO.OF STORIES 1½

29. BASEMENT YES(X) NO ( )

30. FOUNDATION MATERIAL
stone

31. WALL CONSTRUCTION
frame

32. ROOF TYPE & MATERIAL
hip/gable-asphalt

33. NO. OF BAYS irreg.
FRONT SIDE

34. WALL TREATMENT
clapboard

35. PLAN SHAPE

36. CHANGES (EXPLAIN IN NO.42) ADDITION( ) ALTERED ( ) MOVED ( )

37. CONDITION
INTERIOR
EXTERIOR

38. PRESERVATION UNDERWAY YES( ) NO( )

39. ENDANGERED BY WHAT YES ( ) NO( )

40. VISIBLE FROM PUBLIC ROAD YES( ) NO( )

41. DISTANCE FORM AND FRONTAGE ON ROAD

42. FURTHER DESCRIPTION OF IMPORTANT FEATURES

PHOTO MUST BE PROVIDED

43. HISTORY AND SIGNIFICANCE

Owned by H. Hoelscher on the 1905 plat.

44. DESCRIPTION OF ENVIRONMENT AND OUTBUILDINGS

45. SOURCES OF INFORMATION

46. PREPARED BY

47. ORGANIZATION

48. DATE

49. REVISION DATE(S)

RETURN THIS FORM WHEN COMPLETED TO: OFFICE OF HISTORIC PRESERVATION
P.O. BOX 176
JEFFERSON CITY, MISSOURI 65102

IF ADDITIONAL SPACE IS NEEDED, ATTACH SEPARATE SHEET(S) TO THIS FORM

MISSOURI OFFICE OF HISTORIC PRESERVATION
ARCHITECTURAL/HISTORIC INVENTORY SURVEY FORM

SC-AS-001-094

. NO. 52

. COUNTY

. LOCATION OF NEGATIVES

4. PRESENT LOCAL NAME(S) OR DESIGNATION(S)

5. OTHER NAME(S)

. SPECIFIC LEGAL LOCATION
TOWNSHIP RANGE SECTION
IF CITY OR TOWN, STREET ADDRESS
525 South Third Street

. CITY OR TOWN IF RURAL, VICINITY

. DESCRIPTION OF LOCATION

9. COORDINATES UTM
LAT
LONG

10. SITE( ) STRUCTURE( )
BUILDING( ) OBJECT( )

11. ON NATIONAL REGISTER YES( ) NO( )

12. IS IT ELIGIBLE YES( ) NO( )

13. PART OF ESTAB. DISTRICT YES( ) NO( )

14. DISTRICT POTENTIAL YES( ) NO( )

15. NAME OF ESTABLISHED DISTRICT

16. THEMATIC CATEGORY

17. DATE(S) OR PERIOD
c. 1880 ?

18. STYLE OR DESIGN

19. ARCHITECT OR ENGINEER

20. CONTRACTOR OR BUILDER

21. ORIGINAL USE, IF APPARENT
residence

22. PRESENT USE
residence

23. OWNERSHIP PUBLIC ( ) PRIVATE ( )

24. OWNER'S NAME AND ADDRESS IF KNOWN

25. OPEN TO PUBLIC YES( ) NO ( )

26. LOCAL CONTACT PERSON OR ORGANIZATION

27. OTHER SURVEY IN WHICH INCLUDED

28. NO. OF STORIES

29. BASEMENT YES( ) NO ( )

30. FOUNDATION MATERIAL
stone

31. WALL CONSTRUCTION
brick

32. ROOF TYPE & MATERIAL
gable/asphalt

33. NO. OF BAYS
FRONT 4 SIDE 1

34. WALL TREATMENT

35. PLAN SHAPE

36. CHANGES (EXPLAIN IN NO.42) ADDITION( ) ALTERED ( ) MOVED ( )

37. CONDITION
INTERIOR
EXTERIOR

38. PRESERVATION UNDERWAY YES( ) NO( )

39. ENDANGERED BY WHAT YES ( ) NO( )

40. VISIBLE FROM PUBLIC ROAD YES( ) NO( )

41. DISTANCE FORM AND FRONTAGE ON ROAD

42. FURTHER DESCRIPTION OF IMPORTANT FEATURES

PHOTO MUST BE PROVIDED

43. HISTORY AND SIGNIFICANCE Possibly shown on the 1869 Bird's Eye View. The parcel was owned 1875-1881 by Jacob Hilbert est.; and on the 1905 plat by Freeman. (The double -row-lock seg-arch windows suggest a construction date later than 1869.)

44. DESCRIPTION OF ENVIRONMENT AND OUTBUILDINGS

45. SOURCES OF INFORMATION

46. PREPARED BY

47. ORGANIZATION

48. DATE

49. REVISION DATE(S)

RETURN THIS FORM WHEN COMPLETED TO: OFFICE OF HISTORIC PRESERVATION
P.O. BOX 176
JEFFERSON CITY, MISSOURI 65102

IF ADDITIONAL SPACE IS NEEDED, ATTACH SEPARATE SHEET(S) TO THIS FORM

MISSOURI OFFICE OF HISTORIC PRESERVATION
ARCHITECTURAL/HISTORIC INVENTORY SURVEY FORM

SC-AS-001-095

1. NO. 28
2. COUNTY
3. LOCATION OF NEGATIVES
4. PRESENT LOCAL NAME(S) OR DESIGNATION(S)
5. OTHER NAME(S)
6. SPECIFIC LEGAL LOCATION
TOWNSHIP ____ RANGE ____ SECTION ____
IF CITY OR TOWN, STREET ADDRESS
901 South Third Street
7. CITY OR TOWN IF RURAL, VICINITY
8. DESCRIPTION OF LOCATION
9. COORDINATES UTM
LAT
LONG
10. SITE( ) STRUCTURE( )
BUILDING( ) OBJECT( )
11. ON NATIONAL REGISTER YES( ) NO( )
12. IS IT ELIGIBLE YES( ) NO( )
13. PART OF ESTAB. DISTRICT YES( ) NO( )
14. DISTRICT POTENTIAL YES( ) NO( )
15. NAME OF ESTABLISHED DISTRICT
16. THEMATIC CATEGORY
17. DATE(S) OR PERIOD
c. 1890
18. STYLE OR DESIGN
19. ARCHITECT OR ENGINEER
20. CONTRACTOR OR BUILDER
21. ORIGINAL USE, IF APPARENT
residence
22. PRESENT USE
residence
23. OWNERSHIP PUBLIC ( ) PRIVATE ( )
24. OWNER'S NAME AND ADDRESS IF KNOWN
25. OPEN TO PUBLIC YES( ) NO ( )
26. LOCAL CONTACT PERSON OR ORGANIZATION
27. OTHER SURVEY IN WHICH INCLUDED
28. NO. OF STORIES 1½
29. BASEMENT YES(X) NO ( )
30. FOUNDATION MATERIAL
31. WALL CONSTRUCTION
frame
32. ROOF TYPE & MATERIAL
gable/asphalt
33. NO. OF BAYS
FRONT 3 SIDE 2
34. WALL TREATMENT
clapboard
35. PLAN SHAPE
36. CHANGES (EXPLAIN IN NO.42) ADDITION( ) ALTERED ( ) MOVED ( )
37. CONDITION
INTERIOR ____
EXTERIOR ____
38. PRESERVATION UNDERWAY YES( ) NO( )
39. ENDANGERED BY WHAT YES ( ) NO( )
40. VISIBLE FROM PUBLIC ROAD YES( ) NO( )
41. DISTANCE FORM AND FRONTAGE ON ROAD
42. FURTHER DESCRIPTION OF IMPORTANT FEATURES
PHOTO MUST BE PROVIDED
43. HISTORY AND SIGNIFICANCE
44. DESCRIPTION OF ENVIRONMENT AND OUTBUILDINGS
45. SOURCES OF INFORMATION
46. PREPARED BY
47. ORGANIZATION
48. DATE
49. REVISION DATE(S)

RETURN THIS FORM WHEN COMPLETED TO: OFFICE OF HISTORIC PRESERVATION
P.O. BOX 176
JEFFERSON CITY, MISSOURI 65102
IF ADDITIONAL SPACE IS NEEDED, ATTACH SEPARATE SHEET(S) TO THIS FORM

MISSOURI OFFICE OF HISTORIC PRESERVATION
ARCHITECTURAL/HISTORIC INVENTORY SURVEY FORM

SC-AS-001-096

1. NO. 95
2. COUNTY
3. LOCATION OF NEGATIVES
4. PRESENT LOCAL NAME(S) OR DESIGNATION(S)
5. OTHER NAME(S)
6. SPECIFIC LEGAL LOCATION TOWNSHIP ____ RANGE ____ SECTION ____ IF CITY OR TOWN, STREET ADDRESS
913 South Third Street
7. CITY OR TOWN IF RURAL, VICINITY
8. DESCRIPTION OF LOCATION
9. COORDINATES UTM LAT LONG
10. SITE( ) BUILDING( ) STRUCTURE( ) OBJECT( )
11. ON NATIONAL REGISTER YES( ) NO( )
12. IS IT ELIGIBLE YES( ) NO( )
13. PART OF ESTAB. DISTRICT YES( ) NO( )
14. DISTRICT POTENTIAL YES( ) NO( )
15. NAME OF ESTABLISHED DISTRICT
16. THEMATIC CATEGORY
17. DATE(S) OR PERIOD
c. 1905
18. STYLE OR DESIGN
19. ARCHITECT OR ENGINEER
20. CONTRACTOR OR BUILDER
21. ORIGINAL USE, IF APPARENT
22. PRESENT USE
23. OWNERSHIP PUBLIC ( ) PRIVATE ( )
24. OWNER'S NAME AND ADDRESS IF KNOWN
25. OPEN TO PUBLIC YES( ) NO ( )
26. LOCAL CONTACT PERSON OR ORGANIZATION
27. OTHER SURVEY IN WHICH INCLUDED
28. NO. OF STORIES 1
29. BASEMENT YES(X) NO ( )
30. FOUNDATION MATERIAL
stone
31. WALL CONSTRUCTION
brick
32. ROOF TYPE & MATERIAL
flat
33. NO. OF BAYS FRONT 2 SIDE 3 irreg.
34. WALL TREATMENT
brick, part ptd. red
35. PLAN SHAPE
36. CHANGES (EXPLAIN IN NO.42) ADDITION( ) ALTERED ( ) MOVED ( )
37. CONDITION INTERIOR ____ EXTERIOR ____
38. PRESERVATION UNDERWAY YES( ) NO( )
39. ENDANGERED BY WHAT YES ( ) NO( )
40. VISIBLE FROM PUBLIC ROAD YES( ) NO( )
41. DISTANCE FORM AND FRONTAGE ON ROAD

42. FURTHER DESCRIPTION OF IMPORTANT FEATURES Brick corbeling at cornice. Double front doors.

PHOTO MUST BE PROVIDED

43. HISTORY AND SIGNIFICANCE Property owned by Mayor 1905 (building not shown)

44. DESCRIPTION OF ENVIRONMENT AND OUTBUILDINGS

45. SOURCES OF INFORMATION Visit to site; old Sanborn maps.

46. PREPARED BY
M. Stiritz/D. Wafer

47. ORGANIZATION

48. DATE 1/88

49. REVISION DATE(S)

RETURN THIS FORM WHEN COMPLETED TO: OFFICE OF HISTORIC PRESERVATION
P.O. BOX 176
JEFFERSON CITY, MISSOURI 65102

IF ADDITIONAL SPACE IS NEEDED, ATTACH SEPARATE SHEET(S) TO THIS FORM

MISSOURI OFFICE OF HISTORIC PRESERVATION
ARCHITECTURAL/HISTORIC INVENTORY SURVEY FORM

SC-AS-001-097

. NO. 29

2. COUNTY

3. LOCATION OF NEGATIVES

4. PRESENT LOCAL NAME(S) OR DESIGNATION(S)

5. OTHER NAME(S)

6. SPECIFIC LEGAL LOCATION
TOWNSHIP ____ RANGE ____ SECTION ____
IF CITY OR TOWN, STREET ADDRESS
921 South Third Street

7. CITY OR TOWN IF RURAL, VICINITY

8. DESCRIPTION OF LOCATION

9. COORDINATES UTM
LAT
LONG

10. SITE( ) STRUCTURE( )
BUILDING( ) OBJECT( )

11. ON NATIONAL REGISTER YES( ) NO( )

12. IS IT ELIGIBLE YES( ) NO( )

13. PART OF ESTAB. DISTRICT YES( ) NO( )

14. DISTRICT POTENTIAL YES( ) NO( )

15. NAME OF ESTABLISHED DISTRICT

16. THEMATIC CATEGORY

17. DATE(S) OR PERIOD
c. 1905

18. STYLE OR DESIGN

19. ARCHITECT OR ENGINEER

20. CONTRACTOR OR BUILDER

21. ORIGINAL USE, IF APPARENT
residence

22. PRESENT USE
residence

23. OWNERSHIP PUBLIC ( ) PRIVATE ( )

24. OWNER'S NAME AND ADDRESS IF KNOWN

25. OPEN TO PUBLIC YES( ) NO ( )

26. LOCAL CONTACT PERSON OR ORGANIZATION

27. OTHER SURVEY IN WHICH INCLUDED

28. NO.OF STORIES 1½

29. BASEMENT YES(X) NO ( )

30. FOUNDATION MATERIAL
stone

31. WALL CONSTRUCTION
brick

32. ROOF TYPE & MATERIAL
gable/asphalt

33. NO. OF BAYS
FRONT 2 SIDE 3

34. WALL TREATMENT

35. PLAN SHAPE

36. CHANGES (EXPLAIN IN NO.42) ADDITION( ) ALTERED ( ) MOVED ( )

37. CONDITION
INTERIOR ____
EXTERIOR ____

38. PRESERVATION UNDERWAY YES( ) NO( )

39. ENDANGERED BY WHAT YES ( ) NO( )

40. VISIBLE FROM PUBLIC ROAD YES( ) NO( )

41. DISTANCE FORM AND FRONTAGE ON ROAD

42. FURTHER DESCRIPTION OF IMPORTANT FEATURES

PHOTO MUST BE PROVIDED

43. HISTORY AND SIGNIFICANCE Constructed between the 1905 plat and the 1909 Sanborn map. The lot was owned by Kuechler on the 1905 plat.

44. DESCRIPTION OF ENVIRONMENT AND OUTBUILDINGS

45. SOURCES OF INFORMATION

46. PREPARED BY

47. ORGANIZATION

RETURN THIS FORM WHEN COMPLETED TO: OFFICE OF HISTORIC PRESERVATION
P.O. BOX 176
JEFFERSON CITY, MISSOURI 65102

IF ADDITIONAL SPACE IS NEEDED, ATTACH SEPARATE SHEET(S) TO THIS FORM

48. DATE

49. REVISION DATE(S)

MISSOURI OFFICE OF HISTORIC PRESERVATION
ARCHITECTURAL/HISTORIC INVENTORY SURVEY FORM

SC-AS-001-098

1. NO. 32
2. COUNTY
3. LOCATION OF NEGATIVES
4. PRESENT LOCAL NAME(S) OR DESIGNATION(S)
5. OTHER NAME(S)
6. SPECIFIC LEGAL LOCATION TOWNSHIP RANGE SECTION ____ IF CITY OR TOWN, STREET ADDRESS
922 South Third Street
7. CITY OR TOWN IF RURAL, VICINITY
8. DESCRIPTION OF LOCATION
9. COORDINATES UTM LAT LONG
10. SITE( ) STRUCTURE( ) BUILDING( ) OBJECT( )
11. ON NATIONAL REGISTER YES( ) NO( )
12. IS IT ELIGIBLE YES( ) NO( )
13. PART OF ESTAB. DISTRICT YES( ) NO( )
14. DISTRICT POTENTIAL YES( ) NO( )
15. NAME OF ESTABLISHED DISTRICT
16. THEMATIC CATEGORY
17. DATE(S) OR PERIOD
c. 1860
18. STYLE OR DESIGN
19. ARCHITECT OR ENGINEER
20. CONTRACTOR OR BUILDER
21. ORIGINAL USE, IF APPARENT
22. PRESENT USE
23. OWNERSHIP PUBLIC ( ) PRIVATE ( )
24. OWNER'S NAME AND ADDRESS IF KNOWN
25. OPEN TO PUBLIC YES( ) NO ( )
26. LOCAL CONTACT PERSON OR ORGANIZATION
27. OTHER SURVEY IN WHICH INCLUDED
28. NO. OF STORIES 1½
29. BASEMENT YES(X) NO ( )
30. FOUNDATION MATERIAL
stone
31. WALL CONSTRUCTION
brick
32. ROOF TYPE & MATERIAL
gable/asphalt
33. NO. OF BAYS FRONT 6 SIDE
34. WALL TREATMENT
brick
35. PLAN SHAPE
36. CHANGES (EXPLAIN IN NO.42) ADDITION( ) ALTERED ( ) MOVED ( )
37. CONDITION INTERIOR ____ EXTERIOR ____
38. PRESERVATION UNDERWAY YES( ) NO( )
39. ENDANGERED BY WHAT YES ( ) NO( )
40. VISIBLE FROM PUBLIC ROAD YES( ) NO( )
41. DISTANCE FORM AND FRONTAGE ON ROAD

42. FURTHER DESCRIPTION OF IMPORTANT FEATURES South (right) portion of building features flat arches while north displays seg. arch. Brick dentilled cornice.

PHOTO MUST BE PROVIDED

43. HISTORY AND SIGNIFICANCE Probably on the 1869 Bird's Eye View (rear view). Parcel was owned by "J.H." on the 1875 County Atlas, and by A.F. Ackmayer in 1905.

44. DESCRIPTION OF ENVIRONMENT AND OUTBUILDINGS

45. SOURCES OF INFORMATION

46. PREPARED BY
M. Stiritz

47. ORGANIZATION

48. DATE

49. REVISION DATE(S)

RETURN THIS FORM WHEN COMPLETED TO: OFFICE OF HISTORIC PRESERVATION
P.O. BOX 176
JEFFERSON CITY, MISSOURI 65102

IF ADDITIONAL SPACE IS NEEDED, ATTACH SEPARATE SHEET(S) TO THIS FORM

MISSOURI OFFICE OF HISTORIC PRESERVATION
ARCHITECTURAL/HISTORIC INVENTORY SURVEY FORM

SC-AS-001-099

1. NO. 31
2. COUNTY
3. LOCATION OF NEGATIVES
4. PRESENT LOCAL NAME(S) OR DESIGNATION(S)
5. OTHER NAME(S)
6. SPECIFIC LEGAL LOCATION
TOWNSHIP ____ RANGE ____ SECTION ____
IF CITY OR TOWN, STREET ADDRESS
926 South Third Street
7. CITY OR TOWN IF RURAL, VICINITY
8. DESCRIPTION OF LOCATION
9. COORDINATES UTM
LAT
LONG
10. SITE( ) STRUCTURE( )
BUILDING( ) OBJECT( )
11. ON NATIONAL REGISTER YES( ) NO( )
12. IS IT ELIGIBLE YES( ) NO( )
13. PART OF ESTAB. DISTRICT YES( ) NO( )
14. DISTRICT POTENTIAL YES( ) NO( )
15. NAME OF ESTABLISHED DISTRICT
16. THEMATIC CATEGORY
17. DATE(S) OR PERIOD
c. 1860
18. STYLE OR DESIGN
19. ARCHITECT OR ENGINEER
20. CONTRACTOR OR BUILDER
21. ORIGINAL USE, IF APPARENT
residence
22. PRESENT USE
residence
23. OWNERSHIP PUBLIC ( ) PRIVATE ( )
24. OWNER'S NAME AND ADDRESS IF KNOWN
25. OPEN TO PUBLIC YES( ) NO ( )
26. LOCAL CONTACT PERSON OR ORGANIZATION
27. OTHER SURVEY IN WHICH INCLUDED
28. NO.OF STORIES 1½
29. BASEMENT YES(XX) NO ( )
30. FOUNDATION MATERIAL
stone
31. WALL CONSTRUCTION
brick
32. ROOF TYPE & MATERIAL
gable/asphalt
33. NO. OF BAYS FRONT 5 SIDE 2
34. WALL TREATMENT
painted
35. PLAN SHAPE
36. CHANGES (EXPLAIN IN NO.42) ADDITION( ) ALTERED ( ) MOVED ( )
37. CONDITION
INTERIOR ____
EXTERIOR ____
38. PRESERVATION UNDERWAY YES( ) NO( )
39. ENDANGERED BY WHAT YES ( ) NO( )
40. VISIBLE FROM PUBLIC ROAD YES( ) NO( )
41. DISTANCE FORM AND FRONTAGE ON ROAD
42. FURTHER DESCRIPTION OF IMPORTANT FEATURES
PHOTO MUST BE PROVIDED
43. HISTORY AND SIGNIFICANCE The house appears on the 1869 Bird's Eye View. The 1875 Atlas shows the parcel owned by "F.H", and the 1905 plat by A.F. Achmann.
44. DESCRIPTION OF ENVIRONMENT AND OUTBUILDINGS
45. SOURCES OF INFORMATION
46. PREPARED BY
47. ORGANIZATION
48. DATE
49. REVISION DATE(S)

RETURN THIS FORM WHEN COMPLETED TO: OFFICE OF HISTORIC PRESERVATION
P.O. BOX 176
JEFFERSON CITY, MISSOURI 65102
IF ADDITIONAL SPACE IS NEEDED, ATTACH SEPARATE SHEET(S) TO THIS FORM

MISSOURI OFFICE OF HISTORIC PRESERVATION
ARCHITECTURAL/HISTORIC INVENTORY SURVEY FORM

SC-AS-001-100

. NO. 30

2. COUNTY

3. LOCATION OF NEGATIVES

4. PRESENT LOCAL NAME(S) OR DESIGNATION(S)

5. OTHER NAME(S)

6. SPECIFIC LEGAL LOCATION
TOWNSHIP RANGE SECTION
IF CITY OR TOWN, STREET ADDRESS
927 South Third Street

7. CITY OR TOWN IF RURAL, VICINITY

8. DESCRIPTION OF LOCATION

9. COORDINATES UTM
LAT
LONG

10. SITE( ) STRUCTURE( )
BUILDING( ) OBJECT( )

11. ON NATIONAL REGISTER YES( ) NO( )

12. IS IT ELIGIBLE YES( ) NO( )

13. PART OF ESTAB. DISTRICT YES( ) NO( )

14. DISTRICT POTENTIAL YES( ) NO( )

15. NAME OF ESTABLISHED DISTRICT

16. THEMATIC CATEGORY

17. DATE(S) OR PERIOD
c. 1905

18. STYLE OR DESIGN

19. ARCHITECT OR ENGINEER

20. CONTRACTOR OR BUILDER

21. ORIGINAL USE, IF APPARENT

22. PRESENT USE

23. OWNERSHIP PUBLIC ( ) PRIVATE ( )

24. OWNER'S NAME AND ADDRESS IF KNOWN

25. OPEN TO PUBLIC YES( ) NO ( )

26. LOCAL CONTACT PERSON OR ORGANIZATION

27. OTHER SURVEY IN WHICH INCLUDED

28. NO. OF STORIES

29. BASEMENT YES(X) NO ( )

30. FOUNDATION MATERIAL
stone

31. WALL CONSTRUCTION
brick

32. ROOF TYPE & MATERIAL
hipped/asphalt

33. NO. OF BAYS
FRONT 2 SIDE 3

34. WALL TREATMENT

35. PLAN SHAPE

36. CHANGES (EXPLAIN IN NO.42) ADDITION( ) ALTERED ( ) MOVED ( )

37. CONDITION
INTERIOR
EXTERIOR

38. PRESERVATION UNDERWAY YES( ) NO( )

39. ENDANGERED BY WHAT YES ( ) NO( )

40. VISIBLE FROM PUBLIC ROAD YES( ) NO( )

41. DISTANCE FORM AND FRONTAGE ON ROAD

42. FURTHER DESCRIPTION OF IMPORTANT FEATURES

PHOTO MUST BE PROVIDED

43. HISTORY AND SIGNIFICANCE

Constructed between the 1909 Sanborn map and the 1905 plat where the parcel is owned by J. Moerschel.

44. DESCRIPTION OF ENVIRONMENT AND OUTBUILDINGS

45. SOURCES OF INFORMATION

46. PREPARED BY

47. ORGANIZATION

48. DATE

49. REVISION DATE(S)

RETURN THIS FORM WHEN COMPLETED TO: OFFICE OF HISTORIC PRESERVATION
P.O. BOX 176
JEFFERSON CITY, MISSOURI 65102

IF ADDITIONAL SPACE IS NEEDED, ATTACH SEPARATE SHEET(S) TO THIS FORM

CHAUNCEY ST

MISSOURI OFFICE OF HISTORIC PRESERVATION
ARCHITECTURAL/HISTORIC INVENTORY SURVEY FORM

SC-AS-001-101

1. NO. 104

2. COUNTY

3. LOCATION OF NEGATIVES

4. PRESENT LOCAL NAME(S) OR DESIGNATION(S)

5. OTHER NAME(S)

6. SPECIFIC LEGAL LOCATION
TOWNSHIP RANGE SECTION
IF CITY OR TOWN, STREET ADDRESS
125 North Fourth Street

7. CITY OR TOWN IF RURAL, VICINITY
St. Charles

8. DESCRIPTION OF LOCATION

9. COORDINATES UTM
LAT
LONG

10. SITE( ) STRUCTURE( )
BUILDING( ) OBJECT( )

11. ON NATIONAL REGISTER YES( ) NO( )

12. IS IT ELIGIBLE YES( ) NO( )

13. PART OF ESTAB. DISTRICT YES( ) NO( )

14. DISTRICT POTENTIAL YES( ) NO( )

15. NAME OF ESTABLISHED DISTRICT

16. THEMATIC CATEGORY

17. DATE(S) OR PERIOD
after 1869

18. STYLE OR DESIGN
Italiante (?)

19. ARCHITECT OR ENGINEER

20. CONTRACTOR OR BUILDER

21. ORIGINAL USE, IF APPARENT

22. PRESENT USE

23. OWNERSHIP PUBLIC ( ) PRIVATE ( )

24. OWNER'S NAME AND ADDRESS IF KNOWN

25. OPEN TO PUBLIC YES( ) NO ( )

26. LOCAL CONTACT PERSON OR ORGANIZATION

27. OTHER SURVEY IN WHICH INCLUDED

28. NO.OF STORIES 1½

29. BASEMENT YES(X) NO ( )

30. FOUNDATION MATERIAL
stone

31. WALL CONSTRUCTION
brick

32. ROOF TYPE & MATERIAL
comp. gable/mansard

33. NO. OF BAYS
FRONT 3 SIDE irreg.

34. WALL TREATMENT
P&D White Brick

35. PLAN SHAPE

36. CHANGES (EXPLAIN IN NO.42) ADDITION( ) ALTERED ( ) MOVED ( )

37. CONDITION
INTERIOR
EXTERIOR

38. PRESERVATION UNDERWAY YES( ) NO( )

39. ENDANGERED BY WHAT YES ( ) NO( )

40. VISIBLE FROM PUBLIC ROAD YES( ) NO( )

41. DISTANCE FORM AND FRONTAGE ON ROAD

42. FURTHER DESCRIPTION OF IMPORTANT FEATURES Double round arched windows in gable above 2 southermost front bays. Round window in gable above right (entry) bay. Eastlake wood work @ front porch concreted brick cornice.

PHOTO MUST BE PROVIDED

43. HISTORY AND SIGNIFICANCE
CB 127-unimproved 1869; Lot owned by F. Wilhelm 1875.

44. DESCRIPTION OF ENVIRONMENT AND OUTBUILDINGS

45. SOURCES OF INFORMATION
Visit to site; 1869 Bird's Eye View, 1875 Atlas.

46. PREPARED BY
M. Stiritz/D. Wafer

47. ORGANIZATION

RETURN THIS FORM WHEN COMPLETED TO: OFFICE OF HISTORIC PRESERVATION
P.O. BOX 176
JEFFERSON CITY, MISSOURI 65102

IF ADDITIONAL SPACE IS NEEDED, ATTACH SEPARATE SHEET(S) TO THIS FORM

48. DATE

49. REVISION DATE(S)

MISSOURI OFFICE OF HISTORIC PRESERVATION
ARCHITECTURAL/HISTORIC INVENTORY SURVEY FORM

SC-AS-001-102

1. NO. 103
2. COUNTY
3. LOCATION OF NEGATIVES
4. PRESENT LOCAL NAME(S) OR DESIGNATION(S)
5. OTHER NAME(S)
6. SPECIFIC LEGAL LOCATION TOWNSHIP RANGE SECTION ____ IF CITY OR TOWN, STREET ADDRESS
135 North Fourth Street
7. CITY OR TOWN IF RURAL, VICINITY
St. Charles
8. DESCRIPTION OF LOCATION
9. COORDINATES UTM
LAT
LONG
10. SITE( ) STRUCTURE( ) BUILDING( ) OBJECT( )
11. ON NATIONAL REGISTER YES( ) NO( )
12. IS IT ELIGIBLE YES( ) NO( )
13. PART OF ESTAB. DISTRICT YES( ) NO( )
14. DISTRICT POTENTIAL YES( ) NO( )
15. NAME OF ESTABLISHED DISTRICT
16. THEMATIC CATEGORY
17. DATE(S) OR PERIOD
18. STYLE OR DESIGN
19. ARCHITECT OR ENGINEER
20. CONTRACTOR OR BUILDER
21. ORIGINAL USE, IF APPARENT
22. PRESENT USE
23. OWNERSHIP PUBLIC ( ) PRIVATE ( )
24. OWNER'S NAME AND ADDRESS IF KNOWN
25. OPEN TO PUBLIC YES( ) NO ( )
26. LOCAL CONTACT PERSON OR ORGANIZATION
27. OTHER SURVEY IN WHICH INCLUDED
28. NO. OF STORIES 2½
29. BASEMENT YES(X) NO ( )
30. FOUNDATION MATERIAL
31. WALL CONSTRUCTION
frame
32. ROOF TYPE & MATERIAL
x-gable/asph. shingle
33. NO. OF BAYS FRONT irg SIDE irreg
34. WALL TREATMENT
vinyl siding
35. PLAN SHAPE
36. CHANGES (EXPLAIN IN NO.42) ADDITION( ) ALTERED ( ) MOVED ( )
37. CONDITION INTERIOR ____ EXTERIOR ____
38. PRESERVATION UNDERWAY YES( ) NO( )
39. ENDANGERED BY WHAT YES ( ) NO( )
40. VISIBLE FROM PUBLIC ROAD YES( ) NO( )
41. DISTANCE FORM AND FRONTAGE ON ROAD

42. FURTHER DESCRIPTION OF IMPORTANT FEATURES Carved "sunburst" panels in front gable & at corners of front bay. spotwork on front porch frieze - Eastlake-style-small ½ round eye brow window in front porch roof.

PHOTO MUST BE PROVIDED

43. HISTORY AND SIGNIFICANCE 1875 Atlas shows this CB (127) as Bloebaum's subdivision. This lot owned in 1875 by J.P. Hochn.

44. DESCRIPTION OF ENVIRONMENT AND OUTBUILDINGS

45. SOURCES OF INFORMATION
Visit to site; 1875 Atlas

46. PREPARED BY
M. Stiritz/D. Wafer

47. ORGANIZATION

RETURN THIS FORM WHEN COMPLETED TO: OFFICE OF HISTORIC PRESERVATION
P.O. BOX 176
JEFFERSON CITY, MISSOURI 65102

IF ADDITIONAL SPACE IS NEEDED, ATTACH SEPARATE SHEET(S) TO THIS FORM

48. DATE
49. REVISION DATE(S)

MISSOURI OFFICE OF HISTORIC PRESERVATION
ARCHITECTURAL/HISTORIC INVENTORY SURVEY FORM

SC-AS-001-103

1. NO. 102
2. COUNTY
3. LOCATION OF NEGATIVES
4. PRESENT LOCAL NAME(S) OR DESIGNATION(S)
5. OTHER NAME(S)
6. SPECIFIC LEGAL LOCATION TOWNSHIP ____ RANGE ____ SECTION ____ IF CITY OR TOWN, STREET ADDRESS
   203 North Fourth Street
7. CITY OR TOWN IF RURAL, VICINITY
   St. Charles
8. DESCRIPTION OF LOCATION
9. COORDINATES UTM
   LAT
   LONG
10. SITE( ) STRUCTURE( ) BUILDING( ) OBJECT( )
11. ON NATIONAL REGISTER YES( ) NO( )
12. IS IT ELIGIBLE YES( ) NO( )
13. PART OF ESTAB. DISTRICT YES( ) NO( )
14. DISTRICT POTENTIAL YES( ) NO( )
15. NAME OF ESTABLISHED DISTRICT
16. THEMATIC CATEGORY
17. DATE(S) OR PERIOD
18. STYLE OR DESIGN
19. ARCHITECT OR ENGINEER
20. CONTRACTOR OR BUILDER
21. ORIGINAL USE, IF APPARENT
22. PRESENT USE
23. OWNERSHIP PUBLIC ( ) PRIVATE ( )
24. OWNER'S NAME AND ADDRESS IF KNOWN
25. OPEN TO PUBLIC YES( ) NO ( )
26. LOCAL CONTACT PERSON OR ORGANIZATION
27. OTHER SURVEY IN WHICH INCLUDED
28. NO. OF STORIES 1½
29. BASEMENT YES(X) NO ( )
30. FOUNDATION MATERIAL
    stone
31. WALL CONSTRUCTION
    frame
32. ROOF TYPE & MATERIAL
    x-gable/asph. shingle
33. NO. OF BAYS FRONT 2 SIDE irreg.
34. WALL TREATMENT
    vinyl siding
35. PLAN SHAPE
36. CHANGES (EXPLAIN IN NO.42) ADDITION( ) ALTERED ( ) MOVED ( )
37. CONDITION INTERIOR ____ EXTERIOR ____
38. PRESERVATION UNDERWAY YES( ) NO( )
39. ENDANGERED BY WHAT YES ( ) NO( )
40. VISIBLE FROM PUBLIC ROAD YES( ) NO( )
41. DISTANCE FORM AND FRONTAGE ON ROAD
42. FURTHER DESCRIPTION OF IMPORTANT FEATURES Front gable has? Imtriated pattern in wood shingles. Eastlake-like spool work front-entry porch frieze.

PHOTO MUST BE PROVIDED

43. HISTORY AND SIGNIFICANCE
44. DESCRIPTION OF ENVIRONMENT AND OUTBUILDINGS
45. SOURCES OF INFORMATION
    Visit to site
46. PREPARED BY
    M. Stiritz/D. Wafer
47. ORGANIZATION
48. DATE
49. REVISION DATE(S)

RETURN THIS FORM WHEN COMPLETED TO: OFFICE OF HISTORIC PRESERVATION
P.O. BOX 176
JEFFERSON CITY, MISSOURI 65102

IF ADDITIONAL SPACE IS NEEDED, ATTACH SEPARATE SHEET(S) TO THIS FORM

MISSOURI OFFICE OF HISTORIC PRESERVATION
ARCHITECTURAL/HISTORIC INVENTORY SURVEY FORM

SC-AS-001-104

1. NO. 101
2. COUNTY
3. LOCATION OF NEGATIVES
4. PRESENT LOCAL NAME(S) OR DESIGNATION(S)
5. OTHER NAME(S)
6. SPECIFIC LEGAL LOCATION
TOWNSHIP RANGE SECTION ____
IF CITY OR TOWN, STREET ADDRESS
215 North Fourth Street
7. CITY OR TOWN IF RURAL, VICINITY
St. Charles
8. DESCRIPTION OF LOCATION
9. COORDINATES UTM
LAT
LONG
10. SITE( ) STRUCTURE( )
BUILDING( ) OBJECT( )
11. ON NATIONAL REGISTER YES( ) NO( )
12. IS IT ELIGIBLE YES( ) NO( )
13. PART OF ESTAB. DISTRICT YES( ) NO( )
14. DISTRICT POTENTIAL YES( ) NO( )
15. NAME OF ESTABLISHED DISTRICT
16. THEMATIC CATEGORY
17. DATE(S) OR PERIOD
18. STYLE OR DESIGN
(Folk?)
19. ARCHITECT OR ENGINEER
20. CONTRACTOR OR BUILDER
21. ORIGINAL USE, IF APPARENT
22. PRESENT USE
23. OWNERSHIP PUBLIC ( ) PRIVATE ( )
24. OWNER'S NAME AND ADDRESS IF KNOWN
25. OPEN TO PUBLIC YES( ) NO ( )
26. LOCAL CONTACT PERSON OR ORGANIZATION
27. OTHER SURVEY IN WHICH INCLUDED
28. NO. OF STORIES 1½
29. BASEMENT YES(X) NO ( )
30. FOUNDATION MATERIAL
stone
31. WALL CONSTRUCTION
frame
32. ROOF TYPE & MATERIAL
front&sidegable/asph. shingle
33. NO. OF BAYS
FRONT 2 SIDE irreg.
34. WALL TREATMENT
asph shingle/roll siding
35. PLAN SHAPE
36. CHANGES (EXPLAIN IN NO.42) ADDITION( ) ALTERED ( ) MOVED ( )
37. CONDITION
INTERIOR ____
EXTERIOR ____
38. PRESERVATION UNDERWAY YES( ) NO( )
39. ENDANGERED BY WHAT YES ( ) NO( )
40. VISIBLE FROM PUBLIC ROAD YES( ) NO( )
41. DISTANCE FORM AND FRONTAGE ON ROAD

42. FURTHER DESCRIPTION OF IMPORTANT FEATURES Centered chimney; brick wall dormer on side-wing of house with pediment-carved "gingerbread" work @ front porch, scalloped edgin @ gable/cornice (?)

PHOTO MUST BE PROVIDED

43. HISTORY AND SIGNIFICANCE CB 126: in 1875 occupied by St. Paul's Church: German Protestant

44. DESCRIPTION OF ENVIRONMENT AND OUTBUILDINGS

45. SOURCES OF INFORMATION Visit to site, 1875 Atlas

46. PREPARED BY
M. Stiritz/D. Wafer

47. ORGANIZATION

48. DATE

49. REVISION DATE(S)

RETURN THIS FORM WHEN COMPLETED TO: OFFICE OF HISTORIC PRESERVATION
P.O. BOX 176
JEFFERSON CITY, MISSOURI 65102

IF ADDITIONAL SPACE IS NEEDED, ATTACH SEPARATE SHEET(S) TO THIS FORM

MISSOURI OFFICE OF HISTORIC PRESERVATION
ARCHITECTURAL/HISTORIC INVENTORY SURVEY FORM

SC-AS-001-105

. NO. 113

. COUNTY

. LOCATION OF NEGATIVES

4. PRESENT LOCAL NAME(S) OR DESIGNATION(S)

5. OTHER NAME(S)

. SPECIFIC LEGAL LOCATION
TOWNSHIP RANGE SECTION
IF CITY OR TOWN, STREET ADDRESS
218 N. Fourth Street

. CITY OR TOWN IF RURAL, VICINITY

. DESCRIPTION OF LOCATION

9. COORDINATES UTM
LAT
LONG

10. SITE( ) STRUCTURE( )
BUILDING( ) OBJECT( )

11. ON NATIONAL REGISTER YES( ) NO( )

12. IS IT ELIGIBLE YES( ) NO( )

13. PART OF ESTAB. DISTRICT YES( ) NO( )

14. DISTRICT POTENTIAL YES( ) NO( )

15. NAME OF ESTABLISHED DISTRICT

16. THEMATIC CATEGORY

17. DATE(S) OR PERIOD
c. 1910

18. STYLE OR DESIGN

19. ARCHITECT OR ENGINEER

20. CONTRACTOR OR BUILDER

21. ORIGINAL USE, IF APPARENT
residence

22. PRESENT USE
residence

23. OWNERSHIP PUBLIC ( ) PRIVATE ( )

24. OWNER'S NAME AND ADDRESS IF KNOWN

25. OPEN TO PUBLIC YES( ) NO ( )

26. LOCAL CONTACT PERSON OR ORGANIZATION

27. OTHER SURVEY IN WHICH INCLUDED

28. NO.OF STORIES 2

29. BASEMENT YES(X) NO ( )

30. FOUNDATION MATERIAL
concrete

31. WALL CONSTRUCTION
frame

32. ROOF TYPE & MATERIAL
pyr. hipped/asphalt

33. NO. OF BAYS FRONT 2 SIDE 2

34. WALL TREATMENT
clapboard

35. PLAN SHAPE

36. CHANGES (EXPLAIN IN NO.42) ADDITION( ) ALTERED ( ) MOVED ( )

37. CONDITION
INTERIOR
EXTERIOR

38. PRESERVATION UNDERWAY YES( ) NO( )

39. ENDANGERED BY WHAT YES ( ) NO( )

40. VISIBLE FROM PUBLIC ROAD YES( ) NO( )

41. DISTANCE FORM AND FRONTAGE ON ROAD

42. FURTHER DESCRIPTION OF IMPORTANT FEATURES

PHOTO MUST BE PROVIDED

43. HISTORY AND SIGNIFICANCE Constructed between the 1909 & 1917 Sanborn maps.

44. DESCRIPTION OF ENVIRONMENT AND OUTBUILDINGS

45. SOURCES OF INFORMATION

46. PREPARED BY

47. ORGANIZATION

48. DATE

49. REVISION DATE(S)

RETURN THIS FORM WHEN COMPLETED TO: OFFICE OF HISTORIC PRESERVATION
P.O. BOX 176
JEFFERSON CITY, MISSOURI 65102

IF ADDITIONAL SPACE IS NEEDED, ATTACH SEPARATE SHEET(S) TO THIS FORM

MISSOURI OFFICE OF HISTORIC PRESERVATION
ARCHITECTURAL/HISTORIC INVENTORY SURVEY FORM

SC-AS-001-106

1. NO. 140
2. COUNTY
3. LOCATION OF NEGATIVES
4. PRESENT LOCAL NAME(S) OR DESIGNATION(S)
5. OTHER NAME(S)
6. SPECIFIC LEGAL LOCATION
TOWNSHIP RANGE SECTION
IF CITY OR TOWN, STREET ADDRESS
313-15 N. Fourth Street
7. CITY OR TOWN IF RURAL, VICINITY
8. DESCRIPTION OF LOCATION
9. COORDINATES UTM
LAT
LONG
10. SITE( ) STRUCTURE( )
BUILDING( ) OBJECT( )
11. ON NATIONAL REGISTER YES( ) NO( )
12. IS IT ELIGIBLE YES( ) NO( )
13. PART OF ESTAB. DISTRICT YES( ) NO( )
14. DISTRICT POTENTIAL YES( ) NO( )
15. NAME OF ESTABLISHED DISTRICT
16. THEMATIC CATEGORY
17. DATE(S) OR PERIOD
18. STYLE OR DESIGN
c. 1920
19. ARCHITECT OR ENGINEER
20. CONTRACTOR OR BUILDER
21. ORIGINAL USE, IF APPARENT
residence
22. PRESENT USE
residence
23. OWNERSHIP PUBLIC ( ) PRIVATE ( )
24. OWNER'S NAME AND ADDRESS IF KNOWN
25. OPEN TO PUBLIC YES( ) NO ( )
26. LOCAL CONTACT PERSON OR ORGANIZATION
27. OTHER SURVEY IN WHICH INCLUDED
28. NO. OF STORIES 1
29. BASEMENT YES(X) NO ( )
30. FOUNDATION MATERIAL
31. WALL CONSTRUCTION
frame
32. ROOF TYPE & MATERIAL
gable/asphalt
33. NO. OF BAYS FRONT 4 SIDE 3
34. WALL TREATMENT
clapboard
35. PLAN SHAPE
36. CHANGES (EXPLAIN IN NO.42) ADDITION( ) ALTERED ( ) MOVED ( )
37. CONDITION
INTERIOR
EXTERIOR
38. PRESERVATION UNDERWAY YES( ) NO( )
39. ENDANGERED BY WHAT YES ( ) NO( )
40. VISIBLE FROM PUBLIC ROAD YES( ) NO( )
41. DISTANCE FORM AND FRONTAGE ON ROAD
42. FURTHER DESCRIPTION OF IMPORTANT FEATURES
PHOTO MUST BE PROVIDED
43. HISTORY AND SIGNIFICANCE Constructed between the 1917 and 1929 Sanborn maps.
44. DESCRIPTION OF ENVIRONMENT AND OUTBUILDINGS
45. SOURCES OF INFORMATION
46. PREPARED BY
47. ORGANIZATION
48. DATE
49. REVISION DATE(S)

RETURN THIS FORM WHEN COMPLETED TO: OFFICE OF HISTORIC PRESERVATION
P.O. BOX 176
JEFFERSON CITY, MISSOURI 65102
IF ADDITIONAL SPACE IS NEEDED, ATTACH SEPARATE SHEET(S) TO THIS FORM

MISSOURI OFFICE OF HISTORIC PRESERVATION
ARCHITECTURAL/HISTORIC INVENTORY SURVEY FORM

SC-AS-001-107

1. NO. 139
2. COUNTY
3. LOCATION OF NEGATIVES
4. PRESENT LOCAL NAME(S) OR DESIGNATION(S)
5. OTHER NAME(S)
6. SPECIFIC LEGAL LOCATION
TOWNSHIP ____ RANGE ____ SECTION ____
IF CITY OR TOWN, STREET ADDRESS
318 North Fourth Street
7. CITY OR TOWN IF RURAL, VICINITY
8. DESCRIPTION OF LOCATION
9. COORDINATES UTM
LAT
LONG
10. SITE( ) STRUCTURE( )
BUILDING(X) OBJECT( )
11. ON NATIONAL REGISTER YES( ) NO(X)
12. IS IT ELIGIBLE YES( ) NO( )
13. PART OF ESTAB. DISTRICT YES( ) NO(X)
14. DISTRICT POTENTIAL YES( ) NO( )
15. NAME OF ESTABLISHED DISTRICT
16. THEMATIC CATEGORY
17. DATE(S) OR PERIOD
c. 1920
18. STYLE OR DESIGN
19. ARCHITECT OR ENGINEER
20. CONTRACTOR OR BUILDER
21. ORIGINAL USE, IF APPARENT
residence
22. PRESENT USE
residence
23. OWNERSHIP PUBLIC ( ) PRIVATE ( )
24. OWNER'S NAME AND ADDRESS IF KNOWN
25. OPEN TO PUBLIC YES( ) NO ( )
26. LOCAL CONTACT PERSON OR ORGANIZATION
27. OTHER SURVEY IN WHICH INCLUDED
28. NO. OF STORIES 1½
29. BASEMENT YES(X) NO ( )
30. FOUNDATION MATERIAL
concrete
31. WALL CONSTRUCTION
frame
32. ROOF TYPE & MATERIAL
gable/asphalt
33. NO. OF BAYS
FRONT 3 SIDE 2
34. WALL TREATMENT
clapboard
35. PLAN SHAPE
36. CHANGES (EXPLAIN IN NO.42) ADDITION( ) ALTERED ( ) MOVED ( )
37. CONDITION
INTERIOR ____
EXTERIOR ____
38. PRESERVATION UNDERWAY YES( ) NO( )
39. ENDANGERED BY WHAT YES ( ) NO( )
40. VISIBLE FROM PUBLIC ROAD YES( ) NO( )
41. DISTANCE FORM AND FRONTAGE ON ROAD
42. FURTHER DESCRIPTION OF IMPORTANT FEATURES
PHOTO MUST BE PROVIDED
43. HISTORY AND SIGNIFICANCE Constructed between the 1917 & 1929 Sanborn maps.
44. DESCRIPTION OF ENVIRONMENT AND OUTBUILDINGS
45. SOURCES OF INFORMATION
46. PREPARED BY
47. ORGANIZATION
48. DATE
49. REVISION DATE(S)

RETURN THIS FORM WHEN COMPLETED TO: OFFICE OF HISTORIC PRESERVATION
P.O. BOX 176
JEFFERSON CITY, MISSOURI 65102
IF ADDITIONAL SPACE IS NEEDED, ATTACH SEPARATE SHEET(S) TO THIS FORM

MISSOURI OFFICE OF HISTORIC PRESERVATION
ARCHITECTURAL/HISTORIC INVENTORY SURVEY FORM

SC-AS-001-108

1. NO. 147
2. COUNTY
3. LOCATION OF NEGATIVES
4. PRESENT LOCAL NAME(S) OR DESIGNATION(S)
5. OTHER NAME(S)
6. SPECIFIC LEGAL LOCATION
TOWNSHIP ___ RANGE ___ SECTION ___
IF CITY OR TOWN, STREET ADDRESS
400-02 N. Fourth Street
7. CITY OR TOWN IF RURAL, VICINITY
8. DESCRIPTION OF LOCATION
9. COORDINATES UTM
LAT
LONG
10. SITE( ) STRUCTURE( )
BUILDING( ) OBJECT( )
11. ON NATIONAL REGISTER YES( ) NO( )
12. IS IT ELIGIBLE YES( ) NO( )
13. PART OF ESTAB. DISTRICT YES( ) NO( )
14. DISTRICT POTENTIAL YES( ) NO( )
15. NAME OF ESTABLISHED DISTRICT
16. THEMATIC CATEGORY
17. DATE(S) OR PERIOD
c. 1905
18. STYLE OR DESIGN
19. ARCHITECT OR ENGINEER
20. CONTRACTOR OR BUILDER
21. ORIGINAL USE, IF APPARENT
22. PRESENT USE
23. OWNERSHIP PUBLIC ( ) PRIVATE ( )
24. OWNER'S NAME AND ADDRESS IF KNOWN
25. OPEN TO PUBLIC YES( ) NO ( )
26. LOCAL CONTACT PERSON OR ORGANIZATION
27. OTHER SURVEY IN WHICH INCLUDED
28. NO. OF STORIES 1½
29. BASEMENT YES(X) NO ( )
30. FOUNDATION MATERIAL
Stone
31. WALL CONSTRUCTION
Brick
32. ROOF TYPE & MATERIAL
Gable-asphalt
33. NO. OF BAYS
FRONT 6 SIDE
34. WALL TREATMENT
painted
35. PLAN SHAPE
36. CHANGES (EXPLAIN IN NO.42) ADDITION( ) ALTERED ( ) MOVED ( )
37. CONDITION
INTERIOR ___
EXTERIOR ___
38. PRESERVATION UNDERWAY YES( ) NO( )
39. ENDANGERED BY WHAT YES ( ) NO( )
40. VISIBLE FROM PUBLIC ROAD YES( ) NO( )
41. DISTANCE FORM AND FRONTAGE ON ROAD

42. FURTHER DESCRIPTION OF IMPORTANT FEATURES

Double family building.

PHOTO MUST BE PROVIDED

43. HISTORY AND SIGNIFICANCE

Built between the 1900 and 1909 Sanborn maps. In 1905, the parcel was owned by A. Keuse.

44. DESCRIPTION OF ENVIRONMENT AND OUTBUILDINGS

45. SOURCES OF INFORMATION

46. PREPARED BY
M. Stiritz

47. ORGANIZATION

48. DATE

49. REVISION DATE(S)

RETURN THIS FORM WHEN COMPLETED TO: OFFICE OF HISTORIC PRESERVATION
P.O. BOX 176
JEFFERSON CITY, MISSOURI 65102

IF ADDITIONAL SPACE IS NEEDED, ATTACH SEPARATE SHEET(S) TO THIS FORM

MISSOURI OFFICE OF HISTORIC PRESERVATION
ARCHITECTURAL/HISTORIC INVENTORY SURVEY FORM

SC-AS-001-109

1. NO. 146
2. COUNTY
3. LOCATION OF NEGATIVES
4. PRESENT LOCAL NAME(S) OR DESIGNATION(S)
5. OTHER NAME(S)
6. SPECIFIC LEGAL LOCATION
TOWNSHIP RANGE SECTION ____
IF CITY OR TOWN, STREET ADDRESS
401 North Fourth Street
7. CITY OR TOWN IF RURAL, VICINITY
8. DESCRIPTION OF LOCATION
9. COORDINATES UTM
LAT
LONG
10. SITE( ) STRUCTURE( )
BUILDING( ) OBJECT( )
11. ON NATIONAL REGISTER YES( ) NO( )
12. IS IT ELIGIBLE YES( ) NO( )
13. PART OF ESTAB. DISTRICT YES( ) NO( )
14. DISTRICT POTENTIAL YES( ) NO( )
15. NAME OF ESTABLISHED DISTRICT
16. THEMATIC CATEGORY
17. DATE(S) OR PERIOD
early 20th century
18. STYLE OR DESIGN
crafts/bungalow
19. ARCHITECT OR ENGINEER
20. CONTRACTOR OR BUILDER
21. ORIGINAL USE, IF APPARENT
22. PRESENT USE
23. OWNERSHIP PUBLIC ( ) PRIVATE ( )
24. OWNER'S NAME AND ADDRESS IF KNOWN
25. OPEN TO PUBLIC YES( ) NO ( )
26. LOCAL CONTACT PERSON OR ORGANIZATION
27. OTHER SURVEY IN WHICH INCLUDED
28. NO. OF STORIES 1½
29. BASEMENT YES(X) NO ( )
30. FOUNDATION MATERIAL
cement/concrete
31. WALL CONSTRUCTION
frame
32. ROOF TYPE & MATERIAL
gable/asph. shingles
33. NO. OF BAYS
FRONT 3 SIDE irreg.
34. WALL TREATMENT
wood narrow/clapboard
35. PLAN SHAPE
36. CHANGES (EXPLAIN IN NO.42) ADDITION( ) ALTERED ( ) MOVED ( )
37. CONDITION
INTERIOR
EXTERIOR
38. PRESERVATION UNDERWAY YES( ) NO( )
39. ENDANGERED BY WHAT YES ( ) NO( )
40. VISIBLE FROM PUBLIC ROAD YES( ) NO( )
41. DISTANCE FORM AND FRONTAGE ON ROAD
42. FURTHER DESCRIPTION OF IMPORTANT FEATURES
Multi-light upper sashes
PHOTO MUST BE PROVIDED
43. HISTORY AND SIGNIFICANCE
44. DESCRIPTION OF ENVIRONMENT AND OUTBUILDINGS
45. SOURCES OF INFORMATION
46. PREPARED BY
47. ORGANIZATION
48. DATE
49. REVISION DATE(S)

RETURN THIS FORM WHEN COMPLETED TO: OFFICE OF HISTORIC PRESERVATION
P.O. BOX 176
JEFFERSON CITY, MISSOURI 65102

IF ADDITIONAL SPACE IS NEEDED, ATTACH SEPARATE SHEET(S) TO THIS FORM

ONE WAY

MISSOURI OFFICE OF HISTORIC PRESERVATION
ARCHITECTURAL/HISTORIC INVENTORY SURVEY FORM

SC-AS-001-110

1. NO. 148
2. COUNTY
3. LOCATION OF NEGATIVES
4. PRESENT LOCAL NAME(S) OR DESIGNATION(S)
5. OTHER NAME(S)
6. SPECIFIC LEGAL LOCATION
TOWNSHIP RANGE SECTION
IF CITY OR TOWN, STREET ADDRESS
406 North Fourth Street
7. CITY OR TOWN IF RURAL, VICINITY
8. DESCRIPTION OF LOCATION
9. COORDINATES UTM
LAT
LONG
10. SITE( ) STRUCTURE( )
BUILDING( ) OBJECT( )
11. ON NATIONAL REGISTER YES( ) NO( )
12. IS IT ELIGIBLE YES( ) NO( )
13. PART OF ESTAB. DISTRICT YES( ) NO( )
14. DISTRICT POTENTIAL YES( ) NO( )
15. NAME OF ESTABLISHED DISTRICT
16. THEMATIC CATEGORY
17. DATE(S) OR PERIOD
c. 1895
18. STYLE OR DESIGN
19. ARCHITECT OR ENGINEER
20. CONTRACTOR OR BUILDER
21. ORIGINAL USE, IF APPARENT
residence
22. PRESENT USE
residence
23. OWNERSHIP PUBLIC ( ) PRIVATE ( )
24. OWNER'S NAME AND ADDRESS IF KNOWN
25. OPEN TO PUBLIC YES( ) NO ( )
26. LOCAL CONTACT PERSON OR ORGANIZATION
27. OTHER SURVEY IN WHICH INCLUDED
28. NO. OF STORIES 1½
29. BASEMENT ? YES( ) NO ( )
30. FOUNDATION MATERIAL
stone
31. WALL CONSTRUCTION
frame
32. ROOF TYPE & MATERIAL
gable/asphalt
33. NO. OF BAYS
FRONT 4 SIDE 2
34. WALL TREATMENT
asphalt/sheathing
35. PLAN SHAPE
36. CHANGES (EXPLAIN IN NO.42) ADDITION( ) ALTERED ( ) MOVED ( )
37. CONDITION
INTERIOR
EXTERIOR
38. PRESERVATION UNDERWAY YES( ) NO( )
39. ENDANGERED BY WHAT YES ( ) NO( )
40. VISIBLE FROM PUBLIC ROAD YES( ) NO( )
41. DISTANCE FORM AND FRONTAGE ON ROAD
42. FURTHER DESCRIPTION OF IMPORTANT FEATURES
PHOTO MUST BE PROVIDED
43. HISTORY AND SIGNIFICANCE The house was owned by J. F. Wolf on the 1905 plat; it appears on the 1900 Sanborn map.
44. DESCRIPTION OF ENVIRONMENT AND OUTBUILDINGS
45. SOURCES OF INFORMATION
46. PREPARED BY
47. ORGANIZATION
48. DATE
49. REVISION DATE(S)

RETURN THIS FORM WHEN COMPLETED TO: OFFICE OF HISTORIC PRESERVATION
P.O. BOX 176
JEFFERSON CITY, MISSOURI 65102
IF ADDITIONAL SPACE IS NEEDED, ATTACH SEPARATE SHEET(S) TO THIS FORM

MISSOURI OFFICE OF HISTORIC PRESERVATION
ARCHITECTURAL/HISTORIC INVENTORY SURVEY FORM

SC-AS-001-111

1. NO. 158
2. COUNTY
3. LOCATION OF NEGATIVES
4. PRESENT LOCAL NAME(S) OR DESIGNATION(S)
5. OTHER NAME(S)
6. SPECIFIC LEGAL LOCATION
TOWNSHIP RANGE SECTION
IF CITY OR TOWN, STREET ADDRESS
533-35 N. Fourth Street
7. CITY OR TOWN IF RURAL, VICINITY
8. DESCRIPTION OF LOCATION
9. COORDINATES UTM
LAT
LONG
10. SITE( ) STRUCTURE( )
BUILDING(X) OBJECT( )
11. ON NATIONAL REGISTER YES( ) NO(X)
12. IS IT ELIGIBLE YES( ) NO( )
13. PART OF ESTAB. DISTRICT YES( ) NO(X)
14. DISTRICT POTENTIAL YES( ) NO( )
15. NAME OF ESTABLISHED DISTRICT
16. THEMATIC CATEGORY
17. DATE(S) OR PERIOD
c. 1890
18. STYLE OR DESIGN
19. ARCHITECT OR ENGINEER
20. CONTRACTOR OR BUILDER
21. ORIGINAL USE, IF APPARENT
residence
22. PRESENT USE
residence
23. OWNERSHIP PUBLIC ( ) PRIVATE ( )
24. OWNER'S NAME AND ADDRESS IF KNOWN
25. OPEN TO PUBLIC YES( ) NO ( )
26. LOCAL CONTACT PERSON OR ORGANIZATION
27. OTHER SURVEY IN WHICH INCLUDED
28. NO. OF STORIES 1½
29. BASEMENT YES(X) NO ( )
30. FOUNDATION MATERIAL
stone
31. WALL CONSTRUCTION
brick
32. ROOF TYPE & MATERIAL
gable/asphalt
33. NO. OF BAYS
FRONT 6 SIDE 3
34. WALL TREATMENT
35. PLAN SHAPE
36. CHANGES (EXPLAIN IN NO.42) ADDITION( ) ALTERED ( ) MOVED ( )
37. CONDITION
INTERIOR
EXTERIOR
38. PRESERVATION UNDERWAY YES( ) NO( )
39. ENDANGERED BY WHAT YES ( ) NO( )
40. VISIBLE FROM PUBLIC ROAD YES( ) NO( )
41. DISTANCE FORM AND FRONTAGE ON ROAD
42. FURTHER DESCRIPTION OF IMPORTANT FEATURES
PHOTO MUST BE PROVIDED
43. HISTORY AND SIGNIFICANCE
44. DESCRIPTION OF ENVIRONMENT AND OUTBUILDINGS
45. SOURCES OF INFORMATION
46. PREPARED BY
47. ORGANIZATION
48. DATE
49. REVISION DATE(S)

RETURN THIS FORM WHEN COMPLETED TO: OFFICE OF HISTORIC PRESERVATION
P.O. BOX 176
JEFFERSON CITY, MISSOURI 65102
IF ADDITIONAL SPACE IS NEEDED, ATTACH SEPARATE SHEET(S) TO THIS FORM

MISSOURI OFFICE OF HISTORIC PRESERVATION
ARCHITECTURAL/HISTORIC INVENTORY SURVEY FORM

SC-AS-001-112

1. NO. 164
2. COUNTY
3. LOCATION OF NEGATIVES
4. PRESENT LOCAL NAME(S) OR DESIGNATION(S) St. Charles Borromeo Church
5. OTHER NAME(S) 601 N. 4th St.
6. SPECIFIC LEGAL LOCATION TOWNSHIP RANGE SECTION ____ IF CITY OR TOWN, STREET ADDRESS ? ~~SS 400 Block of Decatur~~
7. CITY OR TOWN IF RURAL, VICINITY
8. DESCRIPTION OF LOCATION
9. COORDINATES UTM LAT LONG
10. SITE( ) STRUCTURE( ) BUILDING( ) OBJECT( )
11. ON NATIONAL REGISTER YES( ) NO( )
12. IS IT ELIGIBLE YES( ) NO( )
13. PART OF ESTAB. DISTRICT YES( ) NO( )
14. DISTRICT POTENTIAL YES( ) NO( )
15. NAME OF ESTABLISHED DISTRICT
16. THEMATIC CATEGORY
17. DATE(S) OR PERIOD 1916
18. STYLE OR DESIGN
19. ARCHITECT OR ENGINEER
20. CONTRACTOR OR BUILDER
21. ORIGINAL USE, IF APPARENT
22. PRESENT USE church
23. OWNERSHIP PUBLIC ( ) PRIVATE ( )
24. OWNER'S NAME AND ADDRESS IF KNOWN
25. OPEN TO PUBLIC YES( ) NO ( )
26. LOCAL CONTACT PERSON OR ORGANIZATION
27. OTHER SURVEY IN WHICH INCLUDED
28. NO.OF STORIES 1
29. BASEMENT YES(X) NO ( )
30. FOUNDATION MATERIAL stone
31. WALL CONSTRUCTION stone
32. ROOF TYPE & MATERIAL gabled/slate
33. NO. OF BAYS FRONT 5 SIDE 7
34. WALL TREATMENT stone
35. PLAN SHAPE
36. CHANGES (EXPLAIN IN NO.42) ADDITION( ) ALTERED ( ) MOVED ( )
37. CONDITION INTERIOR ____ EXTERIOR ____
38. PRESERVATION UNDERWAY YES( ) NO( )
39. ENDANGERED BY WHAT YES ( ) NO( )
40. VISIBLE FROM PUBLIC ROAD YES( ) NO( )
41. DISTANCE FORM AND FRONTAGE ON ROAD

42. FURTHER DESCRIPTION OF IMPORTANT FEATURES Walls constructed of alternatins bands of rock faced and smooth faced stone. Carved stone capital and on facades.

PHOTO MUST BE PROVIDED

43. HISTORY AND SIGNIFICANCE

44. DESCRIPTION OF ENVIRONMENT AND OUTBUILDINGS

45. SOURCES OF INFORMATION

46. PREPARED BY M. Stiritz

47. ORGANIZATION

48. DATE

49. REVISION DATE(S)

RETURN THIS FORM WHEN COMPLETED TO: OFFICE OF HISTORIC PRESERVATION P.O. BOX 176 JEFFERSON CITY, MISSOURI 65102

IF ADDITIONAL SPACE IS NEEDED, ATTACH SEPARATE SHEET(S) TO THIS FORM

MISSOURI OFFICE OF HISTORIC PRESERVATION
ARCHITECTURAL/HISTORIC INVENTORY SURVEY FORM

SC-AS-001-113

1. NO. 176
2. COUNTY
3. LOCATION OF NEGATIVES
4. PRESENT LOCAL NAME(S) OR DESIGNATION(S)
5. OTHER NAME(S)
6. SPECIFIC LEGAL LOCATION
TOWNSHIP RANGE SECTION ____
IF CITY OR TOWN, STREET ADDRESS
708 North Fourth Street
7. CITY OR TOWN IF RURAL, VICINITY
8. DESCRIPTION OF LOCATION
9. COORDINATES UTM
LAT
LONG
10. SITE( ) STRUCTURE( )
BUILDING( ) OBJECT( )
11. ON NATIONAL REGISTER YES( ) NO( )
12. IS IT ELIGIBLE YES( ) NO( )
13. PART OF ESTAB. DISTRICT YES( ) NO( )
14. DISTRICT POTENTIAL YES( ) NO( )
15. NAME OF ESTABLISHED DISTRICT
16. THEMATIC CATEGORY
17. DATE(S) OR PERIOD
c. 1905
18. STYLE OR DESIGN
19. ARCHITECT OR ENGINEER
20. CONTRACTOR OR BUILDER
21. ORIGINAL USE, IF APPARENT
residence
22. PRESENT USE
residence
23. OWNERSHIP PUBLIC ( ) PRIVATE (X)
24. OWNER'S NAME AND ADDRESS IF KNOWN
25. OPEN TO PUBLIC YES( ) NO (X)
26. LOCAL CONTACT PERSON OR ORGANIZATION
27. OTHER SURVEY IN WHICH INCLUDED
28. NO.OF STORIES 1½
29. BASEMENT YES(X) NO ( )
30. FOUNDATION MATERIAL
31. WALL CONSTRUCTION
brick
32. ROOF TYPE & MATERIAL
gable - asphalt
33. NO. OF BAYS
FRONT 4 SIDE
34. WALL TREATMENT
painted
35. PLAN SHAPE
36. CHANGES (EXPLAIN IN NO.42) ADDITION( ) ALTERED ( ) MOVED ( )
37. CONDITION
INTERIOR
EXTERIOR
38. PRESERVATION UNDERWAY YES( ) NO( )
39. ENDANGERED BY WHAT YES ( ) NO( )
40. VISIBLE FROM PUBLIC ROAD YES( ) NO( )
41. DISTANCE FORM AND FRONTAGE ON ROAD
42. FURTHER DESCRIPTION OF IMPORTANT FEATURES
PHOTO MUST BE PROVIDED
43. HISTORY AND SIGNIFICANCE
Built between the 1900 and 1909 Sanborn maps. It was owned in 1905 by F. DeBrecht; the house appears on the 1905 plat.
44. DESCRIPTION OF ENVIRONMENT AND OUTBUILDINGS
45. SOURCES OF INFORMATION
46. PREPARED BY
M. Stiritz
47. ORGANIZATION
48. DATE
49. REVISION DATE(S)

RETURN THIS FORM WHEN COMPLETED TO: OFFICE OF HISTORIC PRESERVATION
P.O. BOX 176
JEFFERSON CITY, MISSOURI 65102

IF ADDITIONAL SPACE IS NEEDED, ATTACH SEPARATE SHEET(S) TO THIS FORM

708

MISSOURI OFFICE OF HISTORIC PRESERVATION
ARCHITECTURAL/HISTORIC INVENTORY SURVEY FORM

SC-AS-001-114

1. NO. 175

2. COUNTY

3. LOCATION OF NEGATIVES

4. PRESENT LOCAL NAME(S) OR DESIGNATION(S)
St. Charles Borromeo Rectory

5. OTHER NAME(S)

6. SPECIFIC LEGAL LOCATION
TOWNSHIP ___ RANGE ___ SECTION ___
IF CITY OR TOWN, STREET ADDRESS
709 N. Fourth Street

7. CITY OR TOWN IF RURAL, VICINITY

8. DESCRIPTION OF LOCATION

9. COORDINATES UTM
LAT
LONG

10. SITE( ) STRUCTURE( )
BUILDING( ) OBJECT( )

11. ON NATIONAL REGISTER YES( ) NO( )

12. IS IT ELIGIBLE YES( ) NO( )

13. PART OF ESTAB. DISTRICT YES( ) NO( )

14. DISTRICT POTENTIAL YES( ) NO( )

15. NAME OF ESTABLISHED DISTRICT

16. THEMATIC CATEGORY

17. DATE(S) OR PERIOD
c. 1865

18. STYLE OR DESIGN

19. ARCHITECT OR ENGINEER

20. CONTRACTOR OR BUILDER

21. ORIGINAL USE, IF APPARENT
residence

22. PRESENT USE

23. OWNERSHIP PUBLIC ( ) PRIVATE ( )

24. OWNER'S NAME AND ADDRESS IF KNOWN

25. OPEN TO PUBLIC YES( ) NO ( )

26. LOCAL CONTACT PERSON OR ORGANIZATION

27. OTHER SURVEY IN WHICH INCLUDED

28. NO.OF STORIES 2

29. BASEMENT YES(X) NO( )

30. FOUNDATION MATERIAL
stone

31. WALL CONSTRUCTION
brick

32. ROOF TYPE & MATERIAL
gabled/asphalt

33. NO. OF BAYS
FRONT 3 SIDE

34. WALL TREATMENT
painted

35. PLAN SHAPE

36. CHANGES (EXPLAIN IN NO.42) ADDITION( ) ALTERED ( ) MOVED ( )

37. CONDITION
INTERIOR ___
EXTERIOR ___

38. PRESERVATION UNDERWAY YES( ) NO( )

39. ENDANGERED BY WHAT YES ( ) NO( )

40. VISIBLE FROM PUBLIC ROAD YES( ) NO( )

41. DISTANCE FORM AND FRONTAGE ON ROAD

42. FURTHER DESCRIPTION OF IMPORTANT FEATURES Bracketed wood cornice; front door with side lights and leaded glass fan light.

PHOTO MUST BE PROVIDED

43. HISTORY AND SIGNIFICANCE Appears on the 1869 Bird's Eye View of St.Charles. Identified by R. Vinson as built by WM. Archibald Alexander, Mayor of St. Charles from 1870-1871, and later owned by physician Benedict P.P. Wentker. In the 1860 census Alexander is listed as age 33, a Virginia-born lawyer.

44. DESCRIPTION OF ENVIRONMENT AND OUTBUILDINGS

45. SOURCES OF INFORMATION R. Vinson, Frenchtown Neighborhood Tour, (1987) #35. 1860 census.

46. PREPARED BY

47. ORGANIZATION

48. DATE

49. REVISION DATE(S)

RETURN THIS FORM WHEN COMPLETED TO: OFFICE OF HISTORIC PRESERVATION
P.O. BOX 176
JEFFERSON CITY, MISSOURI 65102

IF ADDITIONAL SPACE IS NEEDED, ATTACH SEPARATE SHEET(S) TO THIS FORM

MISSOURI OFFICE OF HISTORIC PRESERVATION
ARCHITECTURAL/HISTORIC INVENTORY SURVEY FORM

SC-AS-001-115

1. NO. 177
2. COUNTY
3. LOCATION OF NEGATIVES
4. PRESENT LOCAL NAME(S) OR DESIGNATION(S)
5. OTHER NAME(S)
6. SPECIFIC LEGAL LOCATION
TOWNSHIP RANGE SECTION
IF CITY OR TOWN, STREET ADDRESS
712-14 North Fourth Street
7. CITY OR TOWN IF RURAL, VICINITY
8. DESCRIPTION OF LOCATION
9. COORDINATES UTM
LAT
LONG
10. SITE( ) STRUCTURE( )
BUILDING(X) OBJECT( )
11. ON NATIONAL REGISTER YES( ) NO(X)
12. IS IT ELIGIBLE YES( ) NO( )
13. PART OF ESTAB. DISTRICT YES( ) NO(X)
14. DISTRICT POTENTIAL YES( ) NO( )
15. NAME OF ESTABLISHED DISTRICT
16. THEMATIC CATEGORY
17. DATE(S) OR PERIOD
c. 1900
18. STYLE OR DESIGN
19. ARCHITECT OR ENGINEER
20. CONTRACTOR OR BUILDER
21. ORIGINAL USE, IF APPARENT
residence
22. PRESENT USE
residence
23. OWNERSHIP PUBLIC ( ) PRIVATE (X)
24. OWNER'S NAME AND ADDRESS IF KNOWN
25. OPEN TO PUBLIC YES( ) NO (X)
26. LOCAL CONTACT PERSON OR ORGANIZATION
27. OTHER SURVEY IN WHICH INCLUDED
28. NO. OF STORIES 1½
29. BASEMENT YES( ) NO( )
30. FOUNDATION MATERIAL
stone
31. WALL CONSTRUCTION
brick
32. ROOF TYPE & MATERIAL
gable/asphalt
33. NO. OF BAYS
FRONT 6 SIDE 3
34. WALL TREATMENT
35. PLAN SHAPE
36. CHANGES (EXPLAIN IN NO.42) ADDITION( ) ALTERED ( ) MOVED ( )
37. CONDITION
INTERIOR
EXTERIOR
38. PRESERVATION UNDERWAY YES( ) NO(X)
39. ENDANGERED BY WHAT YES ( ) NO(X)
40. VISIBLE FROM PUBLIC ROAD YES(X) NO( )
41. DISTANCE FORM AND FRONTAGE ON ROAD
42. FURTHER DESCRIPTION OF IMPORTANT FEATURES
PHOTO MUST BE PROVIDED
43. HISTORY AND SIGNIFICANCE The house appears on the 1905 plat map owned by H. Mohr.
44. DESCRIPTION OF ENVIRONMENT AND OUTBUILDINGS
45. SOURCES OF INFORMATION
46. PREPARED BY
47. ORGANIZATION
48. DATE
49. REVISION DATE(S)

RETURN THIS FORM WHEN COMPLETED TO: OFFICE OF HISTORIC PRESERVATION
P.O. BOX 176
JEFFERSON CITY, MISSOURI 65102
IF ADDITIONAL SPACE IS NEEDED, ATTACH SEPARATE SHEET(S) TO THIS FORM

mazda

MISSOURI OFFICE OF HISTORIC PRESERVATION
ARCHITECTURAL/HISTORIC INVENTORY SURVEY FORM

SC-AS-001-116

1. NO. 174
2. COUNTY
3. LOCATION OF NEGATIVES
4. PRESENT LOCAL NAME(S) OR DESIGNATION(S)
5. OTHER NAME(S)
6. SPECIFIC LEGAL LOCATION
TOWNSHIP ___ RANGE ___ SECTION ___
IF CITY OR TOWN, STREET ADDRESS
725 N. Fourth Street
7. CITY OR TOWN IF RURAL, VICINITY
8. DESCRIPTION OF LOCATION
9. COORDINATES UTM
LAT
LONG
10. SITE( ) STRUCTURE( )
BUILDING( ) OBJECT( )
11. ON NATIONAL REGISTER YES( ) NO( )
12. IS IT ELIGIBLE YES( ) NO( )
13. PART OF ESTAB. DISTRICT YES( ) NO( )
14. DISTRICT POTENTIAL YES( ) NO( )
15. NAME OF ESTABLISHED DISTRICT
16. THEMATIC CATEGORY
17. DATE(S) OR PERIOD
c. 1905
18. STYLE OR DESIGN
19. ARCHITECT OR ENGINEER
20. CONTRACTOR OR BUILDER
21. ORIGINAL USE, IF APPARENT
22. PRESENT USE
23. OWNERSHIP PUBLIC ( ) PRIVATE ( )
24. OWNER'S NAME AND ADDRESS IF KNOWN
25. OPEN TO PUBLIC YES( ) NO ( )
26. LOCAL CONTACT PERSON OR ORGANIZATION
27. OTHER SURVEY IN WHICH INCLUDED
28. NO. OF STORIES 2½
29. BASEMENT YES(X) NO ( )
30. FOUNDATION MATERIAL
stone
31. WALL CONSTRUCTION
brick
32. ROOF TYPE & MATERIAL
pyramid hipped/asphalt
33. NO. OF BAYS FRONT 3 SIDE irreg.
34. WALL TREATMENT
brick
35. PLAN SHAPE
36. CHANGES (EXPLAIN IN NO.42) ADDITION( ) ALTERED ( ) MOVED ( )
37. CONDITION
INTERIOR ___
EXTERIOR ___
38. PRESERVATION UNDERWAY YES( ) NO( )
39. ENDANGERED BY WHAT YES ( ) NO( )
40. VISIBLE FROM PUBLIC ROAD YES( ) NO( )
41. DISTANCE FORM AND FRONTAGE ON ROAD

42. FURTHER DESCRIPTION OF IMPORTANT FEATURES Front porch gable filled with fish scale shingles. Brick diamond pattern motif between stories on facade. Art glass window on side elev.

PHOTO MUST BE PROVIDED

43. HISTORY AND SIGNIFICANCE Constructed between the 1900 and 1909 Sanborn maps.

44. DESCRIPTION OF ENVIRONMENT AND OUTBUILDINGS

45. SOURCES OF INFORMATION

46. PREPARED BY
M. Stiritz

47. ORGANIZATION

48. DATE

49. REVISION DATE(S)

RETURN THIS FORM WHEN COMPLETED TO: OFFICE OF HISTORIC PRESERVATION
P.O. BOX 176
JEFFERSON CITY, MISSOURI 65102

IF ADDITIONAL SPACE IS NEEDED, ATTACH SEPARATE SHEET(S) TO THIS FORM

MISSOURI OFFICE OF HISTORIC PRESERVATION
ARCHITECTURAL/HISTORIC INVENTORY SURVEY FORM

SC-AS-001-117

1. NO. 199
2. COUNTY
3. LOCATION OF NEGATIVES
4. PRESENT LOCAL NAME(S) OR DESIGNATION(S)
5. OTHER NAME(S)
6. SPECIFIC LEGAL LOCATION TOWNSHIP RANGE SECTION ___ IF CITY OR TOWN, STREET ADDRESS
801 North Fourth Street
7. CITY OR TOWN IF RURAL, VICINITY
8. DESCRIPTION OF LOCATION
9. COORDINATES UTM LAT LONG
10. SITE( ) BUILDING( ) STRUCTURE( ) OBJECT( )
11. ON NATIONAL REGISTER YES( ) NO( )
12. IS IT ELIGIBLE YES( ) NO( )
13. PART OF ESTAB. DISTRICT YES( ) NO( )
14. DISTRICT POTENTIAL YES( ) NO( )
15. NAME OF ESTABLISHED DISTRICT
16. THEMATIC CATEGORY
17. DATE(S) OR PERIOD
c. 1900
18. STYLE OR DESIGN
Bungaloid/Craftsman
19. ARCHITECT OR ENGINEER
20. CONTRACTOR OR BUILDER
21. ORIGINAL USE, IF APPARENT
22. PRESENT USE
23. OWNERSHIP PUBLIC ( ) PRIVATE ( )
24. OWNER'S NAME AND ADDRESS IF KNOWN
25. OPEN TO PUBLIC YES( ) NO ( )
26. LOCAL CONTACT PERSON OR ORGANIZATION
27. OTHER SURVEY IN WHICH INCLUDED
28. NO.OF STORIES 1½
29. BASEMENT YES(X) NO ( )
30. FOUNDATION MATERIAL
?
31. WALL CONSTRUCTION
brick ?
32. ROOF TYPE & MATERIAL
33. NO. OF BAYS FRONT irreg SIDE irreg.
34. WALL TREATMENT
stucco
35. PLAN SHAPE
36. CHANGES (EXPLAIN IN NO.42) ADDITION( ) ALTERED ( ) MOVED ( )
37. CONDITION INTERIOR ___ EXTERIOR ___
38. PRESERVATION UNDERWAY YES( ) NO( )
39. ENDANGERED BY WHAT YES ( ) NO( )
40. VISIBLE FROM PUBLIC ROAD YES( ) NO( )
41. DISTANCE FORM AND FRONTAGE ON ROAD

42. FURTHER DESCRIPTION OF IMPORTANT FEATURES Large shed roof front dormer. Unusual multi-light craftsman windows.

PHOTO MUST BE PROVIDED

43. HISTORY AND SIGNIFICANCE This two-family house first appears with the present plan shape on the 1929 Sanborn. (Earlier Sanborns-1900-09-17) Show a tenement building on the site.

44. DESCRIPTION OF ENVIRONMENT AND OUTBUILDINGS

45. SOURCES OF INFORMATION

46. PREPARED BY
M. Stiritz

47. ORGANIZATION

48. DATE

49. REVISION DATE(S)

RETURN THIS FORM WHEN COMPLETED TO: OFFICE OF HISTORIC PRESERVATION
P.O. BOX 176
JEFFERSON CITY, MISSOURI 65102

IF ADDITIONAL SPACE IS NEEDED, ATTACH SEPARATE SHEET(S) TO THIS FORM

MISSOURI OFFICE OF HISTORIC PRESERVATION
ARCHITECTURAL/HISTORIC INVENTORY SURVEY FORM

SC-AS-001-118

1. NO. 2023
2. COUNTY
3. LOCATION OF NEGATIVES
4. PRESENT LOCAL NAME(S) OR DESIGNATION(S)
5. OTHER NAME(S)
6. SPECIFIC LEGAL LOCATION
TOWNSHIP ___ RANGE ___ SECTION ___
IF CITY OR TOWN, STREET ADDRESS
916 North Fourth Street
7. CITY OR TOWN IF RURAL, VICINITY
8. DESCRIPTION OF LOCATION
9. COORDINATES UTM
LAT
LONG
10. SITE( ) STRUCTURE( )
BUILDING( ) OBJECT( )
11. ON NATIONAL REGISTER YES( ) NO( )
12. IS IT ELIGIBLE YES( ) NO( )
13. PART OF ESTAB. DISTRICT YES( ) NO( )
14. DISTRICT POTENTIAL YES( ) NO( )
15. NAME OF ESTABLISHED DISTRICT
16. THEMATIC CATEGORY
17. DATE(S) OR PERIOD
c. 1905
18. STYLE OR DESIGN
19. ARCHITECT OR ENGINEER
20. CONTRACTOR OR BUILDER
21. ORIGINAL USE, IF APPARENT
22. PRESENT USE
23. OWNERSHIP PUBLIC ( ) PRIVATE ( )
24. OWNER'S NAME AND ADDRESS IF KNOWN
25. OPEN TO PUBLIC YES( ) NO ( )
26. LOCAL CONTACT PERSON OR ORGANIZATION
27. OTHER SURVEY IN WHICH INCLUDED
28. NO. OF STORIES 1½
29. BASEMENT YES(X) NO ( )
30. FOUNDATION MATERIAL
concrete block
31. WALL CONSTRUCTION
frame
32. ROOF TYPE & MATERIAL
hipped/metal
33. NO. OF BAYS
FRONT 2 SIDE 2
34. WALL TREATMENT
asphalt shingle
35. PLAN SHAPE
36. CHANGES (EXPLAIN IN NO.42) ADDITION( ) ALTERED ( ) MOVED ( )
37. CONDITION
INTERIOR ___
EXTERIOR ___
38. PRESERVATION UNDERWAY YES( ) NO( )
39. ENDANGERED BY WHAT YES ( ) NO( )
40. VISIBLE FROM PUBLIC ROAD YES( ) NO( )
41. DISTANCE FORM AND FRONTAGE ON ROAD

42. FURTHER DESCRIPTION OF IMPORTANT FEATURES Classical detailed front porch. Large dormers on each elevation.

PHOTO MUST BE PROVIDED

43. HISTORY AND SIGNIFICANCE Constructed between the 1900 & 1909 Sanborn maps.

44. DESCRIPTION OF ENVIRONMENT AND OUTBUILDINGS

45. SOURCES OF INFORMATION

46. PREPARED BY
M. Stiritz

47. ORGANIZATION

48. DATE

49. REVISION DATE(S)

RETURN THIS FORM WHEN COMPLETED TO: OFFICE OF HISTORIC PRESERVATION
P.O. BOX 176
JEFFERSON CITY, MISSOURI 65102

IF ADDITIONAL SPACE IS NEEDED, ATTACH SEPARATE SHEET(S) TO THIS FORM

MISSOURI OFFICE OF HISTORIC PRESERVATION
ARCHITECTURAL/HISTORIC INVENTORY SURVEY FORM

SC-AS-001-119

1. NO. 221
2. COUNTY
3. LOCATION OF NEGATIVES
4. PRESENT LOCAL NAME(S) OR DESIGNATION(S)
5. OTHER NAME(S) John Platte House
6. SPECIFIC LEGAL LOCATION TOWNSHIP RANGE SECTION ___ IF CITY OR TOWN, STREET ADDRESS 927 North Fourth Street
7. CITY OR TOWN IF RURAL, VICINITY
8. DESCRIPTION OF LOCATION
9. COORDINATES UTM LAT LONG
10. SITE( ) BUILDING( ) STRUCTURE( ) OBJECT( )
11. ON NATIONAL REGISTER YES( ) NO( )
12. IS IT ELIGIBLE YES( ) NO( )
13. PART OF ESTAB. DISTRICT YES( ) NO( )
14. DISTRICT POTENTIAL YES( ) NO( )
15. NAME OF ESTABLISHED DISTRICT
16. THEMATIC CATEGORY
17. DATE(S) OR PERIOD c. 1905
18. STYLE OR DESIGN Queen Anne
19. ARCHITECT OR ENGINEER John Platt
20. CONTRACTOR OR BUILDER John Platt
21. ORIGINAL USE, IF APPARENT
22. PRESENT USE
23. OWNERSHIP PUBLIC ( ) PRIVATE ( )
24. OWNER'S NAME AND ADDRESS IF KNOWN
25. OPEN TO PUBLIC YES( ) NO ( )
26. LOCAL CONTACT PERSON OR ORGANIZATION
27. OTHER SURVEY IN WHICH INCLUDED
28. NO.OF STORIES
29. BASEMENT YES(X) NO ( )
30. FOUNDATION MATERIAL stone
31. WALL CONSTRUCTION frame
32. ROOF TYPE & MATERIAL gabled/asphalt
33. NO. OF BAYS irreg. FRONT SIDE
34. WALL TREATMENT asphalt siding
35. PLAN SHAPE
36. CHANGES (EXPLAIN IN NO.42) ADDITION( ) ALTERED ( ) MOVED ( )
37. CONDITION INTERIOR ___ EXTERIOR ___
38. PRESERVATION UNDERWAY YES( ) NO( )
39. ENDANGERED BY WHAT YES ( ) NO( )
40. VISIBLE FROM PUBLIC ROAD YES( ) NO( )
41. DISTANCE FORM AND FRONTAGE ON ROAD

42. FURTHER DESCRIPTION OF IMPORTANT FEATURES Entrance turet has metal finial on roof apex.

PHOTO MUST BE PROVIDED

43. HISTORY AND SIGNIFICANCE Constructed between the 1900 & 1909 Sanborn maps. Vinson states the house was the home of John Platte, a prolific builder and architect in St. Charles.

44. DESCRIPTION OF ENVIRONMENT AND OUTBUILDINGS

45. SOURCES OF INFORMATION R. Vinson, Frenchtown Neighborhood Tour, (1987) #34

46. PREPARED BY M. Stiritz

47. ORGANIZATION

48. DATE

49. REVISION DATE(S)

RETURN THIS FORM WHEN COMPLETED TO: OFFICE OF HISTORIC PRESERVATION P.O. BOX 176 JEFFERSON CITY, MISSOURI 65102

IF ADDITIONAL SPACE IS NEEDED, ATTACH SEPARATE SHEET(S) TO THIS FORM

MISSOURI OFFICE OF HISTORIC PRESERVATION
ARCHITECTURAL/HISTORIC INVENTORY SURVEY FORM

SC-AS-001-120

1. NO. 222
2. COUNTY
3. LOCATION OF NEGATIVES
4. PRESENT LOCAL NAME(S) OR DESIGNATION(S)
5. OTHER NAME(S)
6. SPECIFIC LEGAL LOCATION TOWNSHIP ___ RANGE ___ SECTION ___
IF CITY OR TOWN, STREET ADDRESS
928 North Fourth Street
7. CITY OR TOWN IF RURAL, VICINITY
8. DESCRIPTION OF LOCATION
9. COORDINATES UTM
LAT
LONG
10. SITE( ) STRUCTURE( ) BUILDING( ) OBJECT( )
11. ON NATIONAL REGISTER YES( ) NO( )
12. IS IT ELIGIBLE YES( ) NO( )
13. PART OF ESTAB. DISTRICT YES( ) NO( )
14. DISTRICT POTENTIAL YES( ) NO( )
15. NAME OF ESTABLISHED DISTRICT
16. THEMATIC CATEGORY
17. DATE(S) OR PERIOD
c. 1890
18. STYLE OR DESIGN
19. ARCHITECT OR ENGINEER
20. CONTRACTOR OR BUILDER
21. ORIGINAL USE, IF APPARENT
22. PRESENT USE
23. OWNERSHIP PUBLIC ( ) PRIVATE ( )
24. OWNER'S NAME AND ADDRESS IF KNOWN
25. OPEN TO PUBLIC YES( ) NO ( )
26. LOCAL CONTACT PERSON OR ORGANIZATION
27. OTHER SURVEY IN WHICH INCLUDED
28. NO. OF STORIES 1½
29. BASEMENT YES(X) NO ( )
30. FOUNDATION MATERIAL
stone
31. WALL CONSTRUCTION
brick
32. ROOF TYPE & MATERIAL
gable/asphalt
33. NO. OF BAYS FRONT 4 SIDE 2
34. WALL TREATMENT
brick
35. PLAN SHAPE
36. CHANGES (EXPLAIN IN NO.42) ADDITION( ) ALTERED ( ) MOVED ( )
37. CONDITION INTERIOR ___ EXTERIOR ___
38. PRESERVATION UNDERWAY YES( ) NO( )
39. ENDANGERED BY WHAT YES ( ) NO( )
40. VISIBLE FROM PUBLIC ROAD YES( ) NO( )
41. DISTANCE FORM AND FRONTAGE ON ROAD

42. FURTHER DESCRIPTION OF IMPORTANT FEATURES Gable-end chimneys paired front doors. Seg. arch openings. Brick dentilled cornice.

PHOTO MUST BE PROVIDED

43. HISTORY AND SIGNIFICANCE Parcel owned by Mrs. Powell on the 1905 plat.

44. DESCRIPTION OF ENVIRONMENT AND OUTBUILDINGS

45. SOURCES OF INFORMATION

46. PREPARED BY
M. Stiritz

47. ORGANIZATION

48. DATE

49. REVISION DATE(S)

RETURN THIS FORM WHEN COMPLETED TO: OFFICE OF HISTORIC PRESERVATION
P.O. BOX 176
JEFFERSON CITY, MISSOURI 65102

IF ADDITIONAL SPACE IS NEEDED, ATTACH SEPARATE SHEET(S) TO THIS FORM

MISSOURI OFFICE OF HISTORIC PRESERVATION
ARCHITECTURAL/HISTORIC INVENTORY SURVEY FORM

SC-AS-001-121

1. NO. 217

2. COUNTY

3. LOCATION OF NEGATIVES

4. PRESENT LOCAL NAME(S) OR DESIGNATION(S)
1003 N. Fourth Street

5. OTHER NAME(S)

6. SPECIFIC LEGAL LOCATION
TOWNSHIP RANGE SECTION
IF CITY OR TOWN, STREET ADDRESS
1003 N 4th

7. CITY OR TOWN IF RURAL, VICINITY

8. DESCRIPTION OF LOCATION

9. COORDINATES UTM
LAT
LONG

10. SITE( ) STRUCTURE( )
BUILDING( ) OBJECT( )

11. ON NATIONAL REGISTER YES( ) NO( )

12. IS IT ELIGIBLE YES( ) NO( )

13. PART OF ESTAB. DISTRICT YES( ) NO( )

14. DISTRICT POTENTIAL YES( ) NO( )

15. NAME OF ESTABLISHED DISTRICT

16. THEMATIC CATEGORY

17. DATE(S) OR PERIOD
c. 1860

18. STYLE OR DESIGN

19. ARCHITECT OR ENGINEER

20. CONTRACTOR OR BUILDER

21. ORIGINAL USE, IF APPARENT

22. PRESENT USE

23. OWNERSHIP PUBLIC ( ) PRIVATE ( )

24. OWNER'S NAME AND ADDRESS IF KNOWN

25. OPEN TO PUBLIC YES( ) NO ( )

26. LOCAL CONTACT PERSON OR ORGANIZATION

27. OTHER SURVEY IN WHICH INCLUDED

28. NO. OF STORIES 1½

29. BASEMENT YES(X) NO ( )

30. FOUNDATION MATERIAL
Not visible

31. WALL CONSTRUCTION
Brick

32. ROOF TYPE & MATERIAL
Gable/comp. shingles

33. NO. OF BAYS
FRONT 3 SIDE 2

34. WALL TREATMENT
Brick

35. PLAN SHAPE

36. CHANGES (EXPLAIN IN NO.42) ADDITION( ) ALTERED ( ) MOVED ( )

37. CONDITION
INTERIOR
EXTERIOR

38. PRESERVATION UNDERWAY YES( ) NO( )

39. ENDANGERED BY WHAT YES ( ) NO( )

40. VISIBLE FROM PUBLIC ROAD YES( ) NO( )

41. DISTANCE FORM AND FRONTAGE ON ROAD

42. FURTHER DESCRIPTION OF IMPORTANT FEATURES wood lintels and sills; simple greek Revival door enframement with transom and sidelights. Front door in high basement. Paired gable-end chimneys. Galerie across from rear elevation.

PHOTO MUST BE PROVIDED

43. HISTORY AND SIGNIFICANCE Appears in 1869 Bird's Eyeview, Parcel owned in 1875 by J. Powell and in 1905 by A.C. Powell.

44. DESCRIPTION OF ENVIRONMENT AND OUTBUILDINGS

45. SOURCES OF INFORMATION
St. Charles County Atlas Map - 1875.

46. PREPARED BY
M. Stiritz

47. ORGANIZATION

48. DATE

49. REVISION DATE(S)

RETURN THIS FORM WHEN COMPLETED TO: OFFICE OF HISTORIC PRESERVATION
P.O. BOX 176
JEFFERSON CITY, MISSOURI 65102

IF ADDITIONAL SPACE IS NEEDED, ATTACH SEPARATE SHEET(S) TO THIS FORM

MISSOURI OFFICE OF HISTORIC PRESERVATION
ARCHITECTURAL/HISTORIC INVENTORY SURVEY FORM

SC-AS-001-122

1. NO. 216
2. COUNTY
3. LOCATION OF NEGATIVES
4. PRESENT LOCAL NAME(S) OR DESIGNATION(S)
5. OTHER NAME(S)
6. SPECIFIC LEGAL LOCATION
TOWNSHIP ___ RANGE ___ SECTION ___
IF CITY OR TOWN, STREET ADDRESS
1015 N. Fourth Street
7. CITY OR TOWN IF RURAL, VICINITY
8. DESCRIPTION OF LOCATION
9. COORDINATES UTM
LAT
LONG
10. SITE( ) STRUCTURE( )
BUILDING( ) OBJECT( )
11. ON NATIONAL REGISTER YES( ) NO( )
12. IS IT ELIGIBLE YES( ) NO( )
13. PART OF ESTAB. DISTRICT YES( ) NO( )
14. DISTRICT POTENTIAL YES( ) NO( )
15. NAME OF ESTABLISHED DISTRICT
16. THEMATIC CATEGORY
17. DATE(S) OR PERIOD
c. 1850
18. STYLE OR DESIGN
19. ARCHITECT OR ENGINEER
20. CONTRACTOR OR BUILDER
21. ORIGINAL USE, IF APPARENT
22. PRESENT USE
23. OWNERSHIP PUBLIC ( ) PRIVATE ( )
24. OWNER'S NAME AND ADDRESS IF KNOWN
25. OPEN TO PUBLIC YES( ) NO ( )
26. LOCAL CONTACT PERSON OR ORGANIZATION
27. OTHER SURVEY IN WHICH INCLUDED
28. NO.OF STORIES 1½
29. BASEMENT YES(X) NO ( )
30. FOUNDATION MATERIAL
stone/cement faced
31. WALL CONSTRUCTION
brick
32. ROOF TYPE & MATERIAL
gable/comp. shingle
33. NO. OF BAYS
FRONT 6 SIDE 2
34. WALL TREATMENT
35. PLAN SHAPE
36. CHANGES (EXPLAIN IN NO.42) ADDITION( ) ALTERED ( ) MOVED ( )
37. CONDITION
INTERIOR ___
EXTERIOR ___
38. PRESERVATION UNDERWAY YES( ) NO( )
39. ENDANGERED BY WHAT YES ( ) NO( )
40. VISIBLE FROM PUBLIC ROAD YES( ) NO( )
41. DISTANCE FORM AND FRONTAGE ON ROAD

42. FURTHER DESCRIPTION OF IMPORTANT FEATURES Rear galerie; paired gable-end chimneys; four-bay high basement with two doors; wood lintels and sills; 6/6 lights on south window.

PHOTO MUST BE PROVIDED

43. HISTORY AND SIGNIFICANCE Parcel was owned in 1875 by F.X. Dorlaque. Appears in 1869 Bird's Eyeview.

44. DESCRIPTION OF ENVIRONMENT AND OUTBUILDINGS

45. SOURCES OF INFORMATION

46. PREPARED BY
M. Stiritz
47. ORGANIZATION

RETURN THIS FORM WHEN COMPLETED TO: OFFICE OF HISTORIC PRESERVATION
P.O. BOX 176
JEFFERSON CITY, MISSOURI 65102

IF ADDITIONAL SPACE IS NEEDED, ATTACH SEPARATE SHEET(S) TO THIS FORM

48. DATE
49. REVISION DATE(S)

MISSOURI OFFICE OF HISTORIC PRESERVATION
ARCHITECTURAL/HISTORIC INVENTORY SURVEY FORM

SC-AS-001-123

1. NO. 229
2. COUNTY
3. LOCATION OF NEGATIVES
4. PRESENT LOCAL NAME(S) OR DESIGNATION(S)
5. OTHER NAME(S)
6. SPECIFIC LEGAL LOCATION TOWNSHIP ___ RANGE ___ SECTION ___ IF CITY OR TOWN, STREET ADDRESS
   1020 North Fourth Street
7. CITY OR TOWN IF RURAL, VICINITY
   St. Charles
8. DESCRIPTION OF LOCATION
9. COORDINATES UTM
   LAT
   LONG
10. SITE( ) BUILDING( ) STRUCTURE( ) OBJECT( )
11. ON NATIONAL REGISTER YES( ) NO( )
12. IS IT ELIGIBLE YES( ) NO( )
13. PART OF ESTAB. DISTRICT YES( ) NO( )
14. DISTRICT POTENTIAL YES( ) NO( )
15. NAME OF ESTABLISHED DISTRICT
16. THEMATIC CATEGORY
17. DATE(S) OR PERIOD
18. STYLE OR DESIGN
    Q.A.?
19. ARCHITECT OR ENGINEER
20. CONTRACTOR OR BUILDER
21. ORIGINAL USE, IF APPARENT
22. PRESENT USE
23. OWNERSHIP PUBLIC ( ) PRIVATE ( )
24. OWNER'S NAME AND ADDRESS IF KNOWN
25. OPEN TO PUBLIC YES( ) NO ( )
26. LOCAL CONTACT PERSON OR ORGANIZATION
27. OTHER SURVEY IN WHICH INCLUDED
28. NO. OF STORIES 1½
29. BASEMENT YES(X) NO ( )
30. FOUNDATION MATERIAL
    stone
31. WALL CONSTRUCTION
    frame
32. ROOF TYPE & MATERIAL
    cross gable/asphalt
33. NO. OF BAYS irreg. FRONT SIDE
34. WALL TREATMENT
    asphalt sheathing
35. PLAN SHAPE
36. CHANGES (EXPLAIN IN NO.42) ADDITION( ) ALTERED ( ) MOVED ( )
37. CONDITION INTERIOR ___ EXTERIOR ___
38. PRESERVATION UNDERWAY YES( ) NO( )
39. ENDANGERED BY WHAT YES ( ) NO( )
40. VISIBLE FROM PUBLIC ROAD YES( ) NO( )
41. DISTANCE FORM AND FRONTAGE ON ROAD

42. FURTHER DESCRIPTION OF IMPORTANT FEATURES Projecting facade bay trimmed with Queen Anne brackets/wood oranament; artglars in transom windows. Center chimney; triple round arched, gable window.

PHOTO MUST BE PROVIDED

43. HISTORY AND SIGNIFICANCE

owned by Mergmeyer 1905.

44. DESCRIPTION OF ENVIRONMENT AND OUTBUILDINGS

45. SOURCES OF INFORMATION Visit to site; 1905 city plat; old Sanborn.

46. PREPARED BY
M. Stiritz/D. Wafer

47. ORGANIZATION

48. DATE 1/88

49. REVISION DATE(S)

RETURN THIS FORM WHEN COMPLETED TO: OFFICE OF HISTORIC PRESERVATION
P.O. BOX 176
JEFFERSON CITY, MISSOURI 65102

IF ADDITIONAL SPACE IS NEEDED, ATTACH SEPARATE SHEET(S) TO THIS FORM

MISSOURI OFFICE OF HISTORIC PRESERVATION
ARCHITECTURAL/HISTORIC INVENTORY SURVEY FORM

SC-AS-001-124

1. NO. 258
2. COUNTY
3. LOCATION OF NEGATIVES
4. PRESENT LOCAL NAME(S) OR DESIGNATION(S)
5. OTHER NAME(S)
6. SPECIFIC LEGAL LOCATION TOWNSHIP RANGE SECTION ___ IF CITY OR TOWN, STREET ADDRESS
   1111 North Fourth Street
7. CITY OR TOWN IF RURAL, VICINITY
8. DESCRIPTION OF LOCATION
9. COORDINATES UTM
   LAT
   LONG
10. SITE( ) STRUCTURE( ) BUILDING( ) OBJECT( )
11. ON NATIONAL REGISTER YES( ) NO( )
12. IS IT ELIGIBLE YES( ) NO( )
13. PART OF ESTAB. DISTRICT YES( ) NO( )
14. DISTRICT POTENTIAL YES( ) NO( )
15. NAME OF ESTABLISHED DISTRICT
16. THEMATIC CATEGORY
17. DATE(S) OR PERIOD
    c. 1875
18. STYLE OR DESIGN
19. ARCHITECT OR ENGINEER
20. CONTRACTOR OR BUILDER
21. ORIGINAL USE, IF APPARENT
22. PRESENT USE
23. OWNERSHIP PUBLIC ( ) PRIVATE ( )
24. OWNER'S NAME AND ADDRESS IF KNOWN
25. OPEN TO PUBLIC YES( ) NO ( )
26. LOCAL CONTACT PERSON OR ORGANIZATION
27. OTHER SURVEY IN WHICH INCLUDED
28. NO. OF STORIES 1½
29. BASEMENT YES(X) NO ( )
30. FOUNDATION MATERIAL
    stone
31. WALL CONSTRUCTION
    frame
32. ROOF TYPE & MATERIAL
33. NO. OF BAYS FRONT 4 SIDE irreg.
34. WALL TREATMENT
    clapboard
35. PLAN SHAPE
36. CHANGES (EXPLAIN IN NO.42) ADDITION( ) ALTERED ( ) MOVED ( )
37. CONDITION INTERIOR ___ EXTERIOR ___
38. PRESERVATION UNDERWAY YES( ) NO( )
39. ENDANGERED BY WHAT YES ( ) NO( )
40. VISIBLE FROM PUBLIC ROAD YES( ) NO( )
41. DISTANCE FORM AND FRONTAGE ON ROAD

42. FURTHER DESCRIPTION OF IMPORTANT FEATURES High basement with two doors on facade. Chambered posts support porch. Second story openings appear altered.

PHOTO MUST BE PROVIDED

43. HISTORY AND SIGNIFICANCE

44. DESCRIPTION OF ENVIRONMENT AND OUTBUILDINGS

45. SOURCES OF INFORMATION

46. PREPARED BY
    M. Stiritz
47. ORGANIZATION

RETURN THIS FORM WHEN COMPLETED TO: OFFICE OF HISTORIC PRESERVATION
P.O. BOX 176
JEFFERSON CITY, MISSOURI 65102

IF ADDITIONAL SPACE IS NEEDED, ATTACH SEPARATE SHEET(S) TO THIS FORM

48. DATE
49. REVISION DATE(S)

MISSOURI OFFICE OF HISTORIC PRESERVATION
ARCHITECTURAL/HISTORIC INVENTORY SURVEY FORM

SC-AS-001-125

1. NO. 257
2. COUNTY
3. LOCATION OF NEGATIVES
4. PRESENT LOCAL NAME(S) OR DESIGNATION(S)
5. OTHER NAME(S)
6. SPECIFIC LEGAL LOCATION TOWNSHIP RANGE SECTION ___ IF CITY OR TOWN, STREET ADDRESS
1112 North Fourth Street
7. CITY OR TOWN IF RURAL, VICINITY
8. DESCRIPTION OF LOCATION
9. COORDINATES UTM LAT LONG
10. SITE( ) BUILDING( ) STRUCTURE( ) OBJECT( )
11. ON NATIONAL REGISTER YES( ) NO( )
12. IS IT ELIGIBLE YES( ) NO( )
13. PART OF ESTAB. DISTRICT YES( ) NO( )
14. DISTRICT POTENTIAL YES( ) NO( )
15. NAME OF ESTABLISHED DISTRICT
16. THEMATIC CATEGORY
17. DATE(S) OR PERIOD
18. STYLE OR DESIGN
c. 1885
19. ARCHITECT OR ENGINEER
20. CONTRACTOR OR BUILDER
21. ORIGINAL USE, IF APPARENT
22. PRESENT USE
23. OWNERSHIP PUBLIC ( ) PRIVATE ( )
24. OWNER'S NAME AND ADDRESS IF KNOWN
25. OPEN TO PUBLIC YES( ) NO ( )
26. LOCAL CONTACT PERSON OR ORGANIZATION
27. OTHER SURVEY IN WHICH INCLUDED
28. NO. OF STORIES 1½
29. BASEMENT YES(X) NO ( )
30. FOUNDATION MATERIAL
stone
31. WALL CONSTRUCTION
brick
32. ROOF TYPE & MATERIAL
side gable/asph. shingle
33. NO. OF BAYS FRONT 3 SIDE 2
34. WALL TREATMENT
painted brick
35. PLAN SHAPE
36. CHANGES (EXPLAIN IN NO.42) ADDITION( ) ALTERED ( ) MOVED ( )
37. CONDITION INTERIOR ___ EXTERIOR ___
38. PRESERVATION UNDERWAY YES( ) NO( )
39. ENDANGERED BY WHAT YES ( ) NO( )
40. VISIBLE FROM PUBLIC ROAD YES( ) NO( )
41. DISTANCE FORM AND FRONTAGE ON ROAD

42. FURTHER DESCRIPTION OF IMPORTANT FEATURES Side gable roof with large, front, shed roof dormer, side chimneys, table-leg porch posts.

PHOTO MUST BE PROVIDED

43. HISTORY AND SIGNIFICANCE House was owned by F. Schneidermeier on the 1905 plat.

44. DESCRIPTION OF ENVIRONMENT AND OUTBUILDINGS

45. SOURCES OF INFORMATION

46. PREPARED BY
M. Stiritz

47. ORGANIZATION

48. DATE

49. REVISION DATE(S)

RETURN THIS FORM WHEN COMPLETED TO: OFFICE OF HISTORIC PRESERVATION
P.O. BOX 176
JEFFERSON CITY, MISSOURI 65102

IF ADDITIONAL SPACE IS NEEDED, ATTACH SEPARATE SHEET(S) TO THIS FORM

MISSOURI OFFICE OF HISTORIC PRESERVATION
ARCHITECTURAL/HISTORIC INVENTORY SURVEY FORM

SC-AS-001-126

1. NO. 256

2. COUNTY

3. LOCATION OF NEGATIVES

4. PRESENT LOCAL NAME(S) OR DESIGNATION(S)

5. OTHER NAME(S)

6. SPECIFIC LEGAL LOCATION
TOWNSHIP ___ RANGE ___ SECTION ___
IF CITY OR TOWN, STREET ADDRESS
1116 North Fourth Street

7. CITY OR TOWN IF RURAL, VICINITY

8. DESCRIPTION OF LOCATION

9. COORDINATES UTM
LAT
LONG

10. SITE( ) STRUCTURE( )
BUILDING(X) OBJECT( )

11. ON NATIONAL REGISTER YES( ) NO(X)

12. IS IT ELIGIBLE YES( ) NO( )

13. PART OF ESTAB. DISTRICT YES( ) NO(X)

14. DISTRICT POTENTIAL YES( ) NO( )

15. NAME OF ESTABLISHED DISTRICT

16. THEMATIC CATEGORY

17. DATE(S) OR PERIOD
c. 1920

18. STYLE OR DESIGN
bungalow

19. ARCHITECT OR ENGINEER

20. CONTRACTOR OR BUILDER

21. ORIGINAL USE, IF APPARENT
residence

22. PRESENT USE
residence

23. OWNERSHIP PUBLIC ( ) PRIVATE ( )

24. OWNER'S NAME AND ADDRESS IF KNOWN

25. OPEN TO PUBLIC YES( ) NO ( )

26. LOCAL CONTACT PERSON OR ORGANIZATION

27. OTHER SURVEY IN WHICH INCLUDED

28. NO. OF STORIES 1½

29. BASEMENT YES(X) NO ( )

30. FOUNDATION MATERIAL
concrete

31. WALL CONSTRUCTION
brick

32. ROOF TYPE & MATERIAL

33. NO. OF BAYS
FRONT SIDE

34. WALL TREATMENT

35. PLAN SHAPE

36. CHANGES (EXPLAIN IN NO.42) ADDITION( ) ALTERED ( ) MOVED ( )

37. CONDITION
INTERIOR ___
EXTERIOR ___

38. PRESERVATION UNDERWAY YES( ) NO( )

39. ENDANGERED BY WHAT YES ( ) NO( )

40. VISIBLE FROM PUBLIC ROAD YES( ) NO( )

41. DISTANCE FORM AND FRONTAGE ON ROAD

42. FURTHER DESCRIPTION OF IMPORTANT FEATURES

PHOTO MUST BE PROVIDED

43. HISTORY AND SIGNIFICANCE

44. DESCRIPTION OF ENVIRONMENT AND OUTBUILDINGS

45. SOURCES OF INFORMATION

46. PREPARED BY
Stiritz

47. ORGANIZATION

48. DATE
7/88

49. REVISION DATE(S)

RETURN THIS FORM WHEN COMPLETED TO: OFFICE OF HISTORIC PRESERVATION
P.O. BOX 176
JEFFERSON CITY, MISSOURI 65102

IF ADDITIONAL SPACE IS NEEDED, ATTACH SEPARATE SHEET(S) TO THIS FORM

MISSOURI OFFICE OF HISTORIC PRESERVATION
ARCHITECTURAL/HISTORIC INVENTORY SURVEY FORM

SC-AS-001-127

1. NO. 255
2. COUNTY
3. LOCATION OF NEGATIVES
4. PRESENT LOCAL NAME(S) OR DESIGNATION(S)
5. OTHER NAME(S)
6. SPECIFIC LEGAL LOCATION TOWNSHIP ___ RANGE ___ SECTION ___ IF CITY OR TOWN, STREET ADDRESS
   1122 N. Fourth
7. CITY OR TOWN IF RURAL, VICINITY
8. DESCRIPTION OF LOCATION
9. COORDINATES UTM LAT LONG
10. SITE( ) BUILDING( ) STRUCTURE( ) OBJECT( )
11. ON NATIONAL REGISTER YES( ) NO( )
12. IS IT ELIGIBLE YES( ) NO( )
13. PART OF ESTAB. DISTRICT YES( ) NO( )
14. DISTRICT POTENTIAL YES( ) NO( )
15. NAME OF ESTABLISHED DISTRICT
16. THEMATIC CATEGORY
17. DATE(S) OR PERIOD
18. STYLE OR DESIGN
19. ARCHITECT OR ENGINEER
20. CONTRACTOR OR BUILDER
21. ORIGINAL USE, IF APPARENT
22. PRESENT USE
23. OWNERSHIP PUBLIC ( ) PRIVATE ( )
24. OWNER'S NAME AND ADDRESS IF KNOWN
25. OPEN TO PUBLIC YES( ) NO ( )
26. LOCAL CONTACT PERSON OR ORGANIZATION
27. OTHER SURVEY IN WHICH INCLUDED
28. NO. OF STORIES 1½
29. BASEMENT YES(X) NO ( )
30. FOUNDATION MATERIAL stone
31. WALL CONSTRUCTION brick
32. ROOF TYPE & MATERIAL X- gable
33. NO. OF BAYS FRONT ___ SIDE ___
34. WALL TREATMENT
35. PLAN SHAPE
36. CHANGES (EXPLAIN IN NO.42) ADDITION( ) ALTERED ( ) MOVED ( )
37. CONDITION INTERIOR ___ EXTERIOR ___
38. PRESERVATION UNDERWAY YES( ) NO( )
39. ENDANGERED BY WHAT YES ( ) NO( )
40. VISIBLE FROM PUBLIC ROAD YES( ) NO( )
41. DISTANCE FORM AND FRONTAGE ON ROAD
42. FURTHER DESCRIPTION OF IMPORTANT FEATURES

PHOTO MUST BE PROVIDED

43. HISTORY AND SIGNIFICANCE
44. DESCRIPTION OF ENVIRONMENT AND OUTBUILDINGS
45. SOURCES OF INFORMATION
    Visit to site
46. PREPARED BY Wafer
47. ORGANIZATION
48. DATE 7/88
49. REVISION DATE(S)

RETURN THIS FORM WHEN COMPLETED TO: OFFICE OF HISTORIC PRESERVATION
P.O. BOX 176
JEFFERSON CITY, MISSOURI 65102

IF ADDITIONAL SPACE IS NEEDED, ATTACH SEPARATE SHEET(S) TO THIS FORM

MISSOURI OFFICE OF HISTORIC PRESERVATION
ARCHITECTURAL/HISTORIC INVENTORY SURVEY FORM

SC-AS-001-128

1. NO. 259
2. COUNTY
3. LOCATION OF NEGATIVES
4. PRESENT LOCAL NAME(S) OR DESIGNATION(S)
5. OTHER NAME(S)
6. SPECIFIC LEGAL LOCATION TOWNSHIP ___ RANGE ___ SECTION ___ IF CITY OR TOWN, STREET ADDRESS
   1127 North Fourth Street
7. CITY OR TOWN IF RURAL, VICINITY
8. DESCRIPTION OF LOCATION
9. COORDINATES UTM
   LAT
   LONG
10. SITE( ) STRUCTURE( ) BUILDING( ) OBJECT( )
11. ON NATIONAL REGISTER YES( ) NO( )
12. IS IT ELIGIBLE YES( ) NO( )
13. PART OF ESTAB. DISTRICT YES( ) NO( )
14. DISTRICT POTENTIAL YES( ) NO( )
15. NAME OF ESTABLISHED DISTRICT
16. THEMATIC CATEGORY
17. DATE(S) OR PERIOD c. 1885
18. STYLE OR DESIGN
19. ARCHITECT OR ENGINEER
20. CONTRACTOR OR BUILDER
21. ORIGINAL USE, IF APPARENT
22. PRESENT USE
23. OWNERSHIP PUBLIC ( ) PRIVATE ( )
24. OWNER'S NAME AND ADDRESS IF KNOWN
25. OPEN TO PUBLIC YES( ) NO ( )
26. LOCAL CONTACT PERSON OR ORGANIZATION
27. OTHER SURVEY IN WHICH INCLUDED
28. NO.OF STORIES 1½
29. BASEMENT YES(X) NO ( )
30. FOUNDATION MATERIAL stone
31. WALL CONSTRUCTION frame
32. ROOF TYPE & MATERIAL
33. NO. OF BAYS FRONT 4 SIDE 2
34. WALL TREATMENT asphalt siding
35. PLAN SHAPE
36. CHANGES (EXPLAIN IN NO.42) ADDITION( ) ALTERED ( ) MOVED ( )
37. CONDITION INTERIOR ___ EXTERIOR ___
38. PRESERVATION UNDERWAY YES( ) NO( )
39. ENDANGERED BY WHAT YES ( ) NO( )
40. VISIBLE FROM PUBLIC ROAD YES( ) NO( )
41. DISTANCE FORM AND FRONTAGE ON ROAD

42. FURTHER DESCRIPTION OF IMPORTANT FEATURES Two front doors with transoms. Dormer gables trimmed with Eastlake detailing.

PHOTO MUST BE PROVIDED

43. HISTORY AND SIGNIFICANCE Parcel was owned by M. Holtfoester on the 1905 plat.

44. DESCRIPTION OF ENVIRONMENT AND OUTBUILDINGS

45. SOURCES OF INFORMATION

46. PREPARED BY M. Stiritz

47. ORGANIZATION

48. DATE

49. REVISION DATE(S)

RETURN THIS FORM WHEN COMPLETED TO: OFFICE OF HISTORIC PRESERVATION
P.O. BOX 176
JEFFERSON CITY, MISSOURI 65102

IF ADDITIONAL SPACE IS NEEDED, ATTACH SEPARATE SHEET(S) TO THIS FORM

MISSOURI OFFICE OF HISTORIC PRESERVATION
ARCHITECTURAL/HISTORIC INVENTORY SURVEY FORM

SC-AS-001-129

1. NO. 254
2. COUNTY
3. LOCATION OF NEGATIVES
4. PRESENT LOCAL NAME(S) OR DESIGNATION(S)
5. OTHER NAME(S)
6. SPECIFIC LEGAL LOCATION TOWNSHIP RANGE SECTION ___ IF CITY OR TOWN, STREET ADDRESS
   1128 North Fourth
7. CITY OR TOWN IF RURAL, VICINITY
8. DESCRIPTION OF LOCATION
9. COORDINATES UTM
   LAT
   LONG
10. SITE( ) STRUCTURE( ) BUILDING( ) OBJECT( )
11. ON NATIONAL REGISTER YES( ) NO( )
12. IS IT ELIGIBLE YES( ) NO( )
13. PART OF ESTAB. DISTRICT YES( ) NO( )
14. DISTRICT POTENTIAL YES( ) NO( )
15. NAME OF ESTABLISHED DISTRICT
16. THEMATIC CATEGORY
17. DATE(S) OR PERIOD
    c. 1895
18. STYLE OR DESIGN
19. ARCHITECT OR ENGINEER
20. CONTRACTOR OR BUILDER
21. ORIGINAL USE, IF APPARENT
22. PRESENT USE
23. OWNERSHIP PUBLIC ( ) PRIVATE ( )
24. OWNER'S NAME AND ADDRESS IF KNOWN
25. OPEN TO PUBLIC YES( ) NO ( )
26. LOCAL CONTACT PERSON OR ORGANIZATION
27. OTHER SURVEY IN WHICH INCLUDED
28. NO. OF STORIES 1½
29. BASEMENT YES(X) NO ( )
30. FOUNDATION MATERIAL
    stone
31. WALL CONSTRUCTION
    brick
32. ROOF TYPE & MATERIAL
    gable/asphalt shingle
33. NO. OF BAYS FRONT irregular SIDE
34. WALL TREATMENT
    brick
35. PLAN SHAPE
36. CHANGES (EXPLAIN IN NO.42) ADDITION( ) ALTERED ( ) MOVED ( )
37. CONDITION INTERIOR ___ EXTERIOR ___
38. PRESERVATION UNDERWAY YES( ) NO( )
39. ENDANGERED BY WHAT YES ( ) NO( )
40. VISIBLE FROM PUBLIC ROAD YES( ) NO( )
41. DISTANCE FORM AND FRONTAGE ON ROAD

42. FURTHER DESCRIPTION OF IMPORTANT FEATURES Eastlake wood trim on front porch.

PHOTO MUST BE PROVIDED

43. HISTORY AND SIGNIFICANCE House was owned by Wester on the 1905 plat.

44. DESCRIPTION OF ENVIRONMENT AND OUTBUILDINGS

45. SOURCES OF INFORMATION

46. PREPARED BY
    M. Stiritz
47. ORGANIZATION

RETURN THIS FORM WHEN COMPLETED TO: OFFICE OF HISTORIC PRESERVATION
P.O. BOX 176
JEFFERSON CITY, MISSOURI 65102

IF ADDITIONAL SPACE IS NEEDED, ATTACH SEPARATE SHEET(S) TO THIS FORM

48. DATE
49. REVISION DATE(S)

FOURTH

MISSOURI OFFICE OF HISTORIC PRESERVATION
ARCHITECTURAL/HISTORIC INVENTORY SURVEY FORM

SC-AS-001-130

1. NO. 277
2. COUNTY
3. LOCATION OF NEGATIVES
4. PRESENT LOCAL NAME(S) OR DESIGNATION(S)
5. OTHER NAME(S)
6. SPECIFIC LEGAL LOCATION TOWNSHIP ____ RANGE ____ SECTION ____ IF CITY OR TOWN, STREET ADDRESS
1208 North Fourth
7. CITY OR TOWN IF RURAL, VICINITY
8. DESCRIPTION OF LOCATION
9. COORDINATES UTM LAT LONG
10. SITE( ) BUILDING( ) STRUCTURE( ) OBJECT( )
11. ON NATIONAL REGISTER YES( ) NO( )
12. IS IT ELIGIBLE YES( ) NO( )
13. PART OF ESTAB. DISTRICT YES( ) NO( )
14. DISTRICT POTENTIAL YES( ) NO( )
15. NAME OF ESTABLISHED DISTRICT
16. THEMATIC CATEGORY
17. DATE(S) OR PERIOD
c. 1865-70
18. STYLE OR DESIGN
19. ARCHITECT OR ENGINEER
20. CONTRACTOR OR BUILDER
21. ORIGINAL USE, IF APPARENT
22. PRESENT USE
23. OWNERSHIP PUBLIC ( ) PRIVATE ( )
24. OWNER'S NAME AND ADDRESS IF KNOWN
25. OPEN TO PUBLIC YES( ) NO ( )
26. LOCAL CONTACT PERSON OR ORGANIZATION
27. OTHER SURVEY IN WHICH INCLUDED
28. NO.OF STORIES 1½
29. BASEMENT YES(X) NO ( )
30. FOUNDATION MATERIAL
brick?
31. WALL CONSTRUCTION
brick
32. ROOF TYPE & MATERIAL
gable/asphalt
33. NO. OF BAYS FRONT 3 SIDE 2
34. WALL TREATMENT
painted
35. PLAN SHAPE
36. CHANGES (EXPLAIN IN NO.42) ADDITION( ) ALTERED ( ) MOVED ( )
37. CONDITION INTERIOR ____ EXTERIOR ____
38. PRESERVATION UNDERWAY YES( ) NO( )
39. ENDANGERED BY WHAT YES ( ) NO( )
40. VISIBLE FROM PUBLIC ROAD YES( ) NO( )
41. DISTANCE FORM AND FRONTAGE ON ROAD

42. FURTHER DESCRIPTION OF IMPORTANT FEATURES Built on sloping lot.
Front porch integral with roof.

PHOTO MUST BE PROVIDED

43. HISTORY AND SIGNIFICANCE Possibly on the 1869 Bird's Eye View (rear view). Parcel was owned by H. Wiedrey on the 1905 plat.

44. DESCRIPTION OF ENVIRONMENT AND OUTBUILDINGS

45. SOURCES OF INFORMATION

46. PREPARED BY
M. Stiritz

47. ORGANIZATION

48. DATE

49. REVISION DATE(S)

RETURN THIS FORM WHEN COMPLETED TO: OFFICE OF HISTORIC PRESERVATION
P.O. BOX 176
JEFFERSON CITY, MISSOURI 65102

IF ADDITIONAL SPACE IS NEEDED, ATTACH SEPARATE SHEET(S) TO THIS FORM

MISSOURI OFFICE OF HISTORIC PRESERVATION
ARCHITECTURAL/HISTORIC INVENTORY SURVEY FORM

SC-AI-001-131

1. NO. 276
2. COUNTY
3. LOCATION OF NEGATIVES
4. PRESENT LOCAL NAME(S) OR DESIGNATION(S)
5. OTHER NAME(S)
6. SPECIFIC LEGAL LOCATION TOWNSHIP RANGE SECTION ___ IF CITY OR TOWN, STREET ADDRESS
1219 North Fourth Street
7. CITY OR TOWN IF RURAL, VICINITY
8. DESCRIPTION OF LOCATION
9. COORDINATES UTM LAT LONG
10. SITE( ) BUILDING( ) STRUCTURE( ) OBJECT( )
11. ON NATIONAL REGISTER YES( ) NO( )
12. IS IT ELIGIBLE YES( ) NO( )
13. PART OF ESTAB. DISTRICT YES( ) NO( )
14. DISTRICT POTENTIAL YES( ) NO( )
15. NAME OF ESTABLISHED DISTRICT
16. THEMATIC CATEGORY
17. DATE(S) OR PERIOD
c. 1875
18. STYLE OR DESIGN
19. ARCHITECT OR ENGINEER
20. CONTRACTOR OR BUILDER
21. ORIGINAL USE, IF APPARENT
22. PRESENT USE
23. OWNERSHIP PUBLIC ( ) PRIVATE ( )
24. OWNER'S NAME AND ADDRESS IF KNOWN
25. OPEN TO PUBLIC YES( ) NO ( )
26. LOCAL CONTACT PERSON OR ORGANIZATION
27. OTHER SURVEY IN WHICH INCLUDED
28. NO.OF STORIES 1½
29. BASEMENT YES(X) NO ( )
30. FOUNDATION MATERIAL
stone
31. WALL CONSTRUCTION
frame
32. ROOF TYPE & MATERIAL
gable/asphalt shingle
33. NO. OF BAYS FRONT 5 SIDE 2
34. WALL TREATMENT
asphalt shingle
35. PLAN SHAPE
36. CHANGES (EXPLAIN IN NO.42) ADDITION( ) ALTERED ( ) MOVED ( )
37. CONDITION INTERIOR ___ EXTERIOR ___
38. PRESERVATION UNDERWAY YES( ) NO( )
39. ENDANGERED BY WHAT YES ( ) NO( )
40. VISIBLE FROM PUBLIC ROAD YES( ) NO( )
41. DISTANCE FORM AND FRONTAGE ON ROAD

42. FURTHER DESCRIPTION OF IMPORTANT FEATURES Two front doors. Roof integral with porch.

PHOTO MUST BE PROVIDED

43. HISTORY AND SIGNIFICANCE Parcel owned by H. Dahlmeyer - on the 1875 County Atlas map and the 1905 plat. (A front-gable house appears on this in the 1869 Bird's Eye View.)

44. DESCRIPTION OF ENVIRONMENT AND OUTBUILDINGS

45. SOURCES OF INFORMATION

46. PREPARED BY
M. Stiritz

47. ORGANIZATION

RETURN THIS FORM WHEN COMPLETED TO: OFFICE OF HISTORIC PRESERVATION P.O. BOX 176 JEFFERSON CITY, MISSOURI 65102

IF ADDITIONAL SPACE IS NEEDED, ATTACH SEPARATE SHEET(S) TO THIS FORM

48. DATE

49. REVISION DATE(S)

MISSOURI OFFICE OF HISTORIC PRESERVATION
ARCHITECTURAL/HISTORIC INVENTORY SURVEY FORM

SC-AS-001-132

1. NO. 278
2. COUNTY
3. LOCATION OF NEGATIVES
4. PRESENT LOCAL NAME(S) OR DESIGNATION(S)
5. OTHER NAME(S)
6. SPECIFIC LEGAL LOCATION TOWNSHIP RANGE SECTION ____ IF CITY OR TOWN, STREET ADDRESS
   1222 North Fourth Street
7. CITY OR TOWN IF RURAL, VICINITY
8. DESCRIPTION OF LOCATION
9. COORDINATES UTM
   LAT
   LONG
10. SITE( ) STRUCTURE( ) BUILDING( ) OBJECT( )
11. ON NATIONAL REGISTER YES( ) NO( )
12. IS IT ELIGIBLE YES( ) NO( )
13. PART OF ESTAB. DISTRICT YES( ) NO( )
14. DISTRICT POTENTIAL YES( ) NO( )
15. NAME OF ESTABLISHED DISTRICT
16. THEMATIC CATEGORY
17. DATE(S) OR PERIOD
18. STYLE OR DESIGN
19. ARCHITECT OR ENGINEER
20. CONTRACTOR OR BUILDER
21. ORIGINAL USE, IF APPARENT
22. PRESENT USE
23. OWNERSHIP PUBLIC ( ) PRIVATE ( )
24. OWNER'S NAME AND ADDRESS IF KNOWN
25. OPEN TO PUBLIC YES( ) NO ( )
26. LOCAL CONTACT PERSON OR ORGANIZATION
27. OTHER SURVEY IN WHICH INCLUDED
28. NO. OF STORIES 1
29. BASEMENT YES(X) NO ( )
30. FOUNDATION MATERIAL
31. WALL CONSTRUCTION
    frame
32. ROOF TYPE & MATERIAL
    side gable/asph. shingle
33. NO. OF BAYS FRONT 4 SIDE 1
34. WALL TREATMENT
    asph. siding
35. PLAN SHAPE
36. CHANGES (EXPLAIN IN NO.42) ADDITION( ) ALTERED ( ) MOVED ( )
37. CONDITION INTERIOR ____ EXTERIOR ____
38. PRESERVATION UNDERWAY YES( ) NO( )
39. ENDANGERED BY WHAT YES ( ) NO( )
40. VISIBLE FROM PUBLIC ROAD YES( ) NO( )
41. DISTANCE FORM AND FRONTAGE ON ROAD
42. FURTHER DESCRIPTION OF IMPORTANT FEATURES
    Large gabled dormer centered in roof. Porch roof/gallery formed by extension of roof.

PHOTO MUST BE PROVIDED

43. HISTORY AND SIGNIFICANCE
44. DESCRIPTION OF ENVIRONMENT AND OUTBUILDINGS
45. SOURCES OF INFORMATION
    Visit to site
46. PREPARED BY
47. ORGANIZATION
48. DATE
49. REVISION DATE(S)

RETURN THIS FORM WHEN COMPLETED TO: OFFICE OF HISTORIC PRESERVATION
P.O. BOX 176
JEFFERSON CITY, MISSOURI 65102

IF ADDITIONAL SPACE IS NEEDED, ATTACH SEPARATE SHEET(S) TO THIS FORM

MISSOURI OFFICE OF HISTORIC PRESERVATION
ARCHITECTURAL/HISTORIC INVENTORY SURVEY FORM

SC-AS-001-133

1. NO. 279
2. COUNTY
3. LOCATION OF NEGATIVES
4. PRESENT LOCAL NAME(S) OR DESIGNATION(S)
5. OTHER NAME(S)
6. SPECIFIC LEGAL LOCATION TOWNSHIP ___ RANGE ___ SECTION ___ IF CITY OR TOWN, STREET ADDRESS
1226 N. Fourth Street
7. CITY OR TOWN IF RURAL, VICINITY
8. DESCRIPTION OF LOCATION
9. COORDINATES UTM
LAT
LONG
10. SITE( ) BUILDING( ) STRUCTURE( ) OBJECT( )
11. ON NATIONAL REGISTER YES( ) NO( )
12. IS IT ELIGIBLE YES( ) NO( )
13. PART OF ESTAB. DISTRICT YES( ) NO( )
14. DISTRICT POTENTIAL YES( ) NO( )
15. NAME OF ESTABLISHED DISTRICT
16. THEMATIC CATEGORY
17. DATE(S) OR PERIOD
shown on 1869 Bird's Eye View
18. STYLE OR DESIGN
19. ARCHITECT OR ENGINEER
20. CONTRACTOR OR BUILDER
21. ORIGINAL USE, IF APPARENT
22. PRESENT USE
23. OWNERSHIP PUBLIC ( ) PRIVATE ( )
24. OWNER'S NAME AND ADDRESS IF KNOWN
25. OPEN TO PUBLIC YES( ) NO ( )
26. LOCAL CONTACT PERSON OR ORGANIZATION
27. OTHER SURVEY IN WHICH INCLUDED
28. NO. OF STORIES 1½
29. BASEMENT YES(X) NO ( )
30. FOUNDATION MATERIAL
31. WALL CONSTRUCTION
brick/frame
32. ROOF TYPE & MATERIAL
mansard
33. NO. OF BAYS FRONT 3 SIDE 4
34. WALL TREATMENT
asphalt sheathing
35. PLAN SHAPE
36. CHANGES (EXPLAIN IN NO.42) ADDITION( ) ALTERED ( ) MOVED ( )
37. CONDITION INTERIOR ___ EXTERIOR ___
38. PRESERVATION UNDERWAY YES( ) NO( )
39. ENDANGERED BY WHAT YES ( ) NO( )
40. VISIBLE FROM PUBLIC ROAD YES( ) NO( )
41. DISTANCE FORM AND FRONTAGE ON ROAD

42. FURTHER DESCRIPTION OF IMPORTANT FEATURES Gable-roof, 3-bay brick section at rear has walk-in high basement, seg. arch openings. Pedeminted dormers in mansard.

PHOTO MUST BE PROVIDED

43. HISTORY AND SIGNIFICANCE owned by "Hiske" 1905.

44. DESCRIPTION OF ENVIRONMENT AND OUTBUILDINGS

45. SOURCES OF INFORMATION Visit to site; 1905 city plat; 1869 Bird's Eye View.

46. PREPARED BY
M. Stiritz/D. Wafer

47. ORGANIZATION

RETURN THIS FORM WHEN COMPLETED TO: OFFICE OF HISTORIC PRESERVATION
P.O. BOX 176
JEFFERSON CITY, MISSOURI 65102

IF ADDITIONAL SPACE IS NEEDED, ATTACH SEPARATE SHEET(S) TO THIS FORM

48. DATE 1/88

49. REVISION DATE(S)

MISSOURI OFFICE OF HISTORIC PRESERVATION
ARCHITECTURAL/HISTORIC INVENTORY SURVEY FORM

SC-AS-001-134

1. NO. 299

2. COUNTY

3. LOCATION OF NEGATIVES

4. PRESENT LOCAL NAME(S) OR DESIGNATION(S)

5. OTHER NAME(S)

6. SPECIFIC LEGAL LOCATION
TOWNSHIP RANGE SECTION
IF CITY OR TOWN, STREET ADDRESS
1420 North Fourth Street

7. CITY OR TOWN IF RURAL, VICINITY

8. DESCRIPTION OF LOCATION

9. COORDINATES UTM
LAT
LONG

10. SITE( ) STRUCTURE( )
BUILDING( ) OBJECT( )

11. ON NATIONAL REGISTER YES( ) NO( )

12. IS IT ELIGIBLE YES( ) NO( )

13. PART OF ESTAB. DISTRICT YES( ) NO( )

14. DISTRICT POTENTIAL YES( ) NO( )

15. NAME OF ESTABLISHED DISTRICT

16. THEMATIC CATEGORY

17. DATE(S) OR PERIOD

18. STYLE OR DESIGN

19. ARCHITECT OR ENGINEER

20. CONTRACTOR OR BUILDER

21. ORIGINAL USE, IF APPARENT

22. PRESENT USE

23. OWNERSHIP PUBLIC ( ) PRIVATE ( )

24. OWNER'S NAME AND ADDRESS IF KNOWN

25. OPEN TO PUBLIC YES( ) NO ( )

26. LOCAL CONTACT PERSON OR ORGANIZATION

27. OTHER SURVEY IN WHICH INCLUDED

28. NO. OF STORIES 1½

29. BASEMENT YES( ) NO (X)

30. FOUNDATION MATERIAL

31. WALL CONSTRUCTION
frame

32. ROOF TYPE & MATERIAL
side gable

33. NO. OF BAYS
FRONT irreg SIDE irreg.

34. WALL TREATMENT
asph. siding

35. PLAN SHAPE

36. CHANGES (EXPLAIN IN NO.42) ADDITION( ) ALTERED ( ) MOVED ( )

37. CONDITION
INTERIOR
EXTERIOR

38. PRESERVATION UNDERWAY YES( ) NO( )

39. ENDANGERED BY WHAT YES ( ) NO( )

40. VISIBLE FROM PUBLIC ROAD YES( ) NO( )

41. DISTANCE FORM AND FRONTAGE ON ROAD

42. FURTHER DESCRIPTION OF IMPORTANT FEATURES
Centered chimney

PHOTO MUST BE PROVIDED

43. HISTORY AND SIGNIFICANCE

44. DESCRIPTION OF ENVIRONMENT AND OUTBUILDINGS

45. SOURCES OF INFORMATION
Visit to site

46. PREPARED BY

47. ORGANIZATION

48. DATE

49. REVISION DATE(S)

RETURN THIS FORM WHEN COMPLETED TO: OFFICE OF HISTORIC PRESERVATION
P.O. BOX 176
JEFFERSON CITY, MISSOURI 65102

IF ADDITIONAL SPACE IS NEEDED, ATTACH SEPARATE SHEET(S) TO THIS FORM

SC-AS-001-135

MISSOURI OFFICE OF HISTORIC PRESERVATION
ARCHITECTURAL/HISTORIC INVENTORY SURVEY FORM

1. NO. 51
2. COUNTY
3. LOCATION OF NEGATIVES
4. PRESENT LOCAL NAME(S) OR DESIGNATION(S)
5. OTHER NAME(S)

6. SPECIFIC LEGAL LOCATION
TOWNSHIP ____ RANGE ____ SECTION ____
IF CITY OR TOWN, STREET ADDRESS
518 S. Fourth

7. CITY OR TOWN IF RURAL, VICINITY

8. DESCRIPTION OF LOCATION

9. COORDINATES UTM
LAT
LONG

10. SITE( ) STRUCTURE( )
BUILDING( ) OBJECT( )

11. ON NATIONAL REGISTER YES( ) NO( )
12. IS IT ELIGIBLE YES( ) NO( )
13. PART OF ESTAB. DISTRICT YES( ) NO( )
14. DISTRICT POTENTIAL YES( ) NO( )
15. NAME OF ESTABLISHED DISTRICT

16. THEMATIC CATEGORY
17. DATE(S) OR PERIOD
c.1900
18. STYLE OR DESIGN
19. ARCHITECT OR ENGINEER
20. CONTRACTOR OR BUILDER
21. ORIGINAL USE, IF APPARENT
22. PRESENT USE
23. OWNERSHIP PUBLIC ( ) PRIVATE ( )
24. OWNER'S NAME AND ADDRESS IF KNOWN
25. OPEN TO PUBLIC YES( ) NO ( )
26. LOCAL CONTACT PERSON OR ORGANIZATION
27. OTHER SURVEY IN WHICH INCLUDED

28. NO.OF STORIES 1½
29. BASEMENT YES( ) NO ( )
30. FOUNDATION MATERIAL
31. WALL CONSTRUCTION
Brick
32. ROOF TYPE & MATERIAL
cross-gable
33. NO. OF BAYS FRONT 3 SIDE
34. WALL TREATMENT
brick
35. PLAN SHAPE
36. CHANGES (EXPLAIN IN NO.42) ADDITION( ) ALTERED ( ) MOVED ( )
37. CONDITION INTERIOR ____ EXTERIOR ____
38. PRESERVATION UNDERWAY YES( ) NO( )
39. ENDANGERED BY WHAT YES ( ) NO( )
40. VISIBLE FROM PUBLIC ROAD YES( ) NO( )
41. DISTANCE FORM AND FRONTAGE ON ROAD

42. FURTHER DESCRIPTION OF IMPORTANT FEATURES

PHOTO MUST BE PROVIDED

43. HISTORY AND SIGNIFICANCE

44. DESCRIPTION OF ENVIRONMENT AND OUTBUILDINGS

45. SOURCES OF INFORMATION

46. PREPARED BY
Wafer/Stiritz
47. ORGANIZATION

RETURN THIS FORM WHEN COMPLETED TO: OFFICE OF HISTORIC PRESERVATION
P.O. BOX 176
JEFFERSON CITY, MISSOURI 65102

IF ADDITIONAL SPACE IS NEEDED, ATTACH SEPARATE SHEET(S) TO THIS FORM

48. DATE 7/88
49. REVISION DATE(S)

MISSOURI OFFICE OF HISTORIC PRESERVATION
ARCHITECTURAL/HISTORIC INVENTORY SURVEY FORM

SC-AS-001-136

NO. 50

COUNTY

LOCATION OF NEGATIVES

4. PRESENT LOCAL NAME(S) OR DESIGNATION(S)

5. OTHER NAME(S)

SPECIFIC LEGAL LOCATION
TOWNSHIP RANGE SECTION
IF CITY OR TOWN, STREET ADDRESS
614 South Fourth Street

CITY OR TOWN IF RURAL, VICINITY

DESCRIPTION OF LOCATION

9. COORDINATES UTM
LAT
LONG

10. SITE( ) STRUCTURE( )
BUILDING( ) OBJECT( )

11. ON NATIONAL REGISTER YES( ) NO( )

12. IS IT ELIGIBLE YES( ) NO( )

13. PART OF ESTAB. DISTRICT YES( ) NO( )

14. DISTRICT POTENTIAL YES( ) NO( )

15. NAME OF ESTABLISHED DISTRICT

16. THEMATIC CATEGORY

17. DATE(S) OR PERIOD
c. 1920

18. STYLE OR DESIGN

19. ARCHITECT OR ENGINEER

20. CONTRACTOR OR BUILDER

21. ORIGINAL USE, IF APPARENT
residence

22. PRESENT USE
residence

23. OWNERSHIP PUBLIC ( ) PRIVATE ( )

24. OWNER'S NAME AND ADDRESS IF KNOWN

25. OPEN TO PUBLIC YES( ) NO ( )

26. LOCAL CONTACT PERSON OR ORGANIZATION

27. OTHER SURVEY IN WHICH INCLUDED

28. NO. OF STORIES 1

29. BASEMENT YES(X) NO ( )

30. FOUNDATION MATERIAL
concrete

31. WALL CONSTRUCTION

32. ROOF TYPE & MATERIAL
gable asphalt

33. NO. OF BAYS
FRONT 2 SIDE 3

34. WALL TREATMENT
asphalt shingles

35. PLAN SHAPE

36. CHANGES (EXPLAIN IN NO.42) ADDITION( ) ALTERED ( ) MOVED ( )

37. CONDITION
INTERIOR
EXTERIOR

38. PRESERVATION UNDERWAY YES( ) NO( )

39. ENDANGERED BY WHAT YES ( ) NO( )

40. VISIBLE FROM PUBLIC ROAD YES( ) NO( )

41. DISTANCE FORM AND FRONTAGE ON ROAD

42. FURTHER DESCRIPTION OF IMPORTANT FEATURES

PHOTO MUST BE PROVIDED

43. HISTORY AND SIGNIFICANCE

Constructed between the 1917 & 1929 Sanborn maps.

44. DESCRIPTION OF ENVIRONMENT AND OUTBUILDINGS

45. SOURCES OF INFORMATION

46. PREPARED BY

47. ORGANIZATION

48. DATE

49. REVISION DATE(S)

RETURN THIS FORM WHEN COMPLETED TO: OFFICE OF HISTORIC PRESERVATION
P.O. BOX 176
JEFFERSON CITY, MISSOURI 65102

IF ADDITIONAL SPACE IS NEEDED, ATTACH SEPARATE SHEET(S) TO THIS FORM

MISSOURI OFFICE OF HISTORIC PRESERVATION
ARCHITECTURAL/HISTORIC INVENTORY SURVEY FORM

SC-AS-001-137

1. NO. 43
2. COUNTY
3. LOCATION OF NEGATIVES
4. PRESENT LOCAL NAME(S) OR DESIGNATION(S)
5. OTHER NAME(S)
6. SPECIFIC LEGAL LOCATION TOWNSHIP ___ RANGE ___ SECTION ___ IF CITY OR TOWN, STREET ADDRESS
709 South Fourth Street
7. CITY OR TOWN IF RURAL, VICINITY
8. DESCRIPTION OF LOCATION
9. COORDINATES UTM LAT LONG
10. SITE( ) BUILDING( ) STRUCTURE( ) OBJECT( )
11. ON NATIONAL REGISTER YES( ) NO( )
12. IS IT ELIGIBLE YES( ) NO( )
13. PART OF ESTAB. DISTRICT YES( ) NO( )
14. DISTRICT POTENTIAL YES( ) NO( )
15. NAME OF ESTABLISHED DISTRICT
16. THEMATIC CATEGORY
17. DATE(S) OR PERIOD
c. 1905
18. STYLE OR DESIGN
19. ARCHITECT OR ENGINEER
20. CONTRACTOR OR BUILDER
21. ORIGINAL USE, IF APPARENT
22. PRESENT USE
23. OWNERSHIP PUBLIC ( ) PRIVATE ( )
24. OWNER'S NAME AND ADDRESS IF KNOWN
25. OPEN TO PUBLIC YES( ) NO ( )
26. LOCAL CONTACT PERSON OR ORGANIZATION
27. OTHER SURVEY IN WHICH INCLUDED
28. NO.OF STORIES 2
29. BASEMENT YES(X) NO ( )
30. FOUNDATION MATERIAL
stone
31. WALL CONSTRUCTION
frame
32. ROOF TYPE & MATERIAL
hipped/ash shingles
33. NO. OF BAYS FRONT 2 SIDE irreg.
34. WALL TREATMENT
wood clapboarding
35. PLAN SHAPE
36. CHANGES (EXPLAIN IN NO.42) ADDITION( ) ALTERED ( ) MOVED ( )
37. CONDITION INTERIOR ___ EXTERIOR ___
38. PRESERVATION UNDERWAY YES( ) NO( )
39. ENDANGERED BY WHAT YES ( ) NO( )
40. VISIBLE FROM PUBLIC ROAD YES( ) NO( )
41. DISTANCE FORM AND FRONTAGE ON ROAD

42. FURTHER DESCRIPTION OF IMPORTANT FEATURES 1 story wrap around porch in front, north bay; 1st story bay - 3 sided on south side, chimney at center of roof.

PHOTO MUST BE PROVIDED

43. HISTORY AND SIGNIFICANCE Property owned by John Decker 1905, constructed before 1909.

44. DESCRIPTION OF ENVIRONMENT AND OUTBUILDINGS

45. SOURCES OF INFORMATION Visit to site; old Sanborn maps; 1905 city plat.

46. PREPARED BY
M. Stiritz/D. Wafer

47. ORGANIZATION

RETURN THIS FORM WHEN COMPLETED TO: OFFICE OF HISTORIC PRESERVATION
P.O. BOX 176
JEFFERSON CITY, MISSOURI 65102

IF ADDITIONAL SPACE IS NEEDED, ATTACH SEPARATE SHEET(S) TO THIS FORM

48. DATE 1/88

49. REVISION DATE(S)

MISSOURI OFFICE OF HISTORIC PRESERVATION
ARCHITECTURAL/HISTORIC INVENTORY SURVEY FORM

SC-AS-001-138

NO. 44

COUNTY

LOCATION OF NEGATIVES

4. PRESENT LOCAL NAME(S) OR DESIGNATION(S)

5. OTHER NAME(S)

SPECIFIC LEGAL LOCATION
TOWNSHIP ___ RANGE ___ SECTION ___
IF CITY OR TOWN, STREET ADDRESS
721 South Fourth Street

CITY OR TOWN IF RURAL, VICINITY

DESCRIPTION OF LOCATION

9. COORDINATES UTM
LAT
LONG

10. SITE( ) STRUCTURE( )
BUILDING( ) OBJECT( )

11. ON NATIONAL REGISTER YES( ) NO( )

12. IS IT ELIGIBLE YES( ) NO( )

13. PART OF ESTAB. DISTRICT YES( ) NO( )

14. DISTRICT POTENTIAL YES( ) NO( )

15. NAME OF ESTABLISHED DISTRICT

16. THEMATIC CATEGORY

17. DATE(S) OR PERIOD
c. 1875-80

18. STYLE OR DESIGN

19. ARCHITECT OR ENGINEER

20. CONTRACTOR OR BUILDER

21. ORIGINAL USE, IF APPARENT

22. PRESENT USE

23. OWNERSHIP PUBLIC ( ) PRIVATE ( )

24. OWNER'S NAME AND ADDRESS IF KNOWN

25. OPEN TO PUBLIC YES( ) NO ( )

26. LOCAL CONTACT PERSON OR ORGANIZATION

27. OTHER SURVEY IN WHICH INCLUDED

28. NO. OF STORIES 1½

29. BASEMENT YES( ) NO (X)

30. FOUNDATION MATERIAL
stone

31. WALL CONSTRUCTION
brick

32. ROOF TYPE & MATERIAL
gable/asphalt

33. NO. OF BAYS FRONT 3 SIDE 1

34. WALL TREATMENT
painted

35. PLAN SHAPE

36. CHANGES (EXPLAIN IN NO.42) ADDITION( ) ALTERED ( ) MOVED ( )

37. CONDITION
INTERIOR ___
EXTERIOR ___

38. PRESERVATION UNDERWAY YES( ) NO( )

39. ENDANGERED BY WHAT YES ( ) NO( )

40. VISIBLE FROM PUBLIC ROAD YES( ) NO( )

41. DISTANCE FORM AND FRONTAGE ON ROAD

42. FURTHER DESCRIPTION OF IMPORTANT FEATURES

PHOTO MUST BE PROVIDED

43. HISTORY AND SIGNIFICANCE

J. Becker owned the lot on the 1875 Atlas and the 1905 plat.

44. DESCRIPTION OF ENVIRONMENT AND OUTBUILDINGS

45. SOURCES OF INFORMATION

46. PREPARED BY

47. ORGANIZATION

48. DATE

49. REVISION DATE(S)

RETURN THIS FORM WHEN COMPLETED TO: OFFICE OF HISTORIC PRESERVATION
P.O. BOX 176
JEFFERSON CITY, MISSOURI 65102

IF ADDITIONAL SPACE IS NEEDED, ATTACH SEPARATE SHEET(S) TO THIS FORM

721

MISSOURI OFFICE OF HISTORIC PRESERVATION
ARCHITECTURAL/HISTORIC INVENTORY SURVEY FORM

SC-AS-001-139

1. NO. 24
2. COUNTY
3. LOCATION OF NEGATIVES
4. PRESENT LOCAL NAME(S) OR DESIGNATION(S)
5. OTHER NAME(S)
6. SPECIFIC LEGAL LOCATION
TOWNSHIP RANGE SECTION
IF CITY OR TOWN, STREET ADDRESS
907 South Fourth Street
7. CITY OR TOWN IF RURAL, VICINITY
8. DESCRIPTION OF LOCATION
9. COORDINATES UTM
LAT
LONG
10. SITE( ) STRUCTURE( )
BUILDING( ) OBJECT( )
11. ON NATIONAL REGISTER YES( ) NO( )
12. IS IT ELIGIBLE YES( ) NO( )
13. PART OF ESTAB. DISTRICT YES( ) NO( )
14. DISTRICT POTENTIAL YES( ) NO( )
15. NAME OF ESTABLISHED DISTRICT
16. THEMATIC CATEGORY
17. DATE(S) OR PERIOD
c. 1875
18. STYLE OR DESIGN
19. ARCHITECT OR ENGINEER
20. CONTRACTOR OR BUILDER
21. ORIGINAL USE, IF APPARENT
22. PRESENT USE
23. OWNERSHIP PUBLIC ( ) PRIVATE ( )
24. OWNER'S NAME AND ADDRESS IF KNOWN
25. OPEN TO PUBLIC YES( ) NO ( )
26. LOCAL CONTACT PERSON OR ORGANIZATION
27. OTHER SURVEY IN WHICH INCLUDED
28. NO. OF STORIES 1½
29. BASEMENT YES(X) NO ( )
30. FOUNDATION MATERIAL
stone
31. WALL CONSTRUCTION
brick
32. ROOF TYPE & MATERIAL
gable/asphalt
33. NO. OF BAYS
FRONT 2 SIDE 2
34. WALL TREATMENT
painted
35. PLAN SHAPE
36. CHANGES (EXPLAIN IN NO.42) ADDITION( ) ALTERED ( ) MOVED ( )
37. CONDITION
INTERIOR
EXTERIOR
38. PRESERVATION UNDERWAY YES( ) NO( )
39. ENDANGERED BY WHAT YES ( ) NO( )
40. VISIBLE FROM PUBLIC ROAD YES( ) NO( )
41. DISTANCE FORM AND FRONTAGE ON ROAD

42. FURTHER DESCRIPTION OF IMPORTANT FEATURES Jack arches above 6/6 windows, transom above front door. Brick dentils at cornice.

PHOTO MUST BE PROVIDED

43. HISTORY AND SIGNIFICANCE House was owned by F.S. Murphy on the 1905 plat maps.

44. DESCRIPTION OF ENVIRONMENT AND OUTBUILDINGS

45. SOURCES OF INFORMATION

46. PREPARED BY
M. Stiritz

47. ORGANIZATION

48. DATE

49. REVISION DATE(S)

RETURN THIS FORM WHEN COMPLETED TO: OFFICE OF HISTORIC PRESERVATION
P.O. BOX 176
JEFFERSON CITY, MISSOURI 65102

IF ADDITIONAL SPACE IS NEEDED, ATTACH SEPARATE SHEET(S) TO THIS FORM

MISSOURI OFFICE OF HISTORIC PRESERVATION
ARCHITECTURAL/HISTORIC INVENTORY SURVEY FORM

SC-AS-001-140

1. NO. 25
2. COUNTY
3. LOCATION OF NEGATIVES
4. PRESENT LOCAL NAME(S) OR DESIGNATION(S)
5. OTHER NAME(S)
6. SPECIFIC LEGAL LOCATION TOWNSHIP ____ RANGE ____ SECTION ____
IF CITY OR TOWN, STREET ADDRESS (center & left in photo)
909 & 915 S. Fourth
7. CITY OR TOWN IF RURAL, VICINITY
8. DESCRIPTION OF LOCATION
9. COORDINATES UTM
LAT
LONG
10. SITE( ) BUILDING( ) STRUCTURE( ) OBJECT( )
11. ON NATIONAL REGISTER YES( ) NO( )
12. IS IT ELIGIBLE YES( ) NO( )
13. PART OF ESTAB. DISTRICT YES( ) NO( )
14. DISTRICT POTENTIAL YES( ) NO( )
15. NAME OF ESTABLISHED DISTRICT
16. THEMATIC CATEGORY
17. DATE(S) OR PERIOD
18. STYLE OR DESIGN
Folk Victorian
19. ARCHITECT OR ENGINEER
20. CONTRACTOR OR BUILDER
21. ORIGINAL USE, IF APPARENT
22. PRESENT USE
23. OWNERSHIP PUBLIC ( ) PRIVATE ( )
24. OWNER'S NAME AND ADDRESS IF KNOWN
25. OPEN TO PUBLIC YES( ) NO ( )
26. LOCAL CONTACT PERSON OR ORGANIZATION
27. OTHER SURVEY IN WHICH INCLUDED
28. NO. OF STORIES 1½
29. BASEMENT ? YES( ) NO ( )
30. FOUNDATION MATERIAL
31. WALL CONSTRUCTION
frame
32. ROOF TYPE & MATERIAL
cross gable/asph. shingl
33. NO. OF BAYS FRONT 1 SIDE irreg.
34. WALL TREATMENT
wood clapboarding
35. PLAN SHAPE
36. CHANGES (EXPLAIN IN NO.42) ADDITION( ) ALTERED ( ) MOVED ( )
37. CONDITION INTERIOR ____ EXTERIOR ____
38. PRESERVATION UNDERWAY YES( ) NO( )
39. ENDANGERED BY WHAT YES ( ) NO( )
40. VISIBLE FROM PUBLIC ROAD YES( ) NO( )
41. DISTANCE FORM AND FRONTAGE ON ROAD

42. FURTHER DESCRIPTION OF IMPORTANT FEATURES
Front porches with Eastlake detail; chimneys at center of roof.

PHOTO MUST BE PROVIDED

43. HISTORY AND SIGNIFICANCE
Late Victorian folk.

44. DESCRIPTION OF ENVIRONMENT AND OUTBUILDINGS

45. SOURCES OF INFORMATION
Visit to site; old Sanborn maps.

46. PREPARED BY
M. Stiritz/D. Wafer

47. ORGANIZATION

RETURN THIS FORM WHEN COMPLETED TO: OFFICE OF HISTORIC PRESERVATION
P.O. BOX 176
JEFFERSON CITY, MISSOURI 65102

IF ADDITIONAL SPACE IS NEEDED, ATTACH SEPARATE SHEET(S) TO THIS FORM

48. DATE 1/88
49. REVISION DATE(S)

MISSOURI OFFICE OF HISTORIC PRESERVATION
ARCHITECTURAL/HISTORIC INVENTORY SURVEY FORM

SC AS-001-141

1. NO. 27
2. COUNTY
3. LOCATION OF NEGATIVES
4. PRESENT LOCAL NAME(S) OR DESIGNATION(S)
5. OTHER NAME(S)
6. SPECIFIC LEGAL LOCATION
TOWNSHIP ____ RANGE ____ SECTION ____
IF CITY OR TOWN, STREET ADDRESS
912 South Fourth Street
7. CITY OR TOWN IF RURAL, VICINITY
8. DESCRIPTION OF LOCATION
9. COORDINATES UTM
LAT
LONG
10. SITE( ) STRUCTURE( )
BUILDING( ) OBJECT( )
11. ON NATIONAL REGISTER YES( ) NO( )
12. IS IT ELIGIBLE YES( ) NO( )
13. PART OF ESTAB. DISTRICT YES( ) NO( )
14. DISTRICT POTENTIAL YES( ) NO( )
15. NAME OF ESTABLISHED DISTRICT
16. THEMATIC CATEGORY
17. DATE(S) OR PERIOD
c. 1905
18. STYLE OR DESIGN
19. ARCHITECT OR ENGINEER
20. CONTRACTOR OR BUILDER
21. ORIGINAL USE, IF APPARENT
residence
22. PRESENT USE
residence
23. OWNERSHIP PUBLIC ( ) PRIVATE ( )
24. OWNER'S NAME AND ADDRESS IF KNOWN
25. OPEN TO PUBLIC YES( ) NO ( )
26. LOCAL CONTACT PERSON OR ORGANIZATION
27. OTHER SURVEY IN WHICH INCLUDED
28. NO. OF STORIES 2
29. BASEMENT YES(X) NO ( )
30. FOUNDATION MATERIAL
stone
31. WALL CONSTRUCTION
brick
32. ROOF TYPE & MATERIAL
hipped
33. NO. OF BAYS
FRONT 3 SIDE 1
34. WALL TREATMENT
35. PLAN SHAPE
36. CHANGES (EXPLAIN IN NO.42) ADDITION( ) ALTERED ( ) MOVED ( )
37. CONDITION
INTERIOR ____
EXTERIOR ____
38. PRESERVATION UNDERWAY YES( ) NO( )
39. ENDANGERED BY WHAT YES ( ) NO( )
40. VISIBLE FROM PUBLIC ROAD YES( ) NO( )
41. DISTANCE FORM AND FRONTAGE ON ROAD
42. FURTHER DESCRIPTION OF IMPORTANT FEATURES
PHOTO MUST BE PROVIDED
43. HISTORY AND SIGNIFICANCE
Constructed between the 1909 Sanborn map and the 1905 plat, where the parcel is owned by H. Hackmann.
44. DESCRIPTION OF ENVIRONMENT AND OUTBUILDINGS
45. SOURCES OF INFORMATION
46. PREPARED BY
47. ORGANIZATION
48. DATE
49. REVISION DATE(S)

RETURN THIS FORM WHEN COMPLETED TO: OFFICE OF HISTORIC PRESERVATION
P.O. BOX 176
JEFFERSON CITY, MISSOURI 65102
IF ADDITIONAL SPACE IS NEEDED, ATTACH SEPARATE SHEET(S) TO THIS FORM

MISSOURI OFFICE OF HISTORIC PRESERVATION
ARCHITECTURAL/HISTORIC INVENTORY SURVEY FORM

SL-AS-001-142

1. NO. 96
2. COUNTY
3. LOCATION OF NEGATIVES
4. PRESENT LOCAL NAME(S) OR DESIGNATION(S)
5. OTHER NAME(S)
6. SPECIFIC LEGAL LOCATION TOWNSHIP ___ RANGE ___ SECTION ___
IF CITY OR TOWN, STREET ADDRESS
917-19 South Fourth Street
7. CITY OR TOWN IF RURAL, VICINITY
8. DESCRIPTION OF LOCATION
9. COORDINATES UTM
LAT
LONG
10. SITE( ) BUILDING( ) STRUCTURE( ) OBJECT( )
11. ON NATIONAL REGISTER YES( ) NO( )
12. IS IT ELIGIBLE YES( ) NO( )
13. PART OF ESTAB. DISTRICT YES( ) NO( )
14. DISTRICT POTENTIAL YES( ) NO( )
15. NAME OF ESTABLISHED DISTRICT
16. THEMATIC CATEGORY
17. DATE(S) OR PERIOD
c. 1905
18. STYLE OR DESIGN
19. ARCHITECT OR ENGINEER
20. CONTRACTOR OR BUILDER
21. ORIGINAL USE, IF APPARENT
22. PRESENT USE
23. OWNERSHIP PUBLIC ( ) PRIVATE ( )
24. OWNER'S NAME AND ADDRESS IF KNOWN
25. OPEN TO PUBLIC YES( ) NO ( )
26. LOCAL CONTACT PERSON OR ORGANIZATION
27. OTHER SURVEY IN WHICH INCLUDED
28. NO.OF STORIES 2
29. BASEMENT YES(X) NO ( )
30. FOUNDATION MATERIAL
stone
31. WALL CONSTRUCTION
brick
32. ROOF TYPE & MATERIAL
flat
33. NO. OF BAYS FRONT 2 SIDE
34. WALL TREATMENT
brick
35. PLAN SHAPE
36. CHANGES (EXPLAIN IN NO.42) ADDITION( ) ALTERED ( ) MOVED ( )
37. CONDITION INTERIOR ___ EXTERIOR ___
38. PRESERVATION UNDERWAY YES( ) NO( )
39. ENDANGERED BY WHAT YES ( ) NO( )
40. VISIBLE FROM PUBLIC ROAD YES( ) NO( )
41. DISTANCE FORM AND FRONTAGE ON ROAD

42. FURTHER DESCRIPTION OF IMPORTANT FEATURES Deep gauged brick arches on front elevation metal and corbeled brick cornice below parapet.

PHOTO MUST BE PROVIDED

43. HISTORY AND SIGNIFICANCE Parcel was owned by J. Rou on the 1905 plat. House appears on the 1909 Sanborn. (The City Block is not included in the 1900 Sanborn.)

44. DESCRIPTION OF ENVIRONMENT AND OUTBUILDINGS

45. SOURCES OF INFORMATION

46. PREPARED BY
M. Stiritz
47. ORGANIZATION

RETURN THIS FORM WHEN COMPLETED TO: OFFICE OF HISTORIC PRESERVATION
P.O. BOX 176
JEFFERSON CITY, MISSOURI 65102

IF ADDITIONAL SPACE IS NEEDED, ATTACH SEPARATE SHEET(S) TO THIS FORM

48. DATE
49. REVISION DATE(S)

MISSOURI OFFICE OF HISTORIC PRESERVATION
ARCHITECTURAL/HISTORIC INVENTORY SURVEY FORM

SC-AS-001-143

1. NO. 26
2. COUNTY
3. LOCATION OF NEGATIVES
4. PRESENT LOCAL NAME(S) OR DESIGNATION(S)
5. OTHER NAME(S)
6. SPECIFIC LEGAL LOCATION
TOWNSHIP RANGE SECTION
IF CITY OR TOWN, STREET ADDRESS
927 South Fourth Street
7. CITY OR TOWN IF RURAL, VICINITY
8. DESCRIPTION OF LOCATION
9. COORDINATES UTM
LAT
LONG
10. SITE( ) STRUCTURE( )
BUILDING( ) OBJECT( )
11. ON NATIONAL REGISTER YES( ) NO( )
12. IS IT ELIGIBLE YES( ) NO( )
13. PART OF ESTAB. DISTRICT YES( ) NO( )
14. DISTRICT POTENTIAL YES( ) NO( )
15. NAME OF ESTABLISHED DISTRICT
16. THEMATIC CATEGORY
17. DATE(S) OR PERIOD
c. 1925
18. STYLE OR DESIGN
19. ARCHITECT OR ENGINEER
20. CONTRACTOR OR BUILDER
21. ORIGINAL USE, IF APPARENT
residence
22. PRESENT USE
residence
23. OWNERSHIP PUBLIC ( ) PRIVATE ( )
24. OWNER'S NAME AND ADDRESS IF KNOWN
25. OPEN TO PUBLIC YES( ) NO ( )
26. LOCAL CONTACT PERSON OR ORGANIZATION
27. OTHER SURVEY IN WHICH INCLUDED
28. NO. OF STORIES 1½
29. BASEMENT YES( ) NO ( )
30. FOUNDATION MATERIAL
31. WALL CONSTRUCTION
brick
32. ROOF TYPE & MATERIAL
gable/asphalt
33. NO. OF BAYS
FRONT 2 SIDE
34. WALL TREATMENT
35. PLAN SHAPE
36. CHANGES (EXPLAIN IN NO.42) ADDITION( ) ALTERED ( ) MOVED ( )
37. CONDITION
INTERIOR
EXTERIOR
38. PRESERVATION UNDERWAY YES( ) NO( )
39. ENDANGERED BY WHAT YES ( ) NO( )
40. VISIBLE FROM PUBLIC ROAD YES( ) NO( )
41. DISTANCE FORM AND FRONTAGE ON ROAD
42. FURTHER DESCRIPTION OF IMPORTANT FEATURES
PHOTO MUST BE PROVIDED
43. HISTORY AND SIGNIFICANCE
Constructed between the 1917 & 1929 Sanborn maps.
44. DESCRIPTION OF ENVIRONMENT AND OUTBUILDINGS
45. SOURCES OF INFORMATION
46. PREPARED BY
47. ORGANIZATION
48. DATE
49. REVISION DATE(S)

RETURN THIS FORM WHEN COMPLETED TO: OFFICE OF HISTORIC PRESERVATION
P.O. BOX 176
JEFFERSON CITY, MISSOURI 65102
IF ADDITIONAL SPACE IS NEEDED, ATTACH SEPARATE SHEET(S) TO THIS FORM

MISSOURI OFFICE OF HISTORIC PRESERVATION

SC-AS-001-144

ARCHITECTURAL/HISTORIC INVENTORY SURVEY FORM

1. NO. 19

2. COUNTY

3. LOCATION OF NEGATIVES

4. PRESENT LOCAL NAME(S) OR DESIGNATION(S)

5. OTHER NAME(S)

6. SPECIFIC LEGAL LOCATION
TOWNSHIP ____ RANGE ____ SECTION ____
IF CITY OR TOWN, STREET ADDRESS
1003 South Fourth Street

7. CITY OR TOWN IF RURAL, VICINITY

8. DESCRIPTION OF LOCATION

9. COORDINATES UTM
LAT
LONG

10. SITE( ) STRUCTURE( )
BUILDING( ) OBJECT( )

11. ON NATIONAL REGISTER YES( ) NO( )

12. IS IT ELIGIBLE YES( ) NO( )

13. PART OF ESTAB. DISTRICT YES( ) NO( )

14. DISTRICT POTENTIAL YES( ) NO( )

15. NAME OF ESTABLISHED DISTRICT

16. THEMATIC CATEGORY

17. DATE(S) OR PERIOD
c. 1910

18. STYLE OR DESIGN

19. ARCHITECT OR ENGINEER

20. CONTRACTOR OR BUILDER

21. ORIGINAL USE, IF APPARENT
residence

22. PRESENT USE
residence

23. OWNERSHIP PUBLIC ( ) PRIVATE ( )

24. OWNER'S NAME AND ADDRESS IF KNOWN

25. OPEN TO PUBLIC YES( ) NO ( )

26. LOCAL CONTACT PERSON OR ORGANIZATION

27. OTHER SURVEY IN WHICH INCLUDED

28. NO. OF STORIES 2

29. BASEMENT YES(XX) NO ( )

30. FOUNDATION MATERIAL
stone

31. WALL CONSTRUCTION
brick

32. ROOF TYPE & MATERIAL
hipped/asphalt

33. NO. OF BAYS
FRONT 2 SIDE irreg.

34. WALL TREATMENT

35. PLAN SHAPE

36. CHANGES (EXPLAIN IN NO.42) ADDITION( ) ALTERED ( ) MOVED ( )

37. CONDITION
INTERIOR ____
EXTERIOR ____

38. PRESERVATION UNDERWAY YES( ) NO( )

39. ENDANGERED BY WHAT YES ( ) NO( )

40. VISIBLE FROM PUBLIC ROAD YES( ) NO( )

41. DISTANCE FORM AND FRONTAGE ON ROAD

42. FURTHER DESCRIPTION OF IMPORTANT FEATURES

PHOTO MUST BE PROVIDED

43. HISTORY AND SIGNIFICANCE
Constructed between the 1909 & 1917 Sanborn maps.

44. DESCRIPTION OF ENVIRONMENT AND OUTBUILDINGS

45. SOURCES OF INFORMATION

46. PREPARED BY

47. ORGANIZATION

48. DATE

49. REVISION DATE(S)

RETURN THIS FORM WHEN COMPLETED TO: OFFICE OF HISTORIC PRESERVATION
P.O. BOX 176
JEFFERSON CITY, MISSOURI 65102

IF ADDITIONAL SPACE IS NEEDED, ATTACH SEPARATE SHEET(S) TO THIS FORM

MISSOURI OFFICE OF HISTORIC PRESERVATION

SC-AS-001-145

ARCHITECTURAL/HISTORIC INVENTORY SURVEY FORM

1. NO. 16

2. COUNTY

3. LOCATION OF NEGATIVES

4. PRESENT LOCAL NAME(S) OR DESIGNATION(S)

5. OTHER NAME(S)

6. SPECIFIC LEGAL LOCATION
TOWNSHIP ___ RANGE ___ SECTION ___
IF CITY OR TOWN, STREET ADDRESS
1012 South Fourth Street

7. CITY OR TOWN IF RURAL, VICINITY

8. DESCRIPTION OF LOCATION

9. COORDINATES UTM
LAT
LONG

10. SITE( ) STRUCTURE( )
BUILDING( ) OBJECT( )

11. ON NATIONAL REGISTER YES( ) NO( )

12. IS IT ELIGIBLE YES( ) NO( )

13. PART OF ESTAB. DISTRICT YES( ) NO( )

14. DISTRICT POTENTIAL YES( ) NO( )

15. NAME OF ESTABLISHED DISTRICT

16. THEMATIC CATEGORY

17. DATE(S) OR PERIOD
c. 1860

18. STYLE OR DESIGN

19. ARCHITECT OR ENGINEER

20. CONTRACTOR OR BUILDER

21. ORIGINAL USE, IF APPARENT

22. PRESENT USE

23. OWNERSHIP PUBLIC ( ) PRIVATE ( )

24. OWNER'S NAME AND ADDRESS IF KNOWN

25. OPEN TO PUBLIC YES( ) NO ( )

26. LOCAL CONTACT PERSON OR ORGANIZATION

27. OTHER SURVEY IN WHICH INCLUDED

28. NO. OF STORIES 1½

29. BASEMENT YES(X) NO ( )

30. FOUNDATION MATERIAL
stone

31. WALL CONSTRUCTION
brick

32. ROOF TYPE & MATERIAL
gable/asphalt

33. NO. OF BAYS
FRONT 3 SIDE

34. WALL TREATMENT
painted

35. PLAN SHAPE

36. CHANGES (EXPLAIN IN NO.42) ADDITION( ) ALTERED ( ) MOVED ( )

37. CONDITION
INTERIOR ___
EXTERIOR ___

38. PRESERVATION UNDERWAY YES( ) NO( )

39. ENDANGERED BY WHAT YES ( ) NO( )

40. VISIBLE FROM PUBLIC ROAD YES( ) NO( )

41. DISTANCE FORM AND FRONTAGE ON ROAD

42. FURTHER DESCRIPTION OF IMPORTANT FEATURES Flat arches head openings.

PHOTO MUST BE PROVIDED

43. HISTORY AND SIGNIFICANCE Probably on the 1869 Bird's Eye View (side view). Parcel was owned by John Kutz on the 1875 County Atlas.

44. DESCRIPTION OF ENVIRONMENT AND OUTBUILDINGS

45. SOURCES OF INFORMATION

46. PREPARED BY
M. Stiritz

47. ORGANIZATION

48. DATE

49. REVISION DATE(S)

RETURN THIS FORM WHEN COMPLETED TO: OFFICE OF HISTORIC PRESERVATION
P.O. BOX 176
JEFFERSON CITY, MISSOURI 65102

IF ADDITIONAL SPACE IS NEEDED, ATTACH SEPARATE SHEET(S) TO THIS FORM

MISSOURI OFFICE OF HISTORIC PRESERVATION
ARCHITECTURAL/HISTORIC INVENTORY SURVEY FORM

SC-AS-001-146

1. NO. 18
2. COUNTY
3. LOCATION OF NEGATIVES
4. PRESENT LOCAL NAME(S) OR DESIGNATION(S)
5. OTHER NAME(S)
6. SPECIFIC LEGAL LOCATION
TOWNSHIP RANGE SECTION
IF CITY OR TOWN, STREET ADDRESS
1027 South Fourth Street
7. CITY OR TOWN IF RURAL, VICINITY
8. DESCRIPTION OF LOCATION
9. COORDINATES UTM
LAT
LONG
10. SITE( ) STRUCTURE( )
BUILDING( ) OBJECT( )
11. ON NATIONAL REGISTER YES( ) NO( )
12. IS IT ELIGIBLE YES( ) NO( )
13. PART OF ESTAB. DISTRICT YES( ) NO( )
14. DISTRICT POTENTIAL YES( ) NO( )
15. NAME OF ESTABLISHED DISTRICT
16. THEMATIC CATEGORY
17. DATE(S) OR PERIOD
c. 1905
18. STYLE OR DESIGN
19. ARCHITECT OR ENGINEER
20. CONTRACTOR OR BUILDER
21. ORIGINAL USE, IF APPARENT
residence
22. PRESENT USE
23. OWNERSHIP PUBLIC ( ) PRIVATE ( )
24. OWNER'S NAME AND ADDRESS IF KNOWN
25. OPEN TO PUBLIC YES( ) NO ( )
26. LOCAL CONTACT PERSON OR ORGANIZATION
27. OTHER SURVEY IN WHICH INCLUDED
28. NO. OF STORIES
29. BASEMENT YES( ) NO ( )
30. FOUNDATION MATERIAL
31. WALL CONSTRUCTION
frame
32. ROOF TYPE & MATERIAL
pepamidal-hipped
33. NO. OF BAYS
FRONT 3 SIDE 2
34. WALL TREATMENT
asphalt sheathing
35. PLAN SHAPE
36. CHANGES (EXPLAIN IN NO.42) ADDITION( ) ALTERED ( ) MOVED ( )
37. CONDITION
INTERIOR
EXTERIOR
38. PRESERVATION UNDERWAY YES( ) NO( )
39. ENDANGERED BY WHAT YES ( ) NO( )
40. VISIBLE FROM PUBLIC ROAD YES( ) NO( )
41. DISTANCE FORM AND FRONTAGE ON ROAD
42. FURTHER DESCRIPTION OF IMPORTANT FEATURES
PHOTO MUST BE PROVIDED
43. HISTORY AND SIGNIFICANCE
Constructed between the 1900 & 1909 Sanborn maps.
44. DESCRIPTION OF ENVIRONMENT AND OUTBUILDINGS
45. SOURCES OF INFORMATION
46. PREPARED BY
Wafer / Stirate
47. ORGANIZATION
48. DATE
7/88
49. REVISION DATE(S)

RETURN THIS FORM WHEN COMPLETED TO: OFFICE OF HISTORIC PRESERVATION
P.O. BOX 176
JEFFERSON CITY, MISSOURI 65102
IF ADDITIONAL SPACE IS NEEDED, ATTACH SEPARATE SHEET(S) TO THIS FORM

MISSOURI OFFICE OF HISTORIC PRESERVATION
ARCHITECTURAL/HISTORIC INVENTORY SURVEY FORM

SC-AS-001-147

1. NO. 97
2. COUNTY
3. LOCATION OF NEGATIVES
4. PRESENT LOCAL NAME(S) OR DESIGNATION(S)
5. OTHER NAME(S)
6. SPECIFIC LEGAL LOCATION
TOWNSHIP RANGE SECTION
IF CITY OR TOWN, STREET ADDRESS
121 North Fifth Street
7. CITY OR TOWN IF RURAL, VICINITY
St. Charles
8. DESCRIPTION OF LOCATION
9. COORDINATES UTM
LAT
LONG
10. SITE( ) STRUCTURE( )
BUILDING( ) OBJECT( )
11. ON NATIONAL REGISTER YES( ) NO( )
12. IS IT ELIGIBLE YES( ) NO( )
13. PART OF ESTAB. DISTRICT YES( ) NO( )
14. DISTRICT POTENTIAL YES( ) NO( )
15. NAME OF ESTABLISHED DISTRICT
16. THEMATIC CATEGORY
17. DATE(S) OR PERIOD
18. STYLE OR DESIGN
Col. Revival
19. ARCHITECT OR ENGINEER
20. CONTRACTOR OR BUILDER
21. ORIGINAL USE, IF APPARENT
22. PRESENT USE
23. OWNERSHIP PUBLIC ( ) PRIVATE ( )
24. OWNER'S NAME AND ADDRESS IF KNOWN
25. OPEN TO PUBLIC YES( ) NO ( )
26. LOCAL CONTACT PERSON OR ORGANIZATION
27. OTHER SURVEY IN WHICH INCLUDED
28. NO. OF STORIES 2
29. BASEMENT YES(X) NO ( )
30. FOUNDATION MATERIAL
stone
31. WALL CONSTRUCTION
brick
32. ROOF TYPE & MATERIAL
hipped/asph. shingles
33. NO. OF BAYS
FRONT 3 SIDE
34. WALL TREATMENT
brick
35. PLAN SHAPE
36. CHANGES (EXPLAIN IN NO.42) ADDITION( ) ALTERED ( ) MOVED ( )
37. CONDITION
INTERIOR
EXTERIOR
38. PRESERVATION UNDERWAY YES( ) NO( )
39. ENDANGERED BY WHAT YES ( ) NO( )
40. VISIBLE FROM PUBLIC ROAD YES( ) NO( )
41. DISTANCE FORM AND FRONTAGE ON ROAD

42. FURTHER DESCRIPTION OF IMPORTANT FEATURES
Round arched openings @ first story; side porches with columns.

PHOTO MUST BE PROVIDED

43. HISTORY AND SIGNIFICANCE

44. DESCRIPTION OF ENVIRONMENT AND OUTBUILDINGS

45. SOURCES OF INFORMATION
Visit to site

46. PREPARED BY
M. Stiritz/D. Wafer

47. ORGANIZATION

48. DATE

49. REVISION DATE(S)

RETURN THIS FORM WHEN COMPLETED TO: OFFICE OF HISTORIC PRESERVATION
P.O. BOX 176
JEFFERSON CITY, MISSOURI 65102

IF ADDITIONAL SPACE IS NEEDED, ATTACH SEPARATE SHEET(S) TO THIS FORM

MISSOURI OFFICE OF HISTORIC PRESERVATION
ARCHITECTURAL/HISTORIC INVENTORY SURVEY FORM

SC-AS-001-148

1. NO. 98
2. COUNTY
3. LOCATION OF NEGATIVES
4. PRESENT LOCAL NAME(S) OR DESIGNATION(S)
5. OTHER NAME(S)
6. SPECIFIC LEGAL LOCATION TOWNSHIP ___ RANGE ___ SECTION ___ IF CITY OR TOWN, STREET ADDRESS
   125 North Fifth Street
7. CITY OR TOWN IF RURAL, VICINITY
   St. Charles
8. DESCRIPTION OF LOCATION
9. COORDINATES UTM
   LAT
   LONG
10. SITE( ) STRUCTURE( ) BUILDING( ) OBJECT( )
11. ON NATIONAL REGISTER YES( ) NO( )
12. IS IT ELIGIBLE YES( ) NO( )
13. PART OF ESTAB. DISTRICT YES( ) NO( )
14. DISTRICT POTENTIAL YES( ) NO( )
15. NAME OF ESTABLISHED DISTRICT
16. THEMATIC CATEGORY
17. DATE(S) OR PERIOD
18. STYLE OR DESIGN
    Queen Anne
19. ARCHITECT OR ENGINEER
20. CONTRACTOR OR BUILDER
21. ORIGINAL USE, IF APPARENT
22. PRESENT USE
23. OWNERSHIP PUBLIC ( ) PRIVATE ( )
24. OWNER'S NAME AND ADDRESS IF KNOWN
25. OPEN TO PUBLIC YES( ) NO ( )
26. LOCAL CONTACT PERSON OR ORGANIZATION
27. OTHER SURVEY IN WHICH INCLUDED
28. NO. OF STORIES 2½
29. BASEMENT YES(X) NO ( )
30. FOUNDATION MATERIAL
    stone
31. WALL CONSTRUCTION
    brick
32. ROOF TYPE & MATERIAL
    hipped/gable
33. NO. OF BAYS FRONT irreg SIDE irreg.
34. WALL TREATMENT
    brick
35. PLAN SHAPE
36. CHANGES (EXPLAIN IN NO.42) ADDITION( ) ALTERED ( ) MOVED ( )
37. CONDITION INTERIOR ___ EXTERIOR ___
38. PRESERVATION UNDERWAY YES( ) NO( )
39. ENDANGERED BY WHAT YES ( ) NO( )
40. VISIBLE FROM PUBLIC ROAD YES( ) NO( )
41. DISTANCE FORM AND FRONTAGE ON ROAD

42. FURTHER DESCRIPTION OF IMPORTANT FEATURES Rusticated stone trim @ windows & raised foundation; terracotta panel above 2nd story; eyebrow dormer in roof; multi-planer.

PHOTO MUST BE PROVIDED

43. HISTORY AND SIGNIFICANCE Lot part of larger parcel owned by August Friedrick in 1875.

44. DESCRIPTION OF ENVIRONMENT AND OUTBUILDINGS

45. SOURCES OF INFORMATION
    Visit to site; 1875 Atlas

46. PREPARED BY
    M. Stiritz/D. Wafer
47. ORGANIZATION
48. DATE
49. REVISION DATE(S)

RETURN THIS FORM WHEN COMPLETED TO: OFFICE OF HISTORIC PRESERVATION
P.O. BOX 176
JEFFERSON CITY, MISSOURI 65102

IF ADDITIONAL SPACE IS NEEDED, ATTACH SEPARATE SHEET(S) TO THIS FORM

MISSOURI OFFICE OF HISTORIC PRESERVATION
ARCHITECTURAL/HISTORIC INVENTORY SURVEY FORM

SC-AS-001-149

1. NO. 99
2. COUNTY
3. LOCATION OF NEGATIVES
4. PRESENT LOCAL NAME(S) OR DESIGNATION(S)
5. OTHER NAME(S)
6. SPECIFIC LEGAL LOCATION TOWNSHIP RANGE SECTION ____ IF CITY OR TOWN, STREET ADDRESS
   127 North Fifth Street
7. CITY OR TOWN IF RURAL, VICINITY
   St. Charles
8. DESCRIPTION OF LOCATION
9. COORDINATES UTM
   LAT
   LONG
10. SITE( ) STRUCTURE( )
    BUILDING( ) OBJECT( )
11. ON NATIONAL REGISTER YES( ) NO( )
12. IS IT ELIGIBLE YES( ) NO( )
13. PART OF ESTAB. DISTRICT YES( ) NO( )
14. DISTRICT POTENTIAL YES( ) NO( )
15. NAME OF ESTABLISHED DISTRICT
16. THEMATIC CATEGORY
17. DATE(S) OR PERIOD
18. STYLE OR DESIGN
    Prairie
19. ARCHITECT OR ENGINEER
20. CONTRACTOR OR BUILDER
21. ORIGINAL USE, IF APPARENT
22. PRESENT USE
23. OWNERSHIP PUBLIC ( ) PRIVATE ( )
24. OWNER'S NAME AND ADDRESS IF KNOWN
25. OPEN TO PUBLIC YES( ) NO ( )
26. LOCAL CONTACT PERSON OR ORGANIZATION
27. OTHER SURVEY IN WHICH INCLUDED
28. NO. OF STORIES 2
29. BASEMENT YES(X) NO ( )
30. FOUNDATION MATERIAL
    stone
31. WALL CONSTRUCTION
    brick
32. ROOF TYPE & MATERIAL
    hipped/asph. shingles
33. NO. OF BAYS FRONT 2 SIDE
34. WALL TREATMENT
    brick
35. PLAN SHAPE
36. CHANGES (EXPLAIN IN NO.42) ADDITION( ) ALTERED ( ) MOVED ( )
37. CONDITION INTERIOR ____ EXTERIOR ____
38. PRESERVATION UNDERWAY YES( ) NO( )
39. ENDANGERED BY WHAT YES ( ) NO( )
40. VISIBLE FROM PUBLIC ROAD YES( ) NO( )
41. DISTANCE FORM AND FRONTAGE ON ROAD
42. FURTHER DESCRIPTION OF IMPORTANT FEATURES

PHOTO MUST BE PROVIDED

43. HISTORY AND SIGNIFICANCE
44. DESCRIPTION OF ENVIRONMENT AND OUTBUILDINGS
45. SOURCES OF INFORMATION
    Visit to site
46. PREPARED BY
    M. Stiritz/ D. Wafer
47. ORGANIZATION
48. DATE
49. REVISION DATE(S)

RETURN THIS FORM WHEN COMPLETED TO: OFFICE OF HISTORIC PRESERVATION
P.O. BOX 176
JEFFERSON CITY, MISSOURI 65102

IF ADDITIONAL SPACE IS NEEDED, ATTACH SEPARATE SHEET(S) TO THIS FORM

MISSOURI OFFICE OF HISTORIC PRESERVATION
ARCHITECTURAL/HISTORIC INVENTORY SURVEY FORM

SC-AS-001-150

1. NO. 100
2. COUNTY
3. LOCATION OF NEGATIVES
4. PRESENT LOCAL NAME(S) OR DESIGNATION(S)
5. OTHER NAME(S)
6. SPECIFIC LEGAL LOCATION
TOWNSHIP RANGE SECTION
IF CITY OR TOWN, STREET ADDRESS
131 North Fifth Street
7. CITY OR TOWN IF RURAL, VICINITY
St. Charles
8. DESCRIPTION OF LOCATION
9. COORDINATES UTM
LAT
LONG
10. SITE( ) STRUCTURE( )
BUILDING( ) OBJECT( )
11. ON NATIONAL REGISTER YES( ) NO( )
12. IS IT ELIGIBLE YES( ) NO( )
13. PART OF ESTAB. DISTRICT YES( ) NO( )
14. DISTRICT POTENTIAL YES( ) NO( )
15. NAME OF ESTABLISHED DISTRICT
16. THEMATIC CATEGORY
17. DATE(S) OR PERIOD
18. STYLE OR DESIGN
Craftsman
19. ARCHITECT OR ENGINEER
20. CONTRACTOR OR BUILDER
21. ORIGINAL USE, IF APPARENT
22. PRESENT USE
23. OWNERSHIP PUBLIC ( ) PRIVATE ( )
24. OWNER'S NAME AND ADDRESS IF KNOWN
25. OPEN TO PUBLIC YES( ) NO ( )
26. LOCAL CONTACT PERSON OR ORGANIZATION
27. OTHER SURVEY IN WHICH INCLUDED
28. NO. OF STORIES 2
29. BASEMENT YES( ) NO (X)
30. FOUNDATION MATERIAL
stone
31. WALL CONSTRUCTION
32. ROOF TYPE & MATERIAL
side gable/asph. shingle
33. NO. OF BAYS FRONT 3 SIDE 2
34. WALL TREATMENT
stucco
35. PLAN SHAPE
36. CHANGES (EXPLAIN IN NO.42) ADDITION( ) ALTERED ( ) MOVED ( )
37. CONDITION
INTERIOR
EXTERIOR
38. PRESERVATION UNDERWAY YES( ) NO( )
39. ENDANGERED BY WHAT YES ( ) NO( )
40. VISIBLE FROM PUBLIC ROAD YES( ) NO( )
41. DISTANCE FORM AND FRONTAGE ON ROAD

42. FURTHER DESCRIPTION OF IMPORTANT FEATURES "craftsman" typical multi-light windows in dormer @ first story.

PHOTO MUST BE PROVIDED

43. HISTORY AND SIGNIFICANCE

44. DESCRIPTION OF ENVIRONMENT AND OUTBUILDINGS

45. SOURCES OF INFORMATION
Visit to site

46. PREPARED BY
M. Stiritz/D. Wafer

47. ORGANIZATION

48. DATE

49. REVISION DATE(S)

RETURN THIS FORM WHEN COMPLETED TO: OFFICE OF HISTORIC PRESERVATION
P.O. BOX 176
JEFFERSON CITY, MISSOURI 65102

IF ADDITIONAL SPACE IS NEEDED, ATTACH SEPARATE SHEET(S) TO THIS FORM

MISSOURI OFFICE OF HISTORIC PRESERVATION
ARCHITECTURAL/HISTORIC INVENTORY SURVEY FORM

SC-AS-001-151

1. NO. 142
2. COUNTY
3. LOCATION OF NEGATIVES
4. PRESENT LOCAL NAME(S) OR DESIGNATION(S)
5. OTHER NAME(S)
6. SPECIFIC LEGAL LOCATION
TOWNSHIP ____ RANGE ____ SECTION ____
IF CITY OR TOWN, STREET ADDRESS
300 North Fifth Street
7. CITY OR TOWN IF RURAL, VICINITY
8. DESCRIPTION OF LOCATION
9. COORDINATES UTM
LAT
LONG
10. SITE( ) STRUCTURE( )
BUILDING( ) OBJECT( )
11. ON NATIONAL REGISTER YES( ) NO( )
12. IS IT ELIGIBLE YES( ) NO( )
13. PART OF ESTAB. DISTRICT YES( ) NO( )
14. DISTRICT POTENTIAL YES( ) NO( )
15. NAME OF ESTABLISHED DISTRICT
16. THEMATIC CATEGORY
17. DATE(S) OR PERIOD
c. 1910
18. STYLE OR DESIGN
19. ARCHITECT OR ENGINEER
20. CONTRACTOR OR BUILDER
21. ORIGINAL USE, IF APPARENT
22. PRESENT USE
23. OWNERSHIP PUBLIC ( ) PRIVATE ( )
24. OWNER'S NAME AND ADDRESS IF KNOWN
25. OPEN TO PUBLIC YES( ) NO ( )
26. LOCAL CONTACT PERSON OR ORGANIZATION
27. OTHER SURVEY IN WHICH INCLUDED
28. NO.OF STORIES
29. BASEMENT YES(X) NO ( )
30. FOUNDATION MATERIAL
concrete block
31. WALL CONSTRUCTION
frame
32. ROOF TYPE & MATERIAL
hipped/asphalt
33. NO. OF BAYS
FRONT SIDE
34. WALL TREATMENT
clapboard 1st, shingle 2nd
35. PLAN SHAPE
36. CHANGES (EXPLAIN IN NO.42) ADDITION( ) ALTERED ( ) MOVED ( )
37. CONDITION
INTERIOR ____
EXTERIOR ____
38. PRESERVATION UNDERWAY YES( ) NO( )
39. ENDANGERED BY WHAT YES ( ) NO( )
40. VISIBLE FROM PUBLIC ROAD YES( ) NO( )
41. DISTANCE FORM AND FRONTAGE ON ROAD

42. FURTHER DESCRIPTION OF IMPORTANT FEATURES Classical porch columns supported by rock-faced concrete block piers, front door with side/lights and fan lights.

PHOTO MUST BE PROVIDED

43. HISTORY AND SIGNIFICANCE Constructed between the 1909 and 1917 Sanborn maps.

44. DESCRIPTION OF ENVIRONMENT AND OUTBUILDINGS

45. SOURCES OF INFORMATION

46. PREPARED BY
M. Stiritz
47. ORGANIZATION

RETURN THIS FORM WHEN COMPLETED TO: OFFICE OF HISTORIC PRESERVATION
P.O. BOX 176
JEFFERSON CITY, MISSOURI 65102

IF ADDITIONAL SPACE IS NEEDED, ATTACH SEPARATE SHEET(S) TO THIS FORM

48. DATE
49. REVISION DATE(S)

MISSOURI OFFICE OF HISTORIC PRESERVATION
ARCHITECTURAL/HISTORIC INVENTORY SURVEY FORM

SC-AS-001-152

1. NO. 143

2. COUNTY

3. LOCATION OF NEGATIVES

4. PRESENT LOCAL NAME(S) OR DESIGNATION(S)

5. OTHER NAME(S)

6. SPECIFIC LEGAL LOCATION
TOWNSHIP RANGE SECTION
IF CITY OR TOWN, STREET ADDRESS
307 N. Fifth Street

7. CITY OR TOWN IF RURAL, VICINITY
St. Charles

8. DESCRIPTION OF LOCATION

9. COORDINATES UTM
LAT
LONG

10. SITE( ) STRUCTURE( )
BUILDING( ) OBJECT( )

11. ON NATIONAL REGISTER YES( ) NO( )

12. IS IT ELIGIBLE YES( ) NO( )

13. PART OF ESTAB. DISTRICT YES( ) NO( )

14. DISTRICT POTENTIAL YES( ) NO( )

15. NAME OF ESTABLISHED DISTRICT

16. THEMATIC CATEGORY

17. DATE(S) OR PERIOD

18. STYLE OR DESIGN

19. ARCHITECT OR ENGINEER

20. CONTRACTOR OR BUILDER

21. ORIGINAL USE, IF APPARENT

22. PRESENT USE

23. OWNERSHIP PUBLIC ( ) PRIVATE ( )

24. OWNER'S NAME AND ADDRESS IF KNOWN

25. OPEN TO PUBLIC YES( ) NO ( )

26. LOCAL CONTACT PERSON OR ORGANIZATION

27. OTHER SURVEY IN WHICH INCLUDED

28. NO. OF STORIES 2

29. BASEMENT YES(X) NO ( )

30. FOUNDATION MATERIAL

31. WALL CONSTRUCTION
frame

32. ROOF TYPE & MATERIAL
gable/hipped

33. NO. OF BAYS
FRONT 2 SIDE irreg.

34. WALL TREATMENT
wood clapboarding

35. PLAN SHAPE

36. CHANGES (EXPLAIN IN NO.42) ADDITION( ) ALTERED ( ) MOVED ( )

37. CONDITION
INTERIOR
EXTERIOR

38. PRESERVATION UNDERWAY YES( ) NO( )

39. ENDANGERED BY WHAT YES ( ) NO( )

40. VISIBLE FROM PUBLIC ROAD YES( ) NO( )

41. DISTANCE FORM AND FRONTAGE ON ROAD

42. FURTHER DESCRIPTION OF IMPORTANT FEATURES stained glass @ first story; center chimney.

PHOTO MUST BE PROVIDED

43. HISTORY AND SIGNIFICANCE

44. DESCRIPTION OF ENVIRONMENT AND OUTBUILDINGS

45. SOURCES OF INFORMATION
Visit to site

46. PREPARED BY
M. Stiritz/D. Wafer

47. ORGANIZATION

48. DATE

49. REVISION DATE(S)

RETURN THIS FORM WHEN COMPLETED TO: OFFICE OF HISTORIC PRESERVATION
P.O. BOX 176
JEFFERSON CITY, MISSOURI 65102

IF ADDITIONAL SPACE IS NEEDED, ATTACH SEPARATE SHEET(S) TO THIS FORM

MISSOURI OFFICE OF HISTORIC PRESERVATION
ARCHITECTURAL/HISTORIC INVENTORY SURVEY FORM

SC-AS-001-153

1. NO. 144
2. COUNTY
3. LOCATION OF NEGATIVES
4. PRESENT LOCAL NAME(S) OR DESIGNATION(S)
5. OTHER NAME(S)
6. SPECIFIC LEGAL LOCATION
TOWNSHIP RANGE SECTION
IF CITY OR TOWN, STREET ADDRESS
317 North Fifth Street
7. CITY OR TOWN IF RURAL, VICINITY
8. DESCRIPTION OF LOCATION
9. COORDINATES UTM
LAT
LONG
10. SITE( ) STRUCTURE( )
BUILDING( ) OBJECT( )
11. ON NATIONAL REGISTER YES( ) NO( )
12. IS IT ELIGIBLE YES( ) NO( )
13. PART OF ESTAB. DISTRICT YES( ) NO( )
14. DISTRICT POTENTIAL YES( ) NO( )
15. NAME OF ESTABLISHED DISTRICT
16. THEMATIC CATEGORY
17. DATE(S) OR PERIOD
18. STYLE OR DESIGN
19. ARCHITECT OR ENGINEER
20. CONTRACTOR OR BUILDER
21. ORIGINAL USE, IF APPARENT
22. PRESENT USE
23. OWNERSHIP PUBLIC ( ) PRIVATE ( )
24. OWNER'S NAME AND ADDRESS IF KNOWN
25. OPEN TO PUBLIC YES( ) NO ( )
26. LOCAL CONTACT PERSON OR ORGANIZATION
27. OTHER SURVEY IN WHICH INCLUDED
28. NO. OF STORIES 2
29. BASEMENT YES(X) NO ( )
30. FOUNDATION MATERIAL stone
31. WALL CONSTRUCTION frame
32. ROOF TYPE & MATERIAL hipped/gable
33. NO. OF BAYS FRONT 2 SIDE irreg.
34. WALL TREATMENT wood clapboard
35. PLAN SHAPE
36. CHANGES (EXPLAIN IN NO.42) ADDITION( ) ALTERED ( ) MOVED ( )
37. CONDITION INTERIOR EXTERIOR
38. PRESERVATION UNDERWAY YES( ) NO( )
39. ENDANGERED BY WHAT YES ( ) NO( )
40. VISIBLE FROM PUBLIC ROAD YES( ) NO( )
41. DISTANCE FORM AND FRONTAGE ON ROAD
42. FURTHER DESCRIPTION OF IMPORTANT FEATURES Wood dentils of cornice and front porch frieze; double wood porch columns.

PHOTO MUST BE PROVIDED

43. HISTORY AND SIGNIFICANCE
44. DESCRIPTION OF ENVIRONMENT AND OUTBUILDINGS
45. SOURCES OF INFORMATION
Visit to site
46. PREPARED BY
M. Stiritz/D. Wafer
47. ORGANIZATION
48. DATE
49. REVISION DATE(S)

RETURN THIS FORM WHEN COMPLETED TO: OFFICE OF HISTORIC PRESERVATION
P.O. BOX 176
JEFFERSON CITY, MISSOURI 65102

IF ADDITIONAL SPACE IS NEEDED, ATTACH SEPARATE SHEET(S) TO THIS FORM

MISSOURI OFFICE OF HISTORIC PRESERVATION
ARCHITECTURAL/HISTORIC INVENTORY SURVEY FORM

SC-AS-001-154

1. NO. 145

2. COUNTY

3. LOCATION OF NEGATIVES

4. PRESENT LOCAL NAME(S) OR DESIGNATION(S)

5. OTHER NAME(S)

6. SPECIFIC LEGAL LOCATION
TOWNSHIP RANGE SECTION ____
IF CITY OR TOWN, STREET ADDRESS
331 North Fifth Street

7. CITY OR TOWN IF RURAL, VICINITY

8. DESCRIPTION OF LOCATION

9. COORDINATES UTM
LAT
LONG

10. SITE( ) STRUCTURE( )
BUILDING( ) OBJECT( )

11. ON NATIONAL REGISTER YES( ) NO( )

12. IS IT ELIGIBLE YES( ) NO( )

13. PART OF ESTAB. DISTRICT YES( ) NO( )

14. DISTRICT POTENTIAL YES( ) NO( )

15. NAME OF ESTABLISHED DISTRICT

16. THEMATIC CATEGORY

17. DATE(S) OR PERIOD
after 1875

18. STYLE OR DESIGN

19. ARCHITECT OR ENGINEER

20. CONTRACTOR OR BUILDER

21. ORIGINAL USE, IF APPARENT

22. PRESENT USE

23. OWNERSHIP PUBLIC ( ) PRIVATE ( )

24. OWNER'S NAME AND ADDRESS IF KNOWN

25. OPEN TO PUBLIC YES( ) NO ( )

26. LOCAL CONTACT PERSON OR ORGANIZATION

27. OTHER SURVEY IN WHICH INCLUDED

28. NO. OF STORIES 1½

29. BASEMENT YES( ) NO ( )

30. FOUNDATION MATERIAL
stone

31. WALL CONSTRUCTION
brick

32. ROOF TYPE & MATERIAL
hipped/gabled/asph. shingle

33. NO. OF BAYS
FRONT 2 SIDE irreg.

34. WALL TREATMENT
brick

35. PLAN SHAPE

36. CHANGES (EXPLAIN IN NO.42) ADDITION( ) ALTERED ( ) MOVED ( )

37. CONDITION
INTERIOR
EXTERIOR

38. PRESERVATION UNDERWAY YES( ) NO( )

39. ENDANGERED BY WHAT YES ( ) NO( )

40. VISIBLE FROM PUBLIC ROAD YES( ) NO( )

41. DISTANCE FORM AND FRONTAGE ON ROAD

42. FURTHER DESCRIPTION OF IMPORTANT FEATURES
Nice millwork @ front porch.

PHOTO MUST BE PROVIDED

43. HISTORY AND SIGNIFICANCE
East portion of this CB (150) owned by Dr. Samuel Overall in 1875.

44. DESCRIPTION OF ENVIRONMENT AND OUTBUILDINGS

45. SOURCES OF INFORMATION
Visit to site; 1875 Atlas

46. PREPARED BY
M. Stiritz/D. Wafer

47. ORGANIZATION

48. DATE

49. REVISION DATE(S)

RETURN THIS FORM WHEN COMPLETED TO: OFFICE OF HISTORIC PRESERVATION
P.O. BOX 176
JEFFERSON CITY, MISSOURI 65102

IF ADDITIONAL SPACE IS NEEDED, ATTACH SEPARATE SHEET(S) TO THIS FORM

BUS STOP

MISSOURI OFFICE OF HISTORIC PRESERVATION
ARCHITECTURAL/HISTORIC INVENTORY SURVEY FORM

SC-AS-001-155

1. NO. 159

2. COUNTY

3. LOCATION OF NEGATIVES

4. PRESENT LOCAL NAME(S) OR DESIGNATION(S)

5. OTHER NAME(S)

6. SPECIFIC LEGAL LOCATION
TOWNSHIP ___ RANGE ___ SECTION ___
IF CITY OR TOWN, STREET ADDRESS
525 N. Fifth

7. CITY OR TOWN IF RURAL, VICINITY

8. DESCRIPTION OF LOCATION

9. COORDINATES UTM
LAT
LONG

10. SITE( ) STRUCTURE( )
BUILDING( ) OBJECT( )

11. ON NATIONAL REGISTER YES( ) NO( )

12. IS IT ELIGIBLE YES( ) NO( )

13. PART OF ESTAB. DISTRICT YES( ) NO( )

14. DISTRICT POTENTIAL YES( ) NO( )

15. NAME OF ESTABLISHED DISTRICT

16. THEMATIC CATEGORY

17. DATE(S) OR PERIOD
c.1905

18. STYLE OR DESIGN

19. ARCHITECT OR ENGINEER

20. CONTRACTOR OR BUILDER

21. ORIGINAL USE, IF APPARENT
residence

22. PRESENT USE
residence

23. OWNERSHIP PUBLIC ( ) PRIVATE ( )

24. OWNER'S NAME AND ADDRESS IF KNOWN

25. OPEN TO PUBLIC YES( ) NO ( )

26. LOCAL CONTACT PERSON OR ORGANIZATION

27. OTHER SURVEY IN WHICH INCLUDED

28. NO.OF STORIES 2½

29. BASEMENT YES(X) NO ( )

30. FOUNDATION MATERIAL
stone

31. WALL CONSTRUCTION
brick

32. ROOF TYPE & MATERIAL
hipped/gable

33. NO. OF BAYS
FRONT 2 SIDE irreg.

34. WALL TREATMENT
brick

35. PLAN SHAPE

36. CHANGES (EXPLAIN IN NO.42) ADDITION( ) ALTERED ( ) MOVED ( )

37. CONDITION
INTERIOR ___
EXTERIOR ___

38. PRESERVATION UNDERWAY YES( ) NO( )

39. ENDANGERED BY WHAT YES ( ) NO( )

40. VISIBLE FROM PUBLIC ROAD YES( ) NO( )

41. DISTANCE FORM AND FRONTAGE ON ROAD

42. FURTHER DESCRIPTION OF IMPORTANT FEATURES

PHOTO MUST BE PROVIDED

43. HISTORY AND SIGNIFICANCE

44. DESCRIPTION OF ENVIRONMENT AND OUTBUILDINGS

45. SOURCES OF INFORMATION

46. PREPARED BY
Stiritz/Wafer

47. ORGANIZATION

48. DATE
7/88

49. REVISION DATE(S)

RETURN THIS FORM WHEN COMPLETED TO: OFFICE OF HISTORIC PRESERVATION
P.O. BOX 176
JEFFERSON CITY, MISSOURI 65102

IF ADDITIONAL SPACE IS NEEDED, ATTACH SEPARATE SHEET(S) TO THIS FORM

MISSOURI OFFICE OF HISTORIC PRESERVATION
ARCHITECTURAL/HISTORIC INVENTORY SURVEY FORM

SC-AS-001-156

1. NO. 160

2. COUNTY

3. LOCATION OF NEGATIVES

4. PRESENT LOCAL NAME(S) OR DESIGNATION(S)

5. OTHER NAME(S)

6. SPECIFIC LEGAL LOCATION
TOWNSHIP ___ RANGE ___ SECTION ___
IF CITY OR TOWN, STREET ADDRESS
539 N. Fifth

7. CITY OR TOWN IF RURAL, VICINITY

8. DESCRIPTION OF LOCATION

9. COORDINATES UTM
LAT
LONG

10. SITE( ) STRUCTURE( )
BUILDING( ) OBJECT( )

11. ON NATIONAL REGISTER YES( ) NO( )

12. IS IT ELIGIBLE YES( ) NO( )

13. PART OF ESTAB. DISTRICT YES( ) NO( )

14. DISTRICT POTENTIAL YES( ) NO( )

15. NAME OF ESTABLISHED DISTRICT

16. THEMATIC CATEGORY

17. DATE(S) OR PERIOD
c. 1880

18. STYLE OR DESIGN

19. ARCHITECT OR ENGINEER

20. CONTRACTOR OR BUILDER

21. ORIGINAL USE, IF APPARENT
residence

22. PRESENT USE
residence

23. OWNERSHIP PUBLIC ( ) PRIVATE ( )

24. OWNER'S NAME AND ADDRESS IF KNOWN

25. OPEN TO PUBLIC YES( ) NO ( )

26. LOCAL CONTACT PERSON OR ORGANIZATION

27. OTHER SURVEY IN WHICH INCLUDED

28. NO.OF STORIES 1 & Mans.

29. BASEMENT YES( ) NO ( )
unk

30. FOUNDATION MATERIAL
unk

31. WALL CONSTRUCTION
brick

32. ROOF TYPE & MATERIAL
Mansard

33. NO. OF BAYS
FRONT irreg SIDE

34. WALL TREATMENT
brick

35. PLAN SHAPE

36. CHANGES (EXPLAIN IN NO.42) ADDITION( ) ALTERED ( ) MOVED ( )

37. CONDITION
INTERIOR ___
EXTERIOR ___

38. PRESERVATION UNDERWAY YES( ) NO( )

39. ENDANGERED BY WHAT YES ( ) NO( )

40. VISIBLE FROM PUBLIC ROAD YES( ) NO( )

41. DISTANCE FORM AND FRONTAGE ON ROAD

42. FURTHER DESCRIPTION OF IMPORTANT FEATURES

PHOTO MUST BE PROVIDED

43. HISTORY AND SIGNIFICANCE

44. DESCRIPTION OF ENVIRONMENT AND OUTBUILDINGS

45. SOURCES OF INFORMATION

46. PREPARED BY
Stiritz/Wafer

47. ORGANIZATION

RETURN THIS FORM WHEN COMPLETED TO: OFFICE OF HISTORIC PRESERVATION
P.O. BOX 176
JEFFERSON CITY, MISSOURI 65102

IF ADDITIONAL SPACE IS NEEDED, ATTACH SEPARATE SHEET(S) TO THIS FORM

48. DATE 7/88

49. REVISION DATE(S)

539

MISSOURI OFFICE OF HISTORIC PRESERVATION

SC-AS-001-157

ARCHITECTURAL/HISTORIC INVENTORY SURVEY FORM

1. NO. 161

2. COUNTY

3. LOCATION OF NEGATIVES

4. PRESENT LOCAL NAME(S) OR DESIGNATION(S)

5. OTHER NAME(S)

6. SPECIFIC LEGAL LOCATION
TOWNSHIP ___ RANGE ___ SECTION ___
IF CITY OR TOWN, STREET ADDRESS
603 N. Fifth

7. CITY OR TOWN IF RURAL, VICINITY

8. DESCRIPTION OF LOCATION

9. COORDINATES UTM
LAT
LONG

10. SITE( ) STRUCTURE( )
BUILDING( ) OBJECT( )

11. ON NATIONAL REGISTER YES( ) NO( )

12. IS IT ELIGIBLE YES( ) NO( )

13. PART OF ESTAB. DISTRICT YES( ) NO( )

14. DISTRICT POTENTIAL YES( ) NO( )

15. NAME OF ESTABLISHED DISTRICT

16. THEMATIC CATEGORY

17. DATE(S) OR PERIOD
c.1880

18. STYLE OR DESIGN

19. ARCHITECT OR ENGINEER

20. CONTRACTOR OR BUILDER

21. ORIGINAL USE, IF APPARENT

22. PRESENT USE

23. OWNERSHIP PUBLIC ( ) PRIVATE ( )

24. OWNER'S NAME AND ADDRESS IF KNOWN

25. OPEN TO PUBLIC YES( ) NO ( )

26. LOCAL CONTACT PERSON OR ORGANIZATION

27. OTHER SURVEY IN WHICH INCLUDED

28. NO.OF STORIES 1 & Mans.

29. BASEMENT YES( ) NO ( )
unk.

30. FOUNDATION MATERIAL
unkn.

31. WALL CONSTRUCTION
brick

32. ROOF TYPE & MATERIAL
Mansard

33. NO. OF BAYS
FRONT 3 SIDE

34. WALL TREATMENT
brick

35. PLAN SHAPE

36. CHANGES (EXPLAIN IN NO.42) ADDITION( ) ALTERED ( ) MOVED ( )

37. CONDITION
INTERIOR ___
EXTERIOR ___

38. PRESERVATION UNDERWAY YES( ) NO( )

39. ENDANGERED BY WHAT YES ( ) NO( )

40. VISIBLE FROM PUBLIC ROAD YES( ) NO( )

41. DISTANCE FORM AND FRONTAGE ON ROAD

42. FURTHER DESCRIPTION OF IMPORTANT FEATURES

PHOTO MUST BE PROVIDED

43. HISTORY AND SIGNIFICANCE

44. DESCRIPTION OF ENVIRONMENT AND OUTBUILDINGS

45. SOURCES OF INFORMATION

46. PREPARED BY
Stiritz/Wafer

47. ORGANIZATION

RETURN THIS FORM WHEN COMPLETED TO: OFFICE OF HISTORIC PRESERVATION
P.O. BOX 176
JEFFERSON CITY, MISSOURI 65102

IF ADDITIONAL SPACE IS NEEDED, ATTACH SEPARATE SHEET(S) TO THIS FORM

48. DATE 7/88

49. REVISION DATE(S)

MISSOURI OFFICE OF HISTORIC PRESERVATION
ARCHITECTURAL/HISTORIC INVENTORY SURVEY FORM

SL-AS-001-158

1. NO. 162
2. COUNTY
3. LOCATION OF NEGATIVES
4. PRESENT LOCAL NAME(S) OR DESIGNATION(S)
5. OTHER NAME(S)
6. SPECIFIC LEGAL LOCATION
TOWNSHIP ____ RANGE ____ SECTION ____
IF CITY OR TOWN, STREET ADDRESS
607 N. Fifth
7. CITY OR TOWN IF RURAL, VICINITY
8. DESCRIPTION OF LOCATION
9. COORDINATES UTM
LAT
LONG
10. SITE( ) STRUCTURE( )
BUILDING( ) OBJECT( )
11. ON NATIONAL REGISTER YES( ) NO( )
12. IS IT ELIGIBLE YES( ) NO( )
13. PART OF ESTAB. DISTRICT YES( ) NO( )
14. DISTRICT POTENTIAL YES( ) NO( )
15. NAME OF ESTABLISHED DISTRICT
16. THEMATIC CATEGORY
17. DATE(S) OR PERIOD
c.1870
18. STYLE OR DESIGN
19. ARCHITECT OR ENGINEER
20. CONTRACTOR OR BUILDER
21. ORIGINAL USE, IF APPARENT
residence
22. PRESENT USE
residence
23. OWNERSHIP PUBLIC ( ) PRIVATE ( )
24. OWNER'S NAME AND ADDRESS IF KNOWN
25. OPEN TO PUBLIC YES( ) NO ( )
26. LOCAL CONTACT PERSON OR ORGANIZATION
27. OTHER SURVEY IN WHICH INCLUDED
28. NO.OF STORIES 1 & Mans.
29. BASEMENT YES(X) NO ( )
30. FOUNDATION MATERIAL
stone
31. WALL CONSTRUCTION
brick
32. ROOF TYPE & MATERIAL
Mansard
33. NO. OF BAYS
FRONT 3 SIDE
34. WALL TREATMENT
brick
35. PLAN SHAPE
36. CHANGES (EXPLAIN IN NO.42) ADDITION( ) ALTERED ( ) MOVED ( )
37. CONDITION
INTERIOR ____
EXTERIOR ____
38. PRESERVATION UNDERWAY YES( ) NO( )
39. ENDANGERED BY WHAT YES ( ) NO( )
40. VISIBLE FROM PUBLIC ROAD YES( ) NO( )
41. DISTANCE FORM AND FRONTAGE ON ROAD

42. FURTHER DESCRIPTION OF IMPORTANT FEATURES Tall basement; Gr. Rev. Doorway.

PHOTO MUST BE PROVIDED

43. HISTORY AND SIGNIFICANCE Not on 1869 B.E.V.

44. DESCRIPTION OF ENVIRONMENT AND OUTBUILDINGS

45. SOURCES OF INFORMATION

46. PREPARED BY
Stiritz/Wafer

47. ORGANIZATION

RETURN THIS FORM WHEN COMPLETED TO: OFFICE OF HISTORIC PRESERVATION
P.O. BOX 176
JEFFERSON CITY, MISSOURI 65102

IF ADDITIONAL SPACE IS NEEDED, ATTACH SEPARATE SHEET(S) TO THIS FORM

48. DATE 7/88

49. REVISION DATE(S)

MISSOURI OFFICE OF HISTORIC PRESERVATION

SC-AS-001-159

ARCHITECTURAL/HISTORIC INVENTORY SURVEY FORM

1. NO. 163

2. COUNTY

3. LOCATION OF NEGATIVES

4. PRESENT LOCAL NAME(S) OR DESIGNATION(S)

5. OTHER NAME(S)

6. SPECIFIC LEGAL LOCATION
TOWNSHIP ___ RANGE ___ SECTION ___
IF CITY OR TOWN, STREET ADDRESS
631 N. Fifth

7. CITY OR TOWN IF RURAL, VICINITY

8. DESCRIPTION OF LOCATION

9. COORDINATES UTM
LAT
LONG

10. SITE( ) STRUCTURE( )
BUILDING( ) OBJECT( )

11. ON NATIONAL REGISTER YES( ) NO( )

12. IS IT ELIGIBLE YES( ) NO( )

13. PART OF ESTAB. DISTRICT YES( ) NO( )

14. DISTRICT POTENTIAL YES( ) NO( )

15. NAME OF ESTABLISHED DISTRICT

16. THEMATIC CATEGORY

17. DATE(S) OR PERIOD
c.1890

18. STYLE OR DESIGN

19. ARCHITECT OR ENGINEER

20. CONTRACTOR OR BUILDER

21. ORIGINAL USE, IF APPARENT
residence

22. PRESENT USE
residence

23. OWNERSHIP PUBLIC ( ) PRIVATE ( )

24. OWNER'S NAME AND ADDRESS IF KNOWN

25. OPEN TO PUBLIC YES( ) NO ( )

26. LOCAL CONTACT PERSON OR ORGANIZATION

27. OTHER SURVEY IN WHICH INCLUDED

28. NO.OF STORIES 2 & Mans.

29. BASEMENT YES(X) NO ( )

30. FOUNDATION MATERIAL
stone

31. WALL CONSTRUCTION
brick

32. ROOF TYPE & MATERIAL
Mansard

33. NO. OF BAYS
FRONT 3 SIDE 3

34. WALL TREATMENT

35. PLAN SHAPE

36. CHANGES (EXPLAIN IN NO.42) ADDITION( ) ALTERED ( ) MOVED ( )

37. CONDITION
INTERIOR ___
EXTERIOR ___

38. PRESERVATION UNDERWAY YES( ) NO( )

39. ENDANGERED BY WHAT YES ( ) NO( )

40. VISIBLE FROM PUBLIC ROAD YES( ) NO( )

41. DISTANCE FORM AND FRONTAGE ON ROAD

42. FURTHER DESCRIPTION OF IMPORTANT FEATURES

PHOTO MUST BE PROVIDED

43. HISTORY AND SIGNIFICANCE

44. DESCRIPTION OF ENVIRONMENT AND OUTBUILDINGS

45. SOURCES OF INFORMATION

46. PREPARED BY
Stiritz/Wafer

47. ORGANIZATION

RETURN THIS FORM WHEN COMPLETED TO: OFFICE OF HISTORIC PRESERVATION
P.O. BOX 176
JEFFERSON CITY, MISSOURI 65102

IF ADDITIONAL SPACE IS NEEDED, ATTACH SEPARATE SHEET(S) TO THIS FORM

48. DATE 7.88

49. REVISION DATE(S)

MISSOURI OFFICE OF HISTORIC PRESERVATION
ARCHITECTURAL/HISTORIC INVENTORY SURVEY FORM

SC-AS-001-160

1. NO. 170
2. COUNTY
3. LOCATION OF NEGATIVES
4. PRESENT LOCAL NAME(S) OR DESIGNATION(S)
5. OTHER NAME(S)
6. SPECIFIC LEGAL LOCATION
TOWNSHIP ___ RANGE ___ SECTION ___
IF CITY OR TOWN, STREET ADDRESS
700 N. Fifth Street
7. CITY OR TOWN IF RURAL, VICINITY
8. DESCRIPTION OF LOCATION
9. COORDINATES UTM
LAT
LONG
10. SITE( ) STRUCTURE( )
BUILDING( ) OBJECT( )
11. ON NATIONAL REGISTER YES( ) NO( )
12. IS IT ELIGIBLE YES( ) NO( )
13. PART OF ESTAB. DISTRICT YES( ) NO( )
14. DISTRICT POTENTIAL YES( ) NO( )
15. NAME OF ESTABLISHED DISTRICT
16. THEMATIC CATEGORY
17. DATE(S) OR PERIOD
18. STYLE OR DESIGN
Col. Rev.
19. ARCHITECT OR ENGINEER
20. CONTRACTOR OR BUILDER
21. ORIGINAL USE, IF APPARENT
22. PRESENT USE
23. OWNERSHIP PUBLIC ( ) PRIVATE ( )
24. OWNER'S NAME AND ADDRESS IF KNOWN
25. OPEN TO PUBLIC YES( ) NO ( )
26. LOCAL CONTACT PERSON OR ORGANIZATION
27. OTHER SURVEY IN WHICH INCLUDED
28. NO. OF STORIES 2
29. BASEMENT YES(X) NO ( )
30. FOUNDATION MATERIAL
stone
31. WALL CONSTRUCTION
brick
32. ROOF TYPE & MATERIAL
hipped/asph. shingle
33. NO. OF BAYS
FRONT 2 SIDE
34. WALL TREATMENT
brick
35. PLAN SHAPE
36. CHANGES (EXPLAIN IN NO.42) ADDITION( ) ALTERED ( ) MOVED ( )
37. CONDITION
INTERIOR
EXTERIOR
38. PRESERVATION UNDERWAY YES( ) NO( )
39. ENDANGERED BY WHAT YES ( ) NO( )
40. VISIBLE FROM PUBLIC ROAD YES( ) NO( )
41. DISTANCE FORM AND FRONTAGE ON ROAD
42. FURTHER DESCRIPTION OF IMPORTANT FEATURES
PHOTO MUST BE PROVIDED
43. HISTORY AND SIGNIFICANCE
44. DESCRIPTION OF ENVIRONMENT AND OUTBUILDINGS
45. SOURCES OF INFORMATION
Visit to site
46. PREPARED BY
47. ORGANIZATION
48. DATE
49. REVISION DATE(S)

RETURN THIS FORM WHEN COMPLETED TO: OFFICE OF HISTORIC PRESERVATION
P.O. BOX 176
JEFFERSON CITY, MISSOURI 65102
IF ADDITIONAL SPACE IS NEEDED, ATTACH SEPARATE SHEET(S) TO THIS FORM

SC-AS-001-161

Office of Historic Preservation, P.O. Box 176, Jefferson City, Missouri 65101

HISTORIC INVENTORY

1 No: 165

2 County:

3 Location of Negatives:

4 Present Name(s):

5 Other Name(s):

6 Specific Location: 701 N. Fifth

7 City or Town: If Rural, Township & Vicinity

8 Site Plan with North Arrow

9 Coordinates: UTM / Lat / Long

10 Site ( ) Structure ( ) Building ( ) Object ( )

11 On National Register? Yes ( ) No ( )

12 Is It Eligible? Yes ( ) No ( )

13 Part of Estab Hist Dist? Yes ( ) No ( )

14 District Potent'l? Yes ( ) No ( )

15 Name of Established District

16 Thematic Category

17 Date(s) or Period: c.1875

18 Style or Design

19 Architect or Engineer

20 Contractor or Builder

21 Original Use, if apparent: residence

22 Present Use: school

23 Ownership: Public ( ) Private ( )

24 Owner's Name & Address, if known

25 Open to Public? Yes ( ) No ( )

26 Local Contact Person or Organization

27 Other Surveys in Which Included

28 No. of Stories: 2

29 Basement? Yes ( ) No

30 Foundation Material

31 Wall Construction: brick

32 Roof Type & Material: flat

33 No. of Bays: Front 3 Side 3

34 Wall Treatment: brick

35 Plan Shape

36 Changes (Explain in #42): Addition ( ) Altered ( ) Moved ( )

37 Condition: Interior ____ Exterior ____

38 Preservation Underway? Yes No

39 Endangered? Yes No By What?

40 Visible from Public Road? Yes No

41 Distance from and Frontage on Road

42 Further Description of Important Features

Photo

43 History and Significance

44 Description of Environment and Outbuildings

45 Sources of Information

46 Prepared by: Stiritz/Wafer

47 Organization

48 Date: 7/88

49 Revision Date

1 No

2 County

4 Present Name(s)

5 Other Name(s)

DECATUR
FIFTH
Patterson School No. 6

SC-AS-001-162

MISSOURI OFFICE OF HISTORIC PRESERVATION
ARCHITECTURAL/HISTORIC INVENTORY SURVEY FORM

1. NO. 171
2. COUNTY
3. LOCATION OF NEGATIVES
4. PRESENT LOCAL NAME(S) OR DESIGNATION(S)
5. OTHER NAME(S)
6. SPECIFIC LEGAL LOCATION TOWNSHIP ___ RANGE ___ SECTION ___ IF CITY OR TOWN, STREET ADDRESS
710 N. Fifth Street
7. CITY OR TOWN IF RURAL, VICINITY
8. DESCRIPTION OF LOCATION
9. COORDINATES UTM LAT LONG
10. SITE( ) BUILDING( ) STRUCTURE( ) OBJECT( )
11. ON NATIONAL REGISTER YES( ) NO( )
12. IS IT ELIGIBLE YES( ) NO( )
13. PART OF ESTAB. DISTRICT YES( ) NO( )
14. DISTRICT POTENTIAL YES( ) NO( )
15. NAME OF ESTABLISHED DISTRICT
16. THEMATIC CATEGORY
17. DATE(S) OR PERIOD
c. 1915
18. STYLE OR DESIGN
19. ARCHITECT OR ENGINEER
20. CONTRACTOR OR BUILDER
21. ORIGINAL USE, IF APPARENT
22. PRESENT USE
23. OWNERSHIP PUBLIC ( ) PRIVATE ( )
24. OWNER'S NAME AND ADDRESS IF KNOWN
25. OPEN TO PUBLIC YES( ) NO ( )
26. LOCAL CONTACT PERSON OR ORGANIZATION
27. OTHER SURVEY IN WHICH INCLUDED
28. NO.OF STORIES 2½
29. BASEMENT YES(X) NO ( )
30. FOUNDATION MATERIAL
stone
31. WALL CONSTRUCTION
brick
32. ROOF TYPE & MATERIAL
hip/gable-asphalt
33. NO. OF BAYS FRONT 2 SIDE irreg.
34. WALL TREATMENT
brick
35. PLAN SHAPE
36. CHANGES (EXPLAIN IN NO.42) ADDITION( ) ALTERED ( ) MOVED ( )
37. CONDITION INTERIOR ___ EXTERIOR ___
38. PRESERVATION UNDERWAY YES( ) NO( )
39. ENDANGERED BY WHAT YES ( ) NO( )
40. VISIBLE FROM PUBLIC ROAD YES( ) NO( )
41. DISTANCE FORM AND FRONTAGE ON ROAD

42. FURTHER DESCRIPTION OF IMPORTANT FEATURES Gauged brick arches on second story facade windows. White glazed brick trims porch piers. Two story bay on south elev.

PHOTO MUST BE PROVIDED

43. HISTORY AND SIGNIFICANCE Constructed between the 1909 and 1917 Sanborn maps.

44. DESCRIPTION OF ENVIRONMENT AND OUTBUILDINGS

45. SOURCES OF INFORMATION

46. PREPARED BY
M. Stiritz

47. ORGANIZATION

48. DATE

49. REVISION DATE(S)

RETURN THIS FORM WHEN COMPLETED TO: OFFICE OF HISTORIC PRESERVATION
P.O. BOX 176
JEFFERSON CITY, MISSOURI 65102

IF ADDITIONAL SPACE IS NEEDED, ATTACH SEPARATE SHEET(S) TO THIS FORM

MISSOURI OFFICE OF HISTORIC PRESERVATION
ARCHITECTURAL/HISTORIC INVENTORY SURVEY FORM

SC-AS-001-163

1. NO. 166
2. COUNTY
3. LOCATION OF NEGATIVES
4. PRESENT LOCAL NAME(S) OR DESIGNATION(S)
5. OTHER NAME(S)
6. SPECIFIC LEGAL LOCATION
TOWNSHIP ___ RANGE ___ SECTION ___
IF CITY OR TOWN, STREET ADDRESS
711-15 N. Fifth
7. CITY OR TOWN IF RURAL, VICINITY
8. DESCRIPTION OF LOCATION
9. COORDINATES UTM
LAT
LONG
10. SITE( ) STRUCTURE( )
BUILDING( ) OBJECT( )
11. ON NATIONAL REGISTER YES( ) NO( )
12. IS IT ELIGIBLE YES( ) NO( )
13. PART OF ESTAB. DISTRICT YES( ) NO( )
14. DISTRICT POTENTIAL YES( ) NO( )
15. NAME OF ESTABLISHED DISTRICT
16. THEMATIC CATEGORY
17. DATE(S) OR PERIOD
c.1880
18. STYLE OR DESIGN
19. ARCHITECT OR ENGINEER
20. CONTRACTOR OR BUILDER
21. ORIGINAL USE, IF APPARENT
residence
22. PRESENT USE
residence
23. OWNERSHIP PUBLIC ( ) PRIVATE ( )
24. OWNER'S NAME AND ADDRESS IF KNOWN
25. OPEN TO PUBLIC YES( ) NO ( )
26. LOCAL CONTACT PERSON OR ORGANIZATION
27. OTHER SURVEY IN WHICH INCLUDED
28. NO. OF STORIES 2
29. BASEMENT YES(X) NO ( )
30. FOUNDATION MATERIAL
stone
31. WALL CONSTRUCTION
brick
32. ROOF TYPE & MATERIAL
gable/
33. NO. OF BAYS
FRONT 4 SIDE irreg.
34. WALL TREATMENT
35. PLAN SHAPE
36. CHANGES (EXPLAIN IN NO.42) ADDITION( ) ALTERED ( ) MOVED ( )
37. CONDITION
INTERIOR ___
EXTERIOR ___
38. PRESERVATION UNDERWAY YES( ) NO( )
39. ENDANGERED BY WHAT YES ( ) NO( )
40. VISIBLE FROM PUBLIC ROAD YES( ) NO( )
41. DISTANCE FORM AND FRONTAGE ON ROAD
42. FURTHER DESCRIPTION OF IMPORTANT FEATURES
PHOTO MUST BE PROVIDED
43. HISTORY AND SIGNIFICANCE Subdivided prior to 1875; part of Wilson's subdivision.
44. DESCRIPTION OF ENVIRONMENT AND OUTBUILDINGS
45. SOURCES OF INFORMATION Visit to site; 1875 Atlas; 1869 Bird's Eye View.
46. PREPARED BY
Stiritz/Wafer
47. ORGANIZATION
48. DATE
4/88
49. REVISION DATE(S)

RETURN THIS FORM WHEN COMPLETED TO: OFFICE OF HISTORIC PRESERVATION
P.O. BOX 176
JEFFERSON CITY, MISSOURI 65102
IF ADDITIONAL SPACE IS NEEDED, ATTACH SEPARATE SHEET(S) TO THIS FORM

MISSOURI OFFICE OF HISTORIC PRESERVATION
ARCHITECTURAL/HISTORIC INVENTORY SURVEY FORM

SC-AS-001-164

1. NO. 172
2. COUNTY
3. LOCATION OF NEGATIVES
4. PRESENT LOCAL NAME(S) OR DESIGNATION(S)
5. OTHER NAME(S)
6. SPECIFIC LEGAL LOCATION
TOWNSHIP ____ RANGE ____ SECTION ____
IF CITY OR TOWN, STREET ADDRESS
714 N. Fifth Street
7. CITY OR TOWN IF RURAL, VICINITY
8. DESCRIPTION OF LOCATION
9. COORDINATES UTM
LAT
LONG
10. SITE( ) STRUCTURE( )
BUILDING( ) OBJECT( )
11. ON NATIONAL REGISTER YES( ) NO( )
12. IS IT ELIGIBLE YES( ) NO( )
13. PART OF ESTAB. DISTRICT YES( ) NO( )
14. DISTRICT POTENTIAL YES( ) NO( )
15. NAME OF ESTABLISHED DISTRICT
16. THEMATIC CATEGORY
17. DATE(S) OR PERIOD
18. STYLE OR DESIGN
Col. Rev.
19. ARCHITECT OR ENGINEER
20. CONTRACTOR OR BUILDER
21. ORIGINAL USE, IF APPARENT
22. PRESENT USE
23. OWNERSHIP PUBLIC ( ) PRIVATE ( )
24. OWNER'S NAME AND ADDRESS IF KNOWN
25. OPEN TO PUBLIC YES( ) NO ( )
26. LOCAL CONTACT PERSON OR ORGANIZATION
27. OTHER SURVEY IN WHICH INCLUDED
28. NO. OF STORIES 2
29. BASEMENT YES(X) NO ( )
30. FOUNDATION MATERIAL
stone
31. WALL CONSTRUCTION
brick
32. ROOF TYPE & MATERIAL
hipped/asph. shingle
33. NO. OF BAYS FRONT 2 SIDE 2
34. WALL TREATMENT
brick
35. PLAN SHAPE
36. CHANGES (EXPLAIN IN NO.42) ADDITION( ) ALTERED ( ) MOVED ( )
37. CONDITION
INTERIOR ____
EXTERIOR ____
38. PRESERVATION UNDERWAY YES( ) NO( )
39. ENDANGERED BY WHAT YES ( ) NO( )
40. VISIBLE FROM PUBLIC ROAD YES( ) NO( )
41. DISTANCE FORM AND FRONTAGE ON ROAD
42. FURTHER DESCRIPTION OF IMPORTANT FEATURES
PHOTO MUST BE PROVIDED
43. HISTORY AND SIGNIFICANCE
44. DESCRIPTION OF ENVIRONMENT AND OUTBUILDINGS
45. SOURCES OF INFORMATION
Visit to site
46. PREPARED BY
47. ORGANIZATION
48. DATE
49. REVISION DATE(S)

RETURN THIS FORM WHEN COMPLETED TO: OFFICE OF HISTORIC PRESERVATION
P.O. BOX 176
JEFFERSON CITY, MISSOURI 65102

IF ADDITIONAL SPACE IS NEEDED, ATTACH SEPARATE SHEET(S) TO THIS FORM

MISSOURI OFFICE OF HISTORIC PRESERVATION
ARCHITECTURAL/HISTORIC INVENTORY SURVEY FORM

SC-AS-001-165

1. NO. 167

2. COUNTY

3. LOCATION OF NEGATIVES

4. PRESENT LOCAL NAME(S) OR DESIGNATION(S)

5. OTHER NAME(S)

6. SPECIFIC LEGAL LOCATION
TOWNSHIP RANGE SECTION
IF CITY OR TOWN, STREET ADDRESS
719 North Fifth Street

7. CITY OR TOWN IF RURAL, VICINITY

8. DESCRIPTION OF LOCATION

9. COORDINATES UTM
LAT
LONG

10. SITE( ) STRUCTURE( )
BUILDING( ) OBJECT( )

11. ON NATIONAL REGISTER YES( ) NO( )

12. IS IT ELIGIBLE YES( ) NO( )

13. PART OF ESTAB. DISTRICT YES( ) NO( )

14. DISTRICT POTENTIAL YES( ) NO( )

15. NAME OF ESTABLISHED DISTRICT

16. THEMATIC CATEGORY

17. DATE(S) OR PERIOD
after 1875

18. STYLE OR DESIGN

19. ARCHITECT OR ENGINEER

20. CONTRACTOR OR BUILDER

21. ORIGINAL USE, IF APPARENT

22. PRESENT USE

23. OWNERSHIP PUBLIC ( ) PRIVATE ( )

24. OWNER'S NAME AND ADDRESS IF KNOWN

25. OPEN TO PUBLIC YES( ) NO ( )

26. LOCAL CONTACT PERSON OR ORGANIZATION

27. OTHER SURVEY IN WHICH INCLUDED

28. NO. OF STORIES 1½

29. BASEMENT YES(X) NO ( )

30. FOUNDATION MATERIAL
stone

31. WALL CONSTRUCTION
brick

32. ROOF TYPE & MATERIAL

33. NO. OF BAYS
FRONT 3 SIDE 3

34. WALL TREATMENT
brick

35. PLAN SHAPE

36. CHANGES (EXPLAIN IN NO.42) ADDITION( ) ALTERED ( ) MOVED ( )

37. CONDITION
INTERIOR
EXTERIOR

38. PRESERVATION UNDERWAY YES( ) NO( )

39. ENDANGERED BY WHAT YES ( ) NO( )

40. VISIBLE FROM PUBLIC ROAD YES( ) NO( )

41. DISTANCE FORM AND FRONTAGE ON ROAD

42. FURTHER DESCRIPTION OF IMPORTANT FEATURES

PHOTO MUST BE PROVIDED

43. HISTORY AND SIGNIFICANCE

Part of Wilsonb Subdivision (block 3)

44. DESCRIPTION OF ENVIRONMENT AND OUTBUILDINGS

45. SOURCES OF INFORMATION

Visit to site; 1875 Atlas

46. PREPARED BY
M. Stiritz/ D. Wafer

47. ORGANIZATION

48. DATE

49. REVISION DATE(S)

RETURN THIS FORM WHEN COMPLETED TO: OFFICE OF HISTORIC PRESERVATION
P.O. BOX 176
JEFFERSON CITY, MISSOURI 65102

IF ADDITIONAL SPACE IS NEEDED, ATTACH SEPARATE SHEET(S) TO THIS FORM

MISSOURI OFFICE OF HISTORIC PRESERVATION
ARCHITECTURAL/HISTORIC INVENTORY SURVEY FORM

SC-AS-001-166

1. NO. 173
2. COUNTY
3. LOCATION OF NEGATIVES
4. PRESENT LOCAL NAME(S) OR DESIGNATION(S)
5. OTHER NAME(S)
6. SPECIFIC LEGAL LOCATION TOWNSHIP RANGE SECTION ___ IF CITY OR TOWN, STREET ADDRESS
720 North Fifth Street
7. CITY OR TOWN IF RURAL, VICINITY
8. DESCRIPTION OF LOCATION
9. COORDINATES UTM LAT LONG
10. SITE( ) BUILDING( ) STRUCTURE( ) OBJECT( )
11. ON NATIONAL REGISTER YES( ) NO( )
12. IS IT ELIGIBLE YES( ) NO( )
13. PART OF ESTAB. DISTRICT YES( ) NO( )
14. DISTRICT POTENTIAL YES( ) NO( )
15. NAME OF ESTABLISHED DISTRICT
16. THEMATIC CATEGORY
17. DATE(S) OR PERIOD
c. 1910
18. STYLE OR DESIGN
19. ARCHITECT OR ENGINEER
20. CONTRACTOR OR BUILDER
21. ORIGINAL USE, IF APPARENT
22. PRESENT USE
23. OWNERSHIP PUBLIC ( ) PRIVATE ( )
24. OWNER'S NAME AND ADDRESS IF KNOWN
25. OPEN TO PUBLIC YES( ) NO ( )
26. LOCAL CONTACT PERSON OR ORGANIZATION
27. OTHER SURVEY IN WHICH INCLUDED
28. NO.OF STORIES
29. BASEMENT YES(X) NO ( )
30. FOUNDATION MATERIAL
stone
31. WALL CONSTRUCTION
brick
32. ROOF TYPE & MATERIAL
hipped/asphalt
33. NO. OF BAYS FRONT 2 SIDE irreg.
34. WALL TREATMENT
brick
35. PLAN SHAPE
36. CHANGES (EXPLAIN IN NO.42) ADDITION( ) ALTERED ( ) MOVED ( )
37. CONDITION INTERIOR ___ EXTERIOR ___
38. PRESERVATION UNDERWAY YES( ) NO( )
39. ENDANGERED BY WHAT YES ( ) NO( )
40. VISIBLE FROM PUBLIC ROAD YES( ) NO( )
41. DISTANCE FORM AND FRONTAGE ON ROAD

42. FURTHER DESCRIPTION OF IMPORTANT FEATURES Bracketed over hanging eanes. Hipped roof dormers on all elevations. Ornamental capitals trim porch piers.

PHOTO MUST BE PROVIDED

43. HISTORY AND SIGNIFICANCE Constructed between the 1909 and 1917 Sanborn maps.

44. DESCRIPTION OF ENVIRONMENT AND OUTBUILDINGS

45. SOURCES OF INFORMATION

46. PREPARED BY
M. Stiritz

47. ORGANIZATION

48. DATE

49. REVISION DATE(S)

RETURN THIS FORM WHEN COMPLETED TO: OFFICE OF HISTORIC PRESERVATION
P.O. BOX 176
JEFFERSON CITY, MISSOURI 65102

IF ADDITIONAL SPACE IS NEEDED, ATTACH SEPARATE SHEET(S) TO THIS FORM

MISSOURI OFFICE OF HISTORIC PRESERVATION
ARCHITECTURAL/HISTORIC INVENTORY SURVEY FORM

SC-AS-001-167

1. NO. 168

2. COUNTY

3. LOCATION OF NEGATIVES

4. PRESENT LOCAL NAME(S) OR DESIGNATION(S)

5. OTHER NAME(S)

6. SPECIFIC LEGAL LOCATION
TOWNSHIP ____ RANGE ____ SECTION ____
IF CITY OR TOWN, STREET ADDRESS
725-27 N. Fifth

7. CITY OR TOWN St. Charles IF RURAL, VICINITY

8. DESCRIPTION OF LOCATION

9. COORDINATES UTM
LAT
LONG

10. SITE( ) STRUCTURE( )
BUILDING( ) OBJECT( )

11. ON NATIONAL REGISTER YES( ) NO( )

12. IS IT ELIGIBLE YES( ) NO( )

13. PART OF ESTAB. DISTRICT YES( ) NO( )

14. DISTRICT POTENTIAL YES( ) NO( )

15. NAME OF ESTABLISHED DISTRICT

16. THEMATIC CATEGORY

17. DATE(S) OR PERIOD
c. 1870

18. STYLE OR DESIGN
vern. Classicism

19. ARCHITECT OR ENGINEER

20. CONTRACTOR OR BUILDER

21. ORIGINAL USE, IF APPARENT
residence

22. PRESENT USE
residence

23. OWNERSHIP PUBLIC ( ) PRIVATE ( )

24. OWNER'S NAME AND ADDRESS IF KNOWN

25. OPEN TO PUBLIC YES( ) NO ( )

26. LOCAL CONTACT PERSON OR ORGANIZATION

27. OTHER SURVEY IN WHICH INCLUDED

28. NO.OF STORIES 1½

29. BASEMENT YES(x) NO ( )

30. FOUNDATION MATERIAL
unk

31. WALL CONSTRUCTION
brick

32. ROOF TYPE & MATERIAL
side gable

33. NO. OF BAYS
FRONT 4 SIDE 2

34. WALL TREATMENT
brick

35. PLAN SHAPE

36. CHANGES (EXPLAIN IN NO.42) ADDITION( ) ALTERED ( ) MOVED ( )

37. CONDITION
INTERIOR ____
EXTERIOR ____

38. PRESERVATION UNDERWAY YES( ) NO( )

39. ENDANGERED BY WHAT YES ( ) NO( )

40. VISIBLE FROM PUBLIC ROAD YES( ) NO( )

41. DISTANCE FORM AND FRONTAGE ON ROAD

42. FURTHER DESCRIPTION OF IMPORTANT FEATURES
Dentils at cornice;

PHOTO MUST BE PROVIDED

43. HISTORY AND SIGNIFICANCE

44. DESCRIPTION OF ENVIRONMENT AND OUTBUILDINGS

45. SOURCES OF INFORMATION

46. PREPARED BY
Stiritz/Wafer

47. ORGANIZATION

RETURN THIS FORM WHEN COMPLETED TO: OFFICE OF HISTORIC PRESERVATION
P.O. BOX 176
JEFFERSON CITY, MISSOURI 65102

IF ADDITIONAL SPACE IS NEEDED, ATTACH SEPARATE SHEET(S) TO THIS FORM

48. DATE 4/88

49. REVISION DATE(S)

MISSOURI OFFICE OF HISTORIC PRESERVATION
ARCHITECTURAL/HISTORIC INVENTORY SURVEY FORM

SC-AS-001-168

1. NO. 169
2. COUNTY
3. LOCATION OF NEGATIVES
4. PRESENT LOCAL NAME(S) OR DESIGNATION(S)
5. OTHER NAME(S)
6. SPECIFIC LEGAL LOCATION TOWNSHIP RANGE SECTION ____ IF CITY OR TOWN, STREET ADDRESS
   731 N. Fifth
7. CITY OR TOWN IF RURAL, VICINITY
8. DESCRIPTION OF LOCATION
9. COORDINATES UTM
   LAT
   LONG
10. SITE( ) STRUCTURE( ) BUILDING( ) OBJECT( )
11. ON NATIONAL REGISTER YES( ) NO( )
12. IS IT ELIGIBLE YES( ) NO( )
13. PART OF ESTAB. DISTRICT YES( ) NO( )
14. DISTRICT POTENTIAL YES( ) NO( )
15. NAME OF ESTABLISHED DISTRICT
16. THEMATIC CATEGORY
17. DATE(S) OR PERIOD
18. STYLE OR DESIGN
19. ARCHITECT OR ENGINEER
20. CONTRACTOR OR BUILDER
21. ORIGINAL USE, IF APPARENT
    residence
22. PRESENT USE
    residence
23. OWNERSHIP PUBLIC ( ) PRIVATE ( )
24. OWNER'S NAME AND ADDRESS IF KNOWN
25. OPEN TO PUBLIC YES( ) NO ( )
26. LOCAL CONTACT PERSON OR ORGANIZATION
27. OTHER SURVEY IN WHICH INCLUDED
28. NO. OF STORIES 2
29. BASEMENT YES(X) NO ( )
30. FOUNDATION MATERIAL
    stone
31. WALL CONSTRUCTION
    brick
32. ROOF TYPE & MATERIAL
    gable/. cross gable
33. NO. OF BAYS FRONT SIDE
34. WALL TREATMENT
    brick
35. PLAN SHAPE
36. CHANGES (EXPLAIN IN NO.42) ADDITION( ) ALTERED ( ) MOVED ( )
37. CONDITION INTERIOR ____ EXTERIOR ____
38. PRESERVATION UNDERWAY YES( ) NO( )
39. ENDANGERED BY WHAT YES ( ) NO( )
40. VISIBLE FROM PUBLIC ROAD YES( ) NO( )
41. DISTANCE FORM AND FRONTAGE ON ROAD
42. FURTHER DESCRIPTION OF IMPORTANT FEATURES

PHOTO MUST BE PROVIDED

43. HISTORY AND SIGNIFICANCE
44. DESCRIPTION OF ENVIRONMENT AND OUTBUILDINGS
45. SOURCES OF INFORMATION
46. PREPARED BY
    Wafer
47. ORGANIZATION
48. DATE
    7/88
49. REVISION DATE(S)

RETURN THIS FORM WHEN COMPLETED TO: OFFICE OF HISTORIC PRESERVATION
P.O. BOX 176
JEFFERSON CITY, MISSOURI 65102

IF ADDITIONAL SPACE IS NEEDED, ATTACH SEPARATE SHEET(S) TO THIS FORM

MISSOURI OFFICE OF HISTORIC PRESERVATION
ARCHITECTURAL/HISTORIC INVENTORY SURVEY FORM

SC-AS-001-169

. NO. 204

. COUNTY

. LOCATION OF NEGATIVES

4. PRESENT LOCAL NAME(S) OR DESIGNATION(S)

5. OTHER NAME(S)

. SPECIFIC LEGAL LOCATION
TOWNSHIP ____ RANGE ____ SECTION ____
IF CITY OR TOWN, STREET ADDRESS
808 North Fifth Street

. CITY OR TOWN IF RURAL, VICINITY

. DESCRIPTION OF LOCATION

. COORDINATES UTM
LAT
LONG

10. SITE( ) STRUCTURE( )
BUILDING( ) OBJECT( )

11. ON NATIONAL REGISTER YES( ) NO( )

12. IS IT ELIGIBLE YES( ) NO( )

13. PART OF ESTAB. DISTRICT YES( ) NO( )

14. DISTRICT POTENTIAL YES( ) NO( )

15. NAME OF ESTABLISHED DISTRICT

16. THEMATIC CATEGORY

17. DATE(S) OR PERIOD
c. 1925

18. STYLE OR DESIGN

19. ARCHITECT OR ENGINEER

20. CONTRACTOR OR BUILDER

21. ORIGINAL USE, IF APPARENT
residence

22. PRESENT USE
residence

23. OWNERSHIP PUBLIC ( ) PRIVATE ( )

24. OWNER'S NAME AND ADDRESS IF KNOWN

25. OPEN TO PUBLIC YES( ) NO ( )

26. LOCAL CONTACT PERSON OR ORGANIZATION

27. OTHER SURVEY IN WHICH INCLUDED

28. NO. OF STORIES 1½

29. BASEMENT YES( ) NO ( )

30. FOUNDATION MATERIAL

31. WALL CONSTRUCTION
brick

32. ROOF TYPE & MATERIAL
gable/asphalt

33. NO. OF BAYS
FRONT 3 SIDE

34. WALL TREATMENT

35. PLAN SHAPE

36. CHANGES (EXPLAIN IN NO.42) ADDITION( ) ALTERED ( ) MOVED ( )

37. CONDITION
INTERIOR ____
EXTERIOR ____

38. PRESERVATION UNDERWAY YES( ) NO( )

39. ENDANGERED BY WHAT YES ( ) NO( )

40. VISIBLE FROM PUBLIC ROAD YES( ) NO( )

41. DISTANCE FORM AND FRONTAGE ON ROAD

42. FURTHER DESCRIPTION OF IMPORTANT FEATURES

PHOTO MUST BE PROVIDED

43. HISTORY AND SIGNIFICANCE Constructed between the 1917 and 1929 Sanborn maps.

44. DESCRIPTION OF ENVIRONMENT AND OUTBUILDINGS

45. SOURCES OF INFORMATION

46. PREPARED BY

47. ORGANIZATION

48. DATE

49. REVISION DATE(S)

RETURN THIS FORM WHEN COMPLETED TO: OFFICE OF HISTORIC PRESERVATION
P.O. BOX 176
JEFFERSON CITY, MISSOURI 65102

IF ADDITIONAL SPACE IS NEEDED, ATTACH SEPARATE SHEET(S) TO THIS FORM

MISSOURI OFFICE OF HISTORIC PRESERVATION
ARCHITECTURAL/HISTORIC INVENTORY SURVEY FORM

SC-AS-001-170

1. NO. 205

2. COUNTY

3. LOCATION OF NEGATIVES

4. PRESENT LOCAL NAME(S) OR DESIGNATION(S)

5. OTHER NAME(S)

6. SPECIFIC LEGAL LOCATION
TOWNSHIP RANGE SECTION ____
IF CITY OR TOWN, STREET ADDRESS
811 N. Fifth

7. CITY OR TOWN IF RURAL, VICINITY
St. Charles

8. DESCRIPTION OF LOCATION

9. COORDINATES UTM
LAT
LONG

10. SITE( ) STRUCTURE( )
BUILDING( ) OBJECT( )

11. ON NATIONAL REGISTER YES( ) NO( )

12. IS IT ELIGIBLE YES( ) NO( )

13. PART OF ESTAB. DISTRICT YES( ) NO( )

14. DISTRICT POTENTIAL YES( ) NO( )

15. NAME OF ESTABLISHED DISTRICT

16. THEMATIC CATEGORY

17. DATE(S) OR PERIOD

18. STYLE OR DESIGN

19. ARCHITECT OR ENGINEER

20. CONTRACTOR OR BUILDER

21. ORIGINAL USE, IF APPARENT
residence

22. PRESENT USE
residence

23. OWNERSHIP PUBLIC ( ) PRIVATE ( )

24. OWNER'S NAME AND ADDRESS IF KNOWN

25. OPEN TO PUBLIC YES( ) NO ( )

26. LOCAL CONTACT PERSON OR ORGANIZATION

27. OTHER SURVEY IN WHICH INCLUDED

28. NO.OF STORIES 1½

29. BASEMENT YES(X) NO ( )

30. FOUNDATION MATERIAL

31. WALL CONSTRUCTION
brick

32. ROOF TYPE & MATERIAL
side-gable

33. NO. OF BAYS
FRONT 4 SIDE 2

34. WALL TREATMENT

35. PLAN SHAPE

36. CHANGES (EXPLAIN IN NO.42) ADDITION( ) ALTERED ( ) MOVED ( )

37. CONDITION
INTERIOR
EXTERIOR

38. PRESERVATION UNDERWAY YES( ) NO(X)

39. ENDANGERED BY WHAT YES ( ) NO(X)

40. VISIBLE FROM PUBLIC ROAD YES(X) NO( )

41. DISTANCE FORM AND FRONTAGE ON ROAD

42. FURTHER DESCRIPTION OF IMPORTANT FEATURES

PHOTO MUST BE PROVIDED

43. HISTORY AND SIGNIFICANCE
on 1869 Pictorial map?

44. DESCRIPTION OF ENVIRONMENT AND OUTBUILDINGS

45. SOURCES OF INFORMATION
1869 Bird's Eye View of St.Charles

46. PREPARED BY
M. Stiritz/D. Wafer

47. ORGANIZATION

RETURN THIS FORM WHEN COMPLETED TO: OFFICE OF HISTORIC PRESERVATION
P.O. BOX 176
JEFFERSON CITY, MISSOURI 65102

IF ADDITIONAL SPACE IS NEEDED, ATTACH SEPARATE SHEET(S) TO THIS FORM

48. DATE 1/88

49. REVISION DATE(S)

SC-AS-001-171

MISSOURI OFFICE OF HISTORIC PRESERVATION
ARCHITECTURAL/HISTORIC INVENTORY SURVEY FORM

1. NO. 206
2. COUNTY
3. LOCATION OF NEGATIVES
4. PRESENT LOCAL NAME(S) OR DESIGNATION(S)
5. OTHER NAME(S)
6. SPECIFIC LEGAL LOCATION
TOWNSHIP ___ RANGE ___ SECTION ___
IF CITY OR TOWN, STREET ADDRESS
815 N. Fifth
7. CITY OR TOWN IF RURAL, VICINITY
8. DESCRIPTION OF LOCATION
9. COORDINATES UTM
LAT
LONG
10. SITE( ) STRUCTURE( )
BUILDING( ) OBJECT( )
11. ON NATIONAL REGISTER YES( ) NO( )
12. IS IT ELIGIBLE YES( ) NO( )
13. PART OF ESTAB. DISTRICT YES( ) NO( )
14. DISTRICT POTENTIAL YES( ) NO( )
15. NAME OF ESTABLISHED DISTRICT
16. THEMATIC CATEGORY
17. DATE(S) OR PERIOD
c. 1910
18. STYLE OR DESIGN
19. ARCHITECT OR ENGINEER
20. CONTRACTOR OR BUILDER
21. ORIGINAL USE, IF APPARENT
22. PRESENT USE
23. OWNERSHIP PUBLIC ( ) PRIVATE ( )
24. OWNER'S NAME AND ADDRESS IF KNOWN
25. OPEN TO PUBLIC YES( ) NO ( )
26. LOCAL CONTACT PERSON OR ORGANIZATION
27. OTHER SURVEY IN WHICH INCLUDED
28. NO.OF STORIES 1
29. BASEMENT YES( ) NO ( )
30. FOUNDATION MATERIAL
31. WALL CONSTRUCTION
32. ROOF TYPE & MATERIAL
33. NO. OF BAYS FRONT SIDE
34. WALL TREATMENT
35. PLAN SHAPE
36. CHANGES (EXPLAIN IN NO.42) ADDITION( ) ALTERED ( ) MOVED ( )
37. CONDITION INTERIOR ___ EXTERIOR ___
38. PRESERVATION UNDERWAY YES( ) NO( )
39. ENDANGERED BY WHAT YES ( ) NO( )
40. VISIBLE FROM PUBLIC ROAD YES( ) NO( )
41. DISTANCE FORM AND FRONTAGE ON ROAD
42. FURTHER DESCRIPTION OF IMPORTANT FEATURES
PHOTO MUST BE PROVIDED
43. HISTORY AND SIGNIFICANCE
44. DESCRIPTION OF ENVIRONMENT AND OUTBUILDINGS
45. SOURCES OF INFORMATION
46. PREPARED BY
Stivitz / Wafer
47. ORGANIZATION
48. DATE
7/88
49. REVISION DATE(S)

RETURN THIS FORM WHEN COMPLETED TO: OFFICE OF HISTORIC PRESERVATION
P.O. BOX 176
JEFFERSON CITY, MISSOURI 65102

IF ADDITIONAL SPACE IS NEEDED, ATTACH SEPARATE SHEET(S) TO THIS FORM

SC-AS-001-172

MISSOURI OFFICE OF HISTORIC PRESERVATION
ARCHITECTURAL/HISTORIC INVENTORY SURVEY FORM

1. NO. 207
2. COUNTY
3. LOCATION OF NEGATIVES
4. PRESENT LOCAL NAME(S) OR DESIGNATION(S)
5. OTHER NAME(S)
6. SPECIFIC LEGAL LOCATION
TOWNSHIP ____ RANGE ____ SECTION ____
IF CITY OR TOWN, STREET ADDRESS
819 N. Fifth
7. CITY OR TOWN IF RURAL, VICINITY
8. DESCRIPTION OF LOCATION
9. COORDINATES UTM
LAT
LONG
10. SITE( ) STRUCTURE( )
BUILDING( ) OBJECT( )
11. ON NATIONAL REGISTER YES( ) NO( )
12. IS IT ELIGIBLE YES( ) NO( )
13. PART OF ESTAB. DISTRICT YES( ) NO( )
14. DISTRICT POTENTIAL YES( ) NO( )
15. NAME OF ESTABLISHED DISTRICT
16. THEMATIC CATEGORY
17. DATE(S) OR PERIOD
c. 1910
18. STYLE OR DESIGN
19. ARCHITECT OR ENGINEER
20. CONTRACTOR OR BUILDER
21. ORIGINAL USE, IF APPARENT
22. PRESENT USE
23. OWNERSHIP PUBLIC ( ) PRIVATE ( )
24. OWNER'S NAME AND ADDRESS IF KNOWN
25. OPEN TO PUBLIC YES( ) NO ( )
26. LOCAL CONTACT PERSON OR ORGANIZATION
27. OTHER SURVEY IN WHICH INCLUDED
28. NO.OF STORIES 1½
29. BASEMENT YES( ) NO ( )
30. FOUNDATION MATERIAL
31. WALL CONSTRUCTION
32. ROOF TYPE & MATERIAL
33. NO. OF BAYS FRONT SIDE
34. WALL TREATMENT
35. PLAN SHAPE
36. CHANGES (EXPLAIN IN NO.42) ADDITION( ) ALTERED ( ) MOVED ( )
37. CONDITION INTERIOR ____ EXTERIOR ____
38. PRESERVATION UNDERWAY YES( ) NO( )
39. ENDANGERED BY WHAT YES ( ) NO( )
40. VISIBLE FROM PUBLIC ROAD YES( ) NO( )
41. DISTANCE FORM AND FRONTAGE ON ROAD
42. FURTHER DESCRIPTION OF IMPORTANT FEATURES
PHOTO MUST BE PROVIDED
43. HISTORY AND SIGNIFICANCE
44. DESCRIPTION OF ENVIRONMENT AND OUTBUILDINGS
45. SOURCES OF INFORMATION
46. PREPARED BY Stiritz/Wafer
47. ORGANIZATION
48. DATE 7/88
49. REVISION DATE(S)

RETURN THIS FORM WHEN COMPLETED TO: OFFICE OF HISTORIC PRESERVATION
P.O. BOX 176
JEFFERSON CITY, MISSOURI 65102

IF ADDITIONAL SPACE IS NEEDED, ATTACH SEPARATE SHEET(S) TO THIS FORM

SC-AS-001-173

MISSOURI OFFICE OF HISTORIC PRESERVATION
ARCHITECTURAL/HISTORIC INVENTORY SURVEY FORM

1. NO. 208
2. COUNTY
3. LOCATION OF NEGATIVES
4. PRESENT LOCAL NAME(S) OR DESIGNATION(S)
5. OTHER NAME(S)
6. SPECIFIC LEGAL LOCATION
TOWNSHIP ___ RANGE ___ SECTION ___
IF CITY OR TOWN, STREET ADDRESS
821 North Fifth
7. CITY OR TOWN IF RURAL, VICINITY
8. DESCRIPTION OF LOCATION
9. COORDINATES UTM
LAT
LONG
10. SITE( ) STRUCTURE( )
BUILDING( ) OBJECT( )
11. ON NATIONAL REGISTER YES( ) NO( )
12. IS IT ELIGIBLE YES( ) NO( )
13. PART OF ESTAB. DISTRICT YES( ) NO( )
14. DISTRICT POTENTIAL YES( ) NO( )
15. NAME OF ESTABLISHED DISTRICT
16. THEMATIC CATEGORY
17. DATE(S) OR PERIOD
c. 1920s
18. STYLE OR DESIGN
19. ARCHITECT OR ENGINEER
20. CONTRACTOR OR BUILDER
21. ORIGINAL USE, IF APPARENT
22. PRESENT USE
23. OWNERSHIP PUBLIC ( ) PRIVATE ( )
24. OWNER'S NAME AND ADDRESS IF KNOWN
25. OPEN TO PUBLIC YES( ) NO ( )
26. LOCAL CONTACT PERSON OR ORGANIZATION
27. OTHER SURVEY IN WHICH INCLUDED
28. NO.OF STORIES 2
29. BASEMENT YES( ) NO ( )
30. FOUNDATION MATERIAL
31. WALL CONSTRUCTION
32. ROOF TYPE & MATERIAL
33. NO. OF BAYS FRONT SIDE
34. WALL TREATMENT
35. PLAN SHAPE
36. CHANGES (EXPLAIN IN NO.42) ADDITION( ) ALTERED ( ) MOVED ( )
37. CONDITION INTERIOR ___ EXTERIOR ___
38. PRESERVATION UNDERWAY YES( ) NO( )
39. ENDANGERED BY WHAT YES ( ) NO( )
40. VISIBLE FROM PUBLIC ROAD YES( ) NO( )
41. DISTANCE FORM AND FRONTAGE ON ROAD
42. FURTHER DESCRIPTION OF IMPORTANT FEATURES
PHOTO MUST BE PROVIDED
43. HISTORY AND SIGNIFICANCE
44. DESCRIPTION OF ENVIRONMENT AND OUTBUILDINGS
45. SOURCES OF INFORMATION
46. PREPARED BY
Stiritz / Wafer
47. ORGANIZATION
48. DATE
7/86
49. REVISION DATE(S)

RETURN THIS FORM WHEN COMPLETED TO: OFFICE OF HISTORIC PRESERVATION
P.O. BOX 176
JEFFERSON CITY, MISSOURI 65102

IF ADDITIONAL SPACE IS NEEDED, ATTACH SEPARATE SHEET(S) TO THIS FORM

MISSOURI OFFICE OF HISTORIC PRESERVATION
ARCHITECTURAL/HISTORIC INVENTORY SURVEY FORM

SC-AS-001-174

1. NO. 203
2. COUNTY
3. LOCATION OF NEGATIVES
4. PRESENT LOCAL NAME(S) OR DESIGNATION(S)
5. OTHER NAME(S)
6. SPECIFIC LEGAL LOCATION
TOWNSHIP ___ RANGE ___ SECTION ___
IF CITY OR TOWN, STREET ADDRESS
826 N. Fifth Street
7. CITY OR TOWN IF RURAL, VICINITY
8. DESCRIPTION OF LOCATION
9. COORDINATES UTM
LAT
LONG
10. SITE( ) STRUCTURE( )
BUILDING( ) OBJECT( )
11. ON NATIONAL REGISTER YES( ) NO( )
12. IS IT ELIGIBLE YES( ) NO( )
13. PART OF ESTAB. DISTRICT YES( ) NO( )
14. DISTRICT POTENTIAL YES( ) NO( )
15. NAME OF ESTABLISHED DISTRICT
16. THEMATIC CATEGORY
17. DATE(S) OR PERIOD
18. STYLE OR DESIGN
Bungaloid
19. ARCHITECT OR ENGINEER
20. CONTRACTOR OR BUILDER
21. ORIGINAL USE, IF APPARENT
22. PRESENT USE
23. OWNERSHIP PUBLIC ( ) PRIVATE ( )
24. OWNER'S NAME AND ADDRESS IF KNOWN
25. OPEN TO PUBLIC YES( ) NO ( )
26. LOCAL CONTACT PERSON OR ORGANIZATION
27. OTHER SURVEY IN WHICH INCLUDED
28. NO. OF STORIES 1½
29. BASEMENT YES(X) NO ( )
30. FOUNDATION MATERIAL
31. WALL CONSTRUCTION
frame
32. ROOF TYPE & MATERIAL
side gable/asph. shingle
33. NO. OF BAYS
FRONT irreg. SIDE irreg.
34. WALL TREATMENT
wood clapboarding
35. PLAN SHAPE
36. CHANGES (EXPLAIN IN NO.42) ADDITION( ) ALTERED ( ) MOVED ( )
37. CONDITION
INTERIOR
EXTERIOR
38. PRESERVATION UNDERWAY YES( ) NO( )
39. ENDANGERED BY WHAT YES ( ) NO( )
40. VISIBLE FROM PUBLIC ROAD YES( ) NO( )
41. DISTANCE FORM AND FRONTAGE ON ROAD
42. FURTHER DESCRIPTION OF IMPORTANT FEATURES
PHOTO MUST BE PROVIDED
43. HISTORY AND SIGNIFICANCE
44. DESCRIPTION OF ENVIRONMENT AND OUTBUILDINGS
45. SOURCES OF INFORMATION
Visit to site
46. PREPARED BY
47. ORGANIZATION
48. DATE
49. REVISION DATE(S)

RETURN THIS FORM WHEN COMPLETED TO: OFFICE OF HISTORIC PRESERVATION
P.O. BOX 176
JEFFERSON CITY, MISSOURI 65102

IF ADDITIONAL SPACE IS NEEDED, ATTACH SEPARATE SHEET(S) TO THIS FORM

STOP

MISSOURI OFFICE OF HISTORIC PRESERVATION
ARCHITECTURAL/HISTORIC INVENTORY SURVEY FORM

SC-AS-001-175

1. NO. 218
2. COUNTY
3. LOCATION OF NEGATIVES
4. PRESENT LOCAL NAME(S) OR DESIGNATION(S)
5. OTHER NAME(S)
6. SPECIFIC LEGAL LOCATION TOWNSHIP ___ RANGE ___ SECTION ___ IF CITY OR TOWN, STREET ADDRESS
906 N. Fifth Street
7. CITY OR TOWN IF RURAL, VICINITY
8. DESCRIPTION OF LOCATION
9. COORDINATES UTM LAT LONG
10. SITE( ) BUILDING( ) STRUCTURE( ) OBJECT( )
11. ON NATIONAL REGISTER YES( ) NO( )
12. IS IT ELIGIBLE YES( ) NO( )
13. PART OF ESTAB. DISTRICT YES( ) NO( )
14. DISTRICT POTENTIAL YES( ) NO( )
15. NAME OF ESTABLISHED DISTRICT
16. THEMATIC CATEGORY
17. DATE(S) OR PERIOD
18. STYLE OR DESIGN
Mansard
19. ARCHITECT OR ENGINEER
20. CONTRACTOR OR BUILDER
21. ORIGINAL USE, IF APPARENT
22. PRESENT USE
23. OWNERSHIP PUBLIC ( ) PRIVATE ( )
24. OWNER'S NAME AND ADDRESS IF KNOWN
25. OPEN TO PUBLIC YES( ) NO ( )
26. LOCAL CONTACT PERSON OR ORGANIZATION
27. OTHER SURVEY IN WHICH INCLUDED
28. NO. OF STORIES 1+mansard
29. BASEMENT YES( ) NO ( )
30. FOUNDATION MATERIAL
stone
31. WALL CONSTRUCTION
frame
32. ROOF TYPE & MATERIAL
mansard/asph. shingle
33. NO. OF BAYS FRONT 3 SIDE 4
34. WALL TREATMENT
vinyl siding
35. PLAN SHAPE
36. CHANGES (EXPLAIN IN NO.42) ADDITION( ) ALTERED ( ) MOVED ( )
37. CONDITION INTERIOR ___ EXTERIOR ___
38. PRESERVATION UNDERWAY YES( ) NO( )
39. ENDANGERED BY WHAT YES ( ) NO( )
40. VISIBLE FROM PUBLIC ROAD YES( ) NO( )
41. DISTANCE FORM AND FRONTAGE ON ROAD
42. FURTHER DESCRIPTION OF IMPORTANT FEATURES
Greek Revival Door

PHOTO MUST BE PROVIDED

43. HISTORY AND SIGNIFICANCE
44. DESCRIPTION OF ENVIRONMENT AND OUTBUILDINGS
45. SOURCES OF INFORMATION
Visit to site
46. PREPARED BY
47. ORGANIZATION
48. DATE
49. REVISION DATE(S)

RETURN THIS FORM WHEN COMPLETED TO: OFFICE OF HISTORIC PRESERVATION P.O. BOX 176 JEFFERSON CITY, MISSOURI 65102
IF ADDITIONAL SPACE IS NEEDED, ATTACH SEPARATE SHEET(S) TO THIS FORM

MISSOURI OFFICE OF HISTORIC PRESERVATION
ARCHITECTURAL/HISTORIC INVENTORY SURVEY FORM

SC-AS-001-176

1. NO. 219
2. COUNTY
3. LOCATION OF NEGATIVES
4. PRESENT LOCAL NAME(S) OR DESIGNATION(S)
5. OTHER NAME(S) David Fossell House
6. SPECIFIC LEGAL LOCATION TOWNSHIP RANGE SECTION ____ IF CITY OR TOWN, STREET ADDRESS 914-16 North Fifth Street
7. CITY OR TOWN IF RURAL, VICINITY
8. DESCRIPTION OF LOCATION
9. COORDINATES UTM LAT LONG
10. SITE( ) BUILDING( ) STRUCTURE( ) OBJECT( )
11. ON NATIONAL REGISTER YES( ) NO( )
12. IS IT ELIGIBLE YES( ) NO( )
13. PART OF ESTAB. DISTRICT YES( ) NO( )
14. DISTRICT POTENTIAL YES( ) NO( )
15. NAME OF ESTABLISHED DISTRICT
16. THEMATIC CATEGORY
17. DATE(S) OR PERIOD c. 1890
18. STYLE OR DESIGN
19. ARCHITECT OR ENGINEER
20. CONTRACTOR OR BUILDER
21. ORIGINAL USE, IF APPARENT
22. PRESENT USE
23. OWNERSHIP PUBLIC ( ) PRIVATE ( )
24. OWNER'S NAME AND ADDRESS IF KNOWN
25. OPEN TO PUBLIC YES( ) NO ( )
26. LOCAL CONTACT PERSON OR ORGANIZATION
27. OTHER SURVEY IN WHICH INCLUDED
28. NO. OF STORIES 1½
29. BASEMENT YES(X) NO ( )
30. FOUNDATION MATERIAL stone
31. WALL CONSTRUCTION brick
32. ROOF TYPE & MATERIAL gable/asphalt
33. NO. OF BAYS FRONT 4 SIDE 5
34. WALL TREATMENT brick
35. PLAN SHAPE
36. CHANGES (EXPLAIN IN NO.42) ADDITION( ) ALTERED ( ) MOVED ( )
37. CONDITION INTERIOR ____ EXTERIOR ____
38. PRESERVATION UNDERWAY YES( ) NO( )
39. ENDANGERED BY WHAT YES ( ) NO( )
40. VISIBLE FROM PUBLIC ROAD YES( ) NO( )
41. DISTANCE FORM AND FRONTAGE ON ROAD

42. FURTHER DESCRIPTION OF IMPORTANT FEATURES Incised Eastlake scroll work in window tympana and dormer gables; spindle work porch. Dentilled brick cornice.

PHOTO MUST BE PROVIDED

43. HISTORY AND SIGNIFICANCE House owned by J. Fossell on the 1905 County Atlas map. R. Vinson states it was the home of David Fossell, a merchant at 927 N. Second Street.

44. DESCRIPTION OF ENVIRONMENT AND OUTBUILDINGS

45. SOURCES OF INFORMATION R. Vinson, Frenchtown Neighborhood Tour, (1987) #44

46. PREPARED BY M. Stiritz

47. ORGANIZATION

48. DATE

49. REVISION DATE(S)

RETURN THIS FORM WHEN COMPLETED TO: OFFICE OF HISTORIC PRESERVATION P.O. BOX 176 JEFFERSON CITY, MISSOURI 65102

IF ADDITIONAL SPACE IS NEEDED, ATTACH SEPARATE SHEET(S) TO THIS FORM

MISSOURI OFFICE OF HISTORIC PRESERVATION
ARCHITECTURAL/HISTORIC INVENTORY SURVEY FORM

SC-AS-001-177

1. NO. 209
2. COUNTY
3. LOCATION OF NEGATIVES
4. PRESENT LOCAL NAME(S) OR DESIGNATION(S)
5. OTHER NAME(S)
6. SPECIFIC LEGAL LOCATION
TOWNSHIP RANGE SECTION
IF CITY OR TOWN, STREET ADDRESS
919 N. 5th St.
7. CITY OR TOWN IF RURAL, VICINITY
St. Charles, MO
8. DESCRIPTION OF LOCATION
9. COORDINATES UTM
LAT
LONG
10. SITE( ) STRUCTURE( )
BUILDING( ) OBJECT( )
11. ON NATIONAL REGISTER YES( ) NO( )
12. IS IT ELIGIBLE YES( ) NO( )
13. PART OF ESTAB. DISTRICT YES( ) NO( )
14. DISTRICT POTENTIAL YES( ) NO( )
15. NAME OF ESTABLISHED DISTRICT
16. THEMATIC CATEGORY
17. DATE(S) OR PERIOD
18. STYLE OR DESIGN
Greek Revival
19. ARCHITECT OR ENGINEER
20. CONTRACTOR OR BUILDER
21. ORIGINAL USE, IF APPARENT
22. PRESENT USE
23. OWNERSHIP PUBLIC ( ) PRIVATE ( )
24. OWNER'S NAME AND ADDRESS IF KNOWN
25. OPEN TO PUBLIC YES( ) NO ( )
26. LOCAL CONTACT PERSON OR ORGANIZATION
27. OTHER SURVEY IN WHICH INCLUDED
28. NO. OF STORIES 1½
29. BASEMENT YES(X) NO ( )
30. FOUNDATION MATERIAL
stone
31. WALL CONSTRUCTION
brick
32. ROOF TYPE & MATERIAL
side gable/asph. shingle
33. NO. OF BAYS
FRONT 5 SIDE 2
34. WALL TREATMENT
brick
35. PLAN SHAPE
36. CHANGES (EXPLAIN IN NO.42) ADDITION( ) ALTERED ( ) MOVED ( )
37. CONDITION
INTERIOR
EXTERIOR
38. PRESERVATION UNDERWAY YES( ) NO( )
39. ENDANGERED BY WHAT YES ( ) NO( )
40. VISIBLE FROM PUBLIC ROAD YES( ) NO( )
41. DISTANCE FORM AND FRONTAGE ON ROAD

42. FURTHER DESCRIPTION OF IMPORTANT FEATURES Stone lintels above windows; "Greek Revival" Door and transom.

PHOTO MUST BE PROVIDED

43. HISTORY AND SIGNIFICANCE
Part of pallardies subdivision

44. DESCRIPTION OF ENVIRONMENT AND OUTBUILDINGS

45. SOURCES OF INFORMATION
Visit to site; 1875 Atlas; 1869 Bird's Eye View

46. PREPARED BY
47. ORGANIZATION
48. DATE
49. REVISION DATE(S)

RETURN THIS FORM WHEN COMPLETED TO: OFFICE OF HISTORIC PRESERVATION
P.O. BOX 176
JEFFERSON CITY, MISSOURI 65102

IF ADDITIONAL SPACE IS NEEDED, ATTACH SEPARATE SHEET(S) TO THIS FORM

MISSOURI OFFICE OF HISTORIC PRESERVATION
ARCHITECTURAL/HISTORIC INVENTORY SURVEY FORM

SC-AS-001-178

1. NO. 210
2. COUNTY
3. LOCATION OF NEGATIVES
4. PRESENT LOCAL NAME(S) OR DESIGNATION(S)
5. OTHER NAME(S)
6. SPECIFIC LEGAL LOCATION
TOWNSHIP RANGE SECTION
IF CITY OR TOWN, STREET ADDRESS
923 North Fifth Street
7. CITY OR TOWN IF RURAL, VICINITY
8. DESCRIPTION OF LOCATION
9. COORDINATES UTM
LAT
LONG
10. SITE( ) STRUCTURE( )
BUILDING( ) OBJECT( )
11. ON NATIONAL REGISTER YES( ) NO( )
12. IS IT ELIGIBLE YES( ) NO( )
13. PART OF ESTAB. DISTRICT YES( ) NO( )
14. DISTRICT POTENTIAL YES( ) NO( )
15. NAME OF ESTABLISHED DISTRICT
16. THEMATIC CATEGORY
17. DATE(S) OR PERIOD
18. STYLE OR DESIGN
Burgaloid
19. ARCHITECT OR ENGINEER
20. CONTRACTOR OR BUILDER
21. ORIGINAL USE, IF APPARENT
22. PRESENT USE
23. OWNERSHIP PUBLIC ( ) PRIVATE ( )
24. OWNER'S NAME AND ADDRESS IF KNOWN
25. OPEN TO PUBLIC YES( ) NO ( )
26. LOCAL CONTACT PERSON OR ORGANIZATION
27. OTHER SURVEY IN WHICH INCLUDED
28. NO. OF STORIES 1½
29. BASEMENT YES(X) NO ( )
30. FOUNDATION MATERIAL
31. WALL CONSTRUCTION
frame
32. ROOF TYPE & MATERIAL
side gable/asph. shingle
33. NO. OF BAYS
FRONT SIDE irreg.
34. WALL TREATMENT
wood clapboarding
35. PLAN SHAPE
36. CHANGES (EXPLAIN IN NO.42) ADDITION( ) ALTERED ( ) MOVED ( )
37. CONDITION
INTERIOR
EXTERIOR
38. PRESERVATION UNDERWAY YES( ) NO( )
39. ENDANGERED BY WHAT YES ( ) NO( )
40. VISIBLE FROM PUBLIC ROAD YES( ) NO( )
41. DISTANCE FORM AND FRONTAGE ON ROAD
42. FURTHER DESCRIPTION OF IMPORTANT FEATURES
PHOTO MUST BE PROVIDED
43. HISTORY AND SIGNIFICANCE
44. DESCRIPTION OF ENVIRONMENT AND OUTBUILDINGS
45. SOURCES OF INFORMATION
Visit to site
46. PREPARED BY
47. ORGANIZATION
48. DATE
49. REVISION DATE(S)

RETURN THIS FORM WHEN COMPLETED TO: OFFICE OF HISTORIC PRESERVATION
P.O. BOX 176
JEFFERSON CITY, MISSOURI 65102

IF ADDITIONAL SPACE IS NEEDED, ATTACH SEPARATE SHEET(S) TO THIS FORM

MISSOURI OFFICE OF HISTORIC PRESERVATION
ARCHITECTURAL/HISTORIC INVENTORY SURVEY FORM

SC-AS-001-179

1. NO. 220
2. COUNTY
3. LOCATION OF NEGATIVES
4. PRESENT LOCAL NAME(S) OR DESIGNATION(S)
5. OTHER NAME(S)
6. SPECIFIC LEGAL LOCATION TOWNSHIP ___ RANGE ___ SECTION ___ IF CITY OR TOWN, STREET ADDRESS
926 N. Fifth Street
7. CITY OR TOWN IF RURAL, VICINITY
8. DESCRIPTION OF LOCATION
9. COORDINATES UTM LAT LONG
10. SITE( ) BUILDING( ) STRUCTURE( ) OBJECT( )
11. ON NATIONAL REGISTER YES( ) NO( )
12. IS IT ELIGIBLE YES( ) NO( )
13. PART OF ESTAB. DISTRICT YES( ) NO( )
14. DISTRICT POTENTIAL YES( ) NO( )
15. NAME OF ESTABLISHED DISTRICT
16. THEMATIC CATEGORY
17. DATE(S) OR PERIOD
c. 1890
18. STYLE OR DESIGN
19. ARCHITECT OR ENGINEER
20. CONTRACTOR OR BUILDER
21. ORIGINAL USE, IF APPARENT
22. PRESENT USE
23. OWNERSHIP PUBLIC ( ) PRIVATE ( )
24. OWNER'S NAME AND ADDRESS IF KNOWN
25. OPEN TO PUBLIC YES( ) NO ( )
26. LOCAL CONTACT PERSON OR ORGANIZATION
27. OTHER SURVEY IN WHICH INCLUDED
28. NO. OF STORIES 1½
29. BASEMENT YES( ) NO( )
30. FOUNDATION MATERIAL
stone
31. WALL CONSTRUCTION
brick
32. ROOF TYPE & MATERIAL
hip/gable-asphalt
33. NO. OF BAYS FRONT 3 SIDE irreg.
34. WALL TREATMENT
brick
35. PLAN SHAPE
36. CHANGES (EXPLAIN IN NO.42) ADDITION( ) ALTERED ( ) MOVED ( )
37. CONDITION INTERIOR ___ EXTERIOR ___
38. PRESERVATION UNDERWAY YES( ) NO( )
39. ENDANGERED BY WHAT YES( ) NO( )
40. VISIBLE FROM PUBLIC ROAD YES( ) NO( )
41. DISTANCE FORM AND FRONTAGE ON ROAD

42. FURTHER DESCRIPTION OF IMPORTANT FEATURES Filigree metal cresting trims bay on south elev. Eastlake scroll work on tympana.

PHOTO MUST BE PROVIDED

43. HISTORY AND SIGNIFICANCE House was owned by J. Fossell on the 1905 County Atlas maps. R. Vinson states the house was the birhtplace of Hy.C. Vogt, Mayor of St. Charles 1951-59; 1963-71. Vogt's mother's maiden name was Fossell.

44. DESCRIPTION OF ENVIRONMENT AND OUTBUILDINGS Gabled roof brick smoke house at rear.

45. SOURCES OF INFORMATION

46. PREPARED BY
M. Stiritz

47. ORGANIZATION

48. DATE

49. REVISION DATE(S)

RETURN THIS FORM WHEN COMPLETED TO: OFFICE OF HISTORIC PRESERVATION
P.O. BOX 176
JEFFERSON CITY, MISSOURI 65102

IF ADDITIONAL SPACE IS NEEDED, ATTACH SEPARATE SHEET(S) TO THIS FORM

MISSOURI OFFICE OF HISTORIC PRESERVATION SC-AS-001-180
ARCHITECTURAL/HISTORIC INVENTORY SURVEY FORM

1. NO. 211
2. COUNTY
3. LOCATION OF NEGATIVES
4. PRESENT LOCAL NAME(S) OR DESIGNATION(S)
5. OTHER NAME(S)
6. SPECIFIC LEGAL LOCATION
TOWNSHIP ____ RANGE ____ SECTION ____
IF CITY OR TOWN, STREET ADDRESS
927 N. Fifth St.
7. CITY OR TOWN IF RURAL, VICINITY
8. DESCRIPTION OF LOCATION
9. COORDINATES UTM
LAT
LONG
10. SITE( ) STRUCTURE( )
BUILDING( ) OBJECT( )
11. ON NATIONAL REGISTER YES( ) NO( )
12. IS IT ELIGIBLE YES( ) NO( )
13. PART OF ESTAB. DISTRICT YES( ) NO( )
14. DISTRICT POTENTIAL YES( ) NO( )
15. NAME OF ESTABLISHED DISTRICT
16. THEMATIC CATEGORY
17. DATE(S) OR PERIOD
c. 1920
18. STYLE OR DESIGN
19. ARCHITECT OR ENGINEER
20. CONTRACTOR OR BUILDER
21. ORIGINAL USE, IF APPARENT
22. PRESENT USE
23. OWNERSHIP PUBLIC ( ) PRIVATE ( )
24. OWNER'S NAME AND ADDRESS IF KNOWN
25. OPEN TO PUBLIC YES( ) NO ( )
26. LOCAL CONTACT PERSON OR ORGANIZATION
27. OTHER SURVEY IN WHICH INCLUDED
28. NO.OF STORIES 1½
29. BASEMENT YES(X) NO ( )
30. FOUNDATION MATERIAL
31. WALL CONSTRUCTION
brick
32. ROOF TYPE & MATERIAL
gable
33. NO. OF BAYS
FRONT 3 SIDE
34. WALL TREATMENT
35. PLAN SHAPE
36. CHANGES (EXPLAIN IN NO.42) ADDITION( ) ALTERED ( ) MOVED ( )
37. CONDITION
INTERIOR ____
EXTERIOR ____
38. PRESERVATION UNDERWAY YES( ) NO( )
39. ENDANGERED BY WHAT YES ( ) NO( )
40. VISIBLE FROM PUBLIC ROAD YES( ) NO( )
41. DISTANCE FORM AND FRONTAGE ON ROAD
42. FURTHER DESCRIPTION OF IMPORTANT FEATURES
PHOTO MUST BE PROVIDED
43. HISTORY AND SIGNIFICANCE
44. DESCRIPTION OF ENVIRONMENT AND OUTBUILDINGS
45. SOURCES OF INFORMATION
46. PREPARED BY
Stiritz Wafer
47. ORGANIZATION
48. DATE
7/88
49. REVISION DATE(S)

RETURN THIS FORM WHEN COMPLETED TO: OFFICE OF HISTORIC PRESERVATION
P.O. BOX 176
JEFFERSON CITY, MISSOURI 65102

IF ADDITIONAL SPACE IS NEEDED, ATTACH SEPARATE SHEET(S) TO THIS FORM

527

MISSOURI OFFICE OF HISTORIC PRESERVATION
ARCHITECTURAL/HISTORIC INVENTORY SURVEY FORM

SC-AS-001-181

1. NO. 212
2. COUNTY
3. LOCATION OF NEGATIVES
4. PRESENT LOCAL NAME(S) OR DESIGNATION(S)
5. OTHER NAME(S)
6. SPECIFIC LEGAL LOCATION TOWNSHIP RANGE SECTION ____ IF CITY OR TOWN, STREET ADDRESS
1001 N. Fifth
7. CITY OR TOWN IF RURAL, VICINITY
St. Charles, MO
8. DESCRIPTION OF LOCATION
9. COORDINATES UTM
LAT
LONG
10. SITE( ) STRUCTURE( ) BUILDING( ) OBJECT( )
11. ON NATIONAL REGISTER YES( ) NO( )
12. IS IT ELIGIBLE YES( ) NO( )
13. PART OF ESTAB. DISTRICT YES( ) NO( )
14. DISTRICT POTENTIAL YES( ) NO( )
15. NAME OF ESTABLISHED DISTRICT
16. THEMATIC CATEGORY
17. DATE(S) OR PERIOD
18. STYLE OR DESIGN
19. ARCHITECT OR ENGINEER
20. CONTRACTOR OR BUILDER
21. ORIGINAL USE, IF APPARENT
22. PRESENT USE
23. OWNERSHIP PUBLIC ( ) PRIVATE ( )
24. OWNER'S NAME AND ADDRESS IF KNOWN
25. OPEN TO PUBLIC YES( ) NO ( )
26. LOCAL CONTACT PERSON OR ORGANIZATION
27. OTHER SURVEY IN WHICH INCLUDED
28. NO. OF STORIES 1½
29. BASEMENT YES( ) NO ( )
30. FOUNDATION MATERIAL
31. WALL CONSTRUCTION
32. ROOF TYPE & MATERIAL
33. NO. OF BAYS FRONT SIDE
34. WALL TREATMENT
35. PLAN SHAPE
36. CHANGES (EXPLAIN IN NO.42) ADDITION( ) ALTERED ( ) MOVED ( )
37. CONDITION INTERIOR ____ EXTERIOR ____
38. PRESERVATION UNDERWAY YES( ) NO( )
39. ENDANGERED BY WHAT YES ( ) NO( )
40. VISIBLE FROM PUBLIC ROAD YES( ) NO( )
41. DISTANCE FORM AND FRONTAGE ON ROAD
42. FURTHER DESCRIPTION OF IMPORTANT FEATURES
PHOTO MUST BE PROVIDED
43. HISTORY AND SIGNIFICANCE
44. DESCRIPTION OF ENVIRONMENT AND OUTBUILDINGS
45. SOURCES OF INFORMATION
46. PREPARED BY
M. Stiritz/D.Wafer
47. ORGANIZATION
48. DATE 6/88
49. REVISION DATE(S)

RETURN THIS FORM WHEN COMPLETED TO: OFFICE OF HISTORIC PRESERVATION
P.O. BOX 176
JEFFERSON CITY, MISSOURI 65102

IF ADDITIONAL SPACE IS NEEDED, ATTACH SEPARATE SHEET(S) TO THIS FORM

MISSOURI OFFICE OF HISTORIC PRESERVATION

SC-AS-001-182

ARCHITECTURAL/HISTORIC INVENTORY SURVEY FORM

1. NO. 213

2. COUNTY

3. LOCATION OF NEGATIVES

4. PRESENT LOCAL NAME(S) OR DESIGNATION(S)

5. OTHER NAME(S)

6. SPECIFIC LEGAL LOCATION
TOWNSHIP ____ RANGE ____ SECTION ____
IF CITY OR TOWN, STREET ADDRESS
1015 N. Fifth

7. CITY OR TOWN IF RURAL, VICINITY

8. DESCRIPTION OF LOCATION

9. COORDINATES UTM
LAT
LONG

10. SITE( ) STRUCTURE( )
BUILDING( ) OBJECT( )

11. ON NATIONAL REGISTER YES( ) NO( )

12. IS IT ELIGIBLE YES( ) NO( )

13. PART OF ESTAB. DISTRICT YES( ) NO( )

14. DISTRICT POTENTIAL YES( ) NO( )

15. NAME OF ESTABLISHED DISTRICT

16. THEMATIC CATEGORY

17. DATE(S) OR PERIOD

18. STYLE OR DESIGN

19. ARCHITECT OR ENGINEER

20. CONTRACTOR OR BUILDER

21. ORIGINAL USE, IF APPARENT

22. PRESENT USE

23. OWNERSHIP PUBLIC ( ) PRIVATE ( )

24. OWNER'S NAME AND ADDRESS IF KNOWN

25. OPEN TO PUBLIC YES( ) NO ( )

26. LOCAL CONTACT PERSON OR ORGANIZATION

27. OTHER SURVEY IN WHICH INCLUDED

28. NO.OF STORIES 1½

29. BASEMENT YES(x) NO ( )

30. FOUNDATION MATERIAL stone

31. WALL CONSTRUCTION brick

32. ROOF TYPE & MATERIAL gable

33. NO. OF BAYS FRONT 5 SIDE 1

34. WALL TREATMENT brick

35. PLAN SHAPE

36. CHANGES (EXPLAIN IN NO.42) ADDITION( ) ALTERED ( ) MOVED ( )

37. CONDITION
INTERIOR ____
EXTERIOR ____

38. PRESERVATION UNDERWAY YES( ) NO( )

39. ENDANGERED BY WHAT YES ( ) NO( )

40. VISIBLE FROM PUBLIC ROAD YES( ) NO( )

41. DISTANCE FORM AND FRONTAGE ON ROAD

42. FURTHER DESCRIPTION OF IMPORTANT FEATURES

PHOTO MUST BE PROVIDED

43. HISTORY AND SIGNIFICANCE

44. DESCRIPTION OF ENVIRONMENT AND OUTBUILDINGS

45. SOURCES OF INFORMATION

46. PREPARED BY
Wafer

47. ORGANIZATION

RETURN THIS FORM WHEN COMPLETED TO: OFFICE OF HISTORIC PRESERVATION
P.O. BOX 176
JEFFERSON CITY, MISSOURI 65102

IF ADDITIONAL SPACE IS NEEDED, ATTACH SEPARATE SHEET(S) TO THIS FORM

48. DATE 7/86

49. REVISION DATE(S)

MISSOURI OFFICE OF HISTORIC PRESERVATION

SC-AS-001-183

ARCHITECTURAL/HISTORIC INVENTORY SURVEY FORM

1. NO. 214

2. COUNTY

3. LOCATION OF NEGATIVES

4. PRESENT LOCAL NAME(S) OR DESIGNATION(S)

5. OTHER NAME(S)

6. SPECIFIC LEGAL LOCATION
TOWNSHIP ____ RANGE ____ SECTION ____
IF CITY OR TOWN, STREET ADDRESS
1023 N. Fifth

7. CITY OR TOWN IF RURAL, VICINITY

8. DESCRIPTION OF LOCATION

9. COORDINATES UTM
LAT
LONG

10. SITE( ) STRUCTURE( )
BUILDING( ) OBJECT( )

11. ON NATIONAL REGISTER YES( ) NO( )

12. IS IT ELIGIBLE YES( ) NO( )

13. PART OF ESTAB. DISTRICT YES( ) NO( )

14. DISTRICT POTENTIAL YES( ) NO( )

15. NAME OF ESTABLISHED DISTRICT

16. THEMATIC CATEGORY

17. DATE(S) OR PERIOD
c.1885

18. STYLE OR DESIGN

19. ARCHITECT OR ENGINEER

20. CONTRACTOR OR BUILDER

21. ORIGINAL USE, IF APPARENT
church

22. PRESENT USE
church

23. OWNERSHIP PUBLIC ( ) PRIVATE ( )

24. OWNER'S NAME AND ADDRESS IF KNOWN

25. OPEN TO PUBLIC YES( ) NO ( )

26. LOCAL CONTACT PERSON OR ORGANIZATION

27. OTHER SURVEY IN WHICH INCLUDED

28. NO.OF STORIES 1½

29. BASEMENT YES( ) NO (X)

30. FOUNDATION MATERIAL
stone

31. WALL CONSTRUCTION
brick

32. ROOF TYPE & MATERIAL
X-gable

33. NO. OF BAYS
FRONT SIDE

34. WALL TREATMENT

35. PLAN SHAPE

36. CHANGES (EXPLAIN IN NO.42) ADDITION( ) ALTERED ( ) MOVED ( )

37. CONDITION
INTERIOR ____
EXTERIOR ____

38. PRESERVATION UNDERWAY YES( ) NO( )

39. ENDANGERED BY WHAT YES ( ) NO( )

40. VISIBLE FROM PUBLIC ROAD YES( ) NO( )

41. DISTANCE FORM AND FRONTAGE ON ROAD

42. FURTHER DESCRIPTION OF IMPORTANT FEATURES
55

PHOTO MUST BE PROVIDED

43. HISTORY AND SIGNIFICANCE

44. DESCRIPTION OF ENVIRONMENT AND OUTBUILDINGS

45. SOURCES OF INFORMATION

46. PREPARED BY
Stiritz/Wafer

47. ORGANIZATION

48. DATE
7/88

49. REVISION DATE(S)

RETURN THIS FORM WHEN COMPLETED TO: OFFICE OF HISTORIC PRESERVATION
P.O. BOX 176
JEFFERSON CITY, MISSOURI 65102

IF ADDITIONAL SPACE IS NEEDED, ATTACH SEPARATE SHEET(S) TO THIS FORM

MISSOURI OFFICE OF HISTORIC PRESERVATION

ARCHITECTURAL/HISTORIC INVENTORY SURVEY FORM

SC-AS-001-184

1. NO. 215

2. COUNTY

3. LOCATION OF NEGATIVES

4. PRESENT LOCAL NAME(S) OR DESIGNATION(S)

5. OTHER NAME(S)

6. SPECIFIC LEGAL LOCATION
TOWNSHIP_____ RANGE_____ SECTION _____
IF CITY OR TOWN, STREET ADDRESS
1027 N. Fifth

7. CITY OR TOWN IF RURAL, VICINITY

8. DESCRIPTION OF LOCATION

9. COORDINATES UTM
LAT
LONG

10. SITE ( ) STRUCTURE ( )
BUILDING ( ) OBJECT ( )

11. ON NATIONAL REGISTER? YES ( ) NO ( )

12. IS IT ELIGIBLE? YES ( ) NO ( )

13. PART OF ESTAB. HIST. DISTRICT? YES ( ) NO ( )

14. DISTRICT POTENTIAL? YES ( ) NO ( )

15. NAME OF ESTABLISHED DISTRICT

16. THEMATIC CATEGORY

17. DATE(S) OR PERIOD
c. 1900

18. STYLE OR DESIGN

19. ARCHITECT OR ENGINEER

20. CONTRACTOR OR BUILDER

21. ORIGINAL USE, IF APPARENT

22. PRESENT USE

23. OWNERSHIP PUBLIC ( ) PRIVATE ( )

24. OWNER'S NAME AND ADDRESS IF KNOWN

25. OPEN TO PUBLIC? YES ( ) NO ( )

26. LOCAL CONTACT PERSON OR ORGANIZATION

27. OTHER SURVEYS IN WHICH INCLUDED

28. NO. OF STORIES 1½

29. BASEMENT? YES (X) NO ( )

30. FOUNDATION MATERIAL
stone

31. WALL CONSTRUCTION
brick

32. ROOF TYPE AND MATERIAL
compound

33. NO. OF BAYS
FRONT 2 SIDE

34. WALL TREATMENT

35. PLAN SHAPE

36. CHANGES (EXPLAIN IN NO. 42) ADDITION ( ) ALTERED ( ) MOVED ( )

37. CONDITION
INTERIOR_____
EXTERIOR_____

38. PRESERVATION UNDERWAY? YES ( ) NO ( )

39. ENDANGERED? BY WHAT? YES ( ) NO ( )

40. VISIBLE FROM PUBLIC ROAD? YES ( ) NO ( )

41. DISTANCE FROM AND FRONTAGE ON ROAD

42. FURTHER DESCRIPTION OF IMPORTANT FEATURES

PHOTO MUST BE PROVIDED

43. HISTORY AND SIGNIFICANCE

44. DESCRIPTION OF ENVIRONMENT AND OUTBUILDINGS

45. SOURCES OF INFORMATION

46. PREPARED BY
Stiritz / Wafer

47. ORGANIZATION

48. DATE 7/88

49. REVISION DATE(S)

1. NO. 2. COUNTY 4. PRESENT LOCAL NAME(S) OR DESIGNATION(S) 5. OTHER NAME(S) 6. TOWNSHIP RANGE SECTION

RETURN THIS FORM WHEN COMPLETED TO: OFFICE OF HISTORIC PRESERVATION
P.O. BOX 176
JEFFERSON CITY, MISSOURI 65102
PH. 314-751-4096

IF ADDITIONAL SPACE IS NEEDED, ATTACH SEPARATE SHEET(S) TO THIS FORM

MISSOURI OFFICE OF HISTORIC PRESERVATION
ARCHITECTURAL/HISTORIC INVENTORY SURVEY FORM

SC-AS-001-185

1. NO. 262
2. COUNTY
3. LOCATION OF NEGATIVES
4. PRESENT LOCAL NAME(S) OR DESIGNATION(S)
5. OTHER NAME(S)
6. SPECIFIC LEGAL LOCATION
TOWNSHIP RANGE SECTION
IF CITY OR TOWN, STREET ADDRESS
1100 N. Fifth Street
7. CITY OR TOWN IF RURAL, VICINITY
8. DESCRIPTION OF LOCATION
9. COORDINATES UTM
LAT
LONG
10. SITE( ) STRUCTURE( )
BUILDING( ) OBJECT( )
11. ON NATIONAL REGISTER YES( ) NO( )
12. IS IT ELIGIBLE YES( ) NO( )
13. PART OF ESTAB. DISTRICT YES( ) NO( )
14. DISTRICT POTENTIAL YES( ) NO( )
15. NAME OF ESTABLISHED DISTRICT
16. THEMATIC CATEGORY
17. DATE(S) OR PERIOD
18. STYLE OR DESIGN
19. ARCHITECT OR ENGINEER
20. CONTRACTOR OR BUILDER
21. ORIGINAL USE, IF APPARENT
22. PRESENT USE
23. OWNERSHIP PUBLIC ( ) PRIVATE ( )
24. OWNER'S NAME AND ADDRESS IF KNOWN
25. OPEN TO PUBLIC YES( ) NO ( )
26. LOCAL CONTACT PERSON OR ORGANIZATION
27. OTHER SURVEY IN WHICH INCLUDED
28. NO. OF STORIES 1
29. BASEMENT YES(X) NO ( )
30. FOUNDATION MATERIAL stone
31. WALL CONSTRUCTION frame
32. ROOF TYPE & MATERIAL hipped/asph. shingle
33. NO. OF BAYS FRONT irreg. SIDE 1
34. WALL TREATMENT wood clapboarding
35. PLAN SHAPE
36. CHANGES (EXPLAIN IN NO.42) ADDITION( ) ALTERED ( ) MOVED ( )
37. CONDITION INTERIOR EXTERIOR
38. PRESERVATION UNDERWAY YES( ) NO( )
39. ENDANGERED BY WHAT YES ( ) NO( )
40. VISIBLE FROM PUBLIC ROAD YES( ) NO( )
41. DISTANCE FORM AND FRONTAGE ON ROAD

42. FURTHER DESCRIPTION OF IMPORTANT FEATURES

Center chimney

PHOTO MUST BE PROVIDED

43. HISTORY AND SIGNIFICANCE

1875 - Lot (CB) part of Henry Behren's estate

44. DESCRIPTION OF ENVIRONMENT AND OUTBUILDINGS

45. SOURCES OF INFORMATION

Visit to site; 1875 Atlas

46. PREPARED BY
47. ORGANIZATION
48. DATE
49. REVISION DATE(S)

RETURN THIS FORM WHEN COMPLETED TO: OFFICE OF HISTORIC PRESERVATION
P.O. BOX 176
JEFFERSON CITY, MISSOURI 65102

IF ADDITIONAL SPACE IS NEEDED, ATTACH SEPARATE SHEET(S) TO THIS FORM

MISSOURI OFFICE OF HISTORIC PRESERVATION
ARCHITECTURAL/HISTORIC INVENTORY SURVEY FORM

SC-AS-001-200

1. NO. 263

2. COUNTY

3. LOCATION OF NEGATIVES

4. PRESENT LOCAL NAME(S) OR DESIGNATION(S)

5. OTHER NAME(S)

6. SPECIFIC LEGAL LOCATION
TOWNSHIP ____ RANGE ____ SECTION ____
IF CITY OR TOWN, STREET ADDRESS
1101 North Fifth Street

7. CITY OR TOWN IF RURAL, VICINITY

8. DESCRIPTION OF LOCATION

9. COORDINATES UTM
LAT
LONG

10. SITE( ) STRUCTURE( )
BUILDING( ) OBJECT( )

11. ON NATIONAL REGISTER YES( ) NO( )

12. IS IT ELIGIBLE YES( ) NO( )

13. PART OF ESTAB. DISTRICT YES( ) NO( )

14. DISTRICT POTENTIAL YES( ) NO( )

15. NAME OF ESTABLISHED DISTRICT

16. THEMATIC CATEGORY

17. DATE(S) OR PERIOD

18. STYLE OR DESIGN
Bungaloid

19. ARCHITECT OR ENGINEER

20. CONTRACTOR OR BUILDER

21. ORIGINAL USE, IF APPARENT

22. PRESENT USE

23. OWNERSHIP PUBLIC ( ) PRIVATE ( )

24. OWNER'S NAME AND ADDRESS IF KNOWN

25. OPEN TO PUBLIC YES( ) NO ( )

26. LOCAL CONTACT PERSON OR ORGANIZATION

27. OTHER SURVEY IN WHICH INCLUDED

28. NO. OF STORIES 1½

29. BASEMENT YES(X) NO ( )

30. FOUNDATION MATERIAL

31. WALL CONSTRUCTION
brick

32. ROOF TYPE & MATERIAL
side gable/asph. shingle

33. NO. OF BAYS
FRONT 3 SIDE 3

34. WALL TREATMENT
brick

35. PLAN SHAPE

36. CHANGES (EXPLAIN IN NO.42) ADDITION( ) ALTERED ( ) MOVED ( )

37. CONDITION
INTERIOR ____
EXTERIOR ____

38. PRESERVATION UNDERWAY YES( ) NO( )

39. ENDANGERED BY WHAT YES ( ) NO( )

40. VISIBLE FROM PUBLIC ROAD YES( ) NO( )

41. DISTANCE FORM AND FRONTAGE ON ROAD

42. FURTHER DESCRIPTION OF IMPORTANT FEATURES
Roof extends above front porch; stone porch piers; gabled dormer

PHOTO MUST BE PROVIDED

43. HISTORY AND SIGNIFICANCE

44. DESCRIPTION OF ENVIRONMENT AND OUTBUILDINGS

45. SOURCES OF INFORMATION
Visit to site; 1875 Atlas

46. PREPARED BY

47. ORGANIZATION

48. DATE

49. REVISION DATE(S)

RETURN THIS FORM WHEN COMPLETED TO: OFFICE OF HISTORIC PRESERVATION
P.O. BOX 176
JEFFERSON CITY, MISSOURI 65102

IF ADDITIONAL SPACE IS NEEDED, ATTACH SEPARATE SHEET(S) TO THIS FORM

MISSOURI OFFICE OF HISTORIC PRESERVATION
ARCHITECTURAL/HISTORIC INVENTORY SURVEY FORM

SC-AS-001-186

1. NO. 264
2. COUNTY
3. LOCATION OF NEGATIVES
4. PRESENT LOCAL NAME(S) OR DESIGNATION(S)
5. OTHER NAME(S)
6. SPECIFIC LEGAL LOCATION TOWNSHIP RANGE SECTION ____ IF CITY OR TOWN, STREET ADDRESS
   1105 North Fifth Street
7. CITY OR TOWN IF RURAL, VICINITY
8. DESCRIPTION OF LOCATION
9. COORDINATES UTM
   LAT
   LONG
10. SITE( ) STRUCTURE( )
    BUILDING( ) OBJECT( )
11. ON NATIONAL REGISTER YES( ) NO( )
12. IS IT ELIGIBLE YES( ) NO( )
13. PART OF ESTAB. DISTRICT YES( ) NO( )
14. DISTRICT POTENTIAL YES( ) NO( )
15. NAME OF ESTABLISHED DISTRICT
16. THEMATIC CATEGORY
17. DATE(S) OR PERIOD
18. STYLE OR DESIGN
19. ARCHITECT OR ENGINEER
20. CONTRACTOR OR BUILDER
21. ORIGINAL USE, IF APPARENT
22. PRESENT USE
23. OWNERSHIP PUBLIC ( ) PRIVATE ( )
24. OWNER'S NAME AND ADDRESS IF KNOWN
25. OPEN TO PUBLIC YES( ) NO ( )
26. LOCAL CONTACT PERSON OR ORGANIZATION
27. OTHER SURVEY IN WHICH INCLUDED
28. NO. OF STORIES 2
29. BASEMENT YES(X) NO ( )
30. FOUNDATION MATERIAL stone
31. WALL CONSTRUCTION brick
32. ROOF TYPE & MATERIAL hipped/tibe
33. NO. OF BAYS FRONT 2 SIDE irreg.
34. WALL TREATMENT brick
35. PLAN SHAPE
36. CHANGES (EXPLAIN IN NO.42) ADDITION( ) ALTERED ( ) MOVED ( )
37. CONDITION INTERIOR ____ EXTERIOR ____
38. PRESERVATION UNDERWAY YES( ) NO( )
39. ENDANGERED BY WHAT YES ( ) NO( )
40. VISIBLE FROM PUBLIC ROAD YES( ) NO( )
41. DISTANCE FORM AND FRONTAGE ON ROAD

42. FURTHER DESCRIPTION OF IMPORTANT FEATURES Wrap around front porch; seg. arched windows.

PHOTO MUST BE PROVIDED

43. HISTORY AND SIGNIFICANCE
    Part of McKnight's partition

44. DESCRIPTION OF ENVIRONMENT AND OUTBUILDINGS

45. SOURCES OF INFORMATION
    Visit to site; 1875 Atlas

46. PREPARED BY
47. ORGANIZATION
48. DATE
49. REVISION DATE(S)

RETURN THIS FORM WHEN COMPLETED TO: OFFICE OF HISTORIC PRESERVATION
P.O. BOX 176
JEFFERSON CITY, MISSOURI 65102

IF ADDITIONAL SPACE IS NEEDED, ATTACH SEPARATE SHEET(S) TO THIS FORM

MISSOURI OFFICE OF HISTORIC PRESERVATION
ARCHITECTURAL/HISTORIC INVENTORY SURVEY FORM

SC-AS-001-187

1. NO. 261
2. COUNTY
3. LOCATION OF NEGATIVES
4. PRESENT LOCAL NAME(S) OR DESIGNATION(S)
5. OTHER NAME(S)
6. SPECIFIC LEGAL LOCATION
TOWNSHIP RANGE SECTION
IF CITY OR TOWN, STREET ADDRESS
1110 N. Fifth Street
7. CITY OR TOWN IF RURAL, VICINITY
8. DESCRIPTION OF LOCATION
9. COORDINATES UTM
LAT
LONG
10. SITE( ) STRUCTURE( )
BUILDING( ) OBJECT( )
11. ON NATIONAL REGISTER YES( ) NO( )
12. IS IT ELIGIBLE YES( ) NO( )
13. PART OF ESTAB. DISTRICT YES( ) NO( )
14. DISTRICT POTENTIAL YES( ) NO( )
15. NAME OF ESTABLISHED DISTRICT
16. THEMATIC CATEGORY
17. DATE(S) OR PERIOD
c. 1910
18. STYLE OR DESIGN
19. ARCHITECT OR ENGINEER
20. CONTRACTOR OR BUILDER
21. ORIGINAL USE, IF APPARENT
22. PRESENT USE
23. OWNERSHIP PUBLIC ( ) PRIVATE ( )
24. OWNER'S NAME AND ADDRESS IF KNOWN
25. OPEN TO PUBLIC YES( ) NO ( )
26. LOCAL CONTACT PERSON OR ORGANIZATION
27. OTHER SURVEY IN WHICH INCLUDED
28. NO. OF STORIES 2½
29. BASEMENT YES(X) NO ( )
30. FOUNDATION MATERIAL
?
31. WALL CONSTRUCTION
hip/gable-asphalt
32. ROOF TYPE & MATERIAL
33. NO. OF BAYS
FRONT SIDE
34. WALL TREATMENT
35. PLAN SHAPE
36. CHANGES (EXPLAIN IN NO.42) ADDITION( ) ALTERED ( ) MOVED ( )
37. CONDITION
INTERIOR
EXTERIOR
38. PRESERVATION UNDERWAY YES( ) NO( )
39. ENDANGERED BY WHAT YES ( ) NO( )
40. VISIBLE FROM PUBLIC ROAD YES( ) NO( )
41. DISTANCE FORM AND FRONTAGE ON ROAD

42. FURTHER DESCRIPTION OF IMPORTANT FEATURES Gable-ends trimmed with fish scale shingles and scrollwork. Classical detailed porch.

PHOTO MUST BE PROVIDED

43. HISTORY AND SIGNIFICANCE Constructed between the 1909 and 1917 Sanborn maps.

44. DESCRIPTION OF ENVIRONMENT AND OUTBUILDINGS

45. SOURCES OF INFORMATION

46. PREPARED BY
M. Stiritz

47. ORGANIZATION

48. DATE

49. REVISION DATE(S)

RETURN THIS FORM WHEN COMPLETED TO: OFFICE OF HISTORIC PRESERVATION
P.O. BOX 176
JEFFERSON CITY, MISSOURI 65102

IF ADDITIONAL SPACE IS NEEDED, ATTACH SEPARATE SHEET(S) TO THIS FORM

TOYOTA

MISSOURI OFFICE OF HISTORIC PRESERVATION
ARCHITECTURAL/HISTORIC INVENTORY SURVEY FORM

SC-AS-001-188

1. NO. 265
2. COUNTY
3. LOCATION OF NEGATIVES
4. PRESENT LOCAL NAME(S) OR DESIGNATION(S)
5. OTHER NAME(S)
6. SPECIFIC LEGAL LOCATION TOWNSHIP RANGE SECTION ____ IF CITY OR TOWN, STREET ADDRESS
   1123 N. Fifth Street
7. CITY OR TOWN IF RURAL, VICINITY
8. DESCRIPTION OF LOCATION
9. COORDINATES UTM
   LAT
   LONG
10. SITE( ) STRUCTURE( )
    BUILDING( ) OBJECT( )
11. ON NATIONAL REGISTER YES( ) NO( )
12. IS IT ELIGIBLE YES( ) NO( )
13. PART OF ESTAB. DISTRICT YES( ) NO( )
14. DISTRICT POTENTIAL YES( ) NO( )
15. NAME OF ESTABLISHED DISTRICT
16. THEMATIC CATEGORY
17. DATE(S) OR PERIOD
18. STYLE OR DESIGN
    Burgaloid
19. ARCHITECT OR ENGINEER
20. CONTRACTOR OR BUILDER
21. ORIGINAL USE, IF APPARENT
22. PRESENT USE
23. OWNERSHIP PUBLIC ( ) PRIVATE ( )
24. OWNER'S NAME AND ADDRESS IF KNOWN
25. OPEN TO PUBLIC YES( ) NO ( )
26. LOCAL CONTACT PERSON OR ORGANIZATION
27. OTHER SURVEY IN WHICH INCLUDED
28. NO. OF STORIES 1½
29. BASEMENT YES(X) NO ( )
30. FOUNDATION MATERIAL
    conc. block
31. WALL CONSTRUCTION
    frame
32. ROOF TYPE & MATERIAL
    side gable/asph. shingle
33. NO. OF BAYS FRONT 3 SIDE 3
34. WALL TREATMENT
    wood clapboarding
35. PLAN SHAPE
36. CHANGES (EXPLAIN IN NO.42) ADDITION( ) ALTERED ( ) MOVED ( )
37. CONDITION INTERIOR ____ EXTERIOR ____
38. PRESERVATION UNDERWAY YES( ) NO( )
39. ENDANGERED BY WHAT YES ( ) NO( )
40. VISIBLE FROM PUBLIC ROAD YES( ) NO( )
41. DISTANCE FORM AND FRONTAGE ON ROAD
42. FURTHER DESCRIPTION OF IMPORTANT FEATURES Multi-light upper sashes; gabled dormer with exposed rafters.

PHOTO MUST BE PROVIDED

43. HISTORY AND SIGNIFICANCE

    Part of McKnight's partition

44. DESCRIPTION OF ENVIRONMENT AND OUTBUILDINGS

45. SOURCES OF INFORMATION

    Visit to site; 1875 Atlas

46. PREPARED BY
47. ORGANIZATION
48. DATE
49. REVISION DATE(S)

RETURN THIS FORM WHEN COMPLETED TO: OFFICE OF HISTORIC PRESERVATION
P.O. BOX 176
JEFFERSON CITY, MISSOURI 65102

IF ADDITIONAL SPACE IS NEEDED, ATTACH SEPARATE SHEET(S) TO THIS FORM

MISSOURI OFFICE OF HISTORIC PRESERVATION
ARCHITECTURAL/HISTORIC INVENTORY SURVEY FORM

SC-AS-001-189

1. NO. 260
2. COUNTY
3. LOCATION OF NEGATIVES
4. PRESENT LOCAL NAME(S) OR DESIGNATION(S)
5. OTHER NAME(S)
6. SPECIFIC LEGAL LOCATION
TOWNSHIP ___ RANGE ___ SECTION ___
IF CITY OR TOWN, STREET ADDRESS
1124 North Fifth Street
7. CITY OR TOWN IF RURAL, VICINITY
8. DESCRIPTION OF LOCATION
9. COORDINATES UTM
LAT
LONG
10. SITE( ) STRUCTURE( )
BUILDING( ) OBJECT( )
11. ON NATIONAL REGISTER YES( ) NO( )
12. IS IT ELIGIBLE YES( ) NO( )
13. PART OF ESTAB. DISTRICT YES( ) NO( )
14. DISTRICT POTENTIAL YES( ) NO( )
15. NAME OF ESTABLISHED DISTRICT
16. THEMATIC CATEGORY
17. DATE(S) OR PERIOD
c. 1910
18. STYLE OR DESIGN
19. ARCHITECT OR ENGINEER
20. CONTRACTOR OR BUILDER
21. ORIGINAL USE, IF APPARENT
22. PRESENT USE
23. OWNERSHIP PUBLIC ( ) PRIVATE ( )
24. OWNER'S NAME AND ADDRESS IF KNOWN
25. OPEN TO PUBLIC YES( ) NO ( )
26. LOCAL CONTACT PERSON OR ORGANIZATION
27. OTHER SURVEY IN WHICH INCLUDED
28. NO. OF STORIES
29. BASEMENT YES(X) NO ( )
30. FOUNDATION MATERIAL
concrete
31. WALL CONSTRUCTION
frame
32. ROOF TYPE & MATERIAL
hipped/asphalt
33. NO. OF BAYS
FRONT 3 SIDE irreg.
34. WALL TREATMENT
35. PLAN SHAPE
36. CHANGES (EXPLAIN IN NO.42) ADDITION( ) ALTERED ( ) MOVED ( )
37. CONDITION
INTERIOR
EXTERIOR
38. PRESERVATION UNDERWAY YES( ) NO( )
39. ENDANGERED BY WHAT YES ( ) NO( )
40. VISIBLE FROM PUBLIC ROAD YES( ) NO( )
41. DISTANCE FORM AND FRONTAGE ON ROAD

42. FURTHER DESCRIPTION OF IMPORTANT FEATURES Overhaning eaves with brackets. Multi-paned upper sash over single pane. Dormers on side elevations.

PHOTO MUST BE PROVIDED

43. HISTORY AND SIGNIFICANCE Constructed between the 1909 & 1917 Sanborn maps.

44. DESCRIPTION OF ENVIRONMENT AND OUTBUILDINGS

45. SOURCES OF INFORMATION

46. PREPARED BY
M. Stiritz
47. ORGANIZATION

RETURN THIS FORM WHEN COMPLETED TO: OFFICE OF HISTORIC PRESERVATION
P.O. BOX 176
JEFFERSON CITY, MISSOURI 65102

IF ADDITIONAL SPACE IS NEEDED, ATTACH SEPARATE SHEET(S) TO THIS FORM

48. DATE
49. REVISION DATE(S)

MISSOURI OFFICE OF HISTORIC PRESERVATION
ARCHITECTURAL/HISTORIC INVENTORY SURVEY FORM

SC-AS-001-190

1. NO. 266

2. COUNTY

3. LOCATION OF NEGATIVES

4. PRESENT LOCAL NAME(S) OR DESIGNATION(S)

5. OTHER NAME(S)

6. SPECIFIC LEGAL LOCATION
TOWNSHIP RANGE SECTION
IF CITY OR TOWN, STREET ADDRESS
1125 N. Fifth Street

7. CITY OR TOWN IF RURAL, VICINITY

8. DESCRIPTION OF LOCATION

9. COORDINATES UTM
LAT
LONG

10. SITE( ) STRUCTURE( )
BUILDING( ) OBJECT( )

11. ON NATIONAL REGISTER YES( ) NO( )

12. IS IT ELIGIBLE YES( ) NO( )

13. PART OF ESTAB. DISTRICT YES( ) NO( )

14. DISTRICT POTENTIAL YES( ) NO( )

15. NAME OF ESTABLISHED DISTRICT

16. THEMATIC CATEGORY

17. DATE(S) OR PERIOD

18. STYLE OR DESIGN
Bungaloid

19. ARCHITECT OR ENGINEER

20. CONTRACTOR OR BUILDER

21. ORIGINAL USE, IF APPARENT

22. PRESENT USE

23. OWNERSHIP PUBLIC ( ) PRIVATE ( )

24. OWNER'S NAME AND ADDRESS IF KNOWN

25. OPEN TO PUBLIC YES( ) NO ( )

26. LOCAL CONTACT PERSON OR ORGANIZATION

27. OTHER SURVEY IN WHICH INCLUDED

28. NO. OF STORIES 1½

29. BASEMENT YES(X) NO ( )

30. FOUNDATION MATERIAL
conc block

31. WALL CONSTRUCTION
frame

32. ROOF TYPE & MATERIAL
side gable/asph. shingle

33. NO. OF BAYS
FRONT 3 SIDE 3

34. WALL TREATMENT
wood clapboarding

35. PLAN SHAPE

36. CHANGES (EXPLAIN IN NO.42) ADDITION( ) ALTERED ( ) MOVED ( )

37. CONDITION
INTERIOR
EXTERIOR

38. PRESERVATION UNDERWAY YES( ) NO( )

39. ENDANGERED BY WHAT YES ( ) NO( )

40. VISIBLE FROM PUBLIC ROAD YES( ) NO( )

41. DISTANCE FORM AND FRONTAGE ON ROAD

42. FURTHER DESCRIPTION OF IMPORTANT FEATURES Twin to 1123 N. Fifth

PHOTO MUST BE PROVIDED

43. HISTORY AND SIGNIFICANCE
part of McKnight's partition

44. DESCRIPTION OF ENVIRONMENT AND OUTBUILDINGS

45. SOURCES OF INFORMATION
Visit to site; 1875 Atlas

46. PREPARED BY

47. ORGANIZATION

48. DATE

49. REVISION DATE(S)

RETURN THIS FORM WHEN COMPLETED TO: OFFICE OF HISTORIC PRESERVATION
P.O. BOX 176
JEFFERSON CITY, MISSOURI 65102

IF ADDITIONAL SPACE IS NEEDED, ATTACH SEPARATE SHEET(S) TO THIS FORM

MISSOURI OFFICE OF HISTORIC PRESERVATION
ARCHITECTURAL/HISTORIC INVENTORY SURVEY FORM

SC-AS-001-191

1. NO. 275
2. COUNTY
3. LOCATION OF NEGATIVES
4. PRESENT LOCAL NAME(S) OR DESIGNATION(S)
5. OTHER NAME(S)
6. SPECIFIC LEGAL LOCATION TOWNSHIP ___ RANGE ___ SECTION ___ IF CITY OR TOWN, STREET ADDRESS
   1200 North Fifth Street
7. CITY OR TOWN IF RURAL, VICINITY
8. DESCRIPTION OF LOCATION
9. COORDINATES UTM
   LAT
   LONG
10. SITE( ) BUILDING( ) STRUCTURE( ) OBJECT( )
11. ON NATIONAL REGISTER YES( ) NO( )
12. IS IT ELIGIBLE YES( ) NO( )
13. PART OF ESTAB. DISTRICT YES( ) NO( )
14. DISTRICT POTENTIAL YES( ) NO( )
15. NAME OF ESTABLISHED DISTRICT
16. THEMATIC CATEGORY
17. DATE(S) OR PERIOD
    after 1869
18. STYLE OR DESIGN
    Q.A.
19. ARCHITECT OR ENGINEER
20. CONTRACTOR OR BUILDER
21. ORIGINAL USE, IF APPARENT
22. PRESENT USE
23. OWNERSHIP PUBLIC ( ) PRIVATE ( )
24. OWNER'S NAME AND ADDRESS IF KNOWN
25. OPEN TO PUBLIC YES( ) NO ( )
26. LOCAL CONTACT PERSON OR ORGANIZATION
27. OTHER SURVEY IN WHICH INCLUDED
28. NO.OF STORIES 1½
29. BASEMENT YES(X) NO ( )
30. FOUNDATION MATERIAL
    stone
31. WALL CONSTRUCTION
    brick
32. ROOF TYPE & MATERIAL
    gable/hipp; asphalt sheath
33. NO. OF BAYS irreg.
    FRONT SIDE
34. WALL TREATMENT
35. PLAN SHAPE
36. CHANGES (EXPLAIN IN NO.42) ADDITION( ) ALTERED ( ) MOVED ( )
37. CONDITION
    INTERIOR
    EXTERIOR
38. PRESERVATION UNDERWAY YES( ) NO( )
39. ENDANGERED BY WHAT YES ( ) NO( )
40. VISIBLE FROM PUBLIC ROAD YES( ) NO( )
41. DISTANCE FORM AND FRONTAGE ON ROAD

42. FURTHER DESCRIPTION OF IMPORTANT FEATURES Filigree iron cresting on one-story facade bay; Eastlake spindle work porch trim. Center chimney.

PHOTO MUST BE PROVIDED

43. HISTORY AND SIGNIFICANCE Owned by C. Dahlmeyer 1905.

44. DESCRIPTION OF ENVIRONMENT AND OUTBUILDINGS

45. SOURCES OF INFORMATION Visit to site; 1905 city plat; 1869 Bird's Eye View

46. PREPARED BY
    Stiritz/Wafer
47. ORGANIZATION

RETURN THIS FORM WHEN COMPLETED TO: OFFICE OF HISTORIC PRESERVATION
P.O. BOX 176
JEFFERSON CITY, MISSOURI 65102

IF ADDITIONAL SPACE IS NEEDED, ATTACH SEPARATE SHEET(S) TO THIS FORM

48. DATE 1/88
49. REVISION DATE(S)

BAYARD

MISSOURI OFFICE OF HISTORIC PRESERVATION
ARCHITECTURAL/HISTORIC INVENTORY SURVEY FORM

SC-AS-001-192

1. NO. 267
2. COUNTY
3. LOCATION OF NEGATIVES
4. PRESENT LOCAL NAME(S) OR DESIGNATION(S)
5. OTHER NAME(S)
6. SPECIFIC LEGAL LOCATION
TOWNSHIP ___ RANGE ___ SECTION ___
IF CITY OR TOWN, STREET ADDRESS
1201 North Fifth Street
7. CITY OR TOWN IF RURAL, VICINITY
8. DESCRIPTION OF LOCATION
9. COORDINATES UTM
LAT
LONG
10. SITE( ) BUILDING( ) STRUCTURE( ) OBJECT( )
11. ON NATIONAL REGISTER YES( ) NO( )
12. IS IT ELIGIBLE YES( ) NO( )
13. PART OF ESTAB. DISTRICT YES( ) NO( )
14. DISTRICT POTENTIAL YES( ) NO( )
15. NAME OF ESTABLISHED DISTRICT
16. THEMATIC CATEGORY
17. DATE(S) OR PERIOD
c. 1875-after 1869
18. STYLE OR DESIGN
Greek Revival/Ital
19. ARCHITECT OR ENGINEER
20. CONTRACTOR OR BUILDER
21. ORIGINAL USE, IF APPARENT
22. PRESENT USE
23. OWNERSHIP PUBLIC ( ) PRIVATE ( )
24. OWNER'S NAME AND ADDRESS IF KNOWN
25. OPEN TO PUBLIC YES( ) NO ( )
26. LOCAL CONTACT PERSON OR ORGANIZATION
27. OTHER SURVEY IN WHICH INCLUDED
28. NO. OF STORIES 1
29. BASEMENT YES(X) NO ( )
30. FOUNDATION MATERIAL
stone
31. WALL CONSTRUCTION
brick
32. ROOF TYPE & MATERIAL
side gable;front gable asph.shingle
33. NO. OF BAYS FRONT 4 SIDE irreg.
34. WALL TREATMENT
p&d brick
35. PLAN SHAPE
36. CHANGES (EXPLAIN IN NO.42) ADDITION( ) ALTERED ( ) MOVED ( )
37. CONDITION
INTERIOR
EXTERIOR
38. PRESERVATION UNDERWAY YES( ) NO( )
39. ENDANGERED BY WHAT YES ( ) NO( )
40. VISIBLE FROM PUBLIC ROAD YES( ) NO( )
41. DISTANCE FORM AND FRONTAGE ON ROAD

42. FURTHER DESCRIPTION OF IMPORTANT FEATURES
Seg. arched windows; Greek Revival Door.

PHOTO MUST BE PROVIDED

43. HISTORY AND SIGNIFICANCE 1875 - part of McKnight's partition; owned by F. Melkersman in 1875.

44. DESCRIPTION OF ENVIRONMENT AND OUTBUILDINGS

45. SOURCES OF INFORMATION
Visit to site; 1875 Atlas; 1869 Bird's Eye View

46. PREPARED BY
47. ORGANIZATION
48. DATE
49. REVISION DATE(S)

RETURN THIS FORM WHEN COMPLETED TO: OFFICE OF HISTORIC PRESERVATION
P.O. BOX 176
JEFFERSON CITY, MISSOURI 65102

IF ADDITIONAL SPACE IS NEEDED, ATTACH SEPARATE SHEET(S) TO THIS FORM

MISSOURI OFFICE OF HISTORIC PRESERVATION
ARCHITECTURAL/HISTORIC INVENTORY SURVEY FORM

SC-AS-001-193

1. NO. 274
2. COUNTY
3. LOCATION OF NEGATIVES
4. PRESENT LOCAL NAME(S) OR DESIGNATION(S)
5. OTHER NAME(S)
6. SPECIFIC LEGAL LOCATION
TOWNSHIP RANGE SECTION
IF CITY OR TOWN, STREET ADDRESS
1216 N. Fifth Street
7. CITY OR TOWN IF RURAL, VICINITY
8. DESCRIPTION OF LOCATION
9. COORDINATES UTM
LAT
LONG
10. SITE( ) STRUCTURE( )
BUILDING( ) OBJECT( )
11. ON NATIONAL REGISTER YES( ) NO( )
12. IS IT ELIGIBLE YES( ) NO( )
13. PART OF ESTAB. DISTRICT YES( ) NO( )
14. DISTRICT POTENTIAL YES( ) NO( )
15. NAME OF ESTABLISHED DISTRICT
16. THEMATIC CATEGORY
17. DATE(S) OR PERIOD
18. STYLE OR DESIGN
19. ARCHITECT OR ENGINEER
20. CONTRACTOR OR BUILDER
21. ORIGINAL USE, IF APPARENT
22. PRESENT USE
23. OWNERSHIP PUBLIC ( ) PRIVATE ( )
24. OWNER'S NAME AND ADDRESS IF KNOWN
25. OPEN TO PUBLIC YES( ) NO ( )
26. LOCAL CONTACT PERSON OR ORGANIZATION
27. OTHER SURVEY IN WHICH INCLUDED
28. NO.OF STORIES 1+mansard
29. BASEMENT YES(X) NO ( )
30. FOUNDATION MATERIAL stone
31. WALL CONSTRUCTION brick
32. ROOF TYPE & MATERIAL mansard/asph. shingle
33. NO. OF BAYS FRONT irreg SIDE irreg.
34. WALL TREATMENT brick
35. PLAN SHAPE
36. CHANGES (EXPLAIN IN NO.42) ADDITION( ) ALTERED ( ) MOVED ( )
37. CONDITION INTERIOR EXTERIOR
38. PRESERVATION UNDERWAY YES( ) NO( )
39. ENDANGERED BY WHAT YES ( ) NO( )
40. VISIBLE FROM PUBLIC ROAD YES( ) NO( )
41. DISTANCE FORM AND FRONTAGE ON ROAD

42. FURTHER DESCRIPTION OF IMPORTANT FEATURES Three bay front original side addition, seg. arched 2/2 windows

PHOTO MUST BE PROVIDED

43. HISTORY AND SIGNIFICANCE . owned by H. Dahl Meyer in 1875.

44. DESCRIPTION OF ENVIRONMENT AND OUTBUILDINGS

45. SOURCES OF INFORMATION
Visit to site; 1875 Atlas;

46. PREPARED BY
47. ORGANIZATION
48. DATE
49. REVISION DATE(S)

RETURN THIS FORM WHEN COMPLETED TO: OFFICE OF HISTORIC PRESERVATION
P.O. BOX 176
JEFFERSON CITY, MISSOURI 65102

IF ADDITIONAL SPACE IS NEEDED, ATTACH SEPARATE SHEET(S) TO THIS FORM

MISSOURI OFFICE OF HISTORIC PRESERVATION
ARCHITECTURAL/HISTORIC INVENTORY SURVEY FORM

SC-AS-001-194

. NO. 273

2. COUNTY

3. LOCATION OF NEGATIVES

4. PRESENT LOCAL NAME(S) OR DESIGNATION(S)

5. OTHER NAME(S)

6. SPECIFIC LEGAL LOCATION
TOWNSHIP RANGE SECTION
IF CITY OR TOWN, STREET ADDRESS
1222 North Fifth Street

7. CITY OR TOWN IF RURAL, VICINITY

8. DESCRIPTION OF LOCATION

9. COORDINATES UTM
LAT
LONG

10. SITE( ) STRUCTURE( )
BUILDING( ) OBJECT( )

11. ON NATIONAL REGISTER YES( ) NO( )

12. IS IT ELIGIBLE YES( ) NO( )

13. PART OF ESTAB. DISTRICT YES( ) NO( )

14. DISTRICT POTENTIAL YES( ) NO( )

15. NAME OF ESTABLISHED DISTRICT

16. THEMATIC CATEGORY

17. DATE(S) OR PERIOD
c. 1895

18. STYLE OR DESIGN

19. ARCHITECT OR ENGINEER

20. CONTRACTOR OR BUILDER

21. ORIGINAL USE, IF APPARENT
residence

22. PRESENT USE
residence

23. OWNERSHIP PUBLIC ( ) PRIVATE ( )

24. OWNER'S NAME AND ADDRESS IF KNOWN

25. OPEN TO PUBLIC YES( ) NO ( )

26. LOCAL CONTACT PERSON OR ORGANIZATION

27. OTHER SURVEY IN WHICH INCLUDED

28. NO. OF STORIES 1½

29. BASEMENT YES(X) NO ( )

30. FOUNDATION MATERIAL
stone

31. WALL CONSTRUCTION
brick

32. ROOF TYPE & MATERIAL
mansard/flat

33. NO. OF BAYS
FRONT 3 SIDE

34. WALL TREATMENT

35. PLAN SHAPE

36. CHANGES (EXPLAIN IN NO.42) ADDITION( ) ALTERED ( ) MOVED ( )

37. CONDITION
INTERIOR
EXTERIOR

38. PRESERVATION UNDERWAY YES( ) NO( )

39. ENDANGERED BY WHAT YES ( ) NO( )

40. VISIBLE FROM PUBLIC ROAD YES( ) NO( )

41. DISTANCE FORM AND FRONTAGE ON ROAD

42. FURTHER DESCRIPTION OF IMPORTANT FEATURES

PHOTO MUST BE PROVIDED

43. HISTORY AND SIGNIFICANCE

House was owned by Hadall on the 1905 plat map.

44. DESCRIPTION OF ENVIRONMENT AND OUTBUILDINGS

45. SOURCES OF INFORMATION

46. PREPARED BY

47. ORGANIZATION

48. DATE

49. REVISION DATE(S)

RETURN THIS FORM WHEN COMPLETED TO: OFFICE OF HISTORIC PRESERVATION
P.O. BOX 176
JEFFERSON CITY, MISSOURI 65102

IF ADDITIONAL SPACE IS NEEDED, ATTACH SEPARATE SHEET(S) TO THIS FORM

MISSOURI OFFICE OF HISTORIC PRESERVATION
ARCHITECTURAL/HISTORIC INVENTORY SURVEY FORM

SC-AS-001-195

1. NO. 268
2. COUNTY
3. LOCATION OF NEGATIVES
4. PRESENT LOCAL NAME(S) OR DESIGNATION(S)
5. OTHER NAME(S)
6. SPECIFIC LEGAL LOCATION
TOWNSHIP RANGE SECTION
IF CITY OR TOWN, STREET ADDRESS
1223 N. Fifth Street
7. CITY OR TOWN IF RURAL, VICINITY
8. DESCRIPTION OF LOCATION
9. COORDINATES UTM
LAT
LONG
10. SITE( ) STRUCTURE( )
BUILDING( ) OBJECT( )
11. ON NATIONAL REGISTER YES( ) NO( )
12. IS IT ELIGIBLE YES( ) NO( )
13. PART OF ESTAB. DISTRICT YES( ) NO( )
14. DISTRICT POTENTIAL YES( ) NO( )
15. NAME OF ESTABLISHED DISTRICT
16. THEMATIC CATEGORY
17. DATE(S) OR PERIOD
18. STYLE OR DESIGN
19. ARCHITECT OR ENGINEER
20. CONTRACTOR OR BUILDER
21. ORIGINAL USE, IF APPARENT
22. PRESENT USE
23. OWNERSHIP PUBLIC ( ) PRIVATE ( )
24. OWNER'S NAME AND ADDRESS IF KNOWN
25. OPEN TO PUBLIC YES( ) NO ( )
26. LOCAL CONTACT PERSON OR ORGANIZATION
27. OTHER SURVEY IN WHICH INCLUDED
28. NO. OF STORIES 1
29. BASEMENT YES( ) NO( ) unknown.
30. FOUNDATION MATERIAL
31. WALL CONSTRUCTION frame
32. ROOF TYPE & MATERIAL side gable/asph. shingle
33. NO. OF BAYS FRONT 3 SIDE
34. WALL TREATMENT frame
35. PLAN SHAPE
36. CHANGES (EXPLAIN IN NO.42) ADDITION( ) ALTERED ( ) MOVED ( )
37. CONDITION INTERIOR EXTERIOR
38. PRESERVATION UNDERWAY YES( ) NO( )
39. ENDANGERED BY WHAT YES ( ) NO( )
40. VISIBLE FROM PUBLIC ROAD YES( ) NO( )
41. DISTANCE FORM AND FRONTAGE ON ROAD
42. FURTHER DESCRIPTION OF IMPORTANT FEATURES
PHOTO MUST BE PROVIDED
43. HISTORY AND SIGNIFICANCE
Part of McKnight's partition; owned by C.J. Atkins in 1875.
44. DESCRIPTION OF ENVIRONMENT AND OUTBUILDINGS
45. SOURCES OF INFORMATION
Visit to site; 1875 Atlas
46. PREPARED BY
47. ORGANIZATION
48. DATE
49. REVISION DATE(S)

RETURN THIS FORM WHEN COMPLETED TO: OFFICE OF HISTORIC PRESERVATION
P.O. BOX 176
JEFFERSON CITY, MISSOURI 65102

IF ADDITIONAL SPACE IS NEEDED, ATTACH SEPARATE SHEET(S) TO THIS FORM

MISSOURI OFFICE OF HISTORIC PRESERVATION
ARCHITECTURAL/HISTORIC INVENTORY SURVEY FORM

SE-AS-001-196

1. NO. 272
2. COUNTY
3. LOCATION OF NEGATIVES
4. PRESENT LOCAL NAME(S) OR DESIGNATION(S)
5. OTHER NAME(S)
6. SPECIFIC LEGAL LOCATION
TOWNSHIP RANGE SECTION
IF CITY OR TOWN, STREET ADDRESS
1228 North Fifth Street
7. CITY OR TOWN IF RURAL, VICINITY
8. DESCRIPTION OF LOCATION
9. COORDINATES UTM
LAT
LONG
10. SITE( ) STRUCTURE( )
BUILDING( ) OBJECT( )
11. ON NATIONAL REGISTER YES( ) NO( )
12. IS IT ELIGIBLE YES( ) NO( )
13. PART OF ESTAB. DISTRICT YES( ) NO( )
14. DISTRICT POTENTIAL YES( ) NO( )
15. NAME OF ESTABLISHED DISTRICT
16. THEMATIC CATEGORY
17. DATE(S) OR PERIOD
c. 1890
18. STYLE OR DESIGN
19. ARCHITECT OR ENGINEER
20. CONTRACTOR OR BUILDER
21. ORIGINAL USE, IF APPARENT
residence
22. PRESENT USE
residence
23. OWNERSHIP PUBLIC ( ) PRIVATE ( )
24. OWNER'S NAME AND ADDRESS IF KNOWN
25. OPEN TO PUBLIC YES( ) NO ( )
26. LOCAL CONTACT PERSON OR ORGANIZATION
27. OTHER SURVEY IN WHICH INCLUDED
28. NO. OF STORIES 1½
29. BASEMENT YES(X) NO ( )
30. FOUNDATION MATERIAL
stone
31. WALL CONSTRUCTION
brick
32. ROOF TYPE & MATERIAL
gable/asphalt
33. NO. OF BAYS
FRONT 3 SIDE
34. WALL TREATMENT
35. PLAN SHAPE
36. CHANGES (EXPLAIN IN NO.42) ADDITION( ) ALTERED ( ) MOVED ( )
37. CONDITION
INTERIOR
EXTERIOR
38. PRESERVATION UNDERWAY YES( ) NO( )
39. ENDANGERED BY WHAT YES ( ) NO( )
40. VISIBLE FROM PUBLIC ROAD YES( ) NO( )
41. DISTANCE FORM AND FRONTAGE ON ROAD
42. FURTHER DESCRIPTION OF IMPORTANT FEATURES
PHOTO MUST BE PROVIDED
43. HISTORY AND SIGNIFICANCE
House was owned by F. Wessler on the 1905 plat.
44. DESCRIPTION OF ENVIRONMENT AND OUTBUILDINGS
45. SOURCES OF INFORMATION
46. PREPARED BY
47. ORGANIZATION
48. DATE
49. REVISION DATE(S)

RETURN THIS FORM WHEN COMPLETED TO: OFFICE OF HISTORIC PRESERVATION
P.O. BOX 176
JEFFERSON CITY, MISSOURI 65102
IF ADDITIONAL SPACE IS NEEDED, ATTACH SEPARATE SHEET(S) TO THIS FORM

DO NOT
ENTER

MISSOURI OFFICE OF HISTORIC PRESERVATION
ARCHITECTURAL/HISTORIC INVENTORY SURVEY FORM

SC-AS-001-197

1. NO. 269
2. COUNTY
3. LOCATION OF NEGATIVES
4. PRESENT LOCAL NAME(S) OR DESIGNATION(S)
5. OTHER NAME(S)
6. SPECIFIC LEGAL LOCATION
TOWNSHIP ___ RANGE ___ SECTION ___
IF CITY OR TOWN, STREET ADDRESS
1309 N. Fifth Street
7. CITY OR TOWN IF RURAL, VICINITY
8. DESCRIPTION OF LOCATION
9. COORDINATES UTM
LAT
LONG
10. SITE( ) STRUCTURE( )
BUILDING( ) OBJECT( )
11. ON NATIONAL REGISTER YES( ) NO( )
12. IS IT ELIGIBLE YES( ) NO( )
13. PART OF ESTAB. DISTRICT YES( ) NO( )
14. DISTRICT POTENTIAL YES( ) NO( )
15. NAME OF ESTABLISHED DISTRICT
16. THEMATIC CATEGORY
17. DATE(S) OR PERIOD
18. STYLE OR DESIGN
19. ARCHITECT OR ENGINEER
20. CONTRACTOR OR BUILDER
21. ORIGINAL USE, IF APPARENT
22. PRESENT USE
23. OWNERSHIP PUBLIC ( ) PRIVATE ( )
24. OWNER'S NAME AND ADDRESS IF KNOWN
25. OPEN TO PUBLIC YES( ) NO ( )
26. LOCAL CONTACT PERSON OR ORGANIZATION
27. OTHER SURVEY IN WHICH INCLUDED
28. NO. OF STORIES 2
29. BASEMENT YES( ) NO (X)
30. FOUNDATION MATERIAL
stone
31. WALL CONSTRUCTION
brick
32. ROOF TYPE & MATERIAL
hipped/gabled/tile
33. NO. OF BAYS
FRONT 2 SIDE
34. WALL TREATMENT
brick
35. PLAN SHAPE
36. CHANGES (EXPLAIN IN NO.42) ADDITION( ) ALTERED ( ) MOVED ( )
37. CONDITION
INTERIOR ___
EXTERIOR ___
38. PRESERVATION UNDERWAY YES( ) NO( )
39. ENDANGERED BY WHAT YES ( ) NO( )
40. VISIBLE FROM PUBLIC ROAD YES( ) NO( )
41. DISTANCE FORM AND FRONTAGE ON ROAD

42. FURTHER DESCRIPTION OF IMPORTANT FEATURES
Bi-planar facade.

PHOTO MUST BE PROVIDED

43. HISTORY AND SIGNIFICANCE
part of John Boyce's estate in 1875.

44. DESCRIPTION OF ENVIRONMENT AND OUTBUILDINGS

45. SOURCES OF INFORMATION
Visit to site; 1875 Atlas

46. PREPARED BY
47. ORGANIZATION
48. DATE
49. REVISION DATE(S)

RETURN THIS FORM WHEN COMPLETED TO: OFFICE OF HISTORIC PRESERVATION
P.O. BOX 176
JEFFERSON CITY, MISSOURI 65102

IF ADDITIONAL SPACE IS NEEDED, ATTACH SEPARATE SHEET(S) TO THIS FORM

1300

MISSOURI OFFICE OF HISTORIC PRESERVATION
ARCHITECTURAL/HISTORIC INVENTORY SURVEY FORM

SC-15-001-198

1. NO. 271
2. COUNTY
3. LOCATION OF NEGATIVES
4. PRESENT LOCAL NAME(S) OR DESIGNATION(S)
5. OTHER NAME(S)
6. SPECIFIC LEGAL LOCATION TOWNSHIP ____ RANGE ____ SECTION ____ IF CITY OR TOWN, STREET ADDRESS
   1316-18 North Fifth Street
7. CITY OR TOWN IF RURAL, VICINITY
8. DESCRIPTION OF LOCATION
9. COORDINATES UTM
   LAT
   LONG
10. SITE( ) STRUCTURE( ) BUILDING( ) OBJECT( )
11. ON NATIONAL REGISTER YES( ) NO( )
12. IS IT ELIGIBLE YES( ) NO( )
13. PART OF ESTAB. DISTRICT YES( ) NO( )
14. DISTRICT POTENTIAL YES( ) NO( )
15. NAME OF ESTABLISHED DISTRICT
16. THEMATIC CATEGORY
17. DATE(S) OR PERIOD
    c. 1880
18. STYLE OR DESIGN
19. ARCHITECT OR ENGINEER
20. CONTRACTOR OR BUILDER
21. ORIGINAL USE, IF APPARENT
22. PRESENT USE
23. OWNERSHIP PUBLIC ( ) PRIVATE ( )
24. OWNER'S NAME AND ADDRESS IF KNOWN
25. OPEN TO PUBLIC YES( ) NO ( )
26. LOCAL CONTACT PERSON OR ORGANIZATION
27. OTHER SURVEY IN WHICH INCLUDED
28. NO. OF STORIES 1½
29. BASEMENT YES(X) NO ( )
30. FOUNDATION MATERIAL
    stone
31. WALL CONSTRUCTION
    brick
32. ROOF TYPE & MATERIAL
    gable/asphalt
33. NO. OF BAYS FRONT 4 SIDE
34. WALL TREATMENT
    painted
35. PLAN SHAPE
36. CHANGES (EXPLAIN IN NO.42) ADDITION( ) ALTERED ( ) MOVED ( )
37. CONDITION INTERIOR ____ EXTERIOR ____
38. PRESERVATION UNDERWAY YES( ) NO( )
39. ENDANGERED BY WHAT YES ( ) NO( )
40. VISIBLE FROM PUBLIC ROAD YES( ) NO( )
41. DISTANCE FORM AND FRONTAGE ON ROAD

42. FURTHER DESCRIPTION OF IMPORTANT FEATURES Paired center doors. Brick dentilled cornice. Eastlake trim in dormer gables. Round arched window on upper story side elevs.

PHOTO MUST BE PROVIDED

43. HISTORY AND SIGNIFICANCE Does not appear on the 1869 Bird's Eye View. Parcel was owned by J. F. Dieker on the 1875 County Atlas map, and by W.H. Meyer on the 1905 plat map.

44. DESCRIPTION OF ENVIRONMENT AND OUTBUILDINGS

45. SOURCES OF INFORMATION

46. PREPARED BY
    M. Stiritz
47. ORGANIZATION
48. DATE
49. REVISION DATE(S)

RETURN THIS FORM WHEN COMPLETED TO: OFFICE OF HISTORIC PRESERVATION
P.O. BOX 176
JEFFERSON CITY, MISSOURI 65102

IF ADDITIONAL SPACE IS NEEDED, ATTACH SEPARATE SHEET(S) TO THIS FORM

MISSOURI OFFICE OF HISTORIC PRESERVATION
ARCHITECTURAL/HISTORIC INVENTORY SURVEY FORM

SC-AS-001-199

1. NO. 270
2. COUNTY
3. LOCATION OF NEGATIVES
4. PRESENT LOCAL NAME(S) OR DESIGNATION(S)
5. OTHER NAME(S)
6. SPECIFIC LEGAL LOCATION
TOWNSHIP ___ RANGE ___ SECTION ___
IF CITY OR TOWN, STREET ADDRESS
1425 N. Fifth Street
7. CITY OR TOWN IF RURAL, VICINITY
8. DESCRIPTION OF LOCATION
9. COORDINATES UTM
LAT
LONG
10. SITE( ) STRUCTURE( )
BUILDING( ) OBJECT( )
11. ON NATIONAL REGISTER YES( ) NO( )
12. IS IT ELIGIBLE YES( ) NO( )
13. PART OF ESTAB. DISTRICT YES( ) NO( )
14. DISTRICT POTENTIAL YES( ) NO( )
15. NAME OF ESTABLISHED DISTRICT
16. THEMATIC CATEGORY
17. DATE(S) OR PERIOD
18. STYLE OR DESIGN
Bungaloid
19. ARCHITECT OR ENGINEER
20. CONTRACTOR OR BUILDER
21. ORIGINAL USE, IF APPARENT
22. PRESENT USE
23. OWNERSHIP PUBLIC ( ) PRIVATE ( )
24. OWNER'S NAME AND ADDRESS IF KNOWN
25. OPEN TO PUBLIC YES( ) NO ( )
26. LOCAL CONTACT PERSON OR ORGANIZATION
27. OTHER SURVEY IN WHICH INCLUDED
28. NO. OF STORIES 1
29. BASEMENT YES( ) NO (X)
30. FOUNDATION MATERIAL
conc. block
31. WALL CONSTRUCTION
frame
32. ROOF TYPE & MATERIAL
side gable/asph. shingle
33. NO. OF BAYS
FRONT 3 SIDE
34. WALL TREATMENT
wood clapboarding
35. PLAN SHAPE
36. CHANGES (EXPLAIN IN NO.42) ADDITION( ) ALTERED ( ) MOVED ( )
37. CONDITION
INTERIOR ___
EXTERIOR ___
38. PRESERVATION UNDERWAY YES( ) NO( )
39. ENDANGERED BY WHAT YES ( ) NO( )
40. VISIBLE FROM PUBLIC ROAD YES( ) NO( )
41. DISTANCE FORM AND FRONTAGE ON ROAD

42. FURTHER DESCRIPTION OF IMPORTANT FEATURES
Battered porch piers with brick bases.

PHOTO MUST BE PROVIDED

43. HISTORY AND SIGNIFICANCE
Lot was in John Boyce's estate in 1875.

44. DESCRIPTION OF ENVIRONMENT AND OUTBUILDINGS

45. SOURCES OF INFORMATION
Visit to site; 1875 Atlas

46. PREPARED BY
47. ORGANIZATION
48. DATE
49. REVISION DATE(S)

RETURN THIS FORM WHEN COMPLETED TO: OFFICE OF HISTORIC PRESERVATION
P.O. BOX 176
JEFFERSON CITY, MISSOURI 65102

IF ADDITIONAL SPACE IS NEEDED, ATTACH SEPARATE SHEET(S) TO THIS FORM

1425

MISSOURI OFFICE OF HISTORIC PRESERVATION

SC-AS-001-201

ARCHITECTURAL/HISTORIC INVENTORY SURVEY FORM

1. NO. 78

2. COUNTY

3. LOCATION OF NEGATIVES

4. PRESENT LOCAL NAME(S) OR DESIGNATION(S)
St. John's United Church of Christ

5. OTHER NAME(S)

6. SPECIFIC LEGAL LOCATION
TOWNSHIP ___ RANGE ___ SECTION ___
IF CITY OR TOWN, STREET ADDRESS
417 S. Fifth

7. CITY OR TOWN IF RURAL, VICINITY

8. DESCRIPTION OF LOCATION

9. COORDINATES UTM
LAT
LONG

10. SITE( ) STRUCTURE( )
BUILDING( ) OBJECT( )

11. ON NATIONAL REGISTER YES( ) NO( )

12. IS IT ELIGIBLE YES( ) NO( )

13. PART OF ESTAB. DISTRICT YES( ) NO( )

14. DISTRICT POTENTIAL YES( ) NO( )

15. NAME OF ESTABLISHED DISTRICT

16. THEMATIC CATEGORY

17. DATE(S) OR PERIOD
c.1869

18. STYLE OR DESIGN

19. ARCHITECT OR ENGINEER

20. CONTRACTOR OR BUILDER

21. ORIGINAL USE, IF APPARENT

22. PRESENT USE

23. OWNERSHIP PUBLIC ( ) PRIVATE ( )

24. OWNER'S NAME AND ADDRESS IF KNOWN

25. OPEN TO PUBLIC YES( ) NO ( )

26. LOCAL CONTACT PERSON OR ORGANIZATION

27. OTHER SURVEY IN WHICH INCLUDED

28. NO.OF STORIES 1

29. BASEMENT YES(X) NO ( )

30. FOUNDATION MATERIAL
stone

31. WALL CONSTRUCTION
brick

32. ROOF TYPE & MATERIAL
gable

33. NO. OF BAYS
FRONT 3 SIDE 8

34. WALL TREATMENT
brick

35. PLAN SHAPE

36. CHANGES (EXPLAIN IN NO.42) ADDITION( ) ALTERED ( ) MOVED ( )

37. CONDITION
INTERIOR ___
EXTERIOR ___

38. PRESERVATION UNDERWAY YES( ) NO( )

39. ENDANGERED BY WHAT YES ( ) NO( )

40. VISIBLE FROM PUBLIC ROAD YES( ) NO( )

41. DISTANCE FORM AND FRONTAGE ON ROAD

42. FURTHER DESCRIPTION OF IMPORTANT FEATURES

PHOTO MUST BE PROVIDED

43. HISTORY AND SIGNIFICANCE

44. DESCRIPTION OF ENVIRONMENT AND OUTBUILDINGS

45. SOURCES OF INFORMATION

46. PREPARED BY
Stiritz/Wafer

47. ORGANIZATION

RETURN THIS FORM WHEN COMPLETED TO: OFFICE OF HISTORIC PRESERVATION
P.O. BOX 176
JEFFERSON CITY, MISSOURI 65102

IF ADDITIONAL SPACE IS NEEDED, ATTACH SEPARATE SHEET(S) TO THIS FORM

48. DATE 7/88

49. REVISION DATE(S)

JACKSON
ONE WAY
DO NOT ENTER

MISSOURI OFFICE OF HISTORIC PRESERVATION
ARCHITECTURAL/HISTORIC INVENTORY SURVEY FORM

SC-AS-001-202

1. NO. 42
2. COUNTY
3. LOCATION OF NEGATIVES
4. PRESENT LOCAL NAME(S) OR DESIGNATION(S)
5. OTHER NAME(S)
6. SPECIFIC LEGAL LOCATION
TOWNSHIP ___ RANGE ___ SECTION ___
IF CITY OR TOWN, STREET ADDRESS
700 South Fifth Street
7. CITY OR TOWN IF RURAL, VICINITY
8. DESCRIPTION OF LOCATION
9. COORDINATES UTM
LAT
LONG
10. SITE( ) STRUCTURE( )
BUILDING( ) OBJECT( )
11. ON NATIONAL REGISTER YES( ) NO( )
12. IS IT ELIGIBLE YES( ) NO( )
13. PART OF ESTAB. DISTRICT YES( ) NO( )
14. DISTRICT POTENTIAL YES( ) NO( )
15. NAME OF ESTABLISHED DISTRICT
16. THEMATIC CATEGORY
17. DATE(S) OR PERIOD
c. 1875
18. STYLE OR DESIGN
Greek Revival
19. ARCHITECT OR ENGINEER
20. CONTRACTOR OR BUILDER
21. ORIGINAL USE, IF APPARENT
22. PRESENT USE
23. OWNERSHIP PUBLIC ( ) PRIVATE ( )
24. OWNER'S NAME AND ADDRESS IF KNOWN
25. OPEN TO PUBLIC YES( ) NO ( )
26. LOCAL CONTACT PERSON OR ORGANIZATION
27. OTHER SURVEY IN WHICH INCLUDED
28. NO. OF STORIES 1½
29. BASEMENT YES(X) NO ( )
30. FOUNDATION MATERIAL
stone
31. WALL CONSTRUCTION
brick
32. ROOF TYPE & MATERIAL
gable-asphalt
33. NO. OF BAYS FRONT 3 SIDE 2
34. WALL TREATMENT
35. PLAN SHAPE
36. CHANGES (EXPLAIN IN NO.42) ADDITION( ) ALTERED ( ) MOVED ( )
37. CONDITION
INTERIOR
EXTERIOR
38. PRESERVATION UNDERWAY YES( ) NO( )
39. ENDANGERED BY WHAT YES ( ) NO( )
40. VISIBLE FROM PUBLIC ROAD YES( ) NO( )
41. DISTANCE FORM AND FRONTAGE ON ROAD
42. FURTHER DESCRIPTION OF IMPORTANT FEATURES
PHOTO MUST BE PROVIDED
43. HISTORY AND SIGNIFICANCE
Does not appear on the 1869 Bird's Eye View.
44. DESCRIPTION OF ENVIRONMENT AND OUTBUILDINGS
45. SOURCES OF INFORMATION
46. PREPARED BY
47. ORGANIZATION
48. DATE
49. REVISION DATE(S)

RETURN THIS FORM WHEN COMPLETED TO: OFFICE OF HISTORIC PRESERVATION
P.O. BOX 176
JEFFERSON CITY, MISSOURI 65102
IF ADDITIONAL SPACE IS NEEDED, ATTACH SEPARATE SHEET(S) TO THIS FORM

MISSOURI OFFICE OF HISTORIC PRESERVATION
ARCHITECTURAL/HISTORIC INVENTORY SURVEY FORM

SC-AS-001-203

1. NO. 40
2. COUNTY
3. LOCATION OF NEGATIVES
4. PRESENT LOCAL NAME(S) OR DESIGNATION(S)
5. OTHER NAME(S)
6. SPECIFIC LEGAL LOCATION TOWNSHIP RANGE SECTION ____ IF CITY OR TOWN, STREET ADDRESS
   800 South Fifth Street
7. CITY OR TOWN IF RURAL, VICINITY
8. DESCRIPTION OF LOCATION
9. COORDINATES UTM
   LAT
   LONG
10. SITE( ) STRUCTURE( )
    BUILDING( ) OBJECT( )
11. ON NATIONAL REGISTER YES( ) NO( )
12. IS IT ELIGIBLE YES( ) NO( )
13. PART OF ESTAB. DISTRICT YES( ) NO( )
14. DISTRICT POTENTIAL YES( ) NO( )
15. NAME OF ESTABLISHED DISTRICT
16. THEMATIC CATEGORY
17. DATE(S) OR PERIOD
    c. 1895
18. STYLE OR DESIGN
19. ARCHITECT OR ENGINEER
20. CONTRACTOR OR BUILDER
21. ORIGINAL USE, IF APPARENT
22. PRESENT USE
23. OWNERSHIP PUBLIC ( ) PRIVATE ( )
24. OWNER'S NAME AND ADDRESS IF KNOWN
25. OPEN TO PUBLIC YES( ) NO ( )
26. LOCAL CONTACT PERSON OR ORGANIZATION
27. OTHER SURVEY IN WHICH INCLUDED
28. NO. OF STORIES 1½
29. BASEMENT YES(XX) NO ( )
30. FOUNDATION MATERIAL
    stone
31. WALL CONSTRUCTION
    brick
32. ROOF TYPE & MATERIAL
    gable/asphalt
33. NO. OF BAYS irreg.
    FRONT SIDE
34. WALL TREATMENT
35. PLAN SHAPE
36. CHANGES (EXPLAIN IN NO.42) ADDITION( ) ALTERED ( ) MOVED ( )
37. CONDITION
    INTERIOR
    EXTERIOR
38. PRESERVATION UNDERWAY YES( ) NO( )
39. ENDANGERED BY WHAT YES ( ) NO( )
40. VISIBLE FROM PUBLIC ROAD YES( ) NO( )
41. DISTANCE FORM AND FRONTAGE ON ROAD

42. FURTHER DESCRIPTION OF IMPORTANT FEATURES

Original spindlework porch.

PHOTO MUST BE PROVIDED

43. HISTORY AND SIGNIFICANCE

44. DESCRIPTION OF ENVIRONMENT AND OUTBUILDINGS

45. SOURCES OF INFORMATION

46. PREPARED BY

47. ORGANIZATION

48. DATE

49. REVISION DATE(S)

RETURN THIS FORM WHEN COMPLETED TO: OFFICE OF HISTORIC PRESERVATION
P.O. BOX 176
JEFFERSON CITY, MISSOURI 65102

IF ADDITIONAL SPACE IS NEEDED, ATTACH SEPARATE SHEET(S) TO THIS FORM

SC-AS-001-204

MISSOURI OFFICE OF HISTORIC PRESERVATION
ARCHITECTURAL/HISTORIC INVENTORY SURVEY FORM

1. NO. 41
2. COUNTY
3. LOCATION OF NEGATIVES
4. PRESENT LOCAL NAME(S) OR DESIGNATION(S)
5. OTHER NAME(S) 821-825

6. SPECIFIC LEGAL LOCATION
TOWNSHIP ____ RANGE ____ SECTION ____
IF CITY OR TOWN, STREET ADDRESS
825-21 S. Fifth

7. CITY OR TOWN IF RURAL, VICINITY

8. DESCRIPTION OF LOCATION

9. COORDINATES UTM
LAT
LONG

10. SITE( ) STRUCTURE( )
BUILDING( ) OBJECT( )

11. ON NATIONAL REGISTER YES( ) NO( )

12. IS IT ELIGIBLE YES( ) NO( )

13. PART OF ESTAB. DISTRICT YES( ) NO( )

14. DISTRICT POTENTIAL YES( ) NO( )

15. NAME OF ESTABLISHED DISTRICT

16. THEMATIC CATEGORY

17. DATE(S) OR PERIOD

18. STYLE OR DESIGN

19. ARCHITECT OR ENGINEER

20. CONTRACTOR OR BUILDER

21. ORIGINAL USE, IF APPARENT

22. PRESENT USE

23. OWNERSHIP PUBLIC ( ) PRIVATE ( )

24. OWNER'S NAME AND ADDRESS IF KNOWN

25. OPEN TO PUBLIC YES( ) NO ( )

26. LOCAL CONTACT PERSON OR ORGANIZATION

27. OTHER SURVEY IN WHICH INCLUDED

28. NO.OF STORIES

29. BASEMENT YES( ) NO ( )

30. FOUNDATION MATERIAL

31. WALL CONSTRUCTION

32. ROOF TYPE & MATERIAL

33. NO. OF BAYS FRONT SIDE

34. WALL TREATMENT

35. PLAN SHAPE

36. CHANGES (EXPLAIN IN NO.42) ADDITION( ) ALTERED ( ) MOVED ( )

37. CONDITION
INTERIOR ____
EXTERIOR ____

38. PRESERVATION UNDERWAY YES( ) NO( )

39. ENDANGERED BY WHAT YES ( ) NO( )

40. VISIBLE FROM PUBLIC ROAD YES( ) NO( )

41. DISTANCE FORM AND FRONTAGE ON ROAD

42. FURTHER DESCRIPTION OF IMPORTANT FEATURES

PHOTO MUST BE PROVIDED

43. HISTORY AND SIGNIFICANCE

44. DESCRIPTION OF ENVIRONMENT AND OUTBUILDINGS

45. SOURCES OF INFORMATION

46. PREPARED BY Stiritz-Wafer

47. ORGANIZATION

RETURN THIS FORM WHEN COMPLETED TO: OFFICE OF HISTORIC PRESERVATION
P.O. BOX 176
JEFFERSON CITY, MISSOURI 65102

IF ADDITIONAL SPACE IS NEEDED, ATTACH SEPARATE SHEET(S) TO THIS FORM

48. DATE 6/88

49. REVISION DATE(S)

821

MISSOURI OFFICE OF HISTORIC PRESERVATION
ARCHITECTURAL/HISTORIC INVENTORY SURVEY FORM

SC-AS-001-205

1. NO. 21
2. COUNTY
3. LOCATION OF NEGATIVES
4. PRESENT LOCAL NAME(S) OR DESIGNATION(S)
5. OTHER NAME(S)
6. SPECIFIC LEGAL LOCATION
TOWNSHIP ___ RANGE ___ SECTION ___
IF CITY OR TOWN, STREET ADDRESS
913 South Fifth St.
7. CITY OR TOWN IF RURAL, VICINITY
8. DESCRIPTION OF LOCATION
9. COORDINATES UTM
LAT
LONG
10. SITE( ) STRUCTURE( ) BUILDING( ) OBJECT( )
11. ON NATIONAL REGISTER YES( ) NO( )
12. IS IT ELIGIBLE YES( ) NO( )
13. PART OF ESTAB. DISTRICT YES( ) NO( )
14. DISTRICT POTENTIAL YES( ) NO( )
15. NAME OF ESTABLISHED DISTRICT
16. THEMATIC CATEGORY
17. DATE(S) OR PERIOD
c.1900
18. STYLE OR DESIGN
19. ARCHITECT OR ENGINEER
20. CONTRACTOR OR BUILDER
21. ORIGINAL USE, IF APPARENT
22. PRESENT USE
23. OWNERSHIP PUBLIC ( ) PRIVATE ( )
24. OWNER'S NAME AND ADDRESS IF KNOWN
25. OPEN TO PUBLIC YES( ) NO ( )
26. LOCAL CONTACT PERSON OR ORGANIZATION
27. OTHER SURVEY IN WHICH INCLUDED
28. NO.OF STORIES 1
29. BASEMENT YES( ) NO ( )
30. FOUNDATION MATERIAL
31. WALL CONSTRUCTION
frame
32. ROOF TYPE & MATERIAL
gable
33. NO. OF BAYS FRONT 1 SIDE 2
34. WALL TREATMENT
wood clapboard
35. PLAN SHAPE
36. CHANGES (EXPLAIN IN NO.42) ADDITION( ) ALTERED ( ) MOVED ( )
37. CONDITION INTERIOR ___ EXTERIOR ___
38. PRESERVATION UNDERWAY YES( ) NO( )
39. ENDANGERED BY WHAT YES ( ) NO( )
40. VISIBLE FROM PUBLIC ROAD YES( ) NO( )
41. DISTANCE FORM AND FRONTAGE ON ROAD
42. FURTHER DESCRIPTION OF IMPORTANT FEATURES
PHOTO MUST BE PROVIDED
43. HISTORY AND SIGNIFICANCE
44. DESCRIPTION OF ENVIRONMENT AND OUTBUILDINGS
45. SOURCES OF INFORMATION
46. PREPARED BY
Stiritz/Wafer
47. ORGANIZATION
48. DATE
7/88
49. REVISION DATE(S)

RETURN THIS FORM WHEN COMPLETED TO: OFFICE OF HISTORIC PRESERVATION
P.O. BOX 176
JEFFERSON CITY, MISSOURI 65102

IF ADDITIONAL SPACE IS NEEDED, ATTACH SEPARATE SHEET(S) TO THIS FORM

MISSOURI OFFICE OF HISTORIC PRESERVATION

SC-AS-001-206

ARCHITECTURAL/HISTORIC INVENTORY SURVEY FORM

1. NO. 20

2. COUNTY

3. LOCATION OF NEGATIVES

4. PRESENT LOCAL NAME(S) OR DESIGNATION(S)

5. OTHER NAME(S)

6. SPECIFIC LEGAL LOCATION
TOWNSHIP ___ RANGE ___ SECTION ___
IF CITY OR TOWN, STREET ADDRESS
927 S. Fifth St.

7. CITY OR TOWN IF RURAL, VICINITY

8. DESCRIPTION OF LOCATION

9. COORDINATES UTM
LAT
LONG

10. SITE( ) STRUCTURE( )
BUILDING( ) OBJECT( )

11. ON NATIONAL REGISTER YES( ) NO( )

12. IS IT ELIGIBLE YES( ) NO( )

13. PART OF ESTAB. DISTRICT YES( ) NO( )

14. DISTRICT POTENTIAL YES( ) NO( )

15. NAME OF ESTABLISHED DISTRICT

16. THEMATIC CATEGORY

17. DATE(S) OR PERIOD

18. STYLE OR DESIGN

19. ARCHITECT OR ENGINEER

20. CONTRACTOR OR BUILDER

21. ORIGINAL USE, IF APPARENT

22. PRESENT USE

23. OWNERSHIP PUBLIC ( ) PRIVATE ( )

24. OWNER'S NAME AND ADDRESS IF KNOWN

25. OPEN TO PUBLIC YES( ) NO ( )

26. LOCAL CONTACT PERSON OR ORGANIZATION

27. OTHER SURVEY IN WHICH INCLUDED

28. NO.OF STORIES 1½

29. BASEMENT YES( ) NO ( )

30. FOUNDATION MATERIAL

31. WALL CONSTRUCTION
frame

32. ROOF TYPE & MATERIAL
side gable

33. NO. OF BAYS
FRONT 3 SIDE 2

34. WALL TREATMENT
wood clapboard

35. PLAN SHAPE

36. CHANGES (EXPLAIN IN NO.42) ADDITION( ) ALTERED ( ) MOVED ( )

37. CONDITION
INTERIOR ___
EXTERIOR ___

38. PRESERVATION UNDERWAY YES( ) NO( )

39. ENDANGERED BY WHAT YES ( ) NO( )

40. VISIBLE FROM PUBLIC ROAD YES( ) NO( )

41. DISTANCE FORM AND FRONTAGE ON ROAD

42. FURTHER DESCRIPTION OF IMPORTANT FEATURES

PHOTO MUST BE PROVIDED

43. HISTORY AND SIGNIFICANCE

44. DESCRIPTION OF ENVIRONMENT AND OUTBUILDINGS

45. SOURCES OF INFORMATION

46. PREPARED BY
Stiritz/Wafer

47. ORGANIZATION

48. DATE
7/88

49. REVISION DATE(S)

RETURN THIS FORM WHEN COMPLETED TO: OFFICE OF HISTORIC PRESERVATION
P.O. BOX 176
JEFFERSON CITY, MISSOURI 65102

IF ADDITIONAL SPACE IS NEEDED, ATTACH SEPARATE SHEET(S) TO THIS FORM

GRAF & SONS INC.
FIREARMS
RELOADING
GUNS
AMMO

MISSOURI OFFICE OF HISTORIC PRESERVATION
ARCHITECTURAL/HISTORIC INVENTORY SURVEY FORM

SC-AS-001-207

1. NO. 14
2. COUNTY
3. LOCATION OF NEGATIVES
4. PRESENT LOCAL NAME(S) OR DESIGNATION(S)
5. OTHER NAME(S)
6. SPECIFIC LEGAL LOCATION TOWNSHIP RANGE SECTION ____ IF CITY OR TOWN, STREET ADDRESS
124 Boonslick Rd.
7. CITY OR TOWN IF RURAL, VICINITY
8. DESCRIPTION OF LOCATION
9. COORDINATES UTM
LAT
LONG
10. SITE( ) STRUCTURE( ) BUILDING( ) OBJECT( )
11. ON NATIONAL REGISTER YES( ) NO( )
12. IS IT ELIGIBLE YES( ) NO( )
13. PART OF ESTAB. DISTRICT YES( ) NO( )
14. DISTRICT POTENTIAL YES( ) NO( )
15. NAME OF ESTABLISHED DISTRICT
16. THEMATIC CATEGORY
17. DATE(S) OR PERIOD
c. 1875
18. STYLE OR DESIGN
19. ARCHITECT OR ENGINEER
20. CONTRACTOR OR BUILDER
21. ORIGINAL USE, IF APPARENT
22. PRESENT USE
23. OWNERSHIP PUBLIC ( ) PRIVATE ( )
24. OWNER'S NAME AND ADDRESS IF KNOWN
25. OPEN TO PUBLIC YES( ) NO ( )
26. LOCAL CONTACT PERSON OR ORGANIZATION
27. OTHER SURVEY IN WHICH INCLUDED
28. NO.OF STORIES 2½
29. BASEMENT YES(X) NO ( )
30. FOUNDATION MATERIAL
stone
31. WALL CONSTRUCTION
brick
32. ROOF TYPE & MATERIAL
gable/asphalt
33. NO. OF BAYS FRONT 2 SIDE 4
34. WALL TREATMENT
brick
35. PLAN SHAPE
36. CHANGES (EXPLAIN IN NO.42) ADDITION( ) ALTERED ( ) MOVED ( )
37. CONDITION INTERIOR ____ EXTERIOR ____
38. PRESERVATION UNDERWAY YES( ) NO( )
39. ENDANGERED BY WHAT YES ( ) NO( )
40. VISIBLE FROM PUBLIC ROAD YES( ) NO( )
41. DISTANCE FORM AND FRONTAGE ON ROAD

42. FURTHER DESCRIPTION OF IMPORTANT FEATURES
Flat arches head openings.

PHOTO MUST BE PROVIDED

43. HISTORY AND SIGNIFICANCE The 1875 County Atlas shows the parcel owned by "F.T."; it was owned by G. Jeck on the 1905 plat.

44. DESCRIPTION OF ENVIRONMENT AND OUTBUILDINGS

45. SOURCES OF INFORMATION

46. PREPARED BY
M. Stiritz
47. ORGANIZATION

RETURN THIS FORM WHEN COMPLETED TO: OFFICE OF HISTORIC PRESERVATION
P.O. BOX 176
JEFFERSON CITY, MISSOURI 65102

IF ADDITIONAL SPACE IS NEEDED, ATTACH SEPARATE SHEET(S) TO THIS FORM

48. DATE
49. REVISION DATE(S)

MISSOURI OFFICE OF HISTORIC PRESERVATION
ARCHITECTURAL/HISTORIC INVENTORY SURVEY FORM

SC-AS-001-208

1. NO. 17

2. COUNTY

3. LOCATION OF NEGATIVES

4. PRESENT LOCAL NAME(S) OR DESIGNATION(S): Patch Pocket

5. OTHER NAME(S): Echelmeier House

6. SPECIFIC LEGAL LOCATION
TOWNSHIP RANGE SECTION ____
IF CITY OR TOWN, STREET ADDRESS
406 Boonslick Rd.

7. CITY OR TOWN IF RURAL, VICINITY
St. Charles

8. DESCRIPTION OF LOCATION

9. COORDINATES UTM
LAT
LONG

10. SITE( ) STRUCTURE( )
BUILDING( ) OBJECT( )

11. ON NATIONAL REGISTER YES( ) NO( )

12. IS IT ELIGIBLE YES( ) NO( )

13. PART OF ESTAB. DISTRICT YES( ) NO( )

14. DISTRICT POTENTIAL YES( ) NO( )

15. NAME OF ESTABLISHED DISTRICT

16. THEMATIC CATEGORY

17. DATE(S) OR PERIOD
Mid 19th century

18. STYLE OR DESIGN

19. ARCHITECT OR ENGINEER

20. CONTRACTOR OR BUILDER

21. ORIGINAL USE, IF APPARENT

22. PRESENT USE

23. OWNERSHIP PUBLIC ( ) PRIVATE ( )

24. OWNER'S NAME AND ADDRESS IF KNOWN

25. OPEN TO PUBLIC YES( ) NO ( )

26. LOCAL CONTACT PERSON OR ORGANIZATION

27. OTHER SURVEY IN WHICH INCLUDED

28. NO. OF STORIES 1½

29. BASEMENT YES(X) NO( )

30. FOUNDATION MATERIAL
stone

31. WALL CONSTRUCTION
brick

32. ROOF TYPE & MATERIAL
side gable/asphalt

33. NO. OF BAYS FRONT 3 SIDE 2

34. WALL TREATMENT
painted brick

35. PLAN SHAPE

36. CHANGES (EXPLAIN IN NO.42) ADDITION( ) ALTERED ( ) MOVED ( )

37. CONDITION
INTERIOR ____
EXTERIOR ____

38. PRESERVATION UNDERWAY YES( ) NO( )

39. ENDANGERED BY WHAT YES ( ) NO( )

40. VISIBLE FROM PUBLIC ROAD YES( ) NO( )

41. DISTANCE FORM AND FRONTAGE ON ROAD

42. FURTHER DESCRIPTION OF IMPORTANT FEATURES End-gable chimneys, jack arch openings; wood sills. Simple brick dentilled and corbelled cornice. Pedimented door frames insides front door with transom.

PHOTO MUST BE PROVIDED

43. HISTORY AND SIGNIFICANCE 1860 census: Henry Echelmeier, 45, tailor; born in Prussia. A. Echelmeier -1905 plat.

44. DESCRIPTION OF ENVIRONMENT AND OUTBUILDINGS

45. SOURCES OF INFORMATION Visit to site; 1860 census; 1905 city plat.

46. PREPARED BY
M. Stiritz/D. Wafer

47. ORGANIZATION

RETURN THIS FORM WHEN COMPLETED TO: OFFICE OF HISTORIC PRESERVATION
P.O. BOX 176
JEFFERSON CITY, MISSOURI 65102

IF ADDITIONAL SPACE IS NEEDED, ATTACH SEPARATE SHEET(S) TO THIS FORM

48. DATE 1/88

49. REVISION DATE(S)

tch
ocket

MISSOURI OFFICE OF HISTORIC PRESERVATION

SC-AS-001-209

ARCHITECTURAL/HISTORIC INVENTORY SURVEY FORM

1. NO. 15

2. COUNTY

3. LOCATION OF NEGATIVES

4. PRESENT LOCAL NAME(S) OR DESIGNATION(S)

5. OTHER NAME(S)

6. SPECIFIC LEGAL LOCATION
TOWNSHIP ____ RANGE ____ SECTION ____
IF CITY OR TOWN, STREET ADDRESS
305 Chauncey

7. CITY OR TOWN IF RURAL, VICINITY

8. DESCRIPTION OF LOCATION

9. COORDINATES UTM
LAT
LONG

10. SITE( ) STRUCTURE( )
BUILDING( ) OBJECT( )

11. ON NATIONAL REGISTER YES( ) NO( )

12. IS IT ELIGIBLE YES( ) NO( )

13. PART OF ESTAB. DISTRICT YES( ) NO( )

14. DISTRICT POTENTIAL YES( ) NO( )

15. NAME OF ESTABLISHED DISTRICT

16. THEMATIC CATEGORY

17. DATE(S) OR PERIOD
Pre-1869

18. STYLE OR DESIGN

19. ARCHITECT OR ENGINEER

20. CONTRACTOR OR BUILDER

21. ORIGINAL USE, IF APPARENT

22. PRESENT USE

23. OWNERSHIP PUBLIC ( ) PRIVATE ( )

24. OWNER'S NAME AND ADDRESS IF KNOWN

25. OPEN TO PUBLIC YES( ) NO ( )

26. LOCAL CONTACT PERSON OR ORGANIZATION

27. OTHER SURVEY IN WHICH INCLUDED

28. NO.OF STORIES 1 & raised basem.

29. BASEMENT YES(X) NO ( )

30. FOUNDATION MATERIAL
stone

31. WALL CONSTRUCTION
brick

32. ROOF TYPE & MATERIAL
side gable/asph. shingle

33. NO. OF BAYS
FRONT 5 SIDE 2

34. WALL TREATMENT
painted brick

35. PLAN SHAPE

36. CHANGES (EXPLAIN IN NO.42) ADDITION( ) ALTERED ( ) MOVED ( )

37. CONDITION
INTERIOR ____
EXTERIOR ____

38. PRESERVATION UNDERWAY YES( ) NO( )

39. ENDANGERED BY WHAT YES ( ) NO( )

40. VISIBLE FROM PUBLIC ROAD YES( ) NO( )

41. DISTANCE FORM AND FRONTAGE ON ROAD

42. FURTHER DESCRIPTION OF IMPORTANT FEATURES Tall (raised found) faced with brick with seg. arched windows; round arched windows 1st floor round arch center door with fan and sidelights end chimneys; Eastlake detail on porch.

PHOTO MUST BE PROVIDED

43. HISTORY AND SIGNIFICANCE Property owned by Edw. Paule 1905; shown on 1869 Bird's Eye View.

44. DESCRIPTION OF ENVIRONMENT AND OUTBUILDINGS

45. SOURCES OF INFORMATION Visit to site; 1905 City Plat; old Sanborn maps; 1869 Bird's Eye View of St. Charles

46. PREPARED BY
M. Stiritz/D. Wafer

47. ORGANIZATION

RETURN THIS FORM WHEN COMPLETED TO: OFFICE OF HISTORIC PRESERVATION
P.O. BOX 176
JEFFERSON CITY, MISSOURI 65102

IF ADDITIONAL SPACE IS NEEDED, ATTACH SEPARATE SHEET(S) TO THIS FORM

48. DATE 1/88

49. REVISION DATE(S)

MISSOURI OFFICE OF HISTORIC PRESERVATION
ARCHITECTURAL/HISTORIC INVENTORY SURVEY FORM

SC-AS-001-210

1. NO. 153
2. COUNTY
3. LOCATION OF NEGATIVES
4. PRESENT LOCAL NAME(S) OR DESIGNATION(S)
5. OTHER NAME(S)
6. SPECIFIC LEGAL LOCATION
TOWNSHIP RANGE SECTION
IF CITY OR TOWN, STREET ADDRESS
309 Clark
7. CITY OR TOWN IF RURAL, VICINITY
8. DESCRIPTION OF LOCATION
9. COORDINATES UTM
LAT
LONG
10. SITE( ) STRUCTURE( )
BUILDING( ) OBJECT( )
11. ON NATIONAL REGISTER YES( ) NO( )
12. IS IT ELIGIBLE YES( ) NO( )
13. PART OF ESTAB. DISTRICT YES( ) NO( )
14. DISTRICT POTENTIAL YES( ) NO( )
15. NAME OF ESTABLISHED DISTRICT
16. THEMATIC CATEGORY
17. DATE(S) OR PERIOD
pre-1869
18. STYLE OR DESIGN
Greek-Revival
19. ARCHITECT OR ENGINEER
20. CONTRACTOR OR BUILDER
21. ORIGINAL USE, IF APPARENT
22. PRESENT USE
23. OWNERSHIP PUBLIC ( ) PRIVATE ( )
24. OWNER'S NAME AND ADDRESS IF KNOWN
25. OPEN TO PUBLIC YES( ) NO ( )
26. LOCAL CONTACT PERSON OR ORGANIZATION
27. OTHER SURVEY IN WHICH INCLUDED
28. NO. OF STORIES 1½
29. BASEMENT YES(X) NO ( )
30. FOUNDATION MATERIAL
stone
31. WALL CONSTRUCTION
brick
32. ROOF TYPE & MATERIAL
33. NO. OF BAYS
FRONT 3 SIDE irreg.
34. WALL TREATMENT
p&D brick
35. PLAN SHAPE
36. CHANGES (EXPLAIN IN NO.42) ADDITION( ) ALTERED ( ) MOVED ( )
37. CONDITION
INTERIOR
EXTERIOR
38. PRESERVATION UNDERWAY YES( ) NO( )
39. ENDANGERED BY WHAT YES ( ) NO( )
40. VISIBLE FROM PUBLIC ROAD YES( ) NO( )
41. DISTANCE FORM AND FRONTAGE ON ROAD

42. FURTHER DESCRIPTION OF IMPORTANT FEATURES Dentiled/corbeled brick cornice: stone lintels; tall basement story. Multi-light greek Revival "Transom lights @ door.

PHOTO MUST BE PROVIDED

43. HISTORY AND SIGNIFICANCE Shows on 1869 Bird's Eye View; owned by F.A. Haverkamp in 1875.

44. DESCRIPTION OF ENVIRONMENT AND OUTBUILDINGS

45. SOURCES OF INFORMATION

46. PREPARED BY
M. Stiritz/D. Wafer
47. ORGANIZATION

RETURN THIS FORM WHEN COMPLETED TO: OFFICE OF HISTORIC PRESERVATION
P.O. BOX 176
JEFFERSON CITY, MISSOURI 65102

IF ADDITIONAL SPACE IS NEEDED, ATTACH SEPARATE SHEET(S) TO THIS FORM

48. DATE
49. REVISION DATE(S)

94

MISSOURI OFFICE OF HISTORIC PRESERVATION

SC-AS-001-211

ARCHITECTURAL/HISTORIC INVENTORY SURVEY FORM

1. NO. 152

2. COUNTY

3. LOCATION OF NEGATIVES

4. PRESENT LOCAL NAME(S) OR DESIGNATION(S)

5. OTHER NAME(S)

6. SPECIFIC LEGAL LOCATION
TOWNSHIP RANGE SECTION ____
IF CITY OR TOWN, STREET ADDRESS
317-19 Clark

7. CITY OR TOWN IF RURAL, VICINITY

8. DESCRIPTION OF LOCATION

9. COORDINATES UTM
LAT
LONG

10. SITE( ) STRUCTURE( )
BUILDING( ) OBJECT( )

11. ON NATIONAL REGISTER YES( ) NO( )

12. IS IT ELIGIBLE YES( ) NO( )

13. PART OF ESTAB. DISTRICT YES( ) NO( )

14. DISTRICT POTENTIAL YES( ) NO( )

15. NAME OF ESTABLISHED DISTRICT

16. THEMATIC CATEGORY

17. DATE(S) OR PERIOD
?

18. STYLE OR DESIGN

19. ARCHITECT OR ENGINEER

20. CONTRACTOR OR BUILDER

21. ORIGINAL USE, IF APPARENT

22. PRESENT USE

23. OWNERSHIP PUBLIC ( ) PRIVATE ( )

24. OWNER'S NAME AND ADDRESS IF KNOWN

25. OPEN TO PUBLIC YES( ) NO ( )

26. LOCAL CONTACT PERSON OR ORGANIZATION

27. OTHER SURVEY IN WHICH INCLUDED

28. NO.OF STORIES 1½

29. BASEMENT YES(X) NO ( )

30. FOUNDATION MATERIAL
stone

31. WALL CONSTRUCTION
brick

32. ROOF TYPE & MATERIAL
side gable/asph. shingle

33. NO. OF BAYS
FRONT 6 SIDE

34. WALL TREATMENT
brick

35. PLAN SHAPE

36. CHANGES (EXPLAIN IN NO.42) ADDITION( ) ALTERED ( ) MOVED ( )

37. CONDITION
INTERIOR ____
EXTERIOR ____

38. PRESERVATION UNDERWAY YES( ) NO( )

39. ENDANGERED BY WHAT YES ( ) NO( )

40. VISIBLE FROM PUBLIC ROAD YES( ) NO( )

41. DISTANCE FORM AND FRONTAGE ON ROAD

42. FURTHER DESCRIPTION OF IMPORTANT FEATURES 2/2 sq. arched windows
(May original have had front gable(s) above entrances - carbeled cornice had break @ this spot)

PHOTO MUST BE PROVIDED

43. HISTORY AND SIGNIFICANCE

44. DESCRIPTION OF ENVIRONMENT AND OUTBUILDINGS

45. SOURCES OF INFORMATION
Visit to site; 1875 Atlas; 1869 Pictorial

46. PREPARED BY
M. Stiritz/D.Wafer

47. ORGANIZATION

48. DATE

49. REVISION DATE(S)

RETURN THIS FORM WHEN COMPLETED TO: OFFICE OF HISTORIC PRESERVATION
P.O. BOX 176
JEFFERSON CITY, MISSOURI 65102

IF ADDITIONAL SPACE IS NEEDED, ATTACH SEPARATE SHEET(S) TO THIS FORM

94

MISSOURI OFFICE OF HISTORIC PRESERVATION
ARCHITECTURAL/HISTORIC INVENTORY SURVEY FORM

SC-AS-001-212

1. NO. 151
2. COUNTY
3. LOCATION OF NEGATIVES
4. PRESENT LOCAL NAME(S) OR DESIGNATION(S)
5. OTHER NAME(S)
6. SPECIFIC LEGAL LOCATION
TOWNSHIP ___ RANGE ___ SECTION ___
IF CITY OR TOWN, STREET ADDRESS
327 Clark
7. CITY OR TOWN St. Charles IF RURAL, VICINITY
8. DESCRIPTION OF LOCATION
9. COORDINATES UTM
LAT
LONG
10. SITE( ) BUILDING( ) STRUCTURE( ) OBJECT( )
11. ON NATIONAL REGISTER YES( ) NO( )
12. IS IT ELIGIBLE YES( ) NO( )
13. PART OF ESTAB. DISTRICT YES( ) NO( )
14. DISTRICT POTENTIAL YES( ) NO( )
15. NAME OF ESTABLISHED DISTRICT
16. THEMATIC CATEGORY
17. DATE(S) OR PERIOD
18. STYLE OR DESIGN Late Victorian
19. ARCHITECT OR ENGINEER
20. CONTRACTOR OR BUILDER
21. ORIGINAL USE, IF APPARENT
22. PRESENT USE
23. OWNERSHIP PUBLIC ( ) PRIVATE ( )
24. OWNER'S NAME AND ADDRESS IF KNOWN
25. OPEN TO PUBLIC YES( ) NO ( )
26. LOCAL CONTACT PERSON OR ORGANIZATION
27. OTHER SURVEY IN WHICH INCLUDED
28. NO. OF STORIES 1½
29. BASEMENT YES(X) NO ( )
30. FOUNDATION MATERIAL stone
31. WALL CONSTRUCTION brick
32. ROOF TYPE & MATERIAL gable/hipped/asph. shingle
33. NO. OF BAYS FRONT 2 SIDE irreg.
34. WALL TREATMENT brick
35. PLAN SHAPE
36. CHANGES (EXPLAIN IN NO.42) ADDITION( ) ALTERED ( ) MOVED ( )
37. CONDITION INTERIOR ___ EXTERIOR ___
38. PRESERVATION UNDERWAY YES( ) NO( )
39. ENDANGERED BY WHAT YES ( ) NO( )
40. VISIBLE FROM PUBLIC ROAD YES( ) NO( )
41. DISTANCE FORM AND FRONTAGE ON ROAD

42. FURTHER DESCRIPTION OF IMPORTANT FEATURES Pierced work @ wood paneling in windows nice eastlake millwork @ front porch. Multi-planer front facade. Centered chimney.

PHOTO MUST BE PROVIDED

43. HISTORY AND SIGNIFICANCE Lot owned by Samuel Dougherty in 1875 (part of layer parcel)

44. DESCRIPTION OF ENVIRONMENT AND OUTBUILDINGS

45. SOURCES OF INFORMATION
Visit to site; 1875 Atlas

46. PREPARED BY M. Stiritz/D. Wafer
47. ORGANIZATION

RETURN THIS FORM WHEN COMPLETED TO: OFFICE OF HISTORIC PRESERVATION
P.O. BOX 176
JEFFERSON CITY, MISSOURI 65102

IF ADDITIONAL SPACE IS NEEDED, ATTACH SEPARATE SHEET(S) TO THIS FORM

48. DATE
49. REVISION DATE(S)

MISSOURI OFFICE OF HISTORIC PRESERVATION
ARCHITECTURAL/HISTORIC INVENTORY SURVEY FORM

SC-AS-001-213

1. NO. 150
2. COUNTY
3. LOCATION OF NEGATIVES
4. PRESENT LOCAL NAME(S) OR DESIGNATION(S)
5. OTHER NAME(S)
6. SPECIFIC LEGAL LOCATION
TOWNSHIP RANGE SECTION
IF CITY OR TOWN, STREET ADDRESS
329 Clark
7. CITY OR TOWN IF RURAL, VICINITY
8. DESCRIPTION OF LOCATION
9. COORDINATES UTM
LAT
LONG
10. SITE( ) STRUCTURE( )
BUILDING( ) OBJECT( )
11. ON NATIONAL REGISTER YES( ) NO( )
12. IS IT ELIGIBLE YES( ) NO( )
13. PART OF ESTAB. DISTRICT YES( ) NO( )
14. DISTRICT POTENTIAL YES( ) NO( )
15. NAME OF ESTABLISHED DISTRICT
16. THEMATIC CATEGORY
17. DATE(S) OR PERIOD
18. STYLE OR DESIGN
19. ARCHITECT OR ENGINEER
20. CONTRACTOR OR BUILDER
21. ORIGINAL USE, IF APPARENT
22. PRESENT USE
23. OWNERSHIP PUBLIC ( ) PRIVATE ( )
24. OWNER'S NAME AND ADDRESS IF KNOWN
25. OPEN TO PUBLIC YES( ) NO ( )
26. LOCAL CONTACT PERSON OR ORGANIZATION
27. OTHER SURVEY IN WHICH INCLUDED
28. NO.OF STORIES 1½
29. BASEMENT YES(X) NO ( )
30. FOUNDATION MATERIAL stone
31. WALL CONSTRUCTION brick
32. ROOF TYPE & MATERIAL x-gable/asph. shingle
33. NO. OF BAYS FRONT 2 SIDE irreg.
34. WALL TREATMENT brick
35. PLAN SHAPE
36. CHANGES (EXPLAIN IN NO.42) ADDITION( ) ALTERED ( ) MOVED ( )
37. CONDITION INTERIOR EXTERIOR
38. PRESERVATION UNDERWAY YES( ) NO( )
39. ENDANGERED BY WHAT YES ( ) NO( )
40. VISIBLE FROM PUBLIC ROAD YES( ) NO( )
41. DISTANCE FORM AND FRONTAGE ON ROAD
42. FURTHER DESCRIPTION OF IMPORTANT FEATURES centered chimney; brick carbeling @ cornice along side walls.

PHOTO MUST BE PROVIDED

43. HISTORY AND SIGNIFICANCE
44. DESCRIPTION OF ENVIRONMENT AND OUTBUILDINGS
45. SOURCES OF INFORMATION
Visit to site; 1875 Atlas
46. PREPARED BY
M. Stiritz/D. Wafer
47. ORGANIZATION
48. DATE
49. REVISION DATE(S)

RETURN THIS FORM WHEN COMPLETED TO: OFFICE OF HISTORIC PRESERVATION
P.O. BOX 176
JEFFERSON CITY, MISSOURI 65102

IF ADDITIONAL SPACE IS NEEDED, ATTACH SEPARATE SHEET(S) TO THIS FORM

329

MISSOURI OFFICE OF HISTORIC PRESERVATION SC-AS-001-214
ARCHITECTURAL/HISTORIC INVENTORY SURVEY FORM

1. NO. 149
2. COUNTY
3. LOCATION OF NEGATIVES
4. PRESENT LOCAL NAME(S) OR DESIGNATION(S)
5. OTHER NAME(S)
6. SPECIFIC LEGAL LOCATION TOWNSHIP ___ RANGE ___ SECTION ___ IF CITY OR TOWN, STREET ADDRESS
331 Clark
7. CITY OR TOWN St. Charles IF RURAL, VICINITY
8. DESCRIPTION OF LOCATION
9. COORDINATES UTM LAT LONG
10. SITE( ) BUILDING( ) STRUCTURE( ) OBJECT( )
11. ON NATIONAL REGISTER YES( ) NO( )
12. IS IT ELIGIBLE YES( ) NO( )
13. PART OF ESTAB. DISTRICT YES( ) NO( )
14. DISTRICT POTENTIAL YES( ) NO( )
15. NAME OF ESTABLISHED DISTRICT
16. THEMATIC CATEGORY
17. DATE(S) OR PERIOD pre-1900
18. STYLE OR DESIGN
19. ARCHITECT OR ENGINEER
20. CONTRACTOR OR BUILDER
21. ORIGINAL USE, IF APPARENT
22. PRESENT USE
23. OWNERSHIP PUBLIC ( ) PRIVATE ( )
24. OWNER'S NAME AND ADDRESS IF KNOWN
25. OPEN TO PUBLIC YES( ) NO ( )
26. LOCAL CONTACT PERSON OR ORGANIZATION
27. OTHER SURVEY IN WHICH INCLUDED
28. NO.OF STORIES 1½
29. BASEMENT YES( ) NO ( )
30. FOUNDATION MATERIAL stone
31. WALL CONSTRUCTION frame
32. ROOF TYPE & MATERIAL gable/hip-asphalt
33. NO. OF BAYS irreg. FRONT SIDE
34. WALL TREATMENT asphalt sheathing
35. PLAN SHAPE
36. CHANGES (EXPLAIN IN NO.42) ADDITION( ) ALTERED ( ) MOVED ( )
37. CONDITION INTERIOR ___ EXTERIOR ___
38. PRESERVATION UNDERWAY YES( ) NO( )
39. ENDANGERED BY WHAT YES ( ) NO( )
40. VISIBLE FROM PUBLIC ROAD YES( ) NO( )
41. DISTANCE FORM AND FRONTAGE ON ROAD

42. FURTHER DESCRIPTION OF IMPORTANT FEATURES Center chimney; shaped wood lintels with incised scrollwork. Gable-ends sheathed with fish scale shingles.

PHOTO MUST BE PROVIDED

43. HISTORY AND SIGNIFICANCE Owned by F. Kemper 1905; pre-1900 construction (Sanborn)

44. DESCRIPTION OF ENVIRONMENT AND OUTBUILDINGS

45. SOURCES OF INFORMATION Visit to site; old Sanborn maps; 1905 city plat.

46. PREPARED BY M. Stiritz/Wafer

47. ORGANIZATION

RETURN THIS FORM WHEN COMPLETED TO: OFFICE OF HISTORIC PRESERVATION P.O. BOX 176 JEFFERSON CITY, MISSOURI 65102

IF ADDITIONAL SPACE IS NEEDED, ATTACH SEPARATE SHEET(S) TO THIS FORM

48. DATE 1/88

49. REVISION DATE(S)

CLARK

MISSOURI OFFICE OF HISTORIC PRESERVATION
ARCHITECTURAL/HISTORIC INVENTORY SURVEY FORM

SC-NS-001-215

1. NO. 157
2. COUNTY
3. LOCATION OF NEGATIVES
4. PRESENT LOCAL NAME(S) OR DESIGNATION(S)
5. OTHER NAME(S)
6. SPECIFIC LEGAL LOCATION
TOWNSHIP RANGE SECTION
IF CITY OR TOWN, STREET ADDRESS
400-402 Clark Street
7. CITY OR TOWN IF RURAL, VICINITY
8. DESCRIPTION OF LOCATION
9. COORDINATES UTM
LAT
LONG
10. SITE( ) STRUCTURE( )
BUILDING( ) OBJECT( )
11. ON NATIONAL REGISTER YES( ) NO( )
12. IS IT ELIGIBLE YES( ) NO( )
13. PART OF ESTAB. DISTRICT YES( ) NO( )
14. DISTRICT POTENTIAL YES( ) NO( )
15. NAME OF ESTABLISHED DISTRICT
16. THEMATIC CATEGORY
17. DATE(S) OR PERIOD
c. 1895
18. STYLE OR DESIGN
19. ARCHITECT OR ENGINEER
20. CONTRACTOR OR BUILDER
21. ORIGINAL USE, IF APPARENT
residence
22. PRESENT USE
residence
23. OWNERSHIP PUBLIC ( ) PRIVATE ( )
24. OWNER'S NAME AND ADDRESS IF KNOWN
25. OPEN TO PUBLIC YES( ) NO ( )
26. LOCAL CONTACT PERSON OR ORGANIZATION
27. OTHER SURVEY IN WHICH INCLUDED
28. NO. OF STORIES 1½
29. BASEMENT YES(X) NO ( )
30. FOUNDATION MATERIAL
31. WALL CONSTRUCTION
brick
32. ROOF TYPE & MATERIAL
mansard
33. NO. OF BAYS
FRONT 4 SIDE
34. WALL TREATMENT
35. PLAN SHAPE
36. CHANGES (EXPLAIN IN NO.42) ADDITION( ) ALTERED ( ) MOVED ( )
37. CONDITION
INTERIOR
EXTERIOR
38. PRESERVATION UNDERWAY YES( ) NO( )
39. ENDANGERED BY WHAT YES ( ) NO( )
40. VISIBLE FROM PUBLIC ROAD YES( ) NO( )
41. DISTANCE FORM AND FRONTAGE ON ROAD
42. FURTHER DESCRIPTION OF IMPORTANT FEATURES
PHOTO MUST BE PROVIDED
43. HISTORY AND SIGNIFICANCE
House was owned by Goodneick on the 1905 plat.
44. DESCRIPTION OF ENVIRONMENT AND OUTBUILDINGS
45. SOURCES OF INFORMATION
46. PREPARED BY
47. ORGANIZATION
48. DATE
49. REVISION DATE(S)

RETURN THIS FORM WHEN COMPLETED TO: OFFICE OF HISTORIC PRESERVATION
P.O. BOX 176
JEFFERSON CITY, MISSOURI 65102
IF ADDITIONAL SPACE IS NEEDED, ATTACH SEPARATE SHEET(S) TO THIS FORM

MISSOURI OFFICE OF HISTORIC PRESERVATION
ARCHITECTURAL/HISTORIC INVENTORY SURVEY FORM

SC-AS-001-216

NO. 82

COUNTY

LOCATION OF NEGATIVES

4. PRESENT LOCAL NAME(S) OR DESIGNATION(S)
St. Peter's Roman Catholic Church

5. OTHER NAME(S)
221 First Capitol Drive

SPECIFIC LEGAL LOCATION
TOWNSHIP ___ RANGE ___ SECTION ___
IF CITY OR TOWN, STREET ADDRESS
? First Capitol Drive - 221

CITY OR TOWN IF RURAL, VICINITY

DESCRIPTION OF LOCATION

9. COORDINATES UTM
LAT
LONG

10. SITE( ) STRUCTURE( )
BUILDING( ) OBJECT( )

11. ON NATIONAL REGISTER YES( ) NO( )

12. IS IT ELIGIBLE YES( ) NO( )

13. PART OF ESTAB. DISTRICT YES( ) NO( )

14. DISTRICT POTENTIAL YES( ) NO( )

15. NAME OF ESTABLISHED DISTRICT

16. THEMATIC CATEGORY

17. DATE(S) OR PERIOD
1861

18. STYLE OR DESIGN
Romanesque Revival

19. ARCHITECT OR ENGINEER

20. CONTRACTOR OR BUILDER

21. ORIGINAL USE, IF APPARENT
church

22. PRESENT USE
church

23. OWNERSHIP PUBLIC ( ) PRIVATE ( )

24. OWNER'S NAME AND ADDRESS IF KNOWN

25. OPEN TO PUBLIC YES( ) NO ( )

26. LOCAL CONTACT PERSON OR ORGANIZATION

27. OTHER SURVEY IN WHICH INCLUDED

28. NO. OF STORIES 1

29. BASEMENT YES(X) NO ( )

30. FOUNDATION MATERIAL
stone

31. WALL CONSTRUCTION
brick

32. ROOF TYPE & MATERIAL
gable

33. NO. OF BAYS FRONT 3 SIDE 7

34. WALL TREATMENT

35. PLAN SHAPE

36. CHANGES (EXPLAIN IN NO.42) ADDITION( ) ALTERED ( ) MOVED ( )

37. CONDITION
INTERIOR
EXTERIOR

38. PRESERVATION UNDERWAY YES( ) NO( )

39. ENDANGERED BY WHAT YES ( ) NO( )

40. VISIBLE FROM PUBLIC ROAD YES( ) NO( )

41. DISTANCE FORM AND FRONTAGE ON ROAD

42. FURTHER DESCRIPTION OF IMPORTANT FEATURES

PHOTO MUST BE PROVIDED

43. HISTORY AND SIGNIFICANCE The parish was founded in 1848 to serve the growing German Catholic population in St. Charles. The present church building replaced one built on the same site in 1848. M. Drummond states that the architect of the 1861 church was Johann Henry Stumberg. In the 1860 census, Stumberg is listed as a 52 year old carpenter from Hannover, Germany.

44. DESCRIPTION OF ENVIRONMENT AND OUTBUILDINGS

45. SOURCES OF INFORMATION J. Rothensteiner, History of the Archdiocese of St. Louis (St Louis. 1928) pp. 423-5. M. C. Drummond Historic Sites in St. Charles County, MO, 1976. p.99.

46. PREPARED BY

47. ORGANIZATION

48. DATE

49. REVISION DATE(S)

RETURN THIS FORM WHEN COMPLETED TO: OFFICE OF HISTORIC PRESERVATION
P.O. BOX 176
JEFFERSON CITY, MISSOURI 65102

IF ADDITIONAL SPACE IS NEEDED, ATTACH SEPARATE SHEET(S) TO THIS FORM

MISSOURI OFFICE OF HISTORIC PRESERVATION

SC-AS-001-218

ARCHITECTURAL/HISTORIC INVENTORY SURVEY FORM

1. NO. 81

2. COUNTY

3. LOCATION OF NEGATIVES

4. PRESENT LOCAL NAME(S) OR DESIGNATION(S)

5. OTHER NAME(S)

6. SPECIFIC LEGAL LOCATION
TOWNSHIP ____ RANGE ____ SECTION ____
IF CITY OR TOWN, STREET ADDRESS
315 First Cap. Drive

7. CITY OR TOWN IF RURAL, VICINITY

8. DESCRIPTION OF LOCATION

9. COORDINATES UTM
LAT
LONG

10. SITE( ) STRUCTURE( )
BUILDING( ) OBJECT( )

11. ON NATIONAL REGISTER YES( ) NO( )

12. IS IT ELIGIBLE YES( ) NO( )

13. PART OF ESTAB. DISTRICT YES( ) NO( )

14. DISTRICT POTENTIAL YES( ) NO( )

15. NAME OF ESTABLISHED DISTRICT

16. THEMATIC CATEGORY

17. DATE(S) OR PERIOD
c.1895

18. STYLE OR DESIGN

19. ARCHITECT OR ENGINEER

20. CONTRACTOR OR BUILDER

21. ORIGINAL USE, IF APPARENT

22. PRESENT USE

23. OWNERSHIP PUBLIC ( ) PRIVATE ( )

24. OWNER'S NAME AND ADDRESS IF KNOWN

25. OPEN TO PUBLIC YES( ) NO ( )

26. LOCAL CONTACT PERSON OR ORGANIZATION

27. OTHER SURVEY IN WHICH INCLUDED

28. NO.OF STORIES 1½

29. BASEMENT YES(X) NO ( )

30. FOUNDATION MATERIAL
stone

31. WALL CONSTRUCTION
brick

32. ROOF TYPE & MATERIAL

33. NO. OF BAYS
FRONT 3 SIDE

34. WALL TREATMENT
brick

35. PLAN SHAPE

36. CHANGES (EXPLAIN IN NO.42) ADDITION( ) ALTERED ( ) MOVED ( )

37. CONDITION
INTERIOR ____
EXTERIOR ____

38. PRESERVATION UNDERWAY YES( ) NO( )

39. ENDANGERED BY WHAT YES ( ) NO( )

40. VISIBLE FROM PUBLIC ROAD YES( ) NO( )

41. DISTANCE FORM AND FRONTAGE ON ROAD

42. FURTHER DESCRIPTION OF IMPORTANT FEATURES

PHOTO MUST BE PROVIDED

43. HISTORY AND SIGNIFICANCE

44. DESCRIPTION OF ENVIRONMENT AND OUTBUILDINGS

45. SOURCES OF INFORMATION

46. PREPARED BY
Stiritz/Wafer

47. ORGANIZATION

48. DATE

49. REVISION DATE(S)

RETURN THIS FORM WHEN COMPLETED TO: OFFICE OF HISTORIC PRESERVATION
P.O. BOX 176
JEFFERSON CITY, MISSOURI 65102

IF ADDITIONAL SPACE IS NEEDED, ATTACH SEPARATE SHEET(S) TO THIS FORM

315

MISSOURI OFFICE OF HISTORIC PRESERVATION SC-AS-001-217
ARCHITECTURAL/HISTORIC INVENTORY SURVEY FORM

1. NO. 80
2. COUNTY
3. LOCATION OF NEGATIVES
4. PRESENT LOCAL NAME(S) OR DESIGNATION(S)
5. OTHER NAME(S)
6. SPECIFIC LEGAL LOCATION
TOWNSHIP ____ RANGE ____ SECTION ____
IF CITY OR TOWN, STREET ADDRESS
323-25 First Capitol Dr.
7. CITY OR TOWN IF RURAL, VICINITY
8. DESCRIPTION OF LOCATION
9. COORDINATES UTM
LAT
LONG
10. SITE( ) STRUCTURE( )
BUILDING( ) OBJECT( )
11. ON NATIONAL REGISTER YES( ) NO( )
12. IS IT ELIGIBLE YES( ) NO( )
13. PART OF ESTAB. DISTRICT YES( ) NO( )
14. DISTRICT POTENTIAL YES( ) NO( )
15. NAME OF ESTABLISHED DISTRICT
16. THEMATIC CATEGORY
17. DATE(S) OR PERIOD
c.1886
18. STYLE OR DESIGN
19. ARCHITECT OR ENGINEER
20. CONTRACTOR OR BUILDER
21. ORIGINAL USE, IF APPARENT
22. PRESENT USE
23. OWNERSHIP PUBLIC ( ) PRIVATE ( )
24. OWNER'S NAME AND ADDRESS IF KNOWN
25. OPEN TO PUBLIC YES( ) NO ( )
26. LOCAL CONTACT PERSON OR ORGANIZATION
27. OTHER SURVEY IN WHICH INCLUDED
28. NO.OF STORIES 1½
29. BASEMENT YES(X) NO ( )
30. FOUNDATION MATERIAL
stone
31. WALL CONSTRUCTION
brick
32. ROOF TYPE & MATERIAL
33. NO. OF BAYS
FRONT 5 SIDE
34. WALL TREATMENT
brick
35. PLAN SHAPE
36. CHANGES (EXPLAIN IN NO.42) ADDITION( ) ALTERED ( ) MOVED ( )
37. CONDITION
INTERIOR ____
EXTERIOR ____
38. PRESERVATION UNDERWAY YES( ) NO( )
39. ENDANGERED BY WHAT YES ( ) NO( )
40. VISIBLE FROM PUBLIC ROAD YES( ) NO( )
41. DISTANCE FORM AND FRONTAGE ON ROAD
42. FURTHER DESCRIPTION OF IMPORTANT FEATURES
PHOTO MUST BE PROVIDED
43. HISTORY AND SIGNIFICANCE
44. DESCRIPTION OF ENVIRONMENT AND OUTBUILDINGS
45. SOURCES OF INFORMATION
46. PREPARED BY
Stiritz/Wafer
47. ORGANIZATION
48. DATE
7/88
49. REVISION DATE(S)

RETURN THIS FORM WHEN COMPLETED TO: OFFICE OF HISTORIC PRESERVATION
P.O. BOX 176
JEFFERSON CITY, MISSOURI 65102
IF ADDITIONAL SPACE IS NEEDED, ATTACH SEPARATE SHEET(S) TO THIS FORM

MISSOURI OFFICE OF HISTORIC PRESERVATION
ARCHITECTURAL/HISTORIC INVENTORY SURVEY FORM

SC-AS-001-219

1. NO. 5

2. COUNTY

3. LOCATION OF NEGATIVES

4. PRESENT LOCAL NAME(S) OR DESIGNATION(S)

5. OTHER NAME(S)

6. SPECIFIC LEGAL LOCATION
TOWNSHIP ___ RANGE ___ SECTION ___
IF CITY OR TOWN, STREET ADDRESS
1112 Hall Street

7. CITY OR TOWN IF RURAL, VICINITY
St. Charles

8. DESCRIPTION OF LOCATION

9. COORDINATES UTM
LAT
LONG

10. SITE( ) STRUCTURE( )
BUILDING( ) OBJECT( )

11. ON NATIONAL REGISTER YES( ) NO( )

12. IS IT ELIGIBLE YES( ) NO( )

13. PART OF ESTAB. DISTRICT YES( ) NO( )

14. DISTRICT POTENTIAL YES( ) NO( )

15. NAME OF ESTABLISHED DISTRICT

16. THEMATIC CATEGORY

17. DATE(S) OR PERIOD

18. STYLE OR DESIGN
craftsman

19. ARCHITECT OR ENGINEER

20. CONTRACTOR OR BUILDER

21. ORIGINAL USE, IF APPARENT

22. PRESENT USE

23. OWNERSHIP PUBLIC ( ) PRIVATE ( )

24. OWNER'S NAME AND ADDRESS IF KNOWN

25. OPEN TO PUBLIC YES( ) NO ( )

26. LOCAL CONTACT PERSON OR ORGANIZATION

27. OTHER SURVEY IN WHICH INCLUDED

28. NO.OF STORIES 1½

29. BASEMENT YES(X) NO ( )

30. FOUNDATION MATERIAL
concrete block

31. WALL CONSTRUCTION
frame

32. ROOF TYPE & MATERIAL
gable front/asphalt

33. NO. OF BAYS
FRONT 3 SIDE 2

34. WALL TREATMENT
metal clapboarding

35. PLAN SHAPE

36. CHANGES (EXPLAIN IN NO.42) ADDITION( ) ALTERED ( ) MOVED ( )

37. CONDITION
INTERIOR ___
EXTERIOR ___

38. PRESERVATION UNDERWAY YES( ) NO( )

39. ENDANGERED BY WHAT YES ( ) NO( )

40. VISIBLE FROM PUBLIC ROAD YES( ) NO( )

41. DISTANCE FORM AND FRONTAGE ON ROAD

42. FURTHER DESCRIPTION OF IMPORTANT FEATURES Center chimney; 2 gabled dormers on side elevations; vertical tri-part lights in upper sash.

PHOTO MUST BE PROVIDED

43. HISTORY AND SIGNIFICANCE

44. DESCRIPTION OF ENVIRONMENT AND OUTBUILDINGS Block-long "subdivision" of similar buildings.

45. SOURCES OF INFORMATION Visit to site; old Sanborn maps.

46. PREPARED BY
M. Stiritz/D. Wafer

47. ORGANIZATION

RETURN THIS FORM WHEN COMPLETED TO: OFFICE OF HISTORIC PRESERVATION
P.O. BOX 176
JEFFERSON CITY, MISSOURI 65102

IF ADDITIONAL SPACE IS NEEDED, ATTACH SEPARATE SHEET(S) TO THIS FORM

48. DATE 1/88

49. REVISION DATE(S)

MISSOURI OFFICE OF HISTORIC PRESERVATION
ARCHITECTURAL/HISTORIC INVENTORY SURVEY FORM

SC-AS-001-220

1. NO. 6
2. COUNTY
3. LOCATION OF NEGATIVES
4. PRESENT LOCAL NAME(S) OR DESIGNATION(S)
5. OTHER NAME(S)
6. SPECIFIC LEGAL LOCATION TOWNSHIP ___ RANGE ___ SECTION ___ IF CITY OR TOWN, STREET ADDRESS
1115 Hall Street
7. CITY OR TOWN IF RURAL, VICINITY
St. Charles.
8. DESCRIPTION OF LOCATION
9. COORDINATES UTM
LAT
LONG
10. SITE( ) BUILDING( ) STRUCTURE( ) OBJECT( )
11. ON NATIONAL REGISTER YES( ) NO( )
12. IS IT ELIGIBLE YES( ) NO( )
13. PART OF ESTAB. DISTRICT YES( ) NO( )
14. DISTRICT POTENTIAL YES( ) NO( )
15. NAME OF ESTABLISHED DISTRICT
16. THEMATIC CATEGORY
17. DATE(S) OR PERIOD
18. STYLE OR DESIGN
Craftsman
19. ARCHITECT OR ENGINEER
20. CONTRACTOR OR BUILDER
21. ORIGINAL USE, IF APPARENT
22. PRESENT USE
23. OWNERSHIP PUBLIC ( ) PRIVATE ( )
24. OWNER'S NAME AND ADDRESS IF KNOWN
25. OPEN TO PUBLIC YES( ) NO ( )
26. LOCAL CONTACT PERSON OR ORGANIZATION
27. OTHER SURVEY IN WHICH INCLUDED
28. NO. OF STORIES 1
29. BASEMENT YES(X) NO ( )
30. FOUNDATION MATERIAL
concrete block
31. WALL CONSTRUCTION
frame
32. ROOF TYPE & MATERIAL
gable frt/asphalt
33. NO. OF BAYS FRONT 3 SIDE 2
34. WALL TREATMENT
metal/clapboaring
35. PLAN SHAPE
36. CHANGES (EXPLAIN IN NO.42) ADDITION( ) ALTERED ( ) MOVED ( )
37. CONDITION INTERIOR ___ EXTERIOR ___
38. PRESERVATION UNDERWAY YES( ) NO( )
39. ENDANGERED BY WHAT YES ( ) NO( )
40. VISIBLE FROM PUBLIC ROAD YES( ) NO( )
41. DISTANCE FORM AND FRONTAGE ON ROAD

42. FURTHER DESCRIPTION OF IMPORTANT FEATURES Center chimney, concrete block porch piers, newer. Add at rear reet windows are 4 vertical/one.

PHOTO MUST BE PROVIDED

43. HISTORY AND SIGNIFICANCE

44. DESCRIPTION OF ENVIRONMENT AND OUTBUILDINGS Block-long "subdivision" of similar buildings.

45. SOURCES OF INFORMATION Visit to site; old Sanborn maps.

46. PREPARED BY
M. Stiritz/D. Wafer
47. ORGANIZATION

RETURN THIS FORM WHEN COMPLETED TO: OFFICE OF HISTORIC PRESERVATION
P.O. BOX 176
JEFFERSON CITY, MISSOURI 65102

IF ADDITIONAL SPACE IS NEEDED, ATTACH SEPARATE SHEET(S) TO THIS FORM

48. DATE
49. REVISION DATE(S)

MISSOURI OFFICE OF HISTORIC PRESERVATION
ARCHITECTURAL/HISTORIC INVENTORY SURVEY FORM

SC-AS-001-221

. NO. 83

. COUNTY

. LOCATION OF NEGATIVES

4. PRESENT LOCAL NAME(S) OR DESIGNATION(S)

5. OTHER NAME(S)
St. Peters School

. SPECIFIC LEGAL LOCATION
TOWNSHIP ____ RANGE ____ SECTION ____
IF CITY OR TOWN, STREET ADDRESS
200 Jackson

. CITY OR TOWN IF RURAL, VICINITY

. DESCRIPTION OF LOCATION

9. COORDINATES UTM
LAT
LONG

10. SITE( ) STRUCTURE( )
BUILDING( ) OBJECT( )

11. ON NATIONAL REGISTER YES( ) NO( )

12. IS IT ELIGIBLE YES( ) NO( )

13. PART OF ESTAB. DISTRICT YES( ) NO( )

14. DISTRICT POTENTIAL YES( ) NO( )

5. NAME OF ESTABLISHED DISTRICT

16. THEMATIC CATEGORY

17. DATE(S) OR PERIOD
1924

18. STYLE OR DESIGN

19. ARCHITECT OR ENGINEER

20. CONTRACTOR OR BUILDER

21. ORIGINAL USE, IF APPARENT
school

22. PRESENT USE

23. OWNERSHIP PUBLIC ( ) PRIVATE ( )

24. OWNER'S NAME AND ADDRESS IF KNOWN

25. OPEN TO PUBLIC YES( ) NO ( )

26. LOCAL CONTACT PERSON OR ORGANIZATION

27. OTHER SURVEY IN WHICH INCLUDED

28. NO. OF STORIES 2

29. BASEMENT YES(XXX) NO ( )

30. FOUNDATION MATERIAL
concrete

31. WALL CONSTRUCTION
brick

32. ROOF TYPE & MATERIAL
flat

33. NO. OF BAYS
FRONT 7 SIDE 2

34. WALL TREATMENT

35. PLAN SHAPE

36. CHANGES (EXPLAIN IN NO.42) ADDITION( ) ALTERED ( ) MOVED ( )

37. CONDITION
INTERIOR ____
EXTERIOR ____

38. PRESERVATION UNDERWAY YES( ) NO( )

39. ENDANGERED BY WHAT YES ( ) NO( )

40. VISIBLE FROM PUBLIC ROAD YES( ) NO( )

41. DISTANCE FORM AND FRONTAGE ON ROAD

2. FURTHER DESCRIPTION OF IMPORTANT FEATURES Construction
date, "1924" on the cornerstone

PHOTO MUST BE PROVIDED

3. HISTORY AND SIGNIFICANCE

44. DESCRIPTION OF ENVIRONMENT AND OUTBUILDINGS

45. SOURCES OF INFORMATION

46. PREPARED BY

47. ORGANIZATION

48. DATE

49. REVISION DATE(S)

RETURN THIS FORM WHEN COMPLETED TO: OFFICE OF HISTORIC PRESERVATION
P.O. BOX 176
JEFFERSON CITY, MISSOURI 65102

F ADDITIONAL SPACE IS NEEDED, ATTACH SEPARATE SHEET(S) TO THIS FORM

MISSOURI OFFICE OF HISTORIC PRESERVATION
ARCHITECTURAL/HISTORIC INVENTORY SURVEY FORM

SC-AS-001-222

1. NO. 67
2. COUNTY
3. LOCATION OF NEGATIVES
4. PRESENT LOCAL NAME(S) OR DESIGNATION(S)
5. OTHER NAME(S)
6. SPECIFIC LEGAL LOCATION
TOWNSHIP RANGE SECTION
IF CITY OR TOWN, STREET ADDRESS
223 Jackson
7. CITY OR TOWN IF RURAL, VICINITY
8. DESCRIPTION OF LOCATION
9. COORDINATES UTM
LAT
LONG
10. SITE( ) STRUCTURE( )
BUILDING( ) OBJECT( )
11. ON NATIONAL REGISTER YES( ) NO( )
12. IS IT ELIGIBLE YES( ) NO( )
13. PART OF ESTAB. DISTRICT YES( ) NO( )
14. DISTRICT POTENTIAL YES( ) NO( )
15. NAME OF ESTABLISHED DISTRICT
16. THEMATIC CATEGORY
17. DATE(S) OR PERIOD
c. 1860
18. STYLE OR DESIGN
19. ARCHITECT OR ENGINEER
20. CONTRACTOR OR BUILDER
21. ORIGINAL USE, IF APPARENT
residence
22. PRESENT USE
residence
23. OWNERSHIP PUBLIC ( ) PRIVATE ( )
24. OWNER'S NAME AND ADDRESS IF KNOWN
25. OPEN TO PUBLIC YES( ) NO ( )
26. LOCAL CONTACT PERSON OR ORGANIZATION
27. OTHER SURVEY IN WHICH INCLUDED
28. NO. OF STORIES 1½
29. BASEMENT YES(XX) NO ( )
30. FOUNDATION MATERIAL
stone
31. WALL CONSTRUCTION
brick
32. ROOF TYPE & MATERIAL
gable/asphalt
33. NO. OF BAYS FRONT 5 SIDE 3
34. WALL TREATMENT
painted
35. PLAN SHAPE
36. CHANGES (EXPLAIN IN NO.42) ADDITION( ) ALTERED ( ) MOVED ( )
37. CONDITION
INTERIOR
EXTERIOR
38. PRESERVATION UNDERWAY YES( ) NO( )
39. ENDANGERED BY WHAT YES ( ) NO( )
40. VISIBLE FROM PUBLIC ROAD YES( ) NO( )
41. DISTANCE FORM AND FRONTAGE ON ROAD
42. FURTHER DESCRIPTION OF IMPORTANT FEATURES
PHOTO MUST BE PROVIDED
43. HISTORY AND SIGNIFICANCE
The house appears on the 1869 Bird's Eye View; the lot was owned by K.C. Stewart on the 1875 Atlas.
44. DESCRIPTION OF ENVIRONMENT AND OUTBUILDINGS
45. SOURCES OF INFORMATION
46. PREPARED BY
47. ORGANIZATION
48. DATE
49. REVISION DATE(S)

RETURN THIS FORM WHEN COMPLETED TO: OFFICE OF HISTORIC PRESERVATION
P.O. BOX 176
JEFFERSON CITY, MISSOURI 65102
ADDITIONAL SPACE IS NEEDED, ATTACH SEPARATE SHEET(S) TO THIS FORM

MISSOURI OFFICE OF HISTORIC PRESERVATION
ARCHITECTURAL/HISTORIC INVENTORY SURVEY FORM

SC-AS-001-223

1. NO. 68
2. COUNTY
3. LOCATION OF NEGATIVES
4. PRESENT LOCAL NAME(S) OR DESIGNATION(S)
5. OTHER NAME(S)
6. SPECIFIC LEGAL LOCATION TOWNSHIP ___ RANGE ___ SECTION ___ IF CITY OR TOWN, STREET ADDRESS
231 Jackson
7. CITY OR TOWN IF RURAL, VICINITY
St. Charles
8. DESCRIPTION OF LOCATION
9. COORDINATES UTM
LAT
LONG
10. SITE( ) STRUCTURE( ) BUILDING( ) OBJECT( )
11. ON NATIONAL REGISTER YES( ) NO( )
12. IS IT ELIGIBLE YES( ) NO( )
13. PART OF ESTAB. DISTRICT YES( ) NO( )
14. DISTRICT POTENTIAL YES( ) NO( )
15. NAME OF ESTABLISHED DISTRICT
16. THEMATIC CATEGORY
17. DATE(S) OR PERIOD
pre-1900
18. STYLE OR DESIGN
folk
19. ARCHITECT OR ENGINEER
20. CONTRACTOR OR BUILDER
21. ORIGINAL USE, IF APPARENT
22. PRESENT USE
23. OWNERSHIP PUBLIC ( ) PRIVATE ( )
24. OWNER'S NAME AND ADDRESS IF KNOWN
25. OPEN TO PUBLIC YES( ) NO ( )
26. LOCAL CONTACT PERSON OR ORGANIZATION
27. OTHER SURVEY IN WHICH INCLUDED
28. NO.OF STORIES 1
29. BASEMENT YES(X) NO ( )
30. FOUNDATION MATERIAL
stone
31. WALL CONSTRUCTION
frame
32. ROOF TYPE & MATERIAL
side gable/asph. shingle
33. NO. OF BAYS FRONT 5 SIDE 2
34. WALL TREATMENT
metal clapboard
35. PLAN SHAPE
36. CHANGES (EXPLAIN IN NO.42) ADDITION( ) ALTERED ( ) MOVED ( )
37. CONDITION INTERIOR ___ EXTERIOR ___
38. PRESERVATION UNDERWAY YES( ) NO( )
39. ENDANGERED BY WHAT YES ( ) NO( )
40. VISIBLE FROM PUBLIC ROAD YES( ) NO( )
41. DISTANCE FORM AND FRONTAGE ON ROAD

42. FURTHER DESCRIPTION OF IMPORTANT FEATURES Jigsaw wood trim on front porch, large brick chimney in center of building.

PHOTO MUST BE PROVIDED

43. HISTORY AND SIGNIFICANCE 1905 owned by Forstmann (?)

44. DESCRIPTION OF ENVIRONMENT AND OUTBUILDINGS

45. SOURCES OF INFORMATION Old Sanborn maps, 1905 city plat, visit to site.

46. PREPARED BY
M. Stiritz/D. Wafer

47. ORGANIZATION

RETURN THIS FORM WHEN COMPLETED TO: OFFICE OF HISTORIC PRESERVATION
P.O. BOX 176
JEFFERSON CITY, MISSOURI 65102

IF ADDITIONAL SPACE IS NEEDED, ATTACH SEPARATE SHEET(S) TO THIS FORM

48. DATE 1/88

49. REVISION DATE(S)

DO NO
ENTE

MISSOURI OFFICE OF HISTORIC PRESERVATION
ARCHITECTURAL/HISTORIC INVENTORY SURVEY FORM

SC-AS-001-224

1. NO. 71
2. COUNTY
3. LOCATION OF NEGATIVES
4. PRESENT LOCAL NAME(S) OR DESIGNATION(S)
5. OTHER NAME(S)
6. SPECIFIC LEGAL LOCATION TOWNSHIP RANGE SECTION ____ IF CITY OR TOWN, STREET ADDRESS
301 Jackson
7. CITY OR TOWN IF RURAL, VICINITY
St. Charles
8. DESCRIPTION OF LOCATION
9. COORDINATES UTM
LAT
LONG
10. SITE( ) STRUCTURE( ) BUILDING( ) OBJECT( )
11. ON NATIONAL REGISTER YES( ) NO( )
12. IS IT ELIGIBLE YES( ) NO( )
13. PART OF ESTAB. DISTRICT YES( ) NO( )
14. DISTRICT POTENTIAL YES( ) NO( )
15. NAME OF ESTABLISHED DISTRICT
16. THEMATIC CATEGORY
17. DATE(S) OR PERIOD
18. STYLE OR DESIGN
19. ARCHITECT OR ENGINEER
20. CONTRACTOR OR BUILDER
21. ORIGINAL USE, IF APPARENT
22. PRESENT USE
23. OWNERSHIP PUBLIC ( ) PRIVATE ( )
24. OWNER'S NAME AND ADDRESS IF KNOWN
25. OPEN TO PUBLIC YES( ) NO ( )
26. LOCAL CONTACT PERSON OR ORGANIZATION
27. OTHER SURVEY IN WHICH INCLUDED
28. NO.OF STORIES 1 + mansard
29. BASEMENT YES(X) NO ( )
30. FOUNDATION MATERIAL
stone
31. WALL CONSTRUCTION
brick
32. ROOF TYPE & MATERIAL
mansard/synthetic
33. NO. OF BAYS FRONT 3 SIDE 2
34. WALL TREATMENT
brick
35. PLAN SHAPE
36. CHANGES (EXPLAIN IN NO.42) ADDITION( ) ALTERED ( ) MOVED ( )
37. CONDITION INTERIOR ____ EXTERIOR ____
38. PRESERVATION UNDERWAY YES( ) NO( )
39. ENDANGERED BY WHAT YES ( ) NO( )
40. VISIBLE FROM PUBLIC ROAD YES( ) NO( )
41. DISTANCE FORM AND FRONTAGE ON ROAD

42. FURTHER DESCRIPTION OF IMPORTANT FEATURES End chimneys in parapeted gables corbeled cornice partly concealed by newer fron porch 2/2 rect. windows. Pedimented dormers in mansard w/pierced work. moldings.

PHOTO MUST BE PROVIDED

43. HISTORY AND SIGNIFICANCE
1905: owned by F. Tiemann - possibly same buildings shown on 1869 Bird's Eye View map.

44. DESCRIPTION OF ENVIRONMENT AND OUTBUILDINGS

45. SOURCES OF INFORMATION Visit site; 1905 St. Charles Plat, 1869 Bird's Eye View.

46. PREPARED BY
M. Stiritz/D. Wafer

47. ORGANIZATION

RETURN THIS FORM WHEN COMPLETED TO: OFFICE OF HISTORIC PRESERVATION
P.O. BOX 176
JEFFERSON CITY, MISSOURI 65102

IF ADDITIONAL SPACE IS NEEDED, ATTACH SEPARATE SHEET(S) TO THIS FORM

48. DATE 1/88

49. REVISION DATE(S)

MISSOURI OFFICE OF HISTORIC PRESERVATION
ARCHITECTURAL/HISTORIC INVENTORY SURVEY FORM

SC-AS-001-225

1. NO. 72

2. COUNTY

3. LOCATION OF NEGATIVES

4. PRESENT LOCAL NAME(S) OR DESIGNATION(S)

5. OTHER NAME(S)

6. SPECIFIC LEGAL LOCATION
TOWNSHIP ___ RANGE ___ SECTION ___
IF CITY OR TOWN, STREET ADDRESS
311 Jackson

7. CITY OR TOWN IF RURAL, VICINITY

8. DESCRIPTION OF LOCATION

9. COORDINATES UTM
LAT
LONG

10. SITE( ) STRUCTURE( )
BUILDING( ) OBJECT( )

11. ON NATIONAL REGISTER YES( ) NO( )

12. IS IT ELIGIBLE YES( ) NO( )

13. PART OF ESTAB. DISTRICT YES( ) NO( )

14. DISTRICT POTENTIAL YES( ) NO( )

15. NAME OF ESTABLISHED DISTRICT

16. THEMATIC CATEGORY

17. DATE(S) OR PERIOD
c. 1855

18. STYLE OR DESIGN

19. ARCHITECT OR ENGINEER

20. CONTRACTOR OR BUILDER

21. ORIGINAL USE, IF APPARENT

22. PRESENT USE

23. OWNERSHIP PUBLIC ( ) PRIVATE ( )

24. OWNER'S NAME AND ADDRESS IF KNOWN

25. OPEN TO PUBLIC YES( ) NO ( )

26. LOCAL CONTACT PERSON OR ORGANIZATION

27. OTHER SURVEY IN WHICH INCLUDED

28. NO. OF STORIES

29. BASEMENT YES( ) NO( )

30. FOUNDATION MATERIAL

31. WALL CONSTRUCTION

32. ROOF TYPE & MATERIAL

33. NO. OF BAYS
FRONT SIDE

34. WALL TREATMENT

35. PLAN SHAPE

36. CHANGES (EXPLAIN IN NO.42) ADDITION( ) ALTERED ( ) MOVED ( )

37. CONDITION
INTERIOR ___
EXTERIOR ___

38. PRESERVATION UNDERWAY YES( ) NO( )

39. ENDANGERED BY WHAT YES ( ) NO( )

40. VISIBLE FROM PUBLIC ROAD YES( ) NO( )

41. DISTANCE FORM AND FRONTAGE ON ROAD

42. FURTHER DESCRIPTION OF IMPORTANT FEATURES The broken roof line & chimney placement indicate the house was built in 2 phases.

PHOTO MUST BE PROVIDED

43. HISTORY AND SIGNIFICANCE The house stands on a lot owned by Prussian brickmaker Federick Tiemann on the 1875 Atlas. A 3-bay, 1 story house appears on the 1869 Bird's Eye View at approximately this site. Tiemann paid taxes on lot in 1856.

44. DESCRIPTION OF ENVIRONMENT AND OUTBUILDINGS

45. SOURCES OF INFORMATION

46. PREPARED BY

47. ORGANIZATION

48. DATE

49. REVISION DATE(S)

RETURN THIS FORM WHEN COMPLETED TO: OFFICE OF HISTORIC PRESERVATION
P.O. BOX 176
JEFFERSON CITY, MISSOURI 65102

IF ADDITIONAL SPACE IS NEEDED, ATTACH SEPARATE SHEET(S) TO THIS FORM

MISSOURI OFFICE OF HISTORIC PRESERVATION SC-AS-001-226
ARCHITECTURAL/HISTORIC INVENTORY SURVEY FORM

1. NO. 73
2. COUNTY
3. LOCATION OF NEGATIVES
4. PRESENT LOCAL NAME(S) OR DESIGNATION(S)
5. OTHER NAME(S)

6. SPECIFIC LEGAL LOCATION
TOWNSHIP ___ RANGE ___ SECTION ___
IF CITY OR TOWN, STREET ADDRESS
313 Jackson

7. CITY OR TOWN IF RURAL, VICINITY

8. DESCRIPTION OF LOCATION

9. COORDINATES UTM
LAT
LONG

10. SITE( ) STRUCTURE( )
BUILDING( ) OBJECT( )

11. ON NATIONAL REGISTER YES( ) NO( )
12. IS IT ELIGIBLE YES( ) NO( )
13. PART OF ESTAB. DISTRICT YES( ) NO( )
14. DISTRICT POTENTIAL YES( ) NO( )
15. NAME OF ESTABLISHED DISTRICT

16. THEMATIC CATEGORY
17. DATE(S) OR PERIOD c.1855
18. STYLE OR DESIGN
19. ARCHITECT OR ENGINEER
20. CONTRACTOR OR BUILDER
21. ORIGINAL USE, IF APPARENT
22. PRESENT USE
23. OWNERSHIP PUBLIC ( ) PRIVATE ( )
24. OWNER'S NAME AND ADDRESS IF KNOWN
25. OPEN TO PUBLIC YES( ) NO ( )
26. LOCAL CONTACT PERSON OR ORGANIZATION
27. OTHER SURVEY IN WHICH INCLUDED

28. NO.OF STORIES 1
29. BASEMENT YES(x) NO ( )
30. FOUNDATION MATERIAL stone
31. WALL CONSTRUCTION brick
32. ROOF TYPE & MATERIAL side gable/ashph
33. NO. OF BAYS FRONT 5 SIDE 2
34. WALL TREATMENT brick
35. PLAN SHAPE
36. CHANGES (EXPLAIN IN NO.42) ADDITION( ) ALTERED ( ) MOVED ( )
37. CONDITION INTERIOR ___ EXTERIOR ___
38. PRESERVATION UNDERWAY YES( ) NO( )
39. ENDANGERED BY WHAT YES ( ) NO( )
40. VISIBLE FROM PUBLIC ROAD YES( ) NO( )
41. DISTANCE FORM AND FRONTAGE ON ROAD

42. FURTHER DESCRIPTION OF IMPORTANT FEATURES
Arch construction suggests the house was built in 2 phases; the west 3 bays first.

PHOTO MUST BE PROVIDED

43. HISTORY AND SIGNIFICANCE The lot was purchased in 1855 by Gottlieb Stahlmuth, a teamster from Hannover, Germany, + the west 3 bays probably built then. When the parcel was sold in 1858, the deed refers to a house & lot.

44. DESCRIPTION OF ENVIRONMENT AND OUTBUILDINGS

45. SOURCES OF INFORMATION Deed books C^2-453. (1855)
H^2-218
G^2-371 (1858)

46. PREPARED BY Stiritz/Wafer
47. ORGANIZATION
48. DATE
49. REVISION DATE(S)

RETURN THIS FORM WHEN COMPLETED TO: OFFICE OF HISTORIC PRESERVATION
P.O. BOX 176
JEFFERSON CITY, MISSOURI 65102
IF ADDITIONAL SPACE IS NEEDED, ATTACH SEPARATE SHEET(S) TO THIS FORM

7/00

MISSOURI OFFICE OF HISTORIC PRESERVATION
ARCHITECTURAL/HISTORIC INVENTORY SURVEY FORM

SC-AS-001-227

1. NO. 79
2. COUNTY
3. LOCATION OF NEGATIVES
4. PRESENT LOCAL NAME(S) OR DESIGNATION(S)
5. OTHER NAME(S)
6. SPECIFIC LEGAL LOCATION TOWNSHIP RANGE SECTION ____ IF CITY OR TOWN, STREET ADDRESS
400 Jackson at right in pole
7. CITY OR TOWN IF RURAL, VICINITY
8. DESCRIPTION OF LOCATION
9. COORDINATES UTM LAT LONG
10. SITE( ) STRUCTURE( ) BUILDING( ) OBJECT( )
11. ON NATIONAL REGISTER YES( ) NO( )
12. IS IT ELIGIBLE YES( ) NO( )
13. PART OF ESTAB. DISTRICT YES( ) NO( )
14. DISTRICT POTENTIAL YES( ) NO( )
15. NAME OF ESTABLISHED DISTRICT
16. THEMATIC CATEGORY
17. DATE(S) OR PERIOD
after 1869
18. STYLE OR DESIGN
19. ARCHITECT OR ENGINEER
20. CONTRACTOR OR BUILDER
21. ORIGINAL USE, IF APPARENT
22. PRESENT USE
23. OWNERSHIP PUBLIC ( ) PRIVATE ( )
24. OWNER'S NAME AND ADDRESS IF KNOWN
25. OPEN TO PUBLIC YES( ) NO ( )
26. LOCAL CONTACT PERSON OR ORGANIZATION
27. OTHER SURVEY IN WHICH INCLUDED
28. NO.OF STORIES 1½
29. BASEMENT YES(X) NO ( )
30. FOUNDATION MATERIAL
stone
31. WALL CONSTRUCTION
brick
32. ROOF TYPE & MATERIAL
side gable/asph. shingle
33. NO. OF BAYS FRONT 3 SIDE 2
34. WALL TREATMENT
brick
35. PLAN SHAPE
36. CHANGES (EXPLAIN IN NO.42) ADDITION( ) ALTERED ( ) MOVED ( )
37. CONDITION INTERIOR ____ EXTERIOR ____
38. PRESERVATION UNDERWAY YES( ) NO( )
39. ENDANGERED BY WHAT YES ( ) NO( )
40. VISIBLE FROM PUBLIC ROAD YES( ) NO( )
41. DISTANCE FORM AND FRONTAGE ON ROAD

42. FURTHER DESCRIPTION OF IMPORTANT FEATURES Brick dentil cornice Eastlake porch and cornice detail; chimney at east and N.of peak, single gabled dormer. Rear wing with seg. arched windows.

PHOTO MUST BE PROVIDED

43. HISTORY AND SIGNIFICANCE ?Hoeneke? owned in 1905 - Not on 1869 Pictorial map.

44. DESCRIPTION OF ENVIRONMENT AND OUTBUILDINGS

45. SOURCES OF INFORMATION Old Sanborn maps; 1905 plat; 1869 Bird's Eye View.

46. PREPARED BY
M. Stiritz/D. Wafer

47. ORGANIZATION

RETURN THIS FORM WHEN COMPLETED TO: OFFICE OF HISTORIC PRESERVATION
P.O. BOX 176
JEFFERSON CITY, MISSOURI 65102

IF ADDITIONAL SPACE IS NEEDED, ATTACH SEPARATE SHEET(S) TO THIS FORM

48. DATE 1/88

49. REVISION DATE(S)

SC-AS-001-228

MISSOURI OFFICE OF HISTORIC PRESERVATION
ARCHITECTURAL/HISTORIC INVENTORY SURVEY FORM

1. NO. 74
2. COUNTY
3. LOCATION OF NEGATIVES
4. PRESENT LOCAL NAME(S) OR DESIGNATION(S)
5. OTHER NAME(S)

6. SPECIFIC LEGAL LOCATION
TOWNSHIP ____ RANGE ____ SECTION ____
IF CITY OR TOWN, STREET ADDRESS
409-11 Jackson

7. CITY OR TOWN IF RURAL, VICINITY

8. DESCRIPTION OF LOCATION

9. COORDINATES UTM
LAT
LONG

10. SITE( ) STRUCTURE( )
BUILDING( ) OBJECT( )

11. ON NATIONAL REGISTER YES( ) NO( )

12. IS IT ELIGIBLE YES( ) NO( )

13. PART OF ESTAB. DISTRICT YES( ) NO( )

14. DISTRICT POTENTIAL YES( ) NO( )

15. NAME OF ESTABLISHED DISTRICT

16. THEMATIC CATEGORY
17. DATE(S) OR PERIOD
18. STYLE OR DESIGN
19. ARCHITECT OR ENGINEER
20. CONTRACTOR OR BUILDER
21. ORIGINAL USE, IF APPARENT
22. PRESENT USE
23. OWNERSHIP PUBLIC ( ) PRIVATE ( )
24. OWNER'S NAME AND ADDRESS IF KNOWN
25. OPEN TO PUBLIC YES( ) NO ( )
26. LOCAL CONTACT PERSON OR ORGANIZATION
27. OTHER SURVEY IN WHICH INCLUDED

28. NO.OF STORIES 1½
29. BASEMENT YES(x) NO ( )
30. FOUNDATION MATERIAL stone
31. WALL CONSTRUCTION brick
32. ROOF TYPE & MATERIAL gable/asph. shgle
33. NO. OF BAYS FRONT 6 SIDE 2
34. WALL TREATMENT brick
35. PLAN SHAPE
36. CHANGES (EXPLAIN IN NO.42) ADDITION( ) ALTERED ( ) MOVED ( )
37. CONDITION INTERIOR ____ EXTERIOR ____
38. PRESERVATION UNDERWAY YES( ) NO( )
39. ENDANGERED BY WHAT YES ( ) NO( )
40. VISIBLE FROM PUBLIC ROAD YES( ) NO( )
41. DISTANCE FORM AND FRONTAGE ON ROAD

42. FURTHER DESCRIPTION OF IMPORTANT FEATURES

PHOTO MUST BE PROVIDED

43. HISTORY AND SIGNIFICANCE

44. DESCRIPTION OF ENVIRONMENT AND OUTBUILDINGS

45. SOURCES OF INFORMATION

46. PREPARED BY Stiritz/Wafer
47. ORGANIZATION

RETURN THIS FORM WHEN COMPLETED TO: OFFICE OF HISTORIC PRESERVATION
P.O. BOX 176
JEFFERSON CITY, MISSOURI 65102

IF ADDITIONAL SPACE IS NEEDED, ATTACH SEPARATE SHEET(S) TO THIS FORM

48. DATE 7/88
49. REVISION DATE(S)

MISSOURI OFFICE OF HISTORIC PRESERVATION
ARCHITECTURAL/HISTORIC INVENTORY SURVEY FORM

SC-AS-001-229

1. NO. 75
2. COUNTY
3. LOCATION OF NEGATIVES
4. PRESENT LOCAL NAME(S) OR DESIGNATION(S)
5. OTHER NAME(S)
6. SPECIFIC LEGAL LOCATION TOWNSHIP ___ RANGE ___ SECTION ___ IF CITY OR TOWN, STREET ADDRESS
417 Jackson
7. CITY OR TOWN IF RURAL, VICINITY
8. DESCRIPTION OF LOCATION
9. COORDINATES UTM LAT LONG
10. SITE( ) BUILDING( ) STRUCTURE( ) OBJECT( )
11. ON NATIONAL REGISTER YES( ) NO( )
12. IS IT ELIGIBLE YES( ) NO( )
13. PART OF ESTAB. DISTRICT YES( ) NO( )
14. DISTRICT POTENTIAL YES( ) NO( )
15. NAME OF ESTABLISHED DISTRICT
16. THEMATIC CATEGORY
17. DATE(S) OR PERIOD
18. STYLE OR DESIGN
19. ARCHITECT OR ENGINEER
20. CONTRACTOR OR BUILDER
21. ORIGINAL USE, IF APPARENT
22. PRESENT USE
23. OWNERSHIP PUBLIC ( ) PRIVATE ( )
24. OWNER'S NAME AND ADDRESS IF KNOWN
25. OPEN TO PUBLIC YES( ) NO ( )
26. LOCAL CONTACT PERSON OR ORGANIZATION
27. OTHER SURVEY IN WHICH INCLUDED
28. NO.OF STORIES 2
29. BASEMENT YES(X) NO ( )
30. FOUNDATION MATERIAL stone
31. WALL CONSTRUCTION brick
32. ROOF TYPE & MATERIAL side gable/asph. shingles
33. NO. OF BAYS FRONT 5 SIDE irreg.
34. WALL TREATMENT brick
35. PLAN SHAPE
36. CHANGES (EXPLAIN IN NO.42) ADDITION( ) ALTERED ( ) MOVED ( )
37. CONDITION INTERIOR ___ EXTERIOR ___
38. PRESERVATION UNDERWAY YES( ) NO( )
39. ENDANGERED BY WHAT YES ( ) NO( )
40. VISIBLE FROM PUBLIC ROAD YES( ) NO( )
41. DISTANCE FORM AND FRONTAGE ON ROAD

42. FURTHER DESCRIPTION OF IMPORTANT FEATURES Wood cornice with dentils, pedimented porch roof with columns flat/segmented arches; may have been built in 2 stages.

PHOTO MUST BE PROVIDED

43. HISTORY AND SIGNIFICANCE

44. DESCRIPTION OF ENVIRONMENT AND OUTBUILDINGS Visit to site; old St. Charles plat map-1905 1869 Bird's Eye View.

45. SOURCES OF INFORMATION

46. PREPARED BY M.M. Stiritz/D. Wafer

47. ORGANIZATION

RETURN THIS FORM WHEN COMPLETED TO: OFFICE OF HISTORIC PRESERVATION P.O. BOX 176 JEFFERSON CITY, MISSOURI 65102

IF ADDITIONAL SPACE IS NEEDED, ATTACH SEPARATE SHEET(S) TO THIS FORM

48. DATE 1/88

49. REVISION DATE(S)

MISSOURI OFFICE OF HISTORIC PRESERVATION
ARCHITECTURAL/HISTORIC INVENTORY SURVEY FORM

SC-AS-001-230

1. NO. 76
2. COUNTY
3. LOCATION OF NEGATIVES
4. PRESENT LOCAL NAME(S) OR DESIGNATION(S)
5. OTHER NAME(S)
6. SPECIFIC LEGAL LOCATION TOWNSHIP ___ RANGE ___ SECTION ___ IF CITY OR TOWN, STREET ADDRESS
427-29 Jackson (at left)
7. CITY OR TOWN St. Charles IF RURAL, VICINITY
8. DESCRIPTION OF LOCATION
9. COORDINATES LAT LONG UTM
10. SITE( ) BUILDING( ) STRUCTURE( ) OBJECT( )
11. ON NATIONAL REGISTER YES( ) NO( )
12. IS IT ELIGIBLE YES( ) NO( )
13. PART OF ESTAB. DISTRICT YES( ) NO( )
14. DISTRICT POTENTIAL YES( ) NO( )
15. NAME OF ESTABLISHED DISTRICT
16. THEMATIC CATEGORY
17. DATE(S) OR PERIOD pre-1869
18. STYLE OR DESIGN
19. ARCHITECT OR ENGINEER
20. CONTRACTOR OR BUILDER
21. ORIGINAL USE, IF APPARENT
22. PRESENT USE
23. OWNERSHIP PUBLIC ( ) PRIVATE ( )
24. OWNER'S NAME AND ADDRESS IF KNOWN
25. OPEN TO PUBLIC YES( ) NO ( )
26. LOCAL CONTACT PERSON OR ORGANIZATION
27. OTHER SURVEY IN WHICH INCLUDED
28. NO.OF STORIES 1½
29. BASEMENT YES(X) NO ( )
30. FOUNDATION MATERIAL brick
31. WALL CONSTRUCTION brick
32. ROOF TYPE & MATERIAL side gable
33. NO. OF BAYS FRONT 6 SIDE irreg
34. WALL TREATMENT brick
35. PLAN SHAPE
36. CHANGES (EXPLAIN IN NO.42) ADDITION( ) ALTERED ( ) MOVED ( )
37. CONDITION INTERIOR ___ EXTERIOR ___
38. PRESERVATION UNDERWAY YES( ) NO( )
39. ENDANGERED BY WHAT YES ( ) NO( )
40. VISIBLE FROM PUBLIC ROAD YES( ) NO( )
41. DISTANCE FORM AND FRONTAGE ON ROAD

42. FURTHER DESCRIPTION OF IMPORTANT FEATURES Brick dentils at cornice; polimented dormers and pedimented front porch roof flat top"- segmentally arched windows; end chimneys

PHOTO MUST BE PROVIDED

43. HISTORY AND SIGNIFICANCE
1905: Property owned by H. Schmilling;building shows on 1869 pictorial map.

44. DESCRIPTION OF ENVIRONMENT AND OUTBUILDINGS

45. SOURCES OF INFORMATION Visit to site; old St. Charles plat map; 1869 pictorial map (Bird's Eye View)

46. PREPARED BY M. Stiritz/D. Wafer
47. ORGANIZATION

RETURN THIS FORM WHEN COMPLETED TO: OFFICE OF HISTORIC PRESERVATION P.O. BOX 176 JEFFERSON CITY, MISSOURI 65102
IF ADDITIONAL SPACE IS NEEDED, ATTACH SEPARATE SHEET(S) TO THIS FORM

48. DATE 1/88
49. REVISION DATE(S)

MISSOURI OFFICE OF HISTORIC PRESERVATION
ARCHITECTURAL/HISTORIC INVENTORY SURVEY FORM

SC-AS-001-231

1. NO. 77
2. COUNTY
3. LOCATION OF NEGATIVES
4. PRESENT LOCAL NAME(S) OR DESIGNATION(S)
5. OTHER NAME(S)
6. SPECIFIC LEGAL LOCATION
TOWNSHIP ____ RANGE ____ SECTION ____
IF CITY OR TOWN, STREET ADDRESS
433 Jackson
7. CITY OR TOWN IF RURAL, VICINITY
8. DESCRIPTION OF LOCATION
9. COORDINATES UTM
LAT
LONG
10. SITE( ) STRUCTURE( )
BUILDING( ) OBJECT( )
11. ON NATIONAL REGISTER YES( ) NO( )
12. IS IT ELIGIBLE YES( ) NO( )
13. PART OF ESTAB. DISTRICT YES( ) NO( )
14. DISTRICT POTENTIAL YES( ) NO( )
15. NAME OF ESTABLISHED DISTRICT
16. THEMATIC CATEGORY
17. DATE(S) OR PERIOD
c. 1895
18. STYLE OR DESIGN
19. ARCHITECT OR ENGINEER
20. CONTRACTOR OR BUILDER
21. ORIGINAL USE, IF APPARENT
residence
22. PRESENT USE
23. OWNERSHIP PUBLIC ( ) PRIVATE ( )
24. OWNER'S NAME AND ADDRESS IF KNOWN
25. OPEN TO PUBLIC YES( ) NO ( )
26. LOCAL CONTACT PERSON OR ORGANIZATION
27. OTHER SURVEY IN WHICH INCLUDED
28. NO. OF STORIES 1½
29. BASEMENT YES(X) NO ( )
30. FOUNDATION MATERIAL
stone
31. WALL CONSTRUCTION
brick
32. ROOF TYPE & MATERIAL
gable/asphalt
33. NO. OF BAYS FRONT 2 SIDE 2
34. WALL TREATMENT
35. PLAN SHAPE
36. CHANGES (EXPLAIN IN NO.42) ADDITION( ) ALTERED ( ) MOVED ( )
37. CONDITION
INTERIOR ____
EXTERIOR ____
38. PRESERVATION UNDERWAY YES( ) NO( )
39. ENDANGERED BY WHAT YES ( ) NO( )
40. VISIBLE FROM PUBLIC ROAD YES( ) NO( )
41. DISTANCE FORM AND FRONTAGE ON ROAD
42. FURTHER DESCRIPTION OF IMPORTANT FEATURES
PHOTO MUST BE PROVIDED
43. HISTORY AND SIGNIFICANCE
Appears on the 1900 Sanborn map
44. DESCRIPTION OF ENVIRONMENT AND OUTBUILDINGS
45. SOURCES OF INFORMATION
46. PREPARED BY
47. ORGANIZATION
48. DATE
49. REVISION DATE(S)

RETURN THIS FORM WHEN COMPLETED TO: OFFICE OF HISTORIC PRESERVATION
P.O. BOX 176
JEFFERSON CITY, MISSOURI 65102
IF ADDITIONAL SPACE IS NEEDED, ATTACH SEPARATE SHEET(S) TO THIS FORM

MISSOURI OFFICE OF HISTORIC PRESERVATION

SC-AS-001-232

ARCHITECTURAL/HISTORIC INVENTORY SURVEY FORM

1. NO. 94

2. COUNTY

3. LOCATION OF NEGATIVES

4. PRESENT LOCAL NAME(S) OR DESIGNATION(S)

5. OTHER NAME(S)

6. SPECIFIC LEGAL LOCATION
TOWNSHIP ___ RANGE ___ SECTION ___
IF CITY OR TOWN, STREET ADDRESS
117 Jefferson

7. CITY OR TOWN IF RURAL, VICINITY

8. DESCRIPTION OF LOCATION

9. COORDINATES UTM
LAT
LONG

10. SITE( ) STRUCTURE( )
BUILDING( ) OBJECT( )

11. ON NATIONAL REGISTER YES( ) NO( )

12. IS IT ELIGIBLE YES( ) NO( )

13. PART OF ESTAB. DISTRICT YES( ) NO( )

14. DISTRICT POTENTIAL YES( ) NO( )

15. NAME OF ESTABLISHED DISTRICT

16. THEMATIC CATEGORY

17. DATE(S) OR PERIOD
c.1892

18. STYLE OR DESIGN
Queen Anne

19. ARCHITECT OR ENGINEER

20. CONTRACTOR OR BUILDER

21. ORIGINAL USE, IF APPARENT

22. PRESENT USE

23. OWNERSHIP PUBLIC ( ) PRIVATE ( )

24. OWNER'S NAME AND ADDRESS IF KNOWN

25. OPEN TO PUBLIC YES( ) NO ( )

26. LOCAL CONTACT PERSON OR ORGANIZATION

27. OTHER SURVEY IN WHICH INCLUDED

28. NO.OF STORIES 2&Mans.

29. BASEMENT YES(X) NO ( )

30. FOUNDATION MATERIAL
stone

31. WALL CONSTRUCTION
brick

32. ROOF TYPE & MATERIAL
Mansard

33. NO. OF BAYS
FRONT SIDE

34. WALL TREATMENT

35. PLAN SHAPE

36. CHANGES (EXPLAIN IN NO.42) ADDITION( ) ALTERED ( ) MOVED ( )

37. CONDITION
INTERIOR ___
EXTERIOR ___

38. PRESERVATION UNDERWAY YES( ) NO( )

39. ENDANGERED BY WHAT YES ( ) NO( )

40. VISIBLE FROM PUBLIC ROAD YES( ) NO( )

41. DISTANCE FORM AND FRONTAGE ON ROAD

42. FURTHER DESCRIPTION OF IMPORTANT FEATURES

PHOTO MUST BE PROVIDED

43. HISTORY AND SIGNIFICANCE The house was built as rental property by Julia McElhiney Walker, daughter of Dr. James P. McElhiney + granddaughter of Dr. Wm J. McElhiney, both prominent men in the community. Julia's brother George W. McElhiney + his wife Mary Johnson McEL. lived in the house in the early 1890s. Mary McElhiney is considered the founder of the St. Charles Historical Society. Her husband, George, had a colorful business career, making + losing 2 or 3 fortunes in Mexico + the western U.S. After 1900, the office of the Justice of Peace was in this bldg.

~~44. DESCRIPTION OF ENVIRONMENT AND OUTBUILDINGS~~

~~45. SOURCES OF INFORMATION~~

46. PREPARED BY
M. Stiritz

47. ORGANIZATION

RETURN THIS FORM WHEN COMPLETED TO: OFFICE OF HISTORIC PRESERVATION
P.O. BOX 176
JEFFERSON CITY, MISSOURI 65102

IF ADDITIONAL SPACE IS NEEDED, ATTACH SEPARATE SHEET(S) TO THIS FORM

48. DATE 6/88

49. REVISION DATE(S)

MISSOURI OFFICE OF HISTORIC PRESERVATION
ARCHITECTURAL/HISTORIC INVENTORY SURVEY FORM

SC-AS-001-233

1. NO. 109
2. COUNTY
3. LOCATION OF NEGATIVES
4. PRESENT LOCAL NAME(S) OR DESIGNATION(S)
5. OTHER NAME(S)
6. SPECIFIC LEGAL LOCATION
TOWNSHIP RANGE SECTION
IF CITY OR TOWN, STREET ADDRESS
302 Jefferson
7. CITY OR TOWN IF RURAL, VICINITY
8. DESCRIPTION OF LOCATION
9. COORDINATES UTM
LAT
LONG
10. SITE( ) STRUCTURE( )
BUILDING( ) OBJECT( )
11. ON NATIONAL REGISTER YES( ) NO( )
12. IS IT ELIGIBLE YES( ) NO( )
13. PART OF ESTAB. DISTRICT YES( ) NO( )
14. DISTRICT POTENTIAL YES( ) NO( )
15. NAME OF ESTABLISHED DISTRICT
16. THEMATIC CATEGORY
17. DATE(S) OR PERIOD
18. STYLE OR DESIGN
Late Victorian
19. ARCHITECT OR ENGINEER
20. CONTRACTOR OR BUILDER
21. ORIGINAL USE, IF APPARENT
22. PRESENT USE
23. OWNERSHIP PUBLIC ( ) PRIVATE ( )
24. OWNER'S NAME AND ADDRESS IF KNOWN
25. OPEN TO PUBLIC YES( ) NO ( )
26. LOCAL CONTACT PERSON OR ORGANIZATION
27. OTHER SURVEY IN WHICH INCLUDED
28. NO. OF STORIES 2
29. BASEMENT YES(X) NO ( )
30. FOUNDATION MATERIAL
stone
31. WALL CONSTRUCTION
brick
32. ROOF TYPE & MATERIAL
camb roof/asph shingles
33. NO. OF BAYS
FRONT irreg SIDE irreg.
34. WALL TREATMENT
P&D Brick
35. PLAN SHAPE
36. CHANGES (EXPLAIN IN NO.42) ADDITION( ) ALTERED ( ) MOVED ( )
37. CONDITION
INTERIOR
EXTERIOR
38. PRESERVATION UNDERWAY YES( ) NO( )
39. ENDANGERED BY WHAT YES ( ) NO( )
40. VISIBLE FROM PUBLIC ROAD YES( ) NO( )
41. DISTANCE FORM AND FRONTAGE ON ROAD

42. FURTHER DESCRIPTION OF IMPORTANT FEATURES Steep sloped front side-gable roof; pattadian window grouping second story east, Robust carved millions 1st story east in large round-arch window sunburst carved wood panel @ gable end on front porch

PHOTO MUST BE PROVIDED

43. HISTORY AND SIGNIFICANCE
Site occupied by St. Charles College

44. DESCRIPTION OF ENVIRONMENT AND OUTBUILDINGS

45. SOURCES OF INFORMATION
Visit to site; 1875 Atlas

46. PREPARED BY
M. Stiritz/D. Wafer

47. ORGANIZATION

48. DATE

49. REVISION DATE(S)

RETURN THIS FORM WHEN COMPLETED TO: OFFICE OF HISTORIC PRESERVATION
P.O. BOX 176
JEFFERSON CITY, MISSOURI 65102

IF ADDITIONAL SPACE IS NEEDED, ATTACH SEPARATE SHEET(S) TO THIS FORM

MISSOURI OFFICE OF HISTORIC PRESERVATION
ARCHITECTURAL/HISTORIC INVENTORY SURVEY FORM

SC-AS-001-234

1. NO. 108
2. COUNTY
3. LOCATION OF NEGATIVES
4. PRESENT LOCAL NAME(S) OR DESIGNATION(S)
5. OTHER NAME(S)
6. SPECIFIC LEGAL LOCATION TOWNSHIP ___ RANGE ___ SECTION ___ IF CITY OR TOWN, STREET ADDRESS
316 Jefferson
7. CITY OR TOWN IF RURAL, VICINITY
St. Charles
8. DESCRIPTION OF LOCATION
9. COORDINATES UTM
LAT
LONG
10. SITE( ) STRUCTURE( ) BUILDING( ) OBJECT( )
11. ON NATIONAL REGISTER YES( ) NO( )
12. IS IT ELIGIBLE YES( ) NO( )
13. PART OF ESTAB. DISTRICT YES( ) NO( )
14. DISTRICT POTENTIAL YES( ) NO( )
15. NAME OF ESTABLISHED DISTRICT
16. THEMATIC CATEGORY
17. DATE(S) OR PERIOD
18. STYLE OR DESIGN
19. ARCHITECT OR ENGINEER
20. CONTRACTOR OR BUILDER
21. ORIGINAL USE, IF APPARENT
22. PRESENT USE
23. OWNERSHIP PUBLIC ( ) PRIVATE ( )
24. OWNER'S NAME AND ADDRESS IF KNOWN
25. OPEN TO PUBLIC YES( ) NO ( )
26. LOCAL CONTACT PERSON OR ORGANIZATION
27. OTHER SURVEY IN WHICH INCLUDED
28. NO.OF STORIES 2½
29. BASEMENT YES(XX) NO ( )
30. FOUNDATION MATERIAL
Stone
31. WALL CONSTRUCTION
brick
32. ROOF TYPE & MATERIAL
hipped/asph. shingles
33. NO. OF BAYS FRONT 4 SIDE irreg.
34. WALL TREATMENT
brick
35. PLAN SHAPE
36. CHANGES (EXPLAIN IN NO.42) ADDITION( ) ALTERED ( ) MOVED ( )
37. CONDITION INTERIOR ___ EXTERIOR ___
38. PRESERVATION UNDERWAY YES( ) NO( )
39. ENDANGERED BY WHAT YES ( ) NO( )
40. VISIBLE FROM PUBLIC ROAD YES( ) NO( )
41. DISTANCE FORM AND FRONTAGE ON ROAD

42. FURTHER DESCRIPTION OF IMPORTANT FEATURES Hipped roof centered dormer with wood dentils; full-width front porch with wood b bakistrade and porch frieze. Turned posts with fan-like brackets Dentils on front porch.

PHOTO MUST BE PROVIDED

43. HISTORY AND SIGNIFICANCE
Site occupied by St. Charles College in 1875.

44. DESCRIPTION OF ENVIRONMENT AND OUTBUILDINGS

45. SOURCES OF INFORMATION
Visit to site; 1875 Atlas

46. PREPARED BY
M. Stiritz/D. Wafer

47. ORGANIZATION

48. DATE

49. REVISION DATE(S)

RETURN THIS FORM WHEN COMPLETED TO: OFFICE OF HISTORIC PRESERVATION
P.O. BOX 176
JEFFERSON CITY, MISSOURI 65102

IF ADDITIONAL SPACE IS NEEDED, ATTACH SEPARATE SHEET(S) TO THIS FORM

MISSOURI OFFICE OF HISTORIC PRESERVATION
ARCHITECTURAL/HISTORIC INVENTORY SURVEY FORM

JC-AS-001-235

1. NO. 107
2. COUNTY
3. LOCATION OF NEGATIVES
4. PRESENT LOCAL NAME(S) OR DESIGNATION(S)
5. OTHER NAME(S)
6. SPECIFIC LEGAL LOCATION TOWNSHIP RANGE SECTION ____ IF CITY OR TOWN, STREET ADDRESS
404 Jefferson
7. CITY OR TOWN IF RURAL, VICINITY
8. DESCRIPTION OF LOCATION
9. COORDINATES UTM LAT LONG
10. SITE( ) BUILDING( ) STRUCTURE( ) OBJECT( )
11. ON NATIONAL REGISTER YES( ) NO( )
12. IS IT ELIGIBLE YES( ) NO( )
13. PART OF ESTAB. DISTRICT YES( ) NO( )
14. DISTRICT POTENTIAL YES( ) NO( )
15. NAME OF ESTABLISHED DISTRICT
16. THEMATIC CATEGORY
17. DATE(S) OR PERIOD
c. 1890
18. STYLE OR DESIGN
19. ARCHITECT OR ENGINEER
20. CONTRACTOR OR BUILDER
21. ORIGINAL USE, IF APPARENT
22. PRESENT USE
23. OWNERSHIP PUBLIC ( ) PRIVATE ( )
24. OWNER'S NAME AND ADDRESS IF KNOWN
25. OPEN TO PUBLIC YES( ) NO ( )
26. LOCAL CONTACT PERSON OR ORGANIZATION
27. OTHER SURVEY IN WHICH INCLUDED
28. NO.OF STORIES 2½
29. BASEMENT YES(X) NO ( )
30. FOUNDATION MATERIAL
stone
31. WALL CONSTRUCTION
brick
32. ROOF TYPE & MATERIAL
gable/asphalt
33. NO. OF BAYS FRONT SIDE irreg.
34. WALL TREATMENT
brick
35. PLAN SHAPE
36. CHANGES (EXPLAIN IN NO.42) ADDITION( ) ALTERED ( ) MOVED ( )
37. CONDITION INTERIOR EXTERIOR
38. PRESERVATION UNDERWAY YES( ) NO( )
39. ENDANGERED BY WHAT YES ( ) NO( )
40. VISIBLE FROM PUBLIC ROAD YES( ) NO( )
41. DISTANCE FORM AND FRONTAGE ON ROAD
42. FURTHER DESCRIPTION OF IMPORTANT FEATURES
PHOTO MUST BE PROVIDED
43. HISTORY AND SIGNIFICANCE
Appears on the 1893 Sanborn map.
44. DESCRIPTION OF ENVIRONMENT AND OUTBUILDINGS
45. SOURCES OF INFORMATION
46. PREPARED BY
M. Stiritz
47. ORGANIZATION
48. DATE
49. REVISION DATE(S)

RETURN THIS FORM WHEN COMPLETED TO: OFFICE OF HISTORIC PRESERVATION
P.O. BOX 176
JEFFERSON CITY, MISSOURI 65102

IF ADDITIONAL SPACE IS NEEDED, ATTACH SEPARATE SHEET(S) TO THIS FORM

MISSOURI OFFICE OF HISTORIC PRESERVATION
ARCHITECTURAL/HISTORIC INVENTORY SURVEY FORM

SC-AS-001-236

1. NO. 106
2. COUNTY
3. LOCATION OF NEGATIVES
4. PRESENT LOCAL NAME(S) OR DESIGNATION(S)
5. OTHER NAME(S)
6. SPECIFIC LEGAL LOCATION
TOWNSHIP ___ RANGE ___ SECTION ___
IF CITY OR TOWN, STREET ADDRESS
408 Jefferson
7. CITY OR TOWN IF RURAL, VICINITY
St. Charles
8. DESCRIPTION OF LOCATION
9. COORDINATES UTM
LAT
LONG
10. SITE( ) STRUCTURE( )
BUILDING( ) OBJECT( )
11. ON NATIONAL REGISTER YES( ) NO( )
12. IS IT ELIGIBLE YES( ) NO( )
13. PART OF ESTAB. DISTRICT YES( ) NO( )
14. DISTRICT POTENTIAL YES( ) NO( )
15. NAME OF ESTABLISHED DISTRICT
16. THEMATIC CATEGORY
17. DATE(S) OR PERIOD
after 1869
18. STYLE OR DESIGN
19. ARCHITECT OR ENGINEER
20. CONTRACTOR OR BUILDER
21. ORIGINAL USE, IF APPARENT
22. PRESENT USE
23. OWNERSHIP PUBLIC ( ) PRIVATE ( )
24. OWNER'S NAME AND ADDRESS IF KNOWN
25. OPEN TO PUBLIC YES( ) NO ( )
26. LOCAL CONTACT PERSON OR ORGANIZATION
27. OTHER SURVEY IN WHICH INCLUDED
28. NO. OF STORIES 1½
29. BASEMENT YES(X) NO ( )
30. FOUNDATION MATERIAL
stone
31. WALL CONSTRUCTION
brick
32. ROOF TYPE & MATERIAL
side gable/asph. singles
33. NO. OF BAYS
FRONT 5 SIDE 5
34. WALL TREATMENT
brick
35. PLAN SHAPE
36. CHANGES (EXPLAIN IN NO.42) ADDITION( ) ALTERED ( ) MOVED ( )
37. CONDITION
INTERIOR ___
EXTERIOR ___
38. PRESERVATION UNDERWAY YES( ) NO( )
39. ENDANGERED BY WHAT YES ( ) NO( )
40. VISIBLE FROM PUBLIC ROAD YES( ) NO( )
41. DISTANCE FORM AND FRONTAGE ON ROAD

42. FURTHER DESCRIPTION OF IMPORTANT FEATURES Paired end chimneys, round-arched windows & dormers & front gate; seg. arched windows (2/2).

PHOTO MUST BE PROVIDED

43. HISTORY AND SIGNIFICANCE 1875 owned by J. P. Hochn

44. DESCRIPTION OF ENVIRONMENT AND OUTBUILDINGS

45. SOURCES OF INFORMATION
Visit to site: 1875 Atlas.

46. PREPARED BY
M. Stiritz/D.Wafer

47. ORGANIZATION

48. DATE

49. REVISION DATE(S)

RETURN THIS FORM WHEN COMPLETED TO: OFFICE OF HISTORIC PRESERVATION
P.O. BOX 176
JEFFERSON CITY, MISSOURI 65102

IF ADDITIONAL SPACE IS NEEDED, ATTACH SEPARATE SHEET(S) TO THIS FORM

MISSOURI OFFICE OF HISTORIC PRESERVATION
ARCHITECTURAL/HISTORIC INVENTORY SURVEY FORM

SC-AS-001-237

1. NO. 105
2. COUNTY
3. LOCATION OF NEGATIVES
4. PRESENT LOCAL NAME(S) OR DESIGNATION(S)
5. OTHER NAME(S)
6. SPECIFIC LEGAL LOCATION TOWNSHIP RANGE SECTION ____ IF CITY OR TOWN, STREET ADDRESS
424 Jefferson
7. CITY OR TOWN IF RURAL, VICINITY
8. DESCRIPTION OF LOCATION
9. COORDINATES UTM
LAT
LONG
10. SITE( ) BUILDING( ) STRUCTURE( ) OBJECT( )
11. ON NATIONAL REGISTER YES( ) NO( )
12. IS IT ELIGIBLE YES( ) NO( )
13. PART OF ESTAB. DISTRICT YES( ) NO( )
14. DISTRICT POTENTIAL YES( ) NO( )
15. NAME OF ESTABLISHED DISTRICT
16. THEMATIC CATEGORY
17. DATE(S) OR PERIOD
18. STYLE OR DESIGN
19. ARCHITECT OR ENGINEER
20. CONTRACTOR OR BUILDER
21. ORIGINAL USE, IF APPARENT
22. PRESENT USE
23. OWNERSHIP PUBLIC ( ) PRIVATE ( )
24. OWNER'S NAME AND ADDRESS IF KNOWN
25. OPEN TO PUBLIC YES( ) NO ( )
26. LOCAL CONTACT PERSON OR ORGANIZATION
27. OTHER SURVEY IN WHICH INCLUDED
28. NO. OF STORIES 2
29. BASEMENT YES(X) NO ( )
30. FOUNDATION MATERIAL stone
31. WALL CONSTRUCTION brick
32. ROOF TYPE & MATERIAL gable/hipped
33. NO. OF BAYS FRONT 3 SIDE irreg.
34. WALL TREATMENT brick
35. PLAN SHAPE
36. CHANGES (EXPLAIN IN NO.42) ADDITION( ) ALTERED ( ) MOVED ( )
37. CONDITION INTERIOR ____ EXTERIOR ____
38. PRESERVATION UNDERWAY YES( ) NO( )
39. ENDANGERED BY WHAT YES ( ) NO( )
40. VISIBLE FROM PUBLIC ROAD YES( ) NO( )
41. DISTANCE FORM AND FRONTAGE ON ROAD

42. FURTHER DESCRIPTION OF IMPORTANT FEATURES Corbeled cornice; seg. arched window with double row-lock. Ornamental metal roof, cristing; ornamental metal railings @ window.

PHOTO MUST BE PROVIDED

43. HISTORY AND SIGNIFICANCE Part of Bloebaum's subdivision; 1875 owned by F. Wilhelm.

44. DESCRIPTION OF ENVIRONMENT AND OUTBUILDINGS

45. SOURCES OF INFORMATION
Visit to site; 1875 Atlas

46. PREPARED BY
M. Stiritz/D. Wafer

47. ORGANIZATION

RETURN THIS FORM WHEN COMPLETED TO: OFFICE OF HISTORIC PRESERVATION
P.O. BOX 176
JEFFERSON CITY, MISSOURI 65102

IF ADDITIONAL SPACE IS NEEDED, ATTACH SEPARATE SHEET(S) TO THIS FORM

48. DATE
49. REVISION DATE(S)

424

MISSOURI OFFICE OF HISTORIC PRESERVATION SC-AS-001-238
ARCHITECTURAL/HISTORIC INVENTORY SURVEY FORM

1. NO. 121
2. COUNTY
3. LOCATION OF NEGATIVES
4. PRESENT LOCAL NAME(S) OR DESIGNATION(S)
5. OTHER NAME(S)

6. SPECIFIC LEGAL LOCATION
TOWNSHIP ____ RANGE ____ SECTION ____
IF CITY OR TOWN, STREET ADDRESS
120 N. Main

7. CITY OR TOWN IF RURAL, VICINITY

8. DESCRIPTION OF LOCATION

9. COORDINATES UTM
LAT
LONG

10. SITE( ) STRUCTURE( )
BUILDING( ) OBJECT( )

11. ON NATIONAL REGISTER YES( ) NO( )

12. IS IT ELIGIBLE YES( ) NO( )

13. PART OF ESTAB. DISTRICT YES( ) NO( )

14. DISTRICT POTENTIAL YES( ) NO( )

15. NAME OF ESTABLISHED DISTRICT

16. THEMATIC CATEGORY

17. DATE(S) OR PERIOD
c. 1890

18. STYLE OR DESIGN

19. ARCHITECT OR ENGINEER

20. CONTRACTOR OR BUILDER

21. ORIGINAL USE, IF APPARENT

22. PRESENT USE

23. OWNERSHIP PUBLIC ( ) PRIVATE ( )

24. OWNER'S NAME AND ADDRESS IF KNOWN

25. OPEN TO PUBLIC YES( ) NO ( )

26. LOCAL CONTACT PERSON OR ORGANIZATION

27. OTHER SURVEY IN WHICH INCLUDED

28. NO.OF STORIES 2

29. BASEMENT YES(X) NO ( )

30. FOUNDATION MATERIAL

31. WALL CONSTRUCTION
brick

32. ROOF TYPE & MATERIAL

33. NO. OF BAYS
FRONT SIDE

34. WALL TREATMENT

35. PLAN SHAPE

36. CHANGES (EXPLAIN IN NO.42) ADDITION( ) ALTERED ( ) MOVED ( )

37. CONDITION
INTERIOR ____
EXTERIOR ____

38. PRESERVATION UNDERWAY YES( ) NO( )

39. ENDANGERED BY WHAT YES ( ) NO( )

40. VISIBLE FROM PUBLIC ROAD YES( ) NO( )

41. DISTANCE FORM AND FRONTAGE ON ROAD

42. FURTHER DESCRIPTION OF IMPORTANT FEATURES

PHOTO MUST BE PROVIDED

43. HISTORY AND SIGNIFICANCE

44. DESCRIPTION OF ENVIRONMENT AND OUTBUILDINGS

45. SOURCES OF INFORMATION

46. PREPARED BY

47. ORGANIZATION

48. DATE

49. REVISION DATE(S)

RETURN THIS FORM WHEN COMPLETED TO: OFFICE OF HISTORIC PRESERVATION
P.O. BOX 176
JEFFERSON CITY, MISSOURI 65102

IF ADDITIONAL SPACE IS NEEDED, ATTACH SEPARATE SHEET(S) TO THIS FORM

MISSOURI OFFICE OF HISTORIC PRESERVATION
ARCHITECTURAL/HISTORIC INVENTORY SURVEY FORM

SC-AS-001-239

1. NO. 122
2. COUNTY
3. LOCATION OF NEGATIVES
4. PRESENT LOCAL NAME(S) OR DESIGNATION(S)
5. OTHER NAME(S)
6. SPECIFIC LEGAL LOCATION TOWNSHIP RANGE SECTION ____ IF CITY OR TOWN, STREET ADDRESS
138 N. Main (center)
7. CITY OR TOWN IF RURAL, VICINITY
8. DESCRIPTION OF LOCATION
9. COORDINATES UTM LAT LONG
10. SITE( ) BUILDING( ) STRUCTURE( ) OBJECT( )
11. ON NATIONAL REGISTER YES( ) NO( )
12. IS IT ELIGIBLE YES( ) NO( )
13. PART OF ESTAB. DISTRICT YES( ) NO( )
14. DISTRICT POTENTIAL YES( ) NO( )
15. NAME OF ESTABLISHED DISTRICT
16. THEMATIC CATEGORY
17. DATE(S) OR PERIOD pre-1869 mid-ninetennth century
18. STYLE OR DESIGN
19. ARCHITECT OR ENGINEER
20. CONTRACTOR OR BUILDER
21. ORIGINAL USE, IF APPARENT
22. PRESENT USE
23. OWNERSHIP PUBLIC ( ) PRIVATE ( )
24. OWNER'S NAME AND ADDRESS IF KNOWN
25. OPEN TO PUBLIC YES( ) NO ( )
26. LOCAL CONTACT PERSON OR ORGANIZATION
27. OTHER SURVEY IN WHICH INCLUDED
28. NO.OF STORIES 2
29. BASEMENT ? YES( ) NO ( )
30. FOUNDATION MATERIAL
31. WALL CONSTRUCTION brick
32. ROOF TYPE & MATERIAL side gable/asph shingles
33. NO. OF BAYS FRONT 4 SIDE
34. WALL TREATMENT ptd. brick
35. PLAN SHAPE
36. CHANGES (EXPLAIN IN NO.42) ADDITION( ) ALTERED ( ) MOVED ( )
37. CONDITION INTERIOR ____ EXTERIOR ____
38. PRESERVATION UNDERWAY YES( ) NO( )
39. ENDANGERED BY WHAT YES ( ) NO( )
40. VISIBLE FROM PUBLIC ROAD YES( ) NO( )
41. DISTANCE FORM AND FRONTAGE ON ROAD

42. FURTHER DESCRIPTION OF IMPORTANT FEATURES Pedimented lintels above rectangular windows, single pedimented dormer, cornice of brick dentils.

PHOTO MUST BE PROVIDED

43. HISTORY AND SIGNIFICANCE shows on 1869 "Bird's Eye View" pictorial map. Occupied as retail store (millinery/jewelry) 1886 & 1893.

44. DESCRIPTION OF ENVIRONMENT AND OUTBUILDINGS Main Street Mall

45. SOURCES OF INFORMATION Old Sanborn maps; 1869 Bird's Eye View pictorial map of St. Charles; visit to site.

46. PREPARED BY M.M. Stiritz/D. Wafer

47. ORGANIZATION

RETURN THIS FORM WHEN COMPLETED TO: OFFICE OF HISTORIC PRESERVATION P.O. BOX 176 JEFFERSON CITY, MISSOURI 65102

IF ADDITIONAL SPACE IS NEEDED, ATTACH SEPARATE SHEET(S) TO THIS FORM

48. DATE 1/88

49. REVISION DATE(S)

MISSOURI OFFICE OF HISTORIC PRESERVATION

SC-AS-001-240

ARCHITECTURAL/HISTORIC INVENTORY SURVEY FORM

1. NO. 123
2. COUNTY
3. LOCATION OF NEGATIVES
4. PRESENT LOCAL NAME(S) OR DESIGNATION(S)
5. OTHER NAME(S)
6. SPECIFIC LEGAL LOCATION TOWNSHIP ___ RANGE ___ SECTION ___ IF CITY OR TOWN, STREET ADDRESS
   200 N. Main
7. CITY OR TOWN IF RURAL, VICINITY
8. DESCRIPTION OF LOCATION
9. COORDINATES UTM
   LAT
   LONG
10. SITE( ) STRUCTURE( ) BUILDING( ) OBJECT( )
11. ON NATIONAL REGISTER YES( ) NO( )
12. IS IT ELIGIBLE YES( ) NO( )
13. PART OF ESTAB. DISTRICT YES( ) NO( )
14. DISTRICT POTENTIAL YES( ) NO( )
15. NAME OF ESTABLISHED DISTRICT
16. THEMATIC CATEGORY
17. DATE(S) OR PERIOD
18. STYLE OR DESIGN
19. ARCHITECT OR ENGINEER
20. CONTRACTOR OR BUILDER
21. ORIGINAL USE, IF APPARENT
22. PRESENT USE
23. OWNERSHIP PUBLIC ( ) PRIVATE ( )
24. OWNER'S NAME AND ADDRESS IF KNOWN
25. OPEN TO PUBLIC YES( ) NO ( )
26. LOCAL CONTACT PERSON OR ORGANIZATION
27. OTHER SURVEY IN WHICH INCLUDED
28. NO.OF STORIES 3
29. BASEMENT YES(X) NO ( )
30. FOUNDATION MATERIAL stone
31. WALL CONSTRUCTION brick
32. ROOF TYPE & MATERIAL flat
33. NO. OF BAYS FRONT 3 SIDE 3
34. WALL TREATMENT
35. PLAN SHAPE
36. CHANGES (EXPLAIN IN NO.42) ADDITION( ) ALTERED ( ) MOVED ( )
37. CONDITION INTERIOR ___ EXTERIOR ___
38. PRESERVATION UNDERWAY YES( ) NO( )
39. ENDANGERED BY WHAT YES ( ) NO( )
40. VISIBLE FROM PUBLIC ROAD YES( ) NO( )
41. DISTANCE FORM AND FRONTAGE ON ROAD

42. FURTHER DESCRIPTION OF IMPORTANT FEATURES Brick corbeling at cornice; seg. arched windows.

PHOTO MUST BE PROVIDED

43. HISTORY AND SIGNIFICANCE Owned by J. Schneider in 1905; 1886 Sanborn indicates bldg. used as Post Office; 1893 Sanborn indicuates use as news bldg. Site occ. in 1869. owned by P. Schneider's Estate in 1875. 1900-used as music store

44. DESCRIPTION OF ENVIRONMENT AND OUTBUILDINGS

45. SOURCES OF INFORMATION visit to site; 1886, 1893, & 1900 Sanborn maps; 1905 City plat; 1875 Atlas

46. PREPARED BY Wafer

47. ORGANIZATION

RETURN THIS FORM WHEN COMPLETED TO: OFFICE OF HISTORIC PRESERVATION
P.O. BOX 176
JEFFERSON CITY, MISSOURI 65102

IF ADDITIONAL SPACE IS NEEDED, ATTACH SEPARATE SHEET(S) TO THIS FORM

48. DATE 4/88

49. REVISION DATE(S)

MISSOURI OFFICE OF HISTORIC PRESERVATION

SC-AB-001-241

ARCHITECTURAL/HISTORIC INVENTORY SURVEY FORM

1. NO. 128

2. COUNTY

3. LOCATION OF NEGATIVES

4. PRESENT LOCAL NAME(S) OR DESIGNATION(S)

5. OTHER NAME(S)

6. SPECIFIC LEGAL LOCATION
TOWNSHIP RANGE SECTION
IF CITY OR TOWN, STREET ADDRESS
201 N. Main Street

7. CITY OR TOWN IF RURAL, VICINITY

8. DESCRIPTION OF LOCATION

9. COORDINATES UTM
LAT
LONG

10. SITE( ) STRUCTURE( )
BUILDING( ) OBJECT( )

11. ON NATIONAL REGISTER YES( ) NO( )

12. IS IT ELIGIBLE YES( ) NO( )

13. PART OF ESTAB. DISTRICT YES( ) NO( )

14. DISTRICT POTENTIAL YES( ) NO( )

15. NAME OF ESTABLISHED DISTRICT

16. THEMATIC CATEGORY

17. DATE(S) OR PERIOD
pre-1869

18. STYLE OR DESIGN
Italianate

19. ARCHITECT OR ENGINEER

20. CONTRACTOR OR BUILDER

21. ORIGINAL USE, IF APPARENT

22. PRESENT USE

23. OWNERSHIP PUBLIC ( ) PRIVATE ( )

24. OWNER'S NAME AND ADDRESS IF KNOWN

25. OPEN TO PUBLIC YES( ) NO ( )

26. LOCAL CONTACT PERSON OR ORGANIZATION

27. OTHER SURVEY IN WHICH INCLUDED

28. NO.OF STORIES 3

29. BASEMENT YES(X) NO ( )

30. FOUNDATION MATERIAL
unknown

31. WALL CONSTRUCTION
brick

32. ROOF TYPE & MATERIAL
flat

33. NO. OF BAYS
FRONT 6 SIDE 6

34. WALL TREATMENT
painted brick

35. PLAN SHAPE

36. CHANGES (EXPLAIN IN NO.42) ADDITION( ) ALTERED ( ) MOVED ( )

37. CONDITION
INTERIOR
EXTERIOR

38. PRESERVATION UNDERWAY YES( ) NO( )

39. ENDANGERED BY WHAT YES ( ) NO( )

40. VISIBLE FROM PUBLIC ROAD YES( ) NO( )

41. DISTANCE FORM AND FRONTAGE ON ROAD

42. FURTHER DESCRIPTION OF IMPORTANT FEATURES Store fronts with large fixed windows 1st story; round arched windows, 2nd story; segmentally arched windows at 3rd story. Projecting cornice

PHOTO MUST BE PROVIDED

43. HISTORY AND SIGNIFICANCE 1886 - known as Oberkoetter building - occupied as Dry goods store; 1893 - occupied with store and hotel and known as McKenzie's Hotel shown on 1869 pictorial map.

44. DESCRIPTION OF ENVIRONMENT AND OUTBUILDINGS Main Street mall

45. SOURCES OF INFORMATION visit to site; old Sanborn maps; 1869 "Bird's Eye View of St. Charles,

46. PREPARED BY
M.M. Stiritz/D. Wafer

47. ORGANIZATION

RETURN THIS FORM WHEN COMPLETED TO: OFFICE OF HISTORIC PRESERVATION
P.O. BOX 176
JEFFERSON CITY, MISSOURI 65102

IF ADDITIONAL SPACE IS NEEDED, ATTACH SEPARATE SHEET(S) TO THIS FORM

48. DATE 1/88

49. REVISION DATE(S)

HUNING'S
DEPT. STORE

MISSOURI OFFICE OF HISTORIC PRESERVATION

SC-AS-001-242

ARCHITECTURAL/HISTORIC INVENTORY SURVEY FORM

1. NO. 129

2. COUNTY

3. LOCATION OF NEGATIVES

4. PRESENT LOCAL NAME(S) OR DESIGNATION(S)

5. OTHER NAME(S)

6. SPECIFIC LEGAL LOCATION
TOWNSHIP ___ RANGE ___ SECTION ___
IF CITY OR TOWN, STREET ADDRESS
205 N. Main

7. CITY OR TOWN IF RURAL, VICINITY

8. DESCRIPTION OF LOCATION

9. COORDINATES UTM
LAT
LONG

10. SITE( ) STRUCTURE( )
BUILDING( ) OBJECT( )

11. ON NATIONAL REGISTER YES( ) NO( )

12. IS IT ELIGIBLE YES( ) NO( )

13. PART OF ESTAB. DISTRICT YES( ) NO( )

14. DISTRICT POTENTIAL YES( ) NO( )

15. NAME OF ESTABLISHED DISTRICT

16. THEMATIC CATEGORY

17. DATE(S) OR PERIOD
pre-1869

18. STYLE OR DESIGN

19. ARCHITECT OR ENGINEER

20. CONTRACTOR OR BUILDER

21. ORIGINAL USE, IF APPARENT

22. PRESENT USE

23. OWNERSHIP PUBLIC ( ) PRIVATE ( )

24. OWNER'S NAME AND ADDRESS IF KNOWN

25. OPEN TO PUBLIC YES( ) NO ( )

26. LOCAL CONTACT PERSON OR ORGANIZATION

27. OTHER SURVEY IN WHICH INCLUDED

28. NO.OF STORIES 2½

29. BASEMENT YES(x) NO ( )

30. FOUNDATION MATERIAL
unk

31. WALL CONSTRUCTION
brick

32. ROOF TYPE & MATERIAL
Mansard

33. NO. OF BAYS
FRONT 4 SIDE n/a

34. WALL TREATMENT
ptd. brick

35. PLAN SHAPE

36. CHANGES (EXPLAIN IN NO.42) ADDITION( ) ALTERED ( ) MOVED ( )

37. CONDITION
INTERIOR ___
EXTERIOR ___

38. PRESERVATION UNDERWAY YES( ) NO( )

39. ENDANGERED BY WHAT YES ( ) NO( )

40. VISIBLE FROM PUBLIC ROAD YES( ) NO( )

41. DISTANCE FORM AND FRONTAGE ON ROAD

42. FURTHER DESCRIPTION OF IMPORTANT FEATURES First story store-storefront; pedimented dormers in Mansard roof; ornamental metal roof cresting.

PHOTO MUST BE PROVIDED

43. HISTORY AND SIGNIFICANCE Occupied as millinery store in 1886; shown on 1869 B.E.V.; 1875: owned by S.W. Norris

44. DESCRIPTION OF ENVIRONMENT AND OUTBUILDINGS

45. SOURCES OF INFORMATION Visit to site; 1886 Sanborn; 1869 B.E.V. Bird's Eye View; 1875 Atlas.

46. PREPARED BY
Wafer

47. ORGANIZATION

48. DATE
4/88

49. REVISION DATE(S)

RETURN THIS FORM WHEN COMPLETED TO: OFFICE OF HISTORIC PRESERVATION
P.O. BOX 176
JEFFERSON CITY, MISSOURI 65102

IF ADDITIONAL SPACE IS NEEDED, ATTACH SEPARATE SHEET(S) TO THIS FORM

MISSOURI OFFICE OF HISTORIC PRESERVATION
ARCHITECTURAL/HISTORIC INVENTORY SURVEY FORM

SC-AS-001-243

1. NO. 124
2. COUNTY
3. LOCATION OF NEGATIVES
4. PRESENT LOCAL NAME(S) OR DESIGNATION(S)
5. OTHER NAME(S)
6. SPECIFIC LEGAL LOCATION
TOWNSHIP ____ RANGE ____ SECTION ____
IF CITY OR TOWN, STREET ADDRESS
208 North Main Street (at right)
7. CITY OR TOWN IF RURAL, VICINITY
8. DESCRIPTION OF LOCATION
9. COORDINATES UTM
LAT
LONG
10. SITE( ) STRUCTURE( )
BUILDING( ) OBJECT( )
11. ON NATIONAL REGISTER YES( ) NO( )
12. IS IT ELIGIBLE YES( ) NO( )
13. PART OF ESTAB. DISTRICT YES( ) NO( )
14. DISTRICT POTENTIAL YES( ) NO( )
15. NAME OF ESTABLISHED DISTRICT
16. THEMATIC CATEGORY
17. DATE(S) OR PERIOD pre-1886
mid-late 19th century
18. STYLE OR DESIGN
19. ARCHITECT OR ENGINEER
20. CONTRACTOR OR BUILDER
21. ORIGINAL USE, IF APPARENT
22. PRESENT USE
23. OWNERSHIP PUBLIC ( ) PRIVATE ( )
24. OWNER'S NAME AND ADDRESS IF KNOWN
25. OPEN TO PUBLIC YES( ) NO ( )
26. LOCAL CONTACT PERSON OR ORGANIZATION
27. OTHER SURVEY IN WHICH INCLUDED
28. NO.OF STORIES 1
29. BASEMENT YES(X) NO ( )
30. FOUNDATION MATERIAL
unknown
31. WALL CONSTRUCTION
brick
32. ROOF TYPE & MATERIAL
flat
33. NO. OF BAYS FRONT 1 SIDE --
34. WALL TREATMENT
brick
35. PLAN SHAPE
36. CHANGES (EXPLAIN IN NO.42) ADDITION( ) ALTERED ( ) MOVED ( )
37. CONDITION
INTERIOR ____
EXTERIOR ____
38. PRESERVATION UNDERWAY YES( ) NO( )
39. ENDANGERED BY WHAT YES ( ) NO( )
40. VISIBLE FROM PUBLIC ROAD YES( ) NO( )
41. DISTANCE FORM AND FRONTAGE ON ROAD

42. FURTHER DESCRIPTION OF IMPORTANT FEATURES 1st story store with large fixed storefront window, cast metal frieze with ornament

PHOTO MUST BE PROVIDED

43. HISTORY AND SIGNIFICANCE

1886: Sanborn marked "Marble"
1893: Barber shop

44. DESCRIPTION OF ENVIRONMENT AND OUTBUILDINGS

Main Street Mall

45. SOURCES OF INFORMATION Visit to site; old Sanborn maps

46. PREPARED BY
M. M. Stiritz/D. Wafer

47. ORGANIZATION

48. DATE 1/88

49. REVISION DATE(S)

RETURN THIS FORM WHEN COMPLETED TO: OFFICE OF HISTORIC PRESERVATION
P.O. BOX 176
JEFFERSON CITY, MISSOURI 65102

IF ADDITIONAL SPACE IS NEEDED, ATTACH SEPARATE SHEET(S) TO THIS FORM

SILK
FLOWERS
GIFTS
OPEN

MISSOURI OFFICE OF HISTORIC PRESERVATION SC-AS-001-244
ARCHITECTURAL/HISTORIC INVENTORY SURVEY FORM

1. NO. 130
2. COUNTY
3. LOCATION OF NEGATIVES
4. PRESENT LOCAL NAME(S) OR DESIGNATION(S)
5. OTHER NAME(S)

6. SPECIFIC LEGAL LOCATION
TOWNSHIP ___ RANGE ___ SECTION ___
IF CITY OR TOWN, STREET ADDRESS
213 N. Main

7. CITY OR TOWN IF RURAL, VICINITY

8. DESCRIPTION OF LOCATION

9. COORDINATES UTM
LAT
LONG

10. SITE( ) STRUCTURE( )
BUILDING( ) OBJECT( )

11. ON NATIONAL REGISTER YES( ) NO( )
12. IS IT ELIGIBLE YES( ) NO( )
13. PART OF ESTAB. DISTRICT YES( ) NO( )
14. DISTRICT POTENTIAL YES( ) NO( )
15. NAME OF ESTABLISHED DISTRICT

16. THEMATIC CATEGORY
17. DATE(S) OR PERIOD
pre-1869
18. STYLE OR DESIGN
Italianate
19. ARCHITECT OR ENGINEER
20. CONTRACTOR OR BUILDER
21. ORIGINAL USE, IF APPARENT
22. PRESENT USE
23. OWNERSHIP PUBLIC ( ) PRIVATE ( )
24. OWNER'S NAME AND ADDRESS IF KNOWN
25. OPEN TO PUBLIC YES( ) NO ( )
26. LOCAL CONTACT PERSON OR ORGANIZATION
27. OTHER SURVEY IN WHICH INCLUDED

28. NO.OF STORIES 2
29. BASEMENT YES(x) NO ( )
30. FOUNDATION MATERIAL
stone
31. WALL CONSTRUCTION
brick
32. ROOF TYPE & MATERIAL
flat
33. NO. OF BAYS
FRONT 4 SIDE n/a
34. WALL TREATMENT
brick
35. PLAN SHAPE
36. CHANGES (EXPLAIN IN NO.42) ADDITION( ) ALTERED ( ) MOVED ( )
37. CONDITION
INTERIOR ___
EXTERIOR ___
38. PRESERVATION UNDERWAY YES( ) NO( )
39. ENDANGERED BY WHAT YES ( ) NO( )
40. VISIBLE FROM PUBLIC ROAD YES( ) NO( )
41. DISTANCE FORM AND FRONTAGE ON ROAD

42. FURTHER DESCRIPTION OF IMPORTANT FEATURES Projecting cornice with brackets & modillions; seg. arched windows with simulated hood moldings.

PHOTO MUST BE PROVIDED

43. HISTORY AND SIGNIFICANCE Previously numbered 207 & 211 N.Main; shown on 1869 Birds Eye View; 1875 owned by V. Zerr

44. DESCRIPTION OF ENVIRONMENT AND OUTBUILDINGS

45. SOURCES OF INFORMATION visit to site; 1869 B.E.V. ; 1875 Atlas

46. PREPARED BY
Wafer

47. ORGANIZATION

RETURN THIS FORM WHEN COMPLETED TO: OFFICE OF HISTORIC PRESERVATION
P.O. BOX 176
JEFFERSON CITY, MISSOURI 65102

IF ADDITIONAL SPACE IS NEEDED, ATTACH SEPARATE SHEET(S) TO THIS FORM

48. DATE 4/88
49. REVISION DATE(S)

213
SPIRITS

MISSOURI OFFICE OF HISTORIC PRESERVATION SC-AS-001-245
ARCHITECTURAL/HISTORIC INVENTORY SURVEY FORM

1. NO. 125
2. COUNTY
3. LOCATION OF NEGATIVES
4. PRESENT LOCAL NAME(S) OR DESIGNATION(S)
5. OTHER NAME(S)

6. SPECIFIC LEGAL LOCATION
TOWNSHIP ___ RANGE ___ SECTION ___
IF CITY OR TOWN, STREET ADDRESS
220-22 N. Main

7. CITY OR TOWN IF RURAL, VICINITY

8. DESCRIPTION OF LOCATION

9. COORDINATES UTM
LAT
LONG

10. SITE( ) STRUCTURE( )
BUILDING( ) OBJECT( )

11. ON NATIONAL REGISTER YES( ) NO( )
12. IS IT ELIGIBLE YES( ) NO( )
13. PART OF ESTAB. DISTRICT YES( ) NO( )
14. DISTRICT POTENTIAL YES( ) NO( )
15. NAME OF ESTABLISHED DISTRICT

16. THEMATIC CATEGORY
17. DATE(S) OR PERIOD
c.1905
18. STYLE OR DESIGN
19. ARCHITECT OR ENGINEER
20. CONTRACTOR OR BUILDER
21. ORIGINAL USE, IF APPARENT
22. PRESENT USE
23. OWNERSHIP PUBLIC ( ) PRIVATE ( )
24. OWNER'S NAME AND ADDRESS IF KNOWN
25. OPEN TO PUBLIC YES( ) NO ( )
26. LOCAL CONTACT PERSON OR ORGANIZATION
27. OTHER SURVEY IN WHICH INCLUDED

28. NO.OF STORIES 2
29. BASEMENT YES(x) NO ( )
30. FOUNDATION MATERIAL
unknown
31. WALL CONSTRUCTION
brick
32. ROOF TYPE & MATERIAL
flat
33. NO. OF BAYS
FRONT 5 SIDE n/a
34. WALL TREATMENT
brick
35. PLAN SHAPE
36. CHANGES (EXPLAIN IN NO.42) ADDITION( ) ALTERED ( ) MOVED ( )
37. CONDITION
INTERIOR ___
EXTERIOR ___
38. PRESERVATION UNDERWAY YES( ) NO( )
39. ENDANGERED BY WHAT YES ( ) NO( )
40. VISIBLE FROM PUBLIC ROAD YES( ) NO( )
41. DISTANCE FORM AND FRONTAGE ON ROAD

42. FURTHER DESCRIPTION OF IMPORTANT FEATURES Bas-relief frieze and brackets at cornice. Unusual pediments above triple windows at 2nd story.

PHOTO MUST BE PROVIDED

43. HISTORY AND SIGNIFICANCE Owned by Merten & Co. in 1875. Occupied as mill from 1866-1896. Fire destroyed building. New bldg. constr. between 1900 & 1909. Occupied as hardware store & offices in 1909.

44. DESCRIPTION OF ENVIRONMENT AND OUTBUILDINGS

45. SOURCES OF INFORMATION Visit to site; 1869 Bird's Eye View; 1875 Atlas; 1893,1900 & 1909 Sanborn maps

46. PREPARED BY
Wafer

47. ORGANIZATION

48. DATE
4/88

49. REVISION DATE(S)

RETURN THIS FORM WHEN COMPLETED TO: OFFICE OF HISTORIC PRESERVATION
P.O. BOX 176
JEFFERSON CITY, MISSOURI 65102

IF ADDITIONAL SPACE IS NEEDED, ATTACH SEPARATE SHEET(S) TO THIS FORM

WALTERS

MISSOURI OFFICE OF HISTORIC PRESERVATION
ARCHITECTURAL/HISTORIC INVENTORY SURVEY FORM

SC-AS-001-246

1. NO. 131
2. COUNTY
3. LOCATION OF NEGATIVES
4. PRESENT LOCAL NAME(S) OR DESIGNATION(S)
5. OTHER NAME(S)
6. SPECIFIC LEGAL LOCATION TOWNSHIP RANGE SECTION ____ IF CITY OR TOWN, STREET ADDRESS
221 N. Main Street
7. CITY OR TOWN St. Charles IF RURAL, VICINITY
8. DESCRIPTION OF LOCATION
9. COORDINATES UTM LAT LONG
10. SITE( ) BUILDING( ) STRUCTURE( ) OBJECT( )
11. ON NATIONAL REGISTER YES( ) NO( )
12. IS IT ELIGIBLE YES( ) NO( )
13. PART OF ESTAB. DISTRICT YES( ) NO( )
14. DISTRICT POTENTIAL YES( ) NO( )
15. NAME OF ESTABLISHED DISTRICT
16. THEMATIC CATEGORY
17. DATE(S) OR PERIOD
pre-1886
18. STYLE OR DESIGN
Ital/second empire
19. ARCHITECT OR ENGINEER
20. CONTRACTOR OR BUILDER
21. ORIGINAL USE, IF APPARENT
22. PRESENT USE
23. OWNERSHIP PUBLIC ( ) PRIVATE ( )
24. OWNER'S NAME AND ADDRESS IF KNOWN
25. OPEN TO PUBLIC YES( ) NO ( )
26. LOCAL CONTACT PERSON OR ORGANIZATION
27. OTHER SURVEY IN WHICH INCLUDED
28. NO.OF STORIES 2+Mansord
29. BASEMENT YES(X) NO ( )
30. FOUNDATION MATERIAL
31. WALL CONSTRUCTION
brick
32. ROOF TYPE & MATERIAL
mansard --
33. NO. OF BAYS FRONT 4 SIDE --
34. WALL TREATMENT
ptd brick (front)
35. PLAN SHAPE
36. CHANGES (EXPLAIN IN NO.42) ADDITION( ) ALTERED ( ) MOVED ( )
37. CONDITION INTERIOR ____ EXTERIOR ____
38. PRESERVATION UNDERWAY YES( ) NO( )
39. ENDANGERED BY WHAT YES ( ) NO( )
40. VISIBLE FROM PUBLIC ROAD YES( ) NO( )
41. DISTANCE FORM AND FRONTAGE ON ROAD

42. FURTHER DESCRIPTION OF IMPORTANT FEATURES 1st story storefront with large fixed glass windows, segmentally arched windows with stone-work surrounds and shaped lintels. Corbels at sink; projecting cornice with brackets and modillians.

PHOTO MUST BE PROVIDED

43. HISTORY AND SIGNIFICANCE 1886 + 1893 1st story-grocery.
Upper story used for offices.

44. DESCRIPTION OF ENVIRONMENT AND OUTBUILDINGS

45. SOURCES OF INFORMATION
Old Sanborn maps; visit to site

46. PREPARED BY
M.M. Stiritz/D. Wafer

47. ORGANIZATION

RETURN THIS FORM WHEN COMPLETED TO: OFFICE OF HISTORIC PRESERVATION
P.O. BOX 176
JEFFERSON CITY, MISSOURI 65102

IF ADDITIONAL SPACE IS NEEDED, ATTACH SEPARATE SHEET(S) TO THIS FORM

48. DATE 1/88
49. REVISION DATE(S)

EMMA'S
DELI
EMMA'S
DELI

MISSOURI OFFICE OF HISTORIC PRESERVATION

SC-AS-001-247

ARCHITECTURAL/HISTORIC INVENTORY SURVEY FORM

1. NO. 132

2. COUNTY

3. LOCATION OF NEGATIVES

4. PRESENT LOCAL NAME(S) OR DESIGNATION(S)

5. OTHER NAME(S)

6. SPECIFIC LEGAL LOCATION
TOWNSHIP ____ RANGE ____ SECTION ____
IF CITY OR TOWN, STREET ADDRESS
225 N. Main

7. CITY OR TOWN IF RURAL, VICINITY

8. DESCRIPTION OF LOCATION

9. COORDINATES UTM
LAT
LONG

10. SITE( ) STRUCTURE( )
BUILDING( ) OBJECT( )

11. ON NATIONAL REGISTER YES( ) NO( )

12. IS IT ELIGIBLE YES( ) NO( )

13. PART OF ESTAB. DISTRICT YES( ) NO( )

14. DISTRICT POTENTIAL YES( ) NO( )

15. NAME OF ESTABLISHED DISTRICT

16. THEMATIC CATEGORY

17. DATE(S) OR PERIOD
c.1900

18. STYLE OR DESIGN

19. ARCHITECT OR ENGINEER

20. CONTRACTOR OR BUILDER

21. ORIGINAL USE, IF APPARENT

22. PRESENT USE

23. OWNERSHIP PUBLIC ( ) PRIVATE ( )

24. OWNER'S NAME AND ADDRESS IF KNOWN

25. OPEN TO PUBLIC YES( ) NO ( )

26. LOCAL CONTACT PERSON OR ORGANIZATION

27. OTHER SURVEY IN WHICH INCLUDED

28. NO.OF STORIES 1

29. BASEMENT unk YES( ) NO ( )

30. FOUNDATION MATERIAL
unk

31. WALL CONSTRUCTION
brick

32. ROOF TYPE & MATERIAL
flat/parapet

33. NO. OF BAYS
FRONT 2 SIDE n/a

34. WALL TREATMENT

35. PLAN SHAPE

36. CHANGES (EXPLAIN IN NO.42) ADDITION( ) ALTERED ( ) MOVED ( )

37. CONDITION
INTERIOR ____
EXTERIOR ____

38. PRESERVATION UNDERWAY YES( ) NO( )

39. ENDANGERED BY WHAT YES ( ) NO( )

40. VISIBLE FROM PUBLIC ROAD YES( ) NO( )

41. DISTANCE FORM AND FRONTAGE ON ROAD

42. FURTHER DESCRIPTION OF IMPORTANT FEATURES Art Deco applied decals in windows

PHOTO MUST BE PROVIDED

43. HISTORY AND SIGNIFICANCE

44. DESCRIPTION OF ENVIRONMENT AND OUTBUILDINGS

45. SOURCES OF INFORMATION visit to site; old Sanborn maps

46. PREPARED BY
Wafer

47. ORGANIZATION

48. DATE 4/88

49. REVISION DATE(S)

RETURN THIS FORM WHEN COMPLETED TO: OFFICE OF HISTORIC PRESERVATION
P.O. BOX 176
JEFFERSON CITY, MISSOURI 65102

IF ADDITIONAL SPACE IS NEEDED, ATTACH SEPARATE SHEET(S) TO THIS FORM

AHMANN'S
OFFICE
SUPPLY
EMMA'S
DELI
THRO'S

MISSOURI OFFICE OF HISTORIC PRESERVATION

SC-AS-001-248

ARCHITECTURAL/HISTORIC INVENTORY SURVEY FORM

1. NO. 126

2. COUNTY

3. LOCATION OF NEGATIVES

4. PRESENT LOCAL NAME(S) OR DESIGNATION(S)

5. OTHER NAME(S)

6. SPECIFIC LEGAL LOCATION
TOWNSHIP ___ RANGE ___ SECTION ___
IF CITY OR TOWN, STREET ADDRESS
230 N. Main

7. CITY OR TOWN IF RURAL, VICINITY

8. DESCRIPTION OF LOCATION

9. COORDINATES UTM
LAT
LONG

10. SITE( ) STRUCTURE( )
BUILDING( ) OBJECT( )

11. ON NATIONAL REGISTER YES( ) NO( )

12. IS IT ELIGIBLE YES( ) NO( )

13. PART OF ESTAB. DISTRICT YES( ) NO( )

14. DISTRICT POTENTIAL YES( ) NO( )

15. NAME OF ESTABLISHED DISTRICT

16. THEMATIC CATEGORY

17. DATE(S) OR PERIOD
pre-1886

18. STYLE OR DESIGN
Italianate

19. ARCHITECT OR ENGINEER

20. CONTRACTOR OR BUILDER

21. ORIGINAL USE, IF APPARENT

22. PRESENT USE

23. OWNERSHIP PUBLIC ( ) PRIVATE ( )

24. OWNER'S NAME AND ADDRESS IF KNOWN

25. OPEN TO PUBLIC YES( ) NO ( )

26. LOCAL CONTACT PERSON OR ORGANIZATION

27. OTHER SURVEY IN WHICH INCLUDED

28. NO.OF STORIES 2

29. BASEMENT YES(X) NO ( )

30. FOUNDATION MATERIAL
stone

31. WALL CONSTRUCTION
brick

32. ROOF TYPE & MATERIAL
flat

33. NO. OF BAYS
FRONT 4 SIDE 2 & Add.

34. WALL TREATMENT
ptd. brick

35. PLAN SHAPE

36. CHANGES (EXPLAIN IN NO.42) ADDITION( ) ALTERED ( ) MOVED ( )

37. CONDITION
INTERIOR ___
EXTERIOR ___

38. PRESERVATION UNDERWAY YES( ) NO( )

39. ENDANGERED BY WHAT YES ( ) NO( )

40. VISIBLE FROM PUBLIC ROAD YES( ) NO( )

41. DISTANCE FORM AND FRONTAGE ON ROAD

42. FURTHER DESCRIPTION OF IMPORTANT FEATURES

PHOTO MUST BE PROVIDED

43. HISTORY AND SIGNIFICANCE Owned by J. Grenberg in 1875. Possibly same building shown on 1869 Bird's Eye View. Occupied in 1886 as bank.

44. DESCRIPTION OF ENVIRONMENT AND OUTBUILDINGS

45. SOURCES OF INFORMATION Visit to site; 1875 Atlas; 1869 B.E.V.; 1886 & 1893 Sanborn maps.

46. PREPARED BY
Wafer

47. ORGANIZATION

RETURN THIS FORM WHEN COMPLETED TO: OFFICE OF HISTORIC PRESERVATION
P.O. BOX 176
JEFFERSON CITY, MISSOURI 65102

IF ADDITIONAL SPACE IS NEEDED, ATTACH SEPARATE SHEET(S) TO THIS FORM

48. DATE 4/88

49. REVISION DATE(S)

WALTER'S
NO PARKING

MISSOURI OFFICE OF HISTORIC PRESERVATION
ARCHITECTURAL/HISTORIC INVENTORY SURVEY FORM

SC-AS-001-249

1. NO. 133

2. COUNTY

3. LOCATION OF NEGATIVES

4. PRESENT LOCAL NAME(S) OR DESIGNATION(S)

5. OTHER NAME(S)

6. SPECIFIC LEGAL LOCATION
TOWNSHIP RANGE SECTION
IF CITY OR TOWN, STREET ADDRESS
(305-09)
301 N. Main Street

7. CITY OR TOWN IF RURAL, VICINITY

8. DESCRIPTION OF LOCATION

9. COORDINATES UTM
LAT
LONG

10. SITE( ) STRUCTURE( )
BUILDING( ) OBJECT( )

11. ON NATIONAL REGISTER YES( ) NO( )

12. IS IT ELIGIBLE YES( ) NO( )

13. PART OF ESTAB. DISTRICT YES( ) NO( )

14. DISTRICT POTENTIAL YES( ) NO( )

15. NAME OF ESTABLISHED DISTRICT

16. THEMATIC CATEGORY

17. DATE(S) OR PERIOD const. bet c. 1924(1917+1929 Sanborn)

18. STYLE OR DESIGN
craftsman

19. ARCHITECT OR ENGINEER

20. CONTRACTOR OR BUILDER

21. ORIGINAL USE, IF APPARENT

22. PRESENT USE

23. OWNERSHIP PUBLIC ( ) PRIVATE ( )

24. OWNER'S NAME AND ADDRESS IF KNOWN

25. OPEN TO PUBLIC YES( ) NO ( )

26. LOCAL CONTACT PERSON OR ORGANIZATION

27. OTHER SURVEY IN WHICH INCLUDED

28. NO.OF STORIES 2

29. BASEMENT YES(X) NO ( )

30. FOUNDATION MATERIAL
concrete?

31. WALL CONSTRUCTION
brick

32. ROOF TYPE & MATERIAL
flat

33. NO. OF BAYS
FRONT 7 SIDE irreg.

34. WALL TREATMENT
speckled buff brick

35. PLAN SHAPE

36. CHANGES (EXPLAIN IN NO.42) ADDITION( ) ALTERED ( ) MOVED ( )

37. CONDITION
INTERIOR
EXTERIOR

38. PRESERVATION UNDERWAY YES( ) NO( )

39. ENDANGERED BY WHAT YES ( ) NO( )

40. VISIBLE FROM PUBLIC ROAD YES( ) NO( )

41. DISTANCE FORM AND FRONTAGE ON ROAD

42. FURTHER DESCRIPTION OF IMPORTANT FEATURES Green and amber cream slag? glass in 1st & 2nd story transoms. Green glazed brick diamond motifs accent 2nd story facade. Bracketed wood canopy.

PHOTO MUST BE PROVIDED

43. HISTORY AND SIGNIFICANCE
1905 owned by Fetch
1909 Sanborn: shows store and flats;
1900 Sanborn: shows store and flats; Old Building

44. DESCRIPTION OF ENVIRONMENT AND OUTBUILDINGS

45. SOURCES OF INFORMATION Old Sanborn maps; 1905 City plat; visit to site.

46. PREPARED BY
M. Stiritz/D. Wafer

47. ORGANIZATION

RETURN THIS FORM WHEN COMPLETED TO: OFFICE OF HISTORIC PRESERVATION
P.O. BOX 176
JEFFERSON CITY, MISSOURI 65102

IF ADDITIONAL SPACE IS NEEDED, ATTACH SEPARATE SHEET(S) TO THIS FORM

48. DATE 1/88

49. REVISION DATE(S)

SYMAN

MISSOURI OFFICE OF HISTORIC PRESERVATION

SC-15-001-250

ARCHITECTURAL/HISTORIC INVENTORY SURVEY FORM

1. NO. 134

2. COUNTY

3. LOCATION OF NEGATIVES

4. PRESENT LOCAL NAME(S) OR DESIGNATION(S)

5. OTHER NAME(S)

Mittelberger Opera House

6. SPECIFIC LEGAL LOCATION
TOWNSHIP ____ RANGE ____ SECTION ____
IF CITY OR TOWN, STREET ADDRESS

311 N. Main Street

7. CITY OR TOWN IF RURAL, VICINITY

8. DESCRIPTION OF LOCATION

9. COORDINATES UTM
LAT
LONG

10. SITE( ) STRUCTURE( )
BUILDING( ) OBJECT( )

11. ON NATIONAL REGISTER YES( ) NO( )

12. IS IT ELIGIBLE YES( ) NO( )

13. PART OF ESTAB. DISTRICT YES( ) NO( )

14. DISTRICT POTENTIAL YES( ) NO( )

15. NAME OF ESTABLISHED DISTRICT

16. THEMATIC CATEGORY

17. DATE(S) OR PERIOD
c. 1880

18. STYLE OR DESIGN

19. ARCHITECT OR ENGINEER

20. CONTRACTOR OR BUILDER

21. ORIGINAL USE, IF APPARENT
commercial/retail

22. PRESENT USE

23. OWNERSHIP PUBLIC ( ) PRIVATE ( )

24. OWNER'S NAME AND ADDRESS IF KNOWN

25. OPEN TO PUBLIC YES( ) NO ( )

26. LOCAL CONTACT PERSON OR ORGANIZATION

27. OTHER SURVEY IN WHICH INCLUDED

28. NO.OF STORIES 2

29. BASEMENT YES(X) NO ( )

30. FOUNDATION MATERIAL
?

31. WALL CONSTRUCTION
Brick

32. ROOF TYPE & MATERIAL
Flat

33. NO. OF BAYS
FRONT 5 SIDE -

34. WALL TREATMENT
Brick

35. PLAN SHAPE

36. CHANGES (EXPLAIN IN NO.42) ADDITION( ) ALTERED ( ) MOVED ( )

37. CONDITION
INTERIOR ____
EXTERIOR ____

38. PRESERVATION UNDERWAY YES( ) NO( )

39. ENDANGERED BY WHAT YES ( ) NO( )

40. VISIBLE FROM PUBLIC ROAD YES( ) NO( )

41. DISTANCE FORM AND FRONTAGE ON ROAD

42. FURTHER DESCRIPTION OF IMPORTANT FEATURES Tall, narrow 2 story front windows with ornamental hood moldings and spandrels. Projecting cornice w/ modillians. 1st story mezz level glass is translucent.

PHOTO MUST BE PROVIDED

43. HISTORY AND SIGNIFICANCE

44. DESCRIPTION OF ENVIRONMENT AND OUTBUILDINGS

45. SOURCES OF INFORMATION

46. PREPARED BY

47. ORGANIZATION

48. DATE

49. REVISION DATE(S)

RETURN THIS FORM WHEN COMPLETED TO: OFFICE OF HISTORIC PRESERVATION
P.O. BOX 176
JEFFERSON CITY, MISSOURI 65102

IF ADDITIONAL SPACE IS NEEDED, ATTACH SEPARATE SHEET(S) TO THIS FORM

MISSOURI OFFICE OF HISTORIC PRESERVATION

SC-AS-001-251

ARCHITECTURAL/HISTORIC INVENTORY SURVEY FORM

1. NO. 127

2. COUNTY

3. LOCATION OF NEGATIVES

4. PRESENT LOCAL NAME(S) OR DESIGNATION(S)

5. OTHER NAME(S)

6. SPECIFIC LEGAL LOCATION
TOWNSHIP ___ RANGE ___ SECTION ___
IF CITY OR TOWN, STREET ADDRESS
334 N. Main

7. CITY OR TOWN IF RURAL, VICINITY

8. DESCRIPTION OF LOCATION

9. COORDINATES UTM
LAT
LONG

10. SITE( ) STRUCTURE( )
BUILDING( ) OBJECT( )

11. ON NATIONAL REGISTER YES( ) NO( )

12. IS IT ELIGIBLE YES( ) NO( )

13. PART OF ESTAB. DISTRICT YES( ) NO( )

14. DISTRICT POTENTIAL YES( ) NO( )

15. NAME OF ESTABLISHED DISTRICT

16. THEMATIC CATEGORY

17. DATE(S) OR PERIOD
pre-1886, poss. pre-1869

18. STYLE OR DESIGN

19. ARCHITECT OR ENGINEER

20. CONTRACTOR OR BUILDER

21. ORIGINAL USE, IF APPARENT

22. PRESENT USE

23. OWNERSHIP PUBLIC ( ) PRIVATE ( )

24. OWNER'S NAME AND ADDRESS IF KNOWN

25. OPEN TO PUBLIC YES( ) NO ( )

26. LOCAL CONTACT PERSON OR ORGANIZATION

27. OTHER SURVEY IN WHICH INCLUDED

28. NO.OF STORIES 2

29. BASEMENT unk YES( ) NO ( )

30. FOUNDATION MATERIAL
unk

31. WALL CONSTRUCTION
brick

32. ROOF TYPE & MATERIAL
flat

33. NO. OF BAYS
FRONT 4 SIDE n/a

34. WALL TREATMENT
ptd. brick

35. PLAN SHAPE

36. CHANGES (EXPLAIN IN NO.42) ADDITION( ) ALTERED ( ) MOVED ( )

37. CONDITION
INTERIOR ___
EXTERIOR ___

38. PRESERVATION UNDERWAY YES( ) NO( )

39. ENDANGERED BY WHAT YES ( ) NO( )

40. VISIBLE FROM PUBLIC ROAD YES( ) NO( )

41. DISTANCE FORM AND FRONTAGE ON ROAD

42. FURTHER DESCRIPTION OF IMPORTANT FEATURES

PHOTO MUST BE PROVIDED

43. HISTORY AND SIGNIFICANCE Owned by Atkinson in 1875. Occupied in 1886 as tobacco factory; possibly shown on 1869 Bird's Eye View.

44. DESCRIPTION OF ENVIRONMENT AND OUTBUILDINGS

45. SOURCES OF INFORMATION visit to site; 1869 B.E.V.; 1875 Atlas; 1886 Sanborn map.

46. PREPARED BY
Wafer

47. ORGANIZATION

RETURN THIS FORM WHEN COMPLETED TO: OFFICE OF HISTORIC PRESERVATION
P.O. BOX 176
JEFFERSON CITY, MISSOURI 65102

IF ADDITIONAL SPACE IS NEEDED, ATTACH SEPARATE SHEET(S) TO THIS FORM

48. DATE 4/88

49. REVISION DATE(S)

MISSOURI OFFICE OF HISTORIC PRESERVATION SC-AS-001-252
ARCHITECTURAL/HISTORIC INVENTORY SURVEY FORM

1. NO. 135
2. COUNTY
3. LOCATION OF NEGATIVES
4. PRESENT LOCAL NAME(S) OR DESIGNATION(S)
5. OTHER NAME(S)
6. SPECIFIC LEGAL LOCATION
TOWNSHIP ___ RANGE ___ SECTION ___
IF CITY OR TOWN, STREET ADDRESS
339-43 N. Main
7. CITY OR TOWN IF RURAL, VICINITY
8. DESCRIPTION OF LOCATION
9. COORDINATES UTM
LAT
LONG
10. SITE( ) STRUCTURE( )
BUILDING( ) OBJECT( )
11. ON NATIONAL REGISTER YES( ) NO( )
12. IS IT ELIGIBLE YES( ) NO( )
13. PART OF ESTAB. DISTRICT YES( ) NO( )
14. DISTRICT POTENTIAL YES( ) NO( )
15. NAME OF ESTABLISHED DISTRICT
16. THEMATIC CATEGORY
17. DATE(S) OR PERIOD
pre-1869
18. STYLE OR DESIGN
19. ARCHITECT OR ENGINEER
20. CONTRACTOR OR BUILDER
21. ORIGINAL USE, IF APPARENT
22. PRESENT USE
23. OWNERSHIP PUBLIC ( ) PRIVATE ( )
24. OWNER'S NAME AND ADDRESS IF KNOWN
25. OPEN TO PUBLIC YES( ) NO ( )
26. LOCAL CONTACT PERSON OR ORGANIZATION
27. OTHER SURVEY IN WHICH INCLUDED
28. NO.OF STORIES 2
29. BASEMENT YES(X) NO ( )
30. FOUNDATION MATERIAL
stone
31. WALL CONSTRUCTION
brick
32. ROOF TYPE & MATERIAL
flat
33. NO. OF BAYS FRONT 3 SIDE n/a
34. WALL TREATMENT
brick
35. PLAN SHAPE
36. CHANGES (EXPLAIN IN NO.42) ADDITION( ) ALTERED ( ) MOVED ( )
37. CONDITION
INTERIOR ___
EXTERIOR ___
38. PRESERVATION UNDERWAY YES( ) NO( )
39. ENDANGERED BY WHAT YES ( ) NO( )
40. VISIBLE FROM PUBLIC ROAD YES( ) NO( )
41. DISTANCE FORM AND FRONTAGE ON ROAD

42. FURTHER DESCRIPTION OF IMPORTANT FEATURES Tall parapet wall w/ window. All windows w/flat top/seg.arched windows. Corinthian cast iron columns visible behind new storefront.

PHOTO MUST BE PROVIDED

43. HISTORY AND SIGNIFICANCE 1875: owned by Overall; shown on 1869 B.E.V.
1886 Sanborn map: 1st story vacant; 2nd story = dwelling.
1893 Sanborn : 1st story saloon; " " " "

44. DESCRIPTION OF ENVIRONMENT AND OUTBUILDINGS

45. SOURCES OF INFORMATION Visit to site; 1869 Bird's Eye View; 1875 Atlas; 1886-1929 Sanborn maps

46. PREPARED BY Wafer
47. ORGANIZATION

RETURN THIS FORM WHEN COMPLETED TO: OFFICE OF HISTORIC PRESERVATION
P.O. BOX 176
JEFFERSON CITY, MISSOURI 65102
IF ADDITIONAL SPACE IS NEEDED, ATTACH SEPARATE SHEET(S) TO THIS FORM

48. DATE 4/88
49. REVISION DATE(S)

MISSOURI OFFICE OF HISTORIC PRESERVATION
ARCHITECTURAL/HISTORIC INVENTORY SURVEY FORM

SC-AS-001-253

1. NO. 155
2. COUNTY
3. LOCATION OF NEGATIVES
4. PRESENT LOCAL NAME(S) OR DESIGNATION(S)
5. OTHER NAME(S)
6. SPECIFIC LEGAL LOCATION TOWNSHIP ____ RANGE ____ SECTION ____ IF CITY OR TOWN, STREET ADDRESS
419 North Main Street
7. CITY OR TOWN IF RURAL, VICINITY
8. DESCRIPTION OF LOCATION
9. COORDINATES UTM LAT LONG
10. SITE( ) BUILDING( ) STRUCTURE( ) OBJECT( )
11. ON NATIONAL REGISTER YES( ) NO( )
12. IS IT ELIGIBLE YES( ) NO( )
13. PART OF ESTAB. DISTRICT YES( ) NO( )
14. DISTRICT POTENTIAL YES( ) NO( )
15. NAME OF ESTABLISHED DISTRICT
16. THEMATIC CATEGORY
17. DATE(S) OR PERIOD
c. 1920
18. STYLE OR DESIGN
19. ARCHITECT OR ENGINEER
20. CONTRACTOR OR BUILDER
21. ORIGINAL USE, IF APPARENT
22. PRESENT USE
23. OWNERSHIP PUBLIC ( ) PRIVATE ( )
24. OWNER'S NAME AND ADDRESS IF KNOWN
25. OPEN TO PUBLIC YES( ) NO ( )
26. LOCAL CONTACT PERSON OR ORGANIZATION
27. OTHER SURVEY IN WHICH INCLUDED
28. NO.OF STORIES 2
29. BASEMENT YES(X) NO ( )
30. FOUNDATION MATERIAL
concrete
31. WALL CONSTRUCTION
concrete block
32. ROOF TYPE & MATERIAL
low gable/asphalt
33. NO. OF BAYS FRONT 7 SIDE 17
34. WALL TREATMENT
painted
35. PLAN SHAPE
36. CHANGES (EXPLAIN IN NO.42) ADDITION( ) ALTERED ( ) MOVED ( )
37. CONDITION INTERIOR ____ EXTERIOR ____
38. PRESERVATION UNDERWAY YES( ) NO( )
39. ENDANGERED BY WHAT YES ( ) NO( )
40. VISIBLE FROM PUBLIC ROAD YES( ) NO( )
41. DISTANCE FORM AND FRONTAGE ON ROAD
42. FURTHER DESCRIPTION OF IMPORTANT FEATURES
PHOTO MUST BE PROVIDED
43. HISTORY AND SIGNIFICANCE Constructed between the 1917 and 1929 Sanborn maps. Occupied by the Rauch Lumber Co. in the 1920's.
44. DESCRIPTION OF ENVIRONMENT AND OUTBUILDINGS
45. SOURCES OF INFORMATION
46. PREPARED BY
M. Stiritz
47. ORGANIZATION
48. DATE
49. REVISION DATE(S)

RETURN THIS FORM WHEN COMPLETED TO: OFFICE OF HISTORIC PRESERVATION
P.O. BOX 176
JEFFERSON CITY, MISSOURI 65102

IF ADDITIONAL SPACE IS NEEDED, ATTACH SEPARATE SHEET(S) TO THIS FORM

MOSTLY CLOSEOUTS
PRIVATE LOT
WSI

MISSOURI OFFICE OF HISTORIC PRESERVATION SC-AS-001-254
ARCHITECTURAL/HISTORIC INVENTORY SURVEY FORM

1. NO. 120
2. COUNTY
3. LOCATION OF NEGATIVES
4. PRESENT LOCAL NAME(S) OR DESIGNATION(S)
5. OTHER NAME(S)

6. SPECIFIC LEGAL LOCATION
TOWNSHIP ___ RANGE ___ SECTION ___
IF CITY OR TOWN, STREET ADDRESS
101 N. Main (CB 32)

7. CITY OR TOWN IF RURAL, VICINITY

8. DESCRIPTION OF LOCATION

9. COORDINATES UTM
LAT
LONG

10. SITE( ) STRUCTURE( )
BUILDING( ) OBJECT( )

11. ON NATIONAL REGISTER YES( ) NO( )
12. IS IT ELIGIBLE YES( ) NO( )
13. PART OF ESTAB. DISTRICT YES( ) NO( )
14. DISTRICT POTENTIAL YES( ) NO( )
15. NAME OF ESTABLISHED DISTRICT

16. THEMATIC CATEGORY
17. DATE(S) OR PERIOD
pre-1869
18. STYLE OR DESIGN
19. ARCHITECT OR ENGINEER
20. CONTRACTOR OR BUILDER
21. ORIGINAL USE, IF APPARENT
22. PRESENT USE
23. OWNERSHIP PUBLIC ( ) PRIVATE ( )
24. OWNER'S NAME AND ADDRESS IF KNOWN
25. OPEN TO PUBLIC YES( ) NO ( )
26. LOCAL CONTACT PERSON OR ORGANIZATION
27. OTHER SURVEY IN WHICH INCLUDED

28. NO.OF STORIES 2
29. BASEMENT YES(X) NO ( )
30. FOUNDATION MATERIAL
stone
31. WALL CONSTRUCTION
brick
32. ROOF TYPE & MATERIAL
flat
33. NO. OF BAYS
FRONT 6 SIDE 4
34. WALL TREATMENT
painted brick
35. PLAN SHAPE
36. CHANGES (EXPLAIN IN NO.42) ADDITION( ) ALTERED ( ) MOVED ( )
37. CONDITION
INTERIOR ___
EXTERIOR ___
38. PRESERVATION UNDERWAY YES( ) NO( )
39. ENDANGERED BY WHAT YES ( ) NO( )
40. VISIBLE FROM PUBLIC ROAD YES( ) NO( )
41. DISTANCE FORM AND FRONTAGE ON ROAD

42. FURTHER DESCRIPTION OF IMPORTANT FEATURES
2/2 windows with shaped lintels; 1st story storefront.

PHOTO MUST BE PROVIDED

43. HISTORY AND SIGNIFICANCE 1886: occupied as tailor & jewelry shops; 3-story building shown on 1869 B.E.V.--suggests roof lowered; owned by L.Meyer in 1875

44. DESCRIPTION OF ENVIRONMENT AND OUTBUILDINGS

45. SOURCES OF INFORMATION visit to site; 1869 B.E.V.; 1886 Sanborn map; 1875 Atlas

46. PREPARED BY
Stiritz/Wafer
47. ORGANIZATION

RETURN THIS FORM WHEN COMPLETED TO: OFFICE OF HISTORIC PRESERVATION
P.O. BOX 176
JEFFERSON CITY, MISSOURI 65102

IF ADDITIONAL SPACE IS NEEDED, ATTACH SEPARATE SHEET(S) TO THIS FORM

48. DATE 4/88
49. REVISION DATE(S)

RIVE

SC-AS-001-255

MISSOURI OFFICE OF HISTORIC PRESERVATION
ARCHITECTURAL/HISTORIC INVENTORY SURVEY FORM

1. NO. 93

2. COUNTY

3. LOCATION OF NEGATIVES

4. PRESENT LOCAL NAME(S) OR DESIGNATION(S) St. CHARLES Historical Society

5. OTHER NAME(S) City Hall / MARket House

6. SPECIFIC LEGAL LOCATION
TOWNSHIP ___ RANGE ___ SECTION ___
IF CITY OR TOWN, STREET ADDRESS
101 S. Main

7. CITY OR TOWN IF RURAL, VICINITY

8. DESCRIPTION OF LOCATION

9. COORDINATES UTM
LAT
LONG

10. SITE( ) STRUCTURE( )
BUILDING( ) OBJECT( )

11. ON NATIONAL REGISTER YES( ) NO( )

12. IS IT ELIGIBLE YES( ) NO( )

13. PART OF ESTAB. DISTRICT YES( ) NO( )

14. DISTRICT POTENTIAL YES( ) NO( )

15. NAME OF ESTABLISHED DISTRICT

16. THEMATIC CATEGORY

17. DATE(S) OR PERIOD

18. STYLE OR DESIGN

19. ARCHITECT OR ENGINEER

20. CONTRACTOR OR BUILDER

21. ORIGINAL USE, IF APPARENT

22. PRESENT USE

23. OWNERSHIP PUBLIC ( ) PRIVATE ( )

24. OWNER'S NAME AND ADDRESS IF KNOWN

25. OPEN TO PUBLIC YES( ) NO ( )

26. LOCAL CONTACT PERSON OR ORGANIZATION

27. OTHER SURVEY IN WHICH INCLUDED

28. NO.OF STORIES 2

29. BASEMENT YES(X) NO( )

30. FOUNDATION MATERIAL stone

31. WALL CONSTRUCTION brick

32. ROOF TYPE & MATERIAL mansard / asphalt

33. NO. OF BAYS FRONT 3 SIDE 7

34. WALL TREATMENT painted

35. PLAN SHAPE

36. CHANGES (EXPLAIN IN NO.42) ADDITION( ) ALTERED ( ) MOVED ( )

37. CONDITION
INTERIOR ___
EXTERIOR ___

38. PRESERVATION UNDERWAY YES( ) NO( )

39. ENDANGERED BY WHAT YES ( ) NO( )

40. VISIBLE FROM PUBLIC ROAD YES( ) NO( )

41. DISTANCE FORM AND FRONTAGE ON ROAD

42. FURTHER DESCRIPTION OF IMPORTANT FEATURES

PHOTO MUST BE PROVIDED

43. HISTORY AND SIGNIFICANCE This bldg. was first used as a MARket House, it appears on the 1869 Bird's Eye View - 2 stories, 3 x 3 bays, @ a hipped roof as shown in an historical photo. SAnborn MAPS suggest the facade was

44. DESCRIPTION OF ENVIRONMENT AND OUTBUILDINGS altered in the early 1890s. The 1893 Sanborn identifies it as City Hall x

45. SOURCES OF INFORMATION

46. PREPARED BY M. Stiritz

47. ORGANIZATION

RETURN THIS FORM WHEN COMPLETED TO: OFFICE OF HISTORIC PRESERVATION
P.O. BOX 176
JEFFERSON CITY, MISSOURI 65102

IF ADDITIONAL SPACE IS NEEDED, ATTACH SEPARATE SHEET(S) TO THIS FORM

48. DATE 6/88

49. REVISION DATE(S)

(93)

SC-AS-001-255

101 S. MAIN



R. GOEBEL, PHOTO.
THE OLD COURT HOUSE
Erected 1840. Wrecked 1904

60 Souvenir Postal Cards of St. Charles and Vicinity
CENTRAL BANK

THE LAST CITY MARKET HOUSE, 1885

ONE WAY
DO NOT
ENTER

MISSOURI OFFICE OF HISTORIC PRESERVATION
ARCHITECTURAL/HISTORIC INVENTORY SURVEY FORM

SC-AS-001-256

1. NO. 91

2. COUNTY

3. LOCATION OF NEGATIVES

4. PRESENT LOCAL NAME(S) OR DESIGNATION(S)

5. OTHER NAME(S)

6. SPECIFIC LEGAL LOCATION
TOWNSHIP ___ RANGE ___ SECTION ___
IF CITY OR TOWN, STREET ADDRESS
~~100~~ 104 S. Main Street

7. CITY OR TOWN IF RURAL, VICINITY

8. DESCRIPTION OF LOCATION

9. COORDINATES UTM
LAT
LONG

10. SITE( ) STRUCTURE( )
BUILDING( ) OBJECT( )

11. ON NATIONAL REGISTER YES( ) NO( )

12. IS IT ELIGIBLE YES( ) NO( )

13. PART OF ESTAB. DISTRICT YES( ) NO( )

14. DISTRICT POTENTIAL YES( ) NO( )

15. NAME OF ESTABLISHED DISTRICT

16. THEMATIC CATEGORY

17. DATE(S) OR PERIOD
1890

18. STYLE OR DESIGN
Italianate

19. ARCHITECT OR ENGINEER

20. CONTRACTOR OR BUILDER

21. ORIGINAL USE, IF APPARENT

22. PRESENT USE

23. OWNERSHIP PUBLIC ( ) PRIVATE ( )

24. OWNER'S NAME AND ADDRESS IF KNOWN

25. OPEN TO PUBLIC YES( ) NO ( )

26. LOCAL CONTACT PERSON OR ORGANIZATION

27. OTHER SURVEY IN WHICH INCLUDED

28. NO.OF STORIES 3

29. BASEMENT YES(X) NO ( )

30. FOUNDATION MATERIAL
stone

31. WALL CONSTRUCTION
brick

32. ROOF TYPE & MATERIAL
flat

33. NO. OF BAYS
FRONT 4 SIDE

34. WALL TREATMENT
brick

35. PLAN SHAPE

36. CHANGES (EXPLAIN IN NO.42) ADDITION( ) ALTERED ( ) MOVED ( )

37. CONDITION
INTERIOR
EXTERIOR

38. PRESERVATION UNDERWAY YES(X) NO( )

39. ENDANGERED BY WHAT YES ( ) NO(X)

40. VISIBLE FROM PUBLIC ROAD YES(X) NO( )

41. DISTANCE FORM AND FRONTAGE ON ROAD

42. FURTHER DESCRIPTION OF IMPORTANT FEATURES Date "1890" carved on third story window heads.

PHOTO MUST BE PROVIDED

43. HISTORY AND SIGNIFICANCE Building was in use as a book and millinery store on the 1893 Sanborn map. Owned by C. Gatzweiler on the 1905 plat.

44. DESCRIPTION OF ENVIRONMENT AND OUTBUILDINGS

45. SOURCES OF INFORMATION

46. PREPARED BY
M. Stiritz

47. ORGANIZATION

48. DATE

49. REVISION DATE(S)

RETURN THIS FORM WHEN COMPLETED TO: OFFICE OF HISTORIC PRESERVATION
P.O. BOX 176
JEFFERSON CITY, MISSOURI 65102

IF ADDITIONAL SPACE IS NEEDED, ATTACH SEPARATE SHEET(S) TO THIS FORM

1890
1890
1890
Ruskahr
Ruskahr

MISSOURI OFFICE OF HISTORIC PRESERVATION
ARCHITECTURAL/HISTORIC INVENTORY SURVEY FORM

SC-AS-001-257

1. NO. 90
2. COUNTY
3. LOCATION OF NEGATIVES
4. PRESENT LOCAL NAME(S) OR DESIGNATION(S)
5. OTHER NAME(S)
6. SPECIFIC LEGAL LOCATION
TOWNSHIP ____ RANGE ____ SECTION ____
IF CITY OR TOWN, STREET ADDRESS
112 South Main Street (left)
7. CITY OR TOWN IF RURAL, VICINITY
8. DESCRIPTION OF LOCATION
9. COORDINATES UTM
LAT
LONG
10. SITE( ) STRUCTURE( )
BUILDING( ) OBJECT( )
11. ON NATIONAL REGISTER YES( ) NO( )
12. IS IT ELIGIBLE YES( ) NO( )
13. PART OF ESTAB. DISTRICT YES( ) NO( )
14. DISTRICT POTENTIAL YES( ) NO( )
15. NAME OF ESTABLISHED DISTRICT
16. THEMATIC CATEGORY
17. DATE(S) OR PERIOD
c. 1860
18. STYLE OR DESIGN
19. ARCHITECT OR ENGINEER
20. CONTRACTOR OR BUILDER
21. ORIGINAL USE, IF APPARENT
commercial/residential
22. PRESENT USE
commercial
23. OWNERSHIP PUBLIC ( ) PRIVATE ( )
24. OWNER'S NAME AND ADDRESS IF KNOWN
25. OPEN TO PUBLIC YES( ) NO ( )
26. LOCAL CONTACT PERSON OR ORGANIZATION
27. OTHER SURVEY IN WHICH INCLUDED
28. NO.OF STORIES 2½
29. BASEMENT YES(X) NO ( )
30. FOUNDATION MATERIAL
31. WALL CONSTRUCTION
brick
32. ROOF TYPE & MATERIAL
gabled/asphalt
33. NO. OF BAYS
FRONT 3 SIDE
34. WALL TREATMENT
painted
35. PLAN SHAPE
36. CHANGES (EXPLAIN IN NO.42) ADDITION( ) ALTERED ( ) MOVED ( )
37. CONDITION
INTERIOR ____
EXTERIOR ____
38. PRESERVATION UNDERWAY YES( ) NO( )
39. ENDANGERED BY WHAT YES ( ) NO( )
40. VISIBLE FROM PUBLIC ROAD YES( ) NO( )
41. DISTANCE FORM AND FRONTAGE ON ROAD
42. FURTHER DESCRIPTION OF IMPORTANT FEATURES
PHOTO MUST BE PROVIDED
43. HISTORY AND SIGNIFICANCE Probably on the 1869 Bird's Eye View (rear view). Owned by W. H. Meartens on the 1875 County Atlas, and by E. Martens on the 1905 plat. In use as a cigar factory on the 1886 & 1893 Sanborn maps. In the 1860 census, W.H. Martens was 28, born in Hannover, Germany and operating a cigar factory.
44. DESCRIPTION OF ENVIRONMENT AND OUTBUILDINGS
45. SOURCES OF INFORMATION
46. PREPARED BY
M. Stiritz
47. ORGANIZATION
48. DATE
49. REVISION DATE(S)

RETURN THIS FORM WHEN COMPLETED TO: OFFICE OF HISTORIC PRESERVATION
P.O. BOX 176
JEFFERSON CITY, MISSOURI 65102

IF ADDITIONAL SPACE IS NEEDED, ATTACH SEPARATE SHEET(S) TO THIS FORM

LAW OFFICES
CLASSIC
CIGARS

MISSOURI OFFICE OF HISTORIC PRESERVATION
ARCHITECTURAL/HISTORIC INVENTORY SURVEY FORM

SC-AS-001-258

1. NO. 89
2. COUNTY
3. LOCATION OF NEGATIVES
4. PRESENT LOCAL NAME(S) OR DESIGNATION(S): B.P.O.E. No. 690 (ELKS)
5. OTHER NAME(S)
6. SPECIFIC LEGAL LOCATION
TOWNSHIP RANGE SECTION
IF CITY OR TOWN, STREET ADDRESS
118-20 ~~112~~ South Main
7. CITY OR TOWN IF RURAL, VICINITY
8. DESCRIPTION OF LOCATION
9. COORDINATES UTM
LAT
LONG
10. SITE( ) STRUCTURE( )
BUILDING( ) OBJECT( )
11. ON NATIONAL REGISTER YES( ) NO( )
12. IS IT ELIGIBLE YES( ) NO( )
13. PART OF ESTAB. DISTRICT YES( ) NO( )
14. DISTRICT POTENTIAL YES( ) NO( )
15. NAME OF ESTABLISHED DISTRICT
16. THEMATIC CATEGORY
17. DATE(S) OR PERIOD: c. 1920-facade
18. STYLE OR DESIGN
19. ARCHITECT OR ENGINEER
20. CONTRACTOR OR BUILDER
21. ORIGINAL USE, IF APPARENT
22. PRESENT USE
23. OWNERSHIP PUBLIC ( ) PRIVATE ( )
24. OWNER'S NAME AND ADDRESS IF KNOWN
25. OPEN TO PUBLIC YES( ) NO ( )
26. LOCAL CONTACT PERSON OR ORGANIZATION
27. OTHER SURVEY IN WHICH INCLUDED
28. NO. OF STORIES 3
29. BASEMENT YES(X) NO ( )
30. FOUNDATION MATERIAL
31. WALL CONSTRUCTION: brick
32. ROOF TYPE & MATERIAL: flat
33. NO. OF BAYS FRONT 3 SIDE
34. WALL TREATMENT: terracotta
35. PLAN SHAPE
36. CHANGES (EXPLAIN IN NO.42) ADDITION( ) ALTERED ( ) MOVED ( )
37. CONDITION INTERIOR EXTERIOR
38. PRESERVATION UNDERWAY YES( ) NO( )
39. ENDANGERED BY WHAT YES ( ) NO( )
40. VISIBLE FROM PUBLIC ROAD YES( ) NO( )
41. DISTANCE FORM AND FRONTAGE ON ROAD
42. FURTHER DESCRIPTION OF IMPORTANT FEATURES

PHOTO MUST BE PROVIDED

43. HISTORY AND SIGNIFICANCE A new facade was added probably between the 1917 and 1929 Sanborn maps. In 1919 the first floor was used for saddlery and second and third as a hall. Earlier Sanborns (1886-1909) indicate harness/saddlery use only.

44. DESCRIPTION OF ENVIRONMENT AND OUTBUILDINGS

45. SOURCES OF INFORMATION

46. PREPARED BY: M. Stiritz
47. ORGANIZATION

RETURN THIS FORM WHEN COMPLETED TO: OFFICE OF HISTORIC PRESERVATION
P.O. BOX 176
JEFFERSON CITY, MISSOURI 65102

IF ADDITIONAL SPACE IS NEEDED, ATTACH SEPARATE SHEET(S) TO THIS FORM

48. DATE
49. REVISION DATE(S)

B. P. O. E. No. 690

MISSOURI OFFICE OF HISTORIC PRESERVATION
ARCHITECTURAL/HISTORIC INVENTORY SURVEY FORM

SC-AB-001-259

1. NO. 92
2. COUNTY
3. LOCATION OF NEGATIVES
4. PRESENT LOCAL NAME(S) OR DESIGNATION(S)
5. OTHER NAME(S)
6. SPECIFIC LEGAL LOCATION TOWNSHIP RANGE SECTION ___ IF CITY OR TOWN, STREET ADDRESS
119 South Main Street
7. CITY OR TOWN IF RURAL, VICINITY
St. Charles
8. DESCRIPTION OF LOCATION
9. COORDINATES UTM
LAT
LONG
10. SITE( ) STRUCTURE( ) BUILDING( ) OBJECT( )
11. ON NATIONAL REGISTER YES( ) NO( )
12. IS IT ELIGIBLE YES( ) NO( )
13. PART OF ESTAB. DISTRICT YES( ) NO( )
14. DISTRICT POTENTIAL YES( ) NO( )
15. NAME OF ESTABLISHED DISTRICT
16. THEMATIC CATEGORY
17. DATE(S) OR PERIOD
c. 1905
18. STYLE OR DESIGN
classical revival
19. ARCHITECT OR ENGINEER
20. CONTRACTOR OR BUILDER
21. ORIGINAL USE, IF APPARENT
22. PRESENT USE
23. OWNERSHIP PUBLIC ( ) PRIVATE ( )
24. OWNER'S NAME AND ADDRESS IF KNOWN
25. OPEN TO PUBLIC YES( ) NO ( )
26. LOCAL CONTACT PERSON OR ORGANIZATION
27. OTHER SURVEY IN WHICH INCLUDED
28. NO.OF STORIES 1
29. BASEMENT YES(X) NO ( )
30. FOUNDATION MATERIAL
stone
31. WALL CONSTRUCTION
brick
32. ROOF TYPE & MATERIAL
flat at parapet
33. NO. OF BAYS FRONT 5 SIDE 4
34. WALL TREATMENT
brick; stone ashtar found
35. PLAN SHAPE
36. CHANGES (EXPLAIN IN NO.42) ADDITION( ) ALTERED ( ) MOVED ( )
37. CONDITION INTERIOR ___ EXTERIOR ___
38. PRESERVATION UNDERWAY YES( ) NO( )
39. ENDANGERED BY WHAT YES ( ) NO( )
40. VISIBLE FROM PUBLIC ROAD YES( ) NO( )
41. DISTANCE FORM AND FRONTAGE ON ROAD

42. FURTHER DESCRIPTION OF IMPORTANT FEATURES Projecting cornice with modillians. Segmentally arched windows with prominent keystones.

PHOTO MUST BE PROVIDED

43. HISTORY AND SIGNIFICANCE
Built as P.O. c. 1905

44. DESCRIPTION OF ENVIRONMENT AND OUTBUILDINGS

45. SOURCES OF INFORMATION
Visit to site; old Sanborn maps.

46. PREPARED BY
M.M. Stiritz/D. Wafer

47. ORGANIZATION

RETURN THIS FORM WHEN COMPLETED TO: OFFICE OF HISTORIC PRESERVATION
P.O. BOX 176
JEFFERSON CITY, MISSOURI 65102

IF ADDITIONAL SPACE IS NEEDED, ATTACH SEPARATE SHEET(S) TO THIS FORM

48. DATE 1/88

49. REVISION DATE(S)

HOY COX REAL EST PLUMBING CO

MISSOURI OFFICE OF HISTORIC PRESERVATION
ARCHITECTURAL/HISTORIC INVENTORY SURVEY FORM

SC-AS-001-260

1. NO. 48
2. COUNTY
3. LOCATION OF NEGATIVES
4. PRESENT LOCAL NAME(S) OR DESIGNATION(S)
5. OTHER NAME(S)
6. SPECIFIC LEGAL LOCATION
TOWNSHIP RANGE SECTION
IF CITY OR TOWN, STREET ADDRESS
136 S. Main Street
7. CITY OR TOWN IF RURAL, VICINITY
8. DESCRIPTION OF LOCATION
9. COORDINATES UTM
LAT
LONG
10. SITE( ) STRUCTURE( )
BUILDING( ) OBJECT( )
11. ON NATIONAL REGISTER YES( ) NO( )
12. IS IT ELIGIBLE YES( ) NO( )
13. PART OF ESTAB. DISTRICT YES( ) NO( )
14. DISTRICT POTENTIAL YES( ) NO( )
15. NAME OF ESTABLISHED DISTRICT
16. THEMATIC CATEGORY
17. DATE(S) OR PERIOD
c. 1885
18. STYLE OR DESIGN
19. ARCHITECT OR ENGINEER
20. CONTRACTOR OR BUILDER
21. ORIGINAL USE, IF APPARENT
22. PRESENT USE
23. OWNERSHIP PUBLIC ( ) PRIVATE ( )
24. OWNER'S NAME AND ADDRESS IF KNOWN
25. OPEN TO PUBLIC YES( ) NO ( )
26. LOCAL CONTACT PERSON OR ORGANIZATION
27. OTHER SURVEY IN WHICH INCLUDED
28. NO. OF STORIES 2
29. BASEMENT YES(X) NO ( )
30. FOUNDATION MATERIAL
stone
31. WALL CONSTRUCTION
brick
32. ROOF TYPE & MATERIAL
flat
33. NO. OF BAYS
FRONT 6 SIDE
34. WALL TREATMENT
brick
35. PLAN SHAPE
36. CHANGES (EXPLAIN IN NO.42) ADDITION( ) ALTERED ( ) MOVED ( )
37. CONDITION
INTERIOR
EXTERIOR
38. PRESERVATION UNDERWAY YES( ) NO( )
39. ENDANGERED BY WHAT YES ( ) NO( )
40. VISIBLE FROM PUBLIC ROAD YES( ) NO( )
41. DISTANCE FORM AND FRONTAGE ON ROAD
42. FURTHER DESCRIPTION OF IMPORTANT FEATURES
PHOTO MUST BE PROVIDED

43. HISTORY AND SIGNIFICANCE In use as a hardware/grocery store on the 1886 and 1893 Sanborn maps, owned by F. Gut on the 1905 plat. The 1917 Sanborn shows the south half of the bldg. in use as a 6 car garage and the north half as a confectionery with a one store bake house at the rear.

44. DESCRIPTION OF ENVIRONMENT AND OUTBUILDINGS

45. SOURCES OF INFORMATION
46. PREPARED BY
M. Stiritz
47. ORGANIZATION
48. DATE
49. REVISION DATE(S)

RETURN THIS FORM WHEN COMPLETED TO: OFFICE OF HISTORIC PRESERVATION
P.O. BOX 176
JEFFERSON CITY, MISSOURI 65102
IF ADDITIONAL SPACE IS NEEDED, ATTACH SEPARATE SHEET(S) TO THIS FORM

MEATS
Sides or Quarters

MISSOURI OFFICE OF HISTORIC PRESERVATION
ARCHITECTURAL/HISTORIC INVENTORY SURVEY FORM

JC-AS-001-261

1. NO. 12

2. COUNTY

3. LOCATION OF NEGATIVES

4. PRESENT LOCAL NAME(S) OR DESIGNATION(S)

5. OTHER NAME(S)
The Western Hotel

6. SPECIFIC LEGAL LOCATION
TOWNSHIP RANGE SECTION
IF CITY OR TOWN, STREET ADDRESS
1001 S. Main at Boonslick

7. CITY OR TOWN IF RURAL, VICINITY
St. Charles

8. DESCRIPTION OF LOCATION

9. COORDINATES UTM
LAT
LONG

10. SITE( ) STRUCTURE( )
BUILDING( ) OBJECT( )

11. ON NATIONAL REGISTER YES( ) NO( )

12. IS IT ELIGIBLE YES( ) NO( )

13. PART OF ESTAB. DISTRICT YES( ) NO( )

14. DISTRICT POTENTIAL YES( ) NO( )

15. NAME OF ESTABLISHED DISTRICT

16. THEMATIC CATEGORY

17. DATE(S) OR PERIOD

18. STYLE OR DESIGN

19. ARCHITECT OR ENGINEER

20. CONTRACTOR OR BUILDER

21. ORIGINAL USE, IF APPARENT

22. PRESENT USE

23. OWNERSHIP PUBLIC ( ) PRIVATE ( )

24. OWNER'S NAME AND ADDRESS IF KNOWN

25. OPEN TO PUBLIC YES( ) NO ( )

26. LOCAL CONTACT PERSON OR ORGANIZATION

27. OTHER SURVEY IN WHICH INCLUDED

28. NO.OF STORIES 2½

29. BASEMENT YES(X) NO ( )

30. FOUNDATION MATERIAL
stone

31. WALL CONSTRUCTION
brick

32. ROOF TYPE & MATERIAL
asphorrome shinge/gable side

33. NO. OF BAYS
FRONT 5 SIDE Irreg.

34. WALL TREATMENT
brick

35. PLAN SHAPE

36. CHANGES (EXPLAIN IN NO.42) ADDITION( ) ALTERED ( ) MOVED ( )

37. CONDITION
INTERIOR
EXTERIOR

38. PRESERVATION UNDERWAY YES( ) NO( )

39. ENDANGERED BY WHAT YES ( ) NO( )

40. VISIBLE FROM PUBLIC ROAD YES( ) NO( )

41. DISTANCE FORM AND FRONTAGE ON ROAD

42. FURTHER DESCRIPTION OF IMPORTANT FEATURES Adjoining buildings with one roof paired end chimneys. Flat ordered windows single pedimented dormer at southend of roof.

PHOTO MUST BE PROVIDED

43. HISTORY AND SIGNIFICANCE c. 1900 was "The Western Hotel"
1905- owned by "Hoerschel"

44. DESCRIPTION OF ENVIRONMENT AND OUTBUILDINGS

45. SOURCES OF INFORMATION
1905 city plat, old Sanborn maps.

46. PREPARED BY
M. Stiritz/D. Wafer

47. ORGANIZATION

RETURN THIS FORM WHEN COMPLETED TO: OFFICE OF HISTORIC PRESERVATION
P.O. BOX 176
JEFFERSON CITY, MISSOURI 65102

IF ADDITIONAL SPACE IS NEEDED, ATTACH SEPARATE SHEET(S) TO THIS FORM

48. DATE 1/88

49. REVISION DATE(S)

Open

MISSOURI OFFICE OF HISTORIC PRESERVATION
ARCHITECTURAL/HISTORIC INVENTORY SURVEY FORM

SC-AS-001-262

1. NO. //

2. COUNTY

3. LOCATION OF NEGATIVES

4. PRESENT LOCAL NAME(S) OR DESIGNATION(S)
Ole Town Hair

5. OTHER NAME(S)

6. SPECIFIC LEGAL LOCATION
TOWNSHIP RANGE SECTION
IF CITY OR TOWN, STREET ADDRESS
1014 South Main Street

7. CITY OR TOWN IF RURAL, VICINITY

8. DESCRIPTION OF LOCATION

9. COORDINATES UTM
LAT
LONG

10. SITE( ) STRUCTURE( )
BUILDING( ) OBJECT( )

11. ON NATIONAL REGISTER YES( ) NO( )

12. IS IT ELIGIBLE YES( ) NO( )

13. PART OF ESTAB. DISTRICT YES( ) NO( )

14. DISTRICT POTENTIAL YES( ) NO( )

15. NAME OF ESTABLISHED DISTRICT

16. THEMATIC CATEGORY

17. DATE(S) OR PERIOD
c. 1923 (between 1917&1929)

18. STYLE OR DESIGN
craftsman

19. ARCHITECT OR ENGINEER

20. CONTRACTOR OR BUILDER

21. ORIGINAL USE, IF APPARENT

22. PRESENT USE

23. OWNERSHIP PUBLIC ( ) PRIVATE ( )

24. OWNER'S NAME AND ADDRESS IF KNOWN

25. OPEN TO PUBLIC YES( ) NO ( )

26. LOCAL CONTACT PERSON OR ORGANIZATION

27. OTHER SURVEY IN WHICH INCLUDED

28. NO.OF STORIES 1½

29. BASEMENT YES(X) NO ( )

30. FOUNDATION MATERIAL
concrete

31. WALL CONSTRUCTION
frame

32. ROOF TYPE & MATERIAL
frt gable/asphalt

33. NO. OF BAYS FRONT 3 SIDE 3

34. WALL TREATMENT
clapboard

35. PLAN SHAPE

36. CHANGES (EXPLAIN IN NO.42) ADDITION( ) ALTERED ( ) MOVED ( )

37. CONDITION
INTERIOR
EXTERIOR

38. PRESERVATION UNDERWAY YES( ) NO( )

39. ENDANGERED BY WHAT YES ( ) NO( )

40. VISIBLE FROM PUBLIC ROAD YES( ) NO( )

41. DISTANCE FORM AND FRONTAGE ON ROAD

42. FURTHER DESCRIPTION OF IMPORTANT FEATURES Center chimney; bracketed front gable; exposed rafters under eaves and porch roof. 4/1 (vertical) lights.

PHOTO MUST BE PROVIDED

43. HISTORY AND SIGNIFICANCE Property owned by Fred Kessaling 1905
(Not on Sanborn 1909)

44. DESCRIPTION OF ENVIRONMENT AND OUTBUILDINGS

45. SOURCES OF INFORMATION Visit to site; old Sanborn maps

46. PREPARED BY
M. Stiritz/D. Wafer

47. ORGANIZATION

RETURN THIS FORM WHEN COMPLETED TO: OFFICE OF HISTORIC PRESERVATION
P.O. BOX 176
JEFFERSON CITY, MISSOURI 65102

IF ADDITIONAL SPACE IS NEEDED, ATTACH SEPARATE SHEET(S) TO THIS FORM

48. DATE 1/88

49. REVISION DATE(S)

ABLES
WORD
SING
OLE TOWN
HAIR
1014 S MA

MISSOURI OFFICE OF HISTORIC PRESERVATION
ARCHITECTURAL/HISTORIC INVENTORY SURVEY FORM

SC-AS-001-263

1. NO. 10
2. COUNTY
3. LOCATION OF NEGATIVES
4. PRESENT LOCAL NAME(S) OR DESIGNATION(S)
5. OTHER NAME(S)
6. SPECIFIC LEGAL LOCATION TOWNSHIP RANGE SECTION ____ IF CITY OR TOWN, STREET ADDRESS
1018 South Main Street
7. CITY OR TOWN IF RURAL, VICINITY
8. DESCRIPTION OF LOCATION
9. COORDINATES UTM LAT LONG
10. SITE( ) BUILDING( ) STRUCTURE( ) OBJECT( )
11. ON NATIONAL REGISTER YES( ) NO( )
12. IS IT ELIGIBLE YES( ) NO( )
13. PART OF ESTAB. DISTRICT YES( ) NO( )
14. DISTRICT POTENTIAL YES( ) NO( )
15. NAME OF ESTABLISHED DISTRICT
16. THEMATIC CATEGORY
17. DATE(S) OR PERIOD
18. STYLE OR DESIGN
19. ARCHITECT OR ENGINEER
20. CONTRACTOR OR BUILDER
21. ORIGINAL USE, IF APPARENT
22. PRESENT USE
23. OWNERSHIP PUBLIC ( ) PRIVATE ( )
24. OWNER'S NAME AND ADDRESS IF KNOWN
25. OPEN TO PUBLIC YES( ) NO ( )
26. LOCAL CONTACT PERSON OR ORGANIZATION
27. OTHER SURVEY IN WHICH INCLUDED
28. NO. OF STORIES 1½
29. BASEMENT YES(X) NO ( )
30. FOUNDATION MATERIAL stone
31. WALL CONSTRUCTION brick
32. ROOF TYPE & MATERIAL side gable/asphalt
33. NO. OF BAYS FRONT 4 SIDE
34. WALL TREATMENT painted green
35. PLAN SHAPE
36. CHANGES (EXPLAIN IN NO.42) ADDITION( ) ALTERED ( ) MOVED ( )
37. CONDITION INTERIOR ____ EXTERIOR ____
38. PRESERVATION UNDERWAY YES( ) NO( )
39. ENDANGERED BY WHAT YES ( ) NO( )
40. VISIBLE FROM PUBLIC ROAD YES( ) NO( )
41. DISTANCE FORM AND FRONTAGE ON ROAD

42. FURTHER DESCRIPTION OF IMPORTANT FEATURES Brick dentilled cornice; flat arch openings. Front doors in end bays. Oversized dormer and side porch porbably additions.

PHOTO MUST BE PROVIDED

43. HISTORY AND SIGNIFICANCE Owned by H. Wallenblock 1905.

44. DESCRIPTION OF ENVIRONMENT AND OUTBUILDINGS

45. SOURCES OF INFORMATION Visit to site; old Sanborn maps.

46. PREPARED BY M. Stiritz/D. Wafer

47. ORGANIZATION

RETURN THIS FORM WHEN COMPLETED TO: OFFICE OF HISTORIC PRESERVATION P.O. BOX 176 JEFFERSON CITY, MISSOURI 65102

IF ADDITIONAL SPACE IS NEEDED, ATTACH SEPARATE SHEET(S) TO THIS FORM

48. DATE 1/88

49. REVISION DATE(S)

MISSOURI OFFICE OF HISTORIC PRESERVATION
ARCHITECTURAL/HISTORIC INVENTORY SURVEY FORM

SC-AS-001-264

1. NO. 13
2. COUNTY
3. LOCATION OF NEGATIVES
4. PRESENT LOCAL NAME(S) OR DESIGNATION(S)
5. OTHER NAME(S)
6. SPECIFIC LEGAL LOCATION TOWNSHIP ____ RANGE ____ SECTION ____ IF CITY OR TOWN, STREET ADDRESS
1019 South Main Street
7. CITY OR TOWN St. Charles IF RURAL, VICINITY
8. DESCRIPTION OF LOCATION
9. COORDINATES UTM LAT LONG
10. SITE( ) BUILDING( ) STRUCTURE( ) OBJECT( )
11. ON NATIONAL REGISTER YES( ) NO( )
12. IS IT ELIGIBLE YES( ) NO( )
13. PART OF ESTAB. DISTRICT YES( ) NO( )
14. DISTRICT POTENTIAL YES( ) NO( )
15. NAME OF ESTABLISHED DISTRICT
16. THEMATIC CATEGORY
17. DATE(S) OR PERIOD c. 1905
18. STYLE OR DESIGN colonial revival
19. ARCHITECT OR ENGINEER
20. CONTRACTOR OR BUILDER
21. ORIGINAL USE, IF APPARENT
22. PRESENT USE
23. OWNERSHIP PUBLIC ( ) PRIVATE ( )
24. OWNER'S NAME AND ADDRESS IF KNOWN
25. OPEN TO PUBLIC YES( ) NO ( )
26. LOCAL CONTACT PERSON OR ORGANIZATION
27. OTHER SURVEY IN WHICH INCLUDED
28. NO.OF STORIES 2½
29. BASEMENT YES( ) NO ( )
30. FOUNDATION MATERIAL stone
31. WALL CONSTRUCTION brick
32. ROOF TYPE & MATERIAL hipped/asphalt
33. NO. OF BAYS FRONT 2 SIDE irreg.
34. WALL TREATMENT brick
35. PLAN SHAPE
36. CHANGES (EXPLAIN IN NO.42) ADDITION( ) ALTERED ( ) MOVED ( )
37. CONDITION INTERIOR ____ EXTERIOR ____
38. PRESERVATION UNDERWAY YES( ) NO( )
39. ENDANGERED BY WHAT YES ( ) NO( )
40. VISIBLE FROM PUBLIC ROAD YES( ) NO( )
41. DISTANCE FORM AND FRONTAGE ON ROAD

42. FURTHER DESCRIPTION OF IMPORTANT FEATURES Double row-lock seg. arch openings 1-story projecting bay on south elevation. Hipped roof porch supported by wood piers.

PHOTO MUST BE PROVIDED

43. HISTORY AND SIGNIFICANCE On 1909 Sanborn - not on 1900 Sanborn Property owned by Schnedler and Wallenbrot (?) 1905.

44. DESCRIPTION OF ENVIRONMENT AND OUTBUILDINGS

45. SOURCES OF INFORMATION Visit to site; old Sanborn maps, 1905 city plat map.

46. PREPARED BY M. Stiritz/D. Wafer

47. ORGANIZATION

RETURN THIS FORM WHEN COMPLETED TO: OFFICE OF HISTORIC PRESERVATION P.O. BOX 176 JEFFERSON CITY, MISSOURI 65102

IF ADDITIONAL SPACE IS NEEDED, ATTACH SEPARATE SHEET(S) TO THIS FORM

48. DATE 1/88

49. REVISION DATE(S)

MISSOURI OFFICE OF HISTORIC PRESERVATION
ARCHITECTURAL/HISTORIC INVENTORY SURVEY FORM

SC-AS-001-265

1. NO. 8
2. COUNTY
3. LOCATION OF NEGATIVES
4. PRESENT LOCAL NAME(S) OR DESIGNATION(S)
5. OTHER NAME(S)
6. SPECIFIC LEGAL LOCATION TOWNSHIP ___ RANGE ___ SECTION ___ IF CITY OR TOWN, STREET ADDRESS
   1103 S. Main Street
7. CITY OR TOWN IF RURAL, VICINITY
8. DESCRIPTION OF LOCATION
9. COORDINATES UTM
   LAT
   LONG
10. SITE( ) STRUCTURE( ) BUILDING( ) OBJECT( )
11. ON NATIONAL REGISTER YES( ) NO( )
12. IS IT ELIGIBLE YES( ) NO( )
13. PART OF ESTAB. DISTRICT YES( ) NO( )
14. DISTRICT POTENTIAL YES( ) NO( )
15. NAME OF ESTABLISHED DISTRICT
16. THEMATIC CATEGORY
17. DATE(S) OR PERIOD
    116 years
18. STYLE OR DESIGN
19. ARCHITECT OR ENGINEER
20. CONTRACTOR OR BUILDER
21. ORIGINAL USE, IF APPARENT
22. PRESENT USE
23. OWNERSHIP PUBLIC ( ) PRIVATE ( )
24. OWNER'S NAME AND ADDRESS IF KNOWN
25. OPEN TO PUBLIC YES( ) NO ( )
26. LOCAL CONTACT PERSON OR ORGANIZATION
27. OTHER SURVEY IN WHICH INCLUDED
28. NO.OF STORIES 1
29. BASEMENT YES(X) NO ( )
30. FOUNDATION MATERIAL
    stone
31. WALL CONSTRUCTION
    brick
32. ROOF TYPE & MATERIAL
    side gable/asphalt
33. NO. OF BAYS FRONT 4 SIDE 1
34. WALL TREATMENT
35. PLAN SHAPE
36. CHANGES (EXPLAIN IN NO.42) ADDITION( ) ALTERED ( ) MOVED ( )
37. CONDITION INTERIOR ___ EXTERIOR ___
38. PRESERVATION UNDERWAY YES( ) NO( )
39. ENDANGERED BY WHAT YES ( ) NO( )
40. VISIBLE FROM PUBLIC ROAD YES( ) NO( )
41. DISTANCE FORM AND FRONTAGE ON ROAD

42. FURTHER DESCRIPTION OF IMPORTANT FEATURES Jack arch openings on facade; 2 front doors, small brick dentils. New porch, replacement windows.

PHOTO MUST BE PROVIDED

43. HISTORY AND SIGNIFICANCE

44. DESCRIPTION OF ENVIRONMENT AND OUTBUILDINGS Visit to site; information from current occupants.

45. SOURCES OF INFORMATION

46. PREPARED BY
    M. Stiritz/D. Wafer
47. ORGANIZATION

RETURN THIS FORM WHEN COMPLETED TO: OFFICE OF HISTORIC PRESERVATION
P.O. BOX 176
JEFFERSON CITY, MISSOURI 65102

IF ADDITIONAL SPACE IS NEEDED, ATTACH SEPARATE SHEET(S) TO THIS FORM

48. DATE 1/88
49. REVISION DATE(S)

MISSOURI OFFICE OF HISTORIC PRESERVATION
ARCHITECTURAL/HISTORIC INVENTORY SURVEY FORM

SC-AS-001-266

1. NO. 7
2. COUNTY
3. LOCATION OF NEGATIVES
4. PRESENT LOCAL NAME(S) OR DESIGNATION(S)
5. OTHER NAME(S)
6. SPECIFIC LEGAL LOCATION
TOWNSHIP ____ RANGE ____ SECTION ____
IF CITY OR TOWN, STREET ADDRESS
1105 South Main Street
7. CITY OR TOWN IF RURAL, VICINITY
8. DESCRIPTION OF LOCATION
9. COORDINATES UTM
LAT
LONG
10. SITE( ) STRUCTURE( )
BUILDING( ) OBJECT( )
11. ON NATIONAL REGISTER YES( ) NO( )
12. IS IT ELIGIBLE YES( ) NO( )
13. PART OF ESTAB. DISTRICT YES( ) NO( )
14. DISTRICT POTENTIAL YES( ) NO( )
15. NAME OF ESTABLISHED DISTRICT
16. THEMATIC CATEGORY
17. DATE(S) OR PERIOD
mid-nineteenth century
18. STYLE OR DESIGN
19. ARCHITECT OR ENGINEER
20. CONTRACTOR OR BUILDER
21. ORIGINAL USE, IF APPARENT
22. PRESENT USE
23. OWNERSHIP PUBLIC ( ) PRIVATE ( )
24. OWNER'S NAME AND ADDRESS IF KNOWN
25. OPEN TO PUBLIC YES( ) NO ( )
26. LOCAL CONTACT PERSON OR ORGANIZATION
27. OTHER SURVEY IN WHICH INCLUDED
28. NO. OF STORIES 1½
29. BASEMENT ? YES( ) NO( )
Unknown
30. FOUNDATION MATERIAL
not visible
31. WALL CONSTRUCTION
brick
32. ROOF TYPE & MATERIAL
33. NO. OF BAYS
FRONT 5 SIDE 2
34. WALL TREATMENT
painted white brick
35. PLAN SHAPE
36. CHANGES (EXPLAIN IN NO.42) ADDITION( ) ALTERED ( ) MOVED ( )
37. CONDITION
INTERIOR ____
EXTERIOR ____
38. PRESERVATION UNDERWAY YES( ) NO( )
39. ENDANGERED BY WHAT YES ( ) NO( )
40. VISIBLE FROM PUBLIC ROAD YES( ) NO( )
41. DISTANCE FORM AND FRONTAGE ON ROAD

42. FURTHER DESCRIPTION OF IMPORTANT FEATURES Greek Revival front door with sidelights or fanlight. Brick dentilled cornice low seg. arch openings at 6/6 lights. Oversized dormers appear to be later additions, as does concrete porch floor.

PHOTO MUST BE PROVIDED

43. HISTORY AND SIGNIFICANCE Property owned by C.H. Kemper in 1905.

44. DESCRIPTION OF ENVIRONMENT AND OUTBUILDINGS Set back 175 feet from street.

45. SOURCES OF INFORMATION Visit to site.

46. PREPARED BY
M. Stiritz/D. Wafer

47. ORGANIZATION

RETURN THIS FORM WHEN COMPLETED TO: OFFICE OF HISTORIC PRESERVATION
P.O. BOX 176
JEFFERSON CITY, MISSOURI 65102

IF ADDITIONAL SPACE IS NEEDED, ATTACH SEPARATE SHEET(S) TO THIS FORM

48. DATE 1/88

49. REVISION DATE(S)

MISSOURI OFFICE OF HISTORIC PRESERVATION
ARCHITECTURAL/HISTORIC INVENTORY SURVEY FORM

SC-AS-001-267

1. NO. 9
2. COUNTY
3. LOCATION OF NEGATIVES
4. PRESENT LOCAL NAME(S) OR DESIGNATION(S): Froesel Oil Co.
5. OTHER NAME(S): WM. Eckert Cooperage
6. SPECIFIC LEGAL LOCATION
TOWNSHIP RANGE SECTION
IF CITY OR TOWN, STREET ADDRESS: 1106 S. Main Street
7. CITY OR TOWN IF RURAL, VICINITY
8. DESCRIPTION OF LOCATION
9. COORDINATES UTM
LAT
LONG
10. SITE( ) STRUCTURE( )
BUILDING( ) OBJECT( )
11. ON NATIONAL REGISTER YES( ) NO( )
12. IS IT ELIGIBLE YES( ) NO( )
13. PART OF ESTAB. DISTRICT YES( ) NO( )
14. DISTRICT POTENTIAL YES( ) NO( )
15. NAME OF ESTABLISHED DISTRICT
16. THEMATIC CATEGORY
17. DATE(S) OR PERIOD: 1799 ?
18. STYLE OR DESIGN
19. ARCHITECT OR ENGINEER
20. CONTRACTOR OR BUILDER
21. ORIGINAL USE, IF APPARENT
22. PRESENT USE
23. OWNERSHIP PUBLIC ( ) PRIVATE ( )
24. OWNER'S NAME AND ADDRESS IF KNOWN
25. OPEN TO PUBLIC YES( ) NO ( )
26. LOCAL CONTACT PERSON OR ORGANIZATION
27. OTHER SURVEY IN WHICH INCLUDED
28. NO. OF STORIES: 1½
29. BASEMENT YES(X) NO ( )
30. FOUNDATION MATERIAL: stone
31. WALL CONSTRUCTION: stone/concrete block
32. ROOF TYPE & MATERIAL: gable/asphalt
33. NO. OF BAYS FRONT SIDE
34. WALL TREATMENT
35. PLAN SHAPE
36. CHANGES (EXPLAIN IN NO.42) ADDITION( ) ALTERED ( ) MOVED ( )
37. CONDITION INTERIOR EXTERIOR
38. PRESERVATION UNDERWAY YES( ) NO( )
39. ENDANGERED BY WHAT YES ( ) NO( )
40. VISIBLE FROM PUBLIC ROAD YES( ) NO( )
41. DISTANCE FORM AND FRONTAGE ON ROAD

42. FURTHER DESCRIPTION OF IMPORTANT FEATURES: Concrete block, one story office sets on front portion of one story stone cooperage featuring segmental arch openings-coursed rubble.

PHOTO MUST BE PROVIDED

43. HISTORY AND SIGNIFICANCE

44. DESCRIPTION OF ENVIRONMENT AND OUTBUILDINGS

45. SOURCES OF INFORMATION: Visit to site; sign on building

46. PREPARED BY: M. Stiritz/D. Wafer
47. ORGANIZATION

RETURN THIS FORM WHEN COMPLETED TO: OFFICE OF HISTORIC PRESERVATION
P.O. BOX 176
JEFFERSON CITY, MISSOURI 65102

IF ADDITIONAL SPACE IS NEEDED, ATTACH SEPARATE SHEET(S) TO THIS FORM

48. DATE: 1/88
49. REVISION DATE(S)

MISSOURI OFFICE OF HISTORIC PRESERVATION
ARCHITECTURAL/HISTORIC INVENTORY SURVEY FORM

SC-AS-001-268

1. NO. 2

2. COUNTY

3. LOCATION OF NEGATIVES

4. PRESENT LOCAL NAME(S) OR DESIGNATION(S)

5. OTHER NAME(S)

6. SPECIFIC LEGAL LOCATION
TOWNSHIP ___ RANGE ___ SECTION ___
IF CITY OR TOWN, STREET ADDRESS
1200 South Main Street

7. CITY OR TOWN IF RURAL, VICINITY
St. Charles

8. DESCRIPTION OF LOCATION

9. COORDINATES UTM
LAT
LONG

10. SITE( ) STRUCTURE( )
BUILDING( ) OBJECT( )

11. ON NATIONAL REGISTER YES( ) NO( )

12. IS IT ELIGIBLE YES( ) NO( )

13. PART OF ESTAB. DISTRICT YES( ) NO( )

14. DISTRICT POTENTIAL YES( ) NO( )

15. NAME OF ESTABLISHED DISTRICT

16. THEMATIC CATEGORY

17. DATE(S) OR PERIOD
1933

18. STYLE OR DESIGN
art deco.

19. ARCHITECT OR ENGINEER

20. CONTRACTOR OR BUILDER

21. ORIGINAL USE, IF APPARENT

22. PRESENT USE

23. OWNERSHIP PUBLIC ( ) PRIVATE ( )

24. OWNER'S NAME AND ADDRESS IF KNOWN

25. OPEN TO PUBLIC YES( ) NO ( )

26. LOCAL CONTACT PERSON OR ORGANIZATION

27. OTHER SURVEY IN WHICH INCLUDED

28. NO.OF STORIES 1 & 2

29. BASEMENT YES(X) NO ( )

30. FOUNDATION MATERIAL
concrete

31. WALL CONSTRUCTION
brick

32. ROOF TYPE & MATERIAL
flat

33. NO. OF BAYS
FRONT 5 SIDE 5

34. WALL TREATMENT
brick

35. PLAN SHAPE

36. CHANGES (EXPLAIN IN NO.42) ADDITION( ) ALTERED ( ) MOVED ( )

37. CONDITION
INTERIOR ___
EXTERIOR ___

38. PRESERVATION UNDERWAY YES( ) NO( )

39. ENDANGERED BY WHAT YES ( ) NO( )

40. VISIBLE FROM PUBLIC ROAD YES( ) NO( )

41. DISTANCE FORM AND FRONTAGE ON ROAD

42. FURTHER DESCRIPTION OF IMPORTANT FEATURES Textured, variegeted brick walls are trimmed with glazed polychrome terra cotta n Art Deco designs.

PHOTO MUST BE PROVIDED

43. HISTORY AND SIGNIFICANCE

44. DESCRIPTION OF ENVIRONMENT AND OUTBUILDINGS

45. SOURCES OF INFORMATION Visit to site.

46. PREPARED BY
M. Stiritz/D. Wafer

47. ORGANIZATION

RETURN THIS FORM WHEN COMPLETED TO: OFFICE OF HISTORIC PRESERVATION
P.O. BOX 176
JEFFERSON CITY, MISSOURI 65102

IF ADDITIONAL SPACE IS NEEDED, ATTACH SEPARATE SHEET(S) TO THIS FORM

48. DATE 1/88

49. REVISION DATE(S)

ST. CHARLES
MUNICIPAL
WATER WORKS
ST. CHARLES
MUNICIPAL
WATER WORKS

MISSOURI OFFICE OF HISTORIC PRESERVATION
ARCHITECTURAL/HISTORIC INVENTORY SURVEY FORM

SC-AS-001-269

1. NO. 3
2. COUNTY
3. LOCATION OF NEGATIVES
4. PRESENT LOCAL NAME(S) OR DESIGNATION(S)
5. OTHER NAME(S)
6. SPECIFIC LEGAL LOCATION TOWNSHIP ___ RANGE ___ SECTION ___ IF CITY OR TOWN, STREET ADDRESS
   1201 S. Main Street
7. CITY OR TOWN St. Charles IF RURAL, VICINITY
8. DESCRIPTION OF LOCATION
9. COORDINATES LAT LONG UTM
10. SITE( ) BUILDING( ) STRUCTURE( ) OBJECT( )
11. ON NATIONAL REGISTER YES( ) NO( )
12. IS IT ELIGIBLE YES( ) NO( )
13. PART OF ESTAB. DISTRICT YES( ) NO( )
14. DISTRICT POTENTIAL YES( ) NO( )
15. NAME OF ESTABLISHED DISTRICT
16. THEMATIC CATEGORY
17. DATE(S) OR PERIOD
18. STYLE OR DESIGN Q.A.
19. ARCHITECT OR ENGINEER
20. CONTRACTOR OR BUILDER
21. ORIGINAL USE, IF APPARENT
22. PRESENT USE
23. OWNERSHIP PUBLIC ( ) PRIVATE ( )
24. OWNER'S NAME AND ADDRESS IF KNOWN
25. OPEN TO PUBLIC YES( ) NO ( )
26. LOCAL CONTACT PERSON OR ORGANIZATION
27. OTHER SURVEY IN WHICH INCLUDED
28. NO.OF STORIES 1½
29. BASEMENT YES(X) NO ( )
30. FOUNDATION MATERIAL stone
31. WALL CONSTRUCTION frame
32. ROOF TYPE & MATERIAL cross gable/asphalt
33. NO. OF BAYS FRONT irreg. SIDE
34. WALL TREATMENT painted yellow
35. PLAN SHAPE
36. CHANGES (EXPLAIN IN NO.42) ADDITION( ) ALTERED ( ) MOVED ( )
37. CONDITION INTERIOR ___ EXTERIOR ___
38. PRESERVATION UNDERWAY YES( ) NO( )
39. ENDANGERED BY WHAT YES ( ) NO( )
40. VISIBLE FROM PUBLIC ROAD YES( ) NO( )
41. DISTANCE FORM AND FRONTAGE ON ROAD
42. FURTHER DESCRIPTION OF IMPORTANT FEATURES Center chimney, decorated shingles in gables, Queen Anne porch trim.

PHOTO MUST BE PROVIDED

43. HISTORY AND SIGNIFICANCE
44. DESCRIPTION OF ENVIRONMENT AND OUTBUILDINGS
45. SOURCES OF INFORMATION On-site inspection
46. PREPARED BY M. Stiritz/D. Wafer
47. ORGANIZATION
48. DATE
49. REVISION DATE(S)

RETURN THIS FORM WHEN COMPLETED TO: OFFICE OF HISTORIC PRESERVATION P.O. BOX 176 JEFFERSON CITY, MISSOURI 65102

IF ADDITIONAL SPACE IS NEEDED, ATTACH SEPARATE SHEET(S) TO THIS FORM

MISSOURI OFFICE OF HISTORIC PRESERVATION
ARCHITECTURAL/HISTORIC INVENTORY SURVEY FORM

SC-AS-001-270

1. NO. (1)

2. COUNTY

3. LOCATION OF NEGATIVES

4. PRESENT LOCAL NAME(S) OR DESIGNATION(S)
Wine Garden

5. OTHER NAME(S)
Wepprichs Wine Garden

6. SPECIFIC LEGAL LOCATION
TOWNSHIP RANGE SECTION
IF CITY OR TOWN, STREET ADDRESS
1219 South Main Street

7. CITY OR TOWN IF RURAL, VICINITY
St. Charles

8. DESCRIPTION OF LOCATION

9. COORDINATES UTM
LAT
LONG

10. SITE( ) STRUCTURE( )
BUILDING( ) OBJECT( )

11. ON NATIONAL REGISTER YES( ) NO( )

12. IS IT ELIGIBLE YES( ) NO( )

13. PART OF ESTAB. DISTRICT YES( ) NO( )

14. DISTRICT POTENTIAL YES( ) NO( )

15. NAME OF ESTABLISHED DISTRICT

16. THEMATIC CATEGORY

17. DATE(S) OR PERIOD
1860

18. STYLE OR DESIGN

19. ARCHITECT OR ENGINEER

20. CONTRACTOR OR BUILDER

21. ORIGINAL USE, IF APPARENT

22. PRESENT USE

23. OWNERSHIP PUBLIC ( ) PRIVATE ( )

24. OWNER'S NAME AND ADDRESS IF KNOWN

25. OPEN TO PUBLIC YES( ) NO ( )

26. LOCAL CONTACT PERSON OR ORGANIZATION

27. OTHER SURVEY IN WHICH INCLUDED

28. NO. OF STORIES 1½

29. BASEMENT YES(X) NO ( )

30. FOUNDATION MATERIAL
stone

31. WALL CONSTRUCTION
brick

32. ROOF TYPE & MATERIAL
gable

33. NO. OF BAYS
FRONT SIDE

34. WALL TREATMENT

35. PLAN SHAPE

36. CHANGES (EXPLAIN IN NO.42) ADDITION( ) ALTERED ( ) MOVED ( )

37. CONDITION
INTERIOR
EXTERIOR

38. PRESERVATION UNDERWAY YES( ) NO( )

39. ENDANGERED BY WHAT YES ( ) NO( )

40. VISIBLE FROM PUBLIC ROAD YES( ) NO( )

41. DISTANCE FORM AND FRONTAGE ON ROAD

42. FURTHER DESCRIPTION OF IMPORTANT FEATURES Stone-walled wine cellar under rear portion of house 1950's addition NE corner of facade.

PHOTO MUST BE PROVIDED

43. HISTORY AND SIGNIFICANCE 1900-70 Wepprich Winery (Subdivision behind)

44. DESCRIPTION OF ENVIRONMENT AND OUTBUILDINGS Winery building at rear: board and batten gable roof upper story on concrete foundation, terraced former vineyards to south of buildings.

45. SOURCES OF INFORMATION Krollberger Wine Depot (Best Ives Seedling Wine St. L Agric. & Mechanical Fair) site visit

46. PREPARED BY
M. Stiritz/D. Wafer

47. ORGANIZATION

RETURN THIS FORM WHEN COMPLETED TO: OFFICE OF HISTORIC PRESERVATION
P.O. BOX 176
JEFFERSON CITY, MISSOURI 65102

IF ADDITIONAL SPACE IS NEEDED, ATTACH SEPARATE SHEET(S) TO THIS FORM

48. DATE

49. REVISION DATE(S)

MISSOURI OFFICE OF HISTORIC PRESERVATION
ARCHITECTURAL/HISTORIC INVENTORY SURVEY FORM

SC-AS-001-271

1. NO. 33
2. COUNTY
3. LOCATION OF NEGATIVES
4. PRESENT LOCAL NAME(S) OR DESIGNATION(S)
5. OTHER NAME(S)
6. SPECIFIC LEGAL LOCATION
TOWNSHIP RANGE SECTION
IF CITY OR TOWN, STREET ADDRESS
130 McDonough
7. CITY OR TOWN St. Charles IF RURAL, VICINITY
8. DESCRIPTION OF LOCATION
9. COORDINATES UTM
LAT
LONG
10. SITE( ) STRUCTURE( )
BUILDING( ) OBJECT( )
11. ON NATIONAL REGISTER YES( ) NO( )
12. IS IT ELIGIBLE YES( ) NO( )
13. PART OF ESTAB. DISTRICT YES( ) NO( )
14. DISTRICT POTENTIAL YES( ) NO( )
15. NAME OF ESTABLISHED DISTRICT
16. THEMATIC CATEGORY
17. DATE(S) OR PERIOD
pre-1900
18. STYLE OR DESIGN
19. ARCHITECT OR ENGINEER
20. CONTRACTOR OR BUILDER
21. ORIGINAL USE, IF APPARENT
22. PRESENT USE
23. OWNERSHIP PUBLIC ( ) PRIVATE ( )
24. OWNER'S NAME AND ADDRESS IF KNOWN
25. OPEN TO PUBLIC YES( ) NO ( )
26. LOCAL CONTACT PERSON OR ORGANIZATION
27. OTHER SURVEY IN WHICH INCLUDED
28. NO.OF STORIES 2½
29. BASEMENT YES(X) NO ( )
30. FOUNDATION MATERIAL
stone
31. WALL CONSTRUCTION
brick
32. ROOF TYPE & MATERIAL
compoiund/asph. shingle
33. NO. OF BAYS
FRONT 2 SIDE
34. WALL TREATMENT
brick
35. PLAN SHAPE
36. CHANGES (EXPLAIN IN NO.42) ADDITION( ) ALTERED ( ) MOVED ( )
37. CONDITION
INTERIOR
EXTERIOR
38. PRESERVATION UNDERWAY YES( ) NO( )
39. ENDANGERED BY WHAT YES ( ) NO( )
40. VISIBLE FROM PUBLIC ROAD YES( ) NO( )
41. DISTANCE FORM AND FRONTAGE ON ROAD

42. FURTHER DESCRIPTION OF IMPORTANT FEATURES "Fish scale" shingles in gable; flat radiating arches. Eastlake detail at front porch with spool-like spindles, turned posts.

PHOTO MUST BE PROVIDED

43. HISTORY AND SIGNIFICANCE Property owned by O. Moerschel in 1905 (adj. parcel owned by J. Moerschel)

44. DESCRIPTION OF ENVIRONMENT AND OUTBUILDINGS

45. SOURCES OF INFORMATION Visit to site; 1905 plat

46. PREPARED BY
M. Stiritz/D. Wafer

47. ORGANIZATION

RETURN THIS FORM WHEN COMPLETED TO: OFFICE OF HISTORIC PRESERVATION
P.O. BOX 176
JEFFERSON CITY, MISSOURI 65102

IF ADDITIONAL SPACE IS NEEDED, ATTACH SEPARATE SHEET(S) TO THIS FORM

48. DATE 1/88

49. REVISION DATE(S)

MISSOURI OFFICE OF HISTORIC PRESERVATION
ARCHITECTURAL/HISTORIC INVENTORY SURVEY FORM

X-AS-001-272

1. NO. 34
2. COUNTY
3. LOCATION OF NEGATIVES
4. PRESENT LOCAL NAME(S) OR DESIGNATION(S)
5. OTHER NAME(S)
6. SPECIFIC LEGAL LOCATION
TOWNSHIP RANGE SECTION ____
IF CITY OR TOWN, STREET ADDRESS
228 McDonough
7. CITY OR TOWN IF RURAL, VICINITY
8. DESCRIPTION OF LOCATION
9. COORDINATES UTM
LAT
LONG
10. SITE( ) STRUCTURE( )
BUILDING( ) OBJECT( )
11. ON NATIONAL REGISTER YES( ) NO( )
12. IS IT ELIGIBLE YES( ) NO( )
13. PART OF ESTAB. DISTRICT YES( ) NO( )
14. DISTRICT POTENTIAL YES( ) NO( )
15. NAME OF ESTABLISHED DISTRICT
16. THEMATIC CATEGORY
17. DATE(S) OR PERIOD
c. 1890
18. STYLE OR DESIGN
19. ARCHITECT OR ENGINEER
20. CONTRACTOR OR BUILDER
21. ORIGINAL USE, IF APPARENT
22. PRESENT USE
23. OWNERSHIP PUBLIC ( ) PRIVATE ( )
24. OWNER'S NAME AND ADDRESS IF KNOWN
25. OPEN TO PUBLIC YES( ) NO ( )
26. LOCAL CONTACT PERSON OR ORGANIZATION
27. OTHER SURVEY IN WHICH INCLUDED
28. NO. OF STORIES 1½
29. BASEMENT YES(X) NO ( )
30. FOUNDATION MATERIAL
stone
31. WALL CONSTRUCTION
brick
32. ROOF TYPE & MATERIAL
gable
33. NO. OF BAYS irregular
FRONT SIDE
34. WALL TREATMENT
35. PLAN SHAPE
36. CHANGES (EXPLAIN IN NO.42) ADDITION( ) ALTERED ( ) MOVED ( )
37. CONDITION
INTERIOR ____
EXTERIOR ____
38. PRESERVATION UNDERWAY YES( ) NO( )
39. ENDANGERED BY WHAT YES ( ) NO( )
40. VISIBLE FROM PUBLIC ROAD YES( ) NO( )
41. DISTANCE FORM AND FRONTAGE ON ROAD
42. FURTHER DESCRIPTION OF IMPORTANT FEATURES
PHOTO MUST BE PROVIDED
43. HISTORY AND SIGNIFICANCE Parcel was owned by Anton Meyer on the 1875 County Atlas and by Herman Runge on the 1905 plat.
44. DESCRIPTION OF ENVIRONMENT AND OUTBUILDINGS
45. SOURCES OF INFORMATION
46. PREPARED BY
M. Stiritz
47. ORGANIZATION
48. DATE
49. REVISION DATE(S)

RETURN THIS FORM WHEN COMPLETED TO: OFFICE OF HISTORIC PRESERVATION
P.O. BOX 176
JEFFERSON CITY, MISSOURI 65102

IF ADDITIONAL SPACE IS NEEDED, ATTACH SEPARATE SHEET(S) TO THIS FORM

MISSOURI OFFICE OF HISTORIC PRESERVATION
ARCHITECTURAL/HISTORIC INVENTORY SURVEY FORM

SC-AS-001-273

1. NO. 36
2. COUNTY
3. LOCATION OF NEGATIVES
4. PRESENT LOCAL NAME(S) OR DESIGNATION(S)
5. OTHER NAME(S)
6. SPECIFIC LEGAL LOCATION
TOWNSHIP ____ RANGE ____ SECTION ____
IF CITY OR TOWN, STREET ADDRESS
306 McDonough
7. CITY OR TOWN IF RURAL, VICINITY
8. DESCRIPTION OF LOCATION
9. COORDINATES UTM
LAT
LONG
10. SITE( ) STRUCTURE( )
BUILDING( ) OBJECT( )
11. ON NATIONAL REGISTER YES( ) NO( )
12. IS IT ELIGIBLE YES( ) NO( )
13. PART OF ESTAB. DISTRICT YES( ) NO( )
14. DISTRICT POTENTIAL YES( ) NO( )
15. NAME OF ESTABLISHED DISTRICT
16. THEMATIC CATEGORY
17. DATE(S) OR PERIOD
c. 1885
18. STYLE OR DESIGN
Italianate
19. ARCHITECT OR ENGINEER
20. CONTRACTOR OR BUILDER
21. ORIGINAL USE, IF APPARENT
22. PRESENT USE
23. OWNERSHIP PUBLIC ( ) PRIVATE ( )
24. OWNER'S NAME AND ADDRESS IF KNOWN
25. OPEN TO PUBLIC YES( ) NO ( )
26. LOCAL CONTACT PERSON OR ORGANIZATION
27. OTHER SURVEY IN WHICH INCLUDED
28. NO.OF STORIES 2
29. BASEMENT YES(X) NO ( )
30. FOUNDATION MATERIAL
stone
31. WALL CONSTRUCTION
brick
32. ROOF TYPE & MATERIAL
hip.gable/asphalt
33. NO. OF BAYS
FRONT 5 SIDE irreg.
34. WALL TREATMENT
brick
35. PLAN SHAPE
36. CHANGES (EXPLAIN IN NO.42) ADDITION( ) ALTERED ( ) MOVED ( )
37. CONDITION
INTERIOR ____
EXTERIOR ____
38. PRESERVATION UNDERWAY YES( ) NO( )
39. ENDANGERED BY WHAT YES ( ) NO( )
40. VISIBLE FROM PUBLIC ROAD YES( ) NO( )
41. DISTANCE FORM AND FRONTAGE ON ROAD
42. FURTHER DESCRIPTION OF IMPORTANT FEATURES
PHOTO MUST BE PROVIDED
43. HISTORY AND SIGNIFICANCE The entire city block was owned by German-born brewer Theodore Runge on the 1875 County Atlas map.
44. DESCRIPTION OF ENVIRONMENT AND OUTBUILDINGS
45. SOURCES OF INFORMATION
46. PREPARED BY
M. Stiritz
47. ORGANIZATION
48. DATE
49. REVISION DATE(S)

RETURN THIS FORM WHEN COMPLETED TO: OFFICE OF HISTORIC PRESERVATION
P.O. BOX 176
JEFFERSON CITY, MISSOURI 65102
IF ADDITIONAL SPACE IS NEEDED, ATTACH SEPARATE SHEET(S) TO THIS FORM

306

MISSOURI OFFICE OF HISTORIC PRESERVATION

SC-AS-001-274

ARCHITECTURAL/HISTORIC INVENTORY SURVEY FORM

1. NO. 37

2. COUNTY

3. LOCATION OF NEGATIVES

4. PRESENT LOCAL NAME(S) OR DESIGNATION(S)

5. OTHER NAME(S)

6. SPECIFIC LEGAL LOCATION
TOWNSHIP RANGE SECTION
IF CITY OR TOWN, STREET ADDRESS
322 McDonough

7. CITY OR TOWN IF RURAL, VICINITY

8. DESCRIPTION OF LOCATION

9. COORDINATES UTM
LAT
LONG

10. SITE( ) STRUCTURE( )
BUILDING( ) OBJECT( )

11. ON NATIONAL REGISTER YES( ) NO( )

12. IS IT ELIGIBLE YES( ) NO( )

13. PART OF ESTAB. DISTRICT YES( ) NO( )

14. DISTRICT POTENTIAL YES( ) NO( )

15. NAME OF ESTABLISHED DISTRICT

16. THEMATIC CATEGORY

17. DATE(S) OR PERIOD
c. 1860

18. STYLE OR DESIGN

19. ARCHITECT OR ENGINEER

20. CONTRACTOR OR BUILDER

21. ORIGINAL USE, IF APPARENT

22. PRESENT USE

23. OWNERSHIP PUBLIC ( ) PRIVATE ( )

24. OWNER'S NAME AND ADDRESS IF KNOWN

25. OPEN TO PUBLIC YES( ) NO ( )

26. LOCAL CONTACT PERSON OR ORGANIZATION

27. OTHER SURVEY IN WHICH INCLUDED

28. NO. OF STORIES 1½

29. BASEMENT YES(X) NO ( )

30. FOUNDATION MATERIAL
stone

31. WALL CONSTRUCTION
brick

32. ROOF TYPE & MATERIAL
gable/asphalt

33. NO. OF BAYS
FRONT 5 SIDE

34. WALL TREATMENT
brick

35. PLAN SHAPE

36. CHANGES (EXPLAIN IN NO.42) ADDITION( ) ALTERED ( ) MOVED ( )

37. CONDITION
INTERIOR
EXTERIOR

38. PRESERVATION UNDERWAY YES( ) NO( )

39. ENDANGERED BY WHAT YES ( ) NO( )

40. VISIBLE FROM PUBLIC ROAD YES( ) NO( )

41. DISTANCE FORM AND FRONTAGE ON ROAD

42. FURTHER DESCRIPTION OF IMPORTANT FEATURES Brick dentilled cornice, paired gable-end chimneys. Ornamental window lintels on facade. Front door with fanlight and sidelights.

PHOTO MUST BE PROVIDED

43. HISTORY AND SIGNIFICANCE The entire city block was owned by Theodore Runge on the 1875 County Atlas. In the 1860 census, 38 year old Runge was born in Hanover, Germany and working as a brewer.

44. DESCRIPTION OF ENVIRONMENT AND OUTBUILDINGS

45. SOURCES OF INFORMATION

46. PREPARED BY
M. Stiritz

47. ORGANIZATION

48. DATE

49. REVISION DATE(S)

RETURN THIS FORM WHEN COMPLETED TO: OFFICE OF HISTORIC PRESERVATION
P.O. BOX 176
JEFFERSON CITY, MISSOURI 65102

IF ADDITIONAL SPACE IS NEEDED, ATTACH SEPARATE SHEET(S) TO THIS FORM

MISSOURI OFFICE OF HISTORIC PRESERVATION
ARCHITECTURAL/HISTORIC INVENTORY SURVEY FORM

SC-AS-001-275

1. NO. 36
2. COUNTY
3. LOCATION OF NEGATIVES
4. PRESENT LOCAL NAME(S) OR DESIGNATION(S)
5. OTHER NAME(S)
6. SPECIFIC LEGAL LOCATION TOWNSHIP RANGE SECTION ____ IF CITY OR TOWN, STREET ADDRESS
404 McDonough "colonial"
7. CITY OR TOWN IF RURAL, VICINITY
8. DESCRIPTION OF LOCATION
9. COORDINATES UTM LAT LONG
10. SITE( ) BUILDING( ) STRUCTURE( ) OBJECT( )
11. ON NATIONAL REGISTER YES( ) NO( )
12. IS IT ELIGIBLE YES( ) NO( )
13. PART OF ESTAB. DISTRICT YES( ) NO( )
14. DISTRICT POTENTIAL YES( ) NO( )
15. NAME OF ESTABLISHED DISTRICT
16. THEMATIC CATEGORY
17. DATE(S) OR PERIOD
pre 1869
18. STYLE OR DESIGN
19. ARCHITECT OR ENGINEER
20. CONTRACTOR OR BUILDER
21. ORIGINAL USE, IF APPARENT
22. PRESENT USE
23. OWNERSHIP PUBLIC ( ) PRIVATE ( )
24. OWNER'S NAME AND ADDRESS IF KNOWN
25. OPEN TO PUBLIC YES( ) NO ( )
26. LOCAL CONTACT PERSON OR ORGANIZATION
27. OTHER SURVEY IN WHICH INCLUDED
28. NO.OF STORIES 1+ raised basement
29. BASEMENT YES(X) NO ( )
30. FOUNDATION MATERIAL
stone
31. WALL CONSTRUCTION
brick
32. ROOF TYPE & MATERIAL
side gable
33. NO. OF BAYS FRONT 5 SIDE 2
34. WALL TREATMENT
painted brick
35. PLAN SHAPE
36. CHANGES (EXPLAIN IN NO.42) ADDITION( ) ALTERED ( ) MOVED ( )
37. CONDITION INTERIOR ____ EXTERIOR ____
38. PRESERVATION UNDERWAY YES( ) NO( )
39. ENDANGERED BY WHAT YES ( ) NO( )
40. VISIBLE FROM PUBLIC ROAD YES( ) NO( )
41. DISTANCE FORM AND FRONTAGE ON ROAD

42. FURTHER DESCRIPTION OF IMPORTANT FEATURES Chimneys at ends of roof
Rectangular windows pedimented front porch. Brick dentilled cornice.

PHOTO MUST BE PROVIDED

43. HISTORY AND SIGNIFICANCE 1905: property owned by Mary G. Machen's Estate.
1869: Bird's Eye View shows building

44. DESCRIPTION OF ENVIRONMENT AND OUTBUILDINGS

45. SOURCES OF INFORMATION Visit to site; 1905 plat map; 1869 Bird's Eye View of St. Charles

46. PREPARED BY
M. Stiritz/D. Wafer

47. ORGANIZATION

RETURN THIS FORM WHEN COMPLETED TO: OFFICE OF HISTORIC PRESERVATION
P.O. BOX 176
JEFFERSON CITY, MISSOURI 65102

IF ADDITIONAL SPACE IS NEEDED, ATTACH SEPARATE SHEET(S) TO THIS FORM

48. DATE 1/88

49. REVISION DATE(S)

Colonial

MISSOURI OFFICE OF HISTORIC PRESERVATION
ARCHITECTURAL/HISTORIC INVENTORY SURVEY FORM

SC-AS-001-276

1. NO. 23

2. COUNTY

3. LOCATION OF NEGATIVES

4. PRESENT LOCAL NAME(S) OR DESIGNATION(S)

5. OTHER NAME(S)

6. SPECIFIC LEGAL LOCATION
TOWNSHIP ___ RANGE ___ SECTION ___
IF CITY OR TOWN, STREET ADDRESS
417 McDonough

7. CITY OR TOWN St. Charles IF RURAL, VICINITY

8. DESCRIPTION OF LOCATION

9. COORDINATES UTM
LAT
LONG

10. SITE( ) STRUCTURE( )
BUILDING( ) OBJECT( )

11. ON NATIONAL REGISTER YES( ) NO( )

12. IS IT ELIGIBLE YES( ) NO( )

13. PART OF ESTAB. DISTRICT YES( ) NO( )

14. DISTRICT POTENTIAL YES( ) NO( )

15. NAME OF ESTABLISHED DISTRICT

16. THEMATIC CATEGORY

17. DATE(S) OR PERIOD

18. STYLE OR DESIGN
Folk with Victorian trim

19. ARCHITECT OR ENGINEER

20. CONTRACTOR OR BUILDER

21. ORIGINAL USE, IF APPARENT

22. PRESENT USE

23. OWNERSHIP PUBLIC ( ) PRIVATE ( )

24. OWNER'S NAME AND ADDRESS IF KNOWN

25. OPEN TO PUBLIC YES( ) NO ( )

26. LOCAL CONTACT PERSON OR ORGANIZATION

27. OTHER SURVEY IN WHICH INCLUDED

28. NO. OF STORIES 1½

29. BASEMENT YES(X) NO ( )

30. FOUNDATION MATERIAL
brick

31. WALL CONSTRUCTION
frame

32. ROOF TYPE & MATERIAL
Jerkinhead/asph. shingles

33. NO. OF BAYS
FRONT 2 SIDE 2

34. WALL TREATMENT
asphalt siding

35. PLAN SHAPE

36. CHANGES (EXPLAIN IN NO.42) ADDITION( ) ALTERED ( ) MOVED ( )

37. CONDITION
INTERIOR ___
EXTERIOR ___

38. PRESERVATION UNDERWAY YES( ) NO( )

39. ENDANGERED BY WHAT YES ( ) NO( )

40. VISIBLE FROM PUBLIC ROAD YES( ) NO( )

41. DISTANCE FORM AND FRONTAGE ON ROAD

42. FURTHER DESCRIPTION OF IMPORTANT FEATURES Exposed rear walk-in basement; spindle work porch. Center chimney.

PHOTO MUST BE PROVIDED

43. HISTORY AND SIGNIFICANCE 1905: property owned by F&S Murphy present in 1909.

44. DESCRIPTION OF ENVIRONMENT AND OUTBUILDINGS

45. SOURCES OF INFORMATION Site visit; old city plat map; old Sanborn maps.

46. PREPARED BY
M. Stiritz/D. Wafer

47. ORGANIZATION

RETURN THIS FORM WHEN COMPLETED TO: OFFICE OF HISTORIC PRESERVATION
P.O. BOX 176
JEFFERSON CITY, MISSOURI 65102

IF ADDITIONAL SPACE IS NEEDED, ATTACH SEPARATE SHEET(S) TO THIS FORM

48. DATE 1/88

49. REVISION DATE(S)

MISSOURI OFFICE OF HISTORIC PRESERVATION
ARCHITECTURAL/HISTORIC INVENTORY SURVEY FORM

SC-AS-001-277

1. NO. 39
2. COUNTY
3. LOCATION OF NEGATIVES
4. PRESENT LOCAL NAME(S) OR DESIGNATION(S)
5. OTHER NAME(S)
6. SPECIFIC LEGAL LOCATION TOWNSHIP ___ RANGE ___ SECTION ___
IF CITY OR TOWN, STREET ADDRESS
424 McDonough (at right)
7. CITY OR TOWN IF RURAL, VICINITY
8. DESCRIPTION OF LOCATION
9. COORDINATES UTM
LAT
LONG
10. SITE( ) BUILDING( ) STRUCTURE( ) OBJECT( )
11. ON NATIONAL REGISTER YES( ) NO( )
12. IS IT ELIGIBLE YES( ) NO( )
13. PART OF ESTAB. DISTRICT YES( ) NO( )
14. DISTRICT POTENTIAL YES( ) NO( )
15. NAME OF ESTABLISHED DISTRICT
16. THEMATIC CATEGORY
17. DATE(S) OR PERIOD
Early 20th Century
18. STYLE OR DESIGN
19. ARCHITECT OR ENGINEER
20. CONTRACTOR OR BUILDER
21. ORIGINAL USE, IF APPARENT
22. PRESENT USE
23. OWNERSHIP PUBLIC ( ) PRIVATE ( )
24. OWNER'S NAME AND ADDRESS IF KNOWN
25. OPEN TO PUBLIC YES( ) NO ( )
26. LOCAL CONTACT PERSON OR ORGANIZATION
27. OTHER SURVEY IN WHICH INCLUDED
28. NO.OF STORIES 1½
29. BASEMENT YES(X) NO ( )
30. FOUNDATION MATERIAL
concrete
31. WALL CONSTRUCTION
frame
32. ROOF TYPE & MATERIAL
comp. hip/gable; comp shingle
33. NO. OF BAYS FRONT 2 SIDE irreg.
34. WALL TREATMENT
metal clapboard
35. PLAN SHAPE
36. CHANGES (EXPLAIN IN NO.42) ADDITION( ) ALTERED ( ) MOVED ( )
37. CONDITION INTERIOR ___ EXTERIOR ___
38. PRESERVATION UNDERWAY YES( ) NO( )
39. ENDANGERED BY WHAT YES ( ) NO( )
40. VISIBLE FROM PUBLIC ROAD YES( ) NO( )
41. DISTANCE FORM AND FRONTAGE ON ROAD

42. FURTHER DESCRIPTION OF IMPORTANT FEATURES chimney at west end
full width porch.

PHOTO MUST BE PROVIDED

43. HISTORY AND SIGNIFICANCE 1905; Property owned by Mary G. Machen's estate.

44. DESCRIPTION OF ENVIRONMENT AND OUTBUILDINGS

45. SOURCES OF INFORMATION Old St. Charles map; visit to site

46. PREPARED BY
M. Stiritz/D. Wafer

47. ORGANIZATION

RETURN THIS FORM WHEN COMPLETED TO: OFFICE OF HISTORIC PRESERVATION
P.O. BOX 176
JEFFERSON CITY, MISSOURI 65102

IF ADDITIONAL SPACE IS NEEDED, ATTACH SEPARATE SHEET(S) TO THIS FORM

48. DATE 1/88

49. REVISION DATE(S)

MISSOURI OFFICE OF HISTORIC PRESERVATION SC-AS-001-278
ARCHITECTURAL/HISTORIC INVENTORY SURVEY FORM

1. NO. 22
2. COUNTY
3. LOCATION OF NEGATIVES
4. PRESENT LOCAL NAME(S) OR DESIGNATION(S)
5. OTHER NAME(S)
6. SPECIFIC LEGAL LOCATION TOWNSHIP ____ RANGE ____ SECTION ____ IF CITY OR TOWN, STREET ADDRESS
431 McDonough
7. CITY OR TOWN St. Charles IF RURAL, VICINITY
8. DESCRIPTION OF LOCATION
9. COORDINATES UTM LAT LONG
10. SITE( ) BUILDING( ) STRUCTURE( ) OBJECT( )
11. ON NATIONAL REGISTER YES( ) NO( )
12. IS IT ELIGIBLE YES( ) NO( )
13. PART OF ESTAB. DISTRICT YES( ) NO( )
14. DISTRICT POTENTIAL YES( ) NO( )
15. NAME OF ESTABLISHED DISTRICT
16. THEMATIC CATEGORY
17. DATE(S) OR PERIOD Early 20th century
18. STYLE OR DESIGN
19. ARCHITECT OR ENGINEER
20. CONTRACTOR OR BUILDER
21. ORIGINAL USE, IF APPARENT
22. PRESENT USE
23. OWNERSHIP PUBLIC ( ) PRIVATE ( )
24. OWNER'S NAME AND ADDRESS IF KNOWN
25. OPEN TO PUBLIC YES( ) NO ( )
26. LOCAL CONTACT PERSON OR ORGANIZATION
27. OTHER SURVEY IN WHICH INCLUDED
28. NO.OF STORIES 1½
29. BASEMENT YES(X) NO ( )
30. FOUNDATION MATERIAL brick
31. WALL CONSTRUCTION frame
32. ROOF TYPE & MATERIAL side gable/comp. shingles
33. NO. OF BAYS FRONT SIDE
34. WALL TREATMENT wood clapboard
35. PLAN SHAPE
36. CHANGES (EXPLAIN IN NO.42) ADDITION( ) ALTERED ( ) MOVED ( )
37. CONDITION INTERIOR ____ EXTERIOR ____
38. PRESERVATION UNDERWAY YES( ) NO( )
39. ENDANGERED BY WHAT YES ( ) NO( )
40. VISIBLE FROM PUBLIC ROAD YES( ) NO( )
41. DISTANCE FORM AND FRONTAGE ON ROAD

42. FURTHER DESCRIPTION OF IMPORTANT FEATURES Exposed, rear walk-in basement with full facade porch (gallerie) above; 2 dormers in roof; center chimney.

PHOTO MUST BE PROVIDED

43. HISTORY AND SIGNIFICANCE Property owned by F.&S. Murphy 1905 (not shown)

44. DESCRIPTION OF ENVIRONMENT AND OUTBUILDINGS

45. SOURCES OF INFORMATION Site visit; old city plat map and old Sanborn maps.

46. PREPARED BY M. Stiritz/D. Wafer

47. ORGANIZATION

RETURN THIS FORM WHEN COMPLETED TO: OFFICE OF HISTORIC PRESERVATION P.O. BOX 176 JEFFERSON CITY, MISSOURI 65102

IF ADDITIONAL SPACE IS NEEDED, ATTACH SEPARATE SHEET(S) TO THIS FORM

48. DATE 1/88

49. REVISION DATE(S)

431

MISSOURI OFFICE OF HISTORIC PRESERVATION

SC-AS-001-279

ARCHITECTURAL/HISTORIC INVENTORY SURVEY FORM

1. NO. 137

2. COUNTY

3. LOCATION OF NEGATIVES

4. PRESENT LOCAL NAME(S) OR DESIGNATION(S)

5. OTHER NAME(S)

6. SPECIFIC LEGAL LOCATION
TOWNSHIP RANGE SECTION
IF CITY OR TOWN, STREET ADDRESS
320 Monroe

7. CITY OR TOWN IF RURAL, VICINITY
St. Charles

8. DESCRIPTION OF LOCATION

9. COORDINATES UTM
LAT
LONG

10. SITE( ) STRUCTURE( )
BUILDING( ) OBJECT( )

11. ON NATIONAL REGISTER YES( ) NO( )

12. IS IT ELIGIBLE YES( ) NO( )

13. PART OF ESTAB. DISTRICT YES( ) NO( )

14. DISTRICT POTENTIAL YES( ) NO( )

15. NAME OF ESTABLISHED DISTRICT

16. THEMATIC CATEGORY

17. DATE(S) OR PERIOD

18. STYLE OR DESIGN
Col. Rev.

19. ARCHITECT OR ENGINEER

20. CONTRACTOR OR BUILDER

21. ORIGINAL USE, IF APPARENT

22. PRESENT USE

23. OWNERSHIP PUBLIC ( ) PRIVATE ( )

24. OWNER'S NAME AND ADDRESS IF KNOWN

25. OPEN TO PUBLIC YES( ) NO ( )

26. LOCAL CONTACT PERSON OR ORGANIZATION

27. OTHER SURVEY IN WHICH INCLUDED

28. NO. OF STORIES 2

29. BASEMENT YES(X) NO ( )

30. FOUNDATION MATERIAL
stone

31. WALL CONSTRUCTION
frame

32. ROOF TYPE & MATERIAL
hipped/asph. shingle

33. NO. OF BAYS
FRONT 2 SIDE 3

34. WALL TREATMENT
narrow clapboard phoyethon

35. PLAN SHAPE

36. CHANGES (EXPLAIN IN NO.42) ADDITION( ) ALTERED ( ) MOVED ( )

37. CONDITION
INTERIOR
EXTERIOR

38. PRESERVATION UNDERWAY YES( ) NO( )

39. ENDANGERED BY WHAT YES ( ) NO( )

40. VISIBLE FROM PUBLIC ROAD YES( ) NO( )

41. DISTANCE FORM AND FRONTAGE ON ROAD

42. FURTHER DESCRIPTION OF IMPORTANT FEATURES Hipped roof dormer centered in reog; Two-family originally

PHOTO MUST BE PROVIDED

43. HISTORY AND SIGNIFICANCE

44. DESCRIPTION OF ENVIRONMENT AND OUTBUILDINGS

45. SOURCES OF INFORMATION
Visit to site.

46. PREPARED BY
M. Stiritz/D. Wafer

47. ORGANIZATION

48. DATE

49. REVISION DATE(S)

RETURN THIS FORM WHEN COMPLETED TO: OFFICE OF HISTORIC PRESERVATION
P.O. BOX 176
JEFFERSON CITY, MISSOURI 65102

IF ADDITIONAL SPACE IS NEEDED, ATTACH SEPARATE SHEET(S) TO THIS FORM

Circle of Friends
CHILD CARE CENTER
947-6086

MISSOURI OFFICE OF HISTORIC PRESERVATION

SC-AS-001-280

ARCHITECTURAL/HISTORIC INVENTORY SURVEY FORM

1. NO. 114

2. COUNTY

3. LOCATION OF NEGATIVES

4. PRESENT LOCAL NAME(S) OR DESIGNATION(S)

5. OTHER NAME(S)

6. SPECIFIC LEGAL LOCATION
TOWNSHIP RANGE SECTION ____
IF CITY OR TOWN, STREET ADDRESS
321 Monroe

7. CITY OR TOWN St. Charles IF RURAL, VICINITY

8. DESCRIPTION OF LOCATION

9. COORDINATES UTM
LAT
LONG

10. SITE( ) STRUCTURE( )
BUILDING( ) OBJECT( )

11. ON NATIONAL REGISTER YES( ) NO( )

12. IS IT ELIGIBLE YES( ) NO( )

13. PART OF ESTAB. DISTRICT YES( ) NO( )

14. DISTRICT POTENTIAL YES( ) NO( )

15. NAME OF ESTABLISHED DISTRICT

16. THEMATIC CATEGORY

17. DATE(S) OR PERIOD

18. STYLE OR DESIGN
Col. Rev.

19. ARCHITECT OR ENGINEER

20. CONTRACTOR OR BUILDER

21. ORIGINAL USE, IF APPARENT

22. PRESENT USE

23. OWNERSHIP PUBLIC ( ) PRIVATE ( )

24. OWNER'S NAME AND ADDRESS IF KNOWN

25. OPEN TO PUBLIC YES( ) NO ( )

26. LOCAL CONTACT PERSON OR ORGANIZATION

27. OTHER SURVEY IN WHICH INCLUDED

28. NO. OF STORIES 2

29. BASEMENT YES(XX) NO ( )

30. FOUNDATION MATERIAL
stone

31. WALL CONSTRUCTION
frame

32. ROOF TYPE & MATERIAL
hipped & gabled/asph. shingl

33. NO. OF BAYS
FRONT 2 SIDE irreg.

34. WALL TREATMENT p&a blue
Narrow wood clapboarding

35. PLAN SHAPE

36. CHANGES (EXPLAIN IN NO.42) ADDITION( ) ALTERED ( ) MOVED ( )

37. CONDITION
INTERIOR ____
EXTERIOR ____

38. PRESERVATION UNDERWAY YES( ) NO( )

39. ENDANGERED BY WHAT YES ( ) NO( )

40. VISIBLE FROM PUBLIC ROAD YES( ) NO( )

41. DISTANCE FORM AND FRONTAGE ON ROAD

42. FURTHER DESCRIPTION OF IMPORTANT FEATURES ½ gable front porch roof or fish scale wood shingles @ sides & in psuds-gable above entry-repeated @ gable above 3-sided bay on eastside. Centered dormer.

PHOTO MUST BE PROVIDED

43. HISTORY AND SIGNIFICANCE

44. DESCRIPTION OF ENVIRONMENT AND OUTBUILDINGS

45. SOURCES OF INFORMATION Visit to site

46. PREPARED BY
M. Stiritz/D. Wafer

47. ORGANIZATION

48. DATE

49. REVISION DATE(S)

RETURN THIS FORM WHEN COMPLETED TO: OFFICE OF HISTORIC PRESERVATION
P.O. BOX 176
JEFFERSON CITY, MISSOURI 65102

IF ADDITIONAL SPACE IS NEEDED, ATTACH SEPARATE SHEET(S) TO THIS FORM

MISSOURI OFFICE OF HISTORIC PRESERVATION

SC-AD-001-281

ARCHITECTURAL/HISTORIC INVENTORY SURVEY FORM

1. NO. 138

2. COUNTY

3. LOCATION OF NEGATIVES

4. PRESENT LOCAL NAME(S) OR DESIGNATION(S)

5. OTHER NAME(S)

6. SPECIFIC LEGAL LOCATION
TOWNSHIP ____ RANGE ____ SECTION ____
IF CITY OR TOWN, STREET ADDRESS
330 Monroe

7. CITY OR TOWN IF RURAL, VICINITY

8. DESCRIPTION OF LOCATION

9. COORDINATES UTM
LAT
LONG

10. SITE( ) STRUCTURE( )
BUILDING( ) OBJECT( )

11. ON NATIONAL REGISTER YES( ) NO( )

12. IS IT ELIGIBLE YES( ) NO( )

13. PART OF ESTAB. DISTRICT YES( ) NO( )

14. DISTRICT POTENTIAL YES( ) NO( )

15. NAME OF ESTABLISHED DISTRICT

16. THEMATIC CATEGORY

17. DATE(S) OR PERIOD

18. STYLE OR DESIGN
Col. Rev.

19. ARCHITECT OR ENGINEER

20. CONTRACTOR OR BUILDER

21. ORIGINAL USE, IF APPARENT

22. PRESENT USE

23. OWNERSHIP PUBLIC ( ) PRIVATE ( )

24. OWNER'S NAME AND ADDRESS IF KNOWN

25. OPEN TO PUBLIC YES( ) NO ( )

26. LOCAL CONTACT PERSON OR ORGANIZATION

27. OTHER SURVEY IN WHICH INCLUDED

28. NO. OF STORIES 2

29. BASEMENT YES(X) NO ( )

30. FOUNDATION MATERIAL
stone

31. WALL CONSTRUCTION
frame

32. ROOF TYPE & MATERIAL
hipped/ash shingle

33. NO. OF BAYS
FRONT 2 SIDE 5

34. WALL TREATMENT
Narrow wood clapboard-p&d white

35. PLAN SHAPE

36. CHANGES (EXPLAIN IN NO.42) ADDITION( ) ALTERED ( ) MOVED ( )

37. CONDITION
INTERIOR ____
EXTERIOR ____

38. PRESERVATION UNDERWAY YES( ) NO( )

39. ENDANGERED BY WHAT YES ( ) NO( )

40. VISIBLE FROM PUBLIC ROAD YES( ) NO( )

41. DISTANCE FORM AND FRONTAGE ON ROAD

42. FURTHER DESCRIPTION OF IMPORTANT FEATURES Centered chimney just east of peak of roof; columned fron porch with second story balcony at entrance.

PHOTO MUST BE PROVIDED

43. HISTORY AND SIGNIFICANCE

44. DESCRIPTION OF ENVIRONMENT AND OUTBUILDINGS

45. SOURCES OF INFORMATION
Visit to site

46. PREPARED BY
M. Stiritz/D. Wafer

47. ORGANIZATION

RETURN THIS FORM WHEN COMPLETED TO: OFFICE OF HISTORIC PRESERVATION
P.O. BOX 176
JEFFERSON CITY, MISSOURI 65102

IF ADDITIONAL SPACE IS NEEDED, ATTACH SEPARATE SHEET(S) TO THIS FORM

48. DATE

49. REVISION DATE(S)

MISSOURI OFFICE OF HISTORIC PRESERVATION

SC-AS-001-282

ARCHITECTURAL/HISTORIC INVENTORY SURVEY FORM

1. NO. 141

2. COUNTY

3. LOCATION OF NEGATIVES

4. PRESENT LOCAL NAME(S) OR DESIGNATION(S)

5. OTHER NAME(S)

6. SPECIFIC LEGAL LOCATION
TOWNSHIP ____ RANGE ____ SECTION ____
IF CITY OR TOWN, STREET ADDRESS
414 Monroe

7. CITY OR TOWN IF RURAL, VICINITY

8. DESCRIPTION OF LOCATION

9. COORDINATES UTM
LAT
LONG

10. SITE( ) STRUCTURE( )
BUILDING( ) OBJECT( )

11. ON NATIONAL REGISTER YES( ) NO( )

12. IS IT ELIGIBLE YES( ) NO( )

13. PART OF ESTAB. DISTRICT YES( ) NO( )

14. DISTRICT POTENTIAL YES( ) NO( )

15. NAME OF ESTABLISHED DISTRICT

16. THEMATIC CATEGORY

17. DATE(S) OR PERIOD
c. 1870

18. STYLE OR DESIGN

19. ARCHITECT OR ENGINEER

20. CONTRACTOR OR BUILDER

21. ORIGINAL USE, IF APPARENT

22. PRESENT USE

23. OWNERSHIP PUBLIC ( ) PRIVATE ( )

24. OWNER'S NAME AND ADDRESS IF KNOWN

25. OPEN TO PUBLIC YES( ) NO ( )

26. LOCAL CONTACT PERSON OR ORGANIZATION

27. OTHER SURVEY IN WHICH INCLUDED

28. NO.OF STORIES 1½

29. BASEMENT YES( ) NO ( )

30. FOUNDATION MATERIAL

31. WALL CONSTRUCTION
brick ?

32. ROOF TYPE & MATERIAL
gable-asphalt

33. NO. OF BAYS
FRONT 6 SIDE 2

34. WALL TREATMENT
stucco

35. PLAN SHAPE

36. CHANGES (EXPLAIN IN NO.42) ADDITION( ) ALTERED ( ) MOVED ( )

37. CONDITION
INTERIOR ____
EXTERIOR ____

38. PRESERVATION UNDERWAY YES( ) NO( )

39. ENDANGERED BY WHAT YES ( ) NO( )

40. VISIBLE FROM PUBLIC ROAD YES( ) NO( )

41. DISTANCE FORM AND FRONTAGE ON ROAD

42. FURTHER DESCRIPTION OF IMPORTANT FEATURES

PHOTO MUST BE PROVIDED

43. HISTORY AND SIGNIFICANCE Parcel was owned by the Henry Dieckmann estate in 1875 and in 1905.

44. DESCRIPTION OF ENVIRONMENT AND OUTBUILDINGS

45. SOURCES OF INFORMATION

46. PREPARED BY
M. Stiritz

47. ORGANIZATION

48. DATE

49. REVISION DATE(S)

RETURN THIS FORM WHEN COMPLETED TO: OFFICE OF HISTORIC PRESERVATION
P.O. BOX 176
JEFFERSON CITY, MISSOURI 65102

IF ADDITIONAL SPACE IS NEEDED, ATTACH SEPARATE SHEET(S) TO THIS FORM

MISSOURI OFFICE OF HISTORIC PRESERVATION

SC-AS-001-283

ARCHITECTURAL/HISTORIC INVENTORY SURVEY FORM

1. NO. 237

2. COUNTY

3. LOCATION OF NEGATIVES

4. PRESENT LOCAL NAME(S) OR DESIGNATION(S)

5. OTHER NAME(S)

6. SPECIFIC LEGAL LOCATION
TOWNSHIP ____ RANGE ____ SECTION ____
IF CITY OR TOWN, STREET ADDRESS
233 Montgomery

7. CITY OR TOWN IF RURAL, VICINITY

8. DESCRIPTION OF LOCATION

9. COORDINATES UTM
LAT
LONG

10. SITE( ) STRUCTURE( )
BUILDING( ) OBJECT( )

11. ON NATIONAL REGISTER YES( ) NO( )

12. IS IT ELIGIBLE YES( ) NO( )

13. PART OF ESTAB. DISTRICT YES( ) NO( )

14. DISTRICT POTENTIAL YES( ) NO( )

15. NAME OF ESTABLISHED DISTRICT

16. THEMATIC CATEGORY

17. DATE(S) OR PERIOD
c. 1860

18. STYLE OR DESIGN

19. ARCHITECT OR ENGINEER

20. CONTRACTOR OR BUILDER

21. ORIGINAL USE, IF APPARENT
residence

22. PRESENT USE
residence

23. OWNERSHIP PUBLIC ( ) PRIVATE ( )

24. OWNER'S NAME AND ADDRESS IF KNOWN

25. OPEN TO PUBLIC YES( ) NO ( )

26. LOCAL CONTACT PERSON OR ORGANIZATION

27. OTHER SURVEY IN WHICH INCLUDED

28. NO.OF STORIES 1½

29. BASEMENT YES(X) NO ( )

30. FOUNDATION MATERIAL
stone/concrete faced

31. WALL CONSTRUCTION
brick

32. ROOF TYPE & MATERIAL
gable/composition shingle

33. NO. OF BAYS
FRONT 6 SIDE 3

34. WALL TREATMENT
painted red

35. PLAN SHAPE

36. CHANGES (EXPLAIN IN NO.42) ADDITION( ) ALTERED ( ) MOVED ( )

37. CONDITION
INTERIOR ____
EXTERIOR ____

38. PRESERVATION UNDERWAY YES( ) NO( )

39. ENDANGERED BY WHAT YES ( ) NO( )

40. VISIBLE FROM PUBLIC ROAD YES( ) NO( )

41. DISTANCE FORM AND FRONTAGE ON ROAD

42. FURTHER DESCRIPTION OF IMPORTANT FEATURES Paired gable-end chimneys; high-basement with two entrance doors and 6/6 light windows, headed with slender wood lintels. Building arch windows on first story with wood sills

PHOTO MUST BE PROVIDED

43. HISTORY AND SIGNIFICANCE Appears on the 1869 Bird's Eye View. Owned by B. Schaeffer on the 1875 County Atlas Map.

44. DESCRIPTION OF ENVIRONMENT AND OUTBUILDINGS

45. SOURCES OF INFORMATION

46. PREPARED BY
M. Stiritz

47. ORGANIZATION

48. DATE

49. REVISION DATE(S)

RETURN THIS FORM WHEN COMPLETED TO: OFFICE OF HISTORIC PRESERVATION
P.O. BOX 176
JEFFERSON CITY, MISSOURI 65102

IF ADDITIONAL SPACE IS NEEDED, ATTACH SEPARATE SHEET(S) TO THIS FORM

MISSOURI OFFICE OF HISTORIC PRESERVATION

SC-AS-001-284

ARCHITECTURAL/HISTORIC INVENTORY SURVEY FORM

1. NO. 230

2. COUNTY

3. LOCATION OF NEGATIVES

4. PRESENT LOCAL NAME(S) OR DESIGNATION(S)

5. OTHER NAME(S)

6. SPECIFIC LEGAL LOCATION
TOWNSHIP ___ RANGE ___ SECTION ___
IF CITY OR TOWN, STREET ADDRESS
324 Montgomery

7. CITY OR TOWN IF RURAL, VICINITY

8. DESCRIPTION OF LOCATION

9. COORDINATES UTM
LAT
LONG

10. SITE( ) STRUCTURE( )
BUILDING( ) OBJECT( )

11. ON NATIONAL REGISTER YES( ) NO( )

12. IS IT ELIGIBLE YES( ) NO( )

13. PART OF ESTAB. DISTRICT YES( ) NO( )

14. DISTRICT POTENTIAL YES( ) NO( )

15. NAME OF ESTABLISHED DISTRICT

16. THEMATIC CATEGORY

17. DATE(S) OR PERIOD

18. STYLE OR DESIGN

19. ARCHITECT OR ENGINEER

20. CONTRACTOR OR BUILDER

21. ORIGINAL USE, IF APPARENT

22. PRESENT USE

23. OWNERSHIP PUBLIC ( ) PRIVATE ( )

24. OWNER'S NAME AND ADDRESS IF KNOWN

25. OPEN TO PUBLIC YES( ) NO ( )

26. LOCAL CONTACT PERSON OR ORGANIZATION

27. OTHER SURVEY IN WHICH INCLUDED

28. NO. OF STORIES 1

29. BASEMENT YES(X) NO ( )

30. FOUNDATION MATERIAL
stone

31. WALL CONSTRUCTION
brick

32. ROOF TYPE & MATERIAL
side gable/asph. shingle

33. NO. OF BAYS
FRONT 3 SIDE 1

34. WALL TREATMENT
p&d brick

35. PLAN SHAPE

36. CHANGES (EXPLAIN IN NO.42) ADDITION( ) ALTERED ( ) MOVED ( )

37. CONDITION
INTERIOR ___
EXTERIOR ___

38. PRESERVATION UNDERWAY YES( ) NO( )

39. ENDANGERED BY WHAT YES ( ) NO( )

40. VISIBLE FROM PUBLIC ROAD YES( ) NO( )

41. DISTANCE FORM AND FRONTAGE ON ROAD

42. FURTHER DESCRIPTION OF IMPORTANT FEATURES

PHOTO MUST BE PROVIDED

43. HISTORY AND SIGNIFICANCE

1875 Atlas - owned by J. Meyer Rel's. (1869)?

44. DESCRIPTION OF ENVIRONMENT AND OUTBUILDINGS

45. SOURCES OF INFORMATION

Visit to site; 1875 Atlas; 1869 Bird's Eye View

46. PREPARED BY

47. ORGANIZATION

48. DATE

49. REVISION DATE(S)

RETURN THIS FORM WHEN COMPLETED TO: OFFICE OF HISTORIC PRESERVATION
P.O. BOX 176
JEFFERSON CITY, MISSOURI 65102

IF ADDITIONAL SPACE IS NEEDED, ATTACH SEPARATE SHEET(S) TO THIS FORM

MISSOURI OFFICE OF HISTORIC PRESERVATION
ARCHITECTURAL/HISTORIC INVENTORY SURVEY FORM

SC-AS-001-285

1. NO. 194
2. COUNTY
3. LOCATION OF NEGATIVES
4. PRESENT LOCAL NAME(S) OR DESIGNATION(S)
5. OTHER NAME(S)
6. SPECIFIC LEGAL LOCATION
TOWNSHIP ___ RANGE ___ SECTION ___
IF CITY OR TOWN, STREET ADDRESS
?215 Morgan? (?)
7. CITY OR TOWN IF RURAL, VICINITY
8. DESCRIPTION OF LOCATION
9. COORDINATES UTM
LAT
LONG
10. SITE( ) STRUCTURE( )
BUILDING( ) OBJECT( )
11. ON NATIONAL REGISTER YES( ) NO( )
12. IS IT ELIGIBLE YES( ) NO( )
13. PART OF ESTAB. DISTRICT YES( ) NO( )
14. DISTRICT POTENTIAL YES( ) NO( )
15. NAME OF ESTABLISHED DISTRICT
16. THEMATIC CATEGORY
17. DATE(S) OR PERIOD
18. STYLE OR DESIGN
19. ARCHITECT OR ENGINEER
20. CONTRACTOR OR BUILDER
21. ORIGINAL USE, IF APPARENT
22. PRESENT USE
23. OWNERSHIP PUBLIC ( ) PRIVATE ( )
24. OWNER'S NAME AND ADDRESS IF KNOWN
25. OPEN TO PUBLIC YES( ) NO ( )
26. LOCAL CONTACT PERSON OR ORGANIZATION
27. OTHER SURVEY IN WHICH INCLUDED
28. NO. OF STORIES 1½
29. BASEMENT YES(X) NO ( )
30. FOUNDATION MATERIAL stone
31. WALL CONSTRUCTION brick
32. ROOF TYPE & MATERIAL x-gable/asph. shingle
33. NO. OF BAYS FRONT 3 SIDE
34. WALL TREATMENT brick
35. PLAN SHAPE
36. CHANGES (EXPLAIN IN NO.42) ADDITION( ) ALTERED ( ) MOVED ( )
37. CONDITION INTERIOR ___ EXTERIOR ___
38. PRESERVATION UNDERWAY YES( ) NO( )
39. ENDANGERED BY WHAT YES ( ) NO( )
40. VISIBLE FROM PUBLIC ROAD YES( ) NO( )
41. DISTANCE FORM AND FRONTAGE ON ROAD
42. FURTHER DESCRIPTION OF IMPORTANT FEATURES
PHOTO MUST BE PROVIDED
43. HISTORY AND SIGNIFICANCE
1875 - owned by A.N. Overall Estate
44. DESCRIPTION OF ENVIRONMENT AND OUTBUILDINGS
45. SOURCES OF INFORMATION
Visit to site; 1875 Atlas
46. PREPARED BY
47. ORGANIZATION
48. DATE
49. REVISION DATE(S)

RETURN THIS FORM WHEN COMPLETED TO: OFFICE OF HISTORIC PRESERVATION
P.O. BOX 176
JEFFERSON CITY, MISSOURI 65102
IF ADDITIONAL SPACE IS NEEDED, ATTACH SEPARATE SHEET(S) TO THIS FORM

MISSOURI OFFICE OF HISTORIC PRESERVATION
ARCHITECTURAL/HISTORIC INVENTORY SURVEY FORM

SC-AS-001-286

1. NO. 241
2. COUNTY
3. LOCATION OF NEGATIVES
4. PRESENT LOCAL NAME(S) OR DESIGNATION(S)
5. OTHER NAME(S)
6. SPECIFIC LEGAL LOCATION TOWNSHIP ___ RANGE ___ SECTION ___ IF CITY OR TOWN, STREET ADDRESS
228 Morgan
7. CITY OR TOWN IF RURAL, VICINITY
8. DESCRIPTION OF LOCATION
9. COORDINATES UTM LAT LONG
10. SITE( ) BUILDING( ) STRUCTURE( ) OBJECT( )
11. ON NATIONAL REGISTER YES( ) NO( )
12. IS IT ELIGIBLE YES( ) NO( )
13. PART OF ESTAB. DISTRICT YES( ) NO( )
14. DISTRICT POTENTIAL YES( ) NO( )
15. NAME OF ESTABLISHED DISTRICT
16. THEMATIC CATEGORY
17. DATE(S) OR PERIOD
c. 1865
18. STYLE OR DESIGN
19. ARCHITECT OR ENGINEER
20. CONTRACTOR OR BUILDER
21. ORIGINAL USE, IF APPARENT
residence
22. PRESENT USE
residence
23. OWNERSHIP PUBLIC ( ) PRIVATE (X)
24. OWNER'S NAME AND ADDRESS IF KNOWN
25. OPEN TO PUBLIC YES( ) NO (X)
26. LOCAL CONTACT PERSON OR ORGANIZATION
27. OTHER SURVEY IN WHICH INCLUDED
28. NO.OF STORIES 1
29. BASEMENT YES(X) NO( )
30. FOUNDATION MATERIAL
stone ?
31. WALL CONSTRUCTION
brick
32. ROOF TYPE & MATERIAL
hipped-asphalt
33. NO. OF BAYS FRONT 5 SIDE 2
34. WALL TREATMENT
painted
35. PLAN SHAPE
36. CHANGES (EXPLAIN IN NO.42) ADDITION( ) ALTERED ( ) MOVED ( )
37. CONDITION INTERIOR ___ EXTERIOR ___
38. PRESERVATION UNDERWAY YES( ) NO( )
39. ENDANGERED BY WHAT YES ( ) NO( )
40. VISIBLE FROM PUBLIC ROAD YES(X) NO( )
41. DISTANCE FORM AND FRONTAGE ON ROAD
42. FURTHER DESCRIPTION OF IMPORTANT FEATURES
PHOTO MUST BE PROVIDED
43. HISTORY AND SIGNIFICANCE Possibly on the 1869 Birds Eyeview. House was owned by F. Koeler on the 1905 plat.
44. DESCRIPTION OF ENVIRONMENT AND OUTBUILDINGS
45. SOURCES OF INFORMATION
46. PREPARED BY
M. Stiritz
47. ORGANIZATION
48. DATE
49. REVISION DATE(S)

RETURN THIS FORM WHEN COMPLETED TO: OFFICE OF HISTORIC PRESERVATION
P.O. BOX 176
JEFFERSON CITY, MISSOURI 65102

IF ADDITIONAL SPACE IS NEEDED, ATTACH SEPARATE SHEET(S) TO THIS FORM

MISSOURI OFFICE OF HISTORIC PRESERVATION
ARCHITECTURAL/HISTORIC INVENTORY SURVEY FORM

SC-AS-001-287

1. NO. 197

2. COUNTY

3. LOCATION OF NEGATIVES

4. PRESENT LOCAL NAME(S) OR DESIGNATION(S)

5. OTHER NAME(S)
Weeke-Lawler House

6. SPECIFIC LEGAL LOCATION
TOWNSHIP ___ RANGE ___ SECTION ___
IF CITY OR TOWN, STREET ADDRESS
305 Morgan Street

7. CITY OR TOWN IF RURAL, VICINITY

8. DESCRIPTION OF LOCATION

9. COORDINATES UTM
LAT
LONG

10. SITE( ) STRUCTURE( )
BUILDING( ) OBJECT( )

11. ON NATIONAL REGISTER YES( ) NO( )

12. IS IT ELIGIBLE YES( ) NO( )

13. PART OF ESTAB. DISTRICT YES( ) NO( )

14. DISTRICT POTENTIAL YES( ) NO( )

15. NAME OF ESTABLISHED DISTRICT

16. THEMATIC CATEGORY

17. DATE(S) OR PERIOD
c. 1865

18. STYLE OR DESIGN
Italianate

19. ARCHITECT OR ENGINEER

20. CONTRACTOR OR BUILDER

21. ORIGINAL USE, IF APPARENT

22. PRESENT USE

23. OWNERSHIP PUBLIC ( ) PRIVATE ( )

24. OWNER'S NAME AND ADDRESS IF KNOWN

25. OPEN TO PUBLIC YES( ) NO ( )

26. LOCAL CONTACT PERSON OR ORGANIZATION

27. OTHER SURVEY IN WHICH INCLUDED

28. NO. OF STORIES

29. BASEMENT YES( ) NO ( )

30. FOUNDATION MATERIAL

31. WALL CONSTRUCTION
brick

32. ROOF TYPE & MATERIAL
hipped

33. NO. OF BAYS FRONT 3 SIDE 3

34. WALL TREATMENT
painted

35. PLAN SHAPE

36. CHANGES (EXPLAIN IN NO.42) ADDITION( ) ALTERED ( ) MOVED ( )

37. CONDITION
INTERIOR ___
EXTERIOR ___

38. PRESERVATION UNDERWAY YES( ) NO( )

39. ENDANGERED BY WHAT YES ( ) NO( )

40. VISIBLE FROM PUBLIC ROAD YES( ) NO( )

41. DISTANCE FORM AND FRONTAGE ON ROAD

42. FURTHER DESCRIPTION OF IMPORTANT FEATURES Pedimented cast on lintels trim windows. Corbeled brick forms cornice brackets. Ionic columns support curved porch.

PHOTO MUST BE PROVIDED

43. HISTORY AND SIGNIFICANCE Appears on 1869 Bird's Eye View. Vinson states the house was built by Christopher Weeke, founder of the Weeke Mill; in 1891 the house was sold to James G. Lawler, Manager of the St. Charles Car Co. (Weeke was born in Prussia)

44. DESCRIPTION OF ENVIRONMENT AND OUTBUILDINGS Frame, hipped roof carriage house at rear.

45. SOURCES OF INFORMATION R.Vinson, Frenchtown Neighborhood Tour, (1987) #26. 1860 Census.

46. PREPARED BY
M. Stiritz

47. ORGANIZATION

48. DATE

49. REVISION DATE(S)

RETURN THIS FORM WHEN COMPLETED TO: OFFICE OF HISTORIC PRESERVATION
P.O. BOX 176
JEFFERSON CITY, MISSOURI 65102

IF ADDITIONAL SPACE IS NEEDED, ATTACH SEPARATE SHEET(S) TO THIS FORM

MISSOURI OFFICE OF HISTORIC PRESERVATION

SC-AS-001-288

ARCHITECTURAL/HISTORIC INVENTORY SURVEY FORM

1. NO. 225

2. COUNTY

3. LOCATION OF NEGATIVES

4. PRESENT LOCAL NAME(S) OR DESIGNATION(S)

5. OTHER NAME(S)

6. SPECIFIC LEGAL LOCATION
TOWNSHIP ____ RANGE ____ SECTION ____
IF CITY OR TOWN, STREET ADDRESS
320 Morgan

7. CITY OR TOWN IF RURAL, VICINITY

8. DESCRIPTION OF LOCATION

9. COORDINATES UTM
LAT
LONG

10. SITE( ) STRUCTURE( )
BUILDING( ) OBJECT( )

11. ON NATIONAL REGISTER YES( ) NO( )

12. IS IT ELIGIBLE YES( ) NO( )

13. PART OF ESTAB. DISTRICT YES( ) NO( )

14. DISTRICT POTENTIAL YES( ) NO( )

15. NAME OF ESTABLISHED DISTRICT

16. THEMATIC CATEGORY

17. DATE(S) OR PERIOD

18. STYLE OR DESIGN

19. ARCHITECT OR ENGINEER

20. CONTRACTOR OR BUILDER

21. ORIGINAL USE, IF APPARENT

22. PRESENT USE

23. OWNERSHIP PUBLIC ( ) PRIVATE ( )

24. OWNER'S NAME AND ADDRESS IF KNOWN

25. OPEN TO PUBLIC YES( ) NO ( )

26. LOCAL CONTACT PERSON OR ORGANIZATION

27. OTHER SURVEY IN WHICH INCLUDED

28. NO. OF STORIES

29. BASEMENT YES(X) NO ( )

30. FOUNDATION MATERIAL

31. WALL CONSTRUCTION

32. ROOF TYPE & MATERIAL

33. NO. OF BAYS FRONT ____ SIDE

34. WALL TREATMENT

35. PLAN SHAPE

36. CHANGES (EXPLAIN IN NO.42) ADDITION( ) ALTERED ( ) MOVED ( )

37. CONDITION
INTERIOR ____
EXTERIOR ____

38. PRESERVATION UNDERWAY YES( ) NO( )

39. ENDANGERED BY WHAT YES ( ) NO( )

40. VISIBLE FROM PUBLIC ROAD YES( ) NO( )

41. DISTANCE FORM AND FRONTAGE ON ROAD

42. FURTHER DESCRIPTION OF IMPORTANT FEATURES

PHOTO MUST BE PROVIDED

43. HISTORY AND SIGNIFICANCE

44. DESCRIPTION OF ENVIRONMENT AND OUTBUILDINGS

45. SOURCES OF INFORMATION

Visit to site; [illegible]

46. PREPARED BY
Water

47. ORGANIZATION

RETURN THIS FORM WHEN COMPLETED TO: OFFICE OF HISTORIC PRESERVATION
P.O. BOX 176
JEFFERSON CITY, MISSOURI 65102

IF ADDITIONAL SPACE IS NEEDED, ATTACH SEPARATE SHEET(S) TO THIS FORM

48. DATE 7/88

49. REVISION DATE(S)

320

MISSOURI OFFICE OF HISTORIC PRESERVATION

SC-AS-001-289

ARCHITECTURAL/HISTORIC INVENTORY SURVEY FORM

1. NO. 224

2. COUNTY

3. LOCATION OF NEGATIVES

4. PRESENT LOCAL NAME(S) OR DESIGNATION(S)

5. OTHER NAME(S)

6. SPECIFIC LEGAL LOCATION
TOWNSHIP ____ RANGE ____ SECTION ____
IF CITY OR TOWN, STREET ADDRESS
325 Morgan

7. CITY OR TOWN St. Charles IF RURAL, VICINITY

8. DESCRIPTION OF LOCATION

9. COORDINATES UTM
LAT
LONG

10. SITE( ) STRUCTURE( )
BUILDING( ) OBJECT( )

11. ON NATIONAL REGISTER YES( ) NO( )

12. IS IT ELIGIBLE YES( ) NO( )

13. PART OF ESTAB. DISTRICT YES( ) NO( )

14. DISTRICT POTENTIAL YES( ) NO( )

15. NAME OF ESTABLISHED DISTRICT

16. THEMATIC CATEGORY

17. DATE(S) OR PERIOD

18. STYLE OR DESIGN

19. ARCHITECT OR ENGINEER

20. CONTRACTOR OR BUILDER

21. ORIGINAL USE, IF APPARENT

22. PRESENT USE

23. OWNERSHIP PUBLIC ( ) PRIVATE ( )

24. OWNER'S NAME AND ADDRESS IF KNOWN

25. OPEN TO PUBLIC YES( ) NO ( )

26. LOCAL CONTACT PERSON OR ORGANIZATION

27. OTHER SURVEY IN WHICH INCLUDED

28. NO. OF STORIES 1½

29. BASEMENT YES( ) NO( )

30. FOUNDATION MATERIAL

31. WALL CONSTRUCTION
frame

32. ROOF TYPE & MATERIAL
side gable

33. NO. OF BAYS
FRONT 5 SIDE

34. WALL TREATMENT
wood clapboard

35. PLAN SHAPE

36. CHANGES (EXPLAIN IN NO.42) ADDITION( ) ALTERED ( ) MOVED ( )

37. CONDITION
INTERIOR ____
EXTERIOR ____

38. PRESERVATION UNDERWAY YES( ) NO( )

39. ENDANGERED BY WHAT YES ( ) NO( )

40. VISIBLE FROM PUBLIC ROAD YES( ) NO( )

41. DISTANCE FORM AND FRONTAGE ON ROAD

42. FURTHER DESCRIPTION OF IMPORTANT FEATURES

PHOTO MUST BE PROVIDED

43. HISTORY AND SIGNIFICANCE

44. DESCRIPTION OF ENVIRONMENT AND OUTBUILDINGS

45. SOURCES OF INFORMATION
Visit to site

46. PREPARED BY
M. Stiritz/D. Wafer

47. ORGANIZATION

RETURN THIS FORM WHEN COMPLETED TO: OFFICE OF HISTORIC PRESERVATION
P.O. BOX 176
JEFFERSON CITY, MISSOURI 65102

IF ADDITIONAL SPACE IS NEEDED, ATTACH SEPARATE SHEET(S) TO THIS FORM

48. DATE 5/88

49. REVISION DATE(S)

MISSOURI OFFICE OF HISTORIC PRESERVATION

SC-AS-001-290

ARCHITECTURAL/HISTORIC INVENTORY SURVEY FORM

1. NO. 198

2. COUNTY

3. LOCATION OF NEGATIVES

4. PRESENT LOCAL NAME(S) OR DESIGNATION(S)

5. OTHER NAME(S)

6. SPECIFIC LEGAL LOCATION
TOWNSHIP ___ RANGE ___ SECTION ___
IF CITY OR TOWN, STREET ADDRESS
329 Morgan

7. CITY OR TOWN IF RURAL, VICINITY

8. DESCRIPTION OF LOCATION

9. COORDINATES UTM
LAT
LONG

10. SITE( ) STRUCTURE( )
BUILDING( ) OBJECT( )

11. ON NATIONAL REGISTER YES( ) NO( )

12. IS IT ELIGIBLE YES( ) NO( )

13. PART OF ESTAB. DISTRICT YES( ) NO( )

14. DISTRICT POTENTIAL YES( ) NO( )

15. NAME OF ESTABLISHED DISTRICT

16. THEMATIC CATEGORY

17. DATE(S) OR PERIOD
c. 1905

18. STYLE OR DESIGN

19. ARCHITECT OR ENGINEER

20. CONTRACTOR OR BUILDER

21. ORIGINAL USE, IF APPARENT

22. PRESENT USE

23. OWNERSHIP PUBLIC ( ) PRIVATE ( )

24. OWNER'S NAME AND ADDRESS IF KNOWN

25. OPEN TO PUBLIC YES( ) NO ( )

26. LOCAL CONTACT PERSON OR ORGANIZATION

27. OTHER SURVEY IN WHICH INCLUDED

28. NO. OF STORIES 1½

29. BASEMENT YES(X) NO ( )

30. FOUNDATION MATERIAL

31. WALL CONSTRUCTION
frame

32. ROOF TYPE & MATERIAL
side gable/asphalt

33. NO. OF BAYS
FRONT 2 SIDE 3

34. WALL TREATMENT
asphalt shingle

35. PLAN SHAPE

36. CHANGES (EXPLAIN IN NO.42) ADDITION( ) ALTERED ( ) MOVED ( )

37. CONDITION
INTERIOR ___
EXTERIOR ___

38. PRESERVATION UNDERWAY YES( ) NO( )

39. ENDANGERED BY WHAT YES ( ) NO( )

40. VISIBLE FROM PUBLIC ROAD YES( ) NO( )

41. DISTANCE FORM AND FRONTAGE ON ROAD

42. FURTHER DESCRIPTION OF IMPORTANT FEATURES Center chimney; asphalt shingling probably dates to 1920's.

PHOTO MUST BE PROVIDED

43. HISTORY AND SIGNIFICANCE 1905 County Atlas Map shows the parcel owned by Schluetter. Constructed between the 1900 and 1909 Sanborn maps.

44. DESCRIPTION OF ENVIRONMENT AND OUTBUILDINGS

45. SOURCES OF INFORMATION

46. PREPARED BY
M. Stiritz

47. ORGANIZATION

48. DATE

49. REVISION DATE(S)

RETURN THIS FORM WHEN COMPLETED TO: OFFICE OF HISTORIC PRESERVATION
P.O. BOX 176
JEFFERSON CITY, MISSOURI 65102

IF ADDITIONAL SPACE IS NEEDED, ATTACH SEPARATE SHEET(S) TO THIS FORM

MISSOURI OFFICE OF HISTORIC PRESERVATION SC-AS-001-291
ARCHITECTURAL/HISTORIC INVENTORY SURVEY FORM

1. NO. 200
2. COUNTY
3. LOCATION OF NEGATIVES
4. PRESENT LOCAL NAME(S) OR DESIGNATION(S)
5. OTHER NAME(S)
6. SPECIFIC LEGAL LOCATION TOWNSHIP RANGE SECTION ____ IF CITY OR TOWN, STREET ADDRESS
401 Morgan Street
7. CITY OR TOWN IF RURAL, VICINITY
8. DESCRIPTION OF LOCATION
9. COORDINATES UTM
LAT
LONG
10. SITE( ) STRUCTURE( ) BUILDING( ) OBJECT( )
11. ON NATIONAL REGISTER YES( ) NO( )
12. IS IT ELIGIBLE YES( ) NO( )
13. PART OF ESTAB. DISTRICT YES( ) NO( )
14. DISTRICT POTENTIAL YES( ) NO( )
15. NAME OF ESTABLISHED DISTRICT
16. THEMATIC CATEGORY
17. DATE(S) OR PERIOD
c. 1920
18. STYLE OR DESIGN
19. ARCHITECT OR ENGINEER
20. CONTRACTOR OR BUILDER
21. ORIGINAL USE, IF APPARENT
22. PRESENT USE
23. OWNERSHIP PUBLIC ( ) PRIVATE ( )
24. OWNER'S NAME AND ADDRESS IF KNOWN
25. OPEN TO PUBLIC YES( ) NO ( )
26. LOCAL CONTACT PERSON OR ORGANIZATION
27. OTHER SURVEY IN WHICH INCLUDED
28. NO.OF STORIES 1
29. BASEMENT YES(X) NO ( )
30. FOUNDATION MATERIAL
concrete
31. WALL CONSTRUCTION
frame
32. ROOF TYPE & MATERIAL
gabled/asphalt
33. NO. OF BAYS FRONT 3 SIDE 2
34. WALL TREATMENT
metal clapbrading
35. PLAN SHAPE
36. CHANGES (EXPLAIN IN NO.42) ADDITION( ) ALTERED ( ) MOVED ( )
37. CONDITION INTERIOR ____ EXTERIOR ____
38. PRESERVATION UNDERWAY YES( ) NO( )
39. ENDANGERED BY WHAT YES ( ) NO( )
40. VISIBLE FROM PUBLIC ROAD YES( ) NO( )
41. DISTANCE FORM AND FRONTAGE ON ROAD

42. FURTHER DESCRIPTION OF IMPORTANT FEATURES Bracketed front gable, 4 vertical/one double windows. (Sears) Bungaloid.

PHOTO MUST BE PROVIDED

43. HISTORY AND SIGNIFICANCE Constructed between the 1917 and 1929 Sanborn maps.

44. DESCRIPTION OF ENVIRONMENT AND OUTBUILDINGS

45. SOURCES OF INFORMATION

46. PREPARED BY
M. Stiritz

47. ORGANIZATION

48. DATE

49. REVISION DATE(S)

RETURN THIS FORM WHEN COMPLETED TO: OFFICE OF HISTORIC PRESERVATION
P.O. BOX 176
JEFFERSON CITY, MISSOURI 65102

IF ADDITIONAL SPACE IS NEEDED, ATTACH SEPARATE SHEET(S) TO THIS FORM

MISSOURI OFFICE OF HISTORIC PRESERVATION
ARCHITECTURAL/HISTORIC INVENTORY SURVEY FORM

SC-AS-001-292

1. NO. 201
2. COUNTY
3. LOCATION OF NEGATIVES
4. PRESENT LOCAL NAME(S) OR DESIGNATION(S)
5. OTHER NAME(S)
6. SPECIFIC LEGAL LOCATION TOWNSHIP RANGE SECTION ____ IF CITY OR TOWN, STREET ADDRESS
403 Morgan
7. CITY OR TOWN IF RURAL, VICINITY
8. DESCRIPTION OF LOCATION
9. COORDINATES UTM
LAT
LONG
10. SITE( ) BUILDING( ) STRUCTURE( ) OBJECT( )
11. ON NATIONAL REGISTER YES( ) NO( )
12. IS IT ELIGIBLE YES( ) NO( )
13. PART OF ESTAB. DISTRICT YES( ) NO( )
14. DISTRICT POTENTIAL YES( ) NO( )
15. NAME OF ESTABLISHED DISTRICT
16. THEMATIC CATEGORY
17. DATE(S) OR PERIOD
18. STYLE OR DESIGN
Bungaloid
19. ARCHITECT OR ENGINEER
20. CONTRACTOR OR BUILDER
21. ORIGINAL USE, IF APPARENT
22. PRESENT USE
23. OWNERSHIP PUBLIC ( ) PRIVATE ( )
24. OWNER'S NAME AND ADDRESS IF KNOWN
25. OPEN TO PUBLIC YES( ) NO ( )
26. LOCAL CONTACT PERSON OR ORGANIZATION
27. OTHER SURVEY IN WHICH INCLUDED
28. NO. OF STORIES 1
29. BASEMENT YES(X) NO ( )
30. FOUNDATION MATERIAL
concrete
31. WALL CONSTRUCTION
frame
32. ROOF TYPE & MATERIAL
gable/asph. shingle
33. NO. OF BAYS FRONT 3 SIDE
34. WALL TREATMENT
asph siding
35. PLAN SHAPE
36. CHANGES (EXPLAIN IN NO.42) ADDITION( ) ALTERED ( ) MOVED ( )
37. CONDITION INTERIOR ____ EXTERIOR ____
38. PRESERVATION UNDERWAY YES( ) NO( )
39. ENDANGERED BY WHAT YES ( ) NO( )
40. VISIBLE FROM PUBLIC ROAD YES( ) NO( )
41. DISTANCE FORM AND FRONTAGE ON ROAD

42. FURTHER DESCRIPTION OF IMPORTANT FEATURES
Large brackets support roof; exposed rafters; gabled porch roof.

PHOTO MUST BE PROVIDED

43. HISTORY AND SIGNIFICANCE

44. DESCRIPTION OF ENVIRONMENT AND OUTBUILDINGS

45. SOURCES OF INFORMATION
Visit to site

46. PREPARED BY
47. ORGANIZATION
48. DATE
49. REVISION DATE(S)

RETURN THIS FORM WHEN COMPLETED TO: OFFICE OF HISTORIC PRESERVATION
P.O. BOX 176
JEFFERSON CITY, MISSOURI 65102

IF ADDITIONAL SPACE IS NEEDED, ATTACH SEPARATE SHEET(S) TO THIS FORM

MISSOURI OFFICE OF HISTORIC PRESERVATION
ARCHITECTURAL/HISTORIC INVENTORY SURVEY FORM

SC-AS-001-293

1. NO. 202
2. COUNTY
3. LOCATION OF NEGATIVES
4. PRESENT LOCAL NAME(S) OR DESIGNATION(S)
5. OTHER NAME(S)
6. SPECIFIC LEGAL LOCATION
TOWNSHIP RANGE SECTION
IF CITY OR TOWN, STREET ADDRESS
411 Monroe Morgan
7. CITY OR TOWN IF RURAL, VICINITY
8. DESCRIPTION OF LOCATION
9. COORDINATES UTM
LAT
LONG
10. SITE( ) STRUCTURE( )
BUILDING( ) OBJECT( )
11. ON NATIONAL REGISTER YES( ) NO( )
12. IS IT ELIGIBLE YES( ) NO( )
13. PART OF ESTAB. DISTRICT YES( ) NO( )
14. DISTRICT POTENTIAL YES( ) NO( )
15. NAME OF ESTABLISHED DISTRICT
16. THEMATIC CATEGORY
17. DATE(S) OR PERIOD
18. STYLE OR DESIGN
Burgaloid
19. ARCHITECT OR ENGINEER
20. CONTRACTOR OR BUILDER
21. ORIGINAL USE, IF APPARENT
22. PRESENT USE
23. OWNERSHIP PUBLIC ( ) PRIVATE ( )
24. OWNER'S NAME AND ADDRESS IF KNOWN
25. OPEN TO PUBLIC YES( ) NO ( )
26. LOCAL CONTACT PERSON OR ORGANIZATION
27. OTHER SURVEY IN WHICH INCLUDED
28. NO. OF STORIES 1
29. BASEMENT YES(X) NO ( )
30. FOUNDATION MATERIAL
concrete
31. WALL CONSTRUCTION
brick
32. ROOF TYPE & MATERIAL
side gable
33. NO. OF BAYS
FRONT 3 SIDE
34. WALL TREATMENT
brick
35. PLAN SHAPE
36. CHANGES (EXPLAIN IN NO.42) ADDITION( ) ALTERED ( ) MOVED ( )
37. CONDITION
INTERIOR
EXTERIOR
38. PRESERVATION UNDERWAY YES( ) NO( )
39. ENDANGERED BY WHAT YES ( ) NO( )
40. VISIBLE FROM PUBLIC ROAD YES( ) NO( )
41. DISTANCE FORM AND FRONTAGE ON ROAD

42. FURTHER DESCRIPTION OF IMPORTANT FEATURES

Gable-roofed front porch.

PHOTO MUST BE PROVIDED

43. HISTORY AND SIGNIFICANCE

44. DESCRIPTION OF ENVIRONMENT AND OUTBUILDINGS

45. SOURCES OF INFORMATION

Visit to site

46. PREPARED BY
47. ORGANIZATION
48. DATE
49. REVISION DATE(S)

RETURN THIS FORM WHEN COMPLETED TO: OFFICE OF HISTORIC PRESERVATION
P.O. BOX 176
JEFFERSON CITY, MISSOURI 65102

IF ADDITIONAL SPACE IS NEEDED, ATTACH SEPARATE SHEET(S) TO THIS FORM

MISSOURI OFFICE OF HISTORIC PRESERVATION
ARCHITECTURAL/HISTORIC INVENTORY SURVEY FORM

SC-AS-001-294

NO. 48

COUNTY

LOCATION OF NEGATIVES

4. PRESENT LOCAL NAME(S) OR DESIGNATION(S)

5. OTHER NAME(S)

SPECIFIC LEGAL LOCATION
TOWNSHIP RANGE SECTION
IF CITY OR TOWN, STREET ADDRESS
201 Pike Street

CITY OR TOWN IF RURAL, VICINITY

DESCRIPTION OF LOCATION

9. COORDINATES UTM
LAT
LONG

10. SITE( ) STRUCTURE( )
BUILDING( ) OBJECT( )

11. ON NATIONAL REGISTER YES( ) NO( )

12. IS IT ELIGIBLE YES( ) NO( )

13. PART OF ESTAB. DISTRICT YES( ) NO( )

14. DISTRICT POTENTIAL YES( ) NO( )

15. NAME OF ESTABLISHED DISTRICT

16. THEMATIC CATEGORY

17. DATE(S) OR PERIOD
c. 1930-35

18. STYLE OR DESIGN

19. ARCHITECT OR ENGINEER

20. CONTRACTOR OR BUILDER

21. ORIGINAL USE, IF APPARENT
residence

22. PRESENT USE
residence

23. OWNERSHIP PUBLIC ( ) PRIVATE ( )

24. OWNER'S NAME AND ADDRESS IF KNOWN

25. OPEN TO PUBLIC YES( ) NO ( )

26. LOCAL CONTACT PERSON OR ORGANIZATION

27. OTHER SURVEY IN WHICH INCLUDED

28. NO. OF STORIES 1½

29. BASEMENT YES(X) NO ( )

30. FOUNDATION MATERIAL
concrete

31. WALL CONSTRUCTION
frame

32. ROOF TYPE & MATERIAL
gable/asphalt

33. NO. OF BAYS
FRONT 3 SIDE 3

34. WALL TREATMENT
metal clapboard

35. PLAN SHAPE

36. CHANGES (EXPLAIN IN NO.42) ADDITION( ) ALTERED ( ) MOVED ( )

37. CONDITION
INTERIOR
EXTERIOR

38. PRESERVATION UNDERWAY YES( ) NO( )

39. ENDANGERED BY WHAT YES ( ) NO( )

40. VISIBLE FROM PUBLIC ROAD YES( ) NO( )

41. DISTANCE FORM AND FRONTAGE ON ROAD

42. FURTHER DESCRIPTION OF IMPORTANT FEATURES

PHOTO MUST BE PROVIDED

43. HISTORY AND SIGNIFICANCE

This house was constructed after the 1929 Sanborn map which shows the lot vacant, part of the grounds of the Lincoln Public School, identified variously as "colored", "Negro", or "African" from 1900 - 1909.

44. DESCRIPTION OF ENVIRONMENT AND OUTBUILDINGS

45. SOURCES OF INFORMATION

46. PREPARED BY

47. ORGANIZATION

RETURN THIS FORM WHEN COMPLETED TO: OFFICE OF HISTORIC PRESERVATION
P.O. BOX 176
JEFFERSON CITY, MISSOURI 65102

IF ADDITIONAL SPACE IS NEEDED, ATTACH SEPARATE SHEET(S) TO THIS FORM

48. DATE

49. REVISION DATE(S)

SECOND ST
PIKE

MISSOURI OFFICE OF HISTORIC PRESERVATION
ARCHITECTURAL/HISTORIC INVENTORY SURVEY FORM

SC-AS-001-295

. NO. 49

2. COUNTY

3. LOCATION OF NEGATIVES

4. PRESENT LOCAL NAME(S) OR DESIGNATION(S)

5. OTHER NAME(S)

6. SPECIFIC LEGAL LOCATION
TOWNSHIP ____ RANGE ____ SECTION ____
IF CITY OR TOWN, STREET ADDRESS
223 Pike

7. CITY OR TOWN IF RURAL, VICINITY

8. DESCRIPTION OF LOCATION

9. COORDINATES UTM
LAT
LONG

10. SITE( ) STRUCTURE( )
BUILDING( ) OBJECT( )

11. ON NATIONAL REGISTER YES( ) NO( )

12. IS IT ELIGIBLE YES( ) NO( )

13. PART OF ESTAB. DISTRICT YES( ) NO( )

14. DISTRICT POTENTIAL YES( ) NO( )

15. NAME OF ESTABLISHED DISTRICT

16. THEMATIC CATEGORY

17. DATE(S) OR PERIOD
c. 1920

18. STYLE OR DESIGN

19. ARCHITECT OR ENGINEER

20. CONTRACTOR OR BUILDER

21. ORIGINAL USE, IF APPARENT
residence

22. PRESENT USE
residence

23. OWNERSHIP PUBLIC ( ) PRIVATE ( )

24. OWNER'S NAME AND ADDRESS IF KNOWN

25. OPEN TO PUBLIC YES( ) NO ( )

26. LOCAL CONTACT PERSON OR ORGANIZATION

27. OTHER SURVEY IN WHICH INCLUDED

28. NO. OF STORIES 1½

29. BASEMENT YES(XX) NO ( )

30. FOUNDATION MATERIAL
concrete

31. WALL CONSTRUCTION
brick

32. ROOF TYPE & MATERIAL
gable/asphalt

33. NO. OF BAYS
FRONT 3 SIDE 3

34. WALL TREATMENT

35. PLAN SHAPE

36. CHANGES (EXPLAIN IN NO.42) ADDITION( ) ALTERED ( ) MOVED ( )

37. CONDITION
INTERIOR ____
EXTERIOR ____

38. PRESERVATION UNDERWAY YES( ) NO( )

39. ENDANGERED BY WHAT YES ( ) NO( )

40. VISIBLE FROM PUBLIC ROAD YES( ) NO( )

41. DISTANCE FORM AND FRONTAGE ON ROAD

42. FURTHER DESCRIPTION OF IMPORTANT FEATURES

PHOTO MUST BE PROVIDED

43. HISTORY AND SIGNIFICANCE

Constructed between the 1917 & 1929 Sanborn maps.

44. DESCRIPTION OF ENVIRONMENT AND OUTBUILDINGS

45. SOURCES OF INFORMATION

46. PREPARED BY

47. ORGANIZATION

48. DATE

49. REVISION DATE(S)

RETURN THIS FORM WHEN COMPLETED TO: OFFICE OF HISTORIC PRESERVATION
P.O. BOX 176
JEFFERSON CITY, MISSOURI 65102

IF ADDITIONAL SPACE IS NEEDED, ATTACH SEPARATE SHEET(S) TO THIS FORM

SC-AS-001-296

MISSOURI OFFICE OF HISTORIC PRESERVATION
ARCHITECTURAL/HISTORIC INVENTORY SURVEY FORM

1. NO. 56
2. COUNTY
3. LOCATION OF NEGATIVES
4. PRESENT LOCAL NAME(S) OR DESIGNATION(S)
5. OTHER NAME(S)

6. SPECIFIC LEGAL LOCATION
TOWNSHIP ____ RANGE ____ SECTION ____
IF CITY OR TOWN, STREET ADDRESS
232 Pike

7. CITY OR TOWN IF RURAL, VICINITY

8. DESCRIPTION OF LOCATION

9. COORDINATES UTM
LAT
LONG

10. SITE( ) STRUCTURE( )
BUILDING( ) OBJECT( )

11. ON NATIONAL REGISTER YES( ) NO( )

12. IS IT ELIGIBLE YES( ) NO( )

13. PART OF ESTAB. DISTRICT YES( ) NO( )

14. DISTRICT POTENTIAL YES( ) NO( )

15. NAME OF ESTABLISHED DISTRICT

16. THEMATIC CATEGORY

17. DATE(S) OR PERIOD
c. 1850-60

18. STYLE OR DESIGN

19. ARCHITECT OR ENGINEER

20. CONTRACTOR OR BUILDER

21. ORIGINAL USE, IF APPARENT

22. PRESENT USE

23. OWNERSHIP PUBLIC ( ) PRIVATE ( )

24. OWNER'S NAME AND ADDRESS IF KNOWN

25. OPEN TO PUBLIC YES( ) NO ( )

26. LOCAL CONTACT PERSON OR ORGANIZATION

27. OTHER SURVEY IN WHICH INCLUDED

28. NO.OF STORIES 1

29. BASEMENT YES( ) NO ( )

30. FOUNDATION MATERIAL

31. WALL CONSTRUCTION
brick

32. ROOF TYPE & MATERIAL
gable - asphalt

33. NO. OF BAYS
FRONT 4 SIDE

34. WALL TREATMENT
painted

35. PLAN SHAPE

36. CHANGES (EXPLAIN IN NO.42) ADDITION( ) ALTERED ( ) MOVED ( )

37. CONDITION
INTERIOR ____
EXTERIOR ____

38. PRESERVATION UNDERWAY YES( ) NO( )

39. ENDANGERED BY WHAT YES ( ) NO( )

40. VISIBLE FROM PUBLIC ROAD YES( ) NO( )

41. DISTANCE FORM AND FRONTAGE ON ROAD

42. FURTHER DESCRIPTION OF IMPORTANT FEATURES

PHOTO MUST BE PROVIDED

43. HISTORY AND SIGNIFICANCE 1857 tax records show the lot owned by Nancy James, born in TN. Probably on the 1869 Bird's Eye View.

44. DESCRIPTION OF ENVIRONMENT AND OUTBUILDINGS

45. SOURCES OF INFORMATION

46. PREPARED BY

47. ORGANIZATION

48. DATE

49. REVISION DATE(S)

RETURN THIS FORM WHEN COMPLETED TO: OFFICE OF HISTORIC PRESERVATION
P.O. BOX 176
JEFFERSON CITY, MISSOURI 65102

IF ADDITIONAL SPACE IS NEEDED, ATTACH SEPARATE SHEET(S) TO THIS FORM

THIRD
ONE WAY
STOP

MISSOURI OFFICE OF HISTORIC PRESERVATION
ARCHITECTURAL/HISTORIC INVENTORY SURVEY FORM

SC-AS-001-297

1. NO. 15
2. COUNTY
3. LOCATION OF NEGATIVES
4. PRESENT LOCAL NAME(S) OR DESIGNATION(S)
5. OTHER NAME(S)
6. SPECIFIC LEGAL LOCATION TOWNSHIP RANGE SECTION ____ IF CITY OR TOWN, STREET ADDRESS
   205 Reservoir
7. CITY OR TOWN IF RURAL, VICINITY
   St. Charles
8. DESCRIPTION OF LOCATION
9. COORDINATES UTM
   LAT
   LONG
10. SITE( ) STRUCTURE( ) BUILDING( ) OBJECT( )
11. ON NATIONAL REGISTER YES( ) NO( )
12. IS IT ELIGIBLE YES( ) NO( )
13. PART OF ESTAB. DISTRICT YES( ) NO( )
14. DISTRICT POTENTIAL YES( ) NO( )
15. NAME OF ESTABLISHED DISTRICT
16. THEMATIC CATEGORY
17. DATE(S) OR PERIOD
18. STYLE OR DESIGN
19. ARCHITECT OR ENGINEER
20. CONTRACTOR OR BUILDER
21. ORIGINAL USE, IF APPARENT
22. PRESENT USE
23. OWNERSHIP PUBLIC ( ) PRIVATE ( )
24. OWNER'S NAME AND ADDRESS IF KNOWN
25. OPEN TO PUBLIC YES( ) NO ( )
26. LOCAL CONTACT PERSON OR ORGANIZATION
27. OTHER SURVEY IN WHICH INCLUDED
28. NO.OF STORIES 1½
29. BASEMENT YES(X) NO ( )
30. FOUNDATION MATERIAL
31. WALL CONSTRUCTION
    frame
32. ROOF TYPE & MATERIAL
    cross gable/asphalt
33. NO. OF BAYS FRONT SIDE
34. WALL TREATMENT
    clapboard
35. PLAN SHAPE
36. CHANGES (EXPLAIN IN NO.42) ADDITION( ) ALTERED ( ) MOVED ( )
37. CONDITION INTERIOR ____ EXTERIOR ____
38. PRESERVATION UNDERWAY YES( ) NO( )
39. ENDANGERED BY WHAT YES ( ) NO( )
40. VISIBLE FROM PUBLIC ROAD YES( ) NO( )
41. DISTANCE FORM AND FRONTAGE ON ROAD

42. FURTHER DESCRIPTION OF IMPORTANT FEATURES Center chimney; decorative shingles in gable ends.

PHOTO MUST BE PROVIDED

43. HISTORY AND SIGNIFICANCE

44. DESCRIPTION OF ENVIRONMENT AND OUTBUILDINGS

45. SOURCES OF INFORMATION Visit to site.

46. PREPARED BY
    M. Stiritz/D. Wafer
47. ORGANIZATION

RETURN THIS FORM WHEN COMPLETED TO: OFFICE OF HISTORIC PRESERVATION
P.O. BOX 176
JEFFERSON CITY, MISSOURI 65102

IF ADDITIONAL SPACE IS NEEDED, ATTACH SEPARATE SHEET(S) TO THIS FORM

48. DATE 1/88
49. REVISION DATE(S)

IISSOURI OFFICE OF HISTORIC PRESERVATION
RCHITECTURAL/HISTORIC INVENTORY SURVEY FORM

SC-AS-001-298

NO. 58

COUNTY

LOCATION OF NEGATIVES

4. PRESENT LOCAL NAME(S) OR DESIGNATION(S)

5. OTHER NAME(S)

SPECIFIC LEGAL LOCATION
TOWNSHIP ____ RANGE ____ SECTION ____
IF CITY OR TOWN, STREET ADDRESS
223 Tompkins

CITY OR TOWN IF RURAL, VICINITY

DESCRIPTION OF LOCATION

9. COORDINATES UTM
LAT
LONG

10. SITE( ) STRUCTURE( )
BUILDING( ) OBJECT( )

11. ON NATIONAL REGISTER YES( ) NO( )

12. IS IT ELIGIBLE YES( ) NO( )

13. PART OF ESTAB. DISTRICT YES( ) NO( )

14. DISTRICT POTENTIAL YES( ) NO( )

15. NAME OF ESTABLISHED DISTRICT

16. THEMATIC CATEGORY

17. DATE(S) OR PERIOD
c. 1895

18. STYLE OR DESIGN

19. ARCHITECT OR ENGINEER

20. CONTRACTOR OR BUILDER

21. ORIGINAL USE, IF APPARENT
residence

22. PRESENT USE
residence

23. OWNERSHIP PUBLIC ( ) PRIVATE ( )

24. OWNER'S NAME AND ADDRESS IF KNOWN

25. OPEN TO PUBLIC YES( ) NO ( )

26. LOCAL CONTACT PERSON OR ORGANIZATION

27. OTHER SURVEY IN WHICH INCLUDED

28. NO.OF STORIES 1½

29. BASEMENT YES(X) NO ( )

30. FOUNDATION MATERIAL
stone

31. WALL CONSTRUCTION
brick

32. ROOF TYPE & MATERIAL
gable/asphalt

33. NO. OF BAYS
FRONT 6 SIDE 2

34. WALL TREATMENT

35. PLAN SHAPE

36. CHANGES (EXPLAIN IN NO.42) ADDITION( ) ALTERED ( ) MOVED ( )

37. CONDITION
INTERIOR ____
EXTERIOR ____

38. PRESERVATION UNDERWAY YES( ) NO( )

39. ENDANGERED BY WHAT YES ( ) NO( )

40. VISIBLE FROM PUBLIC ROAD YES( ) NO( )

41. DISTANCE FORM AND FRONTAGE ON ROAD

42. FURTHER DESCRIPTION OF IMPORTANT FEATURES

PHOTO MUST BE PROVIDED

43. HISTORY AND SIGNIFICANCE Built by Prussian brickmaker Frederick Tiemann who purchased 247 feet frontage on Jackson in 1864. He sold this lot with house in 1897 to Frank Schmidt.

44. DESCRIPTION OF ENVIRONMENT AND OUTBUILDINGS

45. SOURCES OF INFORMATION Deed books. R²-436-7
70-179

46. PREPARED BY

47. ORGANIZATION

48. DATE

49. REVISION DATE(S)

RETURN THIS FORM WHEN COMPLETED TO: OFFICE OF HISTORIC PRESERVATION
P.O. BOX 176
JEFFERSON CITY, MISSOURI 65102

IF ADDITIONAL SPACE IS NEEDED, ATTACH SEPARATE SHEET(S) TO THIS FORM

MISSOURI OFFICE OF HISTORIC PRESERVATION
ARCHITECTURAL/HISTORIC INVENTORY SURVEY FORM

SC-AS-001-300

. NO. 69

. COUNTY

. LOCATION OF NEGATIVES

4. PRESENT LOCAL NAME(S) OR DESIGNATION(S)

5. OTHER NAME(S)

. SPECIFIC LEGAL LOCATION
TOWNSHIP ____ RANGE ____ SECTION ____
IF CITY OR TOWN, STREET ADDRESS
228 Tompkins

. CITY OR TOWN IF RURAL, VICINITY

. DESCRIPTION OF LOCATION

9. COORDINATES UTM
LAT
LONG

10. SITE( ) STRUCTURE( )
BUILDING( ) OBJECT( )

11. ON NATIONAL REGISTER YES( ) NO( )

12. IS IT ELIGIBLE YES( ) NO( )

13. PART OF ESTAB. DISTRICT YES( ) NO( )

14. DISTRICT POTENTIAL YES( ) NO( )

15. NAME OF ESTABLISHED DISTRICT

16. THEMATIC CATEGORY

17. DATE(S) OR PERIOD
c. 1905

18. STYLE OR DESIGN

19. ARCHITECT OR ENGINEER

20. CONTRACTOR OR BUILDER

21. ORIGINAL USE, IF APPARENT
residence

22. PRESENT USE
residence

23. OWNERSHIP PUBLIC ( ) PRIVATE ( )

24. OWNER'S NAME AND ADDRESS IF KNOWN

25. OPEN TO PUBLIC YES( ) NO ( )

26. LOCAL CONTACT PERSON OR ORGANIZATION

27. OTHER SURVEY IN WHICH INCLUDED

28. NO. OF STORIES 1½

29. BASEMENT YES(XX) NO ( )

30. FOUNDATION MATERIAL
stone

31. WALL CONSTRUCTION
brick

32. ROOF TYPE & MATERIAL
gable/hip-asphalt

33. NO. OF BAYS
FRONT 2 SIDE irreg.

34. WALL TREATMENT

35. PLAN SHAPE

36. CHANGES (EXPLAIN IN NO.42) ADDITION( ) ALTERED ( ) MOVED ( )

37. CONDITION
INTERIOR ____
EXTERIOR ____

38. PRESERVATION UNDERWAY YES( ) NO( )

39. ENDANGERED BY WHAT YES ( ) NO( )

40. VISIBLE FROM PUBLIC ROAD YES( ) NO( )

41. DISTANCE FORM AND FRONTAGE ON ROAD

42. FURTHER DESCRIPTION OF IMPORTANT FEATURES

PHOTO MUST BE PROVIDED

43. HISTORY AND SIGNIFICANCE The house was owned by F. Miller on the 1905 plat. It was constructed between the 1900 & 1909 Sanborn maps.

44. DESCRIPTION OF ENVIRONMENT AND OUTBUILDINGS

45. SOURCES OF INFORMATION

46. PREPARED BY

47. ORGANIZATION

RETURN THIS FORM WHEN COMPLETED TO: OFFICE OF HISTORIC PRESERVATION
P.O. BOX 176
JEFFERSON CITY, MISSOURI 65102

IF ADDITIONAL SPACE IS NEEDED, ATTACH SEPARATE SHEET(S) TO THIS FORM

48. DATE

49. REVISION DATE(S)

MISSOURI OFFICE OF HISTORIC PRESERVATION
ARCHITECTURAL/HISTORIC INVENTORY SURVEY FORM

SC-AS-001-300

. NO. 57

2. COUNTY

3. LOCATION OF NEGATIVES

4. PRESENT LOCAL NAME(S) OR DESIGNATION(S)

5. OTHER NAME(S)

6. SPECIFIC LEGAL LOCATION
TOWNSHIP RANGE SECTION
IF CITY OR TOWN, STREET ADDRESS
229 Tompkins

7. CITY OR TOWN IF RURAL, VICINITY

8. DESCRIPTION OF LOCATION

9. COORDINATES UTM
LAT
LONG

10. SITE( ) STRUCTURE( )
BUILDING( ) OBJECT( )

11. ON NATIONAL REGISTER YES( ) NO( )

12. IS IT ELIGIBLE YES( ) NO( )

13. PART OF ESTAB. DISTRICT YES( ) NO( )

14. DISTRICT POTENTIAL YES( ) NO( )

15. NAME OF ESTABLISHED DISTRICT

16. THEMATIC CATEGORY

17. DATE(S) OR PERIOD
c. 1895

18. STYLE OR DESIGN

19. ARCHITECT OR ENGINEER

20. CONTRACTOR OR BUILDER

21. ORIGINAL USE, IF APPARENT

22. PRESENT USE

23. OWNERSHIP PUBLIC ( ) PRIVATE ( )

24. OWNER'S NAME AND ADDRESS IF KNOWN

25. OPEN TO PUBLIC YES( ) NO ( )

26. LOCAL CONTACT PERSON OR ORGANIZATION

27. OTHER SURVEY IN WHICH INCLUDED

28. NO. OF STORIES 1½

29. BASEMENT YES(X) NO ( )

30. FOUNDATION MATERIAL
stone

31. WALL CONSTRUCTION
brick

32. ROOF TYPE & MATERIAL
gable/asphalt

33. NO. OF BAYS
FRONT 3 SIDE

34. WALL TREATMENT

35. PLAN SHAPE

36. CHANGES (EXPLAIN IN NO.42) ADDITION( ) ALTERED ( ) MOVED ( )

37. CONDITION
INTERIOR
EXTERIOR

38. PRESERVATION UNDERWAY YES( ) NO( )

39. ENDANGERED BY WHAT YES ( ) NO( )

40. VISIBLE FROM PUBLIC ROAD YES( ) NO( )

41. DISTANCE FORM AND FRONTAGE ON ROAD

42. FURTHER DESCRIPTION OF IMPORTANT FEATURES

PHOTO MUST BE PROVIDED

43. HISTORY AND SIGNIFICANCE

44. DESCRIPTION OF ENVIRONMENT AND OUTBUILDINGS

45. SOURCES OF INFORMATION

46. PREPARED BY

47. ORGANIZATION

48. DATE

49. REVISION DATE(S)

RETURN THIS FORM WHEN COMPLETED TO: OFFICE OF HISTORIC PRESERVATION
P.O. BOX 176
JEFFERSON CITY, MISSOURI 65102

IF ADDITIONAL SPACE IS NEEDED, ATTACH SEPARATE SHEET(S) TO THIS FORM

MISSOURI OFFICE OF HISTORIC PRESERVATION
ARCHITECTURAL/HISTORIC INVENTORY SURVEY FORM

SL-AS-001-302

1. NO. 156

2. COUNTY

3. LOCATION OF NEGATIVES

4. PRESENT LOCAL NAME(S) OR DESIGNATION(S)
American Car Foundry Complex

5. OTHER NAME(S)

6. SPECIFIC LEGAL LOCATION
TOWNSHIP ____ RANGE ____ SECTION ____
IF CITY OR TOWN, STREET ADDRESS
Steel shop #2; (store house)

7. CITY OR TOWN IF RURAL, VICINITY

8. DESCRIPTION OF LOCATION

9. COORDINATES UTM
LAT
LONG

10. SITE( ) STRUCTURE( )
BUILDING( ) OBJECT( )

11. ON NATIONAL REGISTER YES( ) NO( )

12. IS IT ELIGIBLE YES( ) NO( )

13. PART OF ESTAB. DISTRICT YES( ) NO( )

14. DISTRICT POTENTIAL YES( ) NO( )

15. NAME OF ESTABLISHED DISTRICT

16. THEMATIC CATEGORY

17. DATE(S) OR PERIOD
c. 1900

18. STYLE OR DESIGN

19. ARCHITECT OR ENGINEER

20. CONTRACTOR OR BUILDER

21. ORIGINAL USE, IF APPARENT

22. PRESENT USE

23. OWNERSHIP PUBLIC ( ) PRIVATE ( )

24. OWNER'S NAME AND ADDRESS IF KNOWN

25. OPEN TO PUBLIC YES( ) NO ( )

26. LOCAL CONTACT PERSON OR ORGANIZATION

27. OTHER SURVEY IN WHICH INCLUDED

28. NO. OF STORIES

29. BASEMENT YES( ) NO ( )

30. FOUNDATION MATERIAL

31. WALL CONSTRUCTION
brick

32. ROOF TYPE & MATERIAL

33. NO. OF BAYS
FRONT 6 SIDE 43

34. WALL TREATMENT

35. PLAN SHAPE

36. CHANGES (EXPLAIN IN NO.42) ADDITION( ) ALTERED ( ) MOVED ( )

37. CONDITION
INTERIOR ____
EXTERIOR ____

38. PRESERVATION UNDERWAY YES( ) NO( )

39. ENDANGERED BY WHAT YES ( ) NO( )

40. VISIBLE FROM PUBLIC ROAD YES( ) NO( )

41. DISTANCE FORM AND FRONTAGE ON ROAD

42. FURTHER DESCRIPTION OF IMPORTANT FEATURES

PHOTO MUST BE PROVIDED

43. HISTORY AND SIGNIFICANCE

44. DESCRIPTION OF ENVIRONMENT AND OUTBUILDINGS

45. SOURCES OF INFORMATION

46. PREPARED BY
M. Stiritz

47. ORGANIZATION

48. DATE

49. REVISION DATE(S)

RETURN THIS FORM WHEN COMPLETED TO: OFFICE OF HISTORIC PRESERVATION
P.O. BOX 176
JEFFERSON CITY, MISSOURI 65102

IF ADDITIONAL SPACE IS NEEDED, ATTACH SEPARATE SHEET(S) TO THIS FORM

STEEL SHOP
Nº2

SC-AS-001-301

MISSOURI OFFICE OF HISTORIC PRESERVATION
ARCHITECTURAL/HISTORIC INVENTORY SURVEY FORM

1. NO. 35
2. COUNTY
3. LOCATION OF NEGATIVES
4. PRESENT LOCAL NAME(S) OR DESIGNATION(S)
5. OTHER NAME(S) Spring Brewery
6. SPECIFIC LEGAL LOCATION TOWNSHIP ___ RANGE ___ SECTION ___ IF CITY OR TOWN, STREET ADDRESS 300 Water
7. CITY OR TOWN IF RURAL, VICINITY
8. DESCRIPTION OF LOCATION
9. COORDINATES UTM LAT LONG
10. SITE( ) STRUCTURE( ) BUILDING( ) OBJECT( )
11. ON NATIONAL REGISTER YES( ) NO( )
12. IS IT ELIGIBLE YES( ) NO( )
13. PART OF ESTAB. DISTRICT YES( ) NO( )
14. DISTRICT POTENTIAL YES( ) NO( )
15. NAME OF ESTABLISHED DISTRICT
16. THEMATIC CATEGORY
17. DATE(S) OR PERIOD Late 19th - early 20th c
18. STYLE OR DESIGN
19. ARCHITECT OR ENGINEER
20. CONTRACTOR OR BUILDER
21. ORIGINAL USE, IF APPARENT brewery
22. PRESENT USE
23. OWNERSHIP PUBLIC ( ) PRIVATE ( )
24. OWNER'S NAME AND ADDRESS IF KNOWN
25. OPEN TO PUBLIC YES( ) NO ( )
26. LOCAL CONTACT PERSON OR ORGANIZATION
27. OTHER SURVEY IN WHICH INCLUDED
28. NO.OF STORIES 1, 2, 3
29. BASEMENT YES(X) NO ( )
30. FOUNDATION MATERIAL stone
31. WALL CONSTRUCTION brick
32. ROOF TYPE & MATERIAL
33. NO. OF BAYS FRONT SIDE
34. WALL TREATMENT
35. PLAN SHAPE
36. CHANGES (EXPLAIN IN NO.42) ADDITION( ) ALTERED ( ) MOVED ( )
37. CONDITION INTERIOR ___ EXTERIOR ___
38. PRESERVATION UNDERWAY YES( ) NO( )
39. ENDANGERED BY WHAT YES ( ) NO( )
40. VISIBLE FROM PUBLIC ROAD YES( ) NO( )
41. DISTANCE FORM AND FRONTAGE ON ROAD
42. FURTHER DESCRIPTION OF IMPORTANT FEATURES

PHOTO MUST BE PROVIDED

43. HISTORY AND SIGNIFICANCE Mid-1850s tax records show Prussian-born Christian Heuser operated a brewery on this site. The present buildings however date to a period when the brewery was owned by Theodore Runge, from Hannover, Germany By 1900 JAcob Moerschel owned the brewery. The 1929 Sanborn shows St. Charles Ice & Storage Co. in the buildings.

44. DESCRIPTION OF ENVIRONMENT AND OUTBUILDINGS

45. SOURCES OF INFORMATION
46. PREPARED BY M. Stiritz
47. ORGANIZATION
48. DATE 6/88
49. REVISION DATE(S)

RETURN THIS FORM WHEN COMPLETED TO: OFFICE OF HISTORIC PRESERVATION P.O. BOX 176 JEFFERSON CITY, MISSOURI 65102

IF ADDITIONAL SPACE IS NEEDED, ATTACH SEPARATE SHEET(S) TO THIS FORM

SC-AS-001-301

DWELLINGS.

No exposure.

1886

SANBORN MAP

Dr'g S.

Detarz St.

Bottling Ho.

SHED

3.

4.

7½ Ice Ho.

SPRING BREWERY.
T. RUNGE.

NO WATCHMAN.
MAN SLEEPS IN BREWERY.
F. PUMP & 200' 1" HOSE.
FUEL: COAL & WOOD.
LARD OIL LANTERNS.

ABOUT 600' TO WATER & PARK ST'S.

5.

SMALL PUMP.

Cooler 2st

BR. CH. 36'

6.

Wash. Ho.

ENG. 25 H.

7.

11.

Kiln

Stor'ge

SHED

8.

10.

HILL 30' HIGH.

Cellar & Storage.

ON HILL.

DWG.

7 Dr'g

A.

ST. CHARLES WOOLEN MILL CO.
M'F'R: WOOLEN YARN & HOSIERY.

ST.

Creek.

C. TANK. D.

NO WATCHMAN.
NO HOSE.
BARRELS & BUCKETS EACH FL.
STEAM PUMP.
HEAT: STEAM.
FUEL: COAL.
LIGHT: GAS.

Picker 1st
Carding 2d
Spinning 3d
Storage attic.

B.

Washing 1st
Twisting 2d

Dyeing 1st
Knitting 2d

60 H.

7 (OLD)

E.

75'

60'

SHED

F.

Map Division
Library of Congress

1900-7

SC-AS-001-301

1900 SANBORN MAP

N

NO EXPOSURE

Wagon Shed

WELL.

Ice Fac.

A2.

B2.

D

Bottling Ho.

P. 28'

OFF.

Q.

Ice Mach.

S.

JACOB MOERSCHEL'S SPRING BREWERY.

NIGHT WATCHMAN. HEAT: STEAM.
FUEL: COAL & COKE. LIGHTS: ELEC.
3 ST. F. PUMPS, 300' 1½" HOSE.
MALT KILN. PERFORATED IR. FL. 20 ABV.
FIRE PLACE.

Brew Ho.

Malt Mill 2°

Eng. 25 H.

Wash Ho.

T

Malt Kiln Floor 20'

Coke Rm.

Cellar B.

Malt Floors abv.

BLUFF

HIGH

30'

82

77

ST.

3RD

Propc D.

Buggy Ho.

Smo.

D

NO EXPOSURE

40'

305

217

G.W.P.

S.2

D1

I

8

SC-AS-001-301

PERRY

6" W. PIPE

1909 SANBORN MAP

DEC. 1909

ST. CHARLES

MO.

83

WAGON SHED

ICE PLANT

OFFICE 1ST BOTTLING DEPT.

PHYS.

ICE MACHINE

MACHINE & TOOL

COMPRESSOR

J. F. MOERSCHEL SPRING BREWERY

DAY & NIGHT WATCHMAN, NO CLOCK - NO FIRE APP. - POWER & LIGHT: STEAM - FUEL: COAL - LIGHT: ELECTRIC

WASH HO.

KETTLE

HOP KIL.

MALT KILN

STOCK HO. MALT MILL

330½

BOIL HOUSE

D.

87

306½

SC-AS-001-301

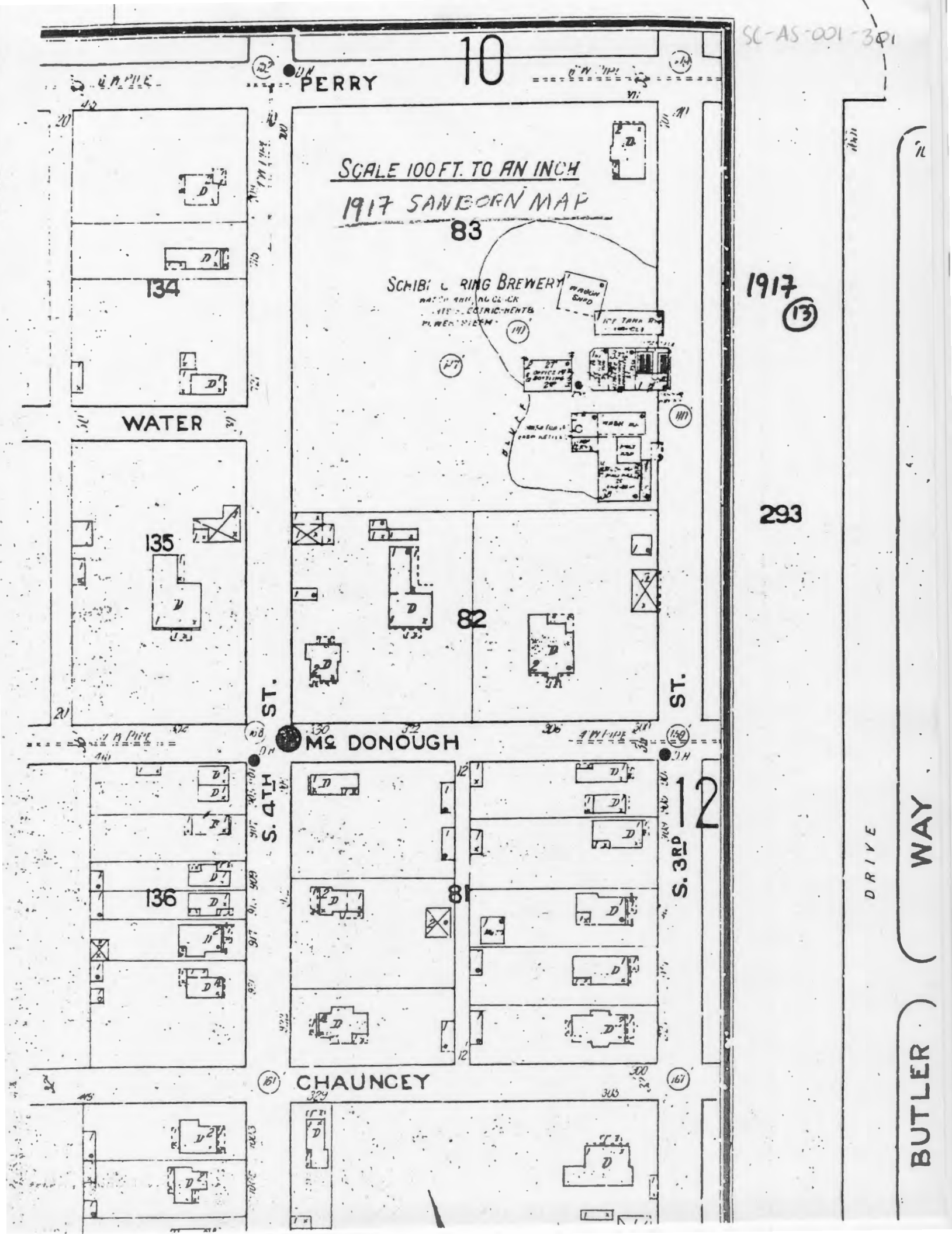
SCALE 100 FT. TO AN INCH
1917 SANBORN MAP
10
PERRY
83
SCHIBLING BREWERY
134
WATER
135
82
293
1917
13
S. 4TH ST.
S. 3RD ST.
MC DONOUGH
12
136
81
CHAUNCEY
BUTLER WAY
DRIVE

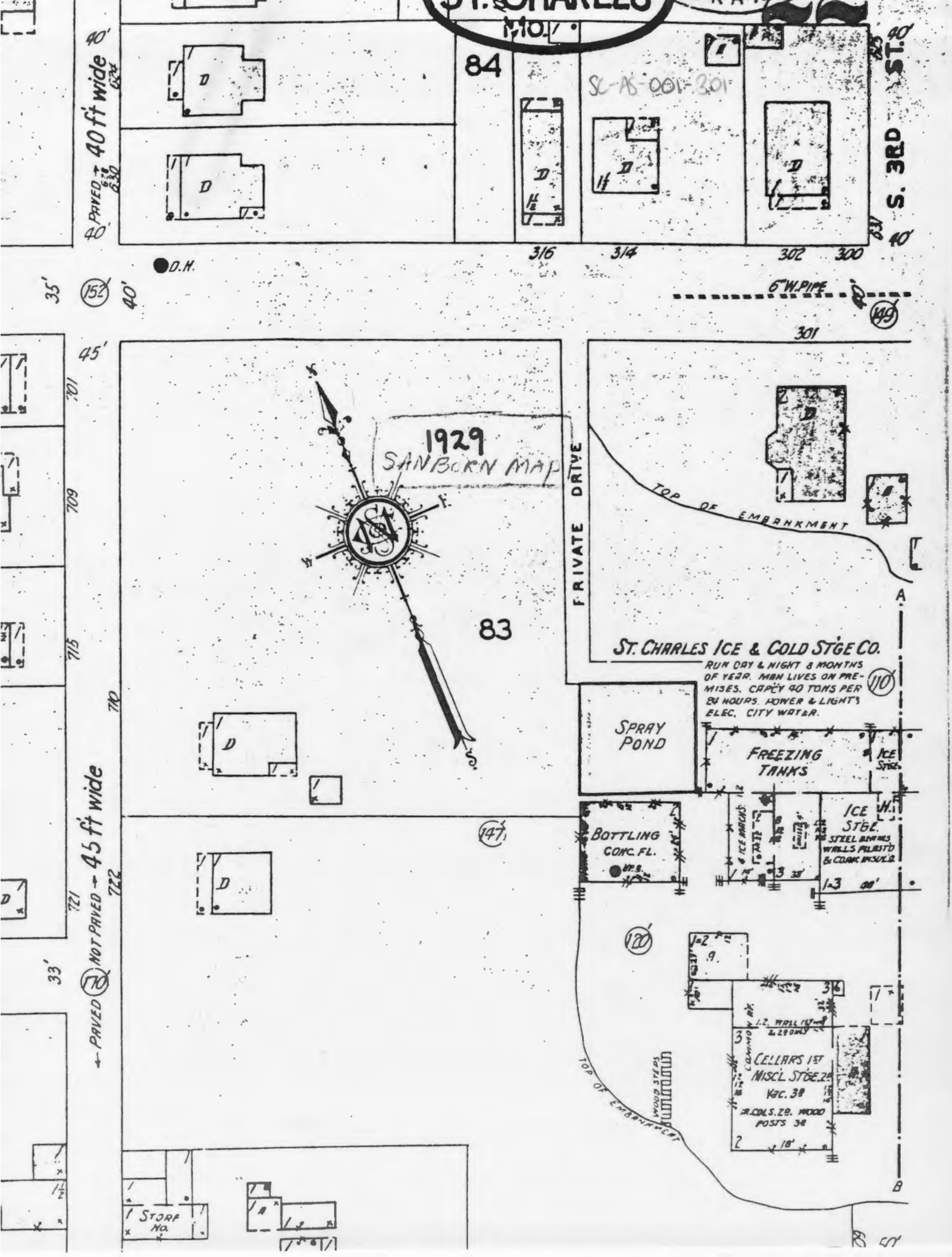
ST. CHARLES
MO.
84
SC-AS-001-301
40 ft wide
PAVED
S. 3RD ST.
316
314
302
300
D.H.
6" W. PIPE
301
1929
SANBORN MAP
83
PRIVATE DRIVE
TOP OF EMBANKMENT
ST. CHARLES ICE & COLD STGE CO.
RUN DAY & NIGHT 8 MONTHS OF YEAR. MAN LIVES ON PREMISES. CAPCY 40 TONS PER 24 HOURS. POWER & LIGHTS ELEC. CITY WATER.
SPRAY POND
FREEZING TANKS
ICE STGE.
BOTTLING CONC. FL.
ICE STGE.
STEEL BEAMS WALLS PLASTD & CORK INSULD
CELLARS 1ST
MISC. STGE. 2D
VAC. 3D
COLS. 2D. WOOD POSTS 3D
WOOD STEPS
TOP OF EMBANKMENT
45 ft wide
NOT PAVED
PAVED
STORE NO.
A
B