PE-AS-005
Pettis County
Missouri State Fairgrounds
1990

The structures in this survey of the Missouri State Fairgrounds do not have addresses and are instead organized numerically according to the list on the following page.

Jennifer Perritt
Seasonal Digitization Archivist
Missouri State Historic Preservation Office
August 15th, 2017

Pre-1942 MSF properties (exclusive of stands/diners)
Post-1942 MSF properties (exclusive of stands/diners)
Stands/diners (MSF properties)
Privately leased properties at MSF
Moved properties (owned by MSF including mobile homes, converted or otherwise, and railroad stock)
Properties owned by state departments other than the Department of Agriculture

No color = portable concession stands which are privately owned

1-Main Entrance
2-Restrooms, R-11
3-Simmental Barn, 55
4-Charolais Barn, 54
5-Draft Horse Barn, 56
6-Branstetter's, D-8
7-Restrooms, R-
8-Cattle Barn, westernmost, 42
9-Cattle Barn, 2nd from W, 43
10-Cattle Barn, middle, 44
11-Cattle Barn, 2nd from E, 45
12-Cattle Barn, easternmost, 46
13-MFA Feed & Forage Bldg.
14-Milking Parlor, 47
15-Coliseum, 49
16-Mule & Draft Horse Barn, 41
17-FFA/4H Barn (middle), 40
18-Hereford Barn (southern), 39
19-Open-Sided Barn, 38
20-Hamm Show Supplies
21-Shorthorn Cattle Barn, 36
22-Vic's Corral, D-7
23-Donnelly Arena, 35
24-Brockman's Cafe, D-6
25-Tack Shop
26-Show Horse Barn (northern), 33,34
27-Show Horse Barn (middle), 30,31,32
28-Show Horse Barn (southern),28,29
29-Scottish Rite Club, D-5
30-Restrooms R1, R2 (w of Youth Bld.)
31-Youth Building
31A-Youth Building Barn (w & s sides)
32-Exhibition Center
33-Maintenance Building, 50
34-Womans Building, 51
35-Farm Bureau Building, 52
36-Administration Building, 1
37-Spas
38-Bleachers
39-Grandstand
40-Ticket Office
41-Stage & Track Tower
42-Track Tower (Judge's Stand)
43-Bicentennial Log Cabin
44-Show Horse Barns
45-Pork Chop Tent
46-The Hacienda
47-Wells Cafe
48-Moose Lodge #1494, D-18
49-The Riverboat
50-T & F Bar B-Q
51-Kindle Concessions
52-Corn Dogs, etc.
53-Small food stand
54-Small food stand
55-Helen's Fine Foods, D-3
56-FFA Building
57-McKinney's Hamburgers
58-Small food stand
59-Dads Dogs
60-R.A. Sevier Concessions
61-American Legion Post 16, D-17
62-Sedalia Shrine Club, D-11
63-Commercial Building
64-Home Economics Building
65-Agri Missouri Building, Bldg. 5
66-Railroad Car
67-Varied Industries Building
68-Missouri Building/4-H Building
69-Agriculture Building, Bldg. 7
70-"Old Smokie" Locomotive
71-Restrooms
72-Anderson's Cafe
73-Mo.Beef House Demo Kitchen
74-Missouri Beef House
75-Department of Conservation (Support Bldg.)
76-Department of Conservation (Main Building)
77-Highway Gardens Building
78-Unmarked steel building(Mo.Hwy.& Trans.Dept.
79-Mobile Home
80-Fire Department Building
81-Hwy. Gardens Maintenance Bldg.
82-Hwy. Gardens Maintenance Bldg. w/Greenhouse
83-Poultry & Rabbit Building, 11& 12
84-FFA Children's Barnyard
85-Fine Arts Building
86-Floriculture Building
87-Restrooms, R-15 & R-16
88-Blackbird's Nest
89-Automatic Feed Systems
90-Swine Pavilion
91-L & J Fine Food
92-Farmco Demo Bldg.
93-Morton Buildings
94-Restrooms R-14 (& Swine Pavilion)
95-Groundskeeper's Residence
96-Groundskeeper's Garage, Bldg. 73
97-U.S. Truss demo bldg.
98-U.S. Truss demo bldg.
99-Open-sided building; 99A-Storage Bin
100-Model Log Home
101-Paint Shops
102-Restrooms(south of Gate 8)
103-Bleachers for Pioneer Hi-Bred Arena
104-Sheep Pavilion
105-Carpenter & Paint Shops
106-Signs Building, Bldg. 20
107-Fair Director's Garage, Bldg. 65
108-Small Building, Bldg. 66
109-Fair Director's Residence
110-Race Horse Barn A, S-1
111-Race Horse Barn B, S-2
112-Race Horse Barn C, S-3
113-Race Horse Barn D, S-4
114-Race Horse Barn E, S-5
115-Race Horse Barn F, S-6
116-Race Horse Barn G, S-7
117-Race Horse Barn, S-12
118-Harness Race Office (mobile home)
119-Mobile Home adjacent to above
120-Unmarked concession stand
121-Restrooms, R-9
122-Restrooms, R-
123-Restrooms, R-
124-Picnic Pavilion
125-Restrooms, R-
126-Moonlight Mini-Mart (trailer)
127-Restrooms, R-

PE-AS-005-001

MISSOURI OFFICE OF HISTORIC PRESERVATION

ARCHITECTURAL/HISTORIC INVENTORY SURVEY FORM

1. NO. 1

2. COUNTY Pettis

3. LOCATION OF NEGATIVES Show-Me RPC

4. PRESENT LOCAL NAME(S) OR DESIGNATION(S) Main Entrance

5. OTHER NAME(S) Gate No. 2

6. SPECIFIC LEGAL LOCATION TOWNSHIP 45N RANGE 21W SECTION 8
IF CITY OR TOWN, STREET ADDRESS

7. CITY OR TOWN Sedalia, IF RURAL, VICINITY

8. DESCRIPTION OF LOCATION W. 16TH STREET

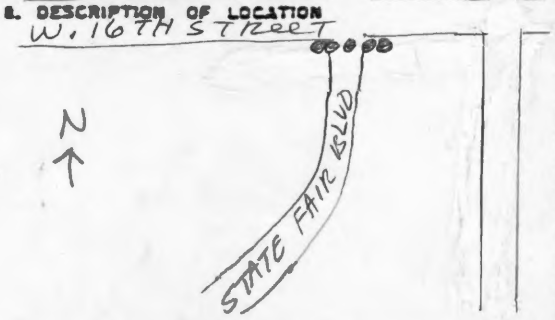

9. COORDINATES UTM
LAT
LONG

10. SITE ( ) STRUCTURE ( ) BUILDING ( ) OBJECT ( )

11. ON NATIONAL REGISTER? YES ( ) NO ( )

12. IS IT ELIGIBLE? YES ( ) NO ( )

13. PART OF ESTAB. HIST. DISTRICT? YES ( ) NO ( )

14. DISTRICT POTENTIAL? YES ( ) NO ( )

15. NAME OF ESTABLISHED DISTRICT

16. THEMATIC CATEGORY

17. DATE(S) OR PERIOD Built 1939

18. STYLE OR DESIGN Art Deco/Art Moderne

19. ARCHITECT OR ENGINEER Arthur J. P. Schwarz

20. CONTRACTOR OR BUILDER

21. ORIGINAL USE, IF APPARENT Gateway/Ticket Booths

22. PRESENT USE Ornamental Gateway

23. OWNERSHIP PUBLIC (X) PRIVATE ( )

24. OWNER'S NAME AND ADDRESS State of Mo.

25. OPEN TO PUBLIC? YES (X) NO ( )

26. LOCAL CONTACT PERSON OR ORGANIZATION Roger Alewel

27. OTHER SURVEYS IN WHICH INCLUDED

28. NO. OF STORIES

29. BASEMENT? YES ( ) NO (X)

30. FOUNDATION MATERIAL

31. WALL CONSTRUCTION Concrete

32. ROOF TYPE AND MATERIAL

33. NO. OF BAYS FRONT SIDE

34. WALL TREATMENT Stucco

35. PLAN SHAPE

36. CHANGES (EXPLAIN IN NO. 42) ADDITION ( ) ALTERED ( ) MOVED ( )

37. CONDITION INTERIOR ____ EXTERIOR ____

38. PRESERVATION UNDERWAY? YES (X) NO ( )

39. ENDANGERED? BY WHAT? YES (X) NO ( )

40. VISIBLE FROM PUBLIC ROAD? YES (X) NO ( )

41. DISTANCE FROM AND FRONTAGE ON ROAD

42. FURTHER DESCRIPTION OF IMPORTANT FEATURES

The main entrance consists of five stucco-surfaced units, the three middle units of which served as ticket booths when they were constructed in 1939. Each has a ticket window on three sides and an entrance in the rear. Front and rear panels feature a sunburst design. The end units have rounded corners. A "Missouri State Fair" sign with a state emblem/clock spans the ticket booths.

43. HISTORY AND SIGNIFICANCE

art moderne E-10

Architect Arthur J. P. Schwarz designed this art deco/gateway/ticket booths combination for the 1939 Missouri State Fair. More than a billion people reportedly have entered the fairground through this, the main entrance (also known as Gate No. 2). The approximate cost was $4,500. The art deco style is rare at the fairground, This entrance to the fairground is open year-round but the ticket windows were closed many years ago because of the congestion they created on 16th Street when the State Fair was in session. Today, portable wooden ticket booths are placed a few hundred yards beyond the gateway at Fairtime. Architect Schwarz also designed the Donnell Building (Inv. Form No. 17) and the long speed horse barn (Inv.Form No. 117).

44. DESCRIPTION OF ENVIRONMENT AND OUTBUILDINGS

West 16th Street (Route Y) feeds traffic into the fairground through this and four other entrances. U.S. Highway 65 is a few hundred yards to the east. There are no fair buildings in the immediate vicinity of the gateway.

45. SOURCES OF INFORMATION

Architectural drawings (four sheets and a specifications booklet) dated 5-27-39.

46. PREPARED BY R.Maserang

47. ORGANIZATION Show-Me RPC

48. DATE 8/6/90

49. REVISION DATE(S)

RETURN THIS FORM WHEN COMPLETED TO: OFFICE OF HISTORIC PRESERVATION
P.O. BOX 176
JEFFERSON CITY, MISSOURI 65102
PH. 314-751-4096

IF ADDITIONAL SPACE IS NEEDED, ATTACH SEPARATE SHEET(S) TO THIS FORM

1. NO. | 2. COUNTY Pettis | 4. PRESENT LOCAL NAME(S) OR DESIGNATION(S) | 5. OTHER NAME(S) | 6. TOWNSHIP 45N | RANGE 21W | SECTION 8

MISSOURI

PE-AS-005-002

MISSOURI OFFICE OF HISTORIC PRESERVATION

ARCHITECTURAL/HISTORIC INVENTORY SURVEY FORM

1. NO. 2

2. COUNTY Pettis

3. LOCATION OF NEGATIVES Show-Me RPC

4. PRESENT LOCAL NAME(S) OR DESIGNATION(S) Restrooms R-11

5. OTHER NAME(S)

6. SPECIFIC LEGAL LOCATION TOWNSHIP 45N RANGE 21W SECTION 8

IF CITY OR TOWN, STREET ADDRESS

7. CITY OR TOWN Sedalia, IF RURAL, VICINITY

8. DESCRIPTION OF LOCATION

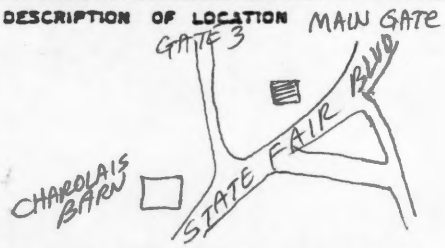

SW of main entrance along State Fair Blvd.

9. COORDINATES UTM
LAT
LONG

10. SITE ( ) STRUCTURE ( ) BUILDING ( ) OBJECT ( )

11. ON NATIONAL REGISTER? YES ( ) NO ( )

12. IS IT ELIGIBLE? YES ( ) NO ( )

13. PART OF ESTAB. HIST. DISTRICT? YES ( ) NO ( )

14. DISTRICT POTENTIAL? YES ( ) NO ( )

15. NAME OF ESTABLISHED DISTRICT

16. THEMATIC CATEGORY

17. DATE(S) OR PERIOD Built ca. 1960s

18. STYLE OR DESIGN

19. ARCHITECT OR ENGINEER

20. CONTRACTOR OR BUILDER

21. ORIGINAL USE, IF APPARENT Restrooms

22. PRESENT USE Restrooms

23. OWNERSHIP PUBLIC (X) PRIVATE ( )

24. OWNER'S NAME AND ADDRESS State of Mo.

25. OPEN TO PUBLIC? YES (X) NO ( )

26. LOCAL CONTACT PERSON OR ORGANIZATION Roger Alewel

27. OTHER SURVEYS IN WHICH INCLUDED

28. NO. OF STORIES 1

29. BASEMENT? YES ( ) NO (X)

30. FOUNDATION MATERIAL

31. WALL CONSTRUCTION Brick

32. ROOF TYPE AND MATERIAL

33. NO. OF BAYS FRONT SIDE

34. WALL TREATMENT

35. PLAN SHAPE

36. CHANGES (EXPLAIN IN NO. 42) ADDITION ( ) ALTERED ( ) MOVED ( )

37. CONDITION INTERIOR ____ EXTERIOR ____

38. PRESERVATION UNDERWAY? YES ( ) NO ( )

39. ENDANGERED? BY WHAT? YES ( ) NO ( )

40. VISIBLE FROM PUBLIC ROAD? YES ( ) NO ( )

41. DISTANCE FROM AND FRONTAGE ON ROAD

42. FURTHER DESCRIPTION OF IMPORTANT FEATURES

B-3

43. HISTORY AND SIGNIFICANCE

This tan brick, flat-roofed restroom is the first "permanent" building encountered by visitors to the Missouri State Fair. It is one of many structures erected during the 1960s at the fairground.

44. DESCRIPTION OF ENVIRONMENT AND OUTBUILDINGS

45. SOURCES OF INFORMATION

46. PREPARED BY R. Maserang

47. ORGANIZATION Show-Me RPC

48. DATE 7/16/90

49. REVISION DATE(S)

RETURN THIS FORM WHEN COMPLETED TO: OFFICE OF HISTORIC PRESERVATION
P.O. BOX 176
JEFFERSON CITY, MISSOURI 65102
PH. 314-751-4096

IF ADDITIONAL SPACE IS NEEDED, ATTACH SEPARATE SHEET(S) TO THIS FORM

1. NO.
2. COUNTY Pettis
4. PRESENT LOCAL NAME(S) OR DESIGNATION(S)
5. OTHER NAME(S)
6. TOWNSHIP 45N
RANGE 21W
SECTION 8

PE-AS-005-003

MISSOURI OFFICE OF HISTORIC PRESERVATION

ARCHITECTURAL/HISTORIC INVENTORY SURVEY FORM

1. NO. 3

2. COUNTY Pettis

3. LOCATION OF NEGATIVES Show-Me RPC

4. PRESENT LOCAL NAME(S) OR DESIGNATION(S) Simmental Barn

5. OTHER NAME(S) Bldg. 55

6. SPECIFIC LEGAL LOCATION TOWNSHIP 45N RANGE 21W SECTION 8

IF CITY OR TOWN, STREET ADDRESS

7. CITY OR TOWN Sedalia, IF RURAL, VICINITY

8. DESCRIPTION OF LOCATION

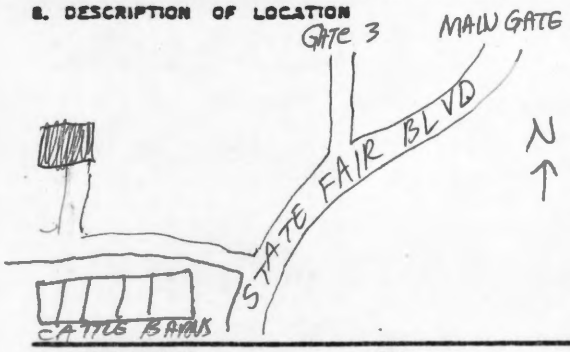

9. COORDINATES UTM

LAT

LONG

10. SITE ( ) STRUCTURE ( ) BUILDING ( ) OBJECT ( )

11. ON NATIONAL REGISTER? YES ( ) NO ( )

12. IS IT ELIGIBLE? YES ( ) NO ( )

13. PART OF ESTAB. HIST. DISTRICT? YES ( ) NO ( )

14. DISTRICT POTENTIAL? YES ( ) NO ( )

15. NAME OF ESTABLISHED DISTRICT

16. THEMATIC CATEGORY

17. DATE(S) OR PERIOD Built ca. 1960s

18. STYLE OR DESIGN

19. ARCHITECT OR ENGINEER

20. CONTRACTOR OR BUILDER

21. ORIGINAL USE, IF APPARENT Simmental barn

22. PRESENT USE Simmental barn

23. OWNERSHIP PUBLIC (X) PRIVATE ( )

24. OWNER'S NAME AND ADDRESS State of Mo.

25. OPEN TO PUBLIC? YES (X) NO ( )

26. LOCAL CONTACT PERSON OR ORGANIZATION

27. OTHER SURVEYS IN WHICH INCLUDED

28. NO. OF STORIES 1

29. BASEMENT? YES ( ) NO (X)

30. FOUNDATION MATERIAL N/A

31. WALL CONSTRUCTION

32. ROOF TYPE AND MATERIAL

33. NO. OF BAYS FRONT SIDE

34. WALL TREATMENT

35. PLAN SHAPE

36. CHANGES (EXPLAIN IN NO. 42) ADDITION ( ) ALTERED ( ) MOVED ( )

37. CONDITION INTERIOR_____ EXTERIOR_____

38. PRESERVATION UNDERWAY? YES ( ) NO ( )

39. ENDANGERED? BY WHAT? YES ( ) NO ( )

40. VISIBLE FROM PUBLIC ROAD? YES ( ) NO ( )

41. DISTANCE FROM AND FRONTAGE ON ROAD

42. FURTHER DESCRIPTION OF IMPORTANT FEATURES

Dimensions are approximately 60' x 110'. There are "ties" for 242 animals.

43. HISTORY AND SIGNIFICANCE

B-8

This is a wood frame building with metal walls and a metal, gable roof. The sides are open; the front and rear are metal with doorways. The floor is dirt. This building is typical of contemporary or semi-contemporary cattle barns at the fairground; early cattle barns were always frame or brick structures, rather than metal.

44. DESCRIPTION OF ENVIRONMENT AND OUTBUILDINGS

45. SOURCES OF INFORMATION

46. PREPARED BY R. Maserang

47. ORGANIZATION Show-Me RPC

48. DATE 8/6/90

49. REVISION DATE(S)

1. NO. 2. COUNTY Pettis 4. PRESENT LOCAL NAME(S) OR DESIGNATION(S) 5. OTHER NAME(S) 6. TOWNSHIP 45N RANGE 21W SECTION 8

RETURN THIS FORM WHEN COMPLETED TO: OFFICE OF HISTORIC PRESERVATION P.O. BOX 176 JEFFERSON CITY, MISSOURI 65102 PH. 314-751-4096

IF ADDITIONAL SPACE IS NEEDED, ATTACH SEPARATE SHEET(S) TO THIS FORM

SIMMENTAL
SIMMENTAL

PE-AS-005-004

MISSOURI OFFICE OF HISTORIC PRESERVATION

ARCHITECTURAL/HISTORIC INVENTORY SURVEY FORM

1. NO. 4

2. COUNTY Pettis

3. LOCATION OF NEGATIVES Show-Me RPC

4. PRESENT LOCAL NAME(S) OR DESIGNATION(S) Charolais Barn

5. OTHER NAME(S) Bldg. No. 54

6. SPECIFIC LEGAL LOCATION TOWNSHIP 45N RANGE 21W SECTION 8
IF CITY OR TOWN, STREET ADDRESS

7. CITY OR TOWN Sedalia, IF RURAL, VICINITY

8. DESCRIPTION OF LOCATION

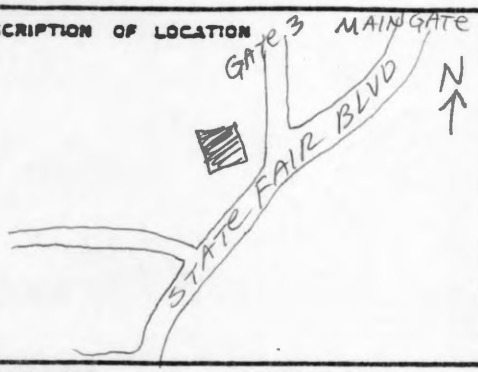

9. COORDINATES UTM
LAT
LONG

10. SITE ( ) STRUCTURE ( ) BUILDING ( ) OBJECT ( )

11. ON NATIONAL REGISTER? YES ( ) NO ( )

12. IS IT ELIGIBLE? YES ( ) NO ( )

13. PART OF ESTAB. HIST. DISTRICT? YES ( ) NO ( )

14. DISTRICT POTENTIAL? YES ( ) NO ( )

15. NAME OF ESTABLISHED DISTRICT

16. THEMATIC CATEGORY

17. DATE(S) OR PERIOD Built ca. 1969

18. STYLE OR DESIGN

19. ARCHITECT OR ENGINEER Sammons & Buller, Sedalia, Mo.

20. CONTRACTOR OR BUILDER

21. ORIGINAL USE, IF APPARENT Cattle barn

22. PRESENT USE Cattle barn

23. OWNERSHIP PUBLIC (X) PRIVATE ( )

24. OWNER'S NAME AND ADDRESS State of Mo.

25. OPEN TO PUBLIC? YES (X) NO ( )

26. LOCAL CONTACT PERSON OR ORGANIZATION Roger Alewel

27. OTHER SURVEYS IN WHICH INCLUDED

28. NO. OF STORIES 1

29. BASEMENT? YES ( ) NO (X)

30. FOUNDATION MATERIAL Concrete

31. WALL CONSTRUCTION

32. ROOF TYPE AND MATERIAL Gable; metal

33. NO. OF BAYS FRONT SIDE

34. WALL TREATMENT

35. PLAN SHAPE Rect.

36. CHANGES (EXPLAIN IN NO. 42) ADDITION ( ) ALTERED ( ) MOVED ( )

37. CONDITION INTERIOR ____ EXTERIOR ____

38. PRESERVATION UNDERWAY? YES ( ) NO ( )

39. ENDANGERED? BY WHAT? YES ( ) NO ( )

40. VISIBLE FROM PUBLIC ROAD? YES ( ) NO ( )

41. DISTANCE FROM AND FRONTAGE ON ROAD

42. FURTHER DESCRIPTION OF IMPORTANT FEATURES

Dimensions of this all-metal building are approximately 80' x 100'. The steel supports are anchored in concrete. The floor is dirt with the exception of asphalt lanes along the inside of the supports.

B-5

43. HISTORY AND SIGNIFICANCE

The Charolais Barn is among the newer, open-sided metal barns at the fairground; it was built in 1969. It is an all-steel building with an extremely low-pitched gable roof and no exterior walls. The superstructure is supported by tapering steel posts anchored in concrete. The only wood is found in the stalls.

44. DESCRIPTION OF ENVIRONMENT AND OUTBUILDINGS

45. SOURCES OF INFORMATION
Blueprints dated 1969, Sammons & Bullen, architects.

46. PREPARED BY R. Maserang

47. ORGANIZATION Show-Me RPC

48. DATE 8/6/90

49. REVISION DATE(S)

RETURN THIS FORM WHEN COMPLETED TO: OFFICE OF HISTORIC PRESERVATION
P.O. BOX 176
JEFFERSON CITY, MISSOURI 65102
PH. 314-751-4096

IF ADDITIONAL SPACE IS NEEDED, ATTACH SEPARATE SHEET(S) TO THIS FORM

1. NO.
2. COUNTY Pettis
4. PRESENT LOCAL NAME(S) OR DESIGNATION(S)
5. OTHER NAME(S)
6. TOWNSHIP 45N
RANGE 21W
SECTION 8

PE-AS-005-005

MISSOURI OFFICE OF HISTORIC PRESERVATION

ARCHITECTURAL/HISTORIC INVENTORY SURVEY FORM

1. NO. 5

2. COUNTY Pettis

3. LOCATION OF NEGATIVES Show-Me RPC

4. PRESENT LOCAL NAME(S) OR DESIGNATION(S): Draft Horse Barn

5. OTHER NAME(S): Bldg. 56

6. SPECIFIC LEGAL LOCATION TOWNSHIP 45N RANGE 21W SECTION 8

IF CITY OR TOWN, STREET ADDRESS

7. CITY OR TOWN Sedalia, IF RURAL, VICINITY

8. DESCRIPTION OF LOCATION

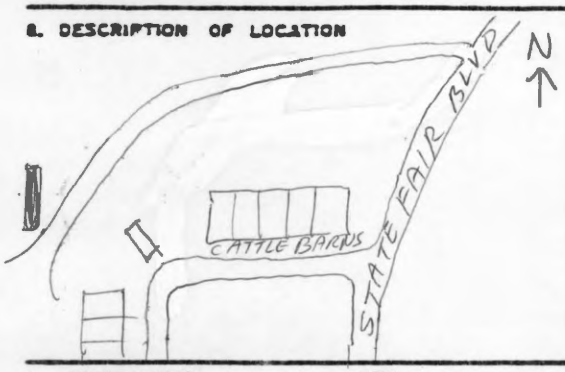

9. COORDINATES UTM

LAT

LONG

10. SITE ( ) STRUCTURE ( ) BUILDING ( ) OBJECT ( )

11. ON NATIONAL REGISTER? YES ( ) NO ( )

12. IS IT ELIGIBLE? YES ( ) NO ( )

13. PART OF ESTAB. HIST. DISTRICT? YES ( ) NO ( )

14. DISTRICT POTENTIAL? YES ( ) NO ( )

15. NAME OF ESTABLISHED DISTRICT

16. THEMATIC CATEGORY

17. DATE(S) OR PERIOD: Built ca. 1960s

18. STYLE OR DESIGN

19. ARCHITECT OR ENGINEER

20. CONTRACTOR OR BUILDER

21. ORIGINAL USE, IF APPARENT: Horse barn

22. PRESENT USE: Horse barn

23. OWNERSHIP PUBLIC (X) PRIVATE ( )

24. OWNER'S NAME AND ADDRESS: State of Mo.

25. OPEN TO PUBLIC? YES (X) NO ( )

26. LOCAL CONTACT PERSON OR ORGANIZATION: Roger Alewel

27. OTHER SURVEYS IN WHICH INCLUDED

28. NO. OF STORIES 1

29. BASEMENT? YES ( ) NO (X)

30. FOUNDATION MATERIAL: N/A

31. WALL CONSTRUCTION: Wood frame

32. ROOF TYPE AND MATERIAL: Gable; asphalt

33. NO. OF BAYS FRONT SIDE

34. WALL TREATMENT: Plywood siding

35. PLAN SHAPE: Rect.

36. CHANGES (EXPLAIN IN NO. 42) ADDITION ( ) ALTERED ( ) MOVED ( )

37. CONDITION INTERIOR ____ EXTERIOR ____

38. PRESERVATION UNDERWAY? YES (X) NO ( )

39. ENDANGERED? BY WHAT? YES ( ) NO ( )

40. VISIBLE FROM PUBLIC ROAD? YES (X) NO ( )

41. DISTANCE FROM AND FRONTAGE ON ROAD

42. FURTHER DESCRIPTION OF IMPORTANT FEATURES

Dimensions of this all-wood building are approximately 20' x 130'. There is no foundation, with round poles which serve as the main vertical members placed directly in the ground. Plywood is used for exterior siding.

43. HISTORY AND SIGNIFICANCE

B-9

Twenty-six draft horses may be stabled in this rectangular frame building, 13 on each side. This building was probably built in the 1960s; it does not appear on a 1961 map of the fairground.

44. DESCRIPTION OF ENVIRONMENT AND OUTBUILDINGS

45. SOURCES OF INFORMATION

46. PREPARED BY: R. Maserang

47. ORGANIZATION: Show-Me RPC

48. DATE: 8/6/90

49. REVISION DATE(S)

RETURN THIS FORM WHEN COMPLETED TO: OFFICE OF HISTORIC PRESERVATION, P.O. BOX 176, JEFFERSON CITY, MISSOURI 65102, PH. 314-751-4096

IF ADDITIONAL SPACE IS NEEDED, ATTACH SEPARATE SHEET(S) TO THIS FORM

1. NO. | 2. COUNTY Pettis | 4. PRESENT LOCAL NAME(S) OR DESIGNATION(S) | 5. OTHER NAME(S) | 6. TOWNSHIP 45N | RANGE 21W | SECTION 8

PE-AS-005-006

MISSOURI OFFICE OF HISTORIC PRESERVATION

ARCHITECTURAL/HISTORIC INVENTORY SURVEY FORM

1. NO. 6

2. COUNTY Pettis

3. LOCATION OF NEGATIVES Show-Me RPC

4. PRESENT LOCAL NAME(S) OR DESIGNATION(S) Branstetter's

5. OTHER NAME(S) D-8

6. SPECIFIC LEGAL LOCATION TOWNSHIP 45N RANGE 21W SECTION 8
IF CITY OR TOWN, STREET ADDRESS

7. CITY OR TOWN Sedalia, IF RURAL, VICINITY

8. DESCRIPTION OF LOCATION

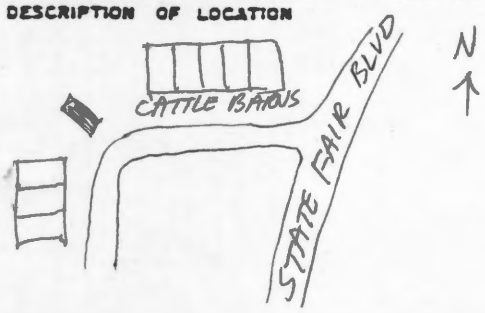

9. COORDINATES UTM
LAT
LONG

10. SITE ( ) STRUCTURE ( ) BUILDING ( ) OBJECT ( )

11. ON NATIONAL REGISTER? YES ( ) NO ( )

12. IS IT ELIGIBLE? YES ( ) NO ( )

13. PART OF ESTAB. HIST. DISTRICT? YES ( ) NO ( )

14. DISTRICT POTENTIAL? YES ( ) NO ( )

15. NAME OF ESTABLISHED DISTRICT

16. THEMATIC CATEGORY

17. DATE(S) OR PERIOD Built ca. 1940s

18. STYLE OR DESIGN

19. ARCHITECT OR ENGINEER

20. CONTRACTOR OR BUILDER

21. ORIGINAL USE, IF APPARENT

22. PRESENT USE Concession facility

23. OWNERSHIP PUBLIC (X) PRIVATE ( )

24. OWNER'S NAME AND ADDRESS
State of Mo.
Mo. State Fair

25. OPEN TO PUBLIC? YES (X) NO ( )

26. LOCAL CONTACT PERSON OR ORGANIZATION Roger Alewel

27. OTHER SURVEYS IN WHICH INCLUDED

28. NO. OF STORIES 1

29. BASEMENT? YES ( ) NO (X)

30. FOUNDATION MATERIAL Concrete

31. WALL CONSTRUCTION Wood frame

32. ROOF TYPE AND MATERIAL Gable; asphalt

33. NO. OF BAYS FRONT SIDE

34. WALL TREATMENT

35. PLAN SHAPE

36. CHANGES (EXPLAIN IN NO. 42) ADDITION ( ) ALTERED ( ) MOVED ( )

37. CONDITION INTERIOR ____ EXTERIOR ____

38. PRESERVATION UNDERWAY? YES ( ) NO ( )

39. ENDANGERED? BY WHAT? YES ( ) NO ( )

40. VISIBLE FROM PUBLIC ROAD? YES ( ) NO ( )

41. DISTANCE FROM AND FRONTAGE ON ROAD

42. FURTHER DESCRIPTION OF IMPORTANT FEATURES

This is a frame, primarily board-and-batten building with a gable roof. It is a plain building with "flaps" that may be opened for ventilation. It rests on a concrete slab. Dimensions are approximately 23' x 28' with a 10' addition in the rear, for overall dimensions of 23' x 38'.

43. HISTORY AND SIGNIFICANCE

B-18

This is an older concession stand, perhaps dating from the 1940s or 1950s. Branstetter's advertises itself as "open 24 hours" (during Fairtime). It is one of several "permanent" diners on the fairground, and is owned by the Missouri State Fair.

44. DESCRIPTION OF ENVIRONMENT AND OUTBUILDINGS
Nearby are cattle and horse barns.

45. SOURCES OF INFORMATION

46. PREPARED BY R. Maserang

47. ORGANIZATION Show-Me RPC

48. DATE 8/6/90

49. REVISION DATE(S)

RETURN THIS FORM WHEN COMPLETED TO: OFFICE OF HISTORIC PRESERVATION
P.O. BOX 176
JEFFERSON CITY, MISSOURI 65102
PH. 314-751-4096

IF ADDITIONAL SPACE IS NEEDED, ATTACH SEPARATE SHEET(S) TO THIS FORM

1. NO.
2. COUNTY Pettis
4. PRESENT LOCAL NAME(S) OR DESIGNATION(S)
5. OTHER NAME(S)
6. TOWNSHIP 45N
RANGE 21W
SECTION 8

PEPSI
BRANSTETTER'S
OPEN 24 HRS.
Marlboro
PEPSI
OPEN
24 HRS
Marlboro

PE-AS-005-007

MISSOURI OFFICE OF HISTORIC PRESERVATION

ARCHITECTURAL/HISTORIC INVENTORY SURVEY FORM

1. NO. 7

2. COUNTY Pettis

3. LOCATION OF NEGATIVES Show-Me RPC

4. PRESENT LOCAL NAME(S) OR DESIGNATION(S) Restrooms

5. OTHER NAME(S) R-8

6. SPECIFIC LEGAL LOCATION TOWNSHIP 45N RANGE 21W SECTION 8
IF CITY OR TOWN, STREET ADDRESS

7. CITY OR TOWN Sedalia, IF RURAL, VICINITY

8. DESCRIPTION OF LOCATION

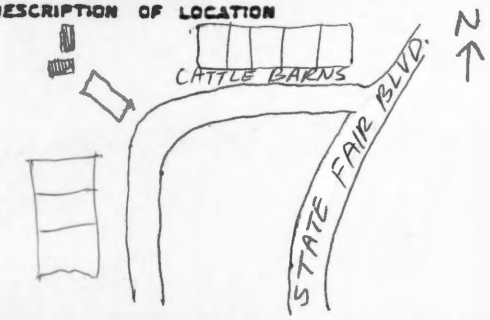

9. COORDINATES UTM
LAT
LONG

10. SITE ( ) STRUCTURE ( ) BUILDING ( ) OBJECT ( )

11. ON NATIONAL REGISTER? YES ( ) NO ( )

12. IS IT ELIGIBLE? YES ( ) NO ( )

13. PART OF ESTAB. HIST. DISTRICT? YES ( ) NO ( )

14. DISTRICT POTENTIAL? YES ( ) NO ( )

15. NAME OF ESTABLISHED DISTRICT

16. THEMATIC CATEGORY

17. DATE(S) OR PERIOD Built ca. 1960s- 70s

18. STYLE OR DESIGN

19. ARCHITECT OR ENGINEER

20. CONTRACTOR OR BUILDER

21. ORIGINAL USE, IF APPARENT Restrooms

22. PRESENT USE Restrooms

23. OWNERSHIP PUBLIC (X) PRIVATE ( )

24. OWNER'S NAME AND ADDRESS State of Mo.

25. OPEN TO PUBLIC? YES (X) NO ( )

26. LOCAL CONTACT PERSON OR ORGANIZATION Roger Alewel

27. OTHER SURVEYS IN WHICH INCLUDED

28. NO. OF STORIES 1

29. BASEMENT? YES ( ) NO (X)

30. FOUNDATION MATERIAL

31. WALL CONSTRUCTION

32. ROOF TYPE AND MATERIAL

33. NO. OF BAYS FRONT SIDE

34. WALL TREATMENT

35. PLAN SHAPE

36. CHANGES (EXPLAIN IN NO. 42) ADDITION ( ) ALTERED ( ) MOVED ( )

37. CONDITION
INTERIOR
EXTERIOR

38. PRESERVATION UNDERWAY? YES ( ) NO ( )

39. ENDANGERED? BY WHAT? YES ( ) NO ( )

40. VISIBLE FROM PUBLIC ROAD? YES ( ) NO ( )

41. DISTANCE FROM AND FRONTAGE ON ROAD

42. FURTHER DESCRIPTION OF IMPORTANT FEATURES

Two restrooms, one steel and the other concrete, are at this location between the main group of east-west cattle barns and the northernmost unit of the north-south cattle and horse barns.

43. HISTORY AND SIGNIFICANCE

I-4

Each of these buildings is different and, as a matter of fact, no two restrooms at the fairground are alike. These appear to have been built in the 1960s or later. The metal building is the older, apparently dating from the 1960s or 70s.

44. DESCRIPTION OF ENVIRONMENT AND OUTBUILDINGS

The buildings are among cattle barns and are near Branstetter's, the northernmost of the concession stand/restaurants.

45. SOURCES OF INFORMATION

46. PREPARED BY R. Maserang

47. ORGANIZATION Show-Me RPC

48. DATE 10-2-90

49. REVISION DATE(S)

RETURN THIS FORM WHEN COMPLETED TO: OFFICE OF HISTORIC PRESERVATION
P.O. BOX 176
JEFFERSON CITY, MISSOURI 65102
PH. 314-751-4096

IF ADDITIONAL SPACE IS NEEDED, ATTACH SEPARATE SHEET(S) TO THIS FORM

1. NO.
2. COUNTY Pettis
4. PRESENT LOCAL NAME(S) OR DESIGNATION(S)
5. OTHER NAME(S)
6. TOWNSHIP 45N
RANGE 21W
SECTION 8

WOMEN

PE-AS-005-008

MISSOURI OFFICE OF HISTORIC PRESERVATION

ARCHITECTURAL/HISTORIC INVENTORY SURVEY FORM

1. NO. 8

2. COUNTY Pettis

3. LOCATION OF NEGATIVES Show-Me RPC

4. PRESENT LOCAL NAME(S) OR DESIGNATION(S) Aberdeen Angus Barn

5. OTHER NAME(S) Building No. 42

6. SPECIFIC LEGAL LOCATION TOWNSHIP 45N RANGE 21W SECTION 8

IF CITY OR TOWN, STREET ADDRESS

7. CITY OR TOWN Sedalia, IF RURAL, VICINITY

8. DESCRIPTION OF LOCATION

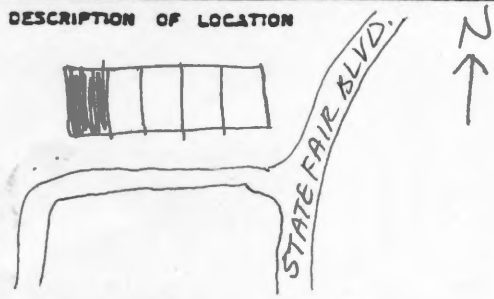

(WESTERNMOST UNIT)

9. COORDINATES UTM

LAT

LONG

10. SITE ( ) STRUCTURE ( ) BUILDING ( ) OBJECT ( )

11. ON NATIONAL REGISTER? YES ( ) NO ( )

12. IS IT ELIGIBLE? YES ( ) NO ( )

13. PART OF ESTAB. HIST. DISTRICT? YES ( ) NO ( )

14. DISTRICT POTENTIAL? YES ( ) NO ( )

15. NAME OF ESTABLISHED DISTRICT

16. THEMATIC CATEGORY

17. DATE(S) OR PERIOD Built ca. 1905-07

18. STYLE OR DESIGN

19. ARCHITECT OR ENGINEER T. W. Bast

20. CONTRACTOR OR BUILDER T. H. Johnson

21. ORIGINAL USE, IF APPARENT Cattle barn

22. PRESENT USE Cattle barn

23. OWNERSHIP PUBLIC (X) PRIVATE ( )

24. OWNER'S NAME AND ADDRESS State of Mo.

25. OPEN TO PUBLIC? YES (X) NO ( )

26. LOCAL CONTACT PERSON OR ORGANIZATION Roger Alewel

27. OTHER SURVEYS IN WHICH INCLUDED

28. NO. OF STORIES 1

29. BASEMENT? YES ( ) NO (X)

30. FOUNDATION MATERIAL Concrete

31. WALL CONSTRUCTION Brick

32. ROOF TYPE AND MATERIAL Gable; asphalt

33. NO. OF BAYS FRONT SIDE

34. WALL TREATMENT Semi-Flemish bond

35. PLAN SHAPE

36. CHANGES (EXPLAIN IN NO. 42) ADDITION ( ) ALTERED ( ) MOVED ( )

37. CONDITION INTERIOR Excellent EXTERIOR Excellent

38. PRESERVATION UNDERWAY? YES ( ) NO ( )

39. ENDANGERED? BY WHAT? YES ( ) NO ( )

40. VISIBLE FROM PUBLIC ROAD? YES ( ) NO ( )

41. DISTANCE FROM AND FRONTAGE ON ROAD

42. FURTHER DESCRIPTION OF IMPORTANT FEATURES

This is a rectangular brick building with steel framing and posts anchored in concrete. The rafters and roof are wood, topped with green asphalt shingles (like most of the other older state-owned buildings). Dimensions are approximately 65' x 160'. Sliding doors appear original. Limestone lugsills. Trimwork (primarily the top layer of the parapet) is terra cotta with a striated surface similar to that found on two or three other buildings including the Missouri Building/4-H Building.

B-17

43. HISTORY AND SIGNIFICANCE

This building is probably one of two cattle barns built in 1905-07 by T. H. Johnson, who followed the design of state fair architect T. W. Bast. Johnson was awarded the contract for all of the construction in 1905, which in addition to two cattle barns consisted of a dairy building, an agricultural implement building and an extension of the original grandstand. Johnson's bid was $115,913. "Cattle with some of the country's finest black blood in their veins have been groomed for the show ring in this barn," said The Bulletin, a Missouri Department of Agriculture publication, in February 1944.

44. DESCRIPTION OF ENVIRONMENT AND OUTBUILDINGS

This is the westernmost of the east-west group of five cattle barns. With its original or old replacement doors closed, it is particularly impressive. This is a well-preserved, largely unaltered building. (Alterations include non-original siding in dormer windows.

45. SOURCES OF INFORMATION

The Sed.Evening Sentinel, 4/24/05

46. PREPARED BY R.Maserang

47. ORGANIZATION Show-Me RPC

48. DATE 8/6/90

49. REVISION DATE(S)

RETURN THIS FORM WHEN COMPLETED TO: OFFICE OF HISTORIC PRESERVATION
P.O. BOX 176
JEFFERSON CITY, MISSOURI 65102
PH. 314-751-4096

IF ADDITIONAL SPACE IS NEEDED, ATTACH SEPARATE SHEET(S) TO THIS FORM

1. NO. 2. COUNTY Pettis 4. PRESENT LOCAL NAME(S) OR DESIGNATION(S) 5. OTHER NAME(S) 6. TOWNSHIP 45N RANGE 21W SECTION 8

42

PE-AS-005-009

MISSOURI OFFICE OF HISTORIC PRESERVATION

ARCHITECTURAL/HISTORIC INVENTORY SURVEY FORM

1. NO. 9

2. COUNTY Pettis

3. LOCATION OF NEGATIVES Show-Me RPC

4. PRESENT LOCAL NAME(S) OR DESIGNATION(S): Donnelly Polled Hereford Barn

5. OTHER NAME(S): Bldg. No. 43; Machinery Building

6. SPECIFIC LEGAL LOCATION TOWNSHIP 45N RANGE 21W SECTION 8

IF CITY OR TOWN, STREET ADDRESS

7. CITY OR TOWN Sedalia, IF RURAL, VICINITY

8. DESCRIPTION OF LOCATION

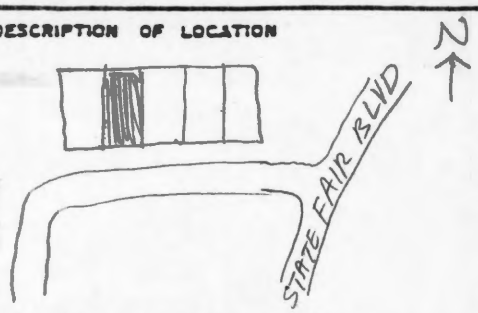

(2nd unit from west)

9. COORDINATES UTM

LAT

LONG

10. SITE ( ) STRUCTURE ( ) BUILDING ( ) OBJECT ( )

11. ON NATIONAL REGISTER? YES ( ) NO ( )

12. IS IT ELIGIBLE? YES ( ) NO ( )

13. PART OF ESTAB. HIST. DISTRICT? YES ( ) NO ( )

14. DISTRICT POTENTIAL? YES ( ) NO ( )

15. NAME OF ESTABLISHED DISTRICT

16. THEMATIC CATEGORY

17. DATE(S) OR PERIOD: Built 1956

18. STYLE OR DESIGN

19. ARCHITECT OR ENGINEER: Marcel Boulicault, St.Louis, MO

20. CONTRACTOR OR BUILDER

21. ORIGINAL USE, IF APPARENT: Cattle barn

22. PRESENT USE: Cattle barn

23. OWNERSHIP PUBLIC (X) PRIVATE ( )

24. OWNER'S NAME AND ADDRESS: State of Mo. Mo. State Fair

25. OPEN TO PUBLIC? YES (X) NO ( )

26. LOCAL CONTACT PERSON OR ORGANIZATION: Roger Alewel

27. OTHER SURVEYS IN WHICH INCLUDED

28. NO. OF STORIES 1

29. BASEMENT? YES ( ) NO (X)

30. FOUNDATION MATERIAL: None

31. WALL CONSTRUCTION: None

32. ROOF TYPE AND MATERIAL: Flat

33. NO. OF BAYS FRONT SIDE

34. WALL TREATMENT: N/A

35. PLAN SHAPE: Rectangular

36. CHANGES (EXPLAIN IN NO. 42) ADDITION ( ) ALTERED ( ) MOVED ( )

37. CONDITION INTERIOR ____ EXTERIOR ____

38. PRESERVATION UNDERWAY? YES ( ) NO ( )

39. ENDANGERED? BY WHAT? YES ( ) NO ( )

40. VISIBLE FROM PUBLIC ROAD? YES ( ) NO ( )

41. DISTANCE FROM AND FRONTAGE ON ROAD

42. FURTHER DESCRIPTION OF IMPORTANT FEATURES

With the exception of two square brick columns at the main (south) end, this is essentially a metal roof supported by a system of metal beams and posts. This building lacks exterior walls of its own but is enclosed on the east and west by adjacent, older barns. North and south ends are open. Stalls are wood. The floor is dirt and gravel. This is a 70' x 160' building.

B-20

43. HISTORY AND SIGNIFICANCE

This building is named after Missouri Governor Phil M. Donnelly. It is not architecturally significant, nor is it old enough to be eligible for the NR in any case.

44. DESCRIPTION OF ENVIRONMENT AND OUTBUILDINGS

45. SOURCES OF INFORMATION

Plaque on one of the brick pillars.

46. PREPARED BY: R.Maserang

47. ORGANIZATION: Show-Me RPC

48. DATE: 8/6/90

49. REVISION DATE(S)

RETURN THIS FORM WHEN COMPLETED TO: OFFICE OF HISTORIC PRESERVATION, P.O. BOX 176, JEFFERSON CITY, MISSOURI 65102, PH. 314-751-4096

IF ADDITIONAL SPACE IS NEEDED, ATTACH SEPARATE SHEET(S) TO THIS FORM

1. NO. 9 | 2. COUNTY Pettis | 4. PRESENT LOCAL NAME(S) OR DESIGNATION(S) | 5. OTHER NAME(S) | 6. TOWNSHIP 45N | RANGE 21W | SECTION 8

PE-AS-005-010

MISSOURI OFFICE OF HISTORIC PRESERVATION

ARCHITECTURAL/HISTORIC INVENTORY SURVEY FORM

1. NO. 10

2. COUNTY Pettis

3. LOCATION OF NEGATIVES Show-Me RPC

4. PRESENT LOCAL NAME(S) OR DESIGNATION(S) Guernsey Barn

5. OTHER NAME(S) Polled Hereford Barn Bldg. No. 44

6. SPECIFIC LEGAL LOCATION TOWNSHIP 45N RANGE 21W SECTION 8

IF CITY OR TOWN, STREET ADDRESS

7. CITY OR TOWN Sedalia, IF RURAL, VICINITY

8. DESCRIPTION OF LOCATION

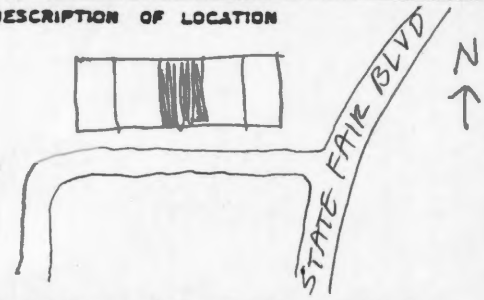

(middle unit of five units)

9. COORDINATES UTM

LAT

LONG

10. SITE ( ) STRUCTURE ( ) BUILDING ( ) OBJECT ( )

11. ON NATIONAL REGISTER? YES ( ) NO ( )

12. IS IT ELIGIBLE? YES ( ) NO ( )

13. PART OF ESTAB. HIST. DISTRICT? YES ( ) NO ( )

14. DISTRICT POTENTIAL? YES ( ) NO ( )

15. NAME OF ESTABLISHED DISTRICT

16. THEMATIC CATEGORY

17. DATE(S) OR PERIOD Built ca. 1905-07

18. STYLE OR DESIGN

19. ARCHITECT OR ENGINEER T. W. Bast

20. CONTRACTOR OR BUILDER T. H. Johnson (probable)

21. ORIGINAL USE, IF APPARENT Cattle barn

22. PRESENT USE Cattle barn

23. OWNERSHIP PUBLIC (X) PRIVATE ( )

24. OWNER'S NAME AND ADDRESS State of Mo.

25. OPEN TO PUBLIC? YES (X) NO ( )

26. LOCAL CONTACT PERSON OR ORGANIZATION Roger Alewel

27. OTHER SURVEYS IN WHICH INCLUDED

28. NO. OF STORIES 1

29. BASEMENT? YES ( ) NO (X)

30. FOUNDATION MATERIAL Concrete

31. WALL CONSTRUCTION Brick

32. ROOF TYPE AND MATERIAL Gable; asphalt

33. NO. OF BAYS FRONT SIDE

34. WALL TREATMENT Semi-Flemish bond

35. PLAN SHAPE Rectangular

36. CHANGES (EXPLAIN IN NO. 42) ADDITION ( ) ALTERED ( ) MOVED ( )

37. CONDITION INTERIOR ____ EXTERIOR ____

38. PRESERVATION UNDERWAY? YES ( ) NO ( )

39. ENDANGERED? BY WHAT? YES ( ) NO ( )

40. VISIBLE FROM PUBLIC ROAD? YES ( ) NO ( )

41. DISTANCE FROM AND FRONTAGE ON ROAD

42. FURTHER DESCRIPTION OF IMPORTANT FEATURES

Although of the same exterior dimensions as the cattle barn for Aberdeen Angus (Bldg. 42), each rectangular brick building is architecturally unique. In this case, the tripartite window in the front gable is Palladian. The round arched entrances have elaborate paneled sliding doors of white-painted wood. This 65' x 160' barn can accommodate 160 head. The foundation and lug-sills appear to be concrete.

J-27

43. HISTORY AND SIGNIFICANCE

This impressive building is one of eight extant barns built of brick from 1904-07, following a fire which destroyed some earlier wooden barns. All were designed by State Fair Architect Thomas W. Bast, and each is different from the others. Integrity is retained. Alterations include the replacement of a tile roof with asphalt shingles. An examination of the architect's drawings should be helpful in sorting out some of the barns, although it should be noted that an official State Fair publication from 1944--which seems generally accurate--indicates this is a 1905 building.

44. DESCRIPTION OF ENVIRONMENT AND OUTBUILDINGS

45. SOURCES OF INFORMATION

The Bulletin, February 1944, p. 17.

46. PREPARED BY R.Maserang

47. ORGANIZATION Show-Me RPC

48. DATE 10-30-90

49. REVISION DATE(S)

RETURN THIS FORM WHEN COMPLETED TO: OFFICE OF HISTORIC PRESERVATION P.O. BOX 176 JEFFERSON CITY, MISSOURI 65102 PH. 314-751-4096

IF ADDITIONAL SPACE IS NEEDED, ATTACH SEPARATE SHEET(S) TO THIS FORM

1. NO. 10 | 2. COUNTY Pettis | 4. PRESENT LOCAL NAME(S) OR DESIGNATION(S) | 5. OTHER NAME(S) | 6. TOWNSHIP 45N | RANGE 21W | SECTION 8

PE-AS-005-011

MISSOURI OFFICE OF HISTORIC PRESERVATION

ARCHITECTURAL/HISTORIC INVENTORY SURVEY FORM

1. NO. 11

2. COUNTY Pettis

3. LOCATION OF NEGATIVES Show-Me RPC

4. PRESENT LOCAL NAME(S) OR DESIGNATION(S): Holstein Barn; Dairy Barn

5. OTHER NAME(S): Building No. 45

6. SPECIFIC LEGAL LOCATION TOWNSHIP 45N RANGE 21W SECTION 8

IF CITY OR TOWN, STREET ADDRESS

7. CITY OR TOWN Sedalia, IF RURAL, VICINITY

8. DESCRIPTION OF LOCATION

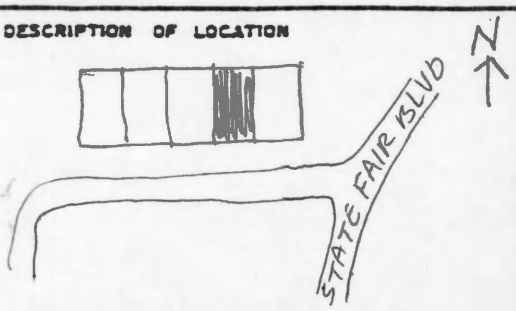

(2nd unit from east end)

9. COORDINATES UTM

LAT

LONG

10. SITE ( ) STRUCTURE ( ) BUILDING ( ) OBJECT ( )

11. ON NATIONAL REGISTER? YES ( ) NO ( )

12. IS IT ELIGIBLE? YES ( ) NO ( )

13. PART OF ESTAB. HIST. DISTRICT? YES ( ) NO ( )

14. DISTRICT POTENTIAL? YES ( ) NO ( )

15. NAME OF ESTABLISHED DISTRICT

16. THEMATIC CATEGORY

17. DATE(S) OR PERIOD Built 1926

18. STYLE OR DESIGN

19. ARCHITECT OR ENGINEER T. W. Bast

20. CONTRACTOR OR BUILDER Dean & Hancock

21. ORIGINAL USE, IF APPARENT Dairy barn

22. PRESENT USE Dairy barn

23. OWNERSHIP PUBLIC (X) PRIVATE ( )

24. OWNER'S NAME AND ADDRESS State of Mo.

25. OPEN TO PUBLIC? YES (X) NO ( )

26. LOCAL CONTACT PERSON OR ORGANIZATION Roger Alewel

27. OTHER SURVEYS IN WHICH INCLUDED

28. NO. OF STORIES 1

29. BASEMENT? YES ( ) NO (X)

30. FOUNDATION MATERIAL Limestone

31. WALL CONSTRUCTION Brick

32. ROOF TYPE AND MATERIAL

33. NO. OF BAYS FRONT SIDE

34. WALL TREATMENT Semi-Flemish bond

35. PLAN SHAPE Rect.

36. CHANGES (EXPLAIN IN NO. 42) ADDITION ( ) ALTERED ( ) MOVED ( )

37. CONDITION INTERIOR_____ EXTERIOR_____

38. PRESERVATION UNDERWAY? YES ( ) NO ( )

39. ENDANGERED? BY WHAT? YES ( ) NO ( )

40. VISIBLE FROM PUBLIC ROAD? YES ( ) NO ( )

41. DISTANCE FROM AND FRONTAGE ON ROAD

42. FURTHER DESCRIPTION OF IMPORTANT FEATURES

This rectangular brick building has a stepped parapet and, unlike the older brick barns, flat arched doorways. (Unlike the Donnell Building of 1941, this barn wasn't designed to blend.) Except for the front which projects approximately three feet farther south than two adjacent barns, this building has no side walls of its own. Limestone is used for the foundation, lugsills, and parapet topping. The framework is steel, with a wooden roof.

B-22

43. HISTORY AND SIGNIFICANCE

When this 70' x 160' brick building was completed in 1926, the dairy industry was increasing in Missouri and additional space was badly needed. This building was to have 450 ties and be capable of housing "double the number of animals...in the present buildings." State Fair architect T. W. Bast designed it and Sedalia contractors Dean & Hancock (who also built the Swine Pavilion, in 1922) received the contract for their bid of $9,415.51.

44. DESCRIPTION OF ENVIRONMENT AND OUTBUILDINGS

45. SOURCES OF INFORMATION

The Sedalia Democrat, Feb. 26, 1926.

46. PREPARED BY R. Maserang

47. ORGANIZATION Show-Me RPC

48. DATE 8/6/90

49. REVISION DATE(S)

RETURN THIS FORM WHEN COMPLETED TO: OFFICE OF HISTORIC PRESERVATION, P.O. BOX 176, JEFFERSON CITY, MISSOURI 65102, PH. 314-751-4096

IF ADDITIONAL SPACE IS NEEDED, ATTACH SEPARATE SHEET(S) TO THIS FORM

1. NO. 2. COUNTY Pettis 4. PRESENT LOCAL NAME(S) OR DESIGNATION(S) 5. OTHER NAME(S) 6. TOWNSHIP 45N RANGE 21W SECTION 8

DAIRY

PE-AS-005-012

MISSOURI OFFICE OF HISTORIC PRESERVATION

ARCHITECTURAL/HISTORIC INVENTORY SURVEY FORM

1. NO. 12

2. COUNTY Pettis

3. LOCATION OF NEGATIVES Show-Me RPC

4. PRESENT LOCAL NAME(S) OR DESIGNATION(S) Jersey Barn

5. OTHER NAME(S) Bldg. No. 46

6. SPECIFIC LEGAL LOCATION TOWNSHIP 45N RANGE 21W SECTION 8
IF CITY OR TOWN, STREET ADDRESS

7. CITY OR TOWN Sedalia, IF RURAL, VICINITY

8. DESCRIPTION OF LOCATION

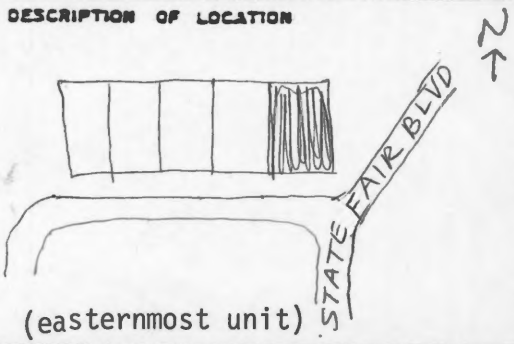

(easternmost unit)

9. COORDINATES UTM
LAT
LONG

10. SITE ( ) STRUCTURE ( ) BUILDING ( ) OBJECT ( )

11. ON NATIONAL REGISTER? YES ( ) NO ( )

12. IS IT ELIGIBLE? YES ( ) NO ( )

13. PART OF ESTAB. HIST. DISTRICT? YES ( ) NO ( )

14. DISTRICT POTENTIAL? YES ( ) NO ( )

15. NAME OF ESTABLISHED DISTRICT

16. THEMATIC CATEGORY

17. DATE(S) OR PERIOD Built 1907

18. STYLE OR DESIGN

19. ARCHITECT OR ENGINEER T. W. Bast

20. CONTRACTOR OR BUILDER T. H. Johnson

21. ORIGINAL USE, IF APPARENT Cattle barn

22. PRESENT USE Cattle barn

23. OWNERSHIP PUBLIC (X) PRIVATE ( )

24. OWNER'S NAME AND ADDRESS State of Mo.

25. OPEN TO PUBLIC? YES (X) NO ( )

26. LOCAL CONTACT PERSON OR ORGANIZATION Roger Alewel

27. OTHER SURVEYS IN WHICH INCLUDED

28. NO. OF STORIES 1

29. BASEMENT? YES ( ) NO (X)

30. FOUNDATION MATERIAL Concrete

31. WALL CONSTRUCTION Brick

32. ROOF TYPE AND MATERIAL Gable; asphalt

33. NO. OF BAYS FRONT SIDE

34. WALL TREATMENT Semi-Flemish bond

35. PLAN SHAPE Rect.

36. CHANGES (EXPLAIN IN NO. 42) ADDITION ( ) ALTERED (X) MOVED ( )

37. CONDITION INTERIOR ____ EXTERIOR ____

38. PRESERVATION UNDERWAY? YES ( ) NO ( )

39. ENDANGERED? BY WHAT? YES ( ) NO ( )

40. VISIBLE FROM PUBLIC ROAD? YES ( ) NO ( )

41. DISTANCE FROM AND FRONTAGE ON ROAD

42. FURTHER DESCRIPTION OF IMPORTANT FEATURES

This rectangular brick building has three round windows in its main facade, each with four keystones. The motif is repeated in the apex of the parapet. Other round arched windows in the front and side contain keystones. Considerable decorative brickwork is present in the front, which includes a projecting central office area. This is a steel frame, 65' x 160' building. The large wooden doors (sliding) are paneled. Lugsills are limestone. Dark terra cotta is used for trim. Pressed siding has been installed over the original wood shingle siding of the dormers, but this is a minimal alteration. The original roof of slate has been replaced with asphalt.

A-30

43. HISTORY AND SIGNIFICANCE

This is apparently one of three 1907 brick barns, although state fair publications give the date as 1906. All three have projecting offices, an integrated design (although each is unique), similar wooden panel doors and use keystones and terra cotta trim.

44. DESCRIPTION OF ENVIRONMENT AND OUTBUILDINGS

45. SOURCES OF INFORMATION
Architectural plans (T. W. Bast) dated 3-25-07.

46. PREPARED BY R. Maserang

47. ORGANIZATION Show-Me RPC

48. DATE 10-30-90

49. REVISION DATE(S)

RETURN THIS FORM WHEN COMPLETED TO: OFFICE OF HISTORIC PRESERVATION
P.O. BOX 176
JEFFERSON CITY, MISSOURI 65102
PH. 314-751-4096

IF ADDITIONAL SPACE IS NEEDED, ATTACH SEPARATE SHEET(S) TO THIS FORM

1. NO. 12 | 2. COUNTY Pettis | 4. PRESENT LOCAL NAME(S) OR DESIGNATION(S) | 5. OTHER NAME(S) | 6. TOWNSHIP 45N | RANGE 21W | SECTION 8

PE-AS-005-013

MISSOURI OFFICE OF HISTORIC PRESERVATION

ARCHITECTURAL/HISTORIC INVENTORY SURVEY FORM

1. NO. 13

2. COUNTY Pettis

3. LOCATION OF NEGATIVES Show-Me RPC

4. PRESENT LOCAL NAME(S) OR DESIGNATION(S) MFA Feed & Forage Building

5. OTHER NAME(S)

6. SPECIFIC LEGAL LOCATION TOWNSHIP 45N RANGE 21W SECTION 8

IF CITY OR TOWN, STREET ADDRESS

7. CITY OR TOWN Sedalia, IF RURAL, VICINITY

8. DESCRIPTION OF LOCATION

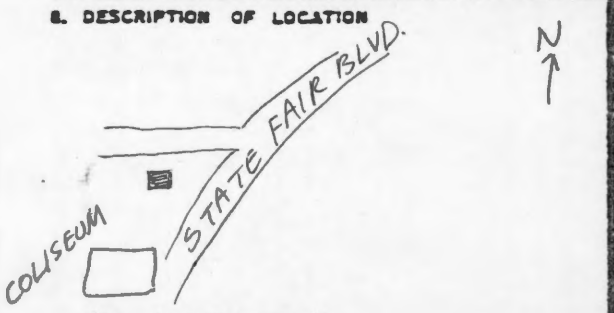

(N of Coliseum)

9. COORDINATES UTM

LAT

LONG

10. SITE ( ) STRUCTURE ( ) BUILDING ( ) OBJECT ( )

11. ON NATIONAL REGISTER? YES ( ) NO ( )

12. IS IT ELIGIBLE? YES ( ) NO ( )

13. PART OF ESTAB. HIST. DISTRICT? YES ( ) NO ( )

14. DISTRICT POTENTIAL? YES ( ) NO ( )

15. NAME OF ESTABLISHED DISTRICT

16. THEMATIC CATEGORY

17. DATE(S) OR PERIOD Ca. 1980s

18. STYLE OR DESIGN

19. ARCHITECT OR ENGINEER

20. CONTRACTOR OR BUILDER

21. ORIGINAL USE, IF APPARENT Feed and forage

22. PRESENT USE Feed and forage

23. OWNERSHIP PUBLIC (X) PRIVATE ( )

24. OWNER'S NAME AND ADDRESS State of Mo. Mo. State Fair

25. OPEN TO PUBLIC? YES (X) NO ( )

26. LOCAL CONTACT PERSON OR ORGANIZATION Roger Alewel

27. OTHER SURVEYS IN WHICH INCLUDED

28. NO. OF STORIES 1

29. BASEMENT? YES ( ) NO (X)

30. FOUNDATION MATERIAL N/A

31. WALL CONSTRUCTION Metal

32. ROOF TYPE AND MATERIAL Gable; metal

33. NO. OF BAYS FRONT SIDE

34. WALL TREATMENT Metal

35. PLAN SHAPE Rect.

36. CHANGES (EXPLAIN IN NO. 42) ADDITION ( ) ALTERED ( ) MOVED ( )

37. CONDITION INTERIOR ____ EXTERIOR ____

38. PRESERVATION UNDERWAY? YES ( ) NO ( )

39. ENDANGERED? BY WHAT? YES ( ) NO ( )

40. VISIBLE FROM PUBLIC ROAD? YES ( ) NO ( )

41. DISTANCE FROM AND FRONTAGE ON ROAD

42. FURTHER DESCRIPTION OF IMPORTANT FEATURES

This is a rectangular metal building with a wooden foundation.

43. HISTORY AND SIGNIFICANCE

G-7

This steel building is owned by the Missouri State Fair and used for "feed and forage."

44. DESCRIPTION OF ENVIRONMENT AND OUTBUILDINGS

45. SOURCES OF INFORMATION

46. PREPARED BY R.Maserang

47. ORGANIZATION Show-Me RPC

48. DATE 10-2-90

49. REVISION DATE(S)

RETURN THIS FORM WHEN COMPLETED TO: OFFICE OF HISTORIC PRESERVATION P.O. BOX 176 JEFFERSON CITY, MISSOURI 65102 PH. 314-751-4096

IF ADDITIONAL SPACE IS NEEDED, ATTACH SEPARATE SHEET(S) TO THIS FORM

1. NO. 13 | 2. COUNTY Pettis | 4. PRESENT LOCAL NAME(S) OR DESIGNATION(S) | 5. OTHER NAME(S) | 6. TOWNSHIP 45N | RANGE 21W | SECTION 8

DAIRY

PE-AS-005-014

MISSOURI OFFICE OF HISTORIC PRESERVATION

ARCHITECTURAL/HISTORIC INVENTORY SURVEY FORM

1. NO. 14

2. COUNTY Pettis

3. LOCATION OF NEGATIVES Show-Me RPC

4. PRESENT LOCAL NAME(S) OR DESIGNATION(S) Milking Parlor

5. OTHER NAME(S) Bldg. 47

6. SPECIFIC LEGAL LOCATION TOWNSHIP 45N RANGE 21W SECTION 8
IF CITY OR TOWN, STREET ADDRESS

7. CITY OR TOWN Sedalia, IF RURAL, VICINITY

8. DESCRIPTION OF LOCATION

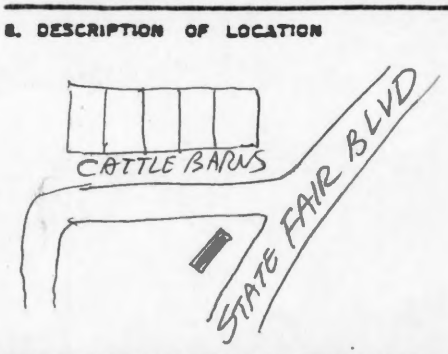

9. COORDINATES UTM
LAT
LONG

10. SITE ( ) STRUCTURE ( ) BUILDING ( ) OBJECT ( )

11. ON NATIONAL REGISTER? YES ( ) NO ( )

12. IS IT ELIGIBLE? YES ( ) NO ( )

13. PART OF ESTAB. HIST. DISTRICT? YES ( ) NO ( )

14. DISTRICT POTENTIAL? YES ( ) NO ( )

15. NAME OF ESTABLISHED DISTRICT

16. THEMATIC CATEGORY

17. DATE(S) OR PERIOD Built ca. 1950s or later

18. STYLE OR DESIGN Gable Front

19. ARCHITECT OR ENGINEER

20. CONTRACTOR OR BUILDER

21. ORIGINAL USE, IF APPARENT

22. PRESENT USE Milking barn

23. OWNERSHIP PUBLIC (X) PRIVATE ( )

24. OWNER'S NAME AND ADDRESS State of Mo.

25. OPEN TO PUBLIC? YES (X) NO ( )

26. LOCAL CONTACT PERSON OR ORGANIZATION Roger Alewel

27. OTHER SURVEYS IN WHICH INCLUDED

28. NO. OF STORIES 1

29. BASEMENT? YES ( ) NO (X)

30. FOUNDATION MATERIAL Concrete

31. WALL CONSTRUCTION Metal

32. ROOF TYPE AND MATERIAL Gable; metal

33. NO. OF BAYS FRONT SIDE

34. WALL TREATMENT Metal siding

35. PLAN SHAPE Rect.

36. CHANGES (EXPLAIN IN NO. 42) ADDITION ( ) ALTERED ( ) MOVED ( )

37. CONDITION INTERIOR ____ EXTERIOR ____

38. PRESERVATION UNDERWAY? YES (X) NO ( )

39. ENDANGERED? BY WHAT? YES ( ) NO (X)

40. VISIBLE FROM PUBLIC ROAD? YES (X) NO ( )

41. DISTANCE FROM AND FRONTAGE ON ROAD

42. FURTHER DESCRIPTION OF IMPORTANT FEATURES

This concrete block and metal building has a ramp for cattle in the west and north sides. Dimensions are approximately 12' x 60'.

G-6

43. HISTORY AND SIGNIFICANCE

Visitors to the State Fair can watch cows being milked in this building just south of the main tier of cattle barns. A 1961 map of the fairground indicates a concession stand in the approximate size, shape and location of this structure with a milking barn farther west in a square-shaped building approximately where the MFA Feed & Forage Building is located today.

44. DESCRIPTION OF ENVIRONMENT AND OUTBUILDINGS

45. SOURCES OF INFORMATION

46. PREPARED BY R. Maserang

47. ORGANIZATION Show-Me RPC

48. DATE 10-2-90

49. REVISION DATE(S)

RETURN THIS FORM WHEN COMPLETED TO: OFFICE OF HISTORIC PRESERVATION
P.O. BOX 176
JEFFERSON CITY, MISSOURI 65102
PH. 314-751-4096

IF ADDITIONAL SPACE IS NEEDED, ATTACH SEPARATE SHEET(S) TO THIS FORM

1. NO. 14 | 2. COUNTY Pettis | 4. PRESENT LOCAL NAME(S) OR DESIGNATION(S) | 5. OTHER NAME(S) | 6. TOWNSHIP 45N | RANGE 21W | SECTION 8

PE-AS-005-015

MISSOURI OFFICE OF HISTORIC PRESERVATION

ARCHITECTURAL/HISTORIC INVENTORY SURVEY FORM

1. NO. 15

2. COUNTY Pettis

3. LOCATION OF NEGATIVES Show-Me RPC

4. PRESENT LOCAL NAME(S) OR DESIGNATION(S) Coliseum

5. OTHER NAME(S) Bldg. No. 49; Live Stock Pavilion

6. SPECIFIC LEGAL LOCATION TOWNSHIP 45N RANGE 21W SECTION 8
IF CITY OR TOWN, STREET ADDRESS

7. CITY OR TOWN Sedalia, IF RURAL, VICINITY

8. DESCRIPTION OF LOCATION

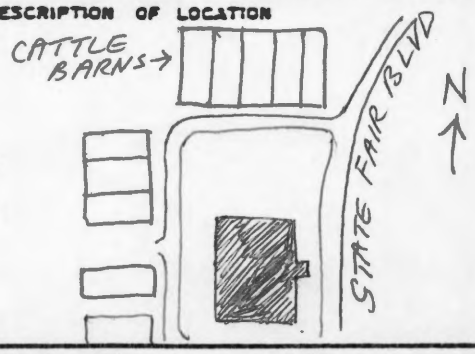

9. COORDINATES UTM
LAT
LONG

10. SITE ( ) STRUCTURE ( ) BUILDING ( ) OBJECT ( )

11. ON NATIONAL REGISTER? YES ( ) NO ( )

12. IS IT ELIGIBLE? YES ( ) NO ( )

13. PART OF ESTAB. HIST. DISTRICT? YES ( ) NO ( )

14. DISTRICT POTENTIAL? YES ( ) NO ( )

15. NAME OF ESTABLISHED DISTRICT

16. THEMATIC CATEGORY

17. DATE(S) OR PERIOD Completed 1906 (Built 1905-06)

18. STYLE OR DESIGN Eclectic

19. ARCHITECT OR ENGINEER T.W. Bast

20. CONTRACTOR OR BUILDER T. H. Johnson

21. ORIGINAL USE, IF APPARENT Live stock pavilion

22. PRESENT USE Live stock pavilion

23. OWNERSHIP PUBLIC (X) PRIVATE ( )

24. OWNER'S NAME AND ADDRESS State of Mo.

25. OPEN TO PUBLIC? YES (X) NO ( )

26. LOCAL CONTACT PERSON OR ORGANIZATION Roger Alewel

27. OTHER SURVEYS IN WHICH INCLUDED

28. NO. OF STORIES

29. BASEMENT? YES ( ) NO (X)

30. FOUNDATION MATERIAL Concrete

31. WALL CONSTRUCTION Brick

32. ROOF TYPE AND MATERIAL Comb.; asphalt

33. NO. OF BAYS FRONT SIDE

34. WALL TREATMENT Semi-Flemish bond

35. PLAN SHAPE Rect.

36. CHANGES (EXPLAIN IN NO. 42) ADDITION ( ) ALTERED ( ) MOVED ( )

37. CONDITION INTERIOR ____ EXTERIOR ____

38. PRESERVATION UNDERWAY? YES ( ) NO ( )

39. ENDANGERED? BY WHAT? YES ( ) NO ( )

40. VISIBLE FROM PUBLIC ROAD? YES ( ) NO ( )

41. DISTANCE FROM AND FRONTAGE ON ROAD

42. FURTHER DESCRIPTION OF IMPORTANT FEATURES

The round arch is the dominant feature of this sprawling, rectangular brick building. All four sides are arcaded, with the entry portico and the four corners containing the tallest archways. Dormers and a projecting wing above and behind the portico are pedimented with dentils, a classic touch. Overall dimensions are approximately 235' x 179'. The inside arena is approximately 125' x 175', an oval. Five roof-mounted exhaust fans have been installed in recent years.

G-5

43. HISTORY AND SIGNIFICANCE

The Coliseum is the centerpiece of the fairground, its architecture repeating and bringing together various design elements of the cattle and horse barns to the north and west. Many politicians and entertainers have spoken and performed here, but its main significance is simply as the prime judging arena at the Missouri State Fair for more than 80 years. Suffragettes who were denied the use of the Woman's Building upon its opening at the 1910 Fair (by the club women who were in charge of the building) used a booth in the Coliseum instead for their headquarters that year. Alterations appear to be few.

44. DESCRIPTION OF ENVIRONMENT AND OUTBUILDINGS

The Coliseum is north of the center of the fairground, but it is close enough to the center to be considered the "hub." The main entrance is on State Fair Boulevard.

45. SOURCES OF INFORMATION

The Bulletin, 2/1944; The Sed. Sentinel, 6/17/1906; The Sedalia Democrat-Sentinel, 10/6/1910.

46. PREPARED BY R.Maserang

47. ORGANIZATION Show-Me RPC

48. DATE 10-2-90

49. REVISION DATE(S)

RETURN THIS FORM WHEN COMPLETED TO: OFFICE OF HISTORIC PRESERVATION
P.O. BOX 176
JEFFERSON CITY, MISSOURI 65102
PH. 314-751-4096

IF ADDITIONAL SPACE IS NEEDED, ATTACH SEPARATE SHEET(S) TO THIS FORM

1. NO.
2. COUNTY Pettis
4. PRESENT LOCAL NAME(S) OR DESIGNATION(S)
5. OTHER NAME(S)
6. TOWNSHIP 45N
RANGE 21W
SECTION 8

UNION





PE-AS-005-016

MISSOURI OFFICE OF HISTORIC PRESERVATION

ARCHITECTURAL/HISTORIC INVENTORY SURVEY FORM

1. NO. 16

2. COUNTY Pettis

3. LOCATION OF NEGATIVES Show-Me RPC

4. PRESENT LOCAL NAME(S) OR DESIGNATION(S): Mule, Jack & Jennet Barn

5. OTHER NAME(S): Bldg. No. 41; Mule & Draft Horse Barn

6. SPECIFIC LEGAL LOCATION TOWNSHIP 45N RANGE 21W SECTION 8

IF CITY OR TOWN, STREET ADDRESS

7. CITY OR TOWN Sedalia, IF RURAL, VICINITY

8. DESCRIPTION OF LOCATION

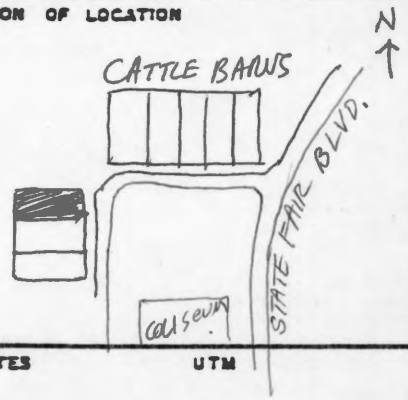

9. COORDINATES UTM

LAT

LONG

10. SITE ( ) STRUCTURE ( ) BUILDING ( ) OBJECT ( )

11. ON NATIONAL REGISTER? YES ( ) NO ( )

12. IS IT ELIGIBLE? YES ( ) NO ( )

13. PART OF ESTAB. HIST. DISTRICT? YES ( ) NO ( )

14. DISTRICT POTENTIAL? YES ( ) NO ( )

15. NAME OF ESTABLISHED DISTRICT

16. THEMATIC CATEGORY

17. DATE(S) OR PERIOD Built 1907

18. STYLE OR DESIGN

19. ARCHITECT OR ENGINEER T. W. Bast

20. CONTRACTOR OR BUILDER T. H. Johnson (probable)

21. ORIGINAL USE, IF APPARENT Horse barn

22. PRESENT USE Horse barn

23. OWNERSHIP PUBLIC (X) PRIVATE ( )

24. OWNER'S NAME AND ADDRESS State of Mo.

25. OPEN TO PUBLIC? YES (X) NO ( )

26. LOCAL CONTACT PERSON OR ORGANIZATION Roger Alewel

27. OTHER SURVEYS IN WHICH INCLUDED

28. NO. OF STORIES

29. BASEMENT? YES ( ) NO (X)

30. FOUNDATION MATERIAL Concrete

31. WALL CONSTRUCTION Brick

32. ROOF TYPE AND MATERIAL Gable; asphalt

33. NO. OF BAYS FRONT SIDE

34. WALL TREATMENT Semi-Flemish bond

35. PLAN SHAPE Rect.

36. CHANGES (EXPLAIN IN NO. 42) ADDITION ( ) ALTERED (X) MOVED ( )

37. CONDITION INTERIOR_____ EXTERIOR_____

38. PRESERVATION UNDERWAY? YES ( ) NO ( )

39. ENDANGERED? BY WHAT? YES ( ) NO ( )

40. VISIBLE FROM PUBLIC ROAD? YES ( ) NO ( )

41. DISTANCE FROM AND FRONTAGE ON ROAD

42. FURTHER DESCRIPTION OF IMPORTANT FEATURES

This rectangular brick building has a stairstep pediment, a stairstep grouping of five windows and stairstep brickwork above the two large, round-arched animal entrances. There is a projecting office section in the symmetrical main facade. Keystones are used in the animal entrances and door and window openings in the office. Trim is terra cotta. A 1944 state fair booklet lists the barn's dimensions as 72' x 164' x 16'. The foundation is concrete but lugsills are stone. Original large doors have been replaced with aluminum roll-up doors.

A-22

43. HISTORY AND SIGNIFICANCE

The Mule, Jack & Jennet Barn is significant for its architecture and for its role in the annual state fair experience, which combines competition with exhibition leading to better farming, among many other things. This building was probably one of three cattle and horse barns constructed in 1907, each architecturally unique.

44. DESCRIPTION OF ENVIRONMENT AND OUTBUILDINGS

45. SOURCES OF INFORMATION

The Bulletin, 2/44, p. 15; T.W.Bast's architectural plans dated 3/15/07.

46. PREPARED BY R.Maserang

47. ORGANIZATION Show-Me RPC

48. DATE 8/6/90

49. REVISION DATE(S)

RETURN THIS FORM WHEN COMPLETED TO: OFFICE OF HISTORIC PRESERVATION, P.O. BOX 176, JEFFERSON CITY, MISSOURI 65102, PH. 314-751-4096

IF ADDITIONAL SPACE IS NEEDED, ATTACH SEPARATE SHEET(S) TO THIS FORM

1. NO. | 2. COUNTY Pettis | 4. PRESENT LOCAL NAME(S) OR DESIGNATION(S) | 5. OTHER NAME(S) | 6. TOWNSHIP 45N | RANGE 21W | SECTION 8

PE-AS-005-017

MISSOURI OFFICE OF HISTORIC PRESERVATION

ARCHITECTURAL/HISTORIC INVENTORY SURVEY FORM

1. NO. 17

2. COUNTY Pettis

3. LOCATION OF NEGATIVES Show-Me RPC

4. PRESENT LOCAL NAME(S) OR DESIGNATION(S) Donnell Building

5. OTHER NAME(S) FFA & 4-H Barn; Bldg. 40; Jr.Dairy & Baby Beef Barn

6. SPECIFIC LEGAL LOCATION TOWNSHIP 45N RANGE 21W SECTION 8
IF CITY OR TOWN, STREET ADDRESS

7. CITY OR TOWN Sedalia, IF RURAL, VICINITY

8. DESCRIPTION OF LOCATION

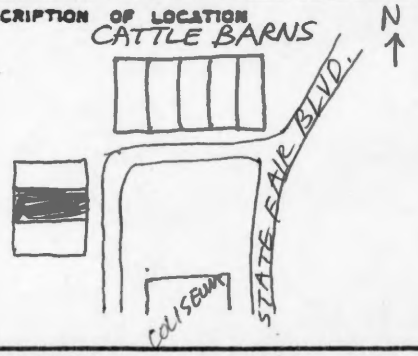

9. COORDINATES UTM
LAT
LONG

10. SITE ( ) STRUCTURE ( ) BUILDING ( ) OBJECT ( )

11. ON NATIONAL REGISTER? YES ( ) NO ( )

12. IS IT ELIGIBLE? YES ( ) NO ( )

13. PART OF ESTAB. HIST. DISTRICT? YES ( ) NO ( )

14. DISTRICT POTENTIAL? YES ( ) NO ( )

15. NAME OF ESTABLISHED DISTRICT

16. THEMATIC CATEGORY

17. DATE(S) OR PERIOD Built 1941

18. STYLE OR DESIGN

19. ARCHITECT OR ENGINEER Arthur J. P. Schwarz, Sedalia

20. CONTRACTOR OR BUILDER

21. ORIGINAL USE, IF APPARENT FFA & 4-H barn

22. PRESENT USE FFA & 4-H barn

23. OWNERSHIP PUBLIC (X) PRIVATE ( )

24. OWNER'S NAME AND ADDRESS State of Mo.

25. OPEN TO PUBLIC? YES (X) NO ( )

26. LOCAL CONTACT PERSON OR ORGANIZATION Roger Alewel

27. OTHER SURVEYS IN WHICH INCLUDED

28. NO. OF STORIES 1

29. BASEMENT? YES ( ) NO (X)

30. FOUNDATION MATERIAL Concrete

31. WALL CONSTRUCTION Brick

32. ROOF TYPE AND MATERIAL Gable; composition

33. NO. OF BAYS FRONT SIDE

34. WALL TREATMENT Semi-Flemish bond

35. PLAN SHAPE Rect.

36. CHANGES (EXPLAIN IN NO. 42) ADDITION ( ) ALTERED ( ) MOVED ( )

37. CONDITION INTERIOR ____ EXTERIOR Excellent

38. PRESERVATION UNDERWAY? YES (*) NO ( )

39. ENDANGERED? BY WHAT? YES ( ) NO (X)

40. VISIBLE FROM PUBLIC ROAD? YES (X) NO ( )

41. DISTANCE FROM AND FRONTAGE ON ROAD

42. FURTHER DESCRIPTION OF IMPORTANT FEATURES

This rectangular brick and steel building is one of two adjacent barns with a stairstep parapet. The foundation and lugsills are concrete. Trim is pre-cast stone. As in the older barns, round arches in the animal entrances consist of three courses of header bricks. The name, Donnell Building, is carved in a rectangular pre-cast stone inset between two middle buttresses in the main facade. Dimensions are approx. 70' x 165'.

B-15

43. HISTORY AND SIGNIFICANCE

Although not constructed until 1941, long after most of the other brick horse and cattle barns, the Donnell Building essentially duplicates their architecture although like the earlier buildings, it is unique. According to a state fair publication, the Donnell Building (named after Governor Forrest C. Donnell) was constructed as "headquarters of the Boy's and Girl's Live Stock Club." The blueprints (by architect Arthur J. P. Schwarz, of Sedalia) call it the "Jr. Dairy & Baby Beef Barn." Schwarz also served as architect for the art deco/art moderne main entrance (Form #1) and the long speed horse barn (Form #117).

44. DESCRIPTION OF ENVIRONMENT AND OUTBUILDINGS

45. SOURCES OF INFORMATION

The Bulletin, 2/44, p. 15; architect's blueprints dated May 5,1941

46. PREPARED BY R.Maserang

47. ORGANIZATION Show-Me RPC

48. DATE 8-6-90

49. REVISION DATE(S)

RETURN THIS FORM WHEN COMPLETED TO: OFFICE OF HISTORIC PRESERVATION
P.O. BOX 176
JEFFERSON CITY, MISSOURI 65102
PH. 314-751-4096

IF ADDITIONAL SPACE IS NEEDED, ATTACH SEPARATE SHEET(S) TO THIS FORM

1. NO. 2. COUNTY Pettis 4. PRESENT LOCAL NAME(S) OR DESIGNATION(S) 5. OTHER NAME(S) 6. TOWNSHIP 45N RANGE 21W SECTION 8

PE-AS-005-018

MISSOURI OFFICE OF HISTORIC PRESERVATION

ARCHITECTURAL/HISTORIC INVENTORY SURVEY FORM

1. NO. 18

2. COUNTY Pettis

3. LOCATION OF NEGATIVES Show-Me RPC

4. PRESENT LOCAL NAME(S) OR DESIGNATION(S): Hereford Barn

5. OTHER NAME(S): Bldg. No. 39

6. SPECIFIC LEGAL LOCATION TOWNSHIP 45N RANGE 21W SECTION 8

IF CITY OR TOWN, STREET ADDRESS

7. CITY OR TOWN Sedalia, IF RURAL, VICINITY

8. DESCRIPTION OF LOCATION

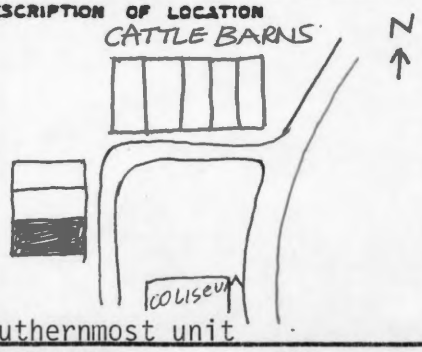

Southernmost unit

9. COORDINATES UTM

LAT

LONG

10. SITE ( ) STRUCTURE ( ) BUILDING ( ) OBJECT ( )

11. ON NATIONAL REGISTER? YES ( ) NO ( )

12. IS IT ELIGIBLE? YES ( ) NO ( )

13. PART OF ESTAB. HIST. DISTRICT? YES ( ) NO ( )

14. DISTRICT POTENTIAL? YES ( ) NO ( )

15. NAME OF ESTABLISHED DISTRICT

16. THEMATIC CATEGORY

17. DATE(S) OR PERIOD: Built ca. 1905-06

18. STYLE OR DESIGN

19. ARCHITECT OR ENGINEER: T. W. Bast

20. CONTRACTOR OR BUILDER: T. H. Johnson (probable)

21. ORIGINAL USE, IF APPARENT: Hereford barn

22. PRESENT USE: Hereford barn

23. OWNERSHIP PUBLIC (X) PRIVATE ( )

24. OWNER'S NAME AND ADDRESS: State of Mo.

25. OPEN TO PUBLIC? YES (X) NO ( )

26. LOCAL CONTACT PERSON OR ORGANIZATION: Roger Alewel

27. OTHER SURVEYS IN WHICH INCLUDED

28. NO. OF STORIES 1

29. BASEMENT? YES ( ) NO (X)

30. FOUNDATION MATERIAL: Concrete

31. WALL CONSTRUCTION: Brick

32. ROOF TYPE AND MATERIAL: Gable; asphalt

33. NO. OF BAYS FRONT SIDE

34. WALL TREATMENT: Semi-Flemish bond

35. PLAN SHAPE: Rect.

36. CHANGES (EXPLAIN IN NO. 42) ADDITION ( ) ALTERED ( ) MOVED ( )

37. CONDITION INTERIOR ____ EXTERIOR ____

38. PRESERVATION UNDERWAY? YES ( ) NO ( )

39. ENDANGERED? BY WHAT? YES ( ) NO ( )

40. VISIBLE FROM PUBLIC ROAD? YES ( ) NO ( )

41. DISTANCE FROM AND FRONTAGE ON ROAD

42. FURTHER DESCRIPTION OF IMPORTANT FEATURES

This is a rectangular brick and steel building with terra cotta trim. Pilasters flank both large, round-arched animal entrances and are found at both corners in the main facade. Three identical round-arched windows are grouped beneath the gable. Four small windows are at the lower level. The foundation and lugsills are concrete. According to a 1944 state fair booklet, dimensions of this building are 65' x 160'. Original doors have been replaced with aluminum roll-up doors.

B-14

43. HISTORY AND SIGNIFICANCE

This building is significant for its architecture and for its role in the state fair experience. It was built in ca. 1905-06, as a semi-fireproof building (only the roof is wood). The cost was approximately $10,000.

44. DESCRIPTION OF ENVIRONMENT AND OUTBUILDINGS

45. SOURCES OF INFORMATION

1944 state fair booklet, p. 15

46. PREPARED BY: R.Maserang

47. ORGANIZATION: Show-Me RPC

48. DATE: 8/6/90

49. REVISION DATE(S)

RETURN THIS FORM WHEN COMPLETED TO: OFFICE OF HISTORIC PRESERVATION, P.O. BOX 176, JEFFERSON CITY, MISSOURI 65102, PH. 314-751-4096

IF ADDITIONAL SPACE IS NEEDED, ATTACH SEPARATE SHEET(S) TO THIS FORM

1. NO. 18 | 2. COUNTY Pettis | 4. PRESENT LOCAL NAME(S) OR DESIGNATION(S) | 5. OTHER NAME(S) | 6. TOWNSHIP 45N | RANGE 21W | SECTION 8

PE-AS-005-019

MISSOURI OFFICE OF HISTORIC PRESERVATION

ARCHITECTURAL/HISTORIC INVENTORY SURVEY FORM

1. NO. 19

2. COUNTY Pettis

3. LOCATION OF NEGATIVES Show-Me RPC

4. PRESENT LOCAL NAME(S) OR DESIGNATION(S)

5. OTHER NAME(S) Bldg. No. 38

6. SPECIFIC LEGAL LOCATION TOWNSHIP 45N RANGE 21W SECTION 8
IF CITY OR TOWN, STREET ADDRESS

7. CITY OR TOWN Sedalia, IF RURAL, VICINITY

8. DESCRIPTION OF LOCATION

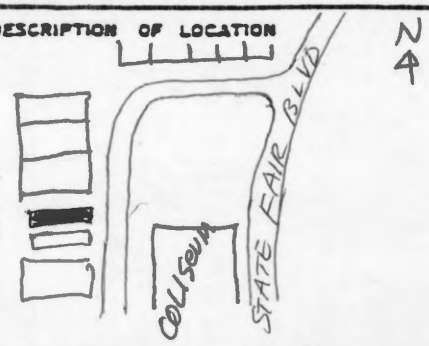

9. COORDINATES UTM
LAT
LONG

10. SITE ( ) STRUCTURE ( ) BUILDING ( ) OBJECT ( )

11. ON NATIONAL REGISTER? YES ( ) NO ( )

12. IS IT ELIGIBLE? YES ( ) NO ( )

13. PART OF ESTAB. HIST. DISTRICT? YES ( ) NO ( )

14. DISTRICT POTENTIAL? YES ( ) NO ( )

15. NAME OF ESTABLISHED DISTRICT

16. THEMATIC CATEGORY

17. DATE(S) OR PERIOD Built ca. 1950s-60s

18. STYLE OR DESIGN

19. ARCHITECT OR ENGINEER

20. CONTRACTOR OR BUILDER

21. ORIGINAL USE, IF APPARENT

22. PRESENT USE

23. OWNERSHIP PUBLIC (X) PRIVATE ( )

24. OWNER'S NAME AND ADDRESS State of Mo.

25. OPEN TO PUBLIC? YES (X) NO ( )

26. LOCAL CONTACT PERSON OR ORGANIZATION Roger Alewel

27. OTHER SURVEYS IN WHICH INCLUDED

28. NO. OF STORIES 1

29. BASEMENT? YES ( ) NO (X)

30. FOUNDATION MATERIAL Concrete slab floor

31. WALL CONSTRUCTION

32. ROOF TYPE AND MATERIAL Gable; asphalt

33. NO. OF BAYS FRONT SIDE

34. WALL TREATMENT

35. PLAN SHAPE

36. CHANGES (EXPLAIN IN NO. 42) ADDITION ( ) ALTERED ( ) MOVED ( )

37. CONDITION INTERIOR ____ EXTERIOR ____

38. PRESERVATION UNDERWAY? YES ( ) NO ( )

39. ENDANGERED? BY WHAT? YES ( ) NO ( )

40. VISIBLE FROM PUBLIC ROAD? YES ( ) NO ( )

41. DISTANCE FROM AND FRONTAGE ON ROAD

42. FURTHER DESCRIPTION OF IMPORTANT FEATURES

This is an open-sided, frame building with a gable roof. The building sits on a concrete slab. Posts are wood. There is a small enclosed section at the northwest corner. Dimensions are 24' x 36'.

B-25

43. HISTORY AND SIGNIFICANCE

44. DESCRIPTION OF ENVIRONMENT AND OUTBUILDINGS

45. SOURCES OF INFORMATION

46. PREPARED BY R. Maserang

47. ORGANIZATION Show-Me RPC

48. DATE 8-6-90

49. REVISION DATE(S)

RETURN THIS FORM WHEN COMPLETED TO: OFFICE OF HISTORIC PRESERVATION
P.O. BOX 176
JEFFERSON CITY, MISSOURI 65102
PH. 314-751-4096

IF ADDITIONAL SPACE IS NEEDED, ATTACH SEPARATE SHEET(S) TO THIS FORM

1. NO.
2. COUNTY Pettis
4. PRESENT LOCAL NAME(S) OR DESIGNATION(S)
5. OTHER NAME(S)
6. TOWNSHIP 45N
RANGE 21W
SECTION 8

38

PE-AS-005-020

MISSOURI OFFICE OF HISTORIC PRESERVATION

ARCHITECTURAL/HISTORIC INVENTORY SURVEY FORM

1. NO. 20

2. COUNTY Pettis

3. LOCATION OF NEGATIVES Show-Me RPC

4. PRESENT LOCAL NAME(S) OR DESIGNATION(S)
(Small frame building marked "Hamm Show Supplies")

5. OTHER NAME(S)

6. SPECIFIC LEGAL LOCATION
TOWNSHIP 45N RANGE 21W SECTION 8
IF CITY OR TOWN, STREET ADDRESS

7. CITY OR TOWN Sedalia, IF RURAL, VICINITY

8. DESCRIPTION OF LOCATION

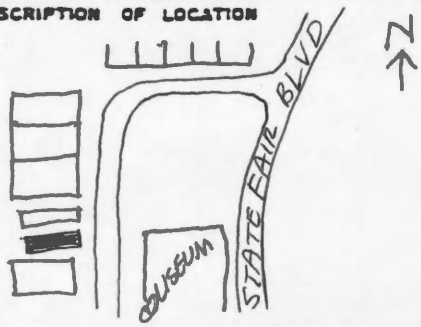

9. COORDINATES UTM
LAT
LONG

10. SITE ( ) STRUCTURE ( ) BUILDING ( ) OBJECT ( )

11. ON NATIONAL REGISTER? YES ( ) NO ( )

12. IS IT ELIGIBLE? YES ( ) NO ( )

13. PART OF ESTAB. HIST. DISTRICT? YES ( ) NO ( )

14. DISTRICT POTENTIAL? YES ( ) NO ( )

15. NAME OF ESTABLISHED DISTRICT

16. THEMATIC CATEGORY

17. DATE(S) OR PERIOD
Ca. 1940s or later

18. STYLE OR DESIGN

19. ARCHITECT OR ENGINEER

20. CONTRACTOR OR BUILDER

21. ORIGINAL USE, IF APPARENT

22. PRESENT USE

23. OWNERSHIP PUBLIC (X) PRIVATE ( )

24. OWNER'S NAME AND ADDRESS
State of Mo.
Mo. State Fair

25. OPEN TO PUBLIC? YES (X) NO ( )

26. LOCAL CONTACT PERSON OR ORGANIZATION
Roger Alewel

27. OTHER SURVEYS IN WHICH INCLUDED

28. NO. OF STORIES 1

29. BASEMENT? YES ( ) NO (X)

30. FOUNDATION MATERIAL
Concrete

31. WALL CONSTRUCTION
Frame

32. ROOF TYPE AND MATERIAL
Gable; asphalt

33. NO. OF BAYS
FRONT SIDE

34. WALL TREATMENT

35. PLAN SHAPE

36. CHANGES (EXPLAIN IN NO. 42) ADDITION ( ) ALTERED ( ) MOVED ( )

37. CONDITION
INTERIOR
EXTERIOR

38. PRESERVATION UNDERWAY? YES ( ) NO ( )

39. ENDANGERED? BY WHAT? YES ( ) NO ( )

40. VISIBLE FROM PUBLIC ROAD? YES ( ) NO ( )

41. DISTANCE FROM AND FRONTAGE ON ROAD

42. FURTHER DESCRIPTION OF IMPORTANT FEATURES

This is a rectangular frame building with a gable roof and a false-front which is gambrel-shaped. The exterior is a combination of wood and pressed or composition board. Dimensions are approximately 18' x 38'.

B-26

43. HISTORY AND SIGNIFICANCE

Although not owned by Hamm Show Supplies, this building is used exclusively by Hamm, a distributor of livestock show supplies.

44. DESCRIPTION OF ENVIRONMENT AND OUTBUILDINGS

45. SOURCES OF INFORMATION

46. PREPARED BY
R. Maserang

47. ORGANIZATION
Show-Me RPC

48. DATE 8-6-90

49. REVISION DATE(S)

RETURN THIS FORM WHEN COMPLETED TO: OFFICE OF HISTORIC PRESERVATION
P.O. BOX 176
JEFFERSON CITY, MISSOURI 65102
PH. 314-751-4096

IF ADDITIONAL SPACE IS NEEDED, ATTACH SEPARATE SHEET(S) TO THIS FORM

1. NO.
2. COUNTY Pettis
4. PRESENT LOCAL NAME(S) OR DESIGNATION(S)
5. OTHER NAME(S)
6. TOWNSHIP 45N
RANGE 21W
SECTION 8

HAMM SHOW SUPPLIES
MID-MISSOURI FEED
RT. 6 COLUMBIA, MO.
314-387-4426

PE-AS-005-021

MISSOURI OFFICE OF HISTORIC PRESERVATION

ARCHITECTURAL/HISTORIC INVENTORY SURVEY FORM

1. NO. 21

2. COUNTY Pettis

3. LOCATION OF NEGATIVES Show-Me RPC

4. PRESENT LOCAL NAME(S) OR DESIGNATION(S) Shorthorn Barn

5. OTHER NAME(S) Bldg. No. 36

6. SPECIFIC LEGAL LOCATION TOWNSHIP 45N RANGE 21W SECTION 8

IF CITY OR TOWN, STREET ADDRESS

7. CITY OR TOWN Sedalia, IF RURAL, VICINITY

8. DESCRIPTION OF LOCATION

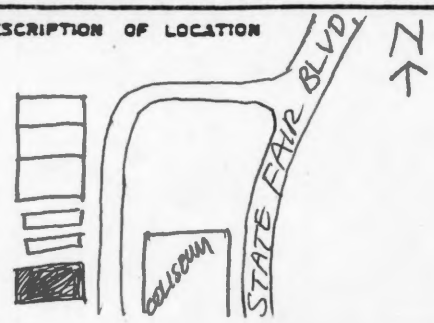

9. COORDINATES UTM

LAT

LONG

10. SITE ( ) STRUCTURE ( ) BUILDING ( ) OBJECT ( )

11. ON NATIONAL REGISTER? YES ( ) NO ( )

12. IS IT ELIGIBLE? YES ( ) NO ( )

13. PART OF ESTAB. HIST. DISTRICT? YES ( ) NO ( )

14. DISTRICT POTENTIAL? YES ( ) NO ( )

15. NAME OF ESTABLISHED DISTRICT

16. THEMATIC CATEGORY

17. DATE(S) OR PERIOD Built ca. 1904-06

18. STYLE OR DESIGN

19. ARCHITECT OR ENGINEER T. W. Bast

20. CONTRACTOR OR BUILDER T. H. Johnson (probable)

21. ORIGINAL USE, IF APPARENT Shorthorn barn

22. PRESENT USE Shorthorn barn

23. OWNERSHIP PUBLIC (X) PRIVATE ( )

24. OWNER'S NAME AND ADDRESS State of Mo.

25. OPEN TO PUBLIC? YES (X) NO ( )

26. LOCAL CONTACT PERSON OR ORGANIZATION Roger Alewel

27. OTHER SURVEYS IN WHICH INCLUDED

28. NO. OF STORIES 1

29. BASEMENT? YES ( ) NO (X)

30. FOUNDATION MATERIAL Concrete

31. WALL CONSTRUCTION Brick

32. ROOF TYPE AND MATERIAL Hipped & gabled; asphalt

33. NO. OF BAYS FRONT SIDE

34. WALL TREATMENT Stretcher bond

35. PLAN SHAPE Rect.

36. CHANGES (EXPLAIN IN NO. 42) ADDITION ( ) ALTERED (X) MOVED ( )

37. CONDITION INTERIOR_____ EXTERIOR_____

38. PRESERVATION UNDERWAY? YES ( ) NO ( )

39. ENDANGERED? BY WHAT? YES ( ) NO ( )

40. VISIBLE FROM PUBLIC ROAD? YES ( ) NO ( )

41. DISTANCE FROM AND FRONTAGE ON ROAD

42. FURTHER DESCRIPTION OF IMPORTANT FEATURES

This brick and steel building has a complex hipped and gabled roof with hipped dormers. The pilastered entrances extend well above the lower roofline, with decorative brickwork in the pilasters and parapet. Posts and bracing are steel and the rafters are wood. Lugsills are stone. Original doors have been replaced with aluminum roll-up doors and the original wood shingle siding in the gables and dormers has been covered with composition board. The orig. roof was tile.

B-13

43. HISTORY AND SIGNIFICANCE

This building may have been built in 1904 or 1905. Contractor T. H. Johnson built two horse barns and a cattle barn in 1904, and this building may have been the cattle barn. The horse barns (Inv.Forms #26 & #28) and this building share the same extremely coarse-grained concrete where the foundation is visible. The architect's drawings may be useful in resolving the matter. A 1944 state fair booklet describes this architecturally significant building as "home of the reds and roans," and gives the year of construction as 1906.

Dimensions are 65' x 160'.

44. DESCRIPTION OF ENVIRONMENT AND OUTBUILDINGS

45. SOURCES OF INFORMATION 1944 booklet, p. 13.

46. PREPARED BY R.Maserang

47. ORGANIZATION Show-Me RPC

48. DATE 8-6-90

49. REVISION DATE(S)

RETURN THIS FORM WHEN COMPLETED TO: OFFICE OF HISTORIC PRESERVATION P.O. BOX 176 JEFFERSON CITY, MISSOURI 65102 PH. 314-751-4096

IF ADDITIONAL SPACE IS NEEDED, ATTACH SEPARATE SHEET(S) TO THIS FORM

1. NO. 21 | 2. COUNTY Pettis | 4. PRESENT LOCAL NAME(S) OR DESIGNATION(S) Shorthorn Barn | 5. OTHER NAME(S) Bldg. No. 36 | 6. TOWNSHIP 45N | RANGE 21W | SECTION 8

PE-AS-005-022

MISSOURI OFFICE OF HISTORIC PRESERVATION

ARCHITECTURAL/HISTORIC INVENTORY SURVEY FORM

1. NO. 22

2. COUNTY Pettis

3. LOCATION OF NEGATIVES Show-Me RPC

4. PRESENT LOCAL NAME(S) OR DESIGNATION(S) Vic's Corral

5. OTHER NAME(S) Bldg. D-7

6. SPECIFIC LEGAL LOCATION TOWNSHIP 45N RANGE 21W SECTION 8

IF CITY OR TOWN, STREET ADDRESS

7. CITY OR TOWN Sedalia, IF RURAL, VICINITY

8. DESCRIPTION OF LOCATION

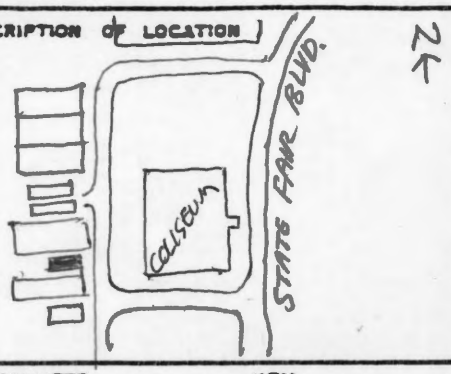

9. COORDINATES UTM

LAT

LONG

10. SITE ( ) STRUCTURE ( ) BUILDING ( ) OBJECT ( )

11. ON NATIONAL REGISTER? YES ( ) NO ( )

12. IS IT ELIGIBLE? YES ( ) NO ( )

13. PART OF ESTAB. HIST. DISTRICT? YES ( ) NO ( )

14. DISTRICT POTENTIAL? YES ( ) NO ( )

15. NAME OF ESTABLISHED DISTRICT

16. THEMATIC CATEGORY

17. DATE(S) OR PERIOD Built ca. 1940s or later

18. STYLE OR DESIGN Gable Front

19. ARCHITECT OR ENGINEER

20. CONTRACTOR OR BUILDER

21. ORIGINAL USE, IF APPARENT Concession stand

22. PRESENT USE Lunch room

23. OWNERSHIP PUBLIC (X) PRIVATE ( )

24. OWNER'S NAME AND ADDRESS Missouri State Fair State of Mo.

25. OPEN TO PUBLIC? YES (X) NO ( )

26. LOCAL CONTACT PERSON OR ORGANIZATION Roger Alewel

27. OTHER SURVEYS IN WHICH INCLUDED

28. NO. OF STORIES 1

29. BASEMENT? YES ( ) NO (X)

30. FOUNDATION MATERIAL Concrete block

31. WALL CONSTRUCTION Wood frame

32. ROOF TYPE AND MATERIAL Gable; asphalt

33. NO. OF BAYS FRONT SIDE

34. WALL TREATMENT Plywood

35. PLAN SHAPE Rect.

36. CHANGES (EXPLAIN IN NO. 42) ADDITION ( ) ALTERED ( ) MOVED ( )

37. CONDITION INTERIOR ____ EXTERIOR Good

38. PRESERVATION UNDERWAT? YES ( ) NO ( )

39. ENDANGERED? BY WHAT? YES ( ) NO ( )

40. VISIBLE FROM PUBLIC ROAD? YES ( ) NO ( )

41. DISTANCE FROM AND FRONTAGE ON ROAD

42. FURTHER DESCRIPTION OF IMPORTANT FEATURES

This is a rectangular wood frame building with a gable roof. The exterior walls are plywood. Dimensions are approximately 24' x 80'.

B-28

43. HISTORY AND SIGNIFICANCE

Vic's Corral, which during fairtime offers "breakfast, lunch and dinner," is a concession stand owned by the Missouri State Fair. It appears to be shown on a 1961 map of the fairground, and was probably built in the 1940s or 1950s.

44. DESCRIPTION OF ENVIRONMENT AND OUTBUILDINGS

45. SOURCES OF INFORMATION

46. PREPARED BY R. Maserang

47. ORGANIZATION Show-Me RPC

48. DATE 8-6-90

49. REVISION DATE(S)

RETURN THIS FORM WHEN COMPLETED TO: OFFICE OF HISTORIC PRESERVATION P.O. BOX 176 JEFFERSON CITY, MISSOURI 65102 PH. 314-751-4096

IF ADDITIONAL SPACE IS NEEDED, ATTACH SEPARATE SHEET(S) TO THIS FORM

1. NO.

2. COUNTY Pettis

4. PRESENT LOCAL NAME(S) OR DESIGNATION(S)

5. OTHER NAME(S)

6. TOWNSHIP 45N

RANGE 21W

SECTION 8

VIC'S CORRAL
D-7
BREAKFAST
LUNCH
DINNER
PEPSI
Newport

PE-AS-005-023

MISSOURI OFFICE OF HISTORIC PRESERVATION

ARCHITECTURAL/HISTORIC INVENTORY SURVEY FORM

1. NO. 23

2. COUNTY Pettis

3. LOCATION OF NEGATIVES Show-Me RPC

4. PRESENT LOCAL NAME(S) OR DESIGNATION(S) Donnelly Arena

5. OTHER NAME(S) Bldg. No. 35

6. SPECIFIC LEGAL LOCATION TOWNSHIP 45N RANGE 21W SECTION 8

IF CITY OR TOWN, STREET ADDRESS

7. CITY OR TOWN Sedalia, IF RURAL, VICINITY

8. DESCRIPTION OF LOCATION

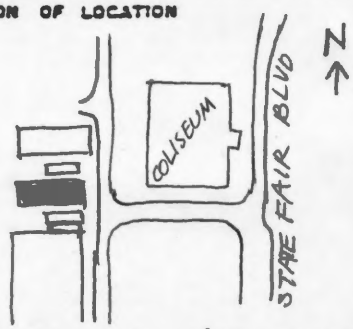

9. COORDINATES UTM

LAT

LONG

10. SITE ( ) STRUCTURE ( ) BUILDING ( ) OBJECT ( )

11. ON NATIONAL REGISTER? YES ( ) NO ( )

12. IS IT ELIGIBLE? YES ( ) NO ( )

13. PART OF ESTAB. HIST. DISTRICT? YES ( ) NO ( )

14. DISTRICT POTENTIAL? YES ( ) NO ( )

15. NAME OF ESTABLISHED DISTRICT

16. THEMATIC CATEGORY

17. DATE(S) OR PERIOD Built 1956

18. STYLE OR DESIGN

19. ARCHITECT OR ENGINEER Marcel Boulicault (probable)

20. CONTRACTOR OR BUILDER

21. ORIGINAL USE, IF APPARENT

22. PRESENT USE

23. OWNERSHIP PUBLIC (X) PRIVATE ( )

24. OWNER'S NAME AND ADDRESS State of Mo.

25. OPEN TO PUBLIC? YES (X) NO ( )

26. LOCAL CONTACT PERSON OR ORGANIZATION Roger Alewel

27. OTHER SURVEYS IN WHICH INCLUDED

28. NO. OF STORIES 1

29. BASEMENT? YES ( ) NO (X)

30. FOUNDATION MATERIAL None

31. WALL CONSTRUCTION Steel

32. ROOF TYPE AND MATERIAL Gable; metal

33. NO. OF BAYS FRONT SIDE

34. WALL TREATMENT None

35. PLAN SHAPE Rect.

36. CHANGES (EXPLAIN IN NO. 42) ADDITION ( ) ALTERED ( ) MOVED ( )

37. CONDITION INTERIOR_____ EXTERIOR_____

38. PRESERVATION UNDERWAY? YES ( ) NO ( )

39. ENDANGERED? BY WHAT? YES ( ) NO ( )

40. VISIBLE FROM PUBLIC ROAD? YES ( ) NO ( )

41. DISTANCE FROM AND FRONTAGE ON ROAD

42. FURTHER DESCRIPTION OF IMPORTANT FEATURES

This is an all steel building. Tapering steel posts sit on concrete piers. Wooden side rails are not part of the basic building.

43. HISTORY AND SIGNIFICANCE

B-29

Constructed in 1956.

44. DESCRIPTION OF ENVIRONMENT AND OUTBUILDINGS

45. SOURCES OF INFORMATION

Bronze plaque on building.

46. PREPARED BY R. Maserang

47. ORGANIZATION Show-Me RPC

48. DATE 8/6/90

49. REVISION DATE(S)

RETURN THIS FORM WHEN COMPLETED TO: OFFICE OF HISTORIC PRESERVATION P.O. BOX 176 JEFFERSON CITY, MISSOURI 65102 PH. 314-751-4096

IF ADDITIONAL SPACE IS NEEDED, ATTACH SEPARATE SHEET(S) TO THIS FORM

1. NO. 23 | 2. COUNTY Pettis | 4. PRESENT LOCAL NAME(S) OR DESIGNATION(S) | 5. OTHER NAME(S) | 6. TOWNSHIP 45N | RANGE 21W | SECTION 8

DONNELLY ARENA

PE-AS-005-024

MISSOURI OFFICE OF HISTORIC PRESERVATION

ARCHITECTURAL/HISTORIC INVENTORY SURVEY FORM

1. NO. 24

2. COUNTY Pettis

3. LOCATION OF NEGATIVES Show-Me RPC

4. PRESENT LOCAL NAME(S) OR DESIGNATION(S): Brockman's Cafe

5. OTHER NAME(S)

6. SPECIFIC LEGAL LOCATION TOWNSHIP 45N RANGE 21W SECTION 8

IF CITY OR TOWN, STREET ADDRESS

7. CITY OR TOWN Sedalia, IF RURAL, VICINITY

8. DESCRIPTION OF LOCATION

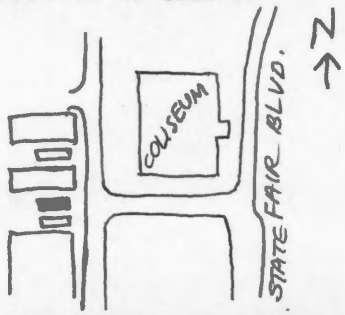

9. COORDINATES UTM

LAT

LONG

10. SITE ( ) STRUCTURE ( ) BUILDING ( ) OBJECT ( )

11. ON NATIONAL REGISTER? YES ( ) NO ( )

12. IS IT ELIGIBLE? YES ( ) NO ( )

13. PART OF ESTAB. HIST. DISTRICT? YES ( ) NO ( )

14. DISTRICT POTENTIAL? YES ( ) NO ( )

15. NAME OF ESTABLISHED DISTRICT

16. THEMATIC CATEGORY

17. DATE(S) OR PERIOD Built ca. 1940s-50s

18. STYLE OR DESIGN Gable Front

19. ARCHITECT OR ENGINEER

20. CONTRACTOR OR BUILDER

21. ORIGINAL USE, IF APPARENT Concession stand

22. PRESENT USE Concession stand

23. OWNERSHIP PUBLIC (X) PRIVATE ( )

24. OWNER'S NAME AND ADDRESS Missouri State Fair State of Mo.

25. OPEN TO PUBLIC? YES (X) NO ( )

26. LOCAL CONTACT PERSON OR ORGANIZATION Roger Alewel

27. OTHER SURVEYS IN WHICH INCLUDED

28. NO. OF STORIES 1

29. BASEMENT? YES ( ) NO (X)

30. FOUNDATION MATERIAL Concrete

31. WALL CONSTRUCTION Wood frame

32. ROOF TYPE AND MATERIAL Gable; asphalt

33. NO. OF BAYS FRONT SIDE

34. WALL TREATMENT Pressed board

35. PLAN SHAPE Rect.

36. CHANGES (EXPLAIN IN NO. 42) ADDITION ( ) ALTERED ( ) MOVED ( )

37. CONDITION INTERIOR ____ EXTERIOR ____

38. PRESERVATION UNDERWAY? YES ( ) NO ( )

39. ENDANGERED? BY WHAT? YES ( ) NO ( )

40. VISIBLE FROM PUBLIC ROAD? YES ( ) NO ( )

41. DISTANCE FROM AND FRONTAGE ON ROAD

42. FURTHER DESCRIPTION OF IMPORTANT FEATURES

This is a rectangular frame building on a concrete foundation. Dimensions are approximately 24' x 66' plus a 10' rear extension porch with a shed roof.

B-30

43. HISTORY AND SIGNIFICANCE

Brockman's Cafe is one of several concession stands owned by the Missouri State Fair. It was probably constructed in the 1940s or 50s.

44. DESCRIPTION OF ENVIRONMENT AND OUTBUILDINGS

45. SOURCES OF INFORMATION

46. PREPARED BY R. Maserang

47. ORGANIZATION Show-Me RPC

48. DATE 8/6/90

49. REVISION DATE(S)

1. NO. 24 | 2. COUNTY Pettis | 4. PRESENT LOCAL NAME(S) OR DESIGNATION(S) | 5. OTHER NAME(S) | 6. TOWNSHIP 45N | RANGE 21W | SECTION 8

RETURN THIS FORM WHEN COMPLETED TO: OFFICE OF HISTORIC PRESERVATION, P.O. BOX 176, JEFFERSON CITY, MISSOURI 65102, PH. 314-751-4096

IF ADDITIONAL SPACE IS NEEDED, ATTACH SEPARATE SHEET(S) TO THIS FORM

PEPSI
BROCKMAN'S

PE AS 005-025

MISSOURI OFFICE OF HISTORIC PRESERVATION

ARCHITECTURAL/HISTORIC INVENTORY SURVEY FORM

1. NO. 25

2. COUNTY Pettis

3. LOCATION OF NEGATIVES Show-Me RPC

4. PRESENT LOCAL NAME(S) OR DESIGNATION(S) (Unmarked frame building with house trailer)

5. OTHER NAME(S) Tack Shop

6. SPECIFIC LEGAL LOCATION TOWNSHIP 45N RANGE 21W SECTION 8
IF CITY OR TOWN, STREET ADDRESS

7. CITY OR TOWN Sedalia, IF RURAL, VICINITY

8. DESCRIPTION OF LOCATION

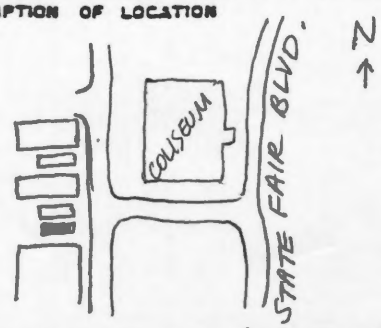

9. COORDINATES UTM
LAT
LONG

10. SITE ( ) STRUCTURE ( ) BUILDING ( ) OBJECT ( )

11. ON NATIONAL REGISTER? YES ( ) NO ( )

12. IS IT ELIGIBLE? YES ( ) NO ( )

13. PART OF ESTAB. HIST. DISTRICT? YES ( ) NO ( )

14. DISTRICT POTENTIAL? YES ( ) NO ( )

15. NAME OF ESTABLISHED DISTRICT

16. THEMATIC CATEGORY

17. DATE(S) OR PERIOD Ca. 1960s or later

18. STYLE OR DESIGN

19. ARCHITECT OR ENGINEER

20. CONTRACTOR OR BUILDER

21. ORIGINAL USE, IF APPARENT

22. PRESENT USE Tack shop

23. OWNERSHIP PUBLIC (X) PRIVATE ( )

24. OWNER'S NAME AND ADDRESS STATE OF MO. MSF

25. OPEN TO PUBLIC? YES (X) NO ( )

26. LOCAL CONTACT PERSON OR ORGANIZATION

27. OTHER SURVEYS IN WHICH INCLUDED

28. NO. OF STORIES 1

29. BASEMENT? YES ( ) NO (X)

30. FOUNDATION MATERIAL Wood

31. WALL CONSTRUCTION Wood frame

32. ROOF TYPE AND MATERIAL Gable; asphalt

33. NO. OF BAYS FRONT SIDE

34. WALL TREATMENT Pressed board (front)

35. PLAN SHAPE Rect.

36. CHANGES (EXPLAIN IN NO. 42) ADDITION ( ) ALTERED ( ) MOVED ( )

37. CONDITION INTERIOR ____ EXTERIOR ____

38. PRESERVATION UNDERWAY? YES ( ) NO ( )

39. ENDANGERED? BY WHAT? YES ( ) NO ( )

40. VISIBLE FROM PUBLIC ROAD? YES ( ) NO ( )

41. DISTANCE FROM AND FRONTAGE ON ROAD

42. FURTHER DESCRIPTION OF IMPORTANT FEATURES

This is a small, rectangular frame structure with a house trailer connected to the rear of the building.

43. HISTORY AND SIGNIFICANCE

During the state fair, this small building is used as a tack shop.

44. DESCRIPTION OF ENVIRONMENT AND OUTBUILDINGS

45. SOURCES OF INFORMATION

46. PREPARED BY R. Maserang

47. ORGANIZATION Show-Me RPC

48. DATE 8/6/90

49. REVISION DATE(S)

RETURN THIS FORM WHEN COMPLETED TO: OFFICE OF HISTORIC PRESERVATION
P.O. BOX 176
JEFFERSON CITY, MISSOURI 65102
PH. 314-751-4096

IF ADDITIONAL SPACE IS NEEDED, ATTACH SEPARATE SHEET(S) TO THIS FORM

1. NO.
2. COUNTY Pettis
4. PRESENT LOCAL NAME(S) OR DESIGNATION(S)
5. OTHER NAME(S)
6. TOWNSHIP 45N
RANGE 21W
SECTION 8

PE-AS-005-026

MISSOURI OFFICE OF HISTORIC PRESERVATION

ARCHITECTURAL/HISTORIC INVENTORY SURVEY FORM

1. NO. 26

2. COUNTY Pettis

3. LOCATION OF NEGATIVES Show-Me RPC

4. PRESENT LOCAL NAME(S) OR DESIGNATION(S): Show Horse Barn (Heavy Horses)

5. OTHER NAME(S): Bldg. 33-34 (northernmost unit)

6. SPECIFIC LEGAL LOCATION TOWNSHIP 45N RANGE 21W SECTION 8

IF CITY OR TOWN, STREET ADDRESS

7. CITY OR TOWN Sedalia, IF RURAL, VICINITY

8. DESCRIPTION OF LOCATION

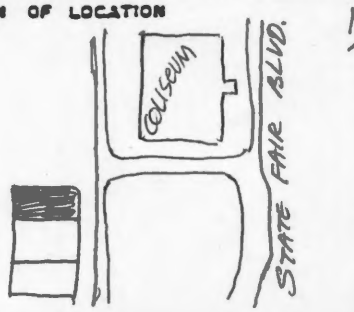

9. COORDINATES UTM

LAT

LONG

10. SITE ( ) STRUCTURE ( ) BUILDING ( ) OBJECT ( )

11. ON NATIONAL REGISTER? YES ( ) NO ( )

12. IS IT ELIGIBLE? YES ( ) NO ( )

13. PART OF ESTAB. HIST. DISTRICT? YES ( ) NO ( )

14. DISTRICT POTENTIAL? YES ( ) NO ( )

15. NAME OF ESTABLISHED DISTRICT

16. THEMATIC CATEGORY

17. DATE(S) OR PERIOD: Built 1904

18. STYLE OR DESIGN

19. ARCHITECT OR ENGINEER: T. W. Bast

20. CONTRACTOR OR BUILDER: T. H. Johnson

21. ORIGINAL USE, IF APPARENT: Heavy horse barn

22. PRESENT USE: Heavy horse barn

23. OWNERSHIP PUBLIC (X) PRIVATE ( )

24. OWNER'S NAME AND ADDRESS: State of Mo.

25. OPEN TO PUBLIC? YES (X) NO ( )

26. LOCAL CONTACT PERSON OR ORGANIZATION: Roger Alewel

27. OTHER SURVEYS IN WHICH INCLUDED

28. NO. OF STORIES 1

29. BASEMENT? YES ( ) NO (X)

30. FOUNDATION MATERIAL: Brick & concrete

31. WALL CONSTRUCTION: Brick

32. ROOF TYPE AND MATERIAL: Hipped; asphalt

33. NO. OF BAYS FRONT SIDE

34. WALL TREATMENT: Common bond

35. PLAN SHAPE: Rect.

36. CHANGES (EXPLAIN IN NO. 42) ADDITION ( ) ALTERED ( ) MOVED ( )

37. CONDITION INTERIOR ____ EXTERIOR ____

38. PRESERVATION UNDERWAY? YES ( ) NO ( )

39. ENDANGERED? BY WHAT? YES ( ) NO ( )

40. VISIBLE FROM PUBLIC ROAD? YES ( ) NO ( )

41. DISTANCE FROM AND FRONTAGE ON ROAD

42. FURTHER DESCRIPTION OF IMPORTANT FEATURES

Dimensions of this brick and steel building are 72' x 164'. Emphasis is on the round-arched entrances, which are pilastered. The pilasters extend above the roofline, with a brickwork parapet between them. Several large frame dormers with ventilation windows are found in the roof. The dormers have been resided and their original windows replaced. Original doors have been replaced with metal roll-up doors.

B-32

43. HISTORY AND SIGNIFICANCE

One of the three oldest barns on the fairground, this building for heavy show horses was constructed in 1904 after fire destroyed five large frame barns the previous year. (The other 1904 barns are apparently Bldg. 28-29 (Inv. #28) and Bldg. 36 (Inv. #21). Sedalia contractor Tom H. Johnson built the three barns and extended the steel grandstand for $36,738.

44. DESCRIPTION OF ENVIRONMENT AND OUTBUILDINGS

45. SOURCES OF INFORMATION

The Bulletin, 2/44, p. 16; Sedalia Evening Sentinel, 4/1/04

46. PREPARED BY: R. Maserang

47. ORGANIZATION: Show-Me RPC

48. DATE: 8//6/90

49. REVISION DATE(S)

RETURN THIS FORM WHEN COMPLETED TO: OFFICE OF HISTORIC PRESERVATION
P.O. BOX 176
JEFFERSON CITY, MISSOURI 65102
PH. 314-751-4096

IF ADDITIONAL SPACE IS NEEDED, ATTACH SEPARATE SHEET(S) TO THIS FORM

1. NO. 26 | 2. COUNTY Pettis | 4. PRESENT LOCAL NAME(S) OR DESIGNATION(S) | 5. OTHER NAME(S) | 6. TOWNSHIP 45N | RANGE 21W | SECTION 8

F
G

PE-AS-005-027

MISSOURI OFFICE OF HISTORIC PRESERVATION

ARCHITECTURAL/HISTORIC INVENTORY SURVEY FORM

1. NO. 27

2. COUNTY Pettis

3. LOCATION OF NEGATIVES Show-Me RPC

4. PRESENT LOCAL NAME(S) OR DESIGNATION(S): Governor Henry S. Caulfield Building

5. OTHER NAME(S): Bldg. 30-31-32 (middle unit)

6. SPECIFIC LEGAL LOCATION TOWNSHIP 45N RANGE 21W SECTION 8

IF CITY OR TOWN, STREET ADDRESS

7. CITY OR TOWN Sedalia, IF RURAL, VICINITY

8. DESCRIPTION OF LOCATION

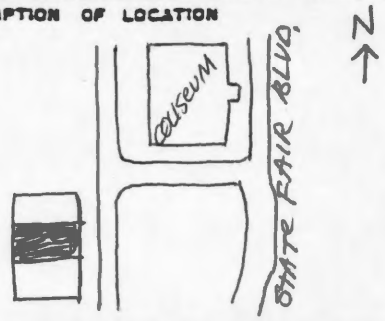

9. COORDINATES UTM
LAT
LONG

10. SITE ( ) STRUCTURE ( ) BUILDING ( ) OBJECT ( )

11. ON NATIONAL REGISTER? YES ( ) NO ( )

12. IS IT ELIGIBLE? YES ( ) NO ( )

13. PART OF ESTAB. HIST. DISTRICT? YES ( ) NO ( )

14. DISTRICT POTENTIAL? YES ( ) NO ( )

15. NAME OF ESTABLISHED DISTRICT

16. THEMATIC CATEGORY

17. DATE(S) OR PERIOD: Built 1929

18. STYLE OR DESIGN

19. ARCHITECT OR ENGINEER: Victor J. DeFoe, K.C., Mo.

20. CONTRACTOR OR BUILDER: Dean & Hancock

21. ORIGINAL USE, IF APPARENT: Show horse barn

22. PRESENT USE: Show horse barn

23. OWNERSHIP PUBLIC (X) PRIVATE ( )

24. OWNER'S NAME AND ADDRESS: State of Mo.

25. OPEN TO PUBLIC? YES (X) NO ( )

26. LOCAL CONTACT PERSON OR ORGANIZATION: Roger Alewel

27. OTHER SURVEYS IN WHICH INCLUDED

28. NO. OF STORIES 1

29. BASEMENT? YES ( ) NO (X)

30. FOUNDATION MATERIAL: Stone

31. WALL CONSTRUCTION: Brick

32. ROOF TYPE AND MATERIAL

33. NO. OF BAYS FRONT SIDE

34. WALL TREATMENT: Common bond

35. PLAN SHAPE: Rect.

36. CHANGES (EXPLAIN IN NO. 42) ADDITION ( ) ALTERED ( ) MOVED ( )

37. CONDITION INTERIOR ____ EXTERIOR ____

38. PRESERVATION UNDERWAY? YES ( ) NO ( )

39. ENDANGERED? BY WHAT? YES ( ) NO ( )

40. VISIBLE FROM PUBLIC ROAD? YES ( ) NO ( )

41. DISTANCE FROM AND FRONTAGE ON ROAD

42. FURTHER DESCRIPTION OF IMPORTANT FEATURES

This 102' x 164' brick and steel building has the widest main facade of any barn at the fairground, with three round-arched entrances instead of only two. It retains the same common bond brickwork as its neighbors, with pilasters at the corners and flanking each entrance. Limestone is used extensively for the foundation and trim. The apex of the gable-shaped center parapet contains a circle with herringbone brickwork.

B-33

43. HISTORY AND SIGNIFICANCE

Built in 1929, the Caulfield Building complements the older horse and cattle barns while making an architectural statement of its own. The Caulfield Building fills the space between two 1904 brick horse barns and is the largest building within the grouping. "Some of America's best bred draft horses have used this barn," says The Bulletin, a 1944 publication of the Missouri Department of Agriculture.

44. DESCRIPTION OF ENVIRONMENT AND OUTBUILDINGS

45. SOURCES OF INFORMATION

Architect's specifications dated 12-15-28; The Bulletin, 2/44, p. 16.

46. PREPARED BY: R. Maserang

47. ORGANIZATION: Show-Me RPC

48. DATE: 8/6/90

49. REVISION DATE(S)

RETURN THIS FORM WHEN COMPLETED TO: OFFICE OF HISTORIC PRESERVATION
P.O. BOX 176
JEFFERSON CITY, MISSOURI 65102
PH. 314-751-4096

IF ADDITIONAL SPACE IS NEEDED, ATTACH SEPARATE SHEET(S) TO THIS FORM

1. NO. | 2. COUNTY Pettis | 4. PRESENT LOCAL NAME(S) OR DESIGNATION(S) | 5. OTHER NAME(S) | 6. TOWNSHIP 45N | RANGE 21W | SECTION 8

C
D
E

PE-AS-005-028

MISSOURI OFFICE OF HISTORIC PRESERVATION

ARCHITECTURAL/HISTORIC INVENTORY SURVEY FORM

1. NO. 28

2. COUNTY Pettis

3. LOCATION OF NEGATIVES Show-Me RPC

4. PRESENT LOCAL NAME(S) OR DESIGNATION(S) Show Horse Barn (southernmost unit)

5. OTHER NAME(S) Bldg. 28-29

6. SPECIFIC LEGAL LOCATION TOWNSHIP 45N RANGE 21W SECTION 8

IF CITY OR TOWN, STREET ADDRESS

7. CITY OR TOWN Sedalia, IF RURAL, VICINITY

8. DESCRIPTION OF LOCATION

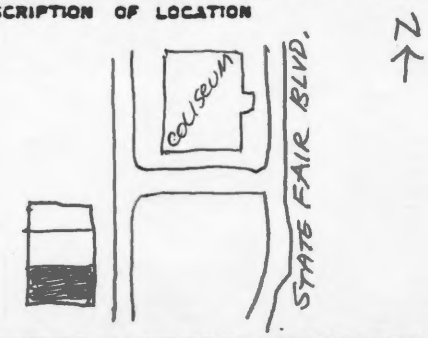

9. COORDINATES UTM
LAT
LONG

10. SITE ( ) STRUCTURE ( ) BUILDING ( ) OBJECT ( )

11. ON NATIONAL REGISTER? YES ( ) NO ( )

12. IS IT ELIGIBLE? YES ( ) NO ( )

13. PART OF ESTAB. HIST. DISTRICT? YES ( ) NO ( )

14. DISTRICT POTENTIAL? YES ( ) NO ( )

15. NAME OF ESTABLISHED DISTRICT

16. THEMATIC CATEGORY

17. DATE(S) OR PERIOD Built 1904

18. STYLE OR DESIGN

19. ARCHITECT OR ENGINEER T. W. Bast

20. CONTRACTOR OR BUILDER T. H. Johnson

21. ORIGINAL USE, IF APPARENT Light horse barn

22. PRESENT USE Light horse barn

23. OWNERSHIP PUBLIC (X) PRIVATE ( )

24. OWNER'S NAME AND ADDRESS State of Mo.

25. OPEN TO PUBLIC? YES (X) NO ( )

26. LOCAL CONTACT PERSON OR ORGANIZATION Roger Alewel

27. OTHER SURVEYS IN WHICH INCLUDED

28. NO. OF STORIES 1

29. BASEMENT? YES ( ) NO (X)

30. FOUNDATION MATERIAL Brick and concrete

31. WALL CONSTRUCTION Brick

32. ROOF TYPE AND MATERIAL Gable; asphalt

33. NO. OF BAYS FRONT SIDE

34. WALL TREATMENT Common bond

35. PLAN SHAPE Rect.

36. CHANGES (EXPLAIN IN NO. 42) ADDITION ( ) ALTERED (X) MOVED ( )

37. CONDITION INTERIOR ____ EXTERIOR ____

38. PRESERVATION UNDERWAY? YES ( ) NO ( )

39. ENDANGERED? BY WHAT? YES ( ) NO ( )

40. VISIBLE FROM PUBLIC ROAD? YES ( ) NO ( )

41. DISTANCE FROM AND FRONTAGE ON ROAD

42. FURTHER DESCRIPTION OF IMPORTANT FEATURES

This 72' x 164' building, the southernmost of the old brick animal barns, has been altered only to the extent of changing the siding of the frame dormers and gabled portions of the upper building, and replacing or covering the original upstairs windows with louver windows. The sliding wood animal doors have been replaced with aluminum roll-up doors.

B-34

43. HISTORY AND SIGNIFICANCE

This brick and steel building is one of two stylistically similar horse barns (and a cattle barn) built in 1904 to replace buildings destroyed by fire the previous September. This building is somewhat more elaborate than its companion horse barn (Inv. #26), with a different roof and a projecting office area in the main facade. But in both cases the entrances are heavily emphasized with pilasters (capped with truncated metal pyramids) which extend above the lower roof line. "The light horse barn...is provided with model stables for the convenience of the nation's blue blooded three-and five-gaited horses. Horses from some of the finest strings in the country have stayed at this horse hotel,"

44. DESCRIPTION OF ENVIRONMENT AND OUTBUILDINGS

45. SOURCES OF INFORMATION
The Sedalia Evening Sentinel, 4/1/04; The Bulletin, 2/44, p. 16.

46. PREPARED BY R. Maserang

47. ORGANIZATION Show-Me RPC

48. DATE 3/6/90

49. REVISION DATE(S)

1. NO. 28 | 2. COUNTY Pettis | 4. PRESENT LOCAL NAME(S) OR DESIGNATION(S) | 5. OTHER NAME(S) | 6. TOWNSHIP 45N | RANGE 21W | SECTION 8

RETURN THIS FORM WHEN COMPLETED TO: OFFICE OF HISTORIC PRESERVATION
P.O. BOX 176
JEFFERSON CITY, MISSOURI 65102
PH. 314-751-4096

IF ADDITIONAL SPACE IS NEEDED, ATTACH SEPARATE SHEET(S) TO THIS FORM

A
B

PE-AS-005-029

MISSOURI OFFICE OF HISTORIC PRESERVATION

ARCHITECTURAL/HISTORIC INVENTORY SURVEY FORM

1. NO. 29

2. COUNTY Pettis

3. LOCATION OF NEGATIVES Show-Me RPC

4. PRESENT LOCAL NAME(S) OR DESIGNATION(S) Scottish Rite Club

5. OTHER NAME(S) Bldg. No. D-5

6. SPECIFIC LEGAL LOCATION TOWNSHIP 45N RANGE 21W SECTION 8

IF CITY OR TOWN, STREET ADDRESS

7. CITY OR TOWN Sedalia, IF RURAL, VICINITY

8. DESCRIPTION OF LOCATION

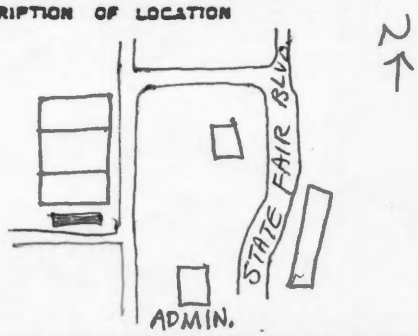

9. COORDINATES UTM

LAT

LONG

10. SITE ( ) STRUCTURE ( ) BUILDING ( ) OBJECT ( )

11. ON NATIONAL REGISTER? YES ( ) NO ( )

12. IS IT ELIGIBLE? YES ( ) NO ( )

13. PART OF ESTAB. HIST. DISTRICT? YES ( ) NO ( )

14. DISTRICT POTENTIAL? YES ( ) NO ( )

15. NAME OF ESTABLISHED DISTRICT

16. THEMATIC CATEGORY

17. DATE(S) OR PERIOD Built ca. 1940s

18. STYLE OR DESIGN Gable Front

19. ARCHITECT OR ENGINEER

20. CONTRACTOR OR BUILDER

21. ORIGINAL USE, IF APPARENT Concession stand or diner

22. PRESENT USE Diner

23. OWNERSHIP PUBLIC (X) PRIVATE ( )

24. OWNER'S NAME AND ADDRESS State of Mo. Mo. State Fair

25. OPEN TO PUBLIC? YES (X) NO ( )

26. LOCAL CONTACT PERSON OR ORGANIZATION Roger Alewel

27. OTHER SURVEYS IN WHICH INCLUDED

28. NO. OF STORIES 1

29. BASEMENT? YES ( ) NO (X)

30. FOUNDATION MATERIAL Concrete

31. WALL CONSTRUCTION Wood frame

32. ROOF TYPE AND MATERIAL Gable; asphalt

33. NO. OF BAYS FRONT SIDE

34. WALL TREATMENT Wood siding

35. PLAN SHAPE Rect.

36. CHANGES (EXPLAIN IN NO. 42) ADDITION ( ) ALTERED ( ) MOVED ( )

37. CONDITION INTERIOR ____ EXTERIOR Good

38. PRESERVATION UNDERWAY? YES ( ) NO ( )

39. ENDANGERED? BY WHAT? YES ( ) NO ( )

40. VISIBLE FROM PUBLIC ROAD? YES ( ) NO ( )

41. DISTANCE FROM AND FRONTAGE ON ROAD

42. FURTHER DESCRIPTION OF IMPORTANT FEATURES

Frame one-story building, rectangular, with a gable roof. Dimensions are approximately 28' x 62'

B-35

43. HISTORY AND SIGNIFICANCE

The Scottish Rite Club diner is one of the older concession stands at the fairground. It was probably built in the 1940s, give or take a decade. It is classified as a permanent diner, owned by the Missouri State Fair.

44. DESCRIPTION OF ENVIRONMENT AND OUTBUILDINGS

45. SOURCES OF INFORMATION

46. PREPARED BY R. Maserang

47. ORGANIZATION Show-Me RPC

48. DATE 8-6-90

49. REVISION DATE(S)

RETURN THIS FORM WHEN COMPLETED TO: OFFICE OF HISTORIC PRESERVATION P.O. BOX 176 JEFFERSON CITY, MISSOURI 65102 PH. 314-751-4096

IF ADDITIONAL SPACE IS NEEDED, ATTACH SEPARATE SHEET(S) TO THIS FORM

1. NO.

2. COUNTY Pettis

4. PRESENT LOCAL NAME(S) OR DESIGNATION(S)

5. OTHER NAME(S)

6. TOWNSHIP 45N

RANGE 21W

SECTION 8

EXHIBITION CENTER
SCOTTISH RITE
Coca-Cola
SCOTTISH RITE CLUB
PEPSI
SCOTTISH RITE

PE-AS-005-030

MISSOURI OFFICE OF HISTORIC PRESERVATION

ARCHITECTURAL/HISTORIC INVENTORY SURVEY FORM

1. NO. 30, 30A

2. COUNTY Pettis

3. LOCATION OF NEGATIVES Show-Me RPC

4. PRESENT LOCAL NAME(S) OR DESIGNATION(S): Restrooms (west of Youth Building)

5. OTHER NAME(S): R1, R2

6. SPECIFIC LEGAL LOCATION TOWNSHIP 45N RANGE 21W SECTION 8

IF CITY OR TOWN, STREET ADDRESS

7. CITY OR TOWN Sedalia, IF RURAL, VICINITY

8. DESCRIPTION OF LOCATION

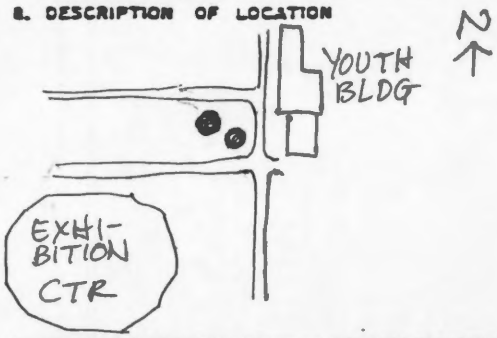

9. COORDINATES UTM

LAT

LONG

10. SITE ( ) STRUCTURE ( ) BUILDING ( ) OBJECT ( )

11. ON NATIONAL REGISTER? YES ( ) NO ( )

12. IS IT ELIGIBLE? YES ( ) NO ( )

13. PART OF ESTAB. HIST. DISTRICT? YES ( ) NO ( )

14. DISTRICT POTENTIAL? YES ( ) NO ( )

15. NAME OF ESTABLISHED DISTRICT

16. THEMATIC CATEGORY

17. DATE(S) OR PERIOD Ca. 1940s or later

18. STYLE OR DESIGN

19. ARCHITECT OR ENGINEER

20. CONTRACTOR OR BUILDER

21. ORIGINAL USE, IF APPARENT

22. PRESENT USE

23. OWNERSHIP PUBLIC (X) PRIVATE ( )

24. OWNER'S NAME AND ADDRESS State of Mo.

25. OPEN TO PUBLIC? YES (X) NO ( )

26. LOCAL CONTACT PERSON OR ORGANIZATION

27. OTHER SURVEYS IN WHICH INCLUDED

28. NO. OF STORIES 1

29. BASEMENT? YES ( ) NO (X)

30. FOUNDATION MATERIAL

31. WALL CONSTRUCTION

32. ROOF TYPE AND MATERIAL

33. NO. OF BAYS FRONT SIDE

34. WALL TREATMENT

35. PLAN SHAPE

36. CHANGES (EXPLAIN IN NO. 42) ADDITION ( ) ALTERED ( ) MOVED ( )

37. CONDITION INTERIOR ____ EXTERIOR ____

38. PRESERVATION UNDERWAY? YES ( ) NO ( )

39. ENDANGERED? BY WHAT? YES ( ) NO ( )

40. VISIBLE FROM PUBLIC ROAD? YES ( ) NO ( )

41. DISTANCE FROM AND FRONTAGE ON ROAD

42. FURTHER DESCRIPTION OF IMPORTANT FEATURES

H-36A

43. HISTORY AND SIGNIFICANCE

These restrooms are in an Inner Campground area in the northwest part of the fairground. The westernmost restroom (men's) appears to be older.

44. DESCRIPTION OF ENVIRONMENT AND OUTBUILDINGS

45. SOURCES OF INFORMATION

46. PREPARED BY R. Maserang

47. ORGANIZATION Show-Me RPC

48. DATE 10-2-90

49. REVISION DATE(S)

RETURN THIS FORM WHEN COMPLETED TO: OFFICE OF HISTORIC PRESERVATION, P.O. BOX 176, JEFFERSON CITY, MISSOURI 65102, PH. 314-751-4096

IF ADDITIONAL SPACE IS NEEDED, ATTACH SEPARATE SHEET(S) TO THIS FORM

1. NO.

2. COUNTY Pettis

4. PRESENT LOCAL NAME(S) OR DESIGNATION(S)

5. OTHER NAME(S)

6. TOWNSHIP 45N

RANGE 21W

SECTION 8

10.
8.
6.

PE-AS-005-031

MISSOURI OFFICE OF HISTORIC PRESERVATION

ARCHITECTURAL/HISTORIC INVENTORY SURVEY FORM

1. NO. 31

2. COUNTY Pettis

3. LOCATION OF NEGATIVES Show-Me RPC

4. PRESENT LOCAL NAME(S) OR DESIGNATION(S)
Youth Building; Youth Show Barn (attached)

5. OTHER NAME(S)
Bldg. 57; Bldg. 58

6. SPECIFIC LEGAL LOCATION
TOWNSHIP 45N RANGE 21W SECTION 8
IF CITY OR TOWN, STREET ADDRESS

7. CITY OR TOWN Sedalia, IF RURAL, VICINITY

8. DESCRIPTION OF LOCATION

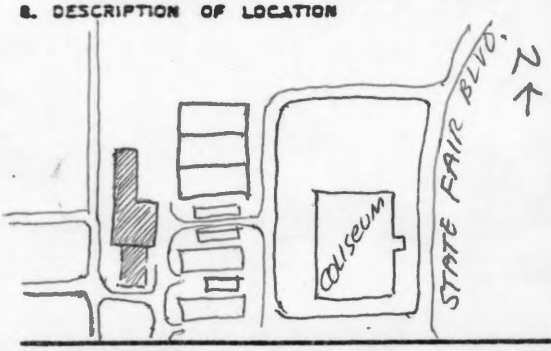

9. COORDINATES UTM
LAT
LONG

10. SITE ( ) STRUCTURE ( ) BUILDING ( ) OBJECT ( )

11. ON NATIONAL REGISTER? YES ( ) NO ( )

12. IS IT ELIGIBLE? YES ( ) NO ( )

13. PART OF ESTAB. HIST. DISTRICT? YES ( ) NO ( )

14. DISTRICT POTENTIAL? YES ( ) NO ( )

15. NAME OF ESTABLISHED DISTRICT

16. THEMATIC CATEGORY

17. DATE(S) OR PERIOD
Youth Bldg. constructed 1969

18. STYLE OR DESIGN

19. ARCHITECT OR ENGINEER

20. CONTRACTOR OR BUILDER

21. ORIGINAL USE, IF APPARENT
Dormitory

22. PRESENT USE
Dormitory

23. OWNERSHIP PUBLIC (X) PRIVATE ( )

24. OWNER'S NAME AND ADDRESS
State of Mo.

25. OPEN TO PUBLIC? YES (X) NO ( )

26. LOCAL CONTACT PERSON OR ORGANIZATION
RogerAlewel

27. OTHER SURVEYS IN WHICH INCLUDED

28. NO. OF STORIES 1, 2

29. BASEMENT? YES ( ) NO (X)

30. FOUNDATION MATERIAL
Brick and concrete

31. WALL CONSTRUCTION
Brick

32. ROOF TYPE AND MATERIAL
Flat

33. NO. OF BAYS FRONT SIDE

34. WALL TREATMENT
Semi-Flemish bond

35. PLAN SHAPE

36. CHANGES (EXPLAIN IN NO. 42) ADDITION ( ) ALTERED ( ) MOVED ( )

37. CONDITION
INTERIOR
EXTERIOR

38. PRESERVATION UNDERWAY? YES ( ) NO ( )

39. ENDANGERED? BY WHAT? YES ( ) NO ( )

40. VISIBLE FROM PUBLIC ROAD? YES ( ) NO ( )

41. DISTANCE FROM AND FRONTAGE ON ROAD

42. FURTHER DESCRIPTION OF IMPORTANT FEATURES

43. HISTORY AND SIGNIFICANCE

D-32

The Youth Building is a dormitory with a cafeteria and showroom and sales areas, with facilities to accommodate 100 boys and 100 girls. It was built in 1969, for approximately $490,000.

44. DESCRIPTION OF ENVIRONMENT AND OUTBUILDINGS

45. SOURCES OF INFORMATION
1972 Fair brochure.

46. PREPARED BY
R. Maserang

47. ORGANIZATION
Show-Me RPC

48. DATE 8-6-90

49. REVISION DATE(S)

RETURN THIS FORM WHEN COMPLETED TO: OFFICE OF HISTORIC PRESERVATION
P.O. BOX 176
JEFFERSON CITY, MISSOURI 65102
PH. 314-751-4096

IF ADDITIONAL SPACE IS NEEDED, ATTACH SEPARATE SHEET(S) TO THIS FORM

1. NO. 31 | 2. COUNTY Pettis | 3. TOWNSHIP 45N | RANGE 21W | SECTION 8

PE-AS-005-032

MISSOURI OFFICE OF HISTORIC PRESERVATION

ARCHITECTURAL/HISTORIC INVENTORY SURVEY FORM

1. NO. 32

2. COUNTY Pettis

3. LOCATION OF NEGATIVES Show-Me RPC

4. PRESENT LOCAL NAME(S) OR DESIGNATION(S) Exhibition Center

5. OTHER NAME(S) Bldg. No. ____

6. SPECIFIC LEGAL LOCATION TOWNSHIP 45N RANGE 21W SECTION 8
IF CITY OR TOWN, STREET ADDRESS

7. CITY OR TOWN Sedalia, IF RURAL, VICINITY

8. DESCRIPTION OF LOCATION

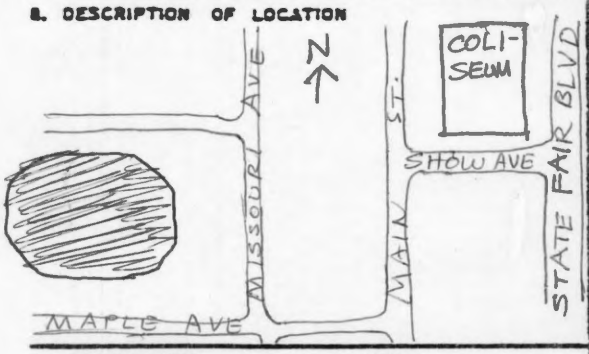

9. COORDINATES UTM
LAT
LONG

10. SITE ( ) STRUCTURE ( ) BUILDING ( ) OBJECT ( )

11. ON NATIONAL REGISTER? YES ( ) NO ( )

12. IS IT ELIGIBLE? YES ( ) NO ( )

13. PART OF ESTAB. HIST. DISTRICT? YES ( ) NO ( )

14. DISTRICT POTENTIAL? YES ( ) NO ( )

15. NAME OF ESTABLISHED DISTRICT

16. THEMATIC CATEGORY

17. DATE(S) OR PERIOD Built 1988-90

18. STYLE OR DESIGN

19. ARCHITECT OR ENGINEER Black & Veatch

20. CONTRACTOR OR BUILDER

21. ORIGINAL USE, IF APPARENT Exhibitions & entertainment

22. PRESENT USE Exhibitions & entertainment

23. OWNERSHIP PUBLIC (X) PRIVATE ( )

24. OWNER'S NAME AND ADDRESS State of Mo.

25. OPEN TO PUBLIC? YES (X) NO ( )

26. LOCAL CONTACT PERSON OR ORGANIZATION Roger Alewel

27. OTHER SURVEYS IN WHICH INCLUDED

28. NO. OF STORIES

29. BASEMENT? YES (X) NO ( )

30. FOUNDATION MATERIAL

31. WALL CONSTRUCTION Brick

32. ROOF TYPE AND MATERIAL Flat

33. NO. OF BAYS FRONT SIDE

34. WALL TREATMENT

35. PLAN SHAPE

36. CHANGES (EXPLAIN IN NO. 42) ADDITION ( ) ALTERED ( ) MOVED ( )

37. CONDITION INTERIOR ____ EXTERIOR ____

38. PRESERVATION UNDERWAY? YES ( ) NO ( )

39. ENDANGERED? BY WHAT? YES ( ) NO ( )

40. VISIBLE FROM PUBLIC ROAD? YES ( ) NO ( )

41. DISTANCE FROM AND FRONTAGE ON ROAD

42. FURTHER DESCRIPTION OF IMPORTANT FEATURES

D-34

43. HISTORY AND SIGNIFICANCE

The State Fair Exhibition Center is the newest permanent building on the fairground. Many livestock shows previously held in the Coliseum and in other facilities are now held in the Exhibition Center. Unlike the Coliseum, the Exhibition Center is air conditioned.

44. DESCRIPTION OF ENVIRONMENT AND OUTBUILDINGS

45. SOURCES OF INFORMATION

46. PREPARED BY R. Maserang

47. ORGANIZATION Show-Me RPC

48. DATE 8-6-90

49. REVISION DATE(S)

RETURN THIS FORM WHEN COMPLETED TO: OFFICE OF HISTORIC PRESERVATION
P.O. BOX 176
JEFFERSON CITY, MISSOURI 65102
PH. 314-751-4096

IF ADDITIONAL SPACE IS NEEDED, ATTACH SEPARATE SHEET(S) TO THIS FORM

1. NO.
2. COUNTY Pettis
4. PRESENT LOCAL NAME(S) OR DESIGNATION(S)
5. OTHER NAME(S)
6. TOWNSHIP 45N
RANGE 21W
SECTION 8

PE-AS-005-033

MISSOURI OFFICE OF HISTORIC PRESERVATION

ARCHITECTURAL/HISTORIC INVENTORY SURVEY FORM

1. NO. 33

2. COUNTY Pettis

3. LOCATION OF NEGATIVES Show-Me RPC

4. PRESENT LOCAL NAME(S) OR DESIGNATION(S) Maintenance Building

5. OTHER NAME(S) Bldg. No. 50

6. SPECIFIC LEGAL LOCATION TOWNSHIP 45N RANGE 21W SECTION 8

IF CITY OR TOWN, STREET ADDRESS

7. CITY OR TOWN Sedalia, IF RURAL, VICINITY

8. DESCRIPTION OF LOCATION

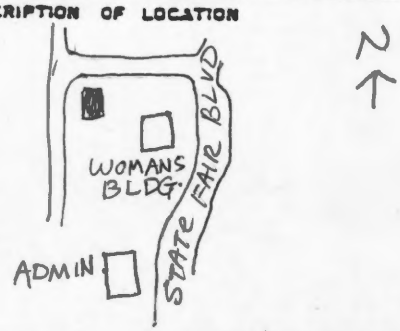

9. COORDINATES UTM

LAT

LONG

10. SITE ( ) STRUCTURE ( ) BUILDING ( ) OBJECT ( )

11. ON NATIONAL REGISTER? YES ( ) NO ( )

12. IS IT ELIGIBLE? YES ( ) NO ( )

13. PART OF ESTAB. HIST. DISTRICT? YES ( ) NO ( )

14. DISTRICT POTENTIAL? YES ( ) NO ( )

15. NAME OF ESTABLISHED DISTRICT

16. THEMATIC CATEGORY

17. DATE(S) OR PERIOD Built 1962

18. STYLE OR DESIGN Gable Roofed

19. ARCHITECT OR ENGINEER Norman C. Atkins & Assoc.

20. CONTRACTOR OR BUILDER

21. ORIGINAL USE, IF APPARENT Maintenance building

22. PRESENT USE Maintenance building

23. OWNERSHIP PUBLIC (X) PRIVATE ( )

24. OWNER'S, NAME AND ADDRESS State of Mo.

25. OPEN TO PUBLIC? YES ( ) NO ( )

26. LOCAL CONTACT PERSON OR ORGANIZATION Roger Alewel

27. OTHER SURVEYS IN WHICH INCLUDED

28. NO. OF STORIES 1

29. BASEMENT? YES ( ) NO (X)

30. FOUNDATION MATERIAL Concrete

31. WALL CONSTRUCTION Metal

32. ROOF TYPE AND MATERIAL Gable; metal

33. NO. OF BAYS FRONT SIDE

34. WALL TREATMENT Metal siding

35. PLAN SHAPE Rect.

36. CHANGES (EXPLAIN IN NO. 42) ADDITION ( ) ALTERED ( ) MOVED ( )

37. CONDITION INTERIOR ____ EXTERIOR ____

38. PRESERVATION UNDERWAY? YES ( ) NO ( )

39. ENDANGERED? BY WHAT? YES ( ) NO ( )

40. VISIBLE FROM PUBLIC ROAD? YES ( ) NO ( )

41. DISTANCE FROM AND FRONTAGE ON ROAD

42. FURTHER DESCRIPTION OF IMPORTANT FEATURES

This all-metal building has dimensions of 32' x 62', according to blueprints of architect Norman C. Atkins & Associates, Independence.

G-11

43. HISTORY AND SIGNIFICANCE

Constructed in 1962, apparently. This building has always been used as a Maintenance Building.

44. DESCRIPTION OF ENVIRONMENT AND OUTBUILDINGS

The location is directly west of the Womans Building. The Administration Building is south.

45. SOURCES OF INFORMATION

Architect's blueprints dated 1962.

46. PREPARED BY R.Maserang

47. ORGANIZATION Show-Me RPC

48. DATE 10-2

49. REVISION DATE(S)

RETURN THIS FORM WHEN COMPLETED TO: OFFICE OF HISTORIC PRESERVATION P.O. BOX 176 JEFFERSON CITY, MISSOURI 65102 PH. 314-751-4096

IF ADDITIONAL SPACE IS NEEDED, ATTACH SEPARATE SHEET(S) TO THIS FORM

1. NO.

2. COUNTY Pettis

4. PRESENT LOCAL NAME(S) OR DESIGNATION(S)

5. OTHER NAME(S)

6. TOWNSHIP 45N

RANGE 21W

SECTION 8

MISSOURI STATE
FAIR

PE-AS-005-034

MISSOURI OFFICE OF HISTORIC PRESERVATION

ARCHITECTURAL/HISTORIC INVENTORY SURVEY FORM

1. NO. 34

2. COUNTY Pettis

3. LOCATION OF NEGATIVES Show-Me RPC

4. PRESENT LOCAL NAME(S) OR DESIGNATION(S) Womans Building

5. OTHER NAME(S) Bldg. No. 51

6. SPECIFIC LEGAL LOCATION TOWNSHIP 45N RANGE 21W SECTION 8
IF CITY OR TOWN, STREET ADDRESS

7. CITY OR TOWN Sedalia, IF RURAL, VICINITY

8. DESCRIPTION OF LOCATION

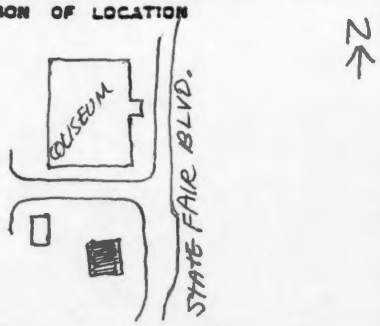

9. COORDINATES UTM
LAT
LONG

10. SITE ( ) STRUCTURE ( ) BUILDING ( ) OBJECT ( )

11. ON NATIONAL REGISTER? YES ( ) NO ( )

12. IS IT ELIGIBLE? YES ( ) NO ( )

13. PART OF ESTAB. HIST. DISTRICT? YES ( ) NO ( )

14. DISTRICT POTENTIAL? YES ( ) NO ( )

15. NAME OF ESTABLISHED DISTRICT

16. THEMATIC CATEGORY

17. DATE(S) OR PERIOD Built 1910 ; renovated 1965

18. STYLE OR DESIGN Neoclassical

19. ARCHITECT OR ENGINEER T. W. Bast

20. CONTRACTOR OR BUILDER R. F. Sellers; Sedalia

21. ORIGINAL USE, IF APPARENT Dormitory, resting place for women

22. PRESENT USE Environmental exhibits

23. OWNERSHIP PUBLIC (X) PRIVATE ( )

24. OWNER'S NAME AND ADDRESS State of Mo.

25. OPEN TO PUBLIC? YES (X) NO ( )

26. LOCAL CONTACT PERSON OR ORGANIZATION Roger Alewel

27. OTHER SURVEYS IN WHICH INCLUDED

28. NO. OF STORIES 2½

29. BASEMENT? YES (X) NO ( )

30. FOUNDATION MATERIAL Stone

31. WALL CONSTRUCTION Brick

32. ROOF TYPE AND MATERIAL Gable; asphalt

33. NO. OF BAYS 5 FRONT 4 SIDE

34. WALL TREATMENT

35. PLAN SHAPE

36. CHANGES (EXPLAIN IN NO. 42) ADDITION ( ) ALTERED (X) MOVED ( )

37. CONDITION INTERIOR ____ EXTERIOR VG/Exc

38. PRESERVATION UNDERWAY? YES (X) NO ( )

39. ENDANGERED? BY WHAT? YES ( ) NO (X)

40. VISIBLE FROM PUBLIC ROAD? YES (X) NO ( )

41. DISTANCE FROM AND FRONTAGE ON ROAD

42. FURTHER DESCRIPTION OF IMPORTANT FEATURES

This is a 2½-story brick building with a full-height entry portico, rendered in a Neoclassical or Georgian Revival style. Smooth Tuscan columns of wood support the portico while two brick posts and several small wooden columns support the full-width porch. Pilasters and quoins are of brick and are rusticated. A pediment atop the portico contains a circular window, and is dentilated. Modillions the cornice and all gables. The eight dormers feature window surrounds with keystones and paneled pilasters. Rusticated brick pilasters flank the main and upstairs entrances, with volutes at the second floor level. Alterations include a wheel chair ramp on the south. In 1965, extensive renovations included removal of a rear (west) wing.

G-4

43. HISTORY AND SIGNIFICANCE

Built in 1910 from a design by Sedalia architect Thomas W. Bast, the Womans Building originally served as a dormitory and rest area for women and children. During the early years of the fair, women simply had a rest tent and at least as early as 1906, the Missouri Federation of Women's Clubs sought a permanent building. The approximately $30,000 building was dedicated by Governor Herbert S.Hadley--who called it the "most beautiful (building) at the fair"--on Oct. 5, 1910. But the Equal Suffrage League of St.Louis was not allowed to use it as their headquarters, being turned away by the hostess, Miss Louise Cornman, and other clubwomen. (The suffragettes set up shop in the Coliseum instead.) In later years, the building houses fine arts and educational exhibits, lectures, music competitions and cooking schools. Until recently, it was a rest area for senior citizens. In1990 the Missouri DNR began using the Womans Building for environmental exhibits.

44. DESCRIPTION OF ENVIRONMENT AND OUTBUILDINGS

45. SOURCES OF INFORMATION Mo.DNR pamphlet,"Familiar Face in a Historic Place";Sedalia Evening Sentinel, 4-06-06; Sedalia Democrat-Sentinel, 5-10-08 and 10-6-10. Renovation plans dated 1965.

46. PREPARED BY R.Maserang

47. ORGANIZATION Show-Me RPC

48. DATE 10-2-90

49. REVISION DATE(S)

1. NO. 34 | 2. COUNTY Pettis | 4. PRESENT LOCAL NAME(S) OR DESIGNATION(S) Womans Building | 5. OTHER NAME(S) Bldg. No. 51 | 6. TOWNSHIP 45N | RANGE 21W | SECTION 8

RETURN THIS FORM WHEN COMPLETED TO: OFFICE OF HISTORIC PRESERVATION
P.O. BOX 176
JEFFERSON CITY, MISSOURI 65102
PH. 314-751-4096

IF ADDITIONAL SPACE IS NEEDED, ATTACH SEPARATE SHEET(S) TO THIS FORM

WOMANS BUILDING.

CORN DOGS
Coca-Cola
WOMANS BUILDING
MISSOURI
DEPARTMENT OF
NATURAL RESOURCES
CORN DOGS
FUNNEL CAKES
Coca-Cola
AMAZING NEW DISCOVERY
POLYGARD
MARINE & AUTO POLISH

PE-AS-005-035

MISSOURI OFFICE OF HISTORIC PRESERVATION

ARCHITECTURAL/HISTORIC INVENTORY SURVEY FORM

1. NO. 35

2. COUNTY Pettis

3. LOCATION OF NEGATIVES Show-Me RPC

4. PRESENT LOCAL NAME(S) OR DESIGNATION(S) Mo. Farm Bureau Building

5. OTHER NAME(S) Bldg. 52

6. SPECIFIC LEGAL LOCATION TOWNSHIP 45N RANGE 21W SECTION 8

IF CITY OR TOWN, STREET ADDRESS

7. CITY OR TOWN Sedalia, IF RURAL, VICINITY

8. DESCRIPTION OF LOCATION

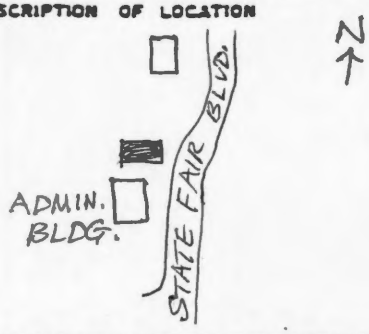

9. COORDINATES UTM

LAT

LONG

10. SITE ( ) STRUCTURE ( ) BUILDING ( ) OBJECT ( )

11. ON NATIONAL REGISTER? YES ( ) NO ( )

12. IS IT ELIGIBLE? YES ( ) NO ( )

13. PART OF ESTAB. HIST. DISTRICT? YES ( ) NO ( )

14. DISTRICT POTENTIAL? YES ( ) NO ( )

15. NAME OF ESTABLISHED DISTRICT

16. THEMATIC CATEGORY

17. DATE(S) OR PERIOD Built ca. 1971

18. STYLE OR DESIGN Gable Front

19. ARCHITECT OR ENGINEER

20. CONTRACTOR OR BUILDER

21. ORIGINAL USE, IF APPARENT Farm Bureau Fair Headquarters

22. PRESENT USE Farm Bureau Fair Headquarters

23. OWNERSHIP PUBLIC ( ) PRIVATE (X)

24. OWNER'S NAME AND ADDRESS Missouri Farm Bureau

25. OPEN TO PUBLIC? YES (X) NO ( )

26. LOCAL CONTACT PERSON OR ORGANIZATION

27. OTHER SURVEYS IN WHICH INCLUDED

28. NO. OF STORIES 1

29. BASEMENT? YES ( ) NO (X)

30. FOUNDATION MATERIAL Wood

31. WALL CONSTRUCTION Metal

32. ROOF TYPE AND MATERIAL Gable; metal

33. NO. OF BAYS FRONT SIDE

34. WALL TREATMENT Metal

35. PLAN SHAPE Rect.

36. CHANGES (EXPLAIN IN NO. 42) ADDITION ( ) ALTERED ( ) MOVED ( )

37. CONDITION INTERIOR ____ EXTERIOR ____

38. PRESERVATION UNDERWAY? YES ( ) NO ( )

39. ENDANGERED? BY WHAT? YES ( ) NO ( )

40. VISIBLE FROM PUBLIC ROAD? YES ( ) NO ( )

41. DISTANCE FROM AND FRONTAGE ON ROAD

42. FURTHER DESCRIPTION OF IMPORTANT FEATURES

Rectangular one-story metal building with wood foundation. presumabl

C-32

43. HISTORY AND SIGNIFICANCE

One of the few fairgrounds buildings not owned by the Missouri State Fair or other unit of state government, this metal building is owned by the Missouri Farm Bureau. It was dedicated in 1971, presumably the year of its construction.

44. DESCRIPTION OF ENVIRONMENT AND OUTBUILDINGS

45. SOURCES OF INFORMATION

Newspaper article in 1971 scrapbook at Admin. Bldg.

46. PREPARED BY R. Maserang

47. ORGANIZATION Show-Me RPC

48. DATE 8/6/90

49. REVISION DATE(S)

RETURN THIS FORM WHEN COMPLETED TO: OFFICE OF HISTORIC PRESERVATION P.O. BOX 176 JEFFERSON CITY, MISSOURI 65102 PH. 314-751-4096

IF ADDITIONAL SPACE IS NEEDED, ATTACH SEPARATE SHEET(S) TO THIS FORM

1. NO.

2. COUNTY Pettis

4. PRESENT LOCAL NAME(S) OR DESIGNATION(S)

5. OTHER NAME(S)

6. TOWNSHIP 45N

RANGE 21W

SECTION 8

PE-AS-005-036

MISSOURI OFFICE OF HISTORIC PRESERVATION

ARCHITECTURAL/HISTORIC INVENTORY SURVEY FORM

1. NO. 36

2. COUNTY Pettis

3. LOCATION OF NEGATIVES Show-Me RPC

4. PRESENT LOCAL NAME(S) OR DESIGNATION(S): Administration Building

5. OTHER NAME(S): Bldg. No. 1; Gov. Sam A. Baker Building

6. SPECIFIC LEGAL LOCATION TOWNSHIP 45N RANGE 21W SECTION 8
IF CITY OR TOWN, STREET ADDRESS

7. CITY OR TOWN Sedalia, IF RURAL, VICINITY

8. DESCRIPTION OF LOCATION

9. COORDINATES UTM
LAT
LONG

10. SITE ( ) STRUCTURE ( ) BUILDING ( ) OBJECT ( )

11. ON NATIONAL REGISTER? YES ( ) NO ( )

12. IS IT ELIGIBLE? YES ( ) NO ( )

13. PART OF ESTAB. HIST. DISTRICT? YES ( ) NO ( )

14. DISTRICT POTENTIAL? YES ( ) NO ( )

15. NAME OF ESTABLISHED DISTRICT

16. THEMATIC CATEGORY

17. DATE(S) OR PERIOD Built 1926-27

18. STYLE OR DESIGN Temple Front

19. ARCHITECT OR ENGINEER T. W. Bast

20. CONTRACTOR OR BUILDER Dean & Hancock

21. ORIGINAL USE, IF APPARENT Administration offices

22. PRESENT USE Administration offices

23. OWNERSHIP PUBLIC (X) PRIVATE ( )

24. OWNER'S NAME AND ADDRESS State of Mo.

25. OPEN TO PUBLIC? YES (X) NO ( )

26. LOCAL CONTACT Roger Alewel

27. OTHER SURVEYS

K-1

28. NO. OF STORIES 2

29. BASEMENT? YES (X) NO ( )

30. FOUNDATION MATERIAL Stone

31. WALL CONSTRUCTION Brick

32. ROOF TYPE AND MATERIAL Flat; composition

33. NO. OF BAYS FRONT 7 SIDE 4

34. WALL TREATMENT Semi-Flemish bond

35. PLAN SHAPE Rect.

36. CHANGES (EXPLAIN IN NO. 42) ADDITION ( ) ALTERED ( ) MOVED ( )

37. CONDITION INTERIOR Excellent EXTERIOR Excellent

38. PRESERVATION UNDERWAY? YES (X) NO ( )

39. ENDANGERED? BY WHAT? YES ( ) NO (X)

40. VISIBLE FROM PUBLIC ROAD? YES (X) NO ( )

41. DISTANCE FROM AND FRONTAGE ON ROAD

42. FURTHER DESCRIPTION OF IMPORTANT FEATURES

This two-story brick building has a projecting temple front involving rusticated brick piers and smooth stone Tuscan columns in a symmetrical facade. Brick quoins are at the four corners. The entrance is transomed and sidelighted. Stone is used extensively for trim. At the rear (west facade) is a one-story portico supported by brick piers. Dimensions are approximately 55' x 95'. Contractors Dean & Hancock built the Swine Pavilion in 1922.

C-34

43. HISTORY AND SIGNIFICANCE

The Administration Building looks like what it is rather than like the Missionesque, less-restrained buildings also designed by T. W. Bast; it could be a public office building or perhaps a schoolhouse. Even the brick is of a different color (yellow or tan instead of red). It was built in 1926 as the Governor Sam A. Baker Building.

"The new administration building cost $60,000, built of yellow brick and has offices for the secretary, members of the board, the press bureau, concessions department, bank, department of admissions, and post office. On the first floor is a large dining room, and the second floor has sleeping quarters for fair directors."--The Sedalia Democrat, Aug. 26, 1927. It replaced a frame building which had been located south of the grandstand, and which has since been razed.

44. DESCRIPTION OF ENVIRONMENT AND OUTBUILDINGS

45. SOURCES OF INFORMATION
The Sed.Demo., 8/26/27; The Bulletin, 2/1944, p. 7; architect's plans dtd. 9-9-26.

46. PREPARED BY R.Maserang

47. ORGANIZATION Show-Me RPC

48. DATE 7/16/90

49. REVISION DATE(S) //

RETURN THIS FORM WHEN COMPLETED TO: OFFICE OF HISTORIC PRESERVATION
P.O. BOX 176
JEFFERSON CITY, MISSOURI 65102
PH. 314-751-4096

IF ADDITIONAL SPACE IS NEEDED, ATTACH SEPARATE SHEET(S) TO THIS FORM

1. NO. | 2. COUNTY Pettis | 4. PRESENT LOCAL NAME(S) OR DESIGNATION(S) | 5. OTHER NAME(S) | 6. TOWNSHIP 45N | RANGE 21W | SECTION 8

ADMINISTRATION

ADMIN ATION

PE-AS-005-037

MISSOURI OFFICE OF HISTORIC PRESERVATION

ARCHITECTURAL/HISTORIC INVENTORY SURVEY FORM

1. NO. 37

2. COUNTY Pettis

3. LOCATION OF NEGATIVES Show-Me RPC

4. PRESENT LOCAL NAME(S) OR DESIGNATION(S) (Spa exhibit)

5. OTHER NAME(S)

6. SPECIFIC LEGAL LOCATION TOWNSHIP 45N RANGE 21W SECTION 8
IF CITY OR TOWN, STREET ADDRESS

7. CITY OR TOWN Sedalia, IF RURAL, VICINITY

8. DESCRIPTION OF LOCATION

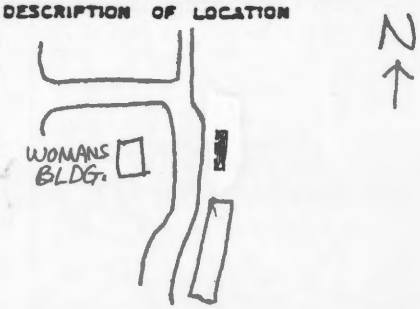

9. COORDINATES UTM
LAT
LONG

10. SITE ( ) STRUCTURE ( ) BUILDING ( ) OBJECT ( )

11. ON NATIONAL REGISTER? YES ( ) NO ( )

12. IS IT ELIGIBLE? YES ( ) NO ( )

13. PART OF ESTAB. HIST. DISTRICT? YES ( ) NO ( )

14. DISTRICT POTENTIAL? YES ( ) NO ( )

15. NAME OF ESTABLISHED DISTRICT

16. THEMATIC CATEGORY

17. DATE(S) OR PERIOD Built 1990

18. STYLE OR DESIGN

19. ARCHITECT OR ENGINEER

20. CONTRACTOR OR BUILDER

21. ORIGINAL USE, IF APPARENT

22. PRESENT USE

23. OWNERSHIP PUBLIC ( ) PRIVATE (X)

24. OWNER'S NAME AND ADDRESS
Leased by Leisure Life Spas
Sedalia, Mo.

25. OPEN TO PUBLIC? YES (X) NO ( )

26. LOCAL CONTACT PERSON OR ORGANIZATION

27. OTHER SURVEYS IN WHICH INCLUDED

28. NO. OF STORIES

29. BASEMENT? YES ( ) NO (X)

30. FOUNDATION MATERIAL

31. WALL CONSTRUCTION

32. ROOF TYPE AND MATERIAL

33. NO. OF BAYS FRONT SIDE

34. WALL TREATMENT

35. PLAN SHAPE

36. CHANGES (EXPLAIN IN NO. 42) ADDITION ( ) ALTERED ( ) MOVED ( )

37. CONDITION
INTERIOR
EXTERIOR

38. PRESERVATION UNDERWAY? YES ( ) NO ( )

39. ENDANGERED? BY WHAT? YES ( ) NO ( )

40. VISIBLE FROM PUBLIC ROAD? YES ( ) NO ( )

41. DISTANCE FROM AND FRONTAGE ON ROAD

42. FURTHER DESCRIPTION OF IMPORTANT FEATURES

I-14

43. HISTORY AND SIGNIFICANCE

This commercial exhibit (of Leisure Life Spas, Sedalia, Mo.) north of the bleachers and east of the Womans Building was erected for the 1990 MSF. The privately leased structure is expected to be donated to the MSF.

44. DESCRIPTION OF ENVIRONMENT AND OUTBUILDINGS

45. SOURCES OF INFORMATION
Diane Larkin, MSF publicity director.

46. PREPARED BY R. Maserang

47. ORGANIZATION Show-Me RPC

48. DATE 10-2-90

49. REVISION DATE(S)

RETURN THIS FORM WHEN COMPLETED TO: OFFICE OF HISTORIC PRESERVATION
P.O. BOX 176
JEFFERSON CITY, MISSOURI 65102
PH. 314-751-4096

IF ADDITIONAL SPACE IS NEEDED, ATTACH SEPARATE SHEET(S) TO THIS FORM

1. NO.
2. COUNTY Pettis
4. PRESENT LOCAL NAME(S) OR DESIGNATION(S)
5. OTHER NAME(S)
6. TOWNSHIP 45N
RANGE 21W
SECTION 8

SPAS
VISALIA, INC.
627-3322

PE-AS-005-038

MISSOURI OFFICE OF HISTORIC PRESERVATION

ARCHITECTURAL/HISTORIC INVENTORY SURVEY FORM

1. NO. 38

2. COUNTY Pettis

3. LOCATION OF NEGATIVES Show-Me RPC

4. PRESENT LOCAL NAME(S) OR DESIGNATION(S): Bleachers-Highway Patrol-Press Building

5. OTHER NAME(S)

6. SPECIFIC LEGAL LOCATION TOWNSHIP 45N RANGE 21W SECTION 8

IF CITY OR TOWN, STREET ADDRESS

7. CITY OR TOWN Sedalia, IF RURAL, VICINITY

8. DESCRIPTION OF LOCATION



9. COORDINATES UTM
LAT
LONG

10. SITE ( ) STRUCTURE ( ) BUILDING ( ) OBJECT ( )

11. ON NATIONAL REGISTER? YES ( ) NO ( )

12. IS IT ELIGIBLE? YES ( ) NO ( )

13. PART OF ESTAB. HIST. DISTRICT? YES ( ) NO ( )

14. DISTRICT POTENTIAL? YES ( ) NO ( )

15. NAME OF ESTABLISHED DISTRICT

16. THEMATIC CATEGORY

17. DATE(S) OR PERIOD Built ca. 1930s; installed 1950-51

18. STYLE OR DESIGN

19. ARCHITECT OR ENGINEER

20. CONTRACTOR OR BUILDER

21. ORIGINAL USE, IF APPARENT Bleachers

22. PRESENT USE Unused as bleachers; offices only

23. OWNERSHIP PUBLIC (X) PRIVATE ( )

24. OWNER'S NAME AND ADDRESS State of Mo.

25. OPEN TO PUBLIC? YES ( ) NO (X)

26. LOCAL CONTACT PERSON OR ORGANIZATION Roger Alewel

27. OTHER SURVEYS IN WHICH INCLUDED

28. NO. OF STORIES

29. BASEMENT? YES ( ) NO (X)

30. FOUNDATION MATERIAL

31. WALL CONSTRUCTION

32. ROOF TYPE AND MATERIAL

33. NO. OF BAYS FRONT SIDE

34. WALL TREATMENT

35. PLAN SHAPE

36. CHANGES (EXPLAIN IN NO. 42) ADDITION ( ) ALTERED ( ) MOVED (X)

37. CONDITION INTERIOR ____ EXTERIOR ____

38. PRESERVATION UNDERWAY? YES ( ) NO ( )

39. ENDANGERED? BY WHAT? YES ( ) NO ( )

40. VISIBLE FROM PUBLIC ROAD? YES ( ) NO ( )

41. DISTANCE FROM AND FRONTAGE ON ROAD

42. FURTHER DESCRIPTION OF IMPORTANT FEATURES

This is a steel-frame structure with wooden seats; offices have been constructed under the seats.

I-13

43. HISTORY AND SIGNIFICANCE

The bleachers were probably constructed or fabricated in the 1920s or 1930s. The Missouri State Fair acquired them in 1950-51 from the South Plains Fair Assn., Lubbock, Tex. An architect's drawing in the Administration Building indicates dimensions of 60' x 230' but a 1961 map of the fairgrounds indicates dimensions of 39' x 423'-432'. They were not measured for this survey. Beneath the bleachers are offices of the Mo.Highway Patrol and Job Service, a concession stand (D-10), a restroom (R-5), press facilities and the "Track Chairs Entrance" for stage events. The bleachers are no longer used for seating because they are considered unsafe.

44. DESCRIPTION OF ENVIRONMENT AND OUTBUILDINGS

The bleachers are just north of the grandstand. A previous bleacher section (erected for the 1921 fair) was razed. The location was essentially the same.

45. SOURCES OF INFORMATION

"History of the Missouri State Fair."

46. PREPARED BY R.Maserang

47. ORGANIZATION Show-Me RPC

48. DATE 8-6-90

49. REVISION DATE(S)

RETURN THIS FORM WHEN COMPLETED TO: OFFICE OF HISTORIC PRESERVATION
P.O. BOX 176
JEFFERSON CITY, MISSOURI 65102
PH. 314-751-4096

IF ADDITIONAL SPACE IS NEEDED, ATTACH SEPARATE SHEET(S) TO THIS FORM

1. NO. 38 | 2. COUNTY Pettis | 3. TOWNSHIP 45N | RANGE 21W | SECTION 8

PEPSI-COLA
WELCOMES YOU
TO THE
MISSOURI
STATE
FAIR
PEPSI
BEER!
HOME PLACE
Coca-Cola

PE-AS-005-039

MISSOURI OFFICE OF HISTORIC PRESERVATION

ARCHITECTURAL/HISTORIC INVENTORY SURVEY FORM

1. NO. 39

2. COUNTY Pettis

3. LOCATION OF NEGATIVES Show-Me RPC

4. PRESENT LOCAL NAME(S) OR DESIGNATION(S) Grandstand

5. OTHER NAME(S)

6. SPECIFIC LEGAL LOCATION TOWNSHIP 45N RANGE 21W SECTION 8
IF CITY OR TOWN, STREET ADDRESS

7. CITY OR TOWN Sedalia, IF RURAL, VICINITY

8. DESCRIPTION OF LOCATION

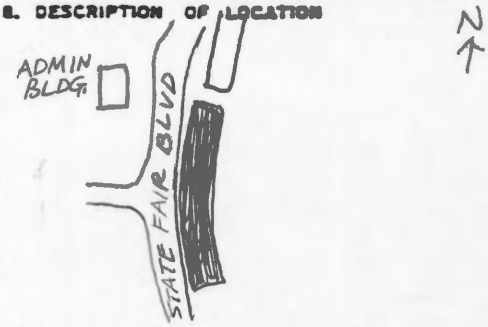

9. COORDINATES UTM
LAT
LONG

10. SITE ( ) STRUCTURE ( ) BUILDING ( ) OBJECT ( )

11. ON NATIONAL REGISTER? YES ( ) NO ( )

12. IS IT ELIGIBLE? YES ( ) NO ( )

13. PART OF ESTAB. HIST. DISTRICT? YES ( ) NO ( )

14. DISTRICT POTENTIAL? YES ( ) NO ( )

15. NAME OF ESTABLISHED DISTRICT

16. THEMATIC CATEGORY

17. DATE(S) OR PERIOD Built 1968

18. STYLE OR DESIGN

19. ARCHITECT OR ENGINEER Rathert & Roth; Kenneth Balk & Asso.

20. CONTRACTOR OR BUILDER J.R.Seal Construction Co.

21. ORIGINAL USE, IF APPARENT Grandstand

22. PRESENT USE Grandstand

23. OWNERSHIP PUBLIC (X) PRIVATE ( )

24. OWNER'S NAME AND ADDRESS State of Mo.

25. OPEN TO PUBLIC? YES (X) NO ( )

26. LOCAL CONTACT PERSON OR ORGANIZATION Roger Alewel

27. OTHER SURVEYS IN WHICH INCLUDED

28. NO. OF STORIES

29. BASEMENT? YES ( ) NO (X)

30. FOUNDATION MATERIAL

31. WALL CONSTRUCTION

32. ROOF TYPE AND MATERIAL

33. NO. OF BAYS FRONT SIDE

34. WALL TREATMENT

35. PLAN SHAPE

36. CHANGES (EXPLAIN IN NO. 42) ADDITION ( ) ALTERED ( ) MOVED ( )

37. CONDITION INTERIOR_____ EXTERIOR_____

38. PRESERVATION UNDERWAY? YES ( ) NO ( )

39. ENDANGERED? BY WHAT? YES ( ) NO ( )

40. VISIBLE FROM PUBLIC ROAD? YES ( ) NO ( )

41. DISTANCE FROM AND FRONTAGE ON ROAD

42. FURTHER DESCRIPTION OF IMPORTANT FEATURES

This steel and concrete structure is approximately 60' tall and more than 400' long, with a seating capacity of more than 8,000, according to a brochure. A canopy protects the upper half of the seating area from rain and sun. The space beneath the seats is not enclosed.

I-7

43. HISTORY AND SIGNIFICANCE

Constructed in 1968, the present grandstand replaces an earlier grandstand or "amphitheater" which was built in sections beginning in 1902. The grandstand overlooks a one-mile dirt track completed for the first Missouri State Fair, in 1901, and a half-mile dirt track completed in the 1930s as part of a WPA project at the fairground. Horse racing, stock car racing, and a variety of stage shows are viewed from the grandstand.

44. DESCRIPTION OF ENVIRONMENT AND OUTBUILDINGS

Directly north is an older (ca. 1921) seating facility known as the bleachers.

45. SOURCES OF INFORMATION

1972 state fair brochure.

46. PREPARED BY R.Maserang

47. ORGANIZATION Show-Me RPC

48. DATE 8-6-90

49. REVISION DATE(S)

RETURN THIS FORM WHEN COMPLETED TO: OFFICE OF HISTORIC PRESERVATION
P.O. BOX 176
JEFFERSON CITY, MISSOURI 65102
PH. 314-751-4096

IF ADDITIONAL SPACE IS NEEDED, ATTACH SEPARATE SHEET(S) TO THIS FORM

1. NO. 2. COUNTY Pettis 4. PRESENT LOCAL NAME(S) OR DESIGNATION(S) 5. OTHER NAME(S) 6. TOWNSHIP 45N RANGE 21W SECTION 8



PE-AS-005-040

MISSOURI OFFICE OF HISTORIC PRESERVATION

ARCHITECTURAL/HISTORIC INVENTORY SURVEY FORM

1. NO. 40

2. COUNTY Pettis

3. LOCATION OF NEGATIVES Show-Me RPC

4. PRESENT LOCAL NAME(S) OR DESIGNATION(S) Ticket Office

5. OTHER NAME(S)

6. SPECIFIC LEGAL LOCATION TOWNSHIP 45N RANGE 21W SECTION 8

IF CITY OR TOWN, STREET ADDRESS

7. CITY OR TOWN Sedalia, IF RURAL, VICINITY

8. DESCRIPTION OF LOCATION

9. COORDINATES UTM

LAT

LONG

10. SITE ( ) STRUCTURE ( ) BUILDING ( ) OBJECT ( )

11. ON NATIONAL REGISTER? YES ( ) NO ( )

12. IS IT ELIGIBLE? YES ( ) NO ( )

13. PART OF ESTAB. HIST. DISTRICT? YES ( ) NO ( )

14. DISTRICT POTENTIAL? YES ( ) NO ( )

15. NAME OF ESTABLISHED DISTRICT

16. THEMATIC CATEGORY

17. DATE(S) OR PERIOD Built 1968-69

18. STYLE OR DESIGN

19. ARCHITECT OR ENGINEER

20. CONTRACTOR OR BUILDER

21. ORIGINAL USE, IF APPARENT Ticket office

22. PRESENT USE Ticket office

23. OWNERSHIP PUBLIC (X) PRIVATE ( )

24. OWNER'S NAME AND ADDRESS State of Mo.

25. OPEN TO PUBLIC? YES ( ) NO ( )

26. LOCAL CONTACT PERSON OR ORGANIZATION Roger Alewel

27. OTHER SURVEYS IN WHICH INCLUDED

28. NO. OF STORIES 1

29. BASEMENT? YES ( ) NO (X)

30. FOUNDATION MATERIAL Concrete

31. WALL CONSTRUCTION Concrete blocks

32. ROOF TYPE AND MATERIAL Flat

33. NO. OF BAYS FRONT SIDE

34. WALL TREATMENT Concrete blocks, painted

35. PLAN SHAPE Irreg.

36. CHANGES (EXPLAIN IN NO. 42) ADDITION ( ) ALTERED ( ) MOVED ( )

37. CONDITION INTERIOR____ EXTERIOR____

38. PRESERVATION UNDERWAY? YES ( ) NO ( )

39. ENDANGERED? BY WHAT? YES ( ) NO ( )

40. VISIBLE FROM PUBLIC ROAD? YES ( ) NO ( )

41. DISTANCE FROM AND FRONTAGE ON ROAD

42. FURTHER DESCRIPTION OF IMPORTANT FEATURES

This is an irregularly-shaped concrete block building with a flat, sloping roof.

J-35

43. HISTORY AND SIGNIFICANCE

This building is located partially under, but is separate from, the Grandstand.

Construction reportedly took place in 1968-69, which was shortly after completion of the Grandstand.

44. DESCRIPTION OF ENVIRONMENT AND OUTBUILDINGS

45. SOURCES OF INFORMATION

"History of the Mo. State Fair."

46. PREPARED BY R. Maserang

47. ORGANIZATION Show-Me RPC

48. DATE 10-30-90

49. REVISION DATE(S)

RETURN THIS FORM WHEN COMPLETED TO: OFFICE OF HISTORIC PRESERVATION P.O. BOX 176 JEFFERSON CITY, MISSOURI 65102 PH. 314-751-4096

IF ADDITIONAL SPACE IS NEEDED, ATTACH SEPARATE SHEET(S) TO THIS FORM

1. NO.

2. COUNTY Pettis

4. PRESENT LOCAL NAME(S) OR DESIGNATION(S)

5. OTHER NAME(S)

6. TOWNSHIP 45N

RANGE 21W

SECTION 8


PIONEER HI-BRED ARENA
"1990" GRANDSTAND EVENTS
DATE
EVENT
TRACK
TICKET OFFICE
CHECKS
TICKET OFFICE

PE-AS-005-041

MISSOURI OFFICE OF HISTORIC PRESERVATION

ARCHITECTURAL/HISTORIC INVENTORY SURVEY FORM

1. NO. 41, 42

2. COUNTY Pettis

3. LOCATION OF NEGATIVES Show-Me RPC

4. PRESENT LOCAL NAME(S) OR DESIGNATION(S): Stage (41); Judge's Stand (42)

5. OTHER NAME(S)

6. SPECIFIC LEGAL LOCATION TOWNSHIP 45N RANGE 21W SECTION 8

IF CITY OR TOWN, STREET ADDRESS

7. CITY OR TOWN Sedalia, IF RURAL, VICINITY

8. DESCRIPTION OF LOCATION

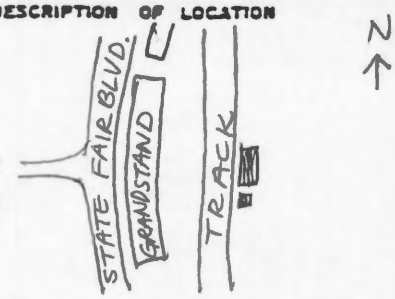

9. COORDINATES UTM
LAT
LONG

10. SITE ( ) STRUCTURE ( ) BUILDING ( ) OBJECT ( )

11. ON NATIONAL REGISTER? YES ( ) NO ( )

12. IS IT ELIGIBLE? YES ( ) NO ( )

13. PART OF ESTAB. HIST. DISTRICT? YES ( ) NO ( )

14. DISTRICT POTENTIAL? YES ( ) NO ( )

15. NAME OF ESTABLISHED DISTRICT

16. THEMATIC CATEGORY

17. DATE(S) OR PERIOD Stage built 1936

18. STYLE OR DESIGN

19. ARCHITECT OR ENGINEER

20. CONTRACTOR OR BUILDER

21. ORIGINAL USE, IF APPARENT Dressing rooms and stage

22. PRESENT USE Dressing rooms and stage

23. OWNERSHIP PUBLIC (X) PRIVATE ( )

24. OWNER'S NAME AND ADDRESS State of Mo.

25. OPEN TO PUBLIC? YES ( ) NO ( )

26. LOCAL CONTACT PERSON OR ORGANIZATION Roger Alewel

27. OTHER SURVEYS IN WHICH INCLUDED

28. NO. OF STORIES 1

29. BASEMENT? YES ( ) NO (X)

30. FOUNDATION MATERIAL

31. WALL CONSTRUCTION

32. ROOF TYPE AND MATERIAL

33. NO. OF BAYS FRONT SIDE

34. WALL TREATMENT

35. PLAN SHAPE

36. CHANGES (EXPLAIN IN NO. 42) ADDITION ( ) ALTERED ( ) MOVED ( )

37. CONDITION INTERIOR ____ EXTERIOR ____

38. PRESERVATION UNDERWAY? YES ( ) NO ( )

39. ENDANGERED? BY WHAT? YES ( ) NO ( )

40. VISIBLE FROM PUBLIC ROAD? YES ( ) NO ( )

41. DISTANCE FROM AND FRONTAGE ON ROAD

42. FURTHER DESCRIPTION OF IMPORTANT FEATURES

"The new 60' x 80' stage was erected in 1936, of reinforced concrete, about half of the building being underground, with 13 permanent dressing rooms, large store room and shower baths and toilet for the performers." --Jim Boan, Missouri State Fair publicity director, 1947.

The judges stand was built in about 1980 and rehabilitated last year.

I-10

43. HISTORY AND SIGNIFICANCE

The present judges stand is one of several that have stood along the mile track since the track (the first construction project at the fairground) was completed in 1901.

44. DESCRIPTION OF ENVIRONMENT AND OUTBUILDINGS

45. SOURCES OF INFORMATION

See above. "History of the Mo. STAte Fair."

46. PREPARED BY R. Maserang

47. ORGANIZATION Show-Me RPC

48. DATE 10-2-90

49. REVISION DATE(S)

RETURN THIS FORM WHEN COMPLETED TO: OFFICE OF HISTORIC PRESERVATION
P.O. BOX 176
JEFFERSON CITY, MISSOURI 65102
PH. 314-751-4096

IF ADDITIONAL SPACE IS NEEDED, ATTACH SEPARATE SHEET(S) TO THIS FORM

1. NO. | 2. COUNTY Pettis | 4. PRESENT LOCAL NAME(S) OR DESIGNATION(S) | 5. OTHER NAME(S) | 6. TOWNSHIP 45N | RANGE 21W | SECTION 8

"1990" MISSOURI STATE FAIR "1990"

PE-AS-005-042

MISSOURI OFFICE OF HISTORIC PRESERVATION

ARCHITECTURAL/HISTORIC INVENTORY SURVEY FORM

1. NO. 43

2. COUNTY Pettis

3. LOCATION OF NEGATIVES Show-Me RPC

4. PRESENT LOCAL NAME(S) OR DESIGNATION(S): Bicentennial Log Cabin

5. OTHER NAME(S)

6. SPECIFIC LEGAL LOCATION TOWNSHIP 45N RANGE 21W SECTION 8

IF CITY OR TOWN, STREET ADDRESS

7. CITY OR TOWN Sedalia, IF RURAL, VICINITY

8. DESCRIPTION OF LOCATION

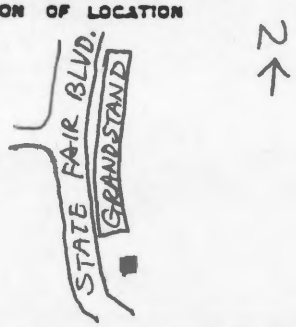

9. COORDINATES UTM

LAT

LONG

10. SITE ( ) STRUCTURE ( ) BUILDING ( ) OBJECT ( )

11. ON NATIONAL REGISTER? YES ( ) NO ( )

12. IS IT ELIGIBLE? YES ( ) NO ( )

13. PART OF ESTAB. HIST. DISTRICT? YES ( ) NO ( )

14. DISTRICT POTENTIAL? YES ( ) NO ( )

15. NAME OF ESTABLISHED DISTRICT

16. THEMATIC CATEGORY

17. DATE(S) OR PERIOD Built ca. 1880s - 1890s

18. STYLE OR DESIGN Single-Pen

19. ARCHITECT OR ENGINEER N/A

20. CONTRACTOR OR BUILDER N/A

21. ORIGINAL USE, IF APPARENT Residence

22. PRESENT USE Exhibits, demonstrations

23. OWNERSHIP PUBLIC (X) PRIVATE ( )

24. OWNER'S NAME AND ADDRESS State of Mo.

25. OPEN TO PUBLIC? YES (X) NO ( )

26. LOCAL CONTACT PERSON OR ORGANIZATION Roger Alewel

27. OTHER SURVEYS IN WHICH INCLUDED

28. NO. OF STORIES 1

29. BASEMENT? YES ( ) NO (X)

30. FOUNDATION MATERIAL

31. WALL CONSTRUCTION Log

32. ROOF TYPE AND MATERIAL Wood shingle

33. NO. OF BAYS FRONT SIDE

34. WALL TREATMENT Square, hand-hewn logs

35. PLAN SHAPE Rect.

36. CHANGES (EXPLAIN IN NO. 42) ADDITION ( ) ALTERED ( ) MOVED (X)

37. CONDITION INTERIOR ____ EXTERIOR ____

38. PRESERVATION UNDERWAY? YES ( ) NO ( )

39. ENDANGERED? BY WHAT? YES ( ) NO ( )

40. VISIBLE FROM PUBLIC ROAD? YES ( ) NO ( )

41. DISTANCE FROM AND FRONTAGE ON ROAD

42. FURTHER DESCRIPTION OF IMPORTANT FEATURES

This is an approximately 18' x 20' single pen log cabin with an exterior stone chimney on its west side. The main facade is three-bay, with a central entrance. Chinking is sealed with cement. The chimney appears to be a reconstruction but the building looks very authentic, in general.

G-13

43. HISTORY AND SIGNIFICANCE

The Bicentennial Log Cabin--originally erected in the late 1800s in Benton County, Missouri--was relocated on the state fairground in 1976 through the cooperation of Green Thumb, Inc., according to a marker. In 1990, it was used for the display of artworks.

44. DESCRIPTION OF ENVIRONMENT AND OUTBUILDINGS

45. SOURCES OF INFORMATION

Site marker.

46. PREPARED BY R. Maserang

47. ORGANIZATION Show-Me RPC

48. DATE 10-2-90

49. REVISION DATE(S)

RETURN THIS FORM WHEN COMPLETED TO: OFFICE OF HISTORIC PRESERVATION
P.O. BOX 176
JEFFERSON CITY, MISSOURI 65102
PH. 314-751-4096

IF ADDITIONAL SPACE IS NEEDED, ATTACH SEPARATE SHEET(S) TO THIS FORM

1. NO.
2. COUNTY Pettis
4. PRESENT LOCAL NAME(S) OR DESIGNATION(S)
5. OTHER NAME(S)
6. TOWNSHIP 45N
RANGE 21W
SECTION 8

PE-AS-005-043

MISSOURI OFFICE OF HISTORIC PRESERVATION

ARCHITECTURAL/HISTORIC INVENTORY SURVEY FORM

1. NO. 44

2. COUNTY Pettis

3. LOCATION OF NEGATIVES Show-Me RPC

4. PRESENT LOCAL NAME(S) OR DESIGNATION(S) Show Horse Barns

5. OTHER NAME(S) Bldg. No. 26-27

6. SPECIFIC LEGAL LOCATION TOWNSHIP 45N RANGE 21W SECTION 8

IF CITY OR TOWN, STREET ADDRESS

7. CITY OR TOWN Sedalia, IF RURAL, VICINITY

8. DESCRIPTION OF LOCATION

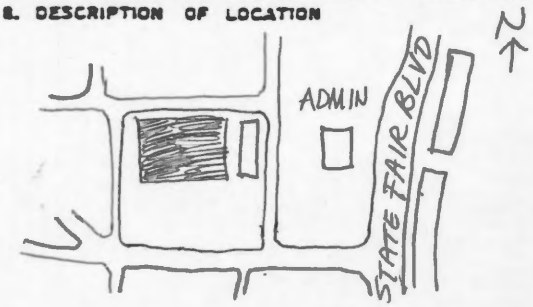

9. COORDINATES UTM

LAT

LONG

10. SITE ( ) STRUCTURE ( ) BUILDING ( ) OBJECT ( )

11. ON NATIONAL REGISTER? YES ( ) NO ( )

12. IS IT ELIGIBLE? YES ( ) NO ( )

13. PART OF ESTAB. HIST. DISTRICT? YES ( ) NO ( )

14. DISTRICT POTENTIAL? YES ( ) NO ( )

15. NAME OF ESTABLISHED DISTRICT

16. THEMATIC CATEGORY

17. DATE(S) OR PERIOD Built ca. 1960s-70s

18. STYLE OR DESIGN

19. ARCHITECT OR ENGINEER

20. CONTRACTOR OR BUILDER

21. ORIGINAL USE, IF APPARENT Show horse barns

22. PRESENT USE Show horse barns

23. OWNERSHIP PUBLIC (X) PRIVATE ( )

24. OWNER'S NAME AND ADDRESS Stateof Mo.

25. OPEN TO PUBLIC? YES (X) NO ( )

26. LOCAL CONTACT PERSON OR ORGANIZATION Roger Alewel

27. OTHER SURVEYS IN WHICH INCLUDED

28. NO. OF STORIES 1

29. BASEMENT? YES ( ) NO (X)

30. FOUNDATION MATERIAL

31. WALL CONSTRUCTION N/A

32. ROOF TYPE AND MATERIAL Gable; metal

33. NO. OF BAYS FRONT SIDE

34. WALL TREATMENT N/A

35. PLAN SHAPE Rect.

36. CHANGES (EXPLAIN IN NO. 42) ADDITION ( ) ALTERED ( ) MOVED ( )

37. CONDITION INTERIOR_____ EXTERIOR_____

38. PRESERVATION UNDERWAY? YES ( ) NO ( )

39. ENDANGERED? BY WHAT? YES ( ) NO ( )

40. VISIBLE FROM PUBLIC ROAD? YES ( ) NO ( )

41. DISTANCE FROM AND FRONTAGE ON ROAD

42. FURTHER DESCRIPTION OF IMPORTANT FEATURES

This is a side-by-side pair of pole barns. Framing is all wood including rafters. The roof is metal. All sides are open. Portable stalls are inside. The floor is earth.

H-33

43. HISTORY AND SIGNIFICANCE

These buildings supplement the older, red brick show horse barns farther north. They were probably built in the 1960s-70s.

44. DESCRIPTION OF ENVIRONMENT AND OUTBUILDINGS

45. SOURCES OF INFORMATION

46. PREPARED BY R. Maserang

47. ORGANIZATION Show-Me RPC

48. DATE 10-2-90

49. REVISION DATE(S)

RETURN THIS FORM WHEN COMPLETED TO: OFFICE OF HISTORIC PRESERVATION P.O. BOX 176 JEFFERSON CITY, MISSOURI 65102 PH. 314-751-4096

IF ADDITIONAL SPACE IS NEEDED, ATTACH SEPARATE SHEET(S) TO THIS FORM

1. NO.

2. COUNTY Pettis

4. PRESENT LOCAL NAME(S) OR DESIGNATION(S)

5. OTHER NAME(S)

6. TOWNSHIP 45N

RANGE 21W

SECTION 8

PE-AS-005-044

MISSOURI OFFICE OF HISTORIC PRESERVATION

ARCHITECTURAL/HISTORIC INVENTORY SURVEY FORM

1. NO. 45

2. COUNTY Pettis

3. LOCATION OF NEGATIVES Show-Me RPC

4. PRESENT LOCAL NAME(S) OR DESIGNATION(S) Pork Chop Tent

5. OTHER NAME(S)

6. SPECIFIC LEGAL LOCATION TOWNSHIP 45N RANGE 21W SECTION 8
IF CITY OR TOWN, STREET ADDRESS

7. CITY OR TOWN Sedalia, IF RURAL, VICINITY

8. DESCRIPTION OF LOCATION

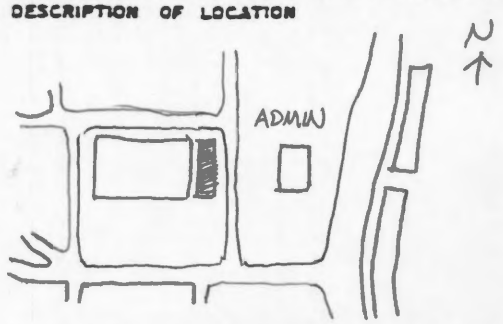

9. COORDINATES UTM
LAT
LONG

10. SITE ( ) STRUCTURE ( ) BUILDING ( ) OBJECT ( )

11. ON NATIONAL REGISTER? YES ( ) NO ( )

12. IS IT ELIGIBLE? YES ( ) NO ( )

13. PART OF ESTAB. HIST. DISTRICT? YES ( ) NO ( )

14. DISTRICT POTENTIAL? YES ( ) NO ( )

15. NAME OF ESTABLISHED DISTRICT

16. THEMATIC CATEGORY

17. DATE(S) OR PERIOD Built ca. 1980s

18. STYLE OR DESIGN

19. ARCHITECT OR ENGINEER

20. CONTRACTOR OR BUILDER

21. ORIGINAL USE, IF APPARENT Concession stand

22. PRESENT USE Concession stand

23. OWNERSHIP PUBLIC (X) PRIVATE ( )

24. OWNER'S NAME AND ADDRESS
State of Mo.
Mo. State Fair.

25. OPEN TO PUBLIC? YES (X) NO ( )

26. LOCAL CONTACT PERSON OR ORGANIZATION Roger Alewel

27. OTHER SURVEYS IN WHICH INCLUDED

28. NO. OF STORIES 1

29. BASEMENT? YES ( ) NO (X)

30. FOUNDATION MATERIAL Concrete

31. WALL CONSTRUCTION Metal

32. ROOF TYPE AND MATERIAL Gable; metal

33. NO. OF BAYS FRONT SIDE

34. WALL TREATMENT Metal

35. PLAN SHAPE Rect.

36. CHANGES (EXPLAIN IN NO. 42) ADDITION ( ) ALTERED ( ) MOVED ( )

37. CONDITION
INTERIOR
EXTERIOR

38. PRESERVATION UNDERWAY? YES ( ) NO ( )

39. ENDANGERED? BY WHAT? YES ( ) NO ( )

40. VISIBLE FROM PUBLIC ROAD? YES ( ) NO ( )

41. DISTANCE FROM AND FRONTAGE ON ROAD

42. FURTHER DESCRIPTION OF IMPORTANT FEATURES

This is a rectangular metal building, open in the front and most of the sides.

B-36

43. HISTORY AND SIGNIFICANCE

The Pork Chop Tent is privately operated but like many other concession stands on the fairground, it has become the property of the MSF.

44. DESCRIPTION OF ENVIRONMENT AND OUTBUILDINGS

45. SOURCES OF INFORMATION

46. PREPARED BY R.Maserang

47. ORGANIZATION Show-Me RPC

48. DATE 8-6-90

49. REVISION DATE(S)

RETURN THIS FORM WHEN COMPLETED TO: OFFICE OF HISTORIC PRESERVATION
P.O. BOX 176
JEFFERSON CITY, MISSOURI 65102
PH. 314-751-4096

IF ADDITIONAL SPACE IS NEEDED, ATTACH SEPARATE SHEET(S) TO THIS FORM

1. NO.
2. COUNTY Pettis
4. PRESENT LOCAL NAME(S) OR DESIGNATION(S)
5. OTHER NAME(S)
6. TOWNSHIP 45N
RANGE 21W
SECTION 8

PORK

PE-AS-005-045

MISSOURI OFFICE OF HISTORIC PRESERVATION

ARCHITECTURAL/HISTORIC INVENTORY SURVEY FORM

1. NO. 46

2. COUNTY Pettis

3. LOCATION OF NEGATIVES Show-Me RPC

4. PRESENT LOCAL NAME(S) OR DESIGNATION(S) The Hacienda

5. OTHER NAME(S)

6. SPECIFIC LEGAL LOCATION TOWNSHIP 45N RANGE 21W SECTION 8

IF CITY OR TOWN, STREET ADDRESS

7. CITY OR TOWN Sedalia, IF RURAL, VICINITY

8. DESCRIPTION OF LOCATION

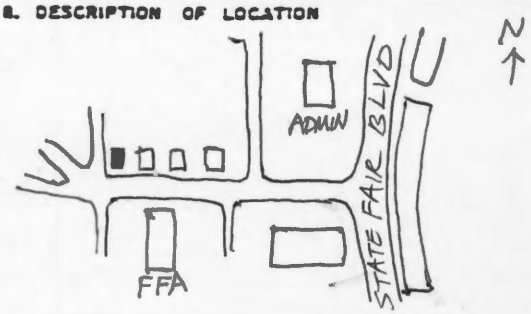

9. COORDINATES UTM

LAT

LONG

10. SITE ( ) STRUCTURE ( ) BUILDING ( ) OBJECT ( )

11. ON NATIONAL REGISTER? YES ( ) NO ( )

12. IS IT ELIGIBLE? YES ( ) NO ( )

13. PART OF ESTAB. HIST. DISTRICT? YES ( ) NO ( )

14. DISTRICT POTENTIAL? YES ( ) NO ( )

15. NAME OF ESTABLISHED DISTRICT

16. THEMATIC CATEGORY

17. DATE(S) OR PERIOD Built ca. 1960s-1980s

18. STYLE OR DESIGN

19. ARCHITECT OR ENGINEER

20. CONTRACTOR OR BUILDER

21. ORIGINAL USE, IF APPARENT Concession stand

22. PRESENT USE Concession stand

23. OWNERSHIP PUBLIC (X) PRIVATE ( )

24. OWNER'S NAME AND ADDRESS State of Mo.

25. OPEN TO PUBLIC? YES (X) NO ( )

26. LOCAL CONTACT PERSON OR ORGANIZATION

27. OTHER SURVEYS IN WHICH INCLUDED

28. NO. OF STORIES 1

29. BASEMENT? YES ( ) NO (X)

30. FOUNDATION MATERIAL

31. WALL CONSTRUCTION

32. ROOF TYPE AND MATERIAL

33. NO. OF BAYS FRONT SIDE

34. WALL TREATMENT

35. PLAN SHAPE

36. CHANGES (EXPLAIN IN NO. 42) ADDITION ( ) ALTERED ( ) MOVED ( )

37. CONDITION INTERIOR_____ EXTERIOR_____

38. PRESERVATION UNDERWAY? YES ( ) NO ( )

39. ENDANGERED? BY WHAT? YES ( ) NO ( )

40. VISIBLE FROM PUBLIC ROAD? YES ( ) NO ( )

41. DISTANCE FROM AND FRONTAGE ON ROAD

42. FURTHER DESCRIPTION OF IMPORTANT FEATURES

There is an older, wooden structure and a metal, largely open structure supported by metal posts. The properties rest on a concrete slab.

H-32

43. HISTORY AND SIGNIFICANCE

The Hacienda is a permanent diner at the fairground, owned by the Missouri State Fair. Although the wooden structure is older than the all-metal structure, some other extant concession stands were probably built decades earlier.

44. DESCRIPTION OF ENVIRONMENT AND OUTBUILDINGS

45. SOURCES OF INFORMATION

46. PREPARED BY R. Maserang

47. ORGANIZATION Show-Me RPC

48. DATE 0-2-90

49. REVISION DATE(S)

RETURN THIS FORM WHEN COMPLETED TO: OFFICE OF HISTORIC PRESERVATION
P.O. BOX 176
JEFFERSON CITY, MISSOURI 65102
PH. 314-751-4096

IF ADDITIONAL SPACE IS NEEDED, ATTACH SEPARATE SHEET(S) TO THIS FORM

1. NO.
2. COUNTY Pettis
4. PRESENT LOCAL NAME(S) OR DESIGNATION(S)
5. OTHER NAME(S)
6. TOWNSHIP 45N
RANGE 21W
SECTION 8

THE HACIENDA
FUNNEL CAKES
PEPSI
MEXICAN FOOD
PIZZA
BURRITOS
TACOS
CRUSTOS
BEER
SANCHO'S
KNOCKWURST
COLD BEER
PIZZA
NACHOS
THE HACIENDA
Budweiser

PE-AS-005-046

MISSOURI OFFICE OF HISTORIC PRESERVATION

ARCHITECTURAL/HISTORIC INVENTORY SURVEY FORM

1. NO. 47

2. COUNTY Pettis

3. LOCATION OF NEGATIVES Show-Me RPC

4. PRESENT LOCAL NAME(S) OR DESIGNATION(S) Wells Cafe

5. OTHER NAME(S)

6. SPECIFIC LEGAL LOCATION TOWNSHIP 45N RANGE 21W SECTION 8
IF CITY OR TOWN, STREET ADDRESS

7. CITY OR TOWN Sedalia, IF RURAL, VICINITY

8. DESCRIPTION OF LOCATION

9. COORDINATES UTM
LAT
LONG

10. SITE ( ) STRUCTURE ( ) BUILDING ( ) OBJECT ( )

11. ON NATIONAL REGISTER? YES ( ) NO ( )

12. IS IT ELIGIBLE? YES ( ) NO ( )

13. PART OF ESTAB. HIST. DISTRICT? YES ( ) NO ( )

14. DISTRICT POTENTIAL? YES ( ) NO ( )

15. NAME OF ESTABLISHED DISTRICT

16. THEMATIC CATEGORY

17. DATE(S) OR PERIOD Built ca. 1980s

18. STYLE OR DESIGN

19. ARCHITECT OR ENGINEER

20. CONTRACTOR OR BUILDER

21. ORIGINAL USE, IF APPARENT Concession stand

22. PRESENT USE Concession stand

23. OWNERSHIP PUBLIC (X) PRIVATE ( )

24. OWNER'S NAME AND ADDRESS State of Mo.

25. OPEN TO PUBLIC? YES (X) NO ( )

26. LOCAL CONTACT PERSON OR ORGANIZATION Roger Alewel

27. OTHER SURVEYS IN WHICH INCLUDED

28. NO. OF STORIES 1

29. BASEMENT? YES ( ) NO (X)

30. FOUNDATION MATERIAL

31. WALL CONSTRUCTION

32. ROOF TYPE AND MATERIAL

33. NO. OF BAYS FRONT SIDE

34. WALL TREATMENT

35. PLAN SHAPE

36. CHANGES (EXPLAIN IN NO. 42) ADDITION ( ) ALTERED ( ) MOVED ( )

37. CONDITION INTERIOR ____ EXTERIOR ____

38. PRESERVATION UNDERWAY? YES ( ) NO ( )

39. ENDANGERED? BY WHAT? YES ( ) NO ( )

40. VISIBLE FROM PUBLIC ROAD? YES ( ) NO ( )

41. DISTANCE FROM AND FRONTAGE ON ROAD

42. FURTHER DESCRIPTION OF IMPORTANT FEATURES

This is a pair of wood-frame structures under a metal gable-roofed enclosure supported by steel posts.

H-31

43. HISTORY AND SIGNIFICANCE

Wells Cafe, which appears to have been built in the 1970s or 1980s, is a permanent diner at the fairground. As such, it is technically owned by the Missouri State Fair.

44. DESCRIPTION OF ENVIRONMENT AND OUTBUILDINGS

45. SOURCES OF INFORMATION

46. PREPARED BY R. Maserang

47. ORGANIZATION Show-Me RPC

48. DATE 10-2-90

49. REVISION DATE(S)

RETURN THIS FORM WHEN COMPLETED TO: OFFICE OF HISTORIC PRESERVATION
P.O. BOX 176
JEFFERSON CITY, MISSOURI 65102
PH. 314-751-4096

IF ADDITIONAL SPACE IS NEEDED, ATTACH SEPARATE SHEET(S) TO THIS FORM

1. NO. | 2. COUNTY Pettis | 4. PRESENT LOCAL NAME(S) OR DESIGNATION(S) | 5. OTHER NAME(S) | 6. TOWNSHIP 45N | RANGE 21W | SECTION 8

PEPSI
Dell's CAFE

PE-AS-005-047

MISSOURI OFFICE OF HISTORIC PRESERVATION

ARCHITECTURAL/HISTORIC INVENTORY SURVEY FORM

1. NO. 48

2. COUNTY Pettis

3. LOCATION OF NEGATIVES Show-Me RPC

4. PRESENT LOCAL NAME(S) OR DESIGNATION(S) Moose Lodge #1494

5. OTHER NAME(S) D-18

6. SPECIFIC LEGAL LOCATION TOWNSHIP 45N RANGE 21W SECTION 8

IF CITY OR TOWN, STREET ADDRESS

7. CITY OR TOWN Sedalia, IF RURAL, VICINITY

8. DESCRIPTION OF LOCATION

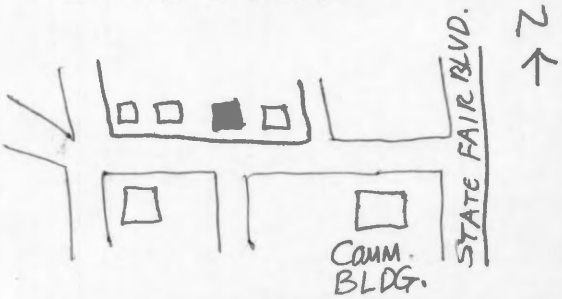

9. COORDINATES UTM

LAT

LONG

10. SITE ( ) STRUCTURE ( ) BUILDING ( ) OBJECT ( )

11. ON NATIONAL REGISTER? YES ( ) NO ( )

12. IS IT ELIGIBLE? YES ( ) NO ( )

13. PART OF ESTAB. HIST. DISTRICT? YES ( ) NO ( )

14. DISTRICT POTENTIAL? YES ( ) NO ( )

15. NAME OF ESTABLISHED DISTRICT

16. THEMATIC CATEGORY

17. DATE(S) OR PERIOD Built ca. 1950s or later.

18. STYLE OR DESIGN Gable front.

19. ARCHITECT OR ENGINEER

20. CONTRACTOR OR BUILDER

21. ORIGINAL USE, IF APPARENT

22. PRESENT USE

23. OWNERSHIP PUBLIC (X) PRIVATE ( )

24. OWNER'S NAME AND ADDRESS State of Mo. Mo. State Fair

25. OPEN TO PUBLIC? YES (X) NO ( )

26. LOCAL CONTACT PERSON OR ORGANIZATION

27. OTHER SURVEYS IN WHICH INCLUDED

28. NO. OF STORIES 1

29. BASEMENT? YES ( ) NO (X)

30. FOUNDATION MATERIAL

31. WALL CONSTRUCTION

32. ROOF TYPE AND MATERIAL

33. NO. OF BAYS FRONT SIDE

34. WALL TREATMENT

35. PLAN SHAPE

36. CHANGES (EXPLAIN IN NO. 42) ADDITION ( ) ALTERED ( ) MOVED ( )

37. CONDITION INTERIOR_____ EXTERIOR_____

38. PRESERVATION UNDERWAY? YES ( ) NO ( )

39. ENDANGERED? BY WHAT? YES ( ) NO ( )

40. VISIBLE FROM PUBLIC ROAD? YES ( ) NO ( )

41. DISTANCE FROM AND FRONTAGE ON ROAD

42. FURTHER DESCRIPTION OF IMPORTANT FEATURES

Rectangular, largely open-sided one-story frame structure. Vertical supports are wooden poles.

43. HISTORY AND SIGNIFICANCE

The Moose Lodge building , a concession stand, is owned by the MSF.

44. DESCRIPTION OF ENVIRONMENT AND OUTBUILDINGS

45. SOURCES OF INFORMATION

46. PREPARED BY R.Maserang

47. ORGANIZATION Show-Me RPC

48. DATE 10/2/90

49. REVISION DATE(S)

RETURN THIS FORM WHEN COMPLETED TO: OFFICE OF HISTORIC PRESERVATION P.O. BOX 176 JEFFERSON CITY, MISSOURI 65102 PH. 314-751-4096

IF ADDITIONAL SPACE IS NEEDED, ATTACH SEPARATE SHEET(S) TO THIS FORM

1. NO.

2. COUNTY Pettis

4. PRESENT LOCAL NAME(S) OR DESIGNATION(S)

5. OTHER NAME(S)

6. TOWNSHIP 45N

RANGE 21W

SECTION 8

PEPSI
MOOSE LODGE

PE-AS-005-048

MISSOURI OFFICE OF HISTORIC PRESERVATION

ARCHITECTURAL/HISTORIC INVENTORY SURVEY FORM

1. NO. 49

2. COUNTY Pettis

3. LOCATION OF NEGATIVES Show-Me RPC

4. PRESENT LOCAL NAME(S) OR DESIGNATION(S) The Riverboat

5. OTHER NAME(S)

6. SPECIFIC LEGAL LOCATION TOWNSHIP 45N RANGE 21W SECTION 8

IF CITY OR TOWN, STREET ADDRESS

7. CITY OR TOWN Sedalia, IF RURAL, VICINITY

8. DESCRIPTION OF LOCATION

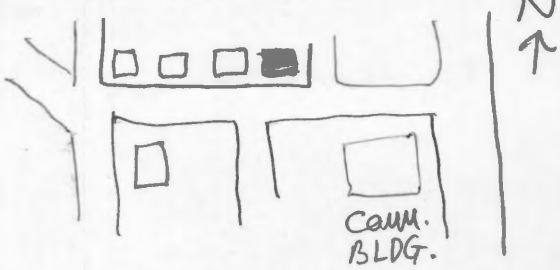

9. COORDINATES UTM

LAT

LONG

10. SITE ( ) STRUCTURE ( ) BUILDING ( ) OBJECT ( )

11. ON NATIONAL REGISTER? YES ( ) NO ( )

12. IS IT ELIGIBLE? YES ( ) NO ( )

13. PART OF ESTAB. HIST. DISTRICT? YES ( ) NO ( )

14. DISTRICT POTENTIAL? YES ( ) NO ( )

15. NAME OF ESTABLISHED DISTRICT

16. THEMATIC CATEGORY

17. DATE(S) OR PERIOD Built ca.1950s or later

18. STYLE OR DESIGN Gable Front

19. ARCHITECT OR ENGINEER

20. CONTRACTOR OR BUILDER

21. ORIGINAL USE, IF APPARENT

22. PRESENT USE

23. OWNERSHIP PUBLIC (X) PRIVATE ( )

24. OWNER'S NAME AND ADDRESS State of Mo. Mo. State Fair

25. OPEN TO PUBLIC? YES (X) NO ( )

26. LOCAL CONTACT PERSON OR ORGANIZATION

27. OTHER SURVEYS IN WHICH INCLUDED

28. NO. OF STORIES 1

29. BASEMENT? YES ( ) NO (X)

30. FOUNDATION MATERIAL

31. WALL CONSTRUCTION

32. ROOF TYPE AND MATERIAL

33. NO. OF BAYS FRONT SIDE

34. WALL TREATMENT

35. PLAN SHAPE

36. CHANGES (EXPLAIN IN NO. 42) ADDITION ( ) ALTERED ( ) MOVED ( )

37. CONDITION INTERIOR_____ EXTERIOR_____

38. PRESERVATION UNDERWAY? YES ( ) NO ( )

39. ENDANGERED? BY WHAT? YES ( ) NO ( )

40. VISIBLE FROM PUBLIC ROAD? YES ( ) NO ( )

41. DISTANCE FROM AND FRONTAGE ON ROAD

42. FURTHER DESCRIPTION OF IMPORTANT FEATURES

Rectangular frame, largely open-sided, one-story building with a metal covered gable roof. Concrete slab foundation.

B-36A

43. HISTORY AND SIGNIFICANCE

This permanent concession stand at the MSF is privately operated but is owned by the fair, which is typical of concession stands at the MSF. Interior fixtures, if any, are privately owned and may be removed or sold if the present operator does not wish to operate the concession. In that event, the MSF may permit another operator to lease the concession building.

44. DESCRIPTION OF ENVIRONMENT AND OUTBUILDINGS

45. SOURCES OF INFORMATION

46. PREPARED BY R.Maserang

47. ORGANIZATION Show-Me RPC

48. DATE 8/6/90

49. REVISION DATE(S)

RETURN THIS FORM WHEN COMPLETED TO: OFFICE OF HISTORIC PRESERVATION P.O. BOX 176 JEFFERSON CITY, MISSOURI 65102 PH. 314-751-4096

IF ADDITIONAL SPACE IS NEEDED, ATTACH SEPARATE SHEET(S) TO THIS FORM

1. NO. | 2. COUNTY Pettis | 4. PRESENT LOCAL NAME(S) OR DESIGNATION(S) | 5. OTHER NAME(S) | 6. TOWNSHIP 45N | RANGE 21W | SECTION 8

ALL NEW!
Authentic German Food
DINNERS
SANDWICHES
RIVERBOAT
AUGUSTFEST
RIVERBOAT

PE-AS-005-049

MISSOURI OFFICE OF HISTORIC PRESERVATION

ARCHITECTURAL/HISTORIC INVENTORY SURVEY FORM

1. NO. 50

2. COUNTY Pettis

3. LOCATION OF NEGATIVES Show-Me RPC

4. PRESENT LOCAL NAME(S) OR DESIGNATION(S): T & F Bar-B-Q

5. OTHER NAME(S): D-4

6. SPECIFIC LEGAL LOCATION TOWNSHIP 45N RANGE 21W SECTION 8

IF CITY OR TOWN, STREET ADDRESS

7. CITY OR TOWN Sedalia, IF RURAL, VICINITY

8. DESCRIPTION OF LOCATION

9. COORDINATES UTM

LAT

LONG

10. SITE ( ) STRUCTURE ( ) BUILDING ( ) OBJECT ( )

11. ON NATIONAL REGISTER? YES ( ) NO ( )

12. IS IT ELIGIBLE? YES ( ) NO ( )

13. PART OF ESTAB. HIST. DISTRICT? YES ( ) NO ( )

14. DISTRICT POTENTIAL? YES ( ) NO ( )

15. NAME OF ESTABLISHED DISTRICT

16. THEMATIC CATEGORY

17. DATE(S) OR PERIOD Ca. 1950s-1980s

18. STYLE OR DESIGN

19. ARCHITECT OR ENGINEER

20. CONTRACTOR OR BUILDER

21. ORIGINAL USE, IF APPARENT

22. PRESENT USE

23. OWNERSHIP PUBLIC (X) PRIVATE ( )

24. OWNER'S NAME AND ADDRESS
State of Mo.
Mo. State Fair

25. OPEN TO PUBLIC? YES (X) NO ( )

26. LOCAL CONTACT PERSON OR ORGANIZATION

27. OTHER SURVEYS IN WHICH INCLUDED

28. NO. OF STORIES 1

29. BASEMENT? YES ( ) NO (X)

30. FOUNDATION MATERIAL

31. WALL CONSTRUCTION

32. ROOF TYPE AND MATERIAL

33. NO. OF BAYS FRONT SIDE

34. WALL TREATMENT

35. PLAN SHAPE

36. CHANGES (EXPLAIN IN NO. 42) ADDITION ( ) ALTERED ( ) MOVED ( )

37. CONDITION INTERIOR ____ EXTERIOR ____

38. PRESERVATION UNDERWAY? YES ( ) NO ( )

39. ENDANGERED? BY WHAT? YES ( ) NO ( )

40. VISIBLE FROM PUBLIC ROAD? YES ( ) NO ( )

41. DISTANCE FROM AND FRONTAGE ON ROAD

42. FURTHER DESCRIPTION OF IMPORTANT FEATURES

These are separate, nominally connected rectangular one-story frame buildings, the larger of which is open sided.

J-32

43. HISTORY AND SIGNIFICANCE

The T & F Bar-B-Q buildings are privately operated during fairtime but like most concession stands (with the exception of a few portable units), they are owned by the MSF.

44. DESCRIPTION OF ENVIRONMENT AND OUTBUILDINGS

45. SOURCES OF INFORMATION

46. PREPARED BY R. Maserang

47. ORGANIZATION Show-Me RPC

48. DATE 10-30-90

49. REVISION DATE(S)

RETURN THIS FORM WHEN COMPLETED TO: OFFICE OF HISTORIC PRESERVATION
P.O. BOX 176
JEFFERSON CITY, MISSOURI 65102
PH. 314-751-4096

IF ADDITIONAL SPACE IS NEEDED, ATTACH SEPARATE SHEET(S) TO THIS FORM

1. NO.
2. COUNTY Pettis
4. PRESENT LOCAL NAME(S) OR DESIGNATION(S)
5. OTHER NAME(S)
6. TOWNSHIP 45N
RANGE 21W
SECTION 8

PEPSI
T&F
BAR-B-Q
HOT FOOD
COLD BEER

PE-AS-005-030

MISSOURI OFFICE OF HISTORIC PRESERVATION

ARCHITECTURAL/HISTORIC INVENTORY SURVEY FORM

1. NO. 51

2. COUNTY Pettis

3. LOCATION OF NEGATIVES Show-Me RPC

4. PRESENT LOCAL NAME(S) OR DESIGNATION(S) Kindle Concessions (PORTABLE STAND)

5. OTHER NAME(S)

6. SPECIFIC LEGAL LOCATION TOWNSHIP 45N RANGE 21W SECTION 8
IF CITY OR TOWN, STREET ADDRESS

7. CITY OR TOWN Sedalia, IF RURAL, VICINITY

8. DESCRIPTION OF LOCATION

9. COORDINATES UTM
LAT
LONG

10. SITE ( ) STRUCTURE ( ) BUILDING ( ) OBJECT ( )

11. ON NATIONAL REGISTER? YES ( ) NO ( )

12. IS IT ELIGIBLE? YES ( ) NO ( )

13. PART OF ESTAB. HIST. DISTRICT? YES ( ) NO ( )

14. DISTRICT POTENTIAL? YES ( ) NO ( )

15. NAME OF ESTABLISHED DISTRICT

16. THEMATIC CATEGORY

17. DATE(S) OR PERIOD

18. STYLE OR DESIGN

19. ARCHITECT OR ENGINEER

20. CONTRACTOR OR BUILDER

21. ORIGINAL USE, IF APPARENT

22. PRESENT USE

23. OWNERSHIP PUBLIC ( ) PRIVATE (X)

24. OWNER'S NAME AND ADDRESS
Privately owned

25. OPEN TO PUBLIC? YES ( ) NO ( )

26. LOCAL CONTACT PERSON OR ORGANIZATION

27. OTHER SURVEYS IN WHICH INCLUDED

28. NO. OF STORIES

29. BASEMENT? YES ( ) NO (X)

30. FOUNDATION MATERIAL

31. WALL CONSTRUCTION

32. ROOF TYPE AND MATERIAL

33. NO. OF BAYS FRONT SIDE

34. WALL TREATMENT

35. PLAN SHAPE

36. CHANGES (EXPLAIN IN NO. 42) ADDITION ( ) ALTERED ( ) MOVED ( )

37. CONDITION
INTERIOR
EXTERIOR

38. PRESERVATION UNDERWAY? YES ( ) NO ( )

39. ENDANGERED? BY WHAT? YES ( ) NO ( )

40. VISIBLE FROM PUBLIC ROAD? YES ( ) NO ( )

41. DISTANCE FROM AND FRONTAGE ON ROAD

42. FURTHER DESCRIPTION OF IMPORTANT FEATURES

Portable frame rectangular concession stand with flat roof trimmed with wood shake shingles. Sits on concrete slab.

H-22

43. HISTORY AND SIGNIFICANCE

See

Although technically a portable building, this concession stand remains in place during the off-season between fairs. It is privately owned.

44. DESCRIPTION OF ENVIRONMENT AND OUTBUILDINGS

45. SOURCES OF INFORMATION

46. PREPARED BY R. Maserang

47. ORGANIZATION Show-Me RPC

48. DATE 10/2/90

49. REVISION DATE(S)

RETURN THIS FORM WHEN COMPLETED TO: OFFICE OF HISTORIC PRESERVATION
P.O. BOX 176
JEFFERSON CITY, MISSOURI 65102
PH. 314-751-4096

IF ADDITIONAL SPACE IS NEEDED, ATTACH SEPARATE SHEET(S) TO THIS FORM

1. NO.
2. COUNTY Pettis
4. PRESENT LOCAL NAME(S) OR DESIGNATION(S)
5. OTHER NAME(S)
6. TOWNSHIP 45N
RANGE 21W
SECTION 8

FFA
DELICIOUS
Lemon
THIRST QUENCHER
Corn Dogs
HAMBURGER
CHEESEBURGER
PORK TENDERLOIN
FOOTLONG
FRITO PIE
ONION RINGS
HAMBURGERS
TENDERLOIN
SHRIMP BASKET
PEPSI
HOT DOGS
CHILI DOGS
ONION RINGS

52 56 51

PE-AS-005-051

MISSOURI OFFICE OF HISTORIC PRESERVATION

ARCHITECTURAL/HISTORIC INVENTORY SURVEY FORM

1. NO. 52

2. COUNTY Pettis

3. LOCATION OF NEGATIVES Show-Me RPC

4. PRESENT LOCAL NAME(S) OR DESIGNATION(S) (Concession Stand) (PORTABLE STAND)

5. OTHER NAME(S)

6. SPECIFIC LEGAL LOCATION TOWNSHIP 45N RANGE 21W SECTION 8
IF CITY OR TOWN, STREET ADDRESS

7. CITY OR TOWN Sedalia, IF RURAL, VICINITY

8. DESCRIPTION OF LOCATION

9. COORDINATES UTM
LAT
LONG

10. SITE ( ) STRUCTURE ( ) BUILDING ( ) OBJECT ( )

11. ON NATIONAL REGISTER? YES ( ) NO ( )

12. IS IT ELIGIBLE? YES ( ) NO ( )

13. PART OF ESTAB. HIST. DISTRICT? YES ( ) NO ( )

14. DISTRICT POTENTIAL? YES ( ) NO ( )

15. NAME OF ESTABLISHED DISTRICT

16. THEMATIC CATEGORY

17. DATE(S) OR PERIOD

18. STYLE OR DESIGN

19. ARCHITECT OR ENGINEER

20. CONTRACTOR OR BUILDER

21. ORIGINAL USE, IF APPARENT

22. PRESENT USE

23. OWNERSHIP PUBLIC ( ) PRIVATE (XX)

24. OWNER'S NAME AND ADDRESS Privately owned

25. OPEN TO PUBLIC? YES ( ) NO ( )

26. LOCAL CONTACT PERSON OR ORGANIZATION

27. OTHER SURVEYS IN WHICH INCLUDED

28. NO. OF STORIES 1

29. BASEMENT? YES ( ) NO (X)

30. FOUNDATION MATERIAL

31. WALL CONSTRUCTION

32. ROOF TYPE AND MATERIAL

33. NO. OF BAYS FRONT SIDE

34. WALL TREATMENT

35. PLAN SHAPE

36. CHANGES (EXPLAIN IN NO. 42) ADDITION ( ) ALTERED ( ) MOVED ( )

37. CONDITION INTERIOR ____ EXTERIOR ____

38. PRESERVATION UNDERWAY? YES ( ) NO ( )

39. ENDANGERED? BY WHAT? YES ( ) NO ( )

40. VISIBLE FROM PUBLIC ROAD? YES ( ) NO ( )

41. DISTANCE FROM AND FRONTAGE ON ROAD

42. FURTHER DESCRIPTION OF IMPORTANT FEATURES

This is a small, frame concession stand with a metal roof.
It sits on a concrete slab.

PHOTO MUST BE PROVIDED H-22

(See Form No. 51)

43. HISTORY AND SIGNIFICANCE

This privately owned concession stand is portable but has been left in place in front of the FFA Building.

44. DESCRIPTION OF ENVIRONMENT AND OUTBUILDINGS

45. SOURCES OF INFORMATION

46. PREPARED BY R. Maserang

47. ORGANIZATION Show-Me RPC

48. DATE 10-1-90

49. REVISION DATE(S)

RETURN THIS FORM WHEN COMPLETED TO: OFFICE OF HISTORIC PRESERVATION
P.O. BOX 176
JEFFERSON CITY, MISSOURI 65102
PH. 314-751-4096

IF ADDITIONAL SPACE IS NEEDED, ATTACH SEPARATE SHEET(S) TO THIS FORM

1. NO.
2. COUNTY Pettis
4. PRESENT LOCAL NAME(S) OR DESIGNATION(S)
5. OTHER NAME(S)
6. TOWNSHIP 45N
RANGE 21W
SECTION 8

PEPSI
FOOT LONGS
MISSOURI STATE FAIR
T SHIRTS
SOUVENIRS
FOOT
Cajun
Lemon
THIRST QUENCHER
Corn Dogs
DELICIOUS
Lemon
THIRST QUENCHER
Corn Dogs

PE-AS-005-052

MISSOURI OFFICE OF HISTORIC PRESERVATION

ARCHITECTURAL/HISTORIC INVENTORY SURVEY FORM

1. NO. 53, 54

2. COUNTY Pettis

3. LOCATION OF NEGATIVES Show-Me RPC

4. PRESENT LOCAL NAME(S) OR DESIGNATION(S) Concession Stands (PORTABLE STANDS)

5. OTHER NAME(S)

6. SPECIFIC LEGAL LOCATION TOWNSHIP 45N RANGE 21W SECTION 8

IF CITY OR TOWN, STREET ADDRESS

7. CITY OR TOWN Sedalia, IF RURAL, VICINITY

8. DESCRIPTION OF LOCATION

9. COORDINATES UTM

LAT

LONG

10. SITE ( ) STRUCTURE ( ) BUILDING ( ) OBJECT ( )

11. ON NATIONAL REGISTER? YES ( ) NO ( )

12. IS IT ELIGIBLE? YES ( ) NO ( )

13. PART OF ESTAB. HIST. DISTRICT? YES ( ) NO ( )

14. DISTRICT POTENTIAL? YES ( ) NO ( )

15. NAME OF ESTABLISHED DISTRICT

16. THEMATIC CATEGORY

17. DATE(S) OR PERIOD

18. STYLE OR DESIGN

19. ARCHITECT OR ENGINEER

20. CONTRACTOR OR BUILDER

21. ORIGINAL USE, IF APPARENT

22. PRESENT USE

23. OWNERSHIP PUBLIC ( ) PRIVATE (X)

24. OWNER'S NAME AND ADDRESS Private ownership

25. OPEN TO PUBLIC? YES ( ) NO ( )

26. LOCAL CONTACT PERSON OR ORGANIZATION

27. OTHER SURVEYS IN WHICH INCLUDED

28. NO. OF STORIES 1

29. BASEMENT? YES ( ) NO (X)

30. FOUNDATION MATERIAL

31. WALL CONSTRUCTION

32. ROOF TYPE AND MATERIAL

33. NO. OF BAYS FRONT SIDE

34. WALL TREATMENT

35. PLAN SHAPE

36. CHANGES (EXPLAIN IN NO. 42) ADDITION ( ) ALTERED ( ) MOVED ( )

37. CONDITION INTERIOR ____ EXTERIOR ____

38. PRESERVATION UNDERWAY? YES ( ) NO ( )

39. ENDANGERED? BY WHAT? YES ( ) NO ( )

40. VISIBLE FROM PUBLIC ROAD? YES ( ) NO ( )

41. DISTANCE FROM AND FRONTAGE ON ROAD

42. FURTHER DESCRIPTION OF IMPORTANT FEATURES

One-story frame rectangular structures; concession stands.

K-14

43. HISTORY AND SIGNIFICANCE

These are portable stands which are privately owned and which, theoretically, should have been moved from the fairground since the 1990 fair. In recent years, such buildings have been left in place.

44. DESCRIPTION OF ENVIRONMENT AND OUTBUILDINGS

45. SOURCES OF INFORMATION

46. PREPARED BY R. Maserang

47. ORGANIZATION Show-Me RPC

48. DATE 11-9-90

49. REVISION DATE(S)

RETURN THIS FORM WHEN COMPLETED TO: OFFICE OF HISTORIC PRESERVATION
P.O. BOX 176
JEFFERSON CITY, MISSOURI 65102
PH. 314-751-4096

IF ADDITIONAL SPACE IS NEEDED, ATTACH SEPARATE SHEET(S) TO THIS FORM

1. NO.

2. COUNTY Pettis

4. PRESENT LOCAL NAME(S) OR DESIGNATION(S)

5. OTHER NAME(S)

6. TOWNSHIP 45N

RANGE 21W

SECTION 8

PEPSI
FOOT LONGS
MISSOURI STATE FAIR
T SHIRTS
SOUVENIRS
FOOT
Cajun
Lemon
THIRST QUENCHER
Corn Dogs
DELICIOUS
Lemon
THIRST QUENCHER
Corn Dogs

PE-AS-005-053

MISSOURI OFFICE OF HISTORIC PRESERVATION

ARCHITECTURAL/HISTORIC INVENTORY SURVEY FORM

1. NO. 55

2. COUNTY Pettis

3. LOCATION OF NEGATIVES Show-Me RPC

4. PRESENT LOCAL NAME(S) OR DESIGNATION(S) Helen's Fine Foods

5. OTHER NAME(S) D-3

6. SPECIFIC LEGAL LOCATION TOWNSHIP 45N RANGE 21W SECTION 8
IF CITY OR TOWN, STREET ADDRESS

7. CITY OR TOWN Sedalia, IF RURAL, VICINITY

8. DESCRIPTION OF LOCATION

9. COORDINATES UTM
LAT
LONG

10. SITE ( ) STRUCTURE ( ) BUILDING ( ) OBJECT ( )

11. ON NATIONAL REGISTER? YES ( ) NO ( )

12. IS IT ELIGIBLE? YES ( ) NO ( )

13. PART OF ESTAB. HIST. DISTRICT? YES ( ) NO ( )

14. DISTRICT POTENTIAL? YES ( ) NO ( )

15. NAME OF ESTABLISHED DISTRICT

16. THEMATIC CATEGORY

17. DATE(S) OR PERIOD Built ca. 1950s or later

18. STYLE OR DESIGN Gable front

19. ARCHITECT OR ENGINEER

20. CONTRACTOR OR BUILDER

21. ORIGINAL USE, IF APPARENT

22. PRESENT USE

23. OWNERSHIP PUBLIC (X) PRIVATE ( )

24. OWNER'S NAME AND ADDRESS
State of Mo.
MSF

25. OPEN TO PUBLIC? YES (X) NO ( )

26. LOCAL CONTACT PERSON OR ORGANIZATION

27. OTHER SURVEYS IN WHICH INCLUDED

28. NO. OF STORIES 1

29. BASEMENT? YES ( ) NO (X)

30. FOUNDATION MATERIAL

31. WALL CONSTRUCTION

32. ROOF TYPE AND MATERIAL

33. NO. OF BAYS FRONT SIDE

34. WALL TREATMENT

35. PLAN SHAPE

36. CHANGES (EXPLAIN IN NO. 42) ADDITION ( ) ALTERED ( ) MOVED ( )

37. CONDITION INTERIOR ____ EXTERIOR ____

38. PRESERVATION UNDERWAY? YES ( ) NO ( )

39. ENDANGERED? BY WHAT? YES ( ) NO ( )

40. VISIBLE FROM PUBLIC ROAD? YES ( ) NO ( )

41. DISTANCE FROM AND FRONTAGE ON ROAD

42. FURTHER DESCRIPTION OF IMPORTANT FEATURES

One-story frame building, largely open-sided. Roofing is asphalt shingles. Concrete slab foundation.

H-25

43. HISTORY AND SIGNIFICANCE

Helen's Fine Foods is a privately operated, publicly owned (MSF) concession building at the MSF.

44. DESCRIPTION OF ENVIRONMENT AND OUTBUILDINGS

45. SOURCES OF INFORMATION

46. PREPARED BY R. Maserang

47. ORGANIZATION Show-Me RPC

48. DATE 10/2/90

49. REVISION DATE(S)

1. NO. 55 | 2. COUNTY Pettis | 4. PRESENT LOCAL NAME(S) OR DESIGNATION(S) | 5. OTHER NAME(S) | 6. TOWNSHIP 45N | RANGE 21W | SECTION 8

RETURN THIS FORM WHEN COMPLETED TO: OFFICE OF HISTORIC PRESERVATION
P.O. BOX 176
JEFFERSON CITY, MISSOURI 65102
PH. 314-751-4096

IF ADDITIONAL SPACE IS NEEDED, ATTACH SEPARATE SHEET(S) TO THIS FORM

Budweiser
KING OF BEERS
D-3
PEPSI
Helen's FINE FOODS

PE-AS-005-054

MISSOURI OFFICE OF HISTORIC PRESERVATION

ARCHITECTURAL/HISTORIC INVENTORY SURVEY FORM

1. NO. 56

2. COUNTY Pettis

3. LOCATION OF NEGATIVES Show-Me RPC

4. PRESENT LOCAL NAME(S) OR DESIGNATION(S): FFA Building (Future Farmers of America)

5. OTHER NAME(S): Poultry Bldg.; Dairy Bldg.;University Bldg; FFA Bldg.

6. SPECIFIC LEGAL LOCATION TOWNSHIP 45N RANGE 21W SECTION 8
IF CITY OR TOWN, STREET ADDRESS

7. CITY OR TOWN Sedalia, IF RURAL, VICINITY

8. DESCRIPTION OF LOCATION

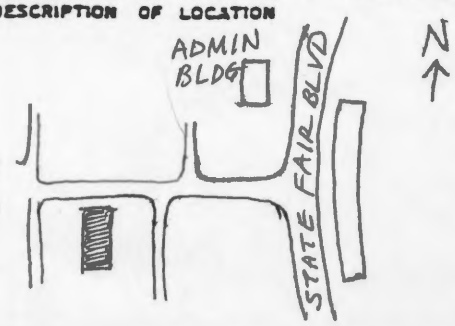

9. COORDINATES UTM
LAT
LONG

10. SITE ( ) STRUCTURE ( ) BUILDING ( ) OBJECT ( )

11. ON NATIONAL REGISTER? YES ( ) NO ( )

12. IS IT ELIGIBLE? YES ( ) NO ( )

13. PART OF ESTAB. HIST. DISTRICT? YES ( ) NO ( )

14. DISTRICT POTENTIAL? YES ( ) NO ( )

15. NAME OF ESTABLISHED DISTRICT

16. THEMATIC CATEGORY

17. DATE(S) OR PERIOD Built 1903

18. STYLE OR DESIGN Eclectic

19. ARCHITECT OR ENGINEER T. W. Bast

20. CONTRACTOR OR BUILDER (only if Heckert & Rickert, Sedalia/1903)

21. ORIGINAL USE, IF APPARENT Poultry exhibits

22. PRESENT USE FFA agricultural exhibits

23. OWNERSHIP PUBLIC (X) PRIVATE ( )

24. OWNER'S NAME AND ADDRESS State of Mo.

25. OPEN TO PUBLIC? YES (X) NO ( )

26. LOCAL CONTACT PERSON OR ORGANIZATION Roger Alewel

27. OTHER SURVEYS IN WHICH INCLUDED

28. NO. OF STORIES 1

29. BASEMENT? YES ( ) NO (X)

30. FOUNDATION MATERIAL Gray sandstone

31. WALL CONSTRUCTION Brick

32. ROOF TYPE AND MATERIAL Hipped w/gable; asphalt

33. NO. OF BAYS 9 FRONT 5 SIDE

34. WALL TREATMENT Semi-Flemish bond

35. PLAN SHAPE Rect.

36. CHANGES (EXPLAIN IN NO. 42) ADDITION ( ) ALTERED (X) MOVED ( )

37. CONDITION INTERIOR Good EXTERIOR Excellent

38. PRESERVATION UNDERWAY? YES (X) NO ( )

39. ENDANGERED? BY WHAT? YES ( ) NO (X)

40. VISIBLE FROM PUBLIC ROAD? YES (X) NO ( )

41. DISTANCE FROM AND FRONTAGE ON ROAD

42. FURTHER DESCRIPTION OF IMPORTANT FEATURES

Some of the older red brick buildings have a Missionesque look but this rectangular structure seems more classically-influenced because small pedimented gables are above the entrances instead of shaped parapets. All windows and doors have round arches with four rows of headers. All four entrances (one per side) extend from the building slightly and contain decorative detailing. Large metal finials are atop brick piers above the entrances and at the apex of gables. Some terra cotta is also present. Lugsills are stone. Doors not original.

C-13

43. HISTORY AND SIGNIFICANCE

Built in 1903 as the Poultry Building, this building was redesignated as the Dairy Building two years later and a new poultry building was constructed to accommodate the demand for space. (The 1905 Poultry Building later became the Missouri 4-H Building. See Inv. Form #68.)

Heckert & Rickert of Sedalia were the contractors; they subcontracted the brick, stone and concrete work to the Dean Bros. and John Colaflower. Later it became the University of Missouri Building (1920s). Today it is called the FFA Building.

44. DESCRIPTION OF ENVIRONMENT AND OUTBUILDINGS

Dimensions are approximately 55' x 122'. The 1903 poultry building cost $10,672. Exterior alterations include removal of a large structure for ventilation (apparently) on the roof and modifications to some window openings.

45. SOURCES OF INFORMATION

The Sedalia Daily Capital, 4/16/03; The Bulletin, 2/44, p. 9.

46. PREPARED BY R.Maserang

47. ORGANIZATION Show-Me RPC

48. DATE 10/2/90

49. REVISION DATE(S)

RETURN THIS FORM WHEN COMPLETED TO: OFFICE OF HISTORIC PRESERVATION
P.O. BOX 176
JEFFERSON CITY, MISSOURI 65102
PH. 314-751-4096

IF ADDITIONAL SPACE IS NEEDED, ATTACH SEPARATE SHEET(S) TO THIS FORM

1. NO. | 2. COUNTY Pettis | 4. PRESENT LOCAL NAME(S) OR DESIGNATION(S) | 5. OTHER NAME(S) | 6. TOWNSHIP 45N | RANGE 21W | SECTION 8

FFA
F·A
JRAL MECHANICS

PE-AS-005-055

MISSOURI OFFICE OF HISTORIC PRESERVATION

ARCHITECTURAL/HISTORIC INVENTORY SURVEY FORM

1. NO. 57

2. COUNTY Pettis

3. LOCATION OF NEGATIVES Show-Me RPC

4. PRESENT LOCAL NAME(S) OR DESIGNATION(S) McKinney's Hamburgers

5. OTHER NAME(S) D-14

6. SPECIFIC LEGAL LOCATION TOWNSHIP 45N RANGE 21W SECTION 8

IF CITY OR TOWN, STREET ADDRESS

7. CITY OR TOWN Sedalia, IF RURAL, VICINITY

8. DESCRIPTION OF LOCATION



9. COORDINATES UTM

LAT

LONG

10. SITE ( ) STRUCTURE ( ) BUILDING ( ) OBJECT ( )

11. ON NATIONAL REGISTER? YES ( ) NO ( )

12. IS IT ELIGIBLE? YES ( ) NO ( )

13. PART OF ESTAB. HIST. DISTRICT? YES ( ) NO ( )

14. DISTRICT POTENTIAL? YES ( ) NO ( )

15. NAME OF ESTABLISHED DISTRICT

16. THEMATIC CATEGORY

17. DATE(S) OR PERIOD Built after 1950

18. STYLE OR DESIGN

19. ARCHITECT OR ENGINEER

20. CONTRACTOR OR BUILDER

21. ORIGINAL USE, IF APPARENT

22. PRESENT USE

23. OWNERSHIP PUBLIC (X) PRIVATE ( )

24. OWNER'S NAME AND ADDRESS State of Mo. MSF

25. OPEN TO PUBLIC? YES (X) NO ( )

26. LOCAL CONTACT PERSON OR ORGANIZATION

27. OTHER SURVEYS IN WHICH INCLUDED

28. NO. OF STORIES 1

29. BASEMENT? YES ( ) NO (X)

30. FOUNDATION MATERIAL

31. WALL CONSTRUCTION

32. ROOF TYPE AND MATERIAL

33. NO. OF BAYS FRONT SIDE

34. WALL TREATMENT

35. PLAN SHAPE

36. CHANGES (EXPLAIN IN NO. 42) ADDITION ( ) ALTERED ( ) MOVED ( )

37. CONDITION INTERIOR_____ EXTERIOR_____

38. PRESERVATION UNDERWAY? YES ( ) NO ( )

39. ENDANGERED? BY WHAT? YES ( ) NO ( )

40. VISIBLE FROM PUBLIC ROAD? YES ( ) NO ( )

41. DISTANCE FROM AND FRONTAGE ON ROAD

42. FURTHER DESCRIPTION OF IMPORTANT FEATURES

Rectangular one-story frame building with mostly open sides. Two enclosed portions. The roof is metal. The foundation is a concrete slab.

J-31

43. HISTORY AND SIGNIFICANCE

McKinney's Hamburgers is privately operated but the concession building is state owned, which is typical.

44. DESCRIPTION OF ENVIRONMENT AND OUTBUILDINGS

45. SOURCES OF INFORMATION

46. PREPARED BY R. Maserang

47. ORGANIZATION Show-Me RPC

48. DATE 10-30-90

49. REVISION DATE(S)

RETURN THIS FORM WHEN COMPLETED TO: OFFICE OF HISTORIC PRESERVATION P.O. BOX 176 JEFFERSON CITY, MISSOURI 65102 PH. 314-751-4096

IF ADDITIONAL SPACE IS NEEDED, ATTACH SEPARATE SHEET(S) TO THIS FORM

1. NO.

2. COUNTY Pettis

4. PRESENT LOCAL NAME(S) OR DESIGNATION(S)

5. OTHER NAME(S)

6. TOWNSHIP 45N

RANGE 21W

SECTION 8

McKINNEY'S
HAMBURGERS
Coca-Cola

PE-AS-005-056

MISSOURI OFFICE OF HISTORIC PRESERVATION

ARCHITECTURAL/HISTORIC INVENTORY SURVEY FORM

1. NO. 58, 59

2. COUNTY Pettis

3. LOCATION OF NEGATIVES Show-Me RPC

4. PRESENT LOCAL NAME(S) OR DESIGNATION(S) (Dad's Dogs; Unmarked Concession Stand)

5. OTHER NAME(S)

6. SPECIFIC LEGAL LOCATION TOWNSHIP 45N RANGE 21W SECTION 8

IF CITY OR TOWN, STREET ADDRESS

7. CITY OR TOWN Sedalia, IF RURAL, VICINITY

8. DESCRIPTION OF LOCATION



9. COORDINATES UTM

LAT

LONG

10. SITE ( ) STRUCTURE ( ) BUILDING ( ) OBJECT ( )

11. ON NATIONAL REGISTER? YES ( ) NO ( )

12. IS IT ELIGIBLE? YES ( ) NO ( )

13. PART OF ESTAB. HIST. DISTRICT? YES ( ) NO ( )

14. DISTRICT POTENTIAL? YES ( ) NO ( )

15. NAME OF ESTABLISHED DISTRICT

16. THEMATIC CATEGORY

17. DATE(S) OR PERIOD Ca. 1960s — 80s

18. STYLE OR DESIGN

19. ARCHITECT OR ENGINEER

20. CONTRACTOR OR BUILDER

21. ORIGINAL USE, IF APPARENT

22. PRESENT USE

23. OWNERSHIP PUBLIC (X) PRIVATE ( )

24. OWNER'S NAME AND ADDRESS State of Mo. MSF

25. OPEN TO PUBLIC? YES (X) NO ( )

26. LOCAL CONTACT PERSON OR ORGANIZATION

27. OTHER SURVEYS IN WHICH INCLUDED

28. NO. OF STORIES 1

29. BASEMENT? YES ( ) NO (X)

30. FOUNDATION MATERIAL

31. WALL CONSTRUCTION

32. ROOF TYPE AND MATERIAL

33. NO. OF BAYS FRONT SIDE

34. WALL TREATMENT

35. PLAN SHAPE

36. CHANGES (EXPLAIN IN NO. 42) ADDITION ( ) ALTERED ( ) MOVED ( )

37. CONDITION INTERIOR_____ EXTERIOR_____

38. PRESERVATION UNDERWAY? YES ( ) NO ( )

39. ENDANGERED? BY WHAT? YES ( ) NO ( )

40. VISIBLE FROM PUBLIC ROAD? YES ( ) NO ( )

41. DISTANCE FROM AND FRONTAGE ON ROAD

42. FURTHER DESCRIPTION OF IMPORTANT FEATURES

These are one-story, rectangular frame structures with gable roofs. They sit on a concrete slab.

H-26

43. HISTORY AND SIGNIFICANCE

These are privately operated, state-owned concession stands located north of the Commercial Building.

44. DESCRIPTION OF ENVIRONMENT AND OUTBUILDINGS

45. SOURCES OF INFORMATION

46. PREPARED BY R. Maserang

47. ORGANIZATION Show-Me RPC

48. DATE 10/2/90

49. REVISION DATE(S)

RETURN THIS FORM WHEN COMPLETED TO: OFFICE OF HISTORIC PRESERVATION P.O. BOX 176 JEFFERSON CITY, MISSOURI 65102 PH. 314-751-4096

IF ADDITIONAL SPACE IS NEEDED, ATTACH SEPARATE SHEET(S) TO THIS FORM

1. NO.

2. COUNTY Pettis

4. PRESENT LOCAL NAME(S) OR DESIGNATION(S)

5. OTHER NAME(S)

6. TOWNSHIP 45N

RANGE 21W

SECTION 8

DADS
DOGS
BIG BURGERS
ROOT BEER
FRESH
FROZEN
YOGURT
PEPSI
FRESH
FROZEN YOGURT

PE-AS-005-057

MISSOURI OFFICE OF HISTORIC PRESERVATION

ARCHITECTURAL/HISTORIC INVENTORY SURVEY FORM

1. NO. 60, 61

2. COUNTY Pettis

3. LOCATION OF NEGATIVES Show-Me RPC

4. PRESENT LOCAL NAME(S) OR DESIGNATION(S): American Legion Post 16/R.A. Sevier Concessions

5. OTHER NAME(S): D-17; D-__

6. SPECIFIC LEGAL LOCATION TOWNSHIP 45N RANGE 21W SECTION 8

IF CITY OR TOWN, STREET ADDRESS

7. CITY OR TOWN Sedalia, IF RURAL, VICINITY

8. DESCRIPTION OF LOCATION

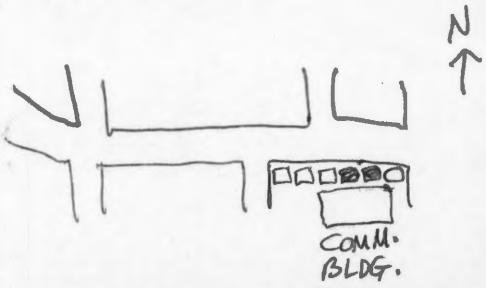

9. COORDINATES UTM

LAT

LONG

10. SITE ( ) STRUCTURE ( ) BUILDING ( ) OBJECT ( )

11. ON NATIONAL REGISTER? YES ( ) NO ( )

12. IS IT ELIGIBLE? YES ( ) NO ( )

13. PART OF ESTAB. HIST. DISTRICT? YES ( ) NO ( )

14. DISTRICT POTENTIAL? YES ( ) NO ( )

15. NAME OF ESTABLISHED DISTRICT

16. THEMATIC CATEGORY

17. DATE(S) OR PERIOD Ca. 1940s-1980s

18. STYLE OR DESIGN

19. ARCHITECT OR ENGINEER

20. CONTRACTOR OR BUILDER

21. ORIGINAL USE, IF APPARENT

22. PRESENT USE

23. OWNERSHIP PUBLIC (X) PRIVATE (X)

24. OWNER'S NAME AND ADDRESS State of Mo. MSF

25. OPEN TO PUBLIC? YES (X) NO ( )

26. LOCAL CONTACT PERSON OR ORGANIZATION

27. OTHER SURVEYS IN WHICH INCLUDED

28. NO. OF STORIES 1

29. BASEMENT? YES ( ) NO (X)

30. FOUNDATION MATERIAL

31. WALL CONSTRUCTION

32. ROOF TYPE AND MATERIAL

33. NO. OF BAYS FRONT SIDE

34. WALL TREATMENT

35. PLAN SHAPE

36. CHANGES (EXPLAIN IN NO. 42) ADDITION ( ) ALTERED ( ) MOVED ( )

37. CONDITION INTERIOR ____ EXTERIOR ____

38. PRESERVATION UNDERWAY? YES ( ) NO ( )

39. ENDANGERED? BY WHAT? YES ( ) NO ( )

40. VISIBLE FROM PUBLIC ROAD? YES ( ) NO ( )

41. DISTANCE FROM AND FRONTAGE ON ROAD

42. FURTHER DESCRIPTION OF IMPORTANT FEATURES

The American Legion concession stand (#61) is an older, frame rectangular building with a metal roof. The Sevier concession stand (#60) is a relatively new, slightly rectangular frame building with a metal roof. Both structures rest on concrete slab foundations.

H-27

43. HISTORY AND SIGNIFICANCE

The American Legion concession stand is privately operated but is owned by the MSF. The Sevier concession stand is privately owned and operated. Both structures are directly north of the Commercial Building.

44. DESCRIPTION OF ENVIRONMENT AND OUTBUILDINGS

45. SOURCES OF INFORMATION

46. PREPARED BY R. Maserang

47. ORGANIZATION Show-Me RPC

48. DATE 49. REVISION DATE(S) 10/2/90

RETURN THIS FORM WHEN COMPLETED TO: OFFICE OF HISTORIC PRESERVATION P.O. BOX 176 JEFFERSON CITY, MISSOURI 65102 PH. 314-751-4096

IF ADDITIONAL SPACE IS NEEDED, ATTACH SEPARATE SHEET(S) TO THIS FORM

1. NO. 60, 61 | 2. COUNTY Pettis | 4. PRESENT LOCAL NAME(S) OR DESIGNATION(S) | 5. OTHER NAME(S) | 6. TOWNSHIP 45N | RANGE 21W | SECTION 8

COMMERCIAL
PEPSI
AMERICAN LEGION
POST 16
AMERICAN LEGION
D-17
PEPSI
R.A. SEVIER
CONCESSIONS
61
60

PE-AS-005-058

MISSOURI OFFICE OF HISTORIC PRESERVATION

ARCHITECTURAL/HISTORIC INVENTORY SURVEY FORM

1. NO. 62

2. COUNTY Pettis

3. LOCATION OF NEGATIVES Show-Me RPC

4. PRESENT LOCAL NAME(S) OR DESIGNATION(S): Sedalia Shrine Club

5. OTHER NAME(S): D-11

6. SPECIFIC LEGAL LOCATION TOWNSHIP 45N RANGE 21W SECTION 8
IF CITY OR TOWN, STREET ADDRESS

7. CITY OR TOWN Sedalia, IF RURAL, VICINITY

8. DESCRIPTION OF LOCATION

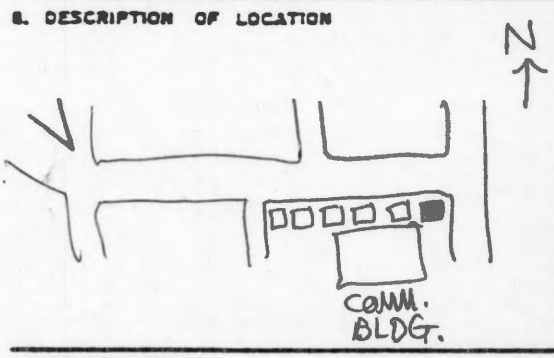

9. COORDINATES UTM
LAT
LONG

10. SITE ( ) STRUCTURE ( ) BUILDING ( ) OBJECT ( )

11. ON NATIONAL REGISTER? YES ( ) NO ( )

12. IS IT ELIGIBLE? YES ( ) NO ( )

13. PART OF ESTAB. HIST. DISTRICT? YES ( ) NO ( )

14. DISTRICT POTENTIAL? YES ( ) NO ( )

15. NAME OF ESTABLISHED DISTRICT

16. THEMATIC CATEGORY

17. DATE(S) OR PERIOD Ca. 1940s - 50s

18. STYLE OR DESIGN

19. ARCHITECT OR ENGINEER

20. CONTRACTOR OR BUILDER

21. ORIGINAL USE, IF APPARENT

22. PRESENT USE

23. OWNERSHIP PUBLIC (X) PRIVATE ( )

24. OWNER'S NAME AND ADDRESS
State of Mo.
MSF

25. OPEN TO PUBLIC? YES (X) NO ( )

26. LOCAL CONTACT PERSON OR ORGANIZATION

27. OTHER SURVEYS IN WHICH INCLUDED

28. NO. OF STORIES 1

29. BASEMENT? YES ( ) NO (X)

30. FOUNDATION MATERIAL

31. WALL CONSTRUCTION

32. ROOF TYPE AND MATERIAL

33. NO. OF BAYS FRONT SIDE

34. WALL TREATMENT

35. PLAN SHAPE

36. CHANGES (EXPLAIN IN NO. 42) ADDITION ( ) ALTERED ( ) MOVED ( )

37. CONDITION INTERIOR ____ EXTERIOR ____

38. PRESERVATION UNDERWAY? YES ( ) NO ( )

39. ENDANGERED? BY WHAT? YES ( ) NO ( )

40. VISIBLE FROM PUBLIC ROAD? YES ( ) NO ( )

41. DISTANCE FROM AND FRONTAGE ON ROAD

42. FURTHER DESCRIPTION OF IMPORTANT FEATURES

Rectangular frame one-story building with metal gable roof. Foundation is a concrete slab.

H-28

43. HISTORY AND SIGNIFICANCE

The Sedalia Shrine Club building, one of the older concession structures at the fairgrounds, is owned by the MSF. It is directly north of the Commercial Building.

44. DESCRIPTION OF ENVIRONMENT AND OUTBUILDINGS

45. SOURCES OF INFORMATION

46. PREPARED BY R. Maserang

47. ORGANIZATION Show-Me RPC

48. DATE 10/2/90

49. REVISION DATE(S)

RETURN THIS FORM WHEN COMPLETED TO: OFFICE OF HISTORIC PRESERVATION
P.O. BOX 176
JEFFERSON CITY, MISSOURI 65102
PH. 314-751-4096

IF ADDITIONAL SPACE IS NEEDED, ATTACH SEPARATE SHEET(S) TO THIS FORM

1. NO.
2. COUNTY Pettis
4. PRESENT LOCAL NAME(S) OR DESIGNATION(S)
5. OTHER NAME(S)
6. TOWNSHIP 45N
RANGE 21W
SECTION 8

Eustatia SHRINE CLUB
Coca-Cola
TICKET OFFICE

PE-AS-005-059

MISSOURI OFFICE OF HISTORIC PRESERVATION

ARCHITECTURAL/HISTORIC INVENTORY SURVEY FORM

1. NO. 63

2. COUNTY Pettis

3. LOCATION OF NEGATIVES Show-Me RPC

4. PRESENT LOCAL NAME(S) OR DESIGNATION(S): Commercial Building

5. OTHER NAME(S): Educational Building; Agricultural Building; Art Hall

6. SPECIFIC LEGAL LOCATION TOWNSHIP 45N RANGE 21W SECTION 8

IF CITY OR TOWN, STREET ADDRESS

7. CITY OR TOWN Sedalia, IF RURAL, VICINITY

8. DESCRIPTION OF LOCATION

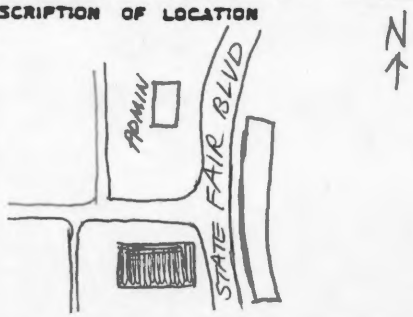

9. COORDINATES UTM

LAT

LONG

10. SITE ( ) STRUCTURE ( ) BUILDING ( ) OBJECT ( )

11. ON NATIONAL REGISTER? YES ( ) NO ( )

12. IS IT ELIGIBLE? YES ( ) NO ( )

13. PART OF ESTAB. HIST. DISTRICT? YES ( ) NO ( )

14. DISTRICT POTENTIAL? YES ( ) NO ( )

15. NAME OF ESTABLISHED DISTRICT

16. THEMATIC CATEGORY

17. DATE(S) OR PERIOD: Built 1903

18. STYLE OR DESIGN: Eclectic

19. ARCHITECT OR ENGINEER: T. W. Bast

20. CONTRACTOR OR BUILDER: T. H. Johnson

21. ORIGINAL USE, IF APPARENT: Agricultural displays

22. PRESENT USE: Silver polish to religion

23. OWNERSHIP PUBLIC (X) PRIVATE ( )

24. OWNER'S NAME AND ADDRESS: State of Mo.

25. OPEN TO PUBLIC? YES (X) NO ( )

26. LOCAL CONTACT PERSON OR ORGANIZATION: Roger Alewel

27. OTHER SURVEYS IN WHICH INCLUDED

28. NO. OF STORIES 1

29. BASEMENT? YES ( ) NO (X)

30. FOUNDATION MATERIAL: Limestone

31. WALL CONSTRUCTION: Brick

32. ROOF TYPE AND MATERIAL: Hipped; asphalt

33. NO. OF BAYS 5 FRONT 11 SIDE

34. WALL TREATMENT: Stretcher bond

35. PLAN SHAPE: Rect.

36. CHANGES (EXPLAIN IN NO. 42) ADDITION ( ) ALTERED (X) MOVED ( )

37. CONDITION INTERIOR: Good EXTERIOR: Excellent

38. PRESERVATION UNDERWAY? YES (X) NO ( )

39. ENDANGERED? BY WHAT? YES ( ) NO (X)

40. VISIBLE FROM PUBLIC ROAD? YES (X) NO ( )

41. DISTANCE FROM AND FRONTAGE ON ROAD A-7

42. FURTHER DESCRIPTION OF IMPORTANT FEATURES

Like another 1903 red brick building (Varied Industries), this one has a Missionesque flavor because of its shaped parapets with copings above the four entrances (one per side), "bell towers" on the corners and extensive archwork. Pilasters are rusticated. Windows are recessed with compound arches. Sandstone is used for trim and lugsills, but the foundation is limestone. Rooflet brackets are scrolled wood. Doors are not original. A concrete ramp has been added on the north side.

43. HISTORY AND SIGNIFICANCE One of the original brick buildings at the Missouri State Fair, the Commercial Building was constructed in 1903, apparently as the Agricultural Building, for $22,799. It was to be of the same dimensions (80' x 160') as the Horticultural Building (today, the Varied Industries Building) but differing in architecture. Contractor T. H. Johnson built this one, as well as many other early fair buildings. By the 1940s, it was called the Educational Building and it housed exhibits of work done in elementary and secondary schools as well as state colleges; plays were staged here. When constructed, it was "near the eating house of the Christian Church congregation."

44. DESCRIPTION OF ENVIRONMENT AND OUTBUILDINGS

45. SOURCES OF INFORMATION The Sedalia Daily Capital, 4/16/03; The Sedalia Evening Sentinel, 4/14/03; The Bulletin, 2/44, p. 9.

46. PREPARED BY R. Maserang

47. ORGANIZATION Show-Me RPC

48. DATE 7-16-90

49. REVISION DATE(S)

RETURN THIS FORM WHEN COMPLETED TO: OFFICE OF HISTORIC PRESERVATION
P.O. BOX 176
JEFFERSON CITY, MISSOURI 65102
PH. 314-751-4096

IF ADDITIONAL SPACE IS NEEDED, ATTACH SEPARATE SHEET(S) TO THIS FORM

1. NO. 63 | 2. COUNTY Pettis | 4. PRESENT LOCAL NAME(S) OR DESIGNATION(S) | 5. OTHER NAME(S) | 6. TOWNSHIP 45N | RANGE 21W | SECTION 8

COMMERCIAL

COMMERCIAL

WOMEN

PE-AS-DOS-060

MISSOURI OFFICE OF HISTORIC PRESERVATION

ARCHITECTURAL/HISTORIC INVENTORY SURVEY FORM

1. NO. 64

2. COUNTY Pettis

3. LOCATION OF NEGATIVES Show-Me RPC

4. PRESENT LOCAL NAME(S) OR DESIGNATION(S) Home Economics Building

5. OTHER NAME(S) John Deere Building; W. D. Smith Building

6. SPECIFIC LEGAL LOCATION TOWNSHIP 45N RANGE 21W SECTION 8

IF CITY OR TOWN, STREET ADDRESS

7. CITY OR TOWN Sedalia, IF RURAL, VICINITY

8. DESCRIPTION OF LOCATION

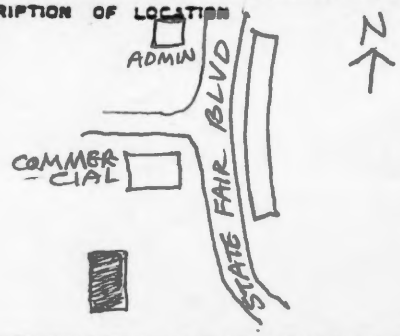

9. COORDINATES UTM

LAT

LONG

10. SITE ( ) STRUCTURE ( ) BUILDING ( ) OBJECT ( )

11. ON NATIONAL REGISTER? YES ( ) NO ( )

12. IS IT ELIGIBLE? YES ( ) NO ( )

13. PART OF ESTAB. HIST. DISTRICT? YES ( ) NO ( )

14. DISTRICT POTENTIAL? YES ( ) NO ( )

15. NAME OF ESTABLISHED DISTRICT

16. THEMATIC CATEGORY

17. DATE(S) OR PERIOD Built 1909-10

18. STYLE OR DESIGN Eclectic

19. ARCHITECT OR ENGINEER T. W. Bast (probable)

20. CONTRACTOR OR BUILDER

21. ORIGINAL USE, IF APPARENT John Deere displays

22. PRESENT USE Home ec displays: pies, quilts, etc.

23. OWNERSHIP PUBLIC (X) PRIVATE ( )

24. OWNER'S NAME AND ADDRESS State of Mo.

25. OPEN TO PUBLIC? YES (X) NO ( )

26. LOCAL CONTACT PERSON OR ORGANIZATION Roger Alewel

27. OTHER SURVEYS IN WHICH INCLUDED

28. NO. OF STORIES 1

29. BASEMENT? YES ( ) NO (X)

30. FOUNDATION MATERIAL Brick & concrete

31. WALL CONSTRUCTION Brick

32. ROOF TYPE AND MATERIAL Hipped; asphalt

33. NO. OF BAYS 9 FRONT 5 SIDE

34. WALL TREATMENT Stretcher bond

35. PLAN SHAPE Rect.

36. CHANGES (EXPLAIN IN NO. 42) ADDITION ( ) ALTERED (X) MOVED ( )

37. CONDITION INTERIOR Good EXTERIOR Excellent

38. PRESERVATION UNDERWAY? YES (X) NO ( )

39. ENDANGERED? BY WHAT? YES ( ) NO (X)

40. VISIBLE FROM PUBLIC ROAD? YES (X) NO ( )

41. DISTANCE FROM AND FRONTAGE ON ROAD

42. FURTHER DESCRIPTION OF IMPORTANT FEATURES

This is a rectangular brick building with shaped Missionesque parapets and an unusually extensive use of flat-arched windows. The parapets extend above the four entrances, which are round-arched in the manner of other early brick buildings on the fairground. The foundation seems to be concrete but trim is stone. Some windows have been altered to accommodate air conditioners. Original doors have been replaced with metal doors. Overall dimensions are approximately 80' x 130' including the projecting entrances.

H-8

43. HISTORY AND SIGNIFICANCE

This building lacks the architectural detailing of some other early brick buildings at the fairground, but it was apparently commissioned by the John Deere Plow Co., for approximately $15,000. "The John Deere Plow Co., of Kansas City.....has five car loads of goods on exhibition.....Among the displays...are.....automobiles, vehicles, gasoline engines, farm implements, etc. The building is lighted by electricity furnished by the company's own plant, operated with gasoline, while on the top of the building is a huge gold leaf sign, containing four hundred incandescent lights, which will be lighted by the same method."--The Sedalia Democrat, 10-1-09. In 1925, the State Fair purchased the building and it became the W. D. Smith Building; Smith was MSF secretary. During the 1930s, it became the Home Economics Building which it remains today.

44. DESCRIPTION OF ENVIRONMENT AND OUTBUILDINGS

45. SOURCES OF INFORMATION Architect's drawing dated 5-09 and 7-2-10. The Sed. Democrat, 10-1-09; The Bulletin, 2/1944, p.18.

46. PREPARED BY R. Maserang

47. ORGANIZATION Show-Me RPC

48. DATE 8-6-90

49. REVISION DATE(S)

RETURN THIS FORM WHEN COMPLETED TO: OFFICE OF HISTORIC PRESERVATION P.O. BOX 176 JEFFERSON CITY, MISSOURI 65102 PH. 314-751-4096

IF ADDITIONAL SPACE IS NEEDED, ATTACH SEPARATE SHEET(S) TO THIS FORM

1. NO. 64 | 2. COUNTY Pettis | 4. PRESENT LOCAL NAME(S) OR DESIGNATION(S) | 5. OTHER NAME(S) | 6. TOWNSHIP 45N | RANGE 21W | SECTION 8

HOME EC.

PE-AS-005-061

MISSOURI OFFICE OF HISTORIC PRESERVATION

ARCHITECTURAL/HISTORIC INVENTORY SURVEY FORM

1. NO. 65

2. COUNTY Pettis

3. LOCATION OF NEGATIVES Show-Me RPC

4. PRESENT LOCAL NAME(S) OR DESIGNATION(S) Agri-Missouri Building

5. OTHER NAME(S) Consumers' Food Pavilion; Bldg. No. 5

6. SPECIFIC LEGAL LOCATION TOWNSHIP 45N RANGE 21W SECTION 8
IF CITY OR TOWN, STREET ADDRESS

7. CITY OR TOWN Sedalia, IF RURAL, VICINITY

8. DESCRIPTION OF LOCATION

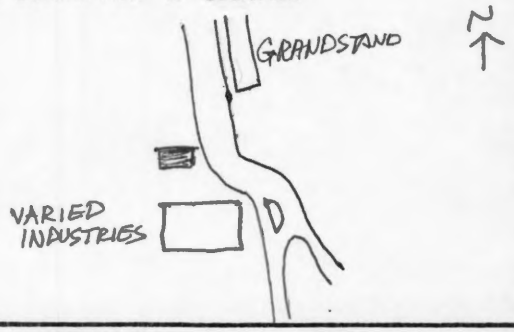

9. COORDINATES UTM
LAT
LONG

10. SITE ( ) STRUCTURE ( ) BUILDING ( ) OBJECT ( )

11. ON NATIONAL REGISTER? YES ( ) NO ( )

12. IS IT ELIGIBLE? YES ( ) NO ( )

13. PART OF ESTAB. HIST. DISTRICT? YES ( ) NO ( )

14. DISTRICT POTENTIAL? YES ( ) NO ( )

15. NAME OF ESTABLISHED DISTRICT

16. THEMATIC CATEGORY

17. DATE(S) OR PERIOD Built 1967

18. STYLE OR DESIGN Gable Front

19. ARCHITECT OR ENGINEER Rathert & Roth

20. CONTRACTOR OR BUILDER

21. ORIGINAL USE, IF APPARENT Dairy bar, etc.

22. PRESENT USE Dairy bar, etc.

23. OWNERSHIP PUBLIC (X) PRIVATE ( )

24. OWNER'S NAME AND ADDRESS
State of Mo.
Mo. State Fair

25. OPEN TO PUBLIC? YES (X) NO ( )

26. LOCAL CONTACT PERSON OR ORGANIZATION Roger Alewel

27. OTHER SURVEYS IN WHICH INCLUDED

28. NO. OF STORIES 1

29. BASEMENT? YES ( ) NO (X)

30. FOUNDATION MATERIAL Concrete

31. WALL CONSTRUCTION Metal

32. ROOF TYPE AND MATERIAL Gable; metal

33. NO. OF BAYS FRONT SIDE

34. WALL TREATMENT Metal

35. PLAN SHAPE Rect

36. CHANGES (EXPLAIN IN NO. 42) ADDITION ( ) ALTERED ( ) MOVED ( )

37. CONDITION
INTERIOR
EXTERIOR

38. PRESERVATION UNDERWAY? YES ( ) NO ( )

39. ENDANGERED? BY WHAT? YES ( ) NO ( )

40. VISIBLE FROM PUBLIC ROAD? YES ( ) NO ( )

41. DISTANCE FROM AND FRONTAGE ON ROAD

42. FURTHER DESCRIPTION OF IMPORTANT FEATURES

Dimensions of this all-metal building are 72' x 50'. Blueprints by architects Rathert & Roth describe it as a "Metal Portable Building."

C-27

43. HISTORY AND SIGNIFICANCE

This Agri-Missouri Building is operated as a dairy bar, among other things. Construction was in 1967. The Agri-Missouri Program of the Division of Market Development strives to "create an identity for Missouri agricultural commodities" and provides matching funds for approved market development promotion plans, according to a Missouri Department of Agriculture brochure.

44. DESCRIPTION OF ENVIRONMENT AND OUTBUILDINGS

45. SOURCES OF INFORMATION
Architect's blueprints dated 1967.

46. PREPARED BY R. Maserang

47. ORGANIZATION Show-Me RPC

48. DATE 8/6/90

49. REVISION DATE(S)

RETURN THIS FORM WHEN COMPLETED TO: OFFICE OF HISTORIC PRESERVATION
P.O. BOX 176
JEFFERSON CITY, MISSOURI 65102
PH. 314-751-4096

IF ADDITIONAL SPACE IS NEEDED, ATTACH SEPARATE SHEET(S) TO THIS FORM

1. NO.
2. COUNTY Pettis
4. PRESENT LOCAL NAME(S) OR DESIGNATION(S)
5. OTHER NAME(S)
6. TOWNSHIP 45N
RANGE 21W
SECTION 8

PE-AS-005-062

MISSOURI OFFICE OF HISTORIC PRESERVATION

ARCHITECTURAL/HISTORIC INVENTORY SURVEY FORM

1. NO. 66

2. COUNTY Pettis

3. LOCATION OF NEGATIVES Show-Me RPC

4. PRESENT LOCAL NAME(S) OR DESIGNATION(S) 40/8 Boxcar

5. OTHER NAME(S)

6. SPECIFIC LEGAL LOCATION TOWNSHIP 45N RANGE 21W SECTION 8

IF CITY OR TOWN, STREET ADDRESS

7. CITY OR TOWN Sedalia, IF RURAL, VICINITY

8. DESCRIPTION OF LOCATION

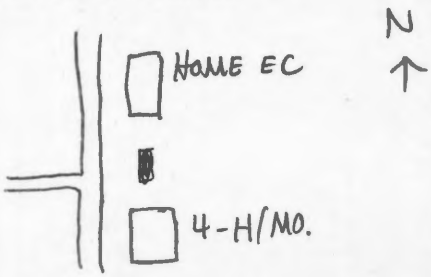

9. COORDINATES UTM
LAT
LONG

10. SITE ( ) STRUCTURE ( ) BUILDING ( ) OBJECT ( )

11. ON NATIONAL REGISTER? YES ( ) NO ( )

12. IS IT ELIGIBLE? YES ( ) NO ( )

13. PART OF ESTAB. HIST. DISTRICT? YES ( ) NO ( )

14. DISTRICT POTENTIAL? YES ( ) NO ( )

15. NAME OF ESTABLISHED DISTRICT

16. THEMATIC CATEGORY

17. DATE(S) OR PERIOD DONATED TO MSF CA. 1949

18. STYLE OR DESIGN

19. ARCHITECT OR ENGINEER

20. CONTRACTOR OR BUILDER

21. ORIGINAL USE, IF APPARENT

22. PRESENT USE

23. OWNERSHIP PUBLIC (X) PRIVATE ( )

24. OWNER'S NAME AND ADDRESS
State of Mo.
MSF

25. OPEN TO PUBLIC? YES ( ) NO ( )

26. LOCAL CONTACT PERSON OR ORGANIZATION

27. OTHER SURVEYS IN WHICH INCLUDED

28. NO. OF STORIES

29. BASEMENT? YES ( ) NO (X)

30. FOUNDATION MATERIAL

31. WALL CONSTRUCTION

32. ROOF TYPE AND MATERIAL

33. NO. OF BAYS FRONT SIDE

34. WALL TREATMENT

35. PLAN SHAPE

36. CHANGES (EXPLAIN IN NO. 42) ADDITION ( ) ALTERED ( ) MOVED (X)

37. CONDITION
INTERIOR
EXTERIOR

38. PRESERVATION UNDERWAY? YES ( ) NO ( )

39. ENDANGERED? BY WHAT? YES ( ) NO ( )

40. VISIBLE FROM PUBLIC ROAD? YES ( ) NO ( )

41. DISTANCE FROM AND FRONTAGE ON ROAD

42. FURTHER DESCRIPTION OF IMPORTANT FEATURES

This is a small boxcar under a gable roof supported by iron/steel supports anchored in concrete.

H-14

43. HISTORY AND SIGNIFICANCE

The"40/8 Boxcar" was donated to the MSF after being "found" in Jefferson City in 1949. The boxcar, reportedly built in the 19th century, was built to haul cattle. During World War One, such boxcars were used to transport "40 troops or 8 horses." After the war, France is said to have donated a boxcar containing gifts to each state. The boxcar, a permanent display between the Home Economics Building and the 4H/Missouri Building, is currently unmarked.

44. DESCRIPTION OF ENVIRONMENT AND OUTBUILDINGS

"History of the Missouri State Fair."

45. SOURCES OF INFORMATION

46. PREPARED BY R.Maserang

47. ORGANIZATION Show-Me RPC

48. DATE 10-2-90

49. REVISION DATE(S)

RETURN THIS FORM WHEN COMPLETED TO: OFFICE OF HISTORIC PRESERVATION
P.O. BOX 176
JEFFERSON CITY, MISSOURI 65102
PH. 314-751-4096

IF ADDITIONAL SPACE IS NEEDED, ATTACH SEPARATE SHEET(S) TO THIS FORM

1. NO.
2. COUNTY Pettis
4. PRESENT LOCAL NAME(S) OR DESIGNATION(S)
5. OTHER NAME(S)
6. TOWNSHIP 45N
RANGE 21W
SECTION 8



PE-AS-005-063

MISSOURI OFFICE OF HISTORIC PRESERVATION

ARCHITECTURAL/HISTORIC INVENTORY SURVEY FORM

1. NO. 67

2. COUNTY Pettis

3. LOCATION OF NEGATIVES Show-Me RPC

4. PRESENT LOCAL NAME(S) OR DESIGNATION(S): Varied Industries Building

5. OTHER NAME(S): Horticultural Building

6. SPECIFIC LEGAL LOCATION TOWNSHIP 45N RANGE 21W SECTION 8

IF CITY OR TOWN, STREET ADDRESS

7. CITY OR TOWN Sedalia, IF RURAL, VICINITY

8. DESCRIPTION OF LOCATION

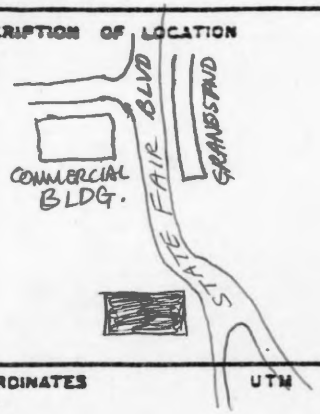

9. COORDINATES UTM
LAT
LONG

10. SITE ( ) STRUCTURE ( ) BUILDING ( ) OBJECT ( )

11. ON NATIONAL REGISTER? YES ( ) NO ( )

12. IS IT ELIGIBLE? YES ( ) NO ( )

13. PART OF ESTAB. HIST. DISTRICT? YES ( ) NO ( )

14. DISTRICT POTENTIAL? YES ( ) NO ( )

15. NAME OF ESTABLISHED DISTRICT

16. THEMATIC CATEGORY

17. DATE(S) OR PERIOD: Built 1903

18. STYLE OR DESIGN: Eclectic

19. ARCHITECT OR ENGINEER: T. W. Bast

20. CONTRACTOR OR BUILDER: Heckert & Rickert, Sedalia

21. ORIGINAL USE, IF APPARENT: Horticultural exhibits

22. PRESENT USE: Silver polish to religion

23. OWNERSHIP PUBLIC (X) PRIVATE ( )

24. OWNER'S NAME AND ADDRESS: State of Mo.

25. OPEN TO PUBLIC? YES (X) NO ( )

26. LOCAL CONTACT PERSON OR ORGANIZATION: Roger Alewel

27. OTHER SURVEYS IN WHICH INCLUDED

28. NO. OF STORIES

29. BASEMENT? YES ( ) NO (X)

30. FOUNDATION MATERIAL: Stone

31. WALL CONSTRUCTION: Brick

32. ROOF TYPE AND MATERIAL: Hipped w/gables;asphalt

33. NO. OF BAYS FRONT SIDE

34. WALL TREATMENT: Stretcher bond

35. PLAN SHAPE: Rect.

36. CHANGES (EXPLAIN IN NO. 42) ADDITION ( ) ALTERED (X) MOVED ( )

37. CONDITION INTERIOR Good EXTERIOR Excellent

38. PRESERVATION UNDERWAY? YES (X) NO ( )

39. ENDANGERED? BY WHAT? YES ( ) NO (X)

40. VISIBLE FROM PUBLIC ROAD? YES (X) NO ( )

41. DISTANCE FROM AND FRONTAGE ON ROAD

42. FURTHER DESCRIPTION OF IMPORTANT FEATURES

This is an eclectic brick building featuring Missionesque shaped parapets and rounded, exotic domes or turrets atop the four corner towers. Octagonal turrets which flanked the main entrances in the long axis have been removed, as have urns in the corner towers. Dimensions are 86' x 168'. Carthage limestone is used for the foundation while Warrensburg sandstone is used for lugsills and trim. The original doors have all been replaced.

G-16

43. HISTORY AND SIGNIFICANCE

An initial red brick building, the Varied Industries Building was constructed in 1903 from a design by Thomas W. Bast, State Fair architect. The contractor was Heckert & Rickert, with brick, stone and concrete work by the Dean Bros. Construction Co. and John Colaflower. Originally, this was the Horticulture Building although by 1919, the horticulture and agriculture exhibits were in a single building instead of two. By the 1940s, it was used chiefly as an agricultural hall and for industrial concessions but it was designated as the Various Industries Building. It cost $23,794.

44. DESCRIPTION OF ENVIRONMENT AND OUTBUILDINGS

45. SOURCES OF INFORMATION

The Sedalia Evening Sentinel, 4/14/03, 6/5/03; The Sedalia Daily Capital, 4/16/03.

46. PREPARED BY: R.Maserang

47. ORGANIZATION: Show-Me RPC

48. DATE: 10/2/90

49. REVISION DATE(S)

RETURN THIS FORM WHEN COMPLETED TO: OFFICE OF HISTORIC PRESERVATION
P.O. BOX 176
JEFFERSON CITY, MISSOURI 65102
PH. 314-751-4096

IF ADDITIONAL SPACE IS NEEDED, ATTACH SEPARATE SHEET(S) TO THIS FORM

1. NO. 67 | 2. COUNTY Pettis | 3. LOCATION OF NEGATIVES Show-Me RPC | 4. PRESENT LOCAL NAME(S) OR DESIGNATION(S) Varied Industries Building | 5. OTHER NAME(S) Horticultural Building | 6. TOWNSHIP 45N | RANGE 21W | SECTION 8

VARIED INDUSTRIES
Information

PE-AS-005-064

MISSOURI OFFICE OF HISTORIC PRESERVATION

ARCHITECTURAL/HISTORIC INVENTORY SURVEY FORM

1. NO. 68

2. COUNTY Pettis

3. LOCATION OF NEGATIVES Show-Me RPC

4. PRESENT LOCAL NAME(S) OR DESIGNATION(S) Missouri Building/4-H Building

5. OTHER NAME(S) Poultry Building

6. SPECIFIC LEGAL LOCATION TOWNSHIP 45N RANGE 21W SECTION 8
IF CITY OR TOWN, STREET ADDRESS

7. CITY OR TOWN Sedalia, IF RURAL, VICINITY

8. DESCRIPTION OF LOCATION

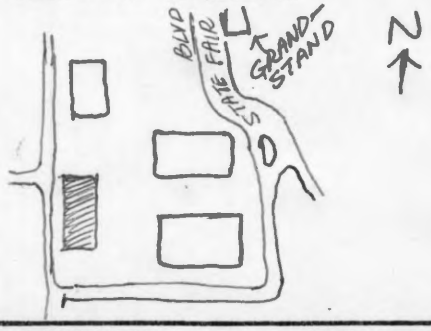

9. COORDINATES UTM
LAT
LONG

10. SITE ( ) STRUCTURE ( ) BUILDING ( ) OBJECT ( )

11. ON NATIONAL REGISTER? YES ( ) NO ( )

12. IS IT ELIGIBLE? YES ( ) NO ( )

13. PART OF ESTAB. HIST. DISTRICT? YES ( ) NO ( )

14. DISTRICT POTENTIAL? YES ( ) NO ( )

15. NAME OF ESTABLISHED DISTRICT

16. THEMATIC CATEGORY

17. DATE(S) OR PERIOD Built ca. 1905-06

18. STYLE OR DESIGN Eclectic

19. ARCHITECT OR ENGINEER T. W. Bast.

20. CONTRACTOR OR BUILDER T. H. Johnson

21. ORIGINAL USE, IF APPARENT Poultry displays

22. PRESENT USE

23. OWNERSHIP PUBLIC (X) PRIVATE ( )

24. OWNER'S NAME AND ADDRESS State of Mo.

25. OPEN TO PUBLIC? YES (X) NO ( )

26. LOCAL CONTACT PERSON OR ORGANIZATION Roger Alewel

27. OTHER SURVEYS IN WHICH INCLUDED

28. NO. OF STORIES 1

29. BASEMENT? YES ( ) NO (X)

30. FOUNDATION MATERIAL Terra cotta

31. WALL CONSTRUCTION Brick

32. ROOF TYPE AND MATERIAL Hipped w/gables;asphalt

33. NO. OF BAYS 16 FRONT 7 SIDE

34. WALL TREATMENT Semi-Flemish bond

35. PLAN SHAPE Rect.

36. CHANGES (EXPLAIN IN NO. 42) ADDITION ( ) ALTERED (X) MOVED ( )

37. CONDITION INTERIOR Good EXTERIOR Excellent

38. PRESERVATION UNDERWAY? YES (X) NO ( )

39. ENDANGERED? BY WHAT? YES ( ) NO (X)

40. VISIBLE FROM PUBLIC ROAD? YES (X) NO ( )

41. DISTANCE FROM AND FRONTAGE ON ROAD

42. FURTHER DESCRIPTION OF IMPORTANT FEATURES

This Missionesque rectangular brick building has 16 bays in its long axis, more than any other of the older fair buildings with the exception of the Coliseum. The central entrances in the long axis are flanked by two somewhat narrower, parapeted bays which were obviously designed to allow additional entrances if desired. Pilasters separate the bays. Round as well as narrow rectangular windows are found in this building. Like some other buildings including cattle barns, this building employs terra cotta trim but only in this building is terra cotta used for the foundation. Dimensions 81'x161'.

D-18

43. HISTORY AND SIGNIFICANCE

This building was probably built in 1905-06 to house poultry after the first brick poultry building proved too small. It was used as a poultry building as erly as 1910, in any case, and so remained into the 1930s. By 1939, it had become the Missouri Building (it was dedicated in 1935 to the Century of Progress exhibit from the Chicago World's Fair). Today it is known as the 4-H/Missouri Building.

44. DESCRIPTION OF ENVIRONMENT AND OUTBUILDINGS

45. SOURCES OF INFORMATION

1929 and 1939 fairground maps; cornerstone.

46. PREPARED BY R. Maserang

47. ORGANIZATION Show-Me RPC

48. DATE 8-6-90

49. REVISION DATE(S)

RETURN THIS FORM WHEN COMPLETED TO: OFFICE OF HISTORIC PRESERVATION
P.O. BOX 176
JEFFERSON CITY, MISSOURI 65102
PH. 314-751-4096

IF ADDITIONAL SPACE IS NEEDED, ATTACH SEPARATE SHEET(S) TO THIS FORM

1. NO.
2. COUNTY Pettis
4. PRESENT LOCAL NAME(S) OR DESIGNATION(S)
5. OTHER NAME(S)
6. TOWNSHIP 45N
RANGE 21W
SECTION 8

PE-AS-005-065

MISSOURI OFFICE OF HISTORIC PRESERVATION

ARCHITECTURAL/HISTORIC INVENTORY SURVEY FORM

1. NO. 69

2. COUNTY Pettis

3. LOCATION OF NEGATIVES Show-Me RPC

4. PRESENT LOCAL NAME(S) OR DESIGNATION(S) Agriculture Building

5. OTHER NAME(S) Bldg. 7

6. SPECIFIC LEGAL LOCATION TOWNSHIP 45N RANGE 21W SECTION 8

IF CITY OR TOWN, STREET ADDRESS

7. CITY OR TOWN Sedalia, IF RURAL, VICINITY

8. DESCRIPTION OF LOCATION

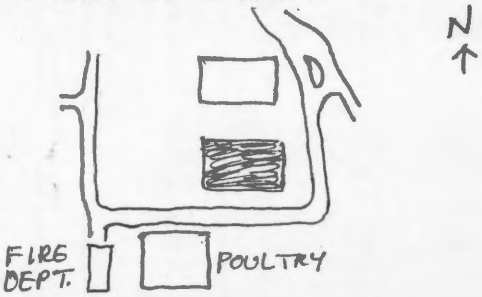

9. COORDINATES UTM

LAT

LONG

10. SITE ( ) STRUCTURE ( ) BUILDING ( ) OBJECT ( )

11. ON NATIONAL REGISTER? YES ( ) NO ( )

12. IS IT ELIGIBLE? YES ( ) NO ( )

13. PART OF ESTAB. HIST. DISTRICT? YES ( ) NO ( )

14. DISTRICT POTENTIAL? YES ( ) NO ( )

15. NAME OF ESTABLISHED DISTRICT

16. THEMATIC CATEGORY

17. DATE(S) OR PERIOD Built 1962

18. STYLE OR DESIGN

19. ARCHITECT OR ENGINEER Norman C. Atkins

20. CONTRACTOR OR BUILDER Tempel-Callison Co.

21. ORIGINAL USE, IF APPARENT Agriculture Building

22. PRESENT USE Agriculture Building

23. OWNERSHIP PUBLIC (X) PRIVATE ( )

24. OWNER'S NAME AND ADDRESS State of Mo.

25. OPEN TO PUBLIC? YES (X) NO ( )

26. LOCAL CONTACT PERSON OR ORGANIZATION Roger Alewel

27. OTHER SURVEYS IN WHICH INCLUDED

28. NO. OF STORIES 1

29. BASEMENT? YES ( ) NO (X)

30. FOUNDATION MATERIAL Concrete slab

31. WALL CONSTRUCTION Metal and brick

32. ROOF TYPE AND MATERIAL Low-pitched gable; metal

33. NO. OF BAYS FRONT SIDE

34. WALL TREATMENT Metal and stretcher bond

35. PLAN SHAPE

36. CHANGES (EXPLAIN IN NO. 42) ADDITION ( ) ALTERED ( ) MOVED ( )

37. CONDITION INTERIOR ____ EXTERIOR Excellent

38. PRESERVATION UNDERWAY? YES ( ) NO ( )

39. ENDANGERED? BY WHAT? YES ( ) NO ( )

40. VISIBLE FROM PUBLIC ROAD? YES ( ) NO ( )

41. DISTANCE FROM AND FRONTAGE ON ROAD

42. FURTHER DESCRIPTION OF IMPORTANT FEATURES

This is a primarily metal building on a concrete slab, with a brick exterior in the central portion of the main (east) facade. When visited a few weeks after the 1990 fair, this building contained a basketball court (wood) in the middle of its smooth concrete floor.

C-23

43. HISTORY AND SIGNIFICANCE

This modern-looking, but primarily steel building was erected in 1962. An agricultural building west of the Poultry & Rabbit Building but part of the same building complex that once included a hall of religion was razed and the site used for the new fire department building.

44. DESCRIPTION OF ENVIRONMENT AND OUTBUILDINGS

45. SOURCES OF INFORMATION Plaque on building.

46. PREPARED BY R. Maserang

47. ORGANIZATION Show-Me RPC

48. DATE 8-6-90

49. REVISION DATE(S)

RETURN THIS FORM WHEN COMPLETED TO: OFFICE OF HISTORIC PRESERVATION P.O. BOX 176 JEFFERSON CITY, MISSOURI 65102 PH. 314-751-4096

IF ADDITIONAL SPACE IS NEEDED, ATTACH SEPARATE SHEET(S) TO THIS FORM

1. NO.

2. COUNTY Pettis

4. PRESENT LOCAL NAME(S) OR DESIGNATION(S)

5. OTHER NAME(S)

6. TOWNSHIP 45N

RANGE 21W

SECTION 8

AGRICULTURE

PE-AS-005-066

MISSOURI OFFICE OF HISTORIC PRESERVATION

ARCHITECTURAL/HISTORIC INVENTORY SURVEY FORM

1. NO. 70

2. COUNTY Pettis

3. LOCATION OF NEGATIVES Show-Me RPC

4. PRESENT LOCAL NAME(S) OR DESIGNATION(S) "Old Smokie"

5. OTHER NAME(S) Frisco Engine #4516

6. SPECIFIC LEGAL LOCATION TOWNSHIP 45N RANGE 21W SECTION 8

IF CITY OR TOWN, STREET ADDRESS

7. CITY OR TOWN Sedalia, IF RURAL, VICINITY

8. DESCRIPTION OF LOCATION

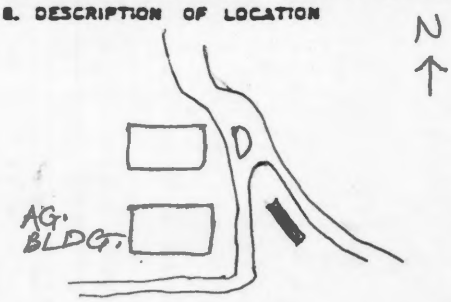

9. COORDINATES UTM

LAT

LONG

10. SITE ( ) STRUCTURE ( ) BUILDING ( ) OBJECT ( )

11. ON NATIONAL REGISTER? YES ( ) NO ( )

12. IS IT ELIGIBLE? YES ( ) NO ( )

13. PART OF ESTAB. HIST. DISTRICT? YES ( ) NO ( )

14. DISTRICT POTENTIAL? YES ( ) NO ( )

15. NAME OF ESTABLISHED DISTRICT

16. THEMATIC CATEGORY

17. DATE(S) OR PERIOD Built 1943; moved to MSF 1956

18. STYLE OR DESIGN

19. ARCHITECT OR ENGINEER

20. CONTRACTOR OR BUILDER Baldwin Locomotive Works

21. ORIGINAL USE, IF APPARENT

22. PRESENT USE

23. OWNERSHIP PUBLIC (X) PRIVATE ( )

24. OWNER'S NAME AND ADDRESS Mo. State Fair

25. OPEN TO PUBLIC? YES (X) NO ( ) Viewing only

26. LOCAL CONTACT PERSON OR ORGANIZATION Roger Alewel

27. OTHER SURVEYS IN WHICH INCLUDED

28. NO. OF STORIES

29. BASEMENT? YES ( ) NO (X)

30. FOUNDATION MATERIAL

31. WALL CONSTRUCTION

32. ROOF TYPE AND MATERIAL

33. NO. OF BAYS FRONT SIDE

34. WALL TREATMENT

35. PLAN SHAPE

36. CHANGES (EXPLAIN IN NO. 42) ADDITION ( ) ALTERED ( ) MOVED (X)

37. CONDITION INTERIOR ____ EXTERIOR ____

38. PRESERVATION UNDERWAY? YES ( ) NO ( )

39. ENDANGERED? BY WHAT? YES ( ) NO ( )

40. VISIBLE FROM PUBLIC ROAD? YES ( ) NO ( )

41. DISTANCE FROM AND FRONTAGE ON ROAD

42. FURTHER DESCRIPTION OF IMPORTANT FEATURES

Steam locomotive with coal car and caboose.

G-15

43. HISTORY AND SIGNIFICANCE

"Presented to Missouri State Fair by Frisco Railway, accepted by Gov. James T. Blair Jr. Aug. 20, 1956. Moved from Ft. Scott, Kans., to present location by MKT Railroad. Built Aug. 1943 by Baldwin Locomotive Works, Eddystone, Pa. Old Smokie operated 285,877 miles and was used during World War Two." --sign at site.

44. DESCRIPTION OF ENVIRONMENT AND OUTBUILDINGS

45. SOURCES OF INFORMATION

Marker at site.

46. PREPARED BY R. Maserang

47. ORGANIZATION Show-Me RPC

48. DATE 10-2-90

49. REVISION DATE(S)

1. NO. 2. COUNTY Pettis 4. PRESENT LOCAL NAME(S) OR DESIGNATION(S) 5. OTHER NAME(S) 6. TOWNSHIP 45N RANGE 21W SECTION 8

RETURN THIS FORM WHEN COMPLETED TO: OFFICE OF HISTORIC PRESERVATION P.O. BOX 176 JEFFERSON CITY, MISSOURI 65102 PH. 314-751-4096

IF ADDITIONAL SPACE IS NEEDED, ATTACH SEPARATE SHEET(S) TO THIS FORM

4516
4516

PE-AS-005-067

MISSOURI OFFICE OF HISTORIC PRESERVATION

ARCHITECTURAL/HISTORIC INVENTORY SURVEY FORM

1. NO. 71

2. COUNTY Pettis

3. LOCATION OF NEGATIVES Show-Me RPC

4. PRESENT LOCAL NAME(S) OR DESIGNATION(S) Restrooms, R-

5. OTHER NAME(S)

6. SPECIFIC LEGAL LOCATION TOWNSHIP 45N RANGE 21W SECTION 8

IF CITY OR TOWN, STREET ADDRESS

7. CITY OR TOWN Sedalia, IF RURAL, VICINITY

8. DESCRIPTION OF LOCATION

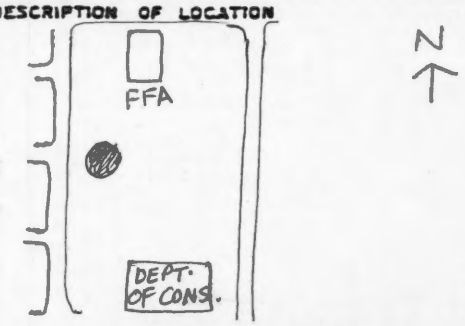

9. COORDINATES UTM

LAT

LONG

10. SITE ( ) STRUCTURE ( ) BUILDING ( ) OBJECT ( )

11. ON NATIONAL REGISTER? YES ( ) NO ( )

12. IS IT ELIGIBLE? YES ( ) NO ( )

13. PART OF ESTAB. HIST. DISTRICT? YES ( ) NO ( )

14. DISTRICT POTENTIAL? YES ( ) NO ( )

15. NAME OF ESTABLISHED DISTRICT

16. THEMATIC CATEGORY

17. DATE(S) OR PERIOD Ca. 1980s

18. STYLE OR DESIGN

19. ARCHITECT OR ENGINEER

20. CONTRACTOR OR BUILDER

21. ORIGINAL USE, IF APPARENT

22. PRESENT USE

23. OWNERSHIP PUBLIC (X) PRIVATE ( )

24. OWNER'S NAME AND ADDRESS State of Mo.

25. OPEN TO PUBLIC? YES (X) NO ( )

26. LOCAL CONTACT PERSON OR ORGANIZATION

27. OTHER SURVEYS IN WHICH INCLUDED

28. NO. OF STORIES 1

29. BASEMENT? YES ( ) NO (X)

30. FOUNDATION MATERIAL

31. WALL CONSTRUCTION

32. ROOF TYPE AND MATERIAL

33. NO. OF BAYS FRONT SIDE

34. WALL TREATMENT

35. PLAN SHAPE

36. CHANGES (EXPLAIN IN NO. 42) ADDITION ( ) ALTERED ( ) MOVED ( )

37. CONDITION INTERIOR ____ EXTERIOR ____

38. PRESERVATION UNDERWAY? YES ( ) NO ( )

39. ENDANGERED? BY WHAT? YES ( ) NO ( )

40. VISIBLE FROM PUBLIC ROAD? YES ( ) NO ( )

41. DISTANCE FROM AND FRONTAGE ON ROAD

42. FURTHER DESCRIPTION OF IMPORTANT FEATURES

Frame rectangular one-story restrooms.

K-15

43. HISTORY AND SIGNIFICANCE

44. DESCRIPTION OF ENVIRONMENT AND OUTBUILDINGS

45. SOURCES OF INFORMATION

46. PREPARED BY R. Maserang

47. ORGANIZATION Show-Me RPC

48. DATE 11-9-90

49. REVISION DATE(S)

1. NO.

2. COUNTY Pettis

4. PRESENT LOCAL NAME(S) OR DESIGNATION(S)

5. OTHER NAME(S)

6. TOWNSHIP 45N

RANGE 21W

SECTION 8

RETURN THIS FORM WHEN COMPLETED TO: OFFICE OF HISTORIC PRESERVATION
P.O. BOX 176
JEFFERSON CITY, MISSOURI 65102
PH. 314-751-4096

IF ADDITIONAL SPACE IS NEEDED, ATTACH SEPARATE SHEET(S) TO THIS FORM

MEN
MEN

PE-AS-005-068

MISSOURI OFFICE OF HISTORIC PRESERVATION

ARCHITECTURAL/HISTORIC INVENTORY SURVEY FORM

1. NO. 72

2. COUNTY Pettis

3. LOCATION OF NEGATIVES Show-Me RPC

4. PRESENT LOCAL NAME(S) OR DESIGNATION(S) Anderson's Cafe

5. OTHER NAME(S)

6. SPECIFIC LEGAL LOCATION TOWNSHIP 45N RANGE 21W SECTION 8

IF CITY OR TOWN, STREET ADDRESS

7. CITY OR TOWN Sedalia, IF RURAL, VICINITY

8. DESCRIPTION OF LOCATION

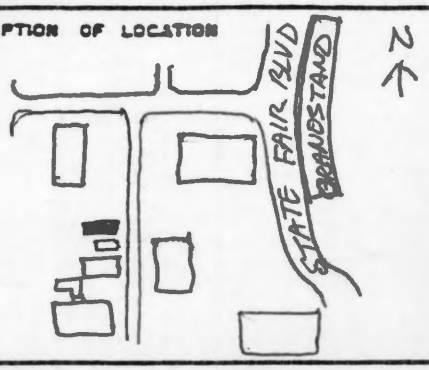

9. COORDINATES UTM

LAT

LONG

10. SITE ( ) STRUCTURE ( ) BUILDING ( ) OBJECT ( )

11. ON NATIONAL REGISTER? YES ( ) NO ( )

12. IS IT ELIGIBLE? YES ( ) NO ( )

13. PART OF ESTAB. HIST. DISTRICT? YES ( ) NO ( )

14. DISTRICT POTENTIAL? YES ( ) NO ( )

15. NAME OF ESTABLISHED DISTRICT

16. THEMATIC CATEGORY

17. DATE(S) OR PERIOD Built ca. 1940s

18. STYLE OR DESIGN Gable Front

19. ARCHITECT OR ENGINEER

20. CONTRACTOR OR BUILDER

21. ORIGINAL USE, IF APPARENT Concession building

22. PRESENT USE Concession building (cafe)

23. OWNERSHIP PUBLIC (X) PRIVATE ( )

24. OWNER'S NAME AND ADDRESS State of Mo. Mo. State Fair

25. OPEN TO PUBLIC? YES (X) NO ( )

26. LOCAL CONTACT PERSON OR ORGANIZATION Roger Alewel

27. OTHER SURVEYS IN WHICH INCLUDED

28. NO. OF STORIES 1

29. BASEMENT? YES ( ) NO (X)

30. FOUNDATION MATERIAL Concrete slab

31. WALL CONSTRUCTION Wood frame

32. ROOF TYPE AND MATERIAL Gable; asphalt

33. NO. OF BAYS FRONT SIDE

34. WALL TREATMENT Wood & pressed siding

35. PLAN SHAPE Rect.

36. CHANGES (EXPLAIN IN NO. 42) ADDITION ( ) ALTERED (X) MOVED ( )

37. CONDITION INTERIOR ____ EXTERIOR ____

38. PRESERVATION UNDERWAY? YES ( ) NO ( )

39. ENDANGERED? BY WHAT? YES ( ) NO ( )

40. VISIBLE FROM PUBLIC ROAD? YES ( ) NO ( )

41. DISTANCE FROM AND FRONTAGE ON ROAD

42. FURTHER DESCRIPTION OF IMPORTANT FEATURES

Dimensions of this frame concession stand are approximately 20' x 62'.

C-14

43. HISTORY AND SIGNIFICANCE

Anderson's Cafe is one of several concession stands owned by the Missouri State Fair. Although the front has been modernized, the condition of the vertical frame boards on the sides suggests that it is an "older" concession stand, perhaps dating from the 1940s.

44. DESCRIPTION OF ENVIRONMENT AND OUTBUILDINGS

45. SOURCES OF INFORMATION

46. PREPARED BY R. Maserang

47. ORGANIZATION Show-Me RPC

48. DATE 8-6-90

49. REVISION DATE(S)

1. NO. 72 | 2. COUNTY Pettis | 4. PRESENT LOCAL NAME(S) OR DESIGNATION(S) | 5. OTHER NAME(S) | 6. TOWNSHIP 45N | RANGE 21W | SECTION 8

RETURN THIS FORM WHEN COMPLETED TO: OFFICE OF HISTORIC PRESERVATION
P.O. BOX 176
JEFFERSON CITY, MISSOURI 65102
PH. 314-751-4096

IF ADDITIONAL SPACE IS NEEDED, ATTACH SEPARATE SHEET(S) TO THIS FORM

Coca-Cola
Anderson's
CAFE
diet Coke
PEPSI
ANDERSON'S
FAMILY RESTAURANT
Anderson's
FAMILY
CAFE

PE-AS-005-069

MISSOURI OFFICE OF HISTORIC PRESERVATION

ARCHITECTURAL/HISTORIC INVENTORY SURVEY FORM

1. NO. 73

2. COUNTY Pettis

3. LOCATION OF NEGATIVES Show-Me RPC

4. PRESENT LOCAL NAME(S) OR DESIGNATION(S): Demonstration Kitchen

5. OTHER NAME(S): Formerly: State Fair Fire Department Building

6. SPECIFIC LEGAL LOCATION TOWNSHIP 45N RANGE 21W SECTION 8

IF CITY OR TOWN, STREET ADDRESS

7. CITY OR TOWN Sedalia, IF RURAL, VICINITY

8. DESCRIPTION OF LOCATION

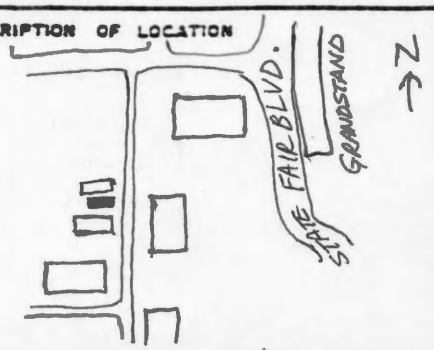

9. COORDINATES UTM

LAT

LONG

10. SITE ( ) STRUCTURE ( ) BUILDING ( ) OBJECT ( )

11. ON NATIONAL REGISTER? YES ( ) NO ( )

12. IS IT ELIGIBLE? YES ( ) NO ( )

13. PART OF ESTAB. HIST. DISTRICT? YES ( ) NO ( )

14. DISTRICT POTENTIAL? YES ( ) NO ( )

15. NAME OF ESTABLISHED DISTRICT

16. THEMATIC CATEGORY

17. DATE(S) OR PERIOD: Built 1913

18. STYLE OR DESIGN

19. ARCHITECT OR ENGINEER: T. W. Bast

20. CONTRACTOR OR BUILDER

21. ORIGINAL USE, IF APPARENT: Fire department building

22. PRESENT USE: Demonstration kitchen

23. OWNERSHIP PUBLIC (X) PRIVATE ( )

24. OWNER'S NAME AND ADDRESS: Mo. State Fair, State of Mo.

25. OPEN TO PUBLIC? YES (X) NO ( )

26. LOCAL CONTACT PERSON OR ORGANIZATION: Roger Alewel

27. OTHER SURVEYS IN WHICH INCLUDED

28. NO. OF STORIES 1

29. BASEMENT? YES ( ) NO (X)

30. FOUNDATION MATERIAL: Stone

31. WALL CONSTRUCTION: Brick

32. ROOF TYPE AND MATERIAL: Flat; composition

33. NO. OF BAYS 3 FRONT 3 SIDE

34. WALL TREATMENT: Common bond

35. PLAN SHAPE: Rect.

36. CHANGES (EXPLAIN IN NO. 42) ADDITION ( ) ALTERED ( ) MOVED ( )

37. CONDITION INTERIOR ____ EXTERIOR: Excellent

38. PRESERVATION UNDERWAY? YES (X) NO ( )

39. ENDANGERED? BY WHAT? YES ( ) NO (X)

40. VISIBLE FROM PUBLIC ROAD? YES (X) NO ( )

41. DISTANCE FROM AND FRONTAGE ON ROAD

42. FURTHER DESCRIPTION OF IMPORTANT FEATURES

This 24' x 50' brick building is rectangular with a double-leaf entrance. Four pilasters of brick with stone trim provide decoration in the main facade, along with a stone band (moderately corbeled) below the roofline. Lintels, lugsills and the foundation are stone. The parapet is capped with a concrete layer. The floor is smooth concrete.

H-11

43. HISTORY AND SIGNIFICANCE

Built in 1913 for $3,000 to house fire fighting equipment during the fair, this building is used as a demonstration kitchen and is operated by the Missouri Cattlemen's Assn., the Missouri Beef Industry Council and the Missouri Cowbelles. It was used as the firehouse at the fairground until the present metal firehouse was constructed in 1968.

44. DESCRIPTION OF ENVIRONMENT AND OUTBUILDINGS

45. SOURCES OF INFORMATION: The Bulletin, 2/44, p. 19.

46. PREPARED BY: R. Maserang

47. ORGANIZATION: Show-Me RPC

48. DATE: 10-2-90

49. REVISION DATE(S)

RETURN THIS FORM WHEN COMPLETED TO: OFFICE OF HISTORIC PRESERVATION, P.O. BOX 176, JEFFERSON CITY, MISSOURI 65102, PH. 314-751-4096

IF ADDITIONAL SPACE IS NEEDED, ATTACH SEPARATE SHEET(S) TO THIS FORM

1. NO. 73 | 2. COUNTY Pettis | 4. PRESENT LOCAL NAME(S) OR DESIGNATION(S) | 5. OTHER NAME(S) | 6. TOWNSHIP 45N | RANGE 21W | SECTION 8

MISSOURI
CATTLEMEN'S
ASSOCIATION
Coca-Cola
Anderson's
CAFE
Coca-Cola

PE-AS-005-070

MISSOURI OFFICE OF HISTORIC PRESERVATION

ARCHITECTURAL/HISTORIC INVENTORY SURVEY FORM

1. NO. 74

2. COUNTY Pettis

3. LOCATION OF NEGATIVES Show-Me RPC

4. PRESENT LOCAL NAME(S) OR DESIGNATION(S): Missouri Beef House

5. OTHER NAME(S): Boy Scout Building; State Fair Dining Hall; Goodwill Chapel Diner; Long-Branch Family Saloon

6. SPECIFIC LEGAL LOCATION TOWNSHIP 45N RANGE 21W SECTION 8
IF CITY OR TOWN, STREET ADDRESS

7. CITY OR TOWN Sedalia, IF RURAL, VICINITY

8. DESCRIPTION OF LOCATION

9. COORDINATES UTM
LAT
LONG

10. SITE ( ) STRUCTURE ( ) BUILDING ( ) OBJECT ( )

11. ON NATIONAL REGISTER? YES ( ) NO ( )

12. IS IT ELIGIBLE? YES ( ) NO ( )

13. PART OF ESTAB. HIST. DISTRICT? YES ( ) NO ( )

14. DISTRICT POTENTIAL? YES ( ) NO ( )

15. NAME OF ESTABLISHED DISTRICT

16. THEMATIC CATEGORY

17. DATE(S) OR PERIOD: Built 1913

18. STYLE OR DESIGN

19. ARCHITECT OR ENGINEER: T. W. Bast

20. CONTRACTOR OR BUILDER

21. ORIGINAL USE, IF APPARENT: Dining hall

22. PRESENT USE: Beef restaurant

23. OWNERSHIP PUBLIC (X) PRIVATE ( )

24. OWNER'S NAME AND ADDRESS: Mo. State Fair, State of Mo.

25. OPEN TO PUBLIC? YES (X) NO ( )

26. LOCAL CONTACT PERSON OR ORGANIZATION: Roger Alewel

27. OTHER SURVEYS IN WHICH INCLUDED

28. NO. OF STORIES 1

29. BASEMENT? YES ( ) NO (X)

30. FOUNDATION MATERIAL: Stone

31. WALL CONSTRUCTION: Brick

32. ROOF TYPE AND MATERIAL: Flat; comp.

33. NO. OF BAYS: 3 FRONT 7 SIDE

34. WALL TREATMENT: Common bond

35. PLAN SHAPE: Rect.

36. CHANGES (EXPLAIN IN NO. 42) ADDITION (X) ALTERED (X) MOVED ( )

37. CONDITION INTERIOR ____ EXTERIOR Excellent

38. PRESERVATION UNDERWAY? YES (X) NO ( )

39. ENDANGERED? BY WHAT? YES ( ) NO (X)

40. VISIBLE FROM PUBLIC ROAD? YES (X) NO ( )

41. DISTANCE FROM AND FRONTAGE ON ROAD

42. FURTHER DESCRIPTION OF IMPORTANT FEATURES

This is a rectangular 40' x 70' brick building (with a 40'x18' frame addition) of one-story which, despite its relatively small size, is architecturally linked to most of the other early brick buildings by its Missionesque parapet. There are corner pilasters and two similar pilasters flanking the entrance. A recessed circular area with four keystones is centered in the parapet. Trim is stone, except where metal is used in the parapet. A frame addition is in the rear.

H-10

43. HISTORY AND SIGNIFICANCE

Constructed in 1913 for $4,000, this building apparently was a dining hall originally and perhaps throughout its existence. For the past several years, it has been a beef restaurant operated by the Missouri Cattlemen's Assn., the Missouri Beef Council and the Missouri Cowbelles. Apparently it was "always" an eating establishment (State Fair Dining Hall in the 1920s and 1930s and probably later; Goodwill Chapel Diner in the 1960s and early 1970s; Long-Branch Family Saloon (without alcoholic beverages) in the 1970s). In a 1944 publication, it was described as a Boy Scout headquarters and mess hall.

44. DESCRIPTION OF ENVIRONMENT AND OUTBUILDINGS

45. SOURCES OF INFORMATION
The Bulletin, 2/44, p. 19; 1929 & 1939 FG maps.

46. PREPARED BY: R. Maserang

47. ORGANIZATION: Show-Me RPC

48. DATE: 10-2-90

49. REVISION DATE(S)

RETURN THIS FORM WHEN COMPLETED TO: OFFICE OF HISTORIC PRESERVATION
P.O. BOX 176
JEFFERSON CITY, MISSOURI 65102
PH. 314-751-4096

IF ADDITIONAL SPACE IS NEEDED, ATTACH SEPARATE SHEET(S) TO THIS FORM

1. NO. 74 | 2. COUNTY Pettis | 4. PRESENT LOCAL NAME(S) OR DESIGNATION(S) | 5. OTHER NAME(S) | 6. TOWNSHIP 45N | RANGE 21W | SECTION 8

MISSOURI BEEF HOUSE
PEPSI
MISSOURI BEEF HOUSE
BEEF BURGERS

PE-AS-005-071

MISSOURI OFFICE OF HISTORIC PRESERVATION

ARCHITECTURAL/HISTORIC INVENTORY SURVEY FORM

1. NO. 75, 76

2. COUNTY Pettis

3. LOCATION OF NEGATIVES Show-Me RPC

4. PRESENT LOCAL NAME(S) OR DESIGNATION(S)
Department of Conservation Buildings
#76: Conservation Pavilipn; #75: Support Building

5. OTHER NAME(S)
#76 originally: State Game & Fish Building

6. SPECIFIC LEGAL LOCATION
TOWNSHIP 45N RANGE 21W SECTION 8
IF CITY OR TOWN, STREET ADDRESS

7. CITY OR TOWN Sedalia, IF RURAL, VICINITY

8. DESCRIPTION OF LOCATION

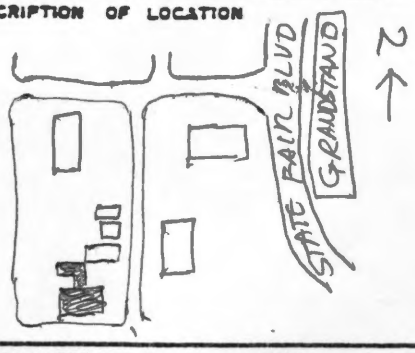

9. COORDINATES UTM
LAT
LONG

10. SITE ( ) STRUCTURE ( ) BUILDING ( )

11. ON NATIONAL REGISTER? YES ( ) NO ( )

12. PART OF ESTAB. HIST. DISTRICT? YES ( ) NO ( )

13. NAME OF ESTABLISH

#76

16. THEMATIC CATEGORY

17. DATE(S) OR PERIOD
#76, built 1935; #75, built 1984

18. STYLE OR DESIGN

19. ARCHITECT OR ENGINEER

20. CONTRACTOR OR BUILDER

21. ORIGINAL USE, IF APPARENT
animal displays, lectures

22. PRESENT USE
animal displays, lectures

23. OWNERSHIP PUBLIC (X) PRIVATE ( )

24. OWNER'S NAME AND ADDRESS
State of Mo.
Dept. of Conservation

25. OPEN TO PUBLIC? YES (X) NO ( )

26. LOCAL CONTACT PERSON OR ORGANIZATION

27. OTHER SUR

H-20 #75

28. NO. OF STORIES 1½

29. BASEMENT? YES ( ) NO (X)

30. FOUNDATION MATERIAL
Conc. & granite

31. WALL CONSTRUCTION
Granite (partial)

32. ROOF TYPE AND MATERIAL
Hipped w/gable;asphalt

33. NO. OF BAYS FRONT SIDE

34. WALL TREATMENT

35. PLAN SHAPE Rect.

36. CHANGES (EXPLAIN IN NO. 42) #76 ADDITION ( ) ALTERED (X) MOVED ( )

37. CONDITION
INTERIOR
EXTERIOR

38. PRESERVATION UNDERWAY? YES ( ) NO ( )

39. ENDANGERED? BY WHAT? YES ( ) NO ( )

40. VISIBLE FROM PUBLIC ROAD? YES ( ) NO ( )

41. DISTANCE FROM AND FRONTAGE ON ROAD

42. FURTHER DESCRIPTION OF IMPORTANT FEATURES
Pink granite is used for the piers and walls(on the west end) of this "rustic" building (#76). The original roof was hipped but the present roof (after major renovation in 1984) has a gable atop the original configuration. Three sides are open with an enclosed two-story portion on the west for offices and living quarters. Building #76 is 60'x118'. Building #75 is 94' x 38'.

#76 H-9

43. HISTORY AND SIGNIFICANCE
"The Game and Fish Building, 60 x 119 feet, was erected entirely from Missouri products in 1935 by the State Game & Fish Department." An earlier Game & Fish Building was just south, across Elm Street. Shortly after construction of the building, in 1937, the State Fish and Game Commission was replaced by the Conservation Commission. In 1984-85, the original building was renovated and a support building (containing animal displays and an auditorium) was constructed. The two buildings are connected by a breezeway.

44. DESCRIPTION OF ENVIRONMENT AND OUTBUILDINGS

45. SOURCES OF INFORMATION
The Bulletin, 2/44, p. 17;"History of the Missouri State Fair."

46. PREPARED BY R.Maserang

47. ORGANIZATION Show-Me RPC

48. DATE 10-2-90

49. REVISION DATE(S)

RETURN THIS FORM WHEN COMPLETED TO: OFFICE OF HISTORIC PRESERVATION
P.O. BOX 176
JEFFERSON CITY, MISSOURI 65102
PH. 314-751-4096

IF ADDITIONAL SPACE IS NEEDED, ATTACH SEPARATE SHEET(S) TO THIS FORM

1. NO. 2. COUNTY Pettis 4. PRESENT LOCAL NAME(S) OR DESIGNATION(S) 5. OTHER NAME(S) 6. TOWNSHIP 45N RANGE 21W SECTION 8

EPARTMENT of CONSERVATION

PE-AS-005-072

MISSOURI OFFICE OF HISTORIC PRESERVATION

ARCHITECTURAL/HISTORIC INVENTORY SURVEY FORM

1. NO. 77

2. COUNTY Pettis

3. LOCATION OF NEGATIVES Show-Me RPC

4. PRESENT LOCAL NAME(S) OR DESIGNATION(S): Highway Gardens

5. OTHER NAME(S)

6. SPECIFIC LEGAL LOCATION TOWNSHIP 45N RANGE 21W SECTION 8

IF CITY OR TOWN, STREET ADDRESS

7. CITY OR TOWN Sedalia, IF RURAL, VICINITY

8. DESCRIPTION OF LOCATION

9. COORDINATES UTM

LAT

LONG

10. SITE ( ) STRUCTURE ( ) BUILDING ( ) OBJECT ( )

11. ON NATIONAL REGISTER? YES ( ) NO ( )

12. IS IT ELIGIBLE? YES ( ) NO ( )

13. PART OF ESTAB. HIST. DISTRICT? YES ( ) NO ( )

14. DISTRICT POTENTIAL? YES ( ) NO ( )

15. NAME OF ESTABLISHED DISTRICT

16. THEMATIC CATEGORY

17. DATE(S) OR PERIOD Built ca. 1960s or later

18. STYLE OR DESIGN

19. ARCHITECT OR ENGINEER

20. CONTRACTOR OR BUILDER

21. ORIGINAL USE, IF APPARENT

22. PRESENT USE

23. OWNERSHIP PUBLIC (X) PRIVATE ( )

24. OWNER'S NAME AND ADDRESS State of Mo. Mo.Hwy.& Trans. Dept.

25. OPEN TO PUBLIC? YES ( ) NO ( )

26. LOCAL CONTACT PERSON OR ORGANIZATION

27. OTHER SURVEYS IN WHICH INCLUDED

28. NO. OF STORIES 1

29. BASEMENT? YES ( ) NO (X)

30. FOUNDATION MATERIAL

31. WALL CONSTRUCTION

32. ROOF TYPE AND MATERIAL

33. NO. OF BAYS FRONT SIDE

34. WALL TREATMENT

35. PLAN SHAPE

36. CHANGES (EXPLAIN IN NO. 42) ADDITION ( ) ALTERED ( ) MOVED ( )

37. CONDITION INTERIOR ____ EXTERIOR ____

38. PRESERVATION UNDERWAY? YES ( ) NO ( )

39. ENDANGERED? BY WHAT? YES ( ) NO ( )

40. VISIBLE FROM PUBLIC ROAD? YES ( ) NO ( )

41. DISTANCE FROM AND FRONTAGE ON ROAD

42. FURTHER DESCRIPTION OF IMPORTANT FEATURES

The Highway Gardens Building is a one-story concrete block structure with a steel frame and an asphalt roof.

G-22

43. HISTORY AND SIGNIFICANCE

Although the present building is relatively new, the Missouri Highway Department has sponsored exhibits in this part of the fairground since the 1920s or earlier.

The main attraction is shaded walkways which wind through a variety of trees and plants.

The Missouri Highway Gardens and other highway department facilities at the MSF are maintained by the Missouri Hwy. & Transportation Department rather than by the MSF.

44. DESCRIPTION OF ENVIRONMENT AND OUTBUILDINGS

45. SOURCES OF INFORMATION

46. PREPARED BY R.Maserang

47. ORGANIZATION Show-Me RPC

48. DATE 10-2-90

49. REVISION DATE(S)

RETURN THIS FORM WHEN COMPLETED TO: OFFICE OF HISTORIC PRESERVATION P.O. BOX 176 JEFFERSON CITY, MISSOURI 65102 PH. 314-751-4096

IF ADDITIONAL SPACE IS NEEDED, ATTACH SEPARATE SHEET(S) TO THIS FORM

1. NO.

2. COUNTY Pettis

4. PRESENT LOCAL NAME(S) OR DESIGNATION(S)

5. OTHER NAME(S)

6. TOWNSHIP 45N

RANGE 21W

SECTION 8

PE-AS-005-073

MISSOURI OFFICE OF HISTORIC PRESERVATION

ARCHITECTURAL/HISTORIC INVENTORY SURVEY FORM

1. NO. 78

2. COUNTY Pettis

3. LOCATION OF NEGATIVES Show-Me RPC

4. PRESENT LOCAL NAME(S) OR DESIGNATION(S) Unmarked Metal Building (used for Otto, Talking Car)

5. OTHER NAME(S)

6. SPECIFIC LEGAL LOCATION TOWNSHIP 45N RANGE 21W SECTION 8

IF CITY OR TOWN, STREET ADDRESS

7. CITY OR TOWN Sedalia, IF RURAL, VICINITY

8. DESCRIPTION OF LOCATION

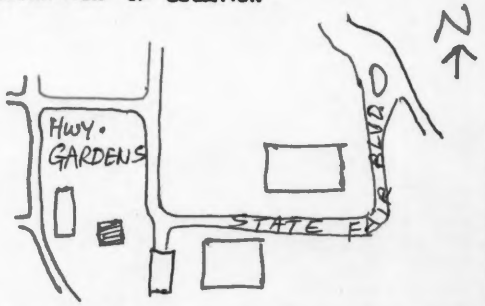

9. COORDINATES UTM

LAT

LONG

10. SITE ( ) STRUCTURE ( ) BUILDING ( ) OBJECT ( )

11. ON NATIONAL REGISTER? YES ( ) NO ( )

12. IS IT ELIGIBLE? YES ( ) NO ( )

13. PART OF ESTAB. HIST. DISTRICT? YES ( ) NO ( )

14. DISTRICT POTENTIAL? YES ( ) NO ( )

15. NAME OF ESTABLISHED DISTRICT

16. THEMATIC CATEGORY

17. DATE(S) OR PERIOD Built ca. 1968

18. STYLE OR DESIGN

19. ARCHITECT OR ENGINEER

20. CONTRACTOR OR BUILDER

21. ORIGINAL USE, IF APPARENT Mo.Hwy.Patrol exhibit

22. PRESENT USE Mo. Hwy. Patrol Exhibit

23. OWNERSHIP PUBLIC (X) PRIVATE ( )

24. OWNER'S NAME AND ADDRESS State of Mo. Highway Department

25. OPEN TO PUBLIC? YES ( ) NO ( )

26. LOCAL CONTACT PERSON OR ORGANIZATION Roger Alewel

27. OTHER SURVEYS IN WHICH INCLUDED

28. NO. OF STORIES 1

29. BASEMENT? YES ( ) NO (X)

30. FOUNDATION MATERIAL

31. WALL CONSTRUCTION Metal

32. ROOF TYPE AND MATERIAL Metal; gable

33. NO. OF BAYS FRONT SIDE

34. WALL TREATMENT Metal

35. PLAN SHAPE

36. CHANGES (EXPLAIN IN NO. 42) ADDITION ( ) ALTERED ( ) MOVED ( )

37. CONDITION INTERIOR ____ EXTERIOR ____

38. PRESERVATION UNDERWAY? YES ( ) NO ( )

39. ENDANGERED? BY WHAT? YES ( ) NO ( )

40. VISIBLE FROM PUBLIC ROAD? YES ( ) NO ( )

41. DISTANCE FROM AND FRONTAGE ON ROAD

42. FURTHER DESCRIPTION OF IMPORTANT FEATURES

All metal on concrete slab foundation. There are no doors/windows but the sides open when the building is in use.

G-21

43. HISTORY AND SIGNIFICANCE

Beginning in 1968, the Missouri Highway Patrol has used this building for its "Otto, the Talking Car" exhibit at the Missouri State Fair. The car (a 1931 Model A Ford)"answers" questions regarding traffic regulations and highway safety, among other things.

44. DESCRIPTION OF ENVIRONMENT AND OUTBUILDINGS

45. SOURCES OF INFORMATION

Newspaper article in SF scrapbook for 1971.

46. PREPARED BY R.Maserang

47. ORGANIZATION Show-Me RPC

48. DATE 10-2-90

49. REVISION DATE(S)

1. NO. 78

2. COUNTY Pettis

3. OTHER NAME(S)

4. PRESENT LOCAL NAME(S) OR DESIGNATION(S)

5. TOWNSHIP 45N

6. RANGE 21W

7. SECTION 8

RETURN THIS FORM WHEN COMPLETED TO: OFFICE OF HISTORIC PRESERVATION
P.O. BOX 176
JEFFERSON CITY, MISSOURI 65102
PH. 314-751-4096

IF ADDITIONAL SPACE IS NEEDED, ATTACH SEPARATE SHEET(S) TO THIS FORM

PE-AS-005-074

MISSOURI OFFICE OF HISTORIC PRESERVATION

ARCHITECTURAL/HISTORIC INVENTORY SURVEY FORM

1. NO. 80, 79

2. COUNTY Pettis

3. LOCATION OF NEGATIVES Show-Me RPC

4. PRESENT LOCAL NAME(S) OR DESIGNATION(S) State Fair Fire Station (80); mobile home (79)

5. OTHER NAME(S)

6. SPECIFIC LEGAL LOCATION TOWNSHIP 45N RANGE 21W SECTION 8

IF CITY OR TOWN, STREET ADDRESS

7. CITY OR TOWN Sedalia, IF RURAL, VICINITY

8. DESCRIPTION OF LOCATION

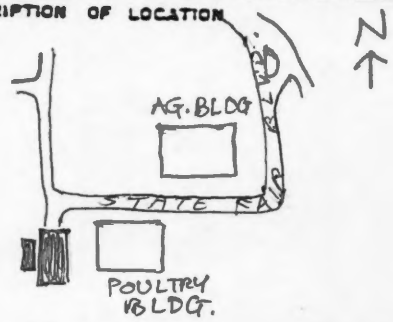

9. COORDINATES UTM
LAT
LONG

10. SITE ( ) STRUCTURE ( ) BUILDING ( ) OBJECT ( )

11. ON NATIONAL REGISTER? YES ( ) NO ( )

12. IS IT ELIGIBLE? YES ( ) NO ( )

13. PART OF ESTAB. HIST. DISTRICT? YES ( ) NO ( )

14. DISTRICT POTENTIAL? YES ( ) NO ( )

15. NAME OF ESTABLISHED DISTRICT

16. THEMATIC CATEGORY

17. DATE(S) OR PERIOD Constructed 1968

18. STYLE OR DESIGN

19. ARCHITECT OR ENGINEER Sammons & Buller

20. CONTRACTOR OR BUILDER

21. ORIGINAL USE, IF APPARENT Firehouse

22. PRESENT USE Firehouse

23. OWNERSHIP PUBLIC (X) PRIVATE ( )

24. OWNER'S, NAME AND ADDRESS State of Mo.

25. OPEN TO PUBLIC? YES ( ) NO ( )

26. LOCAL CONTACT PERSON OR ORGANIZATION Roger Alewel

27. OTHER SURVEYS IN WHICH INCLUDED

28. NO. OF STORIES 1

29. BASEMENT? YES ( ) NO (X)

30. FOUNDATION MATERIAL

31. WALL CONSTRUCTION Metal

32. ROOF TYPE AND MATERIAL Gable; metal

33. NO. OF BAYS FRONT SIDE

34. WALL TREATMENT Metal siding

35. PLAN SHAPE Rect.

36. CHANGES (EXPLAIN IN NO. 42) ADDITION ( ) ALTERED ( ) MOVED ( )

37. CONDITION INTERIOR ____ EXTERIOR ____

38. PRESERVATION UNDERWAY? YES ( ) NO ( )

39. ENDANGERED? BY WHAT? YES ( ) NO ( )

40. VISIBLE FROM PUBLIC ROAD? YES ( ) NO ( )

41. DISTANCE FROM AND FRONTAGE ON ROAD

42. FURTHER DESCRIPTION OF IMPORTANT FEATURES

Metal building on concrete slab. Dimensions are 41' x 97'. An overhang is used as a carport. The building has two large vehicle doors on the north. A mobile home (not shown and not attached to the fire station) is on the west.

G-20

43. HISTORY AND SIGNIFICANCE

Constructed in 1968, this all-metal building replaces a brick building which had been used since 1913 (See Inv. Form No. 73).

44. DESCRIPTION OF ENVIRONMENT AND OUTBUILDINGS

45. SOURCES OF INFORMATION

Architect's drawings dated 10/67.

46. PREPARED BY R. Maserang

47. ORGANIZATION Show-Me RPC

48. DATE 10-2-90

49. REVISION DATE(S)

RETURN THIS FORM WHEN COMPLETED TO: OFFICE OF HISTORIC PRESERVATION
P.O. BOX 176
JEFFERSON CITY, MISSOURI 65102
PH. 314-751-4096

IF ADDITIONAL SPACE IS NEEDED, ATTACH SEPARATE SHEET(S) TO THIS FORM

1. NO. 80, 79 | 2. COUNTY Pettis | 4. PRESENT LOCAL NAME(S) OR DESIGNATION(S) State Fair Fire Station (80); mobile home (79) | 5. OTHER NAME(S) | 6. TOWNSHIP 45N | RANGE 21W | SECTION 8

80

PO PHOTO #79

PE-AS-005-075

MISSOURI OFFICE OF HISTORIC PRESERVATION

ARCHITECTURAL/HISTORIC INVENTORY SURVEY FORM

1. NO. 81, 82

2. COUNTY Pettis

3. LOCATION OF NEGATIVES Show-Me RPC

4. PRESENT LOCAL NAME(S) OR DESIGNATION(S) Highway Gardens Maintenance Buildings

5. OTHER NAME(S)

6. SPECIFIC LEGAL LOCATION TOWNSHIP 45N RANGE 21W SECTION 8
IF CITY OR TOWN, STREET ADDRESS

7. CITY OR TOWN Sedalia, IF RURAL, VICINITY

8. DESCRIPTION OF LOCATION

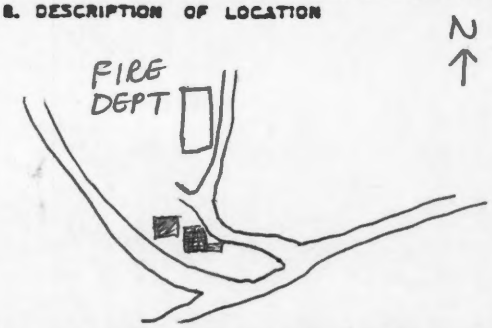

9. COORDINATES UTM
LAT
LONG

10. SITE ( ) STRUCTURE ( ) BUILDING ( ) OBJECT ( )

11. ON NATIONAL REGISTER? YES ( ) NO ( )

12. IS IT ELIGIBLE? YES ( ) NO ( )

13. PART OF ESTAB. HIST. DISTRICT? YES ( ) NO ( )

14. DISTRICT POTENTIAL? YES ( ) NO ( )

15. NAME OF ESTABLISHED DISTRICT

16. THEMATIC CATEGORY

17. DATE(S) OR PERIOD Ca. 1950s

18. STYLE OR DESIGN

19. ARCHITECT OR ENGINEER

20. CONTRACTOR OR BUILDER

21. ORIGINAL USE, IF APPARENT

22. PRESENT USE

23. OWNERSHIP PUBLIC (X) PRIVATE ( )

24. OWNER'S NAME AND ADDRESS
State of Mo.
Mo. Highway & Transportation Dept

25. OPEN TO PUBLIC? YES ( ) NO ( )

26. LOCAL CONTACT PERSON OR ORGANIZATION

27. OTHER ... INCLUDED

H-18

28. NO. OF STORIES 1

29. BASEMENT? YES ( ) NO (X)

30. FOUNDATION MATERIAL

31. WALL CONSTRUCTION

32. ROOF TYPE AND MATERIAL

33. NO. OF BAYS FRONT SIDE

34. WALL TREATMENT

35. PLAN SHAPE

36. CHANGES (EXPLAIN IN NO. 42) ADDITION ( ) ALTERED ( ) MOVED ( )

37. CONDITION INTERIOR ____ EXTERIOR ____

38. PRESERVATION UNDERWAY? YES ( ) NO ( )

39. ENDANGERED? BY WHAT? YES ( ) NO ( )

40. VISIBLE FROM PUBLIC ROAD? YES ( ) NO ( )

41. DISTANCE FROM AND FRONTAGE ON ROAD

42. FURTHER DESCRIPTION OF IMPORTANT FEATURES

#81-Frame one-story building with hipped asphalt shingle roof. Siding is a pressed composite material.

#82-Frame one-story buildings (connected), with a one-story greenhouse connected to the larger building. Gable asphalt roofs.

H-15

43. HISTORY AND SIGNIFICANCE

The Missouri Highway and Transportation Department uses these properties in connection with the Highway Gardens. They are state owned but maintenance and management is separate from the MSF. The Missouri Highway and Transportation Department also maintains the many miles of roadway within the fairgrounds.

44. DESCRIPTION OF ENVIRONMENT AND OUTBUILDINGS

45. SOURCES OF INFORMATION

46. PREPARED BY R. Maserang

47. ORGANIZATION Show-Me RPC

48. DATE 10-2-90

49. REVISION DATE(S)

RETURN THIS FORM WHEN COMPLETED TO: OFFICE OF HISTORIC PRESERVATION
P.O. BOX 176
JEFFERSON CITY, MISSOURI 65102
PH. 314-751-4096

IF ADDITIONAL SPACE IS NEEDED, ATTACH SEPARATE SHEET(S) TO THIS FORM

1. NO.
2. COUNTY Pettis
4. PRESENT LOCAL NAME(S) OR DESIGNATION(S)
5. OTHER NAME(S)
6. TOWNSHIP 45N
RANGE 21W
SECTION 8

CHEVROLET

PE-AS-005-076

MISSOURI OFFICE OF HISTORIC PRESERVATION

ARCHITECTURAL/HISTORIC INVENTORY SURVEY FORM

1. NO. 83, 83A

2. COUNTY Pettis

3. LOCATION OF NEGATIVES Show-Me RPC

4. PRESENT LOCAL NAME(S) OR DESIGNATION(S) Poultry & Rabbit Building

5. OTHER NAME(S) Bldgs. 11 & 12 Missouri Building; Machinery Building (originally)

6. SPECIFIC LEGAL LOCATION TOWNSHIP 45N RANGE 21W SECTION 8

IF CITY OR TOWN, STREET ADDRESS

7. CITY OR TOWN Sedalia, IF RURAL, VICINITY

8. DESCRIPTION OF LOCATION

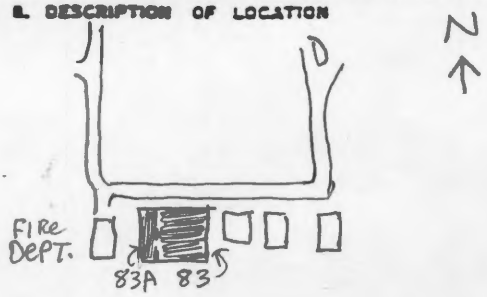

9. COORDINATES UTM
LAT
LONG

10. SITE ( ) STRUCTURE ( ) BUILDING ( ) OBJECT ( )

11. ON NATIONAL REGISTER? YES ( ) NO ( )

12. IS IT ELIGIBLE? YES ( ) NO ( )

13. PART OF ESTAB. HIST. DISTRICT? YES ( ) NO ( )

14. DISTRICT POTENTIAL? YES ( ) NO ( )

15. NAME OF ESTABLISHED DISTRICT

16. THEMATIC CATEGORY

17. DATE(S) OR PERIOD Built 1909

18. STYLE OR DESIGN

19. ARCHITECT OR ENGINEER T. W. Bast

20. CONTRACTOR OR BUILDER Thomas H. Johnson

21. ORIGINAL USE, IF APPARENT Machinery exhibits, demonstration

22. PRESENT USE Poultry & rabbit exhibits

23. OWNERSHIP PUBLIC (X) PRIVATE ( )

24. OWNER'S NAME AND ADDRESS Mo. State

25. OPEN TO PUBLIC? YES (X) NO ( )

26. LOCAL CONTACT Roger Atewet

27. OTHER SURVEYS 83A + rear of 83

28. NO. OF STORIES 1

29. BASEMENT? YES ( ) NO (X)

30. FOUNDATION MATERIAL Concrete

31. WALL CONSTRUCTION Brick

32. ROOF TYPE AND MATERIAL Flat; composition

33. NO. OF BAYS FRONT SIDE

34. WALL TREATMENT Stretcher bond

35. PLAN SHAPE Square

36. CHANGES (EXPLAIN IN NO. 42) ADDITION ( ) ALTERED (X) MOVED ( )

37. CONDITION INTERIOR ____ EXTERIOR Excellent

38. PRESERVATION UNDERWAY? YES (X) NO ( )

39. ENDANGERED? BY WHAT? YES ( ) NO (X)

40. VISIBLE FROM PUBLIC ROAD? YES (X) NO ( )

41. DISTANCE FROM AND FRONTAGE ON ROAD

42. FURTHER DESCRIPTION OF IMPORTANT FEATURES

This is a 120' x 120' one-story brick building (the Poultry & Rabbit Building). Adjacent to it on the west is a frame 30' x 120' building, also of one story. (These are separate buildings rather than one building with an addition.) Framing of the brick building is wood, including the rafters. Doors appear original on the three exposed sides. Lugsills are stone. The addition has a foundation of concrete blocks. The west entrance to the Poultry & Rabbit Building connects with the adjacent building.

D-20

43. HISTORY AND SIGNIFICANCE

The Poultry & Rabbit Building was constructed in 1909, when it was known as the Machinery Building or Machinery Pavilion.

Originally it had an open top with awnings added at fair time. T.W.Bast designed it and T.H.Johnson, on his low bid of $8,968, was awarded the contract. New machinery was displayed inside while around it, new machinery powered by steam,electricity and gasoline was demonstrated.Later a permanent flat roof was installed and it became (by the 1920s) the Missouri Building.

44. DESCRIPTION OF ENVIRONMENT AND OUTBUILDINGS

By the late 1930s, it had become the Poultry Building, replacing an earlier Poultry Building (see Inv.Form #56). The adjacent frame building was built (probably in the 1920s or 30s) as the Hall of Religion.

45. SOURCES OF INFORMATION

The Sedalia Democrat-Sentinel, 7/11/09; Pettis County, Missouri, booklet, dtd. 1919; T.W.Bast's architect's drawings, dtd. 6/22/09

46. PREPARED BY R.Maserang

47. ORGANIZATION Show-Me RPC

48. DATE 8/6/90

49. REVISION DATE(S)

RETURN THIS FORM WHEN COMPLETED TO: OFFICE OF HISTORIC PRESERVATION
P.O. BOX 176
JEFFERSON CITY, MISSOURI 65102
PH. 314-751-4096

IF ADDITIONAL SPACE IS NEEDED, ATTACH SEPARATE SHEET(S) TO THIS FORM

1. NO. 83, 83A
2. COUNTY Pettis
4. PRESENT LOCAL NAME(S) OR DESIGNATION(S) Poultry & Rabbit Building
5. OTHER NAME(S) Bldgs. 11 & 12 Missouri Building; Machinery Building (originally)
6. TOWNSHIP 45N
RANGE 21W
SECTION 8

83B

83

83A

83

PE-AS-005-077.

MISSOURI OFFICE OF HISTORIC PRESERVATION

ARCHITECTURAL/HISTORIC INVENTORY SURVEY FORM

1. NO. 84

2. COUNTY Pettis

3. LOCATION OF NEGATIVES Show-Me RPC

4. PRESENT LOCAL NAME(S) OR DESIGNATION(S) FFA Children's Barnyard

5. OTHER NAME(S) Bldg. 10

6. SPECIFIC LEGAL LOCATION TOWNSHIP 45N RANGE 21W SECTION 8

IF CITY OR TOWN, STREET ADDRESS

7. CITY OR TOWN Sedalia, IF RURAL, VICINITY

8. DESCRIPTION OF LOCATION

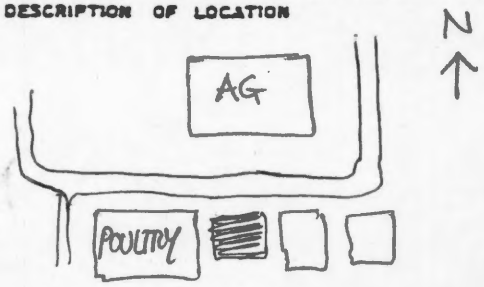

9. COORDINATES UTM

LAT

LONG

10. SITE ( ) STRUCTURE ( ) BUILDING ( ) OBJECT ( )

11. ON NATIONAL REGISTER? YES ( ) NO ( )

12. IS IT ELIGIBLE? YES ( ) NO ( )

13. PART OF ESTAB. HIST. DISTRICT? YES ( ) NO ( )

14. DISTRICT POTENTIAL? YES ( ) NO ( )

15. NAME OF ESTABLISHED DISTRICT

16. THEMATIC CATEGORY

17. DATE(S) OR PERIOD Ca. 1960s - 70s

18. STYLE OR DESIGN

19. ARCHITECT OR ENGINEER

20. CONTRACTOR OR BUILDER

21. ORIGINAL USE, IF APPARENT

22. PRESENT USE

23. OWNERSHIP PUBLIC (X) PRIVATE ( )

24. OWNER'S NAME AND ADDRESS State of Mo.

25. OPEN TO PUBLIC? YES ( ) NO ( )

26. LOCAL CONTACT PERSON OR ORGANIZATION

27. OTHER SURVEYS IN WHICH INCLUDED

28. NO. OF STORIES 1

29. BASEMENT? YES ( ) NO (X)

30. FOUNDATION MATERIAL

31. WALL CONSTRUCTION

32. ROOF TYPE AND MATERIAL

33. NO. OF BAYS FRONT SIDE

34. WALL TREATMENT

35. PLAN SHAPE

36. CHANGES (EXPLAIN IN NO. 42) ADDITION ( ) ALTERED ( ) MOVED ( )

37. CONDITION INTERIOR_____ EXTERIOR_____

38. PRESERVATION UNDERWAY? YES ( ) NO ( )

39. ENDANGERED? BY WHAT? YES ( ) NO ( )

40. VISIBLE FROM PUBLIC ROAD? YES ( ) NO ( )

41. DISTANCE FROM AND FRONTAGE ON ROAD

42. FURTHER DESCRIPTION OF IMPORTANT FEATURES

Steel frame rectangular one-story structure, open on the sides except for the wooden, gambrel-shaped false front. The floor is hard rock and earthen.

G-18

43. HISTORY AND SIGNIFICANCE

44. DESCRIPTION OF ENVIRONMENT AND OUTBUILDINGS

45. SOURCES OF INFORMATION

46. PREPARED BY R. Maserang

47. ORGANIZATION Show-Me RPC

48. DATE 10-2-90

49. REVISION DATE(S)

RETURN THIS FORM WHEN COMPLETED TO: OFFICE OF HISTORIC PRESERVATION
P.O. BOX 176
JEFFERSON CITY, MISSOURI 65102
PH. 314-751-4096

IF ADDITIONAL SPACE IS NEEDED, ATTACH SEPARATE SHEET(S) TO THIS FORM

1. NO. 84 | 2. COUNTY Pettis | 4. PRESENT LOCAL NAME(S) OR DESIGNATION(S) | 5. OTHER NAME(S) | 6. TOWNSHIP 45N | RANGE 21W | SECTION 8


WELCOME
CHILDREN'S BARNYARD

PE-AS-005-078

MISSOURI OFFICE OF HISTORIC PRESERVATION

ARCHITECTURAL/HISTORIC INVENTORY SURVEY FORM

1. NO. 85

2. COUNTY Pettis

3. LOCATION OF NEGATIVES Show-Me RPC

4. PRESENT LOCAL NAME(S) OR DESIGNATION(S): Fine Arts Building

5. OTHER NAME(S): Bldg. No. 9; Fine Arts & Philatelic Building
Floriculture & Art Bldg. (originally)

6. SPECIFIC LEGAL LOCATION
TOWNSHIP 45N RANGE 21W SECTION 8
IF CITY OR TOWN, STREET ADDRESS

7. CITY OR TOWN Sedalia, IF RURAL, VICINITY

8. DESCRIPTION OF LOCATION

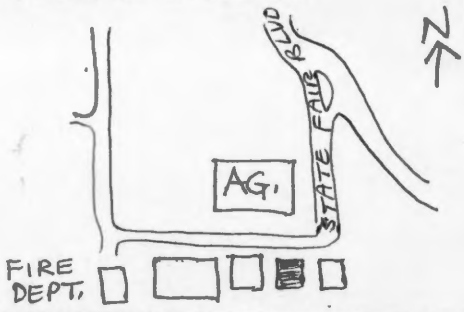

9. COORDINATES UTM
LAT
LONG

10. SITE ( ) STRUCTURE ( ) BUILDING ( ) OBJECT ( )

11. ON NATIONAL REGISTER? YES ( ) NO ( )

12. IS IT ELIGIBLE? YES ( ) NO ( )

13. PART OF ESTAB. HIST. DISTRICT? YES ( ) NO ( )

14. DISTRICT POTENTIAL? YES ( ) NO ( )

15. NAME OF ESTABLISHED DISTRICT

16. THEMATIC CATEGORY

17. DATE(S) OR PERIOD Built ~~1938~~ 1928

18. STYLE OR DESIGN Neoclassical

19. ARCHITECT OR ENGINEER Victor J. Hezel

20. CONTRACTOR OR BUILDER

21. ORIGINAL USE, IF APPARENT Art works and rare stamp exhibits

22. PRESENT USE Art exhibits

23. OWNERSHIP PUBLIC (X) PRIVATE ( )

24. OWNER'S NAME AND ADDRESS State of Mo.

25. OPEN TO PUBLIC? YES (X) NO ( )

26. LOCAL CONTACT PERSON OR ORGANIZATION Roger Alewel

27. OTHER SURVEYS IN WHICH INCLUDED

28. NO. OF STORIES 2

29. BASEMENT? YES ( ) NO (X)

30. FOUNDATION MATERIAL

31. WALL CONSTRUCTION Wood frame

32. ROOF TYPE AND MATERIAL Hipped; asphalt

33. NO. OF BAYS 5 FRONT SIDE

34. WALL TREATMENT Vinyl siding

35. PLAN SHAPE Rect.

36. CHANGES (EXPLAIN IN NO. 42) ADDITION ( ) ALTERED (X) MOVED ( )

37. CONDITION INTERIOR EXTERIOR Exc. altered

38. PRESERVATION UNDERWAY? YES ( ) NO ( )

39. ENDANGERED? BY WHAT? YES ( ) NO ( )

40. VISIBLE FROM PUBLIC ROAD? YES ( ) NO ( )

41. DISTANCE FROM AND FRONTAGE ON ROAD

42. FURTHER DESCRIPTION OF IMPORTANT FEATURES

This is a two-story frame rectangular building with a full-height, pedimented porch. Supports are unfluted square wooden columns. Dimensions are 50' x 80'. Vinyl siding has been added to the exterior. Windows are 6/6 double-hung. The main entrance has wide sidelights. Frieze-band windows are contained in the side facades. There are small side gables. Quoins have been removed.

C-19

43. HISTORY AND SIGNIFICANCE

Originally, this was the Floriculture and Art Bldg.

Built in 1928, the Fine Arts Building is more elaborate than the roughly similar Floriculture Building which is just west. In addition to exhibits of paintings, etchings and photographs, rare stamps were also displayed (by members of the Missouri Philatelic Association and the Missouri Precancel Club) in the early years when the building was called the Fine Art and Philatelic Building.

44. DESCRIPTION OF ENVIRONMENT AND OUTBUILDINGS

45. SOURCES OF INFORMATION
The Bulletin, 2/1944, p. 12.

46. PREPARED BY R. Maserang

47. ORGANIZATION Show-Me RPC

48. DATE 8-6-90

49. REVISION DATE(S)

RETURN THIS FORM WHEN COMPLETED TO: OFFICE OF HISTORIC PRESERVATION
P.O. BOX 176
JEFFERSON CITY, MISSOURI 65102
PH. 314-751-4096

IF ADDITIONAL SPACE IS NEEDED, ATTACH SEPARATE SHEET(S) TO THIS FORM

1. NO. | 2. COUNTY Pettis | 4. PRESENT LOCAL NAME(S) OR DESIGNATION(S) | 5. OTHER NAME(S) | 6. TOWNSHIP 45N | RANGE 21W | SECTION 8

FINE ARTS BLD
COURTESY OF
FFA

PE-AS-005-079

MISSOURI OFFICE OF HISTORIC PRESERVATION

ARCHITECTURAL/HISTORIC INVENTORY SURVEY FORM

1. NO. 86

2. COUNTY Pettis

3. LOCATION OF NEGATIVES Show-Me RPC

4. PRESENT LOCAL NAME(S) OR DESIGNATION(S): Floriculture Building

5. OTHER NAME(S): Building No. 8

6. SPECIFIC LEGAL LOCATION TOWNSHIP 45N RANGE 21W SECTION 8

IF CITY OR TOWN, STREET ADDRESS

7. CITY OR TOWN Sedalia, IF RURAL, VICINITY

8. DESCRIPTION OF LOCATION

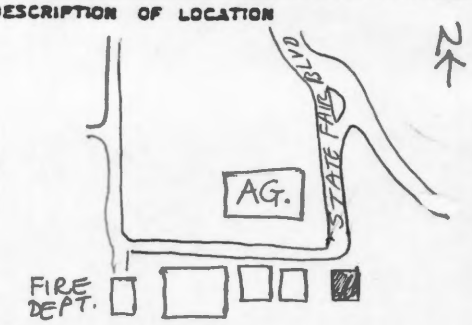

9. COORDINATES UTM

LAT

LONG

10. SITE ( ) STRUCTURE ( ) BUILDING ( ) OBJECT ( )

11. ON NATIONAL REGISTER? YES ( ) NO ( )

12. IS IT ELIGIBLE? YES ( ) NO ( )

13. PART OF ESTAB. HIST. DISTRICT? YES ( ) NO ( )

14. DISTRICT POTENTIAL? YES ( ) NO ( )

15. NAME OF ESTABLISHED DISTRICT

16. THEMATIC CATEGORY

17. DATE(S) OR PERIOD Built ~~1928~~ 1938?

18. STYLE OR DESIGN Neoclassical

19. ARCHITECT OR ENGINEER Victor J. DeFoe?

20. CONTRACTOR OR BUILDER

21. ORIGINAL USE, IF APPARENT Floral displays

22. PRESENT USE Floral displays

23. OWNERSHIP PUBLIC (X) PRIVATE ( )

24. OWNER'S NAME AND ADDRESS State of Mo.

25. OPEN TO PUBLIC? YES (X) NO ( )

26. LOCAL CONTACT PERSON OR ORGANIZATION Roger Alewel

27. OTHER SURVEYS IN WHICH INCLUDED

28. NO. OF STORIES 2

29. BASEMENT? YES ( ) NO (X)

30. FOUNDATION MATERIAL

31. WALL CONSTRUCTION Wood frame

32. ROOF TYPE AND MATERIAL Hipped; asphalt

33. NO. OF BAYS 5 FRONT 8 SIDE

34. WALL TREATMENT Vinyl siding

35. PLAN SHAPE Rectangular

36. CHANGES (EXPLAIN IN NO. 42) ADDITION ( ) ALTERED (X) MOVED ( )

37. CONDITION INTERIOR _____ EXTERIOR Exc. altered

38. PRESERVATION UNDERWAY? YES ( ) NO ( )

39. ENDANGERED? BY WHAT? YES ( ) NO ( )

40. VISIBLE FROM PUBLIC ROAD? YES ( ) NO ( )

41. DISTANCE FROM AND FRONTAGE ON ROAD

42. FURTHER DESCRIPTION OF IMPORTANT FEATURES

This is a two-story frame rectangular building with a full-height pedimented porch supported by unfluted square columns. Dimensions are 50' x 70'. Vinyl siding has been added within the past few years to the exterior. The entrance has wide sidelights. Windows are 1/1. Quoins have been removed.

C-22

43. HISTORY AND SIGNIFICANCE

The Floriculture Building was built in 1928 to house displays of ornamental flowers. This building is just east of a roughly similar building constructed 10 years later as a Fine Arts Building (See Form No. 85). Although roughly similar, the Floriculture Building is somewhat smaller and less ornate. According to most recent update of the "History of the Missouri State Fair," it cost $6,010.24.

44. DESCRIPTION OF ENVIRONMENT AND OUTBUILDINGS

45. SOURCES OF INFORMATION

The Bulletin, 2/1944, p. 10; "History of the Missouri State Fair"

46. PREPARED BY R. Maserang

47. ORGANIZATION Show-Me RPC

48. DATE 8-6-90

49. REVISION DATE(S)

RETURN THIS FORM WHEN COMPLETED TO: OFFICE OF HISTORIC PRESERVATION
P.O. BOX 176
JEFFERSON CITY, MISSOURI 65102
PH. 314-751-4096

IF ADDITIONAL SPACE IS NEEDED, ATTACH SEPARATE SHEET(S) TO THIS FORM

1. NO. 2. COUNTY Pettis 4. PRESENT LOCAL NAME(S) OR DESIGNATION(S) 5. OTHER NAME(S) 6. TOWNSHIP 45N RANGE 21W SECTION 8

FLORICULTURE
FFA
FFA

PE-AS-005-080

MISSOURI OFFICE OF HISTORIC PRESERVATION

ARCHITECTURAL/HISTORIC INVENTORY SURVEY FORM

1. NO. 87

2. COUNTY Pettis

3. LOCATION OF NEGATIVES Show-Me RPC

4. PRESENT LOCAL NAME(S) OR DESIGNATION(S) Restrooms R-15 & R-16

5. OTHER NAME(S)

6. SPECIFIC LEGAL LOCATION TOWNSHIP 45N RANGE 21W SECTION 8

IF CITY OR TOWN, STREET ADDRESS

7. CITY OR TOWN Sedalia, IF RURAL, VICINITY

8. DESCRIPTION OF LOCATION

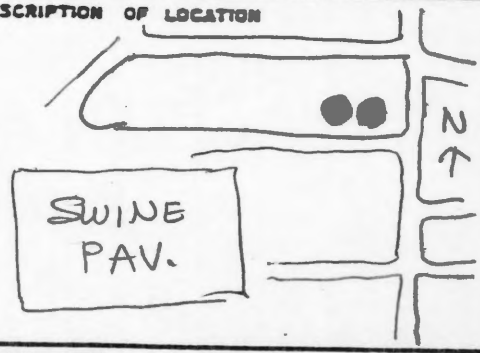

9. COORDINATES UTM
LAT
LONG

10. SITE ( ) STRUCTURE ( ) BUILDING ( ) OBJECT ( )

11. ON NATIONAL REGISTER? YES ( ) NO ( )

12. IS IT ELIGIBLE? YES ( ) NO ( )

13. PART OF ESTAB. HIST. DISTRICT? YES ( ) NO ( )

14. DISTRICT POTENTIAL? YES ( ) NO ( )

15. NAME OF ESTABLISHED DISTRICT

16. THEMATIC CATEGORY

17. DATE(S) OR PERIOD Ca. 1950s

18. STYLE OR DESIGN

19. ARCHITECT OR ENGINEER

20. CONTRACTOR OR BUILDER

21. ORIGINAL USE, IF APPARENT

22. PRESENT USE

23. OWNERSHIP PUBLIC (X) PRIVATE ( )

24. OWNER'S NAME AND ADDRESS State of Mo.

25. OPEN TO PUBLIC? YES (X) NO ( )

26. LOCAL CONTACT PERSON OR ORGANIZATION

27. OTHER SURVEYS IN WHICH INCLUDED

28. NO. OF STORIES 1

29. BASEMENT? YES ( ) NO (X)

30. FOUNDATION MATERIAL

31. WALL CONSTRUCTION

32. ROOF TYPE AND MATERIAL

33. NO. OF BAYS FRONT SIDE

34. WALL TREATMENT

35. PLAN SHAPE

36. CHANGES (EXPLAIN IN NO. 42) ADDITION ( ) ALTERED ( ) MOVED ( )

37. CONDITION INTERIOR ____ EXTERIOR ____

38. PRESERVATION UNDERWAY? YES ( ) NO ( )

39. ENDANGERED? BY WHAT? YES ( ) NO ( )

40. VISIBLE FROM PUBLIC ROAD? YES ( ) NO ( )

41. DISTANCE FROM AND FRONTAGE ON ROAD

42. FURTHER DESCRIPTION OF IMPORTANT FEATURES

One-story rectangular frame structures with gabled, asphalt roofs. These are relatively small restrooms at the MSF.

C-12

43. HISTORY AND SIGNIFICANCE

These frame restrooms seem older than most of the others. Their location is northeast of the Swine Pavilion.

44. DESCRIPTION OF ENVIRONMENT AND OUTBUILDINGS

45. SOURCES OF INFORMATION

46. PREPARED BY R. Maserang

47. ORGANIZATION Show-Me RPC

48. DATE 7- -90

49. REVISION DATE(S)

RETURN THIS FORM WHEN COMPLETED TO: OFFICE OF HISTORIC PRESERVATION
P.O. BOX 176
JEFFERSON CITY, MISSOURI 65102
PH. 314-751-4096

IF ADDITIONAL SPACE IS NEEDED, ATTACH SEPARATE SHEET(S) TO THIS FORM

1. NO.
2. COUNTY Pettis
4. PRESENT LOCAL NAME(S) OR DESIGNATION(S)
5. OTHER NAME(S)
6. TOWNSHIP 45N
RANGE 21W
SECTION 8

MEN
WOMEN

PE-AS-005-081

MISSOURI OFFICE OF HISTORIC PRESERVATION

ARCHITECTURAL/HISTORIC INVENTORY SURVEY FORM

1. NO. 88

2. COUNTY Pettis

3. LOCATION OF NEGATIVES Show-Me RPC

4. PRESENT LOCAL NAME(S) OR DESIGNATION(S) Blackbird's Nest

5. OTHER NAME(S)

6. SPECIFIC LEGAL LOCATION TOWNSHIP 45N RANGE 21W SECTION 8

IF CITY OR TOWN, STREET ADDRESS

7. CITY OR TOWN Sedalia, IF RURAL, VICINITY

8. DESCRIPTION OF LOCATION

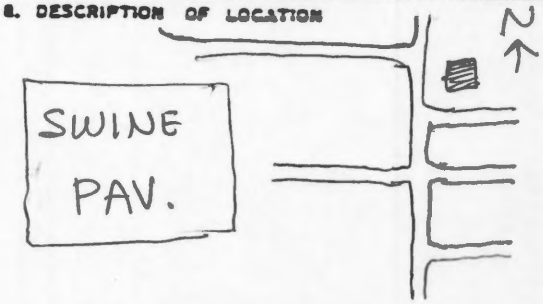

9. COORDINATES UTM
LAT
LONG

10. SITE ( ) STRUCTURE ( ) BUILDING ( ) OBJECT ( )

11. ON NATIONAL REGISTER? YES ( ) NO ( )

12. IS IT ELIGIBLE? YES ( ) NO ( )

13. PART OF ESTAB. HIST. DISTRICT? YES ( ) NO ( )

14. DISTRICT POTENTIAL? YES ( ) NO ( )

15. NAME OF ESTABLISHED DISTRICT

16. THEMATIC CATEGORY

17. DATE(S) OR PERIOD Built 1950s or later

18. STYLE OR DESIGN

19. ARCHITECT OR ENGINEER

20. CONTRACTOR OR BUILDER

21. ORIGINAL USE, IF APPARENT

22. PRESENT USE

23. OWNERSHIP PUBLIC (X) PRIVATE ( )

24. OWNER'S NAME AND ADDRESS
State of Mo.
MSF

25. OPEN TO PUBLIC? YES (X) NO ( )

26. LOCAL CONTACT PERSON OR ORGANIZATION

27. OTHER SURVEYS IN WHICH INCLUDED

28. NO. OF STORIES 1

29. BASEMENT? YES ( ) NO (X)

30. FOUNDATION MATERIAL

31. WALL CONSTRUCTION

32. ROOF TYPE AND MATERIAL

33. NO. OF BAYS FRONT SIDE

34. WALL TREATMENT

35. PLAN SHAPE

36. CHANGES (EXPLAIN IN NO. 42) ADDITION ( ) ALTERED ( ) MOVED ( )

37. CONDITION
INTERIOR
EXTERIOR

38. PRESERVATION UNDERWAY? YES ( ) NO ( )

39. ENDANGERED? BY WHAT? YES ( ) NO ( )

40. VISIBLE FROM PUBLIC ROAD? YES ( ) NO ( )

41. DISTANCE FROM AND FRONTAGE ON ROAD

42. FURTHER DESCRIPTION OF IMPORTANT FEATURES

One-story rectangular frame building with a metal gable roof.

C-9

43. HISTORY AND SIGNIFICANCE

The Blackbird's Nest appears to be an older concession stand. It was relocated in 1986 from its previous location in the "Village," an area of the fairground which was cleared for construction of the new Exhibition Center. It is privately operated but owned by the MSF.

44. DESCRIPTION OF ENVIRONMENT AND OUTBUILDINGS

45. SOURCES OF INFORMATION

46. PREPARED BY R. Maserang

47. ORGANIZATION Show-Me RPC

48. DATE 8-6-90

49. REVISION DATE(S)

RETURN THIS FORM WHEN COMPLETED TO: OFFICE OF HISTORIC PRESERVATION
P.O. BOX 176
JEFFERSON CITY, MISSOURI 65102
PH. 314-751-4096

IF ADDITIONAL SPACE IS NEEDED, ATTACH SEPARATE SHEET(S) TO THIS FORM

1. NO.
2. COUNTY Pettis
4. PRESENT LOCAL NAME(S) OR DESIGNATION(S)
5. OTHER NAME(S)
6. TOWNSHIP 45N
RANGE 21W
SECTION 8

PEPSI
BLACKBIRD'S
NEST

PE-AS-005-082

MISSOURI OFFICE OF HISTORIC PRESERVATION

ARCHITECTURAL/HISTORIC INVENTORY SURVEY FORM

1. NO. 89

2. COUNTY Pettis

3. LOCATION OF NEGATIVES Show-Me RPC

4. PRESENT LOCAL NAME(S) OR DESIGNATION(S) Automated Feed Systems Building

5. OTHER NAME(S)

6. SPECIFIC LEGAL LOCATION TOWNSHIP 45N RANGE 21W SECTION 8

IF CITY OR TOWN, STREET ADDRESS

7. CITY OR TOWN Sedalia, IF RURAL, VICINITY

8. DESCRIPTION OF LOCATION

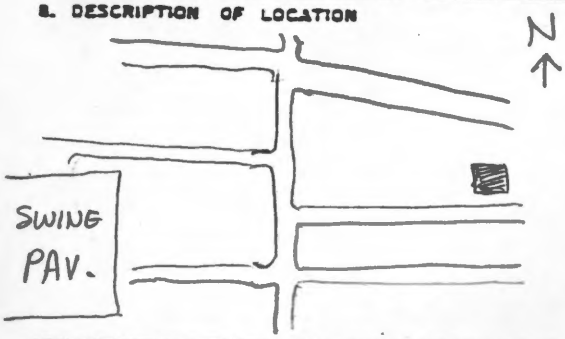

9. COORDINATES UTM
LAT
LONG

10. SITE ( ) STRUCTURE ( ) BUILDING ( ) OBJECT ( )

11. ON NATIONAL REGISTER? YES ( ) NO ( )

12. IS IT ELIGIBLE? YES ( ) NO ( )

13. PART OF ESTAB. HIST. DISTRICT? YES ( ) NO ( )

14. DISTRICT POTENTIAL? YES ( ) NO ( )

15. NAME OF ESTABLISHED DISTRICT

16. THEMATIC CATEGORY

17. DATE(S) OR PERIOD Built 1980s

18. STYLE OR DESIGN

19. ARCHITECT OR ENGINEER

20. CONTRACTOR OR BUILDER

21. ORIGINAL USE, IF APPARENT

22. PRESENT USE

23. OWNERSHIP PUBLIC ( ) PRIVATE ( )

24. OWNER'S NAME AND ADDRESS

25. OPEN TO PUBLIC? YES ( ) NO ( )

26. LOCAL CONTACT PERSON OR ORGANIZATION

27. OTHER SURVEYS IN WHICH INCLUDED

28. NO. OF STORIES 1

29. BASEMENT? YES ( ) NO (X)

30. FOUNDATION MATERIAL

31. WALL CONSTRUCTION

32. ROOF TYPE AND MATERIAL

33. NO. OF BAYS FRONT SIDE

34. WALL TREATMENT

35. PLAN SHAPE

36. CHANGES (EXPLAIN IN NO. 42) ADDITION ( ) ALTERED ( ) MOVED ( )

37. CONDITION INTERIOR ____ EXTERIOR ____

38. PRESERVATION UNDERWAY? YES ( ) NO ( )

39. ENDANGERED? BY WHAT? YES ( ) NO ( )

40. VISIBLE FROM PUBLIC ROAD? YES ( ) NO ( )

41. DISTANCE FROM AND FRONTAGE ON ROAD

42. FURTHER DESCRIPTION OF IMPORTANT FEATURES

Metal one-story building, concrete slab foundation, metal gable roof.

H-4

43. HISTORY AND SIGNIFICANCE

The Automated Feed Systems building is at the MSF under a lease arrangement.

44. DESCRIPTION OF ENVIRONMENT AND OUTBUILDINGS

45. SOURCES OF INFORMATION

46. PREPARED BY R. Maserang

47. ORGANIZATION Show-Me RPC

48. DATE 10-2-90

49. REVISION DATE(S)

RETURN THIS FORM WHEN COMPLETED TO: OFFICE OF HISTORIC PRESERVATION
P.O. BOX 176
JEFFERSON CITY, MISSOURI 65102
PH. 314-751-4096

IF ADDITIONAL SPACE IS NEEDED, ATTACH SEPARATE SHEET(S) TO THIS FORM

1. NO.
2. COUNTY Pettis
4. PRESENT LOCAL NAME(S) OR DESIGNATION(S)
5. OTHER NAME(S)
6. TOWNSHIP 45N
RANGE 21W
SECTION 8

PE-AS-005-083

MISSOURI OFFICE OF HISTORIC PRESERVATION

ARCHITECTURAL/HISTORIC INVENTORY SURVEY FORM

1. NO. 90

2. COUNTY Pettis

3. LOCATION OF NEGATIVES Show-Me RPC

4. PRESENT LOCAL NAME(S) OR DESIGNATION(S): Swine Pavilion

5. OTHER NAME(S): Swine & Sheep Pavilion; Bldg. No. 23

6. SPECIFIC LEGAL LOCATION TOWNSHIP 45N RANGE 21W SECTION 8

IF CITY OR TOWN, STREET ADDRESS

7. CITY OR TOWN Sedalia, IF RURAL, VICINITY

8. DESCRIPTION OF LOCATION

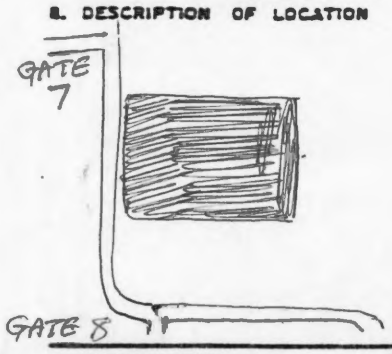

9. COORDINATES UTM
LAT
LONG

10. SITE ( ) STRUCTURE ( ) BUILDING ( ) OBJECT ( )

11. ON NATIONAL REGISTER? YES ( ) NO ( )

12. IS IT ELIGIBLE? YES ( ) NO ( )

13. PART OF ESTAB. HIST. DISTRICT? YES ( ) NO ( )

14. DISTRICT POTENTIAL? YES ( ) NO ( )

15. NAME OF ESTABLISHED DISTRICT

16. THEMATIC CATEGORY

17. DATE(S) OR PERIOD: Built 1922

18. STYLE OR DESIGN: Eclectic

19. ARCHITECT OR ENGINEER: Thomas W. Bast

20. CONTRACTOR OR BUILDER: Dean & Hancock

21. ORIGINAL USE, IF APPARENT: Swine and sheep pavilion

22. PRESENT USE: Swine pavilion

23. OWNERSHIP PUBLIC (XX) PRIVATE ( )

24. OWNER'S NAME AND ADDRESS: State of Mo.

25. OPEN TO PUBLIC? YES (X) NO ( )

26. LOCAL CONTACT PERSON OR ORGANIZATION: Roger Alewel

27. OTHER SURVEYS IN WHICH INCLUDED

(the original building)

28. NO. OF STORIES

29. BASEMENT? YES ( ) NO (X)

30. FOUNDATION MATERIAL: Stone

31. WALL CONSTRUCTION: Brick

32. ROOF TYPE AND MATERIAL: Flat & hipped

33. NO. OF BAYS FRONT SIDE

34. WALL TREATMENT: Common bond

35. PLAN SHAPE: Rect.

36. CHANGES (EXPLAIN IN NO. 42) ADDITION (X) ALTERED (X) MOVED ( )

37. CONDITION INTERIOR Excellent EXTERIOR Excellent

38. PRESERVATION UNDERWAY? YES (X) NO ( )

39. ENDANGERED? BY WHAT? YES ( ) NO (X)

40. VISIBLE FROM PUBLIC ROAD? YES (X) NO ( )

41. DISTANCE FROM AND FRONTAGE ON ROAD

42. FURTHER DESCRIPTION OF IMPORTANT FEATURES

This is a sprawling, arcaded brick building with Missionesque parapets and four tiers of roof in the main section. Square towers with hipped roofs are in the NE and SE corners. Dimensions of the original building are approximately 276' x 284'. In 1959, an addition (a metal building which bears no resemblance to the main structure) was constructed on the west. It contained more than 500 all-steel pens upon completion. These pens still exist.

D-14

43. HISTORY AND SIGNIFICANCE

Prior to construction of the Exhibition Hall in the late 1980s, the Swine Pavilion was the newest and largest of the older fair buildings. It was constructed in 1922, at a cost of approximately $135,000. T. W. Bast, who designed most or all of the extant early fair buildings, gave the Swine Pavilion Missionesque parapets (which perhaps come closest to a fairgrounds style). The building is extensively arcaded. The main (east) facade features square towers reminiscent of those on the Varied Industries Building (Form No. 67). Upon its completion, B. H. Heide, manager of an International Live Stock exposition in Chicago, was quoted as calling it "the finest structure of its kind in the country." But there were still more entries than stalls for hogs, according to J. W. Price, publicity director.

44. DESCRIPTION OF ENVIRONMENT AND OUTBUILDINGS

45. SOURCES OF INFORMATION

The Sedalia Democrat, July 9, 1922; The Bulletin, 2/1944, p. 12.

46. PREPARED BY: R. Maserang

47. ORGANIZATION: Show-Me RPC

48. DATE: 8/6/90

49. REVISION DATE(S)

1. NO. 90 | 2. COUNTY Pettis | 4. PRESENT LOCAL NAME(S) OR DESIGNATION(S) | 5. OTHER NAME(S) | 6. TOWNSHIP 45N | RANGE 21W | SECTION 8

RETURN THIS FORM WHEN COMPLETED TO: OFFICE OF HISTORIC PRESERVATION
P.O. BOX 176
JEFFERSON CITY, MISSOURI 65102
PH. 314-751-4096

IF ADDITIONAL SPACE IS NEEDED, ATTACH SEPARATE SHEET(S) TO THIS FORM

SWINE

SWINE

MISSOURI STATE FAIR

MISSOURI OFFICE OF HISTORIC PRESERVATION

ARCHITECTURAL/HISTORIC INVENTORY SURVEY FORM

PE-AS-005-084

1. NO. 91

2. COUNTY Pettis

3. LOCATION OF NEGATIVES Show-Me RPC

4. PRESENT LOCAL NAME(S) OR DESIGNATION(S) L & J Fine Food

5. OTHER NAME(S)

6. SPECIFIC LEGAL LOCATION TOWNSHIP 45N RANGE 21W SECTION 8

IF CITY OR TOWN, STREET ADDRESS

7. CITY OR TOWN Sedalia, IF RURAL, VICINITY

8. DESCRIPTION OF LOCATION

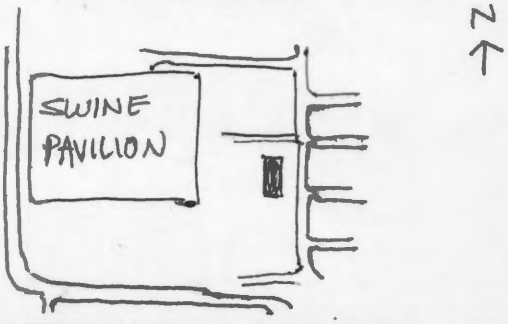

9. COORDINATES UTM

LAT

LONG

10. SITE ( ) STRUCTURE ( ) BUILDING ( ) OBJECT ( )

11. ON NATIONAL REGISTER? YES ( ) NO ( )

12. IS IT ELIGIBLE? YES ( ) NO ( )

13. PART OF ESTAB. HIST. DISTRICT? YES ( ) NO ( )

14. DISTRICT POTENTIAL? YES ( ) NO ( )

15. NAME OF ESTABLISHED DISTRICT

16. THEMATIC CATEGORY

17. DATE(S) OR PERIOD Built ca. 1940s or 1950s

18. STYLE OR DESIGN Gable Front

19. ARCHITECT OR ENGINEER

20. CONTRACTOR OR BUILDER

21. ORIGINAL USE, IF APPARENT Diner/concession stand

22. PRESENT USE Diner

23. OWNERSHIP PUBLIC (X) PRIVATE ( )

24. OWNER'S NAME AND ADDRESS State of Mo.

25. OPEN TO PUBLIC? YES (X) NO ( )

26. LOCAL CONTACT PERSON OR ORGANIZATION Roger Alewel

27. OTHER SURVEYS IN WHICH INCLUDED

28. NO. OF STORIES 1

29. BASEMENT? YES ( ) NO (X)

30. FOUNDATION MATERIAL Concrete

31. WALL CONSTRUCTION Wood frame

32. ROOF TYPE AND MATERIAL Gable; asphalt

33. NO. OF BAYS FRONT SIDE

34. WALL TREATMENT Pressed siding

35. PLAN SHAPE Rect.

36. CHANGES (EXPLAIN IN NO. 42) ADDITION ( ) ALTERED (X) MOVED ( )

37. CONDITION INTERIOR_____ EXTERIOR_____

38. PRESERVATION UNDERWAY? YES ( ) NO ( )

39. ENDANGERED? BY WHAT? YES ( ) NO ( )

40. VISIBLE FROM PUBLIC ROAD? YES ( ) NO ( )

41. DISTANCE FROM AND FRONTAGE ON ROAD

42. FURTHER DESCRIPTION OF IMPORTANT FEATURES

Gable front, rectangular frame building of one story with two entrance doors in the main facade flanking two large and two small window openings.

C-11

43. HISTORY AND SIGNIFICANCE

L & J Fine Food is one of several "permanent" diners and concession stands at the fairground. It was probably constructed in the 1940s or 1950s. It is the oldest concession stand by far in the vicinity of the Swine Pavilion.

44. DESCRIPTION OF ENVIRONMENT AND OUTBUILDINGS

45. SOURCES OF INFORMATION

46. PREPARED BY R. Maserang

47. ORGANIZATION Show-Me RPC

48. DATE 8/6/90

49. REVISION DATE(S)

RETURN THIS FORM WHEN COMPLETED TO: OFFICE OF HISTORIC PRESERVATION
P.O. BOX 176
JEFFERSON CITY, MISSOURI 65102
PH. 314-751-4096

IF ADDITIONAL SPACE IS NEEDED, ATTACH SEPARATE SHEET(S) TO THIS FORM

Pettis

45N

21W

8

FINE
L&J FOOD
Enjoy
Coca-Cola

PE-AS-005-085

MISSOURI OFFICE OF HISTORIC PRESERVATION

ARCHITECTURAL/HISTORIC INVENTORY SURVEY FORM

1. NO. 92

2. COUNTY Pettis

3. LOCATION OF NEGATIVES Show-Me RPC

4. PRESENT LOCAL NAME(S) OR DESIGNATION(S) Farmco Demonstration Building

5. OTHER NAME(S)

6. SPECIFIC LEGAL LOCATION TOWNSHIP 45N RANGE 21W SECTION 8

IF CITY OR TOWN, STREET ADDRESS

7. CITY OR TOWN Sedalia, IF RURAL, VICINITY

8. DESCRIPTION OF LOCATION



9. COORDINATES UTM

LAT

LONG

10. SITE ( ) STRUCTURE ( ) BUILDING ( ) OBJECT ( )

11. ON NATIONAL REGISTER? YES ( ) NO ( )

12. IS IT ELIGIBLE? YES ( ) NO ( )

13. PART OF ESTAB. HIST. DISTRICT? YES ( ) NO ( )

14. DISTRICT POTENTIAL? YES ( ) NO ( )

15. NAME OF ESTABLISHED DISTRICT

16. THEMATIC CATEGORY

17. DATE(S) OR PERIOD 1980s

18. STYLE OR DESIGN

19. ARCHITECT OR ENGINEER

20. CONTRACTOR OR BUILDER

21. ORIGINAL USE, IF APPARENT

22. PRESENT USE

23. OWNERSHIP PUBLIC ( ) PRIVATE (X)

24. OWNER'S NAME AND ADDRESS FarmCo

25. OPEN TO PUBLIC? YES ( ) NO ( )

26. LOCAL CONTACT PERSON OR ORGANIZATION

27. OTHER SURVEYS IN WHICH INCLUDED

28. NO. OF STORIES 1

29. BASEMENT? YES ( ) NO (X)

30. FOUNDATION MATERIAL

31. WALL CONSTRUCTION

32. ROOF TYPE AND MATERIAL

33. NO. OF BAYS FRONT SIDE

34. WALL TREATMENT

35. PLAN SHAPE

36. CHANGES (EXPLAIN IN NO. 42) ADDITION ( ) ALTERED ( ) MOVED ( )

37. CONDITION INTERIOR ____ EXTERIOR ____

38. PRESERVATION UNDERWAY? YES ( ) NO ( )

39. ENDANGERED? BY WHAT? YES ( ) NO ( )

40. VISIBLE FROM PUBLIC ROAD? YES ( ) NO ( )

41. DISTANCE FROM AND FRONTAGE ON ROAD

42. FURTHER DESCRIPTION OF IMPORTANT FEATURES

Metal gable-roofed one-story building.

H-2

43. HISTORY AND SIGNIFICANCE

The FarmCo structure is privately leased at the MSF.

44. DESCRIPTION OF ENVIRONMENT AND OUTBUILDINGS

45. SOURCES OF INFORMATION

46. PREPARED BY R. Maserang

47. ORGANIZATION Show-Me RPC

48. DATE 10-2-90

49. REVISION DATE(S)

RETURN THIS FORM WHEN COMPLETED TO: OFFICE OF HISTORIC PRESERVATION
P.O. BOX 176
JEFFERSON CITY, MISSOURI 65102
PH. 314-751-4096

IF ADDITIONAL SPACE IS NEEDED, ATTACH SEPARATE SHEET(S) TO THIS FORM

1. NO.

2. COUNTY Pettis

4. PRESENT LOCAL NAME(S) OR DESIGNATION(S)

5. OTHER NAME(S)

6. TOWNSHIP 45N

RANGE 21W

SECTION 8

FarmCo
BUILDINGS
FARM &
COMMERCIAL
BUILDINGS
MACHINE SHEDS
BOAT STORAGE
GARAGES

PE-AS-005-086

MISSOURI OFFICE OF HISTORIC PRESERVATION

ARCHITECTURAL/HISTORIC INVENTORY SURVEY FORM

1. NO. 93

2. COUNTY Pettis

3. LOCATION OF NEGATIVES Show-Me RPC

4. PRESENT LOCAL NAME(S) OR DESIGNATION(S) Morton Buildings Building

5. OTHER NAME(S)

6. SPECIFIC LEGAL LOCATION TOWNSHIP 45N RANGE 21W SECTION 8

IF CITY OR TOWN, STREET ADDRESS

7. CITY OR TOWN Sedalia, IF RURAL, VICINITY

8. DESCRIPTION OF LOCATION



9. COORDINATES UTM

LAT

LONG

10. SITE ( ) STRUCTURE ( ) BUILDING ( ) OBJECT ( )

11. ON NATIONAL REGISTER? YES ( ) NO ( )

12. IS IT ELIGIBLE? YES ( ) NO ( )

13. PART OF ESTAB. HIST. DISTRICT? YES ( ) NO ( )

14. DISTRICT POTENTIAL? YES ( ) NO ( )

15. NAME OF ESTABLISHED DISTRICT

16. THEMATIC CATEGORY

17. DATE(S) OR PERIOD 1970s or 1980s

18. STYLE OR DESIGN

19. ARCHITECT OR ENGINEER

20. CONTRACTOR OR BUILDER

21. ORIGINAL USE, IF APPARENT

22. PRESENT USE

23. OWNERSHIP PUBLIC ( ) PRIVATE (X)

24. OWNER'S NAME AND ADDRESS Morton Buildings

25. OPEN TO PUBLIC? YES ( ) NO ( )

26. LOCAL CONTACT PERSON OR ORGANIZATION

27. OTHER SURVEYS IN WHICH INCLUDED

28. NO. OF STORIES

29. BASEMENT? YES ( ) NO (X)

30. FOUNDATION MATERIAL

31. WALL CONSTRUCTION

32. ROOF TYPE AND MATERIAL

33. NO. OF BAYS FRONT SIDE

34. WALL TREATMENT

35. PLAN SHAPE

36. CHANGES (EXPLAIN IN NO. 42) ADDITION ( ) ALTERED ( ) MOVED ( )

37. CONDITION INTERIOR ____ EXTERIOR ____

38. PRESERVATION UNDERWAY? YES ( ) NO ( )

39. ENDANGERED? BY WHAT? YES ( ) NO ( )

40. VISIBLE FROM PUBLIC ROAD? YES ( ) NO ( )

41. DISTANCE FROM AND FRONTAGE ON ROAD

42. FURTHER DESCRIPTION OF IMPORTANT FEATURES

H-6

43. HISTORY AND SIGNIFICANCE

The Morton Buildings structure is privately leased at the MSF.

44. DESCRIPTION OF ENVIRONMENT AND OUTBUILDINGS

45. SOURCES OF INFORMATION

46. PREPARED BY R. Maserang

47. ORGANIZATION Show-Me RPC

48. DATE 10-2-90

49. REVISION DATE(S)

RETURN THIS FORM WHEN COMPLETED TO: OFFICE OF HISTORIC PRESERVATION
P.O. BOX 176
JEFFERSON CITY, MISSOURI 65102
PH. 314-751-4096

IF ADDITIONAL SPACE IS NEEDED, ATTACH SEPARATE SHEET(S) TO THIS FORM

1. NO.

2. COUNTY Pettis

4. PRESENT LOCAL NAME(S) OR DESIGNATION(S)

5. OTHER NAME(S)

6. TOWNSHIP 45N

RANGE 21W

SECTION 8

STOP

PE-AS-005-087

MISSOURI OFFICE OF HISTORIC PRESERVATION

ARCHITECTURAL/HISTORIC INVENTORY SURVEY FORM

1. NO. 94

2. COUNTY Pettis

3. LOCATION OF NEGATIVES Show-Me RPC

4. PRESENT LOCAL NAME(S) OR DESIGNATION(S) Restrooms

5. OTHER NAME(S) R-14

6. SPECIFIC LEGAL LOCATION TOWNSHIP 45N RANGE 21W SECTION 8

IF CITY OR TOWN, STREET ADDRESS

7. CITY OR TOWN Sedalia, IF RURAL, VICINITY

8. DESCRIPTION OF LOCATION



9. COORDINATES UTM

LAT

LONG

10. SITE ( ) STRUCTURE ( ) BUILDING ( ) OBJECT ( )

11. ON NATIONAL REGISTER? YES ( ) NO ( )

12. IS IT ELIGIBLE? YES ( ) NO ( )

13. PART OF ESTAB. HIST. DISTRICT? YES ( ) NO ( )

14. DISTRICT POTENTIAL? YES ( ) NO ( )

15. NAME OF ESTABLISHED DISTRICT

16. THEMATIC CATEGORY

17. DATE(S) OR PERIOD Ca. 1960s

18. STYLE OR DESIGN

19. ARCHITECT OR ENGINEER

20. CONTRACTOR OR BUILDER

21. ORIGINAL USE, IF APPARENT

22. PRESENT USE

23. OWNERSHIP PUBLIC (X) PRIVATE ( )

24. OWNER'S NAME AND ADDRESS State of mo.

25. OPEN TO PUBLIC? YES (X) NO ( )

26. LOCAL CONTACT PERSON OR ORGANIZATION

27. OTHER SURVEYS IN WHICH INCLUDED

28. NO. OF STORIES 1

29. BASEMENT? YES ( ) NO (X)

30. FOUNDATION MATERIAL

31. WALL CONSTRUCTION

32. ROOF TYPE AND MATERIAL

33. NO. OF BAYS FRONT SIDE

34. WALL TREATMENT

35. PLAN SHAPE

36. CHANGES (EXPLAIN IN NO. 42) ADDITION ( ) ALTERED ( ) MOVED ( )

37. CONDITION INTERIOR_____ EXTERIOR_____

38. PRESERVATION UNDERWAY? YES ( ) NO ( )

39. ENDANGERED? BY WHAT? YES ( ) NO ( )

40. VISIBLE FROM PUBLIC ROAD? YES ( ) NO ( )

41. DISTANCE FROM AND FRONTAGE ON ROAD

42. FURTHER DESCRIPTION OF IMPORTANT FEATURES

One-story, metal, rectangular building with a gable, metal roof.

G-33

43. HISTORY AND SIGNIFICANCE

This restroom near the Swi ne Pavilion probably dates from the 1960s.

44. DESCRIPTION OF ENVIRONMENT AND OUTBUILDINGS

45. SOURCES OF INFORMATION

46. PREPARED BY R. Maserang

47. ORGANIZATION Show-Me RPC

48. DATE 10-2-90

49. REVISION DATE(S)

RETURN THIS FORM WHEN COMPLETED TO: OFFICE OF HISTORIC PRESERVATION
P.O. BOX 176
JEFFERSON CITY, MISSOURI 65102
PH. 314-751-4096

IF ADDITIONAL SPACE IS NEEDED, ATTACH SEPARATE SHEET(S) TO THIS FORM

1. NO.

2. COUNTY Pettis

4. PRESENT LOCAL NAME(S) OR DESIGNATION(S)

5. OTHER NAME(S)

6. TOWNSHIP 45N

RANGE 21W

SECTION 8

PE-AS-005-088

MISSOURI OFFICE OF HISTORIC PRESERVATION

ARCHITECTURAL/HISTORIC INVENTORY SURVEY FORM

1. NO. 95, 96

2. COUNTY Pettis

3. LOCATION OF NEGATIVES Show-Me RPC

4. PRESENT LOCAL NAME(S) OR DESIGNATION(S) Groundskeeper's Residence/Garage (Bldg. No. 73)

5. OTHER NAME(S)

6. SPECIFIC LEGAL LOCATION TOWNSHIP 45N RANGE 21W SECTION 8

IF CITY OR TOWN, STREET ADDRESS

7. CITY OR TOWN Sedalia, IF RURAL, VICINITY

8. DESCRIPTION OF LOCATION

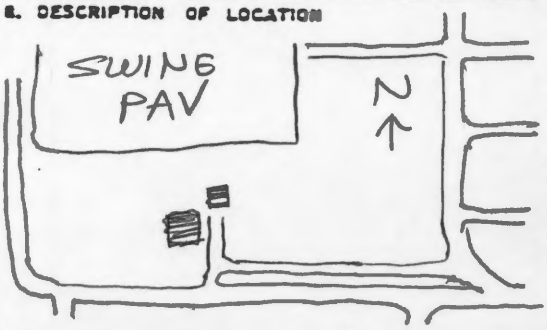

9. COORDINATES UTM

LAT

LONG

10. SITE ( ) STRUCTURE ( ) BUILDING ( ) OBJECT ( )

11. ON NATIONAL REGISTER? YES ( ) NO ( )

12. IS IT ELIGIBLE? YES ( ) NO ( )

13. PART OF ESTAB. HIST. DISTRICT? YES ( ) NO ( )

14. DISTRICT POTENTIAL? YES ( ) NO ( )

15. NAME OF ESTABLISHED DISTRICT

16. THEMATIC CATEGORY

17. DATE(S) OR PERIOD Built ca. 1905

18. STYLE OR DESIGN Cornbelt Cube

19. ARCHITECT OR ENGINEER

20. CONTRACTOR OR BUILDER

21. ORIGINAL USE, IF APPARENT Residence

22. PRESENT USE Residence

23. OWNERSHIP PUBLIC (X) PRIVATE ( )

24. OWNER'S NAME AND ADDRESS State of Mo.

25. OPEN TO PUBLIC? YES ( ) NO ( )

26. LOCAL CONTACT PERSON OR ORGANIZATION Roger Alewel

27. OTHER SURVEYS

G-31 (#96)

28. NO. OF STORIES 2

29. BASEMENT? YES (X) NO ( )

30. FOUNDATION MATERIAL Concrete

31. WALL CONSTRUCTION Wood frame

32. ROOF TYPE AND MATERIAL Hipped; asphalt

33. NO. OF BAYS FRONT SIDE

34. WALL TREATMENT Pressed siding

35. PLAN SHAPE Rect.

36. CHANGES (EXPLAIN IN NO. 42) ADDITION ( ) ALTERED (X) MOVED ( )

37. CONDITION INTERIOR ____ EXTERIOR Excellent altered

38. PRESERVATION UNDERWAY? YES ( ) NO ( )

39. ENDANGERED? BY WHAT? YES ( ) NO (X)

40. VISIBLE FROM PUBLIC ROAD? YES (X) NO ( )

41. DISTANCE FROM AND FRONTAGE ON ROAD

42. FURTHER DESCRIPTION OF IMPORTANT FEATURES

#95 is a two-story frame"cornbelt cube" house with a full-width single-story front porch with round, fluted classical columns which are probably molded concrete. Alterations include the addition of pressed siding, probably in the 1970s or 1980s. There is a small bay window (one-story) on the east. The garage (#96) is a pole-frame structure which is only partially enclosed; gable roof.

G-30 (#95)

43. HISTORY AND SIGNIFICANCE

The residence reportedly was constructed in 1905, probably as a farmhouse. (This part of the fairground was not part of the original land tract.) It has served as the chief clerk's residence but currently is the maintenance foreman's home.

The garage does not appear to be nearly as old as the house.

44. DESCRIPTION OF ENVIRONMENT AND OUTBUILDINGS

The Swine Pavilion is immediately north. Clarendon Road curves past the south end of the house, and is the road on which the house fronts.

45. SOURCES OF INFORMATION

"History of the Missouri State Fair"

46. PREPARED BY R. Maserang

47. ORGANIZATION Show-Me RPC

48. DATE 10-2-90

49. REVISION DATE(S)

RETURN THIS FORM WHEN COMPLETED TO: OFFICE OF HISTORIC PRESERVATION
P.O. BOX 176
JEFFERSON CITY, MISSOURI 65102
PH. 314-751-4096

IF ADDITIONAL SPACE IS NEEDED, ATTACH SEPARATE SHEET(S) TO THIS FORM

1. NO. 2. COUNTY Pettis 4. PRESENT LOCAL NAME(S) OR DESIGNATION(S) 5. OTHER NAME(S) 6. TOWNSHIP 45N RANGE 21W SECTION 8

PE-AS-005-089

MISSOURI OFFICE OF HISTORIC PRESERVATION

ARCHITECTURAL/HISTORIC INVENTORY SURVEY FORM

1. NO. 97, 98

2. COUNTY Pettis

3. LOCATION OF NEGATIVES Show-Me RPC

4. PRESENT LOCAL NAME(S) OR DESIGNATION(S) U.S. Truss Demo Buildings

5. OTHER NAME(S)

6. SPECIFIC LEGAL LOCATION TOWNSHIP 45N RANGE 21W SECTION 8

IF CITY OR TOWN, STREET ADDRESS

7. CITY OR TOWN Sedalia, IF RURAL, VICINITY

8. DESCRIPTION OF LOCATION

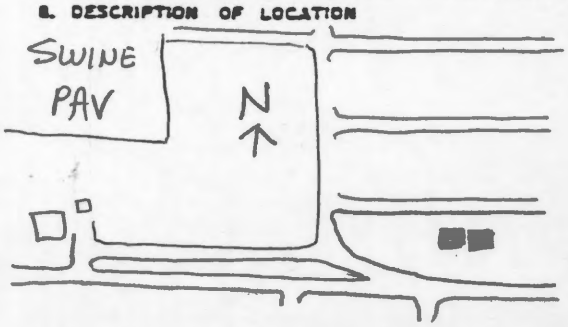

9. COORDINATES UTM

LAT

LONG

10. SITE ( ) STRUCTURE ( ) BUILDING ( ) OBJECT ( )

11. ON NATIONAL REGISTER? YES ( ) NO ( )

12. IS IT ELIGIBLE? YES ( ) NO ( )

13. PART OF ESTAB. HIST. DISTRICT? YES ( ) NO ( )

14. DISTRICT POTENTIAL? YES ( ) NO ( )

15. NAME OF ESTABLISHED DISTRICT

16. THEMATIC CATEGORY

17. DATE(S) OR PERIOD 1980s

18. STYLE OR DESIGN

19. ARCHITECT OR ENGINEER

20. CONTRACTOR OR BUILDER

21. ORIGINAL USE, IF APPARENT

22. PRESENT USE

23. OWNERSHIP PUBLIC ( ) PRIVATE (X)

24. OWNER'S NAME AND ADDRESS U.S. Truss Steel, Inc.

25. OPEN TO PUBLIC? YES ( ) NO ( )

26. LOCAL CONTACT PERSON OR ORGANIZATION

27. OTHER SURV

G-36A #97

28. NO. OF STORIES

29. BASEMENT? YES ( ) NO (X)

30. FOUNDATION MATERIAL

31. WALL CONSTRUCTION

32. ROOF TYPE AND MATERIAL

33. NO. OF BAYS FRONT SIDE

34. WALL TREATMENT

35. PLAN SHAPE

36. CHANGES (EXPLAIN IN NO. 42) ADDITION ( ) ALTERED ( ) MOVED ( )

37. CONDITION INTERIOR_____ EXTERIOR_____

38. PRESERVATION UNDERWAY? YES ( ) NO ( )

39. ENDANGERED? BY WHAT? YES ( ) NO ( )

40. VISIBLE FROM PUBLIC ROAD? YES ( ) NO ( )

41. DISTANCE FROM AND FRONTAGE ON ROAD

42. FURTHER DESCRIPTION OF IMPORTANT FEATURES

#97 is a rectangular metal building which sits on a wooden foundation. It has a gable roof, which is metal.

#98 is a rectangular building with a gambrel roof. The frame and exterior siding appear to be wood but this building was not examined closely; it may be metal.

G-29 #98

43. HISTORY AND SIGNIFICANCE

The U.S. Truss buildings are privately leased properties at the MSF.

44. DESCRIPTION OF ENVIRONMENT AND OUTBUILDINGS

45. SOURCES OF INFORMATION

46. PREPARED BY R. Maserang

47. ORGANIZATION Show-Me RPC

48. DATE 10-2-90

49. REVISION DATE(S)

RETURN THIS FORM WHEN COMPLETED TO: OFFICE OF HISTORIC PRESERVATION
P.O. BOX 176
JEFFERSON CITY, MISSOURI 65102
PH. 314-751-4096

IF ADDITIONAL SPACE IS NEEDED, ATTACH SEPARATE SHEET(S) TO THIS FORM

1. NO.

2. COUNTY Pettis

4. PRESENT LOCAL NAME(S) OR DESIGNATION(S)

5. OTHER NAME(S)

6. TOWNSHIP 45N

RANGE 21W

SECTION 8

U.S. TRUSS
STEEL BUIL
U.S. TRUSS
STEEL. INC.
MODEL HOME
(816) 758-6762

U.S. TRUSS
STEEL BUILDING
(816) 758 6762

PE-AS-005-090

MISSOURI OFFICE OF HISTORIC PRESERVATION

ARCHITECTURAL/HISTORIC INVENTORY SURVEY FORM

1. NO. 99, 99A

2. COUNTY Pettis

3. LOCATION OF NEGATIVES Show-Me RPC

4. PRESENT LOCAL NAME(S) OR DESIGNATION(S) Steel Building; Metal Storage Bin

5. OTHER NAME(S)

6. SPECIFIC LEGAL LOCATION TOWNSHIP 45N RANGE 21W SECTION 8
IF CITY OR TOWN, STREET ADDRESS

7. CITY OR TOWN Sedalia, IF RURAL, VICINITY

8. DESCRIPTION OF LOCATION

9. COORDINATES UTM
LAT
LONG

10. SITE ( ) STRUCTURE ( ) BUILDING ( ) OBJECT ( )

11. ON NATIONAL REGISTER? YES ( ) NO ( )

12. IS IT ELIGIBLE? YES ( ) NO ( )

13. PART OF ESTAB. HIST. DISTRICT? YES ( ) NO ( )

14. DISTRICT POTENTIAL? YES ( ) NO ( )

15. NAME OF ESTABLISHED DISTRICT

16. THEMATIC CATEGORY

17. DATE(S) OR PERIOD Ca. 1980s

18. STYLE OR DESIGN

19. ARCHITECT OR ENGINEER

20. CONTRACTOR OR BUILDER

21. ORIGINAL USE, IF APPARENT

22. PRESENT USE

23. OWNERSHIP PUBLIC ( ) PRIVATE (X)

24. OWNER'S NAME AND ADDRESS Privately leased

25. OPEN TO PUBLIC? YES ( ) NO ( )

26. LOCAL CONTACT PERSON OR ORGANIZATION

27. OTHER SURVEYS IN WHICH INCLUDED

28. NO. OF STORIES 1

29. BASEMENT? YES ( ) NO (X)

30. FOUNDATION MATERIAL

31. WALL CONSTRUCTION

32. ROOF TYPE AND MATERIAL

33. NO. OF BAYS FRONT SIDE

34. WALL TREATMENT

35. PLAN SHAPE

36. CHANGES (EXPLAIN IN NO. 42) ADDITION ( ) ALTERED ( ) MOVED ( )

37. CONDITION
INTERIOR
EXTERIOR

38. PRESERVATION UNDERWAY? YES ( ) NO ( )

39. ENDANGERED? BY WHAT? YES ( ) NO ( )

40. VISIBLE FROM PUBLIC ROAD? YES ( ) NO ( )

41. DISTANCE FROM AND FRONTAGE ON ROAD

42. FURTHER DESCRIPTION OF IMPORTANT FEATURES

Rectangular one-story steel building, the north half of which is not enclosed. Just south is a steel storage bin.

K-19

43. HISTORY AND SIGNIFICANCE

The building and bin are privately leased properties at the MSF.

44. DESCRIPTION OF ENVIRONMENT AND OUTBUILDINGS

45. SOURCES OF INFORMATION

46. PREPARED BY R. Maserang

47. ORGANIZATION Show-Me RPC

48. DATE 11-9-90

49. REVISION DATE(S)

1. NO.
2. COUNTY Pettis
4. PRESENT LOCAL NAME(S) OR DESIGNATION(S)
5. OTHER NAME(S)
6. TOWNSHIP 45N
RANGE 21W
SECTION 8

RETURN THIS FORM WHEN COMPLETED TO: OFFICE OF HISTORIC PRESERVATION
P.O. BOX 176
JEFFERSON CITY, MISSOURI 65102
PH. 314-751-4096

IF ADDITIONAL SPACE IS NEEDED, ATTACH SEPARATE SHEET(S) TO THIS FORM

PE-AS-005-091

MISSOURI OFFICE OF HISTORIC PRESERVATION

ARCHITECTURAL/HISTORIC INVENTORY SURVEY FORM

1. NO. 100

2. COUNTY Pettis

3. LOCATION OF NEGATIVES Show-Me RPC

4. PRESENT LOCAL NAME(S) OR DESIGNATION(S)
Gastineau Log Homes, Inc., Model Log Home

5. OTHER NAME(S)

6. SPECIFIC LEGAL LOCATION
TOWNSHIP 45N RANGE 21W SECTION 8
IF CITY OR TOWN, STREET ADDRESS

7. CITY OR TOWN Sedalia, IF RURAL, VICINITY

8. DESCRIPTION OF LOCATION

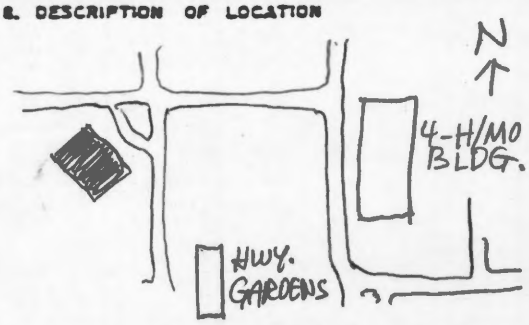

9. COORDINATES UTM
LAT
LONG

10. SITE ( ) STRUCTURE ( ) BUILDING ( ) OBJECT ( )

11. ON NATIONAL REGISTER? YES ( ) NO ( )

12. IS IT ELIGIBLE? YES ( ) NO ( )

13. PART OF ESTAB. HIST. DISTRICT? YES ( ) NO ( )

14. DISTRICT POTENTIAL? YES ( ) NO ( )

15. NAME OF ESTABLISHED DISTRICT

16. THEMATIC CATEGORY

17. DATE(S) OR PERIOD
Built 1980s

18. STYLE OR DESIGN

19. ARCHITECT OR ENGINEER

20. CONTRACTOR OR BUILDER

21. ORIGINAL USE, IF APPARENT

22. PRESENT USE

23. OWNERSHIP PUBLIC (X) PRIVATE ( )

24. OWNER'S NAME AND ADDRESS
MSF
State of Mo.

25. OPEN TO PUBLIC? YES ( ) NO ( )

26. LOCAL CONTACT PERSON OR ORGANIZATION

27. OTHER SURVEYS IN WHICH INCLUDED

28. NO. OF STORIES 1

29. BASEMENT? YES ( ) NO (X)

30. FOUNDATION MATERIAL

31. WALL CONSTRUCTION

32. ROOF TYPE AND MATERIAL

33. NO. OF BAYS FRONT SIDE

34. WALL TREATMENT

35. PLAN SHAPE

36. CHANGES (EXPLAIN IN NO. 42) ADDITION ( ) ALTERED ( ) MOVED ( )

37. CONDITION
INTERIOR
EXTERIOR

38. PRESERVATION UNDERWAY? YES ( ) NO ( )

39. ENDANGERED? BY WHAT? YES ( ) NO ( )

40. VISIBLE FROM PUBLIC ROAD? YES ( ) NO ( )

41. DISTANCE FROM AND FRONTAGE ON ROAD

42. FURTHER DESCRIPTION OF IMPORTANT FEATURES
One-story log-walled structure with a full-width front porch under an extension of the main roof.

G-23

43. HISTORY AND SIGNIFICANCE
Constructed by Gastineau Log Homes, Inc., as a demostration or model house, this property has been deeded to the MSF. During the 1990 fair, it housed an exhibit of Thomas Hart Benton works sponsored by Columbia College (while continuing to serve as a model log home).

44. DESCRIPTION OF ENVIRONMENT AND OUTBUILDINGS

45. SOURCES OF INFORMATION

46. PREPARED BY
R. Maserang

47. ORGANIZATION
Show-Me RPC

48. DATE 10-2-90

49. REVISION DATE(S)

RETURN THIS FORM WHEN COMPLETED TO: OFFICE OF HISTORIC PRESERVATION
P.O. BOX 176
JEFFERSON CITY, MISSOURI 65102
PH. 314-751-4096

IF ADDITIONAL SPACE IS NEEDED, ATTACH SEPARATE SHEET(S) TO THIS FORM

1. NO.
2. COUNTY Pettis
4. PRESENT LOCAL NAME(S) OR DESIGNATION(S)
5. OTHER NAME(S)
6. TOWNSHIP 45N
RANGE 21W
SECTION 8

FOUR SEASONS GREENHOUSES
Gastineau Log Homes Inc.
Welcomes You To Their
STATE FAIR MODEL HOME
STEP INSIDE AND DISCOVER THE BEAUTY OF AN OAK LOG HOME
HOME OFFICE
GLH
SEDALIA OFFICE

PE-AS-005-092

MISSOURI OFFICE OF HISTORIC PRESERVATION

ARCHITECTURAL/HISTORIC INVENTORY SURVEY FORM

1. NO. 101

2. COUNTY Pettis

3. LOCATION OF NEGATIVES Show-Me RPC

4. PRESENT LOCAL NAME(S) OR DESIGNATION(S) MSF Paint Shops

5. OTHER NAME(S)

6. SPECIFIC LEGAL LOCATION TOWNSHIP 45N RANGE 21W SECTION 8

IF CITY OR TOWN, STREET ADDRESS

7. CITY OR TOWN Sedalia, IF RURAL, VICINITY

8. DESCRIPTION OF LOCATION

9. COORDINATES UTM

LAT

LONG

10. SITE ( ) STRUCTURE ( ) BUILDING ( ) OBJECT ( )

11. ON NATIONAL REGISTER? YES ( ) NO ( )

12. IS IT ELIGIBLE? YES ( ) NO ( )

13. PART OF ESTAB. HIST. DISTRICT? YES ( ) NO ( )

14. DISTRICT POTENTIAL? YES ( ) NO ( )

15. NAME OF ESTABLISHED DISTRICT

16. THEMATIC CATEGORY

17. DATE(S) OR PERIOD Built ca. 1930s

18. STYLE OR DESIGN

19. ARCHITECT OR ENGINEER

20. CONTRACTOR OR BUILDER

21. ORIGINAL USE, IF APPARENT

22. PRESENT USE

23. OWNERSHIP PUBLIC (X) PRIVATE ( )

24. OWNER'S NAME AND ADDRESS State of Mo. MSF

25. OPEN TO PUBLIC? YES ( ) NO ( )

26. LOCAL CONTACT PERSON OR ORGANIZATION

27. OTHER SURVEYS IN WHICH INCLUDED

28. NO. OF STORIES

29. BASEMENT? YES ( ) NO (X)

30. FOUNDATION MATERIAL

31. WALL CONSTRUCTION

32. ROOF TYPE AND MATERIAL

33. NO. OF BAYS FRONT SIDE

34. WALL TREATMENT

35. PLAN SHAPE

36. CHANGES (EXPLAIN IN NO. 42) ADDITION ( ) ALTERED ( ) MOVED ( )

37. CONDITION INTERIOR_____ EXTERIOR_____

38. PRESERVATION UNDERWAY? YES ( ) NO ( )

39. ENDANGERED? BY WHAT? YES ( ) NO ( )

40. VISIBLE FROM PUBLIC ROAD? YES ( ) NO ( )

41. DISTANCE FROM AND FRONTAGE ON ROAD

42. FURTHER DESCRIPTION OF IMPORTANT FEATURES

This is a one-story frame structure consisting of two gable-roofed buildings at right angles which are connected through a projecting wing of the southernmost building.

G-26

43. HISTORY AND SIGNIFICANCE

These properties have been used as theMSF Paint Shops for several years. A single building appears at this location on a 1939 map of the fairgrounds, but not on a 1929 map.

44. DESCRIPTION OF ENVIRONMENT AND OUTBUILDINGS

45. SOURCES OF INFORMATION

46. PREPARED BY R.Maserang

47. ORGANIZATION Show-Me RPC

48. DATE 10-2-90

49. REVISION DATE(S)

RETURN THIS FORM WHEN COMPLETED TO: OFFICE OF HISTORIC PRESERVATION P.O. BOX 176 JEFFERSON CITY, MISSOURI 65102 PH. 314-751-4096

IF ADDITIONAL SPACE IS NEEDED, ATTACH SEPARATE SHEET(S) TO THIS FORM

1. NO. | 2. COUNTY Pettis | 4. PRESENT LOCAL NAME(S) OR DESIGNATION(S) | 5. OTHER NAME(S) | 6. TOWNSHIP 45N | RANGE 21W | SECTION 8

PE-AS-005-043

MISSOURI OFFICE OF HISTORIC PRESERVATION

ARCHITECTURAL/HISTORIC INVENTORY SURVEY FORM

1. NO. 102

2. COUNTY Pettis

3. LOCATION OF NEGATIVES Show-Me RPC

4. PRESENT LOCAL NAME(S) OR DESIGNATION(S) Restrooms

5. OTHER NAME(S) R-

6. SPECIFIC LEGAL LOCATION TOWNSHIP 45N RANGE 21W SECTION 8

IF CITY OR TOWN, STREET ADDRESS

7. CITY OR TOWN Sedalia, IF RURAL, VICINITY

8. DESCRIPTION OF LOCATION

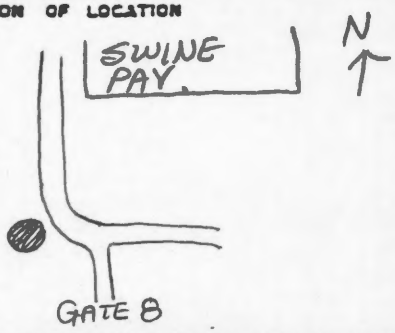

9. COORDINATES UTM
LAT
LONG

10. SITE ( ) STRUCTURE ( ) BUILDING ( ) OBJECT ( )

11. ON NATIONAL REGISTER? YES ( ) NO ( )

12. IS IT ELIGIBLE? YES ( ) NO ( )

13. PART OF ESTAB. HIST. DISTRICT? YES ( ) NO ( )

14. DISTRICT POTENTIAL? YES ( ) NO ( )

15. NAME OF ESTABLISHED DISTRICT

16. THEMATIC CATEGORY

17. DATE(S) OR PERIOD Built ca. 1960s or later

18. STYLE OR DESIGN

19. ARCHITECT OR ENGINEER

20. CONTRACTOR OR BUILDER

21. ORIGINAL USE, IF APPARENT

22. PRESENT USE

23. OWNERSHIP PUBLIC (X) PRIVATE ( )

24. OWNER'S NAME AND ADDRESS State of Mo.

25. OPEN TO PUBLIC? YES (X) NO ( )

26. LOCAL CONTACT PERSON OR ORGANIZATION

27. OTHER SURVEYS IN WHICH INCLUDED

28. NO. OF STORIES 1

29. BASEMENT? YES ( ) NO (X)

30. FOUNDATION MATERIAL

31. WALL CONSTRUCTION

32. ROOF TYPE AND MATERIAL

33. NO. OF BAYS FRONT SIDE

34. WALL TREATMENT

35. PLAN SHAPE

36. CHANGES (EXPLAIN IN NO. 42) ADDITION ( ) ALTERED ( ) MOVED ( )

37. CONDITION INTERIOR ____ EXTERIOR ____

38. PRESERVATION UNDERWAY? YES ( ) NO ( )

39. ENDANGERED? BY WHAT? YES ( ) NO ( )

40. VISIBLE FROM PUBLIC ROAD? YES ( ) NO ( )

41. DISTANCE FROM AND FRONTAGE ON ROAD

42. FURTHER DESCRIPTION OF IMPORTANT FEATURES

One-story concrete block building.

G-35

43. HISTORY AND SIGNIFICANCE

This restroom building is south of Gate 8, in the Outer Campground.

44. DESCRIPTION OF ENVIRONMENT AND OUTBUILDINGS

45. SOURCES OF INFORMATION

46. PREPARED BY R. Maserang

47. ORGANIZATION Show-Me RPC

48. DATE 10-2-90

49. REVISION DATE(S)

RETURN THIS FORM WHEN COMPLETED TO: OFFICE OF HISTORIC PRESERVATION
P.O. BOX 176
JEFFERSON CITY, MISSOURI 65102
PH. 314-751-4096

IF ADDITIONAL SPACE IS NEEDED, ATTACH SEPARATE SHEET(S) TO THIS FORM

1. NO.
2. COUNTY Pettis
4. PRESENT LOCAL NAME(S) OR DESIGNATION(S)
5. OTHER NAME(S)
6. TOWNSHIP 45N
RANGE 21W
SECTION 8

8
STATE PARK
MEN

PE-AG-005-094

MISSOURI OFFICE OF HISTORIC PRESERVATION

ARCHITECTURAL/HISTORIC INVENTORY SURVEY FORM

1. NO. 103

2. COUNTY Pettis

3. LOCATION OF NEGATIVES Show-Me RPC

4. PRESENT LOCAL NAME(S) OR DESIGNATION(S): Bleachers (Pioneer Hi-Bred Arena)

5. OTHER NAME(S)

6. SPECIFIC LEGAL LOCATION TOWNSHIP 45N RANGE 21W SECTION 8

IF CITY OR TOWN, STREET ADDRESS

7. CITY OR TOWN Sedalia, IF RURAL, VICINITY

8. DESCRIPTION OF LOCATION

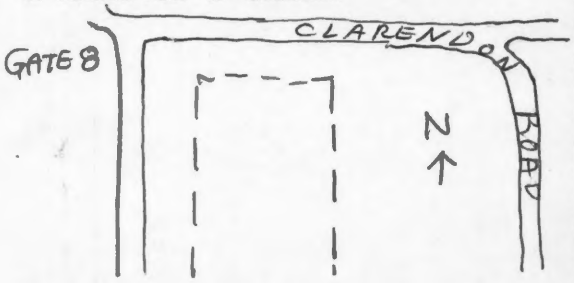

9. COORDINATES UTM
LAT
LONG

10. SITE ( ) STRUCTURE ( ) BUILDING ( ) OBJECT ( )

11. ON NATIONAL REGISTER? YES ( ) NO ( )

12. IS IT ELIGIBLE? YES ( ) NO ( )

13. PART OF ESTAB. HIST. DISTRICT? YES ( ) NO ( )

14. DISTRICT POTENTIAL? YES ( ) NO ( )

15. NAME OF ESTABLISHED DISTRICT

16. THEMATIC CATEGORY

17. DATE(S) OR PERIOD

18. STYLE OR DESIGN

19. ARCHITECT OR ENGINEER

20. CONTRACTOR OR BUILDER

21. ORIGINAL USE, IF APPARENT

22. PRESENT USE

23. OWNERSHIP PUBLIC ( ) PRIVATE ( )

24. OWNER'S NAME AND ADDRESS State of Mo.

25. OPEN TO PUBLIC? YES ( ) NO ( )

26. LOCAL CONTACT PERSON OR ORGANIZATION

27. OTHER SURVEYS IN WHICH INCLUDED

28. NO. OF STORIES

29. BASEMENT? YES ( ) NO (X)

30. FOUNDATION MATERIAL

31. WALL CONSTRUCTION

32. ROOF TYPE AND MATERIAL

33. NO. OF BAYS FRONT SIDE

34. WALL TREATMENT

35. PLAN SHAPE

36. CHANGES (EXPLAIN IN NO. 42) ADDITION ( ) ALTERED ( ) MOVED ( )

37. CONDITION INTERIOR ____ EXTERIOR ____

38. PRESERVATION UNDERWAY? YES ( ) NO ( )

39. ENDANGERED? BY WHAT? YES ( ) NO ( )

40. VISIBLE FROM PUBLIC ROAD? YES ( ) NO ( )

41. DISTANCE FROM AND FRONTAGE ON ROAD

42. FURTHER DESCRIPTION OF IMPORTANT FEATURES

Metal-frame bleachers are along the east and west sides of an open air arena.

G-32

43. HISTORY AND SIGNIFICANCE

Currently called the Pioneer Hi-Bred Arena; previously called the State Fair Arena.

44. DESCRIPTION OF ENVIRONMENT AND OUTBUILDINGS

45. SOURCES OF INFORMATION

46. PREPARED BY R. Maserang

47. ORGANIZATION Show-Me RPC

48. DATE 10-2-90

49. REVISION DATE(S)

RETURN THIS FORM WHEN COMPLETED TO: OFFICE OF HISTORIC PRESERVATION
P.O. BOX 176
JEFFERSON CITY, MISSOURI 65102
PH. 314-751-4096

IF ADDITIONAL SPACE IS NEEDED, ATTACH SEPARATE SHEET(S) TO THIS FORM

1. NO.
2. COUNTY Pettis
4. PRESENT LOCAL NAME(S) OR DESIGNATION(S)
5. OTHER NAME(S)
6. TOWNSHIP 45N
RANGE 21W
SECTION 8

PE-AS-005-095

MISSOURI OFFICE OF HISTORIC PRESERVATION

ARCHITECTURAL/HISTORIC INVENTORY SURVEY FORM

1. NO. 104

2. COUNTY Pettis

3. LOCATION OF NEGATIVES Show-Me RPC

4. PRESENT LOCAL NAME(S) OR DESIGNATION(S) Sheep Pavilion

5. OTHER NAME(S)

6. SPECIFIC LEGAL LOCATION TOWNSHIP 45N RANGE 21W SECTION 8

IF CITY OR TOWN, STREET ADDRESS

7. CITY OR TOWN Sedalia, IF RURAL, VICINITY

8. DESCRIPTION OF LOCATION

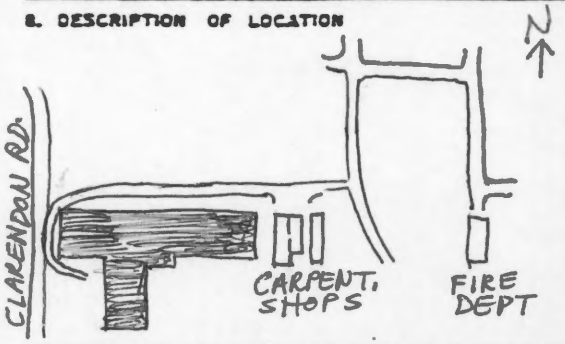

9. COORDINATES UTM

LAT

LONG

10. SITE ( ) STRUCTURE ( ) BUILDING ( ) OBJECT ( )

11. ON NATIONAL REGISTER? YES ( ) NO ( )

12. IS IT ELIGIBLE? YES ( ) NO ( )

13. PART OF ESTAB. HIST. DISTRICT? YES ( ) NO ( )

14. DISTRICT POTENTIAL? YES ( ) NO ( )

15. NAME OF ESTABLISHED DISTRICT

16. THEMATIC CATEGORY

17. DATE(S) OR PERIOD Built 1959

18. STYLE OR DESIGN

19. ARCHITECT OR ENGINEER

20. CONTRACTOR OR BUILDER

21. ORIGINAL USE, IF APPARENT Sheep stalls

22. PRESENT USE Sheep stalls

23. OWNERSHIP PUBLIC (X) PRIVATE ( )

24. OWNER'S NAME AND ADDRESS Mo. State Fair

25. OPEN TO PUBLIC? YES (X) NO ( )

26. LOCAL CONTACT PERSON OR ORGANIZATION Roger Alewel

27. OTHER SURVEYS IN WHICH INCLUDED

28. NO. OF STORIES 1

29. BASEMENT? YES ( ) NO (X)

30. FOUNDATION MATERIAL Concrete

31. WALL CONSTRUCTION

32. ROOF TYPE AND MATERIAL

33. NO. OF BAYS FRONT SIDE

34. WALL TREATMENT

35. PLAN SHAPE

36. CHANGES (EXPLAIN IN NO. 42) ADDITION ( ) ALTERED ( ) MOVED ( )

37. CONDITION INTERIOR ____ EXTERIOR ____

38. PRESERVATION UNDERWAY? YES ( ) NO ( )

39. ENDANGERED? BY WHAT? YES ( ) NO ( )

40. VISIBLE FROM PUBLIC ROAD? YES ( ) NO ( )

41. DISTANCE FROM AND FRONTAGE ON ROAD

42. FURTHER DESCRIPTION OF IMPORTANT FEATURES

This is an all-steel, open sided building(actually, a series of seven connected open-sided buildings, each with a gable roof) with overall dimensions of approximately 100' x 430'. Supports are bolted to concrete piers. The floor is a concrete slab. There is no wood in this building.

G-27

43. HISTORY AND SIGNIFICANCE

The Sheep Pavilion reportedly cost $140,000 when it was constructed in 1959. Previously, sheep had shared space in the 1922-built Swine Pavilion (originally, the Swine and Sheep Pavilion).

44. DESCRIPTION OF ENVIRONMENT AND OUTBUILDINGS

45. SOURCES OF INFORMATION

1972 MSF brochure

46. PREPARED BY R.Maserang

47. ORGANIZATION Show-Me RPC

48. DATE 8/6/90

49. REVISION DATE(S)

RETURN THIS FORM WHEN COMPLETED TO: OFFICE OF HISTORIC PRESERVATION P.O. BOX 176 JEFFERSON CITY, MISSOURI 65102 PH. 314-751-4096

IF ADDITIONAL SPACE IS NEEDED, ATTACH SEPARATE SHEET(S) TO THIS FORM

1. NO. | 2. COUNTY Pettis | 4. PRESENT LOCAL NAME(S) OR DESIGNATION(S) | 5. OTHER NAME(S) | 6. TOWNSHIP 45N | RANGE 21W | SECTION 8

PE-AS-005-096

MISSOURI OFFICE OF HISTORIC PRESERVATION

ARCHITECTURAL/HISTORIC INVENTORY SURVEY FORM

1. NO. 105, 106

2. COUNTY Pettis

3. LOCATION OF NEGATIVES Show-Me RPC

4. PRESENT LOCAL NAME(S) OR DESIGNATION(S): Carpenter & Paint Shops; Signs Building

5. OTHER NAME(S): (Signs Bldg. is Bldg. 20)

6. SPECIFIC LEGAL LOCATION TOWNSHIP 45N RANGE 21W SECTION 8
IF CITY OR TOWN, STREET ADDRESS

7. CITY OR TOWN Sedalia, IF RURAL, VICINITY

8. DESCRIPTION OF LOCATION

9. COORDINATES UTM
LAT
LONG

10. SITE ( ) STRUCTURE ( ) BUILDING ( ) OBJECT ( )

11. ON NATIONAL REGISTER? YES ( ) NO ( )

12. IS IT ELIGIBLE? YES ( ) NO ( )

13. PART OF ESTAB. HIST. DISTRICT? YES ( ) NO ( )

14. DISTRICT POTENTIAL? YES ( ) NO ( )

15. NAME OF ESTABLISHED DISTRICT

16. THEMATIC CATEGORY

17. DATE(S) OR PERIOD Built ca. 1920s

18. STYLE OR DESIGN Gable front

19. ARCHITECT OR ENGINEER

20. CONTRACTOR OR BUILDER

21. ORIGINAL USE, IF APPARENT See Item 43.

22. PRESENT USE Carpenter shops, etc.

23. OWNERSHIP PUBLIC (X) PRIVATE ( )

24. OWNER'S NAME AND ADDRESS State of Mo.

25. OPEN TO PUBLIC? YES ( ) NO ( )

26. LOCAL CONTACT PERSON OR ORGANIZATION Roger Alewel

27. OTHER SU[illegible]D

G-24(#106)

28. NO. OF STORIES 1

29. BASEMENT? YES ( ) NO (X)

30. FOUNDATION MATERIAL Concrete

31. WALL CONSTRUCTION Wood frame

32. ROOF TYPE AND MATERIAL Gable; asphalt

33. NO. OF BAYS FRONT SIDE

34. WALL TREATMENT Vertical boards

35. PLAN SHAPE Rect.

36. CHANGES (EXPLAIN IN NO. 42) ADDITION ( ) ALTERED (X) MOVED ( )

37. CONDITION INTERIOR ____ EXTERIOR Good

38. PRESERVATION UNDERWAY? YES (X) NO ( )

39. ENDANGERED? BY WHAT? YES ( ) NO (XX)

40. VISIBLE FROM PUBLIC ROAD? YES ( ) NO ( )

41. DISTANCE FROM AND FRONTAGE ON ROAD

42. FURTHER DESCRIPTION OF IMPORTANT FEATURES

#105-One-story frame gable roofed buildings (connected). This building is open sided on the west behind an enclosed portion in the front.

#106-One-story frame gable roofed building with open walls (no siding or exterior boards).

G-25(#105)

43. HISTORY AND SIGNIFICANCE

These two buildings (or an earlier version of them) existed at least as early as the 1920s. The westernmost and middle building were separate structures at the time of the 1929 and 1939 fairground maps. Then, the westernmost building was a shed, the middle building was a workshop and the easternmost building was a hay shed.

44. DESCRIPTION OF ENVIRONMENT AND OUTBUILDINGS

45. SOURCES OF INFORMATION

46. PREPARED BY R. Maserang

47. ORGANIZATION Show-Me RPC

48. DATE 10-2-90

49. REVISION DATE(S)

RETURN THIS FORM WHEN COMPLETED TO: OFFICE OF HISTORIC PRESERVATION
P.O. BOX 176
JEFFERSON CITY, MISSOURI 65102
PH. 314-751-4096

IF ADDITIONAL SPACE IS NEEDED, ATTACH SEPARATE SHEET(S) TO THIS FORM

1. NO. | 2. COUNTY Pettis | 4. PRESENT LOCAL NAME(S) OR DESIGNATION(S) | 5. OTHER NAME(S) | 6. TOWNSHIP 45N | RANGE 21W | SECTION 8

SIGNS
20

PE-AS-005-097

MISSOURI OFFICE OF HISTORIC PRESERVATION

ARCHITECTURAL/HISTORIC INVENTORY SURVEY FORM

1. NO. 107, 108, 109

2. COUNTY Pettis

3. LOCATION OF NEGATIVES Show-Me RPC

4. PRESENT LOCAL NAME(S) OR DESIGNATION(S) Fair Director's Residence (#109), Garage (#107), Small Building (#108)

5. OTHER NAME(S)

6. SPECIFIC LEGAL LOCATION TOWNSHIP 45N RANGE 21W SECTION 8

IF CITY OR TOWN, STREET ADDRESS

7. CITY OR TOWN Sedalia, IF RURAL, VICINITY

8. DESCRIPTION OF LOCATION

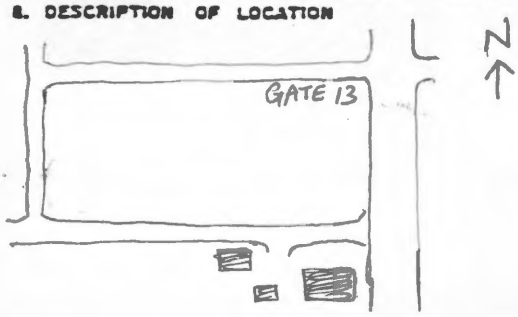

9. COORDINATES UTM
LAT
LONG

10. SITE ( ) STRUCTURE ( ) BUILDING ( ) OBJECT ( )

11. ON NATIONAL REGISTER? YES ( ) NO ( )

12. PART OF ESTAB. HIST. DISTRICT? YES ( ) NO ( )

13. NAME OF ESTABLISHE

16. THEMATIC CATEGORY Residence's

17. DATE(S) OR PERIOD 1923 ~~Ca. 1920s or CA. 1900~~

18. STYLE OR DESIGN Cross Gable

19. ARCHITECT OR ENGINEER T. H. Bast ~~(probable)~~

20. CONTRACTOR OR BUILDER

21. ORIGINAL USE, IF APPARENT

22. PRESENT USE Fair Director's residence

23. OWNERSHIP PUBLIC (X) PRIVATE ( )

24. OWNER'S NAME AND ADDRESS State of Mo.

25. OPEN TO PUBLIC? YES ( )

26. LOCAL CONTACT Roger Alewel

27. OTHER SURVEYS

I-30 (#107) I-31 (#108)

28. NO. OF STORIES 2

29. BASEMENT? #109 YES (X) #107, #108 NO (X)

30. FOUNDATION MATERIAL

31. WALL CONSTRUCTION Wood frame

32. ROOF TYPE AND MATERIAL Gable; asphalt

33. NO. OF BAYS FRONT SIDE

34. WALL TREATMENT Pressed siding

35. PLAN SHAPE Irreg.

36. CHANGES (EXPLAIN IN NO. 42) ADDITION (X) ALTERED (X) MOVED ( )

37. CONDITION INTERIOR EXTERIOR Excellent

38. PRESERVATION UNDERWAY? YES (X) NO ( )

39. ENDANGERED? BY WHAT? YES ( ) NO (X)

40. VISIBLE FROM PUBLIC ROAD? YES (X) NO ( )

41. DISTANCE FROM AND FRONTAGE ON ROAD

42. FURTHER DESCRIPTION OF IMPORTANT FEATURES (#109).
Frame cross-gable two story residence/ A one-story porch wraps around the south gable end and an intersecting wing. Cornices have returns. There is an exterior chimney on the south. One-story additions are evident on the west (rear) end. Pressed board has been installed over the original frame siding. #107 is a frame two-car garage with a corbeled chimney at the rear. #108 is a small frame building with a corbeled chimney in the rear.

(#109) I-34

43. HISTORY AND SIGNIFICANCE
The residence, which fronts on U.S. Highway 65 along the east edge of the MSF, serves as the home of the fair director. Before the directorship position was established, it served as the home of the fair secretary. The residence and outbuildings all appear to have been constructed in the 1920s or so. The smaller building (#108) may have been a summer kitchen originally but in its present form, it is a woman's restroom. This property probably was acquired by the MSF as part of the "White City" purchase of acreage along the west side of the mile racetrack. In 1921, thousands of fair visitors camped in tents that were provided for them in this part of the fairground. The addition was necessary to accommodate the record crowds attracted by the Missouri Centennial celebration held that year in conjunction with the MSF.

44. DESCRIPTION OF ENVIRONMENT AND OUTBUILDINGS

45. SOURCES OF INFORMATION
Heating plans and specifications for secretary's residence dated 5-7-13 (archited T.W.Bast).

46. PREPARED BY R.Maserang

47. ORGANIZATION Show-Me RPC

48. DATE 10-2-90

49. REVISION DATE(S)

RETURN THIS FORM WHEN COMPLETED TO: OFFICE OF HISTORIC PRESERVATION
P.O. BOX 176
JEFFERSON CITY, MISSOURI 65102
PH. 314-751-4096

IF ADDITIONAL SPACE IS NEEDED, ATTACH SEPARATE SHEET(S) TO THIS FORM

1. NO. 2. COUNTY Pettis 4. PRESENT LOCAL NAME(S) OR DESIGNATION(S) 5. OTHER NAME(S) 6. TOWNSHIP 45N RANGE 21W SECTION 8

66

65

PE-AS-005-098

MISSOURI OFFICE OF HISTORIC PRESERVATION

ARCHITECTURAL/HISTORIC INVENTORY SURVEY FORM

1. NO. 110

2. COUNTY Pettis

3. LOCATION OF NEGATIVES Show-Me RPC

4. PRESENT LOCAL NAME(S) OR DESIGNATION(S): Race Horse Barn "A"

5. OTHER NAME(S): Bldg. No. S-1

6. SPECIFIC LEGAL LOCATION TOWNSHIP 45N RANGE 21W SECTION 8
IF CITY OR TOWN, STREET ADDRESS

7. CITY OR TOWN Sedalia, IF RURAL, VICINITY

8. DESCRIPTION OF LOCATION

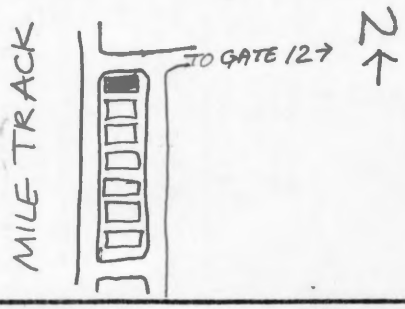

9. COORDINATES UTM
LAT
LONG

10. SITE ( ) STRUCTURE ( ) BUILDING ( ) OBJECT ( )

11. ON NATIONAL REGISTER? YES ( ) NO ( )

12. IS IT ELIGIBLE? YES ( ) NO ( )

13. PART OF ESTAB. HIST. DISTRICT? YES ( ) NO ( )

14. DISTRICT POTENTIAL? YES ( ) NO ( )

15. NAME OF ESTABLISHED DISTRICT

16. THEMATIC CATEGORY

17. DATE(S) OR PERIOD Built ~~ca. 1930s~~ 1957

18. STYLE OR DESIGN Gable Front

19. ARCHITECT OR ENGINEER

20. CONTRACTOR OR BUILDER

21. ORIGINAL USE, IF APPARENT Race horse barn

22. PRESENT USE Race horse barn

23. OWNERSHIP PUBLIC (X) PRIVATE ( )

24. OWNER'S NAME AND ADDRESS State of Mo.

25. OPEN TO PUBLIC? YES ( ) NO ( )

26. LOCAL CONTACT PERSON OR ORGANIZATION Roger Alewel

27. OTHER SURVEYS IN WHICH INCLUDED

28. NO. OF STORIES 1

29. BASEMENT? YES ( ) NO (X)

30. FOUNDATION MATERIAL Concrete

31. WALL CONSTRUCTION Wood frame

32. ROOF TYPE AND MATERIAL Gable; asphalt

33. NO. OF BAYS FRONT SIDE

34. WALL TREATMENT Vertical siding

35. PLAN SHAPE Rect.

36. CHANGES (EXPLAIN IN NO. 42) ADDITION ( ) ALTERED ( ) MOVED ( )

37. CONDITION INTERIOR ____ EXTERIOR Good/Fair

38. PRESERVATION UNDERWAY? YES ( ) NO ( )

39. ENDANGERED? BY WHAT? YES ( ) NO ( )

40. VISIBLE FROM PUBLIC ROAD? YES ( ) NO ( )

41. DISTANCE FROM AND FRONTAGE ON ROAD

42. FURTHER DESCRIPTION OF IMPORTANT FEATURES

This 40' x 80' frame one-story building contains a central aisle with seven stalls on each side plus an office or storage area. Vertical tongue and groove boards are used for exterior siding. Two metal ventilators are on the roof. The floor is earthen.

I-24

43. HISTORY AND SIGNIFICANCE

Larger than the six identical speed barns just south, this building also is not as old although the construction date was not determined by initial research. It appears to have been built in the 1920s or 1930s, perhaps on the site of an older speed barn. This barn is still used to house race horses during the fair.

44. DESCRIPTION OF ENVIRONMENT AND OUTBUILDINGS

45. SOURCES OF INFORMATION

46. PREPARED BY R. Maserang

47. ORGANIZATION Show-Me RPC

48. DATE 10-2-90

49. REVISION DATE(S)

RETURN THIS FORM WHEN COMPLETED TO: OFFICE OF HISTORIC PRESERVATION
P.O. BOX 176
JEFFERSON CITY, MISSOURI 65102

IF ADDITIONAL SPACE IS NEEDED, ATTACH

1. NO. 2. COUNTY Pettis 4. PRESENT LOCAL NAME(S) OR DESIGNATION(S) 5. OTHER NAME(S) 6. TOWNSHIP 45N RANGE 21W SECTION 8

A

PE-AS-005-099

MISSOURI OFFICE OF HISTORIC PRESERVATION

ARCHITECTURAL/HISTORIC INVENTORY SURVEY FORM

1. NO. 111

2. COUNTY Pettis

3. LOCATION OF NEGATIVES Show-Me RPC

4. PRESENT LOCAL NAME(S) OR DESIGNATION(S): Race Horse Barn "B"

5. OTHER NAME(S): Bldg. S-2

6. SPECIFIC LEGAL LOCATION TOWNSHIP 45N RANGE 21W SECTION 8

IF CITY OR TOWN, STREET ADDRESS

7. CITY OR TOWN Sedalia, IF RURAL, VICINITY

8. DESCRIPTION OF LOCATION

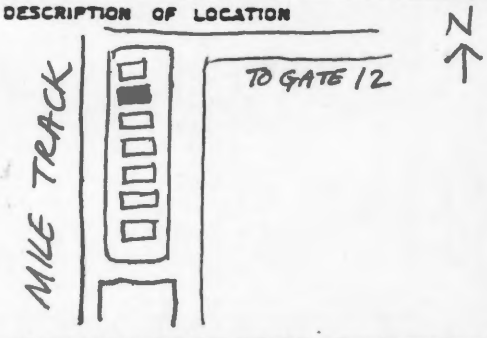

9. COORDINATES UTM

LAT

LONG

10. SITE ( ) STRUCTURE ( ) BUILDING ( ) OBJECT ( )

11. ON NATIONAL REGISTER? YES ( ) NO ( )

12. IS IT ELIGIBLE? YES ( ) NO ( )

13. PART OF ESTAB. HIST. DISTRICT? YES ( ) NO ( )

14. DISTRICT POTENTIAL? YES ( ) NO ( )

15. NAME OF ESTABLISHED DISTRICT

16. THEMATIC CATEGORY

17. DATE(S) OR PERIOD: Built ca. 1902-06

18. STYLE OR DESIGN: Gable Front

19. ARCHITECT OR ENGINEER

20. CONTRACTOR OR BUILDER

21. ORIGINAL USE, IF APPARENT: Race horse barn

22. PRESENT USE: Unused

23. OWNERSHIP PUBLIC (X) PRIVATE ( )

24. OWNER'S NAME AND ADDRESS: State of Mo.

25. OPEN TO PUBLIC? YES ( ) NO ( )

26. LOCAL CONTACT PERSON OR ORGANIZATION: Roger Alewel

27. OTHER SURVEYS IN WHICH INCLUDED

28. NO. OF STORIES

29. BASEMENT? YES ( ) NO (X)

30. FOUNDATION MATERIAL: N/A

31. WALL CONSTRUCTION: Frame

32. ROOF TYPE AND MATERIAL: Gable; asphalt

33. NO. OF BAYS FRONT SIDE

34. WALL TREATMENT: Vertical frame siding

35. PLAN SHAPE: Rect.

36. CHANGES (EXPLAIN IN NO. 42) ADDITION ( ) ALTERED (X) MOVED ( )

37. CONDITION INTERIOR ____ EXTERIOR ____

38. PRESERVATION UNDERWAY? YES ( ) NO ( )

39. ENDANGERED? BY WHAT? YES ( ) NO ( )

40. VISIBLE FROM PUBLIC ROAD? YES ( ) NO ( )

41. DISTANCE FROM AND FRONTAGE ON ROAD

42. FURTHER DESCRIPTION OF IMPORTANT FEATURES

Rectangular frame building, containing 14 box stalls back-to-back. There is no central aisle; each stall opens onto the outside. Doors are Dutch. Two small windows are high in each gable end and two ventilators are in the roof. Flat vertical boards are used for siding. There is no foundation although portions of the exterior walls rest on large rocks. The floor is dirt.

I-22

43. HISTORY AND SIGNIFICANCE A ventilation duct has been removed from the roof. This is one of six identical 22' x 62' speed barns in a north-south row on the east side of the mile track. Two larger speed barns are in the same area. This and the five similar speed barns, all apparently built in ca. 1902-06, are no longer used.

44. DESCRIPTION OF ENVIRONMENT AND OUTBUILDINGS

45. SOURCES OF INFORMATION

46. PREPARED BY: R. Maserang

47. ORGANIZATION: Show-Me RPC

48. DATE: 10-2-90

49. REVISION DATE(S)

1. NO. 2. COUNTY: Pettis 4. PRESENT LOCAL NAME(S) OR DESIGNATION(S) 5. OTHER NAME(S) 6. TOWNSHIP: 45N RANGE: 21W SECTION: 8

RETURN THIS FORM WHEN COMPLETED TO: OFFICE OF HISTORIC PRESERVATION, P.O. BOX 176, JEFFERSON CITY, MISSOURI 65102, PH. 314-751-4096

IF ADDITIONAL SPACE IS NEEDED, ATTACH SEPARATE SHEET(S) TO THIS FORM

B

PE-AS-005-100

MISSOURI OFFICE OF HISTORIC PRESERVATION

ARCHITECTURAL/HISTORIC INVENTORY SURVEY FORM

1. NO. 112

2. COUNTY Pettis

3. LOCATION OF NEGATIVES Show-Me RPC

4. PRESENT LOCAL NAME(S) OR DESIGNATION(S): Race Horse Barn "C"

5. OTHER NAME(S): Bldg. S-3

6. SPECIFIC LEGAL LOCATION TOWNSHIP 45N RANGE 21W SECTION 8

IF CITY OR TOWN, STREET ADDRESS

7. CITY OR TOWN Sedalia, IF RURAL, VICINITY

8. DESCRIPTION OF LOCATION

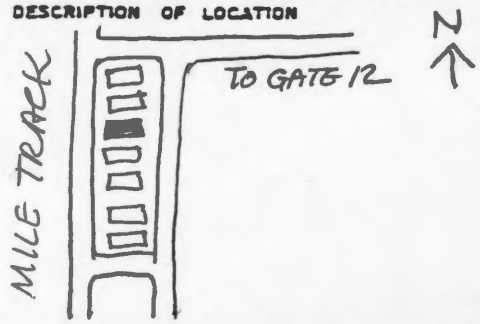

9. COORDINATES UTM

LAT

LONG

10. SITE ( ) STRUCTURE ( ) BUILDING ( ) OBJECT ( )

11. ON NATIONAL REGISTER? YES ( ) NO ( )

12. IS IT ELIGIBLE? YES ( ) NO ( )

13. PART OF ESTAB. HIST. DISTRICT? YES ( ) NO ( )

14. DISTRICT POTENTIAL? YES ( ) NO ( )

15. NAME OF ESTABLISHED DISTRICT

16. THEMATIC CATEGORY

17. DATE(S) OR PERIOD Built ca. 1907-06

18. STYLE OR DESIGN Gable front

19. ARCHITECT OR ENGINEER

20. CONTRACTOR OR BUILDER

21. ORIGINAL USE, IF APPARENT Race horse barn

22. PRESENT USE ~~Race horse barn~~ Unused

23. OWNERSHIP PUBLIC (X) PRIVATE ( )

24. OWNER'S NAME AND ADDRESS State of Mo.

25. OPEN TO PUBLIC? YES ( ) NO ( )

26. LOCAL CONTACT PERSON OR ORGANIZATION Roger Alewel

27. OTHER SURVEYS IN WHICH INCLUDED

28. NO. OF STORIES 1

29. BASEMENT? YES ( ) NO (X)

30. FOUNDATION MATERIAL N/A

31. WALL CONSTRUCTION Wood frame

32. ROOF TYPE AND MATERIAL Gable; asphalt

33. NO. OF BAYS FRONT SIDE

34. WALL TREATMENT Vertical boards

35. PLAN SHAPE Rect.

36. CHANGES (EXPLAIN IN NO. 42) ADDITION ( ) ALTERED (X) MOVED ( )

37. CONDITION INTERIOR ____ EXTERIOR Fair

38. PRESERVATION UNDERWAY? YES ( ) NO ( )

39. ENDANGERED? BY WHAT? YES ( ) NO ( )

40. VISIBLE FROM PUBLIC ROAD? YES ( ) NO ( )

41. DISTANCE FROM AND FRONTAGE ON ROAD

42. FURTHER DESCRIPTION OF IMPORTANT FEATURES

This is a rectangular frame building containing 14 box stalls back-to-back. Each stall opens onto the outside; doors are Dutch. Two small windows are high in each gable end. A ventilation duct has been removed from along the gable. Two metal ventilators are in the roof. Flat vertical boards are used for siding. There is no foundation but portions of the exterior walls rest on large rocks. The floor is dirt.

I-21

43. HISTORY AND SIGNIFICANCE

This is one of six identical 22' x 62' frame speed barns in a north-south row on the east side of the mile track. TWo larger speed barns are in the same area. This and the five similar speed barns--all apparently built in ca. 1907-06--are no longer used.

44. DESCRIPTION OF ENVIRONMENT AND OUTBUILDINGS

45. SOURCES OF INFORMATION

46. PREPARED BY R.Maserang

47. ORGANIZATION Show-Me RPC

48. DATE 10-2-90

49. REVISION DATE(S)

1. NO. 112 | 2. COUNTY Pettis | 4. PRESENT LOCAL NAME(S) OR DESIGNATION(S) | 5. OTHER NAME(S) | 6. TOWNSHIP 45N | RANGE 21W | SECTION 8

RETURN THIS FORM WHEN COMPLETED TO: OFFICE OF HISTORIC PRESERVATION
P.O. BOX 176
JEFFERSON CITY, MISSOURI 65102
PH. 314-751-4096

IF ADDITIONAL SPACE IS NEEDED, ATTACH SEPARATE SHEET(S) TO THIS FORM

C

PE-AS-005-101

MISSOURI OFFICE OF HISTORIC PRESERVATION

ARCHITECTURAL/HISTORIC INVENTORY SURVEY FORM

1. NO. 113

2. COUNTY Pettis

3. LOCATION OF NEGATIVES Show-Me RPC

4. PRESENT LOCAL NAME(S) OR DESIGNATION(S): Race Horse Barn "D"

5. OTHER NAME(S): Bldg. S-4

6. SPECIFIC LEGAL LOCATION TOWNSHIP 45N RANGE 21W SECTION 8

IF CITY OR TOWN, STREET ADDRESS

7. CITY OR TOWN Sedalia, IF RURAL, VICINITY

8. DESCRIPTION OF LOCATION

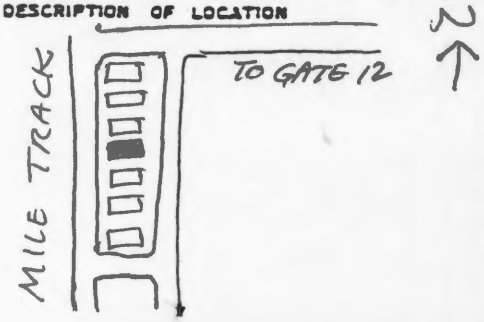

9. COORDINATES UTM
LAT
LONG

10. SITE ( ) STRUCTURE ( ) BUILDING ( ) OBJECT ( )

11. ON NATIONAL REGISTER? YES ( ) NO ( )

12. IS IT ELIGIBLE? YES ( ) NO ( )

13. PART OF ESTAB. HIST. DISTRICT? YES ( ) NO ( )

14. DISTRICT POTENTIAL? YES ( ) NO ( )

15. NAME OF ESTABLISHED DISTRICT

16. THEMATIC CATEGORY

17. DATE(S) OR PERIOD Built ca. 1902-06

18. STYLE OR DESIGN Gable Front

19. ARCHITECT OR ENGINEER

20. CONTRACTOR OR BUILDER

21. ORIGINAL USE, IF APPARENT Race horse barn

22. PRESENT USE Not used

23. OWNERSHIP PUBLIC (X) PRIVATE ( )

24. OWNER'S NAME AND ADDRESS State of Mo.

25. OPEN TO PUBLIC? YES ( ) NO ( )

26. LOCAL CONTACT PERSON OR ORGANIZATION Roger Alewel

27. OTHER SURVEYS IN WHICH INCLUDED

28. NO. OF STORIES 1

29. BASEMENT? YES ( ) NO (X)

30. FOUNDATION MATERIAL N/A

31. WALL CONSTRUCTION Wood frame

32. ROOF TYPE AND MATERIAL Gable; asphalt

33. NO. OF BAYS FRONT SIDE

34. WALL TREATMENT Vertical boards

35. PLAN SHAPE Rect.

36. CHANGES (EXPLAIN IN NO. 42) ADDITION ( ) ALTERED (X) MOVED ( )

37. CONDITION INTERIOR ____ EXTERIOR Fair

38. PRESERVATION UNDERWAY? YES ( ) NO ( )

39. ENDANGERED? BY WHAT? YES ( ) NO ( )

40. VISIBLE FROM PUBLIC ROAD? YES ( ) NO ( )

41. DISTANCE FROM AND FRONTAGE ON ROAD

42. FURTHER DESCRIPTION OF IMPORTANT FEATURES

This is a 22' x 62' rectangular frame building containing 14 box stalls back-to-back. Each stall opens onto the outside; doors are Dutch. Two small windows are high in each gable end, for ventilation. A ventilation duct has been removed from along the gable apex. Two metal ventilators are visible on the roof. Flat vertical boards are used for siding. There is no foundation but portions of the exterior walls rest on large rocks. The floor is dirt.

I-20

43. HISTORY AND SIGNIFICANCE

This is one of six identical frame speed barns in a north-south row on the east side of the mile track. Two larger speed barns are in the same area. Unless it has been rebuilt, this building was probably constructed between 1902-06 along with 10 other speed barns. It is no longer used.

44. DESCRIPTION OF ENVIRONMENT AND OUTBUILDINGS

45. SOURCES OF INFORMATION

46. PREPARED BY R. Maserang

47. ORGANIZATION Show-Me RPC

48. DATE 10-2-90

49. REVISION DATE(S)

RETURN THIS FORM WHEN COMPLETED TO: OFFICE OF HISTORIC PRESERVATION
P.O. BOX 176
JEFFERSON CITY, MISSOURI 65102
PH. 314-751-4096

IF ADDITIONAL SPACE IS NEEDED, ATTACH SEPARATE SHEET(S) TO THIS FORM

1. NO. 113 | 2. COUNTY Pettis | 4. PRESENT LOCAL NAME(S) OR DESIGNATION(S) | 5. OTHER NAME(S) | 6. TOWNSHIP 45N | RANGE 21W | SECTION 8

D

PE-AS-005-102

MISSOURI OFFICE OF HISTORIC PRESERVATION

ARCHITECTURAL/HISTORIC INVENTORY SURVEY FORM

1. NO. 114

2. COUNTY Pettis

3. LOCATION OF NEGATIVES Show-Me RPC

4. PRESENT LOCAL NAME(S) OR DESIGNATION(S) Race Horse Barn "E"

5. OTHER NAME(S) Bldg. S-5

6. SPECIFIC LEGAL LOCATION TOWNSHIP 45N RANGE 21W SECTION 8
IF CITY OR TOWN, STREET ADDRESS

7. CITY OR TOWN Sedalia, IF RURAL, VICINITY

8. DESCRIPTION OF LOCATION

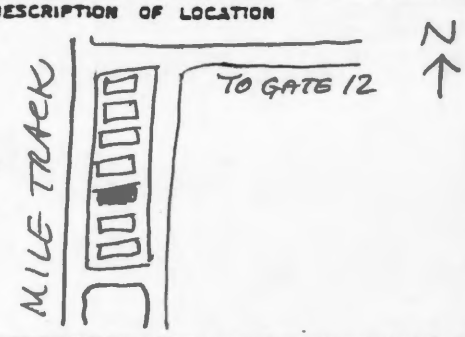

9. COORDINATES UTM
LAT
LONG

10. SITE ( ) STRUCTURE ( ) BUILDING ( ) OBJECT ( )

11. ON NATIONAL REGISTER? YES ( ) NO ( )

12. IS IT ELIGIBLE? YES ( ) NO ( )

13. PART OF ESTAB. HIST. DISTRICT? YES ( ) NO ( )

14. DISTRICT POTENTIAL? YES ( ) NO ( )

15. NAME OF ESTABLISHED DISTRICT

16. THEMATIC CATEGORY

17. DATE(S) OR PERIOD Built ca. 1902-06

18. STYLE OR DESIGN Gable Front

19. ARCHITECT OR ENGINEER

20. CONTRACTOR OR BUILDER

21. ORIGINAL USE, IF APPARENT Race horse barn

22. PRESENT USE Unused

23. OWNERSHIP PUBLIC (X) PRIVATE ( )

24. OWNER'S NAME AND ADDRESS State of Mo.

25. OPEN TO PUBLIC? YES ( ) NO ( )

26. LOCAL CONTACT PERSON OR ORGANIZATION Roger Alewel

27. OTHER SURVEYS IN WHICH INCLUDED

28. NO. OF STORIES 1

29. BASEMENT? YES ( ) NO (X)

30. FOUNDATION MATERIAL N/A

31. WALL CONSTRUCTION Wood frame

32. ROOF TYPE AND MATERIAL Gable; asphalt

33. NO. OF BAYS FRONT SIDE

34. WALL TREATMENT Vertical boards

35. PLAN SHAPE Rect.

36. CHANGES (EXPLAIN IN NO. 42) ADDITION ( ) ALTERED (X) MOVED ( )

37. CONDITION INTERIOR ____ EXTERIOR Fair

38. PRESERVATION UNDERWAY? YES ( ) NO ( )

39. ENDANGERED? BY WHAT? YES ( ) NO ( )

40. VISIBLE FROM PUBLIC ROAD? YES ( ) NO ( )

41. DISTANCE FROM AND FRONTAGE ON ROAD

42. FURTHER DESCRIPTION OF IMPORTANT FEATURES

This is a rectangular frame building containing 14 box stalls back-to-back. Each stall opens onto the outside; doors are Dutch. Two small windows are high in each gable end. A ventilation duct has been removed from along the gable apex. Two metal ventilators are visible on the roof. Flat vertical boards are used for siding. There is no foundation but portions of the exterior walls rest on large rocks. The floor is dirt.

I-19

43. HISTORY AND SIGNIFICANCE

This is one of six identical 22' x 62' frame speed barns in a north-south row on the east side of the mile track. Two larger speed barns are in the same area. This building was apparently constructed between 1902-06, along with 10 other speed barns. It is no longer used.

44. DESCRIPTION OF ENVIRONMENT AND OUTBUILDINGS

45. SOURCES OF INFORMATION

46. PREPARED BY R. Maserang

47. ORGANIZATION Show-Me RPC

48. DATE 10-2-90

49. REVISION DATE(S)

1. NO. 2. COUNTY Pettis 4. PRESENT LOCAL NAME(S) OR DESIGNATION(S) 5. OTHER NAME(S) 6. TOWNSHIP 45N RANGE 21W SECTION 8

RETURN THIS FORM WHEN COMPLETED TO: OFFICE OF HISTORIC PRESERVATION
P.O. BOX 176
JEFFERSON CITY, MISSOURI 65102
PH. 314-751-4096

IF ADDITIONAL SPACE IS NEEDED, ATTACH SEPARATE SHEET(S) TO THIS FORM

E

PE-AS-005-103

MISSOURI OFFICE OF HISTORIC PRESERVATION

ARCHITECTURAL/HISTORIC INVENTORY SURVEY FORM

1. NO. 115

2. COUNTY Pettis

3. LOCATION OF NEGATIVES Show-Me RPC

4. PRESENT LOCAL NAME(S) OR DESIGNATION(S) Race Horse Barn "F"

5. OTHER NAME(S) Bldg. S-6

6. SPECIFIC LEGAL LOCATION TOWNSHIP 45N RANGE 21W SECTION 8

IF CITY OR TOWN, STREET ADDRESS

7. CITY OR TOWN Sedalia, IF RURAL, VICINITY

8. DESCRIPTION OF LOCATION

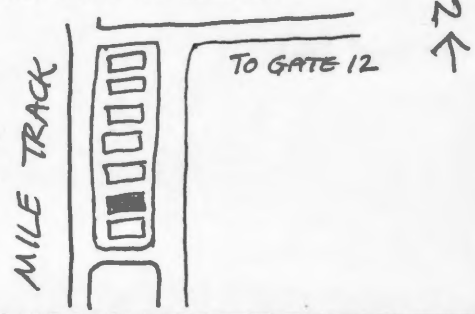

9. COORDINATES UTM

LAT

LONG

10. SITE ( ) STRUCTURE ( ) BUILDING ( ) OBJECT ( )

11. ON NATIONAL REGISTER? YES ( ) NO ( )

12. IS IT ELIGIBLE? YES ( ) NO ( )

13. PART OF ESTAB. HIST. DISTRICT? YES ( ) NO ( )

14. DISTRICT POTENTIAL? YES ( ) NO ( )

15. NAME OF ESTABLISHED DISTRICT

16. THEMATIC CATEGORY

17. DATE(S) OR PERIOD Ca. 1902-06

18. STYLE OR DESIGN Gable Front

19. ARCHITECT OR ENGINEER

20. CONTRACTOR OR BUILDER

21. ORIGINAL USE, IF APPARENT Race horse barn

22. PRESENT USE Unused

23. OWNERSHIP PUBLIC (X) PRIVATE ( )

24. OWNER'S NAME AND ADDRESS State of Mo.

25. OPEN TO PUBLIC? YES ( ) NO ( )

26. LOCAL CONTACT PERSON OR ORGANIZATION Roger Atewel

27. OTHER SURVEYS IN WHICH INCLUDED

28. NO. OF STORIES 1

29. BASEMENT? YES ( ) NO (X)

30. FOUNDATION MATERIAL N/A

31. WALL CONSTRUCTION Wood frame

32. ROOF TYPE AND MATERIAL Gable; asphalt

33. NO. OF BAYS FRONT SIDE

34. WALL TREATMENT Vertical boards

35. PLAN SHAPE Rect.

36. CHANGES (EXPLAIN IN NO. 42) ADDITION ( ) ALTERED ( ) MOVED ( )

37. CONDITION INTERIOR_____ EXTERIOR_____

38. PRESERVATION UNDERWAY? YES ( ) NO ( )

39. ENDANGERED? BY WHAT? YES ( ) NO ( )

40. VISIBLE FROM PUBLIC ROAD? YES ( ) NO ( )

41. DISTANCE FROM AND FRONTAGE ON ROAD

42. FURTHER DESCRIPTION OF IMPORTANT FEATURES

This is a rectangular frame building, containing 14 box stalls back-to-back. Each stall opens onto the outside; doors are Dutch. Two small windows are high in each gable end. A ventilation duct along the gable has been removed. Two metal ventilators are in the roof. Flat vertical boards are used for siding. There is no foundation but portions of the exterior walls rest on large rocks. The floor is dirt.

I-22

43. HISTORY AND SIGNIFICANCE

This is one of six identical 22' x 62' frame speed barns in a north-south row on the east side of the mile track. Two larger speed barns are in the same area. This barn was probably built in ca. 1902-06, along with 10 other speed barns. It is no longer used. It was apparently one of the 11 speed barns described as being part of the "total fair" of 1906.

44. DESCRIPTION OF ENVIRONMENT AND OUTBUILDINGS

45. SOURCES OF INFORMATION

46. PREPARED BY R. Maserang

47. ORGANIZATION Show-Me RPC

48. DATE 10-2-90

49. REVISION DATE(S)

RETURN THIS FORM WHEN COMPLETED TO: OFFICE OF HISTORIC PRESERVATION
P.O. BOX 176
JEFFERSON CITY, MISSOURI 65102
PH. 314-751-4096

IF ADDITIONAL SPACE IS NEEDED, ATTACH SEPARATE SHEET(S) TO THIS FORM

1. NO. 115 | 2. COUNTY Pettis | 4. PRESENT LOCAL NAME(S) OR DESIGNATION(S) | 5. OTHER NAME(S) | 6. TOWNSHIP 45N | RANGE 21W | SECTION 8

F

PE-AS-005-104

MISSOURI OFFICE OF HISTORIC PRESERVATION

ARCHITECTURAL/HISTORIC INVENTORY SURVEY FORM

1. NO. 116

2. COUNTY Pettis

3. LOCATION OF NEGATIVES Show-Me RPC

4. PRESENT LOCAL NAME(S) OR DESIGNATION(S): Race Horse Barn "G"

5. OTHER NAME(S): Bldg. S-7

6. SPECIFIC LEGAL LOCATION TOWNSHIP 45N RANGE 21W SECTION 8
IF CITY OR TOWN, STREET ADDRESS

7. CITY OR TOWN Sedalia, IF RURAL, VICINITY

8. DESCRIPTION OF LOCATION

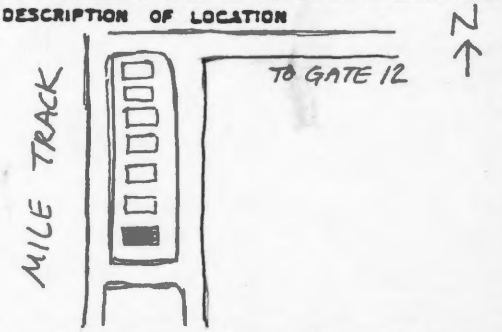

9. COORDINATES UTM
LAT
LONG

10. SITE ( ) STRUCTURE ( ) BUILDING ( ) OBJECT ( )

11. ON NATIONAL REGISTER? YES ( ) NO ( )

12. IS IT ELIGIBLE? YES ( ) NO ( )

13. PART OF ESTAB. HIST. DISTRICT? YES ( ) NO ( )

14. DISTRICT POTENTIAL? YES ( ) NO ( )

15. NAME OF ESTABLISHED DISTRICT

16. THEMATIC CATEGORY

17. DATE(S) OR PERIOD Built ca. 1902-06

18. STYLE OR DESIGN Gable Front

19. ARCHITECT OR ENGINEER

20. CONTRACTOR OR BUILDER

21. ORIGINAL USE, IF APPARENT Race horse barn

22. PRESENT USE

23. OWNERSHIP PUBLIC (X) PRIVATE ( )

24. OWNER'S NAME AND ADDRESS State of Mo.

25. OPEN TO PUBLIC? YES ( ) NO ( )

26. LOCAL CONTACT PERSON OR ORGANIZATION Roger Alewel

27. OTHER SURVEYS IN WHICH INCLUDED

28. NO. OF STORIES 1

29. BASEMENT? YES ( ) NO (X)

30. FOUNDATION MATERIAL N/A

31. WALL CONSTRUCTION Wood frame

32. ROOF TYPE AND MATERIAL Gable; asphalt

33. NO. OF BAYS FRONT SIDE

34. WALL TREATMENT Vertical frame siding

35. PLAN SHAPE Rect.

36. CHANGES (EXPLAIN IN NO. 42) ADDITION ( ) ALTERED ( ) MOVED ( )

37. CONDITION INTERIOR ____ EXTERIOR Fair

38. PRESERVATION UNDERWAY? YES ( ) NO ( )

39. ENDANGERED? BY WHAT? YES ( ) NO ( )

40. VISIBLE FROM PUBLIC ROAD? YES (X) NO ( )

41. DISTANCE FROM AND FRONTAGE ON ROAD

42. FURTHER DESCRIPTION OF IMPORTANT FEATURES

This is a rectangular frame building containing 14 box stalls, each opening onto the outside with Dutch doors. (The stalls are back-to-back with no center aisle.) There is no foundation per se, although portions of the exterior walls rest on large rocks. Flat vertical boards are used for siding. The floor is dirt. A ventilation duct has been removed from the roof.

I-22

43. HISTORY AND SIGNIFICANCE

There are six identical 22' x 62' speed barns (like this one) in a row on the east side of the mile track. There are two additional, larger speed barns in the same area, also of frame construction. Only the two larger speed barns are still used. Tents with portable paddocks are set up in the area during race season. This building was probably built from ca. 1902-06.

44. DESCRIPTION OF ENVIRONMENT AND OUTBUILDINGS

45. SOURCES OF INFORMATION

46. PREPARED BY R. Maserang

47. ORGANIZATION Show-Me RPC

48. DATE 10-1-90

49. REVISION DATE(S)

1. NO. 116 | 2. COUNTY Pettis | 4. PRESENT LOCAL NAME(S) OR DESIGNATION(S) | 5. OTHER NAME(S) | 6. TOWNSHIP 45N | RANGE 21W | SECTION 8

RETURN THIS FORM WHEN COMPLETED TO: OFFICE OF HISTORIC PRESERVATION
P.O. BOX 176
JEFFERSON CITY, MISSOURI 65102
PH. 314-751-4096

IF ADDITIONAL SPACE IS NEEDED, ATTACH SEPARATE SHEET(S) TO THIS FORM

PE-AS-005-105

MISSOURI OFFICE OF HISTORIC PRESERVATION

ARCHITECTURAL/HISTORIC INVENTORY SURVEY FORM

1. NO. 117

2. COUNTY Pettis

3. LOCATION OF NEGATIVES Show-Me RPC

4. PRESENT LOCAL NAME(S) OR DESIGNATION(S) Speed Barn

5. OTHER NAME(S) Bldg. S-12

6. SPECIFIC LEGAL LOCATION TOWNSHIP 45N RANGE 21W SECTION 8

IF CITY OR TOWN, STREET ADDRESS

7. CITY OR TOWN Sedalia, IF RURAL, VICINITY

8. DESCRIPTION OF LOCATION



9. COORDINATES UTM

LAT

LONG

10. SITE ( ) STRUCTURE ( ) BUILDING ( ) OBJECT ( )

11. ON NATIONAL REGISTER? YES ( ) NO ( )

12. IS IT ELIGIBLE? YES ( ) NO ( )

13. PART OF ESTAB. HIST. DISTRICT? YES ( ) NO ( )

14. DISTRICT POTENTIAL? YES ( ) NO ( )

15. NAME OF ESTABLISHED DISTRICT

16. THEMATIC CATEGORY

17. DATE(S) OR PERIOD Built 1937

18. STYLE OR DESIGN Gable Front

19. ARCHITECT OR ENGINEER Arthur J. P. Schwarz, Sedalia

20. CONTRACTOR OR BUILDER

21. ORIGINAL USE, IF APPARENT Speed barn

22. PRESENT USE Speed barn

23. OWNERSHIP PUBLIC (X) PRIVATE ( )

24. OWNER'S NAME AND ADDRESS State of Mo.

25. OPEN TO PUBLIC? YES ( ) NO ( )

26. LOCAL CONTACT PERSON OR ORGANIZATION Roger Alewel

27. OTHER SURVEYS IN WHICH INCLUDED

28. NO. OF STORIES 1

29. BASEMENT? YES ( ) NO (X)

30. FOUNDATION MATERIAL N/A

31. WALL CONSTRUCTION Wood frame

32. ROOF TYPE AND MATERIAL Gable; asphalt

33. NO. OF BAYS 3 FRONT 23 SIDE

34. WALL TREATMENT Wood siding (vertical)

35. PLAN SHAPE Rect.

36. CHANGES (EXPLAIN IN NO. 42) ADDITION ( ) ALTERED ( ) MOVED ( )

37. CONDITION INTERIOR ____ EXTERIOR Good/Fair

38. PRESERVATION UNDERWAY? YES ( ) NO ( )

39. ENDANGERED? BY WHAT? YES ( ) NO ( )

40. VISIBLE FROM PUBLIC ROAD? YES (X) NO ( )

41. DISTANCE FROM AND FRONTAGE ON ROAD

42. FURTHER DESCRIPTION OF IMPORTANT FEATURES

Dimensions of this rectangular frame building are approximately 40' x 230'. Inside are 40 horse stalls, restrooms, and an office or storage area. The box stalls are along a central aisle. There are sliding doors on both sides and both ends. The wooden frame (posts) are on concrete piers. The floor is earth. Vertical car siding covers the frame. Three horizontal vent units have been removed.

I-29

43. HISTORY AND SIGNIFICANCE

Built in 1937, this speed horse barn is the longest barn on the fairground. It houses a greater number of race horses than any other individual speed barn. It was one of several WPA projects at the fairground. Architect Arthur J. P. Schwarz also designed the Art Deco/Art Moderne front entrance gate, constructed in 1939. This speed barn is still used, along with another speed barn farther north. But six other speed barns are no longer used.

44. DESCRIPTION OF ENVIRONMENT AND OUTBUILDINGS

45. SOURCES OF INFORMATION

The Bulletin, 2/44, p. 14; blueprints dated June 14, 1937.

46. PREPARED BY R. Maserang

47. ORGANIZATION Show-Me RPC

48. DATE 10-2-90

49. REVISION DATE(S)

RETURN THIS FORM WHEN COMPLETED TO: OFFICE OF HISTORIC PRESERVATION
P.O. BOX 176
JEFFERSON CITY, MISSOURI 65102
PH. 314-751-4096

IF ADDITIONAL SPACE IS NEEDED, ATTACH SEPARATE SHEET(S) TO THIS FORM

1. NO. 117 | 2. COUNTY Pettis | 4. PRESENT LOCAL NAME(S) OR DESIGNATION(S) Speed Barn | 5. OTHER NAME(S) Bldg. S-12 | 6. TOWNSHIP 45N | RANGE 21W | SECTION 8

PE-AS-005-106

MISSOURI OFFICE OF HISTORIC PRESERVATION

ARCHITECTURAL/HISTORIC INVENTORY SURVEY FORM

1. NO. 118, 119

2. COUNTY Pettis

3. LOCATION OF NEGATIVES Show-Me RPC

4. PRESENT LOCAL NAME(S) OR DESIGNATION(S) Harness Race Office

5. OTHER NAME(S) #118 is Bldg. 21

6. SPECIFIC LEGAL LOCATION TOWNSHIP 45N RANGE 21W SECTION 8

IF CITY OR TOWN, STREET ADDRESS

7. CITY OR TOWN Sedalia, IF RURAL, VICINITY

8. DESCRIPTION OF LOCATION

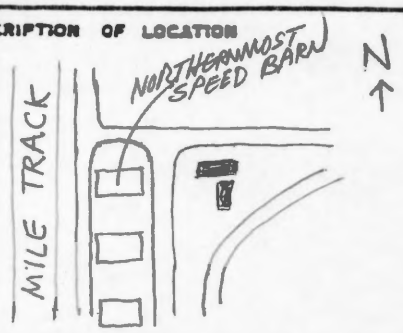

9. COORDINATES UTM
LAT
LONG

10. SITE ( ) STRUCTURE ( ) BUILDING ( ) OBJECT ( )

11. ON NATIONAL REGISTER? YES ( ) NO ( )

12. IS IT ELIGIBLE? YES ( ) NO ( )

13. PART OF ESTAB. HIST. DISTRICT? YES ( ) NO ( )

14. DISTRICT POTENTIAL? YES ( ) NO ( )

15. NAME OF ESTABLISHED DISTRICT

16. THEMATIC CATEGORY

17. DATE(S) OR PERIOD

18. STYLE OR DESIGN

19. ARCHITECT OR ENGINEER

20. CONTRACTOR OR BUILDER

21. ORIGINAL USE, IF APPARENT

22. PRESENT USE

23. OWNERSHIP PUBLIC (X) PRIVATE ( )

24. OWNER'S NAME AND ADDRESS
State of Mo.
MSF

25. OPEN TO PUBLIC? YES ( ) NO ( )

26. LOCAL CONTACT PERSON OR ORGANIZATION

27. OTHER SURVEYS IN WHICH INCLUDED

28. NO. OF STORIES 1

29. BASEMENT? YES ( ) NO (X)

30. FOUNDATION MATERIAL

31. WALL CONSTRUCTION

32. ROOF TYPE AND MATERIAL

33. NO. OF BAYS FRONT SIDE

34. WALL TREATMENT

35. PLAN SHAPE

36. CHANGES (EXPLAIN IN NO. 42) ADDITION ( ) ALTERED ( ) MOVED (X)

37. CONDITION
INTERIOR
EXTERIOR

38. PRESERVATION UNDERWAY? YES ( ) NO ( )

39. ENDANGERED? BY WHAT? YES ( ) NO ( )

40. VISIBLE FROM PUBLIC ROAD? YES ( ) NO ( )

41. DISTANCE FROM AND FRONTAGE ON ROAD

42. FURTHER DESCRIPTION OF IMPORTANT FEATURES

This property consists of two unconnected mobile homes at right angles.

I-25

43. HISTORY AND SIGNIFICANCE

#118 has a sign identifying it as "Harness Race Office" and the MSF building number 21. These structures are directly east of the northernmost speed barn.

44. DESCRIPTION OF ENVIRONMENT AND OUTBUILDINGS

45. SOURCES OF INFORMATION

46. PREPARED BY R. Maserang

47. ORGANIZATION Show-Me RPC

48. DATE 10-2-90

49. REVISION DATE(S)

RETURN THIS FORM WHEN COMPLETED TO: OFFICE OF HISTORIC PRESERVATION
P.O. BOX 176
JEFFERSON CITY, MISSOURI 65102
PH. 314-751-4096

IF ADDITIONAL SPACE IS NEEDED, ATTACH SEPARATE SHEET(S) TO THIS FORM

1. NO.
2. COUNTY Pettis
4. PRESENT LOCAL NAME(S) OR DESIGNATION(S)
5. OTHER NAME(S)
6. TOWNSHIP 45N
RANGE 21W
SECTION 8

118
119

PE-AS-005-107

MISSOURI OFFICE OF HISTORIC PRESERVATION

ARCHITECTURAL/HISTORIC INVENTORY SURVEY FORM

1. NO. 120

2. COUNTY Pettis

3. LOCATION OF NEGATIVES Show-Me RPC

4. PRESENT LOCAL NAME(S) OR DESIGNATION(S) (Concession Stand)

5. OTHER NAME(S)

6. SPECIFIC LEGAL LOCATION TOWNSHIP 45N RANGE 21W SECTION 8

IF CITY OR TOWN, STREET ADDRESS

7. CITY OR TOWN Sedalia, IF RURAL, VICINITY

8. DESCRIPTION OF LOCATION

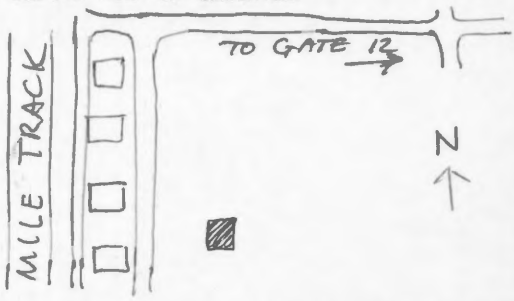

9. COORDINATES UTM

LAT

LONG

10. SITE ( ) STRUCTURE ( ) BUILDING ( ) OBJECT ( )

11. ON NATIONAL REGISTER? YES ( ) NO ( )

12. IS IT ELIGIBLE? YES ( ) NO ( )

13. PART OF ESTAB. HIST. DISTRICT? YES ( ) NO ( )

14. DISTRICT POTENTIAL? YES ( ) NO ( )

15. NAME OF ESTABLISHED DISTRICT

16. THEMATIC CATEGORY

17. DATE(S) OR PERIOD Ca. 1940s or later

18. STYLE OR DESIGN

19. ARCHITECT OR ENGINEER

20. CONTRACTOR OR BUILDER

21. ORIGINAL USE, IF APPARENT

22. PRESENT USE Concession stand

23. OWNERSHIP PUBLIC (X) PRIVATE ( )

24. OWNER'S NAME AND ADDRESS State of Mo. MSF

25. OPEN TO PUBLIC? YES ( ) NO ( )

26. LOCAL CONTACT PERSON OR ORGANIZATION

27. OTHER SURVEYS IN WHICH INCLUDED

28. NO. OF STORIES 1

29. BASEMENT? YES ( ) NO (X)

30. FOUNDATION MATERIAL Concrete

31. WALL CONSTRUCTION Wood frame

32. ROOF TYPE AND MATERIAL Hipped; asphalt

33. NO. OF BAYS FRONT SIDE

34. WALL TREATMENT Shingle siding

35. PLAN SHAPE Rect.

36. CHANGES (EXPLAIN IN NO. 42) ADDITION ( ) ALTERED ( ) MOVED ( )

37. CONDITION INTERIOR_____ EXTERIOR_____

38. PRESERVATION UNDERWAY? YES ( ) NO ( )

39. ENDANGERED? BY WHAT? YES ( ) NO ( )

40. VISIBLE FROM PUBLIC ROAD? YES ( ) NO ( )

41. DISTANCE FROM AND FRONTAGE ON ROAD

42. FURTHER DESCRIPTION OF IMPORTANT FEATURES

One-story frame concession stand.

I-26

43. HISTORY AND SIGNIFICANCE

This concession stand was probably built in the 1940s or 1950s to serve the speed horse area east of the mile racetrack.

44. DESCRIPTION OF ENVIRONMENT AND OUTBUILDINGS

45. SOURCES OF INFORMATION

46. PREPARED BY R. Maserang

47. ORGANIZATION Show-Me RPC

48. DATE 10-2-90

49. REVISION DATE(S)

RETURN THIS FORM WHEN COMPLETED TO: OFFICE OF HISTORIC PRESERVATION P.O. BOX 176 JEFFERSON CITY, MISSOURI 65102 PH. 314-751-4096

IF ADDITIONAL SPACE IS NEEDED, ATTACH SEPARATE SHEET(S) TO THIS FORM

1. NO.

2. COUNTY Pettis

4. PRESENT LOCAL NAME(S) OR DESIGNATION(S)

5. OTHER NAME(S)

6. TOWNSHIP 45N

RANGE 21W

SECTION 8

PE-AS-003-108

MISSOURI OFFICE OF HISTORIC PRESERVATION

ARCHITECTURAL/HISTORIC INVENTORY SURVEY FORM

1. NO. 121

2. COUNTY Pettis

3. LOCATION OF NEGATIVES Show-Me RPC

4. PRESENT LOCAL NAME(S) OR DESIGNATION(S) Restrooms (Race Horse Barns area)

5. OTHER NAME(S) R-9

6. SPECIFIC LEGAL LOCATION TOWNSHIP 45N RANGE 21W SECTION 8

IF CITY OR TOWN, STREET ADDRESS

7. CITY OR TOWN Sedalia, IF RURAL, VICINITY

8. DESCRIPTION OF LOCATION

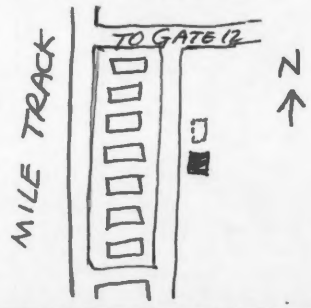

9. COORDINATES UTM

LAT

LONG

10. SITE ( ) STRUCTURE ( ) BUILDING ( ) OBJECT ( )

11. ON NATIONAL REGISTER? YES ( ) NO ( )

12. IS IT ELIGIBLE? YES ( ) NO ( )

13. PART OF ESTAB. HIST. DISTRICT? YES ( ) NO ( )

14. DISTRICT POTENTIAL? YES ( ) NO ( )

15. NAME OF ESTABLISHED DISTRICT

16. THEMATIC CATEGORY

17. DATE(S) OR PERIOD Built ca. 1930s

18. STYLE OR DESIGN

19. ARCHITECT OR ENGINEER

20. CONTRACTOR OR BUILDER

21. ORIGINAL USE, IF APPARENT Restrooms

22. PRESENT USE Restrooms

23. OWNERSHIP PUBLIC (X) PRIVATE ( )

24. OWNER'S NAME AND ADDRESS Mo. State Fair

25. OPEN TO PUBLIC? YES (X) NO ( )

26. LOCAL CONTACT Roger Alewel

27. OTHER SURVEYS

11-9-90

28. NO. OF STORIES 1

29. BASEMENT? YES ( ) NO (X)

30. FOUNDATION MATERIAL

31. WALL CONSTRUCTION Wood frame

32. ROOF TYPE AND MATERIAL Gable; asphalt

33. NO. OF BAYS FRONT SIDE

34. WALL TREATMENT Wood siding

35. PLAN SHAPE Rect

36. CHANGES (EXPLAIN IN NO. 42) ADDITION ( ) ALTERED ( ) MOVED ( )

37. CONDITION INTERIOR_____ EXTERIOR_____

38. PRESERVATION UNDERWAY? YES ( ) NO ( )

39. ENDANGERED? BY WHAT? YES ( ) NO ( )

40. VISIBLE FROM PUBLIC ROAD? YES ( ) NO ( )

41. DISTANCE FROM AND FRONTAGE ON ROAD

42. FURTHER DESCRIPTION OF IMPORTANT FEATURES

One-story frame building.

K-20

I-27

43. HISTORY AND SIGNIFICANCE

One of the older restrooms on the fairground; possibly the oldest with the exception of restrooms that are inside buildings. Restrooms are shown at this location on a 1939 map of the state fairground.

44. DESCRIPTION OF ENVIRONMENT AND OUTBUILDINGS

45. SOURCES OF INFORMATION

1939 map of fairground.

46. PREPARED BY R.Maserang

47. ORGANIZATION Show-Me RPC

48. DATE 10-2-90

49. REVISION DATE(S)

1. NO.

2. COUNTY Pettis

4. PRESENT LOCAL NAME(S) OR DESIGNATION(S)

5. OTHER NAME(S)

6. TOWNSHIP 45N

RANGE 21W

SECTION 8

RETURN THIS FORM WHEN COMPLETED TO: OFFICE OF HISTORIC PRESERVATION
P.O. BOX 176
JEFFERSON CITY, MISSOURI 65102
PH. 314-751-4096

IF ADDITIONAL SPACE IS NEEDED, ATTACH SEPARATE SHEET(S) TO THIS FORM

R-9
EXCUSE

PE-AS-005-109

MISSOURI OFFICE OF HISTORIC PRESERVATION

ARCHITECTURAL/HISTORIC INVENTORY SURVEY FORM

1. NO. 122

2. COUNTY Pettis

3. LOCATION OF NEGATIVES Show-Me RPC

4. PRESENT LOCAL NAME(S) OR DESIGNATION(S) Restrooms R-

5. OTHER NAME(S)

6. SPECIFIC LEGAL LOCATION TOWNSHIP 45N RANGE 21W SECTION 8

IF CITY OR TOWN, STREET ADDRESS

7. CITY OR TOWN Sedalia, IF RURAL, VICINITY

8. DESCRIPTION OF LOCATION

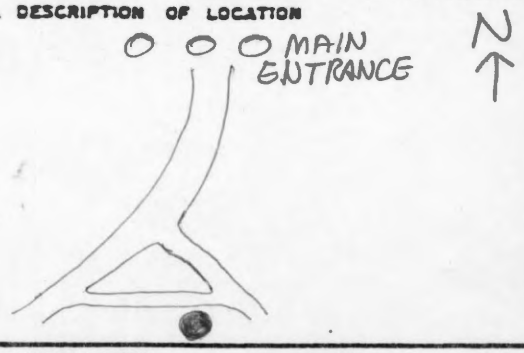

9. COORDINATES UTM

LAT

LONG

10. SITE ( ) STRUCTURE ( ) BUILDING ( ) OBJECT ( )

11. ON NATIONAL REGISTER? YES ( ) NO ( )

12. IS IT ELIGIBLE? YES ( ) NO ( )

13. PART OF ESTAB. HIST. DISTRICT? YES ( ) NO ( )

14. DISTRICT POTENTIAL? YES ( ) NO ( )

15. NAME OF ESTABLISHED DISTRICT

16. THEMATIC CATEGORY

17. DATE(S) OR PERIOD Ca. 1970s – 80s

18. STYLE OR DESIGN

19. ARCHITECT OR ENGINEER

20. CONTRACTOR OR BUILDER

21. ORIGINAL USE, IF APPARENT

22. PRESENT USE

23. OWNERSHIP PUBLIC (X) PRIVATE ( )

24. OWNER'S NAME AND ADDRESS State of Mo.

25. OPEN TO PUBLIC? YES (X) NO ( )

26. LOCAL CONTACT PERSON OR ORGANIZATION

27. OTHER SURVEYS IN WHICH INCLUDED

28. NO. OF STORIES 1

29. BASEMENT? YES ( ) NO (X)

30. FOUNDATION MATERIAL

31. WALL CONSTRUCTION

32. ROOF TYPE AND MATERIAL

33. NO. OF BAYS FRONT SIDE

34. WALL TREATMENT

35. PLAN SHAPE

36. CHANGES (EXPLAIN IN NO. 42) ADDITION ( ) ALTERED ( ) MOVED ( )

37. CONDITION INTERIOR ____ EXTERIOR ____

38. PRESERVATION UNDERWAY? YES ( ) NO ( )

39. ENDANGERED? BY WHAT? YES ( ) NO ( )

40. VISIBLE FROM PUBLIC ROAD? YES ( ) NO ( )

41. DISTANCE FROM AND FRONTAGE ON ROAD

42. FURTHER DESCRIPTION OF IMPORTANT FEATURES

Rectangular one-story frame building.

K-21

43. HISTORY AND SIGNIFICANCE

This restroom is directly north of the Mile Track, south of the Main Entrance to the MSF.

44. DESCRIPTION OF ENVIRONMENT AND OUTBUILDINGS

45. SOURCES OF INFORMATION

46. PREPARED BY R. Maserang

47. ORGANIZATION Show-Me RPC

48. DATE 11-9-90

49. REVISION DATE(S)

RETURN THIS FORM WHEN COMPLETED TO: OFFICE OF HISTORIC PRESERVATION
P.O. BOX 176
JEFFERSON CITY, MISSOURI 65102
PH. 314-751-4096

IF ADDITIONAL SPACE IS NEEDED, ATTACH SEPARATE SHEET(S) TO THIS FORM

1. NO.

2. COUNTY Pettis

4. PRESENT LOCAL NAME(S) OR DESIGNATION(S)

5. OTHER NAME(S)

6. TOWNSHIP 45N

RANGE 21W

SECTION 8

WOMEN

PE-AS-005-110

MISSOURI OFFICE OF HISTORIC PRESERVATION

ARCHITECTURAL/HISTORIC INVENTORY SURVEY FORM

1. NO. 123

2. COUNTY Pettis

3. LOCATION OF NEGATIVES Show-Me RPC

4. PRESENT LOCAL NAME(S) OR DESIGNATION(S) Restroom R-

5. OTHER NAME(S)

6. SPECIFIC LEGAL LOCATION TOWNSHIP 45N RANGE 21W SECTION 8

IF CITY OR TOWN, STREET ADDRESS

7. CITY OR TOWN Sedalia, IF RURAL, VICINITY

8. DESCRIPTION OF LOCATION

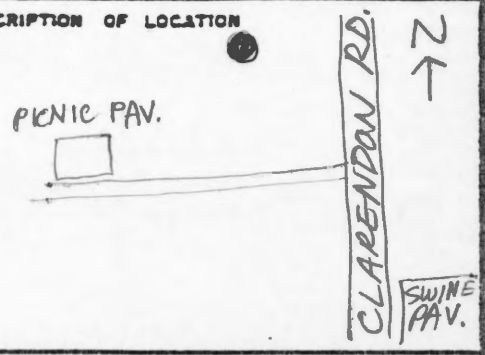

9. COORDINATES UTM

LAT

LONG

10. SITE ( ) STRUCTURE ( ) BUILDING ( ) OBJECT ( )

11. ON NATIONAL REGISTER? YES ( ) NO ( )

12. IS IT ELIGIBLE? YES ( ) NO ( )

13. PART OF ESTAB. HIST. DISTRICT? YES ( ) NO ( )

14. DISTRICT POTENTIAL? YES ( ) NO ( )

15. NAME OF ESTABLISHED DISTRICT

16. THEMATIC CATEGORY

17. DATE(S) OR PERIOD CA. 1970s

18. STYLE OR DESIGN

19. ARCHITECT OR ENGINEER

20. CONTRACTOR OR BUILDER

21. ORIGINAL USE, IF APPARENT

22. PRESENT USE

23. OWNERSHIP PUBLIC (X) PRIVATE ( )

24. OWNER'S NAME AND ADDRESS State of Mo.

25. OPEN TO PUBLIC? YES (X) NO ( )

26. LOCAL CONTACT PERSON OR ORGANIZATION

27. OTHER SURVEYS IN WHICH INCLUDED

28. NO. OF STORIES

29. BASEMENT? YES ( ) NO (X)

30. FOUNDATION MATERIAL

31. WALL CONSTRUCTION

32. ROOF TYPE AND MATERIAL

33. NO. OF BAYS FRONT SIDE

34. WALL TREATMENT

35. PLAN SHAPE

36. CHANGES (EXPLAIN IN NO. 42) ADDITION ( ) ALTERED ( ) MOVED ( )

37. CONDITION INTERIOR_____ EXTERIOR_____

38. PRESERVATION UNDERWAY? YES ( ) NO ( )

39. ENDANGERED? BY WHAT? YES ( ) NO ( )

40. VISIBLE FROM PUBLIC ROAD? YES ( ) NO ( )

41. DISTANCE FROM AND FRONTAGE ON ROAD

42. FURTHER DESCRIPTION OF IMPORTANT FEATURES

Rectangular one-story building of concrete blocks.

K-23

43. HISTORY AND SIGNIFICANCE

This restroom is in the Outer Campground area of the MSF.

44. DESCRIPTION OF ENVIRONMENT AND OUTBUILDINGS

45. SOURCES OF INFORMATION

46. PREPARED BY R. Maserang

47. ORGANIZATION Show-Me RPC

48. DATE 11-9-90

49. REVISION DATE(S)

RETURN THIS FORM WHEN COMPLETED TO: OFFICE OF HISTORIC PRESERVATION P.O. BOX 176 JEFFERSON CITY, MISSOURI 65102 PH. 314-751-4096

IF ADDITIONAL SPACE IS NEEDED, ATTACH SEPARATE SHEET(S) TO THIS FORM

1. NO.

2. COUNTY Pettis

4. PRESENT LOCAL NAME(S) OR DESIGNATION(S)

5. OTHER NAME(S)

6. TOWNSHIP 45N

RANGE 21W

SECTION 8

men

PE-AS-005-111

MISSOURI OFFICE OF HISTORIC PRESERVATION

ARCHITECTURAL/HISTORIC INVENTORY SURVEY FORM

1. NO. 124

2. COUNTY Pettis

3. LOCATION OF NEGATIVES Show-Me RPC

4. PRESENT LOCAL NAME(S) OR DESIGNATION(S) Picnic Pavilion

5. OTHER NAME(S)

6. SPECIFIC LEGAL LOCATION TOWNSHIP 45N RANGE 21W SECTION 8
IF CITY OR TOWN, STREET ADDRESS

7. CITY OR TOWN Sedalia, IF RURAL, VICINITY

8. DESCRIPTION OF LOCATION



9. COORDINATES UTM
LAT
LONG

10. SITE ( ) STRUCTURE ( ) BUILDING ( ) OBJECT ( )

11. ON NATIONAL REGISTER? YES ( ) NO ( )

12. IS IT ELIGIBLE? YES ( ) NO ( )

13. PART OF ESTAB. HIST. DISTRICT? YES ( ) NO ( )

14. DISTRICT POTENTIAL? YES ( ) NO ( )

15. NAME OF ESTABLISHED DISTRICT

16. THEMATIC CATEGORY

17. DATE(S) OR PERIOD Built 1970s

18. STYLE OR DESIGN

19. ARCHITECT OR ENGINEER

20. CONTRACTOR OR BUILDER

21. ORIGINAL USE, IF APPARENT

22. PRESENT USE

23. OWNERSHIP PUBLIC (X) PRIVATE ( )

24. OWNER'S NAME AND ADDRESS State of Mo.

25. OPEN TO PUBLIC? YES (X) NO ( )

26. LOCAL CONTACT PERSON OR ORGANIZATION

27. OTHER SURVEYS IN WHICH INCLUDED

28. NO. OF STORIES 1

29. BASEMENT? YES ( ) NO (X)

30. FOUNDATION MATERIAL

31. WALL CONSTRUCTION

32. ROOF TYPE AND MATERIAL

33. NO. OF BAYS FRONT SIDE

34. WALL TREATMENT

35. PLAN SHAPE

36. CHANGES (EXPLAIN IN NO. 42) ADDITION ( ) ALTERED ( ) MOVED ( )

37. CONDITION INTERIOR ____ EXTERIOR ____

38. PRESERVATION UNDERWAY? YES ( ) NO ( )

39. ENDANGERED? BY WHAT? YES ( ) NO ( )

40. VISIBLE FROM PUBLIC ROAD? YES ( ) NO ( )

41. DISTANCE FROM AND FRONTAGE ON ROAD

42. FURTHER DESCRIPTION OF IMPORTANT FEATURES

This is an open sided, 80' x 104' structure supported by rustic columns of uncoursed stone. The floor is concrete slab.

K-26

43. HISTORY AND SIGNIFICANCE

The location of the Picnic Pavilion is the central area of the Outer Campground, west of the Swine Pavilion and Clarendon Road.

44. DESCRIPTION OF ENVIRONMENT AND OUTBUILDINGS

45. SOURCES OF INFORMATION

46. PREPARED BY R. Maserang

47. ORGANIZATION Show-Me RPC

48. DATE 11-9-90

49. REVISION DATE(S)

1. NO.
2. COUNTY Pettis
4. PRESENT LOCAL NAME(S) OR DESIGNATION(S)
5. OTHER NAME(S)
6. TOWNSHIP 45N
RANGE 21W
SECTION 8

RETURN THIS FORM WHEN COMPLETED TO: OFFICE OF HISTORIC PRESERVATION
P.O. BOX 176
JEFFERSON CITY, MISSOURI 65102
PH. 314-751-4096

IF ADDITIONAL SPACE IS NEEDED, ATTACH SEPARATE SHEET(S) TO THIS FORM

PE-AS-005-112

MISSOURI OFFICE OF HISTORIC PRESERVATION

ARCHITECTURAL/HISTORIC INVENTORY SURVEY FORM

1. NO. 125

2. COUNTY Pettis

3. LOCATION OF NEGATIVES Show-Me RPC

4. PRESENT LOCAL NAME(S) OR DESIGNATION(S) Restrooms, R-

5. OTHER NAME(S)

6. SPECIFIC LEGAL LOCATION TOWNSHIP 45N RANGE 21W SECTION 8

IF CITY OR TOWN, STREET ADDRESS

7. CITY OR TOWN Sedalia, IF RURAL, VICINITY

8. DESCRIPTION OF LOCATION

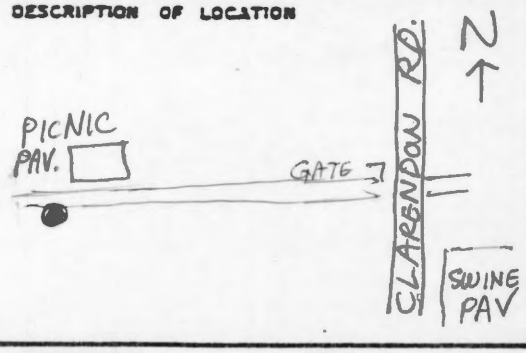

9. COORDINATES UTM

LAT

LONG

10. SITE ( ) STRUCTURE ( ) BUILDING ( ) OBJECT ( )

11. ON NATIONAL REGISTER? YES ( ) NO ( )

12. IS IT ELIGIBLE? YES ( ) NO ( )

13. PART OF ESTAB. HIST. DISTRICT? YES ( ) NO ( )

14. DISTRICT POTENTIAL? YES ( ) NO ( )

15. NAME OF ESTABLISHED DISTRICT

16. THEMATIC CATEGORY

17. DATE(S) OR PERIOD Ca. 1970s

18. STYLE OR DESIGN

19. ARCHITECT OR ENGINEER

20. CONTRACTOR OR BUILDER

21. ORIGINAL USE, IF APPARENT

22. PRESENT USE

23. OWNERSHIP PUBLIC (X) PRIVATE ( )

24. OWNER'S NAME AND ADDRESS State of Mo.

25. OPEN TO PUBLIC? YES (X) NO ( )

26. LOCAL CONTACT PERSON OR ORGANIZATION

27. OTHER SURVEYS IN WHICH INCLUDED

28. NO. OF STORIES 1

29. BASEMENT? YES ( ) NO (X)

30. FOUNDATION MATERIAL

31. WALL CONSTRUCTION

32. ROOF TYPE AND MATERIAL

33. NO. OF BAYS FRONT SIDE

34. WALL TREATMENT

35. PLAN SHAPE

36. CHANGES (EXPLAIN IN NO. 42) ADDITION ( ) ALTERED ( ) MOVED ( )

37. CONDITION INTERIOR_____ EXTERIOR_____

38. PRESERVATION UNDERWAY? YES ( ) NO ( )

39. ENDANGERED? BY WHAT? YES ( ) NO ( )

40. VISIBLE FROM PUBLIC ROAD? YES ( ) NO ( )

41. DISTANCE FROM AND FRONTAGE ON ROAD

42. FURTHER DESCRIPTION OF IMPORTANT FEATURES

Rectangular one-story frame building on concrete foundation.

K-25

43. HISTORY AND SIGNIFICANCE

The location is in the Outer Campground area of the MSF.

44. DESCRIPTION OF ENVIRONMENT AND OUTBUILDINGS

45. SOURCES OF INFORMATION

46. PREPARED BY R. Maserang

47. ORGANIZATION Show-Me RPC

48. DATE 11-9-90

49. REVISION DATE(S)

1. NO.

2. COUNTY Pettis

4. PRESENT LOCAL NAME(S) OR DESIGNATION(S)

5. OTHER NAME(S)

6. TOWNSHIP 45N

RANGE 21W

SECTION 8

RETURN THIS FORM WHEN COMPLETED TO: OFFICE OF HISTORIC PRESERVATION
P.O. BOX 176
JEFFERSON CITY, MISSOURI 65102
PH. 314-751-4096

IF ADDITIONAL SPACE IS NEEDED, ATTACH SEPARATE SHEET(S) TO THIS FORM

WOMEN
WOMEN

PE-AS-005-113

MISSOURI OFFICE OF HISTORIC PRESERVATION

ARCHITECTURAL/HISTORIC INVENTORY SURVEY FORM

1. NO. 126

2. COUNTY Pettis

3. LOCATION OF NEGATIVES Show-Me RPC

4. PRESENT LOCAL NAME(S) OR DESIGNATION(S) Moonlight Mini-Mart

5. OTHER NAME(S)

6. SPECIFIC LEGAL LOCATION TOWNSHIP 45N RANGE 21W SECTION 8

IF CITY OR TOWN, STREET ADDRESS

7. CITY OR TOWN Sedalia, IF RURAL, VICINITY

8. DESCRIPTION OF LOCATION

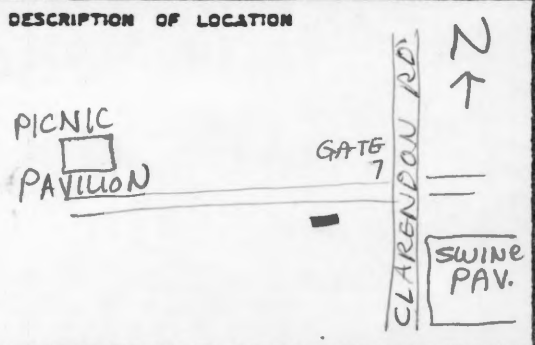

9. COORDINATES UTM

LAT

LONG

10. SITE ( ) STRUCTURE ( ) BUILDING ( ) OBJECT ( )

11. ON NATIONAL REGISTER? YES ( ) NO ( )

12. IS IT ELIGIBLE? YES ( ) NO ( )

13. PART OF ESTAB. HIST. DISTRICT? YES ( ) NO ( )

14. DISTRICT POTENTIAL? YES ( ) NO ( )

15. NAME OF ESTABLISHED DISTRICT

16. THEMATIC CATEGORY

17. DATE(S) OR PERIOD

18. STYLE OR DESIGN

19. ARCHITECT OR ENGINEER

20. CONTRACTOR OR BUILDER

21. ORIGINAL USE, IF APPARENT

22. PRESENT USE

23. OWNERSHIP PUBLIC (X) PRIVATE ( )

24. OWNER'S NAME AND ADDRESS

25. OPEN TO PUBLIC? YES (X) NO ( )

26. LOCAL CONTACT PERSON OR ORGANIZATION

27. OTHER SURVEYS IN WHICH INCLUDED

28. NO. OF STORIES 1

29. BASEMENT? YES ( ) NO (X)

30. FOUNDATION MATERIAL

31. WALL CONSTRUCTION

32. ROOF TYPE AND MATERIAL

33. NO. OF BAYS FRONT SIDE

34. WALL TREATMENT

35. PLAN SHAPE

36. CHANGES (EXPLAIN IN NO. 42) ADDITION ( ) ALTERED ( ) MOVED ( )

37. CONDITION INTERIOR ____ EXTERIOR ____

38. PRESERVATION UNDERWAY? YES ( ) NO ( )

39. ENDANGERED? BY WHAT? YES ( ) NO ( )

40. VISIBLE FROM PUBLIC ROAD? YES ( ) NO ( )

41. DISTANCE FROM AND FRONTAGE ON ROAD

42. FURTHER DESCRIPTION OF IMPORTANT FEATURES

Small mobile home converted into "market"; ice storage units are nearby.

K-27

43. HISTORY AND SIGNIFICANCE

This concession stand is in the Outer Campground area of the MSF.

44. DESCRIPTION OF ENVIRONMENT AND OUTBUILDINGS

45. SOURCES OF INFORMATION

46. PREPARED BY R. Maserang

47. ORGANIZATION Show-Me RPC

48. DATE 11-9-90

49. REVISION DATE(S)

RETURN THIS FORM WHEN COMPLETED TO: OFFICE OF HISTORIC PRESERVATION
P.O. BOX 176
JEFFERSON CITY, MISSOURI 65102
PH. 314-751-4096

IF ADDITIONAL SPACE IS NEEDED, ATTACH SEPARATE SHEET(S) TO THIS FORM

1. NO.

2. COUNTY Pettis

4. PRESENT LOCAL NAME(S) OR DESIGNATION(S)

5. OTHER NAME(S)

6. TOWNSHIP 45N

RANGE 21W

SECTION 8

PEPSI
MOONLIGHT
MINI-MART
QUICK
SHOP
BEER
ICE
GROCERIES
BEER-ICE
GROCERIES
PEPSI
Mountain Dew
ICE
ICE
ICE

PE-AS-005-114

MISSOURI OFFICE OF HISTORIC PRESERVATION

ARCHITECTURAL/HISTORIC INVENTORY SURVEY FORM

1. NO. 127

2. COUNTY Pettis

3. LOCATION OF NEGATIVES Show-Me RPC

4. PRESENT LOCAL NAME(S) OR DESIGNATION(S) Restrooms, R-

5. OTHER NAME(S)

6. SPECIFIC LEGAL LOCATION TOWNSHIP 45N RANGE 21W SECTION 8

IF CITY OR TOWN, STREET ADDRESS

7. CITY OR TOWN Sedalia, IF RURAL, VICINITY

8. DESCRIPTION OF LOCATION

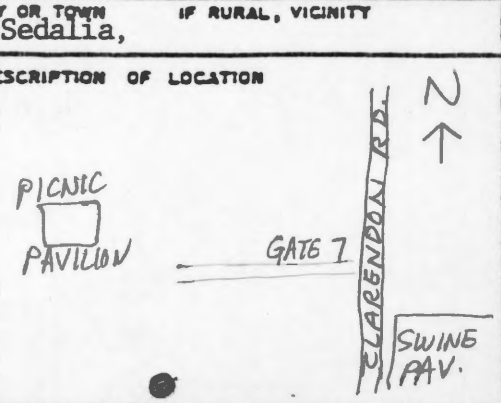

9. COORDINATES UTM

LAT

LONG

10. SITE ( ) STRUCTURE ( ) BUILDING ( ) OBJECT ( )

11. ON NATIONAL REGISTER? YES ( ) NO ( )

12. IS IT ELIGIBLE? YES ( ) NO ( )

13. PART OF ESTAB. HIST. DISTRICT? YES ( ) NO ( )

14. DISTRICT POTENTIAL? YES ( ) NO ( )

15. NAME OF ESTABLISHED DISTRICT

16. THEMATIC CATEGORY

17. DATE(S) OR PERIOD Ca. 1970S

18. STYLE OR DESIGN

19. ARCHITECT OR ENGINEER

20. CONTRACTOR OR BUILDER

21. ORIGINAL USE, IF APPARENT

22. PRESENT USE

23. OWNERSHIP PUBLIC (X) PRIVATE ( )

24. OWNER'S NAME AND ADDRESS State of Mo.

25. OPEN TO PUBLIC? YES (X) NO ( )

26. LOCAL CONTACT PERSON OR ORGANIZATION

27. OTHER SURVEYS IN WHICH INCLUDED

28. NO. OF STORIES 1

29. BASEMENT? YES ( ) NO (X)

30. FOUNDATION MATERIAL

31. WALL CONSTRUCTION

32. ROOF TYPE AND MATERIAL

33. NO. OF BAYS FRONT SIDE

34. WALL TREATMENT

35. PLAN SHAPE

36. CHANGES (EXPLAIN IN NO. 42) ADDITION ( ) ALTERED ( ) MOVED ( )

37. CONDITION INTERIOR_____ EXTERIOR_____

38. PRESERVATION UNDERWAY? YES ( ) NO ( )

39. ENDANGERED? BY WHAT? YES ( ) NO ( )

40. VISIBLE FROM PUBLIC ROAD? YES ( ) NO ( )

41. DISTANCE FROM AND FRONTAGE ON ROAD

42. FURTHER DESCRIPTION OF IMPORTANT FEATURES

Rectangular one-story frame and concrete building.

K-28

43. HISTORY AND SIGNIFICANCE

This restroom is in the Outer Campground area of the MSF.

44. DESCRIPTION OF ENVIRONMENT AND OUTBUILDINGS

45. SOURCES OF INFORMATION

46. PREPARED BY R. Maserang

47. ORGANIZATION Show-Me RPC

48. DATE 11-9-90

49. REVISION DATE(S)

RETURN THIS FORM WHEN COMPLETED TO: OFFICE OF HISTORIC PRESERVATION
P.O. BOX 176
JEFFERSON CITY, MISSOURI 65102
PH. 314-751-4096

IF ADDITIONAL SPACE IS NEEDED, ATTACH SEPARATE SHEET(S) TO THIS FORM

1. NO.

2. COUNTY Pettis

4. PRESENT LOCAL NAME(S) OR DESIGNATION(S)

5. OTHER NAME(S)

6. TOWNSHIP 45N

RANGE 21W

SECTION 8

MEN