PE-AS-003
Pettis County
Towns and Rural Properties
1987

This survey of Pettis County towns and rural properties is organized alphabetically as follows:

1. Township
    a. Towns
        - Street
            1. Address
            2. Unknown Address
        - Unknown Street
    b. Rural Properties
        - Street
            1. Address
            2. Unknown Address
        - Unknown Street

Jennifer Perritt
Seasonal Digitization Archivist
Missouri State Historic Preservation Office
April 17th, 2018

PE-AS-003-001

MISSOURI OFFICE OF HISTORIC PRESERVATION

ARCHITECTURAL/HISTORIC INVENTORY SURVEY FORM

BLACKWATER TOWNSHIP (DUNKSBURG)

1. NO. 1

2. COUNTY Pettis

3. LOCATION OF NEGATIVES Show-Me Regional Planning Commission

4. PRESENT LOCAL NAME(S) OR DESIGNATION(S) T-18

5. OTHER NAME(S) Tyler House

6. SPECIFIC LEGAL LOCATION TOWNSHIP 48N RANGE 23W SECTION 31

IF CITY OR TOWN, STREET ADDRESS Dunksburg Road

7. CITY OR TOWN Dunksburg IF RURAL, VICINITY

8. DESCRIPTION OF LOCATION

(Approx. 2.0 miles north and .25 mile west of D and NN, on east side of Dunksburg Road, in Dunksburg, Blackwater Twp.)

9. COORDINATES UTM

LAT

LONG

10. SITE ( ) STRUCTURE ( ) BUILDING (X) OBJECT ( )

11. ON NATIONAL REGISTER? YES ( ) NO (X)

12. IS IT ELIGIBLE? YES ( ) NO ( )

13. PART OF ESTAB. HIST. DISTRICT? YES ( ) NO (X)

14. DISTRICT POTENTIAL? YES ( ) NO ( )

15. NAME OF ESTABLISHED DISTRICT N/A

16. THEMATIC CATEGORY Historic/architectural

17. DATE(S) OR PERIOD ca. 1860s or 1870s (part); ca.1900s

18. STYLE OR DESIGN Cross-Gable (Folk Victorian)

19. ARCHITECT OR ENGINEER Und.

20. CONTRACTOR OR BUILDER Und.

21. ORIGINAL USE, IF APPARENT Residence

22. PRESENT USE Residence

23. OWNERSHIP PUBLIC ( ) PRIVATE (X)

24. OWNER'S NAME AND ADDRESS Mrs. Doris Young, 420 Gregg St., Grain Valley, MO 64029

25. OPEN TO PUBLIC? YES ( ) NO (X)

26. LOCAL CONTACT PERSON OR ORGANIZATION Show-Me RPC

27. OTHER SURVEYS IN WHICH INCLUDED None

28. NO. OF STORIES 2

29. BASEMENT? YES ( ) NO ( )

30. FOUNDATION MATERIAL Stone

31. WALL CONSTRUCTION Wood frame

32. ROOF TYPE AND MATERIAL Gable; asphalt

33. NO. OF BAYS FRONT SIDE

34. WALL TREATMENT Wood siding

35. PLAN SHAPE Irregular

36. CHANGES (EXPLAIN IN NO. 42) ADDITION (X) ALTERED (X) MOVED ( )

37. CONDITION INTERIOR ____ EXTERIOR Good/fair

38. PRESERVATION UNDERWAY? YES ( ) NO ( )

39. ENDANGERED? BY WHAT? YES ( ) NO ( )

40. VISIBLE FROM PUBLIC ROAD? YES (X) NO ( )

41. DISTANCE FROM AND FRONTAGE ON ROAD

42. FURTHER DESCRIPTION OF IMPORTANT FEATURES

This frame, cross-gable house has a wraparound porch supported by turned columns with spindlework detailing. The west gable contains imbricated shingles. The front door is transomed. Some stained glass is visible from the public road. An extension on the east has a gable roof on a lower plane than the main roof, and a dormer window. The porch detailing gives it a Victorian appearance. The date, 1907, appears in the sidewalk concrete.

T-16

43. HISTORY AND SIGNIFICANCE

Early ownership of this house was by Dr. Richard Seaton Tyler. Dr. Tyler was a physician in Dunksburg for some 60 years and served in the Missouri General Assembly. While the house is not particularly distinctive architecturally, it perhaps is more significant for its association with the small, boomtown-fronted building which Dr. Tyler used as an office. (See Form No. 2). The original house reportedly was a small, one-story structure with an attic, built perhaps in the 1860s or 1870s. The two-story, cross-gabled section is believed to have been constructed in the early 1900s.

44. DESCRIPTION OF ENVIRONMENT AND OUTBUILDINGS

Associated buildings include Dr. Tyler's office south of the house, a barn, a garage, and other small sheds.

45. SOURCES OF INFORMATION

Life in Pettis County, 1815-1973 (Lang), pp. 81-82; plat maps; site visit; Mrs. Doris Young; Mrs. Clay Tyler.

46. PREPARED BY R. Maserang

47. ORGANIZATION Show-Me RPC

48. DATE 1/28/88

49. REVISION DATE(S) 1

RETURN THIS FORM WHEN COMPLETED TO: OFFICE OF HISTORIC PRESERVATION, P.O. BOX 176, JEFFERSON CITY, MISSOURI 65102, PH. 314-751-4096

IF ADDITIONAL SPACE IS NEEDED, ATTACH SEPARATE SHEET(S) TO THIS FORM

1. NO. 1 | 2. COUNTY Pettis | 4. PRESENT LOCAL NAME(S) OR DESIGNATION(S) | 5. OTHER NAME(S) Tyler House | 6. TOWNSHIP T48N | RANGE 23W | SECTION 31

PE-AS-003-002

MISSOURI OFFICE OF HISTORIC PRESERVATION

ARCHITECTURAL/HISTORIC INVENTORY SURVEY FORM

BLACKWATER TOWNSHIP (DUNKSBURG)

1. NO. 2

2. COUNTY Pettis

3. LOCATION OF NEGATIVES Show-Me Regional Planning Commission

4. PRESENT LOCAL NAME(S) OR DESIGNATION(S) Dr. Tyler's Office

5. OTHER NAME(S) T-20

6. SPECIFIC LEGAL LOCATION TOWNSHIP 48N RANGE 23W SECTION 31

IF CITY OR TOWN, STREET ADDRESS Dunksbury Rd.

7. CITY OR TOWN Dunksburg IF RURAL, VICINITY

8. DESCRIPTION OF LOCATION

(Approx. 2.0 miles north and .25 mile west of D and NN, on east side of Dunksburg Road)

9. COORDINATES UTM

LAT

LONG

10. SITE ( ) STRUCTURE ( ) BUILDING (X) OBJECT ( )

11. ON NATIONAL REGISTER? YES ( ) NO (X)

12. IS IT ELIGIBLE? YES ( ) NO ( )

13. PART OF ESTAB. HIST. DISTRICT? YES ( ) NO (X)

14. DISTRICT POTENTIAL? YES ( ) NO ( )

15. NAME OF ESTABLISHED DISTRICT N/A

16. THEMATIC CATEGORY Historic/architectural

17. DATE(S) OR PERIOD ca. 1900

18. STYLE OR DESIGN Vernacular Victorian

19. ARCHITECT OR ENGINEER Und.

20. CONTRACTOR OR BUILDER Und.

21. ORIGINAL USE, IF APPARENT Office (physician's)

22. PRESENT USE Storage

23. OWNERSHIP PUBLIC ( ) PRIVATE (X)

24. OWNER'S NAME AND ADDRESS Mrs. Doris Young, 420 Gregg St., Grain Valley, MO 64029

25. OPEN TO PUBLIC? YES ( ) NO (X)

26. LOCAL CONTACT PERSON OR ORGANIZATION Show-Me RPC

27. OTHER SURVEYS IN WHICH INCLUDED None

28. NO. OF STORIES 1

29. BASEMENT? YES ( ) NO (X)

30. FOUNDATION MATERIAL Stone

31. WALL CONSTRUCTION Wood frame

32. ROOF TYPE AND MATERIAL Gable; asphalt

33. NO. OF BAYS FRONT SIDE

34. WALL TREATMENT Wood siding

35. PLAN SHAPE ~~Square~~ RC

36. CHANGES (EXPLAIN IN NO. 42) ADDITION ( ) ALTERED ( ) MOVED ( )

37. CONDITION INTERIOR ____ EXTERIOR Fair

38. PRESERVATION UNDERWAY? Maint. YES (X) NO ( )

39. ENDANGERED? BY WHAT? YES ( ) NO (X)

40. VISIBLE FROM PUBLIC ROAD? YES (X) NO ( )

41. DISTANCE FROM AND FRONTAGE ON ROAD

42. FURTHER DESCRIPTION OF IMPORTANT FEATURES

This small, one-story structure has a gable roof behind the parapet of its false front. A full-width porch (which is slightly lower than the roof) is supported by tapering wood piers. A display window and transomed entrance occupy the front. The south side contains two double-hung, 1/1 windows. The north side contains a side entrance and a smaller window.

43. HISTORY AND SIGNIFICANCE

T-15

Dr. Richard Seaton Tyler, a Dunksburg physician who practiced medicine for 60 years, used this small building as his office. (The front door glass still bears his name.) Dr. Tyler, a son of Kentuckians Milton W. Tyler and Mary Seaton Tyler (who came to Missouri in 1869) obtained a degree in Medicine from Washington University in St.Louis in 1879. He began practicing in Dunksburg, serving patients in Johnson, Pettis, Saline and Lafayette Counties. Dr. Tyler was elected to the State Legisture, serving during the 46th and 47th sessions. In 1880, he married Florence Shanks, daughter of Capt. Samuel Shanks. (For a description of the Shanks House, see Form No. 8). (See also Form No. 1).

44. DESCRIPTION OF ENVIRONMENT AND OUTBUILDINGS The building seems to be in original condition. Nearby is the Victorian home of Dr. Tyler, as well as a barn, garage and other small outbuildings. The site is the east side of Dunksburg Road, in Dunksburg. Part of the tiny village is in Johnson County.

45. SOURCES OF INFORMATION Life in Pettis County--1815-1973 (Lang), pp. 81-82; plat books; site visit. Doris Young.

46. PREPARED BY R.Maserang

47. ORGANIZATION Show-Me RPC

48. DATE 1/28/88

49. REVISION DATE(S) 2

RETURN THIS FORM WHEN COMPLETED TO: OFFICE OF HISTORIC PRESERVATION, P.O. BOX 176, JEFFERSON CITY, MISSOURI 65102, PH. 314-751-4096

IF ADDITIONAL SPACE IS NEEDED, ATTACH SEPARATE SHEET(S) TO THIS FORM

1. NO. 2 | 2. COUNTY Pettis | 4. PRESENT LOCAL NAME(S) OR DESIGNATION(S) Dr. Tyler's Office | 5. OTHER NAME(S) | 6. TOWNSHIP 48N | RANGE 23W | SECTION 31

OFFICE

PE-AS-003-003

MISSOURI OFFICE OF HISTORIC PRESERVATION

ARCHITECTURAL/HISTORIC INVENTORY SURVEY FORM

BLACKWATER TOWNSHIP

1. NO. 7

2. COUNTY Pettis

3. LOCATION OF NEGATIVES Show-Me Regional Planning Commission

4. PRESENT LOCAL NAME(S) OR DESIGNATION(S): Blackwater Chapel

5. OTHER NAME(S): United Methodist Church

6. SPECIFIC LEGAL LOCATION TOWNSHIP 47N RANGE 23W SECTION 5

IF CITY OR TOWN, STREET ADDRESS: Black Water Chapel Road

7. CITY OR TOWN IF RURAL, VICINITY: Southeast of Dunksburg

8. DESCRIPTION OF LOCATION: (Approx. 1.5 miles north and 1.5 miles east of D and FF, on north side of Black Water Chapel Road in Blackwater Township)

9. COORDINATES UTM
LAT
LONG

10. SITE ( ) STRUCTURE ( ) BUILDING (X) OBJECT ( )

11. ON NATIONAL REGISTER? YES ( ) NO (X)

12. IS IT ELIGIBLE? YES ( ) NO ( )

13. PART OF ESTAB. HIST. DISTRICT? YES ( ) NO (X)

14. DISTRICT POTENTIAL? YES ( ) NO ( )

15. NAME OF ESTABLISHED DISTRICT: N/A

16. THEMATIC CATEGORY: Historic/architectural

17. DATE(S) OR PERIOD: 1882

18. STYLE OR DESIGN: Gothic Revival

19. ARCHITECT OR ENGINEER: Undetermined

20. CONTRACTOR OR BUILDER: Undetermined

21. ORIGINAL USE, IF APPARENT: Church

22. PRESENT USE: Church

23. OWNERSHIP PUBLIC ( ) PRIVATE (X)

24. OWNER'S NAME AND ADDRESS: Blackwater United Methodist

25. OPEN TO PUBLIC? YES ( ) NO ( )

26. LOCAL CONTACT PERSON OR ORGANIZATION: Show-Me RPC

27. OTHER SURVEYS IN WHICH INCLUDED: None

28. NO. OF STORIES 1½

29. BASEMENT? YES (X) NO ( )

30. FOUNDATION MATERIAL: Stone

31. WALL CONSTRUCTION: Wood frame

32. ROOF TYPE AND MATERIAL: Gable; asphalt

33. NO. OF BAYS FRONT SIDE

34. WALL TREATMENT: Wood siding

35. PLAN SHAPE: Irreg.

36. CHANGES (EXPLAIN IN NO. 42) ADDITION ( ) ALTERED ( ) MOVED ( )

37. CONDITION INTERIOR ____ EXTERIOR Good

38. PRESERVATION UNDERWAY? Maint. YES (X) NO ( )

39. ENDANGERED? BY WHAT? YES ( ) NO (X)

40. VISIBLE FROM PUBLIC ROAD? YES (X) NO ( )

41. DISTANCE FROM AND FRONTAGE ON ROAD

42. FURTHER DESCRIPTION OF IMPORTANT FEATURES

The front of this frame Gothic Revival building contains a tripartite window with a pointed arch. Intersecting flat stickwork adds a decorative touch. Gables are filled with bracing and a fanciful floral pattern, topped by finials. The entrance (double-leaf, pane doors with a transom) is at the base of a two-story tower. Side windows are tall with flat arches. The rear contains a projecting area for the pulpit and two small, saltbox-roofed extensions, one with a basement entrance. Another basement entrance is in a small, gable-roofed extension at the front. Concrete steps surround the original stonework steps. The basement was added in 1942.

43. HISTORY AND SIGNIFICANCE

Blackwater Chapel (M.E.) was erected and dedicated in 1882, after an earlier Blackwater Chapel was destroyed by fire. The denomination was organized in Blackwater Township in 1840. The present building was dedicated by Dr. E. R. Hendrix. Homecomings became a regular event beginning in 1916. In 1926, the crowd was estimated at 600. By 1983, the attendance had dwindled to 35. Despite the alterations, the building retains much of its ambience as an 1880s rural church. Selected for its architecture and history, it should be considered for some form of nomination, the team felt.

44. DESCRIPTION OF ENVIRONMENT AND OUTBUILDINGS

The Blackwater Cemetery, with grave markers into the 1850s and 1860s, is adjacent to the church building. David Stout Ramey, who gave an acre for the cemetery, is believed to have been the first person buried in it, in 1858.

45. SOURCES OF INFORMATION

Mrs. Clay Tyler; The History of Pettis County (1882); site visit.

46. PREPARED BY R.Maserang

47. ORGANIZATION Show-Me RPC

48. DATE 1/22/88

49. REVISION DATE(S)

RETURN THIS FORM WHEN COMPLETED TO: OFFICE OF HISTORIC PRESERVATION
P.O. BOX 176
JEFFERSON CITY, MISSOURI 65102
PH. 314-751-4096

IF ADDITIONAL SPACE IS NEEDED, ATTACH SEPARATE SHEET(S) TO THIS FORM

1. NO. 7
2. COUNTY Pettis
4. PRESENT LOCAL NAME(S) OR DESIGNATION(S) Blackwater Chapel
5. OTHER NAME(S) United Meth. Church
6. TOWNSHIP 47N
RANGE 23W
SECTION 5

BLACKWATER CHAPEL

FOUNDED
BLACKWATER ~ CHAPEL
METHODIST CHURCH
1840

PE-AS 003-004

MISSOURI OFFICE OF HISTORIC PRESERVATION

ARCHITECTURAL/HISTORIC INVENTORY SURVEY FORM

BLACKWATER TOWNSHIP

1. NO. 5

2. COUNTY Pettis

3. LOCATION OF NEGATIVES Show-Me Regional Planning Commission

4. PRESENT LOCAL NAME(S) OR DESIGNATION(S)

5. OTHER NAME(S) Chipman House

6. SPECIFIC LEGAL LOCATION TOWNSHIP 47N RANGE 23W SECTION 6

IF CITY OR TOWN, STREET ADDRESS Blackwater Chapel Road

7. CITY OR TOWN IF RURAL, VICINITY Southeast of Dunksburg

8. DESCRIPTION OF LOCATION

(Approx. 1.25 miles north and .5 mile east of D and FF, on south side of Blackwater Chapel Road, in Blackwater Township)

9. COORDINATES UTM

LAT

LONG

10. SITE ( ) STRUCTURE ( ) BUILDING (X) OBJECT ( )

11. ON NATIONAL REGISTER? YES ( ) NO (X)

12. IS IT ELIGIBLE? YES ( ) NO ( )

13. PART OF ESTAB. HIST. DISTRICT? YES ( ) NO (X)

14. DISTRICT POTENTIAL? YES ( ) NO ( )

15. NAME OF ESTABLISHED DISTRICT N/A

16. THEMATIC CATEGORY Historic/architectural

17. DATE(S) OR PERIOD ca. 1865

18. STYLE OR DESIGN Italianate/Greek Revival

19. ARCHITECT OR ENGINEER Undetermined

20. CONTRACTOR OR BUILDER Undetermined

21. ORIGINAL USE, IF APPARENT Residence

22. PRESENT USE Unused

23. OWNERSHIP PUBLIC ( ) PRIVATE (X)

24. OWNER'S NAME AND ADDRESS Mary E. Tevebaugh R.R., Houstonia, Mo.

25. OPEN TO PUBLIC? YES ( ) NO (X)

26. LOCAL CONTACT PERSON OR ORGANIZATION Show-Me RPC

27. OTHER SURVEYS IN WHICH INCLUDED None

28. NO. OF STORIES 2

29. BASEMENT? YES ( ) NO (X)

30. FOUNDATION MATERIAL Stone

31. WALL CONSTRUCTION Wood frame

32. ROOF TYPE AND MATERIAL Hipped; asphalt

33. NO. OF BAYS FRONT 3 SIDE

34. WALL TREATMENT Asphalt shingle siding

35. PLAN SHAPE L

36. CHANGES (EXPLAIN IN NO. 42) ADDITION ( ) ALTERED (X) MOVED ( )

37. CONDITION INTERIOR Poor EXTERIOR Poor

38. PRESERVATION UNDERWAY? YES ( ) NO (X)

39. ENDANGERED? YES (X) NO ( ) BY WHAT? Continued neglect

40. VISIBLE FROM PUBLIC ROAD? YES (X) NO ( )

41. DISTANCE FROM AND FRONTAGE ON ROAD

42. FURTHER DESCRIPTION OF IMPORTANT FEATURES

This two-story frame house originally had a portico with an upper railing deck. The main entrance and the door above were transomed with sidelights. This was basically an I-House with a two-story (but of lesser height than the main building) ell, with Italianate and Greek Revival detailing. Brackets have been removed. This building's hipped roof distinguishes it from the classic I-House form.

T-8

43. HISTORY AND SIGNIFICANCE Unfortunately, this house has fallen into serious disrepair. B. Y. Chipman, a native of Guilford County, North Carolina, is believed to have been the original owner of this ca. 1865 house. By 1880 or so, Mr. Chipman's farm encompassed 380 acres, and he owned another farm near Houstonia. The 1882 Pettis County history states that Mr. Chipman came to Missouri in 1845. He was a farmer and stockman. Despite its deteriorated condition, this house was selected more or less automatically because of its age and history.

44. DESCRIPTION OF ENVIRONMENT AND OUTBUILDINGS

This house is approximately a mile southeast of Dunksburg, near the Johnson County line. No outbuildings are associated with it today.

45. SOURCES OF INFORMATION

Pettis County plat maps; The History of Pettis County (1882); site visit.

46. PREPARED BY R.Maserang

47. ORGANIZATION Show-Me RPC

48. DATE 1/28/88

49. REVISION DATE(S) 5

RETURN THIS FORM WHEN COMPLETED TO: OFFICE OF HISTORIC PRESERVATION P.O. BOX 176 JEFFERSON CITY, MISSOURI 65102 PH. 314-751-4096

IF ADDITIONAL SPACE IS NEEDED, ATTACH SEPARATE SHEET(S) TO THIS FORM

1. NO. 5 | 2. COUNTY Pettis | 4. PRESENT LOCAL NAME(S) OR DESIGNATION(S) | 5. OTHER NAME(S) Chipman House | 6. TOWNSHIP 47N | RANGE 23W | SECTION 6

PE-AS-003-004

Form No. 5

Chipman House S.6, T.47N., R.23W., Blackwater Township, Pettis Co.



ca. 1900 photo

PF-AS-003-005

MISSOURI OFFICE OF HISTORIC PRESERVATION

ARCHITECTURAL/HISTORIC INVENTORY SURVEY FORM BLACKWATER TOWNSHIP

1. NO. 4

2. COUNTY Pettis

3. LOCATION OF NEGATIVES Show-Me Regional Planning Commission

4. PRESENT LOCAL NAME(S) OR DESIGNATION(S)

5. OTHER NAME(S) Smith House

6. SPECIFIC LEGAL LOCATION TOWNSHIP 48N RANGE 23W SECTION 36

IF CITY OR TOWN, STREET ADDRESS Buncomb Road

7. CITY OR TOWN IF RURAL, VICINITY West of Houstonia

8. DESCRIPTION OF LOCATION

(Approx. 2.5 miles east and .75 mile south of Mo. 127 and NN, on east side of Buncomb Road, in Blackwater Township)

9. COORDINATES UTM

LAT

LONG

10. SITE ( ) STRUCTURE ( ) BUILDING (X) OBJECT ( )

11. ON NATIONAL REGISTER? YES ( ) NO (X)

12. IS IT ELIGIBLE? YES ( ) NO ( )

13. PART OF ESTAB. HIST. DISTRICT? YES ( ) NO (X)

14. DISTRICT POTENTIAL? YES ( ) NO ( )

15. NAME OF ESTABLISHED DISTRICT N/A

16. THEMATIC CATEGORY Historic/architectural

17. DATE(S) OR PERIOD 1913

18. STYLE OR DESIGN Prairie Vernacular

19. ARCHITECT OR ENGINEER Und.

20. CONTRACTOR OR BUILDER Und.

21. ORIGINAL USE, IF APPARENT Residence

22. PRESENT USE Residence

23. OWNERSHIP PUBLIC ( ) PRIVATE (X)

24. OWNER'S NAME AND ADDRESS Orley and Gladys Kurtz, according to the 1986 Land Atlas & Plat Book of Pettis County.

25. OPEN TO PUBLIC? YES ( ) NO (X)

26. LOCAL CONTACT PERSON OR ORGANIZATION Show-Me RPC

27. OTHER SURVEYS IN WHICH INCLUDED None

28. NO. OF STORIES 2

29. BASEMENT? YES (X) NO ( )

30. FOUNDATION MATERIAL Concrete

31. WALL CONSTRUCTION Brick and frame

32. ROOF TYPE AND MATERIAL Hipped; asphalt

33. NO. OF BAYS FRONT SIDE

34. WALL TREATMENT Stretcher bond & shingle siding

35. PLAN SHAPE Irreg.

36. CHANGES (EXPLAIN IN NO. 42) ADDITION ( ) ALTERED ( ) MOVED ( )

37. CONDITION INTERIOR ____ EXTERIOR Good

38. PRESERVATION UNDERWAY? Maint. YES (X) NO ( )

39. ENDANGERED? BY WHAT? YES ( ) NO (X)

40. VISIBLE FROM PUBLIC ROAD? YES (X) NO ( )

41. DISTANCE FROM AND FRONTAGE ON ROAD

42. FURTHER DESCRIPTION OF IMPORTANT FEATURES

The widely overhanging eaves on this two-story Prairie Vernacular style house are supported by massive brackets. The lower half is brick and the upper is frame with shingle siding. An exterior chimney on the west side penetrates the roof. Lower windows have stone lintels and lugsills. The nearly full-width front porch has massive square supports made of brick. Stone is used for trim.

J-4

43. HISTORY AND SIGNIFICANCE

Moses Gustin Smith, a farmer and stockman whose specialties included saddle and trotting horses, was the original owner. Mr.Smith, a native of North Carolina, came to Missouri with his parents in ca. 1869, later settling in Pettis County. In 1892, he purchased 300 acres, made extensive improvements, and commissioned construction of the existing house in 1913. The cost was $7,500. This house presumably would be appropriate for inclusion in a thematic study of rural farmhouses.

44. DESCRIPTION OF ENVIRONMENT AND OUTBUILDINGS

Outbuildings include a large, gambrel-roofed barn, a garage and one or more storage buildings.

45. SOURCES OF INFORMATION

History of Pettis County (McGruder), pp. 560-561; Plat Book of Pettis County (1896); site visit.

46. PREPARED BY R.Maserang

47. ORGANIZATION Show-Me RPC

48. DATE 11/87

49. REVISION DATE(S) 4

RETURN THIS FORM WHEN COMPLETED TO: OFFICE OF HISTORIC PRESERVATION P.O. BOX 176 JEFFERSON CITY, MISSOURI 65102 PH. 314-751-4096

IF ADDITIONAL SPACE IS NEEDED, ATTACH SEPARATE SHEET(S) TO THIS FORM

1. NO. 4 | 2. COUNTY Pettis | 4. PRESENT LOCAL NAME(S) OR DESIGNATION(S) | 5. OTHER NAME(S) Smith House | 6. TOWNSHIP 48N | RANGE 23W | SECTION 36

#4

PE-AS-003-005

GUSTIN SMITH.



RESIDENCE OF MRS. GUSTIN SMITH.

PE-AS-003-006

MISSOURI OFFICE OF HISTORIC PRESERVATION

ARCHITECTURAL/HISTORIC INVENTORY SURVEY FORM BLACKWATER TOWNSHIP

1. NO. 8

2. COUNTY Pettis

3. LOCATION OF NEGATIVES Show-Me Regional Planning Commission

4. PRESENT LOCAL NAME(S) OR DESIGNATION(S)

5. OTHER NAME(S) Shanks House; Prairie Home Farm; Whittall House

6. SPECIFIC LEGAL LOCATION TOWNSHIP 47N RANGE 23W SECTION 8

IF CITY OR TOWN, STREET ADDRESS Hwy. D

7. CITY OR TOWN IF RURAL, VICINITY North of Stokley

8. DESCRIPTION OF LOCATION

(Approx. 1.2 miles east of D and FF on north side of D, in Blackwater Township)

S-30

9. COORDINATES LAT LONG

10. SITE ( ) STRUCTURE ( ) BUILDING (X) OBJECT ( )

11. ON NATIONAL REGISTER? YES ( ) NO (X)

12. IS IT ELIGIBLE? YES ( ) NO ( )

13. PART OF ESTAB. HIST. DISTRICT? YES ( ) NO (X)

14. DISTRICT POTENTIAL? YES ( ) NO ( )

15. NAME OF ESTABLISHED DISTRICT N/A

16. THEMATIC CATEGORY Historic/architectural

17. DATE(S) OR PERIOD 1885 (date of rebuilding after fire)

18. STYLE OR DESIGN Italianate

19. ARCHITECT OR ENGINEER Undetermined

20. CONTRACTOR OR BUILDER Undetermined

21. ORIGINAL USE, IF APPARENT Residence

22. PRESENT USE Storage

23. OWNERSHIP PUBLIC ( ) PRIVATE (X)

24. OWNER'S NAME AND ADDRESS James & Sharon McMullin R.R.#2, LaMonte, Mo.

25. OPEN TO PUBLIC? YES ( ) NO (X)

26. LOCAL CONTACT PERSON OR ORGANIZATION Show-Me RPC

27. OTHER SURVEYS IN WHICH INCLUDED None

28. NO. OF STORIES 2

29. BASEMENT? YES (X) NO ( ) Partial

30. FOUNDATION MATERIAL Stone

31. WALL CONSTRUCTION Brick

32. ROOF TYPE AND MATERIAL Hipped; asphalt

33. NO. OF BAYS FRONT 3 SIDE

34. WALL TREATMENT Common bond

35. PLAN SHAPE Latin cross

36. CHANGES (EXPLAIN IN NO. 42) ADDITION ( ) ALTERED (X) MOVED ( )

37. CONDITION INTERIOR Good/fair EXTERIOR Good/fair

38. PRESERVATION UNDERWAY? YES ( ) NO ( )

39. ENDANGERED? BY WHAT? YES ( ) NO ( )

40. VISIBLE FROM PUBLIC ROAD? YES (X) NO ( )

41. DISTANCE FROM AND FRONTAGE ON ROAD

42. FURTHER DESCRIPTION OF IMPORTANT FEATURES

This cruciform-shaped, two-story brick Italianate house has unique scrollwork brackets and trim featuring a five-pointed star and vining design. The trim is above the main entrance and windows. Window openings are segmentally arched; a hooded effect is produced by tiered courses of brickwork. Sills are wood. The date, 1885, and the letters, SS (Samuel Shanks), appear in the scrollwork. Alterations include lowered ceilings in ca. 1960. Two window openings have been sealed by bricking over.

S-34

43. HISTORY AND SIGNIFICANCE

Farmer/cattleman Samuel Shanks was the original owner. The original house is said to have been built in the 1850s, then rebuilt in 1885 after a fire. (An engraving in the 1882 county history shows a Shanks house with a gable roof rather than the present hipped roof.) The 1896 Pettis County Plat Book identifies the owner as Samuel Shanks. By 1916, indicated ownership was by Stirlin and Frank Weathers. This unusual building should be considered either for an individual nomination or as part of a thematic nomination (agricultural resources) to the National Register, the team unanimously felt.

44. DESCRIPTION OF ENVIRONMENT AND OUTBUILDINGS

Outbuildings include a drive-through grainery or barn, a fruit cellar (the date, 1909, is in concrete), a small shed or washroom (the date, 1914, is in concrete), and a pig pen.

45. SOURCES OF INFORMATION

James McMullin; The History of Pettis County (1882), pp. 827-828; plat books; site visit. Possible source: Wayne Winston.

46. PREPARED BY R.Maserang

47. ORGANIZATION Show-Me RPC

48. DATE 1/28/88

49. REVISION DATE(S)

RETURN THIS FORM WHEN COMPLETED TO: OFFICE OF HISTORIC PRESERVATION P.O. BOX 176 JEFFERSON CITY, MISSOURI 65102 PH. 314-751-4096

IF ADDITIONAL SPACE IS NEEDED, ATTACH SEPARATE SHEET(S) TO THIS FORM

1. NO. 8 2. COUNTY Pettis 4. PRESENT LOCAL NAME(S) OR DESIGNATION(S) 5. OTHER NAME(S) Shanks House 6. TOWNSHIP 47N RANGE 23W SECTION 8

1885

PE-AS-003-007

MISSOURI OFFICE OF HISTORIC PRESERVATION

ARCHITECTURAL/HISTORIC INVENTORY SURVEY FORM

BLACKWATER TOWNSHIP

1. NO. 3

2. COUNTY Pettis

3. LOCATION OF NEGATIVES Show-Me Regional Planning Commission

4. PRESENT LOCAL NAME(S) OR DESIGNATION(S) Parsons Residence J-5

5. OTHER NAME(S) Prigmore House

6. SPECIFIC LEGAL LOCATION TOWNSHIP 48N RANGE 23W SECTION 25

IF CITY OR TOWN, STREET ADDRESS Southfork Road

7. CITY OR TOWN IF RURAL, VICINITY Northwest of Houstonia

8. DESCRIPTION OF LOCATION

(Approx. 2 miles east and .25 mile north of Mo. 127 and NN, on north side of Southfork Road, in Blackwater Township)

9. COORDINATES UTM

LAT

LONG

10. SITE ( ) STRUCTURE ( ) BUILDING (X) OBJECT ( )

11. ON NATIONAL REGISTER? YES ( ) NO (X)

12. IS IT ELIGIBLE? YES ( ) NO ( )

13. PART OF ESTAB. HIST. DISTRICT? YES ( ) NO (X)

14. DISTRICT POTENTIAL? YES ( ) NO ( )

15. NAME OF ESTABLISHED DISTRICT N/A

16. THEMATIC CATEGORY Historic/architectural

17. DATE(S) OR PERIOD 1858; expanded 1870s

18. STYLE OR DESIGN Italianate

19. ARCHITECT OR ENGINEER Und.

20. CONTRACTOR OR BUILDER Und.

21. ORIGINAL USE, IF APPARENT Residence

22. PRESENT USE Residence

23. OWNERSHIP PUBLIC ( ) PRIVATE (X)

24. OWNER'S NAME AND ADDRESS Marshall and Norma Parsons Rt. 1, Box 168, Sweet Springs, Mo. 65351

25. OPEN TO PUBLIC? YES ( ) NO (X)

26. LOCAL CONTACT PERSON OR ORGANIZATION Show-Me RPC

27. OTHER SURVEYS IN WHICH INCLUDED None

28. NO. OF STORIES 2

29. BASEMENT? YES (X) NO ( ) Partial

30. FOUNDATION MATERIAL Stone

31. WALL CONSTRUCTION Wood frame

32. ROOF TYPE AND MATERIAL Hipped; asphalt

33. NO. OF BAYS FRONT SIDE

34. WALL TREATMENT Shiplap siding

35. PLAN SHAPE ~~Irregular~~ RC

36. CHANGES (EXPLAIN IN NO. 42) ADDITION (X) ALTERED (X) MOVED ( )

37. CONDITION INTERIOR ____ EXTERIOR Good

38. PRESERVATION UNDERWAY? YES (X) Maint. NO ( )

39. ENDANGERED? BY WHAT? YES ( ) NO (X)

40. VISIBLE FROM PUBLIC ROAD? YES (X) NO ( )

41. DISTANCE FROM AND FRONTAGE ON ROAD

42. FURTHER DESCRIPTION OF IMPORTANT FEATURES

This two-story frame Italianate is rather striking, especially when viewed from the front, with its conspicuous quoins, paneled cornice band with brackets and elaborate window surrounds. A central extension containing the transomed double-leaf entrance has a hipped roof instead of the more common gabled type. Owner M.C. Parsons said the original house was one over two rooms with an 8' ceiling

(continued) B-1

43. HISTORY AND SIGNIFICANCE

The original owner was B. F. Prigmore, a son of Isaiah Prigmore. The last of the Prigmore owners was Raymond Prigmore, a Boonville businessman. Isaiah Prigmore was the original settler of the land. Present owner M. C. Parsons has a newspaper account of a trip to California in quest of gold and the subsequent death in Panama of Isaiah Prigmore. Although this house has been altered, it may have sufficient architectural interest for inclusion in some type of thematic nomination. The architecture is especially interesting because the builder succeeded so well in making the house appear to be made of stone while using only wood. Most of the alterations are on the north side.

44. DESCRIPTION OF ENVIRONMENT AND OUTBUILDINGS

A barn, a smokehouse and a chicken house are the major outbuildings, some of which apparently are connected to the main house by a breezeway.

45. SOURCES OF INFORMATION M.C.Parsons; Pettis County plat maps; site visit. Mr.Parsons has a copy of the Prigmore will, abstract, and other documents, Louise C.Alexander, Rt.3, Sedalia, also has material.

46. PREPARED BY R.Maserang

47. ORGANIZATION Show-Me RPC

48. DATE 10/87

49. REVISION DATE(S)

RETURN THIS FORM WHEN COMPLETED TO: OFFICE OF HISTORIC PRESERVATION P.O. BOX 176 JEFFERSON CITY, MISSOURI 65102 PH. 314-751-4096

IF ADDITIONAL SPACE IS NEEDED, ATTACH SEPARATE SHEET(S) TO THIS FORM

1. NO. 3 | 2. COUNTY Pettis | 4. PRESENT LOCAL NAME(S) OR DESIGNATION(S) Parsons Residence | 5. OTHER NAME(S) Prigmore House | 6. TOWNSHIP 48N | RANGE 23W | SECTION 25

Parsons Residence; Prigmore House

Pettis County; Blackwater Twp.; T48N, R23W, S25.

42. (continued)

In the 1870s, a large hall and four rooms were added and ceilings were raised to 10'. There is a rearward extension which has been altered, apparently in 1973 when a kitchen and back porch were replaced with a family room.

The interior includes a walnut spiral staircase. Some of the burled walnut woodwork and interior doors were salvaged from the old T. B. Price House. The Price House, one of the outstanding old Pettis County homes, was demolished in the 1970s.

PE-A5-003-008

MISSOURI OFFICE OF HISTORIC PRESERVATION

ARCHITECTURAL/HISTORIC INVENTORY SURVEY FORM

BLACKWATER TOWNSHIP

1. NO. 6

2. COUNTY Pettis

3. LOCATION OF NEGATIVES Show-Me Regional Planning Commission

4. PRESENT LOCAL NAME(S) OR DESIGNATION(S) T-2

5. OTHER NAME(S) Wheeler House

6. SPECIFIC LEGAL LOCATION TOWNSHIP 47N RANGE 23W SECTION 5

IF CITY OR TOWN, STREET ADDRESS Tyler Road

7. CITY OR TOWN IF RURAL, VICINITY Southeast of Dunksburg

8. DESCRIPTION OF LOCATION

(Approx. 1.0 mile north and 1.0 mile east of D and FF, on east side of Tyler Road in Blackwater Township)

9. COORDINATES UTM

LAT

LONG

10. SITE ( ) STRUCTURE ( ) BUILDING (X) OBJECT ( )

11. ON NATIONAL REGISTER? YES ( ) NO (X)

12. IS IT ELIGIBLE? YES ( ) NO ( )

13. PART OF ESTAB. HIST. DISTRICT? YES ( ) NO (X)

14. DISTRICT POTENTIAL? YES ( ) NO ( )

15. NAME OF ESTABLISHED DISTRICT N/A

16. THEMATIC CATEGORY Historic/architectural

17. DATE(S) OR PERIOD ca. 1890s

18. STYLE OR DESIGN Italianate (Vernacular)

19. ARCHITECT OR ENGINEER Undetermined

20. CONTRACTOR OR BUILDER Undetermined

21. ORIGINAL USE, IF APPARENT Residence

22. PRESENT USE Unused

23. OWNERSHIP PUBLIC ( ) PRIVATE (X)

24. OWNER'S NAME AND ADDRESS R. Shannon

25. OPEN TO PUBLIC? YES ( ) NO (X)

26. LOCAL CONTACT PERSON OR ORGANIZATION Show-Me RPC

27. OTHER SURVEYS None

T-3

28. NO. OF STORIES 2

29. BASEMENT? YES ( ) NO (X)

30. FOUNDATION MATERIAL Stone

31. WALL CONSTRUCTION Wood frame

32. ROOF TYPE AND MATERIAL Hipped; asphalt

33. NO. OF BAYS FRONT SIDE

34. WALL TREATMENT Wood siding

35. PLAN SHAPE L

36. CHANGES (EXPLAIN IN NO. 42) ADDITION ( ) ALTERED ( ) MOVED ( )

37. CONDITION INTERIOR ____ EXTERIOR Fair

38. PRESERVATION UNDERWAY? YES ( ) NO (X)

39. ENDANGERED? YES (X) NO ( ) BY WHAT? Continued neglect

40. VISIBLE FROM PUBLIC ROAD? YES (X) NO ( )

41. DISTANCE FROM AND FRONTAGE ON ROAD

42. FURTHER DESCRIPTION OF IMPORTANT FEATURES

This two-story frame Italianate house is designed much like an I-House with a rear ell. The roof, however, is hipped and brackets with pendants are found along the eave. The central entrance is transomed with sidelights. Also in a departure from the I-House plan, the front porch extends across much of the main facade and utilizes round wooden columns. Chimneys are enclosed within the walls on opposite ends of the main, west facade. There is an unusual one-room extension on the south.

T-1

43. HISTORY AND SIGNIFICANCE

Farmer and stockman Walter J. Wheeler is believed to have been associated with this house during the early 1900s. In 1896, the Blackwater Township plat map indicates ownership of the property by C. A. Calhoon. This is a vernacular example of an I-House with Italianate styling. It was selected for the inventory as representative of this combination of types. Other examples possessing fewer stylistic features (brackets, etc.) were simply designated "P2".

44. DESCRIPTION OF ENVIRONMENT AND OUTBUILDINGS

Outbuildings include a large barn, two smaller barns or storage buildings and a garage.

45. SOURCES OF INFORMATION

Plat books (1886 and 1916); The History of Pettis County (1919); site visit.

46. PREPARED BY R. Maserang

47. ORGANIZATION Show-Me RPC

48. DATE 1/28/88

49. REVISION DATE(S)

RETURN THIS FORM WHEN COMPLETED TO: OFFICE OF HISTORIC PRESERVATION P.O. BOX 176 JEFFERSON CITY, MISSOURI 65102 PH. 314-751-4096

IF ADDITIONAL SPACE IS NEEDED, ATTACH SEPARATE SHEET(S) TO THIS FORM

1. NO. 6 | 2. COUNTY Pettis | 4. PRESENT LOCAL NAME(S) OR DESIGNATION(S) | 5. OTHER NAME(S) Wheeler House | 6. TOWNSHIP T47N | RANGE R23W | SECTION 5

PE-AS-003-009

MISSOURI OFFICE OF HISTORIC PRESERVATION

BRIDGE INVENTORY SURVEY FORM

BLACKWATER/LA MONTE TOWNSHIPS

1. NO. 86

2. COUNTY Pettis

3. LOCATION OF NEGATIVES Show-Me RPC

4. TYPE OF BRIDGE: METAL TRUSS [X] COVERED WOODEN TRUSS [ ] STONE [ ] CONCRETE [ ] OTHER [ ]

5. PRESENT NAME(S) Pettis Co. Bridge No. 016000.1 86PE0012

6. OTHER NAME(S)

7. SPECIFIC LEGAL LOCATION
TOWNSHIP 46/47N
RANGE 23W
SECTION 33/4
ROUTE NO.
IF CITY OR TOWN, STREET ADDRESS US 50 + Hwy. 127

8. CITY OR TOWN IF RURAL, VICINITY Northwest of LaMonte

9. DESCRIPTION OF LOCATION (Approx. 1.2 miles west and 3.0 miles north of U.S. 50 and Mo. Hwy. 127, over South Fork Creek in Blackwater/LaMonte Township)

10. COORDINATES UTM
LAT.
LONG.

11. ON NATIONAL REGISTER? YES [ ] NO [X]

12. IS IT ELIGIBLE? YES [ ] NO [ ]

13. PART OF ESTAB. HIST. DISTRICT? YES [ ] NO [X]

14. DISTRICT POTENTIAL? YES [ ] NO [ ]

15. NAME OF ESTABLISHED DISTRICT N/A

16. DATE(S)

17. BUILDER

18. TRUSS DESIGN AND/OR STRUCTURAL DESIGN King Post

19. NO. OF SPANS 1

20. NO. OF ROADWAYS 1

21. NO. OF WALKWAYS 0

22. LENGTH:
OVERALL
CLEAR SPAN
WIDTH:
OVERALL
ROADWAY
HEIGHT:

23. ABUTMENT AND PIER MATERIAL Concrete
DECK MATERIAL Concrete

24. OWNER'S NAME AND ADDRESS Pettis Co. Court Sedalia, Mo.

25. ORIGINAL SITE?
MOVED?
WHEN MOVED?

26. LEGAL LOAD CONDITION CLOSED

27. PRESERVATION UNDERWAY? YES [ ] NO [X]

28. ENDANGERED? YES [ ] NO [ ]
BY WHAT?

29. OTHER SURVEYS IN WHICH INCLUDED

30. HISTORY AND SIGNIFICANCE

NOTE: THIS BRIDGE NO LONGER EXISTS.

This bridge was the last of the King Post bridges in Pettis County. Visited in September 1986, when the accompanying photos were taken, it had been replaced with a new bridge when revisited in March 1988. (It was closed to traffic in September 1986, and earlier.)

31. DESCRIPTION OF ENVIRONMENT

MMM-35

32. SOURCES OF INFORMATION

Site visit.

MMM-28

PHOTO(S)

MMM-33

33. PREPARED BY: R. Maserang

34. ORGANIZATION: Show-Me RPC

35. DATE 9/21/86

36. REVISION DATE(S)

RETURN THIS FORM WHEN COMPLETED TO: OFFICE OF HISTORIC PRESERVATION
P.O. BOX 176
JEFFERSON CITY, MISSOURI 65102
PHONE (314) 751-4096

IF ADDITIONAL SPACE IS NEEDED, ATTACH SEPARATE SHEET(S) TO THIS FORM

1. NO. 86
2. COUNTY Pettis
5. PRESENT NAME(S) Pettis Co. Bridge No. 016000.1
6. OTHER NAME(S)
7. TOWNSHIP 46/47N
RANGE 23W
SECTION 33/4
86

PE-AS-003-010

MISSOURI OFFICE OF HISTORIC PRESERVATION

BRIDGE INVENTORY SURVEY FORM

BLACKWATER TOWNSHIP

1. NO. 9

2. COUNTY Pettis

3. LOCATION OF NEGATIVES
Show-Me RPC

4. TYPE OF BRIDGE
METAL TRUSS [X] COVERED WOODEN TRUSS [ ]
STONE [ ] CONCRETE [ ] OTHER [ ]

5. PRESENT NAME(S)
Pettis Co. Bridge No. 039002.2 88PE0043

6. OTHER NAME(S)

7. SPECIFIC LEGAL LOCATION
TOWNSHIP 47N
RANGE 23W
SECTION 25
ROUTE NO.
IF CITY OR TOWN, STREET ADDRESS
Wood Road

8. CITY OR TOWN IF RURAL, VICINITY
NNE of La Monte

9. DESCRIPTION OF LOCATION
(Approx. 1.5 miles west and 2.1 miles south of D and T, on Wood Road over branch of Beaver Dam Creek in Blackwater Township)

10. COORDINATES UTM
LAT.
LONG.

11. ON NATIONAL REGISTER? YES [ ] NO [X]

12. IS IT ELIGIBLE? YES [ ] NO [ ]

13. PART OF ESTAB. HIST. DISTRICT? YES [ ] NO [X]

14. DISTRICT POTENTIAL? YES [ ] NO [ ]

15. NAME OF ESTABLISHED DISTRICT
N/A

16. DATE(S)

17. BUILDER

18. TRUSS DESIGN AND/OR STRUCTURAL DESIGN
Bed Post Pratt Pony

19. NO. OF SPANS 1

20. NO. OF ROADWAYS 1

21. NO. OF WALKWAYS 0

22. LENGTH:
OVERALL 50'Est.
CLEAR SPAN
WIDTH:
OVERALL
ROADWAY 14'
HEIGHT:

23. ABUTMENT AND PIER MATERIAL
Steel piers
DECK MATERIAL
Wood planks

24. OWNER'S NAME AND ADDRESS
Pettis County Court
Sedalia, Mo.

25. ORIGINAL SITE?
MOVED?
WHEN MOVED?

26. LEGAL LOAD 5 tons
CONDITION

27. PRESERVATION UNDERWAY? YES [ ] NO [ ]

28. ENDANGERED? YES [ ] NO [ ]
BY WHAT?

29. OTHER SURVEYS IN WHICH INCLUDED

30. HISTORY AND SIGNIFICANCE

Z-19

PHOTO(S)

Z-20

31. DESCRIPTION OF ENVIRONMENT

32. SOURCES OF INFORMATION
Site visit.

33. PREPARED BY:
R.Maserang

34. ORGANIZATION:
Show-Me RPC

35. DATE
3/10/88

36. REVISION DATE(S)

RETURN THIS FORM WHEN COMPLETED TO: OFFICE OF HISTORIC PRESERVATION
P.O. BOX 176
JEFFERSON CITY, MISSOURI 65102
PHONE (314) 751-4096

IF ADDITIONAL SPACE IS NEEDED, ATTACH SEPARATE SHEET(S) TO THIS FORM

1. NO. 9
2. COUNTY Pettis
3. PRESENT NAME(S) Pettis Co. Bridge No. 039002.2
4. OTHER NAME(S)
5. TOWNSHIP 47N
6. RANGE 23W
7. SECTION 25

PE-AS-003-011

MISSOURI OFFICE OF HISTORIC PRESERVATION

ARCHITECTURAL/HISTORIC INVENTORY SURVEY FORM BOWLING GREEN TOWNSHIP

1. NO. 122

2. COUNTY Pettis

3. LOCATION OF NEGATIVES Show-Me Regional Planning Commission

4. PRESENT LOCAL NAME(S) OR DESIGNATION(S) Logan Residence

5. OTHER NAME(S) Thomson House

6. SPECIFIC LEGAL LOCATION TOWNSHIP 46N RANGE 20W SECTION 17

IF CITY OR TOWN, STREET ADDRESS Hwy. HH

7. CITY OR TOWN IF RURAL, VICINITY West of Beaman

8. DESCRIPTION OF LOCATION

(Approx. .25 mile west and just north of HH and O, on north side of HH in Bowling Green Township)
(Part of NE¼ of SE¼ of Sec. 17 of T. 46 N., R. 20 W)

9. COORDINATES UTM
LAT
LONG

10. SITE ( ) STRUCTURE ( ) BUILDING (X) OBJECT ( )

11. ON NATIONAL REGISTER? YES ( ) NO (X)

12. IS IT ELIGIBLE? YES ( ) NO ( )

13. PART OF ESTAB. HIST. DISTRICT? YES ( ) NO (X)

14. DISTRICT POTENTIAL? YES ( ) NO ( )

15. NAME OF ESTABLISHED DISTRICT N/A

16. THEMATIC CATEGORY Historic/architectural

17. DATE(S) OR PERIOD ca. 1890s

18. STYLE OR DESIGN Greek Revival or Classical Rev.

19. ARCHITECT OR ENGINEER Undetermined

20. CONTRACTOR OR BUILDER Undetermined

21. ORIGINAL USE, IF APPARENT Residence

22. PRESENT USE Residence

23. OWNERSHIP PUBLIC ( ) PRIVATE (X)

24. OWNER'S NAME AND ADDRESS Eugene and Ernestine Logan
Rt. 5, Sedalia, Mo.

25. OPEN TO PUBLIC? YES ( ) NO (X)

26. LOCAL CONTACT PERSON OR ORGANIZATION Show-Me RPC

27. OTHER SURVEYS IN WHICH INCLUDED None

28. NO. OF STORIES 2

29. BASEMENT? YES ( ) NO (X)

30. FOUNDATION MATERIAL Stone

31. WALL CONSTRUCTION Wood frame

32. ROOF TYPE AND MATERIAL Gable; asphalt

33. NO. OF BAYS FRONT SIDE

34. WALL TREATMENT Asbestos siding

35. PLAN SHAPE

36. CHANGES (EXPLAIN IN NO. 42) ADDITION ( ) ALTERED (X) MOVED ( )

37. CONDITION INTERIOR ____ EXTERIOR Fair

38. PRESERVATION UNDERWAY? Maint. YES (X) NO ( )

39. ENDANGERED? BY WHAT? YES ( ) NO (X)

40. VISIBLE FROM PUBLIC ROAD? YES (X) NO ( )

41. DISTANCE FROM AND FRONTAGE ON ROAD

42. FURTHER DESCRIPTION OF IMPORTANT FEATURES

This two-story house has a Greek Revival or Classical Revival look with its wide cornice moldings, low-pitched roof and pilasters flanking the second floor doorway onto a walkout porch. Both upstairs and downstairs entrances are sidelighted. Windows (double-hung 6/6 on the main facade) are equipped with shutters. Chimneys are on both gable ends. There is a two-story rear extension. Alterations (minimal outside) include shingle siding. Q-16

43. HISTORY AND SIGNIFICANCE

The original owner of this frame I-House is believed to have been John H. Monsees, a farmer. The house is believed to have been constructed in the 1890s. Robert K. Thomson, also a farmer, purchased the property in 1900. Mr. Thomson, who died in 1910, bequeathed the house and approximately 170 acres to his seven children. The current owner, Ernestine Thomson Logan, is the daughter of Ernest Thomson who with his brother Yancey Thomson farmed the land and resided there for many years until their deaths in 1958 and 1959. This long-term ownership by a single family contributes to the building's local significance.

44. DESCRIPTION OF ENVIRONMENT AND OUTBUILDINGS Although this building gives the impression of being older than its estimated date of construction, the owner says that it is not.
Outbuildings include a barn and a gable-front building which the owner believes may have been the original log home on the property, used for many years as a chicken house.

45. SOURCES OF INFORMATION Pettis County Plat Maps (1896 and 1916); Ernest Logan; site visit.

46. PREPARED BY R. Maserang

47. ORGANIZATION Show-Me RPC

48. DATE 12/87

49. REVISION DATE(S)

RETURN THIS FORM WHEN COMPLETED TO: OFFICE OF HISTORIC PRESERVATION
P.O. BOX 176
JEFFERSON CITY, MISSOURI 65102
PH. 314-751-4096

IF ADDITIONAL SPACE IS NEEDED, ATTACH SEPARATE SHEET(S) TO THIS FORM

1. NO. 122
2. COUNTY Pettis
4. PRESENT LOCAL NAME(S) OR DESIGNATION(S) Logan Residence
5. OTHER NAME(S) Thomson House
6. TOWNSHIP 46N
RANGE 20W
SECTION 17
122

PE-AS-003-012

MISSOURI OFFICE OF HISTORIC PRESERVATION

ARCHITECTURAL/HISTORIC INVENTORY SURVEY FORM

BOWLING GREEN TOWNSHIP

1. NO. 123

2. COUNTY Pettis

3. LOCATION OF NEGATIVES Show-Me Regional Planning Commission

4. PRESENT LOCAL NAME(S) OR DESIGNATION(S)

5. OTHER NAME(S) Tucker House (possibly)

6. SPECIFIC LEGAL LOCATION TOWNSHIP 46N RANGE 20W SECTION 22

IF CITY OR TOWN, STREET ADDRESS Hwy. HH

7. CITY OR TOWN IF RURAL, VICINITY East of Beaman

8. DESCRIPTION OF LOCATION

(Approx. 2.0 miles west and .6 mile south of Mo. 135 and HH, in Bowling Green Township)

9. COORDINATES UTM

LAT

LONG

10. SITE ( ) STRUCTURE ( ) BUILDING (X) OBJECT ( )

11. ON NATIONAL REGISTER? YES ( ) NO (X)

12. IS IT ELIGIBLE? YES ( ) NO ( )

13. PART OF ESTAB. HIST. DISTRICT? YES ( ) NO (X)

14. DISTRICT POTENTIAL? YES ( ) NO ( )

15. NAME OF ESTABLISHED DISTRICT N/A

16. THEMATIC CATEGORY Historic/architectural

17. DATE(S) OR PERIOD ca. 1915

18. STYLE OR DESIGN Pyramidal

19. ARCHITECT OR ENGINEER Und.

20. CONTRACTOR OR BUILDER Und.

21. ORIGINAL USE, IF APPARENT Residence

22. PRESENT USE Residence

23. OWNERSHIP PUBLIC ( ) PRIVATE (X)

24. OWNER'S NAME AND ADDRESS William Raines et al

25. OPEN TO PUBLIC? YES ( ) NO (X)

26. LOCAL CONTACT PERSON OR ORGANIZATION Show-Me RPC

27. OTHER SURVEYS IN WHICH INCLUDED None

28. NO. OF STORIES 1

29. BASEMENT? YES ( ) NO ( )

30. FOUNDATION MATERIAL Concrete

31. WALL CONSTRUCTION Concrete blocks

32. ROOF TYPE AND MATERIAL Bell cast; asphalt

33. NO. OF BAYS FRONT SIDE

34. WALL TREATMENT Concrete (rock-faced)

35. PLAN SHAPE Square

36. CHANGES (EXPLAIN IN NO. 42) ADDITION ( ) ALTERED ( ) MOVED ( )

37. CONDITION INTERIOR ____ EXTERIOR Fair

38. PRESERVATION UNDERWAY? YES ( ) NO ( )

39. ENDANGERED? BY WHAT? YES ( ) NO ( )

40. VISIBLE FROM PUBLIC ROAD? YES (X) NO ( )

41. DISTANCE FROM AND FRONTAGE ON ROAD

42. FURTHER DESCRIPTION OF IMPORTANT FEATURES

This square, one-story ornamental concrete block house has a bell-cast roof (flared). Square, beveled ornamental concrete posts with simple, dentilated band capitals support the front porch roof. Smooth lintels and lugsills are probably concrete. Dormers are found in the north and south ends. The chimney also appears to be made of rock-faced concrete blocks. There is a small frame addition on the southeast.

R-4

43. HISTORY AND SIGNIFICANCE

Ornamental concrete block buildings are rare in rural Pettis County, outside of the larger towns; residences are rarer still. The original owner's name was not determined but in 1916, the property was owned by N. L. Tucker. This property was selected for the inventory on the basis of its architecture or, more specifically, its building material.

44. DESCRIPTION OF ENVIRONMENT AND OUTBUILDINGS

This property includes various outbuildings.

45. SOURCES OF INFORMATION

Pettis County Plat Books, 1896 and 1916; site visit. The name "P Huddleston" appears on a nearby mailbox.

46. PREPARED BY R. Maserang

47. ORGANIZATION Show-Me RPC

48. DATE 12/87

49. REVISION DATE(S)

RETURN THIS FORM WHEN COMPLETED TO: OFFICE OF HISTORIC PRESERVATION P.O. BOX 176 JEFFERSON CITY, MISSOURI 65102 PH. 314-751-4096

IF ADDITIONAL SPACE IS NEEDED, ATTACH SEPARATE SHEET(S) TO THIS FORM

1. NO. 123 2. COUNTY Pettis 4. PRESENT LOCAL NAME(S) OR DESIGNATION(S) 5. OTHER NAME(S) Tucker House (?) 6. TOWNSHIP 46N RANGE 20W SECTION 22 123

PE-AS-003-013

MISSOURI OFFICE OF HISTORIC PRESERVATION

ARCHITECTURAL/HISTORIC INVENTORY SURVEY FORM

BOWLING GREEN TOWNSHIP

1. NO. 121

2. COUNTY Pettis

3. LOCATION OF NEGATIVES Show-Me Regional Planning Commission

4. PRESENT LOCAL NAME(S) OR DESIGNATION(S)

5. OTHER NAME(S) Danforth House (probable)

6. SPECIFIC LEGAL LOCATION TOWNSHIP 46N RANGE 20W SECTION 17

IF CITY OR TOWN, STREET ADDRESS Hwy. O

7. CITY OR TOWN IF RURAL, VICINITY West of Beaman

8. DESCRIPTION OF LOCATION

(Approx. .9 mile west of HH and O, on north side of O, in Bowling Green Township)

9. COORDINATES UTM

LAT

LONG

10. SITE ( ) STRUCTURE ( ) BUILDING (X) OBJECT ( )

11. ON NATIONAL REGISTER? YES ( ) NO (X)

12. IS IT ELIGIBLE? YES ( ) NO ( )

13. PART OF ESTAB. HIST. DISTRICT? YES ( ) NO (X)

14. DISTRICT POTENTIAL? YES ( ) NO ( )

15. NAME OF ESTABLISHED DISTRICT N/A

16. THEMATIC CATEGORY Historic/architectural

17. DATE(S) OR PERIOD ca. 1890s

18. STYLE OR DESIGN Side Gabled (Folk Victorian)

19. ARCHITECT OR ENGINEER Undetermined

20. CONTRACTOR OR BUILDER Undetermined

21. ORIGINAL USE, IF APPARENT Residence

22. PRESENT USE Residence or storage

23. OWNERSHIP PUBLIC ( ) PRIVATE (XX)

24. OWNER'S NAME AND ADDRESS Pax Valley Land Co. (1986)

25. OPEN TO PUBLIC? YES ( ) NO (X)

26. LOCAL CONTACT PERSON OR ORGANIZATION Show-Me RPC

27. OTHER SURVEYS IN WHICH INCLUDED None

28. NO. OF STORIES 1

29. BASEMENT? YES ( ) NO (X)

30. FOUNDATION MATERIAL Stone

31. WALL CONSTRUCTION Wood frame

32. ROOF TYPE AND MATERIAL Gable; asphalt

33. NO. OF BAYS FRONT 5 SIDE

34. WALL TREATMENT Wood siding

35. PLAN SHAPE

36. CHANGES (EXPLAIN IN NO. 42) ADDITION ( ) ALTERED ( ) MOVED ( )

37. CONDITION INTERIOR ____ EXTERIOR Good/fair

38. PRESERVATION UNDERWAY? YES ( ) NO ( )

39. ENDANGERED? BY WHAT? YES ( ) NO ( )

40. VISIBLE FROM PUBLIC ROAD? YES (X) NO ( )

41. DISTANCE FROM AND FRONTAGE ON ROAD

42. FURTHER DESCRIPTION OF IMPORTANT FEATURES

This one-story frame house has a symmetrical main facade with a front gable above the main entrance. The main entrance is transomed and sidelighted. A small, pent roof porch has a spindlework frieze and brackets. Imbricated shingles are used as gable decoration. Chimneys are at the two ends of this side-gabled example. Main facade windows are double hung, 6/6s.

43. HISTORY AND SIGNIFICANCE W-7

This house is believed to date from the 1890s. The 1896 plat map indicates ownership of the land by Ino. W. Lee. Early ownership of the house was by G. M. Danforth, the indicated owner of the house and land in 1916. This house was selected as a better-than-average example of its form, although it should be pointed out that it was not examined closely. It could be considered for inclusion in a thematic (agricultural) nomination. See also Form No. 120.

44. DESCRIPTION OF ENVIRONMENT AND OUTBUILDINGS

Just west of this house, in Section 18, is a ca. 1920s brick two-story house with side gables. Nearby are two steel farm buildings, metal silos and sheds.

45. SOURCES OF INFORMATION

Plat maps; site visit.

46. PREPARED BY R.Maserang

47. ORGANIZATION Show-Me RPC

48. DATE 2/24/88

49. REVISION DATE(S)

RETURN THIS FORM WHEN COMPLETED TO: OFFICE OF HISTORIC PRESERVATION P.O. BOX 176 JEFFERSON CITY, MISSOURI 65102 PH. 314-751-4096

IF ADDITIONAL SPACE IS NEEDED, ATTACH SEPARATE SHEET(S) TO THIS FORM

1. NO. 121 | 2. COUNTY Pettis | 4. PRESENT LOCAL NAME(S) OR DESIGNATION(S) | 5. OTHER NAME(S) | 6. TOWNSHIP 46N | RANGE 20W | SECTION 17 | 121

PE-AS-003-014

MISSOURI OFFICE OF HISTORIC PRESERVATION

ARCHITECTURAL/HISTORIC INVENTORY SURVEY FORM

BOWLING GREEN TOWNSHIP

1. NO. 120

2. COUNTY Pettis

3. LOCATION OF NEGATIVES Show-Me Regional Planning Commission

4. PRESENT LOCAL NAME(S) OR DESIGNATION(S)

5. OTHER NAME(S) Brown House (probable)

6. SPECIFIC LEGAL LOCATION TOWNSHIP 46N RANGE 20W SECTION 18

IF CITY OR TOWN, STREET ADDRESS Hwy. O

7. CITY OR TOWN IF RURAL, VICINITY West of Beaman

8. DESCRIPTION OF LOCATION

(Approx. 1.0 mile west of HH and O on north side of O, in Bowling Green Township)

9. COORDINATES UTM

LAT

LONG

10. SITE ( ) STRUCTURE ( ) BUILDING (X) OBJECT ( )

11. ON NATIONAL REGISTER? YES ( ) NO (X)

12. IS IT ELIGIBLE? YES ( ) NO ( )

13. PART OF ESTAB. HIST. DISTRICT? YES ( ) NO (X)

14. DISTRICT POTENTIAL? YES ( ) NO ( )

15. NAME OF ESTABLISHED DISTRICT N/A

16. THEMATIC CATEGORY Historic/architectural

17. DATE(S) OR PERIOD ca. 1920s

18. STYLE OR DESIGN Craftsman (Side-Gabled)

19. ARCHITECT OR ENGINEER Undetermined

20. CONTRACTOR OR BUILDER Undetermined

21. ORIGINAL USE, IF APPARENT Residence

22. PRESENT USE Residence

23. OWNERSHIP PUBLIC ( ) PRIVATE (X)

24. OWNER'S NAME AND ADDRESS Pax Valley Land Co. (1986)

25. OPEN TO PUBLIC? YES ( ) NO (X)

26. LOCAL CONTACT PERSON OR ORGANIZATION Show-Me RPC

27. OTHER SURVEYS IN WHICH INCLUDED None

28. NO. OF STORIES 2½

29. BASEMENT? YES (X) NO ( )

30. FOUNDATION MATERIAL Concrete

31. WALL CONSTRUCTION Brick

32. ROOF TYPE AND MATERIAL Gable; asbestos shingles

33. NO. OF BAYS FRONT SIDE

34. WALL TREATMENT Stretcher bond

35. PLAN SHAPE

36. CHANGES (EXPLAIN IN NO. 42) ADDITION ( ) ALTERED ( ) MOVED ( )

37. CONDITION INTERIOR ____ EXTERIOR Good

38. PRESERVATION UNDERWAY? Maint. YES (X) NO ( )

39. ENDANGERED? BY WHAT? YES ( ) NO (X)

40. VISIBLE FROM PUBLIC ROAD? YES (X) NO ( )

41. DISTANCE FROM AND FRONTAGE ON ROAD

42. FURTHER DESCRIPTION OF IMPORTANT FEATURES

This is a 2 or 2½-story brick house with a side-gabled roof. The style is not well-defined but the house has a Craftsman look because of its triangular knee-brace brackets at the roofline. There is a nearly full-width front porch. Window lintels and lugsills are of smooth gray stone.

W-6

43. HISTORY AND SIGNIFICANCE

Edwin B. Brown was an early owner (during the late 1920s). Mr. Brown also owned an older, nearby house just east which still exists. This older house is visible in the accompanying photo, on the right. See also Form No. 121. This house is representative of the more substantial type of farmhouse constructed in rural Pettis County during the 1920s. It might be considered for inclusion in some type of thematic nomination pertaining to agriculture.

44. DESCRIPTION OF ENVIRONMENT AND OUTBUILDINGS

Just east of this house, apparently in Section 17 rather than 18 if the location is as indicated in the 1986 plat book, is a ca. 1890s Folk Victorian frame house. The houses are near two steel farm buildings, metal silos and sheds.

45. SOURCES OF INFORMATION

Plat maps (1916 and 1929); site visit.

46. PREPARED BY R.Maserang

47. ORGANIZATION Show-Me RPC

48. DATE 2/24/88

49. REVISION DATE(S)

RETURN THIS FORM WHEN COMPLETED TO: OFFICE OF HISTORIC PRESERVATION P.O. BOX 176 JEFFERSON CITY, MISSOURI 65102 PH. 314-751-4096

IF ADDITIONAL SPACE IS NEEDED, ATTACH SEPARATE SHEET(S) TO THIS FORM

1. NO. 120 2. COUNTY Pettis 4. PRESENT LOCAL NAME(S) OR DESIGNATION(S) 5. OTHER NAME(S) Brown House 6. TOWNSHIP 46 N RANGE 20W SECTION 18 120

PE-AS-003-015

MISSOURI OFFICE OF HISTORIC PRESERVATION

ARCHITECTURAL/HISTORIC INVENTORY SURVEY FORM

BOWLING GREEN TOWNSHIP

1. NO. 118

2. COUNTY Pettis

3. LOCATION OF NEGATIVES Show-Me Regional Planning Commission

4. PRESENT LOCAL NAME(S) OR DESIGNATION(S)

5. OTHER NAME(S)

6. SPECIFIC LEGAL LOCATION TOWNSHIP 46N RANGE 20W SECTION 4

IF CITY OR TOWN, STREET ADDRESS Hwy. O

7. CITY OR TOWN IF RURAL, VICINITY North of Beaman

8. DESCRIPTION OF LOCATION

(Approx. 1.9 miles north and 3.75 miles west of Mo. 135 and JJ, on east side of O, in Bowling Green Township)

9. COORDINATES UTM

LAT

LONG

10. SITE ( ) STRUCTURE ( ) BUILDING (X) OBJECT ( )

11. ON NATIONAL REGISTER? YES ( ) NO (X)

12. IS IT ELIGIBLE? YES ( ) NO ( )

13. PART OF ESTAB. HIST. DISTRICT? YES ( ) NO (X)

14. DISTRICT POTENTIAL? YES ( ) NO ( )

15. NAME OF ESTABLISHED DISTRICT N/A

16. THEMATIC CATEGORY Historic/architectural

17. DATE(S) OR PERIOD ca. 1890s

18. STYLE OR DESIGN Cross Gable (Folk Victorian)

19. ARCHITECT OR ENGINEER Undetermined

20. CONTRACTOR OR BUILDER Undetermined

21. ORIGINAL USE, IF APPARENT Residence

22. PRESENT USE Residence

23. OWNERSHIP PUBLIC ( ) PRIVATE (X)

24. OWNER'S NAME AND ADDRESS McKinley and Irene Thomas (1986 plat book)

25. OPEN TO PUBLIC? YES ( ) NO (X)

26. LOCAL CONTACT PERSON OR ORGANIZATION Show-Me RPC

27. OTHER SURVEYS IN WHICH INCLUDED None

28. NO. OF STORIES 1½

29. BASEMENT? YES ( ) NO ( )

30. FOUNDATION MATERIAL

31. WALL CONSTRUCTION Wood frame

32. ROOF TYPE AND MATERIAL Gable; asphalt

33. NO. OF BAYS FRONT SIDE

34. WALL TREATMENT Wood siding

35. PLAN SHAPE Irregular

36. CHANGES (EXPLAIN IN NO. 42) ADDITION (X) ALTERED (X) MOVED ( )

37. CONDITION INTERIOR ____ EXTERIOR Good/fair

38. PRESERVATION UNDERWAY? YES (X) NO ( ) Maint.

39. ENDANGERED? BY WHAT? YES ( ) NO (X)

40. VISIBLE FROM PUBLIC ROAD? YES (X) NO ( )

41. DISTANCE FROM AND FRONTAGE ON ROAD

42. FURTHER DESCRIPTION OF IMPORTANT FEATURES

This is a cross-gabled frame house of 1½-stories with a central wing and Victorian trim. A curved porch, a common sight in Pettis County, wraps around all three sides of the front extension which contains a single-leaf entrance. Upstairs windows extend high in the gables. Porch supports are turned columns. There is a rearward extension which appears to be covered with a contemporary type of siding. Q-19

43. HISTORY AND SIGNIFICANCE

In 1896, a house at this location or near it was owned by Milton Brownfield. By 1916, the owner was D. Gibson. This house was selected for the inventory because of its architecture, as representative of another variation of rural house with a curved porch as a dominant element.

44. DESCRIPTION OF ENVIRONMENT AND OUTBUILDINGS

Various farm buildings are associated with this property.

45. SOURCES OF INFORMATION

Plat maps; site visit.

46. PREPARED BY R.Maserang

47. ORGANIZATION Show-Me RPC

48. DATE 12/12/87

49. REVISION DATE(S)

RETURN THIS FORM WHEN COMPLETED TO: OFFICE OF HISTORIC PRESERVATION P.O. BOX 176 JEFFERSON CITY, MISSOURI 65102 PH. 314-751-4096

IF ADDITIONAL SPACE IS NEEDED, ATTACH SEPARATE SHEET(S) TO THIS FORM

1. NO. 118 2. COUNTY Pettis 4. PRESENT LOCAL NAME(S) OR DESIGNATION(S) 5. OTHER NAME(S) 6. TOWNSHIP 46N RANGE 20W SECTION 4 118

PE-AS-003-016

MISSOURI OFFICE OF HISTORIC PRESERVATION

ARCHITECTURAL/HISTORIC INVENTORY SURVEY FORM

BOWLING GREEN TOWNSHIP

1. NO. 124

2. COUNTY Pettis

3. LOCATION OF NEGATIVES Show-Me Regional Planning Commission

4. PRESENT LOCAL NAME(S) OR DESIGNATION(S): Monsees Residence

5. OTHER NAME(S): Monsees House ; Limestone Valley Farm

6. SPECIFIC LEGAL LOCATION TOWNSHIP 46N RANGE 20W SECTION 34

IF CITY OR TOWN, STREET ADDRESS: Hwy. O

7. CITY OR TOWN: East of Sedalia — IF RURAL, VICINITY

8. DESCRIPTION OF LOCATION

(Approx. 1.5 miles north and 1.25 miles east of U.S. 50 and O, in Bowling Green Township)

9. COORDINATES UTM
LAT
LONG

10. SITE ( ) STRUCTURE ( ) BUILDING (X) OBJECT ( )

11. ON NATIONAL REGISTER? YES ( ) NO (X)

12. IS IT ELIGIBLE? YES ( ) NO ( )

13. PART OF ESTAB. HIST. DISTRICT? YES ( ) NO (X)

14. DISTRICT POTENTIAL? YES ( ) NO ( )

15. NAME OF ESTABLISHED DISTRICT: N/A

16. THEMATIC CATEGORY: Historic/architectural

17. DATE(S) OR PERIOD: 1866

18. STYLE OR DESIGN: Vernacular Folk (Gable & Wing)

19. ARCHITECT OR ENGINEER: Und.

20. CONTRACTOR OR BUILDER: Und.

21. ORIGINAL USE, IF APPARENT: Residence

22. PRESENT USE: Residence

23. OWNERSHIP: PUBLIC ( ) PRIVATE (X)

24. OWNER'S NAME AND ADDRESS: Kalo and Mary Monsees

25. OPEN TO PUBLIC? YES ( ) NO (X)

26. LOCAL CONTACT PERSON OR ORGANIZATION: Show-Me RPC

27. OTHER SURVEYS: None

28. NO. OF STORIES: 1

29. BASEMENT? YES ( ) NO ( )

30. FOUNDATION MATERIAL

31. WALL CONSTRUCTION: Brick

32. ROOF TYPE AND MATERIAL: Gable; asphalt

33. NO. OF BAYS FRONT SIDE

34. WALL TREATMENT

35. PLAN SHAPE

36. CHANGES (EXPLAIN IN NO. 42) ADDITION ( ) ALTERED (X) MOVED ( )

37. CONDITION INTERIOR ____ EXTERIOR Good

38. PRESERVATION UNDERWAY? Maint. YES (X) NO ( )

39. ENDANGERED? BY WHAT? YES ( ) NO (X)

40. VISIBLE FROM PUBLIC ROAD? YES (X) NO ( )

41. DISTANCE FROM AND FRONTAGE ON ROAD

42. FURTHER DESCRIPTION OF IMPORTANT FEATURES

Windows and doors of this one-story brick house are segmentally arched. Doors on the north and east facades are transomed. Most windows are double-hung, 6/6. The two upstairs windows (one in each gabled end) are similar but somewhat smaller. Alterations include the removal of a porch and interior remodeling.

R-11

43. HISTORY AND SIGNIFICANCE

This ca. 1860s house was the longtime home of Louis M. Monsees, a well-known breeder of donkeys. (In 1910, his sales of jacks and jennets reportedly totaled nearly $68,000.) In 1918, the Monsees farm encompassed 700 acres with three farm dwellings, two tenant houses and seven barns. One of the donkey barns survives north of the house but is no longer in the Monsees family, on the north side of what was previously known as the Rock Road. The Monsees farm was known as the Limestone Valley Farm. It is said to have been established by Mr. Monsees in 1885. After Mr. Monsees' animals received top awards at the 1904 Worlds Fair, the term "Missouri Mule" came into vogue.

44. DESCRIPTION OF ENVIRONMENT AND OUTBUILDINGS

This property is near the old Sedalia-Boonville-Jefferson City Trail.

45. SOURCES OF INFORMATION

Mrs. Rosalie Smith; Pettis County Plat Books (1896 and 1916); site visit; History of Pettis County (McGruder), pp. 361-365.

46. PREPARED BY: R. Maserang

47. ORGANIZATION: Show-Me RPC

48. DATE: 12/87

49. REVISION DATE(S):

RETURN THIS FORM WHEN COMPLETED TO: OFFICE OF HISTORIC PRESERVATION, P.O. BOX 176, JEFFERSON CITY, MISSOURI 65102, PH. 314-751-4096

IF ADDITIONAL SPACE IS NEEDED, ATTACH SEPARATE SHEET(S) TO THIS FORM

1. NO. 124 | 2. COUNTY Pettis | 4. PRESENT LOCAL NAME(S) OR DESIGNATION(S) Monsees Residence | 5. OTHER NAME(S) Limestone Valley Farm | 6. TOWNSHIP 46N | RANGE 20W | SECTION 34 | 124

#124

PE-AS-003-016



KANSAS CITY COMMERCIAL CLUB, INSPECTING LIMESTONE VALLEY FARM.



FIRST PRIZE WINNERS FROM LIMESTONE VALLEY FARM.

PE-AS-003-017

MISSOURI OFFICE OF HISTORIC PRESERVATION

ARCHITECTURAL/HISTORIC INVENTORY SURVEY FORM BOWLING GREEN TOWNSHIP

1. NO. 119

2. COUNTY Pettis

3. LOCATION OF NEGATIVES Show-Me Regional Planning Commission

4. PRESENT LOCAL NAME(S) OR DESIGNATION(S) Raines Residence

5. OTHER NAME(S) LyleHouse (probable)

6. SPECIFIC LEGAL LOCATION TOWNSHIP 46N RANGE 20W SECTION 1

IF CITY OR TOWN, STREET ADDRESS Lee Road

7. CITY OR TOWN IF RURAL, VICINITY Northeast of Beaman

8. DESCRIPTION OF LOCATION

(Approx. 1.75 miles north and .3 mile east of Mo. 135 and HH, on south side of Lee Road in Bowling Green Township)

9. COORDINATES
LAT
LONG

10. SITE ( ) STRUCTURE ( ) BUILDING (X) OBJECT ( )

11. ON NATIONAL REGISTER? YES ( ) NO (X)

12. IS IT ELIGIBLE? YES ( ) NO ( )

13. PART OF ESTAB. HIST. DISTRICT? YES ( ) NO (X)

14. DISTRICT POTENTIAL? YES ( ) NO ( )

15. NAME OF ESTABLISHED DISTRICT N/A

16. THEMATIC CATEGORY Historic/architectural

17. DATE(S) OR PERIOD ca. 1890s

18. STYLE OR DESIGN Queen Anne / Gothic Revival

19. ARCHITECT OR ENGINEER Undetermined

20. CONTRACTOR OR BUILDER Undetermined

21. ORIGINAL USE, IF APPARENT Residence

22. PRESENT USE Residence

23. OWNERSHIP PUBLIC ( ) PRIVATE (X)

24. OWNER'S NAME AND ADDRESS John W. and Christeen Raines

25. OPEN TO PUBLIC? YES ( ) NO (X)

26. LOCAL CONTACT PERSON OR ORGANIZATION Show-Me RPC

27. OTHER SURVEYS IN WHICH INCLUDED None

28. NO. OF STORIES 2½

29. BASEMENT? YES (X) NO ( )

30. FOUNDATION MATERIAL

31. WALL CONSTRUCTION Wood frame

32. ROOF TYPE AND MATERIAL Hipped w/ CGs; asphalt

33. NO. OF BAYS FRONT SIDE

34. WALL TREATMENT Wood siding

35. PLAN SHAPE Irregular

36. CHANGES (EXPLAIN IN NO. 42) ADDITION ( ) ALTERED ( ) MOVED ( )

37. CONDITION INTERIOR ____ EXTERIOR Good/fair

38. PRESERVATION UNDERWAY? YES (X) NO ( ) Maint.

39. ENDANGERED? BY WHAT? YES ( ) NO (X)

40. VISIBLE FROM PUBLIC ROAD? YES (X) NO ( )

41. DISTANCE FROM AND FRONTAGE ON ROAD

42. FURTHER DESCRIPTION OF IMPORTANT FEATURES

The variegated roofline of this impressive 2½-story frame Queen Anne house features numerous gables, including the tall and narrow type found in Gothic Revival buildings. Two one-story porches have spindlework friezes and other Eastlake detailing. Lacy scroll-work appears in the gables. Some first floor windows contain tracery. This example appears to have a relatively large third floor.

Q-26

43. HISTORY AND SIGNIFICANCE

This property was owned by Thomas P. Potter in the mid-1890s, the 1896 Pettis County Plat Book indicates. By the time of the 1916 plat book, the owner had become Theo. Lyl. The original ownership was not determined by the present survey. The date of construction is tentatively estimated as ca. 1900. The name "FAIRVIEW" is in the porch gable. This was the "best" example of a Queen Anne house found in rural Pettis County in terms of a full realization of the style. Consequently, its significance may be individual as well as part of a thematic nomination, in terms of its architecture.

44. DESCRIPTION OF ENVIRONMENT AND OUTBUILDINGS

There are several outbuildings including what appears to be a three-story barn.

45. SOURCES OF INFORMATION Pettis County Plat Books (1896 and 1916); site visit.

46. PREPARED BY R. Maserang

47. ORGANIZATION Show-Me RPC

48. DATE 12/87

49. REVISION DATE(S)

RETURN THIS FORM WHEN COMPLETED TO: OFFICE OF HISTORIC PRESERVATION P.O. BOX 176 JEFFERSON CITY, MISSOURI 65102 PH. 314-751-4096

IF ADDITIONAL SPACE IS NEEDED, ATTACH SEPARATE SHEET(S) TO THIS FORM

1. NO. 119 2. COUNTY Pettis 4. PRESENT LOCAL NAME(S) OR DESIGNATION(S) Raines Residence 5. OTHER NAME(S) 6. TOWNSHIP 46N RANGE 20W SECTION 1

PE-AS-003-018

MISSOURI OFFICE OF HISTORIC PRESERVATION

BRIDGE INVENTORY SURVEY FORM

BOWLING GREEN TOWNSHIP

1. NO. 117

2. COUNTY Pettis

3. LOCATION OF NEGATIVES Show-Me RPC

4. TYPE OF BRIDGE: METAL TRUSS [X] COVERED WOODEN TRUSS [ ] STONE [ ] CONCRETE [ ] OTHER [ ]

5. PRESENT NAME(S) Pettis Co. Bridge No. 171000.5 87PE0101

6. OTHER NAME(S)

7. SPECIFIC LEGAL LOCATION
TOWNSHIP 46N
RANGE 20W
SECTION 5
ROUTE NO.
IF CITY OR TOWN, STREET ADDRESS McFarland Road

8. CITY OR TOWN IF RURAL, VICINITY Southeast of Newland

9. DESCRIPTION OF LOCATION (Approx. 2.0 miles north and .8 mile west of O and HH, on McFarland Road, over Muddy Creek in Bowling Green Township)

10. COORDINATES UTM
LAT.
LONG.

11. ON NATIONAL REGISTER? YES [ ] NO [X]

12. IS IT ELIGIBLE? YES [ ] NO [ ]

13. PART OF ESTAB. HIST. DISTRICT? YES [ ] NO [X]

14. DISTRICT POTENTIAL? YES [ ] NO [ ]

15. NAME OF ESTABLISHED DISTRICT N/A

16. DATE(S)

17. BUILDER

18. TRUSS DESIGN AND/OR STRUCTURAL DESIGN Pratt Half-Hip

19. NO. OF SPANS 1

20. NO. OF ROADWAYS 1

21. NO. OF WALKWAYS 0

22. LENGTH:
OVERALL 120' Est.
CLEAR SPAN
WIDTH:
OVERALL
ROADWAY 16'
HEIGHT:

23. ABUTMENT AND PIER MATERIAL Round metal piers
DECK MATERIAL Wood planks

24. OWNER'S NAME AND ADDRESS Pettis County Court Sedalia, Mo.

25. ORIGINAL SITE?
MOVED?
WHEN MOVED?

26. LEGAL LOAD 4 tons
CONDITION Good

27. PRESERVATION UNDERWAY? YES [ ] NO [ ]

28. ENDANGERED? YES [ ] NO [ ]
BY WHAT?

29. OTHER SURVEYS IN WHICH INCLUDED

30. HISTORY AND SIGNIFICANCE

31. DESCRIPTION OF ENVIRONMENT

32. SOURCES OF INFORMATION Site visit.

a-24

PHOTO(S)

a-26

33. PREPARED BY: Show-Me RPC

34. ORGANIZATION: R.Maserang

35. DATE 3/5/87

36. REVISION DATE(S)

RETURN THIS FORM WHEN COMPLETED TO: OFFICE OF HISTORIC PRESERVATION
P.O. BOX 176
JEFFERSON CITY, MISSOURI 65102
PHONE (314) 751-4096

IF ADDITIONAL SPACE IS NEEDED, ATTACH SEPARATE SHEET(S) TO THIS FORM

1. NO. 117
2. COUNTY Pettis
3. PRESENT NAME(S) Pettis Co. Bridge No. 171000.5
4. OTHER NAME(S)
5. TOWNSHIP 46N
6. RANGE 20W
7. SECTION 5 117

PE-AS-003-019

MISSOURI OFFICE OF HISTORIC PRESERVATION

ARCHITECTURAL/HISTORIC INVENTORY SURVEY FORM

CEDAR TOWNSHIP (GEORGETOWN)

1. NO. 107

2. COUNTY Pettis

3. LOCATION OF NEGATIVES Show-Me Regional Planning Commission

4. PRESENT LOCAL NAME(S) OR DESIGNATION(S) Walton's Georgetown Garage 87PE0075

5. OTHER NAME(S) Meyer's or Meyers' Garage

6. SPECIFIC LEGAL LOCATION TOWNSHIP 46N RANGE 21W SECTION 16

IF CITY OR TOWN, STREET ADDRESS Boonville Street (Hwy. H)

7. CITY OR TOWN IF RURAL, VICINITY Georgetown

8. DESCRIPTION OF LOCATION

(Approx. 1.1 miles west and 1.2 miles north of U.S. 65 and H, on north side of H in Georgetown, Cedar Township; SW¼ of Section 16)

9. COORDINATES UTM

LAT

LONG

10. SITE ( ) STRUCTURE ( ) BUILDING (X) OBJECT ( )

11. ON NATIONAL REGISTER? YES ( ) NO (X)

12. IS IT ELIGIBLE? YES ( ) NO ( )

13. PART OF ESTAB. HIST. DISTRICT? YES ( ) NO (X)

14. DISTRICT POTENTIAL? YES ( ) NO ( )

15. NAME OF ESTABLISHED DISTRICT N/A

16. THEMATIC CATEGORY Historic/architectural

17. DATE(S) OR PERIOD ca. 1920

18. STYLE OR DESIGN Functional Commercial

19. ARCHITECT OR ENGINEER Undetermined

20. CONTRACTOR OR BUILDER Undetermined

21. ORIGINAL USE, IF APPARENT Automobile garage

22. PRESENT USE Unused

23. OWNERSHIP PUBLIC ( ) PRIVATE (X)

24. OWNER'S NAME AND ADDRESS Mrs. Oliver Walton Georgetown

25. OPEN TO PUBLIC? YES ( ) NO ( )

26. LOCAL CONTACT PERSON OR ORGANIZATION Show-Me RPC

27. OTHER SURVEYS IN WHICH INCLUDED None

28. NO. OF STORIES 1

29. BASEMENT? YES ( ) NO (X)

30. FOUNDATION MATERIAL Concrete

31. WALL CONSTRUCTION Concrete and wood

32. ROOF TYPE AND MATERIAL Gable; metal

33. NO. OF BAYS FRONT SIDE

34. WALL TREATMENT Metal sheathing

35. PLAN SHAPE Rectangular

36. CHANGES (EXPLAIN IN NO. 42) ADDITION ( ) ALTERED ( ) MOVED ( )

37. CONDITION INTERIOR ____ EXTERIOR Fair

38. PRESERVATION UNDERWAY? YES ( ) NO ( )

39. ENDANGERED? BY WHAT? YES ( ) NO ( )

40. VISIBLE FROM PUBLIC ROAD? YES (X) NO ( )

41. DISTANCE FROM AND FRONTAGE ON ROAD

42. FURTHER DESCRIPTION OF IMPORTANT FEATURES

This is a frame, one-story rectangular building with a gable roof ehind a false front which includes an arched central section. The storefront--which is covered with metal sheathing--includes a central vehicle entrance flanked by double 1/1 windows and (on the east) a regular doorway.

43. HISTORY AND SIGNIFICANCE

J-32

A man named Meyers (possibly Frank Meyers) is believed to have erected this building for use as an automobile repair garage, in the late teens or early 1920s. Mr. Meyers lived in the bungaloid (side gabled) house just east of the garage. The building is believed to have been used as a repair garage throughout its existence. The most recent operator was Oliver Walton. This building is a good example of a small-town automobile garage and might be considered for inclusion if a transportation-related thematic nomination were ever prepared for rural Pettis County.

44. DESCRIPTION OF ENVIRONMENT AND OUTBUILDINGS

This building is along the main road through Georgetown. Most of the nearby buildings are residences. The old Georgetown Store is directly south, across Hwy. H. The Georgetown School/Community Building is approximately .2 mile east.

45. SOURCES OF INFORMATION

Lee Dow; site visit.

46. PREPARED BY R.Maserang

47. ORGANIZATION Show-Me RPC

48. DATE 11/14/87

49. REVISION DATE(S)

RETURN THIS FORM WHEN COMPLETED TO: OFFICE OF HISTORIC PRESERVATION P.O. BOX 176 JEFFERSON CITY, MISSOURI 65102 PH. 314-751-4096

IF ADDITIONAL SPACE IS NEEDED, ATTACH SEPARATE SHEET(S) TO THIS FORM

1. NO. 107 | 2. COUNTY Pettis | 4. PRESENT LOCAL NAME(S) OR DESIGNATION(S) Walton's Georgetown Garage | 5. OTHER NAME(S) Meyer's(?) Garage | 6. TOWNSHIP 46N | RANGE 21W | SECTION 16 - 107

WILLIS IS A CUT ABOVE WALTON
Willis for MAYOR

PE-AS-003-020

MISSOURI OFFICE OF HISTORIC PRESERVATION

ARCHITECTURAL/HISTORIC INVENTORY SURVEY FORM

CEDAR TOWNSHIP (GEORGETOWN)

1. NO. 108

2. COUNTY Pettis

3. LOCATION OF NEGATIVES Show-Me Regional Planning Commission

4. PRESENT LOCAL NAME(S) OR DESIGNATION(S): Georgetown United Methodist Church

5. OTHER NAME(S): Stokes Chapel

6. SPECIFIC LEGAL LOCATION
TOWNSHIP 46N RANGE 21W SECTION 16
IF CITY OR TOWN, STREET ADDRESS: Boonville Street (Hwy. H)

7. CITY OR TOWN IF RURAL, VICINITY: Georgetown

8. DESCRIPTION OF LOCATION
(North side of Boonville/Hwy. H in SW¼ of Section 16, in Cedar Township; approx. 1.0 mile west and 1.2 miles north of U.S. 65 and H, in Cedar Township)

9. COORDINATES
LAT
LONG

10. SITE ( ) STRUCTURE ( ) BUILDING (X) OBJECT ( )

11. ON NATIONAL REGISTER? YES ( ) NO (X)

12. IS IT ELIGIBLE? YES ( ) NO ( )

13. PART OF ESTAB. HIST. DISTRICT? YES ( ) NO (X)

14. DISTRICT POTENTIAL? YES ( ) NO ( )

15. NAME OF ESTABLISHED DISTRICT: N/A

16. THEMATIC CATEGORY: Historic/architectural

17. DATE(S) OR PERIOD: ca. 1890s

18. STYLE OR DESIGN: Victorian Vernacular

19. ARCHITECT OR ENGINEER: Undetermined

20. CONTRACTOR OR BUILDER: Undetermined

21. ORIGINAL USE, IF APPARENT: Church

22. PRESENT USE: Church

23. OWNERSHIP PUBLIC ( ) PRIVATE (X)

24. OWNER'S NAME AND ADDRESS: Georgetown United Methodist Church

25. OPEN TO PUBLIC? YES (X) NO ( )

26. LOCAL CONTACT PERSON OR ORGANIZATION: Show-Me RPC

27. OTHER SURVEYS IN WHICH INCLUDED: None

28. NO. OF STORIES 1

29. BASEMENT? YES (X) NO ( )

30. FOUNDATION MATERIAL: Stone and concrete

31. WALL CONSTRUCTION: Wood frame

32. ROOF TYPE AND MATERIAL: Hipped; asphalt

33. NO. OF BAYS FRONT SIDE

34. WALL TREATMENT: Wood siding

35. PLAN SHAPE: Irregular

36. CHANGES (EXPLAIN IN NO. 42) ADDITION (X) ALTERED (X) MOVED ( )

37. CONDITION INTERIOR ____ EXTERIOR: Good

38. PRESERVATION UNDERWAY? Maint. YES (X) NO ( )

39. ENDANGERED? BY WHAT? YES ( ) NO (X)

40. VISIBLE FROM PUBLIC ROAD? YES (X) NO ( )

41. DISTANCE FROM AND FR[illegible]

42. FURTHER DESCRIPTION OF IMPORTANT FEATURES

This is a multi-angled frame building (it would be octagonal, although the entrance and rear of the pulpit area project somewhat). A square bell tower is atop the pedimented entrance. Detailing is Victorian. A basement and rear addition were added during the 1940s, and the interior seating arrangements also have been changed.

43. HISTORY AND SIGNIFICANCE

J-29

When this church building was constructed (apparently during the 1890s), it was known as Stokes Chapel. The building is not shown on a plat map of Georgetown dated 1896. Local historian Lee Dow said the church has always been been of the Methodist denomination. Today it is the Georgetown United Methodist Church. While this building probably does not have individual significance, it should perhaps be considered for inclusion if a thematic nomination (churches/religion) were to be prepared. It does of course have local significance.

44. DESCRIPTION OF ENVIRONMENT AND OUTBUILDINGS

The Georgetown United Methodist Church is diagonally opposite (northwest of) the Georgetown Community Building/Public School. Other nearby buildings are primarily residences. The location is the north side of the Hwy. H, originally known as Boonville Street.

45. SOURCES OF INFORMATION

Lee Dow; plat maps; site visit.

46. PREPARED BY: R.Maserang

47. ORGANIZATION: Show-Me RPC

48. DATE: 11/14/87

49. REVISION DATE(S)

RETURN THIS FORM WHEN COMPLETED TO: OFFICE OF HISTORIC PRESERVATION, P.O. BOX 176, JEFFERSON CITY, MISSOURI 65102, PH. 314-751-4096

IF ADDITIONAL SPACE IS NEEDED, ATTACH SEPARATE SHEET(S) TO THIS FORM

1. NO. 108
2. COUNTY Pettis
4. PRESENT LOCAL NAME(S) OR DESIGNATION(S) Georgetown United Methodist Church
5. OTHER NAME(S) Stokes Chapel
6. TOWNSHIP 46N
RANGE 21W
SECTION 16
108

METHODIST CHURCH

PE-AS-003-021

MISSOURI OFFICE OF HISTORIC PRESERVATION

ARCHITECTURAL/HISTORIC INVENTORY SURVEY FORM

CEDAR TOWNSHIP

1. NO. 109

2. COUNTY Pettis

3. LOCATION OF NEGATIVES Show-Me Regional Planning Commission

4. PRESENT LOCAL NAME(S) OR DESIGNATION(S) 87PE0080

5. OTHER NAME(S) Georgetown Store; Summers' Store

6. SPECIFIC LEGAL LOCATION TOWNSHIP 46N RANGE 21W SECTION 16

IF CITY OR TOWN, STREET ADDRESS Boonville Street (Hwy. H)

7. CITY OR TOWN Georgetown IF RURAL, VICINITY

8. DESCRIPTION OF LOCATION

(South side of Boonville Street/Hwy. H in SW¼ of Section 16, in Cedar Township; approx. 1.1 miles west and 1.2 miles north of U.S .65 and Hwy. H, in Cedar Twp.)

9. COORDINATES UTM

LAT

LONG

10. SITE ( ) STRUCTURE ( ) BUILDING (X) OBJECT ( )

11. ON NATIONAL REGISTER? YES ( ) NO (X)

12. IS IT ELIGIBLE? YES ( ) NO ( )

13. PART OF ESTAB. HIST. DISTRICT? YES ( ) NO (X)

14. DISTRICT POTENTIAL? YES ( ) NO ( )

15. NAME OF ESTABLISHED DISTRICT N/A

16. THEMATIC CATEGORY Historic/architectural

17. DATE(S) OR PERIOD ca. 1900

18. STYLE OR DESIGN Functional Commercial

19. ARCHITECT OR ENGINEER Undetermined

20. CONTRACTOR OR BUILDER Undetermined

21. ORIGINAL USE, IF APPARENT General Store

22. PRESENT USE Unused

23. OWNERSHIP PUBLIC ( ) PRIVATE (X)

24. OWNER'S NAME AND ADDRESS Davis (possible)

25. OPEN TO PUBLIC? YES ( ) NO (X)

26. LOCAL CONTACT Show-Me RPC

27. OTHER SURVEYS None

28. NO. OF STORIES 1

29. BASEMENT? YES ( ) NO (X)

30. FOUNDATION MATERIAL Concrete

31. WALL CONSTRUCTION Wood frame

32. ROOF TYPE AND MATERIAL Gable; asphalt

33. NO. OF BAYS FRONT SIDE

34. WALL TREATMENT Asphalt siding

35. PLAN SHAPE Rectangular

36. CHANGES (EXPLAIN IN NO. 42) ADDITION ( ) ALTERED ( ) MOVED ( )

37. CONDITION INTERIOR ____ EXTERIOR Fair

38. PRESERVATION UNDERWAY? YES ( ) NO ( )

39. ENDANGERED? BY WHAT? YES ( ) NO ( )

40. VISIBLE FROM PUBLIC ROAD? YES (X) NO ( )

41. DISTANCE FROM AND FRONTAGE ON ROAD

42. FURTHER DESCRIPTION OF IMPORTANT FEATURES

This one-story frame building with a gable roof has a false or boomtown front. The storefront has two single-leaf entrances and three windows, all covered. The frame building is covered with shingle or asphalt siding. The east half of the building is under a shed-roof which begins at the base of the gable roof.

43. HISTORY AND SIGNIFICANCE J-33

Constructed around 1900, this building served as the Georgetown General Store for many years. An early owner was Frank Summers who is believed to have sold the building to Joe Imhauser during the 1920s. Mr. Imhauser is believed to have operated the general store/grocery store into the 1950s. Georgetown area historian Lee Dow said the store was last used in the 1960s.

44. DESCRIPTION OF ENVIRONMENT AND OUTBUILDINGS

This building is located within the primarily residential environment of Georgetown, on the south side of Hwy. H (formerly Boonville Street).

45. SOURCES OF INFORMATION

Lee Dow; site visit.

46. PREPARED BY R.Maserang

47. ORGANIZATION Show-Me RPC

48. DATE 11/14/87

49. REVISION DATE(S)

RETURN THIS FORM WHEN COMPLETED TO: OFFICE OF HISTORIC PRESERVATION P.O. BOX 176 JEFFERSON CITY, MISSOURI 65102 PH. 314-751-4096

IF ADDITIONAL SPACE IS NEEDED, ATTACH SEPARATE SHEET(S) TO THIS FORM

1. NO. 109 2. COUNTY Pettis 4. PRESENT LOCAL NAME(S) OR DESIGNATION(S) 5. OTHER NAME(S) Georgetown Store 6. TOWNSHIP 46N RANGE 21W SECTION 16 109

PE-AS-003-022

MISSOURI OFFICE OF HISTORIC PRESERVATION

ARCHITECTURAL/HISTORIC INVENTORY SURVEY FORM

CEDAR TOWNSHIP

1. NO. 110

2. COUNTY Pettis

3. LOCATION OF NEGATIVES Show-Me Regional Planning Commission

4. PRESENT LOCAL NAME(S) OR DESIGNATION(S): Georgetown Community Building

5. OTHER NAME(S): Georgetown School No. 36

6. SPECIFIC LEGAL LOCATION — TOWNSHIP 46N RANGE 21W SECTION 16

IF CITY OR TOWN, STREET ADDRESS: Boonville Street (Hwy. H)

7. CITY OR TOWN — IF RURAL, VICINITY: Georgetown

8. DESCRIPTION OF LOCATION

(Southwest corner of Boonville and Cedar Streets, in Georgetown; south side of H in SW¼ of Section 16 of Cedar Township)

9. COORDINATES — LAT / LONG

10. SITE ( ) STRUCTURE ( ) BUILDING (X) OBJECT ( )

11. ON NATIONAL REGISTER? YES ( ) NO (X)

12. IS IT ELIGIBLE? YES ( ) NO ( )

13. PART OF ESTAB. HIST. DISTRICT? YES ( ) NO (X)

14. DISTRICT POTENTIAL? YES ( ) NO ( )

15. NAME OF ESTABLISHED DISTRICT: N/A

16. THEMATIC CATEGORY: Historic/architectural

17. DATE(S) OR PERIOD: ca. 1890s

18. STYLE OR DESIGN: Adam (Federal)

19. ARCHITECT OR ENGINEER: Und.

20. CONTRACTOR OR BUILDER: Und.

21. ORIGINAL USE, IF APPARENT: Schoolhouse

22. PRESENT USE: Community building

23. OWNERSHIP — PUBLIC (X) PRIVATE ( )

24. OWNER'S NAME AND ADDRESS: Pettis County Court (Bldg. is leased by Georgetown Community Assn.)

25. OPEN TO PUBLIC? YES ( ) NO ( )

26. LOCAL CONTACT PERSON OR ORGANIZATION: Show-Me RPC

27. OTHER SURVEYS IN WHICH INCLUDED: None

28. NO. OF STORIES: 1

29. BASEMENT? YES ( ) NO ( )

30. FOUNDATION MATERIAL: Stone and concrete

31. WALL CONSTRUCTION: Brick

32. ROOF TYPE AND MATERIAL: Gable; asphalt

33. NO. OF BAYS — FRONT SIDE

34. WALL TREATMENT: Common bond

35. PLAN SHAPE: T

36. CHANGES (EXPLAIN IN NO. 42) — ADDITION ( ) ALTERED (X) MOVED ( )

37. CONDITION — INTERIOR ____ EXTERIOR Fair

38. PRESERVATION UNDERWAY? YES ( ) NO ( )

39. ENDANGERED? BY WHAT? YES ( ) NO ( )

40. VISIBLE FROM PUBLIC ROAD? YES (X) NO ( )

41. DISTANCE FROM AND FRONTAGE ON ROAD

42. FURTHER DESCRIPTION OF IMPORTANT FEATURES

This one-story brick Adams style building has an arched, recessed entrance with a fanlight. The entrance--in a central projecting wing--may originally have had sidelights. A sealed circular window in a recessed panel above the entrance contains a ventilation window. Most windows (double hung 4/4) have projecting segmental arches and stone lugsills. A rear entrance may be an alteration. East and west wings have "gablet" roofs.

43. HISTORY AND SIGNIFICANCE

J-23

The Georgetown School was Pettis County's only two-room rural schoolhouse made of brick. The date of construction was not determined but the building was in use as a school in the late 1800s. The last school year was 1967-68. It has since served as the Georgetown Community Building. Grades 1-4 usually were taught in the west room, and grades 5-8 in the east. In 1968, annexation sent a portion of the district to the Sedalia No. 200 School District and a smaller portion to the Reorganized R-V District. The building should be considered for nomination to the National Register on the basis of its architecture and history or as part of a thematic (education) nomination, in the opinion of the survey team.

44. DESCRIPTION OF ENVIRONMENT AND OUTBUILDINGS

The building is on the south side of Georgetown's main thoroughfare (Route H), facing north. Playground equipment remains in place around the building. Directly east is a vacant area which once served as the public square. Residences and a church building are opposite the school on the north side of H.

45. SOURCES OF INFORMATION

Lee Dow;
Plat maps; History of the Schools of Pettis County (Scotten);
site visit.

46. PREPARED BY: R. Maserang

47. ORGANIZATION: Show-Me RPC

48. DATE: 11/87

49. REVISION DATE(S):

RETURN THIS FORM WHEN COMPLETED TO: OFFICE OF HISTORIC PRESERVATION, P.O. BOX 176, JEFFERSON CITY, MISSOURI 65102, PH. 314-751-4096

IF ADDITIONAL SPACE IS NEEDED, ATTACH SEPARATE SHEET(S) TO THIS FORM

1. NO. 110 | 2. COUNTY Pettis | 4. PRESENT LOCAL NAME(S) OR DESIGNATION(S) Georgetown Community Building | 5. OTHER NAME(S) Georgetown Public School | 6. TOWNSHIP 46N | RANGE 21W | SECTION 16 | 110

PE-AS-003-023

MISSOURI OFFICE OF HISTORIC PRESERVATION

ARCHITECTURAL/HISTORIC INVENTORY SURVEY FORM

CEDAR TOWNSHIP

1. NO. 112

2. COUNTY Pettis

3. LOCATION OF NEGATIVES Show-Me Regional Planning Commission

4. PRESENT LOCAL NAME(S) OR DESIGNATION(S): Cloney Family Farm

5. OTHER NAME(S): Gentry House; Cotton House; Oak Dale

6. SPECIFIC LEGAL LOCATION TOWNSHIP 46N RANGE 21W SECTION 20

IF CITY OR TOWN, STREET ADDRESS: Cherry Tree Road

7. CITY OR TOWN IF RURAL, VICINITY: SW of Georgetown

8. DESCRIPTION OF LOCATION: (Approx. 1.9 miles west and .1 mile north of U.S. 65 and H, on east side of Cherry Tree Road in Cedar Township)

9. COORDINATES UTM
LAT
LONG

10. SITE ( ) STRUCTURE ( ) BUILDING (X) OBJECT ( )

11. ON NATIONAL REGISTER? YES ( ) NO (X)

12. IS IT ELIGIBLE? YES ( ) NO ( )

13. PART OF ESTAB. HIST. DISTRICT? YES ( ) NO (X)

14. DISTRICT POTENTIAL? YES ( ) NO ( )

15. NAME OF ESTABLISHED DISTRICT: N/A

16. THEMATIC CATEGORY: Historic/architectural

17. DATE(S) OR PERIOD: ca. 1850s

18. STYLE OR DESIGN: Greek Revival

19. ARCHITECT OR ENGINEER: Undetermined

20. CONTRACTOR OR BUILDER: Undetermined

21. ORIGINAL USE, IF APPARENT: Residence

22. PRESENT USE: Residence

23. OWNERSHIP PUBLIC ( ) PRIVATE (X)

24. OWNER'S NAME AND ADDRESS: Mr. and Mrs. Fred Wesner Jr. California (State) Contact: William Lemens, Hughesville

25. OPEN TO PUBLIC? YES ( ) NO (X)

26. LOCAL CONTACT PERSON OR ORGANIZATION: Show-Me RPC

27. OTHER SURVEYS IN WHICH INCLUDED: None

28. NO. OF STORIES 2

29. BASEMENT? YES ( ) NO ( )

30. FOUNDATION MATERIAL

31. WALL CONSTRUCTION: Brick

32. ROOF TYPE AND MATERIAL: Gable; asphalt

33. NO. OF BAYS FRONT SIDE

34. WALL TREATMENT: Flemish bond

35. PLAN SHAPE

36. CHANGES (EXPLAIN IN NO. 42) ADDITION ( ) ALTERED (X) MOVED ( )

37. CONDITION INTERIOR ____ EXTERIOR Good

38. PRESERVATION UNDERWAY? YES (X) NO ( )

39. ENDANGERED? BY WHAT? YES ( ) NO (X)

40. VISIBLE FROM PUBLIC ROAD? YES (X) NO ( )

41. DISTANCE FROM AND FRONTAGE ON ROAD

42. FURTHER DESCRIPTION OF IMPORTANT FEATURES



This two-story brick house has some well-defined Greek Revival elements, particularly its two-story pedimented portico. The columns are square with relatively plain capitals and bases. The entablature is wide, tiered, and relatively plain. The main entrance and the entrance to the upper deck are sidelighted, with pilasters. Windows on the main facade are 6/6. The house has been extended rearward but the date of this work was not determined by the present survey. The house was restored in 1939 by Todd Cloney.

43. HISTORY AND SIGNIFICANCE

V-25

Major William Gentry, youngest son of Pettis Co. pioneer Reuben E. Gentry, built this antebellum house on land inherited by Major Gentry's wife, Ann Redd Major, apparently in the 1850s. Major Gentry raised horses, mules and sheep on his 6,000 acre farm, with slaves reputedly making the bricks for the residence (according to Lang). Major Gentry was closely involved with the development of railroading in the Sedalia area, serving at various times as director or in some cases president of the Lexington and St.Louis, the Katy, and the Sedalia, Warsaw and Southern Railways. Major Gentry was marshal of the first State Fair, held at Boonville, and promoted other fairs in Pettis County, some of which were held on his farm. He was a Pettis County judge for 20 years and, in 1874, he ran for governor as the nominee of the People's Party. Depending on the amount of alteration, this house could be significant architecturally or because of the Gentry association, until

44. DESCRIPTION OF ENVIRONMENT AND OUTBUILDINGS

This farm is said to include an old quarry which provided foundation stone for many early Sedalia buildings. The old Missouri Pacific Railroad track formerly ran north-south approximately one-third of a mile from the house. There are various outbuildings.

45. SOURCES OF INFORMATION: History of Pettis County and Sedalia (McVey); Life in Pettis County (Lang), pp. 54-57); Pettis County plat maps; site visit.

46. PREPARED BY: R.Maserang

47. ORGANIZATION: Show-Me RPC

48. DATE: 2/23/88

49. REVISION DATE(S)

RETURN THIS FORM WHEN COMPLETED TO: OFFICE OF HISTORIC PRESERVATION, P.O. BOX 176, JEFFERSON CITY, MISSOURI 65102, PH. 314-751-4096

IF ADDITIONAL SPACE IS NEEDED, ATTACH SEPARATE SHEET(S) TO THIS FORM

1. NO. 112
2. COUNTY Pettis
4. PRESENT LOCAL NAME(S) OR DESIGNATION(S) Cloney Family Farm
5. OTHER NAME(S) Gentry House
6. TOWNSHIP 46N
RANGE 21W
SECTION 20
112

PE-AS-003-024

MISSOURI OFFICE OF HISTORIC PRESERVATION

ARCHITECTURAL/HISTORIC INVENTORY SURVEY FORM

CEDAR TOWNSHIP

1. NO. 105

2. COUNTY Pettis

3. LOCATION OF NEGATIVES Show-Me Regional Planning Commission

4. PRESENT LOCAL NAME(S) OR DESIGNATION(S) Bothwell School No. 105

5. OTHER NAME(S)

6. SPECIFIC LEGAL LOCATION TOWNSHIP 46N RANGE 21W SECTION 10

IF CITY OR TOWN, STREET ADDRESS Claycomb Road

7. CITY OR TOWN IF RURAL, VICINITY South of Bothwell State Park

8. DESCRIPTION OF LOCATION

(Approx. 3.0 miles north and .1 mile east of U.S. 65 and HH; SE corner of Claycomb Road and Bothwell Park Road, in Cedar Township)

9. COORDINATES UTM

LAT

LONG

10. SITE ( ) STRUCTURE ( ) BUILDING (X) OBJECT ( )

11. ON NATIONAL REGISTER? YES ( ) NO (X)

12. IS IT ELIGIBLE? YES ( ) NO ( )

13. PART OF ESTAB. HIST. DISTRICT? YES ( ) NO (X)

14. DISTRICT POTENTIAL? YES ( ) NO ( )

15. NAME OF ESTABLISHED DISTRICT N/A

16. THEMATIC CATEGORY Historic/architectural

17. DATE(S) OR PERIOD 1916

18. STYLE OR DESIGN Craftsman vernacular

19. ARCHITECT OR ENGINEER Undetermined

20. CONTRACTOR OR BUILDER Undetermined

21. ORIGINAL USE, IF APPARENT Schoolhouse

22. PRESENT USE Unused

23. OWNERSHIP PUBLIC ( ) PRIVATE (X)

24. OWNER'S NAME AND ADDRESS Undetermined, but the building appeared to be for sale in 2/88

25. OPEN TO PUBLIC? YES ( ) NO (X)

26. LOCAL CONTACT PERSON OR ORGANIZATION Show-Me RPC

27. OTHER SURVEYS None

28. NO. OF STORIES 1

29. BASEMENT? YES (X) NO ( )

30. FOUNDATION MATERIAL Coursed stone

31. WALL CONSTRUCTION Wood frame

32. ROOF TYPE AND MATERIAL Hipped; asphalt

33. NO. OF BAYS FRONT SIDE

34. WALL TREATMENT Wood shingles & wood siding

35. PLAN SHAPE Rectangular

36. CHANGES (EXPLAIN IN NO. 42) ADDITION ( ) ALTERED ( ) MOVED ( )

37. CONDITION INTERIOR ____ EXTERIOR Good/fair

38. PRESERVATION UNDERWAY? Maint. YES (X) NO ( )

39. ENDANGERED? BY WHAT? YES ( ) NO (X)

40. VISIBLE FROM PUBLIC ROAD? YES (X) NO ( )

41. DISTANCE FROM AND FRONTAGE ON ROAD

42. FURTHER DESCRIPTION OF IMPORTANT FEATURES

The stone foundation of this rectangular frame schoolhouse is buttressed at the four corners. The coursed rubble used in the foundation also is the material of a small porch. The pyramidal roof contains a gable over the transomed main entrance. There appears to be a full basement, with windows set in the high foundation and a side entrance. The exterior is covered with wood shingle siding from the cornice to the bottom of the side windows, with wood siding below that. The steps have been removed from a rear entrance.

Y8

43. HISTORY AND SIGNIFICANCE

Named after John H. Bothwell, its principal benefactor, Bothwell School was constructed in 1916. The first teacher (Mrs.E.B.Crain) and her husband were guests at Bothwell Lodge from September through most of December in 1916, while a teacher's residence was constructed on land purchased by Mr.Bothwell. The school operated through 1968, when the district became a part of Sedalia No. 200. Altogether, 119 students were graduated from the 8th grade. Architecturally, this rural schoolhouse is one of several Pettis County variations on a common theme and should be considered for a thematic nomination. This building is especially significant for its association with Mr.Bothwell, whose contribution included three acres of land which contained the building.

44. DESCRIPTION OF ENVIRONMENT AND OUTBUILDINGS

This schoolhouse is located on the old highway (now Claycomb Road), just south of a retirement home complex. U.S. 65 is just to the west. Outbuildings are nonexistent except for an outhouse.

45. SOURCES OF INFORMATION

Pettis County plat maps; site visit; History of the Schools of Pettis County, Mo. (Scotten).

46. PREPARED BY R.Maserang

47. ORGANIZATION Show-Me RPC

48. DATE 2/26/88

49. REVISION DATE(S)

RETURN THIS FORM WHEN COMPLETED TO: OFFICE OF HISTORIC PRESERVATION P.O. BOX 176 JEFFERSON CITY, MISSOURI 65102 PH. 314-751-4096

IF ADDITIONAL SPACE IS NEEDED, ATTACH SEPARATE SHEET(S) TO THIS FORM

1. NO. 105 2. COUNTY Pettis 4. PRESENT LOCAL NAME(S) OR DESIGNATION(S) Bothwell School No. 105 5. OTHER NAME(S) 6. TOWNSHIP 46N RANGE 21W SECTION 10 105

PE-AS-003-025

MISSOURI OFFICE OF HISTORIC PRESERVATION

ARCHITECTURAL/HISTORIC INVENTORY SURVEY FORM CEDAR TOWNSHIP

1. NO. 116

2. COUNTY Pettis

3. LOCATION OF NEGATIVES Show-Me Regional Planning Commission

4. PRESENT LOCAL NAME(S) OR DESIGNATION(S): Reuben George Gentry House (Reuben J. Gentry House)

5. OTHER NAME(S): Cedar Vale Farm

6. SPECIFIC LEGAL LOCATION — TOWNSHIP 46N RANGE 21W SECTION 26

IF CITY OR TOWN, STREET ADDRESS: Gentry Road

7. CITY OR TOWN — IF RURAL, VICINITY: Northeast of Sedalia

8. DESCRIPTION OF LOCATION: (Approx. 1.5 miles east and .5 mile south of U.S. 65 and HH, on south side of Gentry Road in Cedar Township)

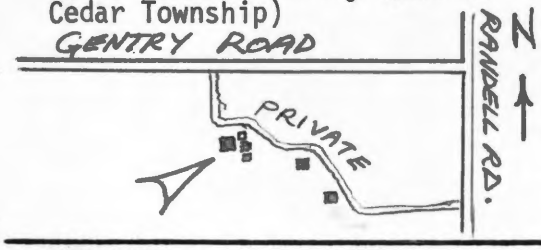

9. COORDINATES — UTM — LAT — LONG

10. SITE ( ) STRUCTURE ( ) BUILDING (X) OBJECT ( )

11. ON NATIONAL REGISTER? YES ( ) NO (X)

12. IS IT ELIGIBLE? YES ( ) NO ( )

13. PART OF ESTAB. HIST. DISTRICT? YES ( ) NO (X)

14. DISTRICT POTENTIAL? YES ( ) NO ( )

15. NAME OF ESTABLISHED DISTRICT: N/A

16. THEMATIC CATEGORY: Historic/architectural

17. DATE(S) OR PERIOD: 1879

18. STYLE OR DESIGN: Greek Revival

19. ARCHITECT OR ENGINEER: Undetermined

20. CONTRACTOR OR BUILDER: Undetermined

21. ORIGINAL USE, IF APPARENT: Residence

22. PRESENT USE: Unused

23. OWNERSHIP — PUBLIC ( ) PRIVATE (XX)

24. OWNER'S NAME AND ADDRESS: Mrs. J. H. Frederich

25. OPEN TO PUBLIC? YES ( ) NO (XX)

26. LOCAL CONTACT PERSON OR ORGANIZATION: Show-Me RPC

27. OTHER SURVEYS IN WHICH INCLUDED: None

28. NO. OF STORIES: 2

29. BASEMENT? YES ( ) NO (XX)

30. FOUNDATION MATERIAL: Stone

31. WALL CONSTRUCTION: Brick

32. ROOF TYPE AND MATERIAL: Gable; asphalt

33. NO. OF BAYS — FRONT — SIDE

34. WALL TREATMENT: Common bond

35. PLAN SHAPE: L

36. CHANGES (EXPLAIN IN NO. 42) — ADDITION ( ) ALTERED ( ) MOVED ( )

37. CONDITION — INTERIOR: Fair — EXTERIOR: Fair

38. PRESERVATION UNDERWAY? YES ( ) NO (X)

39. ENDANGERED? YES (X) NO ( ) — BY WHAT? Continued neglect

40. VISIBLE FROM PUBLIC ROAD? YES ( ) NO (X)

41. DISTANCE FROM AND FRONTAGE ON ROAD: Approx. 1/3 mile

42. FURTHER DESCRIPTION OF IMPORTANT FEATURES

This is a two-story, L-shaped brick house with a one-story frame front porch and a two-story gallery at the inside juncture of the ell. The cornice (with returns in the gables) features a wide trim band and brackets of a type not seen elsewhere in Pettis County. From the front, the south-facing building has the look of an Italianate-styled I-House with a front gable. The flat-arched windows have lintels and lugsills of stone and are shuttered. Upper and lower front doorways are transomed and sidelighted.

Z-32

43. HISTORY AND SIGNIFICANCE

This rather secluded mansion (it is impossible to view it distinctly from a public road) is said to have been built in 1879 by Reuben J. Gentry, a farmer who died two years later leaving an estate of 1,700 acres. His widow (Bettie Hughes Gentry) married Mr. Gentry's brother, William M., in 1885. Her second husband died four years later. Reuben J. and William M. were sons of Richard Gentry, a Pettis County pioneer who came to Cedar Township from Kentucky in 1809. This house is significant for its architecture as a relatively unaltered vernacular example of the type of Greek Revival/Federal I-House which was constructed in the Upland South. The Missouri Historic Sites Catalogue (1963) lists the date of construction as "1860s" but the the 1882 edition of the Pettis County History reports a construction date of 1879. If this date is correct, this house is a late example of its type.

44. DESCRIPTION OF ENVIRONMENT AND OUTBUILDINGS

An interesting complement of outbuildings includes a a brick building which may have served as a tenant house, a bungaloid frame building and a smaller side gabled frame building. At least two of the buildings appear to have been used as living quarters.

45. SOURCES OF INFORMATION

Mrs. Bill Pittman; The Hist. of Pettis County (1882); Portrait and Biographical Record of Johnson & Pettis Cos.; Historical Sites Catalogue; site visit.

46. PREPARED BY: R.Maserang

47. ORGANIZATION: Show-Me RPC

48. DATE: 2/24/88

49. REVISION DATE(S):

RETURN THIS FORM WHEN COMPLETED TO: OFFICE OF HISTORIC PRESERVATION, P.O. BOX 176, JEFFERSON CITY, MISSOURI 65102, PH. 314-751-4096

IF ADDITIONAL SPACE IS NEEDED, ATTACH SEPARATE SHEET(S) TO THIS FORM

1. NO. 116 — 2. COUNTY Pettis — 4. PRESENT LOCAL NAME(S) OR DESIGNATION(S) Reuben Gentry House — 5. OTHER NAME(S) Cedar Vale Farm — 6. TOWNSHIP 46N — RANGE 21W — SECTION 26

PE-AS-003-026

MISSOURI OFFICE OF HISTORIC PRESERVATION

ARCHITECTURAL/HISTORIC INVENTORY SURVEY FORM

CEDAR TOWNSHIP

1. NO. 115

2. COUNTY Pettis

3. LOCATION OF NEGATIVES Show-Me Regional Planning Commission

4. PRESENT LOCAL NAME(S) OR DESIGNATION(S): Van Dyne Residence

5. OTHER NAME(S): Ellis House

6. SPECIFIC LEGAL LOCATION TOWNSHIP 46N RANGE 21W SECTION 28

IF CITY OR TOWN, STREET ADDRESS: North Georgetown Road

7. CITY OR TOWN IF RURAL, VICINITY: North of Sedalia

8. DESCRIPTION OF LOCATION: (Approx. .25 mile north of U.S. 65 and H, on east side of H or Georgetown Road)

9. COORDINATES LAT LONG

10. SITE ( ) STRUCTURE ( ) BUILDING (X) OBJECT ( )

11. ON NATIONAL REGISTER? YES ( ) NO (X)

12. IS IT ELIGIBLE? YES ( ) NO ( )

13. PART OF ESTAB. HIST. DISTRICT? YES ( ) NO (X)

14. DISTRICT POTENTIAL? YES ( ) NO ( )

15. NAME OF ESTABLISHED DISTRICT: N/A

16. THEMATIC CATEGORY: Historic/architectural

17. DATE(S) OR PERIOD: ca. 1850s

18. STYLE OR DESIGN: Greek Revival

19. ARCHITECT OR ENGINEER: Undetermined

20. CONTRACTOR OR BUILDER: Undetermined

21. ORIGINAL USE, IF APPARENT: Residence (probable)

22. PRESENT USE: Residence

23. OWNERSHIP: PUBLIC ( ) PRIVATE (X)

24. OWNER'S NAME AND ADDRESS: John R. VanDyne, Sedalia, Mo.

25. OPEN TO PUBLIC? YES ( ) NO (X)

26. LOCAL CONTACT PERSON OR ORGANIZATION: Show-Me RPC

27. OTHER SURVEYS IN WHICH INCLUDED: None

28. NO. OF STORIES 2

29. BASEMENT? YES ( ) NO ( )

30. FOUNDATION MATERIAL: Brick

31. WALL CONSTRUCTION: Brick

32. ROOF TYPE AND MATERIAL: Gable; asphalt

33. NO. OF BAYS FRONT SIDE

34. WALL TREATMENT: Common bond

35. PLAN SHAPE: L

36. CHANGES (EXPLAIN IN NO. 42) ADDITION ( ) ALTERED (X) MOVED ( )

37. CONDITION INTERIOR ____ EXTERIOR Good

38. PRESERVATION UNDERWAY? YES (X) Maint. NO ( )

39. ENDANGERED? BY WHAT? YES ( ) NO (X)

40. VISIBLE FROM PUBLIC ROAD? YES (X) NO ( )

41. DISTANCE FROM AND FRONTAGE ON ROAD

42. FURTHER DESCRIPTION OF IMPORTANT FEATURES

This is a two-story, L-shaped brick house with a six-bay, asymetrical main facade. The entrance is transomed and sidelighted. The entry porch is non-original. Some windows have flat arches and some have rounded arches. Windows are numerous. There is a one-story bay window on the north side of the ell. This house was not examined closely. However, alterations are indicated.

V-1

43. HISTORY AND SIGNIFICANCE

Although this is apparantly an antebellum house, details of its history were not determined. According to one account, it was used as a military headquarters during the Civil War, and there was an encampment of troops in the vicinity. In the late 19th century, ownership was apparently by the Ellis family. After World War Two, major alterations including the addition of rooms is believed to have occurred, reportedly by the Dean Construction Co., of Sedalia.

44. DESCRIPTION OF ENVIRONMENT AND OUTBUILDINGS

A gable-fronted house and a barn are north of the main building and there are also other outbuildings.

45. SOURCES OF INFORMATION: John R. VanDyne; site visit.

46. PREPARED BY: R.Maserang

47. ORGANIZATION: Show-Me RPC

48. DATE: 3/88

49. REVISION DATE(S)

RETURN THIS FORM WHEN COMPLETED TO: OFFICE OF HISTORIC PRESERVATION, P.O. BOX 176, JEFFERSON CITY, MISSOURI 65102, PH. 314-751-4096

IF ADDITIONAL SPACE IS NEEDED, ATTACH SEPARATE SHEET(S) TO THIS FORM

1. NO. 115 2. COUNTY Pettis 4. PRESENT LOCAL NAME(S) OR DESIGNATION(S) Van Dyne Residence 5. OTHER NAME(S) 6. TOWNSHIP 46N RANGE 21W SECTION 28 115

PE-AS-003-026

Form No. 116

Reuben George Gentry House; Reuben J. Gentry House
Cedar Vale Farm
T.46N, R.21W., S.26, Cedar Twp., Pettis Co.

View facing north. From left are main facade of Gentry House, brick outbuilding and two frame outbuildings.

View looking west, showing three outbuildings with east facade of Gentry House visible in background.

Detail of two-story porch or gallery on east side of Gentry House.

This is the largest of the two frame outbuildings near the Gentry House. This is the west facade.

PE-AS-003-027

MISSOURI OFFICE OF HISTORIC PRESERVATION

ARCHITECTURAL/HISTORIC INVENTORY SURVEY FORM

CEDAR TOWNSHIP

1. NO. 114

2. COUNTY Pettis

3. LOCATION OF NEGATIVES Show-Me Regional Planning Commission

4. PRESENT LOCAL NAME(S) OR DESIGNATION(S): Buena Vista Nursing Home

5. OTHER NAME(S): Pettis County Home

6. SPECIFIC LEGAL LOCATION — TOWNSHIP 46N RANGE 21W SECTION 21

IF CITY OR TOWN, STREET ADDRESS: North Georgetown Road

7. CITY OR TOWN — IF RURAL, VICINITY: Between Georgetown & Sedalia

8. DESCRIPTION OF LOCATION

(Approx. .5 mile north of U.S. 65 and H on east side of H--Georgetown Road--in Cedar Township)

10. SITE ( ) STRUCTURE ( ) BUILDING (X) OBJECT ( )

11. ON NATIONAL REGISTER? YES ( ) NO (X)

12. IS IT ELIGIBLE? YES ( ) NO ( )

13. PART OF ESTAB. HIST. DISTRICT? YES ( ) NO (X)

14. DISTRICT POTENTIAL? YES ( ) NO ( )

15. NAME OF ESTABLISHED DISTRICT: N/A

16. THEMATIC CATEGORY: Historic/architectural

17. DATE(S) OR PERIOD: 1870

18. STYLE OR DESIGN: Italianate

19. ARCHITECT OR ENGINEER: Undetermined

20. CONTRACTOR OR BUILDER: Undetermined

21. ORIGINAL USE, IF APPARENT: Residence

22. PRESENT USE: Nursing home

23. OWNERSHIP: PUBLIC (X) PRIVATE ( )

24. OWNER'S NAME AND ADDRESS: Pettis County

25. OPEN TO PUBLIC? YES (X) NO ( )

26. LOCAL CONTACT PERSON OR ORGANIZATION: Show-Me RPC

27. OTHER SURVEYS IN WHICH INCLUDED: None

28. NO. OF STORIES: 2½

29. BASEMENT? YES (X) NO ( ): Partial

30. FOUNDATION MATERIAL: Stone

31. WALL CONSTRUCTION: Brick

32. ROOF TYPE AND MATERIAL: Gable; asphalt

33. NO. OF BAYS — FRONT SIDE

34. WALL TREATMENT: Common bond

35. PLAN SHAPE: Irregular

36. CHANGES (EXPLAIN IN NO. 42): ADDITION (X) ALTERED (X) MOVED ( )

37. CONDITION — INTERIOR: Good; EXTERIOR: Good

38. PRESERVATION UNDERWAY? YES (X) NO ( ): Maint.

39. ENDANGERED? BY WHAT? YES ( ) NO (X)

40. VISIBLE FROM PUBLIC ROAD? YES (X) NO ( )

41. DISTANCE FROM AND FRONTAGE ON ROAD

42. FURTHER DESCRIPTION OF IMPORTANT FEATURES

Originally, a square tower with a mansard roof and a balustraded base topped this two-story brick Italianate building. Window hoods have been removed. Most windows are in groupings of two and are arched. The front porch has a balustraded deck. Additions include a men's wing on the east and a women's wing on the south. A fine curved staircase ascends three levels.

V-5

43. HISTORY AND SIGNIFICANCE

This building is believed to have been built in ca. 1870 by E. W. Brown, who used it as a private residence. In 1894, Pettis County purchased it for a home or "poor farm." Today a home for the aged, it is still owned by the county but leased and operated by the Pettis County Assn. for Social Services, Inc., a not-for-profit corporation. (It became Buena Vista Nursing Home in 1948.) The home is one of the oldest continuously operating homes for the aged in the area. Some of the adjacent pastoral land including a barn is separately leased for farming purposes by the county. The additions have greatly compromised the building's integrity but it is significant as a part of the Georgetown historic landscape.

44. DESCRIPTION OF ENVIRONMENT AND OUTBUILDINGS

Outbuildings include a brick smokehouse, a barn, a chapel (built in 1926), and other structures. Buena Vista Nursing Home is on a hill, offering fine views to the west.

45. SOURCES OF INFORMATION: Article by Shelley Montalvo in The Plainsman; Lang's Life in Pettis County; interviews (Mrs. Arlene Benn, administrator, and Mrs. Connie Brummet, of the home staff); site visit.

46. PREPARED BY: R. Maserang

47. ORGANIZATION: Show-Me RPC

48. DATE: 2/23/88

49. REVISION DATE(S):

RETURN THIS FORM WHEN COMPLETED TO: OFFICE OF HISTORIC PRESERVATION, P.O. BOX 176, JEFFERSON CITY, MISSOURI 65102, PH. 314-751-4096

IF ADDITIONAL SPACE IS NEEDED, ATTACH SEPARATE SHEET(S) TO THIS FORM

1. NO. 114 | 2. COUNTY Pettis | 4. PRESENT LOCAL NAME(S) OR DESIGNATION(S) Buena Vista Nursing Home | 5. OTHER NAME(S) Pettis County Home | 6. TOWNSHIP 46N | RANGE 21W | SECTION 21

114

PE-AS-003-027

Form No. 114

Buena Vista Nursing Home
T.46N., R.21W., S.21, Pettis Co.

Buena Vista



By Shelley Montalvo

"Cast me not off in the time of old age; forsake me not when my strength fails." (Psalms 71:9).

This inscription on the front door plaque of Buena Vista Nursing Home tells all that's necessary in describing the home for the aged.

Sitting on a hilltop off of North Grand at Georgetown Road, Buena Vista, gives an air of peace and serenity, even on a cold day in January. The cows munching lazily in the pasture and the squirrels playing leisurely in the yard only add to the stature of the mansion.

The home itself was built in 1870 by E.W. Brown. On March 23, 1894, it was purchased by Pettis County and run as a county poor farm for the indigent.

In 1911, it was converted to a home for the aged and was run by the country until 1948. It was then leased to the Pettis County Association for Social Services, Incorporated a not-for-profit corporation that now runs it.

The acreage attached to Buena Vista is now leased to a local farmer and the home has its own chapel for services and assemblies.

Buena Vista is a state licensed intermediate care facility with 48 beds. It has a 12-member borad of directors who set the policies for the home and then hire the administrator to carry out those policies.

The home is one of the oldest continuously operating homes for the aged in the area and has been a long-standing asset to the community.

The present administrator, Reverend Robert Kessler, said on behalf of the board of directors and the 35-person staff that they are thankful for the privilege serve the community of Sedalia for so many years.

BUENA VISTA

BUENA VISTA

EXIT

PE-AS-003-028

MISSOURI OFFICE OF HISTORIC PRESERVATION

ARCHITECTURAL/HISTORIC INVENTORY SURVEY FORM

CEDAR TOWNSHIP

1. NO. 113

2. COUNTY Pettis

3. LOCATION OF NEGATIVES Show-Me Regional Planning Commission

4. PRESENT LOCAL NAME(S) OR DESIGNATION(S): Downing Residence

5. OTHER NAME(S): The Academy

6. SPECIFIC LEGAL LOCATION TOWNSHIP 46N RANGE 21W SECTION 21

IF CITY OR TOWN, STREET ADDRESS: Georgetown Road

7. CITY OR TOWN IF RURAL, VICINITY: North of Sedalia

8. DESCRIPTION OF LOCATION: (Approx. .6 mile north and .6 mile west of U.S. 65 and HH, on east side of Georgetown Road in Cedar Township)

9. COORDINATES UTM
LAT
LONG

10. SITE ( ) STRUCTURE ( ) BUILDING (X) OBJECT ( )

11. ON NATIONAL REGISTER? YES ( ) NO (X)

12. IS IT ELIGIBLE? YES ( ) NO ( )

13. PART OF ESTAB. HIST. DISTRICT? YES ( ) NO (X)

14. DISTRICT POTENTIAL? YES ( ) NO ( )

15. NAME OF ESTABLISHED DISTRICT: N/A

16. THEMATIC CATEGORY: Historic/architectural

17. DATE(S) OR PERIOD: 1842-1849

18. STYLE OR DESIGN: Vernacular Greek Revival

19. ARCHITECT OR ENGINEER: Undetermined

20. CONTRACTOR OR BUILDER: George R. Smith

21. ORIGINAL USE, IF APPARENT: Residence

22. PRESENT USE: Residence

23. OWNERSHIP PUBLIC ( ) PRIVATE (X)

24. OWNER'S NAME AND ADDRESS: Mr.andMrs. J. W. Downing, Rt.4, Box 122, Sedalia, Mo.

25. OPEN TO PUBLIC? YES ( ) NO (X)

26. LOCAL CONTACT PERSON OR ORGANIZATION: Show-Me RPC

27. OTHER SURVEYS IN WHICH INCLUDED: None

28. NO. OF STORIES 2½

29. BASEMENT? YES (X) NO ( ): Partial

30. FOUNDATION MATERIAL: Brick

31. WALL CONSTRUCTION: Brick

32. ROOF TYPE AND MATERIAL: Gable; asphalt

33. NO. OF BAYS FRONT SIDE

34. WALL TREATMENT

35. PLAN SHAPE: Rectangular

36. CHANGES (EXPLAIN IN NO. 42) ADDITION ( ) ALTERED (X) MOVED ( )

37. CONDITION INTERIOR ____ EXTERIOR: Good

38. PRESERVATION UNDERWAY? YES (X) NO ( ): Maint.

39. ENDANGERED? BY WHAT? YES ( ) NO (X)

40. VISIBLE FROM PUBLIC ROAD? YES (X) NO ( )

41. DISTANCE FROM AND FRONTAGE ON ROAD

42. FURTHER DESCRIPTION OF IMPORTANT FEATURES

This is a 2½-story brick house, five bays wide, rather like an I-House with an extra story made possible by two cross-gabled areas. The main gables are windowed but not the cross-gables. Imbricated shingles are found in all gables. There is an open front porch with a deck. The main entrance is transomed and side-lighted. Walnut is used for interior woodwork including a staircase and doors. Alterations include the lowering of ceilings and removal of a porch, according to owner J. W. Downing. (In the 1950s-70s.)

V-21

43. HISTORY AND SIGNIFICANCE

Built by George R. Smith (the Sedalia founding father) in the 1840s, this building was intended as a school for the Smith daughters and other local children (notice the third floor). But apparently there was a change of plan and the building was finished as a residence, although Smith is said to have hired a teacher from Boston to teach his daughters and a few other girls. Carpentry is said to have been by Absalom McVey, another of Sedalia's founding fathers. This house appears to be significant both for its association with important Sedalians and for its architecture. Additional research is needed to determine, among other things, the period of Smith's residence and information about subsequent owners.

44. DESCRIPTION OF ENVIRONMENT AND OUTBUILDINGS

The house faces north, toward Georgetown. There are no outbuildings of historic significance, according to the owner.

45. SOURCES OF INFORMATION

J.W.Downing; W.A.McVey; site visit. A/photograph of the house vintage is contained in the county archives at the Pettis Co. Courthouse.

46. PREPARED BY: R.Maserang

47. ORGANIZATION: Show-Me RPC

48. DATE: 2/23/88

49. REVISION DATE(S)

RETURN THIS FORM WHEN COMPLETED TO: OFFICE OF HISTORIC PRESERVATION, P.O. BOX 176, JEFFERSON CITY, MISSOURI 65102, PH. 314-751-4096

IF ADDITIONAL SPACE IS NEEDED, ATTACH SEPARATE SHEET(S) TO THIS FORM

1. NO. 113 | 2. COUNTY Pettis | 4. PRESENT LOCAL NAME(S) OR DESIGNATION(S) Downing Residence | 5. OTHER NAME(S) The Academy | 6. TOWNSHIP 46N | RANGE 21W | SECTION 21 | 113

PE-AS-003-029

MISSOURI OFFICE OF HISTORIC PRESERVATION

ARCHITECTURAL/HISTORIC INVENTORY SURVEY FORM

CEDAR TOWNSHIP

1. NO. 106

2. COUNTY Pettis

3. LOCATION OF NEGATIVES Show-Me Regional Planning Commission

4. PRESENT LOCAL NAME(S) OR DESIGNATION(S): Ridge Crest Farm

5. OTHER NAME(S): Gentry House; St.Cloud Stock Farm; Potter House

6. SPECIFIC LEGAL LOCATION — TOWNSHIP 46N RANGE 21W SECTION 12

IF CITY OR TOWN, STREET ADDRESS: Hwy. EE

7. CITY OR TOWN — IF RURAL, VICINITY: NNW of Sedalia

8. DESCRIPTION OF LOCATION: (Approx. 1.75 miles north and .2 mile east of EE and HH, on east side of EE, in Cedar Township)

9. COORDINATES — UTM — LAT — LONG

10. SITE ( ) STRUCTURE ( ) BUILDING (X) OBJECT ( )

11. ON NATIONAL REGISTER? YES ( ) NO (X)

12. IS IT ELIGIBLE? YES ( ) NO ( )

13. PART OF ESTAB. HIST. DISTRICT? YES ( ) NO (X)

14. DISTRICT POTENTIAL? YES ( ) NO ( )

15. NAME OF ESTABLISHED DISTRICT: N/A

16. THEMATIC CATEGORY: Historic/architectural

17. DATE(S) OR PERIOD: ca. 1854

18. STYLE OR DESIGN: Greek Revival

19. ARCHITECT OR ENGINEER: Undetermined

20. CONTRACTOR OR BUILDER: Undetermined

21. ORIGINAL USE, IF APPARENT: Residence

22. PRESENT USE: Residence/museum

23. OWNERSHIP — PUBLIC (X) PRIVATE ( )

24. OWNER'S NAME AND ADDRESS: State Fair Community College, Sedalia, Mo.

25. OPEN TO PUBLIC? YES ( ) NO (X)

26. LOCAL CONTACT PERSON OR ORGANIZATION: Show-Me RPC

27. OTHER SURVEYS IN WHICH INCLUDED: None

28. NO. OF STORIES: 2

29. BASEMENT? YES ( ) NO ( )

30. FOUNDATION MATERIAL: Limestone

31. WALL CONSTRUCTION: Wood frame

32. ROOF TYPE AND MATERIAL: Gable; asphalt

33. NO. OF BAYS — FRONT 5 SIDE

34. WALL TREATMENT: Shiplap siding

35. PLAN SHAPE: Irregular

36. CHANGES (EXPLAIN IN NO. 42) — ADDITION ( ) ALTERED (X) MOVED ( )

37. CONDITION — INTERIOR ____ EXTERIOR Good/fair

38. PRESERVATION UNDERWAY? Maint. YES (X) NO ( )

39. ENDANGERED? BY WHAT? YES ( ) NO (X)

40. VISIBLE FROM PUBLIC ROAD? YES (X) NO ( )

41. DISTANCE FROM AND FRONTAGE ON ROAD

42. FURTHER DESCRIPTION OF IMPORTANT FEATURES

This is a two-story frame Greek Revival-styled house with a two-story portico. The building is two rooms deep. A one-story rearward extension has been joined (an alteration) to a gable-fronted building which serves as a double garage. Upper and lower portico entrances and another entrance on the northeast corner are transomed and sidelighted. Gable ends contain cornice returns. The main (south) facade has been altered by the addition of vinyl siding. A one-story enclosed porch wraps around the west side.

BB-3

43. HISTORY AND SIGNIFICANCE

The first owner of this ca. 1854 house was Richard Gentry, who came from Kentucky to Missouri with his parents (Reuben E.Gentry was his father) in 1809. Richard began purchasing land (in what was still Saline Co.) in 1828. Eventually he owned several thousand acres and apparently was well-known as a sheep breeder. The size of the herd is said to have ranged from 2,500 to 5,000 head. Upon his death at the home in 1865, nearly 1,100 acres of the land including the homestead were inherited by a son, Richard W. Gentry, who continued the sheep husbandry business as the St.Cloud Stock Farm. A recent owner was the Higdon Potter family. Upon Mr.Potter's death in 1984, the estate was given to State Fair Community College in the hope that it could be maintained as a museum. This house is one of at least four Gentry family houses known to survive in Cedar Township. We recommend that it be considered for nomination on an individual or multiple resource basis.

44. DESCRIPTION OF ENVIRONMENT AND OUTBUILDINGS

Outbuildings associated with this house include what appears to be a tenant house, smokehouse, barn, garage and storage shed. The property is at the end of a lane, approx. .2 mile east of Hwy. EE.

45. SOURCES OF INFORMATION

Mrs.Higdon Potter; The History of Pettis County (1882); W. A. Mcvey; site visit.

46. PREPARED BY: R.Maserang; A.True

47. ORGANIZATION: Show-Me RPC

48. DATE: 4/21/88

49. REVISION DATE(S):

RETURN THIS FORM WHEN COMPLETED TO: OFFICE OF HISTORIC PRESERVATION, P.O. BOX 176, JEFFERSON CITY, MISSOURI 65102, PH. 314-751-4096

IF ADDITIONAL SPACE IS NEEDED, ATTACH SEPARATE SHEET(S) TO THIS FORM

1. NO. 106 · 2. COUNTY Pettis · 4. PRESENT LOCAL NAME(S) OR DESIGNATION(S) Ridge Crest Farm · 5. OTHER NAME(S) Gentry House; Potter House · 6. TOWNSHIP 46N · RANGE 21W · SECTION 12 · 106

PE-AS-003-029

Form No. 106

Ridge Crest Farm; Gentry House

S. 12, T.46N., R.21W., Cedar Twp., Pettis County

43. (continued)

The other Gentry houses identified by the present survey are as follows:

William Gentry House (Cloney Family Farm), S.20, T.46N., R.21 W., Form No.

Reuben J. Gentry House, S. 26, T. 46 N., R. 21 W., Form No.

Reuben E. Gentry House, S. 2, T. 46 N., R. 21, W., (not included in inventory; significantly altered by enclosure within another structure)

Reuben E. Gentry was the father of both William Gentry and Richard Gentry; Reuben J. Gentry was a son of Richard Gentry. The Reuben E. Gentry property is northwest of the Richard Gentry farm (the subject of this inventory sheet), and is a local historic site designated by the Pettis County Historical Society. The Reuben E. Gentry property was known as Wood Dale Farm after a son, Nick Gentry, developed it as a hog and cattle farm. The original three-room walnut log house was constructed in ca. 1819. Today this structure is contained within a larger building and reportedly is no longer recognizable.

The following are views of the Richard Gentry House and outbuildings:

PE-AS-003-030

MISSOURI OFFICE OF HISTORIC PRESERVATION

ARCHITECTURAL/HISTORIC INVENTORY SURVEY FORM

CEDAR TOWNSHIP

1. NO. 111

2. COUNTY Pettis

3. LOCATION OF NEGATIVES Show-Me Regional Planning Commission

4. PRESENT LOCAL NAME(S) OR DESIGNATION(S)

5. OTHER NAME(S) Curran House

6. SPECIFIC LEGAL LOCATION TOWNSHIP 46N RANGE 21W SECTION 14

IF CITY OR TOWN, STREET ADDRESS Hwy. HH

7. CITY OR TOWN IF RURAL, VICINITY North of Sedalia

8. DESCRIPTION OF LOCATION

(Approx. .75 mile west of EE and HH on north side of HH at Tangle Nook Road in Cedar Township)

9. COORDINATES UTM

LAT

LONG

10. SITE ( ) STRUCTURE ( ) BUILDING (X) OBJECT ( )

11. ON NATIONAL REGISTER? YES ( ) NO (X)

12. IS IT ELIGIBLE? YES ( ) NO ( )

13. PART OF ESTAB. HIST. DISTRICT? YES ( ) NO (X)

14. DISTRICT POTENTIAL? YES ( ) NO ( )

15. NAME OF ESTABLISHED DISTRICT N/A

16. THEMATIC CATEGORY Historic/architectural

17. DATE(S) OR PERIOD ca. 1890s

18. STYLE OR DESIGN P-2

19. ARCHITECT OR ENGINEER Undetermined

20. CONTRACTOR OR BUILDER Undetermined

21. ORIGINAL USE, IF APPARENT Residence

22. PRESENT USE Residence

23. OWNERSHIP PUBLIC ( ) PRIVATE (X)

24. OWNER'S NAME AND ADDRESS

25. OPEN TO PUBLIC? YES ( ) NO (X)

26. LOCAL CONTACT PERSON OR ORGANIZATION Show-Me RPC

27. OTHER SURVEYS IN WHICH INCLUDED

None

28. NO. OF STORIES 2

29. BASEMENT? YES ( ) NO ( )

30. FOUNDATION MATERIAL Stone

31. WALL CONSTRUCTION Wood frame

32. ROOF TYPE AND MATERIAL Hipped; asphalt

33. NO. OF BAYS FRONT SIDE

34. WALL TREATMENT Wood siding

35. PLAN SHAPE T

36. CHANGES (EXPLAIN IN NO. 42) ADDITION ( ) ALTERED ( ) MOVED ( )

37. CONDITION INTERIOR ____ EXTERIOR Fair

38. PRESERVATION UNDERWAY? YES (X) NO ( ) Maint.

39. ENDANGERED? BY WHAT? YES ( ) NO (X)

40. VISIBLE FROM PUBLIC ROAD? YES (X) NO ( )

41. DISTANCE FROM AND FRONTAGE ON ROAD

42. FURTHER DESCRIPTION OF IMPORTANT FEATURES

With the exception of its hipped instead of gabled roof, this two-story frame structure is not unlike a largish I-House. The central front porch, which has a spindlework frieze, is also hipped. The fenestration may be somewhat unusual in that the entrance is closely flanked by windows which are not repeated at the upper level. There is a rearward extension of one story.

Y-1

43. HISTORY AND SIGNIFICANCE

C. W. Curran was the owner of this property at the time of the 1896 and 1916 Pettis County plat maps. This house was selected for the inventory as a relatively unaltered example of a "P-2" type, a category which contained considerable variation in Pettis County. In this case, the building has much in common with the classic I-House.

44. DESCRIPTION OF ENVIRONMENT AND OUTBUILDINGS

A storage building is near the house.

45. SOURCES OF INFORMATION

Pettis County plat maps; site visit.

46. PREPARED BY R.Maserang

47. ORGANIZATION Show-Me RPC

48. DATE 2/26/88

49. REVISION DATE(S)

RETURN THIS FORM WHEN COMPLETED TO: OFFICE OF HISTORIC PRESERVATION P.O. BOX 176 JEFFERSON CITY, MISSOURI 65102 PH. 314-751-4096

IF ADDITIONAL SPACE IS NEEDED, ATTACH SEPARATE SHEET(S) TO THIS FORM

1. NO. 111 2. COUNTY Pettis 4. PRESENT LOCAL NAME(S) OR DESIGNATION(S) 5. OTHER NAME(S) Curran House 6. TOWNSHIP 46N RANGE 21W SECTION 14 111

PE-AS-003-031

MISSOURI OFFICE OF HISTORIC PRESERVATION

ARCHITECTURAL/HISTORIC INVENTORY SURVEY FORM CEDAR TOWNSHIP

1. NO. 103

2. COUNTY Pettis

3. LOCATION OF NEGATIVES Show-Me Regional Planning Commission

4. PRESENT LOCAL NAME(S) OR DESIGNATION(S) Bouldin Farmstead Smokehouse

5. OTHER NAME(S)

6. SPECIFIC LEGAL LOCATION TOWNSHIP 46N RANGE 21W SECTION 5

IF CITY OR TOWN, STREET ADDRESS McCurdy Road

7. CITY OR TOWN IF RURAL, VICINITY NW of Georgetown

8. DESCRIPTION OF LOCATION

(Approx. 3.8 miles south and 2.0 miles east of D and H, on west side of McCurdy Road in Cedar Township)

9. COORDINATES
LAT
LONG

10. SITE ( ) STRUCTURE ( ) BUILDING (X) OBJECT ( )

11. ON NATIONAL REGISTER? YES ( ) NO (X)

12. IS IT ELIGIBLE? YES ( ) NO ( )

13. PART OF ESTAB. HIST. DISTRICT? YES ( ) NO (X)

14. DISTRICT POTENTIAL? YES ( ) NO ( )

15. NAME OF ESTABLISHED DISTRICT N/A

16. THEMATIC CATEGORY Historic/architectural

17. DATE(S) OR PERIOD ca. 1860s

18. STYLE OR DESIGN

19. ARCHITECT OR ENGINEER Undetermined

20. CONTRACTOR OR BUILDER Undetermined

21. ORIGINAL USE, IF APPARENT Smokehouse

22. PRESENT USE Unused

23. OWNERSHIP PUBLIC ( ) PRIVATE (X)

24. OWNER'S NAME AND ADDRESS Dennis and Alberta Garrett

25. OPEN TO PUBLIC? YES ( ) NO (XX)

26. LOCAL CONTACT PERSON OR ORGANIZATION Show-Me RPC

27. OTHER SURVEYS None

28. NO. OF STORIES 1

29. BASEMENT? YES ( ) NO (X)

30. FOUNDATION MATERIAL Brick and stone

31. WALL CONSTRUCTION Brick

32. ROOF TYPE AND MATERIAL Pyramidal; asphalt over wood shingles

33. NO. OF BAYS FRONT SIDE

34. WALL TREATMENT Common bond

35. PLAN SHAPE Square

36. CHANGES (EXPLAIN IN NO. 42) ADDITION ( ) ALTERED ( ) MOVED ( )

37. CONDITION INTERIOR Poor/fair EXTERIOR Poor/fair

38. PRESERVATION UNDERWAY? YES ( ) NO (X)

39. ENDANGERED? BY WHAT? YES (X) NO ( ) Continued neglect

40. VISIBLE FROM PUBLIC ROAD? YES (X) NO ( )

41. DISTANCE FROM AND FRONTAGE ON ROAD

42. FURTHER DESCRIPTION OF IMPORTANT FEATURES

This square brick building has pilasters of brick on three of the four walls (corners and center). Two walls are without fenestration, one contains a doorway and the fourth--the one without pilasters--has two window openings and a central exterior chimney of brick.

43. HISTORY AND SIGNIFICANCE

V-35

The property on which this smokehouse is located is associated with the family of Emmit E. Bouldin, a Hopkinsville, Ky., native who came to Missouri in 1850. A brick mansion is said to have been nearby. The adjacent house today is a frame farmhouse with a pyramidal roof (one-story), and it is unoccupied. Two sons of the senior Bouldin, E. E. and E. C. Bouldin, were the apparent owners during the late 1800s and well into the 20th century. This building is significant architecturally, since brick smokehouses are in short supply in Pettis County. Another possibility is that it was a tenant house.

44. DESCRIPTION OF ENVIRONMENT AND OUTBUILDINGS

In addition to a ca. 1900 house, the property includes a large frame barn, a storm or fruit cellar and other small outbuildings.

45. SOURCES OF INFORMATION

Pettis County plat maps; The History of Pettis County (1882); site visit.

46. PREPARED BY R.Maserang

47. ORGANIZATION Show-Me RPC

48. DATE 2/23/88

49. REVISION DATE(S)

RETURN THIS FORM WHEN COMPLETED TO: OFFICE OF HISTORIC PRESERVATION
P.O. BOX 176
JEFFERSON CITY, MISSOURI 65102
PH. 314-751-4096

IF ADDITIONAL SPACE IS NEEDED, ATTACH SEPARATE SHEET(S) TO THIS FORM

1. NO. 103
2. COUNTY Pettis
4. PRESENT LOCAL NAME(S) OR DESIGNATION(S) Bouldin Farmstead Smokehouse
5. OTHER NAME(S)
6. TOWNSHIP 46N
RANGE 21W
SECTION 5

PE-AS-003-032

MISSOURI OFFICE OF HISTORIC PRESERVATION

ARCHITECTURAL/HISTORIC INVENTORY SURVEY FORM

CEDAR TOWNSHIP

104

1. NO. 104

2. COUNTY Pettis

3. LOCATION OF NEGATIVES Show-Me Regional Planning Commission

4. PRESENT LOCAL NAME(S) OR DESIGNATION(S) McCurdy Residence K-6

5. OTHER NAME(S) Forbes House (possibly); McCurdy House

6. SPECIFIC LEGAL LOCATION TOWNSHIP 46N RANGE 21W SECTION 5

IF CITY OR TOWN, STREET ADDRESS Smelser Road

7. CITY OR TOWN IF RURAL, VICINITY North of Georgetown

8. DESCRIPTION OF LOCATION

(Approx. 3.5 miles north and 1.25 miles west of HH and U.S. 65, on Smelser Road in Cedar Township)

9. COORDINATES UTM

LAT

LONG

10. SITE ( ) STRUCTURE ( ) BUILDING (X) OBJECT ( )

11. ON NATIONAL REGISTER? YES ( ) NO (X)

12. IS IT ELIGIBLE? YES ( ) NO ( )

13. PART OF ESTAB. HIST. DISTRICT? YES ( ) NO (X)

14. DISTRICT POTENTIAL? YES ( ) NO ( )

15. NAME OF ESTABLISHED DISTRICT N/A

16. THEMATIC CATEGORY Historic/architectural

17. DATE(S) OR PERIOD ca. 1860s

18. STYLE OR DESIGN Vernacular Federal/Greek Revival

19. ARCHITECT OR ENGINEER Undetermined

20. CONTRACTOR OR BUILDER Undetermined

21. ORIGINAL USE, IF APPARENT Residence

22. PRESENT USE Residence

23. OWNERSHIP PUBLIC ( ) PRIVATE (X)

24. OWNER'S NAME AND ADDRESS James and Norma McCurdy Box 139, Hughesville, Mo. 65334

25. OPEN TO PUBLIC? YES ( ) NO (X)

26. LOCAL CONTACT PERSON OR ORGANIZATION Show-Me RPC

27. OTHER SURVEYS IN WHICH INCLUDED None

28. NO. OF STORIES 2

29. BASEMENT? YES (X) NO ( ) Partial

30. FOUNDATION MATERIAL Brick

31. WALL CONSTRUCTION Brick

32. ROOF TYPE AND MATERIAL Gable; asphalt

33. NO. OF BAYS FRONT SIDE

34. WALL TREATMENT Common bond

35. PLAN SHAPE L

36. CHANGES (EXPLAIN IN NO. 42) ADDITION ( ) ALTERED ( ) MOVED ( )

37. CONDITION INTERIOR ____ EXTERIOR Good

38. PRESERVATION UNDERWAY? YES (X) Maint. NO ( )

39. ENDANGERED? BY WHAT? YES ( ) NO (X)

40. VISIBLE FROM PUBLIC ROAD? YES (X) NO ( )

41. DISTANCE FROM AND FRONTAGE ON ROAD

42. FURTHER DESCRIPTION OF IMPORTANT FEATURES

Windows and entrances of this two-story brick house are segmentally arched. Doorways are transomed. The western extension includes a double porch with the upper level enclosed. Three flues are visible from the county road. The property appears to be well maintained, especially considering its apparent age and associations. Interior alterations are probable.

K-2

43. HISTORY AND SIGNIFICANCE

Additional research is needed, but this house may be associated with A. M. Forbes, a Pettis County judge during the 1850s. During the late part of the 19th century, it apparently became the home of John McCurdy. The property--located approximately two miles north of Georgetown--remains in the McCurdy family today. It was selected for the inventory because of its architecture. Depending on the findings, additional research may suggest that this property be included in a thematic nomination within an antebellum context, along with other Georgetown area buildings.

44. DESCRIPTION OF ENVIRONMENT AND OUTBUILDINGS

The property includes at least three barns and other outbuildings. There is a fine view of Bothwell Lodge some 1½ miles to the east. The family plot of the Forbes family is nearby.

45. SOURCES OF INFORMATION

Pettis County plat maps for 1896 and 1916; The History of Pettis County (McGruder). 1919. pp.816-818. James L. McCurdy.

46. PREPARED BY R. Maserang

47. ORGANIZATION Show-Me RPC

48. DATE 11/87

49. REVISION DATE(S)

RETURN THIS FORM WHEN COMPLETED TO: OFFICE OF HISTORIC PRESERVATION P.O. BOX 176 JEFFERSON CITY, MISSOURI 65102 PH. 314-751-4096

IF ADDITIONAL SPACE IS NEEDED, ATTACH SEPARATE SHEET(S) TO THIS FORM

1. NO. 104

2. COUNTY Pettis

4. PRESENT LOCAL NAME(S) OR DESIGNATION(S) McCurdy Residence

5. OTHER NAME(S) McCurdy House

6. TOWNSHIP 46N

RANGE 21W

SECTION 5

104

PE-AS-003-033

MISSOURI OFFICE OF HISTORIC PRESERVATION

ARCHITECTURAL/HISTORIC INVENTORY SURVEY FORM

CEDAR TOWNSHIP

1. NO. 102

2. COUNTY Pettis

3. LOCATION OF NEGATIVES Show-Me Regional Planning Commission

4. PRESENT LOCAL NAME(S) OR DESIGNATION(S): Lewis Redd Major House

5. OTHER NAME(S): Sunny Side; Ryan House; Bothwell Residence; etc.

6. SPECIFIC LEGAL LOCATION TOWNSHIP 46N RANGE 21W SECTION 6

IF CITY OR TOWN, STREET ADDRESS: Smelser Rd.

7. CITY OR TOWN: Northwest of Georgetown — IF RURAL, VICINITY

8. DESCRIPTION OF LOCATION

(Approx. 3.0 miles north and 2.25 miles west of U.S. 65 and H, in Cedar Township)

(Approx. .5 mile south of Smelser Road and .5 mile west of McCurdy Road, in SE 1/4 of S. 6)

9. COORDINATES UTM
LAT
LONG

10. SITE ( ) STRUCTURE ( ) BUILDING (X) OBJECT ( )

11. ON NATIONAL REGISTER? YES ( ) NO (X)

12. IS IT ELIGIBLE? YES ( ) NO ( )

13. PART OF ESTAB. HIST. DISTRICT? YES ( ) NO (X)

14. DISTRICT POTENTIAL? YES ( ) NO ( )

15. NAME OF ESTABLISHED DISTRICT: N/A

16. THEMATIC CATEGORY: Historic/architectural

17. DATE(S) OR PERIOD: ca. 1840s

18. STYLE OR DESIGN: Greek Revival (I-House)

19. ARCHITECT OR ENGINEER: Undetermined

20. CONTRACTOR OR BUILDER: Undetermined

21. ORIGINAL USE, IF APPARENT: Residence

22. PRESENT USE: Unused

23. OWNERSHIP: PUBLIC ( ) PRIVATE (X)

24. OWNER'S NAME AND ADDRESS: Harry J. Runge, Rt. 2, Hughesville, Mo.

25. OPEN TO PUBLIC? YES ( ) NO (X)

26. LOCAL CONTACT PERSON OR ORGANIZATION: Show-Me RPC

27. OTHER SURVEYS IN WHICH INCLUDED: None

28. NO. OF STORIES 2

29. BASEMENT? YES (X) NO ( ): Partial

30. FOUNDATION MATERIAL: Stone

31. WALL CONSTRUCTION: Brick

32. ROOF TYPE AND MATERIAL: Gable; asphalt

33. NO. OF BAYS FRONT SIDE

34. WALL TREATMENT: Flemish and common bond

35. PLAN SHAPE: L

36. CHANGES (EXPLAIN IN NO. 42) ADDITION ( ) ALTERED ( ) MOVED ( )

37. CONDITION INTERIOR Poor/fair EXTERIOR Poor/fair

38. PRESERVATION UNDERWAY? YES ( ) NO (X)

39. ENDANGERED? YES (X) NO ( ) BY WHAT? Continued neglect

40. VISIBLE FROM PUBLIC ROAD? YES (X) NO ( )

41. DISTANCE FROM AND FRONTAGE ON ROAD

42. FURTHER DESCRIPTION OF IMPORTANT FEATURES

The Lewis Redd Major House is a five-bay wide, two-story brick building one room deep with a two-story brick ell at the rear. The symmetrical south facade contains the transomed, side-lighted entrance with a somewhat smaller, slightly less elaborate doorway just above it. (The old front porch has been removed.) There are eight rooms including a kitchen, each with its own fireplace and mantel. The main facade is the "best" facade, featuring Flemish

43. HISTORY AND SIGNIFICANCE

Lewis Redd Major, a Kentuckian and the son-in-law of General David Thomson who commissioned the National-Registered Thomson House in adjacent Section 7, is associated with this house in the early decades after its construction in the 1840s. (Thomson is said to have "built" this house for his eldest daughter Mildred E. (Mrs. Major). Major "was one of the wealthiest men in the county but he died in the prime of life from typhoid fever," reported Hazel Lang. The Major estate was called "Sunny Side." A marker in a small cemetery east of the house contains the inscription: "Lewis Redd Major...In Ky. 1796...In Mo. 1844." Nearby gravestones bear the names Robert R. Damron and Frank F. Adams, with deathdates in the 1890s. Various subsequent owners include Daniel Ryan, John Hancock and C. R. Bothwell. The house repor- (cont.)

44. DESCRIPTION OF ENVIRONMENT AND OUTBUILDINGS

The house is at the end of a lane approximately one-half mile from the blacktop road on the east. A barn and two smaller barns or storage buildings are west of the house. A small cemetery lies approximately 400 feet from the house on the east. The surrounding land is in cultivation.

45. SOURCES OF INFORMATION: Harry J. Runge; Life in Pettis County (Lang), pp.52-54; Thomson House NR Nomination; site visit. Mr.Runge has some historical material pertaining to this house.

46. PREPARED BY: R.Maserang

47. ORGANIZATION: Show-Me RPC

48. DATE: 2/24/88

49. REVISION DATE(S):

RETURN THIS FORM WHEN COMPLETED TO: OFFICE OF HISTORIC PRESERVATION, P.O. BOX 176, JEFFERSON CITY, MISSOURI 65102, PH. 314-751-4096

IF ADDITIONAL SPACE IS NEEDED, ATTACH SEPARATE SHEET(S) TO THIS FORM

1. NO. 102 | 2. COUNTY Pettis | 4. PRESENT LOCAL NAME(S) OR DESIGNATION(S) Lewis Redd Major House | 5. OTHER NAME(S) Sunny Side | 6. TOWNSHIP 46N | RANGE 21W | SECTION 6 | 102

42. (continued)

bond brickwork instead of the simpler common bond used in the rest of the building, and sawn stone foundation blocks instead of the rough stone otherwise used. Window arches are flat and segmental; two have radiating voussoirs. Interior woodwork appears to be Greek Revival-influenced, with walnut the predominant wood. Bullseye decorations in the frieze blocks are used in the parlor mantels. The rear section or ell has a split-level design between the first or middle unit and the northernmost unit containing the kitchen with a room above it.

The main east-west section is approximately 56 feet long and 20 feet deep. The rearward ell is approximately 46 feet long and 20 feet wide. The approximate total depth of the building from front to rear is 66 feet. First floor ceilings are 11 feet.

Mantles are wood. Interior walls are plastered; the plaster is of the "horsehair" variety. Wood pins are, of course, used to secure elements of the interior paneling. Floors consist of random width oak boards.

Considering the fact that most of the glass is missing from the door and window openings, the flooring is remarkably solid. The stairway railing has been removed. Graffiti has been sprayed on several wall surfaces. Small attic windows on the gable ends have been bricked over.

43. (continued)

tedly was last occupied in the 1970s. While this house is far from a carbon copy of the Thomson House (which among other things has a rear ell of only one story and no second level entrance to its porch), it was constructed at approximately the same time and the similarities are in some cases striking. It would seem eligible for the National Register on the basis of its architectural merits as well as its history as an ante bellum house within the Georgetown context. (Georgetown was an early Pettis County seat, predating Sedalia.)

PE-AS-003-033

Lewis Redd Major House

T.46N., R.21W., S.6, Pettis County

North facade (rear); N & E facades

1st floor hall

Parlor window

West parlor

Upstairs rooms

Upstairs rooms

Parlor mantel detail

Kitchen

Cemetery (house at upper left)

Grave marker

PE-AS-003-033

Form No. 102

Lewis Redd Major House
S.6, T.46N., R.21W., Cedar Twp., Pettis Co.

West facade, showing porch. Cellars are beneath the two sections of the ell, with kitchen at far left. This porch no longer exists.



Main or south facade, showing front porch with walkout deck. Much of the old glass was still intact when these photos were taken in ca. 1970. The front porch has been removed.

North facade. Side porch (later removed) is at right.

Staircase detail; bannister is walnut. What may appear to be double doors are separate single doors for a small closet (left) and for access to a side porch. Staircase railing has been removed.

Date of above photos: ca. 1970

I WAS
HERE

DIE

PE-AS-003-034

MISSOURI OFFICE OF HISTORIC PRESERVATION

BRIDGE INVENTORY SURVEY FORM

DRESDEN TOWNSHIP

1. NO. 100

2. COUNTY Pettis

3. LOCATION OF NEGATIVES Show-Me RPC

4. TYPE OF BRIDGE: METAL TRUSS [X] COVERED WOODEN TRUSS [ ] STONE [ ] CONCRETE [ ] OTHER [ ]

5. PRESENT NAME(S) Pettis Co. Bridge No. 428001.9 88PE0044

6. OTHER NAME(S)

7. SPECIFIC LEGAL LOCATION
TOWNSHIP 46N
RANGE 22W
SECTION 30
ROUTE NO.
IF CITY OR TOWN, STREET ADDRESS Chevalier Rd.

8. CITY OR TOWN IF RURAL, VICINITY Southeast of LaMonte

9. DESCRIPTION OF LOCATION (Approx. 1.9 miles south and 2.4 miles east of U.S. 50 and Mo. 127, on Chevalier Road across Muddy Creek in Dresden Township)

10. COORDINATES UTM
LAT.
LONG.

11. ON NATIONAL REGISTER? YES [ ] NO [X]

12. IS IT ELIGIBLE? YES [ ] NO [ ]

13. PART OF ESTAB. HIST. DISTRICT? YES [ ] NO [X]

14. DISTRICT POTENTIAL? YES [ ] NO [ ]

15. NAME OF ESTABLISHED DISTRICT N/A

16. DATE(S)

17. BUILDER

18. TRUSS DESIGN AND/OR STRUCTURAL DESIGN Pratt Pony

19. NO. OF SPANS 1

20. NO. OF ROADWAYS 1

21. NO. OF WALKWAYS 0

22. LENGTH:
OVERALL 140' Est.
CLEAR SPAN 112' Est.

WIDTH:
OVERALL
ROADWAY 14'

HEIGHT:

23. ABUTMENT AND PIER MATERIAL Steel

DECK MATERIAL Concrete

24. OWNER'S NAME AND ADDRESS Pettis County Court Sedalia, Mo.

25. ORIGINAL SITE?
MOVED?
WHEN MOVED?

26. LEGAL LOAD 9 tons
CONDITION Good

27. PRESERVATION UNDERWAY? YES [ ] NO [ ]

28. ENDANGERED? YES [ ] NO [ ]
BY WHAT?

29. OTHER SURVEYS IN WHICH INCLUDED

30. HISTORY AND SIGNIFICANCE

S-20

PHOTO(S)

S-22

31. DESCRIPTION OF ENVIRONMENT

32. SOURCES OF INFORMATION Site visit.

33. PREPARED BY: R. Maserang

34. ORGANIZATION: Show-Me RPC

35. DATE 1/23/88

36. REVISION DATE(S)

RETURN THIS FORM WHEN COMPLETED TO: OFFICE OF HISTORIC PRESERVATION, P.O. BOX 176, JEFFERSON CITY, MISSOURI 65102, PHONE (314) 751-4096

IF ADDITIONAL SPACE IS NEEDED, ATTACH SEPARATE SHEET(S) TO THIS FORM

1. NO. 100
2. COUNTY Pettis
3. PRESENT NAME(S) Pettis Co Bridge No. 428001.9
4. OTHER NAME(S)
5. TOWNSHIP 46N
6. RANGE 22W
7. SECTION 30
8. 100

PE-AS-003-035

MISSOURI OFFICE OF HISTORIC PRESERVATION

ARCHITECTURAL/HISTORIC INVENTORY SURVEY FORM

DRESDEN TOWNSHIP

1. NO. 99

2. COUNTY Pettis

3. LOCATION OF NEGATIVES Show-Me Regional Planning Commission

4. PRESENT LOCAL NAME(S) OR DESIGNATION(S)

5. OTHER NAME(S) Connor House

6. SPECIFIC LEGAL LOCATION TOWNSHIP 46N RANGE 22W SECTION 8

IF CITY OR TOWN, STREET ADDRESS Drake Road

7. CITY OR TOWN IF RURAL, VICINITY Northwest of Dresden

8. DESCRIPTION OF LOCATION

(Approx. 3.1 miles east and 1.8 miles north of Hwy. 127 and U.S. 50, on north side of Drake Road in Dresden Township)

9. COORDINATES UTM

LAT

LONG

10. SITE ( ) STRUCTURE ( ) BUILDING (X) OBJECT ( )

11. ON NATIONAL REGISTER? YES ( ) NO (X)

12. IS IT ELIGIBLE? YES ( ) NO ( )

13. PART OF ESTAB. HIST. DISTRICT? YES ( ) NO (X)

14. DISTRICT POTENTIAL? YES ( ) NO ( )

15. NAME OF ESTABLISHED DISTRICT N/A

16. THEMATIC CATEGORY Historic/architectural

17. DATE(S) OR PERIOD ca. 1890s - 1900s

18. STYLE OR DESIGN Greek Revival (P2)

19. ARCHITECT OR ENGINEER Und.

20. CONTRACTOR OR BUILDER Und.

21. ORIGINAL USE, IF APPARENT Residence

22. PRESENT USE Residence

23. OWNERSHIP PUBLIC ( ) PRIVATE (X)

24. OWNER'S NAME AND ADDRESS Dennis & Rebecca Hudson

25. OPEN TO PUBLIC? YES ( ) NO (X)

26. LOCAL CONTACT PERSON OR ORGANIZATION Show-Me RPC

27. OTHER SURVEYS IN WHICH INCLUDED None

28. NO. OF STORIES 2

29. BASEMENT? YES ( ) NO ( )

30. FOUNDATION MATERIAL Unknown

31. WALL CONSTRUCTION Wood frame

32. ROOF TYPE AND MATERIAL Hipped; asphalt

33. NO. OF BAYS FRONT SIDE

34. WALL TREATMENT Weatherboard

35. PLAN SHAPE

36. CHANGES (EXPLAIN IN NO. 42) ADDITION ( ) ALTERED (X) MOVED ( )

37. CONDITION INTERIOR ____ EXTERIOR Good/fair

38. PRESERVATION UNDERWAY? YES ( ) NO ( )

39. ENDANGERED? BY WHAT? YES ( ) NO ( )

40. VISIBLE FROM PUBLIC ROAD? YES (X) NO ( )

41. DISTANCE FROM AND FRONTAGE ON ROAD

42. FURTHER DESCRIPTION OF IMPORTANT FEATURES

Greek Revival styling on this two-story frame house includes pediment shaped window heads, serrated trim emphasizing the cornice line, and pilaster corner boards. There are two central flues and a concrete block external chimney (contemporary). The nearly full-width front porch has plain square wooden supports and a concrete slab floor. Shutters on the upper windows are non-functional.

E-29

43. HISTORY AND SIGNIFICANCE

John H. Connor, a son of Pettis County pioneers John and Mary Connor, is believed to have been an early owner. John H. Connor is reported to have made "extensive improvements" to the property after 1897. Mr. Connor was a general farmer and stockman. Subject to additional research and inspection, this property has potential for inclusion in a multiple resource nomination based on the theme of agriculture in Pettis County. It was selected for the inventory as an example of a P2-type house with Greek Revival detailing.

44. DESCRIPTION OF ENVIRONMENT AND OUTBUILDINGS

Outbuildings include a barn and other buildings.

45. SOURCES OF INFORMATION

Plat Book of Pettis Co. (1896 and 1916); History of Pettis County (McGruder), pp. 704-705; site visit.

46. PREPARED BY R. Maserang

47. ORGANIZATION Show-Me RPC

48. DATE 10/87

49. REVISION DATE(S)

RETURN THIS FORM WHEN COMPLETED TO: OFFICE OF HISTORIC PRESERVATION P.O. BOX 176 JEFFERSON CITY, MISSOURI 65102 PH. 314-751-4096

IF ADDITIONAL SPACE IS NEEDED, ATTACH SEPARATE SHEET(S) TO THIS FORM

1. NO. 99 2. COUNTY Pettis 4. PRESENT LOCAL NAME(S) OR DESIGNATION(S) Connor House 5. OTHER NAME(S) 6. TOWNSHIP 46N RANGE 22W SECTION 8 99

PE-AS-003-036

MISSOURI OFFICE OF HISTORIC PRESERVATION

BRIDGE INVENTORY SURVEY FORM

DRESDEN TOWNSHIP

1. NO. 101

2. COUNTY Pettis

3. LOCATION OF NEGATIVES Show-Me RPC

4. TYPE OF BRIDGE: METAL TRUSS [X] COVERED WOODEN TRUSS [ ] STONE [ ] CONCRETE [ ] OTHER [ ]

5. PRESENT NAME(S) Pettis Co. Bridge No. 423001.7 87PE0100

6. OTHER NAME(S)

7. SPECIFIC LEGAL LOCATION
TOWNSHIP 46N
RANGE 22W
SECTION 33
ROUTE NO.
IF CITY OR TOWN, STREET ADDRESS Dresden Road

8. CITY OR TOWN IF RURAL, VICINITY South of Dresden

9. DESCRIPTION OF LOCATION (Approx. 3.6 miles east and 1.6 miles north of Hwy. 127 and Y, on Dresden Road, over Muddy Creek in Drewden Township)

10. COORDINATES UTM
LAT.
LONG.

11. ON NATIONAL REGISTER? YES [ ] NO [X]

12. IS IT ELIGIBLE? YES [ ] NO [ ]

13. PART OF ESTAB. HIST. DISTRICT? YES [ ] NO [X]

14. DISTRICT POTENTIAL? YES [ ] NO [ ]

15. NAME OF ESTABLISHED DISTRICT N/A

16. DATE(S)

17. BUILDER

18. TRUSS DESIGN AND/OR STRUCTURAL DESIGN Pratt through-truss

19. NO. OF SPANS 1

20. NO. OF ROADWAYS 1

21. NO. OF WALKWAYS 0

22. LENGTH:
OVERALL
CLEAR SPAN 60' Est.
WIDTH:
OVERALL
ROADWAY 16'
HEIGHT:

23. ABUTMENT AND PIER MATERIAL Steel
DECK MATERIAL Wood planks

24. OWNER'S NAME AND ADDRESS Pettis County Court Sedalia, Mo.

25. ORIGINAL SITE?
MOVED?
WHEN MOVED?

26. LEGAL LOAD 4 tons
CONDITION Good

27. PRESERVATION UNDERWAY? YES [ ] NO [ ]

28. ENDANGERED? YES [ ] NO [ ]
BY WHAT?

29. OTHER SURVEYS IN WHICH INCLUDED

30. HISTORY AND SIGNIFICANCE

E-22

PHOTO(S)

E-23

31. DESCRIPTION OF ENVIRONMENT

32. SOURCES OF INFORMATION Site visit.

33. PREPARED BY: R.Maserang

34. ORGANIZATION: Show-Me RPC

35. DATE 10/23/87

36. REVISION DATE(S)

RETURN THIS FORM WHEN COMPLETED TO: OFFICE OF HISTORIC PRESERVATION
P.O. BOX 176
JEFFERSON CITY, MISSOURI 65102
PHONE (314) 751-4096

IF ADDITIONAL SPACE IS NEEDED, ATTACH SEPARATE SHEET(S) TO THIS FORM

1. NO. 101
2. COUNTY Pettis
3. PRESENT NAME(S) Pettis Co. Bridge No. 423001.7
4. OTHER NAME(S)
5. TOWNSHIP 46N
6. RANGE 22W
7. SECTION 33

BUDWEISER

PE-AS-003-037

MISSOURI OFFICE OF HISTORIC PRESERVATION

BRIDGE INVENTORY SURVEY FORM

ELK FORK TOWNSHIP

1. NO. 127

2. COUNTY Pettis

3. LOCATION OF NEGATIVES Show-Me RPC

4. TYPE OF BRIDGE: METAL TRUSS [X] COVERED WOODEN TRUSS [ ] STONE [ ] CONCRETE [ ] OTHER [ ]

5. PRESENT NAME(S) Pettis Co. Bridge No. 383000.9 87PE0102

6. OTHER NAME(S)

7. SPECIFIC LEGAL LOCATION
TOWNSHIP 45N
RANGE 23W
SECTION 28
ROUTE NO.
IF CITY OR TOWN, STREET ADDRESS Hickory Point Rd.

8. CITY OR TOWN IF RURAL, VICINITY Northwest of Green Ridge

9. DESCRIPTION OF LOCATION (Approx. 2.3 miles west and 1.4 miles south of Mo. 127 and AA, on Hickory Point Road over Elk Fork of Muddy Creek in Elk Fork Twp.)

10. COORDINATES UTM
LAT.
LONG.

11. ON NATIONAL REGISTER? YES [ ] NO [X]

12. IS IT ELIGIBLE? YES [ ] NO [ ]

13. PART OF ESTAB. HIST. DISTRICT? YES [ ] NO [X]

14. DISTRICT POTENTIAL? YES [ ] NO [ ]

15. NAME OF ESTABLISHED DISTRICT N/A

16. DATE(S)

17. BUILDER

18. TRUSS DESIGN AND/OR STRUCTURAL DESIGN Pratt Pony

19. NO. OF SPANS 1

20. NO. OF ROADWAYS 1

21. NO. OF WALKWAYS 0

22. LENGTH:
OVERALL 90' Est.
CLEAR SPAN
WIDTH:
OVERALL
ROADWAY 12'
HEIGHT:

23. ABUTMENT AND PIER MATERIAL 1 steel, 1 concrete
DECK MATERIAL Wood planking

24. OWNER'S NAME AND ADDRESS Pettis County Court Sedalia, MO.

25. ORIGINAL SITE?
MOVED?
WHEN MOVED?

26. LEGAL LOAD CONDITION 4 tons

27. PRESERVATION UNDERWAY? YES [ ] NO [ ]

28. ENDANGERED? YES [ ] NO [ ]
BY WHAT?

29. OTHER SURVEYS IN WHICH INCLUDED

30. HISTORY AND SIGNIFICANCE

31. DESCRIPTION OF ENVIRONMENT

32. SOURCES OF INFORMATION Site visit.

F-31

PHOTO(S)

F-32

33. PREPARED BY: R.Maserang

34. ORGANIZATION: Show-Me RPC

35. DATE 11/3/87

36. REVISION DATE(S)

RETURN THIS FORM WHEN COMPLETED TO: OFFICE OF HISTORIC PRESERVATION, P.O. BOX 176, JEFFERSON CITY, MISSOURI 65102, PHONE (314) 751-4096

IF ADDITIONAL SPACE IS NEEDED, ATTACH SEPARATE SHEET(S) TO THIS FORM

1. NO. 127
2. COUNTY Pettis
3. PRESENT NAME(S) Pettis Co. Bridge No. 383000.9
6. OTHER NAME(S)
7. TOWNSHIP 45N
RANGE 23W
SECTION 28
127

PE-AS-003-038

MISSOURI OFFICE OF HISTORIC PRESERVATION

BRIDGE INVENTORY SURVEY FORM

ELK FORK TOWNSHIP

1. NO. 125

2. COUNTY: Pettis

3. LOCATION OF NEGATIVES: Show-Me RPC

4. TYPE OF BRIDGE: METAL TRUSS [X] COVERED WOODEN TRUSS [ ] STONE [ ] CONCRETE [ ] OTHER [ ]

5. PRESENT NAME(S): Pettis Co. Bridge No. 405000.8 87PE0104

6. OTHER NAME(S):

7. SPECIFIC LEGAL LOCATION
TOWNSHIP 45N
RANGE 23W
SECTION 5/6
ROUTE NO.
IF CITY OR TOWN, STREET ADDRESS: Long Branch Rd.

8. CITY OR TOWN IF RURAL, VICINITY: Southwest of La Monte

9. DESCRIPTION OF LOCATION: (Approx. 4.0 miles west and .7 mile north of Mo. 127 and Y over Long Branch of Muddy Creek, on Long Branch Road in Elk Fork Township)

10. COORDINATES UTM
LAT.
LONG.

11. ON NATIONAL REGISTER? YES [ ] NO [X]

12. IS IT ELIGIBLE? YES [ ] NO [ ]

13. PART OF ESTAB. HIST. DISTRICT? YES [ ] NO [X]

14. DISTRICT POTENTIAL? YES [ ] NO [ ]

15. NAME OF ESTABLISHED DISTRICT: N/A

16. DATE(S):

17. BUILDER:

18. TRUSS DESIGN AND/OR STRUCTURAL DESIGN: Bed Post Warren Pony

19. NO. OF SPANS: 1

20. NO. OF ROADWAYS: 1

21. NO. OF WALKWAYS: 0

22. LENGTH:
OVERALL 75' (Est.)
CLEAR SPAN 50' post/post (Est.)
WIDTH:
OVERALL
ROADWAY 12'
HEIGHT:

23. ABUTMENT AND PIER MATERIAL: Steel piers
DECK MATERIAL: Wood planking

24. OWNER'S NAME AND ADDRESS: Pettis Co. Court, Sedalia, Mo.

25. ORIGINAL SITE?
MOVED?
WHEN MOVED?

26. LEGAL LOAD CONDITION: 4 tons

27. PRESERVATION UNDERWAY? YES [ ] NO [ ]

28. ENDANGERED? YES [ ] NO [ ]
BY WHAT?

29. OTHER SURVEYS IN WHICH INCLUDED

30. HISTORY AND SIGNIFICANCE

31. DESCRIPTION OF ENVIRONMENT

32. SOURCES OF INFORMATION: Site visit.

F-24

PHOTO(S)

F-26

33. PREPARED BY: R.Maserang

34. ORGANIZATION: Show-Me RPC

35. DATE: 11/13/87

36. REVISION DATE(S)

RETURN THIS FORM WHEN COMPLETED TO: OFFICE OF HISTORIC PRESERVATION, P.O. BOX 176, JEFFERSON CITY, MISSOURI 65102, PHONE (314) 751-4096

IF ADDITIONAL SPACE IS NEEDED, ATTACH SEPARATE SHEET(S) TO THIS FORM

1. NO. 125 | 2. COUNTY Pettis | 5. PRESENT NAME(S) Pettis Co. Bridge No. 405000.8 | 6. OTHER NAME(S) | 7. TOWNSHIP 45N | RANGE 23W | SECTION 5/6 | 125

PE-AS-003-039

MISSOURI OFFICE OF HISTORIC PRESERVATION

BRIDGE INVENTORY SURVEY FORM

ELK FORK TOWNSHIP

1. NO. 126

2. COUNTY Pettis

3. LOCATION OF NEGATIVES Show-Me RPC

4. TYPE OF BRIDGE: METAL TRUSS [X] COVERED WOODEN TRUSS [ ] STONE [ ] CONCRETE [ ] OTHER [ ]

5. PRESENT NAME(S) Pettis Co. Bridge No. 396000.4 87PE0103

6. OTHER NAME(S)

7. SPECIFIC LEGAL LOCATION
TOWNSHIP 45N
RANGE 23W
SECTION 9
ROUTE NO.
IF CITY OR TOWN, STREET ADDRESS State Route 127

8. CITY OR TOWN IF RURAL, VICINITY SSW of LaMonte

9. DESCRIPTION OF LOCATION (Approx. 2.6 miles west and .7 miles south of Mo. 127 and Y, over Muddy Creek in Elk Fork Township)

10. COORDINATES UTM
LAT.
LONG.

11. ON NATIONAL REGISTER? YES [ ] NO [X]

12. IS IT ELIGIBLE? YES [ ] NO [ ]

13. PART OF ESTAB. HIST. DISTRICT? YES [ ] NO [X]

14. DISTRICT POTENTIAL? YES [ ] NO [ ]

15. NAME OF ESTABLISHED DISTRICT N/A

16. DATE(S)

17. BUILDER

18. TRUSS DESIGN AND/OR STRUCTURAL DESIGN
Warren Pony truss

19. NO. OF SPANS 1

20. NO. OF ROADWAYS 1

21. NO. OF WALKWAYS 0

22. LENGTH:
OVERALL 75' Est.
CLEAR SPAN
WIDTH:
OVERALL 16'
ROADWAY 13'
HEIGHT:

23. ABUTMENT AND PIER MATERIAL
Concrete
DECK MATERIAL
Concrete

24. OWNER'S NAME AND ADDRESS
Pettis County Court
Sedalia, Mo.

25. ORIGINAL SITE?
MOVED?
WHEN MOVED?

26. LEGAL LOAD 13 tons
CONDITION Good

27. PRESERVATION UNDERWAY? YES [ ] NO [ ]

28. ENDANGERED? YES [ ] NO [ ]
BY WHAT?

29. OTHER SURVEYS IN WHICH INCLUDED

30. HISTORY AND SIGNIFICANCE

F-28

PHOTO(S)

F-29

31. DESCRIPTION OF ENVIRONMENT

32. SOURCES OF INFORMATION
Site visit.

33. PREPARED BY: R.Maserang

34. ORGANIZATION: Show-Me RPC

35. DATE 11/3/87

36. REVISION DATE(S)

RETURN THIS FORM WHEN COMPLETED TO: OFFICE OF HISTORIC PRESERVATION
P.O. BOX 176
JEFFERSON CITY, MISSOURI 65102
PHONE (314) 751-4096

IF ADDITIONAL SPACE IS NEEDED, ATTACH SEPARATE SHEET(S) TO THIS FORM

1. NO. 126
2. COUNTY Pettis
9. PRESENT NAME(S) Pettis Co. Bridge No. 396000.4
8. OTHER NAME(S)
7. TOWNSHIP 45N
RANGE 23W
SECTION 9
126

PE-AS-003-040

MISSOURI OFFICE OF HISTORIC PRESERVATION

ARCHITECTURAL/HISTORIC INVENTORY SURVEY FORM

FLAT CREEK TOWNSHIP

1. NO. 164

2. COUNTY Pettis

3. LOCATION OF NEGATIVES Show-Me Regional Planning Commission

4. PRESENT LOCAL NAME(S) OR DESIGNATION(S): Fulton Residence

5. OTHER NAME(S):

6. SPECIFIC LEGAL LOCATION — TOWNSHIP 44N RANGE 21W SECTION 4

IF CITY OR TOWN, STREET ADDRESS: Crawford Lane

7. CITY OR TOWN — IF RURAL, VICINITY: South of Sedalia

8. DESCRIPTION OF LOCATION

(Approx. 2.75 miles north and 1.75 miles west of U and V, on west side of Crawford Lane in Flat Creek Township)

9. COORDINATES — UTM
LAT
LONG

10. SITE ( ) STRUCTURE ( ) BUILDING (X) OBJECT ( )

11. ON NATIONAL REGISTER? YES ( ) NO (X)

12. IS IT ELIGIBLE? YES ( ) NO ( )

13. PART OF ESTAB. HIST. DISTRICT? YES ( ) NO (X)

14. DISTRICT POTENTIAL? YES ( ) NO ( )

15. NAME OF ESTABLISHED DISTRICT: N/A

16. THEMATIC CATEGORY: Historic/architectural

17. DATE(S) OR PERIOD: ca. 1860s - 1870s

18. STYLE OR DESIGN: Side Gabled (Vernacular Folk)

19. ARCHITECT OR ENGINEER: Undetermined

20. CONTRACTOR OR BUILDER: Undetermined

21. ORIGINAL USE, IF APPARENT: Residence

22. PRESENT USE: Residence

23. OWNERSHIP — PUBLIC ( ) PRIVATE (X)

24. OWNER'S NAME AND ADDRESS: Don Cooper, Rt. 1, Sedalia, Mo.

25. OPEN TO PUBLIC? YES ( ) NO (X)

26. LOCAL CONTACT PERSON OR ORGANIZATION: Show-Me RPC

27. OTHER SURVEYS IN WHICH INCLUDED: None

28. NO. OF STORIES: 1½

29. BASEMENT? YES (X) NO ( )

30. FOUNDATION MATERIAL: Brick

31. WALL CONSTRUCTION: Brick

32. ROOF TYPE AND MATERIAL: Gable; asphalt

33. NO. OF BAYS — FRONT SIDE

34. WALL TREATMENT: Common bond

35. PLAN SHAPE: Rectangular

36. CHANGES (EXPLAIN IN NO. 42) — ADDITION ( ) ALTERED (X) MOVED ( )

37. CONDITION — INTERIOR ____ EXTERIOR: Fair

38. PRESERVATION UNDERWAY? YES ( ) NO ( )

39. ENDANGERED? BY WHAT? YES ( ) NO ( )

40. VISIBLE FROM PUBLIC ROAD? YES (X) NO ( )

41. DISTANCE FROM AND FRONTAGE ON ROAD

42. FURTHER DESCRIPTION OF IMPORTANT FEATURES

Soft brick used in this rectangular brick house is said to have come from near Spring Fork, to the east. This is a side-gabled building with a frame addition on the west. Fenestration changes are probable. A porch may have been removed from the east where two entrances are a few feet above the ground, without steps. The brick walls appear somewhat unstable, although the building is occupied.

S-0

43. HISTORY AND SIGNIFICANCE

There is a local impression that this is one of the oldest buildings in the county and it certainly appears to be the oldest in its area. This building has lost much of its integrity, unfortunately. It was selected for the inventory because of its potential for local historical significance. Early ownership was not determined. Plat maps indicate that the land may have been owned by the Harris family in the early 1900s.

44. DESCRIPTION OF ENVIRONMENT AND OUTBUILDINGS

This house is on the west side of a dead-end blacktop road (Crawford Lane).

45. SOURCES OF INFORMATION

Fred Fulton; Don Cooper; plat maps; site visit.

46. PREPARED BY: R.Maserang

47. ORGANIZATION: Show-Me RPC

48. DATE: 1/23/88

49. REVISION DATE(S):

RETURN THIS FORM WHEN COMPLETED TO: OFFICE OF HISTORIC PRESERVATION, P.O. BOX 176, JEFFERSON CITY, MISSOURI 65102, PH. 314-751-4096

IF ADDITIONAL SPACE IS NEEDED, ATTACH SEPARATE SHEET(S) TO THIS FORM

1. NO. 164 · 2. COUNTY Pettis · 4. PRESENT LOCAL NAME(S) OR DESIGNATION(S) Fulton Residence · 5. OTHER NAME(S) · 6. TOWNSHIP 44N · RANGE 21W · SECTION 4

PE-AS-003-041

MISSOURI OFFICE OF HISTORIC PRESERVATION

ARCHITECTURAL/HISTORIC INVENTORY SURVEY FORM

FLAT CREEK TOWNSHIP

1. NO. 165

2. COUNTY Pettis

3. LOCATION OF NEGATIVES Show-Me Regional Planning Commission

4. PRESENT LOCAL NAME(S) OR DESIGNATION(S) St. Patricks Church

5. OTHER NAME(S)

6. SPECIFIC LEGAL LOCATION TOWNSHIP 44N RANGE 21W SECTION 15

IF CITY OR TOWN, STREET ADDRESS Hwy. U

7. CITY OR TOWN IF RURAL, VICINITY Northeast of Spring Fork

8. DESCRIPTION OF LOCATION

(Approx. .75 mile north of U and V on west side of U, in Flat Creek Township)

9. COORDINATES UTM

LAT

LONG

10. SITE ( ) STRUCTURE ( ) BUILDING (X) OBJECT ( )

11. ON NATIONAL REGISTER? YES ( ) NO (X)

12. IS IT ELIGIBLE? YES ( ) NO ( )

13. PART OF ESTAB. HIST. DISTRICT? YES ( ) NO (X)

14. DISTRICT POTENTIAL? YES ( ) NO ( )

15. NAME OF ESTABLISHED DISTRICT N/A

16. THEMATIC CATEGORY Historic/architectural

17. DATE(S) OR PERIOD 1918 (date on cornerstone)

18. STYLE OR DESIGN Gothic Revival

19. ARCHITECT OR ENGINEER Und.

20. CONTRACTOR OR BUILDER Und.

21. ORIGINAL USE, IF APPARENT Church building

22. PRESENT USE Church building

23. OWNERSHIP PUBLIC ( ) PRIVATE (X)

24. OWNER'S NAME AND ADDRESS St. Patricks Church

25. OPEN TO PUBLIC YES (X) NO ( )

26. LOCAL CONTACT Show-Me RPC NIZATION

27. OTHER SURVEYS DED

None

28. NO. OF STORIES 1½

29. BASEMENT? YES (X) NO ( )

30. FOUNDATION MATERIAL Concrete

31. WALL CONSTRUCTION Brick

32. ROOF TYPE AND MATERIAL Gable; asphalt

33. NO. OF BAYS FRONT SIDE

34. WALL TREATMENT Stretcher bond

35. PLAN SHAPE Rectangular

36. CHANGES (EXPLAIN IN NO. 42) ADDITION ( ) ALTERED ( ) MOVED ( )

37. CONDITION INTERIOR ____ EXTERIOR Good

38. PRESERVATION UNDERWAY? Maint. YES (X) NO ( )

39. ENDANGERED? BY WHAT? YES ( ) NO (X)

40. VISIBLE FROM PUBLIC ROAD? YES (X) NO ( )

41. DISTANCE FROM AND FRONTAGE ON ROAD

42. FURTHER DESCRIPTION OF IMPORTANT FEATURES

This is a brick church building, of symmetrical design. The entrance is at the base of a two-story square bell tower with a flared roof. Pointed arch windows contain stained glass. Smooth gray stone is used for trim as well as lugsills. Brackets, perhaps a Craftsman influence, appear in the front gable and the rafters are exposed. The entrance is double-wing.

D-33

43. HISTORY AND SIGNIFICANCE

A cornerstone indicates the date of construction, 1918. Pettis County plat maps show a Catholic Church and cemetery in approximately the same location in 1896 and 1916. This building would be of interest if a study of rural churches were undertaken; it is unusually large and expensively made (of brick) for its relatively non-metropolitan location.

44. DESCRIPTION OF ENVIRONMENT AND OUTBUILDINGS

This building is on a blacktop highway (Rt. U). Other buildings in the vicinity are residences or farmhouses.

45. SOURCES OF INFORMATION

Pettis County Plat Books (1896 and 1916); site visit.

46. PREPARED BY R.Maserang

47. ORGANIZATION Show-Me RPC

48. DATE 10/87

49. REVISION DATE(S)

RETURN THIS FORM WHEN COMPLETED TO: OFFICE OF HISTORIC PRESERVATION P.O. BOX 176 JEFFERSON CITY, MISSOURI 65102 PH. 314-751-4096

IF ADDITIONAL SPACE IS NEEDED, ATTACH SEPARATE SHEET(S) TO THIS FORM

1. NO. 165 2. COUNTY Pettis 4. PRESENT LOCAL NAME(S) OR DESIGNATION(S) St. Patricks Catholic Church 5. OTHER NAME(S) 6. TOWNSHIP 44N RANGE 21W SECTION 15 165

PE-AS-003-042

MISSOURI OFFICE OF HISTORIC PRESERVATION

ARCHITECTURAL/HISTORIC INVENTORY SURVEY FORM

FLAT CREEK TOWNSHIP

1. NO. 163

2. COUNTY Pettis

3. LOCATION OF NEGATIVES Show-Me Regional Planning Commission

4. PRESENT LOCAL NAME(S) OR DESIGNATION(S) Liberty School No. 28

5. OTHER NAME(S)

6. SPECIFIC LEGAL LOCATION TOWNSHIP 45N RANGE 21W SECTION 27

IF CITY OR TOWN, STREET ADDRESS Hwy. U

7. CITY OR TOWN IF RURAL, VICINITY South of Sedalia

8. DESCRIPTION OF LOCATION

(Approx. 4.25 miles north and .75 mile west of U and V, on east side of U in Flat Creek Township)

9. COORDINATES UTM

LAT

LONG

10. SITE ( ) STRUCTURE ( ) BUILDING (X) OBJECT ( )

11. ON NATIONAL REGISTER? YES ( ) NO (X)

12. IS IT ELIGIBLE? YES ( ) NO ( )

13. PART OF ESTAB. HIST. DISTRICT? YES ( ) NO (X)

14. DISTRICT POTENTIAL? YES ( ) NO ( )

15. NAME OF ESTABLISHED DISTRICT N/A

16. THEMATIC CATEGORY Historic/architectural

17. DATE(S) OR PERIOD ca. 1900

18. STYLE OR DESIGN Gable Front

19. ARCHITECT OR ENGINEER Undetermined

20. CONTRACTOR OR BUILDER Undetermined

21. ORIGINAL USE, IF APPARENT Schoolhouse

22. PRESENT USE Unused

23. OWNERSHIP PUBLIC ( ) PRIVATE (X)

24. OWNER'S NAME AND ADDRESS

25. OPEN TO PUBLIC? YES ( ) NO (X)

26. LOCAL CONTACT PERSON OR ORGANIZATION Show-Me RPC

27. OTHER SURVEYS IN WHICH INCLUDED None

28. NO. OF STORIES 1

29. BASEMENT? YES ( ) NO (X)

30. FOUNDATION MATERIAL Concrete

31. WALL CONSTRUCTION Wood frame

32. ROOF TYPE AND MATERIAL Gable; metal

33. NO. OF BAYS FRONT 3 SIDE

34. WALL TREATMENT Wood siding

35. PLAN SHAPE Rectangular

36. CHANGES (EXPLAIN IN NO. 42) ADDITION (X) ALTERED (X) MOVED ( )

37. CONDITION INTERIOR ____ EXTERIOR Fair

38. PRESERVATION UNDERWAY? YES ( ) NO ( )

39. ENDANGERED? BY WHAT? YES ( ) NO ( )

40. VISIBLE FROM PUBLIC ROAD? YES (X) NO ( )

41. DISTANCE FROM AND FRONTAGE ON ROAD

42. FURTHER DESCRIPTION OF IMPORTANT FEATURES

This is a rather plain gable-front building of one-story, to which an enclosed area was added on the west (between ca. 1935 and ca. 1950, apparently). This building was one of the few rural schools in Pettis County constructed without a porch. The enclosure--where a porch would have been--was used as a kitchen during the period when hot lunches were served. Natural lighting came through windows on the north side only; today they are sealed. A rear door is at the southeast corner.

D-34

43. HISTORY AND SIGNIFICANCE

Liberty School No. 28 was apparently constructed in the early 1900s, but prior to 1916. During the 1955-56 school term, this school employed two teachers for its eight grades. In 1965, residents of the Liberty School District voted to annex to the Sedalia No. 200 School District, in what was a relatively close election. While most rural schools were rather overwhelmingly approved for annexation, Liberty went that route by a vote of 39-30. As with the other relatively unaltered rural schoolhouses identified in this survey, the Liberty School should be considered if a thematic nomination is prepared.

44. DESCRIPTION OF ENVIRONMENT AND OUTBUILDINGS

Outbuildings consist of a shed, an outhouse, and a small concrete building which appears to be a pump house.

45. SOURCES OF INFORMATION

History of the Schools of Pettis County, Mo. (Scotten); site visit; plat maps.

46. PREPARED BY R.Maserang

47. ORGANIZATION Show-Me RPC

48. DATE 10/17/87

49. REVISION DATE(S)

RETURN THIS FORM WHEN COMPLETED TO: OFFICE OF HISTORIC PRESERVATION P.O. BOX 176 JEFFERSON CITY, MISSOURI 65102 PH. 314-751-4096

IF ADDITIONAL SPACE IS NEEDED, ATTACH SEPARATE SHEET(S) TO THIS FORM

1. NO. 163 2. COUNTY Pettis 4. PRESENT LOCAL NAME(S) OR DESIGNATION(S) Liberty School No. 28 5. OTHER NAME(S) 6. TOWNSHIP 45N RANGE 21W SECTION 27 163

PE-AS-003-043

MISSOURI OFFICE OF HISTORIC PRESERVATION

BRIDGE INVENTORY SURVEY FORM

FLAT CREEK TOWNSHIP/LAKE CREEK TOWNSHIP

1. NO. 178

2. COUNTY Pettis

3. LOCATION OF NEGATIVES
Show-Me RPC

4. TYPE OF BRIDGE
METAL TRUSS [X] COVERED WOODEN TRUSS [ ]
STONE [ ] CONCRETE [ ] OTHER [ ]

5. PRESENT NAME(S)
Bridge No. 264002.6
87PE0109

6. OTHER NAME(S)

7. SPECIFIC LEGAL LOCATION
TOWNSHIP 44N
RANGE 20W/21W
SECTION 31/36
ROUTE NO.
IF CITY OR TOWN, STREET ADDRESS
Hwy. U + V

8. CITY OR TOWN IF RURAL, VICINITY

9. DESCRIPTION OF LOCATION
(Approx. 2.0 miles east and 2.7 miles south of U and V, over Spring Fork of Flat Creek between Flat Creek Township and Lake Creek Township)

10. COORDINATES UTM
LAT.
LONG.

11. ON NATIONAL REGISTER? YES [ ] NO [X]

12. IS IT ELIGIBLE? YES [ ] NO [ ]

13. PART OF ESTAB. HIST. DISTRICT? YES [ ] NO [X]

14. DISTRICT POTENTIAL? YES [ ] NO [ ]

15. NAME OF ESTABLISHED DISTRICT
N/A

16. DATE(S)
1908

17. BUILDER
Midland Bridge Co.
Kansas City, Mo.

18. TRUSS DESIGN AND/OR STRUCTURAL DESIGN
Pratt pony "bed post"
There are five vertical members.

19. NO. OF SPANS 1

20. NO. OF ROADWAYS 1

21. NO. OF WALKWAYS 0

22. LENGTH:
OVERALL 48'
CLEAR SPAN
WIDTH:
OVERALL
ROADWAY 12'
HEIGHT:

23. ABUTMENT AND PIER MATERIAL
Steel
DECK MATERIAL
Wood

24. OWNER'S NAME AND ADDRESS
County of Pettis
Sedalia, Mo.

25. ORIGINAL SITE?
MOVED?
WHEN MOVED?

26. LEGAL LOAD CONDITION 6 tons

27. PRESERVATION UNDERWAY? YES [ ] NO [ ]

28. ENDANGERED? YES [ ] NO [ ]
BY WHAT?

29. OTHER SURVEYS IN WHICH INCLUDED

30. HISTORY AND SIGNIFICANCE
This small bridge was erected in 1908 by the Midland Bridge Co., Kansas City. Midland was a partnership of Henry Freygang and A. A. Trocon. Their last names appear on a metal plate attached to one of the endposts. Midland was a prolific bridge builder in the Midwest, erecting hundreds if not thousands of through-truss bridges in Missouri and neighboring states. The largest known Midland-built bridge in Pettis County is the Washington Avenue Bridge in Sedalia.

D-17

PHOTO(S)

D-20

31. DESCRIPTION OF ENVIRONMENT
The bridge is on a typical county gravel road near the Benton County line. Nearby (within a mile) are two well preserved Victorian houses which are included in the inventory.

D-16

32. SOURCES OF INFORMATION
HAER No. MO-29 (Washington Avenue Bridge); site visit.

33. PREPARED BY:
R.Maserang

34. ORGANIZATION:
Show-Me RPC

35. DATE
10/87

36. REVISION DATE(S)

RETURN THIS FORM WHEN COMPLETED TO: OFFICE OF HISTORIC PRESERVATION
P.O. BOX 176
JEFFERSON CITY, MISSOURI 65102
PHONE (314) 751-4096

IF ADDITIONAL SPACE IS NEEDED, ATTACH SEPARATE SHEET(S) TO THIS FORM

1. NO. 178
2. COUNTY Pettis
5. PRESENT NAME(S) Bridge No. 264002.6
6. OTHER NAME(S)
7. TOWNSHIP 44N
RANGE 20W/21W
SECTION 31/36
178

PE-AS-003-044

MISSOURI OFFICE OF HISTORIC PRESERVATION

BRIDGE INVENTORY SURVEY FORM

FLAT CREEK TOWNSHIP

1. NO. 167

2. COUNTY Pettis

3. LOCATION OF NEGATIVES Show-Me RPC

4. TYPE OF BRIDGE: METAL TRUSS [V] COVERED WOODEN TRUSS [ ] STONE [ ] CONCRETE [ ] OTHER [ ]

5. PRESENT NAME(S) Pettis Co. Bridge No. 276000.4 87PE0108

6. OTHER NAME(S)

7. SPECIFIC LEGAL LOCATION
TOWNSHIP 44N
RANGE 21W
SECTION 28/33
ROUTE NO.
IF CITY OR TOWN, STREET ADDRESS Manila Road

8. CITY OR TOWN IF RURAL, VICINITY South of Spring Fork

9. DESCRIPTION OF LOCATION (Approx. 1.4 miles east and 2.0 miles south of U.S. 65 and V, on Manila Road over Spring Fork of Flat Creek in Flat Creek Township)

10. COORDINATES UTM
LAT.
LONG.

11. ON NATIONAL REGISTER? YES [ ] NO [ ]

12. IS IT ELIGIBLE? YES [ ] NO [ ]

13. PART OF ESTAB. HIST. DISTRICT? YES [ ] NO [ ]

14. DISTRICT POTENTIAL? YES [ ] NO [ ]

15. NAME OF ESTABLISHED DISTRICT

16. DATE(S)

17. BUILDER

18. TRUSS DESIGN AND/OR STRUCTURAL DESIGN
Bed Post Pratt Pony

19. NO. OF SPANS 1

20. NO. OF ROADWAYS 1

21. NO. OF WALKWAYS 0

22. LENGTH:
OVERALL 110' (Est.)
CLEAR SPAN
WIDTH:
OVERALL
ROADWAY 12'
HEIGHT:

23. ABUTMENT AND PIER MATERIAL
Steel
DECK MATERIAL
Wood planks

24. OWNER'S NAME AND ADDRESS
Pettis Co. Court
Sedalia, Mo.

25. ORIGINAL SITE?
MOVED?
WHEN MOVED?

26. LEGAL LOAD 5 tons
CONDITION

27. PRESERVATION UNDERWAY? YES [ ] NO [ ]

28. ENDANGERED? YES [ ] NO [ ]
BY WHAT?

29. OTHER SURVEYS IN WHICH INCLUDED

30. HISTORY AND SIGNIFICANCE

D-13

PHOTO(S)

D-14

31. DESCRIPTION OF ENVIRONMENT

32. SOURCES OF INFORMATION
Site visit.

33. PREPARED BY: R.Maserang

34. ORGANIZATION: Show-Me RPC

35. DATE 10/17/87

36. REVISION DATE(S)

RETURN THIS FORM WHEN COMPLETED TO: OFFICE OF HISTORIC PRESERVATION
P.O. BOX 176
JEFFERSON CITY, MISSOURI 65102
PHONE (314) 751-4096

IF ADDITIONAL SPACE IS NEEDED, ATTACH SEPARATE SHEET(S) TO THIS FORM

1. NO. 167
2. COUNTY Pettis
9. PRESENT NAME(S) Pettis Co. Bridge No. 276000.4
8. OTHER NAME(S)
7. TOWNSHIP 44N
RANGE 21W
SECTION 28/33

PE-AS-003-045

MISSOURI OFFICE OF HISTORIC PRESERVATION

ARCHITECTURAL/HISTORIC INVENTORY SURVEY FORM

FLAT CREEK TOWNSHIP

1. NO. 166

2. COUNTY Pettis

3. LOCATION OF NEGATIVES Show-Me Regional Planning Commission

4. PRESENT LOCAL NAME(S) OR DESIGNATION(S)

5. OTHER NAME(S) Stuhner House

6. SPECIFIC LEGAL LOCATION TOWNSHIP 44N RANGE 21W SECTION 24

IF CITY OR TOWN, STREET ADDRESS Renken Road

7. CITY OR TOWN IF RURAL, VICINITY West of Bahner

8. DESCRIPTION OF LOCATION

(Approx. 2.0 miles east and .4 miles south of U and V, on west side of Renken Road in Flat Creek Township)

9. COORDINATES UTM

LAT

LONG

10. SITE ( ) STRUCTURE ( ) BUILDING (X) OBJECT ( )

11. ON NATIONAL REGISTER? YES ( ) NO (X)

12. IS IT ELIGIBLE? YES ( ) NO ( )

13. PART OF ESTAB. HIST. DISTRICT? YES ( ) NO (X)

14. DISTRICT POTENTIAL? YES ( ) NO ( )

15. NAME OF ESTABLISHED DISTRICT N/A

16. THEMATIC CATEGORY Historic/architectural

17. DATE(S) OR PERIOD ca. 1910

18. STYLE OR DESIGN Queen Anne

19. ARCHITECT OR ENGINEER Undetermined

20. CONTRACTOR OR BUILDER Undetermined

21. ORIGINAL USE, IF APPARENT Residence

22. PRESENT USE Residence

23. OWNERSHIP PUBLIC ( ) PRIVATE (X)

24. OWNER'S NAME AND ADDRESS John William and Mary C. Stuhner

25. OPEN TO PUBLIC? YES ( ) NO (X)

26. LOCAL CONTACT PERSON OR ORGANIZATION Show-Me RPC

27. OTHER SURVEYS IN WHICH INCLUDED None

28. NO. OF STORIES 1½

29. BASEMENT? YES (X) NO ( )

30. FOUNDATION MATERIAL Concrete

31. WALL CONSTRUCTION Wood frame

32. ROOF TYPE AND MATERIAL Hipped w/CGs; asphalt

33. NO. OF BAYS FRONT SIDE

34. WALL TREATMENT Wood siding & shingles

35. PLAN SHAPE Irregular

36. CHANGES (EXPLAIN IN NO. 42) ADDITION ( ) ALTERED ( ) MOVED ( )

37. CONDITION INTERIOR ____ EXTERIOR Good

38. PRESERVATION UNDERWAY? Maint. YES (X) NO ( )

39. ENDANGERED? BY WHAT? YES ( ) NO (X)

40. VISIBLE FROM PUBLIC ROAD? YES (X) NO ( )

41. DISTANCE FROM AND FRONTAGE ON ROAD

42. FURTHER DESCRIPTION OF IMPORTANT FEATURES

An arched porch supported by ornamental concrete blocks is recessed under the southeast corner of the main pyramidal roof of this frame Queen Anne cottage. Cresting, a bay window, and imbricated shingles in the lower cross gables are additional Victorian elements. The arched porch and other parts are painted in contrasting colors, enhancing the Victorian look of this rather striking farmhouse.

G-19

43. HISTORY AND SIGNIFICANCE

Early ownership was by the John Stuhner family. The property remains in the Stuhner family today. The date of construction was not determined, John Stuhner was the owner at the time of the 1916 plat map. The previous (1896) plat map indicates a house owned by Jacob Stuhner somewhat farther south, but possibly the location was not accurately marked. This house was selected for its architecture as a unique example of the Queen Anne style in rural Pettis County.

44. DESCRIPTION OF ENVIRONMENT AND OUTBUILDINGS

Three barns and other support or storage buildings are found within the immediate environment of this house.

45. SOURCES OF INFORMATION Pettis County Plat Books (1896 and 1916); site visit.

46. PREPARED BY R. Maserang

47. ORGANIZATION Show-Me RPC

48. DATE 11/87

49. REVISION DATE(S)

RETURN THIS FORM WHEN COMPLETED TO: OFFICE OF HISTORIC PRESERVATION P.O. BOX 176 JEFFERSON CITY, MISSOURI 65102 PH. 314-751-4096

IF ADDITIONAL SPACE IS NEEDED, ATTACH SEPARATE SHEET(S) TO THIS FORM

1. NO. 166 2. COUNTY Pettis 4. PRESENT LOCAL NAME(S) OR DESIGNATION(S) 5. OTHER NAME(S) Stuhner House 6. TOWNSHIP 44N RANGE 21W SECTION 24 166

PE-AS-003-046

MISSOURI OFFICE OF HISTORIC PRESERVATION

ARCHITECTURAL/HISTORIC INVENTORY SURVEY FORM

FLAT CREEK TOWNSHIP

1. NO. 168

2. COUNTY Pettis

3. LOCATION OF NEGATIVES Show-Me Regional Planning Commission

4. PRESENT LOCAL NAME(S) OR DESIGNATION(S): Tinney Residence

5. OTHER NAME(S): Renken House

6. SPECIFIC LEGAL LOCATION — TOWNSHIP 44N RANGE 21W SECTION 36

IF CITY OR TOWN, STREET ADDRESS: Renken Road

7. CITY OR TOWN — IF RURAL, VICINITY: Southwest of Bahner

8. DESCRIPTION OF LOCATION

(Approx. 2.2 miles south and 2.0 miles east of U and V, on west side of Renken Road, in Flat Creek Township)

9. COORDINATES — UTM — LAT — LONG

10. SITE ( ) STRUCTURE ( ) BUILDING (X) OBJECT ( )

11. ON NATIONAL REGISTER? YES ( ) NO (X)

12. IS IT ELIGIBLE? YES ( ) NO ( )

13. PART OF ESTAB. HIST. DISTRICT? YES ( ) NO (X)

14. DISTRICT POTENTIAL? YES ( ) NO ( )

15. NAME OF ESTABLISHED DISTRICT: N/A

16. THEMATIC CATEGORY: Historic/architectural

17. DATE(S) OR PERIOD: 1877

18. STYLE OR DESIGN: Queen Anne

19. ARCHITECT OR ENGINEER: Undetermined

20. CONTRACTOR OR BUILDER: Undetermined

21. ORIGINAL USE, IF APPARENT: Residence

22. PRESENT USE: Residence

23. OWNERSHIP — PUBLIC ( ) PRIVATE (X)

24. OWNER'S NAME AND ADDRESS: Frank and Janice Tinney

25. OPEN TO PUBLIC? YES ( ) NO (X)

26. LOCAL CONTACT PERSON OR ORGANIZATION: Show-Me RPC

27. OTHER SURVEYS IN WHICH INCLUDED: None

28. NO. OF STORIES: 2

29. BASEMENT? YES (X) NO ( ): Partial

30. FOUNDATION MATERIAL: Stone

31. WALL CONSTRUCTION: Wood frame

32. ROOF TYPE AND MATERIAL: Hipped w/CG; asphalt

33. NO. OF BAYS — FRONT — SIDE

34. WALL TREATMENT: Metal siding

35. PLAN SHAPE: Irregular

36. CHANGES (EXPLAIN IN NO. 42) — ADDITION ( ) ALTERED (X) MOVED ( )

37. CONDITION — INTERIOR — EXTERIOR: Good

38. PRESERVATION UNDERWAY? YES (X) NO ( ): Maint.

39. ENDANGERED? BY WHAT? YES ( ) NO (X)

40. VISIBLE FROM PUBLIC ROAD? YES (X) NO ( )

41. DISTANCE FROM AND FRONTAGE ON ROAD

42. FURTHER DESCRIPTION OF IMPORTANT FEATURES

This large, two-story frame house is essentially a pyramidal-roofed main unit with a front-facing gable-roofed wing and a rear addition, all of two stories. Detailing includes decorative window surrounds, Eastlake trim on the porch, a dentilated cornice with decorative brackets with pendants, and an ornamented and textured gable.

D-23

43. HISTORY AND SIGNIFICANCE

Cattleman Martin Renken was the original owner when this house was built in 1877. A son, Andrew Renken, carried on the business and expanded the cattle farm, which extended northward of the Benton County line and encompassed more than 700 acres in Flat Creek and Lake Creek Townships (primarily in Sections 25 and 26), in 1896. An additional 400 acres of land was owned by Henry Renken. This house would be a good choice for inclusion in a multiple resource nomination with an agricultural (farmhouse) theme. The research team was somewhat concerned about the metal siding reducing its integrity if an individual nomination were to be considered.

44. DESCRIPTION OF ENVIRONMENT AND OUTBUILDINGS

There are several outbuildings. They include a summer kitchen, two barns, a garage and a few small sheds.

45. SOURCES OF INFORMATION

Janice Tinney; Pettis County plat books (1896 and 1916); site visit

46. PREPARED BY: R. Maserang

47. ORGANIZATION: Show-Me RPC

48. DATE: 10/87

49. REVISION DATE(S)

RETURN THIS FORM WHEN COMPLETED TO: OFFICE OF HISTORIC PRESERVATION, P.O. BOX 176, JEFFERSON CITY, MISSOURI 65102, PH. 314-751-4096

IF ADDITIONAL SPACE IS NEEDED, ATTACH SEPARATE SHEET(S) TO THIS FORM

1. NO. 168 · 2. COUNTY Pettis · 4. PRESENT LOCAL NAME(S) OR DESIGNATION(S) Tinney Residence · 5. OTHER NAME(S) Renken House · 6. TOWNSHIP 44N · RANGE 21W · SECTION 36 · 168

PE-AS-003-047

MISSOURI OFFICE OF HISTORIC PRESERVATION

BRIDGE INVENTORY SURVEY FORM

FLAT CREEK TOWNSHIP

1. NO. 162

2. COUNTY Pettis

3. LOCATION OF NEGATIVES Show-Me RPC

4. TYPE OF BRIDGE — METAL TRUSS [XX] COVERED WOODEN TRUSS [ ] STONE [ ] CONCRETE [ ] OTHER [ ]

5. PRESENT NAME(S) Grand Avenue Road Bridge; Bridge No. 237002.0 78PE0042

6. OTHER NAME(S) Warsaw Branch Railroad Trestle

7. SPECIFIC LEGAL LOCATION
TOWNSHIP 45N
RANGE 21W
SECTION 21
ROUTE NO.
IF CITY OR TOWN, STREET ADDRESS U.S. 50 + Hwy. U

8. CITY OR TOWN IF RURAL, VICINITY South of Sedalia

9. DESCRIPTION OF LOCATION (Approx. 1.0 mile west and 3.6 miles south of U.S. 50 and Hwy. U, over Flat Creek in Flat Creek Township)

10. COORDINATES UTM
LAT.
LONG.

11. ON NATIONAL REGISTER? YES [ ] NO [X]

12. IS IT ELIGIBLE? YES [ ] NO [ ]

13. PART OF ESTAB. HIST. DISTRICT? YES [ ] NO [X]

14. DISTRICT POTENTIAL? YES [ ] NO [ ]

15. NAME OF ESTABLISHED DISTRICT N/A

16. DATE(S) ca. 1900

17. BUILDER

18. TRUSS DESIGN AND/OR STRUCTURAL DESIGN
Pratt through-truss (two-span) with a central pier and abutments of stone

19. NO. OF SPANS 2

20. NO. OF ROADWAYS 1

21. NO. OF WALKWAYS 0

22. LENGTH:
OVERALL Approx. 215'
CLEAR SPAN " "

WIDTH:
OVERALL
ROADWAY 15'

HEIGHT:

23. ABUTMENT AND PIER MATERIAL Stone

DECK MATERIAL Blacktop over wood and steel

24. OWNER'S NAME AND ADDRESS
Pettis Co. Court
Sedalia, Mo.

25. ORIGINAL SITE? Undetermined
MOVED?
WHEN MOVED?

26. LEGAL LOAD Not posted
CONDITION Good

27. PRESERVATION UNDERWAY? Maint. YES [X] NO [ ]

28. ENDANGERED? YES [ ] NO [X]
BY WHAT?

29. OTHER SURVEYS IN WHICH INCLUDED

30. HISTORY AND SIGNIFICANCE
This bridge, which is especially interesting because of its stone piers and two spans, reportedly was built as a railroad bridge on the old Sedalia, Warsaw & Southern Railroad (also called the Warsaw Branch). Additional research is needed to determine the construction date, but it may have been in the early 1900s. In 1880, a narrow gauge line had been completed through the area between Sedalia and Warsaw. The Warsaw Branch is shown on a 1896 map, and part of a former (concrete) pier is visible in midstream. Later the Missouri Pacific operated a line through the same area. In the 1940s, the railroad bridge was converted into an automobile bridge.

31. DESCRIPTION OF ENVIRONMENT
The site is just upstream from the old Grand Avenue Road ford. This is the county's only two-span through-truss bridge. The portals contain criss-crossing. The underdeck utilizes vertically placed boards. Part of an earlier pier or abutment is visible in the water near the north end. The southern city limits of Sedalia are less than two miles away to the north. Rural residences are within view of both the north and south approaches. The blacktop highway (Grand Avenue Road) is lightly traveled.

32. SOURCES OF INFORMATION
W. A. McVey; Ed Hall; site visit; plat maps;

S-14

PHOTO(S)

S-1

33. PREPARED BY: R.Maserang

34. ORGANIZATION: Show-Me RPC

35. DATE 1/23/88

36. REVISION DATE(S)

RETURN THIS FORM WHEN COMPLETED TO: OFFICE OF HISTORIC PRESERVATION
P.O. BOX 176
JEFFERSON CITY, MISSOURI 65102
PHONE (314) 751-4096

IF ADDITIONAL SPACE IS NEEDED, ATTACH SEPARATE SHEET(S) TO THIS FORM

1. NO. 162
2. COUNTY Pettis
5. PRESENT NAME(S) Grand Ave. Road Bridge; No. 237002.0
6. OTHER NAME(S) WarsawBranch Trestle
7. TOWNSHIP 45N
RANGE 21W
SECTION 21

SLOW
5
M.P.H.

PE-AS-003-048

MISSOURI OFFICE OF HISTORIC PRESERVATION

ARCHITECTURAL/HISTORIC INVENTORY SURVEY FORM GREEN RIDGE TOWNSHIP

1. NO. 149

2. COUNTY Pettis

3. LOCATION OF NEGATIVES Show-Me Regional Planning Commission

4. PRESENT LOCAL NAME(S) OR DESIGNATION(S) (GREEN RIDGE) Warren Grocery

5. OTHER NAME(S) Ream Hardware Store

6. SPECIFIC LEGAL LOCATION TOWNSHIP 44N RANGE 23W SECTION 1

IF CITY OR TOWN, STREET ADDRESS Main Street

7. CITY OR TOWN IF RURAL, VICINITY Green Ridge

8. DESCRIPTION OF LOCATION
Part of Block 13
Original Town
(East side of Main Street between Pettis and Cooper Streets)

9. COORDINATES
LAT
LONG

10. SITE ( ) STRUCTURE ( ) BUILDING (X) OBJECT ( )

11. ON NATIONAL REGISTER? YES ( ) NO (X)

12. IS IT ELIGIBLE? YES ( ) NO ( )

13. PART OF ESTAB. HIST. DISTRICT? YES ( ) NO (X)

14. DISTRICT POTENTIAL? YES ( ) NO ( )

15. NAME OF ESTABLISHED DISTRICT N/A

16. THEMATIC CATEGORY Historic/architectural

17. DATE(S) OR PERIOD ca. 1910

18. STYLE OR DESIGN Victorian Functional

19. ARCHITECT OR ENGINEER Undetermined

20. CONTRACTOR OR BUILDER Undetermined

21. ORIGINAL USE, IF APPARENT Hardware and implements store

22. PRESENT USE Grocery store

23. OWNERSHIP PUBLIC ( ) PRIVATE (X)

24. OWNER'S NAME AND ADDRESS Mr.and Mrs. Stanley Warren Green Ridge

25. OPEN TO PUBLIC? YES (X) NO ( ) During business hours

26. LOCAL CONTACT PERSON OR ORGANIZATION Show-Me RPC

27. OTHER SURVEYS IN WHICH INCLUDED None

28. NO. OF STORIES 1

29. BASEMENT? YES ( ) NO (X)

30. FOUNDATION MATERIAL Concrete

31. WALL CONSTRUCTION Wood frame

32. ROOF TYPE AND MATERIAL Flat; composition

33. NO. OF BAYS FRONT SIDE

34. WALL TREATMENT Metal sheathing

35. PLAN SHAPE Square

36. CHANGES (EXPLAIN IN NO. 42) ADDITION ( ) ALTERED ( ) MOVED ( )

37. CONDITION INTERIOR ____ EXTERIOR Good/fair

38. PRESERVATION UNDERWAY? YES (X) NO ( ) Maint.

39. ENDANGERED? BY WHAT? YES ( ) NO ( )

40. VISIBLE FROM PUBLIC ROAD? YES (X) NO ( )

41. DISTANCE FROM AND FRONTAGE ON ROAD

42. FURTHER DESCRIPTION OF IMPORTANT FEATURES

This is a relatively tall, squarish one-story commercial building which is largely covered with metal sheathing. The tall parapet contains an ornate metal cornice. There are two recessed entrances in the main facade. A corrugated metal awning shades the entire front. High transom windows above the awning have been covered with metal sheeting, apparently since 1970. In general, the exterior seems relatively original.

E-8

43. HISTORY AND SIGNIFICANCE

This was the old L.B. Ream Hardware Store, erected in 1910 after fire damaged or destroyed an earlier hardware store of Mr. Ream. The Ream family was among the earliest town merchants. The Ream family sold hardware, windmills, farm machinery and implements, and also provided undertaking service. The building has been operated as the Warren Grocery for at least 25 years. Mr. and Mrs. Warren are considering going out of business this year. This building may have architectural significance (it is the largest building in rural Pettis County covered with metal sheathing), and obviously has local significance as an early 20th century commercial building.

44. DESCRIPTION OF ENVIRONMENT AND OUTBUILDINGS

Two apparently newer buildings are immediately north of this building on Green Ridge's main downtown street, with a vacant lot to the south.

45. SOURCES OF INFORMATION
Dorothy M. Hinken; Green Ridge centennial booklet; site visit.

46. PREPARED BY R.Maserang

47. ORGANIZATION Show-Me RPC

48. DATE 10/22/87

49. REVISION DATE(S)

RETURN THIS FORM WHEN COMPLETED TO: OFFICE OF HISTORIC PRESERVATION
P.O. BOX 176
JEFFERSON CITY, MISSOURI 65102
PH. 314-751-4096

IF ADDITIONAL SPACE IS NEEDED, ATTACH SEPARATE SHEET(S) TO THIS FORM

1. NO. 149
2. COUNTY Pettis
4. PRESENT LOCAL NAME(S) OR DESIGNATION(S) Warren Grocery
5. OTHER NAME(S) Ream Hardware Co.
6. TOWNSHIP 44N
RANGE 23W
SECTION 1
149

PEPSI
WARREN GROCERY
PEPSI
CHEVROLET

PE-AS-003-049

MISSOURI OFFICE OF HISTORIC PRESERVATION

ARCHITECTURAL/HISTORIC INVENTORY SURVEY FORM

GREEN RIDGE TOWNSHIP

1. NO. 150

2. COUNTY Pettis

3. LOCATION OF NEGATIVES Show-Me Regional Planning Commission

4. PRESENT LOCAL NAME(S) OR DESIGNATION(S) Scotten Garage (GREEN RIDGE) 87PE0084

5. OTHER NAME(S) H. H. Ream Garage

6. SPECIFIC LEGAL LOCATION TOWNSHIP 44N RANGE 23W SECTION 1

IF CITY OR TOWN, STREET ADDRESS Main Street

7. CITY OR TOWN Green Ridge IF RURAL, VICINITY

8. DESCRIPTION OF LOCATION

Part of Block 13
Original Town

(East side of Main Street between Cooper and Pettis Streets)

9. COORDINATES UTM
LAT
LONG

10. SITE ( ) STRUCTURE ( ) BUILDING (X) OBJECT ( )

11. ON NATIONAL REGISTER? YES ( ) NO (X)

12. IS IT ELIGIBLE? YES ( ) NO ( )

13. PART OF ESTAB. HIST. DISTRICT? YES ( ) NO (X)

14. DISTRICT POTENTIAL? YES ( ) NO ( )

15. NAME OF ESTABLISHED DISTRICT N/A

16. THEMATIC CATEGORY Historic/architectural

17. DATE(S) OR PERIOD ca. 1925

18. STYLE OR DESIGN Functional Commercial

19. ARCHITECT OR ENGINEER Undetermined

20. CONTRACTOR OR BUILDER Undetermined

21. ORIGINAL USE, IF APPARENT Auto dealership

22. PRESENT USE Garage

23. OWNERSHIP PUBLIC ( ) PRIVATE (X)

24. OWNER'S NAME AND ADDRESS

25. OPEN TO PUBLIC? YES ( ) NO (X)

26. LOCAL CONTACT PERSON OR ORGANIZATION Show-Me RPC

27. OTHER SURVEYS IN WHICH INCLUDED None

28. NO. OF STORIES 1

29. BASEMENT? YES ( ) NO (X)

30. FOUNDATION MATERIAL Brick

31. WALL CONSTRUCTION Brick

32. ROOF TYPE AND MATERIAL Flat; composition

33. NO. OF BAYS FRONT SIDE

34. WALL TREATMENT Flemish bond (front)

35. PLAN SHAPE Rectangular

36. CHANGES (EXPLAIN IN NO. 42) ADDITION ( ) ALTERED ( ) MOVED ( )

37. CONDITION INTERIOR ____ EXTERIOR Fair

38. PRESERVATION UNDERWAY? Maint. YES (X) NO ( )

39. ENDANGERED? BY WHAT? YES ( ) NO (X)

40. VISIBLE FROM PUBLIC ROAD? YES (X) NO ( )

41. DISTANCE FROM AND FRONTAGE ON ROAD

42. FURTHER DESCRIPTION OF IMPORTANT FEATURES

This is a very straightforward-designed commercial building, one-story and of brick construction. Bricks of contrasting colors are used in the main facade which includes a vehicle entrance, a regular entrance and display windows. The unadorned cornice appears to be very slightly corbeled. This is a highly-functional building, the main ornamentation being in the contrasting brick colors.

E-15

43. HISTORY AND SIGNIFICANCE

H. H. Ream operated a Ford dealership and garage in this building for several years, from its construction in the mid-1920s. The building is still used as a garage, by a Mr. Scotten. Its significance is primarily local, unless a thematic study of automobile-related resources were done. While it is a rather nondescript building, its relatively unaltered condition adds to its appeal.

44. DESCRIPTION OF ENVIRONMENT AND OUTBUILDINGS

There are no outbuildings. A vacant lot where a previous building stood adjacent to the subject building is on the south. To the north are most of Green Ridge's other downtown buildings.

45. SOURCES OF INFORMATION

Dorothy M. Hinken; Green Ridge centennial publication; site visit.

46. PREPARED BY R.Maserang

47. ORGANIZATION Show-Me RPC

48. DATE 10/22/87

49. REVISION DATE(S)

RETURN THIS FORM WHEN COMPLETED TO: OFFICE OF HISTORIC PRESERVATION
P.O. BOX 176
JEFFERSON CITY, MISSOURI 65102
PH. 314-751-4096

IF ADDITIONAL SPACE IS NEEDED, ATTACH SEPARATE SHEET(S) TO THIS FORM

1. NO. 150
2. COUNTY Pettis
4. PRESENT LOCAL NAME(S) OR DESIGNATION(S) Scotten Garage
5. OTHER NAME(S) Ream Garage
6. TOWNSHIP 44N
6. RANGE 23W
6. SECTION 1

PE-AS-003-050

MISSOURI OFFICE OF HISTORIC PRESERVATION

ARCHITECTURAL/HISTORIC INVENTORY SURVEY FORM

GREEN RIDGE TOWNSHIP

1. NO. 151

2. COUNTY Pettis

3. LOCATION OF NEGATIVES Show-Me Regional Planning Commission

4. PRESENT LOCAL NAME(S) OR DESIGNATION(S) (GREEN RIDGE)

87PE0086

5. OTHER NAME(S) Green Ridge Local News Building

6. SPECIFIC LEGAL LOCATION TOWNSHIP 44N RANGE 23W SECTION 1

IF CITY OR TOWN, STREET ADDRESS Main Street

7. CITY OR TOWN Green Ridge IF RURAL, VICINITY

8. DESCRIPTION OF LOCATION

(West side of Main Street at Hwy. B, along right-of-way of Katy Railroad in Green Ridge)

Part of Block 7 Original Town

9. COORDINATES UTM

LAT

LONG

10. SITE ( ) STRUCTURE ( ) BUILDING (X) OBJECT ( )

11. ON NATIONAL REGISTER? YES ( ) NO (X)

12. IS IT ELIGIBLE? YES ( ) NO ( )

13. PART OF ESTAB. HIST. DISTRICT? YES ( ) NO (X)

14. DISTRICT POTENTIAL? YES ( ) NO ( )

15. NAME OF ESTABLISHED DISTRICT N/A

16. THEMATIC CATEGORY Historic/architectural

17. DATE(S) OR PERIOD ca. 1900

18. STYLE OR DESIGN Victorian Functional

19. ARCHITECT OR ENGINEER Undetermined

20. CONTRACTOR OR BUILDER Undetermined

21. ORIGINAL USE, IF APPARENT Printing shop

22. PRESENT USE Job printing (occasional)

23. OWNERSHIP PUBLIC ( ) PRIVATE (X)

24. OWNER'S NAME AND ADDRESS James Stark Green Ridge, Mo.

25. OPEN TO PUBLIC? YES ( ) NO ( )

26. LOCAL CONTACT PERSON OR ORGANIZATION Show-Me RPC

27. OTHER SURVEYS IN WHICH INCLUDED None

28. NO. OF STORIES 1

29. BASEMENT? YES ( ) NO (X)

30. FOUNDATION MATERIAL Concrete

31. WALL CONSTRUCTION Wood frame

32. ROOF TYPE AND MATERIAL Gable; metal

33. NO. OF BAYS FRONT SIDE

34. WALL TREATMENT Metal sheathing

35. PLAN SHAPE Rectangular

36. CHANGES (EXPLAIN IN NO. 42) ADDITION ( ) ALTERED ( ) MOVED ( )

37. CONDITION INTERIOR ____ EXTERIOR Fair

38. PRESERVATION UNDERWAY? YES ( ) NO ( )

39. ENDANGERED? BY WHAT? YES ( ) NO ( )

40. VISIBLE FROM PUBLIC ROAD? YES (X) NO ( )

41. DISTANCE FROM AND FRONTAGE ON ROAD

42. FURTHER DESCRIPTION OF IMPORTANT FEATURES

This is a small, rectangular one-story frame building with a boomtown front. The building is unadorned although it is covered with metal sheathing pressed to resemble coursed, rough stone. The front contains a single-leaf entrance and a double-hung, 1/1 window. The sides contain two double-hung 2/2 windows. A shed-roof addition, also metal covered, is at the rear. There is a central chimney.

43. HISTORY AND SIGNIFICANCE

E-11

For many years, this small building served as the office of various Green Ridge newspaper editors. The building's earliest history was not determined. An early editor was Harry Farr who changed the name of the paper from Green Ridge Enterprise to Green Ridge Local News. Other editors include James S. Ream, Charles Coleman, Jack Carter, Mr. Beaver, Mr. Wyrick, William Crissman, W. L. Martin, W. Platt Smith, E. J. Hodges, Ross Stark and James Stark. James Stark published the final issue of the Local News on April 7, 1983. Mr. Stark still occasionally does job printing in the building. This building is the only known newspaper office selected for the inventory. Its significance appears to be primarily local.

44. DESCRIPTION OF ENVIRONMENT AND OUTBUILDINGS

This building is just north of the M, K & T right-of-way through Green Ridge. There are no adjacent buildings. Most of the town's commercial downtown buildings are in the next block to the north.

45. SOURCES OF INFORMATION

Dorothy M. Hinken; Green Ridge centennial booklet; site visit.

46. PREPARED BY R. Maserang

47. ORGANIZATION Show-Me RPC

48. DATE 10/22/87

49. REVISION DATE(S)

RETURN THIS FORM WHEN COMPLETED TO: OFFICE OF HISTORIC PRESERVATION P.O. BOX 176 JEFFERSON CITY, MISSOURI 65102 PH. 314-751-4096

IF ADDITIONAL SPACE IS NEEDED, ATTACH SEPARATE SHEET(S) TO THIS FORM

1. NO. 151 | 2. COUNTY Pettis | 4. PRESENT LOCAL NAME(S) OR DESIGNATION(S) Green Ridge Local News Building (formerly) | 5. OTHER NAME(S) | 6. TOWNSHIP 44N | RANGE 23W | SECTION 1

151

127
B

PE-AS-003-051

MISSOURI OFFICE OF HISTORIC PRESERVATION

ARCHITECTURAL/HISTORIC INVENTORY SURVEY FORM

GREEN RIDGE TOWNSHIP

1. NO. 152

2. COUNTY Pettis

3. LOCATION OF NEGATIVES Show-Me Regional Planning Commission

4. PRESENT LOCAL NAME(S) OR DESIGNATION(S) (GREEN RIDGE)

5. OTHER NAME(S) Drovers Hotel; Simpson House; Dove's Feed Store; etc.

6. SPECIFIC LEGAL LOCATION TOWNSHIP 44N RANGE 23W SECTION 1

IF CITY OR TOWN, STREET ADDRESS Main and Pettis Streets

7. CITY OR TOWN IF RURAL, VICINITY Green Ridge

8. DESCRIPTION OF LOCATION

Block 8
Original Town

(Southeast corner of Main and Pettis Streets)

9. COORDINATES
LAT
LONG

10. SITE ( ) STRUCTURE ( ) BUILDING (X) OBJECT ( )

11. ON NATIONAL REGISTER? YES ( ) NO (X)

12. IS IT ELIGIBLE? YES ( ) NO ( )

13. PART OF ESTAB. HIST. DISTRICT? YES ( ) NO (X)

14. DISTRICT POTENTIAL? YES ( ) NO ( )

15. NAME OF ESTABLISHED DISTRICT N/A

16. THEMATIC CATEGORY Historic/architectural

17. DATE(S) OR PERIOD ca. 1870s

18. STYLE OR DESIGN Victorian Functional

19. ARCHITECT OR ENGINEER Undetermined

20. CONTRACTOR OR BUILDER Und.; possibly Soddy brothers

21. ORIGINAL USE, IF APPARENT Hotel

22. PRESENT USE Unused

23. OWNERSHIP PUBLIC ( ) PRIVATE (X)

24. OWNER'S NAME AND ADDRESS
Greg Richardson
Green Ridge

25. OPEN TO PUBLIC? YES ( ) NO (X)

26. LOCAL CONTACT PERSON OR ORGANIZATION Show-Me RPC

27. OTHER SURVEYS IN WHICH INCLUDED None

28. NO. OF STORIES 2

29. BASEMENT? YES ( ) NO (X)

30. FOUNDATION MATERIAL Stone and concrete

31. WALL CONSTRUCTION Wood frame

32. ROOF TYPE AND MATERIAL Hipped; metal

33. NO. OF BAYS FRONT SIDE

34. WALL TREATMENT Shingle siding & wood siding

35. PLAN SHAPE Irregular

36. CHANGES (EXPLAIN IN NO. 42) ADDITION (X) ALTERED (X) MOVED ( )

37. CONDITION INTERIOR ____ EXTERIOR Fair

38. PRESERVATION UNDERWAY? YES ( ) NO ( )

39. ENDANGERED? BY WHAT? YES ( ) NO ( )

40. VISIBLE FROM PUBLIC ROAD? YES (X) NO ( )

41. DISTANCE FROM AND FRONTAGE ON ROAD

42. FURTHER DESCRIPTION OF IMPORTANT FEATURES

This is essentially a two-story, L-shaped frame building with one-story additions on the east. The hipped roof has an extremely gentle slope. The west facade contains the recessed entrances to two divisions of the building plus a central doorway leading upstairs. A railing deck, made of wood, existed before the present metal awning was installed. A doorway which opened onto the deck and windows are sealed. Asphalt shingle siding covers much of the building. The south side formerly had windows.

E-10

43. HISTORY AND SIGNIFICANCE

This building, erected in the 1870s as a hotel to house "drummers" and cattlemen, is Green Ridge's oldest commercial building. Other old buildings have been destroyed by fire. The original name of the hotel was Drovers Hotel. In the 1890s, it became the Simpson House. After 1900, it became the Osbourne Building; Mr.Osbourne operated a confectionery here for approximately 25 years. The north half once housed a drug store and the south half has been used as a post office. More recently, it was Bernard Dove's Feed Store (north half) and Spry's Cafe (south half). It was selected for the inventory as a building with considerable local interest, although altered. Present owner Greg Richardson reportedly would like to restore and reopen the building as an "1890s style" restaurant and tavern.

44. DESCRIPTION OF ENVIRONMENT AND OUTBUILDINGS

The location is the southern edge of the main Green Ridge downtown area, just north of the old Katy railroad track.

45. SOURCES OF INFORMATION

Dorothy Hinken; Pettis Co. plat maps; Green Ridge Centennial History booklet; site vsiit.

46. PREPARED BY R.Maserang

47. ORGANIZATION Show-Me RPC

48. DATE 10/22/87

49. REVISION DATE(S)

RETURN THIS FORM WHEN COMPLETED TO: OFFICE OF HISTORIC PRESERVATION
P.O. BOX 176
JEFFERSON CITY, MISSOURI 65102
PH. 314-751-4096

IF ADDITIONAL SPACE IS NEEDED, ATTACH SEPARATE SHEET(S) TO THIS FORM

1. NO. 152
2. COUNTY Pettis
4. PRESENT LOCAL NAME(S) OR DESIGNATION(S)
5. OTHER NAME(S) Drover's Hotel, etc.
6. TOWNSHIP 44N
RANGE 23W
SECTION 1
152

WAY
SPEED
LIMIT
25

PE-AS-003-052

MISSOURI OFFICE OF HISTORIC PRESERVATION

ARCHITECTURAL/HISTORIC INVENTORY SURVEY FORM

GREEN RIDGE TOWNSHIP

1. NO. 153

2. COUNTY Pettis

3. LOCATION OF NEGATIVES Show-Me Regional Planning Commission

4. PRESENT LOCAL NAME(S) OR DESIGNATION(S) (GREEN RIDGE)
Kearn Residence

5. OTHER NAME(S)
Rayburn House

6. SPECIFIC LEGAL LOCATION
TOWNSHIP 44N RANGE 23W SECTION 1
IF CITY OR TOWN, STREET ADDRESS
Main Street

7. CITY OR TOWN IF RURAL, VICINITY
Green Ridge, Mo.

8. DESCRIPTION OF LOCATION
Lot ___
Part of Block 3
Vaughan's Addition

(Northwest corner of Main and Grand Streets, Green Ridge)

9. COORDINATES UTM
LAT
LONG

10. SITE ( ) STRUCTURE ( ) BUILDING (X) OBJECT ( )

11. ON NATIONAL REGISTER? YES ( ) NO (X)

12. IS IT ELIGIBLE? YES ( ) NO ( )

13. PART OF ESTAB. HIST. DISTRICT? YES ( ) NO (X)

14. DISTRICT POTENTIAL? YES ( ) NO ( )

15. NAME OF ESTABLISHED DISTRICT
N/A

16. THEMATIC CATEGORY
Historic/architectural

17. DATE(S) OR PERIOD
ca. 1880s; ca. 1900

18. STYLE OR DESIGN
Multiple Gable (Folk Victorian)

19. ARCHITECT OR ENGINEER
Undetermined

20. CONTRACTOR OR BUILDER
Charles Rayburn (front part)

21. ORIGINAL USE, IF APPARENT
Residence

22. PRESENT USE
Residence

23. OWNERSHIP PUBLIC ( ) PRIVATE (X)

24. OWNER'S NAME AND ADDRESS
Julian Bagby
1413 W. Broadway
Sedalia, Mo.

25. OPEN TO PUBLIC? YES ( ) NO (X)

26. LOCAL CONTACT PERSON OR ORGANIZATION
Show-Me RPC

27. OTHER SURVEYS IN WHICH INCLUDED
None

28. NO. OF STORIES 1½

29. BASEMENT? YES (X) NO ( )
Partial

30. FOUNDATION MATERIAL

31. WALL CONSTRUCTION
Wood frame

32. ROOF TYPE AND MATERIAL
Hipped & gabled; asphalt

33. NO. OF BAYS FRONT SIDE

34. WALL TREATMENT
Wood siding

35. PLAN SHAPE Irregular

36. CHANGES (EXPLAIN IN NO. 42) ADDITION (X) ALTERED (X) MOVED ( )

37. CONDITION
INTERIOR ___
EXTERIOR Good

38. PRESERVATION UNDERWAY? YES (X) NO ( )
Maint.

39. ENDANGERED? BY WHAT? YES ( ) NO ( )

40. VISIBLE FROM PUBLIC ROAD? YES (X) NO ( )

41. DISTANCE FROM AND FRONTAGE ON ROAD

42. FURTHER DESCRIPTION OF IMPORTANT FEATURES

This is a frame, 1½-story house with assorted Victorian features. The original structure (with a gable roof) was enlarged eastward, the newer, pyramidal-roofed portion becoming the front. The full-width front porch contains the most extensive Eastlake detailing of Green Ridge's houses, with lacy brackets and a diamond-pattern frieze. Dormers contain imbricated shingles.

E-20

43. HISTORY AND SIGNIFICANCE

Charles Rayburn, a Green Ridge lumber dealer, was an early owner of this building on Green Ridge's Main Street. Mr. Rayburn enlarged the original house in the early 1900s, adding the pyramidal-roofed portion to the gable-roofed section at the rear. The original or back part of the house is thought to be one of Green Ridge's oldest. Subsequent owners/occupants include Mrs. Mae Kearn.

44. DESCRIPTION OF ENVIRONMENT AND OUTBUILDINGS
This building occupies a corner lot in a residential neighborhood. There are no outbuildings.

45. SOURCES OF INFORMATION
Dorothy M. Hinken; site visit.

46. PREPARED BY
R. Maserang

47. ORGANIZATION
Show-Me RPC

48. DATE 10/22/87

49. REVISION DATE(S)

RETURN THIS FORM WHEN COMPLETED TO: OFFICE OF HISTORIC PRESERVATION
P.O. BOX 176
JEFFERSON CITY, MISSOURI 65102
PH. 314-751-4096

IF ADDITIONAL SPACE IS NEEDED, ATTACH SEPARATE SHEET(S) TO THIS FORM

1. NO. 153
2. COUNTY Pettis
4. PRESENT LOCAL NAME(S) OR DESIGNATION(S) Kearn Residence
5. OTHER NAME(S) Rayburn House
6. TOWNSHIP 44N
RANGE 23W
SECTION 1
153

PE-AS-003-053

MISSOURI OFFICE OF HISTORIC PRESERVATION

ARCHITECTURAL/HISTORIC INVENTORY SURVEY FORM GREEN RIDGE TOWNSHIP (WINDSOR)

1. NO. 157

2. COUNTY Pettis

3. LOCATION OF NEGATIVES Show-Me Regional Planning Commission

4. PRESENT LOCAL NAME(S) OR DESIGNATION(S) Willhite Residence

5. OTHER NAME(S) Majors House; Oechsli House

6. SPECIFIC LEGAL LOCATION TOWNSHIP 43N RANGE 23W SECTION 6

IF CITY OR TOWN, STREET ADDRESS County Line Road

7. CITY OR TOWN Windsor IF RURAL, VICINITY

8. DESCRIPTION OF LOCATION

(East side of County Line Road approx. .1 mile south of Mo. Route 51, in Windsor)

9. COORDINATES UTM

LAT

LONG

10. SITE ( ) STRUCTURE ( ) BUILDING (X) OBJECT ( )

11. ON NATIONAL REGISTER? YES ( ) NO (X)

12. IS IT ELIGIBLE? YES ( ) NO ( )

13. PART OF ESTAB. HIST. DISTRICT? YES ( ) NO (X)

14. DISTRICT POTENTIAL? YES ( ) NO ( )

15. NAME OF ESTABLISHED DISTRICT N/A

16. THEMATIC CATEGORY Historic/architectural

17. DATE(S) OR PERIOD ca. 1852

18. STYLE OR DESIGN I-House (vernacular)

19. ARCHITECT OR ENGINEER Undetermined

20. CONTRACTOR OR BUILDER Undetermined

21. ORIGINAL USE, IF APPARENT Residence

22. PRESENT USE Residence

23. OWNERSHIP PUBLIC ( ) PRIVATE (X)

24. OWNER'S NAME AND ADDRESS Lloyd Willhite Windsor, Mo. 65360

25. OPEN TO PUBLIC? YES ( ) NO (XX)

26. LOCAL CONTACT PERSON OR ORGANIZATION Show-Me RPC

27. OTHER SURVEYS IN WHICH INCLUDED None

28. NO. OF STORIES 1½

29. BASEMENT? YES (X) NO ( ) Partial

30. FOUNDATION MATERIAL Stone (cement coated)

31. WALL CONSTRUCTION Brick

32. ROOF TYPE AND MATERIAL Gable; asphalt

33. NO. OF BAYS FRONT SIDE

34. WALL TREATMENT Common bond

35. PLAN SHAPE L

36. CHANGES (EXPLAIN IN NO. 42) ADDITION (X) ALTERED (X) MOVED ( )

37. CONDITION INTERIOR Fair EXTERIOR Fair

38. PRESERVATION UNDERWAY? YES ( ) NO ( )

39. ENDANGERED? BY WHAT? YES ( ) NO ( )

40. VISIBLE FROM PUBLIC ROAD? YES (X) NO ( )

41. DISTANCE FROM AND FRONTAGE ON ROAD

42. FURTHER DESCRIPTION OF IMPORTANT FEATURES

Essentially a vernacular I-House (with its segmentally arched window and door openings, transomed and sidelighted entrance), this two-story brick residence has four rooms downstairs and two up. A one-story addition is on the east. The bricks reportedly came from kilns at Knob Noster, Mo., and Cherryville, Kans. Brick lugsills and the stone foundation have been stuccoed. There is a central stairway. Originally, there were flues at both ends of the main wing but they have been removed. Today there are two exterior chimneys on the east extension. Alterations include a new front porch and interior remodeling.

A-13

43. HISTORY AND SIGNIFICANCE

Weeden Majors, who joined R. F. Taylor in platting the town of Windsor in 1855, is said to have been the original owner of this brick house on the east edge of the community. "Slaves" reportedly chiseled a partial basement from the sandstone underlying the property. Subsequent owners include Clifford Oechsli, a banker, and Edward S. Hartle. The property, despite some unfortunate alterations, may be significant for its architecture as well as its association with a founding father of Windsor.

44. DESCRIPTION OF ENVIRONMENT AND OUTBUILDINGS

A trailer court on the west side of County Line Road (across the street) reportedly was the site of the Weeden family cemetery.

45. SOURCES OF INFORMATION Mr.and Mrs. Lloyd Willhite; article in The Windsor Review, 4/11/74, based on interview with Mrs. John Warren Lewis, of Sedalia. Mrs.Lewis is a descendant of Weeden Majors.

46. PREPARED BY R.Maserang

47. ORGANIZATION Show-Me RPC

48. DATE 9/87

49. REVISION DATE(S)

RETURN THIS FORM WHEN COMPLETED TO: OFFICE OF HISTORIC PRESERVATION P.O. BOX 176 JEFFERSON CITY, MISSOURI 65102 PH. 314-751-4096

IF ADDITIONAL SPACE IS NEEDED, ATTACH SEPARATE SHEET(S) TO THIS FORM.

1. NO. 157 | 2. COUNTY Pettis | 4. PRESENT LOCAL NAME(S) OR DESIGNATION(S) Willhite Residence | 5. OTHER NAME(S) Majors House; Oechsli House | 6. TOWNSHIP 43N | RANGE 23W | SECTION 6

157

PE-AS-003-054

MISSOURI OFFICE OF HISTORIC PRESERVATION

ARCHITECTURAL/HISTORIC INVENTORY SURVEY FORM GREEN RIDGE TOWNSHIP

1. NO. 155

2. COUNTY Pettis

3. LOCATION OF NEGATIVES Show-Me Regional Planning Commission

4. PRESENT LOCAL NAME(S) OR DESIGNATION(S) Chaney Residence

5. OTHER NAME(S)

6. SPECIFIC LEGAL LOCATION TOWNSHIP 44N RANGE 23W SECTION 15

IF CITY OR TOWN, STREET ADDRESS Bryson Road

7. CITY OR TOWN IF RURAL, VICINITY Southwest of Green Ridge

8. DESCRIPTION OF LOCATION

(Approx. 2.5 miles south and 2.5 miles east of B and AA, on north side of Bryson Road in Green Ridge Township)

9. COORDINATES UTM

LAT

LONG

10. SITE ( ) STRUCTURE ( ) BUILDING (X) OBJECT ( )

11. ON NATIONAL REGISTER? YES ( ) NO (X)

12. IS IT ELIGIBLE? YES ( ) NO ( )

13. PART OF ESTAB. HIST. DISTRICT? YES ( ) NO (X)

14. DISTRICT POTENTIAL? YES ( ) NO ( )

15. NAME OF ESTABLISHED DISTRICT N/A

16. THEMATIC CATEGORY Historic/architectural

17. DATE(S) OR PERIOD ca. 1900

18. STYLE OR DESIGN P2 (Vernacular)

19. ARCHITECT OR ENGINEER Undetermined

20. CONTRACTOR OR BUILDER Undetermined

21. ORIGINAL USE, IF APPARENT Residence

22. PRESENT USE Residence

23. OWNERSHIP PUBLIC ( ) PRIVATE (X)

24. OWNER'S NAME AND ADDRESS Elburn and Kathryn Chaney

25. OPEN TO PUBLIC? YES ( ) NO (X)

26. LOCAL CONTACT PERSON OR ORGANIZATION Show-Me RPC

27. OTHER SURVEYS IN WHICH INCLUDED None

28. NO. OF STORIES 2

29. BASEMENT? YES ( ) NO ( )

30. FOUNDATION MATERIAL Concrete

31. WALL CONSTRUCTION Wood frame

32. ROOF TYPE AND MATERIAL Truncated hip; asphalt

33. NO. OF BAYS FRONT SIDE

34. WALL TREATMENT Wood siding

35. PLAN SHAPE

36. CHANGES (EXPLAIN IN NO. 42) ADDITION ( ) ALTERED ( ) MOVED ( )

37. CONDITION INTERIOR ____ EXTERIOR Good

38. PRESERVATION UNDERWAY? Maint. YES (X) NO ( )

39. ENDANGERED? BY WHAT? YES ( ) NO (X)

40. VISIBLE FROM PUBLIC ROAD? YES (X) NO ( )

41. DISTANCE FROM AND FRONTAGE ON ROAD

42. FURTHER DESCRIPTION OF IMPORTANT FEATURES

Stylewise, this vernacular two-story frame house is somewhere between a Cornbelt Cube and an Italianate. The house is wider than it is deep and the narrow cornice of the main roof and a front porch roof is bracketed. There is a one-story rearward addition. The east side contains a small porch. The pyramidal roof is truncated.

Q-13

43. HISTORY AND SIGNIFICANCE

In 1916, this property was owned by Levi Anderson. This house is representative of the "P2" designation, which applies to a diverse group of large, two-story vernacular houses.

44. DESCRIPTION OF ENVIRONMENT AND OUTBUILDINGS

This property includes several outbuildings.

45. SOURCES OF INFORMATION

Pettis County Plat Books (1896 and 1916); site visit.

46. PREPARED BY R.Maserang

47. ORGANIZATION Show-Me RPC

48. DATE 12/87

49. REVISION DATE(S)

RETURN THIS FORM WHEN COMPLETED TO: OFFICE OF HISTORIC PRESERVATION P.O. BOX 176 JEFFERSON CITY, MISSOURI 65102 PH. 314-751-4096

IF ADDITIONAL SPACE IS NEEDED, ATTACH SEPARATE SHEET(S) TO THIS FORM

1. NO. 155 2. COUNTY Pettis 4. PRESENT LOCAL NAME(S) OR DESIGNATION(S) Chaney Residence 5. OTHER NAME(S) 6. TOWNSHIP 44N RANGE 23W SECTION 15 155

PE-AS-003-055

MISSOURI OFFICE OF HISTORIC PRESERVATION

BRIDGE INVENTORY SURVEY FORM

GREEN RIDGE TOWNSHIP

1. NO. 159

2. COUNTY Pettis

3. LOCATION OF NEGATIVES Show-Me RPC

4. TYPE OF BRIDGE: METAL TRUSS [X] COVERED WOODEN TRUSS [ ] STONE [ ] CONCRETE [ ] OTHER [ ]

5. PRESENT NAME(S) Pettis Co. Bridge No. 298000.2 87PE0112

6. OTHER NAME(S)

7. SPECIFIC LEGAL LOCATION
TOWNSHIP 43N
RANGE 23W
SECTION 7
ROUTE NO.
IF CITY OR TOWN, STREET ADDRESS County Line Road

8. CITY OR TOWN IF RURAL, VICINITY South of Windsor

9. DESCRIPTION OF LOCATION (Approx. 0.3 mile south of Windsor on County Line Road across East Fork of Tebo Creek, in Green Ridge Township)

10. COORDINATES UTM
LAT.
LONG.

11. ON NATIONAL REGISTER? YES [ ] NO [X]

12. IS IT ELIGIBLE? YES [ ] NO [ ]

13. PART OF ESTAB. HIST. DISTRICT? YES [ ] NO [X]

14. DISTRICT POTENTIAL? YES [ ] NO [ ]

15. NAME OF ESTABLISHED DISTRICT N/A

16. DATE(S)

17. BUILDER

18. TRUSS DESIGN AND/OR STRUCTURAL DESIGN
Bed Post Pratt Pony

19. NO. OF SPANS

20. NO. OF ROADWAYS

21. NO. OF WALKWAYS

22. LENGTH:
OVERALL 75' Est.
CLEAR SPAN 50' Est.
WIDTH:
OVERALL
ROADWAY 13'
HEIGHT:

23. ABUTMENT AND PIER MATERIAL
Steel
DECK MATERIAL
Wood planks

24. OWNER'S NAME AND ADDRESS
Pettis Co. Court
Sedalia, Mo.

25. ORIGINAL SITE?
MOVED?
WHEN MOVED?

26. LEGAL LOAD 5 tons
CONDITION

27. PRESERVATION UNDERWAY? YES [ ] NO [ ]

28. ENDANGERED? YES [ ] NO [ ]
BY WHAT?

29. OTHER SURVEYS IN WHICH INCLUDED

30. HISTORY AND SIGNIFICANCE

a-11

PHOTO(S)

a-15

31. DESCRIPTION OF ENVIRONMENT

This bridge is just south of the southern edge of Windsor, in southwestern Pettis County.

32. SOURCES OF INFORMATION
Site visit.

33. PREPARED BY: R.Maserang

34. ORGANIZATION: Show-Me RPC

35. DATE 9/26/87

36. REVISION DATE(S)

RETURN THIS FORM WHEN COMPLETED TO: OFFICE OF HISTORIC PRESERVATION
P.O. BOX 176
JEFFERSON CITY, MISSOURI 65102
PHONE (314) 751-4096

IF ADDITIONAL SPACE IS NEEDED, ATTACH SEPARATE SHEET(S) TO THIS FORM

1. NO. 159
2. COUNTY Pettis
5. PRESENT NAME(S) Pettis Co. Bridge No. 298000.2
6. OTHER NAME(S)
7. TOWNSHIP 43N
RANGE 23W
SECTION 7
159

PE-AS-003-056

MISSOURI OFFICE OF HISTORIC PRESERVATION

BRIDGE INVENTORY SURVEY FORM

GREEN RIDGE TOWNSHIP

1. NO. 158

2. COUNTY Pettis

3. LOCATION OF NEGATIVES Show-Me RPC

4. TYPE OF BRIDGE: STONE ☐ METAL TRUSS ☐ CONCRETE ☐ COVERED WOODEN TRUSS ☐ OTHER ☒

5. PRESENT NAME(S) 87PE0111
Windsor Trestle of St.Louis & Southwestern Railroad

6. OTHER NAME(S) Rock Island Bridge Over Elk Branch

7. SPECIFIC LEGAL LOCATION
TOWNSHIP 43N
RANGE 23W
SECTION 7
ROUTE NO.
IF CITY OR TOWN, STREET ADDRESS Hwy. B

8. CITY OR TOWN IF RURAL, VICINITY East of Windsor

9. DESCRIPTION OF LOCATION
(Over Elk Branch approx. 1.0 mile south and .25 mile west of B and Mo. 52, in Green Ridge Township)

10. COORDINATES UTM
LAT.
LONG.

11. ON NATIONAL REGISTER? YES ☐ NO ☒

12. IS IT ELIGIBLE? YES ☐ NO ☐

13. PART OF ESTAB. HIST. DISTRICT? YES ☐ NO ☒

14. DISTRICT POTENTIAL? YES ☐ NO ☐

15. NAME OF ESTABLISHED DISTRICT N/A

16. DATE(S) 1903

17. BUILDER American Bridge Co. New York

18. TRUSS DESIGN AND/OR STRUCTURAL DESIGN

19. NO. OF SPANS 3

20. NO. OF ROADWAYS 1 (rr)

21. NO. OF WALKWAYS 0

22. LENGTH:
OVERALL
CLEAR SPAN 180' (approx.)
WIDTH:
OVERALL 10'
ROADWAY
HEIGHT:

23. ABUTMENT AND PIER MATERIAL Concrete
DECK MATERIAL RR ties

24. OWNER'S NAME AND ADDRESS St.Louis & Southwestern Railroad

25. ORIGINAL SITE? X
MOVED?
WHEN MOVED?

26. LEGAL LOAD CONDITION Und.

27. PRESERVATION UNDERWAY? Maint. YES ☒ NO ☐

28. ENDANGERED? YES ☐ NO ☒
BY WHAT?

29. OTHER SURVEYS IN WHICH INCLUDED

30. HISTORY AND SIGNIFICANCE

This bridge was a local landmark, appearing in postcard views in the early 1900s. One such card describes it as the "Rock Island Bridge Over Elk Branch." A marker on the east approach identifies the builder as the American Bridge Co., of New York. The date of construction was 1903.

H-2

H-8

31. DESCRIPTION OF ENVIRONMENT

The environment is wooded, east of Windsor. A postcard view similar to that shortly after the bridge was constructed would be impossible because of foliage. The "H-2" photo was taken relatively close to the bridge with a wide angle lens.

32. SOURCES OF INFORMATION

Site visit; vintage post card; plat maps.

33. PREPARED BY: R. Maserang

34. ORGANIZATION: Show-Me RPC

35. DATE 11/87

36. REVISION DATE(S)

RETURN THIS FORM WHEN COMPLETED TO: OFFICE OF HISTORIC PRESERVATION
P.O. BOX 176
JEFFERSON CITY, MISSOURI 65102
PHONE (314) 751-4096

IF ADDITIONAL SPACE IS NEEDED, ATTACH SEPARATE SHEET(S) TO THIS FORM

1. NO. 158
2. COUNTY Pettis
5. PRESENT NAME(S) Windsor Trestle of St.Louis/Southwestern RR
6. OTHER NAME(S) Rock Island Bridge
7. TOWNSHIP 43N
RANGE 23W
SECTION 7
158

PE-AS-003-056

Form No. 158

Windsor Trestle T.43N., R.23W., S. 7, Pettis Co.

Windsor Trestle, photo ca. 1905

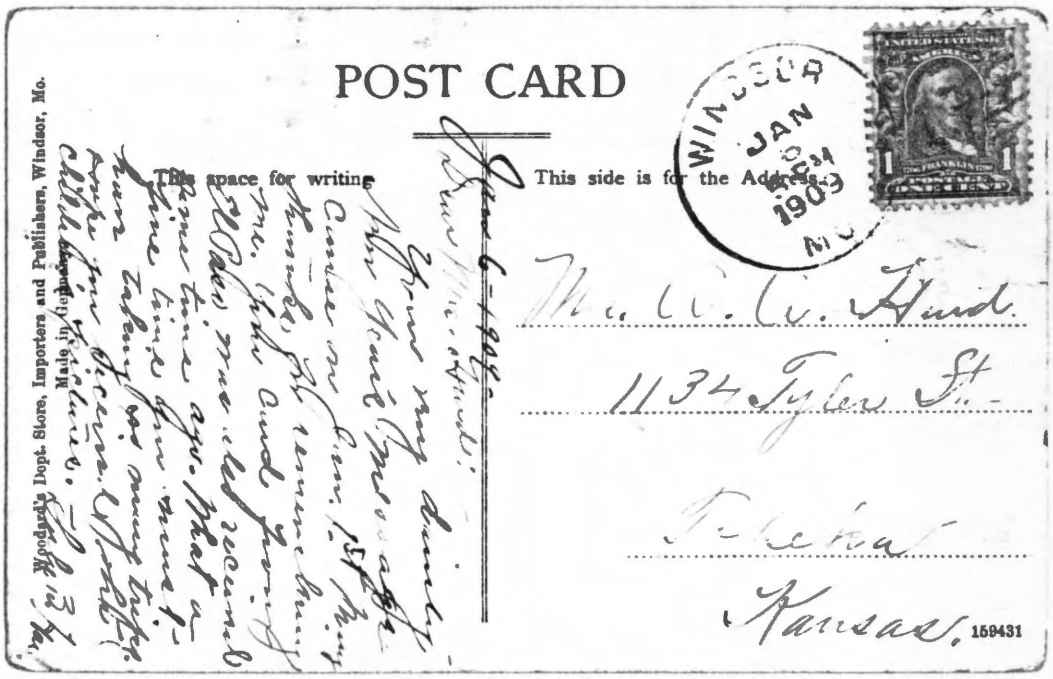

PE-AS-003-057

MISSOURI OFFICE OF HISTORIC PRESERVATION

ARCHITECTURAL/HISTORIC INVENTORY SURVEY FORM

GREEN RIDGE TOWNSHIP

1. NO. 156

2. COUNTY Pettis

3. LOCATION OF NEGATIVES Show-Me Regional Planning Commission

4. PRESENT LOCAL NAME(S) OR DESIGNATION(S) Park Residence

5. OTHER NAME(S) Arnold Park Farms

6. SPECIFIC LEGAL LOCATION TOWNSHIP 44N RANGE 23W SECTION 29

IF CITY OR TOWN, STREET ADDRESS Hwy. B

7. CITY OR TOWN IF RURAL, VICINITY North/Northeast of Windsor

8. DESCRIPTION OF LOCATION

(Approx. 3.75 miles south of B and AA on the east side of B, in Green Ridge Township)

9. COORDINATES UTM

LAT

LONG

10. SITE ( ) STRUCTURE ( ) BUILDING (X) OBJECT ( )

11. ON NATIONAL REGISTER? YES ( ) NO (X)

12. IS IT ELIGIBLE? YES ( ) NO ( )

13. PART OF ESTAB. HIST. DISTRICT? YES ( ) NO (X)

14. DISTRICT POTENTIAL? YES ( ) NO ( )

15. NAME OF ESTABLISHED DISTRICT N/A

16. THEMATIC CATEGORY Historic/architectural

17. DATE(S) OR PERIOD ca. 1920s

18. STYLE OR DESIGN American Foursquare (CC)

19. ARCHITECT OR ENGINEER Undetermined

20. CONTRACTOR OR BUILDER Undetermined

21. ORIGINAL USE, IF APPARENT Residence

22. PRESENT USE Residence

23. OWNERSHIP PUBLIC ( ) PRIVATE (X)

24. OWNER'S NAME AND ADDRESS Arnold Park, R. R., Windsor, Mo.

25. OPEN TO PUBLIC? YES ( ) NO (X)

26. LOCAL CONTACT PERSON OR ORGANIZATION Show-Me RPC

27. OTHER SURVEYS IN WHICH INCLUDED None

28. NO. OF STORIES 2

29. BASEMENT? YES (X) NO ( )

30. FOUNDATION MATERIAL Brick

31. WALL CONSTRUCTION Brick

32. ROOF TYPE AND MATERIAL Hipped; shingles

33. NO. OF BAYS FRONT SIDE

34. WALL TREATMENT

35. PLAN SHAPE

36. CHANGES (EXPLAIN IN NO. 42) ADDITION ( ) ALTERED ( ) MOVED ( )

37. CONDITION INTERIOR ____ EXTERIOR Good

38. PRESERVATION UNDERWAY? Maint. YES (X) NO ( )

39. ENDANGERED? BY WHAT? YES ( ) NO (X)

40. VISIBLE FROM PUBLIC ROAD? YES (X) NO ( )

41. DISTANCE FROM AND FRONTAGE ON ROAD

42. FURTHER DESCRIPTION OF IMPORTANT FEATURES

This is a two-story brick house with a pyramidal roof. Most windows are in pairs with stone lugsills. Stone is also used for trim on the open, nearly full-width front porch, and elsewhere. Brick is used for the foundation. A string course of vertical stretcher bricks extends around the house at the first floor level. This is basically a "cornbelt cube" made of brick.

Q-11

43. HISTORY AND SIGNIFICANCE

Original ownership of this square-shaped house was not determined. In 1916, the land and a house--perhaps not the present house--were owned by D. L. Sutherland. This house was selected for the inventory because while frame "cornbelt cubes" are common, brick examples are considerably less common in unincorporated Pettis County.

44. DESCRIPTION OF ENVIRONMENT AND OUTBUILDINGS

Numerous outbuildings, both new and old, are found in the vicinity of this farmhouse.

45. SOURCES OF INFORMATION

Pettis County Plat Book (1916); site visit.

46. PREPARED BY R. Maserang

47. ORGANIZATION Show-Me RPC

48. DATE 12/87

49. REVISION DATE(S)

RETURN THIS FORM WHEN COMPLETED TO: OFFICE OF HISTORIC PRESERVATION P.O. BOX 176 JEFFERSON CITY, MISSOURI 65102 PH. 314-751-4096

IF ADDITIONAL SPACE IS NEEDED, ATTACH SEPARATE SHEET(S) TO THIS FORM

1. NO. 156
2. COUNTY Pettis
4. PRESENT LOCAL NAME(S) OR DESIGNATION(S) Park Residence; Arnold Park Farms
5. OTHER NAME(S)
6. TOWNSHIP 44N
RANGE 23W
SECTION 29
156

PE-AS-003-058

MISSOURI OFFICE OF HISTORIC PRESERVATION

BRIDGE INVENTORY SURVEY FORM

GREEN RIDGE TOWNSHIP

1. NO. 154

2. COUNTY Pettis

3. LOCATION OF NEGATIVES Show-Me RPC

4. TYPE OF BRIDGE: METAL TRUSS [X] COVERED WOODEN TRUSS [ ] STONE [ ] CONCRETE [ ] OTHER [ ]

5. PRESENT NAME(S) Pettis Co. Bridge No. 326001.7 87PE0118

6. OTHER NAME(S)

7. SPECIFIC LEGAL LOCATION
TOWNSHIP 44N
RANGE 23W
SECTION 12
ROUTE NO.
IF CITY OR TOWN, STREET ADDRESS Meyers Road

8. CITY OR TOWN IF RURAL, VICINITY SSE of Green Ridge

9. DESCRIPTION OF LOCATION (Approx.5.0 miles east and .7 mile south of AA and B, on Meyers Road over Basin Fork in Green Ridge Township)

10. COORDINATES UTM
LAT.
LONG.

11. ON NATIONAL REGISTER? YES [ ] NO [X]

12. IS IT ELIGIBLE? YES [ ] NO [ ]

13. PART OF ESTAB. HIST. DISTRICT? YES [ ] NO [X]

14. DISTRICT POTENTIAL? YES [ ] NO [ ]

15. NAME OF ESTABLISHED DISTRICT N/A

16. DATE(S)

17. BUILDER

18. TRUSS DESIGN AND/OR STRUCTURAL DESIGN
Bed Post Warren Pony

19. NO. OF SPANS 1

20. NO. OF ROADWAYS 1

21. NO. OF WALKWAYS 0

22. LENGTH:
OVERALL
CLEAR SPAN
WIDTH:
OVERALL
ROADWAY
HEIGHT:

23. ABUTMENT AND PIER MATERIAL
Steel and concrete
DECK MATERIAL
Wood planks

24. OWNER'S NAME AND ADDRESS
Pettis County Court
Sedalia, Mo.

25. ORIGINAL SITE?
MOVED?
WHEN MOVED?

26. LEGAL LOAD CONDITION 3 tons

27. PRESERVATION UNDERWAY? YES [ ] NO [ ]

28. ENDANGERED? YES [ ] NO [ ]
BY WHAT?

29. OTHER SURVEYS IN WHICH INCLUDED

30. HISTORY AND SIGNIFICANCE

D-1

PHOTO(S)

D-2

31. DESCRIPTION OF ENVIRONMENT

32. SOURCES OF INFORMATION
Site visit.

33. PREPARED BY: R.Maserang

34. ORGANIZATION: Show-Me RPC

35. DATE 10/17/87

36. REVISION DATE(S)

RETURN THIS FORM WHEN COMPLETED TO: OFFICE OF HISTORIC PRESERVATION
P.O. BOX 176
JEFFERSON CITY, MISSOURI 65102
PHONE (314) 751-4096

IF ADDITIONAL SPACE IS NEEDED, ATTACH SEPARATE SHEET(S) TO THIS FORM

1. NO. 154
2. COUNTY Pettis
5. PRESENT NAME(S) Pettis Co. Bridge No. 326001.7
6. OTHER NAME(S)
7. TOWNSHIP 44N
RANGE 23W
SECTION 12
154



PE-AS-003-059

MISSOURI OFFICE OF HISTORIC PRESERVATION

ARCHITECTURAL/HISTORIC INVENTORY SURVEY FORM

HEATHS CREEK TOWNSHIP

1. NO. 74

2. COUNTY Pettis

3. LOCATION OF NEGATIVES Show-Me Regional Planning Commission

4. PRESENT LOCAL NAME(S) OR DESIGNATION(S) 87PE0073

5. OTHER NAME(S) Postal Store

6. SPECIFIC LEGAL LOCATION TOWNSHIP 48N RANGE 20W SECTION 35

IF CITY OR TOWN, STREET ADDRESS Hwy. Z

7. CITY OR TOWN Postal IF RURAL, VICINITY

8. DESCRIPTION OF LOCATION

(Approx. 1.75 miles north and .25 east of N and Z, on south and east side of Z, in Heaths Creek Township)

9. COORDINATES UTM

LAT

LONG

10. SITE ( ) STRUCTURE ( ) BUILDING (X) OBJECT ( )

11. ON NATIONAL REGISTER? YES ( ) NO (X)

12. IS IT ELIGIBLE? YES ( ) NO ( )

13. PART OF ESTAB. HIST. DISTRICT? YES ( ) NO (X)

14. DISTRICT POTENTIAL? YES ( ) NO ( )

15. NAME OF ESTABLISHED DISTRICT N/A

16. THEMATIC CATEGORY Historic/architectural

17. DATE(S) OR PERIOD ca. 1935

18. STYLE OR DESIGN Functional Commercial

19. ARCHITECT OR ENGINEER Undetermined

20. CONTRACTOR OR BUILDER Undetermined

21. ORIGINAL USE, IF APPARENT General store

22. PRESENT USE Storage

23. OWNERSHIP PUBLIC ( ) PRIVATE (X)

24. OWNER'S NAME AND ADDRESS Paul and Anna Schmitt (plat book indicates)

25. OPEN TO PUBLIC? YES ( ) NO (X)

26. LOCAL CONTACT PERSON OR ORGANIZATION Show-Me RPC

27. OTHER SURVEYS IN WHICH INCLUDED None

28. NO. OF STORIES 1

29. BASEMENT? YES ( ) NO (X)

30. FOUNDATION MATERIAL Concrete

31. WALL CONSTRUCTION Wood frame

32. ROOF TYPE AND MATERIAL Gable; asphalt

33. NO. OF BAYS FRONT SIDE

34. WALL TREATMENT Metal sheathing

35. PLAN SHAPE Square

36. CHANGES (EXPLAIN IN NO. 42) ADDITION ( ) ALTERED ( ) MOVED ( )

37. CONDITION INTERIOR ____ EXTERIOR Fair

38. PRESERVATION UNDERWAY? YES ( ) NO ( )

39. ENDANGERED? BY WHAT? YES ( ) NO ( )

40. VISIBLE FROM PUBLIC ROAD? YES (X) NO ( )

41. DISTANCE FROM AND FRONTAGE ON ROAD

42. FURTHER DESCRIPTION OF IMPORTANT FEATURES

The main facade of this one-story frame building sports a boomtown front and a full-width porch with a concrete base. The building is clad in metal sheathing. The main entrance (single-leaf) is flanked by a pair of windows. The entrance to a side addition is also single-leaf with an adjacent window. The porch has a shed roof supported by wooden posts.

K-22

43. HISTORY AND SIGNIFICANCE

This building, the old Postal Store, is more or less on the site of the original Postal Store built by Marion Miller. Miller sold the store to John Swope in 1898; Swope sold it to Elmer Hooper. When the original store burned down in 1935, Hooper rebuit it. The building which survives today is the one that Hooper rebuilt. It was selected for the inventory as representative of relatively late commercial architecture in the smaller or crossroads communities of Pettis County. Its significance is primarily local but it could possibly be included in a thematic nomination (economics, perhaps) if one were prepared.

44. DESCRIPTION OF ENVIRONMENT AND OUTBUILDINGS

Nearby buildings are a residence (Pyramidal), a barn and a metal-covered shed.

45. SOURCES OF INFORMATION

W.A.McVey; Life in Pettis County (Lang); plat maps; site visit.

46. PREPARED BY R.Maserang

47. ORGANIZATION Show-Me RPC

48. DATE 11/14/87

49. REVISION DATE(S)

RETURN THIS FORM WHEN COMPLETED TO: OFFICE OF HISTORIC PRESERVATION P.O. BOX 176 JEFFERSON CITY, MISSOURI 65102 PH. 314-751-4096

IF ADDITIONAL SPACE IS NEEDED, ATTACH SEPARATE SHEET(S) TO THIS FORM

1. NO. 74 | 2. COUNTY Pettis | 4. PRESENT LOCAL NAME(S) OR DESIGNATION(S) | 5. OTHER NAME(S) Postal Store | 6. TOWNSHIP 48N | RANGE 20W | SECTION 35 | 74

PE-AS-003-060

MISSOURI OFFICE OF HISTORIC PRESERVATION

ARCHITECTURAL/HISTORIC INVENTORY SURVEY FORM

HEATHS CREEK TOWNSHIP

1. NO. 79

2. COUNTY Pettis

3. LOCATION OF NEGATIVES Show-Me Regional Planning Commission

4. PRESENT LOCAL NAME(S) OR DESIGNATION(S) Union Church

5. OTHER NAME(S)

6. SPECIFIC LEGAL LOCATION TOWNSHIP 47N RANGE 20W SECTION 11

IF CITY OR TOWN, STREET ADDRESS Dilthey Road

7. CITY OR TOWN IF RURAL, VICINITY SE of Postal

8. DESCRIPTION OF LOCATION

(Approx. 1.75 miles east and .8 mile south of N and O, on north side of Dilthey Road in Heaths Creek Township)

9. COORDINATES UTM

LAT

LONG

10. SITE ( ) STRUCTURE ( ) BUILDING (X) OBJECT ( )

11. ON NATIONAL REGISTER? YES ( ) NO (X)

12. IS IT ELIGIBLE? YES ( ) NO ( )

13. PART OF ESTAB. HIST. DISTRICT? YES ( ) NO (X)

14. DISTRICT POTENTIAL? YES ( ) NO ( )

15. NAME OF ESTABLISHED DISTRICT N/A

16. THEMATIC CATEGORY Historic/architectural

17. DATE(S) OR PERIOD ca. 1880s

18. STYLE OR DESIGN Gable Front (Folk Victorian)

19. ARCHITECT OR ENGINEER Undetermined

20. CONTRACTOR OR BUILDER Undetermined

21. ORIGINAL USE, IF APPARENT Church

22. PRESENT USE

23. OWNERSHIP PUBLIC ( ) PRIVATE (X)

24. OWNER'S NAME AND ADDRESS

25. OPEN TO PUBLIC? YES ( ) NO (X)

26. LOCAL CONTACT PERSON OR ORGANIZATION Show-Me RPC

27. OTHER SURVEYS IN WHICH INCLUDED None

28. NO. OF STORIES 1

29. BASEMENT? YES ( ) NO (X)

30. FOUNDATION MATERIAL Stone

31. WALL CONSTRUCTION Wood frame

32. ROOF TYPE AND MATERIAL Gable; metal

33. NO. OF BAYS FRONT SIDE

34. WALL TREATMENT Wood siding

35. PLAN SHAPE Rectangular

36. CHANGES (EXPLAIN IN NO. 42) ADDITION ( ) ALTERED ( ) MOVED ( )

37. CONDITION INTERIOR ____ EXTERIOR Fair

38. PRESERVATION UNDERWAY? YES ( ) NO ( )

39. ENDANGERED? BY WHAT? YES ( ) NO ( )

40. VISIBLE FROM PUBLIC ROAD? YES (X) NO ( )

41. DISTANCE FROM AND FRONTAGE ON ROAD

42. FURTHER DESCRIPTION OF IMPORTANT FEATURES

A square, two-tiered tower containing the main entrance is centered at the front of this old rural church building. The upper section--the bell tower--is vented around the midrift for sound. The lower, larger section contains a transomed double-leaf entrance. The main roof and tower roof are metal; a pent roof divides upper and lower tower units.

M-5

43. HISTORY AND SIGNIFICANCE

The Union Church building is believed to have been built soon after 1882. It appears to be in relatively original condition, although a vintage photo would be helpful for comparison. This building should be considered for inclusion if a thematic nomination or other study is done of rural churches in Pettis County.

44. DESCRIPTION OF ENVIRONMENT AND OUTBUILDINGS

A cemetery is adjacent to the church building.

45. SOURCES OF INFORMATION

Plat maps; W. A. McVey's "History of Pettis County and Sedalia, Mo."; site visit.

46. PREPARED BY R.Maserang

47. ORGANIZATION Show-Me RPC

48. DATE 11/21/87

49. REVISION DATE(S)

RETURN THIS FORM WHEN COMPLETED TO: OFFICE OF HISTORIC PRESERVATION P.O. BOX 176 JEFFERSON CITY, MISSOURI 65102 PH. 314-751-4096

IF ADDITIONAL SPACE IS NEEDED, ATTACH SEPARATE SHEET(S) TO THIS FORM

1. NO. 79 | 2. COUNTY Pettis | 4. PRESENT LOCAL NAME(S) OR DESIGNATION(S) Union Church | 5. OTHER NAME(S) | 6. TOWNSHIP 47N | RANGE 20W | SECTION 11

PE-AS-003-061

MISSOURI OFFICE OF HISTORIC PRESERVATION

ARCHITECTURAL/HISTORIC INVENTORY SURVEY FORM

HEATHS CREEK TOWNSHIP

1. NO. 81

2. COUNTY Pettis

3. LOCATION OF NEGATIVES Show-Me Regional Planning Commission

4. PRESENT LOCAL NAME(S) OR DESIGNATION(S) Jones Farm

5. OTHER NAME(S) Henry Jones House

6. SPECIFIC LEGAL LOCATION TOWNSHIP 47N RANGE 20W SECTION 19/30

IF CITY OR TOWN, STREET ADDRESS HWY. J + EE

7. CITY OR TOWN IF RURAL, VICINITY Northeast of Newland

8. DESCRIPTION OF LOCATION

(Approx. 2.0 miles south and .7 mile east of J and EE, in Heaths Creek Township)

Note: Although the Pettis County plat map clearly indicates a house in S. 19, the 1978 revised topo map seems to show the building farther south, in S. 30. This needs to be resolved.

9. COORDINATES UTM

LAT

LONG

10. SITE ( ) STRUCTURE ( ) BUILDING (X) OBJECT ( )

11. ON NATIONAL REGISTER? YES ( ) NO (X)

12. IS IT ELIGIBLE? YES ( ) NO ( )

13. PART OF ESTAB. HIST. DISTRICT? YES ( ) NO (X)

14. DISTRICT POTENTIAL? YES ( ) NO ( )

15. NAME OF ESTABLISHED DISTRICT N/A

16. THEMATIC CATEGORY Historic/architectural

17. DATE(S) OR PERIOD 1878

18. STYLE OR DESIGN Italianate

19. ARCHITECT OR ENGINEER Undetermined

20. CONTRACTOR OR BUILDER Undetermined

21. ORIGINAL USE, IF APPARENT Residence

22. PRESENT USE Residence

23. OWNERSHIP PUBLIC ( ) PRIVATE (X)

24. OWNER'S NAME AND ADDRESS Van G. Jones, Rt. 5, Sedalia, Mo.

25. OPEN TO PUBLIC? YES ( ) NO (X)

26. LOCAL CONTACT PERSON OR ORGANIZATION Show-Me RPC

27. OTHER SURVEYS None

28. NO. OF STORIES 2

29. BASEMENT? YES ( ) NO ( )

30. FOUNDATION MATERIAL Brick

31. WALL CONSTRUCTION Brick

32. ROOF TYPE AND MATERIAL Hipped; metal

33. NO. OF BAYS FRONT 5 SIDE

34. WALL TREATMENT Common bond

35. PLAN SHAPE L

36. CHANGES (EXPLAIN IN NO. 42) ADDITION ( ) ALTERED ( ) MOVED ( )

37. CONDITION INTERIOR ____ EXTERIOR Good

38. PRESERVATION UNDERWAY? YES (X) Maint. NO ( )

39. ENDANGERED? BY WHAT? YES ( ) NO (X)

40. VISIBLE FROM PUBLIC ROAD? (Not well) YES ( ) NO (X)

41. DISTANCE FROM AND FRONTAGE ON ROAD Approx. .75 mile from EE

42. FURTHER DESCRIPTION OF IMPORTANT FEATURES

This is a two-story brick, rectangular-shaped house with a rearward extension of one-story. The style is Italianate. The five-bay main facade is symmetrical, with a wood portico. Window heads are segmentally arched. The double-leaf main entrance has a curved transom. The hipped roof is topped with a low deck. The house has been restored by the current owner. A small area between the house and a kitchen was enclosed in the 1960s, using vintage brick (from a nearby house that was demolished. (Continued) Z-5

43. HISTORY AND SIGNIFICANCE

Built in the 1870s by Henry Jones, this brick Italianate farmhouse was near the old Arrow Rock-Georgetown Road and the earlier Osceola Indian-French trails, the Pettis County Historical Society points out in a tourist brochure. The land was originally purchased from the government by Thomas Jopling, who had passed through as a member of a surveying party in 1834, according to W. A. McVey. Jopling built a house behind the present building. Jones, who purchased the land from Jopling, is thought to have constructed the house from bricks made nearby, in 1878-79. Jones was a farmer and breeder of livestock. It appears to be significant architecturally as well as through its long-term association with a single family. This house would

44. DESCRIPTION OF ENVIRONMENT AND OUTBUILDINGS

Numerous barns and other outbuildings dot the landscape around the principal building. The house is approximately .75 mile east of EE, on a private road.

45. SOURCES OF INFORMATION

The History of Pettis County and Sedalia, Mo. (McVey); plat maps; W.A.McVey interview; site visit. Mrs.Betty Bob Scotten Jones.

46. PREPARED BY R.Maserang

47. ORGANIZATION Show-Me RPC

48. DATE 2/26/88

49. REVISION DATE(S)

RETURN THIS FORM WHEN COMPLETED TO: OFFICE OF HISTORIC PRESERVATION, P.O. BOX 176, JEFFERSON CITY, MISSOURI 65102, PH. 314-751-4096

IF ADDITIONAL SPACE IS NEEDED, ATTACH SEPARATE SHEET(S) TO THIS FORM

1. NO. 81 | 2. COUNTY Pettis | 4. PRESENT LOCAL NAME(S) OR DESIGNATION(S) Jones Farm | 5. OTHER NAME(S) Henry Jones House | 6. TOWNSHIP 47N | RANGE 20W | SECTION 19

PE-AS-003-061

Form No. 81

Jones Farm; Henry Jones House

T.47N., R.20W., S.29/30, Heaths Creek Township, Pettis County

42. (Continued)

Paired Italianate brackets provide decorative support along the cornice. The original shutters are still in place and functional. Much of the original glass is still found in the double-hung, 4/4 windows.

43. appear to be potentially eligible for the National Register, either an individual nomination or as part of a thematic nomination.

45. Betty Bob Scotten Jones has compiled a history of the Jones Farm. Mrs. Jones and her husband, Van Gorrell Jones, purchased the property in the 1960s. Renovation and redecorating have been carefully done with the intention of preserving the integrity of the house and other buildings.

PE-AS-003-062

MISSOURI OFFICE OF HISTORIC PRESERVATION

ARCHITECTURAL/HISTORIC INVENTORY SURVEY FORM

HEATHS CREEK TOWNSHIP

1. NO. 78

2. COUNTY Pettis

3. LOCATION OF NEGATIVES Show-Me Regional Planning Commission

4. PRESENT LOCAL NAME(S) OR DESIGNATION(S)

5. OTHER NAME(S)

6. SPECIFIC LEGAL LOCATION
TOWNSHIP 47N RANGE 20W SECTION 11
IF CITY OR TOWN, STREET ADDRESS
Hwy. N

7. CITY OR TOWN IF RURAL, VICINITY
South of Postal

8. DESCRIPTION OF LOCATION
(Approx. .75 mile east and .75 mile south of N and Z, on south side of N, in Heaths Creek Township)

9. COORDINATES UTM
LAT
LONG

10. SITE ( ) STRUCTURE ( ) BUILDING (X) OBJECT ( )

11. ON NATIONAL REGISTER? YES ( ) NO (X)

12. IS IT ELIGIBLE? YES ( ) NO ( )

13. PART OF ESTAB. HIST. DISTRICT? YES ( ) NO (X)

14. DISTRICT POTENTIAL? YES ( ) NO ( )

15. NAME OF ESTABLISHED DISTRICT
N/A

16. THEMATIC CATEGORY
Historic/architectural

17. DATE(S) OR PERIOD
ca. 1920s

18. STYLE OR DESIGN
Saltbox

19. ARCHITECT OR ENGINEER
Undetermined

20. CONTRACTOR OR BUILDER
Undetermined

21. ORIGINAL USE, IF APPARENT
Residence

22. PRESENT USE
Unused

23. OWNERSHIP PUBLIC ( ) PRIVATE ( )

24. OWNER'S NAME AND ADDRESS
Undetermined; possibly Thomas and Helen Jenkins

25. OPEN TO PUBLIC? YES ( ) NO (X)

26. LOCAL CONTACT PERSON OR ORGANIZATION
Show-Me RPC

27. OTHER SURVEYS IN WHICH INCLUDED
None

28. NO. OF STORIES 1½

29. BASEMENT? YES ( ) NO (X)

30. FOUNDATION MATERIAL
Concrete

31. WALL CONSTRUCTION
Wood frame

32. ROOF TYPE AND MATERIAL
Gable; asphalt

33. NO. OF BAYS
FRONT SIDE

34. WALL TREATMENT
Wood siding

35. PLAN SHAPE Rectangular

36. CHANGES (EXPLAIN IN NO. 42) ADDITION ( ) ALTERED ( ) MOVED ( )

37. CONDITION
INTERIOR
EXTERIOR Good/fair

38. PRESERVATION UNDERWAY? Maint. YES (X) NO ( )

39. ENDANGERED? BY WHAT? YES ( ) NO (X)

40. VISIBLE FROM PUBLIC ROAD? YES (X) NO ( )

41. DISTANCE FROM AND FRONTAGE ON ROAD

42. FURTHER DESCRIPTION OF IMPORTANT FEATURES

This simple three-room frame house has two rooms down and one up. Unlike most area saltbox-type houses, this one's extended rear roof has two planes instead of only one continuous slope. The front facade has a door but no windows. Each side has three windows, two down and one up. This is a well-preserved example of a saltbox house.

K-36

43. HISTORY AND SIGNIFICANCE

This house does not seem to be represented on the 1916 plat map of Heaths Creek Township, although the land then was apparently owned by Charles A. Drinkwater. This resource was selected for the inventory as representative of the saltbox form in rural Pettis County. Because of its small size and simplicity of design, it is reasonable to infer that the building was used as a tenant house.

44. DESCRIPTION OF ENVIRONMENT AND OUTBUILDINGS

There are no outbuildings. The house is on the south side of a blacktop highway (N).

45. SOURCES OF INFORMATION

Pettis County plat books (1896 and 1916); site visit.

46. PREPARED BY
R. Maserang

47. ORGANIZATION
Show-Me RPC

48. DATE 11/87

49. REVISION DATE(S)

RETURN THIS FORM WHEN COMPLETED TO: OFFICE OF HISTORIC PRESERVATION
P.O. BOX 176
JEFFERSON CITY, MISSOURI 65102
PH. 314-751-4096

IF ADDITIONAL SPACE IS NEEDED, ATTACH SEPARATE SHEET(S) TO THIS FORM

1. NO. 78
2. COUNTY Pettis
4. PRESENT LOCAL NAME(S) OR DESIGNATION(S)
5. OTHER NAME(S)
6. TOWNSHIP 47N
RANGE 20W
SECTION 11
78

PE-AS-003-063

MISSOURI OFFICE OF HISTORIC PRESERVATION

ARCHITECTURAL/HISTORIC INVENTORY SURVEY FORM HEATHS CREEK TOWNSHIP

1. NO. 77

2. COUNTY Pettis

3. LOCATION OF NEGATIVES Show-Me Regional Planning Commission

4. PRESENT LOCAL NAME(S) OR DESIGNATION(S) Lamy House

5. OTHER NAME(S) Scott House

6. SPECIFIC LEGAL LOCATION TOWNSHIP 47N RANGE 20W SECTION 11

IF CITY OR TOWN, STREET ADDRESS Hwy. N

7. CITY OR TOWN IF RURAL, VICINITY South of Postal

8. DESCRIPTION OF LOCATION

(Approx. .9 mile east and .3 mile south of N and O, on south side of N, in Heaths Creek Township)

9. COORDINATES UTM

LAT

LONG

10. SITE ( ) STRUCTURE ( ) BUILDING (X) OBJECT ( )

11. ON NATIONAL REGISTER? YES ( ) NO (X)

12. IS IT ELIGIBLE? YES ( ) NO ( )

13. PART OF ESTAB. HIST. DISTRICT? YES ( ) NO (X)

14. DISTRICT POTENTIAL? YES ( ) NO ( )

15. NAME OF ESTABLISHED DISTRICT N/A

16. THEMATIC CATEGORY Historic/architectural

17. DATE(S) OR PERIOD ca. 1850s

18. STYLE OR DESIGN Greek Revival

19. ARCHITECT OR ENGINEER Undetermined

20. CONTRACTOR OR BUILDER Undetermined

21. ORIGINAL USE, IF APPARENT Residence

22. PRESENT USE Unused

23. OWNERSHIP PUBLIC ( ) PRIVATE (X)

24. OWNER'S NAME AND ADDRESS James Pierre Lamy Rt.4, Box 168, Sedalia, Mo.

25. OPEN TO PUBLIC? YES ( ) NO (X)

26. LOCAL CONTACT PERSON OR ORGANIZATION Show-Me RPC

27. OTHER SURVEYS IN WHICH INCLUDED None

28. NO. OF STORIES 2

29. BASEMENT? YES ( ) NO (X)

30. FOUNDATION MATERIAL Stone

31. WALL CONSTRUCTION Wood frame

32. ROOF TYPE AND MATERIAL Gable; asphalt

33. NO. OF BAYS FRONT 5 SIDE

34. WALL TREATMENT Asphalt shingle sidin

35. PLAN SHAPE L

36. CHANGES (EXPLAIN IN NO. 42) ADDITION ( ) ALTERED (X) MOVED ( )

37. CONDITION INTERIOR Poor EXTERIOR Poor

38. PRESERVATION UNDERWAY? YES ( ) NO (X)

39. ENDANGERED? YES (X) NO ( ) BY WHAT? Continued neglect

40. VISIBLE FROM PUBLIC ROAD? YES (X) NO ( )

41. DISTANCE FROM AND FRONTAGE ON ROAD

42. FURTHER DESCRIPTION OF IMPORTANT FEATURES

This is a two-story frame I-House with an ell and Greek Revival detailing. Delicate muntins fill the transoms and sidelights of the main entrance and an upper level doorway which originally opened onto a porch. Originally, the house was fronted by a two-story portico with a pedimented gable. The upper half of the portico was removed before 1935, but a photo survives. Flues are at both long ends, with fireplaces and wooden mantels inside. The paneled entrance woodwork was assembled with wood pins.

K-25

43. HISTORY AND SIGNIFICANCE

This is believed to be a pre-Civil War house built by Kentuckian Samuel B. Scott on land entered by his father, Ezekial Scott, in 1836. A son of Samuel Scott, John C. Scott, was a longtime subsequent owner, residing on the property until the Great Depression. The present owner, James Pierre Lamy, acquired the house from Mr. Scott in the 1930s. Despite its precarious condition and the fact that asphalt siding has been applied over the original weatherboard, this house was automatically selected for the inventory on the basis of its architecture. It is an obvious choice for inclusion in any thematic nomination based on agriculture in Pettis County.

44. DESCRIPTION OF ENVIRONMENT AND OUTBUILDINGS

A barn, silo and fruit cellar are nearby. Also nearby is a house trailer which is occupied.

45. SOURCES OF INFORMATION Catherine Scott, of Nelson, Mo.; James P. Lamy; History of Pettis County (1919), pp. 819-20; site visit.

46. PREPARED BY R.Maserang

47. ORGANIZATION Show-Me RPC

48. DATE 11/87

49. REVISION DATE(S)

RETURN THIS FORM WHEN COMPLETED TO: OFFICE OF HISTORIC PRESERVATION P.O. BOX 176 JEFFERSON CITY, MISSOURI 65102 PH. 314-751-4096

IF ADDITIONAL SPACE IS NEEDED, ATTACH SEPARATE SHEET(S) TO THIS FORM

1. NO. 77 | 2. COUNTY Pettis | 4. PRESENT LOCAL NAME(S) OR DESIGNATION(S) Lamy House | 5. OTHER NAME(S) Scott House | 6. TOWNSHIP 47N | RANGE 20W | SECTION 11 | 77

PE-AS-003-063

Form No. 77

Lamy House; Scott House
S.11, T.47N., R.20W., Heaths Creek Township, Pettis County



Photo ca. 1900

PE-AS-003-064

MISSOURI OFFICE OF HISTORIC PRESERVATION

ARCHITECTURAL/HISTORIC INVENTORY SURVEY FORM

HEATHS CREEK TOWNSHIP

1. NO. 76

2. COUNTY Pettis

3. LOCATION OF NEGATIVES Show-Me Regional Planning Commission

4. PRESENT LOCAL NAME(S) OR DESIGNATION(S) Scott's School

5. OTHER NAME(S) M-9

6. SPECIFIC LEGAL LOCATION TOWNSHIP 47N RANGE 20W SECTION 11

IF CITY OR TOWN, STREET ADDRESS Hwy. N

7. CITY OR TOWN IF RURAL, VICINITY Southeast of Longwood

8. DESCRIPTION OF LOCATION

(Approx. .25 mile east and .25 mile south of N and Z, on north side of N, in Heaths Creek Township)

9. COORDINATES UTM

LAT

LONG

10. SITE ( ) STRUCTURE ( ) BUILDING (X) OBJECT ( )

11. ON NATIONAL REGISTER? YES ( ) NO (X)

12. IS IT ELIGIBLE? YES ( ) NO ( )

13. PART OF ESTAB. HIST. DISTRICT? YES ( ) NO (X)

14. DISTRICT POTENTIAL? YES ( ) NO ( )

15. NAME OF ESTABLISHED DISTRICT N/A

16. THEMATIC CATEGORY Historic/architectural

17. DATE(S) OR PERIOD ca. 1900

18. STYLE OR DESIGN Gable Front

19. ARCHITECT OR ENGINEER Undetermined

20. CONTRACTOR OR BUILDER George Farley

21. ORIGINAL USE, IF APPARENT Schoolhouse

22. PRESENT USE Unused

23. OWNERSHIP PUBLIC ( ) PRIVATE (X)

24. OWNER'S NAME AND ADDRESS James Pierre Lamy Rt. 4, Sedalia, Mo.

25. OPEN TO PUBLIC? YES ( ) NO (X)

26. LOCAL CONTACT PERSON OR ORGANIZATION Show-Me RPC

27. OTHER SURVEYS IN WHICH INCLUDED None

28. NO. OF STORIES 1

29. BASEMENT? YES ( ) NO (X)

30. FOUNDATION MATERIAL Stone

31. WALL CONSTRUCTION Wood frame

32. ROOF TYPE AND MATERIAL Gable; asphalt

33. NO. OF BAYS FRONT SIDE

34. WALL TREATMENT Wood siding

35. PLAN SHAPE Rectangular

36. CHANGES (EXPLAIN IN NO. 42) ADDITION ( ) ALTERED ( ) MOVED ( )

37. CONDITION INTERIOR Poor EXTERIOR Poor

38. PRESERVATION UNDERWAY? YES ( ) NO (X)

39. ENDANGERED? BY WHAT? YES (X) NO ( )

40. VISIBLE FROM PUBLIC ROAD? YES (X) NO ( )

41. DISTANCE FROM AND FRONTAGE ON ROAD

42. FURTHER DESCRIPTION OF IMPORTANT FEATURES

This relatively large frame rural schoolhouse has a small cupola for a bell atop the front-facing gable. A full-width, hipped roof porch is at the front. There is a row of windows on the west side but the east side is windowless. Two transomed entrances are at either end of the porch. Today the interior is simply a single large room without walls or partitions.

M-14

43. HISTORY AND SIGNIFICANCE

This ca. 1900 was the third Scott's School, built on land donated by Samuel Scott. The first, a log building, apparently was outgrown. The second, a ca. 1890s frame building, was damaged by a fire. This building is the one identified on a 1916 plat map as School District No. 19. This school apparently had a rather large enrollment for a rural schoolhouse, sometimes exceeding 60 pupils. This building presumably would be included in a multiple resource nomination with a rural schoolhouse/education theme.

44. DESCRIPTION OF ENVIRONMENT AND OUTBUILDINGS

Although this building is visible from the highway in the late fall and winter, it would be difficult to see during summer when the foliage is heavy. Apparently the road has been changed, originally passing close to the school but today passing farther west.

45. SOURCES OF INFORMATION

James Pierre Lamy; Life in Pettis County--1815-1976 (Lang), pp. 33-36; site visit.

46. PREPARED BY R. Maserang

47. ORGANIZATION Show-Me RPC

48. DATE 11/87

49. REVISION DATE(S)

RETURN THIS FORM WHEN COMPLETED TO: OFFICE OF HISTORIC PRESERVATION P.O. BOX 176 JEFFERSON CITY, MISSOURI 65102 PH. 314-751-4096

IF ADDITIONAL SPACE IS NEEDED, ATTACH SEPARATE SHEET(S) TO THIS FORM

1. NO. 76 | 2. COUNTY Pettis | 4. PRESENT LOCAL NAME(S) OR DESIGNATION(S) Scott's School | 5. OTHER NAME(S) | 6. TOWNSHIP 47N | RANGE 20W | SECTION 11 | 76

PE-AS-003-065

MISSOURI OFFICE OF HISTORIC PRESERVATION

ARCHITECTURAL/HISTORIC INVENTORY SURVEY FORM

HEATHS CREEK TOWNSHIP

1. NO. 72

2. COUNTY Pettis

3. LOCATION OF NEGATIVES Show-Me Regional Planning Commission

4. PRESENT LOCAL NAME(S) OR DESIGNATION(S): Postal School No. 21

5. OTHER NAME(S):

6. SPECIFIC LEGAL LOCATION — TOWNSHIP 48N RANGE 20W SECTION 26

IF CITY OR TOWN, STREET ADDRESS: Hwy. N

7. CITY OR TOWN — IF RURAL, VICINITY: Northeast of Postal

8. DESCRIPTION OF LOCATION

(Approx. 2.2 miles north and 2.5 miles east of J and N, on south side of N, in Heaths Creek Township)

9. COORDINATES — UTM

LAT

LONG

10. SITE ( ) STRUCTURE ( ) BUILDING (X) OBJECT ( )

11. ON NATIONAL REGISTER? YES ( ) NO (X)

12. IS IT ELIGIBLE? YES ( ) NO ( )

13. PART OF ESTAB. HIST. DISTRICT? YES ( ) NO (X)

14. DISTRICT POTENTIAL? YES ( ) NO ( )

15. NAME OF ESTABLISHED DISTRICT: N/A

16. THEMATIC CATEGORY: Historic/architectural

17. DATE(S) OR PERIOD: ca. 1880

18. STYLE OR DESIGN: Side-Gabled

19. ARCHITECT OR ENGINEER: Undetermined

20. CONTRACTOR OR BUILDER: Undetermined

21. ORIGINAL USE, IF APPARENT: Schoolhouse

22. PRESENT USE: Unused

23. OWNERSHIP — PUBLIC ( ) PRIVATE ( )

24. OWNER'S NAME AND ADDRESS

25. OPEN TO PUBLIC? YES ( ) NO (X)

26. LOCAL CONTACT PERSON OR ORGANIZATION: Show-Me RPC

27. OTHER SURVEYS IN WHICH INCLUDED: None

28. NO. OF STORIES: 1

29. BASEMENT? YES ( ) NO (X)

30. FOUNDATION MATERIAL: Stone

31. WALL CONSTRUCTION: Wood frame

32. ROOF TYPE AND MATERIAL: Gable; asphalt

33. NO. OF BAYS — FRONT SIDE

34. WALL TREATMENT: Wood siding

35. PLAN SHAPE: Rectangular

36. CHANGES (EXPLAIN IN NO. 42) — ADDITION ( ) ALTERED ( ) MOVED ( )

37. CONDITION — INTERIOR ____ EXTERIOR: Fair/poor

38. PRESERVATION UNDERWAY? YES ( ) NO (X)

39. ENDANGERED? BY WHAT? YES (X) NO ( )

40. VISIBLE FROM PUBLIC ROAD? YES (X) NO ( )

41. DISTANCE FROM AND FRONTAGE ON ROAD

42. FURTHER DESCRIPTION OF IMPORTANT FEATURES

This is a rectangular frame building with a rather steep gabled roof. At least one window is found in each of the four sides, a detail which made it unique among Pettis County schools. Apparently it was constructed sans porch. The main (east) facade contains two windows and two entrances. The exterior building seems relatively unaltered. Windows are double-hung 2/2.

K-24

43. HISTORY AND SIGNIFICANCE

Postal School No. 21 is in northeastern Pettis County, near the tiny village of Postal. The 1896 plat map indicates that School District No. 21 was formerly School District No. 1. When District No. 21 became part of Reorganized R-V School District in 1964, residents of the Postal district unanimously voted against the annexation, 34-0. For many years, the old school building served as a voting place. Its relatively unaltered exterior makes it worthy of consideration for inclusion in any educational/thematic nomination for rural Pettis County schools.

44. DESCRIPTION OF ENVIRONMENT AND OUTBUILDINGS

This building is on a blacktop highway.

45. SOURCES OF INFORMATION

History of the Schools of Pettis County, MO. (Scotten); site visit; plat maps.

46. PREPARED BY: R. Maserang

47. ORGANIZATION: Show-Me RPC

48. DATE: 11/14/87

49. REVISION DATE(S)

RETURN THIS FORM WHEN COMPLETED TO: OFFICE OF HISTORIC PRESERVATION, P.O. BOX 176, JEFFERSON CITY, MISSOURI 65102, PH. 314-751-4096

IF ADDITIONAL SPACE IS NEEDED, ATTACH SEPARATE SHEET(S) TO THIS FORM

1. NO. 72 | 2. COUNTY Pettis | 4. PRESENT LOCAL NAME(S) OR DESIGNATION(S) Postal School No. 21 | 6. OTHER NAME(S) | 6. TOWNSHIP 48N | RANGE 20W | SECTION 26

PE-AS-003-066

MISSOURI OFFICE OF HISTORIC PRESERVATION

ARCHITECTURAL/HISTORIC INVENTORY SURVEY FORM

HEATHS CREEK TOWNSHIP

1. NO. 82

2. COUNTY Pettis

3. LOCATION OF NEGATIVES Show-Me Regional Planning Commission

4. PRESENT LOCAL NAME(S) OR DESIGNATION(S) DeWitt Residence

5. OTHER NAME(S) DeWitt House

6. SPECIFIC LEGAL LOCATION TOWNSHIP 47N RANGE 20W SECTION 26

IF CITY OR TOWN, STREET ADDRESS Lookout Road

7. CITY OR TOWN IF RURAL, VICINITY NE of Beaman

8. DESCRIPTION OF LOCATION

(Approx. 3.5 miles north and 1.1 miles west of Mo. 135 and JJ, on east side of Lookout Road in Heaths Creek Township)

9. COORDINATES UTM

LAT

LONG

10. SITE ( ) STRUCTURE ( ) BUILDING (X) OBJECT ( )

11. ON NATIONAL REGISTER? YES ( ) NO (X)

12. IS IT ELIGIBLE? YES ( ) NO ( )

13. PART OF ESTAB. HIST. DISTRICT? YES ( ) NO (X)

14. DISTRICT POTENTIAL? YES ( ) NO ( )

15. NAME OF ESTABLISHED DISTRICT N/A

16. THEMATIC CATEGORY Historic/architectural

17. DATE(S) OR PERIOD ca. 1890s

18. STYLE OR DESIGN P2

19. ARCHITECT OR ENGINEER Undetermined

20. CONTRACTOR OR BUILDER Undetermined

21. ORIGINAL USE, IF APPARENT Residence

22. PRESENT USE Residence

23. OWNERSHIP PUBLIC ( ) PRIVATE (X)

24. OWNER'S NAME AND ADDRESS Elmer B. Dewitt R.R.5, Sedalia, Mo.

25. OPEN TO PUBLIC? YES ( ) NO (X)

26. LOCAL CONTACT PERSON OR ORGANIZATION Show-Me RPC

27. OTHER SURVEYS IN WHICH INCLUDED None

28. NO. OF STORIES 2

29. BASEMENT? YES ( ) NO ( )

30. FOUNDATION MATERIAL Stone

31. WALL CONSTRUCTION Wood frame

32. ROOF TYPE AND MATERIAL Hipped; asphalt

33. NO. OF BAYS FRONT SIDE

34. WALL TREATMENT Wood siding

35. PLAN SHAPE L

36. CHANGES (EXPLAIN IN NO. 42) ADDITION (X) ALTERED ( ) MOVED ( )

37. CONDITION INTERIOR ____ EXTERIOR Good/fair

38. PRESERVATION UNDERWAY? Maint. YES (X) NO ( )

39. ENDANGERED? BY WHAT? YES ( ) NO (X)

40. VISIBLE FROM PUBLIC ROAD? YES (X) NO ( )

41. DISTANCE FROM AND FRONTAGE ON ROAD

42. FURTHER DESCRIPTION OF IMPORTANT FEATURES

This two-story frame house is much like a "Type 2" I-House (after Noble), with the important difference that its roof is hipped rather than gabled. The front facade is extremely symmetrical, utilizing three bays. Slender turned columns support a front porch with lacy brackets and a spindlework frieze. McAlester presumably would categorize this house as a Pyramidal Folk Victorian. There is a rearward extension or addition of one story.

Q-20

43. HISTORY AND SIGNIFICANCE

B. F. DeWitt, farmer and breeder of Poland China hogs and shorthorn cattle, was the original or an early owner of this ca. 1890s house. It was selected for the inventory as a good, representative example of the "P2" (Pyramidal, 2-stories) classification in Pettis County. This example has a rear extension of one story. Other types of "P2" house had no rearward extension or had one of two stories.

44. DESCRIPTION OF ENVIRONMENT AND OUTBUILDINGS

Several outbuildings including a modern steel storage building and smaller older buildings are near the house.

45. SOURCES OF INFORMATION

Pettis County plat maps; site visit.

46. PREPARED BY R.Maserang

47. ORGANIZATION Show-Me RPC

48. DATE 12/12/87

49. REVISION DATE(S)

RETURN THIS FORM WHEN COMPLETED TO: OFFICE OF HISTORIC PRESERVATION P.O. BOX 176 JEFFERSON CITY, MISSOURI 65102 PH. 314-751-4096

IF ADDITIONAL SPACE IS NEEDED, ATTACH SEPARATE SHEET(S) TO THIS FORM

1. NO. 82
2. COUNTY Pettis
4. PRESENT LOCAL NAME(S) OR DESIGNATION(S) DeWitt Residence
5. OTHER NAME(S) DeWitt House
6. TOWNSHIP 47N
RANGE 20W
SECTION 26
82

PE-AS-003-067

MISSOURI OFFICE OF HISTORIC PRESERVATION

ARCHITECTURAL/HISTORIC INVENTORY SURVEY FORM

HEATHS CREEK TOWNSHIP

1. NO. 84

2. COUNTY Pettis

3. LOCATION OF NEGATIVES Show-Me Regional Planning Commission

4. PRESENT LOCAL NAME(S) OR DESIGNATION(S)

5. OTHER NAME(S)

6. SPECIFIC LEGAL LOCATION
TOWNSHIP 47 RANGE 20 SECTION 36
IF CITY OR TOWN, STREET ADDRESS
Lookout Road

7. CITY OR TOWN IF RURAL, VICINITY
Northeast of Beaman

8. DESCRIPTION OF LOCATION

(Approx. 2.75 miles north and .25 mile west of Missouri 135 and JJ, on the north side of Lookout Road, in Heaths Creek Township)

9. COORDINATES UTM
LAT
LONG

10. SITE ( ) STRUCTURE ( ) BUILDING (X) OBJECT ( )

11. ON NATIONAL REGISTER? YES ( ) NO (X)

12. IS IT ELIGIBLE? YES ( ) NO ( )

13. PART OF ESTAB. HIST. DISTRICT? YES ( ) NO (X)

14. DISTRICT POTENTIAL? YES ( ) NO ( )

15. NAME OF ESTABLISHED DISTRICT
N/A

16. THEMATIC CATEGORY
Historic/architectural

17. DATE(S) OR PERIOD
ca. 1900

18. STYLE OR DESIGN
Pyramidal Stack House

19. ARCHITECT OR ENGINEER
Und.

20. CONTRACTOR OR BUILDER
Und.

21. ORIGINAL USE, IF APPARENT
Residence

22. PRESENT USE
Unused

23. OWNERSHIP PUBLIC ( ) PRIVATE (X)

24. OWNER'S NAME AND ADDRESS
Stanley and Cheryl Deuschle

25. OPEN TO PUBLIC? YES ( ) NO (X)

26. LOCAL CONTACT PERSON OR ORGANIZATION
Show-Me RPC

27. OTHER SURVEYS IN WHICH INCLUDED
None

28. NO. OF STORIES 2

29. BASEMENT? YES ( ) NO (X)

30. FOUNDATION MATERIAL
Stone

31. WALL CONSTRUCTION
Wood frame

32. ROOF TYPE AND MATERIAL
Hipped; asphalt

33. NO. OF BAYS FRONT SIDE

34. WALL TREATMENT
Wood siding

35. PLAN SHAPE Rectangular

36. CHANGES (EXPLAIN IN NO. 42) ADDITION ( ) ALTERED ( ) MOVED ( )

37. CONDITION
INTERIOR
EXTERIOR

38. PRESERVATION UNDERWAY? YES ( ) NO (X)

39. ENDANGERED? BY WHAT? YES (X) NO ( )
Continued deterioration

40. VISIBLE FROM PUBLIC ROAD? YES (X) NO ( )

41. DISTANCE FROM AND FRONTAGE ON ROAD

42. FURTHER DESCRIPTION OF IMPORTANT FEATURES

Stack houses with pyramidal as opposed to gable roofs are uncommon in the Pettis County area; this was the only one found. Windows are double-hung, 2/2. The entrance is centered in the main facade where a hipped roof porch has been removed. There is a rearward extension of one story.

Q-23

43. HISTORY AND SIGNIFICANCE

Early ownership of this house was not determined, but its relatively small size suggests that it may have been a tenant house. Its significance lies primarily in its architecture, as illustrative of a particular form of vernacular or folk design, the pyramidal stack house.

44. DESCRIPTION OF ENVIRONMENT AND OUTBUILDINGS

Q-25

45. SOURCES OF INFORMATION
Pettis County Plat Maps (1896 and 1916); site visit.

46. PREPARED BY
R.Maserang

47. ORGANIZATION
Show-Me RPC

48. DATE 12/87

49. REVISION DATE(S) 84

RETURN THIS FORM WHEN COMPLETED TO: OFFICE OF HISTORIC PRESERVATION
P.O. BOX 176
JEFFERSON CITY, MISSOURI 65102
PH. 314-751-4096

IF ADDITIONAL SPACE IS NEEDED, ATTACH SEPARATE SHEET(S) TO THIS FORM

1. NO. 84
2. COUNTY Pettis
4. PRESENT LOCAL NAME(S) OR DESIGNATION(S)
5. OTHER NAME(S)
6. TOWNSHIP 47N
RANGE 20W
SECTION 36

PE-AS-003-068

MISSOURI OFFICE OF HISTORIC PRESERVATION

ARCHITECTURAL/HISTORIC INVENTORY SURVEY FORM

HEATHS CREEK TOWNSHIP

1. NO. 73

2. COUNTY Pettis

3. LOCATION OF NEGATIVES Show-Me Regional Planning Commission

4. PRESENT LOCAL NAME(S) OR DESIGNATION(S): Miller's Chapel

5. OTHER NAME(S): Cumberland Presbyterian Church

6. SPECIFIC LEGAL LOCATION TOWNSHIP 48N RANGE 20W SECTION 33

IF CITY OR TOWN, STREET ADDRESS: Millers Chapel Road

7. CITY OR TOWN IF RURAL, VICINITY: West of Postal

8. DESCRIPTION OF LOCATION

(Approx. 1.0 mile east and 1.5 miles north of J and N, on north side of Millers Chapel Road at Raines Road, in Heaths Creek Township)

9. COORDINATES UTM
LAT
LONG

10. SITE ( ) BUILDING (X)

11. ON NATIONAL REGISTER? YES ( ) NO (X)

12. DISTRICT POTENTIAL? YES ( ) NO ( )

13. PART OF ESTAB. HIST. DISTRICT? YES ( ) NO (X)

14. NAME OF ESTABLISHED DISTRICT: N/A

16. THEMATIC CATEGORY: Historic/architectural

17. DATE(S) OR PERIOD: ca. 1880s

18. STYLE OR DESIGN: Gable Front (Folk Victorian)

19. ARCHITECT OR ENGINEER: Undetermined

20. CONTRACTOR OR BUILDER: Undetermined

21. ORIGINAL USE, IF APPARENT: Church

22. PRESENT USE: Church

23. OWNERSHIP: PUBLIC ( ) PRIVATE (X)

24. OWNER'S NAME AND ADDRESS: Miller's Chapel Presbyterian Church

25. OPEN TO PUBLIC? YES ( ) NO ( )

26. LOCAL CONTACT PERSON OR ORGANIZATION: Show-Me RPC

27. OTHER SURVEYS IN WHICH INCLUDED: None

28. NO. OF STORIES 1

29. BASEMENT? YES ( ) NO (X)

30. FOUNDATION MATERIAL: Stone

31. WALL CONSTRUCTION: Wood frame

32. ROOF TYPE AND MATERIAL: Gable; corrugated metal

33. NO. OF BAYS FRONT 3 SIDE 3

34. WALL TREATMENT: Wood siding

35. PLAN SHAPE: Rectangular

36. CHANGES (EXPLAIN IN NO. 42): ADDITION ( ) ALTERED ( ) MOVED ( )

37. CONDITION INTERIOR ____ EXTERIOR Fair

38. PRESERVATION UNDERWAY? YES (X) Maint. NO ( )

39. ENDANGERED? BY WHAT? YES ( ) NO (X)

40. VISIBLE FROM PUBLIC ROAD? YES (X) NO ( )

41. DISTANCE FROM AND FRONTAGE ON ROAD

42. FURTHER DESCRIPTION OF IMPORTANT FEATURES

This is a one-story frame building with a moderately steep gable roof. The main facade contains three bays: a centered double-leaf entrance with a transom window, and two double-hung, 9/6 windows. The other three sides are also windowed and a single-leaf entrance is at the southeast corner. The church building is adjacent to the Miller Chapel Cemetery which is entered through an ornate metal gateway, model no. 200, fabricated by the Page Fence Co., Adrian, Mich. The roof is metal-covered. K-19

43. HISTORY AND SIGNIFICANCE

This church building is believed to date from the 1880s. It appears on the 1896 plat map, when it was owned by the Cumberland Presbyterian Church. The exterior seems to be in relatively original condition. It would appear that this building would lend itself to thematic treatment as an example of rural church architecture. The adjacent cemetery with its ornate metal gateway enhances its appeal.

44. DESCRIPTION OF ENVIRONMENT AND OUTBUILDINGS

A small frame storage shed is nearby. The most significant part of the building's environment is the cemetery which lies mostly east and south.

45. SOURCES OF INFORMATION

Plat maps; site visit.

46. PREPARED BY: R.Maserang

47. ORGANIZATION: Show-Me RPC

48. DATE: 11/14/87

49. REVISION DATE(S)

RETURN THIS FORM WHEN COMPLETED TO: OFFICE OF HISTORIC PRESERVATION, P.O. BOX 176, JEFFERSON CITY, MISSOURI 65102, PH. 314-751-4096

IF ADDITIONAL SPACE IS NEEDED, ATTACH SEPARATE SHEET(S) TO THIS FORM

1. NO. 73
2. COUNTY Pettis
4. PRESENT LOCAL NAME(S) OR DESIGNATION(S) Miller's Chapel
5. OTHER NAME(S) Cumberland Presby. Church
6. TOWNSHIP 48N
RANGE 20W
SECTION 33
73

PE-AS-003-069

MISSOURI OFFICE OF HISTORIC PRESERVATION

BRIDGE INVENTORY SURVEY FORM

HEATHS CREEK TOWNSHIP

1. NO. 80

2. COUNTY Pettis

3. LOCATION OF NEGATIVES
Show-Me RPC

4. TYPE OF BRIDGE
METAL TRUSS [X] COVERED WOODEN TRUSS [ ]
STONE [ ] CONCRETE [ ] OTHER [ ]

5. PRESENT NAME(S)
Pettis Co. Bridge No. 160002.4 87PE0106

6. OTHER NAME(S)

7. SPECIFIC LEGAL LOCATION
TOWNSHIP 47N
RANGE 20W
SECTION 13/24
ROUTE NO.
IF CITY OR TOWN, STREET ADDRESS
Ream Spring Road

8. CITY OR TOWN IF RURAL, VICINITY
Southeast of Postal

9. DESCRIPTION OF LOCATION
(Approx. 2.2 miles east and 2.0 miles south of N and O, on Ream Spring Road in Heaths Creek Township)

10. COORDINATES UTM
LAT.
LONG.

11. ON NATIONAL REGISTER? YES [ ] NO [X]

12. IS IT ELIGIBLE? YES [ ] NO [ ]

13. PART OF ESTAB. HIST. DISTRICT? YES [ ] NO [X]

14. DISTRICT POTENTIAL? YES [ ] NO [ ]

15. NAME OF ESTABLISHED DISTRICT
N/A

16. DATE(S)

17. BUILDER

18. TRUSS DESIGN AND/OR STRUCTURAL DESIGN
Pratt through-truss

19. NO. OF SPANS 1

20. NO. OF ROADWAYS 1

21. NO. OF WALKWAYS 0

22. LENGTH:
OVERALL Approx. 272'
CLEAR SPAN Approx. 190'

WIDTH:
OVERALL
ROADWAY 12'

HEIGHT:

23. ABUTMENT AND PIER MATERIAL
Steel piers (concrete filled)
DECK MATERIAL
Wood planking

24. OWNER'S NAME AND ADDRESS
County of Pettis

25. ORIGINAL SITE?
MOVED?
WHEN MOVED?

26. LEGAL LOAD 6 tons
CONDITION Good

27. PRESERVATION UNDERWAY? Maint. YES [X] NO [ ]

28. ENDANGERED? YES [ ] NO [ ]
BY WHAT?

29. OTHER SURVEYS IN WHICH INCLUDED

30. HISTORY AND SIGNIFICANCE
This is one of Pettis County's longer metal truss bridges, with a distance of approximately 190' from pier to pier and 272' overall.

M-1

PHOTO(S)

M-4

31. DESCRIPTION OF ENVIRONMENT
This bridge crosses Muddy Creek approximately one-half mile southwest of its juncture with the Lamine River in nearby Cooper County. The terrain south of the bridge is hilly, while to the north is an open area.

32. SOURCES OF INFORMATION
Site visit.

33. PREPARED BY:
R.Maserang

34. ORGANIZATION:
Show-Me RPC

35. DATE
11/21/87

36. REVISION DATE(S)

RETURN THIS FORM WHEN COMPLETED TO: OFFICE OF HISTORIC PRESERVATION
P.O. BOX 176
JEFFERSON CITY, MISSOURI 65102
PHONE (314) 751-4096

IF ADDITIONAL SPACE IS NEEDED, ATTACH SEPARATE SHEET(S) TO THIS FORM

1. NO. 80
2. COUNTY Pettis
5. PRESENT NAME(S) Pettis Co. Bridge No. 160002.4
6. OTHER NAME(S)
7. TOWNSHIP 47N
RANGE 20W
SECTION 13/24
80

PE-AS-003-070

MISSOURI OFFICE OF HISTORIC PRESERVATION

BRIDGE INVENTORY SURVEY FORM

HEATHS CREEK TOWNSHIP

1. NO. 83

2. COUNTY Pettis

3. LOCATION OF NEGATIVES Show-Me RPC

4. TYPE OF BRIDGE: METAL TRUSS [X] COVERED WOODEN TRUSS [ ] STONE [ ] CONCRETE [ ] OTHER [ ]

5. PRESENT NAME(S) Pettis Co. Bridge No. 161002.5 87PE0107

6. OTHER NAME(S)

7. SPECIFIC LEGAL LOCATION
TOWNSHIP 47N
RANGE 20W
SECTION 25
ROUTE NO.
IF CITY OR TOWN, STREET ADDRESS State Route 135

8. CITY OR TOWN IF RURAL, VICINITY SSE of Postal

9. DESCRIPTION OF LOCATION (Approx. 3.25 miles north and .6 mile west of Mo. 135 and JJ, over Muddy Creek in Heaths Creek Township)

10. COORDINATES UTM
LAT.
LONG.

11. ON NATIONAL REGISTER? YES [ ] NO [X]

12. IS IT ELIGIBLE? YES [ ] NO [ ]

13. PART OF ESTAB. HIST. DISTRICT? YES [ ] NO [X]

14. DISTRICT POTENTIAL? YES [ ] NO [ ]

15. NAME OF ESTABLISHED DISTRICT N/A

16. DATE(S)

17. BUILDER

18. TRUSS DESIGN AND/OR STRUCTURAL DESIGN Pratt Pony

19. NO. OF SPANS 1

20. NO. OF ROADWAYS 1

21. NO. OF WALKWAYS 0

22. LENGTH:
OVERALL 175' Est.
CLEAR SPAN 110' Est.

WIDTH:
OVERALL
ROADWAY 12'

HEIGHT:

23. ABUTMENT AND PIER MATERIAL Steel

DECK MATERIAL Wood planks

24. OWNER'S NAME AND ADDRESS Pettis Co. Court Sedalia, Mo.

25. ORIGINAL SITE?
MOVED?
WHEN MOVED?

26. LEGAL LOAD CONDITION 3 tons

27. PRESERVATION UNDERWAY? YES [ ] NO [ ]

28. ENDANGERED? YES [ ] NO [ ]
BY WHAT?

29. OTHER SURVEYS IN WHICH INCLUDED

30. HISTORY AND SIGNIFICANCE

Q-21

PHOTO(S)

Q-22

31. DESCRIPTION OF ENVIRONMENT

32. SOURCES OF INFORMATION Site visit.

33. PREPARED BY: R.Maserang

34. ORGANIZATION: Show-Me RPC

RETURN THIS FORM WHEN COMPLETED TO: OFFICE OF HISTORIC PRESERVATION
P.O. BOX 176
JEFFERSON CITY, MISSOURI 65102
PHONE (314) 751-4096

IF ADDITIONAL SPACE IS NEEDED, ATTACH SEPARATE SHEET(S) TO THIS FORM

35. DATE 12/12/87

36. REVISION DATE(S)

1. NO. 83
2. COUNTY Pettis
5. PRESENT NAME(S) Bridge No. 161002.5
6. OTHER NAME(S)
7. TOWNSHIP 47N
RANGE 20W
SECTION 25

83

PE-AS-003-071

MISSOURI OFFICE OF HISTORIC PRESERVATION

ARCHITECTURAL/HISTORIC INVENTORY SURVEY FORM HOUSTONIA TOWNSHIP (HOUSTONIA)

1. NO. 26

2. COUNTY Pettis

3. LOCATION OF NEGATIVES Show-Me Regional Planning Commission

4. PRESENT LOCAL NAME(S) OR DESIGNATION(S): Adams Residence

5. OTHER NAME(S): Williams House; Westbrook Funeral Home

6. SPECIFIC LEGAL LOCATION TOWNSHIP 48N RANGE 22W SECTION 32

IF CITY OR TOWN, STREET ADDRESS: First Street

7. CITY OR TOWN: Houstonia IF RURAL, VICINITY

8. DESCRIPTION OF LOCATION

Part of Lots 5 and 6 (probably)
Block 13
Original Town

(Northeast corner of
1st and Olive Streets)

9. COORDINATES UTM
LAT
LONG

10. SITE ( ) STRUCTURE ( ) BUILDING (X) OBJECT ( )

11. ON NATIONAL REGISTER? YES ( ) NO (X)

12. IS IT ELIGIBLE? YES ( ) NO ( )

13. PART OF ESTAB. HIST. DISTRICT? YES ( ) NO (X)

14. DISTRICT POTENTIAL? YES ( ) NO ( )

15. NAME OF ESTABLISHED DISTRICT: N/A

16. THEMATIC CATEGORY: Historic/architectural

17. DATE(S) OR PERIOD: ca. 1890s

18. STYLE OR DESIGN: Queen Anne

19. ARCHITECT OR ENGINEER: Und.

20. CONTRACTOR OR BUILDER: Und.

21. ORIGINAL USE, IF APPARENT: Residence

22. PRESENT USE: Residence

23. OWNERSHIP: PUBLIC ( ) PRIVATE (X)

24. OWNER'S NAME AND ADDRESS: Jamie and Ann Adams, Houstonia

25. OPEN TO PUBLIC? YES ( ) NO (X)

26. LOCAL CONTACT PERSON OR ORGANIZATION: Show-Me RPC

27. OTHER SURVEYS IN WHICH INCLUDED: None

28. NO. OF STORIES: 1

29. BASEMENT? YES ( ) NO ( )

30. FOUNDATION MATERIAL: Concrete

31. WALL CONSTRUCTION: Wood frame

32. ROOF TYPE AND MATERIAL: Hipped w/CGs; asphalt

33. NO. OF BAYS FRONT SIDE

34. WALL TREATMENT: Wood siding

35. PLAN SHAPE: Irregular

36. CHANGES (EXPLAIN IN NO. 42): ADDITION ( ) ALTERED ( ) MOVED ( )

37. CONDITION INTERIOR ____ EXTERIOR Good/fair

38. PRESERVATION UNDERWAY? Maint. YES (X) NO ( )

39. ENDANGERED? BY WHAT? YES ( ) NO (X)

40. VISIBLE FROM PUBLIC ROAD? YES (X) NO ( )

41. DISTANCE FROM AND FRONTAGE ON ROAD

42. FURTHER DESCRIPTION OF IMPORTANT FEATURES

This one-story, free-classic Queen Anne/frame house has dentilated trim along the cornice of its full-width porch. Two separate gables, both pedimented, span the porch entrance and the projecting front entrance. Porch supports are smooth wooden columns resting on pedastals of concrete blocks with a cast design. The porch is curved in part. Gables contain patterned shingle trim.

C-3

43. HISTORY AND SIGNIFICANCE

During the early 1900s, this was the home of two sisters, Jennie and Effie Williams. Miss Jennie Williams was a teacher. During the 1920s, and later, this was the Westbrook Funeral Home, operated by Curt Westbrook who also operated a hardware store on the northwest corner of 2nd and Walnut (See Form No. 22). The property was used as a funeral home for many years before returning to its original use as a private residence. In the event that a multiple resource nomination were prepared for Houstonia, this house should be considered for inclusion.

44. DESCRIPTION OF ENVIRONMENT AND OUTBUILDINGS

This house is one block west of Houstonia's main business block on Walnut Street.

45. SOURCES OF INFORMATION: Loretta Higgins; Susan Ryan; Mary E. Tevebaugh; Wilma McFail; site visit.

46. PREPARED BY: R. Maserang

47. ORGANIZATION: Show-Me RPC

48. DATE: 10/87

49. REVISION DATE(S)

RETURN THIS FORM WHEN COMPLETED TO: OFFICE OF HISTORIC PRESERVATION, P.O. BOX 176, JEFFERSON CITY, MISSOURI 65102, PH. 314-751-4096

IF ADDITIONAL SPACE IS NEEDED, ATTACH SEPARATE SHEET(S) TO THIS FORM

1. NO. 26 | 2. COUNTY Pettis | 4. PRESENT LOCAL NAME(S) OR DESIGNATION(S) Adams Residence | 5. OTHER NAME(S) Williams House; Westbrook Funeral Home | 6. TOWNSHIP 48N | RANGE 22W | SECTION 32

PE-AS-003-072

MISSOURI OFFICE OF HISTORIC PRESERVATION

ARCHITECTURAL/HISTORIC INVENTORY SURVEY FORM HOUSTONIA TOWNSHIP (HOUSTONIA)

1. NO. 33

2. COUNTY Pettis

3. LOCATION OF NEGATIVES Show-Me Regional Planning Commission

4. PRESENT LOCAL NAME(S) OR DESIGNATION(S) Johnson Residence

5. OTHER NAME(S) Stiles House; DeLapp House

6. SPECIFIC LEGAL LOCATION TOWNSHIP 48N RANGE 22W SECTION 32

IF CITY OR TOWN, STREET ADDRESS 1st and Olive Streets

7. CITY OR TOWN Houstonia IF RURAL, VICINITY

8. DESCRIPTION OF LOCATION

Lot 1
Block 17
Longan's Addn.

(Southeast corner of 1st and Olive Streets)

9. COORDINATES UTM
LAT
LONG

10. SITE ( ) STRUCTURE ( ) BUILDING (X) OBJECT ( )

11. ON NATIONAL REGISTER? YES ( ) NO (X)

12. IS IT ELIGIBLE? YES ( ) NO ( )

13. PART OF ESTAB. HIST. DISTRICT? YES ( ) NO (X)

14. DISTRICT POTENTIAL? YES ( ) NO ( )

15. NAME OF ESTABLISHED DISTRICT N/A

16. THEMATIC CATEGORY Historic/architectural

17. DATE(S) OR PERIOD ca. 1910

18. STYLE OR DESIGN P2 (Pyramidal two-story)

19. ARCHITECT OR ENGINEER Und.

20. CONTRACTOR OR BUILDER Und.

21. ORIGINAL USE, IF APPARENT Residence

22. PRESENT USE Residence

23. OWNERSHIP PUBLIC ( ) PRIVATE (XX)

24. OWNER'S NAME AND ADDRESS
Edith Rhodus
Buffalo, Mo.

25. OPEN TO PUBLIC? YES ( ) NO (X)

26. LOCAL CONTACT PERSON OR ORGANIZATION Show-Me RPC

27. OTHER SURVEYS IN WHICH INCLUDED None

28. NO. OF STORIES 2

29. BASEMENT? YES (X) NO ( )

30. FOUNDATION MATERIAL Concrete

31. WALL CONSTRUCTION Wood frame

32. ROOF TYPE AND MATERIAL Hipped; asphalt

33. NO. OF BAYS FRONT SIDE

34. WALL TREATMENT Wood siding

35. PLAN SHAPE Irregular

36. CHANGES (EXPLAIN IN NO. 42) ADDITION ( ) ALTERED ( ) MOVED ( )

37. CONDITION INTERIOR ____ EXTERIOR Good/fair

38. PRESERVATION UNDERWAY? Maint. YES (X) NO ( )

39. ENDANGERED? BY WHAT? YES ( ) NO (X)

40. VISIBLE FROM PUBLIC ROAD? YES (X) NO ( )

41. DISTANCE FROM AND FRONTAGE ON ROAD

42. FURTHER DESCRIPTION OF IMPORTANT FEATURES

A modest "captain's walk," an oriel window and an entrance set at an angle in the northwest corner where a porch wraps around are among the elaborations on this basically boxlike two-story frame house. The oriel window is "supported" by four intricate brackets with pendants. The porch entrance is pedimented. Porch supports are round wooden columns. The pyramidal roof includes a central chimney.

C-4

43. HISTORY AND SIGNIFICANCE

Mr. and Mrs. Lee Stiles were the first owners, in the early 1900s. Subsequent owners include Ernest DeLapp, who operated a Ford dealership and later a hardware store in downtown Houstonia. The significance of this house appears primarily local. If a thematic nomination were prepared for the entire community, we recommend that it be included. The architecture is unusual for its combination of stylistic elements.

44. DESCRIPTION OF ENVIRONMENT AND OUTBUILDINGS
Residential neighborhood.

45. SOURCES OF INFORMATION
Mary E. Tevebaugh; Wilma McFail; Loretta Higgins; Susan Ryan; site visit.

46. PREPARED BY R. Maserang

47. ORGANIZATION Show-Me RPC

48. DATE 10/87

49. REVISION DATE(S)

RETURN THIS FORM WHEN COMPLETED TO: OFFICE OF HISTORIC PRESERVATION
P.O. BOX 176
JEFFERSON CITY, MISSOURI 65102
PH. 314-751-4096

IF ADDITIONAL SPACE IS NEEDED, ATTACH SEPARATE SHEET(S) TO THIS FORM

1. NO. 33
2. COUNTY Pettis
4. PRESENT LOCAL NAME(S) OR DESIGNATION(S) Johnson Residence
5. OTHER NAME(S) Stiles House; DeLapp Ho.
6. TOWNSHIP 48N
RANGE 22W
SECTION 32

PE-AS-003-073

MISSOURI OFFICE OF HISTORIC PRESERVATION

ARCHITECTURAL/HISTORIC INVENTORY SURVEY FORM HOUSTONIA TOWNSHIP (HOUSTONIA)

1. NO. 32

2. COUNTY Pettis

3. LOCATION OF NEGATIVES Show-Me Regional Planning Commission

4. PRESENT LOCAL NAME(S) OR DESIGNATION(S): Minkler Residence

5. OTHER NAME(S): Sewell House; Houchen House

6. SPECIFIC LEGAL LOCATION TOWNSHIP 48N RANGE 22W SECTION 32

IF CITY OR TOWN, STREET ADDRESS: 1st and Summit Streets

7. CITY OR TOWN: Houstonia IF RURAL, VICINITY

8. DESCRIPTION OF LOCATION: (South side of 1st Street just east of Summit)

9. COORDINATES UTM LAT LONG

10. SITE ( ) STRUCTURE ( ) BUILDING (X) OBJECT ( )

11. ON NATIONAL REGISTER? YES ( ) NO (X)

12. IS IT ELIGIBLE? YES ( ) NO ( )

13. PART OF ESTAB. HIST. DISTRICT? YES ( ) NO (X)

14. DISTRICT POTENTIAL? YES ( ) NO ( )

15. NAME OF ESTABLISHED DISTRICT: N/A

16. THEMATIC CATEGORY: Historic/architectural

17. DATE(S) OR PERIOD: ca. 1910

18. STYLE OR DESIGN: Queen Anne

19. ARCHITECT OR ENGINEER: Und.

20. CONTRACTOR OR BUILDER: George Morris

21. ORIGINAL USE, IF APPARENT: Res.

22. PRESENT USE: Res.

23. OWNERSHIP PUBLIC ( ) PRIVATE (X)

24. OWNER'S NAME AND ADDRESS: Max Minkler, Houstonia, Mo.

25. OPEN TO PUBLIC? YES ( ) NO (X)

26. LOCAL CONTACT PERSON OR ORGANIZATION: Show-Me RPC

27. OTHER SURVEYS IN WHICH INCLUDED: None

28. NO. OF STORIES 2

29. BASEMENT? YES (X) NO ( )

30. FOUNDATION MATERIAL: Concrete

31. WALL CONSTRUCTION: Wood frame

32. ROOF TYPE AND MATERIAL: Hipped w/CGs; asphalt

33. NO. OF BAYS FRONT SIDE

34. WALL TREATMENT: Asphalt (?) siding

35. PLAN SHAPE: Irregular

36. CHANGES (EXPLAIN IN NO. 42) ADDITION ( ) ALTERED (X) MOVED ( )

37. CONDITION INTERIOR ____ EXTERIOR Good/fair

38. PRESERVATION UNDERWAY? Maint. YES (X) NO ( )

39. ENDANGERED? BY WHAT? YES ( ) NO (X)

40. VISIBLE FROM PUBLIC ROAD? YES (X) NO ( )

41. DISTANCE FROM AND FRONTAGE ON ROAD

42. FURTHER DESCRIPTION OF IMPORTANT FEATURES

Most of the intricate Queen Anne detailing is not in evidence on this spacious, cross-gabled frame example. There is, however, a two-story cutaway bay with a pent roof, a wraparound front porch and at least two upstairs porches. A semi-circular window in the gable above the front walkout porch was eliminated when shingle siding was installed, a ca. 1910 engraving indicates. The engraving also shows cresting on the roof.

C-7

43. HISTORY AND SIGNIFICANCE

In the early 1900s, this property was owned by James S. Sewell, a retired farmer and banker. During the 1920s, an owner was Charles Houchen. Subsequent owners include H.F. Charles, Fred Neff and George Cutburth. Mr. and Mrs. Cutburth converted it into a rooming house. The present owner is Max Minkler. This house is among the largest in Houstonia Township. The contractor is believed to have been George Morris, of Houstonia. Mr. Morris constructed numerous frame houses in the Houstonia area during the early 1900s. Significance appears primarily local, but is limited because of the addition of siding.

44. DESCRIPTION OF ENVIRONMENT AND OUTBUILDINGS

This house is within a residential neighborhood at the southwest edge of Houstonia, on the edge of farmland .

45. SOURCES OF INFORMATION

Wilma McFail; Mary E. Tevebaugh; Plat Book of Pettis County (1916); site visit.

46. PREPARED BY: R. Maserang

47. ORGANIZATION: Show-Me RPC

48. DATE: 10/87

49. REVISION DATE(S)

RETURN THIS FORM WHEN COMPLETED TO: OFFICE OF HISTORIC PRESERVATION, P.O. BOX 176, JEFFERSON CITY, MISSOURI 65102, PH. 314-751-4096

IF ADDITIONAL SPACE IS NEEDED, ATTACH SEPARATE SHEET(S) TO THIS FORM

1. NO. 32 | 2. COUNTY Pettis | 4. PRESENT LOCAL NAME(S) OR DESIGNATION(S) Minkler Residence | 5. OTHER NAME(S) Sewell House; Houchen Ho. | 6. TOWNSHIP 48N | RANGE 22W | SECTION 32

PE-AS-003-074

MISSOURI OFFICE OF HISTORIC PRESERVATION

ARCHITECTURAL/HISTORIC INVENTORY SURVEY FORM HOUSTONIA TOWNSHIP (HOUSTONIA)

1. NO. 24

2. COUNTY Pettis

3. LOCATION OF NEGATIVES Show-Me Regional Planning Commission

4. PRESENT LOCAL NAME(S) OR DESIGNATION(S) Garrison Residence

5. OTHER NAME(S) Jenkins House

6. SPECIFIC LEGAL LOCATION TOWNSHIP 48N RANGE 22W SECTION 32

IF CITY OR TOWN, STREET ADDRESS 2nd and Broadway

7. CITY OR TOWN IF RURAL, VICINITY Houstonia

8. DESCRIPTION OF LOCATION

Lot ___
Block 20
Newkirk & Jaynes Addition

(West side of Broadway between 1st and 2nd Streets)

9. COORDINATES UTM
LAT
LONG

10. SITE ( ) STRUCTURE ( ) BUILDING (X) OBJECT ( )

11. ON NATIONAL REGISTER? YES ( ) NO (X)

12. IS IT ELIGIBLE? YES ( ) NO ( )

13. PART OF ESTAB. HIST. DISTRICT? YES ( ) NO (X)

14. DISTRICT POTENTIAL? YES ( ) NO ( )

15. NAME OF ESTABLISHED DISTRICT N/A

16. THEMATIC CATEGORY Historic/architectural

17. DATE(S) OR PERIOD ca. 1880s

18. STYLE OR DESIGN Gable & Wing (Folk Victorian)

19. ARCHITECT OR ENGINEER Undetermined

20. CONTRACTOR OR BUILDER Undetermined

21. ORIGINAL USE, IF APPARENT Residence

22. PRESENT USE Residence

23. OWNERSHIP PUBLIC ( ) PRIVATE (X)

24. OWNER'S NAME AND ADDRESS
Max Minkler
Houstonia, Mo.

25. OPEN TO PUBLIC? YES ( ) NO (X)

26. LOCAL CONTACT PERSON OR ORGANIZATION Show-Me RPC

27. OTHER SURVEYS IN WHICH INCLUDED None

28. NO. OF STORIES 1

29. BASEMENT? YES ( ) NO ( )

30. FOUNDATION MATERIAL Brick

31. WALL CONSTRUCTION Brick

32. ROOF TYPE AND MATERIAL Gable; asphalt

33. NO. OF BAYS FRONT SIDE

34. WALL TREATMENT

35. PLAN SHAPE Irregular

36. CHANGES (EXPLAIN IN NO. 42) ADDITION ( ) ALTERED (X) MOVED ( )

37. CONDITION INTERIOR ___ EXTERIOR Fair

38. PRESERVATION UNDERWAY? YES ( ) NO ( )

39. ENDANGERED? BY WHAT? YES ( ) NO ( )

40. VISIBLE FROM PUBLIC ROAD? YES (X) NO ( )

41. DISTANCE FROM AND FRONTAGE ON ROAD

42. FURTHER DESCRIPTION OF IMPORTANT FEATURES

Windows on this one-story brick cottage are segmentally arched. Some windows are in groups of two and these are also individually arched. Alterations include porchwork and interior remodeling. Each wing has a separate entrance from the open front porch.

43. HISTORY AND SIGNIFICANCE C-9

This is believed to be one of Houstonia's oldest surviving houses. Mr. and Mrs. David Jenkins were owners in the early 1900s. Fleta Davis lived here during the 1920s and 1930s, if not longer. Information prior to 1900 was not obtained. This house was selected for the inventory because of its potential for local significance. Its age is listed conservatively as ca. 1880s. If it is determined to be an antebellum building, it would, of course, have much greater significance.

44. DESCRIPTION OF ENVIRONMENT AND OUTBUILDINGS

Residential neighborhood.

45. SOURCES OF INFORMATION
Mary E. Tevebaugh; Loretta Higgins; site visit.

46. PREPARED BY R. Maserang

47. ORGANIZATION Show-Me RPC

48. DATE 10/87

49. REVISION DATE(S)

RETURN THIS FORM WHEN COMPLETED TO: OFFICE OF HISTORIC PRESERVATION
P.O. BOX 176
JEFFERSON CITY, MISSOURI 65102
PH. 314-751-4096

IF ADDITIONAL SPACE IS NEEDED, ATTACH SEPARATE SHEET(S) TO THIS FORM

1. NO. 24
2. COUNTY Pettis
4. PRESENT LOCAL NAME(S) OR DESIGNATION(S) Garrison Residence
5. OTHER NAME(S) Jenkins House
6. TOWNSHIP 48N
RANGE 22W
SECTION 32

PE AS-003-075

MISSOURI OFFICE OF HISTORIC PRESERVATION

ARCHITECTURAL/HISTORIC INVENTORY SURVEY FORM HOUSTONIA TOWNSHIP (HOUSTONIA)

1. NO. 17

2. COUNTY Pettis

3. LOCATION OF NEGATIVES Show-Me Regional Planning Commission

4. PRESENT LOCAL NAME(S) OR DESIGNATION(S) Houstonia Community Church

5. OTHER NAME(S) Houstonia Christian Church

B-34

6. SPECIFIC LEGAL LOCATION TOWNSHIP 48N RANGE 22W SECTION 32

IF CITY OR TOWN, STREET ADDRESS 2nd and High Streets

7. CITY OR TOWN Houstonia IF RURAL, VICINITY

8. DESCRIPTION OF LOCATION

Lots 7 and 8
Block 26
Newkirk & Janes Addn.

(Northwest corner of 2nd and High Streets)

9. COORDINATES UTM
LAT
LONG

10. SITE ( ) STRUCTURE ( ) BUILDING (X) OBJECT ( )

11. ON NATIONAL REGISTER? YES ( ) NO (X)

12. IS IT ELIGIBLE? YES ( ) NO ( )

13. PART OF ESTAB. HIST. DISTRICT? YES ( ) NO (X)

14. DISTRICT POTENTIAL? YES ( ) NO ( )

15. NAME OF ESTABLISHED DISTRICT N/A

16. THEMATIC CATEGORY Historic/architectural

17. DATE(S) OR PERIOD ca. 1917

18. STYLE OR DESIGN Craftsman Vernacular

19. ARCHITECT OR ENGINEER Percy Stemmons

20. CONTRACTOR OR BUILDER Percy Stemmons

21. ORIGINAL USE, IF APPARENT Church building

22. PRESENT USE Church building

23. OWNERSHIP PUBLIC ( ) PRIVATE (X)

24. OWNER'S NAME AND ADDRESS Houstonia Community Church

25. OPEN TO PUBLIC? YES (X) NO ( )

26. LOCAL CONTACT PERSON OR ORGANIZATION Show-Me RPC

27. OTHER SURVEYS IN WHICH INCLUDED None

28. NO. OF STORIES 1½

29. BASEMENT? YES (X) NO ( )

30. FOUNDATION MATERIAL Concrete

31. WALL CONSTRUCTION Brick

32. ROOF TYPE AND MATERIAL Gable; asphalt

33. NO. OF BAYS FRONT SIDE

34. WALL TREATMENT Stretcher bond

35. PLAN SHAPE Irregular

36. CHANGES (EXPLAIN IN NO. 42) ADDITION ( ) ALTERED ( ) MOVED ( )

37. CONDITION INTERIOR ____ EXTERIOR Good

38. PRESERVATION UNDERWAY? Maint. YES (X) NO ( )

39. ENDANGERED? BY WHAT? YES ( ) NO (X)

40. VISIBLE FROM PUBLIC ROAD? YES (X) NO ( )

41. DISTANCE FROM AND FRONTAGE ON ROAD

42. FURTHER DESCRIPTION OF IMPORTANT FEATURES

Massive knee-brace brackets under the eaves suggest a strong Craftsman influence. This brick cross-gabled church building also has extensive Victorian styling including cresting, a flat-roofed semi-turret, trusses and crosses like finials. The larger windows have Gothic heads. The main entrance is at the base of the turret which fills the space between two wings.

B-32

43. HISTORY AND SIGNIFICANCE

Constructed in ca. 1917, this building served as the Houstonia Christian Church until 1936 when it became the Houstonia Community Church. Architect/builder Percy Stemmons is believed to have built other area churches, including a Lutheran church building in Concordia. This is a unique building within Pettis County, with potential for an individual listing as well as part of a thematic nomination. Both researchers were highly impressed with this building's architecture.

44. DESCRIPTION OF ENVIRONMENT AND OUTBUILDINGS

This building occupies a corner site in a residential section of Houstonia.

45. SOURCES OF INFORMATION

Wallace Smiley; Mary E. Tevebaugh; Life in Pettis County--1815-1973 (Lang), pp.218-219; site visit.

46. PREPARED BY R.Maserang

47. ORGANIZATION Show-Me RPC

48. DATE 10/87

49. REVISION DATE(S)

RETURN THIS FORM WHEN COMPLETED TO: OFFICE OF HISTORIC PRESERVATION
P.O. BOX 176
JEFFERSON CITY, MISSOURI 65102
PH. 314-751-4096

IF ADDITIONAL SPACE IS NEEDED, ATTACH SEPARATE SHEET(S) TO THIS FORM

1. NO. 17
2. COUNTY Pettis
4. PRESENT LOCAL NAME(S) OR DESIGNATION(S) Houstonia Community Church
5. OTHER NAME(S) Houstonia Christian Church
6. TOWNSHIP 48N
RANGE 22W
SECTION 32

PE-AS-003-076

MISSOURI OFFICE OF HISTORIC PRESERVATION

ARCHITECTURAL/HISTORIC INVENTORY SURVEY FORM HOUSTONIA TOWNSHIP (HOUSTONIA)

1. NO. 25

2. COUNTY Pettis

3. LOCATION OF NEGATIVES Show-Me Regional Planning Commission

4. PRESENT LOCAL NAME(S) OR DESIGNATION(S) Kriesel Residence

5. OTHER NAME(S) Morris' Hotel

6. SPECIFIC LEGAL LOCATION TOWNSHIP 48N RANGE 22W SECTION 32

IF CITY OR TOWN, STREET ADDRESS 2nd and Olive Streets

7. CITY OR TOWN Houstonia IF RURAL, VICINITY

8. DESCRIPTION OF LOCATION

Lot 12
Block 12
Original Town

(Southwest corner of 2nd and Olive Streets)

9. COORDINATES UTM
LAT
LONG

10. SITE ( ) STRUCTURE ( ) BUILDING (X) OBJECT ( )

11. ON NATIONAL REGISTER? YES ( ) NO (X)

12. IS IT ELIGIBLE? YES ( ) NO ( )

13. PART OF ESTAB. HIST. DISTRICT? YES ( ) NO (X)

14. DISTRICT POTENTIAL? YES ( ) NO ( )

15. NAME OF ESTABLISHED DISTRICT N/A

16. THEMATIC CATEGORY Historic/architectural

17. DATE(S) OR PERIOD ca. 1910

18. STYLE OR DESIGN Queen Anne

19. ARCHITECT OR ENGINEER Und.

20. CONTRACTOR OR BUILDER George Morris

21. ORIGINAL USE, IF APPARENT Residence

22. PRESENT USE Residence

23. OWNERSHIP PUBLIC ( ) PRIVATE (X)

24. OWNER'S NAME AND ADDRESS Max Minkler, Houstonia, Mo.

25. OPEN TO PUBLIC? YES ( ) NO (X)

26. LOCAL CONTACT PERSON OR ORGANIZATION Show-Me RPC

27. OTHER SURVEYS IN WHICH INCLUDED None

28. NO. OF STORIES 2

29. BASEMENT? YES ( ) NO ( )

30. FOUNDATION MATERIAL

31. WALL CONSTRUCTION Wood frame

32. ROOF TYPE AND MATERIAL Bellcast; asphalt

33. NO. OF BAYS FRONT SIDE

34. WALL TREATMENT Shingle siding

35. PLAN SHAPE Irregular

36. CHANGES (EXPLAIN IN NO. 42) ADDITION ( ) ALTERED (X) MOVED ( )

37. CONDITION INTERIOR ____ EXTERIOR Good

38. PRESERVATION UNDERWAY? Maint YES (X) NO ( )

39. ENDANGERED? BY WHAT? YES ( ) NO (X)

40. VISIBLE FROM PUBLIC ROAD? YES (X) NO ( )

41. DISTANCE FROM AND FRONTAGE ON ROAD

42. FURTHER DESCRIPTION OF IMPORTANT FEATURES

A wraparound porch with an entrance set at an angle in the northeast corner is the predominant feature of this cross-gabled frame building. The roof is flared or bellcast. Sunburst trim appears in the gables. The upper story appears clad in wood shingle siding but the lower floor has been covered with asbestos siding. This is a two-story frame building.

43. HISTORY AND SIGNIFICANCE

C-14

This was the residence of Mr. and Mrs. George L. Morris when, in the early 1900s, fire destroyed the local hotel which was across the street, on the southeast corner of 2nd and Olive. Mrs. Morris provided breakfast for the guests and the "new" hotel--the Morris House--was born. Mr. Morris, a carpenter and house contractor, is credited with building several of the residences in the Houstonia area, including this one. Its period as a hotel ended approximately 50 years ago. Oldtimers in Houstonia remember when Mrs. Morris served dinners for 50-cents. This building's significance may be primarily local but the architecture is rather unique despite the distracting siding.

44. DESCRIPTION OF ENVIRONMENT AND OUTBUILDINGS

The location of this building is one block west of the main downtown trading center.

45. SOURCES OF INFORMATION

Mary E. Tevebaugh; Loretta Higgins; Susan Ryan; Wilma McFail; Life in Pettis County--1815-1973 (Lang), pp. 205-206.

46. PREPARED BY R.Maserang

47. ORGANIZATION Show-Me RPC

48. DATE 10/87

49. REVISION DATE(S)

RETURN THIS FORM WHEN COMPLETED TO: OFFICE OF HISTORIC PRESERVATION, P.O. BOX 176, JEFFERSON CITY, MISSOURI 65102, PH. 314-751-4096

IF ADDITIONAL SPACE IS NEEDED, ATTACH SEPARATE SHEET(S) TO THIS FORM

1. NO. 25 | 2. COUNTY Pettis | 4. PRESENT LOCAL NAME(S) OR DESIGNATION(S) Kriesel Residence | 5. OTHER NAME(S) Morris' Hotel | 6. TOWNSHIP 48N | RANGE 22W | SECTION 32 | 25

PE-AS-003-077

MISSOURI OFFICE OF HISTORIC PRESERVATION

ARCHITECTURAL/HISTORIC INVENTORY SURVEY FORM HOUSTONIA TOWNSHIP (HOUSTONIA)

1. NO. 18

2. COUNTY Pettis

3. LOCATION OF NEGATIVES Show-Me Regional Planning Commission

4. PRESENT LOCAL NAME(S) OR DESIGNATION(S) "School Bus Garage" 87PE0089

5. OTHER NAME(S) Deal's Garage; Schuler's Garage

6. SPECIFIC LEGAL LOCATION TOWNSHIP 48N RANGE 22W SECTION 32

IF CITY OR TOWN, STREET ADDRESS 2nd and Olive Streets

7. CITY OR TOWN IF RURAL, VICINITY Houstonia

8. DESCRIPTION OF LOCATION

Lots
Block 10
Original Town

(Northeast corner of 2nd and Olive Streets)

9. COORDINATES UTM
LAT
LONG

10. SITE ( ) STRUCTURE ( ) BUILDING (X) OBJECT ( )

11. ON NATIONAL REGISTER? YES ( ) NO (X)

12. IS IT ELIGIBLE? YES ( ) NO ( )

13. PART OF ESTAB. HIST. DISTRICT? YES ( ) NO (X)

14. DISTRICT POTENTIAL? YES ( ) NO ( )

15. NAME OF ESTABLISHED DISTRICT N/A

16. THEMATIC CATEGORY Historic/architectural

17. DATE(S) OR PERIOD ca. 1920

18. STYLE OR DESIGN Functional Commercial

19. ARCHITECT OR ENGINEER Und.

20. CONTRACTOR OR BUILDER Und.

21. ORIGINAL USE, IF APPARENT Automobile repair garage

22. PRESENT USE Storage of school buses

23. OWNERSHIP PUBLIC (X) PRIVATE ( )

24. OWNER'S NAME AND ADDRESS Pettis County School Dist. R-V

25. OPEN TO PUBLIC? YES ( ) NO (X)

26. LOCAL CONTACT PERSON OR ORGANIZATION Show-Me RPC

27. OTHER SURVEYS IN WHICH INCLUDED None

28. NO. OF STORIES 1

29. BASEMENT? YES ( ) NO (X)

30. FOUNDATION MATERIAL Concrete

31. WALL CONSTRUCTION Brick

32. ROOF TYPE AND MATERIAL Arched; composition

33. NO. OF BAYS FRONT SIDE

34. WALL TREATMENT Stretcher bond

35. PLAN SHAPE Rectangula

36. CHANGES (EXPLAIN IN NO. 42) ADDITION ( ) ALTERED ( ) MOVED ( )

37. CONDITION INTERIOR ____ EXTERIOR Good/fair

38. PRESERVATION UNDERWAY? Maint. YES (X) NO ( )

39. ENDANGERED? BY WHAT? YES ( ) NO (X)

40. VISIBLE FROM PUBLIC ROAD? YES (X) NO ( )

41. DISTANCE FROM AND FRONTAGE ON ROAD

42. FURTHER DESCRIPTION OF IMPORTANT FEATURES

The parapet of this false-fronted brick three-bay building is stepped and semi-battlemented. Narrow concrete slabs top the parapet. The symmetrical front contains a centrally placed vehicle entrance flanked on either side by one large window opening. Lintels consist of verticle bricks (stretcher). Lug-sills appear to be stone but they were not closely examined.

B-22

43. HISTORY AND SIGNIFICANCE

Ony Deal commissioned the construction of this building in the early 1920s. Mr. Deal, a mechanic, operated an automobile repair garage here for several years. During the 1940s (and possibly earlier), it became Bonney and Schuler's Garage. Today the building is owned by Pettis County School District R-V, and school buses are stored in it. This building might be included in a thematic nomination, i.e., buildings associated with the growth of automobile transportation in Pettis County.

44. DESCRIPTION OF ENVIRONMENT AND OUTBUILDINGS

This building is one block west of downtown Houstonia although most of the nearby buildings are residences.

45. SOURCES OF INFORMATION

Mary E. Tevebaugh; Wallace Smiley; Wilma McFail; site visit.

46. PREPARED BY R.Maserang

47. ORGANIZATION Show-Me RPC

48. DATE 10/87

49. REVISION DATE(S)

RETURN THIS FORM WHEN COMPLETED TO: OFFICE OF HISTORIC PRESERVATION
P.O. BOX 176
JEFFERSON CITY, MISSOURI 65102
PH. 314-751-4096

IF ADDITIONAL SPACE IS NEEDED, ATTACH SEPARATE SHEET(S) TO THIS FORM

1. NO. 18
2. COUNTY Pettis
4. PRESENT LOCAL NAME(S) OR DESIGNATION(S) School Bus Garage
5. OTHER NAME(S) Deal's Garage
6. TOWNSHIP 48N
RANGE 22W
SECTION 32

PE AS-003-079

MISSOURI OFFICE OF HISTORIC PRESERVATION

ARCHITECTURAL/HISTORIC INVENTORY SURVEY FORM HOUSTONIA TOWNSHIP (HOUSTONIA)

1. NO. 22

2. COUNTY Pettis

3. LOCATION OF NEGATIVES Show-Me Regional Planning Commission

4. PRESENT LOCAL NAME(S) OR DESIGNATION(S) CJ's Corner Store 87PE0090

5. OTHER NAME(S) Westbrook Hardware; DeLapp Hardware; Cutburth's Grocery

6. SPECIFIC LEGAL LOCATION TOWNSHIP 48N RANGE 22W SECTION 32

IF CITY OR TOWN, STREET ADDRESS 2nd and Walnut Streets

7. CITY OR TOWN Houstonia IF RURAL, VICINITY

8. DESCRIPTION OF LOCATION

Lot 13
Block 10
Original Town

(Northwest corner of 2nd and Walnut Streets)

9. COORDINATES UTM
LAT
LONG

10. SITE ( ) STRUCTURE ( ) BUILDING (X) OBJECT ( )

11. ON NATIONAL REGISTER? YES ( ) NO (X)

12. IS IT ELIGIBLE? YES ( ) NO ( )

13. PART OF ESTAB. HIST. DISTRICT? YES ( ) NO (X)

14. DISTRICT POTENTIAL? YES ( ) NO ( )

15. NAME OF ESTABLISHED DISTRICT N/A

16. THEMATIC CATEGORY Historic/architectural

17. DATE(S) OR PERIOD ca. 1919

18. STYLE OR DESIGN Victorian Functional

19. ARCHITECT OR ENGINEER Und.

20. CONTRACTOR OR BUILDER Und.

21. ORIGINAL USE, IF APPARENT Hardware store

22. PRESENT USE Grocery store

23. OWNERSHIP PUBLIC ( ) PRIVATE (X)

24. OWNER'S NAME AND ADDRESS Deborah Nelson
Houstonia, Mo.

25. OPEN TO PUBLIC? YES (X) NO ( ) During business hours

26. LOCAL CONTACT PERSON OR ORGANIZATION Show-Me RPC

27. OTHER SURVEYS IN WHICH INCLUDED None

28. NO. OF STORIES 2

29. BASEMENT? YES ( ) NO (X)

30. FOUNDATION MATERIAL Concrete

31. WALL CONSTRUCTION Brick

32. ROOF TYPE AND MATERIAL Flat; composition

33. NO. OF BAYS FRONT SIDE

34. WALL TREATMENT Common bond

35. PLAN SHAPE Rectangular

36. CHANGES (EXPLAIN IN NO. 42) ADDITION ( ) ALTERED ( ) MOVED ( )

37. CONDITION INTERIOR Good/fair EXTERIOR Good/fair

38. PRESERVATION UNDERWAY? YES (X) NO ( ) Maint.

39. ENDANGERED? BY WHAT? YES ( ) NO (X)

40. VISIBLE FROM PUBLIC ROAD? YES (X) NO ( )

41. DISTANCE FROM AND FRONTAGE ON ROAD

B-9

42. FURTHER DESCRIPTION OF IMPORTANT FEATURES

This two-story buff colored brick building on a corner lot has a recessed corner entrance (set at an angle). Upper front and side windows have brick lintels with stone trim and stone lugsills. The original-appearing lower storefront is fully transomed. Display windows have stone lugsills. Bricks for this building came from the old Knob Noster brick company. The interior includes a wall of intricate wood and metal bins or drawers in several sizes.

43. HISTORY AND SIGNIFICANCE

W. Curt Westbrook, a former Houstonia mayor, operated a hardware store on the first floor of this building for several years after its construction in ca. 1919. On the second floor Mr. Westbrook stored coffins (he also operated a funeral home). An earlier two-story brick building at the same location was heavily damaged by a fire and the present building was erected "from the ground up," according to Mr. Westbrook's nephew Wallace Smiley of Houstonia. During the 1940s or so, this building was the home of DeLapp Hardware. Another use was as a grocery store known as Cutburth's Grocery. Downtown Houstonia appears to have a potential historic district which would include this building.

44. DESCRIPTION OF ENVIRONMENT AND OUTBUILDINGS

This building is on a corner lot in Houstonia's trade center.

45. SOURCES OF INFORMATION

Wallace Smiley; Mary E. Tevebaugh; Wilma McFail; Mrs. Loretta Higgins; Deborah Nelson; site visit

46. PREPARED BY R. Maserang

47. ORGANIZATION Show-Me RPC

48. DATE 10/87

49. REVISION DATE(S)

RETURN THIS FORM WHEN COMPLETED TO: OFFICE OF HISTORIC PRESERVATION
P.O. BOX 176
JEFFERSON CITY, MISSOURI 65102
PH. 314-751-4096

IF ADDITIONAL SPACE IS NEEDED, ATTACH SEPARATE SHEET(S) TO THIS FORM

1. NO. 22
2. COUNTY Pettis
4. PRESENT LOCAL NAME(S) OR DESIGNATION(S) CJ's Corner Store
5. OTHER NAME(S) Westbrook Hardware
6. TOWNSHIP 48N
RANGE 22W
SECTION 32
22

ICE
ICE

HOUSTONIA
GRO. & SNACK BAR
ICE
ICE
ICE
4 WAY
STOP
4 WAY

PE-AS-003-078

MISSOURI OFFICE OF HISTORIC PRESERVATION

ARCHITECTURAL/HISTORIC INVENTORY SURVEY FORM HOUSTONIA TOWNSHIP (HOUSTONIA)

1. NO. 14

2. COUNTY Pettis

3. LOCATION OF NEGATIVES Show-Me Regional Planning Commission

4. PRESENT LOCAL NAME(S) OR DESIGNATION(S) Houstonia United Methodist Church

5. OTHER NAME(S) Houstonia M. E. Church

B-35

6. SPECIFIC LEGAL LOCATION TOWNSHIP 48N RANGE 22W SECTION 32

IF CITY OR TOWN, STREET ADDRESS 3rd and High Streets

7. CITY OR TOWN Houstonia IF RURAL, VICINITY

8. DESCRIPTION OF LOCATION

Lot 6
Block 25
Newkirk & Jaynes Addition (?)

(Northwest corner of 3rd and High Streets)

9. COORDINATES UTM
LAT
LONG

10. SITE ( ) STRUCTURE ( ) BUILDING (X) OBJECT ( )

11. ON NATIONAL REGISTER? YES ( ) NO (X)

12. IS IT ELIGIBLE? YES ( ) NO ( )

13. PART OF ESTAB. HIST. DISTRICT? YES ( ) NO (X)

14. DISTRICT POTENTIAL? YES ( ) NO ( )

15. NAME OF ESTABLISHED DISTRICT N/A

16. THEMATIC CATEGORY Historic/architectural

17. DATE(S) OR PERIOD ca. 1870

18. STYLE OR DESIGN Gothic Revival

19. ARCHITECT OR ENGINEER Undetermined

20. CONTRACTOR OR BUILDER Undetermined

21. ORIGINAL USE, IF APPARENT Church

22. PRESENT USE Church

23. OWNERSHIP PUBLIC ( ) PRIVATE (X)

24. OWNER'S NAME AND ADDRESS United Methodist Church Houstonia, Mo.

25. OPEN TO PUBLIC? YES (X) NO ( )

26. LOCAL CONTACT PERSON OR ORGANIZATION Show-Me RPC

27. OTHER SURVEYS IN WHICH INCLUDED None

28. NO. OF STORIES 1½

29. BASEMENT? YES (X) NO ( ) Partial

30. FOUNDATION MATERIAL Concrete

31. WALL CONSTRUCTION Wood frame

32. ROOF TYPE AND MATERIAL Gable; asphalt

33. NO. OF BAYS FRONT SIDE

34. WALL TREATMENT Wood siding

35. PLAN SHAPE Irregular

36. CHANGES (EXPLAIN IN NO. 42) ADDITION (X) ALTERED (X) MOVED ( )

37. CONDITION INTERIOR ____ EXTERIOR Good

38. PRESERVATION UNDERWAY? YES (X) NO ( ) Maint.

39. ENDANGERED? BY WHAT? YES ( ) NO (X)

40. VISIBLE FROM PUBLIC ROAD? YES (X) NO ( )

41. DISTANCE FROM AND FRONTAGE ON ROAD

42. FURTHER DESCRIPTION OF IMPORTANT FEATURES

The main entrance to this frame church building is at the base of a square bell tower on the southeast corner, which was added to the original building in the early 1900s by G. L. Morris, a Houstonia carpenter. The original entrance was converted into a window and the original tower was removed at the same time. In 1924, a north wing was added. In the 1950s, a smaller addition was constructed in the ell.

B-30

43. HISTORY AND SIGNIFICANCE

This is Houstonia's oldest church building. A 1950s addition notwithstanding, it is in relatively original condition and is well-preserved. Its significance would seem to be within the context of a multiple resource nomination in the area of rural and urban church architecture within Pettis County.

44. DESCRIPTION OF ENVIRONMENT AND OUTBUILDINGS

This building occupies a corner site in a residential neighborhood. High Street ends at 3rd Street, so the area immediately north and northwest of this building is essentially vacant.

45. SOURCES OF INFORMATION

Mary E. Tevebaugh; Loretta Higgins; Life in Pettis County-1815-1973 (Lang), pp. 212-213; site visit.

46. PREPARED BY R.Maserang

47. ORGANIZATION Show-Me RPC

48. DATE 10/87

49. REVISION DATE(S)

RETURN THIS FORM WHEN COMPLETED TO: OFFICE OF HISTORIC PRESERVATION P.O. BOX 176 JEFFERSON CITY, MISSOURI 65102 PH. 314-751-4096

IF ADDITIONAL SPACE IS NEEDED, ATTACH SEPARATE SHEET(S) TO THIS FORM

1. NO. 14
2. COUNTY Pettis
4. PRESENT LOCAL NAME(S) OR DESIGNATION(S) Houstonia United Methodist Church
5. OTHER NAME(S) M.E. Church
6. TOWNSHIP 48N
RANGE 22W
SECTION 32

PASTOR

PE-AS-003-080

MISSOURI OFFICE OF HISTORIC PRESERVATION

ARCHITECTURAL/HISTORIC INVENTORY SURVEY FORM HOUSTONIA TOWNSHIP (HOUSTONIA)

1. NO. 15

2. COUNTY Pettis

3. LOCATION OF NEGATIVES Show-Me Regional Planning Commission

4. PRESENT LOCAL NAME(S) OR DESIGNATION(S) Wicker Residence

5. OTHER NAME(S) McConnell House

6. SPECIFIC LEGAL LOCATION TOWNSHIP 48N RANGE 22W SECTION 32

IF CITY OR TOWN, STREET ADDRESS 300 N. Broadway

7. CITY OR TOWN IF RURAL, VICINITY Houstonia

8. DESCRIPTION OF LOCATION

Block 22
Newkirk & Jaynes Addn. (apparantly)

(Northwest corner of 3rd Street and Broadway)

9. COORDINATES UTM
LAT
LONG

10. SITE ( ) STRUCTURE ( ) BUILDING (X) OBJECT ( )

11. ON NATIONAL REGISTER? YES ( ) NO (X)

12. IS IT ELIGIBLE? YES ( ) NO ( )

13. PART OF ESTAB. HIST. DISTRICT? YES ( ) NO (X)

14. DISTRICT POTENTIAL? YES ( ) NO ( )

15. NAME OF ESTABLISHED DISTRICT N/A

16. THEMATIC CATEGORY Historic/architectural

17. DATE(S) OR PERIOD ca. 1920

18. STYLE OR DESIGN Prairie Vernacular

19. ARCHITECT OR ENGINEER Percy Stemmons (possible)

20. CONTRACTOR OR BUILDER Percy Stemmons (possible)

21. ORIGINAL USE, IF APPARENT Residence

22. PRESENT USE Residence

23. OWNERSHIP PUBLIC ( ) PRIVATE (X)

24. OWNER'S NAME AND ADDRESS Charles and Wilda Wicker
Same

25. OPEN TO PUBLIC? YES ( ) NO (X)

26. LOCAL CONTACT PERSON OR ORGANIZATION Show-Me RPC

27. OTHER SURVEYS IN WHICH INCLUDED None

28. NO. OF STORIES 2

29. BASEMENT? YES (X) NO ( )

30. FOUNDATION MATERIAL Concrete

31. WALL CONSTRUCTION Brick and frame

32. ROOF TYPE AND MATERIAL Hipped; asphalt

33. NO. OF BAYS FRONT SIDE

34. WALL TREATMENT Stretcher bond(lower)

35. PLAN SHAPE Irregular

36. CHANGES (EXPLAIN IN NO. 42) ADDITION (X) ALTERED (X) MOVED ( )

37. CONDITION INTERIOR ____ EXTERIOR Good

38. PRESERVATION UNDERWAY? Maint. YES (X) NO ( )

39. ENDANGERED? BY WHAT? YES ( ) NO (X)

40. VISIBLE FROM PUBLIC ROAD? YES (X) NO ( )

41. DISTANCE FROM AND FRONTAGE ON ROAD

42. FURTHER DESCRIPTION OF IMPORTANT FEATURES

A somewhat eclectic house, this example is brick on the lower floor with wood shingling above. The wide eaves are supported by Craftsman-style knee brace brackets. The front cornice is dentilated. An enclosed portion of the wraparound front porch is in effect a three-sided bay window. An external brick chimney protrudes through the wide eave on the east facade. Smooth stone is used for first floor lugsills and other trim. Alterations include an attached garage.

B-36

43. HISTORY AND SIGNIFICANCE

Dr. and Mrs. C. T. McConnell are believed to have been the first owners of this ca. 1920 house. Mr. McConnell was in the real estate business. Contractor/architect Percy Stemmons reportedly built this house, as well as the Houstonia Community Church (See Form No. 17). Both buildings use knee-brace brackets and are rather eclectic examples. This house has local significance and should possibly be considered if a multiple resource nomination were prepared for Houstonia. The first floor brickwork is apparently older than it appears in the accompanying photo.

44. DESCRIPTION OF ENVIRONMENT AND OUTBUILDINGS

This house occupies a corner lot or lots in a residential neighborhood one block east of the Houstonia Community Church.

45. SOURCES OF INFORMATION

Wallace Smiley; Mary E. Tevebaugh; Loretta Higgins; Susan Ryan; site visit.

46. PREPARED BY R.Maserang

47. ORGANIZATION Show-Me RPC

48. DATE 10/87

49. REVISION DATE(S) 15

RETURN THIS FORM WHEN COMPLETED TO: OFFICE OF HISTORIC PRESERVATION
P.O. BOX 176
JEFFERSON CITY, MISSOURI 65102
PH. 314-751-4096

IF ADDITIONAL SPACE IS NEEDED, ATTACH SEPARATE SHEET(S) TO THIS FORM

1. NO. 15
2. COUNTY Pettis
4. PRESENT LOCAL NAME(S) OR DESIGNATION(S) Wicker Residence
5. OTHER NAME(S) McConnell House
6. TOWNSHIP 48N
RANGE 22W
SECTION 32

PE-AS-003-081

MISSOURI OFFICE OF HISTORIC PRESERVATION

ARCHITECTURAL/HISTORIC INVENTORY SURVEY FORM HOUSTONIA TOWNSHIP (HOUSTONIA)

1. NO. 23

2. COUNTY Pettis

3. LOCATION OF NEGATIVES Show-Me Regional Planning Commission

4. PRESENT LOCAL NAME(S) OR DESIGNATION(S) Higgins Residence

5. OTHER NAME(S) Houston House; Ferguson House

6. SPECIFIC LEGAL LOCATION TOWNSHIP 48N RANGE 22W SECTION 32

IF CITY OR TOWN, STREET ADDRESS Hwy. K

7. CITY OR TOWN Houstonia IF RURAL, VICINITY

8. DESCRIPTION OF LOCATION
Lots 14 and 15
Block 9
Original Town

(East of K in southeast Houstonia)

9. COORDINATES UTM
LAT
LONG

10. SITE ( ) STRUCTURE ( ) BUILDING (X) OBJECT ( )

11. ON NATIONAL REGISTER? YES ( ) NO (X)

12. IS IT ELIGIBLE? YES ( ) NO ( )

13. PART OF ESTAB. HIST. DISTRICT? YES ( ) NO (X)

14. DISTRICT POTENTIAL? YES ( ) NO ( )

15. NAME OF ESTABLISHED DISTRICT N/A

16. THEMATIC CATEGORY Historic/architectural

17. DATE(S) OR PERIOD ca. 1870s

18. STYLE OR DESIGN Italianate

19. ARCHITECT OR ENGINEER Undetermined

20. CONTRACTOR OR BUILDER Undetermined

21. ORIGINAL USE, IF APPARENT Residence

22. PRESENT USE Residence

23. OWNERSHIP PUBLIC ( ) PRIVATE (X)

24. OWNER'S NAME AND ADDRESS
Loretta Higgins
Houstonia, Mo.

25. OPEN TO PUBLIC? YES ( ) NO (X)

26. LOCAL CONTACT PERSON OR ORGANIZATION Show-Me RPC

27. OTHER SURVEYS
None

28. NO. OF STORIES 2

29. BASEMENT? YES ( ) NO (X) Cellar only

30. FOUNDATION MATERIAL Sandstone blocks

31. WALL CONSTRUCTION Wood frame

32. ROOF TYPE AND MATERIAL Hipped; asphalt

33. NO. OF BAYS FRONT SIDE

34. WALL TREATMENT Wood siding

35. PLAN SHAPE Irregular

36. CHANGES (EXPLAIN IN NO. 42) ADDITION ( ) ALTERED (X) MOVED ( )

37. CONDITION INTERIOR Good EXTERIOR Good

38. PRESERVATION UNDERWAY? YES (X) NO ( ) Maint.

39. ENDANGERED? BY WHAT? YES ( ) NO (X)

40. VISIBLE FROM PUBLIC ROAD? YES (X) NO ( )

41. DISTANCE FROM AND FRONTAGE ON ROAD

42. FURTHER DESCRIPTION OF IMPORTANT FEATURES

This somewhat destyled two-story frame Italianate house once had the usual brackets and also an upper porch railing, but they were removed many years ago. In addition to a front porch, another porch of one-story fills an ell on the west. There are two flues of patterned masonry. A three-sided bay window flows into the main porch roof. The front entrance is transomed. The relatively original interior includes a fine curved staircase of walnut. While the building has lost some of its original elements, it has escaped all defacing modernization.

F-14

43. HISTORY AND SIGNIFICANCE

J. C. Higgins, a director of the old Farmers Bank of Houstonia, purchased this ca. 1870s house from the Ferguson family in 1919. Mr. Higgins was a longtime owner and the property remains in the Higgins family today. Mrs. Loretta Higgins, the current owner, believes the original owner may have been Col. Thomas F. Houston who laid out the town of Houstonia. Houston, a native of North Carolina, is believed to have settled at Houstonia in 1851. He was a Confederate lieutenant colonel during the Civil War. He was instrumental in the location of the Lexington-St.Louis Railway through Houstonia, and was president of the railroad. He was elected to the State Legislature in 1880. If the Houston connection can be confirmed, this house would obviously have historic significance. It might also be considered for inclusion in a thematic nomination.

44. DESCRIPTION OF ENVIRONMENT AND OUTBUILDINGS

The Higgins/Ferguson/Houston House is near the eastern edge of Houstonia, just north of a gable-roofed house and just north of an imaginary extension of Second Street.

45. SOURCES OF INFORMATION

Mrs. Loretta Higgins; Mrs. Susan Ryan; History of Pettis County (1882), pp.786-788; site visit.

46. PREPARED BY R. Maserang

47. ORGANIZATION Show-Me RPC

48. DATE 10/87

49. REVISION DATE(S)

RETURN THIS FORM WHEN COMPLETED TO: OFFICE OF HISTORIC PRESERVATION
P.O. BOX 176
JEFFERSON CITY, MISSOURI 65102
PH. 314-751-4096

IF ADDITIONAL SPACE IS NEEDED, ATTACH SEPARATE SHEET(S) TO THIS FORM

1. NO. 23
2. COUNTY Pettis
4. PRESENT LOCAL NAME(S) OR DESIGNATION(S) Higgins Residence
5. OTHER NAME(S) Ferguson/Houston
6. TOWNSHIP 48N
RANGE 22W
SECTION 32

PE-A5-003-082

MISSOURI OFFICE OF HISTORIC PRESERVATION

ARCHITECTURAL/HISTORIC INVENTORY SURVEY FORM HOUSTONIA TOWNSHIP (HOUSTONIA)

1. NO. 16

2. COUNTY Pettis

3. LOCATION OF NEGATIVES Show-Me Regional Planning Commission

4. PRESENT LOCAL NAME(S) OR DESIGNATION(S) Hall Residence

5. OTHER NAME(S) Canifax House; King House

6. SPECIFIC LEGAL LOCATION TOWNSHIP 48N RANGE 22W SECTION 32

IF CITY OR TOWN, STREET ADDRESS Olive Street

7. CITY OR TOWN IF RURAL, VICINITY Houstonia

8. DESCRIPTION OF LOCATION

Lot 10
Block 5
Original Town

(West side of Olive Street between 3rd and 4th Streets)

9. COORDINATES UTM
LAT
LONG

10. SITE ( ) STRUCTURE ( ) BUILDING (X) OBJECT ( )

11. ON NATIONAL REGISTER? YES ( ) NO (X)

12. IS IT ELIGIBLE? YES ( ) NO ( )

13. PART OF ESTAB. HIST. DISTRICT? YES ( ) NO (X)

14. DISTRICT POTENTIAL? YES ( ) NO ( )

15. NAME OF ESTABLISHED DISTRICT N/A

16. THEMATIC CATEGORY Historic/architectural

17. DATE(S) OR PERIOD ca. 1880s

18. STYLE OR DESIGN Cross-Gable (Folk Victorian)

19. ARCHITECT OR ENGINEER Undetermined

20. CONTRACTOR OR BUILDER Undetermined

21. ORIGINAL USE, IF APPARENT Residence

22. PRESENT USE Residence

23. OWNERSHIP PUBLIC ( ) PRIVATE (X)

24. OWNER'S NAME AND ADDRESS Shirley Hall
Houstonia, Mo.

25. OPEN TO PUBLIC? YES ( ) NO (X)

26. LOCAL CONTACT PERSON OR ORGANIZATION Show-Me RPC

27. OTHER SURVEYS IN WHICH INCLUDED None

28. NO. OF STORIES 1

29. BASEMENT? YES ( ) NO ( )

30. FOUNDATION MATERIAL Stone and concrete

31. WALL CONSTRUCTION Wood frame

32. ROOF TYPE AND MATERIAL Gable; asphalt

33. NO. OF BAYS FRONT SIDE

34. WALL TREATMENT Asphalt siding

35. PLAN SHAPE T

36. CHANGES (EXPLAIN IN NO. 42) ADDITION ( ) ALTERED (X) MOVED ( )

37. CONDITION INTERIOR ____ EXTERIOR Fair

38. PRESERVATION UNDERWAY? YES ( ) NO ( )

39. ENDANGERED? BY WHAT? YES ( ) NO ( )

40. VISIBLE FROM PUBLIC ROAD? YES (X) NO ( )

41. DISTANCE FROM AND FRONTAGE ON ROAD

42. FURTHER DESCRIPTION OF IMPORTANT FEATURES

Cross-bracing with scrollwork and finials is found in the gables of this small, one-story frame house. Two entrances from the small open porch are transomed. The east wing (facing Olive Street) contains a three-sided bay window. The porch has lost some of its scrollwork brackets.

C-11

43. HISTORY AND SIGNIFICANCE

R. M. Canifax was an early owner of this cottage, thought to be among Houstonia's oldest. Subsequent owners include Alvin King. This house might be considered for inclusion if a multiple resource nomination were prepared for Houstonia, on the basis of its architecture.

44. DESCRIPTION OF ENVIRONMENT AND OUTBUILDINGS
This house is in a typical residential neighborhood. There are no outbuildings.

45. SOURCES OF INFORMATION
Mary E. Tevebaugh; Wilma McFail; site visit.

46. PREPARED BY R.Maserang

47. ORGANIZATION Show-Me RPC

48. DATE 10/87

49. REVISION DATE(S) 16

RETURN THIS FORM WHEN COMPLETED TO: OFFICE OF HISTORIC PRESERVATION
P.O. BOX 176
JEFFERSON CITY, MISSOURI 65102
PH. 314-751-4096

IF ADDITIONAL SPACE IS NEEDED, ATTACH SEPARATE SHEET(S) TO THIS FORM

1. NO. 16
2. COUNTY Pettis
4. PRESENT LOCAL NAME(S) OR DESIGNATION(S) Hall Residence
5. OTHER NAME(S) Canifax House
6. TOWNSHIP 48N
RANGE 22W
SECTION 32

PE-AS-003-083

MISSOURI OFFICE OF HISTORIC PRESERVATION

ARCHITECTURAL/HISTORIC INVENTORY SURVEY FORM

HOUSTONIA TOWNSHIP (HOUSTONIA)

1. NO. 34

2. COUNTY Pettis

3. LOCATION OF NEGATIVES Show-Me Regional Planning Commission

4. PRESENT LOCAL NAME(S) OR DESIGNATION(S): Wright Residence

5. OTHER NAME(S): Tuck House; Welborn House

6. SPECIFIC LEGAL LOCATION TOWNSHIP 48N RANGE 22W SECTION 32

IF CITY OR TOWN, STREET ADDRESS: Tuck & Broadway

7. CITY OR TOWN: Houstonia IF RURAL, VICINITY

8. DESCRIPTION OF LOCATION: (South side of Tuck Street just east of Broadway)

9. COORDINATES UTM
LAT
LONG

10. SITE ( ) STRUCTURE ( ) BUILDING (X) OBJECT ( )

11. ON NATIONAL REGISTER? YES ( ) NO (X)

12. IS IT ELIGIBLE? YES ( ) NO ( )

13. PART OF ESTAB. HIST. DISTRICT? YES ( ) NO (X)

14. DISTRICT POTENTIAL? YES ( ) NO ( )

15. NAME OF ESTABLISHED DISTRICT: N/A

16. THEMATIC CATEGORY: Historic/architectural

17. DATE(S) OR PERIOD: ca. 1905

18. STYLE OR DESIGN: Neoclassical

19. ARCHITECT OR ENGINEER: Und.

20. CONTRACTOR OR BUILDER: Und.

21. ORIGINAL USE, IF APPARENT: Residence

22. PRESENT USE: Residence

23. OWNERSHIP: PUBLIC ( ) PRIVATE (X)

24. OWNER'S NAME AND ADDRESS: Jack Wright, Houstonia, Mo.

25. OPEN TO PUBLIC? YES ( ) NO (X)

26. LOCAL CONTACT PERSON OR ORGANIZATION: Show-Me RPC

27. OTHER SURVEYS IN WHICH INCLUDED: None

28. NO. OF STORIES 2

29. BASEMENT? YES (X) NO ( )

30. FOUNDATION MATERIAL: Concrete

31. WALL CONSTRUCTION: Wood frame

32. ROOF TYPE AND MATERIAL: Hipped & gabled; asphalt

33. NO. OF BAYS FRONT SIDE

34. WALL TREATMENT: Asbestos (?) siding

35. PLAN SHAPE: Irregular

36. CHANGES (EXPLAIN IN NO. 42) ADDITION ( ) ALTERED (X) MOVED ( )

37. CONDITION INTERIOR ____ EXTERIOR Good/fair

38. PRESERVATION UNDERWAY? YES ( ) NO ( )

39. ENDANGERED? BY WHAT? YES ( ) NO ( )

40. VISIBLE FROM PUBLIC ROAD? YES (X) NO ( )

41. DISTANCE FROM AND FRONTAGE ON ROAD

42. FURTHER DESCRIPTION OF IMPORTANT FEATURES

The lower wraparound porch is independent of the tall entry porch on this two-story frame Neoclassical example. Two sizes of fluted wood columns with capitals support the porches. The gabled porch roof has a classic pediment and a small lunette. Some trim is dentilated. An upper porch railing has been removed. Alterations include the addition of siding which appears to be asbestos.

43. HISTORY AND SIGNIFICANCE C-5

F. H. Tuck, a director of the Farmers Bank of Houstonia, was the first owner. Subsequent owners reportedly include L. P. Welborn, cashier of the Houstonia Bank. Part of the house is said to have been moved to the site from the Tuck farm north of town. Because of the rarity of Neoclassical buildings in rural Pettis County, this house apparently would be significant enough for an individual nomination if it were not for the siding. It would of course be among the houses selected for a local thematic nomination, regardless of the alteration.

44. DESCRIPTION OF ENVIRONMENT AND OUTBUILDINGS

Residential neighborhood on south side of Houstonia.

Note: Mrs. J.R. Garrison, 204 Broad St., Warrensburg, has additional information about this house.

45. SOURCES OF INFORMATION

Mary E. Tevebaugh; Wilma McFail; Life in Pettis County, 1815-1973 (Lang), 208; site visit.

46. PREPARED BY: R. Maserang

47. ORGANIZATION: Show-Me RPC

48. DATE: 10/87

49. REVISION DATE(S):

RETURN THIS FORM WHEN COMPLETED TO: OFFICE OF HISTORIC PRESERVATION, P.O. BOX 176, JEFFERSON CITY, MISSOURI 65102, PH. 314-751-4096

IF ADDITIONAL SPACE IS NEEDED, ATTACH SEPARATE SHEET(S) TO THIS FORM

1. NO. 34 | 2. COUNTY Pettis | 4. PRESENT LOCAL NAME(S) OR DESIGNATION(S) Wright Residence | 5. OTHER NAME(S) Tuck House | 6. TOWNSHIP 48N | RANGE 22W | SECTION 32 | 34

PE-AS-003-084 87PE0092

MISSOURI OFFICE OF HISTORIC PRESERVATION

ARCHITECTURAL/HISTORIC INVENTORY SURVEY FORM HOUSTONIA TOWNSHIP (HOUSTONIA)

1. NO. 31

2. COUNTY Pettis

3. LOCATION OF NEGATIVES Show-Me Regional Planning Commission

4. PRESENT LOCAL NAME(S) OR DESIGNATION(S) Houstonia City Hall C-2

5. OTHER NAME(S) Houchen Mercantile

(East facade)

6. SPECIFIC LEGAL LOCATION TOWNSHIP 48N RANGE 22W SECTION 32

IF CITY OR TOWN, STREET ADDRESS 103 W. Walnut St.

7. CITY OR TOWN Houstonia IF RURAL, VICINITY

8. DESCRIPTION OF LOCATION

Lot 2
Block 14
Original Town

(Southeast corner of 2nd and Walnut Streets)

9. COORDINATES UTM
LAT
LONG

10. SITE ( ) STRUCTURE ( ) BUILDING (X) OBJECT ( )

11. ON NATIONAL REGISTER? YES ( ) NO (X)

12. IS IT ELIGIBLE? YES ( ) NO ( )

13. PART OF ESTAB. HIST. DISTRICT? YES ( ) NO (X)

14. DISTRICT POTENTIAL? YES ( ) NO ( )

15. NAME OF ESTABLISHED DISTRICT N/A

16. THEMATIC CATEGORY Historic/architectural

17. DATE(S) OR PERIOD ca. 1910

18. STYLE OR DESIGN Functional Victorian

19. ARCHITECT OR ENGINEER Undetermined

20. CONTRACTOR OR BUILDER Undetermined

21. ORIGINAL USE, IF APPARENT General store

22. PRESENT USE City hall

23. OWNERSHIP PUBLIC (X) PRIVATE ( )

24. OWNER'S NAME AND ADDRESS City of Houstonia Houstonia, Mo.

25. OPEN TO PUBLIC? YES (X) NO ( )

26. LOCAL CONTACT PERSON OR ORGANIZATION Show-Me RPC

27. OTHER SURVEYS IN WHICH INCLUDED None

28. NO. OF STORIES 1

29. BASEMENT? YES ( ) NO (X)

30. FOUNDATION MATERIAL Brick

31. WALL CONSTRUCTION Brick

32. ROOF TYPE AND MATERIAL Flat; composition

33. NO. OF BAYS FRONT SIDE

34. WALL TREATMENT Common bond

35. PLAN SHAPE Rectangular

36. CHANGES (EXPLAIN IN NO. 42) ADDITION ( ) ALTERED ( ) MOVED ( )

37. CONDITION INTERIOR Fair EXTERIOR Fair

38. PRESERVATION UNDERWAY? YES ( ) NO ( )

39. ENDANGERED? BY WHAT? YES (X) NO ( ) Razing by city

40. VISIBLE FROM PUBLIC ROAD? YES (X) NO ( )

41. DISTANCE FROM AND FRONTAGE ON ROAD

42. FURTHER DESCRIPTION OF IMPORTANT FEATURES

This three-bay, one-story brick building has storefronts on the east as well as the west ends, and each has a corrugated metal awning. Of most interest is the west facade which has two cast iron columns and a metal sill from Sedalia's old Wells and Craven Foundry. This storefront is superficially altered at the entrance. The actual entrance is recessed.

B-16 (West facade)

43. HISTORY AND SIGNIFICANCE

A. P. Dorsey reportedly opened a general store in this building when it was constructed on the site of a brick building which was gutted by fire in 1909. Later general or grocery stores include Houchen Mercantile, Wicker Grocery, and Byrd's. This building has served as the Houstonia City Hall since 1974. The city is considering demolition and construction of a new building. If a district nomination were prepared for Houstonia's historic mercantile center, this would be a contributing building . It is the only brick building on the east side of Walnut Street in downtown Houstonia.

44. DESCRIPTION OF ENVIRONMENT AND OUTBUILDINGS

This building is more or less in the center of Houstonia's trading center, but on the east side of Walnut Street instead of the west like most of the others.

45. SOURCES OF INFORMATION

Loretta Higgins; Mary E. Tevebaugh; Wilma McFail; plat maps; site visit

46. PREPARED BY R.Maserang

47. ORGANIZATION Show-Me RPC

48. DATE 10/87

49. REVISION DATE(S)

RETURN THIS FORM WHEN COMPLETED TO: OFFICE OF HISTORIC PRESERVATION P.O. BOX 176 JEFFERSON CITY, MISSOURI 65102 PH. 314-751-4096

IF ADDITIONAL SPACE IS NEEDED, ATTACH SEPARATE SHEET(S) TO THIS FORM

1. NO. 31
2. COUNTY Pettis
4. PRESENT LOCAL NAME(S) OR DESIGNATION(S) Houstonia City Hall
5. OTHER NAME(S) Houthen Mercantile
6. TOWNSHIP 48N
RANGE 22W
SECTION 32

HOUSTONIA
CITY
HALL
CLOSED

PE-AS-003-085

MISSOURI OFFICE OF HISTORIC PRESERVATION

ARCHITECTURAL/HISTORIC INVENTORY SURVEY FORM

HOUSTONIA TOWNSHIP (HOUSTONIA)

1. NO. 19

2. COUNTY Pettis

3. LOCATION OF NEGATIVES Show-Me Regional Planning Commission

4. PRESENT LOCAL NAME(S) OR DESIGNATION(S) The Place Fellowship and Worship Center 87PE0095

5. OTHER NAME(S) Voight Bros. Hardware Co.; Houchen's

6. SPECIFIC LEGAL LOCATION TOWNSHIP 48N RANGE 22W SECTION 32

IF CITY OR TOWN, STREET ADDRESS Walnut Street

7. CITY OR TOWN Houstonia IF RURAL, V

8. DESCRIPTION OF LOCATION B-18

Lot 16
Block 10
Original Town

(West side of Walnut between 2nd and 3rd Streets; northernmost building)

9. COORDINATES UTM
LAT
LONG

10. SITE ( ) STRUCTURE ( ) BUILDING (X) OBJECT ( )

11. ON NATIONAL REGISTER? YES ( ) NO (X)

12. IS IT ELIGIBLE? YES ( ) NO ( )

13. PART OF ESTAB. HIST. DISTRICT? YES ( ) NO (X)

14. DISTRICT POTENTIAL? YES ( ) NO ( )

15. NAME OF ESTABLISHED DISTRICT N/A

16. THEMATIC CATEGORY Historic/architectural

17. DATE(S) OR PERIOD ca. 1890s

18. STYLE OR DESIGN Functional Victorian

19. ARCHITECT OR ENGINEER Undetermined

20. CONTRACTOR OR BUILDER Undetermined

21. ORIGINAL USE, IF APPARENT Undetermined; possibly hardware

22. PRESENT USE Worship center

23. OWNERSHIP PUBLIC ( ) PRIVATE (X)

24. OWNER'S NAME AND ADDRESS The Place Fellowship & Worship Center; officers: Richard Cramer and Claude McMullin

25. OPEN TO PUBLIC? YES ( ) NO ( )

26. LOCAL CONTACT PERSON OR ORGANIZATION Show-Me RPC

27. OTHER SURVEYS IN WHICH INCLUDED None

28. NO. OF STORIES 2

29. BASEMENT? YES ( ) NO (X)

30. FOUNDATION MATERIAL Concrete

31. WALL CONSTRUCTION Brick

32. ROOF TYPE AND MATERIAL Flat; composition

33. NO. OF BAYS FRONT SIDE

34. WALL TREATMENT Common bond

35. PLAN SHAPE Rectangular

36. CHANGES (EXPLAIN IN NO. 42) ADDITION ( ) ALTERED (X) MOVED ( )

37. CONDITION INTERIOR ____ EXTERIOR Fair

38. PRESERVATION UNDERWAY? YES ( ) NO ( )

39. ENDANGERED? BY WHAT? YES ( ) NO ( )

40. VISIBLE FROM PUBLIC ROAD? YES (X) NO ( )

41. DISTANCE FROM AND FRONTAGE ON ROAD

42. FURTHER DESCRIPTION OF IMPORTANT FEATURES

Cast iron columns from Meeker Bros. Front Builders of St. Louis flank the altered entrance of this two-story, three-bay brick building. The sill also is metal. The brick cornice is corbeled. The upper storefront contains two segmentally arched windows. The north side of the building is stuccoed and contains six arched windows with concrete lugsills. In addition to a new entrance, lower storefront alterations include wood paneling and aluminum windows.

B-12

43. HISTORY AND SIGNIFICANCE

The earliest ownership/use of this building was not determined. During the teens and early 1920s, however, it and the adjacent building south comprised the Voight Bros. Hardware Co. During a portion of the 1930s and 1940s, Dewey Houchen operated a poultry house and feed store in this building and the adjacent building south. American Legion Post 539 also has used this building, as a meeting hall. As part of Houstonia's historic trading center, this building is significant although the altered storefront reduces its integrity.

44. DESCRIPTION OF ENVIRONMENT AND OUTBUILDINGS

This building is at the northernmost end of a short block of two-story brick buildings in downtown Houstonia.

45. SOURCES OF INFORMATION

Loretta Higgins; Susan Ryan; Wallace Smiley; Mary E. Tevebaugh; plat maps; site visit.

46. PREPARED BY R. Maserang

47. ORGANIZATION Show-Me RPC

48. DATE 10/87

49. REVISION DATE(S)

RETURN THIS FORM WHEN COMPLETED TO: OFFICE OF HISTORIC PRESERVATION
P.O. BOX 176
JEFFERSON CITY, MISSOURI 65102
PH. 314-751-4096

IF ADDITIONAL SPACE IS NEEDED, ATTACH SEPARATE SHEET(S) TO THIS FORM

1. NO. 19
2. COUNTY Pettis
4. PRESENT LOCAL NAME(S) OR DESIGNATION(S) The Place Fellowship & Worship Center
5. OTHER NAME(S) Voight Bros. Hardware
6. TOWNSHIP 48N
RANGE 22W
SECTION 32

The Place
SUNDAY SCHOOL
WORSHIP

PE-AS-003-086 87PE0087

MISSOURI OFFICE OF HISTORIC PRESERVATION

ARCHITECTURAL/HISTORIC INVENTORY SURVEY FORM

HOUSTONIA TOWNSHIP (HOUSTONIA)

1. NO. 20

2. COUNTY Pettis

3. LOCATION OF NEGATIVES Show-Me Regional Planning Commission

4. PRESENT LOCAL NAME(S) OR DESIGNATION(S) The Place Fellowship & Worship Center

5. OTHER NAME(S) Voight Bros. Hardware Co. B-19

6. SPECIFIC LEGAL LOCATION TOWNSHIP 48N RANGE 22W SECTION 32

IF CITY OR TOWN, STREET ADDRESS Walnut Street

7. CITY OR TOWN Houstonia IF RURAL, VICINITY

8. DESCRIPTION OF LOCATION

Lot 15
Block 10
Original Town

(West side of Walnut Street between 2nd and 3rd Streets)

9. COORDINATES UTM
LAT
LONG

10. SITE ( ) STRUCTURE ( ) BUILDING (X) OBJECT ( )

11. ON NATIONAL REGISTER? YES ( ) NO (X)

12. IS IT ELIGIBLE? YES ( ) NO ( )

13. PART OF ESTAB. HIST. DISTRICT? YES ( ) NO (X)

14. DISTRICT POTENTIAL? YES ( ) NO ( )

15. NAME OF ESTABLISHED DISTRICT N/A

16. THEMATIC CATEGORY Historic/architectural

17. DATE(S) OR PERIOD ca. 1890s

18. STYLE OR DESIGN Functional Victorian

19. ARCHITECT OR ENGINEER Undetermined

20. CONTRACTOR OR BUILDER Undetermined

21. ORIGINAL USE, IF APPARENT Hardware store (possible)

22. PRESENT USE Religious center

23. OWNERSHIP PUBLIC ( ) PRIVATE (X)

24. OWNER'S NAME AND ADDRESS The Place Fellowship & Worship Center; officers: Richard Cramer and Claude McMullin

25. OPEN TO PUBLIC? YES ( ) NO ( )

26. LOCAL CONTACT PERSON OR ORGANIZATION Show-Me RPC

27. OTHER SURVEYS IN WHICH INCLUDED None

28. NO. OF STORIES 2

29. BASEMENT? YES ( ) NO (X)

30. FOUNDATION MATERIAL Stone and brick

31. WALL CONSTRUCTION Brick

32. ROOF TYPE AND MATERIAL Flat; composition

33. NO. OF BAYS FRONT SIDE

34. WALL TREATMENT Common bond

35. PLAN SHAPE Rectangular

36. CHANGES (EXPLAIN IN NO. 42) ADDITION ( ) ALTERED (X) MOVED ( )

37. CONDITION INTERIOR ____ EXTERIOR Fair

38. PRESERVATION UNDERWAY? YES ( ) NO ( )

39. ENDANGERED? BY WHAT? YES ( ) NO ( )

40. VISIBLE FROM PUBLIC ROAD? YES (X) NO ( )

41. DISTANCE FROM AND FRONT

42. FURTHER DESCRIPTION OF IMPORTANT FEATURES

The lower storefront of this two-story brick building has been altered but two cast iron columns and a metal sill from the old Wells & Craven Foundry at Sedalia survive. The corbeled brickwork cornice is identical to the one on the adjacent building north. The two second floor windows are segmentally arched and have metal lugsills. There is a metal awning which is apparently original. This building and the adjacent building north are said to be connected, although a vertical joint exists between them. B-11

43. HISTORY AND SIGNIFICANCE

The original ownership of this building was not determined, but may have been Cusenbary and Grubb, operators of a hardware and implement business in Houstonia in the late 19th century. In 1903, A. G. Voight reportedly bought the company and was joined (in 1909) by his brother, F.C.Voight. F.C. was an embalmer, and the brothers also stocked undertaking paraphernalia and provided funeral services. (The building at this location is identified as Voight Bros. Hardware on a 1916 plat map. The information about Cusenbary and Grubb is from Lang, cited below.) Subsequent uses include poultry house and feed store (operated by Dewey Houchen) and American Legion Hall. (The adjacent building north apparently had identical ownership/uses.) This building is within the area the team felt should be considered for district nomination.

44. DESCRIPTION OF ENVIRONMENT AND OUTBUILDINGS

This building is within a short block of two-story brick buildings in downtown Houstonia.

45. SOURCES OF INFORMATION

Loretta Higgins; Mary E. Tevebaugh; Wilma McFail; Life in Pettis County--1815-1973 (Lang), p.208; site visit.

46. PREPARED BY R.Maserang

47. ORGANIZATION Show-Me RPC

48. DATE 10/87

49. REVISION DATE(S) 20

RETURN THIS FORM WHEN COMPLETED TO: OFFICE OF HISTORIC PRESERVATION
P.O. BOX 176
JEFFERSON CITY, MISSOURI 65102
PH. 314-751-4096

IF ADDITIONAL SPACE IS NEEDED, ATTACH SEPARATE SHEET(S) TO THIS FORM

1. NO. 20
2. COUNTY Pettis
4. PRESENT LOCAL NAME(S) OR DESIGNATION(S) The Place Fellowship & Worship Center
5. OTHER NAME(S) Voight Bros. Hardware
6. TOWNSHIP 48N
RANGE 22W
SECTION 32

PE-AS-003-087

MISSOURI OFFICE OF HISTORIC PRESERVATION

ARCHITECTURAL/HISTORIC INVENTORY SURVEY FORM HOUSTONIA TOWNSHIP (HOUSTONIA)

1. NO. 21

2. COUNTY Pettis

3. LOCATION OF NEGATIVES Show-Me Regional Planning Commission

4. PRESENT LOCAL NAME(S) OR DESIGNATION(S) 87PE0085

5. OTHER NAME(S) Houstonia Bank

6. SPECIFIC LEGAL LOCATION TOWNSHIP 48N RANGE 22W SECTION 32

IF CITY OR TOWN, STREET ADDRESS Walnut Street

7. CITY OR TOWN Houstonia IF RURAL, VICINITY

8. DESCRIPTION OF LOCATION

Lot 14
Block 10
Original Town

(West side of Walnut between 2nd and 3rd Streets)

9. COORDINATES UTM
LAT
LONG

10. SITE ( ) STRUCTURE ( ) BUILDING (X) OBJECT ( )

11. ON NATIONAL REGISTER? YES ( ) NO (X)

12. IS IT ELIGIBLE? YES ( ) NO ( )

13. PART OF ESTAB. HIST. DISTRICT? YES ( ) NO (X)

14. DISTRICT POTENTIAL? YES ( ) NO ( )

15. NAME OF ESTABLISHED DISTRICT N/A

16. THEMATIC CATEGORY Historic/architectural

17. DATE(S) OR PERIOD ca. 1890

18. STYLE OR DESIGN Victorian Functional

19. ARCHITECT OR ENGINEER Und.

20. CONTRACTOR OR BUILDER Und.

21. ORIGINAL USE, IF APPARENT Bank

22. PRESENT USE Unused

23. OWNERSHIP PUBLIC ( ) PRIVATE (X)

24. OWNER'S NAME AND ADDRESS Robert Sevier, Jr. Houstonia, Mo.

25. OPEN TO PUBLIC? YES ( ) NO (X)

26. LOCAL CONTACT PERSON OR ORGANIZATION Show-Me RPC

27. OTHER SURVEYS IN WHICH INCLUDED None

28. NO. OF STORIES 2

29. BASEMENT? YES ( ) NO (X)

30. FOUNDATION MATERIAL Brick

31. WALL CONSTRUCTION Brick

32. ROOF TYPE AND MATERIAL Flat; composition

33. NO. OF BAYS FRONT SIDE

34. WALL TREATMENT Semi-Flemish bond

35. PLAN SHAPE Rectangular

36. CHANGES (EXPLAIN IN NO. 42) ADDITION ( ) ALTERED ( ) MOVED ( )

37. CONDITION INTERIOR Poor EXTERIOR Fair/poor

38. PRESERVATION UNDERWAY? YES ( ) NO (X)

39. ENDANGERED? BY WHAT? YES (X) NO ( ) May be razed; continued det.

40. VISIBLE FROM PUBLIC ROAD? YES (X) NO ( )

41. DISTANCE FROM AND FRONTAGE ON ROAD

42. FURTHER DESCRIPTION OF IMPORTANT FEATURES

Transomed, recessed single-leaf entrances (one to upstairs offices) are at the north and south ends of the main facade of this two-story brick building. Much of the lower storefront was originally windowed although the glass is missing today. Two upper windows have lugsills of brick. The modest brick cornice is corbeled. The sill is made of cast iron. Similar-sized buildings appear to share common walls on the north and south.

B-10

43. HISTORY AND SIGNIFICANCE

The Houstonia Bank was in this building until approximately the mid-1930s, when it closed. (The bank had been organized in 1887, but it was not determined by the present survey if the existing building was used that long ago.) Occupants of the upstairs offices included Dr. C. L. Parker. After the bank closed, a money exchange called the Houstonia Exchange was operated here for several years. The City of Houstonia used this building as a meeting hall prior to 1974. Presumably this building could be included in a downtown district nomination or as part of a thematic nomination for banking and finance, but deterioration is an immediate problem.

44. DESCRIPTION OF ENVIRONMENT AND OUTBUILDINGS

This building is within Houstonia's main business block between similar-sized two-story brick buildings.

45. SOURCES OF INFORMATION

Mary E. Tevebaugh; Wilma McFail; Life in Pettis County, 1815-1973 (Lang), p. 208; site visit.

46. PREPARED BY R.Maserang

47. ORGANIZATION Show-Me RPC

48. DATE 10/87

49. REVISION DATE(S) 21

RETURN THIS FORM WHEN COMPLETED TO: OFFICE OF HISTORIC PRESERVATION P.O. BOX 176 JEFFERSON CITY, MISSOURI 65102 PH. 314-751-4096

IF ADDITIONAL SPACE IS NEEDED, ATTACH SEPARATE SHEET(S) TO THIS FORM

1. NO. 21 | 2. COUNTY Pettis | 4. PRESENT LOCAL NAME(S) OR DESIGNATION(S) | 5. OTHER NAME(S) Houstonia Bank | 6. TOWNSHIP 48N | RANGE 22W | SECTION 32

PE-AS-003-088

MISSOURI OFFICE OF HISTORIC PRESERVATION

ARCHITECTURAL/HISTORIC INVENTORY SURVEY FORM

HOUSTONIA TOWNSHIP (HOUSTONIA)

1. NO. 27

2. COUNTY Pettis

3. LOCATION OF NEGATIVES Show-Me Regional Planning Commission

4. PRESENT LOCAL NAME(S) OR DESIGNATION(S) 87PE0091

5. OTHER NAME(S) Warren's Tavern; Smiley's Hardware; etc.

6. SPECIFIC LEGAL LOCATION TOWNSHIP 48N RANGE 22W SECTION 32

IF CITY OR TOWN, STREET ADDRESS Walnut Street

7. CITY OR TOWN Houstonia IF RURAL, VICINITY

8. DESCRIPTION OF LOCATION

Part of north half of Lot 12
Block 13
Original Town

(Southwest corner of 2nd and Walnut Streets)

9. COORDINATES UTM
LAT
LONG

10. SITE ( ) STRUCTURE ( ) BUILDING (X) OBJECT ( )

11. ON NATIONAL REGISTER? YES ( ) NO (X)

12. IS IT ELIGIBLE? YES ( ) NO ( )

13. PART OF ESTAB. HIST. DISTRICT? YES ( ) NO (X)

14. DISTRICT POTENTIAL? YES ( ) NO ( )

15. NAME OF ESTABLISHED DISTRICT N/A

16. THEMATIC CATEGORY Historic/architectural

17. DATE(S) OR PERIOD ca. 1910

18. STYLE OR DESIGN Victorian Functional

19. ARCHITECT OR ENGINEER Und.

20. CONTRACTOR OR BUILDER Und.

21. ORIGINAL USE, IF APPARENT Tavern or liquor store

22. PRESENT USE Unused

23. OWNERSHIP PUBLIC ( ) PRIVATE (X)

24. OWNER'S NAME AND ADDRESS
Max Minkler
Houstonia, Mo.

25. OPEN TO PUBLIC? YES ( ) NO (X)

26. LOCAL CONTACT PERSON OR ORGANIZATION Show-Me RPC

27. OTHER SURVEYS IN WHICH INCLUDED

None

28. NO. OF STORIES 1

29. BASEMENT? YES ( ) NO (X)

30. FOUNDATION MATERIAL Stone

31. WALL CONSTRUCTION Brick

32. ROOF TYPE AND MATERIAL Flat; composition

33. NO. OF BAYS FRONT SIDE

34. WALL TREATMENT Common bond

35. PLAN SHAPE Rectangular

36. CHANGES (EXPLAIN IN NO. 42) ADDITION ( ) ALTERED ( ) MOVED ( )

37. CONDITION INTERIOR Poor EXTERIOR Good/fair

38. PRESERVATION UNDERWAY? YES ( ) NO (X)

39. ENDANGERED? BY WHAT? YES (X) NO ( )

40. VISIBLE FROM PUBLIC ROAD? YES (X) NO ( )

41. DISTANCE FROM AND FRONTAGE ON ROAD

42. FURTHER DESCRIPTION OF IMPORTANT FEATURES

Two cast iron columns and a metal sill from the old Wells & Craven foundry at Sedalia, Mo., enhance the front of this interesting three-bay, one-story brick building. The recessed, double-leaf entrance and storefront appears to be original and includes a corrugated metal awning. The north side contains three small, segmentally arched semi-circular windows and an arched, transomed doorway. The brick cornice is dentilated on both the east and north facades. The floor reportedly has been removed.

B-7

43. HISTORY AND SIGNIFICANCE

The earliest use of this ca. 1910 building reportedly was as a tavern or liquor store operated by Tom Warren. Subsequent uses include plumbing and hardware store, with owners/operators such as Forrest Schenework and Wallace Smiley. This is an interesting example of a small commercial building with a cast iron front, in relatively original condition. It appears that this building could be potentially eligible for the National Register (as part of a downtown district nomination). The research team was impressed by its integrity. The three small windows on the north side were particularly interesting.

44. DESCRIPTION OF ENVIRONMENT AND OUTBUILDINGS

The location on the west side of Walnut Street is near the center of Houstonia's historic mercantile trading center.

45. SOURCES OF INFORMATION
Loretta Higgins; Susan Ryan; Mary E. Tevebaugh; Wilma McFail; Wallace Smiley; site visit.

46. PREPARED BY R. Maserang

47. ORGANIZATION Show-Me RPC

48. DATE 10/87

49. REVISION DATE(S)

RETURN THIS FORM WHEN COMPLETED TO: OFFICE OF HISTORIC PRESERVATION
P.O. BOX 176
JEFFERSON CITY, MISSOURI 65102
PH. 314-751-4096

IF ADDITIONAL SPACE IS NEEDED, ATTACH SEPARATE SHEET(S) TO THIS FORM

1. NO. 27
2. COUNTY Pettis
4. PRESENT LOCAL NAME(S) OR DESIGNATION(S)
5. OTHER NAME(S) Warren's Tavern; etc.
6. TOWNSHIP 48N
RANGE 22W
SECTION 32
27

PEPSI-COLA
say "Pepsi, please"

PE-AS-003-089

MISSOURI OFFICE OF HISTORIC PRESERVATION

ARCHITECTURAL/HISTORIC INVENTORY SURVEY FORM HOUSTONIA TOWNSHIP (HOUSTONIA)

1. NO. 28

2. COUNTY Pettis

3. LOCATION OF NEGATIVES Show-Me Regional Planning Commission

4. PRESENT LOCAL NAME(S) OR DESIGNATION(S) 87PE0074

5. OTHER NAME(S) Farmers Bank of Houstonia

6. SPECIFIC LEGAL LOCATION TOWNSHIP 48N RANGE 22W SECTION 32

IF CITY OR TOWN, STREET ADDRESS Walnut Street

7. CITY OR TOWN Houstonia IF RURAL, VICINITY

8. DESCRIPTION OF LOCATION

Part of south half of Lot 12
Block 13
Original Town

(West side of Walnut between 1st and 2nd Streets)

9. COORDINATES UTM
LAT
LONG

10. SITE ( ) STRUCTURE ( ) BUILDING (X) OBJECT ( )

11. ON NATIONAL REGISTER? YES ( ) NO (X)

12. IS IT ELIGIBLE? YES ( ) NO ( )

13. PART OF ESTAB. HIST. DISTRICT? YES ( ) NO (X)

14. DISTRICT POTENTIAL? YES ( ) NO ( )

15. NAME OF ESTABLISHED DISTRICT N/A

16. THEMATIC CATEGORY Historic/architectural

17. DATE(S) OR PERIOD ca. 1915

18. STYLE OR DESIGN Victorian Functional

19. ARCHITECT OR ENGINEER Und.

20. CONTRACTOR OR BUILDER Und.

21. ORIGINAL USE, IF APPARENT Bank (probable)

22. PRESENT USE Unused

23. OWNERSHIP PUBLIC ( ) PRIVATE (X)

24. OWNER'S NAME AND ADDRESS
Max Minkler
Houstonia, Mo.

25. OPEN TO PUBLIC? YES ( ) NO (X)

26. LOCAL CONTACT PERSON OR ORGANIZATION Show-Me RPC

27. OTHER SURVEYS IN WHICH INCLUDED

None

28. NO. OF STORIES 1

29. BASEMENT? YES ( ) NO (X)

30. FOUNDATION MATERIAL Concrete and brick

31. WALL CONSTRUCTION Brick

32. ROOF TYPE AND MATERIAL Flat; composition

33. NO. OF BAYS FRONT SIDE

34. WALL TREATMENT Common bond

35. PLAN SHAPE Rectangular

36. CHANGES (EXPLAIN IN NO. 42) ADDITION ( ) ALTERED ( ) MOVED ( )

37. CONDITION INTERIOR ____ EXTERIOR Fair

38. PRESERVATION UNDERWAY? YES ( ) NO (X)

39. ENDANGERED? BY WHAT? YES (X) NO ( )

40. VISIBLE FROM PUBLIC ROAD? YES (X) NO ( )

41. DISTANCE FROM AND FRONTAGE ON ROAD

42. FURTHER DESCRIPTION OF IMPORTANT FEATURES

This two-bay brick building has a moderately corbeled cornice and a protruding rectangle formed of vertically and horizontally laid bricks in the parapet. There is a transomed single-leaf entrance and a large window, both sealed with plywood. A previously adjacent building on the south has been removed.

43. HISTORY AND SIGNIFICANCE B-5

The Farmers Bank of Houstonia, organized in 1915, used this building. Houstonia was a sufficiently prosperous community during the early 1900s to support two banks, the other being the Houstonia Bank in the next block north. Both banks either failed or closed their doors during the 1930s. Later it became a restaurant and for awhile was known as the Houstonia Cafe. This building presumably would be part of a district nomination if one were prepared for Houstonia's old trading center.

44. DESCRIPTION OF ENVIRONMENT AND OUTBUILDINGS

A building to the south, which housed a pool hall and barber shop, has been removed. A similar-sized brick building on the north remains.

45. SOURCES OF INFORMATION

Mary E. Tevebaugh; Wilma McFail; Life in Pettis County, 1815-1973 (Lang), p. 208; Plat Book of Pettis County (1916); site visit.

46. PREPARED BY R.Maserang

47. ORGANIZATION Show-Me RPC

48. DATE 10/87

49. REVISION DATE(S)

RETURN THIS FORM WHEN COMPLETED TO: OFFICE OF HISTORIC PRESERVATION
P.O. BOX 176
JEFFERSON CITY, MISSOURI 65102
PH. 314-751-4096

IF ADDITIONAL SPACE IS NEEDED, ATTACH SEPARATE SHEET(S) TO THIS FORM

1. NO. 28
2. COUNTY Pettis
4. PRESENT LOCAL NAME(S) OR DESIGNATION(S)
5. OTHER NAME(S) Farmers Bank
6. TOWNSHIP 48N
RANGE 22W
SECTION 32
28

PEPSI-COLA
say "Pepsi, please"

PE-AS-003-090

MISSOURI OFFICE OF HISTORIC PRESERVATION

ARCHITECTURAL/HISTORIC INVENTORY SURVEY FORM

HOUSTONIA TOWNSHIP (HOUSTONIA)

1. NO. 29

2. COUNTY Pettis

3. LOCATION OF NEGATIVES Show-Me Regional Planning Commission

4. PRESENT LOCAL NAME(S) OR DESIGNATION(S) U. S. Post Office 87PE0093

5. OTHER NAME(S)

6. SPECIFIC LEGAL LOCATION TOWNSHIP 48N RANGE 22W SECTION 32

IF CITY OR TOWN, STREET ADDRESS Walnut Street

7. CITY OR TOWN Houstonia IF RURAL, VICINITY

8. DESCRIPTION OF LOCATION

Block 13
Original Town

(West side of Walnut between 1st and 2nd Streets)

9. COORDINATES UTM
LAT
LONG

10. SITE ( ) STRUCTURE ( ) BUILDING (X) OBJECT ( )

11. ON NATIONAL REGISTER? YES ( ) NO (X)

12. IS IT ELIGIBLE? YES ( ) NO ( )

13. PART OF ESTAB. HIST. DISTRICT? YES ( ) NO (X)

14. DISTRICT POTENTIAL? YES ( ) NO ( )

15. NAME OF ESTABLISHED DISTRICT N/A

16. THEMATIC CATEGORY Historic/architectural

17. DATE(S) OR PERIOD ca. 1920

18. STYLE OR DESIGN Victorian Functional

19. ARCHITECT OR ENGINEER Percy Stemmons

20. CONTRACTOR OR BUILDER Percy Stemmons

21. ORIGINAL USE, IF APPARENT Office

22. PRESENT USE Post Office

23. OWNERSHIP PUBLIC ( ) PRIVATE (X)

24. OWNER'S NAME AND ADDRESS Robert Sevier, Jr. Houstonia, Mo.

25. OPEN TO PUBLIC? YES (X) NO ( ) During hours of business

26. LOCAL CONTACT PERSON OR ORGANIZATION Show-Me RPC

27. OTHER SURVEYS IN WHICH INCLUDED None

28. NO. OF STORIES 1

29. BASEMENT? YES ( ) NO (X)

30. FOUNDATION MATERIAL Concrete

31. WALL CONSTRUCTION Wood frame

32. ROOF TYPE AND MATERIAL Gable; asphalt

33. NO. OF BAYS FRONT SIDE

34. WALL TREATMENT Metal sheathing

35. PLAN SHAPE Rectangular

36. CHANGES (EXPLAIN IN NO. 42) ADDITION ( ) ALTERED (X) MOVED ( )

37. CONDITION INTERIOR Good/fair EXTERIOR Good/fair

38. PRESERVATION UNDERWAY? YES (X) NO ( ) Maint.

39. ENDANGERED? BY WHAT? YES ( ) NO (X)

40. VISIBLE FROM PUBLIC ROAD? YES (X) NO ( )

41. DISTANCE FROM AND FRONTAGE ON ROAD

42. FURTHER DESCRIPTION OF IMPORTANT FEATURES

This metal-sheathed rectangular frame building has a false front with a swag panel beneath its ornate cornice (all made of pressed metal). The entrance is recessed in the southeast corner. Corrugated steel sheathing has been installed along the base of the one-story building but alterations appear to be minimal in terms of the exterior.

B-17

43. HISTORY AND SIGNIFICANCE

Built in ca. 1920, this long-time post office was originally the business office of contractor Percy Stemmons. Mr. Stemmons built the Houstonia Community Church, as well as other area buildings and residences. Later it was used as a produce and feed store. During the 1930s, it became the post office and continues to serve as the Houstonia Post Office today. This building could be nominated to the National Register as part of a trade center district, in the opinion of the survey team.

44. DESCRIPTION OF ENVIRONMENT AND OUTBUILDINGS

The Houstonia Post Office is located on the west side of Walnut Street in the approximate middle of the block between 1st and 2nd Streets.

45. SOURCES OF INFORMATION

Judy Gregory; Mary E. Tevebaugh; Wilma McFail; Wallace Smiley; site visit.

46. PREPARED BY R.Maserang

47. ORGANIZATION Show-Me RPC

48. DATE 10/87

49. REVISION DATE(S)

RETURN THIS FORM WHEN COMPLETED TO: OFFICE OF HISTORIC PRESERVATION
P.O. BOX 176
JEFFERSON CITY, MISSOURI 65102
PH. 314-751-4096

IF ADDITIONAL SPACE IS NEEDED, ATTACH SEPARATE SHEET(S) TO THIS FORM

1. NO. 29 | 2. COUNTY Pettis | 4. PRESENT LOCAL NAME(S) OR DESIGNATION(S) U.S. Post Office | 5. OTHER NAME(S) | 6. TOWNSHIP 48N | RANGE 22W | SECTION 32

U.S.
POST OFFICE
RESERVED
FOR
U.S. MAIL
VEHICLES

PE-AS-003-091

MISSOURI OFFICE OF HISTORIC PRESERVATION

ARCHITECTURAL/HISTORIC INVENTORY SURVEY FORM

HOUSTONIA TOWNSHIP (HOUSTONIA)

1. NO. 30

2. COUNTY Pettis

3. LOCATION OF NEGATIVES Show-Me Regional Planning Commission

4. PRESENT LOCAL NAME(S) OR DESIGNATION(S) 87 PE0088

5. OTHER NAME(S) DeLapp's Garage; Houstonia Garage

6. SPECIFIC LEGAL LOCATION TOWNSHIP 48N RANGE 22W SECTION 32

IF CITY OR TOWN, STREET ADDRESS Walnut Street

7. CITY OR TOWN Houstonia IF RURAL, VICINITY

8. DESCRIPTION OF LOCATION

Part of Lots 8 and 9 (apparently)
Block 13
Original Town

(West side of Walnut between 1st and 2nd Streets)

9. COORDINATES UTM
LAT
LONG

10. SITE ( ) STRUCTURE ( ) BUILDING (X) OBJECT ( )

11. ON NATIONAL REGISTER? YES ( ) NO (X)

12. IS IT ELIGIBLE? YES ( ) NO ( )

13. PART OF ESTAB. HIST. DISTRICT? YES ( ) NO (X)

14. DISTRICT POTENTIAL? YES ( ) NO ( )

15. NAME OF ESTABLISHED DISTRICT N/A

16. THEMATIC CATEGORY Historic/architectural

17. DATE(S) OR PERIOD ca. 1920

18. STYLE OR DESIGN Functional Commercial

19. ARCHITECT OR ENGINEER Und.

20. CONTRACTOR OR BUILDER Und.

21. ORIGINAL USE, IF APPARENT Automobile dealership

22. PRESENT USE Storage

23. OWNERSHIP PUBLIC ( ) PRIVATE (X)

24. OWNER'S NAME AND ADDRESS
Robert Sevier
Houstonia, MO.

25. OPEN TO PUBLIC? YES ( ) NO (X)

26. LOCAL CONTACT PERSON OR ORGANIZATION Show-Me RPC

27. OTHER SURVEYS IN WHICH INCLUDED None

28. NO. OF STORIES 1

29. BASEMENT? YES ( ) NO (X)

30. FOUNDATION MATERIAL Concrete

31. WALL CONSTRUCTION Brick

32. ROOF TYPE AND MATERIAL Arched; metal

33. NO. OF BAYS FRONT SIDE

34. WALL TREATMENT Stretcher bond

35. PLAN SHAPE Square

36. CHANGES (EXPLAIN IN NO. 42) ADDITION ( ) ALTERED (X) MOVED ( )

37. CONDITION INTERIOR ____ EXTERIOR Good

38. PRESERVATION UNDERWAY? Maint. YES (X) NO ( )

39. ENDANGERED? BY WHAT? YES ( ) NO (X)

40. VISIBLE FROM PUBLIC ROAD? YES (X) NO ( )

41. DISTANCE FROM AND FRONTAGE ON ROAD

42. FURTHER DESCRIPTION OF IMPORTANT FEATURES

Squares and rectangular lengths of smooth gray stone are used for decoration within the main facade of this otherwise rather functional one-story brick building. The stone also caps the parapet, forms two horizontal bands and is used for lugsills. A vehicle entrance (with a modern overhead door) is centered in the main facade. Transomed triple window (actually one contains a doorway and only two windows) flank the vehicle entrance. The original B-3 flat roof has been replaced with an arched metal roof.

43. HISTORY AND SIGNIFICANCE

Ernest DeLapp operated Houstonia's first and only automobile dealership garage in this building during the 1920s. Fords and later Chevrolets were sold here. Subsequent owners include Charles Harper, who operated a garage during the 1950s and possibly later. This building appears to be a relatively unaltered example which, given its location on the main business street of town, might be considered for inclusion if a nomination were prepared for the Houstonia trading center.

44. DESCRIPTION OF ENVIRONMENT AND OUTBUILDINGS

The site of this building is the southern end of the Walnut Street trading center. To the north are other brick business buildings; to the south are residences and then farmland.

45. SOURCES OF INFORMATION

Wallace Smiley; Mary E. Tevebaugh; Loretta Higgins; Wilma McFail.

46. PREPARED BY R. Maserang

47. ORGANIZATION Show-Me RPC

48. DATE 10/87

49. REVISION DATE(S)

RETURN THIS FORM WHEN COMPLETED TO: OFFICE OF HISTORIC PRESERVATION
P.O. BOX 176
JEFFERSON CITY, MISSOURI 65102
PH. 314-751-4096

IF ADDITIONAL SPACE IS NEEDED, ATTACH SEPARATE SHEET(S) TO THIS FORM

1. NO. 30
2. COUNTY Pettis
4. PRESENT LOCAL NAME(S) OR DESIGNATION(S)
5. OTHER NAME(S) DeLapp's Garage; Houstonia Gar.
6. TOWNSHIP 48N
RANGE 22W
SECTION 32
30

PE-AS-003-092

MISSOURI OFFICE OF HISTORIC PRESERVATION

ARCHITECTURAL/HISTORIC INVENTORY SURVEY FORM

HOUSTONIA TOWNSHIP

1. NO. 10

2. COUNTY Pettis

3. LOCATION OF NEGATIVES Show-Me Regional Planning Commission

4. PRESENT LOCAL NAME(S) OR DESIGNATION(S): Rhodus Residence

5. OTHER NAME(S)

6. SPECIFIC LEGAL LOCATION TOWNSHIP 48N RANGE 22W SECTION 23

IF CITY OR TOWN, STREET ADDRESS: Hazel Hill Road

7. CITY OR TOWN IF RURAL, VICINITY: East/Northeast of Houstonia

8. DESCRIPTION OF LOCATION

(Approx. 2.5 miles east and 1.6 miles north of CC and K, on the west side of Hazel Hill Road, in Houstonia Township)

9. COORDINATES UTM
LAT
LONG

10. SITE ( ) STRUCTURE ( ) BUILDING (X) OBJECT ( )

11. ON NATIONAL REGISTER? YES ( ) NO (X)

12. IS IT ELIGIBLE? YES ( ) NO ( )

13. PART OF ESTAB. HIST. DISTRICT? YES ( ) NO (X)

14. DISTRICT POTENTIAL? YES ( ) NO ( )

15. NAME OF ESTABLISHED DISTRICT: N/A

16. THEMATIC CATEGORY: Historic/architectural

17. DATE(S) OR PERIOD: 1915

18. STYLE OR DESIGN: Dutch Colonial Revival

19. ARCHITECT OR ENGINEER: Undetermined

20. CONTRACTOR OR BUILDER: Undetermined

21. ORIGINAL USE, IF APPARENT: Residence

22. PRESENT USE: Residence

23. OWNERSHIP PUBLIC ( ) PRIVATE (X)

24. OWNER'S NAME AND ADDRESS: Alfred and Nellie Rhodus

25. OPEN TO PUBLIC? YES ( ) NO (X)

26. LOCAL CONTACT PERSON OR ORGANIZATION: Show-Me RPC

27. OTHER SURVEYS IN WHICH INCLUDED: None

28. NO. OF STORIES 2

29. BASEMENT? YES ( ) NO ( )

30. FOUNDATION MATERIAL: Concrete

31. WALL CONSTRUCTION: Wood frame

32. ROOF TYPE AND MATERIAL: Gambrel; asphalt

33. NO. OF BAYS FRONT SIDE

34. WALL TREATMENT: Wood siding

35. PLAN SHAPE: Square

36. CHANGES (EXPLAIN IN NO. 42) ADDITION ( ) ALTERED ( ) MOVED ( )

37. CONDITION INTERIOR ____ EXTERIOR Good

38. PRESERVATION UNDERWAY? Maint. YES (X) NO ( )

39. ENDANGERED? BY WHAT? YES ( ) NO (X)

40. VISIBLE FROM PUBLIC ROAD? YES (X) NO ( )

41. DISTANCE FROM AND FRONTAGE ON ROAD

42. FURTHER DESCRIPTION OF IMPORTANT FEATURES

This rather simple Dutch Colonial Revival house has the usual front-facing gambrel roof. The nearly full-width front porch roof is hipped with turned wooden posts. The symmetrical main facade (east-facing) has two central entrances. This is a frame house.

J-15

43. HISTORY AND SIGNIFICANCE

This 1915-built house is a minimal example, but gambrel-roofed houses are somewhat uncommon in rural Pettis County (with the exception of those built in the late 1930s as part of a Farm Security Administration project in northern Pettis County, several examples of which survive). This one was included in the inventory as representative of the form.

44. DESCRIPTION OF ENVIRONMENT AND OUTBUILDINGS

In addition to the house, the property includes a barn, a brick silo and other outbuildings.

45. SOURCES OF INFORMATION: Alfred Rhodus; site visit.

46. PREPARED BY: R.Maserang

47. ORGANIZATION: Show-Me RPC

48. DATE: 11/87

49. REVISION DATE(S)

RETURN THIS FORM WHEN COMPLETED TO: OFFICE OF HISTORIC PRESERVATION, P.O. BOX 176, JEFFERSON CITY, MISSOURI 65102, PH. 314-751-4096

IF ADDITIONAL SPACE IS NEEDED, ATTACH SEPARATE SHEET(S) TO THIS FORM

1. NO. 10 | 2. COUNTY Pettis | 4. PRESENT LOCAL NAME(S) OR DESIGNATION(S) Rhodus Residence | 5. OTHER NAME(S) | 6. TOWNSHIP 48N | RANGE 22W | SECTION 23

PE-AS-003-093

MISSOURI OFFICE OF HISTORIC PRESERVATION

ARCHITECTURAL/HISTORIC INVENTORY SURVEY FORM

HOUSTONIA TOWNSHIP

1. NO. 11

2. COUNTY Pettis

3. LOCATION OF NEGATIVES Show-Me Regional Planning Commission

4. PRESENT LOCAL NAME(S) OR DESIGNATION(S) Norfleet Residence

5. OTHER NAME(S) Houchen House

6. SPECIFIC LEGAL LOCATION TOWNSHIP 48N RANGE 22W SECTION 26

IF CITY OR TOWN, STREET ADDRESS Hazel Hill Road

7. CITY OR TOWN IF RURAL, VICINITY East/Northeast of Houstonia

8. DESCRIPTION OF LOCATION

(Approx. 2.5 miles east and 1.0 mile north of CC and K, on the east side of Hazel Hill Road in Houstonia Township)

9. COORDINATES UTM

LAT

LONG

10. SITE ( ) STRUCTURE ( ) BUILDING (X) OBJECT ( )

11. ON NATIONAL REGISTER? YES ( ) NO (X)

12. IS IT ELIGIBLE? YES ( ) NO ( )

13. PART OF ESTAB. HIST. DISTRICT? YES ( ) NO (X)

14. DISTRICT POTENTIAL? YES ( ) NO ( )

15. NAME OF ESTABLISHED DISTRICT N/A

16. THEMATIC CATEGORY Historic/architectural

17. DATE(S) OR PERIOD 1909

18. STYLE OR DESIGN Queen Anne (Free Classic)

19. ARCHITECT OR ENGINEER Undetermined

20. CONTRACTOR OR BUILDER George L. Morris

21. ORIGINAL USE, IF APPARENT Residence

22. PRESENT USE Residence

23. OWNERSHIP PUBLIC ( ) PRIVATE (X)

24. OWNER'S NAME AND ADDRESS Robert and Dorothy Norfleet

25. OPEN TO PUBLIC? YES ( ) NO (X)

26. LOCAL CONTACT PERSON OR ORGANIZATION Show-Me RPC

27. OTHER SURVEYS IN WHICH INCLUDED None

28. NO. OF STORIES 2

29. BASEMENT? YES ( ) NO ( )

30. FOUNDATION MATERIAL

31. WALL CONSTRUCTION Wood frame

32. ROOF TYPE AND MATERIAL Hipped w/CGs; asphalt

33. NO. OF BAYS FRONT SIDE

34. WALL TREATMENT Wood siding

35. PLAN SHAPE Irregular

36. CHANGES (EXPLAIN IN NO. 42) ADDITION ( ) ALTERED ( ) MOVED ( )

37. CONDITION INTERIOR ____ EXTERIOR Good

38. PRESERVATION UNDERWAY? Maint. YES (X) NO ( )

39. ENDANGERED? BY WHAT? YES ( ) NO (X)

40. VISIBLE FROM PUBLIC ROAD? YES (X) NO ( )

41. DISTANCE FROM AND FRONTAGE ON ROAD

42. FURTHER DESCRIPTION OF IMPORTANT FEATURES

This is a well-preserved example of a two-story frame Queen Anne with a curved front porch. The porch (supported by round wooden columns) has a balustraded railing. In this example, a one-story suspended bay window on the south has a curved roof to match the main porch, an interesting touch.

43. HISTORY AND SIGNIFICANCE

J-16

Charles H. Houchens, a stockman and farmer who also became president of the Farmers Bank of Houstonia, commissioned the construction of this house in 1909. G. L. Morris, Houstonia contractor, is believed to have been the builder. Mr. Houchens was born a few miles north of his farm, in Saline County. His parents came to Missouri from Virginia. This property should be considered for inclusion in a nomination based on agriculture or farmhouse types in Pettis County, in the opinion of the research team.

44. DESCRIPTION OF ENVIRONMENT AND OUTBUILDINGS

Numerous outbuildings are associated with this house, on both the east and west sides of Hazel Hill Road which bisects the farmstead.

45. SOURCES OF INFORMATION

Mary E. Tevebaugh; The History of Pettis County (McGruder), pp. 476-578; Pettis County plat books (1896 and 1916); site visit.

46. PREPARED BY R.Maserang

47. ORGANIZATION Show-Me RPC

48. DATE 11/87

49. REVISION DATE(S)

RETURN THIS FORM WHEN COMPLETED TO: OFFICE OF HISTORIC PRESERVATION P.O. BOX 176 JEFFERSON CITY, MISSOURI 65102 PH. 314-751-4096

IF ADDITIONAL SPACE IS NEEDED, ATTACH SEPARATE SHEET(S) TO THIS FORM

1. NO. 11 | 2. COUNTY Pettis | 4. PRESENT LOCAL NAME(S) OR DESIGNATION(S) Norfleet Residence | 5. OTHER NAME(S) Houchen House | 6. TOWNSHIP 48N | RANGE 22W | SECTION 26

PE-AS-003-044

MISSOURI OFFICE OF HISTORIC PRESERVATION

ARCHITECTURAL/HISTORIC INVENTORY SURVEY FORM HOUSTONIA TOWNSHIP

1. NO. 12

2. COUNTY Pettis

3. LOCATION OF NEGATIVES Show-Me Regional Planning Commission

4. PRESENT LOCAL NAME(S) OR DESIGNATION(S)

5. OTHER NAME(S) Vickery House

6. SPECIFIC LEGAL LOCATION TOWNSHIP 48N RANGE 22W SECTION 26

IF CITY OR TOWN, STREET ADDRESS Hwy. CC

7. CITY OR TOWN IF RURAL, VICINITY East-northeast of Houstonia

8. DESCRIPTION OF LOCATION

(Approx. 3 miles east and .25 mile north of K and CC, on south side of CC, in Houstonia Township)

9. COORDINATES UTM

LAT

LONG

10. SITE ( ) STRUCTURE ( ) BUILDING (X) OBJECT ( )

11. ON NATIONAL REGISTER? YES ( ) NO (X)

12. IS IT ELIGIBLE? YES ( ) NO ( )

13. PART OF ESTAB. HIST. DISTRICT? YES ( ) NO (X)

14. DISTRICT POTENTIAL? YES ( ) NO ( )

15. NAME OF ESTABLISHED DISTRICT N/A

16. THEMATIC CATEGORY Historic/architectural

17. DATE(S) OR PERIOD ca. 1900

18. STYLE OR DESIGN Queen Anne (Free Classic)

19. ARCHITECT OR ENGINEER Und.

20. CONTRACTOR OR BUILDER Und.

21. ORIGINAL USE, IF APPARENT Residence

22. PRESENT USE Residence

23. OWNERSHIP PUBLIC ( ) PRIVATE (X)

24. OWNER'S NAME AND ADDRESS R. Lee Blackburn trust, according to 1986 Land Atlas & Plat Book of Pettis County

25. OPEN TO PUBLIC? YES ( ) NO (X)

26. LOCAL CONTACT PERSON OR ORGANIZATION Show-Me RPC

27. OTHER SURVEYS IN WHICH INCLUDED None

28. NO. OF STORIES 2

29. BASEMENT? YES ( ) NO ( )

30. FOUNDATION MATERIAL

31. WALL CONSTRUCTION Wood frame

32. ROOF TYPE AND MATERIAL Hipped w/CGs; asphalt

33. NO. OF BAYS FRONT SIDE

34. WALL TREATMENT Wood siding

35. PLAN SHAPE Irregular

36. CHANGES (EXPLAIN IN NO. 42) ADDITION ( ) ALTERED ( ) MOVED ( )

37. CONDITION INTERIOR EXTERIOR Fair

38. PRESERVATION UNDERWAY? Maint. YES (X) NO ( )

39. ENDANGERED? BY WHAT? YES ( ) NO (X)

40. VISIBLE FROM PUBLIC ROAD? YES (X) NO ( )

41. DISTANCE FROM AND FRONTAGE ON ROAD

42. FURTHER DESCRIPTION OF IMPORTANT FEATURES

Modest Queen Anne style houses with porches that curve around both sides of a central wing are widespread in Pettis County; this example curves around virtually the entire front of the house. This one has sunburst trim and imbricated shingles in the gables. Porch supports are round wooden columns. The railing has balustrades of turned wood.

J-12

43. HISTORY AND SIGNIFICANCE

During the early 1900s, an owner of this property was W. A. Vickery. This house possibly could be nominated as part of a thematic study. The significance of the proliferation of curved porch houses in Pettis County is not known, but such porches are relatively rare in neighboring Johnson County. It was selected for the inventory as representative of the large, relatively complex form of farmhouse built at around the turn of the century.

44. DESCRIPTION OF ENVIRONMENT AND OUTBUILDINGS

This house is on a blacktop highway in rural Houstonia Township.

45. SOURCES OF INFORMATION

Plat Book of Pettis County (1916); site visit.

46. PREPARED BY R. Maserang

47. ORGANIZATION Show-Me RPC

48. DATE 11/87

49. REVISION DATE(S) 12

RETURN THIS FORM WHEN COMPLETED TO: OFFICE OF HISTORIC PRESERVATION P.O. BOX 176 JEFFERSON CITY, MISSOURI 65102 PH. 314-751-4096

IF ADDITIONAL SPACE IS NEEDED, ATTACH SEPARATE SHEET(S) TO THIS FORM

1. NO. 12 | 2. COUNTY Pettis | 4. PRESENT LOCAL NAME(S) OR DESIGNATION(S) | 5. OTHER NAME(S) Vickery House | 6. TOWNSHIP 48N | RANGE 22W | SECTION 26

PE-AS-003-095

MISSOURI OFFICE OF HISTORIC PRESERVATION

ARCHITECTURAL/HISTORIC INVENTORY SURVEY FORM

HOUSTONIA TOWNSHIP

1. NO. 13

2. COUNTY Pettis

3. LOCATION OF NEGATIVES Show-Me Regional Planning Commission

4. PRESENT LOCAL NAME(S) OR DESIGNATION(S) Tevebaugh Residence R-17

5. OTHER NAME(S) Tevebaugh House

6. SPECIFIC LEGAL LOCATION TOWNSHIP 48N RANGE 22W SECTION 32

IF CITY OR TOWN, STREET ADDRESS Hwy. K

7. CITY OR TOWN IF RURAL, VICINITY North of Houstonia

8. DESCRIPTION OF LOCATION

(Approx. .3 mile south of K and CC on east side of K, in Houstonia Township)

9. COORDINATES UTM

LAT

LONG

10. SITE ( ) STRUCTURE ( ) BUILDING (X) OBJECT ( )

11. ON NATIONAL REGISTER? YES ( ) NO (X)

12. IS IT ELIGIBLE? YES ( ) NO ( )

13. PART OF ESTAB. HIST. DISTRICT? YES ( ) NO (X)

14. DISTRICT POTENTIAL? YES ( ) NO ( )

15. NAME OF ESTABLISHED DISTRICT N/A

16. THEMATIC CATEGORY Historic/architectural

17. DATE(S) OR PERIOD 1908

18. STYLE OR DESIGN Queen Anne (Free Classic)

19. ARCHITECT OR ENGINEER Und.

20. CONTRACTOR OR BUILDER George Morris

21. ORIGINAL USE, IF APPARENT Residence

22. PRESENT USE Residence

23. OWNERSHIP PUBLIC ( ) PRIVATE (X)

24. OWNER'S NAME AND ADDRESS Mary E. Tevebaugh Houstonia, Mo.

25. OPEN TO PUBLIC? YES ( ) NO (X)

26. LOCAL CONTACT PERSON OR ORGANIZATION Show-Me RPC

27. OTHER SURVEYS IN WHICH INCLUDED None

28. NO. OF STORIES 2½

29. BASEMENT? YES (X) NO ( ) Partial

30. FOUNDATION MATERIAL Concrete

31. WALL CONSTRUCTION Wood frame

32. ROOF TYPE AND MATERIAL Hipped w/CGs; asphalt

33. NO. OF BAYS FRONT SIDE

34. WALL TREATMENT Wood siding

35. PLAN SHAPE Irregular

36. CHANGES (EXPLAIN IN NO. 42) ADDITION ( ) ALTERED (X) MOVED ( )

37. CONDITION INTERIOR Good EXTERIOR Good

38. PRESERVATION UNDERWAY? YES (X) NO ( ) Maint.

39. ENDANGERED? BY WHAT? YES ( ) NO (X)

40. VISIBLE FROM PUBLIC ROAD? YES (X) NO ( )

41. DISTANCE FROM AND FRONTAGE ON ROAD

42. FURTHER DESCRIPTION OF IMPORTANT FEATURES

This large cross-gabled frame house has a fine balustraded, curved porch supported by round wooden columns. There also is a carriage porch with sunburst trim in its gable; other gables have pent roofs. The interior is impressively finished in oak and includes a staircase and four fireplaces with oak mantles. Alterations include paneling in some rooms and a small addition on the east. Much of the yard is enclosed with a cast iron fence from the Yard Fence Co., Marion, Ind. The porch wraps around all three sides of the west-facing wing. Roof cresting has been removed. R-24

43. HISTORY AND SIGNIFICANCE

Gilbert H. and Mary Tevebaugh were the original owners of this spacious, well-appointed farmhouse just north of Houstonia. Mr. Tevebaugh, a native of Bourbon County, Ky., specialized in the breeding of farm animals. He was an officer of the Houstonia Bank. This house is an exemplary example of an early 20th century farmhouse (it was constructed in 1908 by Houstonia carpenter George Morris) which was equipped with most of the conveniences of city houses in order to make farm life more attractive. The property remains in the Tevebaugh family today. Miss Tevebaugh has an invoice from the builder, G. L. Morris, dated May 7, 1908. This property would seem best suited for inclusion in a thematic nomination dealing with agriculture in Pettis County, but this is also a fine example of a relatively unaltered, one-family farmhouse.

44. DESCRIPTION OF ENVIRONMENT AND OUTBUILDINGS

Outbuildings include a large barn and several smaller structures. A garage has been added east of the house. This house is near the northeast corner of Houstonia, but is outside the present city limits.

45. SOURCES OF INFORMATION

Mary E. Tevebaugh; History of Pettis County (McGruder), pp. 592-594; Pettis County plat books (1896 and 1916); site visit.

46. PREPARED BY R. Maserang

47. ORGANIZATION Show-Me RPC

48. DATE 12/87

49. REVISION DATE(S)

RETURN THIS FORM WHEN COMPLETED TO: OFFICE OF HISTORIC PRESERVATION P.O. BOX 176 JEFFERSON CITY, MISSOURI 65102 PH. 314-751-4096

IF ADDITIONAL SPACE IS NEEDED, ATTACH SEPARATE SHEET(S) TO THIS FORM

1. NO. 13 | 2. COUNTY Pettis | 4. PRESENT LOCAL NAME(S) OR DESIGNATION(S) Tevebaugh House | 5. OTHER NAME(S) | 6. TOWNSHIP 48N | RANGE 22W | SECTION 32

PE-AS-003-045

Form No. 13

Tevebaugh House

T.48N., R.22W., S.32, Pettis Co.

West and south facades (1987 photo)

West and south facades (ca. 1915 photo)

PE-AS-003-045

Form 13 Tevebaugh House T.48N., R.22W., S.32, Pettis Co.

G. L. MORRIS,

CONTRACTOR AND BUILDER

HOUSTONIA, - - MISSOURI.



May 7=1908

Mrs G. H. Tevebaugh
To G. L. Morris

for work Contract on House	$650.00
Building Driveway	35.00
Enclosing Well	4.00
Putting in Mold	2.50
Setting Mantles	32.00
Moving down and Rebilding out Buildings	70.00
to work on old House and out Buildings in Town	55.75
	$849.25

Feb 4 By Ch $300.00
By one Load Hay

Work contract for Tevebaugh House from Houstonia carpenter G. L. Morris, dated 1908.

849 25
307 80
541 45

549 25
7 80
541 45

PE-AS-003-096

MISSOURI OFFICE OF HISTORIC PRESERVATION

ARCHITECTURAL/HISTORIC INVENTORY SURVEY FORM

HOUSTONIA TOWNSHIP

1. NO. 37

2. COUNTY Pettis

3. LOCATION OF NEGATIVES Show-Me Regional Planning Commission

4. PRESENT LOCAL NAME(S) OR DESIGNATION(S) Bales House F-11

5. OTHER NAME(S) McClure House; Bales House

6. SPECIFIC LEGAL LOCATION TOWNSHIP 47N RANGE 22W SECTION 8

IF CITY OR TOWN, STREET ADDRESS Hill View Road

7. CITY OR TOWN IF RURAL, VICINITY South-southeast of Houstonia

8. DESCRIPTION OF LOCATION

(Approx. 2.2 miles south and .5 mile east of K and CC, on west side of Hill View Road; approx. 1.5 miles SSE of Houstonia, in Houstonia Township)

9. COORDINATES UTM

LAT

LONG

10. SITE ( ) STRUCTURE ( ) BUILDING (X) OBJECT ( )

11. ON NATIONAL REGISTER? YES ( ) NO (X)

12. IS IT ELIGIBLE? YES ( ) NO ( )

13. PART OF ESTAB. HIST. DISTRICT? YES ( ) NO (X)

14. DISTRICT POTENTIAL? YES ( ) NO ( )

15. NAME OF ESTABLISHED DISTRICT N/A

16. THEMATIC CATEGORY Historic/architectural

17. DATE(S) OR PERIOD ca. 1905

18. STYLE OR DESIGN Queen Anne

19. ARCHITECT OR ENGINEER Und.

20. CONTRACTOR OR BUILDER Possibly George Morris

21. ORIGINAL USE, IF APPARENT Residence

22. PRESENT USE Unused

23. OWNERSHIP PUBLIC ( ) PRIVATE (X)

24. OWNER'S NAME AND ADDRESS Noah and Mabel Killion

25. OPEN TO PUBLIC? YES ( ) NO (X)

26. LOCAL CONTACT PERSON OR ORGANIZATION Show-Me RPC

27. OTHER SURVEYS IN WHICH INCLUDED None

28. NO. OF STORIES 2

29. BASEMENT? YES (X) NO ( )

30. FOUNDATION MATERIAL

31. WALL CONSTRUCTION Wood frame

32. ROOF TYPE AND MATERIAL Hipped w/CGs; shingles

33. NO. OF BAYS FRONT SIDE

34. WALL TREATMENT Wood siding

35. PLAN SHAPE Irregular

36. CHANGES (EXPLAIN IN NO. 42) ADDITION ( ) ALTERED ( ) MOVED ( )

37. CONDITION INTERIOR_____ EXTERIOR Fair -

38. PRESERVATION UNDERWAY? YES ( ) NO (X)

39. ENDANGERED? YES (X) NO ( ) BY WHAT? Continued neglect

40. VISIBLE FROM PUBLIC ROAD? YES (X) NO ( )

41. DISTANCE FROM AND FRONTAGE ON ROAD

42. FURTHER DESCRIPTION OF IMPORTANT FEATURES

This two-story frame QA is unusually spacious and complex for rural Pettis County. It has, unfortunately, been abandoned. A large open porch with Eastlake detailing angles and curves around the south and east facades. A wide band of imbricated shingle trim encircles the exterior between floors. There is a paneled cornice band. Gables with pent roofs contain triple windows, sunbursts and imbricated shingle trim.

F-6

43. HISTORY AND SIGNIFICANCE

Benjamin F. McClure moved from Kansas City to this large farm south of Houstonia in the early 1900s. The house was built in ca. 1905 "after a few years of prosperous farm life." Soon, "an enterprising plumber in Houstonia was put to work in the McClure home to make it modern. A large windmill was erected to pump water into the water tank in the basement ...and air pressure was used to force the water into all the rooms and to give fire protection. Then a furnace was installed and to this and the range in the kitchen hot water appliances were attached to furnish hot water in the rooms and the bathroom. Sewers were constructed and the home piped for gas. An acetylene gas system was installed to complete the lighting arrangements." Subsequent owners included the John Bales family, who reported they were the last occupants. The survey team was very impressed by this behemoth of a house and would like to see it become part of a multiple resource nomination at a minimum.

44. DESCRIPTION OF ENVIRONMENT AND OUTBUILDINGS

Outbuildings include a barn and windmill.

45. SOURCES OF INFORMATION

Miss Mary E. Tevebaugh; "Houstonia Township: A Missouri Farm Community," pub.by KC Star (ca.1910); Plat Book of Pettis Co. (1916)

46. PREPARED BY R.Maserang

47. ORGANIZATION Show-Me RPC

48. DATE 10/87

49. REVISION DATE(S)

RETURN THIS FORM WHEN COMPLETED TO: OFFICE OF HISTORIC PRESERVATION P.O. BOX 176 JEFFERSON CITY, MISSOURI 65102 PH. 314-751-4096

IF ADDITIONAL SPACE IS NEEDED, ATTACH SEPARATE SHEET(S) TO THIS FORM

1. NO. 37 2. COUNTY Pettis 4. PRESENT LOCAL NAME(S) OR DESIGNATION(S) Bales House 5. OTHER NAME(S) McClure House 6. TOWNSHIP 47N RANGE 22W SECTION 8

PE-AS-003-097

MISSOURI OFFICE OF HISTORIC PRESERVATION

ARCHITECTURAL/HISTORIC INVENTORY SURVEY FORM

HOUSTONIA TOWNSHIP

1. NO. 35

2. COUNTY Pettis

3. LOCATION OF NEGATIVES Show-Me Regional Planning Commission

4. PRESENT LOCAL NAME(S) OR DESIGNATION(S)

5. OTHER NAME(S) Crews House

6. SPECIFIC LEGAL LOCATION TOWNSHIP 47N RANGE 22W SECTION 5

IF CITY OR TOWN, STREET ADDRESS McCubbin Road

7. CITY OR TOWN IF RURAL, VICINITY South of Houstonia

8. DESCRIPTION OF LOCATION

(Approx. .9 mile north and .25 mile east of D and K, on north side of McCubbin Road in Houstonia Township)

9. COORDINATES UTM

LAT

LONG

10. SITE ( ) STRUCTURE ( ) BUILDING (X) OBJECT ( )

11. ON NATIONAL REGISTER? YES ( ) NO (X)

12. IS IT ELIGIBLE? YES ( ) NO ( )

13. PART OF ESTAB. HIST. DISTRICT? YES ( ) NO (X)

14. DISTRICT POTENTIAL? YES ( ) NO ( )

15. NAME OF ESTABLISHED DISTRICT N/A

16. THEMATIC CATEGORY Historic/architectural

17. DATE(S) OR PERIOD ca. 1890s

18. STYLE OR DESIGN Cross-Gable (Folk Victorian)

19. ARCHITECT OR ENGINEER Und.

20. CONTRACTOR OR BUILDER Und.

21. ORIGINAL USE, IF APPARENT Residence

22. PRESENT USE Residence

23. OWNERSHIP PUBLIC ( ) PRIVATE (X)

24. OWNER'S NAME AND ADDRESS Charles and Wilda Wicker

25. OPEN TO PUBLIC? YES ( ) NO (X)

26. LOCAL CONTACT PERSON OR ORGANIZATION Show-Me RPC

27. OTHER SURVEYS IN WHICH INCLUDED None

28. NO. OF STORIES 1

29. BASEMENT? YES ( ) NO ( )

30. FOUNDATION MATERIAL Stone

31. WALL CONSTRUCTION Wood frame

32. ROOF TYPE AND MATERIAL Gable; asphalt

33. NO. OF BAYS FRONT SIDE

34. WALL TREATMENT Non-wood siding

35. PLAN SHAPE

36. CHANGES (EXPLAIN IN NO. 42) ADDITION ( ) ALTERED (X) MOVED ( )

37. CONDITION INTERIOR ____ EXTERIOR Fair

38. PRESERVATION UNDERWAY? YES ( ) NO ( )

39. ENDANGERED? BY WHAT? YES ( ) NO ( )

40. VISIBLE FROM PUBLIC ROAD? YES (X) NO ( )

41. DISTANCE FROM AND FRONTAGE ON ROAD

42. FURTHER DESCRIPTION OF IMPORTANT FEATURES

Spindlework and other Victorian detailing appears on the two porches on either side of a front-facing wing of this one-story frame house. The main gable contains a sunburst and other trim. Alterations include siding. Windows appear to have been modernized.

43. HISTORY AND SIGNIFICANCE

J-19

This property is believed to have been associated with Lindsey L. Crews during the 1890s and later. This is an unusually long house along the main east-west axis. It was included in the inventory as depicting yet another variation on the vernacular farmhouse in Pettis County.

44. DESCRIPTION OF ENVIRONMENT AND OUTBUILDINGS

There are various outbuildings including a storage building and metal silo.

45. SOURCES OF INFORMATION

Pettis County Plat Books (1896 and 1916); site visit.

46. PREPARED BY R. Maserang

47. ORGANIZATION Show-Me RPC

48. DATE 11/87

49. REVISION DATE(S)

RETURN THIS FORM WHEN COMPLETED TO: OFFICE OF HISTORIC PRESERVATION P.O. BOX 176 JEFFERSON CITY, MISSOURI 65102 PH. 314-751-4096

IF ADDITIONAL SPACE IS NEEDED, ATTACH SEPARATE SHEET(S) TO THIS FORM

1. NO. 35 2. COUNTY Pettis 4. PRESENT LOCAL NAME(S) OR DESIGNATION(S) 5. OTHER NAME(S) Crews House 6. TOWNSHIP 47N RANGE 22W SECTION 5

PE-AS-003-048

MISSOURI OFFICE OF HISTORIC PRESERVATION

ARCHITECTURAL/HISTORIC INVENTORY SURVEY FORM

HOUSTONIA TOWNSHIP

1. NO. 36

2. COUNTY Pettis

3. LOCATION OF NEGATIVES Show-Me Regional Planning Commission

4. PRESENT LOCAL NAME(S) OR DESIGNATION(S)

5. OTHER NAME(S) Smith House

6. SPECIFIC LEGAL LOCATION TOWNSHIP 47N RANGE 22W SECTION 3

IF CITY OR TOWN, STREET ADDRESS McCubbin Road

7. CITY OR TOWN IF RURAL, VICINITY Northwest of Hughesville

8. DESCRIPTION OF LOCATION

(Approx. 1.5 miles north and 1.75 miles west of H and D, on the north side of McCubbin Road, in Houstonia Township)

9. COORDINATES UTM

LAT

LONG

10. SITE ( ) STRUCTURE ( ) BUILDING (X) OBJECT ( )

11. ON NATIONAL REGISTER? YES ( ) NO (X)

12. IS IT ELIGIBLE? YES ( ) NO ( )

13. PART OF ESTAB. HIST. DISTRICT? YES ( ) NO (X)

14. DISTRICT POTENTIAL? YES ( ) NO ( )

15. NAME OF ESTABLISHED DISTRICT N/A

16. THEMATIC CATEGORY Historic/architectural

17. DATE(S) OR PERIOD ca. 1900

18. STYLE OR DESIGN I-House (Folk Victorian)

19. ARCHITECT OR ENGINEER Undetermined

20. CONTRACTOR OR BUILDER Undetermined

21. ORIGINAL USE, IF APPARENT Residence

22. PRESENT USE Unused

23. OWNERSHIP PUBLIC ( ) PRIVATE (X)

24. OWNER'S NAME AND ADDRESS James and Norma Blackburn

25. OPEN TO PUBLIC? YES ( ) NO ( )

26. LOCAL CONTACT PERSON OR ORGANIZATION Show-Me RPC

27. OTHER SURVEYS IN WHICH INCLUDED None

28. NO. OF STORIES 2

29. BASEMENT? YES ( ) NO (X)

30. FOUNDATION MATERIAL Stone

31. WALL CONSTRUCTION Wood frame

32. ROOF TYPE AND MATERIAL Gable; asphalt

33. NO. OF BAYS FRONT SIDE

34. WALL TREATMENT Wood siding

35. PLAN SHAPE

36. CHANGES (EXPLAIN IN NO. 42) ADDITION ( ) ALTERED ( ) MOVED ( )

37. CONDITION INTERIOR ____ EXTERIOR Fair

38. PRESERVATION UNDERWAY? YES ( ) NO (X)

39. ENDANGERED? YES (X) NO ( ) BY WHAT? Continued deterioration

40. VISIBLE FROM PUBLIC ROAD? YES (X) NO ( )

41. DISTANCE FROM AND FRONTAGE ON ROAD

42. FURTHER DESCRIPTION OF IMPORTANT FEATURES

Spindlework detailing, tiny brackets and a mini-gable with a sunburst enhance the front porch of this frame I-House, more or less converting it into the Folk Victorian variety. An oriel window is on the east. Imbricated shingles embellish the main gables. There is a rearward extension. A central brick flue has been replaced with a metal stovepipe.

J-17

43. HISTORY AND SIGNIFICANCE

Although this house may be somewhat older than its estimated date of construction (ca. 1900), the 1896 Pettis County Plat Book does not indicate a house at this location. In 1916, the apparent owner was J. W. Smith. This house was selected as representative of the range of variations in the I-House form.

44. DESCRIPTION OF ENVIRONMENT AND OUTBUILDINGS

Outbuildings include a barn with two small metal cupolas.

45. SOURCES OF INFORMATION

Pettis County Plat Books (1896 and 1916); site visit.

46. PREPARED BY R.Maserang

47. ORGANIZATION Show-Me RPC

48. DATE 11/87

49. REVISION DATE(S)

RETURN THIS FORM WHEN COMPLETED TO: OFFICE OF HISTORIC PRESERVATION P.O. BOX 176 JEFFERSON CITY, MISSOURI 65102 PH. 314-751-4096

IF ADDITIONAL SPACE IS NEEDED, ATTACH SEPARATE SHEET(S) TO THIS FORM

1. NO. 36 | 2. COUNTY Pettis | 4. PRESENT LOCAL NAME(S) OR DESIGNATION(S) | 5. OTHER NAME(S) Smith House | 6. TOWNSHIP 47N | RANGE 22W | SECTION 3

PE-AS-003-094

MISSOURI OFFICE OF HISTORIC PRESERVATION

ARCHITECTURAL/HISTORIC INVENTORY SURVEY FORM HUGHESVILLE TOWNSHIP (HUGHESVILLE)

1. NO. 44

2. COUNTY Pettis

3. LOCATION OF NEGATIVES Show-Me Regional Planning Commission

4. PRESENT LOCAL NAME(S) OR DESIGNATION(S): Hughesville Locker

5. OTHER NAME(S): Mockbee General Store

6. SPECIFIC LEGAL LOCATION TOWNSHIP 47N RANGE 22W SECTION 23

IF CITY OR TOWN, STREET ADDRESS: 624 Main St.

7. CITY OR TOWN IF RURAL, VICINITY: Hughesville

8. DESCRIPTION OF LOCATION: Part of Block 3 Original Town (East side of Main Street between Mockbee and Fowler Streets, in Hughesville)

9. COORDINATES UTM LAT LONG

10. SITE ( ) STRUCTURE ( ) BUILDING (X) OBJECT ( )

11. ON NATIONAL REGISTER? YES ( ) NO (X)

12. IS IT ELIGIBLE? YES ( ) NO ( )

13. PART OF ESTAB. HIST. DISTRICT? YES ( ) NO (X)

14. DISTRICT POTENTIAL? YES ( ) NO ( )

15. NAME OF ESTABLISHED DISTRICT: N/A

16. THEMATIC CATEGORY: Historic/architectural

17. DATE(S) OR PERIOD: ca.1895

18. STYLE OR DESIGN: Functional Victorian

19. ARCHITECT OR ENGINEER: Undetermined

20. CONTRACTOR OR BUILDER: Undetermined

21. ORIGINAL USE, IF APPARENT: General store

22. PRESENT USE: Locker plant

23. OWNERSHIP: PUBLIC ( ) PRIVATE (X)

24. OWNER'S NAME AND ADDRESS: William Wheeler, Jr. Hughesville, Mo.

25. OPEN TO PUBLIC? YES (X) NO ( ) During hours of business

26. LOCAL CONTACT PERSON OR ORGANIZATION: Show-Me RPC

27. OTHER SURVEYS IN WHICH INCLUDED: None

28. NO. OF STORIES 2

29. BASEMENT? YES ( ) NO (X)

30. FOUNDATION MATERIAL: Concrete

31. WALL CONSTRUCTION: Brick

32. ROOF TYPE AND MATERIAL: Flat; composition

33. NO. OF BAYS FRONT 3 SIDE

34. WALL TREATMENT: Stucco front

35. PLAN SHAPE: Rectangular

36. CHANGES (EXPLAIN IN NO. 42) ADDITION ( ) ALTERED (X) MOVED ( )

37. CONDITION INTERIOR ____ EXTERIOR Fair

38. PRESERVATION UNDERWAY? YES ( ) NO ( )

39. ENDANGERED? BY WHAT? YES ( ) NO ( )

40. VISIBLE FROM PUBLIC ROAD? YES (X) NO ( )

41. DISTANCE FROM AND FR

C-20

42. FURTHER DESCRIPTION OF IMPORTANT FEATURES

This is a three-bay, two-story rectangular brick building which has been partially stuccoed. A metal-covered wooden overhang or awning is supported by metal piping. Three upstairs windows are covered with wood. Alterations, in addition to stucco, include a new lower storefront(the original had a double-leaf entrance and transomed display windows). The cornice of the parapet is very slightly corbeled.

43. HISTORY AND SIGNIFICANCE

The earliest ownership/use of this ca. 1890s building was not determined. However, C. D. Mockbee operated a general store in this building for many years, apparently from the early 1900s. This is one of a group of Main Street buildings shown on a ca. 1907 photo of the Hughesville stockyards. Since the 1960s, it has been operated by the Wheeler family as a locker plant, where farm animals are butchered and meat products sold. This building, although altered, has local significance as part of the turn-of-the-century trade center. It is part of a grouping of four downtown buildings which may have potential for a historic district nomination.

44. DESCRIPTION OF ENVIRONMENT AND OUTBUILDINGS

This building is near the middle of the main commercial block of Hughesville, in the southwestern sector of town. The block parallels the old railright right-of-way through Hughesville.

45. SOURCES OF INFORMATION

William Wheeler, Jr.; Mrs. Frankie Phillips; Bobby Martin; Leland Bealert; site visit.

46. PREPARED BY: R.Maserang

47. ORGANIZATION: Show-Me RPC

48. DATE: 10/7/87

49. REVISION DATE(S):

RETURN THIS FORM WHEN COMPLETED TO: OFFICE OF HISTORIC PRESERVATION P.O. BOX 176 JEFFERSON CITY, MISSOURI 65102 PH. 314-751-4096

IF ADDITIONAL SPACE IS NEEDED, ATTACH SEPARATE SHEET(S) TO THIS FORM

1. NO. 44 | 2. COUNTY Pettis | 4. PRESENT LOCAL NAME(S) OR DESIGNATION(S) Hughesville Locker | 5. OTHER NAME(S) Mockbee General Store | 6. TOWNSHIP 47N | RANGE 22W | SECTION 23 | 44

HUGHESVILLE-LOCKER

PE-AS-003-100

MISSOURI OFFICE OF HISTORIC PRESERVATION

ARCHITECTURAL/HISTORIC INVENTORY SURVEY FORM HUGHESVILLE TOWNSHIP (HUGHESVILLE)

1. NO. 45

2. COUNTY Pettis

3. LOCATION OF NEGATIVES Show-Me Regional Planning Commission

4. PRESENT LOCAL NAME(S) OR DESIGNATION(S) Hughesville City Hall 87PE0081

5. OTHER NAME(S) Bank of Hughesville

6. SPECIFIC LEGAL LOCATION TOWNSHIP 47N RANGE 22W SECTION 23

IF CITY OR TOWN, STREET ADDRESS Main Street

7. CITY OR TOWN IF RURAL, VICINITY Hughesville

8. DESCRIPTION OF LOCATION

Part of Block 3
Original Town

(East side of Main Street between Mockbee and Fowler, in Hughesville; third building south of Mockbee)
North

9. COORDINATES UTM
LAT
LONG

10. SITE ( ) STRUCTURE ( ) BUILDING (X) OBJECT ( )

11. ON NATIONAL REGISTER? YES ( ) NO (X)

12. IS IT ELIGIBLE? YES ( ) NO ( )

13. PART OF ESTAB. HIST. DISTRICT? YES ( ) NO (X)

14. DISTRICT POTENTIAL? YES ( ) NO ( )

15. NAME OF ESTABLISHED DISTRICT N/A

16. THEMATIC CATEGORY Historic/architectural

17. DATE(S) OR PERIOD ca. 1900

18. STYLE OR DESIGN Functional Victorian

19. ARCHITECT OR ENGINEER Undetermined

20. CONTRACTOR OR BUILDER Undetermined

21. ORIGINAL USE, IF APPARENT Bank (probable)

22. PRESENT USE City hall

23. OWNERSHIP PUBLIC (X) PRIVATE ( )

24. OWNER'S NAME AND ADDRESS City of Hughesville, Hughesville, Mo.

25. OPEN TO PUBLIC? YES (X) NO ( ) During hours of service

26. LOCAL CONTACT PERSON OR ORGANIZATION Show-Me RPC

27. OTHER SURVEYS IN WHICH INCLUDED None

28. NO. OF STORIES 1

29. BASEMENT? YES ( ) NO (X)

30. FOUNDATION MATERIAL Concrete

31. WALL CONSTRUCTION

32. ROOF TYPE AND MATERIAL Flat; composition

33. NO. OF BAYS FRONT 3 SIDE

34. WALL TREATMENT Concrete (smooth)

35. PLAN SHAPE Rectangular

36. CHANGES (EXPLAIN IN NO. 42) ADDITION ( ) ALTERED (X) MOVED ( )

37. CONDITION INTERIOR Good EXTERIOR Good

38. PRESERVATION UNDERWAY? YES (X) NO ( ) Maint.

39. ENDANGERED? BY WHAT? YES ( ) NO (X)

40. VISIBLE FROM PUBLIC ROAD? YES (X) NO ( )

41. DISTANCE FROM AND FRONTAGE ON ROAD

42. FURTHER DESCRIPTION OF IMPORTANT FEATURES

This is a one-story commercial building with a modestly battlemented parapet. The exterior is a smooth, stonelike material which appears to be concrete. The surface appears to have been engraved to resemble joints between stone blocks. Transomed display windows flank the central, transomed entrance. The door is new. Shake shingles have been added to the overhang, which is supported by round columns. The original pressed metal ceiling is still visible in the remodeled front part. The old bank safe is still in place.

C-21

43. HISTORY AND SIGNIFICANCE

The Bank of Hughesville is believed to have been the first occupant of this early 1900s building. Since that bank failed in the 1920s, this building has served as the Hughesville Post Office, as a branch bank of the Sedalia Mercantile Bank & Trust Co., as a storage building for the nearby Hughesville Locker, as a gift shop and, since January, as the Hughesville City Hall. This building has been tastefully remodeled and, other than the shake shingles, still suggests its historic past. It was selected for the inventory on the basis of its architecture and local significance. If a thematic nomination were ever prepared (on banking institutions in rural areas), it should be considered for inclusion. A mini-district nomination also seems feasible.

44. DESCRIPTION OF ENVIRONMENT AND OUTBUILDINGS

This is the third building on the east side of Main Street ~~south~~ North of Mockbee, in Hughesville's historic trade center.

45. SOURCES OF INFORMATION Bobby Martin, Lois Gray, Frankie Phillips, site visit.

46. PREPARED BY R.Maserang

47. ORGANIZATION Show-Me RPC

48. DATE 10/7/87 (date of photo)

49. REVISION DATE(S)

RETURN THIS FORM WHEN COMPLETED TO: OFFICE OF HISTORIC PRESERVATION, P.O. BOX 176, JEFFERSON CITY, MISSOURI 65102, PH. 314-751-4096

IF ADDITIONAL SPACE IS NEEDED, ATTACH SEPARATE SHEET(S) TO THIS FORM

1. NO. 45 | 2. COUNTY Pettis | 4. PRESENT LOCAL NAME(S) OR DESIGNATION(S) Hughesville City Hall | 5. OTHER NAME(S) Bank of Hughesville | 6. TOWNSHIP 47N | RANGE 22W | SECTION 23 | 45

BANK
Homade PIES
Hot Rolls-Coffee

PE-AS-003-101

MISSOURI OFFICE OF HISTORIC PRESERVATION

ARCHITECTURAL/HISTORIC INVENTORY SURVEY FORM

HUGHESVILLE TOWNSHIP (HUGHESVILLE)

1. NO. 46

2. COUNTY Pettis

3. LOCATION OF NEGATIVES Show-Me Regional Planning Commission

4. PRESENT LOCAL NAME(S) OR DESIGNATION(S) Hughesville Cafe

87PE0094

5. OTHER NAME(S)

6. SPECIFIC LEGAL LOCATION TOWNSHIP 47N RANGE 22W SECTION 23

IF CITY OR TOWN, STREET ADDRESS Main Street

7. CITY OR TOWN IF RURAL, VICINITY Hughesville

8. DESCRIPTION OF LOCATION

Part of Block 3
Original Town

(Second building on east side of Main Street south of Mockbee, in Hughesville)

9. COORDINATES UTM
LAT
LONG

10. SITE ( ) STRUCTURE ( ) BUILDING (X) OBJECT ( )

11. ON NATIONAL REGISTER? YES ( ) NO (X)

12. IS IT ELIGIBLE? YES ( ) NO ( )

13. PART OF ESTAB. HIST. DISTRICT? YES ( ) NO (X)

14. DISTRICT POTENTIAL? YES ( ) NO ( )

15. NAME OF ESTABLISHED DISTRICT N/A

16. THEMATIC CATEGORY Historic/architectural

17. DATE(S) OR PERIOD ca. 1930s

18. STYLE OR DESIGN Functional Commercial

19. ARCHITECT OR ENGINEER Undetermined

20. CONTRACTOR OR BUILDER Undetermined

21. ORIGINAL USE, IF APPARENT Pool hall (probable)

22. PRESENT USE Cafe

23. OWNERSHIP PUBLIC ( ) PRIVATE (X)

24. OWNER'S NAME AND ADDRESS
Gary and Cindy Clark
Hughesville, Mo.

25. OPEN TO PUBLIC? YES (X) NO ( )
During business hours

26. LOCAL CONTACT PERSON OR ORGANIZATION Show-Me RPC

27. OTHER SURVEYS IN WHICH INCLUDED

None

28. NO. OF STORIES 1

29. BASEMENT? YES ( ) NO (X)

30. FOUNDATION MATERIAL Stone and concrete

31. WALL CONSTRUCTION Stone

32. ROOF TYPE AND MATERIAL Flat; composition

33. NO. OF BAYS FRONT SIDE

34. WALL TREATMENT Semi-coursed rubble

35. PLAN SHAPE Rectangular

36. CHANGES (EXPLAIN IN NO. 42) ADDITION ( ) ALTERED ( ) MOVED ( )

37. CONDITION INTERIOR ____ EXTERIOR Fair

38. PRESERVATION UNDERWAY? Maint. YES (X) NO ( )

39. ENDANGERED? BY WHAT? YES ( ) NO (X)

40. VISIBLE FROM PUBLIC ROAD? YES (X) NO ( )

41. DISTANCE FROM AND FRONTAGE ON ROAD

42. FURTHER DESCRIPTION OF IMPORTANT FEATURES

This is a one-story commercial building with three bays in its main facade, which consists of semi-coursed rubble topped with a concrete cornice. A double-leaf entrance is centered in the main facade, where it is flanked by two large windows. The entrance is transomed. A wooden overhang (similar to the one on the adjacent building north) extends across the storefront. The exterior appears to be relatively unaltered.

C-22

43. HISTORY AND SIGNIFICANCE

In the 1930s, Roll Bealert (who with his wife Flora operated Bealert's Hotel in the adjacent north building) tore down an old building on this site which had been used as a drug store, and erected the present building. The new building reportedly was used as a pool hall for a few years before becoming a cafe, which it remains today. While this building is not part of the original downtown commercial center, it has acquired local significance for its many years of history as a local cafe. If a mini-district nomination were prepared, this building would be within the district although perhaps not as a contributing building.

44. DESCRIPTION OF ENVIRONMENT AND OUTBUILDINGS

Commercial block in downtown Hughesville.

45. SOURCES OF INFORMATION

Mrs. Bobby Martin; Mrs. Frankie Phillips; site visit.

46. PREPARED BY R. Maserang

47. ORGANIZATION Show-Me RPC

48. DATE 10/7/87

49. REVISION DATE(S)

RETURN THIS FORM WHEN COMPLETED TO: OFFICE OF HISTORIC PRESERVATION
P.O. BOX 176
JEFFERSON CITY, MISSOURI 65102
PH. 314-751-4096

IF ADDITIONAL SPACE IS NEEDED, ATTACH SEPARATE SHEET(S) TO THIS FORM

1. NO. 46
2. COUNTY Pettis
4. PRESENT LOCAL NAME(S) OR DESIGNATION(S) Hughesville Cafe
6. TOWNSHIP 47N
RANGE 22W
SECTION 23
46

CAF
Home Cooking
Homade PIES
Hot Rolls
Coffee

PE-AS-003-102

MISSOURI OFFICE OF HISTORIC PRESERVATION

ARCHITECTURAL/HISTORIC INVENTORY SURVEY FORM HUGHESVILLE TOWNSHIP (HUGHESVILLE)

1. NO. 47

2. COUNTY Pettis

3. LOCATION OF NEGATIVES Show-Me Regional Planning Commission

4. PRESENT LOCAL NAME(S) OR DESIGNATION(S) "Old Hotel" 87PE0078

5. OTHER NAME(S) Bealert's Hotel

6. SPECIFIC LEGAL LOCATION TOWNSHIP 47N RANGE 22W SECTION 23

IF CITY OR TOWN, STREET ADDRESS Main Street

7. CITY OR TOWN IF RURAL, VICINITY Hughesville

8. DESCRIPTION OF LOCATION

Part of Lot 1
Block 3

(Southeast corner of Main and Mockbee Streets, in Hughesville)

9. COORDINATES
LAT
LONG

10. SITE ( ) STRUCTURE ( ) BUILDING (X) OBJECT ( )

11. ON NATIONAL REGISTER? YES ( ) NO (X)

12. IS IT ELIGIBLE? YES ( ) NO ( )

13. PART OF ESTAB. HIST. DISTRICT? YES ( ) NO (X)

14. DISTRICT POTENTIAL? YES ( ) NO ( )

15. NAME OF ESTABLISHED DISTRICT N/A

16. THEMATIC CATEGORY Historic/architectural

17. DATE(S) OR PERIOD 1906

18. STYLE OR DESIGN Functional Commercial

19. ARCHITECT OR ENGINEER Undetermined

20. CONTRACTOR OR BUILDER Undetermined

21. ORIGINAL USE, IF APPARENT Hotel

22. PRESENT USE Unused

23. OWNERSHIP PUBLIC ( ) PRIVATE (X)

24. OWNER'S NAME AND ADDRESS Gary and Cindy Clark Hughesville, Mo.

25. OPEN TO PUBLIC? YES ( ) NO (X)

26. LOCAL CONTACT PERSON OR ORGANIZATION Show-Me RPC

27. OTHER SURVEYS IN WHICH INCLUDED None

28. NO. OF STORIES 2

29. BASEMENT? YES ( ) NO (X)

30. FOUNDATION MATERIAL Concrete

31. WALL CONSTRUCTION Wood frame (?)

32. ROOF TYPE AND MATERIAL Flat; composition

33. NO. OF BAYS FRONT 3 SIDE 4

34. WALL TREATMENT Concrete

35. PLAN SHAPE Rectangular

36. CHANGES (EXPLAIN IN NO. 42) ADDITION ( ) ALTERED ( ) MOVED ( )

37. CONDITION INTERIOR ____ EXTERIOR Fair

38. PRESERVATION UNDERWAY? YES ( ) NO ( )

39. ENDANGERED? BY WHAT? YES ( ) NO ( )

40. VISIBLE FROM PUBLIC ROAD? YES (X) NO ( )

41. DI FR

C-23

42. FURTHER DESCRIPTION OF IMPORTANT FEATURES

This is a two-story, rectangular business building three-bays wide with a wooden porch (the railing has been removed) across its front and also across the front of the neighboring building on the south. The building is distinctive for its wall treatment: concrete, apparently applied like stucco, which has been lined to suggest large stone blocks. Decorative arches have been traced in the concrete around some windows. The entrance is transomed. There is a gable-roofed frame addition (residence) on the east.

43. HISTORY AND SIGNIFICANCE

Mr. and Mrs. Roll Bealert operated the Bealert Hotel in this building for approximately 60 years, beginning upon its completion in 1906 and ending in 1966. The hotel trade flourished during the early decades, with many of the guests arriving by train (the Lexington Branch formerly passed through Hughesville). Stockyards adjacent to the railroad right-of-way bolstered Hughesville's growth as a shipping center serving a dispersed agricultural community. The hotel closed upon Mrs. Flora Bealert's death in 1966. Subsequent owners include Wes Grimes. This building was selected for the inventory because of its architecture (concrete is an uncommon building material in Pettis County) and because of its local significance as one of Hughesville's few surviving commercial buildings from the time when its trade center enjoyed its greatest prosperity. A small historic district would include this building.

44. DESCRIPTION OF ENVIRONMENT AND OUTBUILDINGS

Across Main Street from this corner building is the old railroad right-of-way (Missouri Pacific); the tracks have been removed. The remains of what may have been a coal storage bin survive.

45. SOURCES OF INFORMATION

Mrs. Bobby Martin; Leland Bealert; Frankie Phillips; Lois Gray; site visit.

46. PREPARED BY R. Maserang

47. ORGANIZATION Show-Me RPC

48. DATE 10/7/87

49. REVISION DATE(S)

RETURN THIS FORM WHEN COMPLETED TO: OFFICE OF HISTORIC PRESERVATION
P.O. BOX 176
JEFFERSON CITY, MISSOURI 65102
PH. 314-751-4096

IF ADDITIONAL SPACE IS NEEDED, ATTACH SEPARATE SHEET(S) TO THIS FORM

1. NO. 47
2. COUNTY Pettis
4. PRESENT LOCAL NAME(S) OR DESIGNATION(S) "Old Hotel"
5. OTHER NAME(S) Bealert's Hotel
6. TOWNSHIP 47N
6. RANGE 22W
6. SECTION 23
47

PE-AS-003-103

MISSOURI OFFICE OF HISTORIC PRESERVATION

ARCHITECTURAL/HISTORIC INVENTORY SURVEY FORM HUGHESVILLE TOWNSHIP (HUGHESVILLE)

1. NO. 43

2. COUNTY Pettis

3. LOCATION OF NEGATIVES Show-Me Regional Planning Commission

4. PRESENT LOCAL NAME(S) OR DESIGNATION(S) 87PE0082

5. OTHER NAME(S) Grimes' Garage

6. SPECIFIC LEGAL LOCATION TOWNSHIP 47N RANGE 22W SECTION 23

IF CITY OR TOWN, STREET ADDRESS Mockbee Street

7. CITY OR TOWN IF RURAL, VICINITY Hughesville

8. DESCRIPTION OF LOCATION

Part of Lot 15
Block 3
Original Town

(Southwest corner of Mockbee and 2nd Streets, in Hughesville)

9. COORDINATES UTM
LAT
LONG

10. SITE ( ) STRUCTURE ( ) BUILDING (X) OBJECT ( )

11. ON NATIONAL REGISTER? YES ( ) NO (X)

12. IS IT ELIGIBLE? YES ( ) NO ( )

13. PART OF ESTAB. HIST. DISTRICT? YES ( ) NO (X)

14. DISTRICT POTENTIAL? YES ( ) NO ( )

15. NAME OF ESTABLISHED DISTRICT N/A

16. THEMATIC CATEGORY Historic/architectural

17. DATE(S) OR PERIOD 1933

18. STYLE OR DESIGN Functional Commercial

19. ARCHITECT OR ENGINEER Undetermined

20. CONTRACTOR OR BUILDER Undetermined

21. ORIGINAL USE, IF APPARENT Auto repair garage

22. PRESENT USE Unused

23. OWNERSHIP PUBLIC ( ) PRIVATE (X)

24. OWNER'S NAME AND ADDRESS Mabry
Kansas City, Mo.

25. OPEN TO PUBLIC? YES ( ) NO (X)

26. LOCAL CONTACT PERSON OR ORGANIZATION Show-Me RPC

27. OTHER SURVEYS IN WHICH INCLUDED None

28. NO. OF STORIES 1

29. BASEMENT? YES ( ) NO (X)

30. FOUNDATION MATERIAL Stone and concrete

31. WALL CONSTRUCTION Stone

32. ROOF TYPE AND MATERIAL Hipped; asphalt

33. NO. OF BAYS FRONT SIDE

34. WALL TREATMENT Rubble

35. PLAN SHAPE Rectangular

36. CHANGES (EXPLAIN IN NO. 42) ADDITION ( ) ALTERED ( ) MOVED ( )

37. CONDITION INTERIOR ____ EXTERIOR Good

38. PRESERVATION UNDERWAY? YES (X) Maint. NO ( )

39. ENDANGERED? BY WHAT? YES ( ) NO (X)

40. VISIBLE FROM PUBLIC ROAD? YES (X) NO ( )

41. DISTANCE FROM AND FRONTAGE ON ROAD

42. FURTHER DESCRIPTION OF IMPORTANT FEATURES

This is a one-story commercial building with walls of stone (semi-coursed rubble). The pyramidal roof is bell-cast. A vehicle entrance is centered in the main (north) facade. This facade also contains a single-leaf entrance and two windows. Other facades also are windowed (typically, double-hung 8/8s). There is a frame addition at the rear with a shed roof.

C-26

43. HISTORY AND SIGNIFICANCE

This building was built or commissioned by Wes Grimes in 1933. Mr. Grimes operated it as an automobile repair garage for more than 40 years, until the mid-1970s. Bruce Briggs also operated a garage in this building. Another owner was Joe and Frankie Phillips. The current owner reportedly plans to open a welding shop here in the near future. Although this is one of the newer buildings inventoried, it does have local significance, is relatively unaltered, and may be considered for inclusion if a thematic nomination (automobile-related) is someday prepared.

44. DESCRIPTION OF ENVIRONMENT AND OUTBUILDINGS

This building is one block from the main downtown street. The nearest buildings include residences, a concrete block garage and the Hughesville Post Office.

45. SOURCES OF INFORMATION Bobby Martin; Frankie Phillips; site visit.

46. PREPARED BY R.Maserang

47. ORGANIZATION Show-Me RPC

48. DATE 10/7/87

49. REVISION DATE(S)

RETURN THIS FORM WHEN COMPLETED TO: OFFICE OF HISTORIC PRESERVATION
P.O. BOX 176
JEFFERSON CITY, MISSOURI 65102
PH. 314-751-4096

IF ADDITIONAL SPACE IS NEEDED, ATTACH SEPARATE SHEET(S) TO THIS FORM

1. NO. 43
2. COUNTY Pettis
4. PRESENT LOCAL NAME(S) OR DESIGNATION(S)
5. OTHER NAME(S) Grimes' Garage
6. TOWNSHIP 47N
RANGE 22W
SECTION 23
43

GARAGE

PE-AS-003-104

MISSOURI OFFICE OF HISTORIC PRESERVATION

ARCHITECTURAL/HISTORIC INVENTORY SURVEY FORM

HUGHESVILLE TOWNSHIP

1. NO. 39

2. COUNTY Pettis

3. LOCATION OF NEGATIVES Show-Me Regional Planning Commission

4. PRESENT LOCAL NAME(S) OR DESIGNATION(S)

5. OTHER NAME(S) Prairie Valley School

6. SPECIFIC LEGAL LOCATION TOWNSHIP 47N RANGE 22W SECTION 11

IF CITY OR TOWN, STREET ADDRESS Chamberlin Road

7. CITY OR TOWN IF RURAL, VICINITY North of Hughesville

8. DESCRIPTION OF LOCATION

(Approx. 1.0 mile north and .5 mile west of D and H, on Chamberlin Road in Hughesville Township)

9. COORDINATES UTM

LAT

LONG

10. SITE ( ) STRUCTURE ( ) BUILDING (X) OBJECT ( )

11. ON NATIONAL REGISTER? YES ( ) NO (X)

12. IS IT ELIGIBLE? YES ( ) NO ( )

13. PART OF ESTAB. HIST. DISTRICT? YES ( ) NO (X)

14. DISTRICT POTENTIAL? YES ( ) NO ( )

15. NAME OF ESTABLISHED DISTRICT N/A

16. THEMATIC CATEGORY Historic/architectural

17. DATE(S) OR PERIOD ca. 1925

18. STYLE OR DESIGN Pyramidal

19. ARCHITECT OR ENGINEER Undetermined

20. CONTRACTOR OR BUILDER Undetermined

21. ORIGINAL USE, IF APPARENT Schoolhouse

22. PRESENT USE Unused

23. OWNERSHIP PUBLIC ( ) PRIVATE (X)

24. OWNER'S NAME AND ADDRESS Bruce and Barbara Weaver (1986 plat book)

25. OPEN TO PUBLIC? YES ( ) NO (X)

26. LOCAL CONTACT PERSON OR ORGANIZATION Show-Me RPC

27. OTHER SURVEYS None

28. NO. OF STORIES 1

29. BASEMENT? YES ( ) NO (X)

30. FOUNDATION MATERIAL Concrete

31. WALL CONSTRUCTION Wood frame

32. ROOF TYPE AND MATERIAL Pyramidal; asphalt

33. NO. OF BAYS FRONT SIDE

34. WALL TREATMENT Wood siding

35. PLAN SHAPE Square

36. CHANGES (EXPLAIN IN NO. 42) ADDITION ( ) ALTERED ( ) MOVED ( )

37. CONDITION INTERIOR ____ EXTERIOR Fair

38. PRESERVATION UNDERWAY? YES ( ) NO (X)

39. ENDANGERED? BY WHAT? YES ( ) NO ( )

40. VISIBLE FROM PUBLIC ROAD? YES (X) NO ( )

41. DISTANCE FROM AND FRONTAGE ON ROAD

42. FURTHER DESCRIPTION OF IMPORTANT FEATURES

This is a one-story frame squarish building which, unlike the majority of Pettis County's old rural schoolhouses, faces west. The entrance is in an off-center recessed area under a gable-roofed extension. Three sides of the building are windowed. Interior alterations are probable since the building has been used as a private residence for many years although it is presently unoccupied.

L-22

43. HISTORY AND SIGNIFICANCE

The Prairie Valley Schoolhouse was erected in ca. 1925, shortly after fire destroyed an earlier building. Ten years earlier, the Prairie Valley school district had become part of the Hughesville C-2 School District. The school building remained in operation, however, until 1939. Considering the many years that have elapsed and the fact that the building has been used as a private residence, the exterior integrity is surprisingly good. A ca. 1930 photo of the west and south facades is contained in Dr. Scotten's account of Pettis County schools, "History of the Schools of Pettis County, Missouri."

44. DESCRIPTION OF ENVIRONMENT AND OUTBUILDINGS Consideration for inclusion in a thematic nomination is indicated, under an education theme.

No outbuildings are associated with this old schoolhouse. The location is just east of a gravel road, approximately a mile south of Heaths Creek.

45. SOURCES OF INFORMATION

Plat maps; History of the Schools of Pettis County (Scotten); site visit.

46. PREPARED BY R.Maserang

47. ORGANIZATION Show-Me RPC

48. DATE 11/19/87

49. REVISION DATE(S)

RETURN THIS FORM WHEN COMPLETED TO: OFFICE OF HISTORIC PRESERVATION P.O. BOX 176 JEFFERSON CITY, MISSOURI 65102 PH. 314-751-4096

IF ADDITIONAL SPACE IS NEEDED, ATTACH SEPARATE SHEET(S) TO THIS FORM

1. NO. 39
2. COUNTY Pettis
4. PRESENT LOCAL NAME(S) OR DESIGNATION(S)
5. OTHER NAME(S) Prairie Valley School
6. TOWNSHIP 47N
RANGE 22W
SECTION 11
39

PE-AS-003-105

MISSOURI OFFICE OF HISTORIC PRESERVATION

ARCHITECTURAL/HISTORIC INVENTORY SURVEY FORM HUGHESVILLE TOWNSHIP

1. NO. 54

2. COUNTY Pettis

3. LOCATION OF NEGATIVES Show-Me Regional Planning Commission

4. PRESENT LOCAL NAME(S) OR DESIGNATION(S)

5. OTHER NAME(S) Callis House

6. SPECIFIC LEGAL LOCATION TOWNSHIP 47N RANGE 22W SECTION 36

IF CITY OR TOWN, STREET ADDRESS Elliot Road

7. CITY OR TOWN IF RURAL, VICINITY SE of Hughesville

8. DESCRIPTION OF LOCATION

(Approx. 2.6 miles south and .75 miles east of D and H, on west side of Elliot Road in Hughesville Township)

9. COORDINATES UTM

LAT

LONG

10. SITE ( ) STRUCTURE ( ) BUILDING (X) OBJECT ( )

11. ON NATIONAL REGISTER? YES ( ) NO (X)

12. IS IT ELIGIBLE? YES ( ) NO ( )

13. PART OF ESTAB. HIST. DISTRICT? YES ( ) NO (X)

14. DISTRICT POTENTIAL? YES ( ) NO ( )

15. NAME OF ESTABLISHED DISTRICT N/A

16. THEMATIC CATEGORY Historic/architectural

17. DATE(S) OR PERIOD ca. 1915

18. STYLE OR DESIGN Prairie Vernacular

19. ARCHITECT OR ENGINEER Undetermined

20. CONTRACTOR OR BUILDER Undetermined

21. ORIGINAL USE, IF APPARENT Residence

22. PRESENT USE Residence

23. OWNERSHIP PUBLIC ( ) PRIVATE (X)

24. OWNER'S NAME AND ADDRESS Patty Sue Wagenknecht et al

25. OPEN TO PUBLIC? YES ( ) NO (X)

26. LOCAL CONTACT PERSON OR ORGANIZATION Show-Me RPC

27. OTHER SURVEYS IN WHICH INCLUDED None

28. NO. OF STORIES 2½

29. BASEMENT? YES (X) NO ( )

30. FOUNDATION MATERIAL Concrete

31. WALL CONSTRUCTION Brick

32. ROOF TYPE AND MATERIAL Hipped; tile

33. NO. OF BAYS FRONT SIDE

34. WALL TREATMENT Common bond

35. PLAN SHAPE

36. CHANGES (EXPLAIN IN NO. 42) ADDITION ( ) ALTERED ( ) MOVED ( )

37. CONDITION INTERIOR ____ EXTERIOR Fair

38. PRESERVATION UNDERWAY? YES ( ) NO ( )

39. ENDANGERED? BY WHAT? YES ( ) NO ( )

40. VISIBLE FROM PUBLIC ROAD? YES (X) NO ( )

41. DISTANCE FROM AND FRONTAGE ON ROAD

42. FURTHER DESCRIPTION OF IMPORTANT FEATURES

This is a 2½-story brick house with hipped-roof dormers set high in its pyramidal roof. The roofing material is tile. There is a full-width front porch and a 1½-story bay window at what is probably the staircase landing. Lintels, lugsills and a lower belt course appear to be stone. The front entrance is sidelighted. Windows on the main facade are 12/1. An exterior chimney is on the south.

X-1

43. HISTORY AND SIGNIFICANCE

This house is thought to be associated with J. T. Callis, who owned the property in 1916 and earlier. The acreage which includes this house was owned by Thomas H. Callis during the late 19th century. This house, basically an elaboration of the "Cornbelt Cube" or American foursquare, is what McAlester has called a Prairie Vernacular style house. Large brick farmhouses (vintage ones) are unusual in rural Pettis County. This was the only one surveyed with a tile roof. A thematic nomination might be an appropriate means of recognizing this building.

44. DESCRIPTION OF ENVIRONMENT AND OUTBUILDINGS

A brick garage (with an asphalt roof) is near the house on the south.

45. SOURCES OF INFORMATION

Pettis County plat books; site visit.

46. PREPARED BY R.Maserang

47. ORGANIZATION Show-Me RPC

48. DATE 2/23/88

49. REVISION DATE(S)

RETURN THIS FORM WHEN COMPLETED TO: OFFICE OF HISTORIC PRESERVATION P.O. BOX 176 JEFFERSON CITY, MISSOURI 65102 PH. 314-751-4096

IF ADDITIONAL SPACE IS NEEDED, ATTACH SEPARATE SHEET(S) TO THIS FORM

1. NO. 54 | 2. COUNTY Pettis | 4. PRESENT LOCAL NAME(S) OR DESIGNATION(S) | 5. OTHER NAME(S) Callis House | 6. TOWNSHIP 47N | RANGE 22W | SECTION 36

54

PE-AS-003-106

MISSOURI OFFICE OF HISTORIC PRESERVATION

ARCHITECTURAL/HISTORIC INVENTORY SURVEY FORM

HUGHESVILLE TOWNSHIP

1. NO. 40

2. COUNTY Pettis

3. LOCATION OF NEGATIVES Show-Me Regional Planning Commission

4. PRESENT LOCAL NAME(S) OR DESIGNATION(S): Chamberlin Residence

5. OTHER NAME(S): Jones House

6. SPECIFIC LEGAL LOCATION TOWNSHIP 47N RANGE 21W SECTION 8

IF CITY OR TOWN, STREET ADDRESS: High Point Road

7. CITY OR TOWN IF RURAL, VICINITY: Northeast of Hughesville

8. DESCRIPTION OF LOCATION: (Approx. 1.75 miles west and .6 mile north of U.S. 65 and D, on High Point Road in Hughesville Township)

9. COORDINATES UTM
LAT
LONG

10. SITE ( ) STRUCTURE ( ) BUILDING (X) OBJECT ( )

11. ON NATIONAL REGISTER? YES ( ) NO (X)

12. IS IT ELIGIBLE? YES ( ) NO ( )

13. PART OF ESTAB. HIST. DISTRICT? YES ( ) NO (X)

14. DISTRICT POTENTIAL? YES ( ) NO ( )

15. NAME OF ESTABLISHED DISTRICT: N/A

16. THEMATIC CATEGORY: Historic/architectural

17. DATE(S) OR PERIOD: 1914

18. STYLE OR DESIGN: Craftsman Bungalow

19. ARCHITECT OR ENGINEER: Undetermined

20. CONTRACTOR OR BUILDER: Undetermined

21. ORIGINAL USE, IF APPARENT: Residence

22. PRESENT USE: Residence

23. OWNERSHIP PUBLIC ( ) PRIVATE (X)

24. OWNER'S NAME AND ADDRESS: Jason and Karen Chamberlin, Rt. 1, Hughesville, Mo.

25. OPEN TO PUBLIC? YES ( ) NO (X)

26. LOCAL CONTACT PERSON OR ORGANIZATION: Show-Me RPC

27. OTHER SURVEYS IN WHICH INCLUDED: None

28. NO. OF STORIES 1½

29. BASEMENT? YES (X) NO ( )

30. FOUNDATION MATERIAL: Concrete

31. WALL CONSTRUCTION: Wood frame

32. ROOF TYPE AND MATERIAL: Gable; asphalt

33. NO. OF BAYS FRONT SIDE

34. WALL TREATMENT: Wood shingle siding

35. PLAN SHAPE: Irregular

36. CHANGES (EXPLAIN IN NO. 42) ADDITION ( ) ALTERED ( ) MOVED ( )

37. CONDITION INTERIOR Good/Fair EXTERIOR Good

38. PRESERVATION UNDERWAY? YES (X) NO ( ) Maint.

39. ENDANGERED? BY WHAT? YES ( ) NO (X)

40. VISIBLE FROM PUBLIC ROAD? YES (X) NO ( )

41. DISTANCE FROM AND FRONTAGE ON ROAD

42. FURTHER DESCRIPTION OF IMPORTANT FEATURES

The front gable of this Craftsman example contains a tripartite window and a balconet. Knee-brace brackets provide additional decoration. The main roof is steeply pitched. Supports of the large front porch (under the front table) are square. The tripartite window consists of a main unit (12/1 lights) flanked by smaller, latticed windows. This large bungalow still sports its original cedar shingle siding. Interior woodwork is very nice.

L-15

43. HISTORY AND SIGNIFICANCE

Attorney H. W. Jones was the first owner of this house, built on the old McClure Farm as Mr. Jones' (he practiced law in Sedalia) country home. Mr. Jones came to Pettis County from Texas, where he is believed to have been a state senator. This house was selected for the inventory because it helps illustrate the diversity of the Craftsman style in rural Pettis County.

44. DESCRIPTION OF ENVIRONMENT AND OUTBUILDINGS

Several barns/storage buildings are associated with this house. The site is approximately a mile north of High Point Cemetery.

45. SOURCES OF INFORMATION

Mrs. Karen Chamberlin; Pettis County plat book (1916); site visit.

46. PREPARED BY: R.Maserang

47. ORGANIZATION: Show-Me RPC

48. DATE: 11/87

49. REVISION DATE(S):

RETURN THIS FORM WHEN COMPLETED TO: OFFICE OF HISTORIC PRESERVATION, P.O. BOX 176, JEFFERSON CITY, MISSOURI 65102, PH. 314-751-4096

IF ADDITIONAL SPACE IS NEEDED, ATTACH SEPARATE SHEET(S) TO THIS FORM

1. NO. 40 | 2. COUNTY Pettis | 4. PRESENT LOCAL NAME(S) OR DESIGNATION(S) Chamberlin Residence | 5. OTHER NAME(S) Jones House | 6. TOWNSHIP 47N | RANGE 21W | SECTION 8 | 40

PE-AS-003-107

MISSOURI OFFICE OF HISTORIC PRESERVATION

BRIDGE INVENTORY SURVEY FORM

HUGHESVILLE TOWNSHIP

1. NO. 38

2. COUNTY Pettis

3. LOCATION OF NEGATIVES
Show-Me RPC

4. TYPE OF BRIDGE
METAL TRUSS [X] COVERED WOODEN TRUSS [ ]
STONE [ ] CONCRETE [ ] OTHER [ ]

5. PRESENT NAME(S)
Pettis Co. Bridge No. 119000.2 87PE0115

6. OTHER NAME(S)

7. SPECIFIC LEGAL LOCATION
TOWNSHIP 47N
RANGE 21W
SECTION 5
ROUTE NO.
IF CITY OR TOWN, STREET ADDRESS
High Point Road

8. CITY OR TOWN IF RURAL, VICINITY
Northeast of Hughesville

9. DESCRIPTION OF LOCATION
(Approx. 1.7 miles west and 1.8 miles north of U.S. 65 and D, on High Point Road over Heaths Creek in Hughesville Township)

10. COORDINATES UTM
LAT.
LONG.

11. ON NATIONAL REGISTER? YES [ ] NO [X]

12. IS IT ELIGIBLE? YES [ ] NO [ ]

13. PART OF ESTAB. HIST. DISTRICT? YES [ ] NO [X]

14. DISTRICT POTENTIAL? YES [ ] NO [ ]

15. NAME OF ESTABLISHED DISTRICT
N/A

16. DATE(S)

17. BUILDER

18. TRUSS DESIGN AND/OR STRUCTURAL DESIGN
Bed Post Warren Pony

19. NO. OF SPANS 1

20. NO. OF ROADWAYS 1

21. NO. OF WALKWAYS 0

22. LENGTH:
OVERALL 96' Est.
CLEAR SPAN
WIDTH:
OVERALL
ROADWAY 12'
HEIGHT:

23. ABUTMENT AND PIER MATERIAL
Steel
DECK MATERIAL
Wood planking

24. OWNER'S NAME AND ADDRESS
Pettis County Court
Sedalia, Mo.

25. ORIGINAL SITE?
MOVED?
WHEN MOVED?

26. LEGAL LOAD 4 tons
CONDITION

27. PRESERVATION UNDERWAY? YES [ ] NO [ ]

28. ENDANGERED? YES [ ] NO [ ]
BY WHAT?

29. OTHER SURVEYS IN WHICH INCLUDED

30. HISTORY AND SIGNIFICANCE

31. DESCRIPTION OF ENVIRONMENT

32. SOURCES OF INFORMATION
Site visit.

L-16

PHOTO(S)

L-17

33. PREPARED BY:
R.Maserang

34. ORGANIZATION:
Show-Me RPC

35. DATE
11/19/87

36. REVISION DATE(S)

RETURN THIS FORM WHEN COMPLETED TO: OFFICE OF HISTORIC PRESERVATION
P.O. BOX 176
JEFFERSON CITY, MISSOURI 65102
PHONE (314) 751-4096

IF ADDITIONAL SPACE IS NEEDED, ATTACH SEPARATE SHEET(S) TO THIS FORM

1. NO. 38
2. COUNTY Pettis
3. PRESENT NAME(S) Pettis Co. Bridge No. 119000.2
6. OTHER NAME(S)
7. TOWNSHIP 47N
RANGE 21W
SECTION 5

WEIGHT
LIMIT
4
TONS

PE-AS-003-108

MISSOURI OFFICE OF HISTORIC PRESERVATION

ARCHITECTURAL/HISTORIC INVENTORY SURVEY FORM

HUGHESVILLE TOWNSHIP

1. NO. 52

2. COUNTY Pettis

3. LOCATION OF NEGATIVES Show-Me Regional Planning Commission

4. PRESENT LOCAL NAME(S) OR DESIGNATION(S): Hughesville (Rural) School

5. OTHER NAME(S):

6. SPECIFIC LEGAL LOCATION TOWNSHIP 47N RANGE 22W SECTION 26

IF CITY OR TOWN, STREET ADDRESS: Hwy. H

7. CITY OR TOWN / IF RURAL, VICINITY: South of Hughesville

8. DESCRIPTION OF LOCATION: (Approx. 2.0 miles south of D and H on west side of H, in Hughesville Township)

9. COORDINATES
LAT
LONG

10. SITE ( ) STRUCTURE ( ) BUILDING (X) OBJECT ( )

11. ON NATIONAL REGISTER? YES ( ) NO (X)

12. IS IT ELIGIBLE? YES ( ) NO ( )

13. PART OF ESTAB. HIST. DISTRICT? YES ( ) NO (X)

14. DISTRICT POTENTIAL? YES ( ) NO ( )

15. NAME OF ESTABLISHED DISTRICT: N/A

16. THEMATIC CATEGORY: Historic/architectural

17. DATE(S) OR PERIOD: ca. 1920

18. STYLE OR DESIGN: Pyramidal

19. ARCHITECT OR ENGINEER: Undetermined

20. CONTRACTOR OR BUILDER: Undetermined

21. ORIGINAL USE, IF APPARENT: Schoolhouse

22. PRESENT USE: Unused

23. OWNERSHIP: PUBLIC ( ) PRIVATE ( )

24. OWNER'S NAME AND ADDRESS:

25. OPEN TO PUBLIC? YES ( ) NO (X)

26. LOCAL CONTACT PERSON OR ORGANIZATION: Show-Me RPC

27. OTHER SURVEYS IN WHICH INCLUDED: None

28. NO. OF STORIES: 1

29. BASEMENT? YES ( ) NO (X)

30. FOUNDATION MATERIAL: Concrete

31. WALL CONSTRUCTION: Wood frame

32. ROOF TYPE AND MATERIAL: Pyramidal; asphalt

33. NO. OF BAYS FRONT SIDE

34. WALL TREATMENT: Wood siding

35. PLAN SHAPE: Squarish

36. CHANGES (EXPLAIN IN NO. 42): ADDITION ( ) ALTERED ( ) MOVED ( )

37. CONDITION INTERIOR: ____ EXTERIOR: Fair

38. PRESERVATION UNDERWAY? YES ( ) NO ( )

39. ENDANGERED? BY WHAT? YES ( ) NO ( )

40. VISIBLE FROM PUBLIC ROAD? YES (X) NO ( )

41. DISTANCE FROM AND FRONTAGE ON ROAD

42. FURTHER DESCRIPTION OF IMPORTANT FEATURES

This is a frame, one-story schoolhouse with a pyramidal roof. The entrance is recessed, under a small gable-roofed extension, in the east facade. Three sides are windowed: The north contains a bank of six double-hung 6/1s; the south has four windows and a doorway; and the main or east facade contains two windows.

L-8

43. HISTORY AND SIGNIFICANCE

The Hughesville Rural School building was constructed in ca. 1920. An older building was replaced. The building was used as a schoolhouse until 1939, when it was closed and the pupils were transported to a new public school building in Hughesville. Subsequently, the old schoolhouse has been used as a dwelling but it appears unused now. This building is remarkably similar to another Hughesville Township schoolhouse, the old Prairie Valley School in Section 11, except in that building the recessed entrance is off-center in the opposite direction. It was selected for the inventory as a reasonably well-preserved example of a rural schoolhouse, with potential for inclusion in a thematic nomination.

44. DESCRIPTION OF ENVIRONMENT AND OUTBUILDINGS

A barn is nearby. Originally, this building was a short distance south of the old Missouri Pacific Railroad right-of-way which ran northwest-southeast through Houstonia.

45. SOURCES OF INFORMATION

Plat maps; Dr.Scotten's study of Pettis County schools; site visit.

46. PREPARED BY: R.Maserang

47. ORGANIZATION: Show-Me RPC

48. DATE: 11/19/87

49. REVISION DATE(S):

RETURN THIS FORM WHEN COMPLETED TO: OFFICE OF HISTORIC PRESERVATION, P.O. BOX 176, JEFFERSON CITY, MISSOURI 65102, PH. 314-751-4096

IF ADDITIONAL SPACE IS NEEDED, ATTACH SEPARATE SHEET(S) TO THIS FORM

1. NO. 52
2. COUNTY Pettis
4. PRESENT LOCAL NAME(S) OR DESIGNATION(S)
5. OTHER NAME(S) Hughesville Rural School
6. TOWNSHIP 47N
RANGE 22W
SECTION 26
52

PE-AS-003-109

MISSOURI OFFICE OF HISTORIC PRESERVATION

ARCHITECTURAL/HISTORIC INVENTORY SURVEY FORM

HUGHESVILLE TOWNSHIP

1. NO. 53

2. COUNTY Pettis

3. LOCATION OF NEGATIVES Show-Me Regional Planning Commission

4. PRESENT LOCAL NAME(S) OR DESIGNATION(S) Williams Residence

5. OTHER NAME(S) Shelton House; Grass Land Farm

6. SPECIFIC LEGAL LOCATION TOWNSHIP 47N RANGE 22W SECTION 26

IF CITY OR TOWN, STREET ADDRESS Hwy. H

7. CITY OR TOWN IF RURAL, VICINITY South of Hughesville

8. DESCRIPTION OF LOCATION

(Approx. 2 miles south and .1 mile west of D and H, on west side of H, in Hughesville Township)

9. COORDINATES UTM

LAT

LONG

10. SITE ( ) STRUCTURE ( ) BUILDING (X) OBJECT ( )

11. ON NATIONAL REGISTER? YES ( ) NO (X)

12. IS IT ELIGIBLE? YES ( ) NO ( )

13. PART OF ESTAB. HIST. DISTRICT? YES ( ) NO (X)

14. DISTRICT POTENTIAL? YES ( ) NO ( )

15. NAME OF ESTABLISHED DISTRICT N/A

16. THEMATIC CATEGORY Historic/architectural

17. DATE(S) OR PERIOD ca. 1925

18. STYLE OR DESIGN Prairie Vernacular

19. ARCHITECT OR ENGINEER Und.

20. CONTRACTOR OR BUILDER Und.

21. ORIGINAL USE, IF APPARENT Residence

22. PRESENT USE Residence

23. OWNERSHIP PUBLIC ( ) PRIVATE (X)

24. OWNER'S NAME AND ADDRESS Harold A. Williams, Rt. 1, Box 31, Hughesville, Mo.

25. OPEN TO PUBLIC? YES ( ) NO (X)

26. LOCAL CONTACT PERSON OR ORGANIZATION Show-Me RPC

27. OTHER SURVEYS IN WHICH INCLUDED None

28. NO. OF STORIES 2½

29. BASEMENT? YES (X) NO ( )

30. FOUNDATION MATERIAL Concrete

31. WALL CONSTRUCTION Wood frame

32. ROOF TYPE AND MATERIAL Hipped; asphalt

33. NO. OF BAYS FRONT SIDE

34. WALL TREATMENT Wood siding

35. PLAN SHAPE

36. CHANGES (EXPLAIN IN NO. 42) ADDITION ( ) ALTERED (X) MOVED ( )

37. CONDITION INTERIOR ____ EXTERIOR Good

38. PRESERVATION UNDERWAY? Maint. YES (X) NO ( )

39. ENDANGERED? BY WHAT? YES ( ) NO (X)

40. VISIBLE FROM PUBLIC ROAD? YES (X) NO ( )

41. DISTANCE FROM AND FRONTAGE ON ROAD

42. FURTHER DESCRIPTION OF IMPORTANT FEATURES

This 2½-story frame farmhouse has an extensive porched area. Windows are typically in groups of two and three. The front entrance is sidelighted. The interior includes three fireplaces. There are double French doors between the dining room and living room and living room and porch. The large attic is reached by a stairway. Alterations include a room addition on the southwest and removal of a kitchen wall.

L-4

43. HISTORY AND SIGNIFICANCE

In the early 1900s, this was the Grass Land Farm of J. R. Shelton. The house was built in ca. 1925 after an earlier house was destroyed by fire. It is perhaps significant as a further development of the "citification" of rural living, as farmhouses became increasingly well equipped with modern conveniences.

44. DESCRIPTION OF ENVIRONMENT AND OUTBUILDINGS

Outbuildings include a garage, two barns, a machine shed and a storage shed.

45. SOURCES OF INFORMATION

Janeene Williams; Plat Book of Pettis County (1916); site visit.

46. PREPARED BY R. Maserang

47. ORGANIZATION Show-Me RPC

48. DATE 11/87

49. REVISION DATE(S)

RETURN THIS FORM WHEN COMPLETED TO: OFFICE OF HISTORIC PRESERVATION, P.O. BOX 176, JEFFERSON CITY, MISSOURI 65102, PH. 314-751-4096

IF ADDITIONAL SPACE IS NEEDED, ATTACH SEPARATE SHEET(S) TO THIS FORM

1. NO. 53 | 2. COUNTY Pettis | 4. PRESENT LOCAL NAME(S) OR DESIGNATION(S) Williams Residence | 5. OTHER NAME(S) Shelton House | 6. TOWNSHIP 47N | RANGE 22W | SECTION 26 | 53

W
W

PE-AS-003-110

MISSOURI OFFICE OF HISTORIC PRESERVATION

ARCHITECTURAL/HISTORIC INVENTORY SURVEY FORM

HUGHESVILLE TOWNSHIP

1. NO. 48

2. COUNTY Pettis

3. LOCATION OF NEGATIVES Show-Me Regional Planning Commission

4. PRESENT LOCAL NAME(S) OR DESIGNATION(S)

5. OTHER NAME(S) Fowler House

6. SPECIFIC LEGAL LOCATION TOWNSHIP 47N RANGE 22W SECTION 24

IF CITY OR TOWN, STREET ADDRESS Hwy. H

7. CITY OR TOWN / IF RURAL, VICINITY North of Hughesville

8. DESCRIPTION OF LOCATION

(Approx. .6 mile south of D and H, on east side of H, in Hughesville Township)

9. COORDINATES UTM

LAT

LONG

10. SITE ( ) STRUCTURE ( ) BUILDING (X) OBJECT ( )

11. ON NATIONAL REGISTER? YES ( ) NO (X)

12. IS IT ELIGIBLE? YES ( ) NO ( )

13. PART OF ESTAB. HIST. DISTRICT? YES ( ) NO (X)

14. DISTRICT POTENTIAL? YES ( ) NO ( )

15. NAME OF ESTABLISHED DISTRICT N/A

16. THEMATIC CATEGORY Historic/architectural

17. DATE(S) OR PERIOD ca. 1880s

18. STYLE OR DESIGN Gothic Revival (I-House)

19. ARCHITECT OR ENGINEER Undetermined

20. CONTRACTOR OR BUILDER Undetermined

21. ORIGINAL USE, IF APPARENT Residence

22. PRESENT USE Residence

23. OWNERSHIP PUBLIC ( ) PRIVATE (X)

24. OWNER'S NAME AND ADDRESS Nannie Powell, Tr. (plat book)

25. OPEN TO PUBLIC? YES ( ) NO (X)

26. LOCAL CONTACT PERSON OR ORGANIZATION Show-Me RPC

27. OTHER SURVEYS IN WHICH INCLUDED None

28. NO. OF STORIES 1½

29. BASEMENT? YES ( ) NO (X)

30. FOUNDATION MATERIAL Stone

31. WALL CONSTRUCTION Wood frame

32. ROOF TYPE AND MATERIAL Gable; asphalt

33. NO. OF BAYS FRONT SIDE

34. WALL TREATMENT Wood siding

35. PLAN SHAPE

36. CHANGES (EXPLAIN IN NO. 42) ADDITION ( ) ALTERED ( ) MOVED ( )

37. CONDITION INTERIOR ____ EXTERIOR Fair

38. PRESERVATION UNDERWAY? YES ( ) NO ( )

39. ENDANGERED? BY WHAT? YES ( ) NO ( )

40. VISIBLE FROM PUBLIC ROAD? YES (X) NO ( )

41. DISTANCE FROM AND FRONTAGE ON ROAD

42. FURTHER DESCRIPTION OF IMPORTANT FEATURES

This is a 1½-story frame house with a rather steep gable roof and a front-facing gable containing a window. A front porch extends across most of the front and curves around the south. The porch contains a spindlework frieze. The porch roof is supported by turned columns with lacy brackets. Imbricated shingles are found in the gables and in the southwest corner, which is truncated. The main entrance in the west facade is centered under the front-facing gable. There are two chimneys at the long ends. A rearward extension is probable. This house was not examined closely.

CCC-111

43. HISTORY AND SIGNIFICANCE

An early owner of this house is believed to have been William Fowler. Mr. Fowler was the indicated owner in both the 1896 and 1916 Pettis County plat books. This house was selected for the inventory because of its architecture.

44. DESCRIPTION OF ENVIRONMENT AND OUTBUILDINGS

Several outbuildings are associated with this property, including a large barn with a cupola. This house is less than half a mile north of Hughesville.

45. SOURCES OF INFORMATION

Plat maps; site visit.

46. PREPARED BY R.Maserang

47. ORGANIZATION Show-Me RPC

48. DATE 4/26/88

49. REVISION DATE(S)

RETURN THIS FORM WHEN COMPLETED TO: OFFICE OF HISTORIC PRESERVATION P.O. BOX 176 JEFFERSON CITY, MISSOURI 65102 PH. 314-751-4096

IF ADDITIONAL SPACE IS NEEDED, ATTACH SEPARATE SHEET(S) TO THIS FORM

1. NO. 48 2. COUNTY Pettis 4. PRESENT LOCAL NAME(S) OR DESIGNATION(S) 5. OTHER NAME(S) Fowler House 6. TOWNSHIP 47N RANGE 22W SECTION 24 48

PE-AS-003-111

MISSOURI OFFICE OF HISTORIC PRESERVATION

ARCHITECTURAL/HISTORIC INVENTORY SURVEY FORM HUGHESVILLE TOWNSHIP

1. NO. 42

2. COUNTY Pettis

3. LOCATION OF NEGATIVES Show-Me Regional Planning Commission

4. PRESENT LOCAL NAME(S) OR DESIGNATION(S)

5. OTHER NAME(S) McClure House

6. SPECIFIC LEGAL LOCATION TOWNSHIP 47N RANGE 22W SECTION 21

IF CITY OR TOWN, STREET ADDRESS Hill View Road

7. CITY OR TOWN IF RURAL, VICINITY West of Hughesville

8. DESCRIPTION OF LOCATION

(Approx. 1.0 mile east and 1.8 miles south of T and D, on east side of Hill View Road, in Hughesville Township)

9. COORDINATES UTM

LAT

LONG

10. SITE ( ) STRUCTURE ( ) BUILDING (X) OBJECT ( )

11. ON NATIONAL REGISTER? YES ( ) NO (X)

12. IS IT ELIGIBLE? YES ( ) NO ( )

13. PART OF ESTAB. HIST. DISTRICT? YES ( ) NO (X)

14. DISTRICT POTENTIAL? YES ( ) NO ( )

15. NAME OF ESTABLISHED DISTRICT N/A

16. THEMATIC CATEGORY Historic/architectural

17. DATE(S) OR PERIOD ca. 1900

18. STYLE OR DESIGN P2 (Pyramidal two-story)

19. ARCHITECT OR ENGINEER Und.

20. CONTRACTOR OR BUILDER Und.

21. ORIGINAL USE, IF APPARENT Residence

22. PRESENT USE Residence

23. OWNERSHIP PUBLIC ( ) PRIVATE (X)

24. OWNER'S NAME AND ADDRESS Olipharm, Inc.

25. OPEN TO PUBLIC? YES ( ) NO (X)

26. LOCAL CONTACT PERSON OR ORGANIZATION Show-Me RPC

27. OTHER SURVEYS IN WHICH INCLUDED None

28. NO. OF STORIES 2

29. BASEMENT? YES ( ) NO ( )

30. FOUNDATION MATERIAL

31. WALL CONSTRUCTION Wood frame

32. ROOF TYPE AND MATERIAL Hipped; asphalt

33. NO. OF BAYS FRONT SIDE

34. WALL TREATMENT Wood siding

35. PLAN SHAPE Irregular

36. CHANGES (EXPLAIN IN NO. 42) ADDITION ( ) ALTERED ( ) MOVED ( )

37. CONDITION INTERIOR ____ EXTERIOR Good

38. PRESERVATION UNDERWAY? Maint. YES (X) NO ( )

39. ENDANGERED? BY WHAT? YES ( ) NO (X)

40. VISIBLE FROM PUBLIC ROAD? YES (X) NO ( )

41. DISTANCE FROM AND FRONTAGE ON ROAD

42. FURTHER DESCRIPTION OF IMPORTANT FEATURES

At one time, this two-story frame house may have had Italianate brackets at the roofline. There is a one-story porch with a deck railing. An external brick chimney with what appears to be stone trim is on the main or west facade. There is a one-story bay window on the opposite side of the building.

43. HISTORY AND SIGNIFICANCE J-20

In 1916, this property was owned by E. S. and S. W. McClure, the plat map indicates. It is an example of the type of house described as "P2" in the survey. Such houses have pyramidal or hipped roofs but are either more complex than the American Foursquare/Cornbelt Cube house or are older with a shape more rectangular than squarish. This type occurs with many variations in Pettis County.

44. DESCRIPTION OF ENVIRONMENT AND OUTBUILDINGS

Outbuildings include a barn and one or more other structures.

45. SOURCES OF INFORMATION

Pettis County Plat Books (1896 and 1916); site visit.

46. PREPARED BY R.Maserang

47. ORGANIZATION Show-Me RPC

48. DATE 11/87

49. REVISION DATE(S)

RETURN THIS FORM WHEN COMPLETED TO: OFFICE OF HISTORIC PRESERVATION P.O. BOX 176 JEFFERSON CITY, MISSOURI 65102 PH. 314-751-4096

IF ADDITIONAL SPACE IS NEEDED, ATTACH SEPARATE SHEET(S) TO THIS FORM

1. NO. 42 | 2. COUNTY Pettis | 3. OTHER NAME(S) McClure House | 4. PRESENT LOCAL NAME(S) OR DESIGNATION(S) | 5. TOWNSHIP 47W | RANGE 22W | SECTION 21 | 42

PE-AS-003-112

MISSOURI OFFICE OF HISTORIC PRESERVATION

ARCHITECTURAL/HISTORIC INVENTORY SURVEY FORM

HUGHESVILLE TOWNSHIP

1. NO. 49

2. COUNTY Pettis

3. LOCATION OF NEGATIVES Show-Me Regional Planning Commission

4. PRESENT LOCAL NAME(S) OR DESIGNATION(S): Meyer Residence

5. OTHER NAME(S):

6. SPECIFIC LEGAL LOCATION — TOWNSHIP 47N RANGE 22W SECTION 24

IF CITY OR TOWN, STREET ADDRESS: Hughesville Road

7. CITY OR TOWN — IF RURAL, VICINITY: East of Hughesville

8. DESCRIPTION OF LOCATION: (Approx. 1.25 miles south and .8 mile east of H and D, on south side of Hughesville Road, in Hughesville Township)

9. COORDINATES — UTM — LAT — LONG

10. SITE ( ) STRUCTURE ( ) BUILDING (X) OBJECT ( )

11. ON NATIONAL REGISTER? YES ( ) NO (X)

12. IS IT ELIGIBLE? YES ( ) NO ( )

13. PART OF ESTAB. HIST. DISTRICT? YES ( ) NO (X)

14. DISTRICT POTENTIAL? YES ( ) NO ( )

15. NAME OF ESTABLISHED DISTRICT: N/A

16. THEMATIC CATEGORY: Historic/architectural

17. DATE(S) OR PERIOD: @. 1910

18. STYLE OR DESIGN: American Foursquare

19. ARCHITECT OR ENGINEER: Und.

20. CONTRACTOR OR BUILDER: Und.

21. ORIGINAL USE, IF APPARENT: Residence

22. PRESENT USE: Residence

23. OWNERSHIP — PUBLIC ( ) PRIVATE (X)

24. OWNER'S NAME AND ADDRESS: Fannie Meyer, et al

25. OPEN TO PUBLIC? YES ( ) NO (X)

26. LOCAL CONTACT PERSON OR ORGANIZATION: Show-Me RPC

27. OTHER SURVEYS IN WHICH INCLUDED: None

28. NO. OF STORIES: 2

29. BASEMENT? YES ( ) NO ( )

30. FOUNDATION MATERIAL:

31. WALL CONSTRUCTION: Wood frame

32. ROOF TYPE AND MATERIAL: Pyramidal; asphalt

33. NO. OF BAYS — FRONT — SIDE

34. WALL TREATMENT: Wood siding

35. PLAN SHAPE:

36. CHANGES (EXPLAIN IN NO. 42) — ADDITION ( ) ALTERED ( ) MOVED ( )

37. CONDITION — INTERIOR — EXTERIOR: Fair

38. PRESERVATION UNDERWAY? Maint. YES (X) NO ( )

39. ENDANGERED? BY WHAT? YES ( ) NO (X)

40. VISIBLE FROM PUBLIC ROAD? YES (X) NO ( )

41. DISTANCE FROM AND FRONTAGE ON ROAD:

42. FURTHER DESCRIPTION OF IMPORTANT FEATURES

This two-story frame house is more or less a "cornbelt cube" with a wraparound (L-shaped) porch with a railing deck.

43. HISTORY AND SIGNIFICANCE

L-10

In the early 1900s, the owner of this property was George A. Callis. This house is representative of the American Foursquare ("Cornbelt Cube") variety in rural Pettis County. The wraparound porch with an upper deck is somewhat unusual in the survey area, and was the main reason for its selection for the inventory.

44. DESCRIPTION OF ENVIRONMENT AND OUTBUILDINGS

Outbuildings include a barn.

45. SOURCES OF INFORMATION

Pettis County Plat Books (1896 and 1916); site visit.

46. PREPARED BY: R. Maserang

47. ORGANIZATION: Show-Me RPC

48. DATE: 11/87

49. REVISION DATE(S):

RETURN THIS FORM WHEN COMPLETED TO: OFFICE OF HISTORIC PRESERVATION, P.O. BOX 176, JEFFERSON CITY, MISSOURI 65102, PH. 314-751-4096

IF ADDITIONAL SPACE IS NEEDED, ATTACH SEPARATE SHEET(S) TO THIS FORM

1. NO. 49 — 2. COUNTY Pettis — 4. PRESENT LOCAL NAME(S) OR DESIGNATION(S) Meyer Residence — 5. OTHER NAME(S) — 6. TOWNSHIP 47N — RANGE 22W — SECTION 24 — 49

PE-AS-003-113

MISSOURI OFFICE OF HISTORIC PRESERVATION

ARCHITECTURAL/HISTORIC INVENTORY SURVEY FORM HUGHESVILLE TOWNSHIP

1. NO. 50

2. COUNTY Pettis

3. LOCATION OF NEGATIVES Show-Me Regional Planning Commission

4. PRESENT LOCAL NAME(S) OR DESIGNATION(S) Schroeder Residence

5. OTHER NAME(S)

6. SPECIFIC LEGAL LOCATION TOWNSHIP 47N RANGE 21W SECTION 20

IF CITY OR TOWN, STREET ADDRESS McClure Road

7. CITY OR TOWN IF RURAL, VICINITY East of Hughesville

8. DESCRIPTION OF LOCATION

(Approx. 2.3 miles east and 1.5 miles south of D and H, on the east side of McClure Road in Hughesville Township)

9. COORDINATES UTM
LAT
LONG

10. SITE ( ) STRUCTURE ( ) BUILDING (X) OBJECT ( )

11. ON NATIONAL REGISTER? YES ( ) NO (X)

12. IS IT ELIGIBLE? YES ( ) NO ( )

13. PART OF ESTAB. HIST. DISTRICT? YES ( ) NO (X)

14. DISTRICT POTENTIAL? YES ( ) NO ( )

15. NAME OF ESTABLISHED DISTRICT N/A

16. THEMATIC CATEGORY Historic/architectural

17. DATE(S) OR PERIOD ca. 1920s

18. STYLE OR DESIGN Craftsman Vernacular

19. ARCHITECT OR ENGINEER Undetermined

20. CONTRACTOR OR BUILDER Undetermined

21. ORIGINAL USE, IF APPARENT Residence

22. PRESENT USE Residence

23. OWNERSHIP PUBLIC ( ) PRIVATE (X)

24. OWNER'S NAME AND ADDRESS Richard and Barbara Schroeder R.R. #2, Hughesville, Mo.

25. OPEN TO PUBLIC? YES ( ) NO (X)

26. LOCAL CONTACT PERSON OR ORGANIZATION Show-Me RPC

27. OTHER SURVEYS IN WHICH INCLUDED None

28. NO. OF STORIES 2

29. BASEMENT? YES (X) NO ( )

30. FOUNDATION MATERIAL Concrete

31. WALL CONSTRUCTION Wood frame

32. ROOF TYPE AND MATERIAL Gable; asphalt

33. NO. OF BAYS FRONT SIDE

34. WALL TREATMENT Weatherboard

35. PLAN SHAPE

36. CHANGES (EXPLAIN IN NO. 42) ADDITION ( ) ALTERED ( ) MOVED ( )

37. CONDITION INTERIOR Good EXTERIOR

38. PRESERVATION UNDERWAY? Maint. YES (X) NO ( )

39. ENDANGERED? BY WHAT? YES ( ) NO (X)

40. VISIBLE FROM PUBLIC ROAD? YES (X) NO ( )

41. DISTANCE FROM AND FRONTAGE ON ROAD

42. FURTHER DESCRIPTION OF IMPORTANT FEATURES

Unlike most Craftsman or Craftsman-influenced bungalows in Pettis County, this side-gabled example has a full second floor. The exposed rafters, knee-brace brackets and shed roof dormer are typical. The balustraded porch and circular window in the gable are from another style, possibly Colonial Revival. Numerous windows (5/1) are paired. The external chimney passes through the roof.

L-13

43. HISTORY AND SIGNIFICANCE

This house further illustrates the range of vernacular architecture in rural Pettis County. During the early 1900s, this land was owned by the McClure family. It was selected for the inventory for its architecture, which seems to combine elements of both the Craftsman and Classical styles.

44. DESCRIPTION OF ENVIRONMENT AND OUTBUILDINGS

Outbuildings include a barn.

45. SOURCES OF INFORMATION Pettis County plat books for 1896 and 1916.

46. PREPARED BY R.Maserang

47. ORGANIZATION Show-Me RPC

48. DATE 11/87

49. REVISION DATE(S)

RETURN THIS FORM WHEN COMPLETED TO: OFFICE OF HISTORIC PRESERVATION
P.O. BOX 176
JEFFERSON CITY, MISSOURI 65102
PH. 314-751-4096

IF ADDITIONAL SPACE IS NEEDED, ATTACH SEPARATE SHEET(S) TO THIS FORM

1. NO. 50
2. COUNTY Pettis
4. PRESENT LOCAL NAME(S) OR DESIGNATION(S) Schroeder Residence
5. OTHER NAME(S)
6. TOWNSHIP 47N
RANGE 21W
SECTION 20
50

PE-AS-003-114

MISSOURI OFFICE OF HISTORIC PRESERVATION

ARCHITECTURAL/HISTORIC INVENTORY SURVEY FORM

HUGHESVILLE TOWNSHIP

1. NO. 41

2. COUNTY Pettis

3. LOCATION OF NEGATIVES Show-Me Regional Planning Commission

4. PRESENT LOCAL NAME(S) OR DESIGNATION(S)

5. OTHER NAME(S) Durley House; Ford House

6. SPECIFIC LEGAL LOCATION TOWNSHIP 47N RANGE 21W SECTION 16

IF CITY OR TOWN, STREET ADDRESS U.S. 65 + Hwy. D

7. CITY OR TOWN IF RURAL, VICINITY NE of Hughesville

8. DESCRIPTION OF LOCATION

(Approx. .5 mile west and .5 mile south of U.S. 65 and D, in Hughesville Township)

9. COORDINATES LAT LONG

10. SITE ( ) STRUCTURE ( ) BUILDING (X) OBJECT ( )

11. ON NATIONAL REGISTER? YES ( ) NO (X)

12. IS IT ELIGIBLE? YES ( ) NO ( )

13. PART OF ESTAB. HIST. DISTRICT? YES ( ) NO (X)

14. DISTRICT POTENTIAL? YES ( ) NO ( )

15. NAME OF ESTABLISHED DISTRICT N/A

16. THEMATIC CATEGORY Historic/architectural

17. DATE(S) OR PERIOD ca. 1850s

18. STYLE OR DESIGN Greek Revival

19. ARCHITECT OR ENGINEER Undetermined

20. CONTRACTOR OR BUILDER Undetermined

21. ORIGINAL USE, IF APPARENT Residence

22. PRESENT USE Hay storage

23. OWNERSHIP PUBLIC ( ) PRIVATE (X)

24. OWNER'S NAME AND ADDRESS J. Gordon Callis

25. OPEN TO PUBLIC? YES ( ) NO (X)

26. LOCAL CONTACT PERSON OR ORGANIZATION Show-Me RPC

27. OTHER SURVEYS IN WHICH INCLUDED None

28. NO. OF STORIES 2

29. BASEMENT? YES ( ) NO (XX)

30. FOUNDATION MATERIAL Stone

31. WALL CONSTRUCTION Wood frame

32. ROOF TYPE AND MATERIAL Gable; wood shingles

33. NO. OF BAYS FRONT SIDE

34. WALL TREATMENT Wood siding

35. PLAN SHAPE L

36. CHANGES (EXPLAIN IN NO. 42) ADDITION ( ) ALTERED ( ) MOVED ( )

37. CONDITION INTERIOR Poor EXTERIOR Poor

38. PRESERVATION UNDERWAY? YES ( ) NO (X)

39. ENDANGERED? BY WHAT? YES (X) NO ( ) Continued neglect

40. VISIBLE FROM PUBLIC ROAD? YES (X) NO ( )

41. DISTANCE FROM AND FRONTAGE ON ROAD

42. FURTHER DESCRIPTION OF IMPORTANT FEATURES

This is a two-story frame house with Greek Revival elements in its cornice line, semi-pedimented front gable and transomed and side-lighted entrance. There is a two-story ell and a one-story extension of the ell. Chimneys are at the gable ends (interior) and behind the two-story ell (exterior). The interior featured large, pilaster-like door surrounds. Considerable deterioration has occurred both inside and out.

Y-12

43. HISTORY AND SIGNIFICANCE

The original owners of this antebellum farmhouse are believed to have been John and Lewis Ford, who were brothers. The Civil War is believed to have contributed to a change in ownership, with the property being acquired by the Durley family. L. H. Durley was the owner at the time of the 1896 and 1916 plat maps. Miss Sally Durley, a school teacher, was a longtime owner. A smokehouse with a cupola and what was apparently a servants' house are south of the residence. Despite its unfortunate condition, this house was automatically selected for the inventory because of its age and historic associations. It should be considered for inclusion in if a thematic nomination is prepared based on, for example, agricultural resources in Pettis County.

44. DESCRIPTION OF ENVIRONMENT AND OUTBUILDINGS

Two nearby buildings are of special interest: one appears to be a frame one-room slave house with a gable roof and the other is a frame smokehouse with a pyramidal roof and a cupola. There are other outbuildings. A lane of cedars stretches from the house northward.

45. SOURCES OF INFORMATION

Plat books; Karen Chamberlin; site visit.

46. PREPARED BY R. Maserang

47. ORGANIZATION Show-Me RPC

48. DATE 2/26/88

49. REVISION DATE(S)

RETURN THIS FORM WHEN COMPLETED TO: OFFICE OF HISTORIC PRESERVATION P.O. BOX 176 JEFFERSON CITY, MISSOURI 65102 PH. 314-751-4096

IF ADDITIONAL SPACE IS NEEDED, ATTACH SEPARATE SHEET(S) TO THIS FORM

1. NO. 41
2. COUNTY Pettis
4. PRESENT LOCAL NAME(S) OR DESIGNATION(S)
5. OTHER NAME(S) Ford House; Durley House
6. TOWNSHIP 47N
RANGE 21W
SECTION 16
41

PE-AS-003-115

MISSOURI OFFICE OF HISTORIC PRESERVATION

ARCHITECTURAL/HISTORIC INVENTORY SURVEY FORM

LA MONTE TOWNSHIP (LA MONTE)

1. NO. 97

2. COUNTY Pettis

3. LOCATION OF NEGATIVES Show-Me Regional Planning Commission

4. PRESENT LOCAL NAME(S) OR DESIGNATION(S): Weller Residence

5. OTHER NAME(S): Reavis House

6. SPECIFIC LEGAL LOCATION TOWNSHIP 46N RANGE 23W SECTION 14

IF CITY OR TOWN, STREET ADDRESS: Carroll Road

7. CITY OR TOWN IF RURAL, VICINITY: LaMonte

8. DESCRIPTION OF LOCATION: (South side of Parker Street/ Carroll Road near east edge of La Monte, in La Monte Township)

9. COORDINATES UTM
LAT
LONG

10. SITE ( ) STRUCTURE ( ) BUILDING (X) OBJECT ( )

11. ON NATIONAL REGISTER? YES ( ) NO (X)

12. IS IT ELIGIBLE? YES ( ) NO ( )

13. PART OF ESTAB. HIST. DISTRICT? YES ( ) NO (X)

14. DISTRICT POTENTIAL? YES ( ) NO ( )

15. NAME OF ESTABLISHED DISTRICT: N/A

16. THEMATIC CATEGORY: Historic/architectural

17. DATE(S) OR PERIOD: ca. 1880s

18. STYLE OR DESIGN: Italianate

19. ARCHITECT OR ENGINEER: Undetermined

20. CONTRACTOR OR BUILDER: Undetermined

21. ORIGINAL USE, IF APPARENT: Residence

22. PRESENT USE: Residence

23. OWNERSHIP PUBLIC ( ) PRIVATE (X)

24. OWNER'S NAME AND ADDRESS: Leroy Weller, Sedalia, Mo.

25. OPEN TO PUBLIC? YES ( ) NO (X)

26. LOCAL CONTACT PERSON OR ORGANIZATION: Show-Me RPC

27. OTHER SURVEYS IN WHICH INCLUDED: None

28. NO. OF STORIES 2

29. BASEMENT? YES ( ) NO ( )

30. FOUNDATION MATERIAL: Stone or concrete

31. WALL CONSTRUCTION: Wood frame

32. ROOF TYPE AND MATERIAL: Hipped; asphalt

33. NO. OF BAYS FRONT SIDE

34. WALL TREATMENT: Wood siding

35. PLAN SHAPE: Irregular

36. CHANGES (EXPLAIN IN NO. 42) ADDITION ( ) ALTERED ( ) MOVED ( )

37. CONDITION INTERIOR ____ EXTERIOR: Fair

38. PRESERVATION UNDERWAY? YES ( ) NO ( )

39. ENDANGERED? BY WHAT? YES ( ) NO ( )

40. VISIBLE FROM PUBLIC ROAD? YES (X) NO ( )

41. DISTANCE FROM AND FRONTAGE ON ROAD

42. FURTHER DESCRIPTION OF IMPORTANT FEATURES

This Italianate has a steeply pitched hipped roof which becomes a true mansard (but without a window) above a two-story bay window on the west. Typical Italianate styling appears in the richly detailed cornice and a small but elegant front porch. Many window surrounds are moderately arched. The front porch is also arched. It appears that a porch on the west side has been enclosed.

F-21

43. HISTORY AND SIGNIFICANCE

During the 1920s, the owner was Herbert Reavis. Mr. Reavis later operated a Ford dealership in La Monte. This house was selected for the inventory because of its architecture, as a relatively unaltered asymmetrical example of an Italianate in a rural setting. Although the house is presently within the city limits of La Monte, it originally was a farmhouse on the outskirts of town. This was among the county's better Italianates in terms of being equipped with virtually all of the detailing that it started out with.

44. DESCRIPTION OF ENVIRONMENT AND OUTBUILDINGS

Outbuildings include a barn and a garage.

45. SOURCES OF INFORMATION: Pettis County plat maps; Terry and Toots Files; site visit.

46. PREPARED BY: R. Maserang

47. ORGANIZATION: Show-Me RPC

48. DATE: 11/2/87

49. REVISION DATE(S)

RETURN THIS FORM WHEN COMPLETED TO: OFFICE OF HISTORIC PRESERVATION, P.O. BOX 176, JEFFERSON CITY, MISSOURI 65102, PH. 314-751-4096

IF ADDITIONAL SPACE IS NEEDED, ATTACH SEPARATE SHEET(S) TO THIS FORM

1. NO. 97 | 2. COUNTY Pettis | 4. PRESENT LOCAL NAME(S) OR DESIGNATION(S) Weller Residence | 5. OTHER NAME(S) Reavis House | 6. TOWNSHIP 46N | RANGE 23W | SECTION 14 | 97

PE-AS-003-116

MISSOURI OFFICE OF HISTORIC PRESERVATION

ARCHITECTURAL/HISTORIC INVENTORY SURVEY FORM LA MONTE TOWNSHIP (LA MONTE)

1. NO. 94

2. COUNTY Pettis

3. LOCATION OF NEGATIVES Show-Me Regional Planning Commission

4. PRESENT LOCAL NAME(S) OR DESIGNATION(S) O'Doniel Residence

5. OTHER NAME(S)

6. SPECIFIC LEGAL LOCATION TOWNSHIP 46N RANGE 23W SECTION 14

IF CITY OR TOWN, STREET ADDRESS 201 S. Chestnut St.

7. CITY OR TOWN La Monte IF RURAL, VICINITY

8. DESCRIPTION OF LOCATION

Part of Block N

(SE corner of Olive and Chestnut Streets, in LaMonte)

9. COORDINATES UTM

LAT

LONG

10. SITE ( ) STRUCTURE ( ) BUILDING (X) OBJECT ( )

11. ON NATIONAL REGISTER? YES ( ) NO (X)

12. IS IT ELIGIBLE? YES ( ) NO ( )

13. PART OF ESTAB. HIST. DISTRICT? YES ( ) NO (X)

14. DISTRICT POTENTIAL? YES ( ) NO ( )

15. NAME OF ESTABLISHED DISTRICT N/A

16. THEMATIC CATEGORY Historic/architectural

17. DATE(S) OR PERIOD CA. 1880s

18. STYLE OR DESIGN Queen Anne

19. ARCHITECT OR ENGINEER Undetermined

20. CONTRACTOR OR BUILDER

21. ORIGINAL USE, IF APPARENT Residence

22. PRESENT USE Residence

23. OWNERSHIP PUBLIC ( ) PRIVATE (X)

24. OWNER'S NAME AND ADDRESS John O'Doniel 201 S. Chestnut St.

25. OPEN TO PUBLIC? YES ( ) NO (X)

26. LOCAL CONTACT PERSON OR ORGANIZATION Show-Me RPC

27. OTHER SURVEYS IN WHICH INCLUDED None

28. NO. OF STORIES 1

29. BASEMENT? YES ( ) NO (X)

30. FOUNDATION MATERIAL Stone

31. WALL CONSTRUCTION Wood frame

32. ROOF TYPE AND MATERIAL Gable; asphalt

33. NO. OF BAYS FRONT SIDE

34. WALL TREATMENT Shiplap siding

35. PLAN SHAPE Irregular

36. CHANGES (EXPLAIN IN NO. 42) ADDITION ( ) ALTERED ( ) MOVED ( )

37. CONDITION INTERIOR EXTERIOR Good

38. PRESERVATION UNDERWAY? YES (X) NO ( ) Maint.

39. ENDANGERED? BY WHAT? YES ( ) NO (X)

40. VISIBLE FROM PUBLIC ROAD? YES (X) NO ( )

41. DISTANCE FROM AND FRONTAGE ON ROAD

42. FURTHER DESCRIPTION OF IMPORTANT FEATURES

This one-story frame Victorian cottage has a wealth of surface embellishment, most of it Victorian but with a dash of Greek Revival too. The house is painted in contrasting colors to highlight the intricate detailing. The cornice is bracketed and paneled, with returns. The main facade includes a bay window in the gable, a porch with turned supports and a small dormer. Pilastered corner boards and window hoods with pointed arches are also evident.

H-25

43. HISTORY AND SIGNIFICANCE

This house, one of several believed built in LaMonte by a local carpenter named McKeel, is perceived as one of the city's oldest. The date of construction was not determined, although ca. 1880s is probably reasonable. The house just south of this one, at 205 S. Chestnut, is basically a carbon copy although the bay window is semi-hexagonal rather than squared off. It was suggested by one of the historical sources that Mr. McKeel may have lived in one of the two Chestnut Street houses (201 or 205).

44. DESCRIPTION OF ENVIRONMENT AND OUTBUILDINGS

This house is within a residential neighborhood of LaMonte.

45. SOURCES OF INFORMATION

Terry and Toots Files; site visit.

46. PREPARED BY R.Maserang

47. ORGANIZATION Show-Me RPC

48. DATE 11/12/87

49. REVISION DATE(S)

RETURN THIS FORM WHEN COMPLETED TO: OFFICE OF HISTORIC PRESERVATION P.O. BOX 176 JEFFERSON CITY, MISSOURI 65102 PH. 314-751-4096

IF ADDITIONAL SPACE IS NEEDED, ATTACH SEPARATE SHEET(S) TO THIS FORM

1. NO. 94 2. COUNTY Pettis 4. PRESENT LOCAL NAME(S) OR DESIGNATION(S) O'Doniel Residence 5. OTHER NAME(S) 6. TOWNSHIP 46N RANGE 23W SECTION 14

PE-AS-003-117

MISSOURI OFFICE OF HISTORIC PRESERVATION

ARCHITECTURAL/HISTORIC INVENTORY SURVEY FORM LA MONTE TOWNSHIP (LA MONTE)

1. NO. 87

2. COUNTY Pettis

3. LOCATION OF NEGATIVES Show-Me Regional Planning Commission

4. PRESENT LOCAL NAME(S) OR DESIGNATION(S): LaMonte United Methodist Church

5. OTHER NAME(S): M.E. Church South

6. SPECIFIC LEGAL LOCATION TOWNSHIP 46N RANGE 23W SECTION 14

IF CITY OR TOWN, STREET ADDRESS: 105 Grand Ave.

7. CITY OR TOWN: LaMonte IF RURAL, VICINITY

8. DESCRIPTION OF LOCATION

Part of Block O

(NE corner of Main Street and Grand Avenue, in LaMonte)

9. COORDINATES UTM

LAT

LONG

10. SITE ( ) STRUCTURE ( ) BUILDING (X) OBJECT ( )

11. ON NATIONAL REGISTER? YES ( ) NO (X)

12. IS IT ELIGIBLE? YES ( ) NO ( )

13. PART OF ESTAB. HIST. DISTRICT? YES ( ) NO (X)

14. DISTRICT POTENTIAL? YES ( ) NO ( )

15. NAME OF ESTABLISHED DISTRICT: N/A

16. THEMATIC CATEGORY: Historic/architectural

17. DATE(S) OR PERIOD: 1927

18. STYLE OR DESIGN: Craftsman vernacular

19. ARCHITECT OR ENGINEER: Sam Winger

20. CONTRACTOR OR BUILDER: Sam Winger

21. ORIGINAL USE, IF APPARENT: Church building

22. PRESENT USE: Church building

23. OWNERSHIP: PUBLIC ( ) PRIVATE (X)

24. OWNER'S NAME AND ADDRESS: LaMonte United Methodist Church

25. OPEN TO PUBLIC? YES (X) NO ( )

26. LOCAL CONTACT PERSON OR ORGANIZATION: Show-Me RPC

27. OTHER SURVEYS IN WHICH INCLUDED: None

28. NO. OF STORIES 1½

29. BASEMENT? YES (X) NO ( )

30. FOUNDATION MATERIAL: Brick

31. WALL CONSTRUCTION: Brick

32. ROOF TYPE AND MATERIAL: Gable; asphalt

33. NO. OF BAYS FRONT SIDE

34. WALL TREATMENT: Stretcher bond

35. PLAN SHAPE: Rectangular

36. CHANGES (EXPLAIN IN NO. 42): ADDITION ( ) ALTERED ( ) MOVED ( )

37. CONDITION INTERIOR ____ EXTERIOR Good

38. PRESERVATION UNDERWAY? Maint. YES (X) NO ( )

39. ENDANGERED? BY WHAT? YES ( ) NO (X)

40. VISIBLE FROM PUBLIC ROAD? YES (X) NO ( )

41. DISTANCE FROM AND FRONTAGE ON ROAD

42. FURTHER DESCRIPTION OF IMPORTANT FEATURES

The triangular knee braces along the roof-wall junctions of this brick church building give it a Craftsman look, but the style is not otherwise developed. The smooth, round porch columns appear to be made of limestone. The buff-colored brick is from the old Knob Noster brickyard. Basement as well as main windows are flat arched with stone lugsills. Gable ends are designed for an arched effect. The asymmetrical main entrance is on the south.

I-12

43. HISTORY AND SIGNIFICANCE

This church building was erected in 1927 at the site of an older church, at a cost of $7,000. The previous building had become too small and "outdated," according to a local history. The construction was by Sam Winger of Knob Noster, with assistance provided by members of the church. A marker stone contains the dates 1871 (the date the cornerstone was laid for the original building) and 1926 (the date that construction began on the present building). The earlier church was called the M.E. Church South. Land for the site was donated in 1870 by Frank Hickox and Joseph R. McConnell.

44. DESCRIPTION OF ENVIRONMENT AND OUTBUILDINGS

The building is on a corner in northcentral LaMonte. The neighborhood is residential.

45. SOURCES OF INFORMATION

Irene Kappelman; History of LaMonte (updated from the county histories by Mrs.Paul Moore and Mrs. Ordell Sholl); Mr.andMrs.Terry Files; site visit.

46. PREPARED BY: R.Maserang

47. ORGANIZATION: Show-Me RPC

48. DATE: 11/12/87

49. REVISION DATE(S)

RETURN THIS FORM WHEN COMPLETED TO: OFFICE OF HISTORIC PRESERVATION, P.O. BOX 176, JEFFERSON CITY, MISSOURI 65102, PH. 314-751-4096

IF ADDITIONAL SPACE IS NEEDED, ATTACH SEPARATE SHEET(S) TO THIS FORM

1. NO. 87 | 2. COUNTY Pettis | 4. PRESENT LOCAL NAME(S) OR DESIGNATION(S) LaMonte United Methodist Church | 5. OTHER NAME(S) M.E. Church South | 6. TOWNSHIP 46N | RANGE 23W | SECTION 14 | 87

PE-AS-003-118

MISSOURI OFFICE OF HISTORIC PRESERVATION

ARCHITECTURAL/HISTORIC INVENTORY SURVEY FORM LA MONTE TOWNSHIP (LA MONTE)

1. NO. 93

2. COUNTY Pettis

3. LOCATION OF NEGATIVES Show-Me Regional Planning Commission

4. PRESENT LOCAL NAME(S) OR DESIGNATION(S) La Monte Laundry 87PE0099

5. OTHER NAME(S) Jansen's Garage; Lyne's Garage

6. SPECIFIC LEGAL LOCATION TOWNSHIP 46N RANGE 23W SECTION 14

IF CITY OR TOWN, STREET ADDRESS North Main Street

7. CITY OR TOWN IF RURAL, VICINITY La Monte

8. DESCRIPTION OF LOCATION

Part of Block C

(East side of North Main Street between Missouri Pacific Railroad right-of-way and Pine Street)

9. COORDINATES UTM

LAT

LONG

10. SITE ( ) STRUCTURE ( ) BUILDING (X) OBJECT ( )

11. ON NATIONAL REGISTER? YES ( ) NO (X)

12. IS IT ELIGIBLE? YES ( ) NO ( )

13. PART OF ESTAB. HIST. DISTRICT? YES ( ) NO (X)

14. DISTRICT POTENTIAL? YES ( ) NO ( )

15. NAME OF ESTABLISHED DISTRICT N/A

16. THEMATIC CATEGORY Historic/architectural

17. DATE(S) OR PERIOD ca. 1910

18. STYLE OR DESIGN Victorian Functional

19. ARCHITECT OR ENGINEER Undetermined

20. CONTRACTOR OR BUILDER Undetermined

21. ORIGINAL USE, IF APPARENT Automobile dealership (possible)

22. PRESENT USE

23. OWNERSHIP PUBLIC ( ) PRIVATE (X)

24. OWNER'S NAME AND ADDRESS

25. OPEN TO PUBLIC? YES ( ) NO ( )

26. LOCAL CONTACT PERSON OR ORGANIZATION Show-Me RPC

27. OTHER SURVEYS IN WHICH INCLUDED

None

28. NO. OF STORIES 1

29. BASEMENT? YES ( ) NO (X)

30. FOUNDATION MATERIAL Brick and concrete

31. WALL CONSTRUCTION Brick

32. ROOF TYPE AND MATERIAL Flat; composition

33. NO. OF BAYS FRONT SIDE

34. WALL TREATMENT Common bond; stretcher bond

35. PLAN SHAPE Square

36. CHANGES (EXPLAIN IN NO. 42) ADDITION ( ) ALTERED (X) MOVED ( )

37. CONDITION INTERIOR ____ EXTERIOR Fair

38. PRESERVATION UNDERWAY? YES (X) NO ( ) Maint.

39. ENDANGERED? BY WHAT? YES ( ) NO (X)

40. VISIBLE FROM PUBLIC ROAD? YES (X) NO ( )

41. DISTANCE FROM AND FRONTAGE ON ROAD

42. FURTHER DESCRIPTION OF IMPORTANT FEATURES

This is a one-story brick commercial building with a corbeled brickwork cornice. The storefront contains a vehicle entrance, two smaller doorways and transomed display windows. The north facade contains two round segmentally arched windows and two large entrances, one of which is sealed. The building front is fashioned from tan brick; the side is reddish brown brick. Decorative metal pieces (painted black in photo) are attached to three of the vertical supports of the storefront.

I-20

43. HISTORY AND SIGNIFICANCE

An early owner of this early 20th century commercial building is believed to have been a Mr. Jansen, who sold Willis-Knight automobiles and operated a garage. During the 1920s and later, D. A. Lyne ran a garage and had an Essex dealership in this building. Subsequent uses have included sheet metal shop and laundry. This building and a similar-sized but more obviously altered building just south were built to replace several primarily wooden structures that were destroyed by fire in the summer of 1909. It was selected as a good example of a relatively original early automobile dealership building, with potential for inclusion in a thematic nomination.

44. DESCRIPTION OF ENVIRONMENT AND OUTBUILDINGS

The environment is commercial, with the property bounded on the north by the Missouri Pacific Railroad right-of-way and by other downtown LaMonte buildings and streets in the other directions.

45. SOURCES OF INFORMATION

Plat maps; Terry and Toots Files; site visit.

46. PREPARED BY R.Maserang

47. ORGANIZATION Show-Me RPC

48. DATE 11/12/87

49. REVISION DATE(S)

RETURN THIS FORM WHEN COMPLETED TO: OFFICE OF HISTORIC PRESERVATION P.O. BOX 176 JEFFERSON CITY, MISSOURI 65102 PH. 314-751-4096

IF ADDITIONAL SPACE IS NEEDED, ATTACH SEPARATE SHEET(S) TO THIS FORM

1. NO. 93 | 2. COUNTY Pettis | 4. PRESENT LOCAL NAME(S) OR DESIGNATION(S) LaMonte Laundry | 5. OTHER NAME(S) Jansen's Garage etc | 6. TOWNSHIP 46N | RANGE 23W | SECTION 14 | 93

PEPSI

PE-AS-003-114

MISSOURI OFFICE OF HISTORIC PRESERVATION

ARCHITECTURAL/HISTORIC INVENTORY SURVEY FORM · LAMONTE TOWNSHIP (LA MONTE)

1. NO. 96

2. COUNTY Pettis

3. LOCATION OF NEGATIVES Show-Me Regional Planning Commission

4. PRESENT LOCAL NAME(S) OR DESIGNATION(S): Moore Residence

5. OTHER NAME(S): White House

6. SPECIFIC LEGAL LOCATION — TOWNSHIP 46N RANGE 23W SECTION 14

IF CITY OR TOWN, STREET ADDRESS: 606 S. Main St.

7. CITY OR TOWN: LaMonte — IF RURAL, VICINITY:

8. DESCRIPTION OF LOCATION

Part of NW¼ of SW¼ of S. 14

(West side of Main Street between Parker and Center Streets)

9. COORDINATES — UTM — LAT — LONG

10. SITE ( ) STRUCTURE ( ) BUILDING (X) OBJECT ( )

11. ON NATIONAL REGISTER? YES ( ) NO (X)

12. IS IT ELIGIBLE? YES ( ) NO ( )

13. PART OF ESTAB. HIST. DISTRICT? YES ( ) NO (X)

14. DISTRICT POTENTIAL? YES ( ) NO ( )

15. NAME OF ESTABLISHED DISTRICT: N/A

16. THEMATIC CATEGORY: Historic/architectural

17. DATE(S) OR PERIOD: ca. 1880s

18. STYLE OR DESIGN: Italianate

19. ARCHITECT OR ENGINEER: Undetermined

20. CONTRACTOR OR BUILDER: Undetermined

21. ORIGINAL USE, IF APPARENT: Residence

22. PRESENT USE: Residence

23. OWNERSHIP — PUBLIC ( ) PRIVATE (X)

24. OWNER'S NAME AND ADDRESS: Mrs. Mary Ann Moore, Same

25. OPEN TO PUBLIC? YES ( ) NO (X)

26. LOCAL CONTACT PERSON OR ORGANIZATION: Show-Me RPC

27. OTHER SURVEYS IN WHICH INCLUDED: None

28. NO. OF STORIES: 2

29. BASEMENT? YES ( ) NO ( )

30. FOUNDATION MATERIAL: Stone

31. WALL CONSTRUCTION: Wood frame

32. ROOF TYPE AND MATERIAL: Hipped; asphalt

33. NO. OF BAYS — FRONT — SIDE

34. WALL TREATMENT: Shiplap siding

35. PLAN SHAPE

36. CHANGES (EXPLAIN IN NO. 42) — ADDITION ( ) ALTERED ( ) MOVED ( )

37. CONDITION — INTERIOR — EXTERIOR: Good

38. PRESERVATION UNDERWAY? YES (X) NO ( ) Maint.

39. ENDANGERED? YES ( ) NO (X) BY WHAT?

40. VISIBLE FROM PUBLIC ROAD? YES (X) NO ( )

41. DISTANCE FROM AND FRONTAGE ON ROAD

42. FURTHER DESCRIPTION OF IMPORTANT FEATURES

This is a well-preserved example of a three-ranked two-story frame Italianate style house with a simple hipped roof. The symmetrical main facade contains three windows above a central door and two windows. The windows have predominant hoods with pointed arches. The cornice and entry porch are bracketed. Capitals of the porch columns are echoed in pilaster corner boards

I-4

43. HISTORY AND SIGNIFICANCE

Early ownership of this house was apparently by James S. White, who came to LaMonte in 1881. Mr. White, who served as postmaster and proprietor of a hardware store, was a native of Armstrong Co., Pennsylvania. The 1916 plat map indicates that James White was the owner then. Mr. White's old store no longer exists. This house was selected for the inventory on the basis of its relatively unaltered Italianate architecture. It would be a logical choice for inclusion in a thematic nomination of LaMonte's older buildings. The team also likes it as an individual resource.

44. DESCRIPTION OF ENVIRONMENT AND OUTBUILDINGS

This house is in a residential neighborhood on the west side of Main Street, the main north-south thoroughfare through La Monte.

45. SOURCES OF INFORMATION

The History of Pettis County (1882); plat maps; Terry and Toots Files; site visit.

46. PREPARED BY: R. Maserang

47. ORGANIZATION: Show-Me RPC

48. DATE: 11/12/87

49. REVISION DATE(S)

RETURN THIS FORM WHEN COMPLETED TO: OFFICE OF HISTORIC PRESERVATION, P.O. BOX 176, JEFFERSON CITY, MISSOURI 65102, PH. 314-751-4096

IF ADDITIONAL SPACE IS NEEDED, ATTACH SEPARATE SHEET(S) TO THIS FORM

1. NO. 96 · 2. COUNTY Pettis · 4. PRESENT LOCAL NAME(S) OR DESIGNATION(S) Moore Residence · 5. OTHER NAME(S) White House · 6. TOWNSHIP 46N · RANGE 23W · SECTION 14 · 96

606

PE-AS-003-120

MISSOURI OFFICE OF HISTORIC PRESERVATION

ARCHITECTURAL/HISTORIC INVENTORY SURVEY FORM

LA MONTE TOWNSHIP(LA MONTE)

1. NO. 88

2. COUNTY Pettis

3. LOCATION OF NEGATIVES Show-Me Regional Planning Commission

4. PRESENT LOCAL NAME(S) OR DESIGNATION(S): Gardner Residence

5. OTHER NAME(S): Snoddy House; White House

6. SPECIFIC LEGAL LOCATION TOWNSHIP 46N RANGE 23W SECTION 14

IF CITY OR TOWN, STREET ADDRESS: Pacific and Walnut Streets

7. CITY OR TOWN: La Monte IF RURAL, VICINITY

8. DESCRIPTION OF LOCATION: Block G

(Northeast corner of Pacific and Walnut Streets in La-Monte)

9. COORDINATES UTM LAT LONG

10. SITE ( ) STRUCTURE ( ) BUILDING (X) OBJECT ( )

11. ON NATIONAL REGISTER? YES ( ) NO (X)

12. IS IT ELIGIBLE? YES ( ) NO ( )

13. PART OF ESTAB. HIST. DISTRICT? YES ( ) NO (X)

14. DISTRICT POTENTIAL? YES ( ) NO ( )

15. NAME OF ESTABLISHED DISTRICT: N/A

16. THEMATIC CATEGORY: Historic/architectural

17. DATE(S) OR PERIOD: ca. 1880s

18. STYLE OR DESIGN: Cross Gabled (Folk Victorian)

19. ARCHITECT OR ENGINEER: Undetermined

20. CONTRACTOR OR BUILDER: Undetermined

21. ORIGINAL USE, IF APPARENT: Residence

22. PRESENT USE: Residence

23. OWNERSHIP: PUBLIC ( ) PRIVATE (X)

24. OWNER'S NAME AND ADDRESS: Amity De Haven, 204 N. Walnut St., La Monte, Mo.

25. OPEN TO PUBLIC? YES ( ) NO (X)

26. LOCAL CONTACT PERSON OR ORGANIZATION: Show-Me RPC

27. OTHER SURVEYS IN WHICH INCLUDED: None

28. NO. OF STORIES 1

29. BASEMENT? YES ( ) NO ( )

30. FOUNDATION MATERIAL: Stone

31. WALL CONSTRUCTION: Wood frame

32. ROOF TYPE AND MATERIAL: Gable; asphalt

33. NO. OF BAYS FRONT SIDE

34. WALL TREATMENT: Wood siding

35. PLAN SHAPE

36. CHANGES (EXPLAIN IN NO. 42) ADDITION ( ) ALTERED ( ) MOVED ( )

37. CONDITION INTERIOR ____ EXTERIOR Fair

38. PRESERVATION UNDERWAY? YES ( ) NO ( )

39. ENDANGERED? BY WHAT? YES ( ) NO ( )

40. VISIBLE FROM PUBLIC ROAD? YES (X) NO ( )

41. DISTANCE FROM AND FRONTAGE ON ROAD

42. FURTHER DESCRIPTION OF IMPORTANT FEATURES

This is a one-story frame side-gabled house with a rearward extension. There also is a front-facing gable. A three-sided bay window containing a transomed entrance is centered in the main (south) facade. This flat-roofed appendage extends slightly into the gable. A three-sided front porch, hexagonal porch roof supports, pilasters and pilastered corner boards are other exterior features.

43. HISTORY AND SIGNIFICANCE

Original ownership was not determined by the survey. In the teens, the owner is believed to have been Frank Snoddy. Later owners included the Jim White family. This house was selected for the inventory because of its highly unusual bay window entrance. It is not, however, considered to have broader significance other than possibly for a thematic nomination within the town of LaMonte.

44. DESCRIPTION OF ENVIRONMENT AND OUTBUILDINGS

This house is on a corner lot one block north of the Missouri Pacific right-of-way through LaMonte.

45. SOURCES OF INFORMATION: Mr. and Mrs. Terry Files; site visit.

46. PREPARED BY: R.Maserang

47. ORGANIZATION: Show-Me RPC

48. DATE: 11/12/87

49. REVISION DATE(S)

RETURN THIS FORM WHEN COMPLETED TO: OFFICE OF HISTORIC PRESERVATION, P.O. BOX 176, JEFFERSON CITY, MISSOURI 65102, PH. 314-751-4096

IF ADDITIONAL SPACE IS NEEDED, ATTACH SEPARATE SHEET(S) TO THIS FORM

1. NO. 88 | 2. COUNTY Pettis | 4. PRESENT LOCAL NAME(S) OR DESIGNATION(S) Gardner Residence | 5. OTHER NAME(S) Snoddy House; White House | 6. TOWNSHIP 46N | RANGE 23W | SECTION 14 | 88

PE-AS-003-121

MISSOURI OFFICE OF HISTORIC PRESERVATION

ARCHITECTURAL/HISTORIC INVENTORY SURVEY FORM LA MONTE TOWNSHIP (LA MONTE)

1. NO. 90

2. COUNTY Pettis

3. LOCATION OF NEGATIVES Show-Me Regional Planning Commission

4. PRESENT LOCAL NAME(S) OR DESIGNATION(S) Beel Blacksmith Shop 8PE0098

5. OTHER NAME(S) Hainline Blacksmith Shop

6. SPECIFIC LEGAL LOCATION TOWNSHIP 46N RANGE 23W SECTION 14

IF CITY OR TOWN, STREET ADDRESS Pine and Walnut Streets

7. CITY OR TOWN IF RURAL, VICINITY LaMonte

8. DESCRIPTION OF LOCATION

Part of Block J

(SW corner of Pine and Walnut Streets in LaMonte)

9. COORDINATES
LAT
LONG

10. SITE ( ) STRUCTURE ( ) BUILDING (X) OBJECT ( )

11. ON NATIONAL REGISTER? YES ( ) NO (X)

12. IS IT ELIGIBLE? YES ( ) NO ( )

13. PART OF ESTAB. HIST. DISTRICT? YES ( ) NO (X)

14. DISTRICT POTENTIAL? YES ( ) NO ( )

15. NAME OF ESTABLISHED DISTRICT N/A

16. THEMATIC CATEGORY Historic/architectural

17. DATE(S) OR PERIOD ca. 1900

18. STYLE OR DESIGN Gable Front

19. ARCHITECT OR ENGINEER Undetermined

20. CONTRACTOR OR BUILDER Undetermined

21. ORIGINAL USE, IF APPARENT Blacksmith shop (probable)

22. PRESENT USE Blacksmith shop

23. OWNERSHIP PUBLIC ( ) PRIVATE (X)

24. OWNER'S NAME AND ADDRESS
Rex Beel
LaMonte, Mo.

25. OPEN TO PUBLIC? YES ( ) NO (X)

26. LOCAL CONTACT PERSON OR ORGANIZATION Show-Me RPC

27. OTHER SURVEYS IN WHICH INCLUDED

None

28. NO. OF STORIES 1

29. BASEMENT? YES ( ) NO (X)

30. FOUNDATION MATERIAL Stone and concrete

31. WALL CONSTRUCTION Woodframe

32. ROOF TYPE AND MATERIAL Gable; metal

33. NO. OF BAYS FRONT SIDE

34. WALL TREATMENT Shiplap siding

35. PLAN SHAPE Rectangular

36. CHANGES (EXPLAIN IN NO. 42) ADDITION (X) ALTERED ( ) MOVED ( )

37. CONDITION
INTERIOR
EXTERIOR Fair/poor

38. PRESERVATION UNDERWAY? YES (X) Maint. NO ( )

39. ENDANGERED? BY WHAT? YES (X) It leans a bit. NO ( )

40. VISIBLE FROM PUBLIC ROAD? YES (X) NO ( )

41. DISTANCE FROM AND FRONTAGE ON ROAD

42. FURTHER DESCRIPTION OF IMPORTANT FEATURES

This is a one-story frame gable-front building. There is a shed-roof addition (not recent) on the west. There are vehicle doors (made of wood) on the north and east. Fenestration is varied but there are two double-hung 4/4 windows on the east and a small gable window. The metal roof is not the original roof and is probably not the original roofing material.

43. HISTORY AND SIGNIFICANCE H-23

Weedin Hainline is believed to have operated a blacksmith shop in this building in the teens and 1920s. It continues to be used as a blacksmith shop by the longtime and preser owner, Rex Beel. Its significance lies in its history as a small town blacksmith shop, another of the rapidly disappearing cultural landmarks.

44. DESCRIPTION OF ENVIRONMENT AND OUTBUILDINGS
This building is on a corner lot cluttered with broken and discarded artifacts of metal and other materials, nearly all of potential value to a blacksmith. The location is at the edge of the downtown business area.

45. SOURCES OF INFORMATION
Terry and Toots Files; plat maps; site visit.

46. PREPARED BY R.Maserang

47. ORGANIZATION Show-Me RPC

48. DATE 11/12/87

49. REVISION DATE(S)

RETURN THIS FORM WHEN COMPLETED TO: OFFICE OF HISTORIC PRESERVATION
P.O. BOX 176
JEFFERSON CITY, MISSOURI 65102
PH. 314-751-4096

IF ADDITIONAL SPACE IS NEEDED, ATTACH SEPARATE SHEET(S) TO THIS FORM

1. NO. 90
2. COUNTY Pettis
4. PRESENT LOCAL NAME(S) OR DESIGNATION(S) Beel Blacksmith Shop
5. OTHER NAME(S) Hainline Blacksmith Shop
6. TOWNSHIP 46N
RANGE 23W
SECTION 14
90

REX BEEL
BLACKSMITH

PE-AS-003-122

MISSOURI OFFICE OF HISTORIC PRESERVATION

ARCHITECTURAL/HISTORIC INVENTORY SURVEY FORM

LA MONTE TOWNSHIP (LA MONTE)

1. NO. 92

2. COUNTY Pettis

3. LOCATION OF NEGATIVES Show-Me Regional Planning Commission

4. PRESENT LOCAL NAME(S) OR DESIGNATION(S) LaMonte Community Bank 87PF0097

5. OTHER NAME(S) LaMonte Bank (earlier)

6. SPECIFIC LEGAL LOCATION TOWNSHIP 46N RANGE 23W SECTION 14

IF CITY OR TOWN, STREET ADDRESS 100 W. Pine St.

7. CITY OR TOWN LaMonte IF RURAL, VICINITY

8. DESCRIPTION OF LOCATION

Part of Block B

(NW corner of Pine and Main Streets in LaMonte)

9. COORDINATES UTM

LAT

LONG

10. SITE ( ) STRUCTURE ( ) BUILDING (X) OBJECT ( )

11. ON NATIONAL REGISTER? YES ( ) NO (X)

12. IS IT ELIGIBLE? YES ( ) NO ( )

13. PART OF ESTAB. HIST. DISTRICT? YES ( ) NO (X)

14. DISTRICT POTENTIAL? YES ( ) NO ( )

15. NAME OF ESTABLISHED DISTRICT N/A

16. THEMATIC CATEGORY Historic/architectural

17. DATE(S) OR PERIOD ca. 1880s

18. STYLE OR DESIGN Functional Victorian

19. ARCHITECT OR ENGINEER Undetermined

20. CONTRACTOR OR BUILDER Undetermined

21. ORIGINAL USE, IF APPARENT Bank

22. PRESENT USE Bank

23. OWNERSHIP PUBLIC ( ) PRIVATE (X)

24. OWNER'S NAME AND ADDRESS LaMonte Community Bank LaMonte, Mo.

25. OPEN TO PUBLIC? YES (X) NO ( ) During business hours

26. LOCAL CONTACT PERSON OR ORGANIZATION Show-Me RPC

27. OTHER SURVEYS IN WHICH INCLUDED None

28. NO. OF STORIES 1

29. BASEMENT? YES ( ) NO (X)

30. FOUNDATION MATERIAL Stone

31. WALL CONSTRUCTION Brick

32. ROOF TYPE AND MATERIAL Flat; composition

33. NO. OF BAYS FRONT SIDE

34. WALL TREATMENT

35. PLAN SHAPE Rectangular

36. CHANGES (EXPLAIN IN NO. 42) ADDITION ( ) ALTERED (X) MOVED ( )

37. CONDITION INTERIOR ____ EXTERIOR Good/fair

38. PRESERVATION UNDERWAY? YES (X) NO ( ) Maint.

39. ENDANGERED? BY WHAT? YES ( ) NO (X)

40. VISIBLE FROM PUBLIC ROAD? YES (X) NO ( )

41. DISTANCE FROM AND FRONTAGE ON ROAD

42. FURTHER DESCRIPTION OF IMPORTANT FEATURES

The entrance to this one-story brick building is set at an angle in the southeast corner beneath a decorative pediment which is attached to the parapet. The brickwork cornice is corbeled along the east facade. The corner entrance and large display window on the south are non-original. To the north is an adjacent building constructed at about the same time, with a similar corbeled cornice and a gable roof instead of a flat roof.

I-16

43. HISTORY AND SIGNIFICANCE

The La Monte Bank reportedly opened in this building in 1883. In the mid-1920s, the La-Monte Bank absorbed the Farmers Bank of LaMonte. In 1931, however, the La Monte Bank failed. During World War II, the building was operated as a grocery store by Marion Crawford. It was also used as a WPA sewing room. In 1946, a new bank--the LaMonte Community Bank--was organized and opened in this building. The adjacent Craig Building (on the north) has housed various enterprises including a barber shop, a telegraph office and a small lunchroom. This building might be considered for a thematic nomination of financial institutions.

44. DESCRIPTION OF ENVIRONMENT AND OUTBUILDINGS

The building is on a corner lot at the key downtown business intersection of Main and Pine Streets.

45. SOURCES OF INFORMATION

The History of Pettis County (1919); Life in Pettis County (Lang); plat maps; Terry and Toots Files; site visit.

46. PREPARED BY R.Maserang

47. ORGANIZATION Show-Me RPC

48. DATE 11/12/87

49. REVISION DATE(S)

RETURN THIS FORM WHEN COMPLETED TO: OFFICE OF HISTORIC PRESERVATION P.O. BOX 176 JEFFERSON CITY, MISSOURI 65102 PH. 314-751-4096

IF ADDITIONAL SPACE IS NEEDED, ATTACH SEPARATE SHEET(S) TO THIS FORM

1. NO. 92 | 2. COUNTY Pettis | 4. PRESENT LOCAL NAME(S) OR DESIGNATION(S) LaMonte Community Bank | 5. OTHER NAME(S) LaMonte Bank | 6. TOWNSHIP 46N | RANGE 23W | SECTION 14 | 92

LaMonte
Community
BANK
SCHOOL BUS

PE-AS-003-123

MISSOURI OFFICE OF HISTORIC PRESERVATION

ARCHITECTURAL/HISTORIC INVENTORY SURVEY FORM LA MONTE TOWNSHIP (LA MONTE)

1. NO. 91

2. COUNTY Pettis

3. LOCATION OF NEGATIVES Show-Me Regional Planning Commission

4. PRESENT LOCAL NAME(S) OR DESIGNATION(S) The Collector's Corner/Artistic Cuts 87PE0096

5. OTHER NAME(S) Farmers Bank (earlier, eastern unit at 101 W. Pine)

6. SPECIFIC LEGAL LOCATION TOWNSHIP 46N RANGE 23W SECTION 14

IF CITY OR TOWN, STREET ADDRESS 101-103 W. Pine St.

7. CITY OR TOWN IF RURAL, VICINITY LaMonte

8. DESCRIPTION OF LOCATION

Part of Block I

(SW corner of Main and Pine Streets in LaMonte)

9. COORDINATES UTM

LAT

LONG

10. SITE ( ) STRUCTURE ( ) BUILDING (X) OBJECT ( )

11. ON NATIONAL REGISTER? YES ( ) NO (X)

12. IS IT ELIGIBLE? YES ( ) NO ( )

13. PART OF ESTAB. HIST. DISTRICT? YES ( ) NO (X)

14. DISTRICT POTENTIAL? YES ( ) NO ( )

15. NAME OF ESTABLISHED DISTRICT N/A

16. THEMATIC CATEGORY Historic/architectural

17. DATE(S) OR PERIOD ca. 1890s

18. STYLE OR DESIGN Functional Victorian

19. ARCHITECT OR ENGINEER Undetermined

20. CONTRACTOR OR BUILDER Undetermined

21. ORIGINAL USE, IF APPARENT Commercial Buildings

22. PRESENT USE Second hand store; hair styling

23. OWNERSHIP PUBLIC ( ) PRIVATE (X)

24. OWNER'S NAME AND ADDRESS Terry Files, 809 S.Main,LaMonte (101); Paul Howard and a Masonic Lodge (103).

25. OPEN TO PUBLIC? YES (X) NO ( ) Lower, during business hrs.

26. LOCAL CONTACT PERSON OR ORGANIZATION Show-Me RPC

27. OTHER SURVEYS IN WHICH INCLUDED None

28. NO. OF STORIES 2

29. BASEMENT? YES ( ) NO (X)

30. FOUNDATION MATERIAL Sandstone

31. WALL CONSTRUCTION Brick

32. ROOF TYPE AND MATERIAL Flat; composition

33. NO. OF BAYS FRONT SIDE

34. WALL TREATMENT Common bond

35. PLAN SHAPE Rectangular

36. CHANGES (EXPLAIN IN NO. 42) ADDITION ( ) ALTERED (X) MOVED ( )

37. CONDITION INTERIOR ____ EXTERIOR Fair

38. PRESERVATION UNDERWAY? YES (X) NO ( ) Maint.

39. ENDANGERED? BY WHAT? YES ( ) NO (X)

40. VISIBLE FROM PUBLIC ROAD? YES (X) NO ( )

41. DISTANCE FROM AND FRONTAGE ON ROAD

42. FURTHER DESCRIPTION OF IMPORTANT FEATURES

Despite the different brick hues, this five-bay wide two-story brick building appears to have been built as a single construction project. The eastern unit (101) is essentially unaltered. It has a recessed central entrance (double-leaf) with a transom. Cast iron posts with a twisted pattern flank the entrance. Upstairs windows are double-hung 2/2 with brick segmental arches and concrete lugsills. The building at 103 has a new storefront. A recessed doorway leading upstairs is in the center of the front.

I-23

43. HISTORY AND SIGNIFICANCE

This building already existed when the Farmers Bank of LaMonte was organized and opened its doors in the easternmost unit in 1913. Its original use was not determined, but it possibly was a drug store. The altered western half of the building is thought to have been a general store with a Masonic Lodge upstairs. The Farmers Bank became LaMonte's second bank (after the LaMonte Bank), but it only survived until the mid 1920s when it was acquired by the LaMonte Bank. The old bank building was subsequently used as a post office for many years. The old bank vault is still inside. The easternmost unit is a good example of a turn-of-the century storefront. The post office period was 1926-61.

44. DESCRIPTION OF ENVIRONMENT AND OUTBUILDINGS

This building occupies a corner lot at the main downtown business intersection (Main and Pine).

45. SOURCES OF INFORMATION

Terry and Toots Files; The History of Pettis County (1919); plat maps; site visit.

46. PREPARED BY R.Maserang

47. ORGANIZATION Show-Me RPC

48. DATE 11/12/87

49. REVISION DATE(S)

RETURN THIS FORM WHEN COMPLETED TO: OFFICE OF HISTORIC PRESERVATION P.O. BOX 176 JEFFERSON CITY, MISSOURI 65102 PH. 314-751-4096

IF ADDITIONAL SPACE IS NEEDED, ATTACH SEPARATE SHEET(S) TO THIS FORM

1. NO. 91 | 2. COUNTY Pettis | 4. PRESENT LOCAL NAME(S) OR DESIGNATION(S) Collector's Corner; Artistic Cuts | 5. OTHER NAME(S) Farmers Bank | 6. TOWNSHIP 46N | RANGE 23W | SECTION 14 | 91

THE
COLLECTOR'S
COPY

101
THE
COLLECTOR'S
CORN
CLOSED

PE-AS-003-124

MISSOURI OFFICE OF HISTORIC PRESERVATION

ARCHITECTURAL/HISTORIC INVENTORY SURVEY FORM

LAMONTE TOWNSHIP (LAMONTE)

1. NO. 89

2. COUNTY Pettis

3. LOCATION OF NEGATIVES Show-Me Regional Planning Commission

4. PRESENT LOCAL NAME(S) OR DESIGNATION(S) 87PE0077

5. OTHER NAME(S) Old LaMonte City Hall; Higgins' Horse Barn

6. SPECIFIC LEGAL LOCATION TOWNSHIP 46N RANGE 23W SECTION 15

IF CITY OR TOWN, STREET ADDRESS West Pine Street

7. CITY OR TOWN LaMonte IF RURAL, VICINITY

8. DESCRIPTION OF LOCATION

Part of NE¼ of NE¼ of Section 15

(West end of Pine Street south of an imaginary extension of Oak Street)

9. COORDINATES UTM

LAT

LONG

10. SITE ( ) STRUCTURE ( ) BUILDING (X) OBJECT ( )

11. ON NATIONAL REGISTER? YES ( ) NO (X)

12. IS IT ELIGIBLE? YES ( ) NO ( )

13. PART OF ESTAB. HIST. DISTRICT? YES ( ) NO (X)

14. DISTRICT POTENTIAL? YES ( ) NO ( )

15. NAME OF ESTABLISHED DISTRICT N/A

16. THEMATIC CATEGORY Historic/architectural

17. DATE(S) OR PERIOD ca. 1914

18. STYLE OR DESIGN Greek Revival

19. ARCHITECT OR ENGINEER Und.

20. CONTRACTOR OR BUILDER Und.

21. ORIGINAL USE, IF APPARENT City hall

22. PRESENT USE Horse stable

23. OWNERSHIP PUBLIC ( ) PRIVATE (X)

24. OWNER'S NAME AND ADDRESS John Zullig

25. OPEN TO PUBLIC? YES ( ) NO (X)

26. LOCAL CONTACT PERSON OR ORGANIZATION Show-Me RPC

27. OTHER SURVEYS IN WHICH INCLUDED None

28. NO. OF STORIES 1

29. BASEMENT? YES ( ) NO (X)

30. FOUNDATION MATERIAL Concrete

31. WALL CONSTRUCTION Brick

32. ROOF TYPE AND MATERIAL Gable; metal

33. NO. OF BAYS FRONT SIDE

34. WALL TREATMENT Common bond

35. PLAN SHAPE Rectangular

36. CHANGES (EXPLAIN IN NO. 42) ADDITION (X) ALTERED (X) MOVED ( )

37. CONDITION INTERIOR ____ EXTERIOR Fair

38. PRESERVATION UNDERWAY? YES ( ) NO (X)

39. ENDANGERED? BY WHAT? YES (X) NO ( ) Continued deterioration

40. VISIBLE FROM PUBLIC ROAD? YES (X) NO ( )

41. DISTANCE FROM AND FRONTAGE ON ROAD

42. FURTHER DESCRIPTION OF IMPORTANT FEATURES

The pilastered main facade of this false-fronted building is dominated by an ornamental metal-trimmed pediment above the segmentally arched entrance. The three main facade arches contain keystones. The entrance originally included a fanlight. Behind the false front, the roof is gabled. The building has been converted into a stable and shows considerable deterioration. On the north side are eight tall, arched windows with lugsills.

E-32

43. HISTORY AND SIGNIFICANCE

Built in ca. 1914, this interesting building served as the LaMonte City Hall and, during construction of the LaMonte high school, provided classroom space (in ca. 1919). With its Greek Revival front, this is a rather unique building in Pettis County. Originally, it contained a stage and was the site of movies, plays, and high school graduations until its conversion into a stable for show horses in the 1930s. It also has been used as a roller skating rink. After the building was sold by the city, it was used by Scott and Jim Higgins who raised and trained show horses, as a stable. A rear addition (constructed later than the main building) has been used as a workshop. We recommend that it be considered an architecturally significant building.

44. DESCRIPTION OF ENVIRONMENT AND OUTBUILDINGS

This building faces downtown LaMonte from what would be the center of Pine Street, except that the street jobs around it.

45. SOURCES OF INFORMATION

Pettis County Plat Book (1916); site visit; Terry and Toots Files.

46. PREPARED BY R.Maserang

47. ORGANIZATION Show-Me RPC

48. DATE 10/87

49. REVISION DATE(S)

RETURN THIS FORM WHEN COMPLETED TO: OFFICE OF HISTORIC PRESERVATION P.O. BOX 176 JEFFERSON CITY, MISSOURI 65102 PH. 314-751-4096

IF ADDITIONAL SPACE IS NEEDED, ATTACH SEPARATE SHEET(S) TO THIS FORM

1. NO. 89 | 2. COUNTY Pettis | 4. PRESENT LOCAL NAME(S) OR DESIGNATION(S) | 5. OTHER NAME(S) Old LaMonte City Hall | 6. TOWNSHIP 46N | RANGE 23W | SECTION 15 | 89

MARTING

PE-AS-003-125

MISSOURI OFFICE OF HISTORIC PRESERVATION

ARCHITECTURAL/HISTORIC INVENTORY SURVEY FORM

LA MONTE TOWNSHIP (LA MONTE)

1. NO. 95

2. COUNTY Pettis

3. LOCATION OF NEGATIVES Show-Me Regional Planning Commission

4. PRESENT LOCAL NAME(S) OR DESIGNATION(S): Nelson Residence

5. OTHER NAME(S): McCune House

6. SPECIFIC LEGAL LOCATION TOWNSHIP 46N RANGE 23W SECTION 14

IF CITY OR TOWN, STREET ADDRESS: 310 Walnut St.

7. CITY OR TOWN: LaMonte — IF RURAL, VICINITY

8. DESCRIPTION OF LOCATION

(West side of Walnut Street approximately halfway between Mason and Norris Streets, in LaMonte)

9. COORDINATES
LAT
LONG

10. SITE ( ) STRUCTURE ( ) BUILDING (X) OBJECT ( )

11. ON NATIONAL REGISTER? YES ( ) NO (X)

12. IS IT ELIGIBLE? YES ( ) NO ( )

13. PART OF ESTAB. HIST. DISTRICT? YES ( ) NO (X)

14. DISTRICT POTENTIAL? YES ( ) NO ( )

15. NAME OF ESTABLISHED DISTRICT: N/A

16. THEMATIC CATEGORY: Historic/architectural

17. DATE(S) OR PERIOD: ca. 1900

18. STYLE OR DESIGN: Queen Anne

19. ARCHITECT OR ENGINEER: Undetermined

20. CONTRACTOR OR BUILDER: Undetermined

21. ORIGINAL USE, IF APPARENT: Residence

22. PRESENT USE: Residence

23. OWNERSHIP: PUBLIC ( ) PRIVATE (X)

24. OWNER'S NAME AND ADDRESS: Merle R. Nelson, 310 Walnut St.

25. OPEN TO PUBLIC? YES ( ) NO (X)

26. LOCAL CONTACT PERSON OR ORGANIZATION: Show-Me RPC

27. OTHER SURVEYS IN WHICH INCLUDED: None

28. NO. OF STORIES: 2

29. BASEMENT? YES (X) NO ( )

30. FOUNDATION MATERIAL: Stone and brick

31. WALL CONSTRUCTION: Wood frame

32. ROOF TYPE AND MATERIAL: Hipped w/CGs; asphalt

33. NO. OF BAYS FRONT SIDE

34. WALL TREATMENT: Wood siding

35. PLAN SHAPE: Irregular

36. CHANGES (EXPLAIN IN NO. 42): ADDITION ( ) ALTERED (X) MOVED ( )

37. CONDITION INTERIOR ____ EXTERIOR: Fair

38. PRESERVATION UNDERWAY? Maint. YES (X) NO ( )

39. ENDANGERED? BY WHAT? YES ( ) NO (X)

40. VISIBLE FROM PUBLIC ROAD? YES (X) NO ( )

41. DISTANCE FROM AND FRONTAGE ON ROAD

42. FURTHER DESCRIPTION OF IMPORTANT FEATURES

This is a frame, two-story house with Queen Anne styling. The main roof is pyramidal. Lower cross gables are pedimented with imbricated shingles and interesting circular windows. The front porch has supports arranged in pairs. There is a two-story cut-away bay window (in effect). Alterations include two new front doors, both single-leaf and opening onto the porch. There is a rearward extension of one story.

H-17

43. HISTORY AND SIGNIFICANCE

Harry McCune, a retired farmer and land owner, lived in this house during the teens. This house was selected for the inventory because of its architecture and because the amount of alteration does not appear to be extensive. Its significance would be primarily local. The paired porch supports with their delicate turned middle portions are fairly uncommon within the survey area.

44. DESCRIPTION OF ENVIRONMENT AND OUTBUILDINGS

This house is located along the main north-south street through LaMonte but in a residential neighborhood.

45. SOURCES OF INFORMATION

Toots Files; Terry Files; site visit.

46. PREPARED BY: R. Maserang

47. ORGANIZATION: Show-Me RPC

48. DATE: 11/12/87

49. REVISION DATE(S)

RETURN THIS FORM WHEN COMPLETED TO: OFFICE OF HISTORIC PRESERVATION, P.O. BOX 176, JEFFERSON CITY, MISSOURI 65102, PH. 314-751-4096

IF ADDITIONAL SPACE IS NEEDED, ATTACH SEPARATE SHEET(S) TO THIS FORM

1. NO. 95 | 2. COUNTY Pettis | 4. PRESENT LOCAL NAME(S) OR DESIGNATION(S) Nelson Residence | 5. OTHER NAME(S) McCune House | 6. TOWNSHIP 46N | RANGE 23W | SECTION 14 | 95

PE-AS-003-126

MISSOURI OFFICE OF HISTORIC PRESERVATION

ARCHITECTURAL/HISTORIC INVENTORY SURVEY FORM

LA MONTE TOWNSHIP

1. NO. 85

2. COUNTY Pettis

3. LOCATION OF NEGATIVES Show-Me Regional Planning Commission

4. PRESENT LOCAL NAME(S) OR DESIGNATION(S): Log House

5. OTHER NAME(S):

6. SPECIFIC LEGAL LOCATION — TOWNSHIP 46N RANGE 23W SECTION 4

IF CITY OR TOWN, STREET ADDRESS: Sparks Road

7. CITY OR TOWN — IF RURAL, VICINITY: Northwest of LaMonte

8. DESCRIPTION OF LOCATION

(Approx. 2.75 miles north and 2.5 miles east of U.S. 50 and FF, on north side of Sparks Road in LaMonte Township)

9. COORDINATES — UTM

LAT

LONG

10. SITE ( ) STRUCTURE ( ) BUILDING (X) OBJECT ( )

11. ON NATIONAL REGISTER? YES ( ) NO (X)

12. IS IT ELIGIBLE? YES ( ) NO ( )

13. PART OF ESTAB. HIST. DISTRICT? YES ( ) NO (X)

14. DISTRICT POTENTIAL? YES ( ) NO ( )

15. NAME OF ESTABLISHED DISTRICT: N/A

16. THEMATIC CATEGORY: Historic/architectural

17. DATE(S) OR PERIOD: ca. 1860s

18. STYLE OR DESIGN: Pre-Railroad Folk

19. ARCHITECT OR ENGINEER: Undetermined

20. CONTRACTOR OR BUILDER: Undetermined

21. ORIGINAL USE, IF APPARENT: Residence

22. PRESENT USE: Unused

23. OWNERSHIP — PUBLIC ( ) PRIVATE (XX)

24. OWNER'S NAME AND ADDRESS: William C. and Dorothy Sparks

25. OPEN TO PUBLIC? YES ( ) NO (X)

26. LOCAL CONTACT PERSON OR ORGANIZATION: Show-Me RPC

27. OTHER SURVEYS IN WHICH INCLUDED: None

28. NO. OF STORIES: 1½

29. BASEMENT? YES ( ) NO (X)

30. FOUNDATION MATERIAL: Stone and concrete

31. WALL CONSTRUCTION: Logs and wood frame

32. ROOF TYPE AND MATERIAL: Gable; asphalt

33. NO. OF BAYS — FRONT SIDE

34. WALL TREATMENT: Wood siding

35. PLAN SHAPE

36. CHANGES (EXPLAIN IN NO. 42) — ADDITION (X) ALTERED (X) MOVED ( )

37. CONDITION — INTERIOR: Poor; EXTERIOR: Poor

38. PRESERVATION UNDERWAY? YES ( ) NO (X)

39. ENDANGERED? YES (X) NO ( ) BY WHAT? Continued neglect

40. VISIBLE FROM PUBLIC ROAD? YES (X) NO ( )

41. DISTANCE FROM AND FRONTAGE ON ROAD

42. FURTHER DESCRIPTION OF IMPORTANT FEATURES

Square-hewn logs are secured at the corners with square notching in this example, and pegging was used for stability as may be seen in one of the accompanying photos. Chinking is visible where the wood siding has been removed. The main roof has collapsed. There is a shed-roof addition. This was apparently a 1½ or two-story house.

Z-10

43. HISTORY AND SIGNIFICANCE

Original ownership of this log house was not determined. The land was apparently owned by the Rucker family during the late 1800s. The date of construction is unknown. Settlement in LaMonte Township was under way in the 1830s. However, the probability is that this house is a later manifestation of the pre-railroad log structure. This building was selected for the inventory automatically, despite its poor condition, for its apparent historic associations and architecture. (No other building with its log structure visible was found throughout Pettis County.)

44. DESCRIPTION OF ENVIRONMENT AND OUTBUILDINGS

There are no outbuildings. The property is on the north side of a gravel road.

45. SOURCES OF INFORMATION: Plat maps; site visit.

46. PREPARED BY: R. Maserang

47. ORGANIZATION: Show-Me RPC

48. DATE: 3/10/88

49. REVISION DATE(S):

RETURN THIS FORM WHEN COMPLETED TO: OFFICE OF HISTORIC PRESERVATION, P.O. BOX 176, JEFFERSON CITY, MISSOURI 65102, PH. 314-751-4096

IF ADDITIONAL SPACE IS NEEDED, ATTACH SEPARATE SHEET(S) TO THIS FORM

1. NO. 85 | 2. COUNTY Pettis | 4. PRESENT LOCAL NAME(S) OR DESIGNATION(S) Log House | 6. TOWNSHIP 46N | RANGE 23W | SECTION 4 | 85

PE-AS-003-127

MISSOURI OFFICE OF HISTORIC PRESERVATION

BRIDGE INVENTORY SURVEY FORM

LA MONTE TOWNSHIP

1. NO. 98

2. COUNTY Pettis

3. LOCATION OF NEGATIVES
Show-Me RPC

4. TYPE OF BRIDGE
METAL TRUSS [X] COVERED WOODEN TRUSS [ ]
STONE [ ] CONCRETE [ ] OTHER [ ]

5. PRESENT NAME(S)
Pettis Co. Bridge No.413000.9 87PE0116

6. OTHER NAME(S)

7. SPECIFIC LEGAL LOCATION
TOWNSHIP 45/46N
RANGE 23W
SECTION 3/34
ROUTE NO.
IF CITY OR TOWN, STREET ADDRESS

8. CITY OR TOWN IF RURAL, VICINITY
South of La Monte

9. DESCRIPTION OF LOCATION
(Approx. 1.1 miles west and 1.0 mile north of Hwy. 127 and Y, across Muddy Creek in LaMonte Township)

10. COORDINATES UTM
LAT.
LONG.

11. ON NATIONAL REGISTER? YES [ ] NO [X]

12. IS IT ELIGIBLE? YES [ ] NO [ ]

13. PART OF ESTAB. HIST. DISTRICT? YES [ ] NO [X]

14. DISTRICT POTENTIAL? YES [ ] NO [ ]

15. NAME OF ESTABLISHED DISTRICT
N/A

16. DATE(S)
1909

17. BUILDER

18. TRUSS DESIGN AND/OR STRUCTURAL DESIGN
Pratt Pony

19. NO. OF SPANS 1

20. NO. OF ROADWAYS 1

21. NO. OF WALKWAYS 0

22. LENGTH:
OVERALL 120' Est.
CLEAR SPAN
WIDTH:
OVERALL
ROADWAY 14'
HEIGHT:

23. ABUTMENT AND PIER MATERIAL
Steel and concrete

DECK MATERIAL
Wood planking

24. OWNER'S NAME AND ADDRESS
Pettis Co. Court
Sedalia, Mo.

25. ORIGINAL SITE?
MOVED?
WHEN MOVED?

26. LEGAL LOAD CONDITION 6 tons

27. PRESERVATION UNDERWAY? YES [ ] NO [ ]

28. ENDANGERED? YES [ ] NO [ ]
BY WHAT?

29. OTHER SURVEYS IN WHICH INCLUDED

30. HISTORY AND SIGNIFICANCE

The builder's name was not determined but a portion of the builder's plate containing the date, 1909, survives.

D-36

PHOTO(S)

D-36a

31. DESCRIPTION OF ENVIRONMENT

32. SOURCES OF INFORMATION
Site visit.

33. PREPARED BY:
R.Maserang

34. ORGANIZATION:
Show-Me RPC

35. DATE
10/17/87

36. REVISION DATE(S)

RETURN THIS FORM WHEN COMPLETED TO: OFFICE OF HISTORIC PRESERVATION
P.O. BOX 176
JEFFERSON CITY, MISSOURI 65102
PHONE (314) 751-4096

IF ADDITIONAL SPACE IS NEEDED, ATTACH SEPARATE SHEET(S) TO THIS FORM

1. NO. 98
2. COUNTY Pettis
5. PRESENT NAME(S) Pettis Co. Bridge No. 413000.9
6. OTHER NAME(S)
7. TOWNSHIP 45/46N
RANGE 23W
SECTION 3/34
98

PE-AS-003-128

MISSOURI OFFICE OF HISTORIC PRESERVATION

ARCHITECTURAL/HISTORIC INVENTORY SURVEY FORM LAKE CREEK TOWNSHIP (BAHNER)

1. NO. 172

2. COUNTY Pettis

3. LOCATION OF NEGATIVES Show-Me Regional Planning Commission

4. PRESENT LOCAL NAME(S) OR DESIGNATION(S) 88PE0041

5. OTHER NAME(S) Bahner General Store
Lehmann's D-X Service Station and General Store;

6. SPECIFIC LEGAL LOCATION TOWNSHIP 44N RANGE 20W SECTION 21
IF CITY OR TOWN, STREET ADDRESS Hwy. V

7. CITY OR TOWN Bahner IF RURAL, VICINITY

8. DESCRIPTION OF LOCATION
(North side of Hwy. V, at Bahner, in Lake Creek Township)

9. COORDINATES UTM
LAT
LONG

10. SITE ( ) STRUCTURE ( ) BUILDING (X) OBJECT ( )

11. ON NATIONAL REGISTER? YES ( ) NO (X)

12. IS IT ELIGIBLE? YES ( ) NO ( )

13. PART OF ESTAB. HIST. DISTRICT? YES ( ) NO (X)

14. DISTRICT POTENTIAL? YES ( ) NO ( )

15. NAME OF ESTABLISHED DISTRICT N/A

16. THEMATIC CATEGORY Historic/architectural

17. DATE(S) OR PERIOD 1864

18. STYLE OR DESIGN Functional Victorian

19. ARCHITECT OR ENGINEER Undetermined

20. CONTRACTOR OR BUILDER Undetermined

21. ORIGINAL USE, IF APPARENT General store

22. PRESENT USE Storage

23. OWNERSHIP PUBLIC ( ) PRIVATE (X)

24. OWNER'S NAME AND ADDRESS
Dennis and Robin Noonan
Rt. 1, Smithton, Mo.

25. OPEN TO PUBLIC? YES ( ) NO (X)

26. LOCAL CONTACT PERSON OR ORGANIZATION Show-Me RPC

27. OTHER SURVEYS IN WHICH INCLUDED
None

28. NO. OF STORIES 1

29. BASEMENT? YES ( ) NO (X)

30. FOUNDATION MATERIAL Stone

31. WALL CONSTRUCTION Wood frame

32. ROOF TYPE AND MATERIAL Gable; metal

33. NO. OF BAYS FRONT 3 SIDE

34. WALL TREATMENT Wood siding

35. PLAN SHAPE Rectangular

36. CHANGES (EXPLAIN IN NO. 42) ADDITION ( ) ALTERED ( ) MOVED ( )

37. CONDITION INTERIOR ____ EXTERIOR Good

38. PRESERVATION UNDERWAY? YES (X) NO ( ) Maint.

39. ENDANGERED? BY WHAT? YES ( ) NO (X)

40. VISIBLE FROM PUBLIC ROAD? YES (X) NO ( )

41. DISTANCE FROM AND FRONTAGE ON ROAD

42. FURTHER DESCRIPTION OF IMPORTANT FEATURES

This is a one-story, frame, rectangular gable-roofed building with a boomtown front. The cornice of the boomtown front is adorned with Italianate brackets with pendants. The double-leaf entrance is centered in the main facade, flanked by display windows with aprons. A shed-roof porch supported by square wooden posts extends across the storefront. A garage or storage building adjoins the building on the west.

A-27

43. HISTORY AND SIGNIFICANCE

The original owners of this old Bahner general store, reportedly built in 1864, were August and Elizabeth Heinaman. The property remained in the Heinaman family until 1898. During the 1920s, the general store became a gas station as well. From 1929-49, the owners and operators were Leon L. Lehmann and Josephine Lehmann (Mr.Lehmann's mother). After Mrs. Lehmann's death in 1949, Leon L. and Eva M.Lehmann owned and operated the facilities, through May 1961. Since 1961, the building has been used for storage. It is an unusually well-preserved example of an early frame commercial building. It was selected for the inventory for its architecture as well as its history. It should be considered for inclusion in a thematic nomination (commerce or transportation) and is perhaps individually significant as well.

44. DESCRIPTION OF ENVIRONMENT AND OUTBUILDINGS

This building is more or less in the center of the tiny Bahner community, with two houses on the east and one on the west. Across Hwy. V on the south are the buildings and cemetery of St.John the Evangelist's parish, including a church building erected in 1881.

45. SOURCES OF INFORMATION
Eva M. Lehmann; Mrs.Rose Bahner; plat maps; site visit.

46. PREPARED BY R.Maserang

47. ORGANIZATION Show-Me RPC

48. DATE 9/26/88

49. REVISION DATE(S)

RETURN THIS FORM WHEN COMPLETED TO: OFFICE OF HISTORIC PRESERVATION
P.O. BOX 176
JEFFERSON CITY, MISSOURI 65102
PH. 314-751-4096

IF ADDITIONAL SPACE IS NEEDED, ATTACH SEPARATE SHEET(S) TO THIS FORM

1. NO. 172
2. COUNTY Pettis
4. PRESENT LOCAL NAME(S) OR DESIGNATION(S)
5. OTHER NAME(S) Lehmann's DX Station
6. TOWNSHIP 44N
RANGE 20W
SECTION 21
172

PE-AS-003-129

MISSOURI OFFICE OF HISTORIC PRESERVATION

ARCHITECTURAL/HISTORIC INVENTORY SURVEY FORM LAKE CREEK TOWNSHIP (BAHNER)

1. NO. 174

2. COUNTY Pettis

3. LOCATION OF NEGATIVES Show-Me Regional Planning Commission

4. PRESENT LOCAL NAME(S) OR DESIGNATION(S) St.John Parochial School

5. OTHER NAME(S)

6. SPECIFIC LEGAL LOCATION TOWNSHIP 44N RANGE 20W SECTION 21

IF CITY OR TOWN, STREET ADDRESS Hwy. V

7. CITY OR TOWN Bahner IF RURAL, VICINITY

8. DESCRIPTION OF LOCATION

(South side of Hwy. V, at Bahner, in Lake Creek Township)

9. COORDINATES UTM

LAT

LONG

10. SITE ( ) STRUCTURE ( ) BUILDING (X) OBJECT ( )

11. ON NATIONAL REGISTER? YES ( ) NO (X)

12. IS IT ELIGIBLE? YES ( ) NO ( )

13. PART OF ESTAB. HIST. DISTRICT? YES ( ) NO (X)

14. DISTRICT POTENTIAL? YES ( ) NO ( )

15. NAME OF ESTABLISHED DISTRICT N/A

16. THEMATIC CATEGORY Historic/architectural

17. DATE(S) OR PERIOD 1924

18. STYLE OR DESIGN Pyramidal

19. ARCHITECT OR ENGINEER Undetermined

20. CONTRACTOR OR BUILDER Louis Bahner and Ed Eicholz

21. ORIGINAL USE, IF APPARENT Parochial schoolhouse

22. PRESENT USE

23. OWNERSHIP PUBLIC ( ) PRIVATE (X)

24. OWNER'S NAME AND ADDRESS St.John the Evangelist Parish

25. OPEN TO PUBLIC? YES ( ) NO ( )

26. LOCAL CONTACT Show-Me RPC

27. OTHER SURVEYS None

28. NO. OF STORIES 1

29. BASEMENT? YES (X) NO ( )

30. FOUNDATION MATERIAL Concrete

31. WALL CONSTRUCTION Wood frame

32. ROOF TYPE AND MATERIAL Hipped; asphalt

33. NO. OF BAYS FRONT SIDE

34. WALL TREATMENT Wood siding

35. PLAN SHAPE Irregular

36. CHANGES (EXPLAIN IN NO. 42) ADDITION ( ) ALTERED ( ) MOVED ( )

37. CONDITION INTERIOR ____ EXTERIOR Good/fair

38. PRESERVATION UNDERWAY? Maint. YES (X) NO ( )

39. ENDANGERED? BY WHAT? YES ( ) NO (X)

40. VISIBLE FROM PUBLIC ROAD? YES (X) NO ( )

41. DISTANCE FROM AND FRONTAGE ON ROAD

42. FURTHER DESCRIPTION OF IMPORTANT FEATURES

This is a one-story, frame, rectangular-shaped schoolhouse with a projecting foyer or vestibule topped by a small bell tower. The double-leaf entrance is transomed. Windows are double-hung, 6/6 lights. There is a gable-roofed basement entrance on the east. Only the north and south facades are windowed. The building appears to be well preserved and is in perhaps unaltered condition.

A-26

43. HISTORY AND SIGNIFICANCE

This building, St.John Parochial School, was erected in 1924. The literal builders were Louis Bahner and Ed Eicholz. The cost of the building was reported to be $2,000. The enrollment for the first term was 31 pupils, who came from distances up to eight miles. This building was selected for the inventory because of its association with St.John the Evangelist Church (an 1881-built church), and because it is an individually significant example of a rural parochial church which should be considered for inclusion if a thematic nomination is prepared. (See also Form No. 175, St.John the Evangelist Church.)

44. DESCRIPTION OF ENVIRONMENT AND OUTBUILDINGS

Nearby buildings are a convent, church and rectory.

45. SOURCES OF INFORMATION

Undated newspaper article from collection of Mrs. Rose Bahner, titled "Bahner Parish Celebrates 100th Anniversary;" site visit.

46. PREPARED BY R.Maserang

47. ORGANIZATION Show-Me RPC

48. DATE 9/26/87

49. REVISION DATE(S)

RETURN THIS FORM WHEN COMPLETED TO: OFFICE OF HISTORIC PRESERVATION P.O. BOX 176 JEFFERSON CITY, MISSOURI 65102 PH. 314-751-4096

IF ADDITIONAL SPACE IS NEEDED, ATTACH SEPARATE SHEET(S) TO THIS FORM

1. NO. 174 2. COUNTY Pettis 4. PRESENT LOCAL NAME(S) OR DESIGNATION(S) St.John Parochial School 5. OTHER NAME(S) 6. TOWNSHIP 44N RANGE 20W SECTION 21 174

PE-AS-003-130

MISSOURI OFFICE OF HISTORIC PRESERVATION

ARCHITECTURAL/HISTORIC INVENTORY SURVEY FORM LAKE CREEK TOWNSHIP (BAHNER)

1. NO. 175

2. COUNTY Pettis

3. LOCATION OF NEGATIVES Show-Me Regional Planning Commission

4. PRESENT LOCAL NAME(S) OR DESIGNATION(S) St. John the Evangelist Church

5. OTHER NAME(S)

6. SPECIFIC LEGAL LOCATION TOWNSHIP 44N RANGE 20W SECTION 21

IF CITY OR TOWN, STREET ADDRESS Hwy. V

7. CITY OR TOWN Bahner IF RURAL, VICINITY

8. DESCRIPTION OF LOCATION (South side of Hwy. V, at Bahner, in Lake Creek Township)

9. COORDINATES UTM

LAT

LONG

10. SITE ( ) STRUCTURE ( ) BUILDING (X) OBJECT ( )

11. ON NATIONAL REGISTER? YES ( ) NO (X)

12. IS IT ELIGIBLE? YES ( ) NO ( )

13. PART OF ESTAB. HIST. DISTRICT? YES ( ) NO (X)

14. DISTRICT POTENTIAL? YES ( ) NO ( )

15. NAME OF ESTABLISHED DISTRICT N/A

16. THEMATIC CATEGORY Historic/architectural

17. DATE(S) OR PERIOD 1881

18. STYLE OR DESIGN Gothic Revival

19. ARCHITECT OR ENGINEER Undetermined

20. CONTRACTOR OR BUILDER Undetermined

21. ORIGINAL USE, IF APPARENT Church building

22. PRESENT USE Church building

23. OWNERSHIP PUBLIC ( ) PRIVATE (X)

24. OWNER'S NAME AND ADDRESS St.John the Evangelist Parish

25. OPEN TO PUBLIC? YES (X) NO ( )

26. LOCAL CONTACT PERSON OR ORGANIZATION Show-Me RPC

27. OTHER SURVEYS IN WHICH INCLUDED None

28. NO. OF STORIES 1½

29. BASEMENT? YES ( ) NO (X)

30. FOUNDATION MATERIAL Stone

31. WALL CONSTRUCTION Wood frame

32. ROOF TYPE AND MATERIAL Gable; asphalt

33. NO. OF BAYS FRONT SIDE

34. WALL TREATMENT Wood siding

35. PLAN SHAPE Rectangular

36. CHANGES (EXPLAIN IN NO. 42) ADDITION ( ) ALTERED ( ) MOVED ( )

37. CONDITION INTERIOR ____ EXTERIOR Good

38. PRESERVATION UNDERWAY? YES (X) NO ( ) Maint.

39. ENDANGERED? BY WHAT? YES ( ) NO (X)

40. VISIBLE FROM PUBLIC ROAD? YES (X) NO ( )

41. DISTANCE FROM AND FRONTAGE ON ROAD

42. FURTHER DESCRIPTION OF IMPORTANT FEATURES

This is a frame, Gothic Revival-styled church building with a square tower and steeple centered in and projecting from the front gable. The entrance is at the base of the tower. Windows have pointed arches and modest hoodmoulds, and are of stained glass. A round window with a quatrefoil is centered in the tower. Decorative trim bands adorn the cornice. The tower is approximately 65' tall. Overall dimensions are approximately 78' x 35'.

G-22

43. HISTORY AND SIGNIFICANCE

This building, erected in 1881, replaced an older St.John the Evangelist church. The parish traces its beginning to 1838, when nine Catholic families from the Rhineland area of Germany settled in the vicinity of Bahner. Some 40 families are said to have pooled their labors in erecting the present building. (The previous site was apparently farther south, in Section 35.) The "parish plant" at Bahner includes three other buildings: a parochial school (see Form No. 174), the rectory, and a convent; the parish cemetery also is nearby. This building is one of two good examples of Catholic church buildings in a rural setting in Pettis County. The other, a brick building, is in Flat Creek Township; see Form No. 165). A thematic nomination on rural church architecture might include either or both of these buildings.

44. DESCRIPTION OF ENVIRONMENT AND OUTBUILDINGS

In addition to the other parish buildings cited above, the entire church-dominated strip on the south side of Hwy. V is marked by unusual concrete fence posts with cubes set on edge. The posts and cubes were made by Father Knoebber, and were intended only for decoration.

45. SOURCES OF INFORMATION

Mrs. Rose Bahner; article, "Bahner Parish Celebrates 100th Anniversary," undated newspaper; W.A.McVey's Bahner notes by Lamm family; and site visit.

46. PREPARED BY R.Maserang

47. ORGANIZATION Show-Me RPC

48. DATE 9/26/87

49. REVISION DATE(S)

RETURN THIS FORM WHEN COMPLETED TO: OFFICE OF HISTORIC PRESERVATION P.O. BOX 176 JEFFERSON CITY, MISSOURI 65102 PH. 314-751-4096

IF ADDITIONAL SPACE IS NEEDED, ATTACH SEPARATE SHEET(S) TO THIS FORM

1. NO. 175 2. COUNTY Pettis 4. PRESENT LOCAL NAME(S) OR DESIGNATION(S) St.John the Evangelist Church 5. OTHER NAME(S) 6. TOWNSHIP 44N RANGE 20W SECTION 21 175

PE-AS-003-130

St.John the Evangelist Church
Bahner, Pettis Co.
S. 21, T. 44N., R.20W.

From left: St.John Parochial School, St.John the Evangelist Church, convent. This view is facing east. Not shown are the rectory (on the other side of the church) and the parish cemetery (west of the camera position).

From left: The old Bahner General Store, most recently known as Lehmann's D-X Service Station and General Store; a private residence (both on the north side of Hwy. V), and St.John Parochial School. This view is facing northeast.

Sisters' Residence in the St.John "Parish Plant" at Bahner, shown here, was originally the rectory. It was moved from its original site in 1931 when the present rectory was constructed and two Benedictine Sisters from Mt. St. Scholastica, Atchison, Kans., came to Bahner to teach in the parochial school.

Fence post detail at St.John Parish Cemetery, Bahner. The posts, constructed of concrete by Father John Knoebber, extend along the length of the parish property south of Hwy. V, and mark the boundaries of the cemetery. The fencing has been removed.

PE-AS-008-131

MISSOURI OFFICE OF HISTORIC PRESERVATION

ARCHITECTURAL/HISTORIC INVENTORY SURVEY FORM

LAKE CREEK TOWNSHIP

1. NO. 173

2. COUNTY Pettis

3. LOCATION OF NEGATIVES Show-Me Regional Planning Commission

4. PRESENT LOCAL NAME(S) OR DESIGNATION(S)

5. OTHER NAME(S) Weller House

6. SPECIFIC LEGAL LOCATION TOWNSHIP 44N RANGE 20W SECTION 21

IF CITY OR TOWN, STREET ADDRESS

7. CITY OR TOWN IF RURAL, VICINITY Northeast of Bahner

8. DESCRIPTION OF LOCATION

Hwy. M

(Approx. .25 mile north and .1 mile west of V and M, on west side of M in Lake Creek Township)

9. COORDINATES UTM

LAT

LONG

10. SITE ( ) STRUCTURE ( ) BUILDING (X) OBJECT ( )

11. ON NATIONAL REGISTER? YES ( ) NO (X)

12. IS IT ELIGIBLE? YES ( ) NO ( )

13. PART OF ESTAB. HIST. DISTRICT? YES ( ) NO (X)

14. DISTRICT POTENTIAL? YES ( ) NO ( )

15. NAME OF ESTABLISHED DISTRICT N/A

16. THEMATIC CATEGORY Historic/architectural

17. DATE(S) OR PERIOD ca. 1880s

18. STYLE OR DESIGN I-House

19. ARCHITECT OR ENGINEER Undetermined

20. CONTRACTOR OR BUILDER Undetermined

21. ORIGINAL USE, IF APPARENT Residence

22. PRESENT USE Unused

23. OWNERSHIP PUBLIC ( ) PRIVATE (X)

24. OWNER'S NAME AND ADDRESS Daniel J. Weller, et al

25. OPEN TO PUBLIC? YES ( ) NO (X)

26. LOCAL CONTACT PERSON OR ORGANIZATION Show-Me RPC

27. OTHER SURVEYS IN WHICH INCLUDED None

28. NO. OF STORIES 2

29. BASEMENT? YES ( ) NO ( )

30. FOUNDATION MATERIAL Stone

31. WALL CONSTRUCTION Wood frame

32. ROOF TYPE AND MATERIAL Gable; asphalt

33. NO. OF BAYS FRONT SIDE

34. WALL TREATMENT Wood siding

35. PLAN SHAPE

36. CHANGES (EXPLAIN IN NO. 42) ADDITION ( ) ALTERED ( ) MOVED ( )

37. CONDITION INTERIOR ____ EXTERIOR Fair/poor

38. PRESERVATION UNDERWAY? YES ( ) NO (X)

39. ENDANGERED? BY WHAT? YES (X) NO ( ) Continued deterioration

40. VISIBLE FROM PUBLIC ROAD? YES (X) NO ( )

41. DISTANCE FROM AND FRONTAGE ON ROAD

42. FURTHER DESCRIPTION OF IMPORTANT FEATURES

This is (after Allen G. Noble) a "Type 2" I-House--although this example has two central doorways instead of only one. A small but fairly steep side gable containing imbricated shingles is centered in the main facade. This apparently decorative-only gable contains a diamond-shaped design. All windows are double-hung 2/2, but second floor windows are shorter. The small porch contains a dash of Victorian trim.

G-16

43. HISTORY AND SIGNIFICANCE

This Victorianized I-House is associated with the Peter Weller family. The Wellers were among the early Catholic settlers in the Bahner area, arriving in 1846. Other German Catholics, arriving in the 1830s from the Rhineland, founded St.John the Evangelist's parish at Bahner. The community itself is named after Edward Bahner, an early settler who at one time was postmaster. Presumably, this house was constructed in the 1870s or 1880s. It was selected for the inventory as an example of one of the older Bahner resources, although it is said that the old Lehmann's General Store was built 1864. (See also Form No. 172).

44. DESCRIPTION OF ENVIRONMENT AND OUTBUILDINGS

This east-facing house is at the end of a short lane on the west side of a blacktop road (M), approximately a quarter of a mile northeast of Bahner.

45. SOURCES OF INFORMATION

Pettis County Plat Books (1896 and 1916); Life in Pettis County, 1815-1974 (Lang), p.292; site visit; Mrs. Rose Bahner.

46. PREPARED BY R.Maserang

47. ORGANIZATION Show-Me RPC

48. DATE 11/87

49. REVISION DATE(S)

RETURN THIS FORM WHEN COMPLETED TO: OFFICE OF HISTORIC PRESERVATION P.O. BOX 176 JEFFERSON CITY, MISSOURI 65102

IF ADDITIONAL SPACE IS NEEDED, ATTACH SEPARATE SHEET(S) TO THIS FORM

1. NO. 173 2. COUNTY Pettis 4. PRESENT LOCAL NAME(S) OR DESIGNATION(S) 5. OTHER NAME(S) Weller House 6. TOWNSHIP 44N RANGE 20W SECTION 21 173

PE-AS-003-132

MISSOURI OFFICE OF HISTORIC PRESERVATION

ARCHITECTURAL/HISTORIC INVENTORY SURVEY FORM

LAKE CREEK TOWNSHIP

1. NO. 180

2. COUNTY Pettis

3. LOCATION OF NEGATIVES Show-Me Regional Planning Commission

4. PRESENT LOCAL NAME(S) OR DESIGNATION(S): Oehrke Residence

5. OTHER NAME(S): Schupp House

6. SPECIFIC LEGAL LOCATION — TOWNSHIP 44N RANGE 20W SECTION 36

IF CITY OR TOWN, STREET ADDRESS

7. CITY OR TOWN — IF RURAL, VICINITY: Southeast of Bahner

8. DESCRIPTION OF LOCATION

Hwy. M.

(South side of M just west of KK, in Lake Creek Township)

9. COORDINATES — UTM

LAT

LONG

10. SITE ( ) STRUCTURE ( ) BUILDING (X) OBJECT ( )

11. ON NATIONAL REGISTER? YES ( ) NO (X)

12. IS IT ELIGIBLE? YES ( ) NO ( )

13. PART OF ESTAB. HIST. DISTRICT? YES ( ) NO (X)

14. DISTRICT POTENTIAL? YES ( ) NO ( )

15. NAME OF ESTABLISHED DISTRICT: N/A

16. THEMATIC CATEGORY: Historic/architectural

17. DATE(S) OR PERIOD: ca. 1880s

18. STYLE OR DESIGN: Gothic Revival (I-House)

19. ARCHITECT OR ENGINEER: Undetermined

20. CONTRACTOR OR BUILDER: Undetermined

21. ORIGINAL USE, IF APPARENT: Residence

22. PRESENT USE: Residence

23. OWNERSHIP — PUBLIC ( ) PRIVATE (X)

24. OWNER'S NAME AND ADDRESS

25. OPEN TO PUBLIC? YES ( ) NO (X)

26. LOCAL CONTACT PERSON OR ORGANIZATION: Show-Me RPC

27. OTHER SURVEYS IN WHICH INCLUDED: None

28. NO. OF STORIES: 2

29. BASEMENT? YES ( ) NO ( )

30. FOUNDATION MATERIAL: Stone

31. WALL CONSTRUCTION: Wood frame

32. ROOF TYPE AND MATERIAL: Gable; asphalt

33. NO. OF BAYS — FRONT SIDE

34. WALL TREATMENT: Wood siding

35. PLAN SHAPE

36. CHANGES (EXPLAIN IN NO. 42) — ADDITION ( ) ALTERED ( ) MOVED ( )

37. CONDITION — INTERIOR ____ EXTERIOR Good

38. PRESERVATION UNDERWAY? Maint. YES (X) NO ( )

39. ENDANGERED? BY WHAT? YES ( ) NO (X)

40. VISIBLE FROM PUBLIC ROAD? YES (X) NO ( )

41. DISTANCE FROM AND FRONTAGE ON ROAD

42. FURTHER DESCRIPTION OF IMPORTANT FEATURES

Victorian detailing, especially the scrolled brackets and balustrade of the central porch, enhance this well-preserved frame I-House. Window hoods are pointed. A centered gable contains a doorway onto the porch deck. Porch supports are slender columns. There are two moderately corbeled chimneys, which are centered. There is a one-story addition on the south.

A-24

43. HISTORY AND SIGNIFICANCE

Adam Schupp was the original owner. The property remains in the Schupp family today, and the occupant, Mrs. Mabel Oehrke, is a granddaughter of Adam Schupp. The date of construction is estimated as the 1880s. Because it remains so many of its original architectural features, this house might reasonably be included in a thematic (agriculture) nomination. The survey team was also impressed with this house as an individual resource.

44. DESCRIPTION OF ENVIRONMENT AND OUTBUILDINGS

This house is just wouthwest of the intersection of two blacktop highways, M and KK.

45. SOURCES OF INFORMATION

Mrs. Mabel Oehrke; Pettis County plat books (1896 and 1916); site visit.

46. PREPARED BY: R. Maserang

47. ORGANIZATION: Show-Me RPC

48. DATE: 9/87

49. REVISION DATE(S)

RETURN THIS FORM WHEN COMPLETED TO: OFFICE OF HISTORIC PRESERVATION, P.O. BOX 176, JEFFERSON CITY, MISSOURI 65102, PH. 314-751-4096

IF ADDITIONAL SPACE IS NEEDED, ATTACH SEPARATE SHEET(S) TO THIS FORM

1. NO. 180 · 2. COUNTY Pettis · 4. PRESENT LOCAL NAME(S) OR DESIGNATION(S) Oehrke Residence · 5. OTHER NAME(S) Schupp House · 6. TOWNSHIP 44N · RANGE 20W · SECTION 36 · 180

PE-AS-003-133

MISSOURI OFFICE OF HISTORIC PRESERVATION

ARCHITECTURAL/HISTORIC INVENTORY SURVEY FORM

LAKE CREEK TOWNSHIP

1. NO. 170

2. COUNTY Pettis

3. LOCATION OF NEGATIVES Show-Me Regional Planning Commission

4. PRESENT LOCAL NAME(S) OR DESIGNATION(S): Ringen School No. 1

5. OTHER NAME(S): Ringen Community Center

6. SPECIFIC LEGAL LOCATION — TOWNSHIP 44N RANGE 20W SECTION 11

IF CITY OR TOWN, STREET ADDRESS:

7. CITY OR TOWN — IF RURAL, VICINITY: South of Smithton

8. DESCRIPTION OF LOCATION: (Approx. 1.5 miles east of M and W, on south side of W in Section 11 of Lake Creek Township) Hwy. W

9. COORDINATES — UTM — LAT — LONG

10. SITE ( ) STRUCTURE ( ) BUILDING (X) OBJECT ( )

11. ON NATIONAL REGISTER? YES ( ) NO (X)

12. IS IT ELIGIBLE? YES ( ) NO ( )

13. PART OF ESTAB. HIST. DISTRICT? YES ( ) NO (X)

14. DISTRICT POTENTIAL? YES ( ) NO ( )

15. NAME OF ESTABLISHED DISTRICT: N/A

16. THEMATIC CATEGORY: Historic/architectural

17. DATE(S) OR PERIOD: ca. 1910

18. STYLE OR DESIGN: Pyramidal

19. ARCHITECT OR ENGINEER: Undetermined

20. CONTRACTOR OR BUILDER: Undetermined

21. ORIGINAL USE, IF APPARENT: Schoolhouse

22. PRESENT USE: Community Center

23. OWNERSHIP — PUBLIC ( ) PRIVATE (X)

24. OWNER'S NAME AND ADDRESS: John and Magdalena Schutte (plat book: 1986)

25. OPEN TO PUBLIC? YES ( ) NO (X)

26. LOCAL CONTACT PERSON OR ORGANIZATION: Show-Me RPC

27. OTHER SURVEYS IN WHICH INCLUDED: None

28. NO. OF STORIES: 1

29. BASEMENT? YES ( ) NO (X)

30. FOUNDATION MATERIAL: Concrete

31. WALL CONSTRUCTION: Wood frame

32. ROOF TYPE AND MATERIAL: Hipped; asphalt

33. NO. OF BAYS — FRONT — SIDE

34. WALL TREATMENT: Wood siding

35. PLAN SHAPE: Square

36. CHANGES (EXPLAIN IN NO. 42) — ADDITION ( ) ALTERED ( ) MOVED ( )

37. CONDITION — INTERIOR — EXTERIOR: Fair

38. PRESERVATION UNDERWAY? YES ( ) NO ( )

39. ENDANGERED? BY WHAT? YES ( ) NO ( )

40. VISIBLE FROM PUBLIC ROAD? YES (X) NO ( )

41. DISTANCE FROM AND FRONTAGE ON ROAD

42. FURTHER DESCRIPTION OF IMPORTANT FEATURES

This is a one-story frame building with a pyramidal roof. A porch extends across half of the front, supported by four columns of concrete and tapering wood. The double-leaf entrance and the only window opening in the main (east) facade are under the porch roof. The base of the porch is concrete. The north and south sides of the building each contain four double-hung, 2/2 windows. The front porch distinguishes it from most other rural Pettis County schoolhouses.

D-30

43. HISTORY AND SIGNIFICANCE

The Ringen School building appears to have been built in the early 1900s. Plat maps for 1896 and 1916 indicate a building at the approximate location of the present building. The Ringen School District No. 1 became part of the Smithton Reorganized R-VI School District in 1949. Ringen School closed at the end of the 1951-52 school year. Subsequently it has been used as a Community Center and as a meeting place for 4-H Club members. The Ringen School District served a land area of nine square miles, which was a typical size for Pettis County. This building might be included in a thematic nomination.

44. DESCRIPTION OF ENVIRONMENT AND OUTBUILDINGS

There is an outhouse. The building is approximately five miles due south of Smithton and 2½ miles northeast of Bahner, in southeast Pettis County.

45. SOURCES OF INFORMATION

Plat maps; History of the Schools of Pettis County (Scotten); site visit.

46. PREPARED BY: R. Maserang

47. ORGANIZATION: Show-Me RPC

48. DATE: 10/17/87

49. REVISION DATE(S):

RETURN THIS FORM WHEN COMPLETED TO: OFFICE OF HISTORIC PRESERVATION, P.O. BOX 176, JEFFERSON CITY, MISSOURI 65102, PH. 314-751-4096

IF ADDITIONAL SPACE IS NEEDED, ATTACH SEPARATE SHEET(S) TO THIS FORM

1. NO. 170 · 2. COUNTY Pettis · 4. PRESENT LOCAL NAME(S) OR DESIGNATION(S) Ringen Community Center · 5. OTHER NAME(S) Ringen School No. 1 · 6. TOWNSHIP 44N · RANGE 20W · SECTION 11 · 170

PE-AS-005-134

MISSOURI OFFICE OF HISTORIC PRESERVATION

ARCHITECTURAL/HISTORIC INVENTORY SURVEY FORM

LAKE CREEK TOWNSHIP

1. NO. 169

2. COUNTY Pettis

3. LOCATION OF NEGATIVES Show-Me Regional Planning Commission

4. PRESENT LOCAL NAME(S) OR DESIGNATION(S): Lake Creek Methodist Church

5. OTHER NAME(S): M.E. Church

6. SPECIFIC LEGAL LOCATION — TOWNSHIP 44N RANGE 20W SECTION 1

IF CITY OR TOWN, STREET ADDRESS: Lake Creek Road

7. CITY OR TOWN — IF RURAL, VICINITY: South/southeast of Smithton

8. DESCRIPTION OF LOCATION

(Approx. 2 miles south and .2 mile east of W and DD, on Lake Creek Road, in Lake Creek Township)

9. COORDINATES — UTM
LAT
LONG

10. SITE ( ) STRUCTURE ( ) BUILDING (X) OBJECT ( )

11. ON NATIONAL REGISTER? YES ( ) NO (X)

12. IS IT ELIGIBLE? YES ( ) NO ( )

13. PART OF ESTAB. HIST. DISTRICT? YES ( ) NO (X)

14. DISTRICT POTENTIAL? YES ( ) NO ( )

15. NAME OF ESTABLISHED DISTRICT: N/A

16. THEMATIC CATEGORY: Historic/architectural

17. DATE(S) OR PERIOD: 1891

18. STYLE OR DESIGN: Gothic Revival

19. ARCHITECT OR ENGINEER: Undetermined

20. CONTRACTOR OR BUILDER: Undetermined

21. ORIGINAL USE, IF APPARENT: Church

22. PRESENT USE: Church

23. OWNERSHIP — PUBLIC ( ) PRIVATE (X)

24. OWNER'S NAME AND ADDRESS: Lake Creek Methodist Church Trustees

25. OPEN TO PUBLIC? YES ( ) NO ( )

26. LOCAL CONTACT FOR INFORMATION: Show-Me RPC

27. OTHER SURVEYS: None

28. NO. OF STORIES 1½

29. BASEMENT? YES (X) NO ( )

30. FOUNDATION MATERIAL: Concrete blocks

31. WALL CONSTRUCTION: Wood frame

32. ROOF TYPE AND MATERIAL: Gable; asphalt

33. NO. OF BAYS — FRONT SIDE

34. WALL TREATMENT: Wood siding

35. PLAN SHAPE: Irregular

36. CHANGES (EXPLAIN IN NO. 42) — ADDITION ( ) ALTERED (X) MOVED ( )

37. CONDITION — INTERIOR ____ EXTERIOR Good

38. PRESERVATION UNDERWAY? YES (X) NO ( ) Maint.

39. ENDANGERED? BY WHAT? YES ( ) NO (X)

40. VISIBLE FROM PUBLIC ROAD? YES (X) NO ( )

41. DISTANCE FROM AND FRONTAGE ON ROAD

42. FURTHER DESCRIPTION OF IMPORTANT FEATURES

This is a frame building with a square, two-story bell tower set in the ell between two gable-roofed wings. The tower has battlements at the four corners. Imbricated shingles fill the gables. Windows have pointed arches. The arched (pointed) entrance is at the base of the tower. Concrete steps and a concrete porch were added in 1959. Entrance doors appear to be new.

43. HISTORY AND SIGNIFICANCE

G-7

According to a marker at the site, this building was erected in 1891 on a camp meeting site where "continuous" meetings have been held since 1845. The Pettis County Historical Society has designated this building as a county historic site. According to Lang, the original building was dedicated in 1884. In 1919, said Lang, a room was added on the north side, a basement was built and other changes were made. All services were in German until 1910, Lang said. This well preserved rural church building should certainly be considered for inclusion if a study of rural churches is done in Pettis County. The parsonage, a vernacular I-House, is nearby and might be considered along with the church.

44. DESCRIPTION OF ENVIRONMENT AND OUTBUILDINGS

The church is in a grove of cedar trees. A vernacular two-story frame house apparently used as a parsonage in the past is east of the church building.

45. SOURCES OF INFORMATION: Life in Pettis County--1815-1973 (Hazel Lang), pp.297-299; Pettis County plat books (1896 and 1916); site visit. Possible source: Clyde Demand, Box 220, Smithton, Mo.

46. PREPARED BY: R.Maserang

47. ORGANIZATION: Show-Me RPC

48. DATE: 11/87

49. REVISION DATE(S):

RETURN THIS FORM WHEN COMPLETED TO: OFFICE OF HISTORIC PRESERVATION, P.O. BOX 176, JEFFERSON CITY, MISSOURI 65102, PH. 314-751-4096

IF ADDITIONAL SPACE IS NEEDED, ATTACH SEPARATE SHEET(S) TO THIS FORM

1. NO. 169 | 2. COUNTY Pettis | 4. PRESENT LOCAL NAME(S) OR DESIGNATION(S) Lake Creek Methodist Church | 5. OTHER NAME(S) M.E. Church | 6. TOWNSHIP 44N | RANGE 20W | SECTION 1 | 169

LAKE CREEK
METHODIST CHURCH
CAMP MEETING SITE

PE-AS-003-135

MISSOURI OFFICE OF HISTORIC PRESERVATION

ARCHITECTURAL/HISTORIC INVENTORY SURVEY FORM

LAKE CREEK TOWNSHIP

1. NO. 171

2. COUNTY Pettis

3. LOCATION OF NEGATIVES Show-Me Regional Planning Commission

4. PRESENT LOCAL NAME(S) OR DESIGNATION(S)

5. OTHER NAME(S) Rehmer House

6. SPECIFIC LEGAL LOCATION TOWNSHIP 44N RANGE 20W SECTION 11

IF CITY OR TOWN, STREET ADDRESS Lutman Road

7. CITY OR TOWN IF RURAL, VICINITY Northeast of Bahner

8. DESCRIPTION OF LOCATION

(Approx. 2.1 miles east and .75 mile south of M and W, in Lake Creek Township)

9. COORDINATES UTM

LAT

LONG

10. SITE ( ) STRUCTURE ( ) BUILDING (X) OBJECT ( )

11. ON NATIONAL REGISTER? YES ( ) NO (X)

12. IS IT ELIGIBLE? YES ( ) NO ( )

13. PART OF ESTAB. HIST. DISTRICT? YES ( ) NO (X)

14. DISTRICT POTENTIAL? YES ( ) NO ( )

15. NAME OF ESTABLISHED DISTRICT N/A

16. THEMATIC CATEGORY Historic/architectural

17. DATE(S) OR PERIOD ca. 1880s

18. STYLE OR DESIGN Victorian Vernacular

19. ARCHITECT OR ENGINEER Undetermined

20. CONTRACTOR OR BUILDER Undetermined

21. ORIGINAL USE, IF APPARENT Residence

22. PRESENT USE Storage

23. OWNERSHIP PUBLIC ( ) PRIVATE (X)

24. OWNER'S NAME AND ADDRESS Rance and Lois Hoehns R.R.1, Box 235, Smithton, Mo.

25. OPEN TO PUBLIC? YES ( ) NO (X)

26. LOCAL CONTACT PERSON OR ORGANIZATION Show-Me RPC

27. OTHER SURVEYS IN WHICH INCLUDED None

28. NO. OF STORIES 2

29. BASEMENT? YES (X) NO ( ) Partial

30. FOUNDATION MATERIAL Stone

31. WALL CONSTRUCTION Wood frame

32. ROOF TYPE AND MATERIAL Hipped gable; wood shingles

33. NO. OF BAYS FRONT SIDE

34. WALL TREATMENT Wood siding

35. PLAN SHAPE

36. CHANGES (EXPLAIN IN NO. 42) ADDITION ( ) ALTERED ( ) MOVED ( )

37. CONDITION INTERIOR Poor EXTERIOR Poor

38. PRESERVATION UNDERWAY? YES ( ) NO (X)

39. ENDANGERED? BY WHAT? YES (X) NO ( ) Continued deterioration

40. VISIBLE FROM PUBLIC ROAD? YES (X) NO ( )

41. DISTANCE FROM AND FRONTAGE ON ROAD

42. FURTHER DESCRIPTION OF IMPORTANT FEATURES

This vernacular two-story frame house is distinctive because of its uncommon hipped gable roof. A second floor door extends partially into a front-facing cross-gable. Diamond shingle trim fills this gable. There were two central flues (one remains). The symmetrical main facade includes a flat porch roof supported by turned columns of wood. This house is in deteriorated condition.

D-31

43. HISTORY AND SIGNIFICANCE

Frederick Rehmer is believed to have been the original owner of this ca. 1880s house, according to present owner (since 1954) Rance Hoehns. It was selected for the inventory in large part because of its unusual hipped gable roof. Similar houses with a gable roof are of course classified as I-Houses. If this house had a hipped roof, it would have been classified (for this survey) as a P-2. It is recommended that it be considered for inclusion in any thematic survey based on agricultural resources of Pettis County.

44. DESCRIPTION OF ENVIRONMENT AND OUTBUILDINGS

This house is set back several hundred yards from the west side of a blacktop section of Lutman Road. The enclosed photograph was made with a 200mm lens.

45. SOURCES OF INFORMATION Rance Hoehns; Pettis County plat Books (1896 and 1916); site visit.

46. PREPARED BY R.Maserang

47. ORGANIZATION Show-Me RPC

48. DATE 10/87

49. REVISION DATE(S)

RETURN THIS FORM WHEN COMPLETED TO: OFFICE OF HISTORIC PRESERVATION P.O. BOX 176 JEFFERSON CITY, MISSOURI 65102 PH. 314-751-4096

IF ADDITIONAL SPACE IS NEEDED, ATTACH SEPARATE SHEET(S) TO THIS FORM

1. NO. 171 | 2. COUNTY Pettis | 4. PRESENT LOCAL NAME(S) OR DESIGNATION(S) | 5. OTHER NAME(S) Rehmer House | 6. TOWNSHIP 44N | RANGE 20W | SECTION 11

PE-AS-003-136

MISSOURI OFFICE OF HISTORIC PRESERVATION

ARCHITECTURAL/HISTORIC INVENTORY SURVEY FORM

LAKE CREEK TOWNSHIP

1. NO. 176

2. COUNTY Pettis

3. LOCATION OF NEGATIVES Show-Me Regional Planning Commission

4. PRESENT LOCAL NAME(S) OR DESIGNATION(S) Pacific School

5. OTHER NAME(S)

6. SPECIFIC LEGAL LOCATION TOWNSHIP 44N RANGE 20W SECTION 29

IF CITY OR TOWN, STREET ADDRESS Pacific School Road

7. CITY OR TOWN IF RURAL, VICINITY SW of Bahner

8. DESCRIPTION OF LOCATION

(Approx. 1.5 miles south and 3.5 miles east of U and V, on north side of Pacific School Road, in Lake Creek Township)

9. COORDINATES UTM

LAT

LONG

10. SITE ( ) STRUCTURE ( ) BUILDING (X) OBJECT ( )

11. ON NATIONAL REGISTER? YES ( ) NO (X)

12. IS IT ELIGIBLE? YES ( ) NO ( )

13. PART OF ESTAB. HIST. DISTRICT? YES ( ) NO (X)

14. DISTRICT POTENTIAL? YES ( ) NO ( )

15. NAME OF ESTABLISHED DISTRICT N/A

16. THEMATIC CATEGORY Historic/architectural

17. DATE(S) OR PERIOD ca. 1890s

18. STYLE OR DESIGN Gable Front

19. ARCHITECT OR ENGINEER Undetermined

20. CONTRACTOR OR BUILDER Undetermined

21. ORIGINAL USE, IF APPARENT Schoolhouse

22. PRESENT USE Unused

23. OWNERSHIP PUBLIC ( ) PRIVATE ( )

24. OWNER'S NAME AND ADDRESS

25. OPEN TO PUBLIC? YES ( ) NO (X)

26. LOCAL CONTACT PERSON OR ORGANIZATION Show-Me RPC

27. OTHER SURVEYS IN WHICH INCLUDED None

28. NO. OF STORIES 1

29. BASEMENT? YES ( ) NO (X)

30. FOUNDATION MATERIAL Concrete

31. WALL CONSTRUCTION Wood frame

32. ROOF TYPE AND MATERIAL Gable; asphalt

33. NO. OF BAYS FRONT SIDE

34. WALL TREATMENT Wood siding

35. PLAN SHAPE Rectangular

36. CHANGES (EXPLAIN IN NO. 42) ADDITION ( ) ALTERED ( ) MOVED ( )

37. CONDITION INTERIOR Poor EXTERIOR Poor

38. PRESERVATION UNDERWAY? YES ( ) NO (X)

39. ENDANGERED? BY WHAT? YES (X) NO ( ) Continued neglect

40. VISIBLE FROM PUBLIC ROAD? YES (X) NO ( )

41. DISTANCE FROM AND FRONTAGE ON ROAD

42. FURTHER DESCRIPTION OF IMPORTANT FEATURES

This is a rectangular, front-gabled, frame building of one story. A small entry porch has a pent roof with imbricated shingles. The single-leaf entrance is centered under the south gable. Both the west and east sides of the building are windowed. The building is in dilapidated condition. There is also a gable window, now sealed. Hay has been stored inside.

D-25

43. HISTORY AND SIGNIFICANCE

The Pacific School building appears to be among the older surviving frame rural schoolhouses in Pettis County, although the precise date of construction was not determined. The 1896 plat map indicates a schoolhouse somewhat northeast of the present site. Pacific School closed after the 1949-50 school year. Later, the Pacific School District (No. 4) was annexed by Smithton R-VI Reorganized School District and Cole Camp R-I. This building, representative of a very basic form of schoolhouse, should be considered for inclusion if a thematic nomination on rural education resources is someday prepared for Pettis County.

44. DESCRIPTION OF ENVIRONMENT AND OUTBUILDINGS

This building appears to have been neglected for many years. The immediate vicinity of the building has become partially overgrown with small trees.

45. SOURCES OF INFORMATION

Plat maps; History of the Schools of Pettis County (Scotten); site visit

46. PREPARED BY R. Maserang

47. ORGANIZATION Show-Me RPC

48. DATE 10/17/87

49. REVISION DATE(S)

RETURN THIS FORM WHEN COMPLETED TO: OFFICE OF HISTORIC PRESERVATION P.O. BOX 176 JEFFERSON CITY, MISSOURI 65102 PH. 314-751-4096

IF ADDITIONAL SPACE IS NEEDED, ATTACH SEPARATE SHEET(S) TO THIS FORM

1. NO. 176 2. COUNTY Pettis 4. PRESENT LOCAL NAME(S) OR DESIGNATION(S) Pacific School 5. OTHER NAME(S) 6. TOWNSHIP 44N RANGE 20W SECTION 29 176

PE-AS-003-137

MISSOURI OFFICE OF HISTORIC PRESERVATION

ARCHITECTURAL/HISTORIC INVENTORY SURVEY FORM LAKE CREEK TOWNSHIP

1. NO. 177

2. COUNTY Pettis

3. LOCATION OF NEGATIVES Show-Me Regional Planning Commission

4. PRESENT LOCAL NAME(S) OR DESIGNATION(S)

5. OTHER NAME(S) Tobaben House

6. SPECIFIC LEGAL LOCATION TOWNSHIP 44N RANGE 20W SECTION 28

IF CITY OR TOWN, STREET ADDRESS Pacific School Road

7. CITY OR TOWN IF RURAL, VICINITY South of Bahner

8. DESCRIPTION OF LOCATION

(Approx. 1 mile south and .6 mile west of M and V, on north side of Pacific School Road, in Lake Creek Township)

9. COORDINATES UTM

LAT

LONG

10. SITE ( ) STRUCTURE ( ) BUILDING (X) OBJECT ( )

11. ON NATIONAL REGISTER? YES ( ) NO (X)

12. IS IT ELIGIBLE? YES ( ) NO ( )

13. PART OF ESTAB. HIST. DISTRICT? YES ( ) NO (X)

14. DISTRICT POTENTIAL? YES ( ) NO ( )

15. NAME OF ESTABLISHED DISTRICT N/A

16. THEMATIC CATEGORY Historic/architectural

17. DATE(S) OR PERIOD ca. 1880s

18. STYLE OR DESIGN Gothic Revival (I-House)

19. ARCHITECT OR ENGINEER Undetermined

20. CONTRACTOR OR BUILDER Undetermined

21. ORIGINAL USE, IF APPARENT Residence

22. PRESENT USE Unused

23. OWNERSHIP PUBLIC ( ) PRIVATE (X)

24. OWNER'S NAME AND ADDRESS Raymond and Laura Oelrichs

25. OPEN TO PUBLIC? YES ( ) NO (X)

26. LOCAL CONTACT PERSON OR ORGANIZATION Show-Me RPC

27. OTHER SURVEYS IN WHICH INCLUDED None

28. NO. OF STORIES 2

29. BASEMENT? YES ( ) NO ( )

30. FOUNDATION MATERIAL Stone

31. WALL CONSTRUCTION Wood frame

32. ROOF TYPE AND MATERIAL Gable; wood shingles

33. NO. OF BAYS FRONT SIDE

34. WALL TREATMENT Wood siding

35. PLAN SHAPE

36. CHANGES (EXPLAIN IN NO. 42) ADDITION ( ) ALTERED ( ) MOVED ( )

37. CONDITION INTERIOR Poor EXTERIOR Poor

38. PRESERVATION UNDERWAY? YES ( ) NO (X)

39. ENDANGERED? BY WHAT? YES (X) NO ( ) Continued deterioratio

40. VISIBLE FROM PUBLIC ROAD? YES (X) NO ( )

41. DISTANCE FROM AND FRONTAGE ON ROAD

42. FURTHER DESCRIPTION OF IMPORTANT FEATURES

With its three front-facing gables, this frame I-House appears to have been influenced by Gothic Revival styling. Upstairs windows extend into the gables. Window heads contain sawtooth detailing. A central walkout porch has been removed. This house is in deteriorated condition.

43. HISTORY AND SIGNIFICANCE

D-29

In 1896, this property is believed to have been owned by Henry Tobaben. A need for more research is indicated by the lack of a house at this location in the 1916 plat book.

It was selected for the inventory on the basis of its architecture, as representative of the Gothic Revival influence on vernacular, rural housing.

44. DESCRIPTION OF ENVIRONMENT AND OUTBUILDINGS

A barn is nearby. This house is just north of Pacific School Road about one mile south/southwest of Bahner.

45. SOURCES OF INFORMATION

Plat Book of Pettis County (1896 and 1916); site visit.

46. PREPARED BY R.Maserang

47. ORGANIZATION Show-Me RPC

48. DATE 10/87

49. REVISION DATE(S)

RETURN THIS FORM WHEN COMPLETED TO: OFFICE OF HISTORIC PRESERVATION P.O. BOX 176 JEFFERSON CITY, MISSOURI 65102 PH. 314-751-4096

IF ADDITIONAL SPACE IS NEEDED, ATTACH SEPARATE SHEET(S) TO THIS FORM

1. NO. 177 2. COUNTY Pettis 4. PRESENT LOCAL NAME(S) OR DESIGNATION(S) 5. OTHER NAME(S) Tobaben House 6. TOWNSHIP 44N RANGE 20W SECTION 28 177

PE-AS-003-138

MISSOURI OFFICE OF HISTORIC PRESERVATION

ARCHITECTURAL/HISTORIC INVENTORY SURVEY FORM LAKE CREEK TOWNSHIP

1. NO. 179

2. COUNTY Pettis

3. LOCATION OF NEGATIVES Show-Me Regional Planning Commission

4. PRESENT LOCAL NAME(S) OR DESIGNATION(S) Holtzen Residence A-22

5. OTHER NAME(S) Schwensen House

6. SPECIFIC LEGAL LOCATION TOWNSHIP 44N RANGE 20W SECTION 31

IF CITY OR TOWN, STREET ADDRESS Whiteman Road

7. CITY OR TOWN IF RURAL, VICINITY Southwest of Bahner

8. DESCRIPTION OF LOCATION

(Approx. 2.25 miles east and 2.9 miles south of U and V, on Whiteman Road, in Lake Creek Township)

9. COORDINATES UTM

LAT

LONG

10. SITE ( ) STRUCTURE ( ) BUILDING (X) OBJECT ( )

11. ON NATIONAL REGISTER? YES ( ) NO (X)

12. IS IT ELIGIBLE? YES ( ) NO ( )

13. PART OF ESTAB. HIST. DISTRICT? YES ( ) NO (X)

14. DISTRICT POTENTIAL? YES ( ) NO ( )

15. NAME OF ESTABLISHED DISTRICT N/A

16. THEMATIC CATEGORY Historic/architectural

17. DATE(S) OR PERIOD ca. 1880s

18. STYLE OR DESIGN Vernacular (Folk Victorian)

19. ARCHITECT OR ENGINEER Und.

20. CONTRACTOR OR BUILDER Und.

21. ORIGINAL USE, IF APPARENT Residence

22. PRESENT USE Residence

23. OWNERSHIP PUBLIC ( ) PRIVATE (X)

24. OWNER'S NAME AND ADDRESS Richard and Lavera Holtzen

25. OPEN TO PUBLIC? YES ( ) NO (X)

26. LOCAL CONTACT PERSON OR ORGANIZATION Show-Me RPC

27. OTHER SURVEYS IN WHICH INCLUDED None

28. NO. OF STORIES 2

29. BASEMENT? YES ( ) NO ( )

30. FOUNDATION MATERIAL Stone

31. WALL CONSTRUCTION Wood frame

32. ROOF TYPE AND MATERIAL Gable; asphalt

33. NO. OF BAYS FRONT SIDE

34. WALL TREATMENT Wood siding

35. PLAN SHAPE Irregular

36. CHANGES (EXPLAIN IN NO. 42) ADDITION (X) ALTERED (X) MOVED ( )

37. CONDITION INTERIOR EXTERIOR Good

38. PRESERVATION UNDERWAY? Maint. YES (X) NO ( )

39. ENDANGERED? BY WHAT? YES ( ) NO (X)

40. VISIBLE FROM PUBLIC ROAD? YES (X) NO ( )

41. DISTANCE FROM AND FRONTAGE ON ROAD

42. FURTHER DESCRIPTION OF IMPORTANT FEATURES

This two-story frame house is larger than the typical Folk Victorian-styled house in Pettis County, with a spacious rearward extension which also is side gabled. Detailing includes some fine Queen Anne styling. Notice the ornamented king's post in the centered front gable(which also sports a lovely stained glass window), dentilated porch with scrollwork, and fanciful window heads. Alterations include remodeling and the installation of metal porchwork on the the west.

A-21

43. HISTORY AND SIGNIFICANCE

Early ownership of this impressive rural farmhouse was by Charles J. Schwensen, who owned extensive acreage both north and south of Whiteman Road which divides Pettis and Benton Counties. It was selected for the inventory because of its somewhat unusual form (gabled rearward extension!) and nice Victorian detailing. Since the amount of exterior alteration appears to be slight, this building may have potential as an individual resource.

44. DESCRIPTION OF ENVIRONMENT AND OUTBUILDINGS

This property is in extreme southern Pettis County, near the Benton County line. The house faces south.

45. SOURCES OF INFORMATION

Pettis County Plat Books (1896 and 1916); site visit.

46. PREPARED BY R.Maserang

47. ORGANIZATION Show-Me RPC

48. DATE 9/87

49. REVISION DATE(S)

RETURN THIS FORM WHEN COMPLETED TO: OFFICE OF HISTORIC PRESERVATION P.O. BOX 176 JEFFERSON CITY, MISSOURI 65102 PH. 314-751-4096

IF ADDITIONAL SPACE IS NEEDED, ATTACH SEPARATE SHEET(S) TO THIS FORM

1. NO. 179 2. COUNTY Pettis 4. PRESENT LOCAL NAME(S) OR DESIGNATION(S) Holtzen Residence 5. OTHER NAME(S) Schwensen House 6. TOWNSHIP 44N RANGE 20W SECTION 31 179

PE-AS-003-139

MISSOURI OFFICE OF HISTORIC PRESERVATION

ARCHITECTURAL/HISTORIC INVENTORY SURVEY FORM LONGWOOD TOWNSHIP (LONGWOOD)

1. NO. 62

2. COUNTY Pettis

3. LOCATION OF NEGATIVES Show-Me Regional Planning Commission

4. PRESENT LOCAL NAME(S) OR DESIGNATION(S): Shull Residence

5. OTHER NAME(S): O'Rear House

6. SPECIFIC LEGAL LOCATION TOWNSHIP 48N RANGE 21W SECTION 36

IF CITY OR TOWN, STREET ADDRESS: Longwood Road

7. CITY OR TOWN: Longwood IF RURAL, VICINITY

8. DESCRIPTION OF LOCATION

(Approx. 2.5 miles east and .3 mile south of BB and U.S. 65, at south edge of Longwood, in Longwood Township) (Approx. .1 mile south of BB on west side of Longwood Road)

9. COORDINATES UTM
LAT
LONG

10. SITE ( ) STRUCTURE ( ) BUILDING (X) OBJECT ( )

11. ON NATIONAL REGISTER? YES ( ) NO (X)

12. IS IT ELIGIBLE? YES ( ) NO ( )

13. PART OF ESTAB. HIST. DISTRICT? YES ( ) NO (X)

14. DISTRICT POTENTIAL? YES ( ) NO ( )

15. NAME OF ESTABLISHED DISTRICT: N/A

16. THEMATIC CATEGORY: Historic/architectural

17. DATE(S) OR PERIOD: ca. 1912

18. STYLE OR DESIGN: Prairie Vernacular

19. ARCHITECT OR ENGINEER: Undetermined

20. CONTRACTOR OR BUILDER: Undetermined

21. ORIGINAL USE, IF APPARENT: Residence

22. PRESENT USE: Residence

23. OWNERSHIP PUBLIC ( ) PRIVATE (X)

24. OWNER'S NAME AND ADDRESS: Marvin and Patsy Shull

25. OPEN TO PUBLIC? YES ( ) NO (X)

26. LOCAL CONTACT: Show-Me RPC

27. OTHER SURVEYS: None

28. NO. OF STORIES 2

29. BASEMENT? YES (X) NO ( )

30. FOUNDATION MATERIAL: Concrete

31. WALL CONSTRUCTION: Wood frame

32. ROOF TYPE AND MATERIAL: Hipped; asphalt

33. NO. OF BAYS FRONT SIDE

34. WALL TREATMENT: Metal or plastic siding

35. PLAN SHAPE: Irreg.

36. CHANGES (EXPLAIN IN NO. 42) ADDITION ( ) ALTERED (X) MOVED ( )

37. CONDITION INTERIOR ____ EXTERIOR Good

38. PRESERVATION UNDERWAY? YES (X) NO ( ) Maint.

39. ENDANGERED? BY WHAT? YES ( ) NO (X)

40. VISIBLE FROM PUBLIC ROAD? YES (X) NO ( )

41. DISTANCE FROM AND FRONTAGE ON ROAD

42. FURTHER DESCRIPTION OF IMPORTANT FEATURES

This is a two-story, Prairie style-influenced frame house with a wraparound porch made primarily of brick. Two bay windows project from the second floor of the main facade and there is, in effect, a large, two-story bay window on the east facade. A carriage porch is attached to the south facade. Alterations include the apparent removal of a dormer and the installation of metal or plastic siding.

M-29

43. HISTORY AND SIGNIFICANCE

Emmett O'Rear is said to have commissioned this Longwood house in ca. 1912. It was selected for the inventory on the basis of its architecture, as a rural example of an apparently Prairie-influenced residence. The house includes a carriage porch, which of course is unusual.

44. DESCRIPTION OF ENVIRONMENT AND OUTBUILDINGS

Outbuildings include a garage. This house is at the south edge of Longwood, just south of BB on the west side of Longwood Road.

45. SOURCES OF INFORMATION: Plat books; site visit.

46. PREPARED BY: R.Maserang

47. ORGANIZATION: Show-Me RPC

48. DATE: 11/21/87

49. REVISION DATE(S)

RETURN THIS FORM WHEN COMPLETED TO: OFFICE OF HISTORIC PRESERVATION, P.O. BOX 176, JEFFERSON CITY, MISSOURI 65102, PH. 314-751-4096

IF ADDITIONAL SPACE IS NEEDED, ATTACH SEPARATE SHEET(S) TO THIS FORM

1. NO. 62 | 2. COUNTY Pettis | 4. PRESENT LOCAL NAME(S) OR DESIGNATION(S) Shull Residence | 5. OTHER NAME(S) O'Rear House | 6. TOWNSHIP 48N | RANGE 21W | SECTION 36 | 62

PE-AS-003-140

MISSOURI OFFICE OF HISTORIC PRESERVATION

ARCHITECTURAL/HISTORIC INVENTORY SURVEY FORM

LONGWOOD TOWNSHIP (Longwood)

1. NO. 63

2. COUNTY Pettis

3. LOCATION OF NEGATIVES Show-Me Regional Planning Commission

4. PRESENT LOCAL NAME(S) OR DESIGNATION(S) 87PE0076

5. OTHER NAME(S) O'Rear's General Store; Wilcox General Store; Curry's Store

6. SPECIFIC LEGAL LOCATION TOWNSHIP 48N RANGE 21W SECTION 36

IF CITY OR TOWN, STREET ADDRESS Longwood Road

7. CITY OR TOWN Longwood IF RURAL, VICINITY

8. DESCRIPTION OF LOCATION

(Approx. 2.25 miles east and 1.5 miles south of U.S. 65 and CC, at Longwood, in Longwood Township)(On east side of BB)

9. COORDINATES UTM

LAT

LONG

10. SITE ( ) STRUCTURE ( ) BUILDING (X) OBJECT ( )

11. ON NATIONAL REGISTER? YES ( ) NO (X)

12. IS IT ELIGIBLE? YES ( ) NO ( )

13. PART OF ESTAB. HIST. DISTRICT? YES ( ) NO (X)

14. DISTRICT POTENTIAL? YES ( ) NO ( )

15. NAME OF ESTABLISHED DISTRICT N/A

16. THEMATIC CATEGORY Historic/architectural

17. DATE(S) OR PERIOD ca. 1870s

18. STYLE OR DESIGN Functional Victorian

19. ARCHITECT OR ENGINEER Und.

20. CONTRACTOR OR BUILDER Und.

21. ORIGINAL USE, IF APPARENT General store (possible)

22. PRESENT USE Unused

23. OWNERSHIP PUBLIC ( ) PRIVATE (X)

24. OWNER'S NAME AND ADDRESS Curry Sedalia, Mo.

25. OPEN TO PUBLIC? YES ( ) NO (X)

26. LOCAL CONTACT PERSON OR ORGANIZATION Show-Me RPC

27. OTHER SURVEYS IN WHICH INCLUDED None

28. NO. OF STORIES 1

29. BASEMENT? YES ( ) NO (X)

30. FOUNDATION MATERIAL Brick

31. WALL CONSTRUCTION Brick; wood frame

32. ROOF TYPE AND MATERIAL Gable; asphalt

33. NO. OF BAYS FRONT SIDE

34. WALL TREATMENT Common bond; wood siding

35. PLAN SHAPE

36. CHANGES (EXPLAIN IN NO. 42) ADDITION (X) ALTERED (X) MOVED ( )

37. CONDITION INTERIOR ____ EXTERIOR Fair

38. PRESERVATION UNDERWAY? YES ( ) NO (X)

39. ENDANGERED? BY WHAT? YES ( ) NO ( )

40. VISIBLE FROM PUBLIC ROAD? YES (X) NO ( )

41. DISTANCE FROM AND FRONTAGE ON ROAD

42. FURTHER DESCRIPTION OF IMPORTANT FEATURES

Behind the false front of this one-story brick building (the main part) is a gable roof. The frame shed-roof sections on both sides of the original building are additions. The cornice is moderately corbeled. The main facade contains a central single-leaf entrance flanked by two rectangular window openings. Part of the brick wall adjacent to the northernmost front window has collapsed.

M-32

43. HISTORY AND SIGNIFICANCE

Daniel S. Wilcox is said to have operated a general store in the main brick portion of this small Longwood building for several years by Hazel Lang in her Pettis County history. The age of this building was not established by the present survey, but it should perhaps be noted that Wilcox reportedly came to Pettis County in the 1860s. During the early 1900s, the general store was operated by Cecil O'Rear. The last general store is said to have been operated by a Mrs. Curry, prior to 1950. Longwood is among Pettis County's oldest settlements. The original village is said to have been somewhat farther north than the existing community.

44. DESCRIPTION OF ENVIRONMENT AND OUTBUILDINGS

This building is among nearly two dozen structures (mostly houses) which today comprise the village (unincorporated) of Longwood. The location is on the east side of BB near the intersection of Major Road and Wanamaker Road.

45. SOURCES OF INFORMATION

Sylvester Cornine; Life in Pettis County--1815-1973 (Lang), p. 187; site visit: Jim Harvey.

46. PREPARED BY R.Maserang

47. ORGANIZATION Show-Me RPC

48. DATE 11/87

49. REVISION DATE(S)

RETURN THIS FORM WHEN COMPLETED TO: OFFICE OF HISTORIC PRESERVATION P.O. BOX 176 JEFFERSON CITY, MISSOURI 65102 PH. 314-751-4096

IF ADDITIONAL SPACE IS NEEDED, ATTACH SEPARATE SHEET(S) TO THIS FORM

1. NO. 63 2. COUNTY Pettis 4. PRESENT LOCAL NAME(S) OR DESIGNATION(S) 5. OTHER NAME(S) Wilcox Gen.Store 6. TOWNSHIP 48N RANGE 21W SECTION 36 1. NO. 63

PE-AS-003-141

MISSOURI OFFICE OF HISTORIC PRESERVATION

ARCHITECTURAL/HISTORIC INVENTORY SURVEY FORM — LONGWOOD TOWNSHIP

1. NO. 59

2. COUNTY: Pettis

3. LOCATION OF NEGATIVES: Show-Me Regional Planning Commission

4. PRESENT LOCAL NAME(S) OR DESIGNATION(S):

5. OTHER NAME(S): Taylor House

6. SPECIFIC LEGAL LOCATION — TOWNSHIP 48N RANGE 21W SECTION 25

IF CITY OR TOWN, STREET ADDRESS: Wanamaker Road

7. CITY OR TOWN: Longwood — IF RURAL, VICINITY:

8. DESCRIPTION OF LOCATION

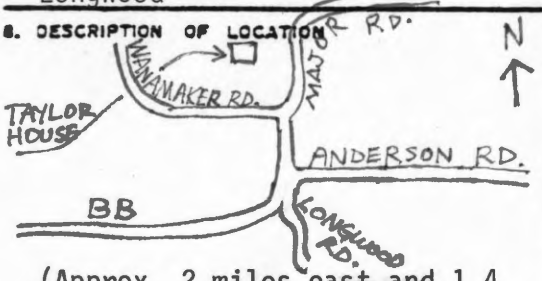

(Approx. 2 miles east and 1.4 miles south of U.S. 65 and CC, just north of Longwood)

9. COORDINATES — UTM — LAT — LONG

10. SITE ( ) STRUCTURE ( ) BUILDING (X) OBJECT ( )

11. ON NATIONAL REGISTER? YES ( ) NO (X)

12. IS IT ELIGIBLE? YES ( ) NO ( )

13. PART OF ESTAB. HIST. DISTRICT? YES ( ) NO (X)

14. DISTRICT POTENTIAL? YES ( ) NO ( )

15. NAME OF ESTABLISHED DISTRICT: N/A

16. THEMATIC CATEGORY: Historic/architectural

17. DATE(S) OR PERIOD: ca. 1840s

18. STYLE OR DESIGN: Vernacular Folk

19. ARCHITECT OR ENGINEER: Undetermined

20. CONTRACTOR OR BUILDER: Undetermined

21. ORIGINAL USE, IF APPARENT: Unknown

22. PRESENT USE: Unused

23. OWNERSHIP — PUBLIC ( ) PRIVATE (X)

24. OWNER'S NAME AND ADDRESS: J. Gordon & Frances Callis et al, Sedalia, Mo.

25. OPEN TO PUBLIC? YES ( ) NO (X)

26. LOCAL CONTACT PERSON OR ORGANIZATION: Show-Me RPC

27. OTHER SURVEYS IN WHICH INCLUDED: None

28. NO. OF STORIES: 1

29. BASEMENT? YES ( ) NO (X)

30. FOUNDATION MATERIAL: Stone

31. WALL CONSTRUCTION: Brick

32. ROOF TYPE AND MATERIAL: Gable; asphalt

33. NO. OF BAYS — FRONT — SIDE

34. WALL TREATMENT: Flemish, common, & irregular bond

35. PLAN SHAPE: Rectangular

36. CHANGES (EXPLAIN IN NO. 42) — ADDITION (X) ALTERED (X) MOVED ( )

37. CONDITION — INTERIOR: Poor — EXTERIOR: Fair/poor

38. PRESERVATION UNDERWAY? YES ( ) NO (X)

39. ENDANGERED? YES (X) NO ( ) — BY WHAT? Continued deterioratio

40. VISIBLE FROM PUBLIC ROAD? YES (X) NO ( )

41. DISTANCE FROM AND FRONTAGE ON ROAD

42. FURTHER DESCRIPTION OF IMPORTANT FEATURES

Two small rooms and a loft are contained within this side-gabled brick building. Lintels (of stone) are unusually massive; lugsills also are stone and show lines of hand-cutting. The front wall is one foot thick; the rear wall is somewhat thicker. Fireplaces (deteriorated) are at the gable ends. There is an interior wall, approximately one foot thick, of stuccoed brick. The other interior

(continued)

43. HISTORY AND SIGNIFICANCE

P-25

William L. Majors (and Matilda) were early owners of the property which contains this building. There is a local perception that this building once served as a stagecoach stop, perhaps on the Georgetown-Arrow Rock Road, but the present survey (which was hardly exhaustive!) failed to document this; additional research is indicated. A longtime owner was William Ellis Taylor, a native of Cooper County who bought the land which included the house--which he reportedly "rebuilt"--in 1885. By 1919, the Taylor stock farm encompassed 275 acres, and Mr. Taylor was a director of the Bank of Longwood. Owners since Mr. Taylor include C. E. Harte. The house reportedly has not been lived in for approximately 25 years. If an antebellum transportation association could be substantiated, this building's significance would be considerable.

44. DESCRIPTION OF ENVIRONMENT AND OUTBUILDINGS

Outbuildings include a small barn or storage building and another smaller storage building. The resource is northwest of the site of the old M.E. Church (razed) in Longwood.

45. SOURCES OF INFORMATION

Sylvester Cornine; Pettis County Plat Books (1876, 1896 and 1916); site visit; W. A. McVey.

46. PREPARED BY: R. Maserang

47. ORGANIZATION: Show-Me RPC

48. DATE: 12/87

49. REVISION DATE(S):

RETURN THIS FORM WHEN COMPLETED TO: OFFICE OF HISTORIC PRESERVATION, P.O. BOX 176, JEFFERSON CITY, MISSOURI 65102, PH. 314-751-4096

IF ADDITIONAL SPACE IS NEEDED, ATTACH SEPARATE SHEET(S) TO THIS FORM

1. NO. 59 — 2. COUNTY Pettis — 4. PRESENT LOCAL NAME(S) OR DESIGNATION(S) — 5. OTHER NAME(S) Taylor House — 6. TOWNSHIP 48N — RANGE 21W — SECTION 25 — 59

PE-AS-003-141

Taylor House
Pettis County
Longwood Township
T48N, R21W, S25

42. (continued)

walls also are stuccoed. There are two front and two rear doorways, but the easternmost front doorway has been partially sealed. Brickwork varies, ranging from Flemish bond on the front wall to common bond and an irregular bond on the sides. Alterations include a concrete porch and the removal of access to the loft. A small frame Victorian house has been constructed adjacent to the brick building, on the north. It is obviously of more recent construction. Approximate dimensions of the building are 37' x 18'. It is of unusually massive construction for its size.

PE-AS-003-142

MISSOURI OFFICE OF HISTORIC PRESERVATION

ARCHITECTURAL/HISTORIC INVENTORY SURVEY FORM

LONGWOOD TOWNSHIP

1. NO. 65

2. COUNTY Pettis

3. LOCATION OF NEGATIVES Show-Me Regional Planning Commission

4. PRESENT LOCAL NAME(S) OR DESIGNATION(S)

5. OTHER NAME(S) Jones House; Deer Park; Gentry House

6. SPECIFIC LEGAL LOCATION TOWNSHIP 47N RANGE 21W SECTION 2

IF CITY OR TOWN, STREET ADDRESS Deer Park Road

7. CITY OR TOWN IF RURAL, VICINITY Southwest of Longwood

8. DESCRIPTION OF LOCATION

(Approx. 1.75 miles north and 1.25 miles east of U.S. 65 and J, south of Deer Park Road, in Longwood Township)

9. COORDINATES UTM

LAT

LONG

10. SITE ( ) STRUCTURE ( ) BUILDING (X) OBJECT ( )

11. ON NATIONAL REGISTER? YES ( ) NO (X)

12. IS IT ELIGIBLE? YES ( ) NO ( )

13. PART OF ESTAB. HIST. DISTRICT? YES ( ) NO (X)

14. DISTRICT POTENTIAL? YES ( ) NO ( )

15. NAME OF ESTABLISHED DISTRICT N/A

16. THEMATIC CATEGORY Historic/architectural

17. DATE(S) OR PERIOD ca. 1840s

18. STYLE OR DESIGN Greek Revival

19. ARCHITECT OR ENGINEER Undetermined

20. CONTRACTOR OR BUILDER Undetermined

21. ORIGINAL USE, IF APPARENT Residence

22. PRESENT USE Unused

23. OWNERSHIP PUBLIC ( ) PRIVATE (X)

24. OWNER'S NAME AND ADDRESS James Pierre Lamy Rt. 2, Sedalia, Mo.

25. OPEN TO PUBLIC? YES ( ) NO (X)

26. LOCAL CONTACT PERSON OR ORGANIZATION Show-Me RPC

27. OTHER SURVEYS IN WHICH INCLUDED None

28. NO. OF STORIES 2

29. BASEMENT? YES ( ) NO (X) Cellar only

30. FOUNDATION MATERIAL Stone

31. WALL CONSTRUCTION Hewn logs

32. ROOF TYPE AND MATERIAL Gable; asphalt

33. NO. OF BAYS FRONT SIDE

34. WALL TREATMENT Weatherboard

35. PLAN SHAPE Irregular

36. CHANGES (EXPLAIN IN NO. 42) ADDITION ( ) ALTERED ( ) MOVED ( )

37. CONDITION INTERIOR Poor EXTERIOR Poor

38. PRESERVATION UNDERWAY? YES ( ) NO (X)

39. ENDANGERED? YES (X) NO ( ) BY WHAT? Continued deterioration

40. VISIBLE FROM PUBLIC ROAD? YES ( ) NO (X)

41. DISTANCE FROM AND FRONTAGE ON ROAD recessed into the front of the house,

42. FURTHER DESCRIPTION OF IMPORTANT FEATURES

A two-story portico, with a pedimented gable, faces west. The frame of this cross-gabled house--which is sadly deteriorated--is hewn logs. Some bracing is notched and some simply rests on the beams. (The house was built around the log cabin of Jesse Crump Grinstead.) After the expansion, the Jones House reportedly had 12 rooms. Opposing stairways north of the living room led to a room which opened onto the

(continued next page)

0-2

43. HISTORY AND SIGNIFICANCE

Although in deteriorated condition, this vernacular Greek Revival house in northeastern Pettis County is significant as the antebellum home of freighter John S. Jones. Jones, along with fellow Pettis Countian James Brown, was an innovative pioneer in Great Plains freighting and frontier transportation, including the Pony Express. Jones, a Kentuckian, came to Pettis County from Mississippi in the 1840s. (In Mississippi, he had managed a plantation for Jefferson Davis at Natchez and married one of Davis' cousins). Jones lived with his family on this farm which they called "Deer Park" until 1861, when he abandoned the property to his creditors and moved to Colorado. Subsequent owners include Major

(continued next page)

44. DESCRIPTION OF ENVIRONMENT AND OUTBUILDINGS

The property is not readily visible from the nearest road, which is Deer Park Road, especially during the spring through fall. There is a small shed or storage building nearby.

45. SOURCES OF INFORMATION Articles by William B. Claycomb, including "John S. Jones: Farmer, Freighter, Frontier Promoter" in The Missouri Historical Review, 1979, pp. 434-450; plat maps; site visit.

46. PREPARED BY R. Maserang

47. ORGANIZATION Show-Me RPC

48. DATE 11/87

49. REVISION DATE(S)

RETURN THIS FORM WHEN COMPLETED TO: OFFICE OF HISTORIC PRESERVATION P.O. BOX 176 JEFFERSON CITY, MISSOURI 65102 PH. 314-751-4096

IF ADDITIONAL SPACE IS NEEDED, ATTACH SEPARATE SHEET(S) TO THIS FORM

1. NO. 65 2. COUNTY Pettis 4. PRESENT LOCAL NAME(S) OR DESIGNATION(S) 5. OTHER NAME(S) Jones House; Gentry House 6. TOWNSHIP 47N RANGE 21W SECTION 2

Jones House; Gentry House
Pettis County
Longwood Township
T47N, R21W, S2

42. (cont.)

upstairs porch (the northern stairway) and to the rest of the second floor (the southern stairway). The stone foundation includes metal rods which presumably were for bracing:

There are three chimneys: two on the west side and one on the north. Evidently the lower portion of the chimneys is rock, which grades into brick several courses above the ground as it does in an exposed section:

Hewn logs, chinking, and other construction details are seen where the exterior weatherboard has been stripped away:

43. (Cont.)

William Gentry, a Pettis County judge from Cedar Township. Because of its association with John S. Jones in particular, as well as for its architecture, we recommend that this property be considered potentially eligible for the National Register.

Considerable information about Jones is contained in two articles by Pettis County historian William B. Claycomb. An article published in the Missouri Historical Review is cited in Section 45. The other is "James Brown: Pettis County Freighter," published in The Thornleigh Review (Sedalia, Mo., 1981, pp. 26-35).

PE-AS-003-143

MISSOURI OFFICE OF HISTORIC PRESERVATION

ARCHITECTURAL/HISTORIC INVENTORY SURVEY FORM LONGWOOD TOWNSHIP

1. NO. 61

2. COUNTY Pettis

3. LOCATION OF NEGATIVES Show-Me Regional Planning Commission

4. PRESENT LOCAL NAME(S) OR DESIGNATION(S)

5. OTHER NAME(S) Lower House

6. SPECIFIC LEGAL LOCATION TOWNSHIP 48N RANGE 21W SECTION 35

IF CITY OR TOWN, STREET ADDRESS Hwy. BB

7. CITY OR TOWN IF RURAL, VICINITY West of Longwood

8. DESCRIPTION OF LOCATION

(Approx. .75 mile east and .25 mile south of U.S. 65 and BB, in Longwood Township, on north side of BB just east of Greer Road)

9. COORDINATES LAT LONG

10. SITE ( ) BUILDING (X)

11. ON NATIONAL REGISTER? YES ( ) NO (X)

12. IS IT ELIGIBLE? YES ( ) NO ( )

13. PART OF ESTAB. HIST. DISTRICT? YES ( ) NO (X)

14. DISTRICT POTENTIAL? YES ( ) NO ( )

15. NAME OF ESTABLISHED DISTRICT N/A

16. THEMATIC CATEGORY Historic/architectural

17. DATE(S) OR PERIOD ca. 1860s

18. STYLE OR DESIGN Greek Revival

19. ARCHITECT OR ENGINEER Undetermined

20. CONTRACTOR OR BUILDER Undetermined

21. ORIGINAL USE, IF APPARENT Residence

22. PRESENT USE Unused

23. OWNERSHIP PUBLIC ( ) PRIVATE (X)

24. OWNER'S NAME AND ADDRESS John W. Wall

25. OPEN TO PUBLIC? YES ( ) NO (X)

26. LOCAL CONTACT PERSON OR ORGANIZATION Show-Me RPC

27. OTHER SURVEYS IN WHICH INCLUDED None

28. NO. OF STORIES 1

29. BASEMENT? YES ( ) NO (X)

30. FOUNDATION MATERIAL Stone

31. WALL CONSTRUCTION Wood frame

32. ROOF TYPE AND MATERIAL Gable; asphalt

33. NO. OF BAYS FRONT 5 SIDE

34. WALL TREATMENT Asphalt shingles

35. PLAN SHAPE L

36. CHANGES (EXPLAIN IN NO. 42) ADDITION (X) ALTERED (X) MOVED ( )

37. CONDITION INTERIOR ____ EXTERIOR Fair/poor

38. PRESERVATION UNDERWAY? YES ( ) NO (X)

39. ENDANGERED? BY WHAT? YES (X) NO ( ) Continued neglect

40. VISIBLE FROM PUBLIC ROAD? YES (X) NO ( )

41. DISTANCE FROM AND FRONTAGE ON ROAD

42. FURTHER DESCRIPTION OF IMPORTANT FEATURES

This one-story frame house is basically a hall-and-parlor type with a rearward extension. A transom and sidelights embellished the front entrance, which was centered in the main facade. Fireplace mantles remain in the two ends. The extension also contains a fireplace. Asphalt shingle siding has been applied over the original shiplap. The building is in poor condition.

AA-25

43. HISTORY AND SIGNIFICANCE

George Lower, Jr., a farmer and stockman, was the apparent original (or an early) owner of this ca. 1860s house. Mr. Lower was the indicated owner on all of the available early plat maps--1876, 1898, and 1916. Relatively simple hall-and-parlor examples with Greek Revival styling (transom and sidelights) have virtually disappeared from the Pettis County landscape. This house was selected for its architecture. If a thematic nomination is prepared for agricultural resources of Pettis County, it is recommended that this property be considered for inclusion as one of the resources.

44. DESCRIPTION OF ENVIRONMENT AND OUTBUILDINGS

A barn, partially visible in the accompanying photo, is the only outbuilding.

45. SOURCES OF INFORMATION Plat maps; site visit.

46. PREPARED BY R. Maserang

47. ORGANIZATION Show-Me RPC

48. DATE 4/ 7/88

49. REVISION DATE(S)

RETURN THIS FORM WHEN COMPLETED TO: OFFICE OF HISTORIC PRESERVATION P.O. BOX 176 JEFFERSON CITY, MISSOURI 65102 PH. 314-751-4096

IF ADDITIONAL SPACE IS NEEDED, ATTACH SEPARATE SHEET(S) TO THIS FORM

1. NO. 61 | 2. COUNTY Pettis | 4. PRESENT LOCAL NAME(S) OR DESIGNATION(S) | 5. OTHER NAME(S) Lower House | 6. TOWNSHIP 48N | RANGE 21W | SECTION 35 | 61

PE-AS-003-744

MISSOURI OFFICE OF HISTORIC PRESERVATION

ARCHITECTURAL/HISTORIC INVENTORY SURVEY FORM LONGWOOD TOWNSHIP

1. NO. 66

2. COUNTY Pettis

3. LOCATION OF NEGATIVES Show-Me Regional Planning Commission

4. PRESENT LOCAL NAME(S) OR DESIGNATION(S) Kropf Residence (and tenant house)

5. OTHER NAME(S) Lower House

6. SPECIFIC LEGAL LOCATION TOWNSHIP 47N RANGE 21W SECTION 11

IF CITY OR TOWN, STREET ADDRESS Hwy. J

7. CITY OR TOWN IF RURAL, VICINITY SW of Longwood

8. DESCRIPTION OF LOCATION

(Approx. 1.1 miles east and .25 mile north of U.S. 65 and J, on north side of J in Longwood Township)

9. COORDINATES UTM

LAT

LONG

10. SITE ( ) STRUCTURE ( ) BUILDING (X) OBJECT ( )

11. ON NATIONAL REGISTER? YES ( ) NO (X)

12. IS IT ELIGIBLE? YES ( ) NO ( )

13. PART OF ESTAB. HIST. DISTRICT? YES ( ) NO (X)

14. DISTRICT POTENTIAL? YES ( ) NO ( )

15. NAME OF ESTABLISHED DISTRICT N/A

16. THEMATIC CATEGORY Historic/architectural

17. DATE(S) OR PERIOD ca. 1900

18. STYLE OR DESIGN Queen Anne (Free Classic)

19. ARCHITECT OR ENGINEER Undetermined

20. CONTRACTOR OR BUILDER Undetermined

21. ORIGINAL USE, IF APPARENT Residence

22. PRESENT USE Residence

23. OWNERSHIP PUBLIC ( ) PRIVATE (X)

24. OWNER'S NAME AND ADDRESS Eugene Kropf R.R.1, Hughesville, Mo.

25. OPEN TO PUBLIC? YES ( ) NO (X)

26. LOCAL CONTACT FOR INFORMATION Show-Me RPC

27. OTHER SURVEYS None

Y-34

28. NO. OF STORIES 2

29. BASEMENT? YES ( ) NO ( )

30. FOUNDATION MATERIAL

31. WALL CONSTRUCTION Wood frame

32. ROOF TYPE AND MATERIAL Hipped w/CGs; slate

33. NO. OF BAYS FRONT SIDE

34. WALL TREATMENT Wood siding

35. PLAN SHAPE Irregular

36. CHANGES (EXPLAIN IN NO. 42) ADDITION ( ) ALTERED ( ) MOVED ( )

37. CONDITION INTERIOR ____ EXTERIOR Good

38. PRESERVATION UNDERWAY? Maint. YES (X) NO ( )

39. ENDANGERED? BY WHAT? YES ( ) NO (X)

40. VISIBLE FROM PUBLIC ROAD? YES (X) NO ( )

41. DISTANCE FROM AND FRONTAGE ON ROAD

42. FURTHER DESCRIPTION OF IMPORTANT FEATURES

The house is a cross-gabled, two-story frame building with an extensive porch which wraps around three sides. Despite the many angles resulting from its complex plan, it contains only minimal Queen Anne detailing such as imbricated shingles in the gables and some stained glass. The cornice bracketing is Italianate. Just north of the house is an interesting, square brick building with a round segmentally arched entrance.

Y-33

43. HISTORY AND SIGNIFICANCE

Will A. Lower, a son of Captain George Lower who came to Pettis County from Germany by way of Kentucky in 1854, was the apparent original owner of this spacious farmhouse. W.A. was a prominent farmer and cattleman, and was one of the so-called "Big Four" area cattle breeders (the others were brother Jake Lower, Joe Cartright and Dick Harris). The Lower family is said to have owned the property until ca. 1930, selling after a change of fortunes following the stock market crash. While the house is interesting, the brick building in the back--possibly a tenant house or a summer kitchen--is especially so because of its size--two-story height--and the apparent quality of its construction which includes a round arched entrance.

44. DESCRIPTION OF ENVIRONMENT AND OUTBUILDINGS

The house and other buildings are at the end of a long driveway on the north side of Hwy. J. In addition to the tenant house or summer kitchen, other buildings include a barn, silo and assorted storage buildings.

45. SOURCES OF INFORMATION

The History of Pettis County (1882); J.A.Harvey; plat maps; site visit.

46. PREPARED BY R.Maserang

47. ORGANIZATION Show-Me RPC

48. DATE 2/26/88

49. REVISION DATE(S)

RETURN THIS FORM WHEN COMPLETED TO: OFFICE OF HISTORIC PRESERVATION P.O. BOX 176 JEFFERSON CITY, MISSOURI 65102 PH. 314-751-4096

IF ADDITIONAL SPACE IS NEEDED, ATTACH SEPARATE SHEET(S) TO THIS FORM

1. NO. 66 | 2. COUNTY Pettis | 4. PRESENT LOCAL NAME(S) OR DESIGNATION(S) Kropf Residence | 5. OTHER NAME(S) Lower House | 6. TOWNSHIP 47N | RANGE 21W | SECTION 11 | 66

PE-AS-003-145

MISSOURI OFFICE OF HISTORIC PRESERVATION

ARCHITECTURAL/HISTORIC INVENTORY SURVEY FORM LONGWOOD TOWNSHIP

1. NO. 68

2. COUNTY Pettis

3. LOCATION OF NEGATIVES Show-Me Regional Planning Commission

4. PRESENT LOCAL NAME(S) OR DESIGNATION(S) Schuber Residence

5. OTHER NAME(S) Lower House; Major House

6. SPECIFIC LEGAL LOCATION TOWNSHIP 47 N RANGE 21W SECTION 13

IF CITY OR TOWN, STREET ADDRESS Hwy. J

7. CITY OR TOWN South of Longwood IF RURAL, VICINITY

8. DESCRIPTION OF LOCATION

(Approx. .25 mile west of J and EE on south side of J opposite Longwood Road, in Longwood Township)

9. COORDINATES UTM

LAT

LONG

10. SITE ( ) STRUCTURE ( ) BUILDING (X) OBJECT ( )

11. ON NATIONAL REGISTER? YES ( ) NO (X)

12. IS IT ELIGIBLE? YES ( ) NO ( )

13. PART OF ESTAB. HIST. DISTRICT? YES ( ) NO (X)

14. DISTRICT POTENTIAL? YES ( ) NO ( )

15. NAME OF ESTABLISHED DISTRICT N/A

16. THEMATIC CATEGORY Historic/architectural

17. DATE(S) OR PERIOD ca. 1880s

18. STYLE OR DESIGN Italianate

19. ARCHITECT OR ENGINEER Und.

20. CONTRACTOR OR BUILDER Und.

21. ORIGINAL USE, IF APPARENT Residence

22. PRESENT USE Residence

23. OWNERSHIP PUBLIC ( ) PRIVATE (X)

24. OWNER'S NAME AND ADDRESS Kenneth Schuber, Rt. 1, Hughesville, Mo.

25. OPEN TO PUBLIC? YES ( ) NO (X)

26. LOCAL CONTACT PERSON OR ORGANIZATION Show-Me RPC

27. OTHER SURVEYS IN WHICH INCLUDED None

28. NO. OF STORIES 2

29. BASEMENT? YES (X) NO ( )

30. FOUNDATION MATERIAL Stone and concrete

31. WALL CONSTRUCTION Wood frame

32. ROOF TYPE AND MATERIAL Hipped; asphalt

33. NO. OF BAYS FRONT SIDE

34. WALL TREATMENT Weatherboard

35. PLAN SHAPE Irregular

36. CHANGES (EXPLAIN IN NO. 42) ADDITION ( ) ALTERED (X) MOVED ( )

37. CONDITION INTERIOR ____ EXTERIOR Good/fair

38. PRESERVATION UNDERWAY? YES ( ) NO ( )

39. ENDANGERED? BY WHAT? YES ( ) NO ( )

40. VISIBLE FROM PUBLIC ROAD? YES (X) NO ( )

41. DISTANCE FROM AND FRONTAGE ON ROAD

42. FURTHER DESCRIPTION OF IMPORTANT FEATURES

This asymmetrical two-story frame Italianate retains its original exterior detailing including intricate brackets, a spindlework frieze and balustraded railing on an L-shaped porch. Entrances are transomed. A two-story bay window containing extremely narrow windows is on the west. The roofline is dentilated, with paired brackets. The double-leaf front entrance contains etched glass. A widow's walk has been removed. The kitchen is believed to have been the first part constructed. Alterations seem minimal.

M-25

43. HISTORY AND SIGNIFICANCE

Richard Nathaniel Lower, a farmer and stockman who was a state senator in 1928-29, was the original owner of this farmhouse. Mr.Lower, a native of Jefferson Co.,Kentucky, located on this land in 1885. Prior to becoming a state senator, he was presiding judge of the Pettis County court. By 1918, his estate consisted of 1,009 acres. In 1919, Daniel Towner, the author of a hymn titled "Trust and Obey," died here after becoming ill while traveling. Two other area houses are said to have been built by the same carpenter, whose name was not determined. The house, with its elaborate verandah and other detailing, seems to reflect a Southern influence. It was selected for its architecture primarily and should be considered for inclusion if a thematic nomination is prepared pertaining to agriculture in rural Pettis County. The team also likes its potential as an individual resource.

44. DESCRIPTION OF ENVIRONMENT AND OUTBUILDINGS

Outbuildings include two barns and a smokehouse (southwest of the house) with quarters for a servant on the second floor.

45. SOURCES OF INFORMATION

History of Pettis County (McGruder), pp. 538-541; Pettis County plat books (1896 and 1916); Karen Chamberlin; Carol Major; site visit

46. PREPARED BY R.Maserang

47. ORGANIZATION Show-Me RPC

48. DATE 11/87

49. REVISION DATE(S)

RETURN THIS FORM WHEN COMPLETED TO: OFFICE OF HISTORIC PRESERVATION P.O. BOX 176 JEFFERSON CITY, MISSOURI 65102 PH. 314-751-4096

IF ADDITIONAL SPACE IS NEEDED, ATTACH SEPARATE SHEET(S) TO THIS FORM

1. NO. 68 | 2. COUNTY Pettis | 4. PRESENT LOCAL NAME(S) OR DESIGNATION(S) Schuber Residence | 5. OTHER NAME(S) Lower House; Major House | 6. TOWNSHIP 47N | RANGE 21W | SECTION 13 | 68

PE-AS-003-146

MISSOURI OFFICE OF HISTORIC PRESERVATION

ARCHITECTURAL/HISTORIC INVENTORY SURVEY FORM

LONGWOOD TOWNSHIP

1. NO. 64

2. COUNTY Pettis

3. LOCATION OF NEGATIVES Show-Me Regional Planning Commission

4. PRESENT LOCAL NAME(S) OR DESIGNATION(S) Hunter Residence

5. OTHER NAME(S) Lower House

6. SPECIFIC LEGAL LOCATION TOWNSHIP 47N RANGE 21W SECTION 4

IF CITY OR TOWN, STREET ADDRESS Houston Road

7. CITY OR TOWN IF RURAL, VICINITY Northeast of Hughesville

8. DESCRIPTION OF LOCATION (Approx. 1.5 miles north and 1.0 mile west of U.S. 65 and D, on north side of Houston Road, in Longwood Township)

9. COORDINATES UTM
LAT
LONG

10. SITE ( ) STRUCTURE ( ) BUILDING (X) OBJECT ( )

11. ON NATIONAL REGISTER? YES ( ) NO (X)

12. IS IT ELIGIBLE? YES ( ) NO ( )

13. PART OF ESTAB. HIST. DISTRICT? YES ( ) NO (X)

14. DISTRICT POTENTIAL? YES ( ) NO ( )

15. NAME OF ESTABLISHED DISTRICT N/A

16. THEMATIC CATEGORY Historic/architectural

17. DATE(S) OR PERIOD ca. 1900

18. STYLE OR DESIGN Colonial Revival

19. ARCHITECT OR ENGINEER Undetermined

20. CONTRACTOR OR BUILDER Undetermined

21. ORIGINAL USE, IF APPARENT Residence

22. PRESENT USE Residence

23. OWNERSHIP PUBLIC ( ) PRIVATE (X)

24. OWNER'S NAME AND ADDRESS

25. OPEN TO PUBLIC? YES ( ) NO (X)

26. LOCAL CONTACT PERSON OR ORGANIZATION Show-Me RPC

27. OTHER SURVEYS IN WHICH INCLUDED None

28. NO. OF STORIES 2½

29. BASEMENT? YES (X) NO ( )

30. FOUNDATION MATERIAL Concrete

31. WALL CONSTRUCTION Wood frame

32. ROOF TYPE AND MATERIAL Gambrel & gable; asphalt

33. NO. OF BAYS FRONT SIDE

34. WALL TREATMENT Weatherboard

35. PLAN SHAPE Irregular

36. CHANGES (EXPLAIN IN NO. 42) ADDITION ( ) ALTERED ( ) MOVED ( )

37. CONDITION INTERIOR ____ EXTERIOR Good

38. PRESERVATION UNDERWAY? Maint. YES (X) NO ( )

39. ENDANGERED? BY WHAT? YES ( ) NO (X)

40. VISIBLE FROM PUBLIC ROAD? YES (X) NO ( )

41. DISTANCE FROM AND FRONTAGE ON ROAD

42. FURTHER DESCRIPTION OF IMPORTANT FEATURES

The combination of a gambrel main roof, pedimented gables and classic porch columns with volutes make this a Colonial Revival rather than a Queen Anne house. A cameo window, sunburst trim and imbricated shingles are found in the gables. The cameo window has an iron frame and was originally in the foundation of the old Fields/Chamberlin House (ca. 1850s), a two-story brick Italianate which had occupied the site of the present two-story frame house. A wraparound front porch has a pedimented gable.

L-34

43. HISTORY AND SIGNIFICANCE

The original owner of this ca. 1900 eclectic farmhouse is believed to have been R. S. Lower, a farmer and stockman. A fine brick Italianate house known as the Fields House formerly was on this site. This example further illustrates the range of rural architecture in Pettis County. It should be considered for inclusion in any thematic nomination involving farmhouses (agriculture). Its unique architecture within the rural environment also impressed the research team, since comparable Colonial Revival examples were not otherwise found.

44. DESCRIPTION OF ENVIRONMENT AND OUTBUILDINGS

There are various outbuildings, contemporary as well as older, and a windmill near the main house.

45. SOURCES OF INFORMATION

Plat maps (1896 and 1916); Karen Chamberlin; site visit.

46. PREPARED BY R.Maserang

47. ORGANIZATION Show-Me RPC

48. DATE 11/87

49. REVISION DATE(S)

RETURN THIS FORM WHEN COMPLETED TO: OFFICE OF HISTORIC PRESERVATION
P.O. BOX 176
JEFFERSON CITY, MISSOURI 65102
PH. 314-751-4096

IF ADDITIONAL SPACE IS NEEDED, ATTACH SEPARATE SHEET(S) TO THIS FORM

1. NO. 64
2. COUNTY Pettis
4. PRESENT LOCAL NAME(S) OR DESIGNATION(S) Hunter Residence
5. OTHER NAME(S) Lower House
6. TOWNSHIP 47N
RANGE 21W
SECTION 4
64

PE-AS-003-147

MISSOURI OFFICE OF HISTORIC PRESERVATION

ARCHITECTURAL/HISTORIC INVENTORY SURVEY FORM LONGWOOD TOWNSHIP

1. NO. 69

2. COUNTY Pettis

3. LOCATION OF NEGATIVES Show-Me Regional Planning Commission

4. PRESENT LOCAL NAME(S) OR DESIGNATION(S) Ream Residence

5. OTHER NAME(S) Kemp House

6. SPECIFIC LEGAL LOCATION TOWNSHIP 47N RANGE 21W SECTION 13

IF CITY OR TOWN, STREET ADDRESS Lower Lane

7. CITY OR TOWN IF RURAL, VICINITY Northwest of Newland

8. DESCRIPTION OF LOCATION

(Approx. .75 mile south and 1.75 miles east of U.S. 65 and J, on Lower Lane, in Longwood Township)

9. COORDINATES UTM

LAT

LONG

10. SITE ( ) STRUCTURE ( ) BUILDING (X) OBJECT ( )

11. ON NATIONAL REGISTER? YES ( ) NO (X)

12. IS IT ELIGIBLE? YES ( ) NO ( )

13. PART OF ESTAB. HIST. DISTRICT? YES ( ) NO (X)

14. DISTRICT POTENTIAL? YES ( ) NO ( )

15. NAME OF ESTABLISHED DISTRICT N/A

16. THEMATIC CATEGORY Historic/architectural

17. DATE(S) OR PERIOD ca. 1880s

18. STYLE OR DESIGN Greek Revival

19. ARCHITECT OR ENGINEER Undetermined

20. CONTRACTOR OR BUILDER Undetermined

21. ORIGINAL USE, IF APPARENT Residence

22. PRESENT USE Residence

23. OWNERSHIP PUBLIC ( ) PRIVATE (X)

24. OWNER'S NAME AND ADDRESS Thomas and Mary Ream Rt. 1, Hughesville, Mo.

25. OPEN TO PUBLIC? YES ( ) NO (X)

26. LOCAL CONTACT PERSON OR ORGANIZATION Show-Me RPC

27. OTHER SURVEYS IN WHICH INCLUDED None

28. NO. OF STORIES 1

29. BASEMENT? YES ( ) NO ( )

30. FOUNDATION MATERIAL Stone

31. WALL CONSTRUCTION Wood frame

32. ROOF TYPE AND MATERIAL Gable; asphalt

33. NO. OF BAYS FRONT SIDE

34. WALL TREATMENT Wood siding

35. PLAN SHAPE

36. CHANGES (EXPLAIN IN NO. 42) ADDITION ( ) ALTERED ( ) MOVED ( )

37. CONDITION INTERIOR ____ EXTERIOR Good

38. PRESERVATION UNDERWAY? Maint. YES (X) NO ( )

39. ENDANGERED? BY WHAT? YES ( ) NO (X)

40. VISIBLE FROM PUBLIC ROAD? YES (X) NO ( )

41. DISTANCE FROM AND FRONTAGE ON ROAD

42. FURTHER DESCRIPTION OF IMPORTANT FEATURES

This is a very simple one-story, side-gabled example of a Greek Revival-influenced farmhouse. Details include slender square porch columns, pilaster corner boards and a transomed, paneled front entrance door. The upper window surrounds on this small frame house also are more intricate than usual. There is a rear extension with a gable roof.

M-18

43. HISTORY AND SIGNIFICANCE

The Longwood Township plat map for 1896 indicates early ownership by Mrs. M. J. Kemp. This property was selected for the Pettis County inventory because of its apparent integrity, in conjunction with its age and architecture. It might be most appropriate to consider this building within the context of a thematic nomination.

44. DESCRIPTION OF ENVIRONMENT AND OUTBUILDINGS

This property is located on a county gravel road. Outbuildings include a garage and animal sheds.

45. SOURCES OF INFORMATION

Pettis County plat maps for 1896 and 1916; site visit.

46. PREPARED BY R.Maserang

47. ORGANIZATION Show-Me RPC

48. DATE 11/87

49. REVISION DATE(S)

RETURN THIS FORM WHEN COMPLETED TO: OFFICE OF HISTORIC PRESERVATION P.O. BOX 176 JEFFERSON CITY, MISSOURI 65102 PH. 314-751-4096

IF ADDITIONAL SPACE IS NEEDED, ATTACH SEPARATE SHEET(S) TO THIS FORM

1. NO. 69 | 2. COUNTY Pettis | 4. PRESENT LOCAL NAME(S) OR DESIGNATION(S) Ream Residence | 5. OTHER NAME(S) Kemp House | 6. TOWNSHIP 47N | RANGE 21W | SECTION 24 | 69

PE-AS-003-148

MISSOURI OFFICE OF HISTORIC PRESERVATION

ARCHITECTURAL/HISTORIC INVENTORY SURVEY FORM

LONGWOOD TOWNSHIP

1. NO. 55

2. COUNTY Pettis

3. LOCATION OF NEGATIVES Show-Me Regional Planning Commission

4. PRESENT LOCAL NAME(S) OR DESIGNATION(S)

5. OTHER NAME(S) Bryan House; Cedar Bluff Stock Farm

6. SPECIFIC LEGAL LOCATION TOWNSHIP 48N RANGE 21W SECTION 19

IF CITY OR TOWN, STREET ADDRESS Range Line Road

7. CITY OR TOWN IF RURAL, VICINITY Northeast of Houstonia

8. DESCRIPTION OF LOCATION

(Approx. 3.5 miles west and .25 mile north of U.S. 65 and CC, on east side of Range Line Road in Longwood Township)

9. COORDINATES UTM

LAT

LONG

10. SITE ( ) STRUCTURE ( ) BUILDING (X) OBJECT ( )

11. ON NATIONAL REGISTER? YES ( ) NO (X)

12. IS IT ELIGIBLE? YES ( ) NO ( )

13. PART OF ESTAB. HIST. DISTRICT? YES ( ) NO (X)

14. DISTRICT POTENTIAL? YES ( ) NO ( )

15. NAME OF ESTABLISHED DISTRICT N/A

16. THEMATIC CATEGORY Historic/architectural

17. DATE(S) OR PERIOD ca. 1890s

18. STYLE OR DESIGN Vernacular Victorian

19. ARCHITECT OR ENGINEER Undetermined

20. CONTRACTOR OR BUILDER Undetermined

21. ORIGINAL USE, IF APPARENT Residence

22. PRESENT USE Unused

23. OWNERSHIP PUBLIC ( ) PRIVATE (X)

24. OWNER'S NAME AND ADDRESS William B. Rife

25. OPEN TO PUBLIC? YES ( ) NO (X)

26. LOCAL CONTACT PERSON OR ORGANIZATION Show-Me RPC

27. OTHER SURVEYS IN WHICH INCLUDED None

28. NO. OF STORIES 2

29. BASEMENT? YES ( ) NO ( )

30. FOUNDATION MATERIAL Stone

31. WALL CONSTRUCTION Wood frame

32. ROOF TYPE AND MATERIAL Gable; asphalt

33. NO. OF BAYS FRONT SIDE

34. WALL TREATMENT Wood siding

35. PLAN SHAPE Irregular

36. CHANGES (EXPLAIN IN NO. 42) ADDITION ( ) ALTERED ( ) MOVED ( )

37. CONDITION INTERIOR ____ EXTERIOR Fair

38. PRESERVATION UNDERWAY? YES ( ) NO (X)

39. ENDANGERED? BY WHAT? YES (X) NO ( ) Continued deterioratio

40. VISIBLE FROM PUBLIC ROAD? YES (X) NO ( )

41. DISTANCE FROM AND FRONTAGE ON ROAD

42. FURTHER DESCRIPTION OF IMPORTANT FEATURES

This vernacular two-story frame house was not examined closely but from the road, it appears to have at least three side gables which is somewhat unusual. There is also a centered front gable; gables have Victorian detailing and a patterned surface, as well as pent roofs. A one-story porch extends across most of the front.

43. HISTORY AND SIGNIFICANCE

J-9

In 1896, the owner of this property is believed to have been Daniel Bryan. By the teens, the owner was apparently William E. Teter and it was known as the Cedar Bluff Stock Farm. This house is significant in that it helps illustrate the range of vernacular architecture in rural Pettis County at the turn of the century. Throughout the county, only three or four houses were found with similar side-gabling on the rear extension. This was not found in Johnson C ounty. The survey team does not know how to evaluate it beyond its apparent rarity within the region.

44. DESCRIPTION OF ENVIRONMENT AND OUTBUILDINGS

Three barns and a few smaller outbuildings are visible from the road west of the house. The location is just south of the Saline County line.

45. SOURCES OF INFORMATION

Pettis County Plat Books (1896 and 1916); site visit.

46. PREPARED BY R.Maserang

47. ORGANIZATION Show-Me RPC

48. DATE 11/87

49. REVISION DATE(S)

RETURN THIS FORM WHEN COMPLETED TO: OFFICE OF HISTORIC PRESERVATION P.O. BOX 176 JEFFERSON CITY, MISSOURI 65102 PH. 314-751-4096

IF ADDITIONAL SPACE IS NEEDED, ATTACH SEPARATE SHEET(S) TO THIS FORM

1. NO. 55 2. COUNTY Pettis 4. PRESENT LOCAL NAME(S) OR DESIGNATION(S) 5. OTHER NAME(S) Bryan House 6. TOWNSHIP 48N RANGE 21W SECTION 19 55

PE-AS-003-149

MISSOURI OFFICE OF HISTORIC PRESERVATION

ARCHITECTURAL/HISTORIC INVENTORY SURVEY FORM

LONGWOOD TOWNSHIP

1. NO. 56

2. COUNTY Pettis

3. LOCATION OF NEGATIVES Show-Me Regional Planning Commission

4. PRESENT LOCAL NAME(S) OR DESIGNATION(S) Reid Residence

5. OTHER NAME(S) Reid House

6. SPECIFIC LEGAL LOCATION TOWNSHIP 48N RANGE 21W SECTION 21

IF CITY OR TOWN, STREET ADDRESS Reid Road

7. CITY OR TOWN IF RURAL, VICINITY Northeast of Hughesville

8. DESCRIPTION OF LOCATION

(Approx. 1.25 miles west and .25 mile north of U.S. 65 and CC, on the east side of Reid Road, in Longwood Township)

9. COORDINATES UTM

LAT

LONG

10. SITE ( ) STRUCTURE ( ) BUILDING (X) OBJECT ( )

11. ON NATIONAL REGISTER? YES ( ) NO (X)

12. IS IT ELIGIBLE? YES ( ) NO ( )

13. PART OF ESTAB. HIST. DISTRICT? YES ( ) NO (X)

14. DISTRICT POTENTIAL? YES ( ) NO ( )

15. NAME OF ESTABLISHED DISTRICT N/A

16. THEMATIC CATEGORY Historic/architectural

17. DATE(S) OR PERIOD ca. 1910

18. STYLE OR DESIGN Queen Anne

19. ARCHITECT OR ENGINEER Undetermined

20. CONTRACTOR OR BUILDER Undetermined

21. ORIGINAL USE, IF APPARENT Residence

22. PRESENT USE Residence

23. OWNERSHIP PUBLIC ( ) PRIVATE (X)

24. OWNER'S NAME AND ADDRESS Joe B. Reid

25. OPEN TO PUBLIC? YES ( ) NO (X)

26. LOCAL CONTACT PERSON OR ORGANIZATION Show-Me RPC

27. OTHER SURVEYS IN WHICH INCLUDED None

28. NO. OF STORIES 2

29. BASEMENT? YES ( ) NO ( )

30. FOUNDATION MATERIAL Concrete

31. WALL CONSTRUCTION Wood frame

32. ROOF TYPE AND MATERIAL Hipped w/CGs; asphalt

33. NO. OF BAYS FRONT SIDE

34. WALL TREATMENT Wood siding (?)

35. PLAN SHAPE Irregular

36. CHANGES (EXPLAIN IN NO. 42) ADDITION ( ) ALTERED ( ) MOVED ( )

37. CONDITION INTERIOR ____ EXTERIOR Good

38. PRESERVATION UNDERWAY? Maint YES (X) NO ( )

39. ENDANGERED? BY WHAT? YES ( ) NO (X)

40. VISIBLE FROM PUBLIC ROAD? YES (X) NO ( )

41. DISTANCE FROM AND FRONTAGE ON ROAD

42. FURTHER DESCRIPTION OF IMPORTANT FEATURES

Essentially, this is a large two-story frame farmhouse with styling that leans toward the Queen Anne although detailing is rather sparse. Interesting modillions or brackets are found beneath the cornice where gabled projections of the main hipped roof occur, and the exterior wall curves gently outward below although probably not enough to be described as bay windows. There is a wraparound porch with square supports.

L-31

43. HISTORY AND SIGNIFICANCE

The original owner may have been W. J. Reid, who owned the property in 1916 according to the Pettis County Plat Book of that year. The property is in the Reid family today as well. This house was included in the inventory as another variation of the Queen Anne-styled farmhouse. It was one of the larger examples discovered.

44. DESCRIPTION OF ENVIRONMENT AND OUTBUILDINGS

This farmhouse in northern Pettis County is approximately half a mile south of the Saline County line.

45. SOURCES OF INFORMATION

Pettis County Plat Book (1916); site visit.

46. PREPARED BY R.Maserang

47. ORGANIZATION Show-Me RPC

48. DATE 11/87

49. REVISION DATE(S)

RETURN THIS FORM WHEN COMPLETED TO: OFFICE OF HISTORIC PRESERVATION P.O. BOX 176 JEFFERSON CITY, MISSOURI 65102 PH. 314-751-4096

IF ADDITIONAL SPACE IS NEEDED, ATTACH SEPARATE SHEET(S) TO THIS FORM

1. NO. 56 | 2. COUNTY Pettis | 4. PRESENT LOCAL NAME(S) OR DESIGNATION(S) Reid Residence | 5. OTHER NAME(S) Reid House | 6. TOWNSHIP 48N | RANGE 21W | SECTION 21

PE-AS-003-150

MISSOURI OFFICE OF HISTORIC PRESERVATION

BRIDGE INVENTORY SURVEY FORM

LONGWOOD TOWNSHIP

1. NO. 57

2. COUNTY Pettis

3. LOCATION OF NEGATIVES Show-Me RPC

4. TYPE OF BRIDGE — METAL TRUSS [X] COVERED WOODEN TRUSS [ ] STONE [ ] CONCRETE [ ] OTHER [ ]

5. PRESENT NAME(S) Bridge No. 123003.7 87PE0119

6. OTHER NAME(S)

7. SPECIFIC LEGAL LOCATION
TOWNSHIP 48N
RANGE 21W
SECTION 27/34
ROUTE NO.
IF CITY OR TOWN, STREET ADDRESS Trickum Road

8. CITY OR TOWN IF RURAL, VICINITY

9. DESCRIPTION OF LOCATION

(Approx. .2 mile west of BB and U.S. 65, on Trickum Road in Longwood Township; over Heaths Creek)

10. COORDINATES UTM
LAT.
LONG.

11. ON NATIONAL REGISTER? YES [ ] NO [X]

12. IS IT ELIGIBLE? YES [ ] NO [ ]

13. PART OF ESTAB. HIST. DISTRICT? YES [ ] NO [X]

14. DISTRICT POTENTIAL? YES [ ] NO [ ]

15. NAME OF ESTABLISHED DISTRICT N/A

16. DATE(S) 1884

17. BUILDER King Bridge Co. land, Ohio

18. TRUSS DESIGN AND/OR STRUCTURAL DESIGN Pratt through-truss

19. NO. OF SPANS 1

20. NO. OF ROADWAYS 1

21. NO. OF WALKWAYS 0

22. LENGTH:
OVERALL / CLEAR SPAN 100' (approx.)
WIDTH:
OVERALL / ROADWAY 16'
HEIGHT:

23. ABUTMENT AND PIER MATERIAL Steel piers
DECK MATERIAL Wood planks

24. OWNER'S NAME AND ADDRESS County of Pettis Sedalia, Mo.

25. ORIGINAL SITE?
MOVED?
WHEN MOVED?

26. LEGAL LOAD 3 tons
CONDITION

27. PRESERVATION UNDERWAY? Maint. YES [X] NO [ ]

28. ENDANGERED? YES [X] NO [ ]
BY WHAT?

29. OTHER SURVEYS IN WHICH INCLUDED

30. HISTORY AND SIGNIFICANCE

This bridge, erected in 1884 by the King Bridge Co., is among Pettis County's oldest. A partial builder's plate survives on the west approach. Criss-crossing within the portal bracing adds a lacy effect.

L-27

PHOTO(S)

L-28

31. DESCRIPTION OF ENVIRONMENT

The bridge is on a typical county road but the location is just west of U.S. 65.

32. SOURCES OF INFORMATION

Builder's plate; site visit.

33. PREPARED BY: R. Maserang

34. ORGANIZATION: Show-Me RPC

35. DATE 11/87

36. REVISION DATE(S)

RETURN THIS FORM WHEN COMPLETED TO: OFFICE OF HISTORIC PRESERVATION, P.O. BOX 176, JEFFERSON CITY, MISSOURI 65102, PHONE (314) 751-4096

IF ADDITIONAL SPACE IS NEEDED, ATTACH SEPARATE SHEET(S) TO THIS FORM

1. NO. 57
2. COUNTY Pettis
3. PRESENT NAME(S) Bridge No. 123003.7
4. OTHER NAME(S)
7. TOWNSHIP 48N
RANGE 21W
SECTION 27/34
57

LOAD LIMIT
3 TON

PE-AS-003-151

MISSOURI OFFICE OF HISTORIC PRESERVATION

BRIDGE INVENTORY SURVEY FORM

LONGWOOD TOWNSHIP

1. NO. 58

2. COUNTY Pettis

3. LOCATION OF NEGATIVES Show-Me RPC

4. TYPE OF BRIDGE: METAL TRUSS [X] COVERED WOODEN TRUSS [ ] STONE [ ] CONCRETE [ ] OTHER [ ]

5. PRESENT NAME(S) Pettis Co. Bridge No. 130001.8 87PE0114

6. OTHER NAME(S)

7. SPECIFIC LEGAL LOCATION
TOWNSHIP 48N
RANGE 21W
SECTION 25
ROUTE NO.
IF CITY OR TOWN, STREET ADDRESS Wanamaker Road

8. CITY OR TOWN IF RURAL, VICINITY Northwest of Longwood

9. DESCRIPTION OF LOCATION (Approx. 1.8 miles east and .5 mile north of U.S. 65 and BB, on Wanamaker Road over Heaths Creek in Longwood Township)

10. COORDINATES UTM
LAT.
LONG.

11. ON NATIONAL REGISTER? YES [ ] NO [X]

12. IS IT ELIGIBLE? YES [ ] NO [ ]

13. PART OF ESTAB. HIST. DISTRICT? YES [ ] NO [X]

14. DISTRICT POTENTIAL? YES [ ] NO [ ]

15. NAME OF ESTABLISHED DISTRICT N/A

16. DATE(S)

17. BUILDER

18. TRUSS DESIGN AND/OR STRUCTURAL DESIGN
Pratt through-truss

19. NO. OF SPANS 1

20. NO. OF ROADWAYS 1

21. NO. OF WALKWAYS 0

22. LENGTH:
OVERALL 115' Est.
CLEAR SPAN
WIDTH:
OVERALL
ROADWAY 16'
HEIGHT:

23. ABUTMENT AND PIER MATERIAL
Steel piers
DECK MATERIAL
Wood plank

24. OWNER'S NAME AND ADDRESS
Pettis Co. Court
Sedalia, Mo.

25. ORIGINAL SITE?
MOVED?
WHEN MOVED?

26. LEGAL LOAD 3 tons
CONDITION Fair

27. PRESERVATION UNDERWAY? YES [ ] NO [ ]

28. ENDANGERED? YES [ ] NO [ ]
BY WHAT?

29. OTHER SURVEYS IN WHICH INCLUDED

30. HISTORY AND SIGNIFICANCE

M-33

PHOTO(S)

a-8

31. DESCRIPTION OF ENVIRONMENT

32. SOURCES OF INFORMATION
Site visit.

33. PREPARED BY: R.Maserang

34. ORGANIZATION: Show-Me RPC

35. DATE 11/21/87

36. REVISION DATE(S)

RETURN THIS FORM WHEN COMPLETED TO: OFFICE OF HISTORIC PRESERVATION
P.O. BOX 176
JEFFERSON CITY, MISSOURI 65102
PHONE (314) 751-4096

IF ADDITIONAL SPACE IS NEEDED, ATTACH SEPARATE SHEET(S) TO THIS FORM

1. NO. 58
2. COUNTY Pettis
5. PRESENT NAME(S) Pettis Co. Bridge No. 130001.8
6. OTHER NAME(S)
7. TOWNSHIP 48N
RANGE 21W
SECTION 25
58

LOAD LIMIT
3 TON

PE-AS-003-152

MISSOURI OFFICE OF HISTORIC PRESERVATION

BRIDGE INVENTORY SURVEY FORM

LONGWOOD TOWNSHIP

1. NO. 71

2. COUNTY Pettis

3. LOCATION OF NEGATIVES Show-Me RPC

4. TYPE OF BRIDGE: METAL TRUSS [X] COVERED WOODEN TRUSS [ ] STONE [ ] CONCRETE [ ] OTHER [ ]

5. PRESENT NAME(S) Pettis Co. Bridge No. 147001.3 87PE0105

6. OTHER NAME(S)

7. SPECIFIC LEGAL LOCATION
TOWNSHIP 47N
RANGE 21W
SECTION 35
ROUTE NO.
IF CITY OR TOWN, STREET ADDRESS

8. CITY OR TOWN IF RURAL, VICINITY Northeast of Bothwell State Park

9. DESCRIPTION OF LOCATION (Approx. 0.9 mile east and 3.5 miles south of U.S. 65 and J, over Muddy Creek in Longwood Township)

10. COORDINATES UTM
LAT.
LONG.

11. ON NATIONAL REGISTER? YES [ ] NO [X]

12. IS IT ELIGIBLE? YES [ ] NO [ ]

13. PART OF ESTAB. HIST. DISTRICT? YES [ ] NO [X]

14. DISTRICT POTENTIAL? YES [ ] NO [ ]

15. NAME OF ESTABLISHED DISTRICT N/A

16. DATE(S)

17. BUILDER

18. TRUSS DESIGN AND/OR STRUCTURAL DESIGN
Bed Post Warren Pony

19. NO. OF SPANS 1

20. NO. OF ROADWAYS 1

21. NO. OF WALKWAYS 0

22. LENGTH:
OVERALL
CLEAR SPAN 160' Est.
WIDTH:
OVERALL
ROADWAY 12'
HEIGHT:

23. ABUTMENT AND PIER MATERIAL
Steel piers
DECK MATERIAL
Wood plank

24. OWNER'S NAME AND ADDRESS
Pettis County Court
Sedalia, Mo.

25. ORIGINAL SITE?
MOVED?
WHEN MOVED?

26. LEGAL LOAD 5 tons
CONDITION

27. PRESERVATION UNDERWAY? YES [ ] NO [ ]

28. ENDANGERED? YES [ ] NO [ ]
BY WHAT?

29. OTHER SURVEYS IN WHICH INCLUDED

30. HISTORY AND SIGNIFICANCE

K-9

PHOTO(S)

K-11

31. DESCRIPTION OF ENVIRONMENT
A stone quarry is north of this bridge.

32. SOURCES OF INFORMATION
Site visit.

33. PREPARED BY: R.Maserang

34. ORGANIZATION: Show-Me RPC

35. DATE 11/14/87

36. REVISION DATE(S)

RETURN THIS FORM WHEN COMPLETED TO: OFFICE OF HISTORIC PRESERVATION
P.O. BOX 176
JEFFERSON CITY, MISSOURI 65102
PHONE (314) 751-4096

IF ADDITIONAL SPACE IS NEEDED, ATTACH SEPARATE SHEET(S) TO THIS FORM

1. NO. 71
2. COUNTY Pettis
5. PRESENT NAME(S) Pettis Co. Bridge No. 147001.3
6. OTHER NAME(S)
7. TOWNSHIP 47N
RANGE 21W
SECTION 35
71

PE-AS-003-153

MISSOURI OFFICE OF HISTORIC PRESERVATION

BRIDGE INVENTORY SURVEY FORM

LONGWOOD TOWNSHIP

1. NO. 70

2. COUNTY Pettis

3. LOCATION OF NEGATIVES Show-Me RPC

4. TYPE OF BRIDGE: METAL TRUSS [X] COVERED WOODEN TRUSS [ ] STONE [ ] CONCRETE [ ] OTHER [ ]

5. PRESENT NAME(S) Pettis County Bridge No. 451002.7 87PE0110

6. OTHER NAME(S)

7. SPECIFIC LEGAL LOCATION
TOWNSHIP 47N
RANGE 21W
SECTION 34
ROUTE NO.
IF CITY OR TOWN, STREET ADDRESS

8. CITY OR TOWN IF RURAL, VICINITY
North of Bothwell State Park

9. DESCRIPTION OF LOCATION
(Approx. 4.2 miles north of U.S. 65 and HH, over Muddy Creek in Longwood Township)

10. COORDINATES UTM
LAT.
LONG.

11. ON NATIONAL REGISTER? YES [ ] NO [X]

12. IS IT ELIGIBLE? YES [ ] NO [ ]

13. PART OF ESTAB. HIST. DISTRICT? YES [ ] NO [X]

14. DISTRICT POTENTIAL? YES [ ] NO [ ]

15. NAME OF ESTABLISHED DISTRICT
N/A

16. DATE(S)

17. BUILDER

18. TRUSS DESIGN AND/OR STRUCTURAL DESIGN
Pratt through-truss.
Expansion rollers are used.
With its 15-ton capacity, this is one of the strongest of the through-truss bridges.

19. NO. OF SPANS 1

20. NO. OF ROADWAYS 1

21. NO. OF WALKWAYS 0

22. LENGTH:
OVERALL 150' Est.
CLEAR SPAN 130' Est.
WIDTH:
OVERALL
ROADWAY 20'
HEIGHT:

23. ABUTMENT AND PIER MATERIAL
Concrete
DECK MATERIAL
Concrete

24. OWNER'S NAME AND ADDRESS
Pettis County Court
Sedalia, Mo.

25. ORIGINAL SITE?
MOVED?
WHEN MOVED?

26. LEGAL LOAD 15 tons
CONDITION Good

27. PRESERVATION UNDERWAY? YES [ ] NO [ ]

28. ENDANGERED? YES [ ] NO [ ]
BY WHAT?

29. OTHER SURVEYS IN WHICH INCLUDED

30. HISTORY AND SIGNIFICANCE

31. DESCRIPTION OF ENVIRONMENT

32. SOURCES OF INFORMATION
Site visit.

K-7

PHOTO(S)

K-8

33. PREPARED BY: R.Maserang

34. ORGANIZATION: Show-Me RPC

35. DATE 11/14/87

36. REVISION DATE(S)

RETURN THIS FORM WHEN COMPLETED TO: OFFICE OF HISTORIC PRESERVATION
P.O. BOX 176
JEFFERSON CITY, MISSOURI 65102
PHONE (314) 751-4096

IF ADDITIONAL SPACE IS NEEDED, ATTACH SEPARATE SHEET(S) TO THIS FORM

1. NO. 70
2. COUNTY Pettis
3. PRESENT NAME(S) Pettis Co. Bridge No. 451002.7
4. OTHER NAME(S)
5. TOWNSHIP 47N
6. RANGE 21W
7. SECTION 34
8. 70

14 FT. 0 IN.
WEIGHT
LIMIT
15
TONS

PE-AS-003-054

MISSOURI OFFICE OF HISTORIC PRESERVATION

ARCHITECTURAL/HISTORIC INVENTORY SURVEY FORM PRAIRIE TOWNSHIP

1. NO. 129

2. COUNTY Pettis

3. LOCATION OF NEGATIVES Show-Me Regional Planning Commission

4. PRESENT LOCAL NAME(S) OR DESIGNATION(S) Community Building

5. OTHER NAME(S) Quisenberry School No. 53

6. SPECIFIC LEGAL LOCATION TOWNSHIP 45N RANGE 22W SECTION 11

IF CITY OR TOWN, STREET ADDRESS Quisenberry Road

7. CITY OR TOWN IF RURAL, VICINITY West of Sedalia

8. DESCRIPTION OF LOCATION

(Approx. .5 mile south and 5.5 miles east of Mo. 127 and Y, on west side of Quisenberry Road in Prairie Township)

9. COORDINATES
LAT
LONG

10. SITE ( ) STRUCTURE ( ) BUILDING (X) OBJECT ( )

11. ON NATIONAL REGISTER? YES ( ) NO (X)

12. IS IT ELIGIBLE? YES ( ) NO ( )

13. PART OF ESTAB. HIST. DISTRICT? YES ( ) NO (X)

14. DISTRICT POTENTIAL? YES ( ) NO ( )

15. NAME OF ESTABLISHED DISTRICT N/A

16. THEMATIC CATEGORY Historic/architectural

17. DATE(S) OR PERIOD ~~ca. 1880s~~ 1911

18. STYLE OR DESIGN Gable Front (Folk Victorian)

19. ARCHITECT OR ENGINEER Undetermined

20. CONTRACTOR OR BUILDER Undetermined

21. ORIGINAL USE, IF APPARENT Schoolhouse

22. PRESENT USE

23. OWNERSHIP PUBLIC ( ) PRIVATE ( )

24. OWNER'S NAME AND ADDRESS

25. OPEN TO PUBLIC? YES ( ) NO (X)

26. LOCAL CONTACT PERSON OR ORGANIZATION Show-Me RPC

27. OTHER SURVEYS None

28. NO. OF STORIES 1

29. BASEMENT? YES ( ) NO (X)

30. FOUNDATION MATERIAL Stone and concrete

31. WALL CONSTRUCTION Wood frame

32. ROOF TYPE AND MATERIAL Gable; asphalt

33. NO. OF BAYS FRONT 3 SIDE 5

34. WALL TREATMENT Wood siding

35. PLAN SHAPE Squarish

36. CHANGES (EXPLAIN IN NO. 42) ADDITION ( ) ALTERED ( ) MOVED ( )

37. CONDITION INTERIOR ____ EXTERIOR Fair

38. PRESERVATION UNDERWAY? Maint. YES (X) NO ( )

39. ENDANGERED? BY WHAT? YES ( ) NO ( )

40. VISIBLE FROM PUBLIC ROAD? YES (X) NO ( )

41. DISTANCE FROM AND FRONTAGE ON ROAD

42. FURTHER DESCRIPTION OF IMPORTANT FEATURES

This is a squarish frame building with a gable front and a porch across the entire front of the structure, supported by round wooden columns. A cupola atop the front gable is still in place. The main gables and lower side gables are filled with imbricated shingles. Entrances are on the east and south. Natural light came into the building primarily from the west and south. The east interior provided space for a library, cloakroom and lunches.

F-34

43. HISTORY AND SIGNIFICANCE

Quisenberry School is a well-preserved building which apparently dates from the late 19th Century. An 1896 plat map indicates a Quisenberry School on this site, when it was in District No. 3. Later, it became District 53. In 1964, Quisenberry School District 53 was annexed by Sedalia No. 200. It subsequently became a community center. Interestingly, church and state both shared this building for several years after about 1910: Sunday church services were offered on alternate Sundays by the First Christian Church and the First Baptist Church. It should be considered for inclusion in a thematic nomination of Pettis County rural churches.

44. DESCRIPTION OF ENVIRONMENT AND OUTBUILDINGS

This building is within an environment of mostly new and postwar residences. A storage shed and an outhouse are on the community building/schoolhouse property.

45. SOURCES OF INFORMATION

Plat maps; History of the Schools of Pettis County, Missouri (Scotten); site visit.

46. PREPARED BY R.Maserang

47. ORGANIZATION Show-Me RPC

48. DATE 11/3/87

49. REVISION DATE(S)

RETURN THIS FORM WHEN COMPLETED TO: OFFICE OF HISTORIC PRESERVATION
P.O. BOX 176
JEFFERSON CITY, MISSOURI 65102
PH. 314-751-4096

IF ADDITIONAL SPACE IS NEEDED, ATTACH SEPARATE SHEET(S) TO THIS FORM

1. NO. 129
2. COUNTY Pettis
4. PRESENT LOCAL NAME(S) OR DESIGNATION(S) Community Building
5. OTHER NAME(S) Quisenberry School
6. TOWNSHIP 45N
RANGE 22W
SECTION 11

PE-AS-003-055

MISSOURI OFFICE OF HISTORIC PRESERVATION

ARCHITECTURAL/HISTORIC INVENTORY SURVEY FORM PRAIRIE TOWNSHIP

1. NO. 130

2. COUNTY Pettis

3. LOCATION OF NEGATIVES Show-Me Regional Planning Commission

4. PRESENT LOCAL NAME(S) OR DESIGNATION(S)
Camp Branch Community Building (no longer used)

5. OTHER NAME(S)
Camp Branch School No. 54

6. SPECIFIC LEGAL LOCATION
TOWNSHIP 45N RANGE 22W SECTION 26
IF CITY OR TOWN, STREET ADDRESS
Quisenberry Road

7. CITY OR TOWN IF RURAL, VICINITY
Southwest of Sedalia

8. DESCRIPTION OF LOCATION
(Approx. .6 mile north of B and E on east side of Quisenberry Road, in Prairie Township)

9. COORDINATES
LAT
LONG

10. SITE ( ) STRUCTURE ( ) BUILDING (X) OBJECT ( )

11. ON NATIONAL REGISTER? YES ( ) NO (X)

12. IS IT ELIGIBLE? YES ( ) NO ( )

13. PART OF ESTAB. HIST. DISTRICT? YES ( ) NO (X)

14. DISTRICT POTENTIAL? YES ( ) NO ( )

15. NAME OF ESTABLISHED DISTRICT
N/A

16. THEMATIC CATEGORY
Historic/architectural

17. DATE(S) OR PERIOD
1900

18. STYLE OR DESIGN
Gable and Wing

19. ARCHITECT OR ENGINEER
Undetermined

20. CONTRACTOR OR BUILDER
Undetermined

21. ORIGINAL USE, IF APPARENT
Schoolhouse

22. PRESENT USE
Unused

23. OWNERSHIP PUBLIC ( ) PRIVATE (X)

24. OWNER'S NAME AND ADDRESS
Theodore and Irene Mergen, according to 1986 plat book

25. OPEN TO PUBLIC? YES ( ) NO (X)

26. LOCAL CONTACT PERSON OR ORGANIZATION
Show-Me RPC

27. OTHER SURVEYS IN WHICH INCLUDED
None

28. NO. OF STORIES 1

29. BASEMENT? YES ( ) NO (X)

30. FOUNDATION MATERIAL
Stone

31. WALL CONSTRUCTION
Wood frame

32. ROOF TYPE AND MATERIAL
Gable; asphalt

33. NO. OF BAYS FRONT SIDE

34. WALL TREATMENT
Wood siding

35. PLAN SHAPE L

36. CHANGES (EXPLAIN IN NO. 42) ADDITION ( ) ALTERED ( ) MOVED ( )

37. CONDITION
INTERIOR
EXTERIOR Fair

38. PRESERVATION UNDERWAY? YES ( ) NO (X)

39. ENDANGERED? YES (X) NO ( )
BY WHAT?
Continued neglect

40. VISIBLE FROM PUBLIC ROAD? YES (X) NO ( )

41. DISTANCE FROM AND FRONTAGE ON ROAD

42. FURTHER DESCRIPTION OF IMPORTANT FEATURES

This is a gable and wing frame building, with a cupola or bell tower atop the front-facing gable. An entrance porch has been removed from the ell where the gabled wings intersect. The inscription, Camp Branch School 1900, is in the west gable beneath a small window. The north interior provided space for the preparation of hot lunches. Windows were on the south and east sides of the building.

H-12

43. HISTORY AND SIGNIFICANCE

Constructed in 1900 at a cost of $800, the Camp Branch School functioned as a schoolhouse until 1968. Like several other rural schoolhouses, it continued to serve as a community center after its educational function ended. (Residents of the Camp Branch School District voted to annex to the Sedalia No. 200 and Green Ridge R-VIII School Districts in 1968.) As with the other rural schoolhouses in Pettis County, this one should be considered for inclusion in a thematic nomination. It appears to be the best, or perhaps the only, example of a gable and wing schoolhouse not yet converted into a private residence in the county.

44. DESCRIPTION OF ENVIRONMENT AND OUTBUILDINGS

This schoolhouse, named for Camp Branch Creek which is to the north, is in a lightly populated area of Prairie Township. Houses in the vicinity tend to be of relatively new construction.

45. SOURCES OF INFORMATION
Plat maps; History of the Schools of Pettis County, Mo. (Scotten); site visit.

46. PREPARED BY
R.Maserang

47. ORGANIZATION
Show-Me RPC

48. DATE 11/7/87

49. REVISION DATE(S)

RETURN THIS FORM WHEN COMPLETED TO: OFFICE OF HISTORIC PRESERVATION
P.O. BOX 176
JEFFERSON CITY, MISSOURI 65102
PH. 314-751-4096

IF ADDITIONAL SPACE IS NEEDED, ATTACH SEPARATE SHEET(S) TO THIS FORM

1. NO. 130
2. COUNTY Pettis
4. PRESENT LOCAL NAME(S) OR DESIGNATION(S) Community Building
5. OTHER NAME(S) Camp Branch School
6. TOWNSHIP 45N
RANGE 22W
SECTION 26
130

PE-AS-003-156

MISSOURI OFFICE OF HISTORIC PRESERVATION

BRIDGE INVENTORY SURVEY FORM

1. NO. 16

2. COUNTY Pettis

3. LOCATION OF NEGATIVES
Show-Me Regional Planning Commission

4. TYPE OF BRIDGE
METAL TRUSS [X] COVERED WOODEN TRUSS [ ]
STONE [ ] CONCRETE [ ] OTHER [ ]

5. PRESENT NAME(S)
Washington Avenue Bridge 86PE0001

6. OTHER NAME(S)

7. SPECIFIC LEGAL LOCATION
TOWNSHIP 45N
RANGE 21W
SECTION 3
ROUTE NO.
IF CITY OR TOWN, STREET ADDRESS
Washington Ave.

8. CITY OR TOWN IF RURAL, VICINITY
Sedalia

9. DESCRIPTION OF LOCATION

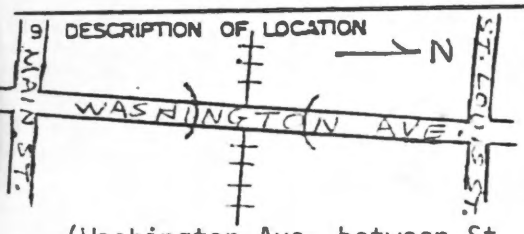

(Washington Ave. between St. Louis and Main Streets)

10. COORDINATES UTM
LAT.
LONG.

11. ON NATIONAL REGISTER? YES [ ] NO [X]

12. IS IT ELIGIBLE? YES [ ] NO [ ]

13. PART OF ESTAB. HIST. DISTRICT? YES [ ] NO [X]

14. DISTRICT POTENTIAL? YES [ ] NO [ ]

15. NAME OF ESTABLISHED DISTRICT
N/A

16. DATE(S)
Constructed 1910

17. BUILDER

18. TRUSS DESIGN AND/OR STRUCTURAL DESIGN
Through-truss with steel beam approach spans

19. NO. OF SPANS 1 main; 2 approach

20. NO. OF ROADWAYS 1 (two lanes)

21. NO. OF WALKWAYS 1

22. LENGTH:
OVERALL 320'
CLEAR SPAN 105'

WIDTH:
OVERALL 25' (estimated)
ROADWAY 18.7'

HEIGHT: 20'

23. ABUTMENT AND PIER MATERIAL
Concrete

DECK MATERIAL
Wood

24. OWNER'S NAME AND ADDRESS

25. ORIGINAL SITE? Yes
MOVED?
WHEN MOVED?

26. LEGAL LOAD 3 tons
CONDITION Fair

27. PRESERVATION UNDERWAY? Maint. YES [X] NO [ ]

28. ENDANGERED? YES [X] NO [ ]
BY WHAT?
Demolition and replacement with new bridge

29. OTHER SURVEYS IN WHICH INCLUDED
MHTD Structural Inventory & Appraisal (1-13-84)

30. HISTORY AND SIGNIFICANCE
This bridge was built in 1910. It spans the Missouri Pacific and Katy Railroad rights-of-way through Sedalia. It is one of only two bridges across the railroad tracks within the city, and is an important link between the downtown area and north Sedalia. Other streets are periodically blocked by trains. The Washington Avenue Bridge, however, is unable to support the weight of emergency vehicles in its present condition. The city plans to compile a written and visual record of the bridge for archival purposes.

Neg. #22



Neg. #36

31. DESCRIPTION OF ENVIRONMENT
In a neighborhood of mixed commercial and residential structures, the Washington Avenue Bridge is immediately adjacent to an auto salvage yard, an abandoned railroad freight depot, a used furniture store and an abandoned house.

32. SOURCES OF INFORMATION
MHTD Structural Inventory & Appraisal (1-13-86); engineering study by Larkin Associates, Kansas City, Mo.; site visit.

33. PREPARED BY:
R. Maserang

34. ORGANIZATION:
Show-Me RPC

35. DATE
9/86

36. REVISION DATE(S)

RETURN THIS FORM WHEN COMPLETED TO: OFFICE OF HISTORIC PRESERVATION
P.O. BOX 176
JEFFERSON CITY, MISSOURI 65102
PHONE (314) 751-4096

IF ADDITIONAL SPACE IS NEEDED, ATTACH ADDITIONAL SHEETS TO THIS FORM

1. NO. 16
2. COUNTY Pettis
5. PRESENT NAME(S) Washington Avenue Bridge
6. OTHER NAME(S)
7. TOWNSHIP 45N
RANGE 21W
SECTION 3



Washington Avenue Bridge, view looking north



Washington Avenue Bridge, main span, looking west



Washington Avenue Bridge, view looking south, sidewalk at right

South approach



View looking west



North approach



View looking east



View of old depot



Roadway and walk

PE-AS-003-157

MISSOURI OFFICE OF HISTORIC PRESERVATION

ARCHITECTURAL/HISTORIC INVENTORY SURVEY FORM

SEDALIA TOWNSHIP

1. NO. 134

2. COUNTY Pettis

3. LOCATION OF NEGATIVES Show-Me Regional Planning Commission

4. PRESENT LOCAL NAME(S) OR DESIGNATION(S): Goodwill United Methodist Church

5. OTHER NAME(S):

6. SPECIFIC LEGAL LOCATION — TOWNSHIP 45N RANGE 21W SECTION 14

IF CITY OR TOWN, STREET ADDRESS: Chapel Road

7. CITY OR TOWN — IF RURAL, VICINITY: South of Sedalia

8. DESCRIPTION OF LOCATION

(Approx. 2.25 miles south and .75 mile west of U.S. 50 and M, on south side of Goodwill Chapel Road in Sedalia Township)

9. COORDINATES — UTM — LAT — LONG

10. SITE ( ) STRUCTURE ( ) BUILDING (X) OBJECT ( )

11. ON NATIONAL REGISTER? YES ( ) NO (X)

12. IS IT ELIGIBLE? YES ( ) NO ( )

13. PART OF ESTAB. HIST. DISTRICT? YES ( ) NO (X)

14. DISTRICT POTENTIAL? YES ( ) NO ( )

15. NAME OF ESTABLISHED DISTRICT: N/A

16. THEMATIC CATEGORY: Historic/architectural

17. DATE(S) OR PERIOD: 1900; addition 1978

18. STYLE OR DESIGN: Gable & Wing (Folk Victorian)

19. ARCHITECT OR ENGINEER: Undetermined

20. CONTRACTOR OR BUILDER: Undetermined

21. ORIGINAL USE, IF APPARENT: Church

22. PRESENT USE: Church

23. OWNERSHIP — PUBLIC ( ) PRIVATE (X)

24. OWNER'S NAME AND ADDRESS: Goodwill United Methodist Churc

25. OPEN TO PUBLIC? YES (X) NO ( )

26. LOCAL CONTACT PERSON OR ORGANIZATION: Show-Me RPC

27. OTHER SURVEYS: None

28. NO. OF STORIES: 1

29. BASEMENT? YES (X) NO ( ): Partial

30. FOUNDATION MATERIAL: Stone and concrete

31. WALL CONSTRUCTION: Wood frame

32. ROOF TYPE AND MATERIAL: Gable; asphalt

33. NO. OF BAYS — FRONT — SIDE

34. WALL TREATMENT: Wood siding

35. PLAN SHAPE: Irregular

36. CHANGES (EXPLAIN IN NO. 42) — ADDITION (XX) ALTERED (XX) MOVED ( )

37. CONDITION — INTERIOR — EXTERIOR: Fair

38. PRESERVATION UNDERWAY? YES (X) NO ( ): Maint.

39. ENDANGERED? YES ( ) NO ( ) BY WHAT?

40. VISIBLE FROM PUBLIC ROAD? YES (X) NO ( )

41. DISTANCE FROM AND FRONTAGE ON ROAD

42. FURTHER DESCRIPTION OF IMPORTANT FEATURES

The west portion of this frame building (including the square tower) was completed in 1900. The matching east wing (with a basement) was added in 1973. Close inspection shows the Victorian detailing on the newer portion to be only an approximation of the older trim but the work blends nicely with the original. Window heads are pediment shaped. The main entrance is at the base of a square tower.

U-12

43. HISTORY AND SIGNIFICANCE

The original west portion of this church building is said to have been completed in 1900, about two years after the church was organized by a Methodist minister. It is one of a diminishing handful of functioning rural church buildings in Pettis County. Members have considered, but so far rejected, the addition of aluminum siding. According to Hazel Lang, the church was organized under the leadership of the Rev. J. S. Bitler, who was pastor of the First M. E. Church in Sedalia. The land is said to have been donated by George Croft. The name, "Goodwill Chapel," is attributed to Mrs. Mattie Warren, described by Ms. Lang as an early leader of the church.

44. DESCRIPTION OF ENVIRONMENT AND OUTBUILDINGS

Since this building is little more than a mile from the southern city limits of Sedalia, on a blacktop road, there are numerous postwar and new houses in its vicinity.

45. SOURCES OF INFORMATION

Life in Pettis County (Lang), p. 433; "Still Holding On," article in Sedalia Democrat (6/22/86); plat maps; site visit.

46. PREPARED BY: R.Maserang

47. ORGANIZATION: Show-Me RPC

48. DATE: 2/17/88

49. REVISION DATE(S):

RETURN THIS FORM WHEN COMPLETED TO: OFFICE OF HISTORIC PRESERVATION, P.O. BOX 176, JEFFERSON CITY, MISSOURI 65102, PH. 314-751-4096

IF ADDITIONAL SPACE IS NEEDED, ATTACH SEPARATE SHEET(S) TO THIS FORM

1. NO. 134 · 2. COUNTY Pettis · 4. PRESENT LOCAL NAME(S) OR DESIGNATION(S) Goodwill United Methodist Church · 5. OTHER NAME(S) · 6. TOWNSHIP 45N · RANGE 21W · SECTION 14

METHODIST
CHAPEL

PE-AS-003-158

MISSOURI OFFICE OF HISTORIC PRESERVATION

ARCHITECTURAL/HISTORIC INVENTORY SURVEY FORM

SEDALIA TOWNSHIP

1. NO. 133

2. COUNTY Pettis

3. LOCATION OF NEGATIVES Show-Me Regional Planning Commission

4. PRESENT LOCAL NAME(S) OR DESIGNATION(S)

5. OTHER NAME(S)

6. SPECIFIC LEGAL LOCATION
TOWNSHIP 45N RANGE 21W SECTION 16
IF CITY OR TOWN, STREET ADDRESS
Forest Park Road

7. CITY OR TOWN IF RURAL, VICINITY
South of Sedalia

8. DESCRIPTION OF LOCATION

(Approx. .75 mile south and 1.0 mile east of U.S. 65 and B, on west side of Forest Park Road at Covered Bridge Road, in Sedalia Township)

9. COORDINATES UTM
LAT
LONG

10. SITE ( ) STRUCTURE ( ) BUILDING (X) OBJECT ( )

11. ON NATIONAL REGISTER? YES ( ) NO (X)

12. IS IT ELIGIBLE? YES ( ) NO ( )

13. PART OF ESTAB. HIST. DISTRICT? YES ( ) NO (X)

14. DISTRICT POTENTIAL? YES ( ) NO ( )

15. NAME OF ESTABLISHED DISTRICT
N/A

16. THEMATIC CATEGORY
Historic/architectural

17. DATE(S) OR PERIOD
ca. 1890s

18. STYLE OR DESIGN
Cross Gabled (Folk Victorian)

19. ARCHITECT OR ENGINEER
Undetermined

20. CONTRACTOR OR BUILDER
Undetermined

21. ORIGINAL USE, IF APPARENT
Residence

22. PRESENT USE
Residence

23. OWNERSHIP PUBLIC ( ) PRIVATE (X)

24. OWNER'S NAME AND ADDRESS

25. OPEN TO PUBLIC? YES ( ) NO (X)

26. LOCAL CONTACT PERSON OR ORGANIZATION
Show-Me RPC

27. OTHER SURVEYS
None

28. NO. OF STORIES 1

29. BASEMENT? YES ( ) NO ( )

30. FOUNDATION MATERIAL
Concrete

31. WALL CONSTRUCTION
Brick

32. ROOF TYPE AND MATERIAL
Hipped w/CGs; asphalt

33. NO. OF BAYS FRONT SIDE

34. WALL TREATMENT
Stretcher bond

35. PLAN SHAPE Irregular

36. CHANGES (EXPLAIN IN NO. 42) ADDITION ( ) ALTERED ( ) MOVED ( )

37. CONDITION
INTERIOR
EXTERIOR Fair

38. PRESERVATION UNDERWAY? YES ( ) NO ( )

39. ENDANGERED? BY WHAT? YES ( ) NO ( )

40. VISIBLE FROM PUBLIC ROAD? YES (X) NO ( )

41. DISTANCE FROM AND FRONTAGE ON ROAD

42. FURTHER DESCRIPTION OF IMPORTANT FEATURES

This is a Victorian cottage made of brick. The one-story building has a hipped roof with slightly lower cross gables containing small windows, imbricated shingles and semi-sunburst trim. A curved front porch is typically Victorian, with turned columns, a spindlework frieze, etc. Window openings in the main walls have large lintels of rough stone and smaller lugsills of smooth stone. The foundation appears to be an older form of concrete. U-7

43. HISTORY AND SIGNIFICANCE

A brickyard was in the vicinity of this house in the 1890s, a plat map dated 1896 indicates. The owner of the house at that time was not determined but may have been D. C. Metsger. While the design of this house is common, the use of brick for a Victorian cottage is unusual in rural Pettis County.

44. DESCRIPTION OF ENVIRONMENT AND OUTBUILDINGS

Three or four small sheds or storage buildings are associated with this house on the outskirts of Sedalia.

45. SOURCES OF INFORMATION

Pettis County plat maps; site visit.

46. PREPARED BY
R.Maserang

47. ORGANIZATION
Show-Me RPC

48. DATE 2/16/88

49. REVISION DATE(S)

RETURN THIS FORM WHEN COMPLETED TO: OFFICE OF HISTORIC PRESERVATION
P.O. BOX 176
JEFFERSON CITY, MISSOURI 65102
PH. 314-751-4096

IF ADDITIONAL SPACE IS NEEDED, ATTACH SEPARATE SHEET(S) TO THIS FORM

1. NO. 133
2. COUNTY Pettis
4. PRESENT LOCAL NAME(S) OR DESIGNATION(S)
5. OTHER NAME(S)
6. TOWNSHIP 45N
RANGE 21W
SECTION 16
133

PE-AS-003-159

MISSOURI OFFICE OF HISTORIC PRESERVATION

ARCHITECTURAL/HISTORIC INVENTORY SURVEY FORM

SEDALIA TOWNSHIP

1. NO. 132

2. COUNTY Pettis

3. LOCATION OF NEGATIVES Show-Me Regional Planning Commission

4. PRESENT LOCAL NAME(S) OR DESIGNATION(S)

5. OTHER NAME(S)

6. SPECIFIC LEGAL LOCATION TOWNSHIP 45N RANGE 21W SECTION 11

IF CITY OR TOWN, STREET ADDRESS Marshall Avenue

7. CITY OR TOWN IF RURAL, VICINITY South of Sedalia

8. DESCRIPTION OF LOCATION

(Approx. 1.1 miles south and 1.5 miles east of U.S. 50 and U, just northwest of intersection of 28th Street Road and Marshall Avenue, in Sedalia Township)

9. COORDINATES UTM
LAT
LONG

10. SITE ( ) STRUCTURE ( ) BUILDING (X) OBJECT ( )

11. ON NATIONAL REGISTER? YES ( ) NO (X)

12. IS IT ELIGIBLE? YES ( ) NO ( )

13. PART OF ESTAB. HIST. DISTRICT? YES ( ) NO (X)

14. DISTRICT POTENTIAL? YES ( ) NO ( )

15. NAME OF ESTABLISHED DISTRICT N/A

16. THEMATIC CATEGORY Historic/architectural

17. DATE(S) OR PERIOD ca. 1890s

18. STYLE OR DESIGN Shingle

19. ARCHITECT OR ENGINEER Undetermined

20. CONTRACTOR OR BUILDER Undetermined

21. ORIGINAL USE, IF APPARENT Residence

22. PRESENT USE Residence

23. OWNERSHIP PUBLIC ( ) PRIVATE (X)

24. OWNER'S NAME AND ADDRESS Madeline Hemphill et al (1986 plat book indicates)

25. OPEN TO PUBLIC? YES ( ) NO (X)

26. LOCAL CONTACT PERSON OR ORGANIZATION Show-Me RPC

27. OTHER SURVEYS IN WHICH INCLUDED None

28. NO. OF STORIES 2

29. BASEMENT? YES (X) NO ( ) Partial

30. FOUNDATION MATERIAL Stone and concrete

31. WALL CONSTRUCTION Wood frame

32. ROOF TYPE AND MATERIAL Hipped & gabled; asphalt

33. NO. OF BAYS FRONT SIDE

34. WALL TREATMENT Wood shingle siding

35. PLAN SHAPE Irregular

36. CHANGES (EXPLAIN IN NO. 42) ADDITION ( ) ALTERED (X) MOVED ( )

37. CONDITION INTERIOR ____ EXTERIOR Fair

38. PRESERVATION UNDERWAY? YES ( ) NO ( )

39. ENDANGERED? BY WHAT? YES ( ) NO ( )

40. VISIBLE FROM PUBLIC ROAD? YES (X) NO ( )

41. DISTANCE FROM AND FRONTAGE ON ROAD

42. FURTHER DESCRIPTION OF IMPORTANT FEATURES

This is a large, rather sprawling two-story Victorian house with a one-story wraparound porch. Of special interest is the front gable which features twin pilasters between the porch roof and the cornice returns. This gable and the entire upper front of the house is covered with imbricated siding in a dentilated pattern and the cornice is also dentilated. Plain wood shingle siding covers the other exterior walls. The original wood shingle roof has been replaced with asphalt shingles.

U-10

43. HISTORY AND SIGNIFICANCE

Original ownership was not determined, but may have been by Charles Field in the 1890s or Dora DeMuth in the early 20th century. The architectural details of the front gable of this house are approximately the same as on the Tindle residence at 601 E. 10th St., in Sedalia, so perhaps the same contractor built both. (For information re: the Tindle house, please see Form No. 57 of the Sedalia residential survey known as Project No. 29-84-8311.) This house is at least locally significant for its architecture, since Shingle styling is rarely encountered in rural Pettis County. Additional research is needed to trace its history.

44. DESCRIPTION OF ENVIRONMENT AND OUTBUILDINGS

Despite its proximity to the southern city limits of Sedalia, this house exists in a relatively rural setting. Outbuildings include a barn and several sheds.

45. SOURCES OF INFORMATION

Pettis County plat maps; site visit.

46. PREPARED BY R. Maserang

47. ORGANIZATION Show-Me RPC

48. DATE 2/16/88

49. REVISION DATE(S)

RETURN THIS FORM WHEN COMPLETED TO: OFFICE OF HISTORIC PRESERVATION
P.O. BOX 176
JEFFERSON CITY, MISSOURI 65102
PH. 314-751-4096

IF ADDITIONAL SPACE IS NEEDED, ATTACH SEPARATE SHEET(S) TO THIS FORM

1. NO. 132 2. COUNTY Pettis 4. PRESENT LOCAL NAME(S) OR DESIGNATION(S) 5. OTHER NAME(S) 6. TOWNSHIP 45N RANGE 21W SECTION 11

PE-AS-003-160

MISSOURI OFFICE OF HISTORIC PRESERVATION

ARCHITECTURAL/HISTORIC INVENTORY SURVEY FORM

SEDALIA TOWNSHIP

1. NO. 131

2. COUNTY Pettis

3. LOCATION OF NEGATIVES Show-Me Regional Planning Commission

4. PRESENT LOCAL NAME(S) OR DESIGNATION(S): McVey School No. 31

5. OTHER NAME(S): "The Little Red Schoolhouse of Pettis County"

6. SPECIFIC LEGAL LOCATION — TOWNSHIP 45N RANGE 21W SECTION 1

IF CITY OR TOWN, STREET ADDRESS: U.S. 50 and M

7. CITY OR TOWN — IF RURAL, VICINITY: East of Sedalia

8. DESCRIPTION OF LOCATION: (Southeast corner of intersection of U.S. 50 and M, in Sedalia Township)

9. COORDINATES — LAT — LONG

10. SITE ( ) STRUCTURE ( ) BUILDING (X) OBJECT ( )

11. ON NATIONAL REGISTER? YES ( ) NO (X)

12. IS IT ELIGIBLE? YES ( ) NO ( )

13. PART OF ESTAB. HIST. DISTRICT? YES ( ) NO (X)

14. DISTRICT POTENTIAL? YES ( ) NO ( )

15. NAME OF ESTABLISHED DISTRICT: N/A

16. THEMATIC CATEGORY: Historic/architectural

17. DATE(S) OR PERIOD: ca. 1880s

18. STYLE OR DESIGN: Gable Front

19. ARCHITECT OR ENGINEER: Undetermined

20. CONTRACTOR OR BUILDER: William P. Cousley

21. ORIGINAL USE, IF APPARENT: Schoolhouse

22. PRESENT USE: Historic site

23. OWNERSHIP: PUBLIC (X) PRIVATE ( )

24. OWNER'S NAME AND ADDRESS: Pettis County

25. OPEN TO PUBLIC? YES (X) NO ( ): By appointment

26. LOCAL CONTACT PERSON OR ORGANIZATION: Show-Me RPC

27. OTHER SURVEYS: None

28. NO. OF STORIES: 1

29. BASEMENT? YES ( ) NO (X)

30. FOUNDATION MATERIAL: Stone

31. WALL CONSTRUCTION: Brick

32. ROOF TYPE AND MATERIAL: Gable; asphalt

33. NO. OF BAYS — FRONT — SIDE

34. WALL TREATMENT: Common bond

35. PLAN SHAPE: Rectangular

36. CHANGES (EXPLAIN IN NO. 42): ADDITION ( ) ALTERED (X) MOVED ( )

37. CONDITION — INTERIOR — EXTERIOR: Good

38. PRESERVATION UNDERWAY? Maint. YES (X) NO ( )

39. ENDANGERED? BY WHAT? YES ( ) NO (X)

40. VISIBLE FROM PUBLIC ROAD? YES (X) NO ( )

41. DISTANCE FROM AND FRONTAGE ON ROAD

42. FURTHER DESCRIPTION OF IMPORTANT FEATURES

This is a small, one-story brick building with a gable roof. Entry is through a vestibule with a shed roof on the north side. Natural light for the classroom was provided by three arched windows on both the west and east sides. The vestibule appears to be constructed of cement. The foundation is stone. Inside are school desks, a blackboard, and other artifacts replicating a typical rural schoolhouse.

43. HISTORY AND SIGNIFICANCE

X-4

The McVey School is associated with Absalom McVey, a founding father of Sedalia. This building was erected in 1886 after the previous frame McVey School burned. The original McVey School had been moved to the site in 1882, from its previous location near 7th and Marshall in Sedalia. The present building is said to have been constructed by William P. Cousley. The building is owned by Pettis County, which leases the building to the Pettis County Historical Society for a nominal fee. (The Historical Society restored the schoolhouse.) It was in operation as a schoolhouse until 1956. The well-maintained building is significant as Pettis County's only one-room schoolhouse made of brick. It should be considered for inclusion in any thematic nomination involving rural educational facilities.

44. DESCRIPTION OF ENVIRONMENT AND OUTBUILDINGS

Outbuildings consist of a rural school toilet. The old Broadway School bell (from Sedalia) has been installed east of the building. Although not associated with the McVey School, the 1,412 pound bell is of interest and may date from the 1860s. The property is enclosed by a link metal fence.

45. SOURCES OF INFORMATION

Life in Pettis County (Lang), pp. 632-633; W. A. McVey; History of the Schools of Pettis County, Mo. (Scotten); site visit.

46. PREPARED BY: R. Maserang

47. ORGANIZATION: Show-Me RPC

48. DATE: 2/23/88

49. REVISION DATE(S)

RETURN THIS FORM WHEN COMPLETED TO: OFFICE OF HISTORIC PRESERVATION, P.O. BOX 176, JEFFERSON CITY, MISSOURI 65102, PH. 314-751-4096

IF ADDITIONAL SPACE IS NEEDED, ATTACH SEPARATE SHEET(S) TO THIS FORM

1. NO. 131 — 2. COUNTY Pettis — 4. PRESENT LOCAL NAME(S) OR DESIGNATION(S) McVey School No. 31 — 5. OTHER NAME(S) — 6. TOWNSHIP 45N — RANGE 21W — SECTION 1

HISTORIC SITE
McVEY
SCHOOL
1883 — 1956
DESIGNATED BY PETTIS CO. HISTORICAL SOCIETY

PE-AS-003-161

MISSOURI OFFICE OF HISTORIC PRESERVATION

ARCHITECTURAL/HISTORIC INVENTORY SURVEY FORM SMITHTON TOWNSHIP (SMITHTON)

1. NO. 140

2. COUNTY Pettis

3. LOCATION OF NEGATIVES Show-Me Regional Planning Commission

4. PRESENT LOCAL NAME(S) OR DESIGNATION(S): Robertson Residence

5. OTHER NAME(S): Kahrs House

6. SPECIFIC LEGAL LOCATION TOWNSHIP 45N RANGE 20W SECTION 11

IF CITY OR TOWN, STREET ADDRESS: 106 S Chestnut Ave.

7. CITY OR TOWN: Smithton IF RURAL, VICINITY

8. DESCRIPTION OF LOCATION: Lots ___ Block 10 Original Town

(NW corner of Clay and Chestnut Avenues, in Smithton)

9. COORDINATES UTM LAT LONG

10. SITE ( ) STRUCTURE ( ) BUILDING (X) OBJECT ( )

11. ON NATIONAL REGISTER? YES ( ) NO (X)

12. IS IT ELIGIBLE? YES ( ) NO ( )

13. PART OF ESTAB. HIST. DISTRICT? YES ( ) NO (X)

14. DISTRICT POTENTIAL? YES ( ) NO ( )

15. NAME OF ESTABLISHED DISTRICT: N/A

16. THEMATIC CATEGORY: Historic/architectural

17. DATE(S) OR PERIOD: 1915

18. STYLE OR DESIGN: Gothic Revival

19. ARCHITECT OR ENGINEER: Undetermined

20. CONTRACTOR OR BUILDER: Undetermined

21. ORIGINAL USE, IF APPARENT: Residence

22. PRESENT USE: Residence

23. OWNERSHIP: PUBLIC ( ) PRIVATE (X)

24. OWNER'S NAME AND ADDRESS: Sherman L. Robertson, Smithton, Mo.

25. OPEN TO PUBLIC? YES ( ) NO (X)

26. LOCAL CONTACT PERSON OR ORGANIZATION: Show-Me RPC

27. OTHER SURVEYS IN WHICH INCLUDED: None

28. NO. OF STORIES: 2

29. BASEMENT? YES ( ) NO ( )

30. FOUNDATION MATERIAL:

31. WALL CONSTRUCTION: Wood frame

32. ROOF TYPE AND MATERIAL: Gable; asphalt

33. NO. OF BAYS FRONT SIDE

34. WALL TREATMENT: Wood siding

35. PLAN SHAPE: Irregular

36. CHANGES (EXPLAIN IN NO. 42): ADDITION ( ) ALTERED ( ) MOVED ( )

37. CONDITION INTERIOR ___ EXTERIOR: Good

38. PRESERVATION UNDERWAY? YES (X) NO ( ) Maint.

39. ENDANGERED? BY WHAT? YES ( ) NO (X)

40. VISIBLE FROM PUBLIC ROAD? YES (X) NO ( )

41. DISTANCE FROM AND FRONTAGE ON ROAD:

42. FURTHER DESCRIPTION OF IMPORTANT FEATURES

This is a two-story, frame cross-gabled house with Victorian elements dominating. Because gables are steep and contain windows, it is listed as a Gothic Revival-style house in this survey. Also present are pilaster corner boards, a one-story bay window and a curved front porch in the space where the gables intersect on the southeast. Porches which curve rather than form a right angle or angles when they wrap around wings were rather common throughout Pettis County.

W-25

43. HISTORY AND SIGNIFICANCE

The original owner was Cord P. Kahrs. Other longtime owners include Roy R. Lujin, W. L. Wright, and the Crawford and Clooney families. This building was selected for the inventory as an interesting local exmaple of a relatively unaltered Victorian house.

44. DESCRIPTION OF ENVIRONMENT AND OUTBUILDINGS

This house is on a corner lot or lots in a residential part of Smithton.

45. SOURCES OF INFORMATION

Audrey Neumeyer; John E. McMullin Sr.; site visit.

46. PREPARED BY: R. Maserang

47. ORGANIZATION: Show-Me RPC

48. DATE: 2/24/88

49. REVISION DATE(S):

RETURN THIS FORM WHEN COMPLETED TO: OFFICE OF HISTORIC PRESERVATION, P.O. BOX 176, JEFFERSON CITY, MISSOURI 65102, PH. 314-751-4096

IF ADDITIONAL SPACE IS NEEDED, ATTACH SEPARATE SHEET(S) TO THIS FORM

1. NO. 140 | 2. COUNTY Pettis | 4. PRESENT LOCAL NAME(S) OR DESIGNATION(S) Robertson Residence | 5. OTHER NAME(S) Kahrs House | 6. TOWNSHIP 45N | RANGE 20W | SECTION 11 | 140

PE-AS-003-162

MISSOURI OFFICE OF HISTORIC PRESERVATION

ARCHITECTURAL/HISTORIC INVENTORY SURVEY FORM SMITHTON TOWNSHIP (SMITHTON)

1. NO. 144

2. COUNTY Pettis

3. LOCATION OF NEGATIVES Show-Me Regional Planning Commission

4. PRESENT LOCAL NAME(S) OR DESIGNATION(S): Smithton United Methodist Church

5. OTHER NAME(S): First M.E. Church

6. SPECIFIC LEGAL LOCATION TOWNSHIP 45N RANGE 20W SECTION 11

IF CITY OR TOWN, STREET ADDRESS: Walnut Avenue

7. CITY OR TOWN: Smithton IF RURAL, VICINITY

8. DESCRIPTION OF LOCATION

Lot ___
Block 21
Original Town

(Southwest corner of Walnut and Webster Avenues, in Smithton)

9. COORDINATES UTM
LAT
LONG

10. SITE ( ) STRUCTURE ( ) BUILDING (X) OBJECT ( )

11. ON NATIONAL REGISTER? YES ( ) NO (X)

12. IS IT ELIGIBLE? YES ( ) NO ( )

13. PART OF ESTAB. HIST. DISTRICT? YES ( ) NO (X)

14. DISTRICT POTENTIAL? YES ( ) NO ( )

15. NAME OF ESTABLISHED DISTRICT: N/A

16. THEMATIC CATEGORY: Historic/architectural

17. DATE(S) OR PERIOD: 1925

18. STYLE OR DESIGN: Neoclassical

19. ARCHITECT OR ENGINEER: Undetermined

20. CONTRACTOR OR BUILDER: Cramer Brick & Construction Co.

21. ORIGINAL USE, IF APPARENT: Church building

22. PRESENT USE: Church building

23. OWNERSHIP: PUBLIC ( ) PRIVATE (X)

24. OWNER'S NAME AND ADDRESS: Smithton United Methodist Church

25. OPEN TO PUBLIC? YES (X) NO ( )

26. LOCAL CONTACT PERSON OR ORGANIZATION: Show-Me RPC

27. OTHER SURVEYS: None

28. NO. OF STORIES 2

29. BASEMENT? YES (X) NO ( )

30. FOUNDATION MATERIAL: Brick

31. WALL CONSTRUCTION: Brick

32. ROOF TYPE AND MATERIAL: Gable; asphalt

33. NO. OF BAYS FRONT 5 SIDE 5

34. WALL TREATMENT: Flemish bond

35. PLAN SHAPE: Squarish

36. CHANGES (EXPLAIN IN NO. 42): ADDITION ( ) ALTERED ( ) MOVED ( )

37. CONDITION INTERIOR ___ EXTERIOR Good

38. PRESERVATION UNDERWAY? YES (X) Maint. NO ( )

39. ENDANGERED? YES ( ) BY WHAT? NO (X)

40. VISIBLE FROM PUBLIC ROAD? YES (X) NO ( )

41. DISTANCE FROM AND FRONTAGE ON ROAD

42. FURTHER DESCRIPTION OF IMPORTANT FEATURES

This is a two-story brick church building with a Neoclassical front. Details include smooth Ionic columns (two-story) supporting a triple-pedimented gable. The columns (there are two) rest on brick bases, which are atop a flight of stairs spanning three of the building's five bays. The symmetrical main facade includes a double-leaf entrance. Several windows are paired. Other details include brick pilasters and stone trim around windows and in the form of a belt course. Bricks came from the old Boyd brickyard at Knob Noster. W-27

43. HISTORY AND SIGNIFICANCE

The Smithton Methodist Church building was erected in 1925, replacing an earlier building which had been on the northwest corner of Webster and Walnut Streets. The Cramer Brick & Construction Co., of Sedalia (later the Cramer & Schrader Construction Co.), was hired for the bricklaying. Members of the church volunteered their labor during the construction. This building was selected for the inventory on the basis of its architecture. It is a fine area example of a Neoclassical style structure.

44. DESCRIPTION OF ENVIRONMENT AND OUTBUILDINGS

This church building is in a residential neighborhood two blocks south of Smithton's historic downtown.

45. SOURCES OF INFORMATION

Audrey Neumeyer; John E. McMullin; Mrs. Philip J. Bowline; site visit.

46. PREPARED BY: R.Maserang

47. ORGANIZATION: Show-Me RPC

48. DATE: 2/24/88

49. REVISION DATE(S):

RETURN THIS FORM WHEN COMPLETED TO: OFFICE OF HISTORIC PRESERVATION
P.O. BOX 176
JEFFERSON CITY, MISSOURI 65102
PH. 314-751-4096

IF ADDITIONAL SPACE IS NEEDED, ATTACH SEPARATE SHEET(S) TO THIS FORM

1. NO. 144
2. COUNTY Pettis
4. PRESENT LOCAL NAME(S) OR DESIGNATION(S) Smithton United Methodist Church
5. OTHER NAME(S) First M.E. Church
6. TOWNSHIP 45N
RANGE 20W
SECTION 11
144

PE-AS-003-163

MISSOURI OFFICE OF HISTORIC PRESERVATION

ARCHITECTURAL/HISTORIC INVENTORY SURVEY FORM SMITHTON TOWNSHIP (SMITHTON)

1. NO. 138

2. COUNTY Pettis

3. LOCATION OF NEGATIVES Show-Me Regional Planning Commission

4. PRESENT LOCAL NAME(S) OR DESIGNATION(S) 88PE0040

5. OTHER NAME(S) Richter Blacksmith Shop; S emkin's Service Station

6. SPECIFIC LEGAL LOCATION TOWNSHIP 45N RANGE 20W SECTION 11

IF CITY OR TOWN, STREET ADDRESS Washington Avenue

7. CITY OR TOWN Smithton IF RURAL, VICINITY

8. DESCRIPTION OF LOCATION

Part of Lot 6
Block 2
Original Town

(North side of Washington Avemie at Walnut Avenue; NW corner of Washington and Walnut)

9. COORDINATES UTM
LAT
LONG

10. SITE ( ) STRUCTURE ( ) BUILDING (X) OBJECT ( )

11. ON NATIONAL REGISTER? YES ( ) NO (X)

12. IS IT ELIGIBLE? YES ( ) NO ( )

13. PART OF ESTAB. HIST. DISTRICT? YES ( ) NO (X)

14. DISTRICT POTENTIAL? YES ( ) NO ( )

15. NAME OF ESTABLISHED DISTRICT N/A

16. THEMATIC CATEGORY Historic/architectural

17. DATE(S) OR PERIOD 1895

18. STYLE OR DESIGN Functional Victorian

19. ARCHITECT OR ENGINEER Undetermined

20. CONTRACTOR OR BUILDER Undetermined

21. ORIGINAL USE, IF APPARENT Blacksmith shop (probable)

22. PRESENT USE Storage

23. OWNERSHIP PUBLIC ( ) PRIVATE (X)

24. OWNER'S NAME AND ADDRESS
Lennie Semkin
Smithton, Mo.

25. OPEN TO PUBLIC? YES ( ) NO (X)

26. LOCAL CONTACT PERSON OR ORGANIZATION Show-Me RPC

27. OTHER SURVEYS IN WHICH INCLUDED None

28. NO. OF STORIES 1

29. BASEMENT? YES ( ) NO (X)

30. FOUNDATION MATERIAL Stone

31. WALL CONSTRUCTION Brick

32. ROOF TYPE AND MATERIAL Flat; composition

33. NO. OF BAYS FRONT 3 SIDE

34. WALL TREATMENT Common bond

35. PLAN SHAPE Rectangular

36. CHANGES (EXPLAIN IN NO. 42) ADDITION ( ) ALTERED ( ) MOVED ( )

37. CONDITION INTERIOR ____ EXTERIOR Fair

38. PRESERVATION UNDERWAY? Maint. YES (X) NO ( )

39. ENDANGERED? BY WHAT? YES ( ) NO (X)

40. VISIBLE FROM PUBLIC ROAD? YES (X) NO ( )

41. DISTANCE FROM AND FRONTAGE ON ROAD

42. FURTHER DESCRIPTION OF IMPORTANT FEATURES

This is a one-story, three-bay brick building in what appears to be relatively original condition, at least externally. The main facade contains a central, transomed double-leaf entrance flanked by paired, double-hung 6/6 windows. The east facade contains a vehicle entrance and three windows. The brickwork cornice is very subtly corbeled. Three chimneys are along the east wall.

W-11

43. HISTORY AND SIGNIFICANCE

This old blacksmith shop is believed to have been built by Adam Richter in 1895. Born in Germany in 1862, Richter came to the U.S. in 1879. He came to Smithton in 1886 from Buzzard's Road where he had also been a blacksmith. At Smithton, he was the local blacksmith until about 1940. The shop was called A. Richter & Son Blacksmith & Wagon Shop. A son, Carl, ran the shop until 1948 when it was sold to the present owner, Lennie Semkin. From 1953-75, it was operated as an auto repair shop by Semkin and a partner, John McMullin Sr. Today it provides storage space for an adjacent newer building which is used as a service station (and which was also operated by Semkin until last year). The survey team noted that the fenestration appears original. A thematic nomination might be appropriate for this building.

44. DESCRIPTION OF ENVIRONMENT AND OUTBUILDINGS

This building is in downtown Smithton, on the main business street. The adjacent brick building west contains a service station. The two buildings have been associated for many years.

45. SOURCES OF INFORMATION

Audrey Neumeyer; John E. McMullin; site visit.

46. PREPARED BY R.Maserang

47. ORGANIZATION Show-Me RPC

48. DATE 2/24/88

49. REVISION DATE(S)

RETURN THIS FORM WHEN COMPLETED TO: OFFICE OF HISTORIC PRESERVATION
P.O. BOX 176
JEFFERSON CITY, MISSOURI 65102
PH. 314-751-4096

IF ADDITIONAL SPACE IS NEEDED, ATTACH SEPARATE SHEET(S) TO THIS FORM

1. NO. 138
2. COUNTY Pettis
4. PRESENT LOCAL NAME(S) OR DESIGNATION(S)
5. OTHER NAME(S) Richter's; Semkin's
6. TOWNSHIP 45N
RANGE 20W
SECTION 11
138

OFFICIAL
VEHICLE
INSPECTION STATION

PE-AS-003-164

MISSOURI OFFICE OF HISTORIC PRESERVATION

ARCHITECTURAL/HISTORIC INVENTORY SURVEY FORM

SMITHTON TOWNSHIP (SMITHTON)

1. NO. 139

2. COUNTY Pettis

3. LOCATION OF NEGATIVES Show-Me Regional Planning Commission

4. PRESENT LOCAL NAME(S) OR DESIGNATION(S) Greer Residence

5. OTHER NAME(S) Wright House

6. SPECIFIC LEGAL LOCATION TOWNSHIP 45N RANGE 20W SECTION 11

IF CITY OR TOWN, STREET ADDRESS Washington Avenue

7. CITY OR TOWN IF RURAL, VICINITY Smithton

8. DESCRIPTION OF LOCATION

Lot
Block 10
Original Town

(Southwest corner of Washington and Chestnut Streets, in Smithton)

9. COORDINATES UTM
LAT
LONG

10. SITE ( ) STRUCTURE ( ) BUILDING (X) OBJECT ( )

11. ON NATIONAL REGISTER? YES ( ) NO (X)

12. IS IT ELIGIBLE? YES ( ) NO ( )

13. PART OF ESTAB. HIST. DISTRICT? YES ( ) NO (X)

14. DISTRICT POTENTIAL? YES ( ) NO ( )

15. NAME OF ESTABLISHED DISTRICT N/A

16. THEMATIC CATEGORY Historic/architectural

17. DATE(S) OR PERIOD ca. 1890s

18. STYLE OR DESIGN Queen Anne(Free Classic)

19. ARCHITECT OR ENGINEER Undetermined

20. CONTRACTOR OR BUILDER Undetermined

21. ORIGINAL USE, IF APPARENT Residence

22. PRESENT USE Residence

23. OWNERSHIP PUBLIC ( ) PRIVATE (X)

24. OWNER'S NAME AND ADDRESS
Omer Greer
Smithton, Mo.

25. OPEN TO PUBLIC? YES ( ) NO (X)

26. LOCAL CONTACT PERSON OR ORGANIZATION Show-Me RPC

27. OTHER SURVEYS IN WHICH INCLUDED None

28. NO. OF STORIES 2

29. BASEMENT? YES (X) NO ( )

30. FOUNDATION MATERIAL Stone

31. WALL CONSTRUCTION Wood frame

32. ROOF TYPE AND MATERIAL Gable; asphalt

33. NO. OF BAYS FRONT SIDE

34. WALL TREATMENT Wood siding

35. PLAN SHAPE Irregular

36. CHANGES (EXPLAIN IN NO. 42) ADDITION ( ) ALTERED ( ) MOVED ( )

37. CONDITION INTERIOR ____ EXTERIOR Good

38. PRESERVATION UNDERWAY? Maint. YES (X) NO ( )

39. ENDANGERED? BY WHAT? YES ( ) NO (X)

40. VISIBLE FROM PUBLIC ROAD? YES (X) NO ( )

41. DISTANCE FROM AND FRONTAGE ON ROAD

42. FURTHER DESCRIPTION OF IMPORTANT FEATURES

This is a two-story, frame, cross-gabled house which is an especially good example of the Free Classic variation of Queen Anne. The wraparound front porch is pedimented on the north. Round, tapering wood columns are used as supports. Pilaster corner boards also are used. The north gable contains a round-head window with a keystoned surround. The east gable contains a diamond-shaped window. At least one window on the first floor is latticed. Entrances on the east and north are transomed and single-leaf.

43. HISTORY AND SIGNIFICANCE

Frank L. Wright, an organizer of the Smithton Bank in 1891, was the original owner of this Victorian frame house. A native of Ohio, Wright farmed, taught school and was in the mercantile business before becoming a banker. Subsequent owners include the Louie Hoerman and Frank Bremer families. This building was selected for the inventory on the basis of its architecture.

44. DESCRIPTION OF ENVIRONMENT AND OUTBUILDINGS

This house occupies a corner lot or lots on the main business street of Smithton, approximately one block west of where the commercial buildings begin.

45. SOURCES OF INFORMATION

Audrey Neumeyer; James E. McMullin Sr.; site visit.

46. PREPARED BY R.Maserang

47. ORGANIZATION Show-Me RPC

48. DATE 2/24/88

49. REVISION DATE(S)

RETURN THIS FORM WHEN COMPLETED TO: OFFICE OF HISTORIC PRESERVATION
P.O. BOX 176
JEFFERSON CITY, MISSOURI 65102
PH. 314-751-4096

IF ADDITIONAL SPACE IS NEEDED, ATTACH SEPARATE SHEET(S) TO THIS FORM

1. NO. 139
2. COUNTY Pettis
4. PRESENT LOCAL NAME(S) OR DESIGNATION(S) Greer Residence
5. OTHER NAME(S) Wright House
6. TOWNSHIP 45N
RANGE 20W
SECTION 11
139

PE-AS-003-165

MISSOURI OFFICE OF HISTORIC PRESERVATION

ARCHITECTURAL/HISTORIC INVENTORY SURVEY FORM SMITHTON TOWNSHIP (SMITHTON)

1. NO. 141

2. COUNTY Pettis

3. LOCATION OF NEGATIVES Show-Me Regional Planning Commission

4. PRESENT LOCAL NAME(S) OR DESIGNATION(S) 88PE0039

5. OTHER NAME(S) Charles Knox Grocery; Monsees' Restaurant; etc.

6. SPECIFIC LEGAL LOCATION TOWNSHIP 45N RANGE 20W SECTION 11

IF CITY OR TOWN, STREET ADDRESS Washington Avenue

7. CITY OR TOWN Smithton IF RURAL, VICINITY

8. DESCRIPTION OF LOCATION

Lot ___
Block 8
Original Town

(South side of Washington Avenue between Walnut and Myrtle Avenues, in Smithton)

9. COORDINATES UTM
LAT
LONG

10. SITE ( ) STRUCTURE ( ) BUILDING (X) OBJECT ( )

11. ON NATIONAL REGISTER? YES ( ) NO (X)

12. IS IT ELIGIBLE? YES ( ) NO ( )

13. PART OF ESTAB. HIST. DISTRICT? YES ( ) NO (X)

14. DISTRICT POTENTIAL? YES ( ) NO ( )

15. NAME OF ESTABLISHED DISTRICT N/A

16. THEMATIC CATEGORY Historic/architectural

17. DATE(S) OR PERIOD ca. 1895

18. STYLE OR DESIGN Functional Victorian

19. ARCHITECT OR ENGINEER Undetermined

20. CONTRACTOR OR BUILDER Undetermined

21. ORIGINAL USE, IF APPARENT Grocery store

22. PRESENT USE Unused

23. OWNERSHIP PUBLIC ( ) PRIVATE (X)

24. OWNER'S NAME AND ADDRESS

25. OPEN TO PUBLIC? YES ( ) NO (X)

26. LOCAL CONTACT Show-Me RPC

27. OTHER SURVEYS None

28. NO. OF STORIES 2

29. BASEMENT? YES ( ) NO (X)

30. FOUNDATION MATERIAL Brick

31. WALL CONSTRUCTION Brick

32. ROOF TYPE AND MATERIAL Flat; composition

33. NO. OF BAYS FRONT 3 SIDE

34. WALL TREATMENT Common bond

35. PLAN SHAPE Rectangular

36. CHANGES (EXPLAIN IN NO. 42) ADDITION ( ) ALTERED ( ) MOVED ( )

37. CONDITION INTERIOR ___ EXTERIOR Fair

38. PRESERVATION UNDERWAY? YES ( ) NO (X)

39. ENDANGERED? BY WHAT? YES (X) NO ( ) To be razed in 1988

40. VISIBLE FROM PUBLIC ROAD? YES (X) NO ( )

41. DISTANCE FROM AND FRONTAGE ON ROAD

42. FURTHER DESCRIPTION OF IMPORTANT FEATURES

This is a two-story brick commercial building with a three-bay symmetrical main facade. The central recessed entrance is topped with a round-arched transom window. It is flanked by two large round-arched windows with wooden aprons. The three second level windows (also round-arched) are double-hung 4/4s. The brickwork cornice is moderately corbeled. With the exception of a modern steel and glass front door, the main facade appears to be original.

W-16

43. HISTORY AND SIGNIFICANCE

This is Smithton's most interesting building, considering its integrity and the round arches. It is Smithton's only surviving two-story commercial building. Unfortunately, the city has determined that it is structurally unsound and condemned it. Originally, this late 1890s building was the Charles Knox Grocery Store. Later grocery stores were operated by Charles Huntress, W. J. Holtzen and A. D. Scrivner. Various families also have operated a restaurant in this building including George Monsees. Razing reportedly will be carried out later this year.

44. DESCRIPTION OF ENVIRONMENT AND OUTBUILDINGS

The Smithton Bank is on the east and a tavern is on the west. This building and the tavern appear to share a common wall although the tavern is only a one-story building. The bank is separated by a narrow passage.

45. SOURCES OF INFORMATION

Audrey Neumeyer; John E. McMullin, Sr.; site visit.

46. PREPARED BY R. Maserang

47. ORGANIZATION Show-Me RPC

48. DATE 2/24/88

49. REVISION DATE(S)

RETURN THIS FORM WHEN COMPLETED TO: OFFICE OF HISTORIC PRESERVATION
P.O. BOX 176
JEFFERSON CITY, MISSOURI 65102
PH. 314-751-4096

IF ADDITIONAL SPACE IS NEEDED, ATTACH SEPARATE SHEET(S) TO THIS FORM

1. NO. 141
2. COUNTY Pettis
4. PRESENT LOCAL NAME(S) OR DESIGNATION(S)
5. OTHER NAME(S) Knox Grocery etc.
6. TOWNSHIP 45N
RANGE 20W
SECTION 11
141

BUCKBOARD
JAEGERS
PHASE II
Coca-Cola

PE-AS-003-166

MISSOURI OFFICE OF HISTORIC PRESERVATION

ARCHITECTURAL/HISTORIC INVENTORY SURVEY FORM · SMITHTON TOWNSHIP (SMITHTON)

1. NO. 142

2. COUNTY Pettis

3. LOCATION OF NEGATIVES Show-Me Regional Planning Commission

4. PRESENT LOCAL NAME(S) OR DESIGNATION(S): Bluhm Lumber Warehouse No. 1 — 88PE0038

5. OTHER NAME(S): Neumeyer & Goetz; Smithton Motor Company; Southern Highway Garage

6. SPECIFIC LEGAL LOCATION — TOWNSHIP 45N RANGE 20W SECTION 11

IF CITY OR TOWN, STREET ADDRESS: Washington Avenue

7. CITY OR TOWN: Smithton — IF RURAL, VICINITY:

8. DESCRIPTION OF LOCATION: Lots ____ Block 7 Original Town (Southeast corner of Washington and Myrtle Avenues, in Smithton)

9. COORDINATES — UTM — LAT — LONG

10. SITE ( ) STRUCTURE ( ) BUILDING (X) OBJECT ( )

11. ON NATIONAL REGISTER? YES ( ) NO (X)

12. IS IT ELIGIBLE? YES ( ) NO ( )

13. PART OF ESTAB. HIST. DISTRICT? YES ( ) NO (X)

14. DISTRICT POTENTIAL? YES ( ) NO ( )

15. NAME OF ESTABLISHED DISTRICT: N/A

16. THEMATIC CATEGORY: Historic/architectural

17. DATE(S) OR PERIOD: ca. 1915

18. STYLE OR DESIGN: Functional Commercial

19. ARCHITECT OR ENGINEER: Undetermined

20. CONTRACTOR OR BUILDER: contractors Mr.Linsey and other local

21. ORIGINAL USE, IF APPARENT: Automobile dealership & garage

22. PRESENT USE: Lumber warehouse

23. OWNERSHIP: PUBLIC ( ) PRIVATE (X)

24. OWNER'S NAME AND ADDRESS: Bluhm Lumber Co. Smithton, Mo.

25. OPEN TO PUBLIC? YES ( ) NO (X)

26. LOCAL CONTACT PERSON OR ORGANIZATION: Show-Me RPC

27. OTHER SURVEYS IN WHICH INCLUDED: None

28. NO. OF STORIES: 1

29. BASEMENT? YES ( ) NO (X)

30. FOUNDATION MATERIAL: Concrete

31. WALL CONSTRUCTION: Brick and concrete

32. ROOF TYPE AND MATERIAL: Gable;

33. NO. OF BAYS — FRONT 5 SIDE

34. WALL TREATMENT: Brick and concrete

35. PLAN SHAPE: Rectangula

36. CHANGES (EXPLAIN IN NO. 42): ADDITION ( ) ALTERED ( ) MOVED ( )

37. CONDITION — INTERIOR ____ EXTERIOR: Fair

38. PRESERVATION UNDERWAY? Maint. YES (X) NO ( )

39. ENDANGERED? BY WHAT? YES ( ) NO (X)

40. VISIBLE FROM PUBLIC ROAD? YES (X) NO ( )

41. DISTANCE FROM AND FRONTAGE ON ROAD

42. FURTHER DESCRIPTION OF IMPORTANT FEATURES

This is a one-story brick and concrete building with a symmetrical front consisting of five facades divided by brick pilasters which project above the parapet. The middle bay contains a single-leaf transomed entrance, which is flanked by two display windows. The other four bays also contain display windows. Most of the windows are presently wood-covered. Rafters are visible along the sides of the roof. Brickwork was by a local contractor named Linsey.

W-18

43. HISTORY AND SIGNIFICANCE

This building was constructed in ca. 1915, on the site of a hotel which appeared on the 1896 and 1916 plat maps. Originally operated as Neumeyer & Goetz, this building housed one of the oldest Chevrolet dealerships in the Kansas City/St.Louis zone, as well as a Ford dealership. The original owner was A. F. Neumeyer, Sr. The name was soon changed to Southern Highway Garage (upon the completion of U.S. Route 50). In about 1929-30, the name became Smithton Motor Co. The dealership was continued by members of the Neumeyer family until 1960, a year after Mr.Neumeyer's death. Prior to becoming a lumber warehouse, the building was used for a few years as an auto repair garage, operated by the Smith family. It was selected for its architecture and possibilities for inclusion for a thematic nomination on transportation, if one should be prepared.

44. DESCRIPTION OF ENVIRONMENT AND OUTBUILDINGS

This building on the main street (Washington Avenue) in Smithton is just east of the old commercial center between Myrtle and Walnut.

45. SOURCES OF INFORMATION: Audrey Neumeyer; John E. McMullin, Sr.; site visit.

46. PREPARED BY: R.Maserang

47. ORGANIZATION: Show-Me RPC

48. DATE: 2/24/88

49. REVISION DATE(S)

RETURN THIS FORM WHEN COMPLETED TO: OFFICE OF HISTORIC PRESERVATION, P.O. BOX 176, JEFFERSON CITY, MISSOURI 65102, PH. 314-751-4096

IF ADDITIONAL SPACE IS NEEDED, ATTACH SEPARATE SHEET(S) TO THIS FORM

1. NO. 142 · 2. COUNTY Pettis · 4. PRESENT LOCAL NAME(S) OR DESIGNATION(S) Bluhm Lumber Warehouse No. 1 · 5. OTHER NAME(S) Neumeyer & Goetz · 6. TOWNSHIP 45N · RANGE 20W · SECTION 11 · 142

BLUHM LUMBER
WAREHOUSE NO.1

PE-AS-003-167

MISSOURI OFFICE OF HISTORIC PRESERVATION

ARCHITECTURAL/HISTORIC INVENTORY SURVEY FORM

SMITHTON TOWNSHIP (SMITHTON)

1. NO. 143

2. COUNTY Pettis

3. LOCATION OF NEGATIVES Show-Me Regional Planning Commission

4. PRESENT LOCAL NAME(S) OR DESIGNATION(S)

5. OTHER NAME(S) Wherley House; Wagenknecht House

6. SPECIFIC LEGAL LOCATION TOWNSHIP 45N RANGE 20W SECTION 11

IF CITY OR TOWN, STREET ADDRESS Washington Avenue

7. CITY OR TOWN Smithton IF RURAL, VICINITY

8. DESCRIPTION OF LOCATION

Lot ___
Block 5
Original Town

(South side of Washington Avenue between Locust Avenue and Hwy. W)

9. COORDINATES UTM
LAT
LONG

10. SITE ( ) STRUCTURE ( ) BUILDING (X) OBJECT ( )

11. ON NATIONAL REGISTER? YES ( ) NO (X)

12. IS IT ELIGIBLE? YES ( ) NO ( )

13. PART OF ESTAB. HIST. DISTRICT? YES ( ) NO (X)

14. DISTRICT POTENTIAL? YES ( ) NO ( )

15. NAME OF ESTABLISHED DISTRICT N/A

16. THEMATIC CATEGORY Historic/architectural

17. DATE(S) OR PERIOD ca. 1890

18. STYLE OR DESIGN Queen Anne

19. ARCHITECT OR ENGINEER Undetermined

20. CONTRACTOR OR BUILDER Undetermined

21. ORIGINAL USE, IF APPARENT Residence

22. PRESENT USE Residence

23. OWNERSHIP PUBLIC ( ) PRIVATE (X)

24. OWNER'S NAME AND ADDRESS

25. OPEN TO PUBLIC? YES ( ) NO (X)

26. LOCAL CONTACT PERSON OR ORGANIZATION Show-Me RPC

27. OTHER SURVEYS None

28. NO. OF STORIES 1

29. BASEMENT? YES ( ) NO ( )

30. FOUNDATION MATERIAL Stone and concrete

31. WALL CONSTRUCTION Wood frame

32. ROOF TYPE AND MATERIAL Gable; asphalt

33. NO. OF BAYS FRONT SIDE

34. WALL TREATMENT Wood siding

35. PLAN SHAPE Irregular

36. CHANGES (EXPLAIN IN NO. 42) ADDITION ( ) ALTERED ( ) MOVED ( )

37. CONDITION INTERIOR ___ EXTERIOR Good

38. PRESERVATION UNDERWAY? Maint. YES (X) NO ( )

39. ENDANGERED? BY WHAT? YES ( ) NO (X)

40. VISIBLE FROM PUBLIC ROAD? YES (X) NO ( )

41. DISTANCE FROM AND FRONTAGE ON ROAD

42. FURTHER DESCRIPTION OF IMPORTANT FEATURES

This cross-gabled frame example contains a wealth of Queen Anne detailing on its main (north) facade. A gabled, five-sided cutaway bay dominates the facade. The gable (cornice returns make it semi-pedimented) contains a recessed window behind a scalloped band of trim. The central of the bay's windows projects slightly and has an apron with imbricated shingle trim, as does the recessed window above. A small corner porch with a single-leaf entrance is on the northwest.

W-31

43. HISTORY AND SIGNIFICANCE

Early ownership was by the Allie Wherley family (during the early 1900s). During most of the 1930s and 1940s, this was the home of Charles Wagenknecht. The Strine, Martin and Hampton families also have lived in this interesting Smithton example of a Queen Anne style house. It was selected for the inventory as a relatively unaltered example of this Victorian style of architecture.

44. DESCRIPTION OF ENVIRONMENT AND OUTBUILDINGS

This house is in a residential neighborhood in northeastern Smithton.

45. SOURCES OF INFORMATION

Audrey Neumeyer; John E. McMullin; site visit.

46. PREPARED BY R.Maserang

47. ORGANIZATION Show-Me RPC

48. DATE 2/24/88

49. REVISION DATE(S)

RETURN THIS FORM WHEN COMPLETED TO: OFFICE OF HISTORIC PRESERVATION
P.O. BOX 176
JEFFERSON CITY, MISSOURI 65102
PH. 314-751-4096

IF ADDITIONAL SPACE IS NEEDED, ATTACH SEPARATE SHEET(S) TO THIS FORM

1. NO. 143
2. COUNTY Pettis
4. PRESENT LOCAL NAME(S) OR DESIGNATION(S)
5. OTHER NAME(S) Wherley House; Wagenknecht House
6. TOWNSHIP 45N
RANGE 20W
SECTION 11

PE-AS-003-168

MISSOURI OFFICE OF HISTORIC PRESERVATION

ARCHITECTURAL/HISTORIC INVENTORY SURVEY FORM SMITHTON TOWNSHIP

1. NO. 145

2. COUNTY Pettis

3. LOCATION OF NEGATIVES Show-Me Regional Planning Commission

4. PRESENT LOCAL NAME(S) OR DESIGNATION(S) Meisenheimer Residence

5. OTHER NAME(S) Bolte House

6. SPECIFIC LEGAL LOCATION TOWNSHIP 45N RANGE 20W SECTION 12

IF CITY OR TOWN, STREET ADDRESS Florence Road

7. CITY OR TOWN IF RURAL, VICINITY East of Smithton

8. DESCRIPTION OF LOCATION

(Approx. .5 mile south of U.S. 50 and Missouri 125 on east side of Florence Road, in Smithton Township)

9. COORDINATES UTM

LAT

LONG

10. SITE ( ) STRUCTURE ( ) BUILDING (X) OBJECT ( )

11. ON NATIONAL REGISTER? YES ( ) NO (X)

12. IS IT ELIGIBLE? YES ( ) NO ( )

13. PART OF ESTAB. HIST. DISTRICT? YES ( ) NO (X)

14. DISTRICT POTENTIAL? YES ( ) NO ( )

15. NAME OF ESTABLISHED DISTRICT N/A

16. THEMATIC CATEGORY Historic/architectural

17. DATE(S) OR PERIOD ca. 1890s

18. STYLE OR DESIGN Gable and Wing

19. ARCHITECT OR ENGINEER Undetermined

20. CONTRACTOR OR BUILDER Undetermined

21. ORIGINAL USE, IF APPARENT Residence

22. PRESENT USE Residence

23. OWNERSHIP PUBLIC ( ) PRIVATE (X)

24. OWNER'S NAME AND ADDRESS Herman and Hallie Meisenheimer Rt. 1, Smithton, Mo.

25. OPEN TO PUBLIC? YES ( ) NO (X)

26. LOCAL CONTACT PERSON OR ORGANIZATION Show-Me RPC

27. OTHER SURVEYS IN WHICH INCLUDED None

28. NO. OF STORIES 2

29. BASEMENT? YES ( ) NO ( )

30. FOUNDATION MATERIAL Stone ?

31. WALL CONSTRUCTION Wood frame

32. ROOF TYPE AND MATERIAL Gable; asphalt

33. NO. OF BAYS FRONT SIDE

34. WALL TREATMENT Wood siding

35. PLAN SHAPE

36. CHANGES (EXPLAIN IN NO. 42) ADDITION ( ) ALTERED ( ) MOVED ( )

37. CONDITION INTERIOR ____ EXTERIOR Good

38. PRESERVATION UNDERWAY? Maint. YES (X) NO ( )

39. ENDANGERED? BY WHAT? YES ( ) NO (X)

40. VISIBLE FROM PUBLIC ROAD? YES (X) NO ( )

41. DISTANCE FROM AND FRONTAGE ON ROAD

42. FURTHER DESCRIPTION OF IMPORTANT FEATURES

This two-story frame gable-and-wing example has somewhat unusual cross gables on the gable-front section. Porch supports are turned columns. Scrollwork trim is found along the roofline of the porch. Windows tend to be double-hung, 2/2.

43. HISTORY AND SIGNIFICANCE G-1

Although the original owner was not determined, an early owner was probably John Bolte who owned the property during the 1890s and also in the teens. This house was included in the inventory because of its unusual gables. Vernacular architecture in Pettis County is well-represented.

44. DESCRIPTION OF ENVIRONMENT AND OUTBUILDINGS

This house is just north of the Missouri Pacific Railroad track through Smithton Township. Various outbuildings include two barns.

45. SOURCES OF INFORMATION

Pettis County Plat Books (1896 and 1916); site visit.

46. PREPARED BY R.Maserang

47. ORGANIZATION Show-Me RPC

48. DATE 11/87

49. REVISION DATE(S)

RETURN THIS FORM WHEN COMPLETED TO: OFFICE OF HISTORIC PRESERVATION P.O. BOX 176 JEFFERSON CITY, MISSOURI 65102 PH. 314-751-4096

IF ADDITIONAL SPACE IS NEEDED, ATTACH SEPARATE SHEET(S) TO THIS FORM

1. NO. 145 2. COUNTY Pettis 4. PRESENT LOCAL NAME(S) OR DESIGNATION(S) Meisenheimer Residence 5. OTHER NAME(S) Bolte House 6. TOWNSHIP 45N RANGE 20W SECTION 12 145

PE-AS-003-169

MISSOURI OFFICE OF HISTORIC PRESERVATION

ARCHITECTURAL/HISTORIC INVENTORY SURVEY FORM

SMITHTON TOWNSHIP

1. NO. 148

2. COUNTY Pettis

3. LOCATION OF NEGATIVES Show-Me Regional Planning Commission

4. PRESENT LOCAL NAME(S) OR DESIGNATION(S)

5. OTHER NAME(S) Eicholz House (probable)

6. SPECIFIC LEGAL LOCATION TOWNSHIP 45N RANGE 20W SECTION 31

IF CITY OR TOWN, STREET ADDRESS Hwy. M

7. CITY OR TOWN IF RURAL, VICINITY Southwest of Smithton

8. DESCRIPTION OF LOCATION

(Approx. 2.5 miles west and 1.6 miles north of M and W, on south side of M in Smithton Township)

9. COORDINATES UTM

LAT

LONG

10. SITE ( ) STRUCTURE ( ) BUILDING (X) OBJECT ( )

11. ON NATIONAL REGISTER? YES ( ) NO (X)

12. IS IT ELIGIBLE? YES ( ) NO ( )

13. PART OF ESTAB. HIST. DISTRICT? YES ( ) NO (X)

14. DISTRICT POTENTIAL? YES ( ) NO ( )

15. NAME OF ESTABLISHED DISTRICT N/A

16. THEMATIC CATEGORY Historic/architectural

17. DATE(S) OR PERIOD ca. 1900

18. STYLE OR DESIGN Cross-Gabled (Folk Victorian)

19. ARCHITECT OR ENGINEER Und.

20. CONTRACTOR OR BUILDER Und.

21. ORIGINAL USE, IF APPARENT Residence

22. PRESENT USE Residence

23. OWNERSHIP PUBLIC ( ) PRIVATE (X)

24. OWNER'S NAME AND ADDRESS Ronald and Laura Hoppes R.R. 2, Sedalia, Mo.

25. OPEN TO PUBLIC? YES ( ) NO (X)

26. LOCAL CONTACT PERSON OR ORGANIZATION Show-Me RPC

27. OTHER SURVEYS IN WHICH INCLUDED None

28. NO. OF STORIES 1

29. BASEMENT? YES ( ) NO ( )

30. FOUNDATION MATERIAL

31. WALL CONSTRUCTION Wood frame

32. ROOF TYPE AND MATERIAL Gable; asphalt

33. NO. OF BAYS FRONT SIDE

34. WALL TREATMENT Wood siding

35. PLAN SHAPE

36. CHANGES (EXPLAIN IN NO. 42) ADDITION ( ) ALTERED ( ) MOVED ( )

37. CONDITION INTERIOR ____ EXTERIOR Good

38. PRESERVATION UNDERWAY? Maint. YES (X) NO ( )

39. ENDANGERED? BY WHAT? YES ( ) NO (X)

40. VISIBLE FROM PUBLIC ROAD? YES (X) NO ( )

41. DISTANCE FROM AND FRONTAGE ON ROAD

42. FURTHER DESCRIPTION OF IMPORTANT FEATURES

This "Victorian cottage" is a frame, one-story building with a central cross-gable containing a lunette window and imbricated shingles. A small porch is supported by turned wooden supports. Two centrally-located entrances are flanked by windows with 1/1 lights. There is a central chimney.

S-19

43. HISTORY AND SIGNIFICANCE

In the early 1900s, the apparent owner was George C. Eicholz.

This house was selected for the inventory as another example of the range of folk housing in Pettis County.

44. DESCRIPTION OF ENVIRONMENT AND OUTBUILDINGS

The location is along a moderately traveled blacktop highway.

45. SOURCES OF INFORMATION

Pettis County plat maps; site visit.

46. PREPARED BY R.Maserang

47. ORGANIZATION Show-Me RPC

48. DATE 1/23/88

49. REVISION DATE(S)

RETURN THIS FORM WHEN COMPLETED TO: OFFICE OF HISTORIC PRESERVATION P.O. BOX 176 JEFFERSON CITY, MISSOURI 65102 PH. 314-751-4096

IF ADDITIONAL SPACE IS NEEDED, ATTACH SEPARATE SHEET(S) TO THIS FORM

1. NO. 148 2. COUNTY Pettis 4. PRESENT LOCAL NAME(S) OR DESIGNATION(S) 5. OTHER NAME(S) Eicholz House 6. TOWNSHIP T45N RANGE R20W SECTION 31 148

PE-AS-003-170

MISSOURI OFFICE OF HISTORIC PRESERVATION

ARCHITECTURAL/HISTORIC INVENTORY SURVEY FORM

SMITHTON TOWNSHIP

1. NO. 146

2. COUNTY Pettis

3. LOCATION OF NEGATIVES Show-Me Regional Planning Commission

4. PRESENT LOCAL NAME(S) OR DESIGNATION(S): Cook-Frick Residence

5. OTHER NAME(S): John Isaac Cook House

6. SPECIFIC LEGAL LOCATION — TOWNSHIP 45N RANGE 20W SECTION 23

IF CITY OR TOWN, STREET ADDRESS: Hwy W

7. CITY OR TOWN — IF RURAL, VICINITY: South of Smithton

8. DESCRIPTION OF LOCATION

(Approx. 1.25 miles north and .3 mile west of W and DD, on east side of W in Smithton Township)

9. COORDINATES
LAT
LONG

10. SITE ( ) STRUCTURE ( ) BUILDING (X) OBJECT ( )

11. ON NATIONAL REGISTER? YES ( ) NO (X)

12. IS IT ELIGIBLE? YES ( ) NO ( )

13. PART OF ESTAB. HIST. DISTRICT? YES ( ) NO (X)

14. DISTRICT POTENTIAL? YES ( ) NO ( )

15. NAME OF ESTABLISHED DISTRICT: N/A

16. THEMATIC CATEGORY: Historic/architectural

17. DATE(S) OR PERIOD: ca. 1880

18. STYLE OR DESIGN: Gothic Revival

19. ARCHITECT OR ENGINEER: Undetermined

20. CONTRACTOR OR BUILDER: John Isaac Cook

21. ORIGINAL USE, IF APPARENT: Residence

22. PRESENT USE: Residence

23. OWNERSHIP — PUBLIC ( ) PRIVATE (X)

24. OWNER'S NAME AND ADDRESS: Camea Cook-Frick, R. R., Smithton, Mo.

25. OPEN TO PUBLIC? YES ( ) NO (X)

26. LOCAL CONTACT PERSON OR ORGANIZATION: Show-Me RPC

27. OTHER SURVEYS IN WHICH INCLUDED: None

28. NO. OF STORIES: 2

29. BASEMENT? YES ( ) NO (X)

30. FOUNDATION MATERIAL: Stone

31. WALL CONSTRUCTION: Wood frame

32. ROOF TYPE AND MATERIAL: Gable; pressed metal

33. NO. OF BAYS — FRONT SIDE

34. WALL TREATMENT: Metal siding

35. PLAN SHAPE: Irregular

36. CHANGES (EXPLAIN IN NO. 42) — ADDITION ( ) ALTERED (X) MOVED ( )

37. CONDITION — INTERIOR Good — EXTERIOR Good

38. PRESERVATION UNDERWAY? YES (X) NO ( )

39. ENDANGERED? BY WHAT? YES ( ) NO (X)

40. VISIBLE FROM PUBLIC ROAD? YES (X) NO ( )

41. DISTANCE FROM AND FRONTAGE ON ROAD

42. FURTHER DESCRIPTION OF IMPORTANT FEATURES

This two-story frame house was an especially well-defined Gothic Revival example when built, as the turn-of-the-century photo illustrates. The present cupola is a near-replica commissioned by the present owner. Gable trim and the original porch are gone, the latter replaced by a modern walkout porch. Three-sided bay windows appear at both gable ends. The remodeled interior contains much of the original cherry, walnut and oak woodwork including a bentwood walnut upper staircase, a tongue-and-groove ceiling in one upstairs room and a pressed metal ceiling in another. A porch on the east side has been enclosed. Metal siding has been installed.

U-23

43. HISTORY AND SIGNIFICANCE

Builder John Isaac Cook, a native of Uniontown, Pa., came to Pettis County by way of California, apparently in the 1870s. In 1872, he married Mary Bohan, a daughter of Garrett and William Bohan who owned the land before the present house was built. Mr. Cook, a carpenter as well as a stockman and farmer, literally built the house, according to his daughter, Mrs. Camea Cook-Frick. A longtime owner and occupant was Christina Elizabeth Schmidt. Another family named Cook but not related to the original Cooks bought the house in the 1950s. But in 1981, John Isaac Cook's daughter reacquired it. Despite the alterations, this house is an interesting example of Gothic Revival architecture in rural Pettis County.

44. DESCRIPTION OF ENVIRONMENT AND OUTBUILDINGS

Outbuildings consist of two barns, a garage, a fruit/storm cellar and Mr. Cook's original chicken house. The view to the west is very nice.

45. SOURCES OF INFORMATION: Mrs. Camea Frick; Pettis County plat maps; site visit.

46. PREPARED BY: R. Maserang

47. ORGANIZATION: Show-Me RPC

48. DATE: 2/17/88

49. REVISION DATE(S):

RETURN THIS FORM WHEN COMPLETED TO: OFFICE OF HISTORIC PRESERVATION, P.O. BOX 176, JEFFERSON CITY, MISSOURI 65102, PH. 314-751-4096

IF ADDITIONAL SPACE IS NEEDED, ATTACH SEPARATE SHEET(S) TO THIS FORM

1. NO. 146 · 2. COUNTY Pettis · 4. PRESENT LOCAL NAME(S) OR DESIGNATION(S) Cook-Frick House · 5. OTHER NAME(S) John Isaac Cook House · 6. TOWNSHIP 45N · RANGE 20W · SECTION 23 · 48. DATE 2/17/88 · 49. REVISION DATE(S) 146

PE-AS-003-170

Form No. 146

Frick Residence; Cook House
T. 45 N., R. 20 W., S. 23, Pettis Co.
West Facade
ca. 1900



PE-AS-003-171

MISSOURI OFFICE OF HISTORIC PRESERVATION

ARCHITECTURAL/HISTORIC INVENTORY SURVEY FORM

SMITHTON TOWNSHIP

1. NO. 135

2. COUNTY Pettis

3. LOCATION OF NEGATIVES Show-Me Regional Planning Commission

4. PRESENT LOCAL NAME(S) OR DESIGNATION(S)

5. OTHER NAME(S) Rudy House

6. SPECIFIC LEGAL LOCATION TOWNSHIP 45N RANGE 20W SECTION 3

IF CITY OR TOWN, STREET ADDRESS Maple Wood Road

7. CITY OR TOWN IF RURAL, VICINITY NW of Smithton

8. DESCRIPTION OF LOCATION

(Approx. .5 mile east and .6 mile north of U.S. 50 and O, on south side of Maple Wood Road, in Smithton Township)

9. COORDINATES UTM

LAT

LONG

10. SITE ( ) STRUCTURE ( ) BUILDING (X) OBJECT ( )

11. ON NATIONAL REGISTER? YES ( ) NO (X)

12. IS IT ELIGIBLE? YES ( ) NO ( )

13. PART OF ESTAB. HIST. DISTRICT? YES ( ) NO (X)

14. DISTRICT POTENTIAL? YES ( ) NO ( )

15. NAME OF ESTABLISHED DISTRICT N/A

16. THEMATIC CATEGORY Historic/architectural

17. DATE(S) OR PERIOD ca.1860s

18. STYLE OR DESIGN Greek Revival

19. ARCHITECT OR ENGINEER Undetermined

20. CONTRACTOR OR BUILDER Undetermined

21. ORIGINAL USE, IF APPARENT Residence

22. PRESENT USE Unused

23. OWNERSHIP PUBLIC ( ) PRIVATE (X)

24. OWNER'S NAME AND ADDRESS John and Catherine Hammon

25. OPEN TO PUBLIC? YES ( ) NO (X)

26. LOCAL CONTACT PERSON OR ORGANIZATION Show-Me RPC

27. OTHER SURVEYS IN WHICH INCLUDED None

28. NO. OF STORIES 1

29. BASEMENT? YES ( ) NO (X)

30. FOUNDATION MATERIAL Stone

31. WALL CONSTRUCTION Wood frame

32. ROOF TYPE AND MATERIAL Gable; asphalt

33. NO. OF BAYS FRONT SIDE

34. WALL TREATMENT Wood siding

35. PLAN SHAPE Irregular

36. CHANGES (EXPLAIN IN NO. 42) ADDITION ( ) ALTERED ( ) MOVED ( )

37. CONDITION INTERIOR Poor/fair EXTERIOR Poor/fair

38. PRESERVATION UNDERWAY? YES ( ) NO (X)

39. ENDANGERED? BY WHAT? YES (X) NO ( ) Continued neglect

40. VISIBLE FROM PUBLIC ROAD? YES (X) NO ( )

41. DISTANCE FROM AND FRONTAGE ON ROAD

42. FURTHER DESCRIPTION OF IMPORTANT FEATURES

With its classical entrance featuring a pedimented portico, side-lights and transom window and conspicuous pilasters, this is a good rural example of a Greek Revival-influenced house. The angle created by a rearward wing contains an L-shaped porch which is entirely under the main gable roof, and supported by square, tapering wood columns with capitals similar to those on the portico.

U-27

43. HISTORY AND SIGNIFICANCE

The original owner of this frame one-story side-gabled house is believed to have been John F. Rudy. Mr. Rudy, identified as the owner on the 1896 plat map, was probably a brother of Lewis Rudy, a New Yorker (Tompkins County) who moved to Johnson County ,Mo., in 1868. This building is significant for its architecture, the survey team felt. Unfortunately, this house has deteriorated quite a bit. The amount of Greek Revival detailing was very unusual for a rural one-story house in Pettis County.

44. DESCRIPTION OF ENVIRONMENT AND OUTBUILDINGS

This property near Shaver Creek also includes a garage or storage building and a shed.

45. SOURCES OF INFORMATION

Pettis County plat maps; Portrait and Biographical Record of Johnson and Pettis Counties; site visit.

46. PREPARED BY R.Maserang

47. ORGANIZATION Show-Me RPC

48. DATE 2/17/88

49. REVISION DATE(S)

RETURN THIS FORM WHEN COMPLETED TO: OFFICE OF HISTORIC PRESERVATION P.O. BOX 176 JEFFERSON CITY, MISSOURI 65102 PH. 314-751-4096

IF ADDITIONAL SPACE IS NEEDED, ATTACH SEPARATE SHEET(S) TO THIS FORM

1. NO. 135 2. COUNTY Pettis 4. PRESENT LOCAL NAME(S) OR DESIGNATION(S) 5. OTHER NAME(S) Rudy House 6. TOWNSHIP 45N RANGE 20W SECTION 3 135

PE-AS-003-172

MISSOURI OFFICE OF HISTORIC PRESERVATION

ARCHITECTURAL/HISTORIC INVENTORY SURVEY FORM

SMITHTON TOWNSHIP

1. NO. 136

2. COUNTY Pettis

3. LOCATION OF NEGATIVES Show-Me Regional Planning Commission

4. PRESENT LOCAL NAME(S) OR DESIGNATION(S): Green Residence

5. OTHER NAME(S): Green House; Maple Grove Farm

6. SPECIFIC LEGAL LOCATION — TOWNSHIP 45N RANGE 20W SECTION 3

IF CITY OR TOWN, STREET ADDRESS: Monsees Road

7. CITY OR TOWN — IF RURAL, VICINITY: Northwest of Smithton

8. DESCRIPTION OF LOCATION

(Approx. 1.25 miles east and .1 mile north of U.S. 50 and O, on west side of Monsees Road, in Smithton Township)

9. COORDINATES — UTM

LAT

LONG

10. SITE ( ) STRUCTURE ( ) BUILDING (X) OBJECT ( )

11. ON NATIONAL REGISTER? YES ( ) NO (X)

12. IS IT ELIGIBLE? YES ( ) NO ( )

13. PART OF ESTAB. HIST. DISTRICT? YES ( ) NO (X)

14. DISTRICT POTENTIAL? YES ( ) NO ( )

15. NAME OF ESTABLISHED DISTRICT: N/A

16. THEMATIC CATEGORY: Historic/architectural

17. DATE(S) OR PERIOD: ca. 1900

18. STYLE OR DESIGN: Queen Anne

19. ARCHITECT OR ENGINEER: Und.

20. CONTRACTOR OR BUILDER: Und.

21. ORIGINAL USE, IF APPARENT: Residence

22. PRESENT USE: Residence

23. OWNERSHIP — PUBLIC ( ) PRIVATE (X)

24. OWNER'S NAME AND ADDRESS: William and Frances Green

25. OPEN TO PUBLIC? YES ( ) NO (X)

26. LOCAL CONTACT PERSON OR ORGANIZATION: Show-Me RPC

27. OTHER SURVEYS IN WHICH INCLUDED: None

28. NO. OF STORIES: 2

29. BASEMENT? YES ( ) NO ( )

30. FOUNDATION MATERIAL: Stone

31. WALL CONSTRUCTION: Wood frame

32. ROOF TYPE AND MATERIAL: Gable; asphalt

33. NO. OF BAYS — FRONT SIDE

34. WALL TREATMENT: Wood or metal siding

35. PLAN SHAPE: Irregular

36. CHANGES (EXPLAIN IN NO. 42) — ADDITION (X) ALTERED (X) MOVED ( )

37. CONDITION — INTERIOR ____ EXTERIOR: Good

38. PRESERVATION UNDERWAY? Maint. YES (X) NO ( )

39. ENDANGERED? BY WHAT? YES ( ) NO (X)

40. VISIBLE FROM PUBLIC ROAD? YES (X) NO ( )

41. DISTANCE FROM AND FRONTAGE ON ROAD

42. FURTHER DESCRIPTION OF IMPORTANT FEATURES

This two-story frame house has an interesting curved porch supported by fluted columns. A wide band of patterned shingles (fish scale and diamond) appears between the first and second floors and is repeated in the gable ends. Scrollwork trim appears in a cutaway two-story bay window. A first floor window projects modestly and has a shingled apron. There is an addition on the southwest.

R-7

43. HISTORY AND SIGNIFICANCE

This property has been in the Green family for many years. In 1896, the owner was George R. Green and a stone quarry was nearby. In 1916, Mr. Green was still the owner and it was known as Maple Grove Farm. "Maple Grove Farm, blue limestone, lime rock," said the plat map. This house further illustrates variations within the Queen Anne style.

44. DESCRIPTION OF ENVIRONMENT AND OUTBUILDINGS

Outbuildings associated with this property include a large garage or barn.

45. SOURCES OF INFORMATION

Pettis County Plat Books (1896 and 1916); site visit.

46. PREPARED BY: R. Maserang

47. ORGANIZATION: Show-Me RPC

48. DATE: 12/87

49. REVISION DATE(S):

RETURN THIS FORM WHEN COMPLETED TO: OFFICE OF HISTORIC PRESERVATION, P.O. BOX 176, JEFFERSON CITY, MISSOURI 65102, PH. 314-751-4096

IF ADDITIONAL SPACE IS NEEDED, ATTACH SEPARATE SHEET(S) TO THIS FORM

1. NO. 136 · 2. COUNTY Pettis · 4. PRESENT LOCAL NAME(S) OR DESIGNATION(S) Green Residence · 5. OTHER NAME(S) Green House · 6. TOWNSHIP 45N · RANGE 20W · SECTION 3 · 136

PE-AS-003-173

MISSOURI OFFICE OF HISTORIC PRESERVATION

ARCHITECTURAL/HISTORIC INVENTORY SURVEY FORM

SMITHTON TOWNSHIP

1. NO. 137

2. COUNTY Pettis

3. LOCATION OF NEGATIVES Show-Me Regional Planning Commission

4. PRESENT LOCAL NAME(S) OR DESIGNATION(S)

5. OTHER NAME(S)

6. SPECIFIC LEGAL LOCATION TOWNSHIP 45N RANGE 20W SECTION 9

IF CITY OR TOWN, STREET ADDRESS Overstreet Road

7. CITY OR TOWN IF RURAL, VICINITY West of Smithton

8. DESCRIPTION OF LOCATION

(Approx. .5 mile south and .4 mile east of U.S. 50 and O, on north side of Overstreet Road in Smithton Township)

9. COORDINATES UTM

LAT

LONG

10. SITE ( ) STRUCTURE ( ) BUILDING (X) OBJECT ( )

11. ON NATIONAL REGISTER? YES ( ) NO (X)

12. IS IT ELIGIBLE? YES ( ) NO ( )

13. PART OF ESTAB. HIST. DISTRICT? YES ( ) NO (X)

14. DISTRICT POTENTIAL? YES ( ) NO ( )

15. NAME OF ESTABLISHED DISTRICT N/A

16. THEMATIC CATEGORY Historic/architectural

17. DATE(S) OR PERIOD ca. 1915

18. STYLE OR DESIGN Queen Anne (Free Classic)

19. ARCHITECT OR ENGINEER Und.

20. CONTRACTOR OR BUILDER Und.

21. ORIGINAL USE, IF APPARENT Residence

22. PRESENT USE Residence

23. OWNERSHIP PUBLIC ( ) PRIVATE (X)

24. OWNER'S NAME AND ADDRESS Leslie and G. McMullin R.R., Smithton, Mo.

25. OPEN TO PUBLIC? YES ( ) NO (X)

26. LOCAL CONTACT PERSON OR ORGANIZATION Show-Me RPC

27. OTHER SURVEYS IN WHICH INCLUDED None

28. NO. OF STORIES 2

29. BASEMENT? YES (X) NO ( )

30. FOUNDATION MATERIAL Concrete

31. WALL CONSTRUCTION Wood frame

32. ROOF TYPE AND MATERIAL Hipped gable; asphalt

33. NO. OF BAYS FRONT SIDE

34. WALL TREATMENT Wood and shingle siding

35. PLAN SHAPE Irregular

36. CHANGES (EXPLAIN IN NO. 42) ADDITION ( ) ALTERED ( ) MOVED ( )

37. CONDITION INTERIOR ____ EXTERIOR Good

38. PRESERVATION UNDERWAY? YES (X) NO ( )

39. ENDANGERED? BY WHAT? YES ( ) NO (X)

40. VISIBLE FROM PUBLIC ROAD? YES (X) NO ( )

41. DISTANCE FROM AND FRONTAGE ON ROAD

42. FURTHER DESCRIPTION OF IMPORTANT FEATURES

Gables of this two-story frame Queen Anne house are hipped, an interesting variation. The front-facing gable contains imbricated shingles. Some classic influence is evident in the pilastered corner boards and the smooth, rounded porch columns. The western portion of the E-W wing is, in effect, a two-story bay window.

43. HISTORY AND SIGNIFICANCE

G-5

This house was selected for the inventory for its architecture, as an interesting variation on the Queen Anne style. The hipped or truncated gables with cornice returns are uncommon in rural Pettis County.

44. DESCRIPTION OF ENVIRONMENT AND OUTBUILDINGS

A modern garage is east of the house.

45. SOURCES OF INFORMATION Plat maps; site visit.

46. PREPARED BY R.Maserang

47. ORGANIZATION Show-Me RPC

48. DATE 11/87

49. REVISION DATE(S)

RETURN THIS FORM WHEN COMPLETED TO: OFFICE OF HISTORIC PRESERVATION P.O. BOX 176 JEFFERSON CITY, MISSOURI 65102 PH. 314-751-4096

IF ADDITIONAL SPACE IS NEEDED, ATTACH SEPARATE SHEET(S) TO THIS FORM

1. NO. 137 | 2. COUNTY Pettis | 4. PRESENT LOCAL NAME(S) OR DESIGNATION(S) | 5. OTHER NAME(S) | 6. TOWNSHIP 45N | RANGE 20W | SECTION 9 | 137

PE-AS-003-174

MISSOURI OFFICE OF HISTORIC PRESERVATION

BRIDGE INVENTORY SURVEY FORM

SMITHTON TOWNSHIP

1. NO. 147

2. COUNTY Pettis

3. LOCATION OF NEGATIVES Show-Me RPC

4. TYPE OF BRIDGE: METAL TRUSS [X] COVERED WOODEN TRUSS [ ] STONE [ ] CONCRETE [ ] OTHER [ ]

5. PRESENT NAME(S) Pettis Co. Bridge No. 208002.4 87PE0117

6. OTHER NAME(S)

7. SPECIFIC LEGAL LOCATION
TOWNSHIP 45N
RANGE 20W
SECTION 26/27
ROUTE NO.
IF CITY OR TOWN, STREET ADDRESS

8. CITY OR TOWN IF RURAL, VICINITY

9. DESCRIPTION OF LOCATION

(Approx. 1.0 mile west and .3 mile north of W and DD, over Flat Creek in Smithton Township)

10. COORDINATES UTM
LAT.
LONG.

11. ON NATIONAL REGISTER? YES [ ] NO [X]

12. IS IT ELIGIBLE? YES [ ] NO [ ]

13. PART OF ESTAB. HIST. DISTRICT? YES [ ] NO [X]

14. DISTRICT POTENTIAL? YES [ ] NO [ ]

15. NAME OF ESTABLISHED DISTRICT N/A

16. DATE(S) 19-1 (third digit is missing from builder's plate)

17. BUILDER A. M. Blodgett

18. TRUSS DESIGN AND/OR STRUCTURAL DESIGN Pratt truss

19. NO. OF SPANS 1

20. NO. OF ROADWAYS 1

21. NO. OF WALKWAYS 0

22. LENGTH:
OVERALL 180'(approx.)
CLEAR SPAN
WIDTH:
OVERALL
ROADWAY 14'
HEIGHT:

23. ABUTMENT AND PIER MATERIAL Steel piers

DECK MATERIAL Wood planks

24. OWNER'S NAME AND ADDRESS County of Pettis Courthouse Sedalia, Mo.

25. ORIGINAL SITE?
MOVED?
WHEN MOVED?

26. LEGAL LOAD CONDITION 4 tons

27. PRESERVATION UNDERWAY? Maint. YES [X] NO [ ]

28. ENDANGERED? YES [X] NO [ ]
BY WHAT?

29. OTHER SURVEYS IN

30. HISTORY AND SIGNIFICANCE

This through-truss bridge was erected over Flat Creek by A. M. Blodgett in the early 1900s.

AAA-22

PHOTO(S)

AAA-17

31. DESCRIPTION OF ENVIRONMENT

This bridge has an unusually steep approach grade on the south end where the road makes an "S". Because of the steep grade, the bridge is closed during periods of snow and ice. The view from the top of the grade is quite scenic, looking north.

32. SOURCES OF INFORMATION

Builder's plate; site visit.

33. PREPARED BY: R. Maserang

34. ORGANIZATION: Show-Me RPC

35. DATE 3/87

36. REVISION DATE(S)

RETURN THIS FORM WHEN COMPLETED TO: OFFICE OF HISTORIC PRESERVATION
P.O. BOX 176
JEFFERSON CITY, MISSOURI 65102
PHONE (314) 751-4096

IF ADDITIONAL SPACE IS NEEDED, ATTACH SEPARATE SHEET(S) TO THIS FORM

1. NO. 147
2. COUNTY Pettis
3. PRESENT NAME(S) Bridge No. 208002.4
4. OTHER NAME(S)
5. TOWNSHIP 45N
6. RANGE 20W
7. SECTION 16/27
147

WEIGHT
LIMIT
4
TONS

PE-AS-003-175

MISSOURI OFFICE OF HISTORIC PRESERVATION

ARCHITECTURAL/HISTORIC INVENTORY SURVEY FORM WASHINGTON TOWNSHIP

1. NO. 160

2. COUNTY Pettis

3. LOCATION OF NEGATIVES Show-Me Regional Planning Commission

4. PRESENT LOCAL NAME(S) OR DESIGNATION(S): Manila Community Center

5. OTHER NAME(S): Manila School No. 49

6. SPECIFIC LEGAL LOCATION TOWNSHIP 44N RANGE 22W SECTION 27

IF CITY OR TOWN, STREET ADDRESS: Hwy. E

7. CITY OR TOWN: Manila IF RURAL, VICINITY

8. DESCRIPTION OF LOCATION

(Approx. 1.0 mile north of Hwy. 52 and E on west side of E in Washington Township)

9. COORDINATES
LAT
LONG

10. SITE ( ) STRUCTURE ( ) BUILDING (X) OBJECT ( )

11. ON NATIONAL REGISTER? YES ( ) NO (X)

12. IS IT ELIGIBLE? YES ( ) NO ( )

13. PART OF ESTAB. HIST. DISTRICT? YES ( ) NO (X)

14. DISTRICT POTENTIAL? YES ( ) NO ( )

15. NAME OF ESTABLISHED DISTRICT: N/A

16. THEMATIC CATEGORY: Historic/architectural

17. DATE(S) OR PERIOD: ca. 1890s

18. STYLE OR DESIGN: Vernacular Victorian

19. ARCHITECT OR ENGINEER: Undetermined

20. CONTRACTOR OR BUILDER: Undetermined

21. ORIGINAL USE, IF APPARENT: Schoolhouse

22. PRESENT USE: Community center

23. OWNERSHIP PUBLIC ( ) PRIVATE (X)

24. OWNER'S NAME AND ADDRESS

25. OPEN TO PUBLIC? YES ( ) NO (X)

26. LOCAL CONTACT: Show-Me RPC

27. OTHER SURVEYS: None

28. NO. OF STORIES 1

29. BASEMENT? YES ( ) NO (X)

30. FOUNDATION MATERIAL

31. WALL CONSTRUCTION: Wood frame

32. ROOF TYPE AND MATERIAL: Hipped; asphalt

33. NO. OF BAYS: 3 FRONT 5 SIDE

34. WALL TREATMENT: Wood siding

35. PLAN SHAPE: Rectangular

36. CHANGES (EXPLAIN IN NO. 42) ADDITION ( ) ALTERED ( ) MOVED ( )

37. CONDITION INTERIOR ____ EXTERIOR: Fair

38. PRESERVATION UNDERWAY? Maint. YES (X) NO ( )

39. ENDANGERED? BY WHAT? YES ( ) NO (X)

40. VISIBLE FROM PUBLIC ROAD? YES (X) NO ( )

41. DISTANCE FROM AND FRONTAGE ON ROAD

42. FURTHER DESCRIPTION OF IMPORTANT FEATURES

This is a one-story frame building with a full-width front porch which has been enclosed, with two entrances. Two gabled extensions in the front contain double sunbursts, the rays fashioned from diagonal wood slats emanating from face-like "suns." The larger gable also contains a window. Sometime after 1973, a square bell tower was removed from atop the front gable. North and south sides are both windowed. A ramp has been added for handicapped access.

D-5

43. HISTORY AND SIGNIFICANCE

The Manila School was among the first wave of rural Pettis County schools to lose their identity as a result of annexation, becoming part of the Green Ridge Reorganized VIII District in 1949. The date of construction was undetermined, but a school building identified as School District #2 is shown at this site on the 1896 plat map. After shutting down as a schoolhouse, the building continued to be used as a community center and presumably is so used today. A thematic nomination (education in rural Pettis County, or similar) would undoubtedly include this unique building.

44. DESCRIPTION OF ENVIRONMENT AND OUTBUILDINGS

This building is diagonally opposite the old Manila Store, which stands on the east side of E. The immediate vicinity includes a swingset (playground) and a privy. A concrete sidewalk leads from E to the entrance.

45. SOURCES OF INFORMATION

History of the Schools of Pettis County, Mo. (Scotten); plat maps; site visit.

46. PREPARED BY: R. Maserang

47. ORGANIZATION: Show-Me RPC

48. DATE: 10/17/87

49. REVISION DATE(S):

RETURN THIS FORM WHEN COMPLETED TO: OFFICE OF HISTORIC PRESERVATION, P.O. BOX 176, JEFFERSON CITY, MISSOURI 65102, PH. 314-751-4096

IF ADDITIONAL SPACE IS NEEDED, ATTACH SEPARATE SHEET(S) TO THIS FORM

1. NO. 160 | 2. COUNTY Pettis | 4. PRESENT LOCAL NAME(S) OR DESIGNATION(S) Manila Community Building | 5. OTHER NAME(S) Manila School No. 49 | 6. TOWNSHIP 44N | RANGE 22W | SECTION 27 | 160

PE-AS-COJ-176

MISSOURI OFFICE OF HISTORIC PRESERVATION

BRIDGE INVENTORY SURVEY FORM

WASHINGTON/FLAT CREEK TOWNSHIP

1. NO. 161

2. COUNTY Pettis

3. LOCATION OF NEGATIVES Show-Me RPC

4. TYPE OF BRIDGE METAL TRUSS [X] COVERED WOODEN TRUSS [ ] STONE [ ] CONCRETE [ ] OTHER [ ]

5. PRESENT NAME(S) Bridge No. 347000.8 87PE0113

6. OTHER NAME(S)

7. SPECIFIC LEGAL LOCATION
TOWNSHIP 44N
RANGE 21/22 W
SECTION 31/36
ROUTE NO.
IF CITY OR TOWN, STREET ADDRESS

8. CITY OR TOWN IF RURAL, VICINITY
Northeast of Ionia

9. DESCRIPTION OF LOCATION
(Approx. 1.0 mile west and .3 mile north of U.S. 65 and Mo. Hwy. 52, over Henry Creek, in Washington/ Flat Creek Townships)

10. COORDINATES UTM
LAT.
LONG.

11. ON NATIONAL REGISTER? YES [ ] NO [X]

12. IS IT ELIGIBLE? YES [ ] NO [ ]

13. PART OF ESTAB. HIST. DISTRICT? YES [ ] NO [X]

14. DISTRICT POTENTIAL? YES [ ] NO [ ]

15. NAME OF ESTABLISHED DISTRICT
N/A

16. DATE(S)

17. BUILDER

18. TRUSS DESIGN AND/OR STRUCTURAL DESIGN
Bed Post (Pratt) Pony

19. NO. OF SPANS 1

20. NO. OF ROADWAYS 1

21. NO. OF WALKWAYS 0

22. LENGTH:
OVERALL 36' Est.
CLEAR SPAN 36' Est.

WIDTH:
OVERALL
ROADWAY 12'

HEIGHT:

23. ABUTMENT AND PIER MATERIAL
Concrete and steel

DECK MATERIAL
Wood

24. OWNER'S NAME AND ADDRESS
Pettis County Court
Sedalia, Mo.

25. ORIGINAL SITE?
MOVED?
WHEN MOVED?

26. LEGAL LOAD 3 tons
CONDITION* Fair

27. PRESERVATION UNDERWAY? YES [ ] NO [ ]

28. ENDANGERED? YES [ ] NO [ ]
BY WHAT?

29. OTHER SURVEYS IN WHICH INCLUDED

30. HISTORY AND SIGNIFICANCE

*The roadbed has partially washed out on the north end, as may be seen in the approach photo view.

31. DESCRIPTION OF ENVIRONMENT
This bridge is on an unimproved road which essentially is only a field road, presumably traversed only infrequently by farmers and/or hunters. Somewhat ironically, weight limit signs have been posted recently.

32. SOURCES OF INFORMATION
Site visit.

H-10

PHOTO(S)

H-11

33. PREPARED BY: R.Maserang

34. ORGANIZATION: Show-Me RPC

35. DATE 11/7/87

36. REVISION DATE(S)

RETURN THIS FORM WHEN COMPLETED TO: OFFICE OF HISTORIC PRESERVATION
P.O. BOX 176
JEFFERSON CITY, MISSOURI 65102
PHONE (314) 751-4096

IF ADDITIONAL SPACE IS NEEDED, ATTACH SEPARATE SHEET(S) TO THIS FORM

1. NO. 161
2. COUNTY Pettis
5. PRESENT NAME(S) Bridge No. 347000.8
6. OTHER NAME(S)
7. TOWNSHIP 44N
RANGE 21/22W
SECTION 31/36