HISTORIC INVENTORY

HO-AS-002-001

1. No. 1

2. County: Holt

3. Location of Negatives: Carneal's Office

4. Present Name(s): Harry McIntire Lumber Company

5. Other Name(s): Dr. Jim Tracy Horse Barn

6. Specific Location: 205 E. 6th Street

7. City or Town: Mound City, MO 64470 — If Rural, Township & Vicinity

8. Site Plan with North Arrow

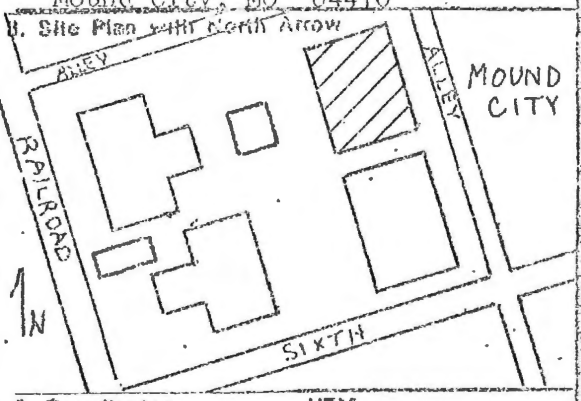

9. Coordinates: UTM — Lat. / Long.: Part of Lt 6 & 7 Blk 8 Original Town

10. Site / Building / Structure / Object

11. On National Register? Yes / No

12. Is it Eligible? Yes / No

13. Part of Estab. Hist. Dist.? Yes / No

14. District Potent'l? Yes / No

15. Name of Established District

16. Thematic Category: Architecture

17. Date(s) or Period: circa 1880

18. Style or Design: Vernacular

19. Architect or Engineer: Unknown

20. Contractor or Builder: Unknown

21. Original Use, if apparent: Barn

22. Present Use: Funeral supplies storage

23. Ownership: Public / Private

24. Owner's Name & Address, if known: Mason & Judy McIntire, 701 Mill Street, Mound City, MO 64470

25. Open to Public? Yes / No

26. Local Contact Person or Organization: Esther Field

27. Other Surveys in Which Included: Holt County Survey

28. No. of Stories: 2

29. Basement? Yes / No

30. Foundation Material: Stone

31. Wall Construction: Brick

32. Roof Type & Material: Gable/asbestos shingle

33. No. of Bays: Front 1 Side 2

34. Wall Treatment: Brick

35. Plan Shape: Rectangle

36. Changes (Explain in #42): Addition / Altered / Moved

37. Condition: Interior fair; Exterior poor

38. Preservation Underway? Yes / No

39. Endangered? By What? Yes / No — Lumberyard Expansion

40. Visible from Public Road? Yes / No

41. Distance from and Frontage on Road: 15' D

42. Further Description or Important Features

This brick barn is laid in the English Garden wall pattern which matches the house at 604 Railroad and the old City Hall at 205 E. 6th Street. The windows have segmental arches above them.

43. History and Significance

Was in the heart of the civic center that existed before the main street was moved from Railroad Street to State Street.

44. Description of Environment and Outbuildings

Adjacent to the old City Hall and Jail, also adjacent to the brick toilet on the Shunkwiler property.

45. Sources of Information

See appendix

46. Prepared by: T. Carneal

47. Organization: NWMSU Hist. Survey

48. Date: 4/16/79

49. Revision Date(s): 7/7/80

1. No. 1
2. County Holt
4. Present Name(s) McIntire Lumber Company
5. Other Name(s) Tracy Horse Barn

HO-AS-002-001

#45 Appendix

Atlas of Atchison & Holt County, Missouri. Fremont, NE: Midwest Atlas Co., 1968.

Boswell, Joseph S. "Holt County, Missouri". Unpublished term paper, Northwest Missouri State University, 1964.

The Harbinger. Vol. II, No. 2, 1971. pp. 24-31.

History of Holt and Atchison Counties. St. Joseph, MO: National Historical Co., 1882.

History of Holt County, 1882. St. Joseph, MO: St. Joseph Steam Printing Co., 1882.

History of Holt County, MO. St. Joseph, MO: Midland Printing Co., 1917.

Illustrated Historical Atlas Map of Holt County, MO. Brink., 1877.

Mound City, Heart of Holt County. Centennial Committee Publications, 1957.

Plat Book of Holt County, MO. Rockford, IL: Hixcon, 1925.

Standard Atlas of Holt County, MO. Chicago, IL: Ogle, 1898.

Standard Atlas of Holt County, MO. Chicago, IL: Ogle, 1918.

HISTORIC INVENTORY

HD-AS-002-002

1. No. 2

2. County Holt

3. Location of Negatives Carneal's Office

4. Present Name(s) Johns Apt.

5. Other Name(s) Old City Hall

6. Specific Location 107 W. 6th

7. City or Town If Rural, Township & Vicinity Mound City, MO 64470

8. Site Plan with North Arrow

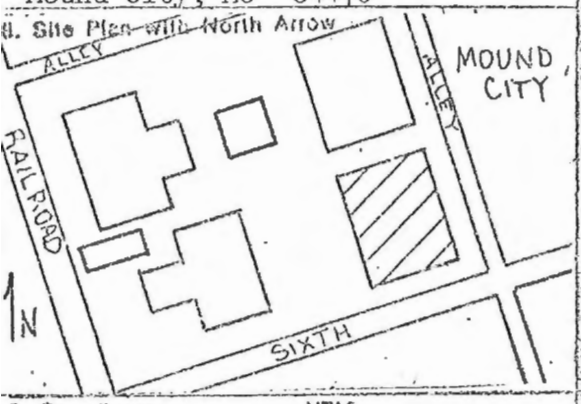

9. Coordinates UTM
Lat.
Long. Part of Lt. 7 Blk 8 Original Town

10. Site is Building [X] Structure [ ] Object [ ]

11. On National Register? Yes [ ] No [X]

12. Is it Eligible? Yes [ ] No [ ]

13. Part of Estab. Hist. Dist.? Yes [ ] No [X]

14. District Potent'l? Yes [ ] No [ ]

15. Name of Established District

16. Thematic Category Architecture

17. Date(s) or Period ca 1870

18. Style or Design vernacular

19. Architect or Engineer unknown

20. Contractor or Builder unknown

21. Original Use, if apparent City Hall/jail/fire station

22. Present Use Dr. Office/apt.

23. Ownership Public [ ] Private [X]

24. Owner's Name & Address, if known Mrs. E.R. Johns
107 W. 6th
Mound City, MO 64470

25. Open to Public? Yes [ ] No [X]

26. Local Contact Person or Organization Esther Field

27. Other Surveys in Which Included Holt County Survey

28. No. of Stories 2

29. Basement? Yes [ ] No [X]

30. Foundation Material Brick

31. Wall Construction Brick & Mortar

32. Roof Type & Material Flat/tar

33. No. of Bays Front irr. Side

34. Wall Treatment Stucco over brick

35. Plan Shape rectangle

36. Changes (Explain in #42) Addition [X] Altered [X] Moved [ ]

37. Condition Interior excellent Exterior excellent

38. Preservation Underway? Yes [X] No [ ]

39. Endangered? By What? Yes [ ] No [X]

40. Visible from Public Road? Yes [X] No [ ]

41. Distance from and Frontage on Road 15' D

42. Further Description of Important Features

This vernacular building has been remodeled with a garage being added to the rear; windows cut into the east and west facade; aluminum awnings and the stucco walls.

43. History and Significance

This building served as the City Hall, Jail and Fire Station in the 19th Century.

44. Description of Environment and Outbuildings

There is a brick barn at the rear of this property.

45. Sources of Information

See appendix

46. Prepared by T. Carneal

47. Organization NWMSU Hist. Survey

48. Date 1/16/80

49. Revision Date(s) 7/7/80

1. No. 2
2. County Holt
4. Present Name(s) John's Apt.
5. Other Name(s) Old City Hall

HO-AS-002-007

#45 Appendix

Atlas of Atchison & Holt County, Missouri. Fremont, NE: Midwest Atlas Co., 1968.

Boswell, Joseph S. "Holt County, Missouri". Unpublished term paper, Northwest Missouri State University, 1964.

The Harbinger. Vol. II, No. 2, 1971. pp. 24-31.

History of Holt and Atchison Counties. St. Joseph, MO: National Historical Co., 1882.

History of Holt County, 1882. St. Joseph, MO: St. Joseph Steam Printing Co., 1882.

History of Holt County, MO. St. Joseph, MO: Midland Printing Co., 1917.

Illustrated Historical Atlas Map of Holt County, MO. Brink., 1877.

Mound City, Heart of Holt County. Centennial Committee Publications, 1957.

Plat Book of Holt County, MO. Rockford, IL: Hixcon, 1925.

Standard Atlas of Holt County, MO. Chicago, IL: Ogle, 1898.

Standard Atlas of Holt County, MO. Chicago, IL: Ogle, 1918.



HISTORIC INVENTORY

HO-AS-002-003

1. No. 3

2. County Holt

3. Location of Negatives Carneal's Office

4. Present Name(s) Gladys Duncan Residence

5. Other Name(s) Tom Dearmont Residence

6. Specific Location 111 W. 6th

7. City or Town If Rural, Township & Vicinity Mound City, MO 64470

8. Site Plan with North Arrow

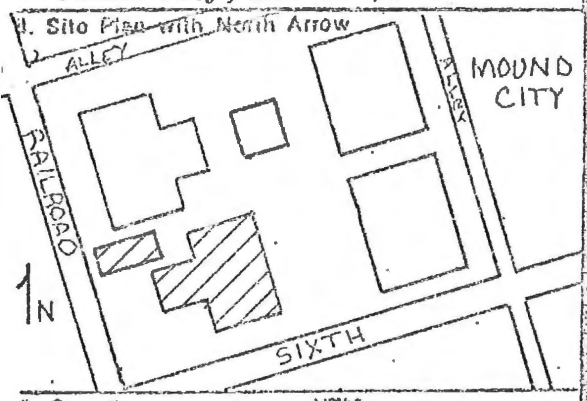

9. Coordinates UTM
Lat.
Long. 105' W side of Lt 7 blk 8

10. Site [ ] Building [X] Structure [ ] Object [ ]

11. On National Register? Yes [ ] No [X]

12. Is It Eligible? Yes [ ] No [ ]

13. Part of Estab. Hist. Dist.? Yes [ ] No [X]

14. District Potent'l? Yes [ ] No [ ]

15. Name of Established District

16. Thematic Category Architecture

17. Date(s) or Period circa 1900

18. Style or Design Vernacular

19. Architect or Engineer Unknown

20. Contractor or Builder Unknown

21. Original Use, if apparent Residence

22. Present Use Residence

23. Ownership Public [ ] Private [X]

24. Owner's Name & Address, if known
Gladys Duncan
111 W. 6th
Mound City, MO 64470

25. Open to Public? Yes [ ] No [X]

26. Local Contact Person or Organization Esther Field

27. Other Surveys in Which Included

28. No. of Stories 1

29. Basement? partial Yes [X] No [ ]

30. Foundation Material Cement

31. Wall Construction Frame

32. Roof Type & Material Gable/asbestos Shingle

33. No. of Bays Front 4 Side 2

34. Wall Treatment Asbestos shingle

35. Plan Shape T

36. Changes (Explain in #42) Addition [ ] Altered [X] Moved [ ]

37. Condition Interior Fair Exterior Fair

38. Preservation Underway? Yes [ ] No [X]

39. Endangered? By What? Yes [ ] No [X]

40. Visible from Public Road? Yes [X] No [ ]

41. Distance from and Frontage on Road 25' D

42. Further Description of Important Features

The stucco was removed in the 1930's and masonite siding was added. The gable ends have very narrow cornices. The window headers are flat with a small protrusion over the top.

43. History and Significance

This is one of the two homes in the district that appears to be part of the original town.

44. Description of Environment and Outbuildings

There is a small storage building at the northwest corner of the residence.

45. Sources of Information

see appendix

46. Prepared by T. Carneal

47. Organization NWMSU Hist. Survey

48. Date 7/7/80

49. Revision Date(s)

1. No. 3
2. County Holt
4. Present Name(s) Duncan Residence
5. Other Name(s) Dearmont Residence

HO-AS-002-003

#45 Appendix

Atlas of Atchison & Holt County, Missouri. Fremont, NE: Midwest Atlas Co., 1968.

Boswell, Joseph S. "Holt County, Missouri". Unpublished term paper, Northwest Missouri State University, 1964.

The Harbinger. Vol. II, No. 2, 1971. pp. 24-31.

History of Holt and Atchison Counties. St. Joseph, MO: National Historical Co., 1882.

History of Holt County, 1882. St. Joseph, MO: St. Joseph Steam Printing Co., 1882.

History of Holt County, MO. St. Joseph, MO: Midland Printing Co., 1917.

Illustrated Historical Atlas Map of Holt County, MO. Brink., 1877.

Mound City, Heart of Holt County. Centennial Committee Publications, 1957.

Plat Book of Holt County, MO. Rockford, IL: Hixcon, 1925.

Standard Atlas of Holt County, MO. Chicago, IL: Ogle, 1898.

Standard Atlas of Holt County, MO. Chicago, IL: Ogle, 1918.

HISTORIC INVENTORY

HO-AS-002-004

1. No. 5

2. County Holt

3. Location of Negatives Carneal's Office

4. Present Name(s) McIntire Lumber Co.

5. Other Name(s) Richardson Lumberyard

6. Specific Location 108 W. 7th

7. City or Town Mound City, MO 64470 — If Rural, Township & Vicinity

8. Site Plan with North Arrow

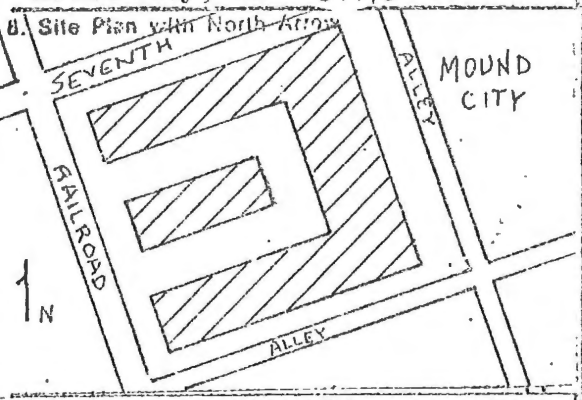

9. Coordinates — UTM
Lat.
Long.
Lt 2 & 3 Blk 8
TWP 62 R 38

10. Site [ ] Building [X] Structure [ ] Object [ ]

11. On National Register? Yes [ ] No [X]

12. Is It Eligible? Yes [ ] No [ ]

13. Part of Estab. Hist. Dist.? Yes [ ] No [X]

14. District Potent'l? Yes [ ] No [ ]

15. Name of Established District

16. Thematic Category: Architecture

17. Date(s) or Period: 1946

18. Style or Design: Vernacular

19. Architect or Engineer: Unknown

20. Contractor or Builder: Unknown

21. Original Use, if apparent: Lumberyard

22. Present Use: Retail Bld. Mat'l.

23. Ownership — Public [ ] Private [X]

24. Owner's Name & Address, If known: Mason & Judy McIntire, 707 Mill Street, Mound City, MO 64470

25. Open to Public? Yes [X] No [ ]

26. Local Contact Person or Organization: Esther Field

27. Other Surveys in Which Included: Holt County Survey

28. No. of Stories: 1

29. Basement? Yes [X] No [ ]

30. Foundation Material: Concrete Block

31. Wall Construction: Frame

32. Roof Type & Material: Gable wood/comp. shingle

33. No. of Bays — Front: n/a Side:

34. Wall Treatment: Wood panel/brick panel

35. Plan Shape: rectangle

36. Changes (Explain in #42) — Addition [ ] Altered [X] Moved [ ]

37. Condition — Interior: Good; Exterior: Good

38. Preservation Underway? Yes [ ] No [X]

39. Endangered? By What? Yes [ ] No [X]

40. Visible from Public Road? Yes [X] No [ ]

41. Distance from and Frontage on Road: 15' D

42. Further Description of Important Features

This shows a distinct addition to an original building on the side. Typical of the vernacular construction used at the end of W.W. II.

43. History and Significance

An 1882 map shows this as the site of Yous Lumberyard, probably the original owner and builder. The property was subsequently owned by Crossen & Zingerly; Minor & Fries; Richardson Lumber Co, & Harry McIntier Lumber Co., Mason McIntire owner. This is a service organization for direct retail sales of building materials to contractors, home owners and others.

44. Description of Environment and Outbuildings

There are no intrusions on this property.

45. Sources of Information

See appendix

46. Prepared by: T. Carneal

47. Organization: NWMSU Hist. Survey

48. Date: 1/16/80

49. Revision Date(s): 7/7/80

1. No. 5
2. County Holt
4. Present Name(s) McIntire Lumber
5. Other Name(s) Richardson Lumberyard

HO-AS-002-004

#45 Appendix

Atlas of Atchison & Holt County, Missouri. Fremont, NE: Midwest Atlas Co., 1968.

Boswell, Joseph S. "Holt County, Missouri". Unpublished term paper, Northwest Missouri State University, 1964.

The Harbinger. Vol. II, No. 2, 1971. pp. 24-31.

History of Holt and Atchison Counties. St. Joseph, MO: National Historical Co., 1882.

History of Holt County, 1882. St. Joseph, MO: St. Joseph Steam Printing Co., 1882.

History of Holt County, MO. St. Joseph, MO: Midland Printing Co., 1917.

Illustrated Historical Atlas Map of Holt County, MO. Brink., 1877.

Mound City, Heart of Holt County. Centennial Committee Publications, 1957.

Plat Book of Holt County, MO. Rockford, IL: Hixcon, 1925.

Standard Atlas of Holt County, MO. Chicago, IL: Ogle, 1898.

Standard Atlas of Holt County, MO. Chicago, IL: Ogle, 1918.

Harry McIntire
LUMBER CO.
attic breeze

HISTORIC INVENTORY

HO-AS-002-005

1. No. 4

2. County Holt

3. Location of Negatives Carneal's Office

4. Present Name(s) Shunkwiler Residence

5. Other Name(s)

6. Specific Location
604 Railroad
Mound City, MO

7. City or Town If Rural, Township & Vicinity
Mound City, MO 64470

8. Site Plan with North Arrow

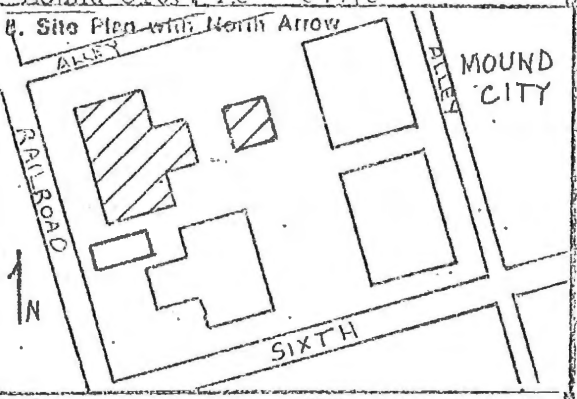

9. Coordinates UTM
Lat. Long.
Lt 6 Blk 8
Original Town

10. Site ☐ Building ☒ Structure ☐ Object ☐

11. On National Register? Yes ☐ No ☒

12. Is it Eligible? Yes ☐ No ☐

13. Part of Estab. Hist. Dist.? Yes ☐ No ☒

14. District Potent'l? Yes ☒ No ☐

15. Name of Established District

16. Thematic Category
Architecture

17. Date(s) or Period
circa 1880

18. Style or Design
Vernacular

19. Architect or Engineer
Unknown

20. Contractor or Builder
Unkown

21. Original Use, if apparent
Residence

22. Present Use
Residence

23. Ownership Public ☐ Private ☒

24. Owner's Name & Address, if known
Mrs. Ruby Shunkwiler
R.F.D. Mound City, MO 64470

25. Open to Public? Yes ☐ No ☒

26. Local Contact Person or Organization
Ester Field

27. Other Surveys in Which Included
Holt County Survey

28. No. of Stories 1

29. Basement? Yes ☐ No ☒

30. Foundation Material
Brick

31. Wall Construction
Brick & Mortar

32. Roof Type & Material
Gable/asbestos shingle

33. No. of Bays Front 2 Side 1

34. Wall Treatment
Brick & Mortar

35. Plan Shape Square

36. Changes (Explain in #42) Addition ☒ Altered ☐ Moved ☐

37. Condition Interior Fair Exterior Very good

38. Preservation Underway? Yes ☐ No ☒

39. Endangered? Yes ☒ No ☐
By What?
See appendix

40. Visible from Public Road? Yes ☒ No ☐

41. Distance from and Frontage on Road
25' D

42. Further Description of Important Features
The brick in this vernacular style home is laid in the English Garden wall pattern. There are segmental arches above each window and stone lugsills at the bottom. There is a wide cornice board under the eave. The porch roof is supported on Tuscan columns. The brick in the small toilet at the rear of the property is laid in the common bond brick pattern.

43. History and Significance
In the center of the original civic center of Mound City.

44. Description of Environment and Outbuildings
A brick toilet, in need of repairs, in the only other building on the lot.

45. Sources of Information
See appendix

46. Prepared by
T. Carneal

47. Organization
NWMSU Hist. Survey

48. Date 4/26/79

49. Revision Date(s) 7/7/80

1. No. 4
2. County Holt
4. Present Name(s) Shunkwiler Residence
5. Other Name(s)

110-AS-002-005

#39 Appendix
Possible expansion of lumberyard.

#45 Appendix

Atlas of Atchison & Holt County, Missouri. Fremont, NE: Midwest Atlas Co., 1968.

Boswell, Joseph S. "Holt County, Missouri". Unpublished term paper, Northwest Missouri State University, 1964.

The Harbinger. Vol. II, No. 2, 1971. pp. 24-31.

History of Holt and Atchison Counties. St. Joseph, MO: National Historical Co., 1882.

History of Holt County, 1882. St. Joseph, MO: St. Joseph Steam Printing Co., 1882.

History of Holt County, MO. St. Joseph, MO: Midland Printing Co., 1917.

Illustrated Historical Atlas Map of Holt County, MO. Brink., 1877.

Mound City, Heart of Holt County. Centennial Committee Publications, 1957.

Plat Book of Holt County, MO. Rockford, IL: Hixcon, 1925.

Standard Atlas of Holt County, MO. Chicago, IL: Ogle, 1898.

Standard Atlas of Holt County, MO. Chicago, IL: Ogle, 1918.

HISTORIC INVENTORY

HD-AS-002-006

1. No. 21

2. County Holt

3. Location of Negatives Carroll's Office

4. Present Name(s) I.O.O.F Lodge and Mound City Hardware

5. Other Name(s) Riffe Hardware

6. Specific Location 501 State Street

7. City or Town Mound City, MO 64470 — If Rural, Township & Vicinity

8. Site Plan with North Arrow

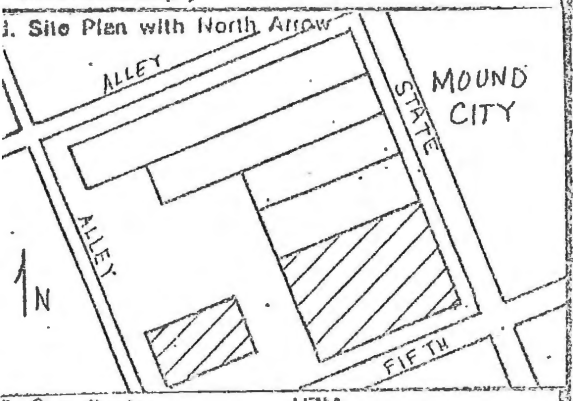

9. Coordinates — UTM — Lat. — Long. 540 ' Lt 8 Blk 3

10. Site [ ] Building [X] Structure [ ] Object [ ]

11. On National Register? Yes [ ] No [X]

12. Is It Eligible? Yes [ ] No [ ]

13. Part of Estab. Hist. Dist.? Yes [ ] No [X]

14. District Potent'l? Yes [ ] No [ ]

15. Name of Established District

16. Thematic Category: Architecture

17. Date(s) or Period: 1894

18. Style or Design: Italianate

19. Architect or Engineer: Unknown

20. Contractor or Builder: Unknown

21. Original Use, if apparent: Business/general

22. Present Use: Lodge Hall/Hardware Store

23. Ownership — Public [ ] Private [X]

24. Owner's Name & Address, if known: I.O.O.F. Lodge, Mound City, MO 64470

25. Open to Public? Yes [X] No [ ]

26. Local Contact Person or Organization: Esther Field

27. Other Surveys in Which Included

28. No of Stories: 2

29. Basement? Yes [X] No [ ]

30. Foundation Material: Brick

31. Wall Construction: Brick & Mortar

32. Roof Type & Material: Flat/Tar & Gravel

33. No. of Bays — Front 6 — Side

34. Wall Treatment: Common Bond

35. Plan Shape: Rectangle

36. Changes (Explain in #42) — Addition [ ] Altered [X] Moved [ ]

37. Condition — Interior: good — Exterior: fair

38. Preservation Underway? Yes [ ] No [X]

39. Endangered? By What? Yes [ ] No [X]

40. Visible from Public Road? Yes [X] No [ ]

41. Distance from and Frontage on Road: 15' D

42. Further Description of Important Features

There are keystone semi-eliptical arches above the windows on the street facade. Brackets and a large barge board are found at the cornice. The store front has been covered with metal sheets.

43. History and Significance

This building has served the I.O.O.F. Lodge since its founding in 1894.

44. Description of Environment and Outbuildings

There is an old building used presently as a feed store on the southwest corner of the lot. At this time, it is vacant.

45. Sources of Information: Lodge records, deed.

See appendix

46. Prepared by: T. Carneal

47. Organization: NWMSU Hist. Survey

48. Date: 7/7/80

49. Revision Date(s)

1. No. 21 — 2. County Holt — 4. Present Name(s) I.O.O.F. Lodge/Mound City Hardware — 5. Other Name(s) Riffe Hardware

HO-AS-002-006

#45 Appendix

Atlas of Atchison & Holt County, Missouri. Fremont, NE: Midwest Atlas Co., 1968.

Boswell, Joseph S. "Holt County, Missouri". Unpublished term paper, Northwest Missouri State University, 1964.

The Harbinger. Vol. II, No. 2, 1971. pp. 24-31.

History of Holt and Atchison Counties. St. Joseph, MO: National Historical Co., 1882.

History of Holt County, 1882. St. Joseph, MO: St. Joseph Steam Printing Co., 1882.

History of Holt County, MO. St. Joseph, MO: Midland Printing Co., 1917.

Illustrated Historical Atlas Map of Holt County, MO. Brink., 1877.

Mound City, Heart of Holt County. Centennial Committee Publications, 1957.

Plat Book of Holt County, MO. Rockford, IL: Hixcon, 1925.

Standard Atlas of Holt County, MO. Chicago, IL: Ogle, 1898.

Standard Atlas of Holt County, MO. Chicago, IL: Ogle, 1918.


1894
MOUND CITY
HARDWARE
TRUST WORTHY
HARDWARE
TRUST WORTHY
HARDWARE

MOUND CITY
HARDWARE
E
59

HISTORIC INVENTORY

HO-AS-002-007

1. No. 20

2. County: Holt

3. Location of Negatives: Carneal's Office

4. Present Name(s): Farmers Mutual Fire & Lts. Ins. Co.

5. Other Name(s): Bank of Mound City

6. Specific Location: 505 State Street

7. City or Town: Mound City, MO — If Rural, Township & Vicinity

8. Site Plan with North Arrow

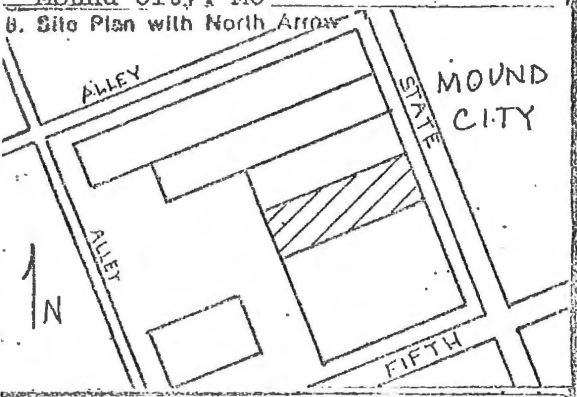

9. Coordinates — UTM
Lat. Long.
Part of Lt. 5 Blk 3 Original Town

10. Site It / Building [X] / Structure / Object

11. On National Register? Yes / No [X]

12. Is It Eligible? Yes / No

13. Part of Estab. Hist. Dist.? Yes / No [X]

14. District Potent'l? Yes / No

15. Name of Established District

16. Thematic Category: Architecture

17. Date(s) or Period: ca. 1900

18. Style or Design: Vernacular

19. Architect or Engineer: Unknown

20. Contractor or Builder: Unknown

21. Original Use, if apparent: Bank

22. Present Use: Ins. Office

23. Ownership: Public / Private [X]

24. Owner's Name & Address, if known: Farmers Mutual Inc. Co. 505 State St. Mound City, MO

25. Open to Public? Yes [X] No

26. Local Contact Person or Organization: Esther Field

27. Other Surveys in Which Included: Holt County Survey

28. No. of Stories: 2

29. Basement? Yes [X] No

30. Foundation Material: Cement

31. Wall Construction: Brick & Mortar

32. Roof Type & Material: Flat/tar

33. No. of Bays — Front: 1 Side:

34. Wall Treatment: Brick/mortar

35. Plan Shape: Rectangle

36. Changes (Explain in #42): Addition / Altered [X] / Moved

37. Condition — Interior: Good; Exterior: Good

38. Preservation Underway? Yes / No [X]

39. Endangered? Yes [X] No — By What? Age

40. Visible from Public Road? Yes [X] No

41. Distance from and Frontage on Road: 15' D

42. Further Description of Important Features

There is a stone front, window headers and cornice. There are brick pilasters on the sides of the building on the east facade.

43. History and Significance

The bank was closed during the depression of 1929-1932.

44. Description of Environment and Outbuildings

There are no intrusions on this property.

45. Sources of Information

See appendix

46. Prepared by: T. Carneal

47. Organization: NWMSU Hist. Survey

48. Date: 1/16/80

49. Revision Date(s): 7/7/80

1. No. 20
2. County Holt
4. Present Name(s) Farmers Mutual Firs & Ins. Co.
5. Other Name(s) Bank of Mound City

HO-AS-002-007

#45 Appendix

Atlas of Atchison & Holt County, Missouri. Fremont, NE: Midwest Atlas Co., 1968.

Boswell, Joseph S. "Holt County, Missouri". Unpublished term paper, Northwest Missouri State University, 1964.

The Harbinger. Vol. II, No. 2, 1971. pp. 24-31.

History of Holt and Atchison Counties. St. Joseph, MO: National Historical Co., 1882.

History of Holt County, 1882. St. Joseph, MO: St. Joseph Steam Printing Co., 1882.

History of Holt County, MO. St. Joseph, MO: Midland Printing Co., 1917.

Illustrated Historical Atlas Map of Holt County, MO. Brink., 1877.

Mound City, Heart of Holt County. Centennial Committee Publications, 1957.

Plat Book of Holt County, MO. Rockford, IL: Hixcon, 1925.

Standard Atlas of Holt County, MO. Chicago, IL: Ogle, 1898.

Standard Atlas of Holt County, MO. Chicago, IL: Ogle, 1918.

Farmer's Mutual
Insurance Co.

HISTORIC INVENTORY

HO-AS-002-008

1. No. 22

2. County: Holt

3. Location of Negatives: Carneal's Office

4. Present Name(s): McRae Building

5. Other Name(s): Farmers Exchange

6. Specific Location: 506 State Street

7. City or Town / If Rural, Township & Vicinity: Mound City, MO 64470

8. Site Plan with North Arrow

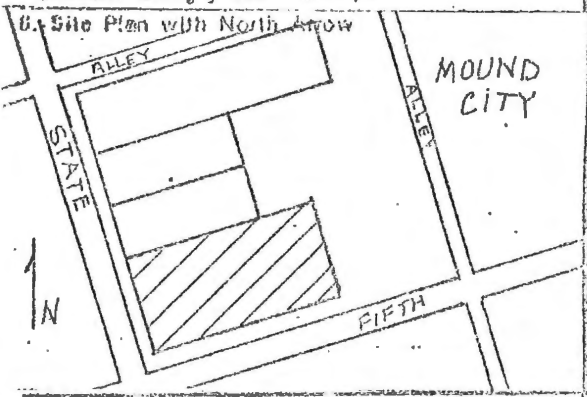

9. Coordinates: UTM
Lat. / Long.
Lt 7 Blk 2 Original Town

10. Site [ ] Building [X] Structure [ ] Object [ ]

11. On National Register? Yes [ ] No [X]

12. Is it Eligible? Yes [ ] No [ ]

13. Part of Estab. Hist. Dist.? Yes [ ] No [X]

14. District Potent'l? Yes [ ] No [ ]

15. Name of Established District

16. Thematic Category: Architecture

17. Date(s) or Period: 1928

18. Style or Design: Modern

19. Architect or Engineer: Unknown

20. Contractor or Builder: Unknown

21. Original Use, if apparent: Business

22. Present Use: Doctor's Office/apartments

23. Ownership: Public [ ] Private [X]

24. Owner's Name & Address, if known: J. Bruce McRae, Mound City, MO 64470

25. Open to Public? Yes [X] No [ ]

26. Local Contact Person or Organization: Esther Field

27. Other Surveys in Which Included

28. No. of Stories: 2

29. Basement? Yes [X] No [ ]

30. Foundation Material: Cement

31. Wall Construction: Brick & Mortar

32. Roof Type & Material: Arched/Asphalt

33. No. of Bays: Front 5 Side 6

34. Wall Treatment: Common Bond

35. Plan Shape: Rectangular

36. Changes (Explain in #42): Addition [ ] Altered [ ] Moved [ ]

37. Condition: Interior good; Exterior good

38. Preservation Underway? Yes [X] No [ ]

39. Endangered? By What? Yes [ ] No [X]

40. Visible from Public Road? Yes [X] No [ ]

41. Distance from and Frontage on Road: 15' D

42. Further Description of Important Features

There is a small metal cornice on the west and south facade. There is a string course of corbelled brick at the level between the first and second floor.

43. History and Significance

Earlier used as the Farmer Exchange, then a store, and now it is apartments and a Doctor's Office.

44. Description of Environment and Outbuildings

There are no intrusions on this property.

45. Sources of Information

See appendix

46. Prepared by: T. Carneal

47. Organization: NWMSU Hist. Survey

48. Date: 7/7/80

49. Revision Date(s): -

1. No. 22
2. County Holt
4. Present Name(s) McRae Building
5. Other Name(s) Farmers Exchange

HO-AS-002-008

#45 Appendix

Atlas of Atchison & Holt County, Missouri. Fremont, NE: Midwest Atlas Co., 1968.

Boswell, Joseph S. "Holt County, Missouri". Unpublished term paper, Northwest Missouri State University, 1964.

The Harbinger. Vol. II, No. 2, 1971. pp. 24-31.

History of Holt and Atchison Counties. St. Joseph, MO: National Historical Co., 1882.

History of Holt County, 1882. St. Joseph, MO: St. Joseph Steam Printing Co., 1882.

History of Holt County, MO. St. Joseph, MO: Midland Printing Co., 1917.

Illustrated Historical Atlas Map of Holt County, MO. Brink., 1877.

Mound City, Heart of Holt County. Centennial Committee Publications, 1957.

Plat Book of Holt County, MO. Rockford, IL: Hixcon, 1925.

Standard Atlas of Holt County, MO. Chicago, IL: Ogle, 1898.

Standard Atlas of Holt County, MO. Chicago, IL: Ogle, 1918.

FARMERS EXCHANGE
59
STATE ST
SH 32

HISTORIC INVENTORY

HO-AS-001-009

1. No. 23

2. County Holt

3. Location of Negatives Carneal's Office

4. Present Name(s) St. Joseph Production Credit Association

5. Other Name(s)

6. Specific Location 506 - 508 State Street

7. City or Town Mound City, MO 64470 — If Rural, Township & Vicinity

8. Site Plan with North Arrow

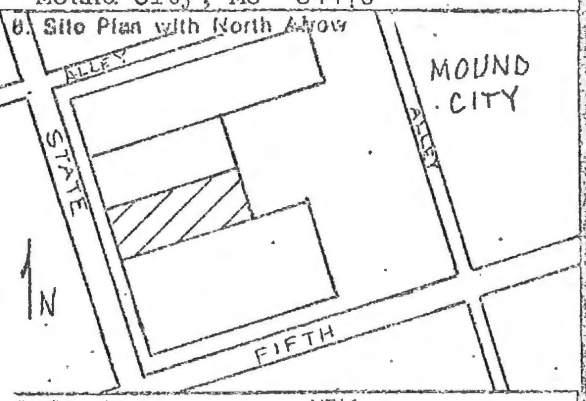

9. Coordinates — Lat. / Long. — UTM: Lt 7 Blk 2 North side

10. Site / Building / Structure / Object

11. On National Register? Yes / No

12. Is It Eligible? Yes / No

13. Part of Estab. Hist. Dist.? Yes / No

14. District Potent'l? Yes / No

15. Name of Established District

16. Thematic Category: Architecture

17. Date(s) or Period: circa 1960

18. Style or Design: Modern

19. Architect or Engineer: Unknown

20. Contractor or Builder: Unknown

21. Original Use, if apparent: Farm Loan Office

22. Present Use: Farm Loan Office

23. Ownership: Public / Private

24. Owner's Name & Address, if known: St. Joseph PCA, 1918 N. Belt, St. Joseph, MO 64502

25. Open to Public? Yes / No

26. Local Contact Person or Organization: Esther Field

27. Other Surveys in Which Included

28. No. of Stories: 1

29. Basement? Yes / No

30. Foundation Material: Concrete

31. Wall Construction: Brick & Mortar

32. Roof Type & Material: Flat/tar

33. No. of Bays — Front: 1 Side: 0

34. Wall Treatment: Common Bond

35. Plan Shape: Rectangle

36. Changes (Explain in #42): Addition / Altered / Moved

37. Condition — Interior: good; Exterior: good

38. Preservation Underway? Yes / No

39. Endangered? By What? Yes / No

40. Visible from Public Road? Yes / No

41. Distance from and Frontage on Road: 15' D

42. Further Description of Important Features

A modern style building without surface ornamentation. There is a metal awning above the window and door.

43. History and Significance

Part of the reconstructed downtown area.

44. Description of Environment and Outbuildings

There are no intrusions on the property.

45. Sources of Information

See appendix

46. Prepared by: T. Carneal

47. Organization: NWMSU Hist. Survey

48. Date: 7/7/80

49. Revision Date(s)

1. No. 23 2. County Holt 4. Present Name(s) St. Joe. Prod. Credit Ass. 5. Other Name(s)

HO-AS-001-009

#45 Appendix

Atlas of Atchison & Holt County, Missouri. Fremont, NE: Midwest Atlas Co., 1968.

Boswell, Joseph S. "Holt County, Missouri". Unpublished term paper, Northwest Missouri State University, 1964.

The Harbinger. Vol. II, No. 2, 1971. pp. 24-31.

History of Holt and Atchison Counties. St. Joseph, MO: National Historical Co., 1882.

History of Holt County, 1882. St. Joseph, MO: St. Joseph Steam Printing Co., 1882.

History of Holt County, MO. St. Joseph, MO: Midland Printing Co., 1917.

Illustrated Historical Atlas Map of Holt County, MO. Brink., 1877.

Mound City, Heart of Holt County. Centennial Committee Publications, 1957.

Plat Book of Holt County, MO. Rockford, IL: Hixcon, 1925.

Standard Atlas of Holt County, MO. Chicago, IL: Ogle, 1898.

Standard Atlas of Holt County, MO. Chicago, IL: Ogle, 1918.

Production
Credit Association
22

HISTORIC INVENTORY

HO-AS-002-010

1. No. 19

2. County: Holt

3. Location of Negatives: Carneal's Office

4. Present Name(s): Nutrition Site

5. Other Name(s): Kee Cafe

6. Specific Location: 507 State

7. City or Town: Mound City, MO 64470 — If Rural, Township & Vicinity

8. Site Plan with North Arrow

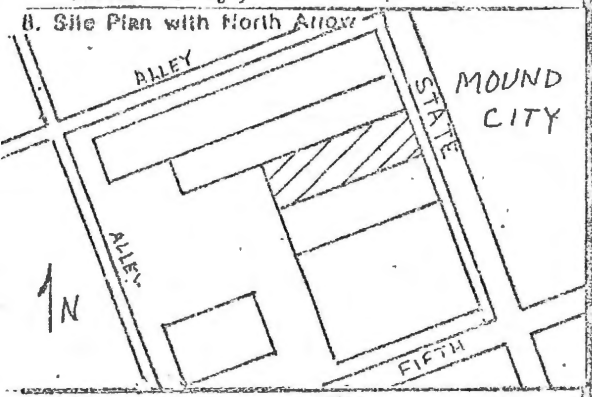

9. Coordinates — UTM — Lat. / Long.: 20' Side Lt 5 Blk 2

10. Site [ ] Building [X] Structure [ ] Object [ ]

11. On National Register? Yes [ ] No [X]

12. Is It Eligible? Yes [ ] No [ ]

13. Part of Estab. Hist. Dist.? Yes [ ] No [X]

14. District Potent'l? Yes [ ] No [ ]

15. Name of Established District

16. Thematic Category: Architecture

17. Date(s) or Period: circa 1890

18. Style or Design: Italianate

19. Architect or Engineer: Unknown

20. Contractor or Builder: Unknown

21. Original Use, if apparent: Unknown

22. Present Use: State Nutrition Site

23. Ownership: Public [ ] Private [X]

24. Owner's Name & Address, if known: Garth A. Sharp, Mound City, MO 64470

25. Open to Public? Yes [X] No [ ]

26. Local Contact Person or Organization: Esther Field

27. Other Surveys in Which Included

28. No. of Stories: 2

29. Basement? Yes [X] No [ ]

30. Foundation Material: Brick

31. Wall Construction: Brick & Mortar

32. Roof Type & Material: Flat/Tar & Paper

33. No. of Bays — Front: 2 Side: 0

34. Wall Treatment: Common Bond

35. Plan Shape: Rectangle

36. Changes (Explain in #42): Addition [ ] Altered [X] Moved [ ]

37. Condition — Interior: good; Exterior: Good

38. Preservation Underway? Yes [ ] No [X]

39. Endangered? By What? Yes [ ] No [X]

40. Visible from Public Road? Yes [X] No [ ]

41. Distance from and Frontage on Road: 15' D

42. Further Description of Important Features

In 1965, a new front was added. There are heavy drop hoodmolds over the windows on the second floor. The tin cornice has brackets medallions and dentils.

43. History and Significance

This structure is in a business district with similar buildings in the vicinity.

44. Description of Environment and Outbuildings

There are no intrusions on the property.

45. Sources of Information: See appendix

46. Prepared by: T. Carneal

47. Organization: NWMSU Hist. Survey

48. Date: 7/7/80

49. Revision Date(s)

1. No. 19
2. County Holt
4. Present Name(s) Nutrition Site
5. Other Name(s) Kee Cafe

HO-AS-002-010

#45 Appendix

Atlas of Atchison & Holt County, Missouri. Fremont, NE: Midwest Atlas Co., 1968.

Boswell, Joseph S. "Holt County, Missouri". Unpublished term paper, Northwest Missouri State University, 1964.

The Harbinger. Vol. II, No. 2, 1971. pp. 24-31.

History of Holt and Atchison Counties. St. Joseph, MO: National Historical Co., 1882.

History of Holt County, 1882. St. Joseph, MO: St. Joseph Steam Printing Co., 1882.

History of Holt County, MO. St. Joseph, MO: Midland Printing Co., 1917.

Illustrated Historical Atlas Map of Holt County, MO. Brink., 1877.

Mound City, Heart of Holt County. Centennial Committee Publications, 1957.

Plat Book of Holt County, MO. Rockford, IL: Hixcon, 1925.

Standard Atlas of Holt County, MO. Chicago, IL: Ogle, 1898.

Standard Atlas of Holt County, MO. Chicago, IL: Ogle; 1918.

HISTORIC INVENTORY

HD-AS-002-011

1. No. 24

2. County Holt

3. Location of Negatives Carneal's Office

4. Present Name(s) Embrey Sales and Service

5. Other Name(s)

6. Specific Location 508 State

7. City or Town If Rural, Township & Vicinity Mound City, MO 64470

8. Site Plan with North Arrow

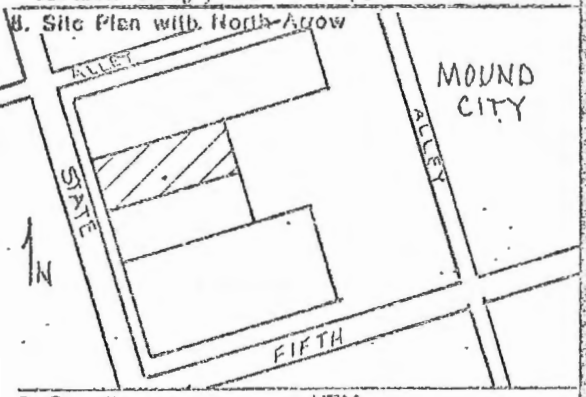

9. Coordinates Lat. Long. UTM Lt 6 Blk 7 Original town

10. Site [ ] Building [X] Structure [ ] Object [ ]

11. On National Register? Yes [ ] No [X]

12. Is It Eligible? Yes [ ] No [ ]

13. Part of Estab. Hist. Dist.? Yes [ ] No [X]

14. District Potent'l? Yes [ ] No [ ]

15. Name of Established District

16. Thematic Category Architecture

17. Date(s) or Period circa 1900

18. Style or Design Italianate

19. Architect or Engineer Unknown

20. Contractor or Builder Unknown

21. Original Use, if apparent Unknown

22. Present Use Sales and Service

23. Ownership Public [ ] Private [X]

24. Owner's Name & Address, if known Earl Embrey, 508 State, Mound City, MO 64470

25. Open to Public? Yes [X] No [ ]

26. Local Contact Person or Organization Esther Field

27. Other Surveys in Which Included

28. No. of Stories 2

29. Basement? Yes [ ] No [X]

30. Foundation Material Brick

31. Wall Construction Brick & Mortar

32. Roof Type & Material Flat/Tar paper

33. No. of Bays Front 3 Side 0

34. Wall Treatment Common Bond

35. Plan Shape Rectangular

36. Changes (Explain in #42) Addition [ ] Altered [X] Moved [ ]

37. Condition Interior fair Exterior good

38. Preservation Underway? Yes [X] No [ ]

39. Endangered? By What? Yes [ ] No [X]

40. Visible from Public Road? Yes [X] No [ ]

41. Distance from and Frontage on Road 15' D

42. Further Description of Important Features

Corbelled brick is used at the cornice; brick voussoirs are used above the second floor windows. The first floor store front has been remodeled with 'Z' brick.

43. History and Significance

This is the business district and similar to many business buildings in a two block area.

44. Description of Environment and Outbuildings

There are no intrusions on the property.

45. Sources of Information

See appendix

46. Prepared by T. Carneal

47. Organization NWMSU Hist. Survey

48. Date 7/7/80

49. Revision Date(s)

1. No. 24 2. County Holt 4. Present Name(s) Embrey Sales and Service 5. Other Name(s)

H10-AS-002-011

#45 Appendix

Atlas of Atchison & Holt County, Missouri. Fremont, NE: Midwest Atlas Co., 1968.

Boswell, Joseph S. "Holt County, Missouri". Unpublished term paper, Northwest Missouri State University, 1964.

The Harbinger. Vol. II, No. 2, 1971. pp. 24-31.

History of Holt and Atchison Counties. St. Joseph, MO: National Historical Co., 1882.

History of Holt County, 1882. St. Joseph, MO: St. Joseph Steam Printing Co., 1882.

History of Holt County, MO. St. Joseph, MO: Midland Printing Co., 1917.

Illustrated Historical Atlas Map of Holt County, MO. Brink., 1877.

Mound City, Heart of Holt County. Centennial Committee Publications, 1957.

Plat Book of Holt County, MO. Rockford, IL: Hixcon, 1925.

Standard Atlas of Holt County, MO. Chicago, IL: Ogle, 1898.

Standard Atlas of Holt County, MO. Chicago, IL: Ogle, 1918.

ZENITH
COLOR
TELEVISION
EMBREY SALES & SERVICE
MAYTAG
CLOSED

HISTORIC INVENTORY

HO-AS-002-012

1. No. 18

2. County Holt

3. Location of Negatives Carneal's Office

4. Present Name(s) Auto Parts Company.

5. Other Name(s)

6. Specific Location 509 State Street

7. City or Town If Rural, Township & Vicinity Mound City, MO 64470

8. Site Plan with North Arrow

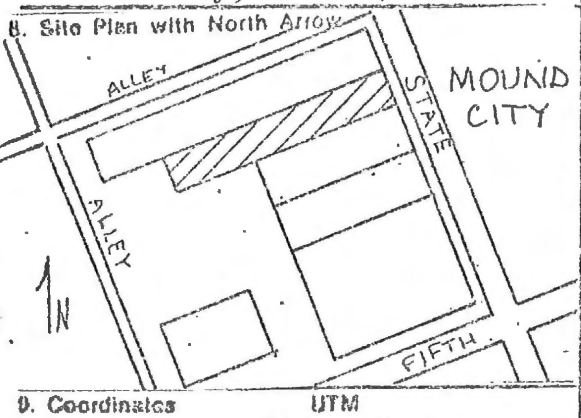

9. Coordinates UTM Lat. Long. Center Lt 5 Blk 3

10. Site It Building [X] Structure [ ] Object [ ]

11. On National Register? Yes [ ] No [X]

12. Is It Eligible? Yes [ ] No [ ]

13. Part of Estab. Hist. Dist.? Yes [ ] No [X]

14. District Potent'l? Yes [ ] No [ ]

15. Name of Established District

16. Thematic Category Architecture

17. Date(s) or Period circa 1890

18. Style or Design Italianate

19. Architect or Engineer Unknown

20. Contractor or Builder Unknown

21. Original Use, if apparent Unknown

22. Present Use Auto Parts Company

23. Ownership Public [ ] Private [X]

24. Owner's Name & Address, If known Sam Lund
2807 Francis
St. Joseph, MO 64501

25. Open to Public? Yes [X] No [ ]

26. Local Contact Person or Organization Esther Field

27. Other Surveys in Which Included

28. No. of Stories 2

29. Basement? Yes [X] No [ ]

30. Foundation Material Cement

31. Wall Construction Brick

32. Roof Type & Material Flat-Tar

33. No. of Bays Front 1 Side 0

34. Wall Treatment Brick

35. Plan Shape Rectangle

36. Changes (Explain in #42) Addition [ ] Altered [X] Moved [ ]

37. Condition Interior fair Exterior fair

38. Preservation Underway? Yes [ ] No [X]

39. Endangered? By What? Yes [ ] No [X]

40. Visible from Public Road? Yes [X] No [ ]

41. Distance from and Frontage on Road 15' D

42. Further Description of Important Features

There are heavy drop hoodmolds over the windows on the second floor. The tin cornice has brackets, medallions and dentils. The first floor store front has been remolded.

43. History and Significance

This structure is in a business district with similar buildings in the vicinity.

44. Description of Environment and Outbuildings

There are no intrusions on the property.

45. Sources of Information

See appendix

46. Prepared by T. Carneal

47. Organization NWMSU Hist. Survey

48. Date 7/7/80

49. Revision Date(s)

1. No. 18
2. County Holt
4. Present Name(s) Auto Parts Co.
5. Other Name(s)

HO-AS-002:012

#45 Appendix

Atlas of Atchison & Holt County, Missouri. Fremont, NE: Midwest Atlas Co., 1968.

Boswell, Joseph S. "Holt County, Missouri". Unpublished term paper, Northwest Missouri State University, 1964.

The Harbinger. Vol. II, No. 2, 1971. pp. 24-31.

History of Holt and Atchison Counties. St. Joseph, MO: National Historical Co., 1882.

History of Holt County, 1882. St. Joseph, MO: St. Joseph Steam Printing Co., 1882.

History of Holt County, MO. St. Joseph, MO: Midland Printing Co., 1917.

Illustrated Historical Atlas Map of Holt County, MO. Brink., 1877.

Mound City, Heart of Holt County. Centennial Committee Publications, 1957.

Plat Book of Holt County, MO. Rockford, IL: Hixcon, 1925.

Standard Atlas of Holt County, MO. Chicago, IL: Ogle, 1898.

Standard Atlas of Holt County, MO. Chicago, IL: Ogle, 1918.

United
Delco
AUTO PARTS COMPANY
59
NO
TRUCK
PARKING
IN THIS
BLOCK
NO
DOUBLE
PARKING
AUTO PARTS
CO

HISTORIC INVENTORY

110-AS-002-013

1. No. 25

2. County: Holt

3. Location of Negatives: Carneal's Office

4. Present Name(s): State Theatre

5. Other Name(s):

6. Specific Location: 510 State Street.

7. City or Town: Mound City, MO If Rural, Township & Vicinity:

8. Site Plan with North Arrow

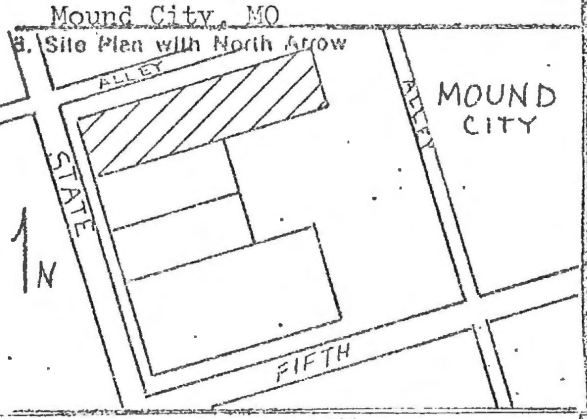

9. Coordinates: UTM
Lat.
Long.
Lt. 6 Blk 7
Original Town

10. Site [ ] Building [X] Structure [ ] Object [ ]

11. On National Register? Yes [ ] No [X]

12. Is It Eligible? Yes [ ] No [ ]

13. Part of Estab. Hist. Dist.? Yes [ ] No [X]

14. District Potent'l? Yes [ ] No [ ]

15. Name of Established District

16. Thematic Category: Architecture

17. Date(s) or Period: 1938

18. Style or Design: Art Deco

19. Architect or Engineer: Kansas City Firm

20. Contractor or Builder: George Harttman

21. Original Use, if apparent: Theatre

22. Present Use: Theatre

23. Ownership: Public [ ] Private [X]

24. Owner's Name & Address, If known: James & Richard Roach
510 State Street
Mound City, MO 64470

25. Open to Public? Yes [X] No [ ]

26. Local Contact Person or Organization: Esther Field

27. Other Surveys in Which Included: Holt County Survey

28. No. of Stories: 1

29. Basement? Yes [ ] No [X]

30. Foundation Material: Concrete

31. Wall Construction: Cinder Block

32. Roof Type & Material: Flat/asphalt

33. No. of Bays: Front n/a Side

34. Wall Treatment: Cinder Block

35. Plan Shape: rectangle

36. Changes (Explain in #42): Addition [ ] Altered [ ] Moved [ ]

37. Condition: Interior Good; Exterior Good

38. Preservation Underway? Yes [X] No [ ]

39. Endangered? By What? Yes [ ] No [X]

40. Visible from Public Road? Yes [X] No [ ]

41. Distance from and Frontage on Road: 15' D

42. Further Description of Important Features

The theatre has 519 seats, upholstered in blue leather. The aisles are two inches wider than the state law specifies. The rows of seats are set wide apart to make ample leg room. Along each side wall runs a tier of seats, four to the row. The center section has eleven seats to the row. The aisle carpet is a figured red background that streches the full length of the theatre and thick padding underneath the carpet (see appendix)

43. History and Significance

The curtain went up the night of October 21, 1938 at the new State Theatre; the finest show Mound City has ever had. When the opening date was set early in October, the owners George Harttman and Associates of Kansas City, issued orders that artisans must work day and night if necessary to have it ready on time and as the opening hour drew (see appendix)

44. Description of Environment and Outbuildings

There are no intrusions on this property.

45. Sources of Information
See appendix

46. Prepared by: T. Carneal

47. Organization: NWMSU Hist. Survey

48. Date: 1/16/80

49. Revision Date(s): 7/7/80

HD-AS-002-013

#42 Appendix
deadens footfalls and shuffling of feet. On either side of the lobby illuminated signs direct the patrons to the two rest rooms, each which has wash stand, drinking fountain, mirror and stool. The sidewalls of the auditorium have been painted to resemble the walls of a moss grown Medieval Castle. A silver beading runs the length of each side-wall to the top of the maroon dado.. At intervals the beading rises through a silver medallion supporting indirect lighting fixtures composed of opal glass slabs inside of which are many colored bulbs. The ceiling is bare of lamps. The indirect sidewall fixtures are capable of reproducing every color of the rainbow. Reddish lights are used in cold weather, and green or blue in summer for a coöling effect.

The theatre was originally heated with automatic oil burners but now has natural gas. It is supplemented by a blower system. Cool air is sucked in from the lobby through a huge duct underneath the concrete floor. It is warmed and forced out of two large grills in front of the stage. In summertime, chilled, washed air circulates through the building by an air pressure blower. The ceiling is equipped with blowers and ventilators to permit the free egress of heated air through the roof.

Built of cinder blocks and yellow pressed brick the State Theatre is practically fireproof. Steel trusses support the roof. The floor is concrete.

#43 Appendix
near the sound technicians finished adjusting the delicate apparatus and checking acoustics, while expert machinists and electricians put the final touches on the intricate mechanisms of the projection room. All was in readiness when the standing room only crowd began pouring in.

For days before the opening, a great many telegrams from Hollywood were received by Mr. Harttman congratulating the owners on the fine building. Amoung those heard from were Edward G. Robinson, Pat O'Brien and Bette Davis.

The building and equipment cost $24,000 a large sum of money in 1938, but there is no more modern picture theatre in Northwest Missouri than the State Theatre. It stands emblematic of the faith these Kansas City men had in Mound City and the surrounding territory.

HO-AS-002-013

#45 Appendix

Atlas of Atchison & Holt County, Missouri. Fremont, NE: Midwest Atlas Co., 1968.

Boswell, Joseph S. "Holt County, Missouri". Unpublished term paper, Northwest Missouri State University, 1964.

The Harbinger. Vol. II, No. 2, 1971. pp. 24-31.

History of Holt and Atchison Counties. St. Joseph, MO: National Historical Co., 1882.

History of Holt County, 1882. St. Joseph, MO: St. Joseph Steam Printing Co., 1882.

History of Holt County, MO. St. Joseph, MO: Midland Printing Co., 1917.

Illustrated Historical Atlas Map of Holt County, MO. Brink., 1877.

Mound City, Heart of Holt County. Centennial Committee Publications, 1957.

Plat Book of Holt County, MO. Rockford, IL: Hixcon, 1925.

Standard Atlas of Holt County, MO. Chicago, IL: Ogle, 1898.

Standard Atlas of Holt County, MO. Chicago, IL: Ogle, 1918.

STATE

HISTORIC INVENTORY

HO-AS-002-014

1. No. 17

2. County Holt

3. Location of Negatives Carneal's Office

4. Present Name(s) Mound City News-Independent

5. Other Name(s)

6. Specific Location 511 State Street

7. City or Town If Rural, Township & Vicinity Mound City, MO 64470

8. Site Plan with North Arrow

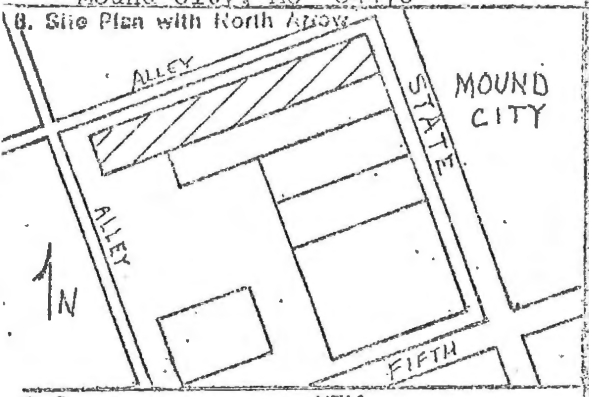

9. Coordinates UTM
Lat. 20' North Side
Long. Lt 5 Blk 3

10. Site is Building [X] Structure [ ] Object [ ]

11. On National Register? Yes [ ] No [X]

12. Is it Eligible? Yes [ ] No [ ]

13. Part of Estab. Hist. Dist.? Yes [ ] No [X]

14. District Potent'l? Yes [ ] No [ ]

15. Name of Established District

16. Thematic Category Architecture

17. Date(s) or Period circa 1890

18. Style or Design Italianate

19. Architect or Engineer Unknown

20. Contractor or Builder Unknown

21. Original Use, if apparent Store

22. Present Use Newspaper publishing/printing

23. Ownership Public [ ] Private [X]

24. Owner's Name & Address, if known
Roy & Vada Sims
Mound City, MO 64470

25. Open to Public? Yes [X] No [ ]

26. Local Contact Person or Organization Esther Field

27. Other Surveys in Which Included

28. No. of Stories 2

29. Basement? Yes [X] No [ ]

30. Foundation Material Brick

31. Wall Construction Brick & Mortar

32. Roof Type & Material Flat/tar & Gravel

33. No. of Bays Front 1 Side

34. Wall Treatment Common Bond

35. Plan Shape Rectangular

36. Changes (Explain in #42) Addition [ ] Altered [X] Moved [ ]

37. Condition Interior Good Exterior Excellent

38. Preservation Underway? Yes [X] No [ ]

39. Endangered? By What? Yes [ ] No [X]

40. Visible from Public Road? Yes [X] No [ ]

41. Distance from and Frontage on Road 15' D

42. Further Description of Important Features

The building was completely renovated in 1979, tuckpointed and protected via silicone; following thorough sandblasting procedure. There are heavy drop hoodmolds over the windows on the second floor. The tin cornice has brackets, medallions and dentils. There is an outside staircase on the north side of the building.

43. History and Significance

This structure is in a business district with several buildings of similar style in the vicinity.

44. Description of Environment and Outbuildings

There are no intrusions on the property.

45. Sources of Information

See appendix

46. Prepared by T. Carneal

47. Organization NWMSU Hist. Survey

48. Date 7/7/80

49. Revision Date(s)

1. No. 17
2. County Holt
4. Present Name(s) Mound City News-Independent
5. Other Name(s)

HO-AS-002-014

#45 Appendix

Atlas of Atchison & Holt County, Missouri. Fremont, NE: Midwest Atlas Co., 1968.

Boswell, Joseph S. "Holt County, Missouri". Unpublished term paper, Northwest Missouri State University, 1964.

The Harbinger. Vol. II, No. 2, 1971. pp. 24-31.

History of Holt and Atchison Counties. St. Joseph, MO: National Historical Co., 1882.

History of Holt County, 1882. St. Joseph, MO: St. Joseph Steam Printing Co., 1882.

History of Holt County, MO. St. Joseph, MO: Midland Printing Co., 1917.

Illustrated Historical Atlas Map of Holt County, MO. Brink., 1877.

Mound City, Heart of Holt County. Centennial Committee Publications, 1957.

Plat Book of Holt County, MO. Rockford, IL: Hixcon, 1925.

Standard Atlas of Holt County, MO. Chicago, IL: Ogle, 1898.

Standard Atlas of Holt County, MO. Chicago, IL: Ogle, 1918.

NEWS-INDEPENDENT

HISTORIC INVENTORY

HO-AS-002-015

1. No. 16

2. County: Holt

3. Location of Negatives: Carneal's Office

4. Present Name(s): Griffith Building

5. Other Name(s): Griffith Flowers and Gifts, Seeds and Nursery

6. Specific Location: 513-515 State Street

7. City or Town / If Rural, Township & Vicinity: Mound City, MO

8. Site Plan with North Arrow

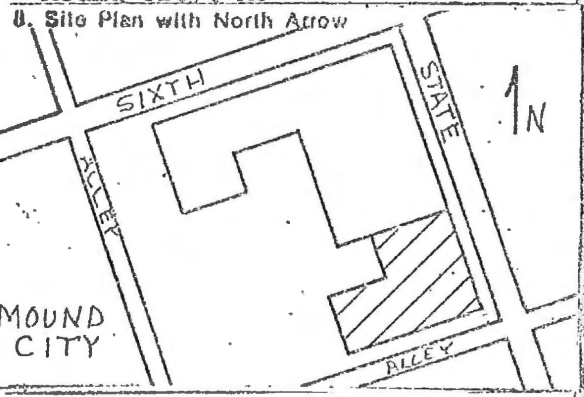

9. Coordinates UTM
Lat. Lt 5 Blk 3
Long. Original Town

10. Site [ ] Structure [ ] Building [X] Object [ ]

11. On National Register? Yes [ ] No [X]

12. Is It Eligible? Yes [ ] No [ ]

13. Part of Estab. Hist. Dist.? Yes [ ] No [X]

14. District Potent'l? Yes [ ] No [ ]

15. Name of Established District

16. Thematic Category: Architecture

17. Date(s) or Period: 1880

18. Style or Design: Vernacular

19. Architect or Engineer: Unknown

20. Contractor or Builder: Unknown

21. Original Use, if apparent: Clothier

22. Present Use: Seeds/Gifts/Antique shop

23. Ownership: Public [ ] Private [X]

24. Owner's Name & Address, if known: Mrs. E.K. Griffith, 107 E. 7th, Mound City, MO 64470

25. Open to Public? Yes [X] No [ ]

26. Local Contact Person or Organization: Esther Field

27. Other Surveys in Which Included: Holt County Survey

28. No. of Stories: 1

29. Basement? Yes [X] No [ ]

30. Foundation Material: Brick

31. Wall Construction: Brick/mortar

32. Roof Type & Material: Flat/tar

33. No. of Bays: Front 2 Side

34. Wall Treatment: Brick & Mortar

35. Plan Shape: Rectangle

36. Changes (Explain in #42): Addition [ ] Altered [X] Moved [ ]

37. Condition: Interior Good; Exterior Excellent

38. Preservation Underway? Yes [ ] No [X]

39. Endangered? Yes [X] No [ ] By What? neglect

40. Visible from Public Road? Yes [X] No [ ]

41. Distance from and Frontage on Road: 15' D

42. Further Description of Important Features

This store has a pressed metal front. The windows are plate glass with an alummuim awning.

43. History and Significance

This structure was built by two brothers, Sam Austin and Jim M. (Stonchy) Austin for men's furnishings. It was later used for hardware, barbershop, beerjoint and finally as a seed, nursery and gift shop.

44. Description of Environment and Outbuildings

There is an alley and parking lot at the rear and on the side. There is an extension on the basement of the west facade.

45. Sources of Information

Interview with Mrs. E.K. Griffith
See appendix

46. Prepared by: T. Carneal

47. Organization: NWMSU Hist. Survey

48. Date: 1/16/80

49. Revision Date(s): 7/ 7/80

1. No. 16
2. County Holt
4. Present Name(s) Griffith Building
5. Other Name(s) Griffith Flowers, Gifts and Nursery

HD-AS-002-015

#45 Appendix

Atlas of Atchison & Holt County, Missouri. Fremont, NE: Midwest Atlas Co., 1968.

Boswell, Joseph S. "Holt County, Missouri". Unpublished term paper, Northwest Missouri State University, 1964.

The Harbinger. Vol. II, No. 2, 1971. pp. 24-31.

History of Holt and Atchison Counties. St. Joseph, MO: National Historical Co., 1882.

History of Holt County, 1882. St. Joseph, MO: St. Joseph Steam Printing Co., 1882.

History of Holt County, MO. St. Joseph, MO: Midland Printing Co., 1917.

Illustrated Historical Atlas Map of Holt County, MO. Brink., 1877.

Mound City, Heart of Holt County. Centennial Committee Publications, 1957.

Plat Book of Holt County, MO. Rockford, IL: Hixcon, 1925.

Standard Atlas of Holt County, MO. Chicago, IL: Ogle, 1898.

Standard Atlas of Holt County, MO. Chicago, IL: Ogle, 1918.

USED
FURNITURE
DEALER
513 STATE

HISTORIC INVENTORY

HO-AS-002-016

1. No. 26

2. County Holt

3. Location of Negatives Carneal's Office

4. Present Name(s) U.S. Agricultural Stabilization and Conservation Service Office

5. Other Name(s)

6. Specific Location 514 State

7. City or Town If Rural, Township & Vicinity Mound City, MO 64470

8. Site Plan with North Arrow

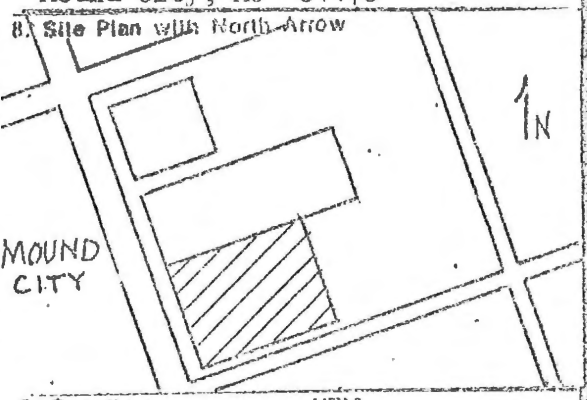

9. Coordinates UTM Lat. Long. Lt 3 E 60' Lt 2 Blk 2

10. Site [ ] Structure [ ] Building [X] Object [ ]

11. On National Register? Yes [ ] No [X]

12. Is It Eligible? Yes [ ] No [ ]

13. Part of Estab. Hist. Dist.? Yes [ ] No [X]

14. District Potent'l? Yes [ ] No [ ]

15. Name of Established District

16. Thematic Category Architecture

17. Date(s) or Period 1964

18. Style or Design Modern

19. Architect or Engineer Unknown

20. Contractor or Builder Neuman Construction Co.

21. Original Use, if apparent ASCS/SCS Office

22. Present Use ACCS/SCS Office

23. Ownership Public [ ] Private [X]

24. Owner's Name & Address, if known Mound City Builders Inc. Mound City, MO 64470

25. Open to Public? Yes [X] No [ ]

26. Local Contact Person or Organization Esther Field

27. Other Surveys in Which Included

28. No. of Stories 1

29. Basement? Yes [ ] No [X]

30. Foundation Material Concrete

31. Wall Construction over Brick & Mortar cement

32. Roof Type & Material Flat/corregated metal welded to bar joists.

33. No. of Bays Front 5 Side n/a

34. Wall Treatment Common bond

35. Plan Shape Square

36. Changes (Explain in #42) Addition [ ] Altered [ ] Moved [ ]

37. Condition Interior Good Exterior Good

38. Preservation Underway? Yes [X] No [ ]

39. Endangered? By What? Yes [ ] No [X]

40. Visible from Public Road? Yes [X] No [ ]

41. Distance from and Frontage on Road 15' D

42. Further Description of Important Features

A modern style building with out surface ornamentation. There is a metal awning above the windows and door.

43. History and Significance

Part of the reconstructed downtown area.

44. Description of Environment and Outbuildings

There are no intrusions on the property.

45. Sources of Information

See appendix

46. Prepared by T. Carneal

47. Organization NWMSU Hist. Survey

48. Date 7/7/80

49. Revision Date(s)

1. No. 26
2. County Holt
4. Present Name(s) U.S. Agri. Stabilization & Con. Office
5. Other Name(s)

HO-AS-002-016

#45 Appendix

Atlas of Atchison & Holt County, Missouri. Fremont, NE: Midwest Atlas Co., 1968.

Boswell, Joseph S. "Holt County, Missouri". Unpublished term paper, Northwest Missouri State University, 1964.

The Harbinger. Vol. II, No. 2, 1971. pp. 24-31.

History of Holt and Atchison Counties. St. Joseph, MO: National Historical Co., 1882.

History of Holt County, 1882. St. Joseph, MO: St. Joseph Steam Printing Co., 1882.

History of Holt County, MO. St. Joseph, MO: Midland Printing Co., 1917.

Illustrated Historical Atlas Map of Holt County, MO. Brink., 1877.

Mound City, Heart of Holt County. Centennial Committee Publications, 1957.

Plat Book of Holt County, MO. Rockford, IL: Hixcon, 1925.

Standard Atlas of Holt County, MO. Chicago, IL: Ogle, 1898.

Standard Atlas of Holt County, MO. Chicago, IL: Ogle, 1918.

A S C S
SCS
NORTH
59

HISTORIC INVENTORY

HO-AS-002-017

1. No. 15

2. County Holt

3. Location of Negatives Carneal's Office

4. Present Name(s) Harmon Wilkinson Building

5. Other Name(s) Glenn Building/Fayman Building

6. Specific Location 517 State Street

7. City or Town If Rural, Township & Vicinity Mound City, MO 64470

8. Site Plan with North Arrow

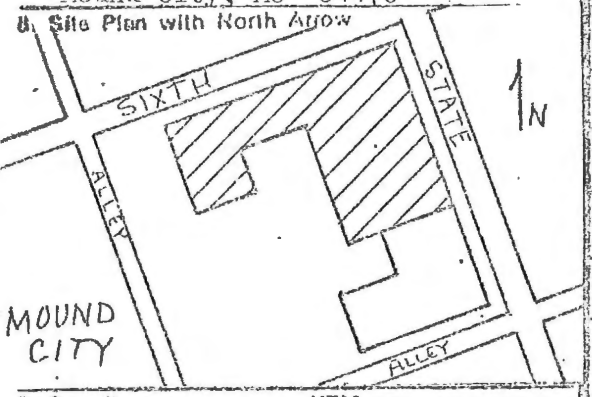

9. Coordinates UTM
Lat.
Long.
Lt 1 & the N 20' of Lt 4 Blk 3

10. Site [ ] Structure [ ] Building [x] Object [ ]

11. On National Register? Yes [ ] No [x]

12. Is It Eligible? Yes [ ] No [ ]

13. Part of Estab. Hist. Dist.? Yes [ ] No [x]

14. District Potent'l? Yes [ ] No [ ]

15. Name of Established District

16. Thematic Category Architecture

17. Date(s) or Period 1885

18. Style or Design Italianate

19. Architect or Engineer Unknown

20. Contractor or Builder Unknown

21. Original Use, if apparent Businesses

22. Present Use Businesses/apartments

23. Ownership Public [ ] Private [x]

24. Owner's Name & Address, if known
Harmon & Alois Wilkinson
508 NE., Mound City, MO 64470

25. Open to Public? Yes [x] No [ ]

26. Local Contact Person or Organization Esther Field

27. Other Surveys in Which Included

28. No. of Stories 2

29. Basement? Yes [x] No [ ]
Partial

30. Foundation Material Brick

31. Wall Construction Brick & Mortar

32. Roof Type & Material Flat/ashalt

33. No. of Bays Front 7 Side

34. Wall Treatment Common Bond brick

35. Plan Shape Ell

36. Changes (Explain in #42) Addition [ ] Altered [x] Moved [ ]

37. Condition Interior Fair Exterior Fair

38. Preservation Underway? Yes [ ] No [x]

39. Endangered? By What? Yes [ ] No [x]

40. Visible from Public Road? Yes [x] No [ ]

41. Distance from and Frontage on Road 15' D

42. Further Description of Important Features
There are large brackets at the cornice of the building, heavy hood molds and corbelled brick in the window opening. The corner of the building has been altered.
This building has the first cast-iron store front in town.

43. History and Significance
Mr. Glenn was an original settler in Mound City and built many structures in the city.

44. Description of Environment and Outbuildings
There are no intrusions on this property.

45. Sources of Information
See appendix

46. Prepared by T. Carneal

47. Organization NWMSU Hist. Survey

48. Date 7/7/80

49. Revision Date(s)

1. No. 15
2. County Holt
4. Present Name(s) Harmon Wilkinson Building
5. Other Name(s) Glenn Building/Fayman Building

HO-AS-002-017

#45 Appendix

Atlas of Atchison & Holt County, Missouri. Fremont, NE: Midwest Atlas Co., 1968.

Boswell, Joseph S. "Holt County, Missouri". Unpublished term paper, Northwest Missouri State University, 1964.

The Harbinger. Vol. II, No. 2, 1971. pp. 24-31.

History of Holt and Atchison Counties. St. Joseph, MO: National Historical Co., 1882.

History of Holt County, 1882. St. Joseph, MO: St. Joseph Steam Printing Co., 1882.

History of Holt County, MO. St. Joseph, MO: Midland Printing Co., 1917.

Illustrated Historical Atlas Map of Holt County, MO. Brink., 1877.

Mound City, Heart of Holt County. Centennial Committee Publications, 1957.

Plat Book of Holt County, MO. Rockford, IL: Hixcon, 1925.

Standard Atlas of Holt County, MO. Chicago, IL: Ogle, 1898.

Standard Atlas of Holt County, MO. Chicago, IL: Ogle, 1918.

CAMERON
SAVINGS
and LOAN
WILSON'S MEN'S

HISTORIC INVENTORY

HD-AS-002-018

1. No. 27

2. County: Holt

3. Location of Negatives: Carneal's Office

4. Present Name(s): Ellers Cafe 0025

5. Other Name(s): Robinsons Cafe

6. Specific Location: 520 State

7. City or Town: Mound City, MO 64470 — If Rural, Township & Vicinity

8. Site Plan with North Arrow

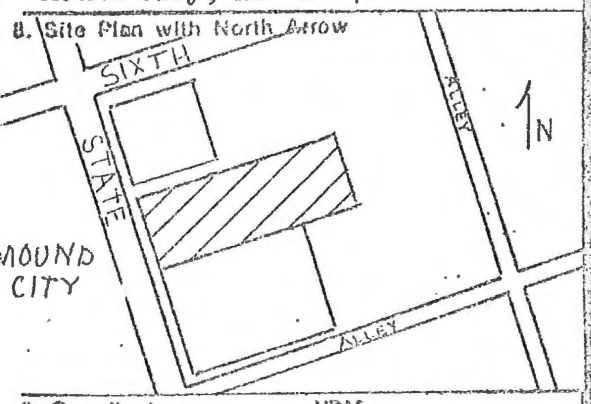

9. Coordinates: UTM — Lat. — Long. Lt 2 Blk 2

10. Site [ ] Building [X] Structure [ ] Object [ ]

11. On National Register? Yes [ ] No [X]

12. Is It Eligible? Yes [ ] No [ ]

13. Part of Estab. Hist. Dist.? Yes [ ] No [X]

14. District Potent'l? Yes [ ] No [ ]

15. Name of Established District

16. Thematic Category: Architecture

17. Date(s) or Period: 1945

18. Style or Design: Quonset

19. Architect or Engineer: Albert Richardson

20. Contractor or Builder: Unknown

21. Original Use, if apparent: Restaurant

22. Present Use: Restaurant

23. Ownership: Public [ ] Private [X]

24. Owner's Name & Address, if known: Harold & Virginia Eller, Mound City, MO 64470

25. Open to Public? Yes [X] No [ ]

26. Local Contact Person or Organization: Esther Field

27. Other Surveys in Which Included

28. No. of Stories: 1

29. Basement? Yes [ ] No [X]

30. Foundation Material: Cement

31. Wall Construction: Corrugated/Brick-Mortar

32. Roof Type & Material: Hip/Metal

33. No. of Bays: Front 1 Side

34. Wall Treatment: Frame/brick-mortar

35. Plan Shape: Rectangle

36. Changes (Explain in #42): Addition [ ] Altered [X] Moved [ ]

37. Condition: Interior fair; Exterior good

38. Preservation Underway? Yes [ ] No [X]

39. Endangered? By What? Yes [ ] No [X]

40. Visible from Public Road? Yes [X] No [ ]

41. Distance from and Frontage on Road: 15' D

42. Further Description of Important Features

In 1979, seven windows were removed and filled in with paneling. Also, in 1979, siding was put on one full outside wall and the walls were insulated.

43. History and Significance

This structure is in the business district of the town.

44. Description of Environment and Outbuildings

There are no intrusions on the property.

45. Sources of Information

See appendix

46. Prepared by: T. Carneal

47. Organization: NWMSU Hist. Survey

48. Date: 7/7/80

49. Revision Date(s)

1. No. 27
2. County Holt
4. Present Name(s) Ellers Cafe
5. Other Name(s) Robinsons Cafe

HO-AS-002-018.

#45 Appendix

Atlas of Atchison & Holt County, Missouri. Fremont, NE: Midwest Atlas Co., 1968.

Boswell, Joseph S. "Holt County, Missouri". Unpublished term paper, Northwest Missouri State University, 1964.

The Harbinger. Vol. II, No. 2, 1971. pp. 24-31.

History of Holt and Atchison Counties. St. Joseph, MO: National Historical Co., 1882.

History of Holt County, 1882. St. Joseph, MO: St. Joseph Steam Printing Co., 1882.

History of Holt County, MO. St. Joseph, MO: Midland Printing Co., 1917.

Illustrated Historical Atlas Map of Holt County, MO. Brink., 1877.

Mound City, Heart of Holt County. Centennial Committee Publications, 1957.

Plat Book of Holt County, MO. Rockford, IL: Hixcon, 1925.

Standard Atlas of Holt County, MO. Chicago, IL: Ogle, 1898.

Standard Atlas of Holt County, MO. Chicago, IL: Ogle, 1918.

Coca-Cola
AIR-CONDITIONED
CAFE
NMC
CLOSED

HISTORIC INVENTORY

HO-AS-002-019

1. No. 28

2. County: Holt

3. Location of Negatives: Carneal's Office

4. Present Name(s): Little Wilson Building 0026

5. Other Name(s): Sugar Bowl

6. Specific Location: 524 State

7. City or Town: Mound City, MO 64470 — If Rural, Township & Vicinity

8. Site Plan with North Arrow

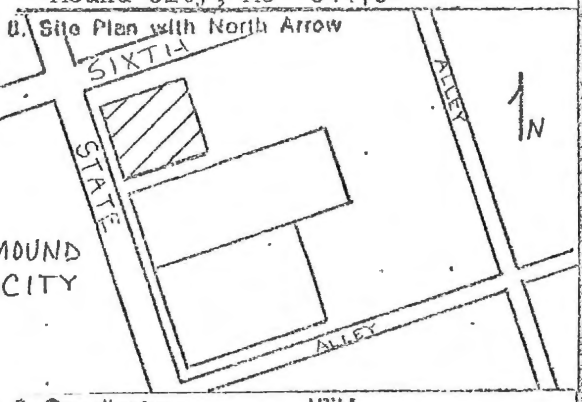

9. Coordinates UTM
Lat. Lt 2 Blk 2
Long. Original Town

10. Site It Building [X] Structure [ ] Object [ ]

11. On National Register? Yes [ ] No [X]

12. Is It Eligible? Yes [ ] No [ ]

13. Part of Estab. Hist. Dist.? Yes [ ] No [X]

14. District Potent'l? Yes [ ] No [ ]

15. Name of Established District

16. Thematic Category: Architecture

17. Date(s) or Period: July, 1942

18. Style or Design: Vernacular

19. Architect or Engineer: John R. Wilson

20. Contractor or Builder: E. Zachary, D Watson

21. Original Use, if apparent: Cafe

22. Present Use: Storage

23. Ownership: Public [ ] Private [X]

24. Owner's Name & Address, if known
John R. & Frances D. Wilson
1102 Nebr. Mound City, MO

25. Open to Public? Yes [ ] No [X]

26. Local Contact Person or Organization: Esther Field

27. Other Surveys in Which Included

28. No. of Stories: 1

29. Basement? Yes [ ] No [X]

30. Foundation Material: Cement

31. Wall Construction: Hollow tile

32. Roof Type & Material: Flat /Tar

33. No. of Bays Front 1 Side 1

34. Wall Treatment: Hollow Tile

35. Plan Shape: Rectangle

36. Changes (Explain in #42) Addition [ ] Altered [ ] Moved [ ]

37. Condition Interior good Exterior good

38. Preservation Underway? Yes [ ] No [X]

39. Endangered? By What? Yes [ ] No [X]

40. Visible from Public Road? Yes [X] No [ ]

41. Distance from and Frontage on Road: 15' D

42. Further Description of Important Features
A modern building without exterior ornamentation. Glass blocks are used in the transom above the door and in the small window in the south facade.

43. History and Significance

Two windows out of the original D.P. Wilson Building are located on the same location are used in this building.

44. Description of Environment and Outbuildings

There are no intrusions on this property.

45. Sources of Information
See appendix

46. Prepared by: T. Carneal

47. Organization: NWMSU Hist. Survey

48. Date: 7/7/80

49. Revision Date(s)

1. No. 28
2. County Holt
4. Present Name(s) Little Wilson Building
5. Other Name(s) Sugar Bowl

HO-AS-002-019

#45 Appendix

Atlas of Atchison & Holt County, Missouri. Fremont, NE: Midwest Atlas Co., 1968.

Boswell, Joseph S. "Holt County, Missouri". Unpublished term paper, Northwest Missouri State University, 1964.

The Harbinger. Vol. II, No. 2, 1971. pp. 24-31.

History of Holt and Atchison Counties. St. Joseph, MO: National Historical Co., 1882.

History of Holt County, 1882. St. Joseph, MO: St. Joseph Steam Printing Co., 1882.

History of Holt County, MO. St. Joseph, MO: Midland Printing Co., 1917.

Illustrated Historical Atlas Map of Holt County, MO. Brink., 1877.

Mound City, Heart of Holt County. Centennial Committee Publications, 1957.

Plat Book of Holt County, MO. Rockford, IL: Hixcon, 1925.

Standard Atlas of Holt County, MO. Chicago, IL: Ogle, 1898.

Standard Atlas of Holt County, MO. Chicago, IL: Ogle, 1918.

HISTORIC INVENTORY

HO-AS-002-020

1. No. 14

2. County: Holt

3. Location of Negatives: Carneal's Office

4. Present Name(s): Pettijohn & Crawford Building

5. Other Name(s):

6. Specific Location: 601-603 State Street

7. City or Town: Mound City, MO — If Rural, Township & Vicinity:

8. Site Plan with North Arrow

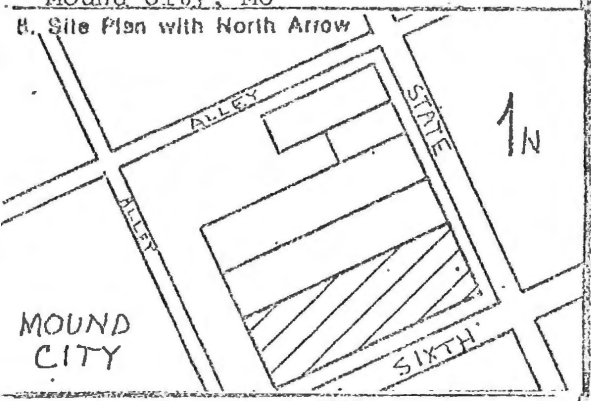

9. Coordinates: UTM Lat. / Long. SE cor Lt 8 Blk 8 Original Town

10. Site It Building [X] / Structure [ ] / Object [ ]

11. On National Register? Yes [ ] No [X]

12. Is It Eligible? Yes [ ] No [ ]

13. Part of Estab. Hist. Dist.? Yes [ ] No [X]

14. District Potent'l? Yes [ ] No [ ]

15. Name of Established District:

16. Thematic Category: Architecture

17. Date(s) or Period: 1885

18. Style or Design: Italianate

19. Architect or Engineer: Unknown

20. Contractor or Builder: Unknown

21. Original Use, If apparent: Furniture Store

22. Present Use: Retail Shop

23. Ownership: Public [X] Private [ ]

24. Owner's Name & Address, If known: Bob Gillis/Mason McIntire Mound City, MO 64470

25. Open to Public? Yes [X] No [ ]

26. Local Contact Person or Organization: Esther Field

27. Other Surveys in Which Included: Holt County Survey

28. No. of Stories: 2

29. Basement? Yes [X] No [ ]

30. Foundation Material: Concrete

31. Wall Construction: Brick & Mortar

32. Roof Type & Material: asphalt hip frt.-Flat back

33. No. of Bays: Front 6 Side n/a

34. Wall Treatment: Brick & Mortar

35. Plan Shape: Rectangle

36. Changes (Explain in #42): Addition [X] Altered [ ] Moved [ ]

37. Condition: Interior Good; Exterior Excellent

38. Preservation Underway? Yes [ ] No [X]

39. Endangered? By What? Yes [ ] No [X]

40. Visible from Public Road? Yes [X] No [ ]

41. Distance from and Frontage on Road: 15' D

42. Further Description of Important Features

There are heavy drop hoodmolds over the windows on the second floor. Corbelled brick is used to accentuate the upper story with pilasters and heavy brackets at the cornice. The front on the first floor level has a new metal cornice, but the cast iron framing remains in place.

43. History and Significance

The building was purchased in 1916 by Lester Pettijohn and W.H. Crawford and was used continuously as a retail furniture store until 1978. A fire in 1950, at the back of the building caused considerable damage. It was replaced in 1951 by a new building which houses offices. The front of the building was not damaged by the fire.

44. Description of Environment and Outbuildings

This is in a business area with several similar style buildings within a two block area.

45. Sources of Information

See appendix

46. Prepared by: T. Carneal

47. Organization: NWMSU Hist. Survey

48. Date: 1/16/80

49. Revision Date(s): 7/7/80

Ho-45-002-020

#45 Appendix

Atlas of Atchison & Holt County, Missouri. Fremont, NE: Midwest Atlas Co., 1968.

Boswell, Joseph S. "Holt County, Missouri". Unpublished term paper, Northwest Missouri State University, 1964.

The Harbinger. Vol. II, No. 2, 1971. pp. 24-31.

History of Holt and Atchison Counties. St. Joseph, MO: National Historical Co., 1882.

History of Holt County, 1882. St. Joseph, MO: St. Joseph Steam Printing Co., 1882.

History of Holt County, MO. St. Joseph, MO: Midland Printing Co., 1917.

Illustrated Historical Atlas Map of Holt County, MO. Brink., 1877.

Mound City, Heart of Holt County. Centennial Committee Publications, 1957.

Plat Book of Holt County, MO. Rockford, IL: Hixcon, 1925.

Standard Atlas of Holt County, MO. Chicago, IL: Ogle, 1898.

Standard Atlas of Holt County, MO. Chicago, IL: Ogle, 1918.

FURNITURE
PETTISOHN & CRAWFORD
UNDERTAKING
P/C
P/C
P/C

HISTORIC INVENTORY

HO-AS-002-021

1. No. 29

2. County: Holt

3. Location of Negatives: Carneal's Office

4. Present Name(s): Dewey Johns Building 0027

5. Other Name(s): Charlie Wehrli Grocery

6. Specific Location: 602 State Street

7. City or Town: Mound City, MO — If Rural, Township & Vicinity

8. Site Plan with North Arrow

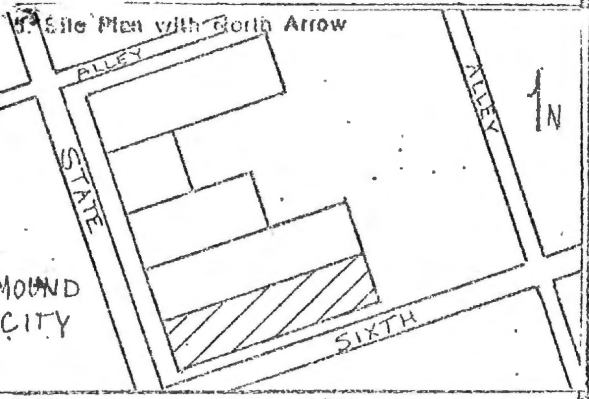

9. Coordinates: UTM — Lat. / Long. Lt 7 Blk 7 Original Town

10. Site [ ] Building [X] Structure [ ] Object [ ]

11. On National Register? Yes [ ] No [X]

12. Is It Eligible? Yes [ ] No [ ]

13. Part of Estab. Hist. Dist.? Yes [ ] No [X]

14. District Potent'l? Yes [ ] No [ ]

15. Name of Established District

16. Thematic Category: Architecture

17. Date(s) or Period: ca. 1890

18. Style or Design: Italianate

19. Architect or Engineer: Unknown

20. Contractor or Builder: Unknown

21. Original Use, if apparent: Grocery Store

22. Present Use: Apartments

23. Ownership: Public [ ] Private [X]

24. Owner's Name & Address, if known: Eva Johns, 602 State Street, Mound City, MO 64470

25. Open to Public? Yes [ ] No [X]

26. Local Contact Person or Organization: Esther Field

27. Other Surveys in which Included: Holt County Survey

28. No. of Stories: 2

29. Basement? Yes [X] No [ ]

30. Foundation Material: Brick

31. Wall Construction: Brick & Mortar

32. Roof Type & Material: flat/tar

33. No. of Bays: Front 3 Side 6

34. Wall Treatment: Brick & Mortar

35. Plan Shape: rectangle

36. Changes (Explain in #42): Addition [ ] Altered [X] Moved [ ]

37. Condition: Interior fair; Exterior fair

38. Preservation Underway? Yes [X] No [ ]

39. Endangered? By What? Yes [ ] No [X]

40. Visible from Public Road? Yes [X] No [ ]

41. Distance from and Frontage on Road: 15' D

42. Further Description of Important Features

Drop hoodmolds cover the recessed windows on the south and west facades. There is corbelled brick at the cornice and brackets on the west facade.

43. History and Significance

This was opened as a fruit stand and later a grocery.. It now serves as housing.

44. Description of Environment and Outbuildings

This is in a business area with several similar style buildings within a two block area.

45. Sources of Information

See appendix

46. Prepared by: T. Carneal

47. Organization: NWMSU Hist. Survey

48. Date: 1/16/80

49. Revision Date(s): 7/7/80

1. No. 29 2. County Holt 4. Present Name(s) Dewey Johns Building 5. Other Name(s) Wehrli Grocery

HO-AS-002-021

#45 Appendix

Atlas of Atchison & Holt County, Missouri. Fremont, NE: Midwest Atlas Co., 1968.

Boswell, Joseph S. "Holt County, Missouri". Unpublished term paper, Northwest Missouri State University, 1964.

The Harbinger. Vol. II, No. 2, 1971. pp. 24-31.

History of Holt and Atchison Counties. St. Joseph, MO: National Historical Co., 1882.

History of Holt County, 1882. St. Joseph, MO: St. Joseph Steam Printing Co., 1882.

History of Holt County, MO. St. Joseph, MO: Midland Printing Co., 1917.

Illustrated Historical Atlas Map of Holt County, MO. Brink., 1877.

Mound City, Heart of Holt County. Centennial Committee Publications, 1957.

Plat Book of Holt County, MO. Rockford, IL: Hixcon, 1925.

Standard Atlas of Holt County, MO. Chicago, IL: Ogle, 1898.

Standard Atlas of Holt County, MO. Chicago, IL: Ogle, 1918.

HISTORIC INVENTORY

HD-AS-002-022

1. No. 30

2. County Holt

3. Location of Negatives Carneal's Office

4. Present Name(s) Burge Recreation Parlor 0028

5. Other Name(s)

6. Specific Location 604 State Street

7. City or Town If Rural, Township & Vicinity Mound City, MO

8. Site Plan with North Arrow

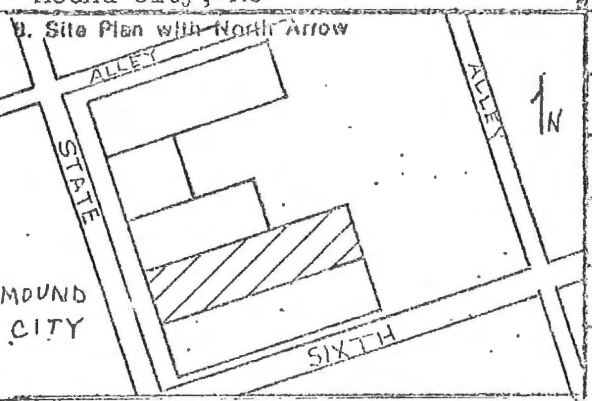

9. Coordinates UTM
Lat. Long. Center of Lt 7 Blk 7

10. Site It Building [X] Structure [ ] Object [ ]

11. On National Register? Yes [ ] No [X]

12. Is It Eligible? Yes [ ] No [ ]

13. Part of Estab. Hist. Dist.? Yes [ ] No [X]

14. District Potent'l? Yes [ ] No [ ]

15. Name of Established District

16. Thematic Category Architecture

17. Date(s) or Period 1872

18. Style or Design Italianate

19. Architect or Engineer Unknown

20. Contractor or Builder John Hershberger

21. Original Use, if apparent Harness/shoe shop

22. Present Use Recreation center

23. Ownership Public [ ] Private [X]

24. Owner's Name & Address, If known Mr. & Mrs. Tracy Burge
Mound City, MO 64470

25. Open to Public? Yes [X] No [ ]

26. Local Contact Person or Organization Esther Field

27. Other Surveys in Which Included Holt County Survey

28. No. of Stories 2

29. Basement? Yes [ ] No [X]

30. Foundation Material Brick

31. Wall Construction Brick & Mortar

32. Roof Type & Material Flat/mortar

33. No. of Bays Front 3 Side n/a

34. Wall Treatment Brick & Mortar

35. Plan Shape rectangle

36. Changes (Explain in #42) Addition [ ] Altered [ ] Moved [ ]

37. Condition Interior good Exterior good

38. Preservation Underway? Yes [ ] No [X]

39. Endangered? By What? Yes [ ] No [X]

40. Visible from Public Road? Yes [X] No [ ]

41. Distance from and Frontage on Road 15' D

42. Further Description of Important Features

This Italianate style building has brick drop hoodmolds with a decorative keystone above the recessed windows. There is a deep fascia and brackets along the cornice.

43. History and Significance

This building is located in the older business section of Mound City.

44. Description of Environment and Outbuildings

This is in a business area with several similar style buildings within a two block area.

45. Sources of Information

See appendix

46. Prepared by T. Carneal

47. Organization NWMSU Hist. Survey

48. Date 1/16/80

49. Revision Date(s) 7/7/80

1. No. 30 | 2. County Holt | 4. Present Name(s) Burge Recreation Center | 5. Other Name(s)

HO-AS-002-022

#45 Appendix

Atlas of Atchison & Holt County, Missouri. Fremont, NE: Midwest Atlas Co., 1968.

Boswell, Joseph S. "Holt County, Missouri". Unpublished term paper, Northwest Missouri State University, 1964.

The Harbinger. Vol. II, No. 2, 1971. pp. 24-31.

History of Holt and Atchison Counties. St. Joseph, MO: National Historical Co., 1882.

History of Holt County, 1882. St. Joseph, MO: St. Joseph Steam Printing Co., 1882.

History of Holt County, MO. St. Joseph, MO: Midland Printing Co., 1917.

Illustrated Historical Atlas Map of Holt County, MO. Brink., 1877.

Mound City, Heart of Holt County. Centennial Committee Publications, 1957.

Plat Book of Holt County, MO. Rockford, IL: Hixcon, 1925.

Standard Atlas of Holt County, MO. Chicago, IL: Ogle, 1898.

Standard Atlas of Holt County, MO. Chicago, IL: Ogle, 1918.

Coca-Cola
RECREATION HALL
TRACY BURGE
CANDY.
PEPSI

HISTORIC INVENTORY

HO-AS-002-023

1. No. 13

2. County: Holt

3. Location of Negatives: Carneal's Office

4. Present Name(s): The Treasure Chest

5. Other Name(s): Dr. Hogan's Office

6. Specific Location: 605 State Street

7. City or Town: Mound City, MO — If Rural, Township & Vicinity

8. Site Plan with North Arrow

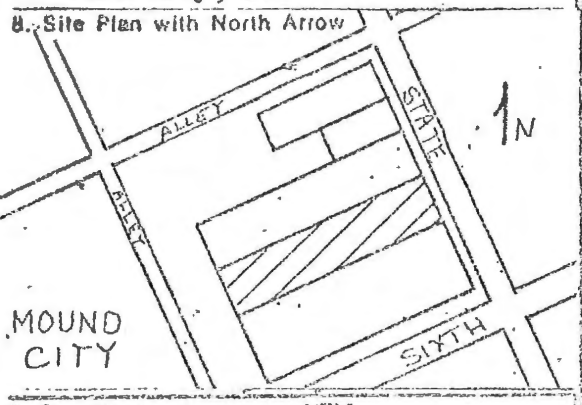

9. Coordinates — UTM
Lat. Long. Part of Lt 8 Blk 8 Original Town

10. Site [ ] Building [X] Structure [ ] Object [ ]

11. On National Register? Yes [ ] No [X]

12. Is It Eligible? Yes [ ] No [ ]

13. Part of Estab. Hist. Dist.? Yes [ ] No [X]

14. District Potent'l? Yes [ ] No [ ]

15. Name of Established District

16. Thematic Category: Architecture

17. Date(s) or Period: ca 1880

18. Style or Design: Italianate

19. Architect or Engineer: Unknown

20. Contractor or Builder: Unknown

21. Original Use, if apparent: Business

22. Present Use: Gift & card Shop

23. Ownership: Public [ ] Private [X]

24. Owner's Name & Address, if known: Carolyn Crocket, Mound City, MO 64470

25. Open to Public? Yes [X] No [ ]

26. Local Contact Person or Organization: Esther Field

27. Other Surveys in Which Included: Holt County Survey

28. No. of Stories: 2

29. Basement? Yes [X] No [ ]

30. Foundation Material: Brick

31. Wall Construction: Brick & Mortar

32. Roof Type & Material: Flat/asbestos

33. No. of Bays — Front: 3 Side:

34. Wall Treatment: Brick & mortar

35. Plan Shape: Rectangle

36. Changes (Explain in #42): Addition [ ] Altered [X] Moved [ ]

37. Condition — Interior: Good; Exterior: Good

38. Preservation Underway? Yes [X] No [ ]

39. Endangered? By What? Yes [ ] No [X]

40. Visible from Public Road? Yes [X] No [ ]

41. Distance from and Frontage on Road: 15' D

42. Further Description of Important Features

There are heavy drop hoodmolds over the windows on the second floor. Corbelled brick is used to accentuate the upper story with pilasters and heavy brackets at the cornice. The front on the first floor level has a new metal cornice, but the cast iron framing remains in place. A metal awning has been added over the sidewalk.

43. History and Significance

44. Description of Environment and Outbuildings

This is in a business area with several similar style buildings within a two block area.

45. Sources of Information

See appendix

46. Prepared by: T. Carneal

47. Organization: NWMSU Hist. Survey

48. Date: 1/16/80

49. Revision Date(s): 7/7/80

1. No. 13
2. County Holt
4. Present Name(s): The treasure Chest
5. Other Name(s): Dr. Hogan's Office

HO-AS-002-023

#45 Appendix

Atlas of Atchison & Holt County, Missouri. Fremont, NE: Midwest Atlas Co., 1968.

Boswell, Joseph S. "Holt County, Missouri". Unpublished term paper, Northwest Missouri State University, 1964.

The Harbinger. Vol. II, No. 2, 1971. pp. 24-31.

History of Holt and Atchison Counties. St. Joseph, MO: National Historical Co., 1882.

History of Holt County, 1882. St. Joseph, MO: St. Joseph Steam Printing Co., 1882.

History of Holt County, MO. St. Joseph, MO: Midland Printing Co., 1917.

Illustrated Historical Atlas Map of Holt County, MO. Brink., 1877.

Mound City, Heart of Holt County. Centennial Committee Publications, 1957.

Plat Book of Holt County, MO. Rockford, IL: Hixcon, 1925.

Standard Atlas of Holt County, MO. Chicago, IL: Ogle, 1898.

Standard Atlas of Holt County, MO. Chicago, IL: Ogle, 1918.

HISTORIC INVENTORY

HO-AS-002-024

1. No. 31

2. County: Holt

3. Location of Negatives: Carneal's Office

4. Present Name(s): Robinson's Repair Shop

0029

5. Other Name(s):

6. Specific Location: 606 State Street

7. City or Town: Mound City, MO — If Rural, Township & Vicinity

8. Site Plan with North Arrow

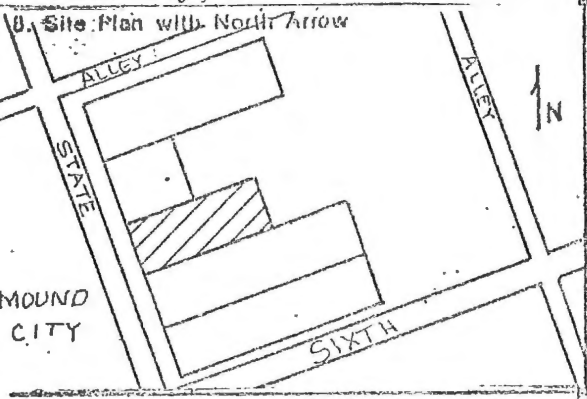

9. Coordinates — UTM: Lat. / Long.: Part of Lt 6 & 7 Blk 7

10. Site It / Building ☒ — Structure / / Object / /

11. On National Register? Yes / / No ☒

12. Is It Eligible? Yes / / No / /

13. Part of Estab. Hist. Dist.? Yes / / No ☒

14. District Potent'l? Yes / / No / /

15. Name of Established District

16. Thematic Category: Architecture

17. Date(s) or Period: Unknown

18. Style or Design: Vernacular

19. Architect or Engineer: Unknown

20. Contractor or Builder: Unknown

21. Original Use, if apparent: Doctor's Office

22. Present Use: Repair shop for shoes

23. Ownership — Public / / Private ☒

24. Owner's Name & Address, if known: Harold & Ellouise Robinson, 405 Davis Str. Mound City, MO

25. Open to Public? Yes ☒ No / /

26. Local Contact Person or Organization: Esther Field

27. Other Surveys in Which Included: Holt County Survey

28. No. of Stories: 1

29. Basement? Yes / / No ☒

30. Foundation Material: Brick & Cement Blk

31. Wall Construction: Brick & Cement Blk

32. Roof Type & Material: flat/tar

33. No. of Bays — Front: n/a — Side:

34. Wall Treatment: Z brick/aluminum side

35. Plan Shape: Rectangle

36. Changes (Explain in #42) — Addition ☒ Altered / / Moved / /

37. Condition — Interior: fair — Exterior: good

38. Preservation Underway? Yes / / No / /

39. Endangered? Yes / / No ☒ — By What?

40. Visible from Public Road? Yes ☒ No / /

41. Distance from and Frontage on Road: 15' D

42. Further Description of Important Features

The entire front of the building was changed several years ago. A room at the back was removed and a new one of cement blocks was added a few years age.

43. History and Significance

44. Description of Environment and Outbuildings

This building is in the business section of town with many Italianate style buildings.

45. Sources of Information

See appendix

46. Prepared by: T. Carneal

47. Organization: NWMSU Hist. Survey

48. Date: 1/16/80

49. Revision Date(s): 7/7/80

1. No. 31 — 2. County Holt — 4. Present Name(s) Robinson's Repair Shop — 5. Other Name(s)

HO-AS-002-024

#45 Appendix

Atlas of Atchison & Holt County, Missouri. Fremont, NE: Midwest Atlas Co., 1968.

Boswell, Joseph S. "Holt County, Missouri". Unpublished term paper, Northwest Missouri State University, 1964.

The Harbinger. Vol. II, No. 2, 1971. pp. 24-31.

History of Holt and Atchison Counties. St. Joseph, MO: National Historical Co., 1882.

History of Holt County, 1882. St. Joseph, MO: St. Joseph Steam Printing Co., 1882.

History of Holt County, MO. St. Joseph, MO: Midland Printing Co., 1917.

Illustrated Historical Atlas Map of Holt County, MO. Brink., 1877.

Mound City, Heart of Holt County. Centennial Committee Publications, 1957.

Plat Book of Holt County, MO. Rockford, IL: Hixcon, 1925.

Standard Atlas of Holt County, MO. Chicago, IL: Ogle, 1898.

Standard Atlas of Holt County, MO. Chicago, IL: Ogle, 1918.

SHOE REPAIR.

HISTORIC INVENTORY

HO-AS-002-025

1. No. 12

2. County Holt

3. Location of Negatives
Carneal's Office

4. Present Name(s)
Rogers Pharmacy

5. Other Name(s)
Prersky Dry Good; Fields Dept. Store.

6. Specific Location
607 State Street

7. City or Town — If Rural, Township & Vicinity
Mound City, MO

8. Site Plan with North Arrow

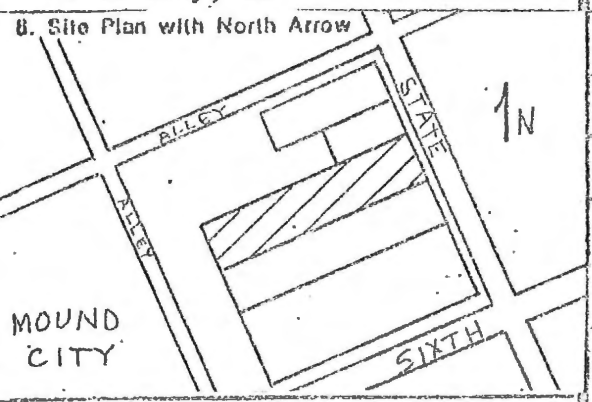

9. Coordinates — UTM
Lat. Portion of Lt 5 & 8
Long. Blk 8 Original Town

10. Site It Building [X] — Structure [ ] Object [ ]

11. On National Register? Yes [ ] No [X]

12. Is It Eligible? Yes [ ] No [ ]

13. Part of Estab. Hist. Dist.? Yes [ ] No [X]

14. District Potent'l? Yes [ ] No [ ]

15. Name of Established District

16. Thematic Category
Architecture

17. Date(s) or Period
ca. 1880

18. Style or Design
Italianate

19. Architect or Engineer
Unknown

20. Contractor or Builder
Unknown

21. Original Use, if apparent
Dry Goods Store

22. Present Use
Pharmacy

23. Ownership — Public [ ] Private [X]

24. Owner's Name & Address, if known
Melvin L. Rogers
Fairfax, MO 64446

25. Open to Public? Yes [ ] No [X]

26. Local Contact Person or Organization
Esther Field

27. Other Surveys in Which Included
Holt County Survey

28. No. of Stories 2

29. Basement? Yes [X] No [ ]

30. Foundation Material
Concrete

31. Wall Construction
Brick & Mortar

32. Roof Type & Material
Flat/Tar

33. No. of Bays — Front 2 — Side n/a

34. Wall Treatment
Brick & Mortar

35. Plan Shape Rectangle

36. Changes (Explain in #42) — Addition [ ] Altered [X] Moved [ ]

37. Condition — Interior Good — Exterior

38. Preservation Underway? Yes [ ] No [ ]

39. Endangered? By What? Yes [ ] No [X]

40. Visible from Public Road? Yes [X] No [ ]

41. Distance from and Frontage on Road
15' D

42. Further Description of Important Features

There are heavy drop hoodmolds over the windows on the second floor. Corbelled brick is used to accentuate the upper story with pilasters and heavy brackets at the cornice. The front on the first floor level has a new metal cornice, but the cast iron framing remains in place.

43. History and Significance

44. Description of Environment and Outbuildings

This is in a business area with several similar style buildings within a two block area.

45. Sources of Information

See Appendix

46. Prepared by
T. Carneal

47. Organization
nwmsu hist. survey

48. Date 1/16/80

49. Revision Date(s) 7/7/80

1. No. 12
2. County Holt
4. Present Name(s) Rogers Pharmacy
5. Other Name(s) Prersky Dry Goods.

HO-AS-002.025

#45 Appendix

Atlas of Atchison & Holt County, Missouri. Fremont, NE: Midwest Atlas Co., 1968.

Boswell, Joseph S. "Holt County, Missouri". Unpublished term paper, Northwest Missouri State University, 1964.

The Harbinger. Vol. II, No. 2, 1971. pp. 24-31.

History of Holt and Atchison Counties. St. Joseph, MO: National Historical Co., 1882.

History of Holt County, 1882. St. Joseph, MO: St. Joseph Steam Printing Co., 1882.

History of Holt County, MO. St. Joseph, MO: Midland Printing Co., 1917.

Illustrated Historical Atlas Map of Holt County, MO. Brink., 1877.

Mound City, Heart of Holt County. Centennial Committee Publications, 1957.

Plat Book of Holt County, MO. Rockford, IL: Hixcon, 1925.

Standard Atlas of Holt County, MO. Chicago, IL: Ogle, 1898.

Standard Atlas of Holt County, MO. Chicago, IL: Ogle, 1918.

Rogers
PHARMACY
Rx
Rogers
Pharmacy

HISTORIC INVENTORY

HO-AS-002-026

1. No. 32

2. County: Holt

3. Location of Negatives: Carneal's Office,

4. Present Name(s): Nell's Tavern 0030

5. Other Name(s):

6. Specific Location: 608 State Street

7. City or Town: Mound City, MO — If Rural, Township & Vicinity

8. Site Plan with North Arrow

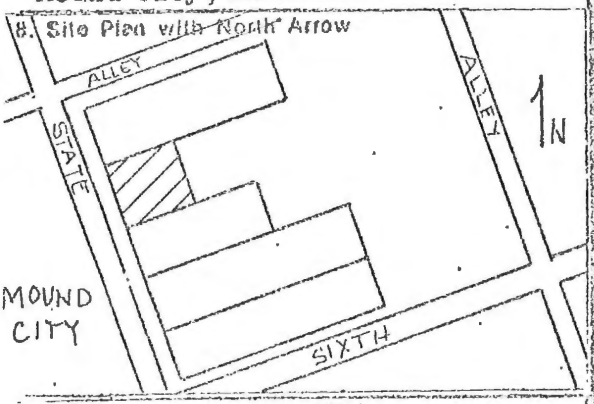

9. Coordinates: UTM Lat. Long. Lt 6 BLk 7 Original Town

10. Site [ ] Building [X] Structure [ ] Object [ ]

11. On National Register? Yes [ ] No [X]

12. Is It Eligible? Yes [ ] No [ ]

13. Part of Estab. Hist. Dist.? Yes [ ] No [X]

14. District Potent'l? Yes [ ] No [ ]

15. Name of Established District

16. Thematic Category: Architecture

17. Date(s) or Period: 1887

18. Style or Design: Italianate

19. Architect or Engineer: Unknown

20. Contractor or Builder: Unknown

21. Original Use, if apparent: Business

22. Present Use: Tavern

23. Ownership: Public [ ] Private [X]

24. Owner's Name & Address, if known: Paul & Nell Guthrie, 305 B Street, Mound City, MO 64470

25. Open to Public? Yes [X] No [ ]

26. Local Contact Person or Organization: Esther Field

27. Other Surveys in Which Included: Holt County Survey

28. No. of Stories: 2

29. Basement? Yes [X] No [ ]

30. Foundation Material: Limestone

31. Wall Construction: Brick & Mortar

32. Roof Type & Material: Flat/Tar

33. No. of Bays: Front 2 Side 2

34. Wall Treatment: Brick & Mortar

35. Plan Shape: Rectangle

36. Changes (Explain in #42): Addition [ ] Altered [ ] Moved [ ]

37. Condition: Interior good; Exterior good

38. Preservation Underway? Yes [ ] No [X]

39. Endangered? By What? Yes [ ] No [X]

40. Visible from Public Road? Yes [X] No [ ]

41. Distance from and Frontage on Road: 15' D

42. Further Description of Important Features

This structure has drop hoodmolds and an elaborate cornice. There have been a few changes on the west facade of the building.

43. History and Significance

This building is in the older business sector.

44. Description of Environment and Outbuildings

This is in a business area with several similar style buildings within a two block area.

45. Sources of Information

See appendix

46. Prepared by: T. Carneal

47. Organization: NWMSU Hist. Survey

48. Date:

49. Revision Date(s): 7/7/80

1. No. 32 | 2. County Holt | 4. Present Name(s) Nell's Tavern | 5. Other Name(s)

HO-AS-002-026

#45 Appendix

Atlas of Atchison & Holt County, Missouri. Fremont, NE: Midwest Atlas Co., 1968.

Boswell, Joseph S. "Holt County, Missouri". Unpublished term paper, Northwest Missouri State University, 1964.

The Harbinger. Vol. II, No. 2, 1971. pp. 24-31.

History of Holt and Atchison Counties. St. Joseph, MO: National Historical Co., 1882.

History of Holt County, 1882. St. Joseph, MO: St. Joseph Steam Printing Co., 1882.

History of Holt County, MO. St. Joseph, MO: Midland Printing Co., 1917.

Illustrated Historical Atlas Map of Holt County, MO. Brink., 1877.

Mound City, Heart of Holt County. Centennial Committee Publications, 1957.

Plat Book of Holt County, MO. Rockford, IL: Hixcon, 1925.

Standard Atlas of Holt County, MO. Chicago, IL: Ogle, 1898.

Standard Atlas of Holt County, MO. Chicago, IL: Ogle, 1918.

1887
Nell's
Nell's
TRACY

HISTORIC INVENTORY

HO-AS-002-027

1. No. 11

2. County: Holt

3. Location of Negatives: Carneal's Office

4. Present Name(s): Griffith T.V.

5. Other Name(s): Harmon Drugs

6. Specific Location: 609 State Street

7. City or Town: Mound City, MO — If Rural, Township & Vicinity

8. Site Plan with North Arrow

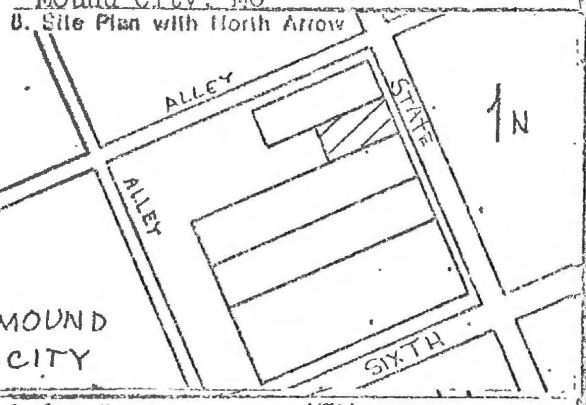

9. Coordinates — UTM: Lat. / Long.: Lt 5 Blk 8

10. Site / Building ☒ / Structure / Object

11. On National Register? Yes / No ☒

12. Is It Eligible? Yes / No

13. Part of Estab. Hist. Dist.? Yes / No ☒

14. District Potent'l? Yes / No

15. Name of Established District

16. Thematic Category: Architecture

17. Date(s) or Period: 1895

18. Style or Design: Italianate

19. Architect or Engineer: Unknown

20. Contractor or Builder: Unknown

21. Original Use, if apparent: Drug Store

22. Present Use: T.V/Appliance Store

23. Ownership: Public / Private ☒

24. Owner's Name & Address, if known: Denzil-Doris Griffith, 1604 Sunset Blvd., Mound City, MO 64470

25. Open to Public? Yes / No ☒

26. Local Contact Person or Organization: Esther Field

27. Other Surveys in Which Included: Holt County Survey

28. No. of Stories: 2

29. Basement? Yes ☒ / No

30. Foundation Material: Brick

31. Wall Construction: Brick & Mortar

32. Roof Type & Material: Flat-Tar

33. No. of Bays — Front: 3 Side: n/a

34. Wall Treatment: Brick & Mortar

35. Plan Shape: Rectangle

36. Changes (Explain in #42) — Addition / Altered ☒ / Moved

37. Condition — Interior: Good; Exterior: Good

38. Preservation Underway? Yes ☒ / No

39. Endangered? By What? Yes / No ☒

40. Visible from Public Road? Yes ☒ / No

41. Distance from and Frontage on Road: 15' D

42. Further Description of Important Features

This Italianate style building has drop hoodmolds over the second floor windows. There are dentils of corbelled brick and heavy brackets at the cornice. The first floor store front has been remodeled.

43. History and Significance

Frank Harmon bought the land in 1895 and built the building. The building was a drug store until October 1964 when Denzil & Doris Griffith bought the building.

44. Description of Environment and Outbuildings

This is in a business area with several similar style buildings within a two block area.

45. Sources of Information

See appendix

46. Prepared by: T. Carneal

47. Organization: NWMSU Hist. Survey

48. Date: 1/16/80

49. Revision Date(s): 7/7/80

1. No. 11
2. County Holt
4. Present Name(s) Griffith T.V.
5. Other Name(s) Harmon Drug

HO-AS-002-027

#45 Appendix

Atlas of Atchison & Holt County, Missouri. Fremont, NE: Midwest Atlas Co., 1968.

Boswell, Joseph S. "Holt County, Missouri". Unpublished term paper, Northwest Missouri State University, 1964.

The Harbinger. Vol. II, No. 2, 1971. pp. 24-31.

History of Holt and Atchison Counties. St. Joseph, MO: National Historical Co., 1882.

History of Holt County, 1882. St. Joseph, MO: St. Joseph Steam Printing Co., 1882.

History of Holt County, MO. St. Joseph, MO: Midland Printing Co., 1917.

Illustrated Historical Atlas Map of Holt County, MO. Brink., 1877.

Mound City, Heart of Holt County. Centennial Committee Publications, 1957.

Plat Book of Holt County, MO. Rockford, IL: Hixcon, 1925.

Standard Atlas of Holt County, MO. Chicago, IL: Ogle, 1898.

Standard Atlas of Holt County, MO. Chicago, IL: Ogle, 1918.

Griffith
RCA
ers
nacy

HISTORIC INVENTORY

HO-AS-002-028

1. No. 33

2. County: Holt

3. Location of Negatives: Carneal's Office

4. Present Name(s): Robert McCory Insurance Agency 0031

5. Other Name(s): Gray Building.

6. Specific Location: 610 State Street

7. City or Town: Mound City, MO — If Rural, Township & Vicinity

8. Site Plan with North Arrow

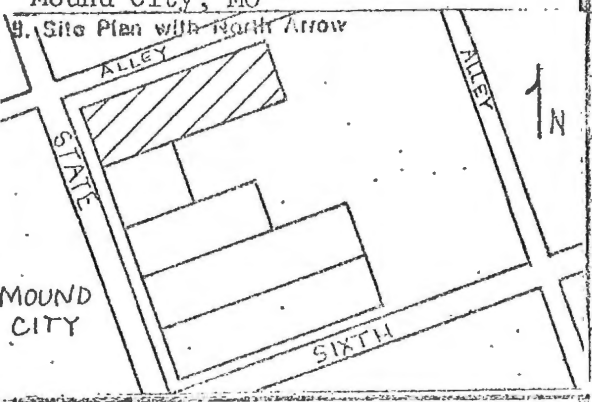

9. Coordinates — UTM — Lat. Long.: Lt 6 Blk 7 Original Town

10. Site [ ] Structure [ ] Building [X] Object [ ]

11. On National Register? Yes [ ] No [X]

12. Is It Eligible? Yes [ ] No [ ]

13. Part of Estab. Hist. Dist.? Yes [ ] No [X]

14. District Potent'l? Yes [ ] No [ ]

15. Name of Established District

16. Thematic Category: Architecture

17. Date(s) or Period: ca. 1890

18. Style or Design: Italianate

19. Architect or Engineer: Unknown

20. Contractor or Builder: Unknown

21. Original Use, if apparent: Store

22. Present Use: Sears Catalog center

23. Ownership: Public [ ] Private [X]

24. Owner's Name & Address, if known: Robert & Nancy McCory, 310 Donan, Mound City, MO 64470

25. Open to Public? Yes [X] No [ ]

26. Local Contact Person or Organization: Esther Field

27. Other Surveys in Which Included: Holt County Survey

28. No. of Stories: 2

29. Basement? Yes [X] No [ ]

30. Foundation Material: Brick

31. Wall Construction: Brick & Mortar

32. Roof Type & Material: Flat/Asphalt

33. No. of Bays — Front: 4 Side: n/a

34. Wall Treatment: Brick & Mortar

35. Plan Shape: rectangle

36. Changes (Explain in #42) — Addition [ ] Altered [X] Moved [ ]

37. Condition — Interior: good — Exterior: good

38. Preservation Underway? Yes [ ] No [X]

39. Endangered? Yes [ ] No [X] — By What?

40. Visible from Public Road? Yes [X] No [ ]

41. Distance from and Frontage on Road: 15' D

42. Further Description of Important Features

There is new aluminum siding on the building, that covers most of the original west facade. The pilasters between windows with floral capitals are still in place.

43. History and Significance

This structure is in the older business sector of town.

44. Description of Environment and Outbuildings

This is in a business area with several similar style buildings within a two block area.

45. Sources of Information

See appendix

46. Prepared by: T. Carneal

47. Organization: NWMSU Hist. Survey

48. Date: 1/16/80

49. Revision Date(s): 7/7/80

1. No. 33
2. County Holt
4. Present Name(s) Robert McCory Insurance Agency
5. Other Name(s) Gray Building

HO-AS-002-028

#45 Appendix

Atlas of Atchison & Holt County, Missouri. Fremont, NE: Midwest Atlas Co., 1968.

Boswell, Joseph S. "Holt County, Missouri". Unpublished term paper, Northwest Missouri State University, 1964.

The Harbinger. Vol. II, No. 2, 1971. pp. 24-31.

History of Holt and Atchison Counties. St. Joseph, MO: National Historical Co., 1882.

History of Holt County, 1882. St. Joseph, MO: St. Joseph Steam Printing Co., 1882.

History of Holt County, MO. St. Joseph, MO: Midland Printing Co., 1917.

Illustrated Historical Atlas Map of Holt County, MO. Brink., 1877.

Mound City, Heart of Holt County. Centennial Committee Publications, 1957.

Plat Book of Holt County, MO. Rockford, IL: Hixcon, 1925.

Standard Atlas of Holt County, MO. Chicago, IL: Ogle, 1898.

Standard Atlas of Holt County, MO. Chicago, IL: Ogle, 1918.

SEARS
AUTHORIZED CATALOG SALES MERCHANT
HOME APPLIANCE SALE
HOME
SALE

HISTORIC INVENTORY

HD-AS-002-029

1. No. 10

2. County Holt

3. Location of Negatives Carneal's Office

4. Present Name(s) Dr. James Humphrey's Office Building

5. Other Name(s)

6. Specific Location 611 State Street

7. City or Town If Rural, Township & Vicinity Mound City, MO

8. Site Plan with North Arrow

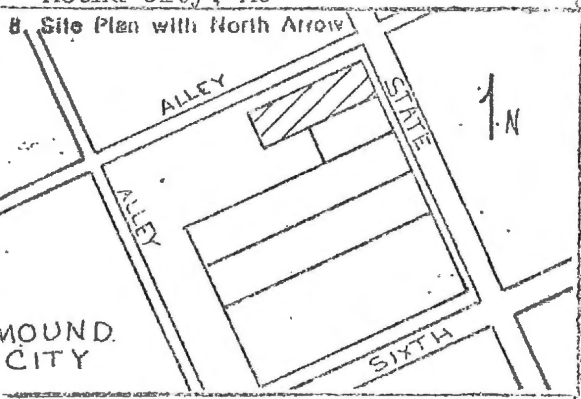

9. Coordinates UTM
Lat. N ½ of Lt. 5 Blk 8
Long. Original Town

10. Site / Building ☒ Structure / Object

11. On National Register? Yes / No ☒

12. Is It Eligible? Yes / No

13. Part of Estab. Hist. Dist.? Yes / No ☒

14. District Potent'l? Yes / No

15. Name of Established District

16. Thematic Category Architecture

17. Date(s) or Period 1888

18. Style or Design Italianate

19. Architect or Engineer Unknown

20. Contractor or Builder Unknown

21. Original Use, if apparent Store

22. Present Use Doctor's Office

23. Ownership Public / Private ☒

24. Owner's Name & Address, if known
Dr. James Humphrey
301 Donan, Mound City, MO 64470

25. Open to Public? Yes ☒ No

26. Local Contact Person or Organization Esther Field

27. Other Surveys in Which Included Holt County Survey

28. No. of Stories 2

29. Basement? Yes ☒ No

30. Foundation Material Brick

31. Wall Construction Brick & Mortar

32. Roof Type & Material Flat/Asphalt

33. No. of Bays Front 4 Side n/a

34. Wall Treatment Brick & Morter

35. Plan Shape rectangle

36. Changes (Explain in #42) Addition / Altered ☒ Moved /

37. Condition Interior Good Exterior Good

38. Preservation Underway? Yes ☒ No

39. Endangered? By What? Yes / No ☒

40. Visible from Public Road? Yes ☒ No

41. Distance from and Frontage on Road 15' D

42. Further Description of Important Features

There is an outside stairway on the north side of the building. The front of the building has been repainted recently. There was living quarters upstairs, but this has been closed. The year 1888 is engraved at the top of the building in front with heavy carved cornices at the roof line.

43. History and Significance

Wm. Thatcher (Dutch) Arnold and his wife Audrey ran a bakery in a part of this building from April 26, 1926 to December 10, 1949. They baked 80 loaves of bread the first day and sold out, selling them for 5¢ and 10¢ a loaf. The small loaves were sold 6 for a quarter. The entrance to the bakery was from the alley on the north. There was also a bakery in the same place previous to Arnolds.

44. Description of Environment and Outbuildings

This is in a business area with several similar style buildings within a two block area.

45. Sources of Information

See appendix

46. Prepared by T. Carneal

47. Organization NWMSU Hist. Survey

48. Date 1/16/80

49. Revision Date(s) 7/7/80

1. No. 10
2. County Holt
4. Present Name(s) Humphrey office Building
5. Other Name(s)

HO-AS-002-029

#45 Appendix

Atlas of Atchison & Holt County, Missouri. Fremont, NE: Midwest Atlas Co., 1968.

Boswell, Joseph S. "Holt County, Missouri". Unpublished term paper, Northwest Missouri State University, 1964.

The Harbinger. Vol. II, No. 2, 1971. pp. 24-31.

History of Holt and Atchison Counties. St. Joseph, MO: National Historical Co., 1882.

History of Holt County, 1882. St. Joseph, MO: St. Joseph Steam Printing Co., 1882.

History of Holt County, MO. St. Joseph, MO: Midland Printing Co., 1917.

Illustrated Historical Atlas Map of Holt County, MO. Brink., 1877.

Mound City, Heart of Holt County. Centennial Committee Publications, 1957.

Plat Book of Holt County, MO. Rockford, IL: Hixcon, 1925.

Standard Atlas of Holt County, MO. Chicago, IL: Ogle, 1898.

Standard Atlas of Holt County, MO. Chicago, IL: Ogle, 1918.

NO
PARKING

HISTORIC INVENTORY

HO-AS-002-030

1. No. 34

2. County: Holt

3. Location of Negatives: Carneal's Office

4. Present Name(s): Benne Law Office

0032

5. Other Name(s): Dr. D.C. Perry/ Holt County Bank

6. Specific Location: 612 State Street

7. City or Town: Mound City, MO — If Rural, Township & Vicinity

8. Site Plan with North Arrow

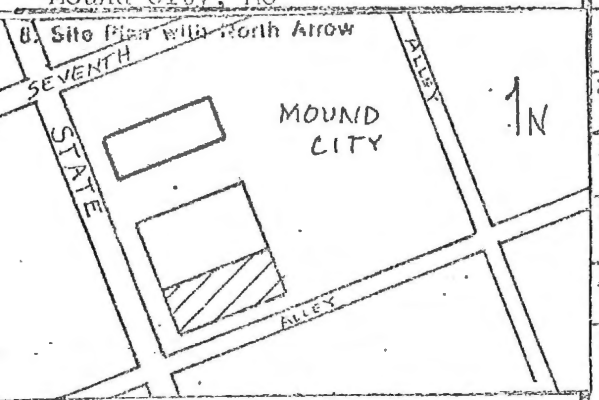

9. Coordinates — UTM
Lat.
Long.
Lt 3 Blk 7
Original Town

10. Site [ ] Building [X] Structure [ ] Object [ ]

11. On National Register? Yes [ ] No [X]

12. Is It Eligible? Yes [ ] No [ ]

13. Part of Estab. Hist. Dist.? Yes [ ] No [X]

14. District Potent'l? Yes [ ] No [ ]

15. Name of Established District

16. Thematic Category: Architecture

17. Date(s) or Period: 1889-1892

18. Style or Design: Vernacular

19. Architect or Engineer: Unknown

20. Contractor or Builder: Unknown

21. Original Use, if apparent: Bank Building

22. Present Use: Law Office

23. Ownership: Public [ ] Private [X]

24. Owner's Name & Address, if known
Max B. Benne
1316 Savannah
Mound City, MO 64470

25. Open to Public? Yes [X] No [ ]

26. Local Contact Person or Organization: Esther Field

27. Other Surveys in Which Included: Holt County Survey

28. No. of Stories: 1

29. Basement? Yes [X] No [ ]

30. Foundation Material: Brick

31. Wall Construction: Brick & Mortar

32. Roof Type & Material: Flat/asphalt

33. No. of Bays — Front: n/a Side:

34. Wall Treatment: Brick & Mortar

35. Plan Shape: Rectangle

36. Changes (Explain in #42) — Addition [ ] Altered [ ] Moved [ ]

37. Condition — Interior: Fair; Exterior: Good

38. Preservation Underway? Yes [X] No [ ]

39. Endangered? By What? Yes [ ] No [X]

40. Visible from Public Road? Yes [X] No [ ]

41. Distance from and Frontage on Road: 15' D

42. Further Description of Important Features

A fire about 1950 destroyed the upper story to this building, and it was removed leaving it as a one story structure. Some changes have been made to the inner part of the building.

43. History and Significance

This was the site of the Holt County Bank from about 1892 till it went into recievership in 1932. It was sold by special commissioner to H.P. Thomas who soon sold it to D.C. Perry and his wife in 1932. In October, 1932, they sold a half interest to Jennie F. Poynter who sold it back to the Perry's in 1949.

44. Description of Environment and Outbuildings

There are no intrusions on the property.

45. Sources of Information

See appendix

46. Prepared by: T. Carneal

47. Organization: NWMSU Hist. Survey

48. Date: 1/16/80

49. Revision Date(s): 7/7/80

1. No. 34
2. County Holt
4. Present Name(s) Benne Law Office
5. Other Name(s) Holt County Bank

HD-AS-002-030

#45 Appendix

Atlas of Atchison & Holt County, Missouri. Fremont, NE: Midwest Atlas Co., 1968.

Boswell, Joseph S. "Holt County, Missouri". Unpublished term paper, Northwest Missouri State University, 1964.

The Harbinger. Vol. II, No. 2, 1971. pp. 24-31.

History of Holt and Atchison Counties. St. Joseph, MO: National Historical Co., 1882.

History of Holt County, 1882. St. Joseph, MO: St. Joseph Steam Printing Co., 1882.

History of Holt County, MO. St. Joseph, MO: Midland Printing Co., 1917.

Illustrated Historical Atlas Map of Holt County, MO. Brink., 1877.

Mound City, Heart of Holt County. Centennial Committee Publications, 1957.

Plat Book of Holt County, MO. Rockford, IL: Hixcon, 1925.

Standard Atlas of Holt County, MO. Chicago, IL: Ogle, 1898.

Standard Atlas of Holt County, MO. Chicago, IL: Ogle, 1918.

ATTORNEY

HISTORIC INVENTORY

HD-AS-002-031

1. No. 9

2. County: Holt

3. Location of Negatives: Carneal's Office

4. Present Name(s): Gladstone Hotel Building

5. Other Name(s):

6. Specific Location: 613 & 615 State Street

7. City or Town: Mound City, MO — If Rural, Township & Vicinity

8. Site Plan with North Arrow

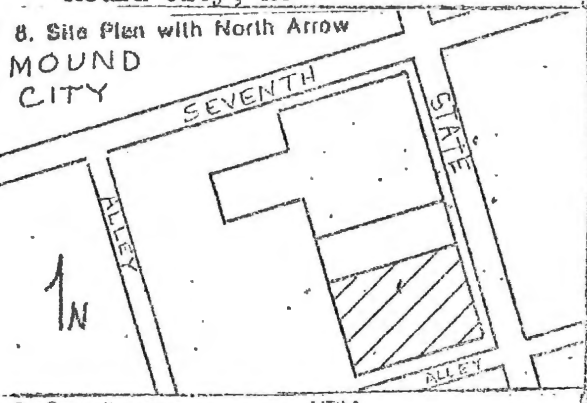

9. Coordinates — UTM
Lat.
Long.
Lt. 4 Blk 8
Original Town

10. Site It: Building [X] — Structure [ ] Object [ ]

11. On National Register? Yes [ ] No [X]

12. Is It Eligible? Yes [ ] No [ ]

13. Part of Estab. Hist. Dist.? Yes [ ] No [X]

14. District Potent'l? Yes [ ] No [ ]

15. Name of Established District

16. Thematic Category: Architecture

17. Date(s) or Period: 1889

18. Style or Design: Italianate

19. Architect or Engineer: Unknown

20. Contractor or Builder: Unknown

21. Original Use, if apparent: Hotel

22. Present Use: Hotel/ Nutrition Site & Shop

23. Ownership: Public [ ] Private [X]

24. Owner's Name & Address, if known: Exchange Bank, 616 State St., Mound City, MO 64470

25. Open to Public? Yes [X] No [ ]

26. Local Contact Person or Organization: Esther Field

27. Other Surveys in Which Included: Holt County Survey

28. No. of Stories: 2

29. Basement? Yes [X] No [ ]

30. Foundation Material: Brick & Mortar

31. Wall Construction: Brick & Mortar

32. Roof Type & Material: Flat/tar

33. No. of Bays — Front: 3 — Side: 2nd Story

34. Wall Treatment: Brick & Mortar

35. Plan Shape: Rectangle

36. Changes (Explain in #42): Addition [ ] Altered [ ] Moved [ ]

37. Condition — Interior: Good — Exterior: Good

38. Preservation Underway? Yes [ ] No [X]

39. Endangered? Yes [X] No [ ] — By What? Age

40. Visible from Public Road? Yes [X] No [ ]

41. Distance from and Frontage on Road: 15' D

42. Further Description of Important Features

There are three bays on the east facade. The heavy cornices are supported by large carved brackets. The building was painted during the summer of 1978.

43. History and Significance

The structure was built in 1889 at a cost of $15,000.

44. Description of Environment and Outbuildings

There are no intrusions on the property.

45. Sources of Information

See appendix

46. Prepared by: T. Carneal

47. Organization: NWMSU Hist. Survey

48. Date: 1/16/80

49. Revision Date(s): 7/7/80

1. No. 9 — 2. County Holt — 4. Present Name(s) Gladstone Hotel Bld. — 5. Other Name(s)

HO-AS-002-031

#45 Appendix

Atlas of Atchison & Holt County, Missouri. Fremont, NE: Midwest Atlas Co., 1968.

Boswell, Joseph S. "Holt County, Missouri". Unpublished term paper, Northwest Missouri State University, 1964.

The Harbinger. Vol. II, No. 2, 1971. pp. 24-31.

History of Holt and Atchison Counties. St. Joseph, MO: National Historical Co., 1882.

History of Holt County, 1882. St. Joseph, MO: St. Joseph Steam Printing Co., 1882.

History of Holt County, MO. St. Joseph, MO: Midland Printing Co., 1917.

Illustrated Historical Atlas Map of Holt County, MO. Brink., 1877.

Mound City, Heart of Holt County. Centennial Committee Publications, 1957.

Plat Book of Holt County, MO. Rockford, IL: Hixcon, 1925.

Standard Atlas of Holt County, MO. Chicago, IL: Ogle, 1898.

Standard Atlas of Holt County, MO. Chicago, IL: Ogle, 1918.

1889
CERAMICS
THINGS
'N
STUFF
WORKSHOPPE

HISTORIC INVENTORY

110-AS-002-032

1. No. 35

2. County: Holt

3. Location of Negatives: Carneal's Office

4. Present Name(s): Exchange Bank Building

5. Other Name(s):

6. Specific Location: 616 State Street

7. City or Town / If Rural, Township & Vicinity: Mound City, MO

8. Site Plan With North Arrow

9. Coordinates: UTM Lat. / Long. N. Lt. 3 Blk 7 Original Town

10. Site It Building [X] / Structure [ ] / Object [ ]

11. On National Register? Yes [ ] No [X]

12. Is It Eligible? Yes [ ] No [ ]

13. Part of Estab. Hist. Dist.? Yes [ ] No [X]

14. District Potent'l? Yes [ ] No [ ]

15. Name of Established District

16. Thematic Category: Society

17. Date(s) or Period: Post 1945

18. Style or Design: Vernacular

19. Architect or Engineer: Unknown

20. Contractor or Builder: Glaze Const. Co./St. Joe.

21. Original Use, If apparent: Bank

22. Present Use: Bank

23. Ownership: Public [ ] Private [X]

24. Owner's Name & Address, If known: Exchange Bank, 616 State Street, Mound City, MO 64470

25. Open to Public? Yes [X] No [ ]

26. Local Contact Person or Organization: Esther Field

27. Other Surveys in Which Included: Holt County Survey

28. No. of Stories: 1

29. Basement? Yes [X] No [ ]

30. Foundation Material: Concrete

31. Wall Construction: Brick & Mortar

32. Roof Type & Material: Flat/Tar

33. No. of Bays: Front 2 Side

34. Wall Treatment: Brick & mortar

35. Plan Shape: Rectangle

36. Changes (Explain in #42): Addition [ ] Altered [ ] Moved [ ]

37. Condition: Interior Good; Exterior Good

38. Preservation Underway? Yes [ ] No [X]

39. Endangered? By What? Yes [ ] No [X]

40. Visible from Public Road? Yes [X] No [ ]

41. Distance from and Frontage on Road: 15' D

42. Further Description of Important Features

This is a vernacular building.

43. History and Significance

44. Description of Environment and Outbuildings

There are no intrusions on this property.

45. Sources of Information

See appendix

46. Prepared by: T. Carneal

47. Organization: NWMSU Hist. Survey

48. Date: 7/26/80

49. Revision Date(s): 7/7/80

1. No. 35 | 2. County Holt | 4. Present Name(s) Exchange Bank Building | 5. Other Name(s)

HO-AS-002-032

#45 Appendix

Atlas of Atchison & Holt County, Missouri. Fremont, NE: Midwest Atlas Co., 1968.

Boswell, Joseph S. "Holt County, Missouri". Unpublished term paper, Northwest Missouri State University, 1964.

The Harbinger. Vol. II, No. 2, 1971. pp. 24-31.

History of Holt and Atchison Counties. St. Joseph, MO: National Historical Co., 1882.

History of Holt County, 1882. St. Joseph, MO: St. Joseph Steam Printing Co., 1882.

History of Holt County, MO. St. Joseph, MO: Midland Printing Co., 1917.

Illustrated Historical Atlas Map of Holt County, MO. Brink., 1877.

Mound City, Heart of Holt County. Centennial Committee Publications, 1957.

Plat Book of Holt County, MO. Rockford, IL: Hixcon, 1925.

Standard Atlas of Holt County, MO. Chicago, IL: Ogle, 1898.

Standard Atlas of Holt County, MO. Chicago, IL: Ogle, 1918.

EXCHANGE BANK
ESTABLISHED 1895
EXCHANGE BANK
EXCHANGE BANK

HISTORIC INVENTORY

HD-AS-002-033

1. No. 8

2. County: Holt

3. Location of Negatives: Carneal's Office

4. Present Name(s): Dicks Rexall Drugs

5. Other Name(s): Miller Drug Store

6. Specific Location: 617 State Street

7. City or Town / If Rural, Township & Vicinity: Mound City, MO

8. Site Plan with North Arrow

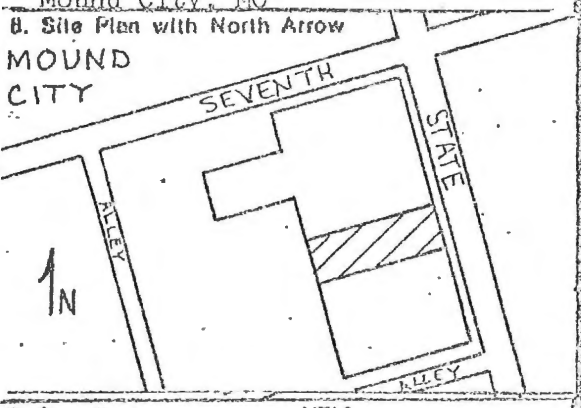

9. Coordinates: Lat. / Long. / UTM
Lt. 1, 4 Blk 8
Mound City, MO

10. Site [ ] Building [X] Structure [ ] Object [ ]

11. On National Register? Yes [ ] No [X]

12. Is It Eligible? Yes [ ] No [ ]

13. Part of Estab. Hist. Dist.? Yes [ ] No [X]

14. District Potent'l? Yes [ ] No [ ]

15. Name of Established District

16. Thematic Category: Architecture

17. Date(s) or Period: ca. 1896

18. Style or Design: Italianate

19. Architect or Engineer: Unknown

20. Contractor or Builder: Unknown

21. Original Use, if apparent: Drug Store & Dr. Office

22. Present Use: Retail Drug Store

23. Ownership: Public [ ] Private [X]

24. Owner's Name & Address, if known: Ray E. Dick, Mound City, MO 64470

25. Open to Public? Yes [X] No [ ]

26. Local Contact Person or Organization: Esther Field

27. Other Surveys in Which Included: Holt County Survey

28. No. of Stories: 2

29. Basement? Yes [X] No [ ]

30. Foundation Material: Brick

31. Wall Construction: Brick & mortar

32. Roof Type & Material: Flat/tar

33. No. of Bays: Front 4 Side n/a

34. Wall Treatment: Brick & Mortar

35. Plan Shape: Rectangle

36. Changes (Explain in #42): Addition [ ] Altered [ ] Moved [ ]

37. Condition: Interior Good; Exterior Good

38. Preservation Underway? Yes [ ] No [X]

39. Endangered? By What? Yes [ ] No [X]
Age

40. Visible from Public Road? Yes [X] No [ ]

41. Distance from and Frontage on Road: 15' D

42. Further Description of Important Features

There is an elaborate amount of plaster detail on the cornice. Decorative pilasters divide the windows. There are heavy brackets at the cornice with large decorative finials on the roof.

43. History and Significance

This structure was used as a drug store and Doctor's office, when it was first constructed.

44. Description of Environment and Outbuildings

This is in a business area with several similar style buildings within a two block area.

45. Sources of Information

See appendix

46. Prepared by: T. Carneal

47. Organization: NWMSU Hist. Survey

48. Date: 1/16/80

49. Revision Date(s): 7/7/80

1. Nr 8
2. County Holt
4. Present Name(s) Dick's Rexall Drugs
5. Other Name(s) Miller Drug

HO-AS-002-033

#45 Appendix

Atlas of Atchison & Holt County, Missouri. Fremont, NE: Midwest Atlas Co., 1968.

Boswell, Joseph S. "Holt County, Missouri". Unpublished term paper, Northwest Missouri State University, 1964.

The Harbinger. Vol. II, No. 2, 1971. pp. 24-31.

History of Holt and Atchison Counties. St. Joseph, MO: National Historical Co., 1882.

History of Holt County, 1882. St. Joseph, MO: St. Joseph Steam Printing Co., 1882.

History of Holt County, MO. St. Joseph, MO: Midland Printing Co., 1917.

Illustrated Historical Atlas Map of Holt County, MO. Brink., 1877.

Mound City, Heart of Holt County. Centennial Committee Publications, 1957.

Plat Book of Holt County, MO. Rockford, IL: Hixcon, 1925.

Standard Atlas of Holt County, MO. Chicago, IL: Ogle, 1898.

Standard Atlas of Holt County, MO. Chicago, IL: Ogle, 1918.

DICK'S
Rexall
DRUGS
DICK'S Rexall
Coca-Cola
PRESCRIPTIONS
Coca-Cola

HIS RIC INVENTORY

HO-AS-002-034

1. No. 36

2. County Holt

3. Location of Negatives Carneal's Office

4. Present Name(s) McCormack Building

5. Other Name(s)

6. Specific Location 620 State Street

7. City or Town If Rural, Township & Vicinity Mound City, MO

8. Site Plan With North Arrow

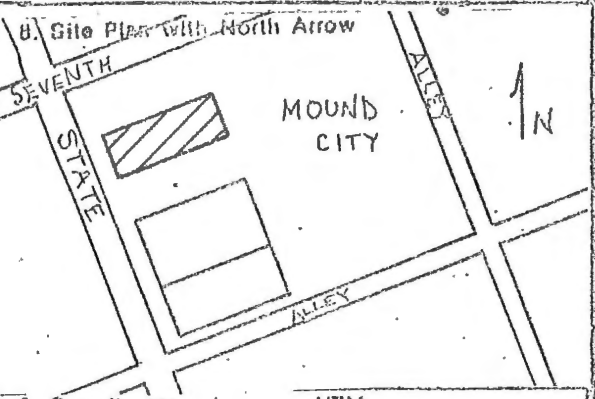

9. Coordinates UTM Lat. Long. Part of Lt 2 & 3 Blk 24

10. Site / / Building /X/ Structure / / Object / /

11. On National Register? Yes / / No /X/

12. Is It Eligible? Yes / / No / /

13. Part of Estab. Hist. Dist.? Yes / / No /X/

14. District Potent'l? Yes / / No / /

15. Name of Established District

16. Thematic Category Architecture

17. Date(s) or Period 1952

18. Style or Design Art Modern/Vernacular

19. Architect or Engineer Carson McCormack, Jr.

20. Contractor or Builder Unknown

21. Original Use, if apparent Business & Residential

22. Present Use Business & Residential

23. Ownership Public / / Private /X/

24. Owner's Name & Address, If known Carson McCormack III
811 Savannah
Mound City, MO 64470

25. Open to Public? Yes / / No /X/

26. Local Contact Person or Organization Esther Field

27. Other Surveys in Which Included Holt County Survey

28. No. of Stories 1

29. Basement? Yes / / No /X/

30. Foundation Material Concrete Blk

31. Wall Construction Concrete Blk

32. Roof Type & Material Flat/tar & gravel

33. No. of Bays n/a Front Side

34. Wall Treatment Z brick/Aluminum Side

35. Plan Shape rectangle

36. Changes (Explain in #42) Addition / / Altered / / Moved / /

37. Condition Interior good Exterior good

38. Preservation Underway? Yes / / No /X/

39. Endangered? By What? Yes / / No /X/

40. Visible from Public Road? Yes /X/ No / /

41. Distance from and Frontage on Road 15' D

42. Further Description of Important Features

The small one story McCormack Building and lawn area was constructed in 1952 by S.C. McCormack, Jr. Floors are of asphalt tile and the walls are cement block that are painted.

43. History and Significance

The area was formerly occupied by the Columbian Building built by a Mr. Punshon in the 1800's. A portion housed the Delpheus Theatre, a motion picture house, and later a saloon. It was destroyed by fire in the late 1920's and was an abandoned vacant lot when purchased by Mr. McCormack in 1951. (See Appendix)

44. Description of Environment and Outbuildings

On the south side of the building is a small park area with grass lawn, a flower garden and concrete sidewalk. The landscaping here was done by Mary Thomas when she and her husband occupied the larger apartment in 1968.

45. Sources of Information

See appendix

46. Prepared by T. Carneal

47. Organization NWMSU Hist. Survey

48. Date 1/16/80

49. Revision Date(s) 7/7/80

1. No. 36

2. County Holt

4. Present Name(s) McCormack Building

5. Other Name(s)

HO-AS-002-034

#43 Appendix
It was originally built in 1952 to house a barber shop facing State Street Behind the shop, facing the lawn area, are two residential apartments, one a four room apartment at the front and a two room efficiency apartment in the rear. Both are of nearly fireproof construction of cement block, heated by forced air oil furnace.

#45 Appendix

Atlas of Atchison & Holt County, Missouri. Fremont, NE: Midwest Atlas Co., 1968.

Boswell, Joseph S. "Holt County, Missouri". Unpublished term paper, Northwest Missouri State University, 1964.

The Harbinger. Vol. II, No. 2, 1971. pp. 24-31.

History of Holt and Atchison Counties. St. Joseph, MO: National Historical Co., 1882.

History of Holt County, 1882. St. Joseph, MO: St. Joseph Steam Printing Co., 1882.

History of Holt County, MO. St. Joseph, MO: Midland Printing Co., 1917.

Illustrated Historical Atlas Map of Holt County, MO. Brink., 1877.

Mound City, Heart of Holt County. Centennial Committee Publications, 1957.

Plat Book of Holt County, MO. Rockford, IL: Hixcon, 1925.

Standard Atlas of Holt County, MO. Chicago, IL: Ogle, 1898.

Standard Atlas of Holt County, MO. Chicago, IL: Ogle, 1918.

HISTORIC INVENTORY

HO-AS-002-025

1. No. 7

2. County: Holt

3. Location of Negatives: Carneal's Office

4. Present Name(s): Tradin' Post

5. Other Name(s): Groves Building

6. Specific Location: 621-623 State Street

7. City or Town / If Rural, Township & Vicinity: Mound City, MO

8. Site Plan with North Arrow

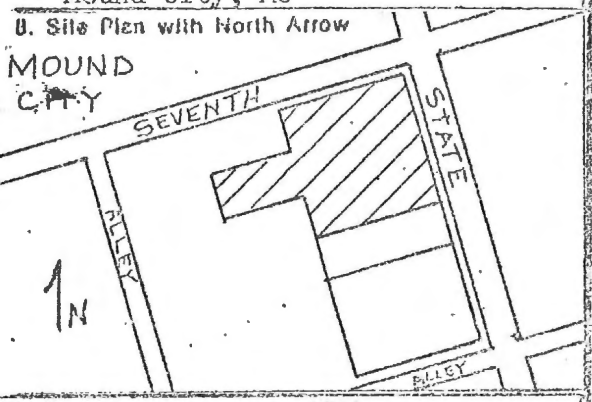

9. Coordinates UTM
Lat.
Long.
Lt 1 Blk 8
Original Town

10. Site [ ] Building [X] Structure [ ] Object [ ]

11. On National Register? Yes [ ] No [X]

12. Is It Eligible? Yes [ ] No [ ]

13. Part of Estab. Hist. Dist.? Yes [ ] No [X]

14. District Potent'l? Yes [ ] No [ ]

15. Name of Established District

16. Thematic Category: Architecture

17. Date(s) or Period: ca. 1880

18. Style or Design: Italianate

19. Architect or Engineer: Unknown

20. Contractor or Builder: Unknown

21. Original Use, if apparent: Business

22. Present Use: Hardware Store

23. Ownership: Public [ ] Private [X]

24. Owner's Name & Address, if known: Calvin C. Buckles, Mound City, MO 64470

25. Open to Public? Yes [X] No [ ]

26. Local Contact Person or Organization: Esther Field

27. Other Surveys in Which Included: Holt County Survey

28. No. of Stories: 2

29. Basement? Yes [X] No [ ]

30. Foundation Material: Brick

31. Wall Construction: Brick & Mortar

32. Roof Type & Material: Flat/ashpalt

33. No. of Bays: Front 6 Side 3

34. Wall Treatment: Brick & Mortar

35. Plan Shape: rectangle

36. Changes (Explain in #42): Addition [ ] Altered [X] Moved [ ]

37. Condition: Interior Fair; Exterior Good

38. Preservation Underway? Yes [ ] No [X]

39. Endangered? Yes [X] No [ ]
By What? Neglect

40. Visible from Public Road? Yes [X] No [ ]

41. Distance from and Frontage on Road: 15' D

42. Further Description of Important Features

There are heavy decorative brackets at the cornice. False pilasters accentuate every window. The corbelled brick is used at the cornice on the north side of the building. There is an outside stairs on the north side of this building.

43. History and Significance

Joseph Groves owned the building and operated a General Store for many years, selling dry goods. Mr. Groves purchased the building from Mr. W.O. Yous. At the time of this purchase it was used as a lumber yard with an "alley" or opening down the center. Mr. Groves enclosed the building and alley, making one enclosed (see appendix)

44. Description of Environment and Outbuildings

There are no intrusions on this property.

45. Sources of Information

See appendix

46. Prepared by: T. Carneal

47. Organization: NWMSU Hist. Survey

48. Date: 1/16/80

49. Revision Date(s): 7/7/80

1. No. 7
2. County Holt
4. Present Name(s) Tradin' Post
5. Other Name(s) Groves Building

HD-AS-002-035

#43 Appendix
structure and used it for his store operation. It was known as "Groves and Ferguson" who also operated a store in Forest City, MO. Mr. Groves sold the building to a Davis and Mitchell.

#45 Appendix

Atlas of Atchison & Holt County, Missouri. Fremont, NE: Midwest Atlas Co., 1968.

Boswell, Joseph S. "Holt County, Missouri". Unpublished term paper, Northwest Missouri State University, 1964.

The Harbinger. Vol. II, No. 2, 1971. pp. 24-31.

History of Holt and Atchison Counties. St. Joseph, MO: National Historical Co., 1882.

History of Holt County, 1882. St. Joseph, MO: St. Joseph Steam Printing Co., 1882.

History of Holt County, MO. St. Joseph, MO: Midland Printing Co., 1917.

Illustrated Historical Atlas Map of Holt County, MO. Brink., 1877.

Mound City, Heart of Holt County. Centennial Committee Publications, 1957.

Plat Book of Holt County, MO. Rockford, IL: Hixcon, 1925.

Standard Atlas of Holt County, MO. Chicago, IL: Ogle, 1898.

Standard Atlas of Holt County, MO. Chicago, IL: Ogle, 1918.

ACE
HARDWARE
TRADIN' POST
BARBER SHOP

HISTORIC INVENTORY

110-AS-002-036

No.	4. Present Name(s) New McCormack Building
County Holt	5. Other Name(s) Site of Old Punshon Building
Location of Negatives Carneal's Office	

1. No.

2. County Holt

4. Present Name(s) New McCormack Building

5. Other Name(s) Site of Old Punshon Building

Specific Location
622 State Street

City or Town Mound City, MO **If Rural, Township & Vicinity**

Site Plan with North Arrow

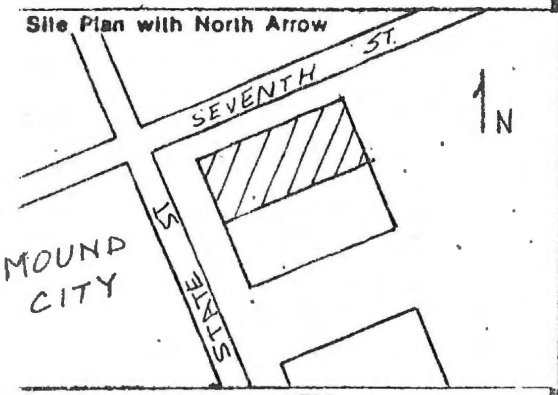

Coordinates Lat. Long. **UTM** Lt. 2 Blk. 7 Original Town

Site [ ] Building [X] Structure [ ] Object [ ]

On National Register? Yes [ ] No [X]

12. Is It Eligible? Yes [ ] No [ ]

Part of Estab. Hist. Dist.? Yes [X] No [ ]

14. District Potent'l? Yes [ ] No [ ]

Name of Established District

16. Thematic Category

17. Date(s) or Period 1981

18. Style or Design Modern

19. Architect or Engineer Unknown

20. Contractor or Builder Unknown

21. Original Use, if apparent

22. Present Use Office Complex

23. Ownership Public [ ] Private [X]

24. Owner's Name & Address, if known
Mr. & Mrs. Carson McCormack
811 Savannah Street
Mound City, Mo 64470

25. Open to Public? Yes [ ] No [X]

26. Local Contact Person or Organization
Hester Fields

27. Other Surveys in Which Included
Holt County Survey

28. No. of Stories 1

29. Basement? Yes [X] No [ ]

30. Foundation Material Concrete

31. Wall Construction Brick & Mortar

32. Roof Type & Material flat - tar

33. No. of Bays Front 0 Side 3

34. Wall Treatment running bond

35. Plan Shape rectangle

36. Changes (Explain in #42) Addition [ ] Altered [ ] Moved [ ]

37. Condition Interior excellent Exterior excellent

38. Preservation Underway? Yes [X] No [ ]

39. Endangered? By What? Yes [ ] No [X]

40. Visible from Public Road? Yes [X] No [ ]

41. Distance from and Frontage on Road 15' D

Further Description of Important Features

This one story building has a false facade over the entrance door on the west side and a metal awning on the north and west. There is a decorative door surround.

Photo

History and Significance

The original Italiante style building of 1893 was torn down in 1980 to make room for this structure. (See No. 100 of the Holt County inventory.)

Description of Environment and Outbuildings

No other structures are located on this site.

Sources of Information

See appendix.

46. Prepared by T. Carneal

47. Organization NWMSU Survey

48. Date 5/3/82

49. Revision Date(s)

HO-AS-002-036

#45 Appendix

Atlas of Atchison & Holt County, Missouri. Fremont, NE: Midwest Atlas Co., 1968.

Boswell, Joseph S. "Holt County, Missouri". Unpublished term paper, Northwest Missouri State University, 1964.

The Harbinger. Vol. II, No. 2. 1971. pp. 24-31.

History of Holt and Atchison Counties. National Historical Co., Saint Joseph, 1882.

History of Holt County, MO. Midland Printing Co., Saint Joseph, 1917.

Illustrated Historical Atlas Map of Holt County, MO. Brink., 1877.

Mound City, Heart of Holt County. Centennial Committee Publication, 1957.

Plat Book of Holt County, MO. Hixcon, 1925.

Standard Atlas of Holt County, MO. Ogle, 1898.

Standard Atlas of Holt County, MO. Ogle, 1918.

HISTORIC INVENTORY

HD-AS-002-037

1. No. 6

2. County: Holt

3. Location of Negatives: Carneal's Office

4. Present Name(s): Moorman Building

5. Other Name(s): Racket Store/Shellenberger Building

6. Specific Location: 7th and State Street

7. City or Town (If Rural, Township & Vicinity): Mound City, MO

8. Site Plan with North Arrow

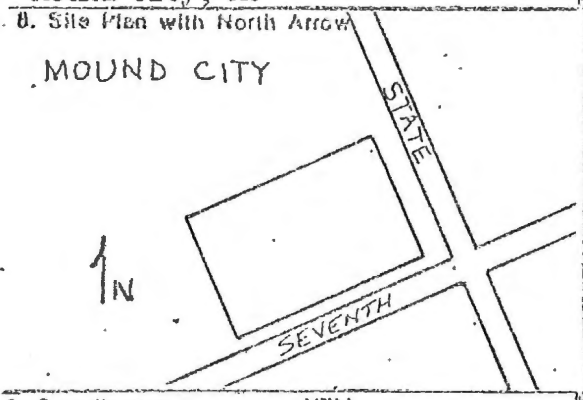

9. Coordinates UTM
Lat. Lt. 8,9,10,& 12
Long. Blk 12 Original Town

10. Site [ ] Building [X] Structure [ ] Object [ ]

11. On National Register? Yes [ ] No [X]

12. Is It Eligible? Yes [ ] No [ ]

13. Part of Estab. Hist. Dist.? Yes [ ] No [X]

14. District Potent'l? Yes [ ] No [ ]

15. Name of Established District

16. Thematic Category: Architecture

17. Date(s) or Period: 1895

18. Style or Design: Italianate

19. Architect or Engineer: Unknown

20. Contractor or Builder: Shellenberger

21. Original Use, if apparent: General Store

22. Present Use: Business/apartments

23. Ownership: Public [ ] Private [X]

24. Owner's Name & Address, if known
Willis E & Vona J. Moorman
Rt. 2 Mound City, MO 64470

25. Open to Public? Yes [X] No [ ]

26. Local Contact Person or Organization: Esther Field

27. Other Surveys in Which Included: Holt County Survey

28. No. of Stories: 2

29. Basement? Yes [X] No [ ]

30. Foundation Material: Brick

31. Wall Construction: Brick & Mortar

32. Roof Type & Material: Flat/tar

33. No. of Bays Front 7 Side 4

34. Wall Treatment: Brick & Mortar

35. Plan Shape: Rectangle

36. Changes (Explain in #42) Addition [ ] Altered [ ] Moved [ ]

37. Condition Interior: Good Exterior: Good

38. Preservation Underway? Yes [X] No [ ]

39. Endangered? Yes [X] No [ ] By What? Age

40. Visible from Public Road? Yes [X] No [ ]

41. Distance from and Frontage on Road: 15' D

42. Further Description of Important Features

This building measures 75' by 140'. There are drop hood molds above the second floor windows on the east facade. There are brick pilasters and corbelled brick on the second floor level.

43. History and Significance

The structure is one of the oldest business buildings still in use in Mound City. You can still see a sign on the south side of the building which reads: THE RACKET, DEALERS IN EVERYTHING UP TO DATE. E.D. SHELLENBERGER & CO.

44. Description of Environment and Outbuildings

This is in a business area with several similar style buildings within a two block area.

45. Sources of Information

See appendix

46. Prepared by: T. Carneal

47. Organization: NWMSU Hist. Survey

48. Date

49. Revision Date(s)

1. No. 6
2. County Holt
4. Present Name(s) Moorman Bldg.
5. Other Name(s)

HO-AS-002-037

#45 Appendix

Atlas of Atchison & Holt County, Missouri. Fremont, NE: Midwest Atlas Co., 1968.

Boswell, Joseph S. "Holt County, Missouri". Unpublished term paper, Northwest Missouri State University, 1964.

The Harbinger. Vol. II, No. 2, 1971. pp. 24-31.

History of Holt and Atchison Counties. St. Joseph, MO: National Historical Co., 1882.

History of Holt County, 1882. St. Joseph, MO: St. Joseph Steam Printing Co., 1882.

History of Holt County, MO. St. Joseph, MO: Midland Printing Co., 1917.

Illustrated Historical Atlas Map of Holt County, MO. Brink., 1877.

Mound City, Heart of Holt County. Centennial Committee Publications, 1957.

Plat Book of Holt County, MO. Rockford, IL: Hixcon, 1925.

Standard Atlas of Holt County, MO. Chicago, IL: Ogle, 1898.

Standard Atlas of Holt County, MO. Chicago, IL: Ogle, 1918.

PEPSI
THOMAS
MARKET
PEPSI
PEPSI
PEPSI
PEPSI
Home Cooking
SAVE
59¢
99¢
1.52
59¢
69¢

CAFE
STATE
ZENITH
COLOR
59

MOUND CITY
HARDWARE
CAMERON
SAVINGS
and LOAN

Rogers
PHARMACY
Griffith
Rexall
ACE
F O
PK4 6

ACE
HARDWARE
TRADIN POST
Rexall
BICKS'
BARBER SHO

EXCHANGE BANK
Coca-Cola

ACE