This survey is organized alphabetically by Holt County towns and rural properties as follows:

1. Town
    A. Street
        - Address
        - Unknown address (known street)
2. Township
    A. Street
        - Address
        - Unknown address (known street)

HISTORIC INVENTORY

HO-AS-001-001

1. No. 160

2. County Holt

3. Location of Negatives Carneal's Office

4. Present Name(s) Sportsman's Lodge

5. Other Name(s) Bigelow Consolidated School

6. Specific Location SW cor of 2nd & Rulo

7. City or Town Bigelow, MO — If Rural, Township & Vicinity

8. Site Plan with North Arrow

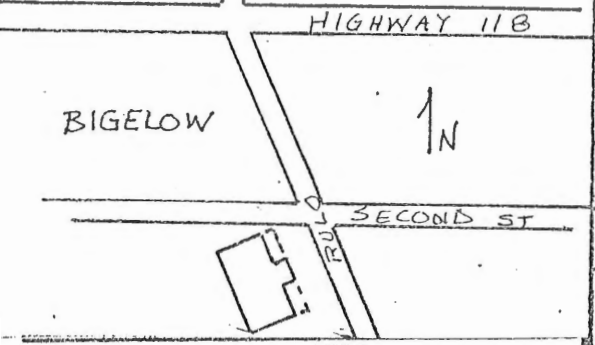

9. Coordinates UTM
Lat. Long. Lt. 1,2,3, Blk 7 Old Town

10. Site [ ] Structure [ ] Building [X] Object [ ]

11. On National Register? Yes [ ] No [X]

12. Is It Eligible? Yes [ ] No [ ]

13. Part of Estab. Hist. Dist.? Yes [ ] No [X]

14. District Potent'l? Yes [ ] No [ ]

15. Name of Established District

16. Thematic Category Architecture

17. Date(s) or Period 1915-1916

18. Style or Design Eclectic

19. Architect or Engineer Unknown

20. Contractor or Builder John Chuning

21. Original Use, if apparent School

22. Present Use Hotel & Restaurant

23. Ownership Public [ ] Private [X]

24. Owner's Name & Address, if known Georgia Stone
Bigelow, MO 64425

25. Open to Public? Yes [X] No [ ]

26. Local Contact Person or Organization Eileen Derr

27. Other Surveys in Which Included

28. No. of Stories 3

29. Basement? Yes [X] No [ ]

30. Foundation Material Brick

31. Wall Construction Brick & Mortar

32. Roof Type & Material Hip/asbestos

33. No. of Bays Front Irreg. Side

34. Wall Treatment Common Bond Brick

35. Plan Shape Rectangle

36. Changes (Explain in #42) Addition [ ] Altered [ ] Moved [ ]

37. Condition Interior Exterior good

38. Preservation Underway? Yes [X] No [ ]

39. Endangered? By What? Yes [ ] No [X]

40. Visible from Public Road? Yes [X] No [ ]

41. Distance from and Frontage on Road 100' D

42. Further Description of Important Features

The building has a center extension on the northeast, which is surmounted by a shingle pedimented gable. There are triple window dormers extending from the northeast roof, also from the northwest and southeast roofs. There is a shingle extension on the southwest A carport has been built across the northeast facade which is out of character with the building.

43. History and Significance

This was one of the Consolidated Schools built in Holt County in 1915-1917. Bigelow's city school built before 1882, was located on this site. Frank Walker, son-in-law of John Chuning was President of the school board when this building was constructed and helped design it. Mr. Walker was very active in Republican politics.

44. Description of Environment and Outbuildings

There are no intrusions on this property.

45. Sources of Information

See appendix
Interview with Mrs. Roberta Skinner

46. Prepared by T. Carneal

47. Organization NWMSU Hist. Survey

48. Date 2/1/80

49. Revision Date(s)

1. No. 160
2. County Holt
4. Present Name(s) Sportsman's Lodge
5. Other Name(s) Bigelow Consolidated School

HO-AS-001-001

#45 Appendix

Atlas of Atchison & Holt County, Missouri. Fremont, NE: Midwest Atlas Co., 1968.

Boswell, Joseph S. "Holt County, Missouri". Unpublished term paper, Northwest Missouri State University, 1964.

The Harbinger. Vol. II, No. 2. 1971. pp. 24-31.

History of Holt and Atchison Counties. National Historical Co., Saint Joseph, 1882.

History of Holt County, MO. Midland Printing Co., Saint Joseph, 1917.

Illustrated Historical Atlas Map of Holt County, MO. Brink., 1877.

Plat Book of Holt County, MO. Hixcon, 1925.

Standard Atlas of Holt County, MO. Ogle, 1898.

Standard Atlas of Holt County, MO. Ogle, 1918.

SPORTSMANS LODGE
OPEN
SPORTSMANS LODGE

HISTORIC INVENTORY

HO-AS-001-002

1. No. 161

2. County: Holt

3. Location of Negatives: Carneal's Office

4. Present Name(s): Skinner House

5. Other Name(s): Walker House

6. Specific Location: 2nd House from W edge of Town N side of road Rt. 118

7. City or Town (If Rural, Township & Vicinity): Bigelow, MO

8. Site Plan with North Arrow

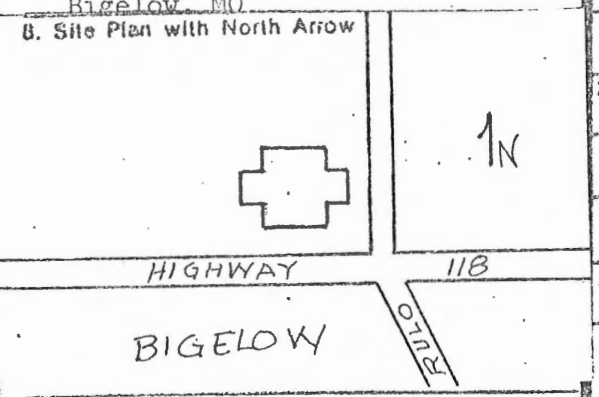

9. Coordinates: UTM
Lat. / Long.: Tract 1A Bigelow Tracts
Sec 10 TWP 61 N R 39 W

10. Site [ ] Building [X] Structure [ ] Object [ ]

11. On National Register? Yes [ ] No [X]

12. Is It Eligible? Yes [ ] No [ ]

13. Part of Estab. Hist. Dist.? Yes [ ] No [X]

14. District Potent'l? Yes [ ] No [ ]

15. Name of Established District

16. Thematic Category: Architecture

17. Date(s) or Period: ca. 1890

18. Style or Design: Queen Anne

19. Architect or Engineer: Unknown

20. Contractor or Builder: Ira Chuning

21. Original Use, if apparent: Residence

22. Present Use: Residence

23. Ownership: Public [ ] Private [X]

24. Owner's Name & Address, if known: Roberta Skinner
Bigelow, MO 64425

25. Open to Public? Yes [ ] No [X]

26. Local Contact Person or Organization: Eileen Derr

27. Other Surveys in Which Included

28. No. of Stories: 1½

29. Basement? Yes [ ] No [X]

30. Foundation Material: Stone

31. Wall Construction: Frame

32. Roof Type & Material: Cross Gable/asbestos

33. No. of Bays: Front: Irrg. Side:

34. Wall Treatment: Weatherboard

35. Plan Shape: asymmetrical

36. Changes (Explain in #42): Addition [ ] Altered [ ] Moved [ ]

37. Condition: Interior: Excellent; Exterior: Excellent

38. Preservation Underway? Yes [X] No [ ]

39. Endangered? By What? Yes [ ] No [X]

40. Visible from Public Road? Yes [X] No [ ]

41. Distance from and Frontage on Road: 50' D

42. Further Description of Important Features

This house has shingle gable ends with carpenter lace on the eaves. There is a bay window on the east with carpenter trim between the windows. Double size windows on the southeast and north have stained glass transoms. There is a wall dormer extension on the west. A porch with carpenter turned posts and carpenter lace valance extends across the south and southeast facade of the house. There is a small semi-eliptical window in the south gable end.

43. History and Significance

John Chuning was an early settler and merchant in Bigelow. His son, Ira built this house before his intended marriage, but the intended bride died and Chuning never lived here. His sister and her husband, the Frank Walkers purchased this house and lived here until their deaths. Walker was president of the Bigelow School Board when the Consolidated School was built and he had a major hand in its design. (see appendix)

44. Description of Environment and Outbuildings

There is a garage at the rear of the property.

45. Sources of Information

Interview with Mrs. Roberta Skinner
See appendix

46. Prepared by: T. Carneal

47. Organization: NWMSU Hist. Survey

48. Date: 2/3/80

49. Revision Date(s)

1. No. 161
2. County Holt
4. Present Name(s) Skinner House
5. Other Name(s) Walker House

HO-AS-001-002

#43 Appendix
The Walker's daughter is the present owner.

#45 Appendix

Atlas of Atchison & Holt County, Missouri. Fremont, NE: Midwest Atlas Co., 1968.

Boswell, Joseph S. "Holt County, Missouri". Unpublished term paper, Northwest Missouri State University, 1964.

The Harbinger. Vol. II, No. 2. 1971. pp. 24-31.

History of Holt and Atchison Counties. National Historical Co., Saint Joseph, 1882.

History of Holt County, MO. Midland Printing Co., Saint Joseph, 1917.

Illustrated Historical Atlas Map of Holt County, MO. Brink., 1877.

Plat Book of Holt County, MO. Hixcon, 1925.

Standard Atlas of Holt County, MO. Ogle, 1898.

Standard Atlas of Holt County, MO. Ogle, 1918.

HISTORIC INVENTORY

HO-AS-001-003

1. No. 162

2. County Holt

3. Location of Negatives Carneals Office

4. Present Name(s) Boyd House

5. Other Name(s) Chuning House

6. Specific Location Last house on N side of 118 W side of Bigelow

7. City or Town Bigelow, MO If Rural, Township & Vicinity

8. Site Plan with North Arrow

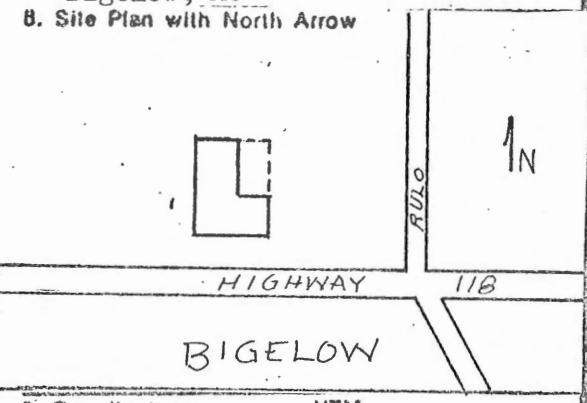

9. Coordinates UTM
Lat. Long. W of City Limits
Sec 10 TWP 61 n R 39 W

10. Site [ ] Building [X] Structure [ ] Object [ ]

11. On National Register? Yes [ ] No [X]

12. Is It Eligible? Yes [ ] No [ ]

13. Part of Estab. Hist. Dist.? Yes [ ] No [X]

14. District Potent'l? Yes [ ] No [ ]

15. Name of Established District

16. Thematic Category Architecture

17. Date(s) or Period 1880

18. Style or Design Federal/Italianate

19. Architect or Engineer Unknown

20. Contractor or Builder Unknown

21. Original Use, if apparent Residence

22. Present Use Residence

23. Ownership Public [ ] Private [X]

24. Owner's Name & Address, if known Bill Boyd
Bigelow, MO 64425

25. Open to Public? Yes [ ] No [X]

26. Local Contact Person or Organization Eileen Derr

27. Other Surveys in Which Included

28. No. of Stories 2

29. Basement? Yes [ ] No [X]

30. Foundation Material Stone

31. Wall Construction Brick & Mortar

32. Roof Type & Material Gable/asbestos

33. No. of Bays Front 5 Side 2

34. Wall Treatment Common Bond Brick

35. Plan Shape Ell

36. Changes (Explain in #42) Addition [X] Altered [ ] Moved [ ]

37. Condition Interior Exterior Fair

38. Preservation Underway? Yes [X] No [ ]

39. Endangered? By What? Yes [ ] No [X]

40. Visible from Public Road? Yes [X] No [ ]

41. Distance from and Frontage on Road 75' D

42. Further Description of Important Features

This house has segmented 4/4 windows with brick radiating voussoirs with keystone. There is a corbelled brick cornice. On the south facade there is a two story porch with pediment supported by pilasters. The recessed door with sidelights has a segmented transom. There is a lean-to roofed addition on the east side of the north ell.

43. History and Significance

John Chuning came from his birthplace, Franklin County, MO to Holt County in 1852. He was one of the first merchants in Bigelow, built this house in 1880 at a cost of $300. The next year he built the first brick business house in the township, this building housed a general merchandize business on the first floor and a public hall and offices on the second.

44. Description of Environment and Outbuildings

There are no intrusions on this property.

45. Sources of Information

Interview with Mrs. Roberta Skinner
See appendix

46. Prepared by T. Carneal

47. Organization NWMSU Hist. Survey

48. Date 2/1/80

49. Revision Date(s)

1. No. 162
2. County Holt
4. Present Name(s) Boyd House
5. Other Name(s) Chuning House

HO-AS-001-003

#45 Appendix

Atlas of Atchison & Holt County, Missouri. Fremont, NE: Midwest Atlas Co., 1968.

Boswell, Joseph S. "Holt County, Missouri". Unpublished term paper, Northwest Missouri State University, 1964.

The Harbinger. Vol. II, No. 2. 1971. pp. 24-31.

History of Holt and Atchison Counties. National Historical Co., Saint Joseph, 1882.

History of Holt County, MO. Midland Printing Co., Saint Joseph, 1917.

Illustrated Historical Atlas Map of Holt County, MO. Brink., 1877.

Plat Book of Holt County, MO. Hixcon, 1925.

Standard Atlas of Holt County, MO. Ogle, 1898.

Standard Atlas of Holt County, MO. Ogle, 1918.

HISTORIC INVENTORY

HO-AS-001-004

1. No. 187

2. County Holt

3. Location of Negatives Carneal's Office

4. Present Name(s) Minderman House

5. Other Name(s) J. D. Ahrens House Byron Shultz House

6. Specific Location Southeast corner of A and Third Streets

7. City or Town Corning, MO If Rural, Township & Vicinity

8. Site Plan with North Arrow

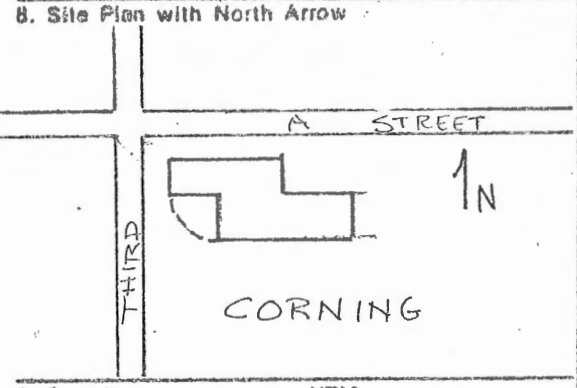

9. Coordinates UTM
Lat. North 1/2 of Tract east
Long. of Block 3, Horace Martins Addition

10. Site [ ] Building [X] Structure [ ] Object [ ]

11. On National Register? Yes [ ] No [X]

12. Is It Eligible? Yes [ ] No [ ]

13. Part of Estab. Hist. Dist.? Yes [ ] No [X]

14. District Potent'l? Yes [ ] No [ ]

15. Name of Established District

16. Thematic Category Architecture

17. Date(s) or Period ca. 1890

18. Style or Design Italianate

19. Architect or Engineer Unknown

20. Contractor or Builder Unknown

21. Original Use, if apparent Residence

22. Present Use Residence

23. Ownership Public [ ] Private [X]

24. Owner's Name & Address, if known
Robert Minderman
Corning, MO 64435

25. Open to Public? Yes [ ] No [X]

26. Local Contact Person or Organization Eileen Derr

27. Other Surveys in Which Included

28. No. of Stories 2

29. Basement? Yes [ ] No [X]

30. Foundation Material Stone

31. Wall Construction Brick and mortar

32. Roof Type & Material Cross gable/asbestos

33. No. of Bays Front 3 Side 2

34. Wall Treatment Common bond

35. Plan Shape Ell

36. Changes (Explain in #42) Addition [X] Altered [ ] Moved [ ]

37. Condition Interior Exterior Fair

38. Preservation Underway? Yes [X] No [ ]

39. Endangered? By What? Yes [ ] No [X]

40. Visible from Public Road? Yes [X] No [ ]

41. Distance from and Frontage on Road 25 ft. D.

42. Further Description of Important Features

This house has a bracketed cornice, brick voussoirs (some of which have been covered with cement to represent stone) and pediment shingle gable ends. There is a rounded porch in the corner of the ells. There is a triple window on the west with semi-eliptical label window header, a similar double window is on the south facade. There is a one story addition on the east.

43. History and Significance

J. B. Ahrens ran a creamery south of Corning about 1/2 mile, for a number of years. The creamery was on land owned by Frederick N. Walter, son of one of the 1844 settlers in Lincoln Township, C. H. Walter. C. H. Walter was the first wagonmaker in this section of the County and his daughter Lena, sister of Frederick Walter, was the wife of George Haer. Byron Schultz married Lucille Ahrens.

44. Description of Environment and Outbuildings

There are no intrusions on this property.

45. Sources of Information

See appendix.

46. Prepared by T. Carneal

47. Organization NWMSU Hist. Survey

48. Date 2-1-80

49. Revision Date(s)

1. No. 187
2. County Holt
4. Present Name(s) Minderman House
5. Other Name(s) J. D. Ahrens House Byron Schulz House

HO-AS-001-004

#45 Appendix

Atlas of Atchison & Holt County, Missouri. Fremont, NE: Midwest Atlas Co., 1968.

Boswell, Joseph S. "Holt County, Missouri". Unpublished term paper, Northwest Missouri State University, 1964.

The Harbinger. Vol. II, No. 2. 1971. pp. 24-31.

History of Holt and Atchison Counties. National Historical Co., Saint Joseph, 1882.

History of Holt County, MO. Midland Printing Co., Saint Joseph, 1917.

Illustrated Historical Atlas Map of Holt County, MO. Brink., 1877.

Plat Book of Holt County, MO. Hixcon, 1925.

Standard Atlas of Holt County, MO. Ogle, 1898.

Standard Atlas of Holt County, MO. Ogle, 1918.

HISTORIC INVENTORY

HO-AS-001-005

1. No. 185

2. County Holt

3. Location of Negatives Carneal's Office

4. Present Name(s) Wear's Sundries

5. Other Name(s) Peoples Bank, Bank of Corning

6. Specific Location Northeast side of East Street between Main and Tarkio Streets.

7. City or Town Corning, MO — If Rural, Township & Vicinity

8. Site Plan with North Arrow

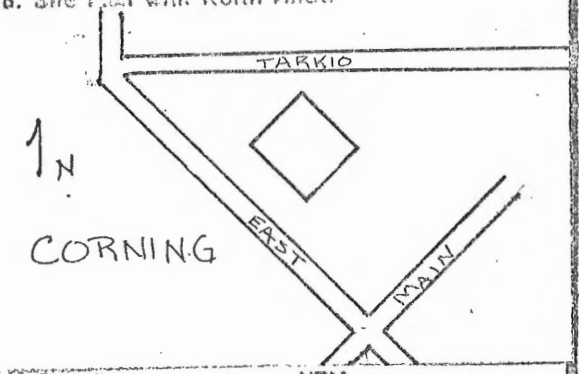

9. Coordinates UTM
Lat. Long. Lot 7, Block 1, Original Town.

10. Site [ ] Building [X] Structure [ ] Object [ ]

11. On National Register? Yes [ ] No [X]

12. Is It Eligible? Yes [ ] No [ ]

13. Part of Estab. Hist. Dist.? Yes [ ] No [X]

14. District Potent'l? Yes [ ] No [ ]

15. Name of Established District

16. Thematic Category Architecture/Society

17. Date(s) or Period ca. 1890

18. Style or Design Italianate

19. Architect or Engineer Unknown

20. Contractor or Builder Unknown

21. Original Use, if apparent Bank

22. Present Use Bank / Sundry Store

23. Ownership Public [ ] Private [X]

24. Owner's Name & Address, if known Wesley Christen, Rock Port, MO 64482

25. Open to Public? Yes [X] No [ ]

26. Local Contact Person or Organization Eileen Derr

27. Other Surveys in Which Included

28. No. of Stories 1

29. Basement? Yes [ ] No [X]

30. Foundation Material Brick

31. Wall Construction Brick and mortar

32. Roof Type & Material Gable/asbestos

33. No. of Bays Front 1 Side

34. Wall Treatment Common Bond

35. Plan Shape Rectangle

36. Changes (Explain in #42) Addition [ ] Altered [ ] Moved [ ]

37. Condition Interior Good; Exterior Good

38. Preservation Underway? Yes [X] No [ ]

39. Endangered? By What? Yes [ ] No [X]

40. Visible from Public Road? Yes [X] No [ ]

41. Distance from and Frontage on Road 15 ft. D.

42. Further Description of Important Features

This Building has glazed white brick pilasters at either side of the front facade. There is a metal entablature on the facade. There are glass tile transoms above the door and large show windows.

43. History and Significance

This building was erected for the Peoples Bank of Corning; the vault is still in the building. In both the 1898 and 1918 Atlases I. S. Dankers, son of Henry Dankers, is listed as Cashier of the Bank. Irvin Dankers married Bertha Christen, daughter of Peter Christen, the lumber merchant of Corning.

44. Description of Environment and Outbuildings

This building was at one time part of a row of business buildings on the main business street of Corning.

45. Sources of Information

See appendix.

46. Prepared by T. Carneal

47. Organization UMMSU Hist. Survey

48. Date 2-1-80

49. Revision Date(s)

1. No. 185
2. County Holt
4. Present Name(s) Wear's Sundries
5. Other Name(s) Peoples Bank Bank of Corning

HO-AS-001-005

#45 Appendix

Atlas of Atchison & Holt County, Missouri. Fremont, NE: Midwest Atlas Co., 1968.

Boswell, Joseph S. "Holt County, Missouri". Unpublished term paper, Northwest Missouri State University, 1964.

The Harbinger. Vol. II, No. 2. 1971. pp. 24-31.

History of Holt and Atchison Counties. National Historical Co., Saint Joseph, 1882.

History of Holt County, MO. Midland Printing Co., Saint Joseph, 1917.

Illustrated Historical Atlas Map of Holt County, MO. Brink., 1877.

Plat Book of Holt County, MO. Hixcon, 1925.

Standard Atlas of Holt County, MO. Ogle, 1898.

Standard Atlas of Holt County, MO. Ogle, 1918.

HISTORIC INVENTORY

HO-AS-001-006

1. No. 186

2. County Holt

3. Location of Negatives Carneal's Office

4. Present Name(s) Golden House

5. Other Name(s) Peter Christen House

6. Specific Location North side of Tarkio Street between First and Second Streets.

7. City or Town Corning, MO — If Rural, Township & Vicinity

8. Site Plan with North Arrow

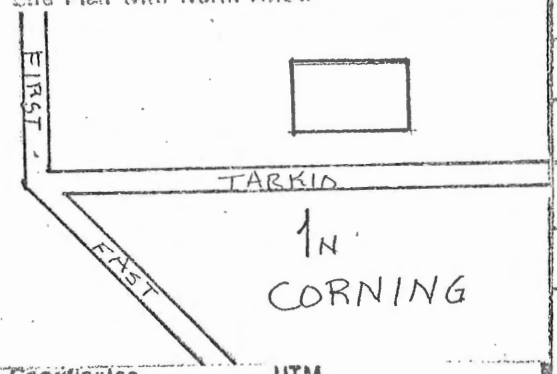

9. Coordinates UTM
Lat.
Long.
Lots 10, 11, 12. Block 2
Horace Martin's Addition

10. Site / / Building /X/ Structure / / Object / /

11. On National Register? Yes / / No /X/

12. Is It Eligible? Yes / / No / /

13. Part of Estab. Hist. Dist.? Yes / / No /X/

14. District Potent'l? Yes / / No / /

15. Name of Established District

16. Thematic Category Architecture

17. Date(s) or Period ca. 1880

18. Style or Design Italianate

19. Architect or Engineer Unknown

20. Contractor or Builder Unknown

21. Original Use, if apparent Residence

22. Present Use Residence

23. Ownership Public / / Private /X/

24. Owner's Name & Address, if known Bill Golden
Corning, MO 64435

25. Open to Public? Yes / / No /X/

26. Local Contact Person or Organization Eileen Derr

27. Other Surveys in Which Included

28. No. of Stories 2

29. Basement? Yes / / No /X/

30. Foundation Material Stone

31. Wall Construction Frame

32. Roof Type & Material Truncated Hip/asbestos

33. No. of Bays Front 5 Side 2

34. Wall Treatment Weatherboard

35. Plan Shape Rectangle

36. Changes (Explain in #42) Addition / / Altered / / Moved / /

37. Condition Interior Exterior Good

38. Preservation Underway? Yes /X/ No / /

39. Endangered? By What? Neglect Yes /X/ No / /

40. Visible from Public Road? Yes /X/ No / /

41. Distance from and Frontage on Road 25 ft. D.

42. Further Description of Important Features
This house has a bracketed cornice and entablature window headers. There are corner pilasters on the house and the south facade has a carpenter trim porch with bracketed roof.

43. History and Significance Peter Christen, a native of Switzerland, born 1841, emigrated to the United States in 1865. He had learned the cabinet trade while still at home and came directly to St. Joseph, Missouri, where he was employed by Louis Hax for three years. He spent one year in Omaha before settling in Corning in 1869. By 1882 he was the owner, not only of a furniture store, but also the lumber yard and undertaking business.

44. Description of Environment and Outbuildings
There are no intrusions on this property.

45. Sources of Information
Interview with Glen Shultz.
See appendix.

46. Prepared by T. Carneal

47. Organization NWMSU Hist. Survey

48. Date 2-1-80

49. Revision Date(s)

1. No. 186
2. County Holt
4. Present Name(s) Golden House
5. Other Name(s) Peter Christen House

HO-AS-001-006

#45 Appendix

Atlas of Atchison & Holt County, Missouri. Fremont, NE: Midwest Atlas Co., 1968.

Boswell, Joseph S. "Holt County, Missouri". Unpublished term paper, Northwest Missouri State University, 1964.

The Harbinger. Vol. II, No. 2. 1971. pp. 24-31.

History of Holt and Atchison Counties. National Historical Co., Saint Joseph, 1882.

History of Holt County, MO. Midland Printing Co., Saint Joseph, 1917.

Illustrated Historical Atlas Map of Holt County, MO. Brink., 1877.

Plat Book of Holt County, MO. Hixcon, 1925.

Standard Atlas of Holt County, MO. Ogle, 1898.

Standard Atlas of Holt County, MO. Ogle, 1918.

HISTORIC INVENTORY

HO-AS-001-007

1. No. 184

2. County Holt

3. Location of Negatives Carneal's Office

4. Present Name(s) St. John's Lutheran Church, Missouri Synod

5. Other Name(s) St. John's Evangelical Lutheran Church

6. Specific Location On Walters Street at Second.

7. City or Town Corning, MO — If Rural, Township & Vicinity

8. Site Plan with North Arrow

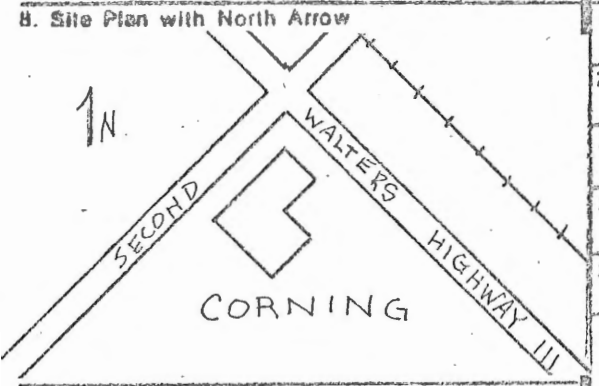

9. Coordinates UTM
Lat. Blocks 14 and 15, Revised plat
Long. of part of Original Town

10. Site / Building [X] / Structure / Object

11. On National Register? Yes / No [X]

12. Is It Eligible? Yes / No

13. Part of Estab. Hist. Dist.? Yes / No [X]

14. District Potent'l? Yes / No

15. Name of Established District

16. Thematic Category Architecture/Society

17. Date(s) or Period 1918

18. Style or Design Gothic

19. Architect or Engineer Unknown

20. Contractor or Builder Unknown

21. Original Use, if apparent Church

22. Present Use Church

23. Ownership Public / Private [X]

24. Owner's Name & Address, if known St. Johns Lutheran Church Corning, MO 64435

25. Open to Public? Yes [X] No

26. Local Contact Person or Organization Eileen Derr

27. Other Surveys in Which Included

28. No. of Stories 1

29. Basement? Yes / No [X]

30. Foundation Material Brick

31. Wall Construction Brick and mortar

32. Roof Type & Material Gable/unknown

33. No. of Bays Front 4 Side

34. Wall Treatment Common Bond

35. Plan Shape Rectangle

36. Changes (Explain in #42) Addition [X] Altered / Moved /

37. Condition Interior Exterior Excellent

38. Preservation Underway? Yes [X] No

39. Endangered? By What? Yes / No [X]

40. Visible from Public Road? Yes [X] No

41. Distance from and Frontage on Road 15 ft. D.

42. Further Description of Important Features This building has a spire at the east corner and a bell tower at the north corner of the northeast facade. Windows which are semi-circular are stained glass. Gothic doors are at the east and north sides of the northeast facade. There is a pediment between the spire and bell tower. There is an addition on the southeast.

43. History and Significance In 1859 Henry Roselius, Sr., C.H. Walter, Henry Dankers, and their wives formed St. John's Church, and shortly thereafter built a frame church on the farm of Henry Roselius, Sr. This was the first religious edifice in Lincoln Township. In the 1880's the congregation moved their building to the town of Corning where it stood for many years, to the southwest of this later building.

44. Description of Environment and Outbuildings

To the southwest of this building is a white frame building which is identified in the 1918 Atlas as the German School.

45. Sources of Information

See appendix.

46. Prepared by T. Carneal

47. Organization NWMSU Hist. Survey

48. Date 2-1-80

49. Revision Date(s)

1. No. 184
2. County Holt
4. Present Name(s) St. John's Lutheran Church Missouri Synod
5. Other Name(s) St. John's Lutheran Church

HISTORIC INVENTORY

HO-AS-001-006

1. No. 177

2. County Holt

3. Location of Negatives Czrneal's Office

4. Present Name(s) Gomel House

5. Other Name(s) Howard Teare House

6. Specific Location East corner of Third and Williams Streets.

7. City or Town Craig, MO — If Rural, Township & Vicinity

8. Site Plan with North Arrow

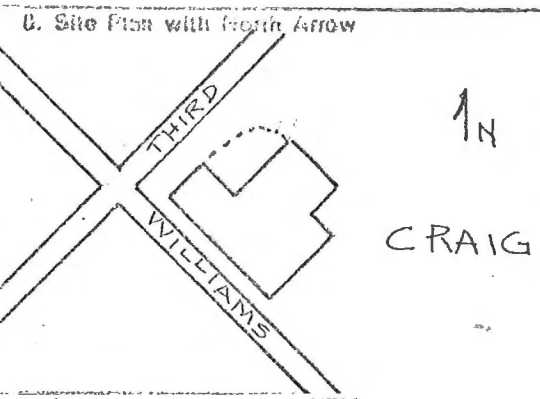

9. Coordinates UTM
Lat. Lots 9 and 10, Block 10,
Long. Original Town

10. Site [ ] Building [X] Structure [ ] Object [ ]

11. On National Register? Yes [ ] No [X]

12. Is It Eligible? Yes [ ] No [ ]

13. Part of Estab. Hist. Dist.? Yes [ ] No [X]

14. District Potent'l? Yes [ ] No [ ]

15. Name of Established District

16. Thematic Category Architecture

17. Date(s) or Period Unknown

18. Style or Design Queen Anne

19. Architect or Engineer Unknown

20. Contractor or Builder Unknown

21. Original Use, if apparent Residence

22. Present Use Residence

23. Ownership Public [ ] Private [X]

24. Owner's Name & Address, if known
Bertha Gomel
Craig, MO 64437

25. Open to Public? Yes [ ] No [X]

26. Local Contact Person or Organization Eileen Derr

27. Other Surveys in Which Included

28. No. of Stories 2

29. Basement? Yes [ ] No [X]

30. Foundation Material Stone

31. Wall Construction Frame

32. Roof Type & Material Cross gable/asbestos

33. No. of Bays Front Irreg. Side

34. Wall Treatment Weatherboard

35. Plan Shape Asymmetrical

36. Changes (Explain in #42) Addition [ ] Altered [ ] Moved [ ]

37. Condition Interior Exterior Poor

38. Preservation Underway? Yes [X] No [ ]

39. Endangered? By What? Yes [ ] No [X]

40. Visible from Public Road? Yes [X] No [ ]

41. Distance from and Frontage on Road 30 ft. D

42. Further Description of Important Features

This house has a rounded extension in the north corner of the two ells. There is a carpenter trim on the second floor porch on the northeast, and another at the first floor level of the tower. The house has champfered corners. There is a hood over the northwest window on the first floor. Shingle gable ends are pedimented and have carpenter lace trim.

43. History and Significance

Howard Teare, brother of the owner of the Brownfield and Teare Elevator, and at one time the County Collector of Holt County, lived in this house while assisting his brother at the elevator. Both were sons of Thom Teare who immigrated from the Isle of Man to Liberty Township in 1866.

44. Description of Environment and Outbuildings

There are no intrusions on this property.

45. Sources of Information

Interview with T. V. Teare, St. Joseph, MO.
See appendix.

46. Prepared by T. Carneal

47. Organization NWMSU Hist. Survey

48. Date 2-1-80

49. Revision Date(s)

1. No. 177
2. County Holt
4. Present Name(s) Gomel House
5. Other Name(s) Howard Teare House

HO-AS-001-008

#45 Appendix

Atlas of Atchison & Holt County, Missouri. Fremont, NE: Midwest Atlas Co., 1968.

Boswell, Joseph S. "Holt County, Missouri". Unpublished term paper. Northwest Missouri State University, 1964.

Centennial-Craig, Missouri: 1869-1969. Sims Printing Co., St. Joseph, MO, 1969.

The Harbinger. Vol. II, No. 2. 1971. pp. 24-31.

History of Holt and Atchison Counties. National Historical Co., St. Joseph, 1882.

History of Holt County, MO. Midland Printing Co., St. Joseph, 1917.

Illustrated Historical Atlas Map of Holt County, MO. Brink., 1877.

Plat Book of Holt County, MO. Hixcon, 1925.

Standard Atlas of Holt County, MO. Ogle, 1898.

Standard Atlas of Holt County, MO. Ogle, 1918.

HISTORIC INVENTORY

HO-AS-001-009

1. No. 170

2. County Holt

3. Location of Negatives Carneal's Office

4. Present Name(s) Schooler House

5. Other Name(s)

6. Specific Location West corner of Third and Ensworth Streets

7. City or Town Craig, MO. If Rural, Township & Vicinity

8. Site Plan with North Arrow

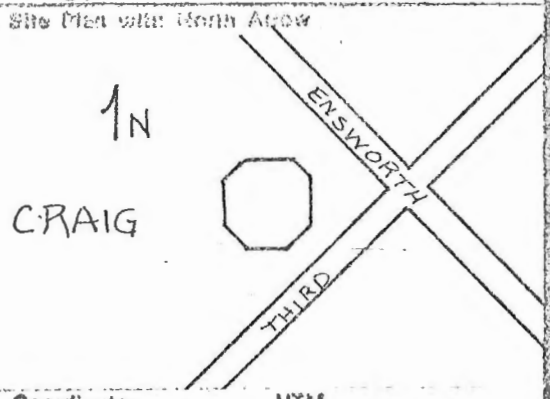

9. Coordinates UTM
Lat. Lots 17 and 18, Block 7
Long. Original town

10. Site [ ] Structure [ ]
Building [X] Object [ ]

11. On National Register? Yes [ ] No [X]

12. Is It Eligible? Yes [ ] No [ ]

13. Part of Estab. Hist. Dist.? Yes [ ] No [X]

14. District Potent'l? Yes [ ] No [ ]

15. Name of Established District

16. Thematic Category Architecture

17. Date(s) or Period Unknown

18. Style or Design Octagonal

19. Architect or Engineer Unknown

20. Contractor or Builder Unknown

21. Original Use, if apparent Residence

22. Present Use Residence

23. Ownership Public [ ] Private [X]

24. Owner's Name & Address, if known Mrs. Wilbur Schooler
Craig, MO 64473

25. Open to Public? Yes [ ] No [X]

26. Local Contact Person or Organization Eileen Derr

27. Other Surveys in Which Included

28. No. of Stories 2

29. Basement? Yes [ ] No [X]

30. Foundation Material Unknown

31. Wall Construction Frame

32. Roof Type & Material Octagonal/asbestos

33. No. of Bays Front 1 Side 1

34. Wall Treatment Asbestos siding

35. Plan Shape Octagonal

36. Changes (Explain in #42) Addition [ ] Altered [ ] Moved [ ]

37. Condition Interior Exterior Fair

38. Preservation Underway? Yes [X] No [ ]

39. Endangered? By What? Yes [ ] No [X]

40. Visible from Public Road? Yes [X] No [ ]

41. Distance from and Frontage on Road 25 ft/ D.

42. Further Description of Important Features

This octagonal house has four gables, with a shed roof in between. There are shallow entablature window headers. The door on the east facade has shed roof stoop. There is a raised section in the center of the roof with two chimneys. The application of the siding hides all other features.

43. History and Significance

The shape of this house indicates its significance.

44. Description of Environment and Outbuildings

There are no intrusions on this property.

45. Sources of Information

See appendix.

46. Prepared by T. Carneal

47. Organization NWMSU Hist. Survey

48. Date 3-1-80

49. Revision Date(s)

1. No. 170
2. County Holt
4. Present Name(s) Schooler House
5. Other Name(s)

HO-AS-001-009

#45 Appendix

Atlas of Atchison & Holt County, Missouri. Fremont, NE: Midwest Atlas Co., 1968.

Boswell, Joseph S. "Holt County, Missouri". Unpublished term paper. Northwest Missouri State University, 1964.

Centennial-Craig, Missouri: 1869-1969. Sims Printing Co., St. Joseph, MO, 1969.

The Harbinger. Vol. II, No. 2. 1971. pp. 24-31.

History of Holt and Atchison Counties. National Historical Co., St. Joseph, 1882.

History of Holt County, MO. Midland Printing Co., St. Joseph, 1917.

Illustrated Historical Atlas Map of Holt County, MO. Brink., 1877.

Plat Book of Holt County, MO.. Hixcon, 1925.

Standard Atlas of Holt County, MO. Ogle, 1898.

Standard Atlas of Holt County, MO. Ogle, 1918.

HISTORIC INVENTORY

HO-AS-001-010

1. No. 171

2. County Holt

3. Location of Negatives Carneal's Office

4. Present Name(s) Flint Cabinet Shop

5. Other Name(s) Wickiser Theatre

6. Specific Location
Northwest side of Third, between East and Frame Streets.

7. City or Town If Rural, Township & Vicinity
Craig, MO

8. Site Plan with North Arrow

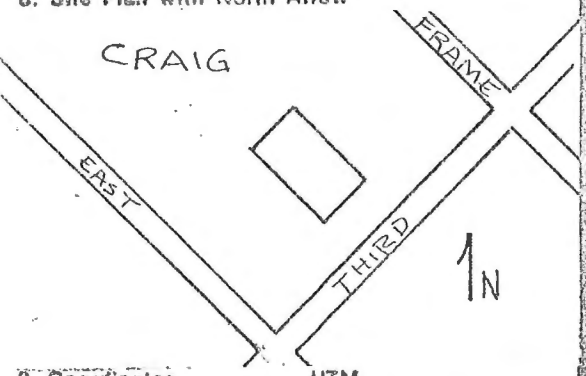

9. Coordinates UTM
Lat.
Long.
Lot 18, Block 6. Original Town

10. Site / / Structure / /
Building (X) Object / /

11. On National Register? Yes / / No (X)

12. Is It Eligible? Yes / / No / /

13. Part of Estab. Hist. Dist.? Yes / / No (X)

14. District Potent'l? Yes / / No / /

15. Name of Established District

16. Thematic Category
Architecture

17. Date(s) or Period
1914

18. Style or Design
Art Deco

19. Architect or Engineer
Unknown

20. Contractor or Builder
Unknown

21. Original Use, if apparent
Theatre

22. Present Use
Cabinet Shop

23. Ownership Public / / Private (X)

24. Owner's Name & Address, if known
Harry Flint
Craig, MO 64437

25. Open to Public? Yes / / No (X)

26. Local Contact Person or Organization
Eileen Derr

27. Other Surveys in Which Included

28. No. of Stories 1

29. Basement? Yes / / No (X)

30. Foundation Material
Concrete

31. Wall Construction
Frame

32. Roof Type & Material
Gambrel/asbestos

33. No. of Bays
Front Not applicable Side

34. Wall Treatment
Brick veneer

35. Plan Shape Rectangle

36. Changes (Explain in #42) Addition / / Altered / / Moved / /

37. Condition
Interior
Exterior Fair

38. Preservation Underway? Yes (X) No / /

39. Endangered? By What? Yes / / No (X)

40. Visible from Public Road? Yes (X) No / /

41. Distance from and Frontage on Road
15 ft. D.

42. Further Description of Important Features

This building has a semi-eliptical doorway in the center of the southeast facade. This door has a radiating brick voussoir. Windows have cement lintels and lug sills. The gable end on the southeast has metal shingles. Brick veneer on the northeast wall has begun to fall off.

43. History and Significance

Clarence M. "Clem" Wickiser who owned a meat and poultry market at the turn of the century built this building in 1914. Originally stock shows played in it, then silent movies and finally the "Talkies". It was in operation until about fifteen years ago.

44. Description of Environment and Outbuildings

There are no intrusions on this property.

45. Sources of Information

Interview with Harry Dukes
See appendix.

46. Prepared by
T. Carneal

47. Organization
NWMSU Hist. Survey

48. Date
2-1-80

49. Revision Date(s)

1. No. 171 2. County Holt 4. Present Name(s) Flint Cabinet Shop 5. Other Name(s) Wickiser Theatre

HO-AS-001-010

#45 Appendix

Atlas of Atchison & Holt County, Missouri. Fremont, NE: Midwest Atlas Co., 1968.

Boswell, Joseph S. "Holt County, Missouri". Unpublished term paper. Northwest Missouri State University, 1964.

Centennial-Craig, Missouri: 1869-1969. Sims Printing Co., St. Joseph, MO, 1969.

The Harbinger. Vol. II, No. 2. 1971. pp. 24-31.

History of Holt and Atchison Counties. National Historical Co., St. Joseph, 1882.

History of Holt County, MO. Midland Printing Co., St. Joseph, 1917.

Illustrated Historical Atlas Map of Holt County, MO. Brink., 1877.

Plat Book of Holt County, MO. Hixcon, 1925.

Standard Atlas of Holt County, MO. Ogle, 1898.

Standard Atlas of Holt County, MO. Ogle, 1918.

HISTORIC INVENTORY

HD-AS-001-011

1. No. 172

2. County Holt

3. Location of Negatives
Carneal's Office

4. Present Name(s)
F.K. Allen Building

5. Other Name(s)

6. Specific Location
2nd Lot from East corner of East & 4th Street.

7. City or Town — If Rural, Township & Vicinity
Craig, MO 64437

8. Site Plan with North Arrow

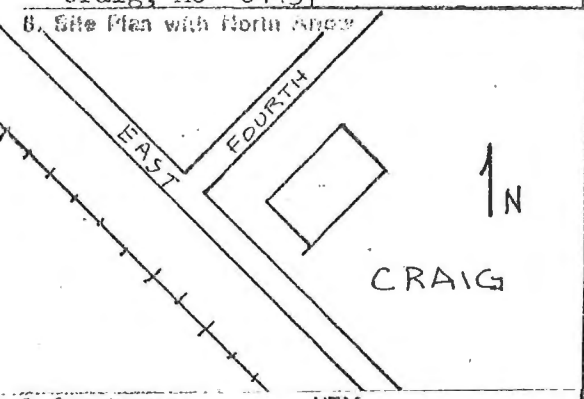

9. Coordinates — UTM
Lat. Lt 2 Blk 14
Long. Old Town

10. Site ( ) Building (X) Structure ( ) Object ( )

11. On National Register? Yes ( ) No (X)

12. Is It Eligible? Yes ( ) No ( )

13. Part of Estab. Hist. Dist.? Yes ( ) No (X)

14. District Potent'l? Yes ( ) No ( )

15. Name of Established District

16. Thematic Category
Architecture

17. Date(s) or Period
ca. 1890

18. Style or Design
Italianate

19. Architect or Engineer
Unknown

20. Contractor or Builder
Unknown

21. Original Use, if apparent
Store Building

22. Present Use
Store Building

23. Ownership — Public ( ) Private (X)

24. Owner's Name & Address, if known
Don Whetsell
Craig, MO 64437

25. Open to Public? Yes (X) No ( )

26. Local Contact Person or Organization
Eileen Derr

27. Other Surveys in Which Included

28. No. of Stories 2

29. Basement? Yes (X) No ( )

30. Foundation Material
Brick

31. Wall Construction
Brick & Mortar

32. Roof Type & Material
Flat/unknown

33. No. of Bays — Front 8 Side 4

34. Wall Treatment
Common bond Brick

35. Plan Shape rectangle

36. Changes (Explain in #42) — Addition ( ) Altered ( ) Moved ( )

37. Condition — Interior — Exterior poor

38. Preservation Underway? Yes (X) No ( )

39. Endangered? By What? Yes ( ) No (X)

40. Visible from Public Road? Yes (X) No ( )

41. Distance from and Frontage on Road
on sidewalk

42. Further Description of Important Features

This building has an ornate south-west facade, with heavy bracketed metal cornice, carved limestone pilasters between windows on the second floor level. There is cast iron trim on the first floor level and a nameplate at the roof level.

43. History and Significance

F.K. Allen began in the mercantile business in 1876 as a clerk in the firm of Fleming and Frazer in Bigelow. In 1880, he began business in Craig with Mr. Frazer in a hardware and agricultural implement business.

44. Description of Environment and Outbuildings

The buildings on both sides of this building have been demolished.

45. Sources of Information

Interview with Harold Gray
See appendix

46. Prepared by
T. Carneal

47. Organization
NWMSU Hist. Survey

48. Date 2/1/80

49. Revision Date(s)

1. No. 172
2. County Holt
4. Present Name(s) F.K. Allen Building
5. Other Name(s)

HO-AS-001-011

#45 Appendix

Atlas of Atchison & Holt County, Missouri. Fremont, NE: Midwest Atlas Co., 1968.

Boswell, Joseph S. "Holt County, Missouri". Unpublished term paper, Northwest Missouri State University, 1964.

The Harbinger. Vol. II, No. 2. 1971. pp. 24-31.

History of Holt and Atchison Counties. National Historical Co., Saint Joseph, 1882.

History of Holt County, MO. Midland Printing Co., Saint Joseph, 1917.

Illustrated Historical Atlas Map of Holt County, MO. Brink., 1877.

Plat Book of Holt County, MO. Hixcon, 1925.

Standard Atlas of Holt County, MO. Ogle, 1898.

Standard Atlas of Holt County, MO. Ogle, 1918.

PHILCO

HISTORIC INVENTORY

HO-AS-001-012

1. No. 169

2. County Holt

3. Location of Negatives Carneal's Office

4. Present Name(s) Noland House

5. Other Name(s) Dr. J. M. Davis House

6. Specific Location Southwest side of Ensworth, middle of block between Third and Fourth Streets.

7. City or Town Craig, MO — If Rural, Township & Vicinity

8. Site Plan with North Arrow

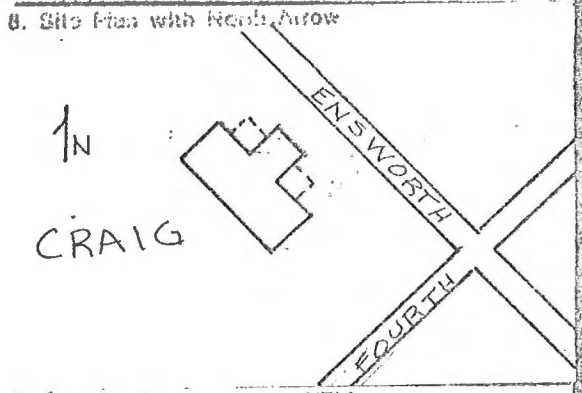

9. Coordinates — UTM
Lat.
Long.
Lots 13 and 14, Block 8, Original Town.

10. Site [ ] Building [X] Structure [ ] Object [ ]

11. On National Register? Yes [ ] No [X]

12. Is It Eligible? Yes [ ] No [ ]

13. Part of Estab. Hist. Dist.? Yes [ ] No [X]

14. District Potent'l? Yes [ ] No [ ]

15. Name of Established District

16. Thematic Category Architecture

17. Date(s) or Period Unknown

18. Style or Design Rural Gothic

19. Architect or Engineer Unknown

20. Contractor or Builder Unknown

21. Original Use, if apparent Residence

22. Present Use Residence

23. Ownership — Public [ ] Private [X]

24. Owner's Name & Address, if known
Twilla Noland
Craig, MO 64437

25. Open to Public? Yes [ ] No [X]

26. Local Contact Person or Organization Eileen Derr

27. Other Surveys in Which Included

28. No. of Stories 2

29. Basement? Yes [ ] No [X]

30. Foundation Material Stone

31. Wall Construction Frame

32. Roof Type & Material Cross gable/asbestos

33. No. of Bays — Front 2 Side 2

34. Wall Treatment Weatherboard

35. Plan Shape Tee

36. Changes (Explain in #42) — Addition [ ] Altered [ ] Moved [ ]

37. Condition — Interior — Exterior Very good

38. Preservation Underway? Yes [X] No [ ]

39. Endangered? By What? Yes [ ] No [X]

40. Visible from Public Road? Yes [X] No [ ]

41. Distance from and Frontage on Road 25 ft. D.

42. Further Description of Important Features

This house has shallow entablature window headers on the ground floor and shaped label window headers on the second floor. Gable ends have carpenter lace at the peaks and carved bargeboards. There is a small addition in the corner of the ells on the northwest. There is a porch in the east corner.

43. History and Significance

Dr. J. M. Davis was a physician in Craig from the 1890's to the 1930's.

44. Description of Environment and Outbuildings

There are no intrusions on this property.

45. Sources of Information

Interview with Jack Davis, Tarkio, Missouri.
See appendix.

46. Prepared by T. Carneal

47. Organization NWMSU Hist. Survey

48. Date 2-1-80

49. Revision Date(s)

1. No. 169 2. County Holt 4. Present Name(s) Noland House 5. Other Name(s) Dr. J. M. Davis House

HO-AS-001-012

#45 Appendix

Atlas of Atchison & Holt County, Missouri. Fremont, NE: Midwest Atlas Co., 1968.

Boswell, Joseph S. "Holt County, Missouri". Unpublished term paper. Northwest Missouri State University, 1964.

Centennial-Craig, Missouri: 1869-1969. Sims Printing Co., St. Joseph, MO, 1969.

The Harbinger. Vol. II, No. 2. 1971. pp. 24-31.

History of Holt and Atchison Counties. National Historical Co., St. Joseph, 1882.

History of Holt County, MO. Midland Printing Co., St. Joseph, 1917.

Illustrated Historical Atlas Map of Holt County, MO. Brink., 1877.

Plat Book of Holt County, MO. Hixcon, 1925.

Standard Atlas of Holt County, MO. Ogle, 1898.

Standard Atlas of Holt County, MO. Ogle, 1918.

HISTORIC INVENTORY

HO-AS-001-013

1. No. 167

2. County Holt

3. Location of Negatives Carneal's Office

4. Present Name(s) Bunt House

5. Other Name(s) Charles David House Coleman David House

6. Specific Location
East of Highway 59 at Second Street.

7. City or Town Craig, MO **If Rural, Township & Vicinity**

8. Site Plan with North Arrow

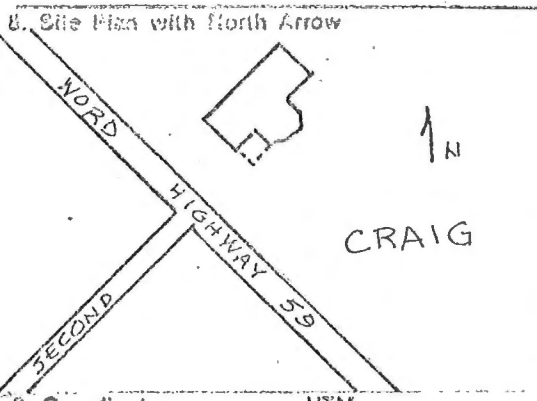

9. Coordinates UTM
Lat.
Long.
Lots 1, 2, 3, 5, 6, 7, Block 3, Ensworth's Add.

10. Site [ ] Building [X] Structure [ ] Object [ ]

11. On National Register? Yes [ ] No [X]

12. Is It Eligible? Yes [ ] No [ ]

13. Part of Estab. Hist. Dist.? Yes [ ] No [X]

14. District Potent'l? Yes [ ] No [ ]

15. Name of Established District

16. Thematic Category Architecture

17. Date(s) or Period ca. 1880

18. Style or Design Queen Anne

19. Architect or Engineer Unknown

20. Contractor or Builder Unknown

21. Original Use, if apparent Residence

22. Present Use Residence

23. Ownership Public [ ] Private [X]

24. Owner's Name & Address, if known
John Bunt
Craig, MO 64437

25. Open to Public? Yes [ ] No [X]

26. Local Contact Person or Organization
Eileen Derr

27. Other Surveys in Which Included

28. No. of Stories 2

29. Basement? Yes [X] No [ ]

30. Foundation Material Stone

31. Wall Construction Frame

32. Roof Type & Material Cross gable/asbestos

33. No. of Bays Front Irregular Side

34. Wall Treatment Siding/Metal

35. Plan Shape Ell

36. Changes (Explain in #42) Addition [ ] Altered [X] Moved [ ]

37. Condition Interior ____ Exterior Very good

38. Preservation Underway? Yes [X] No [ ]

39. Endangered? By What? Yes [ ] No [X]

40. Visible from Public Road? Yes [ ] No [X]

41. Distance from and Frontage on Road
50 ft. D.

42. Further Description of Important Features
This house has a rounded extension in between the wings. It has champfered corners with no bracketing. The large window on the southwest has a stained glass transom. The porch at the south corner has wrought iron posts. The gable ends are pedimented. There is a one story addition on the northeast.

43. History and Significance
Charles David came with his father, Daniel, to Holt County in 1843. He had been born in 1831 in Switzerland County, Indiana. He married Harriet, the daughter of Joshua Kelso in 1850. He was engaged in mercantile business and farming and became very successful. His son, Coleman, later owned this house.

44. Description of Environment and Outbuildings
There is a garage on one side of the property.

45. Sources of Information
Interview with Harold Gray.
See appendix.

46. Prepared by T. Carneal

47. Organization NWMSU Hist. Survey

48. Date 8-1-80 **49. Revision Date(s)**

1. No. 167
2. County Craig
4. Present Name(s) Bunt House
5. Other Name(s) Charles David House Coleman David House

HD-AS-001-013

#45 Appendix

Atlas of Atchison & Holt County, Missouri. Fremont, NE: Midwest Atlas Co., 1968.

Boswell, Joseph S. "Holt County, Missouri". Unpublished term paper. Northwest Missouri State University, 1964.

Centennial-Craig, Missouri: 1869-1969. Sims Printing Co., St. Joseph, MO, 1969.

The Harbinger. Vol. II, No. 2. 1971. pp. 24-31.

History of Holt and Atchison Counties. National Historical Co., St. Joseph, 1882.

History of Holt County, MO. Midland Printing Co., St. Joseph, 1917.

Illustrated Historical Atlas Map of Holt County, MO. Brink., 1877.

Plat Book of Holt County, MO. Hixcon, 1925.

Standard Atlas of Holt County, MO. Ogle, 1898.

Standard Atlas of Holt County, MO. Ogle, 1918.

HISTORIC INVENTORY

HO-AS-001-014

1. No. 168

2. County Holt

3. Location of Negatives Carneal's Office

4. Present Name(s) Coin House

5. Other Name(s) Joshua Kelso House

6. Specific Location North side of Highway 159 at Third Street. Hwy 59

7. City or Town Craig, MO. **If Rural, Township & Vicinity**

8. Site Plan with North Arrow

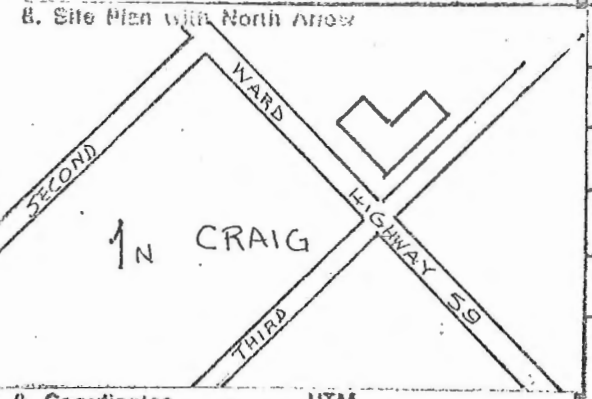

9. Coordinates UTM
Lat.
Long. Part of Lot 4, Block 3, Ensworth's Addition.

10. Site [ ] Building [X] Structure [ ] Object [ ]

11. On National Register? Yes [ ] No [X]

12. Is It Eligible? Yes [ ] No [ ]

13. Part of Estab. Hist. Dist.? Yes [ ] No [X]

14. District Potent'l? Yes [ ] No [ ]

15. Name of Established District

16. Thematic Category Architecture

17. Date(s) or Period ca. 1870

18. Style or Design Italianate

19. Architect or Engineer Unknown

20. Contractor or Builder Joshua Kelso

21. Original Use, if apparent Residence

22. Present Use Residence

23. Ownership Public [ ] Private [X]

24. Owner's Name & Address, if known Earlena Coin
Craig, MO 64437

25. Open to Public? Yes [ ] No [X]

26. Local Contact Person or Organization Eileen Derr

27. Other Surveys in Which Included

28. No. of Stories 2

29. Basement? Yes [ ] No [X]

30. Foundation Material Stone

31. Wall Construction Brick and mortar

32. Roof Type & Material Truncated hip/asbesto

33. No. of Bays Front 6 Side 3

34. Wall Treatment Common bond.

35. Plan Shape Ell

36. Changes (Explain in #42) Addition [ ] Altered [X] Moved [ ]

37. Condition Interior Exterior Poor

38. Preservation Underway? Yes [X] No [ ]

39. Endangered? By What? Yes [ ] No [X]

40. Visible from Public Road? Yes [X] No [ ]

41. Distance from and Frontage on Road 100 ft. D.

42. Further Description of Important Features

This house has a bracketed cornice. There is a hood over a pair of windows at center of southeast facade, second floor. Windows with brick label window headers are inset from the facade plane. There is a bay window on the southwest facade. There are frame additions on the northwest.

43. History and Significance Joshua Kelso, a native of Switzerland County, Indiana, came to Holt County in 1842, one of the first settlers in northwest Holt county. He was listed in the 1877 Atlas as a farmer, brick maker, and mason. He was an officer in the Masonic Lodge, chartered in 1871. The first Church built in Union Township was built in 1878 on land south of Craig, deeded to the Christians by Calvin Quilliams, and was named Kelso Church in honor of Kelso.

44. Description of Environment and Outbuildings

Between the house and Highway 59 there is an unoccupied Texaco Station and to the northwest is the city water plant.

45. Sources of Information

Interview with Mrs. Earlena Coin.
See appendix.

46. Prepared by T. Carneal

47. Organization NWMSU Hist. Survey

48. Date 2-1-80

49. Revision Date(s)

1. No. 168 | 2. County Holt | 4. Present Name(s) Coin House | 5. Other Name(s) Joshua Kelso House

HD-AS-001-014

#45 Appendix

Atlas of Atchison & Holt County, Missouri. Fremont, NE: Midwest Atlas Co., 1968.

Boswell, Joseph S. "Holt County, Missouri". Unpublished term paper. Northwest Missouri State University, 1964.

Centennial-Craig, Missouri: 1869-1969. Sims Printing Co., St. Joseph, MO, 1969.

The Harbinger. Vol. II, No. 2. 1971. pp. 24-31.

History of Holt and Atchison Counties. National Historical Co., St. Joseph, 1882.

History of Holt County, MO. Midland Printing Co., St. Joseph, 1917.

Illustrated Historical Atlas Map of Holt County, MO. Brink., 1877.

Plat Book of Holt County, MO. Hixcon, 1925.

Standard Atlas of Holt County, MO. Ogle, 1898.

Standard Atlas of Holt County, MO. Ogle, 1918.

HISTORIC INVENTORY

HO-AS-001-015

1. No. 179

2. County: Holt

3. Location of Negatives: Carneal's Office

4. Present Name(s): Ward House

5. Other Name(s): T.B. Ward/A.C.F. Ideker House

6. Specific Location: W edge of Town where Rt 111 & 3rd Str. join. S side of Intersection.

7. City or Town: Craig, MO — If Rural, Township & Vicinity

8. Site Plan with North Arrow

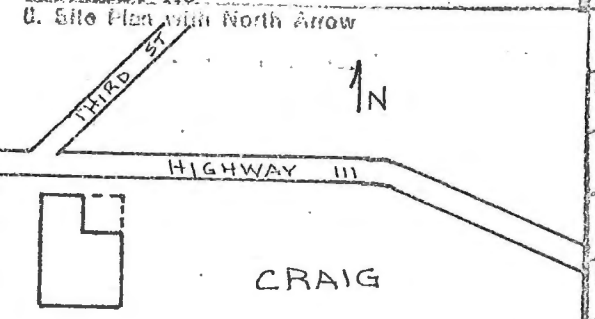

9. Coordinates — UTM
Lat. NE¼ Sec 14
Long. T 62 N R 40 W

10. Site / Building [X] / Structure / Object

11. On National Register? Yes / No [X]

12. Is It Eligible? Yes / No

13. Part of Estab. Hist. Dist.? Yes / No [X]

14. District Potent'l? Yes / No

15. Name of Established District

16. Thematic Category: Architecture

17. Date(s) or Period: Unknown

18. Style or Design: Queen Anne

19. Architect or Engineer: Unknown

20. Contractor or Builder: Unknown

21. Original Use, if apparent: Residence

22. Present Use: Residence

23. Ownership: Public / Private [X]

24. Owner's Name & Address, if known: T.A. Ward, Jr. Craig, MO 64437

25. Open to Public? Yes / No [X]

26. Local Contact Person or Organization: Eileen Derr

27. Other Surveys in Which Included

28. No. of Stories: 1½

29. Basement? Yes [X] No

30. Foundation Material: Brick

31. Wall Construction: Frame

32. Roof Type & Material: Hip-gable/asbestos

33. No. of Bays: irreg. Front Side

34. Wall Treatment: Weatherboard

35. Plan Shape: asymmetrical

36. Changes (Explain in #42): Addition [X] Altered Moved

37. Condition: Interior / Exterior: Excellent

38. Preservation Underway? Yes [X] No

39. Endangered? By What? Yes / No [X]

40. Visible from Public Road? Yes [X] No

41. Distance from and Frontage on Road: 25' D

42. Further Description of Important Features

This house has champfered corners, shingle gable ends and a porch with carpenter turned posts and balustrade on the northeast. There is a shed dormer on the east of the north gable and a wall dormer on the west of the hip roof. There is an addition at the southeast corner of the house.

43. History and Significance

T.B. Ward, an early settler and land owner in Holt County, owned this land in 1898. His son, T.A., bought the Farmers and Merchants Bank of Craig in 1904. He was in partnership with W.A. Sharp. In 1923, T.A. Ward retired and moved to California. In 1932, the Farmers and Merchants and the Heaton Bank merged and became the Bank of Craig. (see appendix)

44. Description of Environment and Outbuildings

There is is a barn on the south edge of the property.

45. Sources of Information

See appendix

46. Prepared by: T. Carneal

47. Organization: NWMSU Hist. Survey

48. Date: 2/1/80

49. Revision Date(s)

1. No. 179
2. County Holt
4. Present Name(s) Ward House
5. Other Name(s) T.A. Ward/A.C.F. Ideker House

HO-AS-001-015

#43 Appendix
Thomas A. Ward, Jr. was president of the bank from 1958 to 1964. Wilhelm Ideker, a native of Germany came to Holt County in 1869 and settled on Section 4, TWP 62 N R 40 W. His son A.C.F. Ideker was a breeder of Poland China hogs on Section 8. He lived in this house after retirement.

#45 Appendix

Atlas of Atchison & Holt County, Missouri. Fremont, NE: Midwest Atlas Co., 1968.

Boswell, Joseph S. "Holt County, Missouri". Unpublished term paper, Northwest Missouri State University, 1964.

The Harbinger. Vol. II, No. 2. 1971. pp. 24-31.

History of Holt and Atchison Counties. National Historical Co., Saint Joseph, 1882.

History of Holt County, MO. Midland Printing Co., Saint Joseph, 1917.

Illustrated Historical Atlas Map of Holt County, MO. Brink., 1877.

Plat Book of Holt County, MO. Hixcon, 1925.

Standard Atlas of Holt County, MO. Ogle, 1898.

Standard Atlas of Holt County, MO. Ogle, 1918.

HISTORIC INVENTORY

HD-AS-001-016

1. No. 173

2. County Holt

3. Location of Negatives Carneal's Office

4. Present Name(s) Twyman House

5. Other Name(s) F.K. Allen House

6. Specific Location
SW side of West Str.
Second House from 6th Str.

7. City or Town If Rural, Township & Vicinity
Craig, MO

8. Site Plan with North Arrow

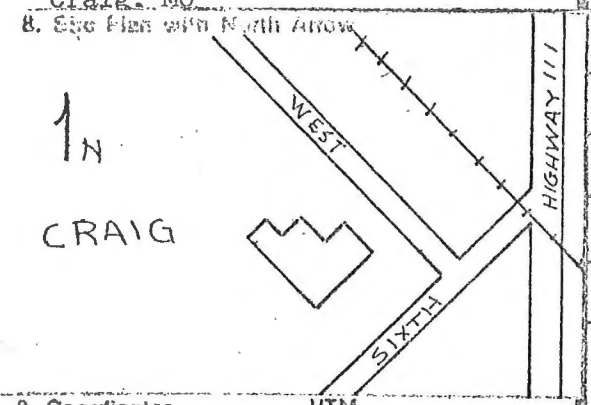

9. Coordinates UTM
Lat. Lt 7 & 8 Blk 2
Long. Ward & Price Add.

10. Site [ ] Structure [ ]
Building [X] Object [ ]

11. On National Register? Yes [ ] No [X]

12. Is It Eligible? Yes [ ] No [ ]

13. Part of Estab. Hist. Dist.? Yes [ ] No [X]

14. District Potent'l? Yes [ ] No [ ]

15. Name of Established District

16. Thematic Category
Architecture

17. Date(s) or Period
Unknown

18. Style or Design
Queen Anne

19. Architect or Engineer
Unknown

20. Contractor or Builder
Unknown

21. Original Use, if apparent
Residence

22. Present Use
Residence

23. Ownership Public [ ] Private [X]

24. Owner's Name & Address, if known
Roy Twyman, Jr.
Craig, MO 64437

25. Open to Public? Yes [ ] No [X]

26. Local Contact Person or Organization
Eileen Derr

27. Other Surveys in Which Included

28. No. of Stories 2½

29. Basement? Yes [X] No [ ]

30. Foundation Material
Brick

31. Wall Construction
Frame

32. Roof Type & Material
Hip-Gable/asbestos

33. No. of Bays Front Irreg. Side

34. Wall Treatment
Asbestos Siding

35. Plan Shape asymmetrical

36. Changes (Explain in #42) Addition [ ] Altered [X] Moved [ ]

37. Condition Interior Exterior Good

38. Preservation Underway? Yes [X] No [ ]

39. Endangered? By What? Yes [ ] No [X]

40. Visible from Public Road? Yes [X] No [ ]

41. Distance from and Frontage on Road
25' D

42. Further Description of Important Features
This house has champfered corners with no trim. The porch on the northeast has columns ending in heavy brackets, standing on brick pedestals. The porch has a woven balustrade and valance and a pediment over the steps. At the north corner of the house there is a second story extension porch. There is a small porch tucked into the corner of the northwest facade.

43. History and Significance
F.K. Allen, a native of Pennsylvania, was born in 1857. When he was 3 years old, he was brought to Holt County by his parents. His father was a farmer and his mother, a Frazer of the Frazer business interests of Forest City. In 1876, he went to work for B.B. Frazer in Bigelow, and in 1880 moved to Craig where he became one of the leading business men.

44. Description of Environment and Outbuildings
There is a garage at the rear of the property.

45. Sources of Information
Interview with Harold Gray.
See appendix

46. Prepared by
T. Carneal

47. Organization
NWMSU Hist. Survey

48. Date 2/1/80

49. Revision Date(s)

1. No. 173
2. County Holt
4. Present Name(s) Twyman House
5. Other Name(s) F.K. Allen House

HO-AS-001-016

#45 Appendix

Atlas of Atchison & Holt County, Missouri. Fremont, NE: Midwest Atlas Co., 1968.

Boswell, Joseph S. "Holt County, Missouri". Unpublished term paper, Northwest Missouri State University, 1964.

The Harbinger. Vol. II, No. 2. 1971. pp. 24-31.

History of Holt and Atchison Counties. National Historical Co., Saint Joseph, 1882.

History of Holt County, MO. Midland Printing Co., Saint Joseph, 1917.

Illustrated Historical Atlas Map of Holt County, MO. Brink., 1877.

Plat Book of Holt County, MO. Hixcon, 1925.

Standard Atlas of Holt County, MO. Ogle, 1898.

Standard Atlas of Holt County, MO. Ogle, 1918.

HISTORIC INVENTORY

MO-45-001-017

1. No. 174

2. County Holt

3. Location of Negatives
Carneal's Office

4. Present Name(s)
Hopkins House

5. Other Name(s)
W. A. Sharp, Sr., House

6. Specific Location
West corner of Fifth and West Streets.

7. City or Town Craig, MO — If Rural, Township & Vicinity

8. Site Plan with North Arrow

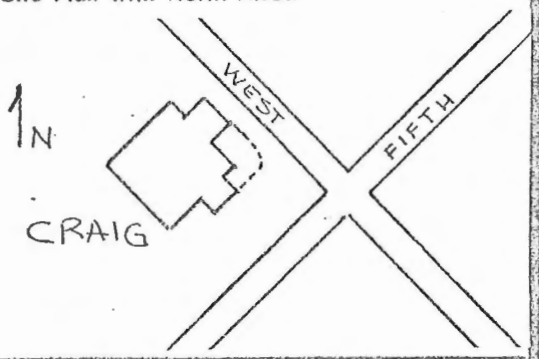

9. Coordinates — UTM
Lat. Long.
Lots 9 and 10, Block 13
Original Town

10. Site [ ] Building [X] — Structure [ ] Object [ ]

11. On National Register? Yes [ ] No [X]

12. Is It Eligible? Yes [ ] No [ ]

13. Part of Estab. Hist. Dist.? Yes [ ] No [X]

14. District Potent'l? Yes [ ] No [ ]

15. Name of Established District

16. Thematic Category
Architecture

17. Date(s) or Period
Unknown

18. Style or Design
Queen Anne

19. Architect or Engineer
Unknown

20. Contractor or Builder
Unknown

21. Original Use, if apparent
Residence

22. Present Use
Residence

23. Ownership — Public [ ] Private [X]

24. Owner's Name & Address, if known
J. B. Hopkins
Craig, MO 64437

25. Open to Public? Yes [ ] No [X]

26. Local Contact Person or Organization
Eileen Derr

27. Other Surveys in Which Included

28. No. of Stories 2-1/2

29. Basement? Yes [X] No [ ]

30. Foundation Material
Brick

31. Wall Construction
Frame

32. Roof Type & Material
Hip/asbestos

33. No. of Bays — Front Irreg. Side

34. Wall Treatment
Weatherboard

35. Plan Shape Asymmetrical

36. Changes (Explain in #42) — Addition [ ] Altered [ ] Moved [ ]

37. Condition — Interior — Exterior Very good

38. Preservation Underway? Yes [X] No [ ]

39. Endangered? By What? Yes [ ] No [X]

40. Visible from Public Road? Yes [X] No [ ]

41. Distance from and Frontage on Road
25 ft. D.

42. Further Description of Important Features
This house has second floor porches on the northeast and southeast with gable roofs. The gable ends are shingle. These porches are above extensions of the house at the first floor level. There is a wraparound porch on the east with Tuscan columns. Gable ends have carpenter lace trim.

43. History and Significance
W. A. Sharp purchased the Farmers and Merchants Bank of Craig in 1904, in partnership with T. A. Ward. Mr. Sharp became Cashier. In 1923 he became President until 1932 when the Farmers and Merchants merged with the Heaton Bank to form the Bank of Craig. Mr. Sharp was named President of the Bank of Craig and served until his death in 1935.

44. Description of Environment and Outbuildings
There is a shed at the rear of the property.

45. Sources of Information
Centennial - Craig, Missouri 1869-1969. Sims Printing Company Fairfax, MO 1969
See appendix.

46. Prepared by
T. Carneal

47. Organization
NWMSU Hist. Survey

48. Date
2-1-80

49. Revision Date(s)

1. No. 174
2. County Holt
4. Present Name(s) Hopkins House
5. Other Name(s) W. A. Sharp, Sr., House

HD-AS-001-017

#45 Appendix

Atlas of Atchison & Holt County, Missouri. Fremont, NE: Midwest Atlas Co., 1968.

Boswell, Joseph S. "Holt County, Missouri". Unpublished term paper. Northwest Missouri State University, 1964.

Centennial-Craig, Missouri: 1869-1969. Sims Printing Co., St. Joseph, MO, 1969.

The Harbinger. Vol. II, No. 2. 1971. pp. 24-31.

History of Holt and Atchison Counties. National Historical Co., St. Joseph, 1882.

History of Holt County, MO. Midland Printing Co., St. Joseph, 1917.

Illustrated Historical Atlas Map of Holt County, MO. Brink., 1877.

Plat Book of Holt County, MO. Hixcon, 1925.

Standard Atlas of Holt County, MO. Ogle, 1898.

Standard Atlas of Holt County, MO. Ogle, 1918.

HISTORIC INVENTORY

HO-AS-001-018

1. No. 175

2. County Holt

3. Location of Negatives Carneal's Office

4. Present Name(s) Craig Presbyterian Church

5. Other Name(s)

6. Specific Location Southwest side of West Street between Third and Fourth Streets.

7. City or Town Craig, MO — If Rural, Township & Vicinity

8. Site Plan with North Arrow

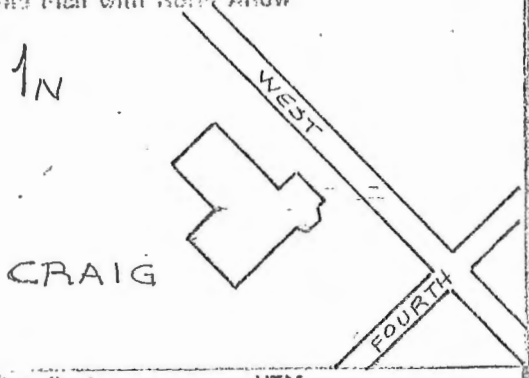

9. Coordinates UTM
Lat. Long. Lot 6, Block 10, Original Town

10. Site [ ] Building [X] Structure [ ] Object [ ]

11. On National Register? Yes [ ] No [X]

12. Is It Eligible? Yes [ ] No [ ]

13. Part of Estab. Hist. Dist.? Yes [ ] No [X]

14. District Potent'l? Yes [ ] No [ ]

15. Name of Established District

16. Thematic Category Architecture/Society

17. Date(s) or Period 1878/1954

18. Style or Design English Country

19. Architect or Engineer Unknown

20. Contractor or Builder Unknown

21. Original Use, if apparent Church

22. Present Use Church

23. Ownership Public [ ] Private [X]

24. Owner's Name & Address, if known Official Church Board
Presbyterian Church
Craig, MO 64437

25. Open to Public? Yes [X] No [ ]

26. Local Contact Person or Organization Eileen Derr

27. Other Surveys in Which Included

28. No. of Stories 1

29. Basement? Yes [ ] No [X]

30. Foundation Material Brick

31. Wall Construction Brick and mortar

32. Roof Type & Material Cross Gable/asbestos

33. No. of Bays Front n/a Side

34. Wall Treatment Common Bond

35. Plan Shape Ell

36. Changes (Explain in #42) Addition [X] Altered [ ] Moved [ ]

37. Condition Interior Exterior Excellent

38. Preservation Underway? Yes [X] No [ ]

39. Endangered? By What? Yes [ ] No [X]

40. Visible from Public Road? Yes [X] No [ ]

41. Distance from and Frontage on Road 25 ft. D

42. Further Description of Important Features
This Church building was originally a simple brick rectangle 30 ft. X 55 ft. Additions have been made on the southwest, now making it an Ell shape. An apse has been added on the southeast facade. At the northeast end of the building there is a bell tower and an entrance porch with pediment.

43. History and Significance
The Presbyterian Church of Craig was organized in June of 1878 by the Rev. Duncan Brown of Mound City. The Church celebrated its Centennial in 1978. The original building was erected in December of 1878, at a cost of $3,200.00. After a serious fire in 1954 the Church was rebuilt and the addition at the rear of the Church added.

44. Description of Environment and Outbuildings

There are no intrusions on this property.

45. Sources of Information

Interview with Harry Dukes.
See appendix.

46. Prepared by T. Carneal

47. Organization NWMSU Hist. Survey

48. Date 2-1-80

49. Revision Date(s)

1. No. 175
2. County Holt
4. Present Name(s) Craig Presbyterian
5. Other Name(s)

HO-AS-001-018

#45 Appendix

Atlas of Atchison & Holt County, Missouri. Fremont, NE: Midwest Atlas Co., 1968.

Boswell, Joseph S. "Holt County, Missouri". Unpublished term paper. Northwest Missouri State University, 1964.

Centennial-Craig, Missouri: 1869-1969. Sims Printing Co., St. Joseph, MO, 1969.

The Harbinger. Vol. II, No. 2. 1971. pp. 24-31.

History of Holt and Atchison Counties. National Historical Co., St. Joseph, 1882.

History of Holt County, MO. Midland Printing Co., St. Joseph, 1917.

Illustrated Historical Atlas Map of Holt County, MO. Brink., 1877.

Plat Book of Holt County, MO. Hixcon, 1925.

Standard Atlas of Holt County, MO. Ogle, 1898.

Standard Atlas of Holt County, MO. Ogle, 1918.

HISTORIC INVENTORY

HO-AS-001-019

1. No. 176

2. County Holt

3. Location of Negatives Carneal's Office

4. Present Name(s) Stoner House

5. Other Name(s) C. M. Guilliams House

6. Specific Location Southwest side of West Street in middle of block between Second and Third Streets.

7. City or Town / **8. Rural, Township & Vicinity** Craig, MO

8. Site Plan with North Arrow

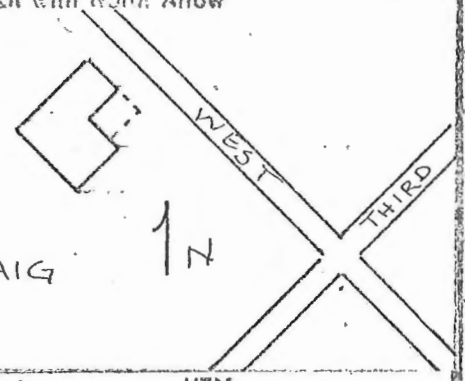

9. Coordinates UTM Lat. Long. Block 5, Original Town

10. Site [ ] Building [X] Structure [ ] Object [ ]

11. On National Register? Yes [ ] No [X]

12. Is It Eligible? Yes [ ] No [ ]

13. Part of Estab. Hist. Dist.? Yes [ ] No [X]

14. District Potent'l? Yes [ ] No [ ]

15. Name of Established District

16. Thematic Category Architecture

17. Date(s) or Period 1880's

18. Style or Design Italianate

19. Architect or Engineer Unknown

20. Contractor or Builder Unknown

21. Original Use, if apparent Residence

22. Present Use Residence

23. Ownership Public [ ] Private [X]

24. Owner's Name & Address, if known Jeanne Stoner, Craig, MO 64437

25. Open to Public? Yes [ ] No [X]

26. Local Contact Person or Organization Eileen Derr

27. Other Surveys in Which Included

28. No. of Stories 2

29. Basement? Yes [X] No [ ]

30. Foundation Material Brick

31. Wall Construction Frame

32. Roof Type & Material Cross gable/asbestos

33. No. of Bays Front Irreg. Side

34. Wall Treatment Metal Siding

35. Plan Shape Ell

36. Changes (Explain in #42) Addition [ ] Altered [X] Moved [ ]

37. Condition Interior Exterior Good

38. Preservation Underway? Yes [ ] No [ ]

39. Endangered? By What? Yes [ ] No [X]

40. Visible from Public Road? Yes [X] No [ ]

41. Distance from and Frontage on Road 50 ft. D.

42. Further Description of Important Features

There are ornate hoods over the second floor windows on the northeast and southwest facades. The house has been "modernized". Mr. Gray says there used to be bay windows and carpenter lace. A porch, not in the same house style, has been added to the east corner of the house.

43. History and Significance

C. M. Guilliams, a native of Tennessee, came to Holt County in 1849. He built an early water powered grist mill on the Tarkio River and amassed a large number of acres of land during his lifetime.

44. Description of Environment and Outbuildings

There are no intrusions on this property.

45. Sources of Information

See appendix.

46. Prepared by T. Carneal

47. Organization NWMSU Hist. Survey

48. Date 2-1-80

49. Revision Date(s)

1. No. 176
2. County Holt
4. Present Name(s) Stoner House
5. Other Name(s) C. M. Guilliams House

HO-AS-001-019

#45 Appendix

Atlas of Atchison & Holt County, Missouri. Fremont, NE: Midwest Atlas Co., 1968.

Boswell, Joseph S. "Holt County, Missouri". Unpublished term paper. Northwest Missouri State University, 1964.

Centennial-Craig, Missouri: 1869-1969. Sims Printing Co., St. Joseph, MO, 1969.

The Harbinger. Vol. II, No. 2. 1971. pp. 24-31.

History of Holt and Atchison Counties. National Historical Co., St. Joseph, 1882.

History of Holt County, MO. Midland Printing Co., St. Joseph, 1917.

Illustrated Historical Atlas Map of Holt County, MO. Brink., 1877.

Plat Book of Holt County, MO. Hixcon, 1925.

Standard Atlas of Holt County, MO. Ogle, 1898.

Standard Atlas of Holt County, MO. Ogle, 1918.

HISTORIC INVENTORY

HO-AS-001-020

1. No. 178

2. County: Holt

3. Location of Negatives: Carneal's Office

4. Present Name(s): Gomel House

5. Other Name(s): John W. Stokes Office

6. Specific Location: First building from east corner of Fourth and William Streets, on northeast side.

7. City or Town / If Rural, Township & Vicinity: Craig, MO

8. Site Plan with North Arrow

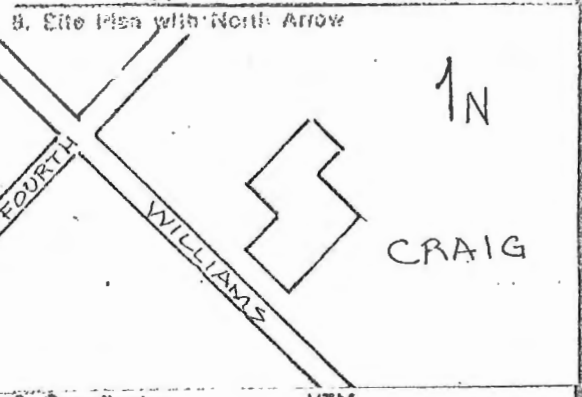

9. Coordinates UTM Lat. Long. Lot 13, Block 13, Original Town

10. Site / Building / Structure / Object

11. On National Register? Yes / No

12. Is It Eligible? Yes / No

13. Part of Estab. Hist. Dist.? Yes / No

14. District Potent'l? Yes / No

15. Name of Established District

16. Thematic Category: Architecture

17. Date(s) or Period: Unknown

18. Style or Design: Italianate

19. Architect or Engineer: Unknown

20. Contractor or Builder: Unknown

21. Original Use, if apparent: Office

22. Present Use: Unoccupied

23. Ownership: Public / Private

24. Owner's Name & Address, if known: Bertha Gomel, Craig, MO 64437

25. Open to Public? Yes / No

26. Local Contact Person or Organization: Eileen Derr

27. Other Surveys in Which Included

28. No. of Stories: 1

29. Basement? Yes / No

30. Foundation Material: Brick

31. Wall Construction: Brick/mortar

32. Roof Type & Material: Gable/asbestos

33. No. of Bays: Front 3 Side 1

34. Wall Treatment: Common Bond

35. Plan Shape: Ell

36. Changes (Explain in #42): Addition / Altered / Moved

37. Condition: Interior / Exterior: Fair

38. Preservation Underway? Yes / No

39. Endangered? By What? Yes / No

40. Visible from Public Road? Yes / No

41. Distance from and Frontage on Road: 25 ft. D.

42. Further Description of Important Features

This small brick building has semi-eliptical windows and a semi-eliptical transom above the center door on the southeast side. There are brick drop hold molds above the windows. There are two frame additions, one to the northwest of the rear wing of the house and the other in the area between the wings.

43. History and Significance: John W. Stokes was a prominent attorney in Craig before the turn of the century. He was born in Caroline County, Maryland, in 1839, and reared in Morgan County, Illinois. He saw service in the Civil War in the 28th Illincis.Regiment. After the war he moved to St. Louis County, MO. where he engaged in the stock business. In 1869 he came to Holt County, farmed for three years, and in 1872 began the practice of law in Craig.

44. Description of Environment and Outbuildings

There are no intrusions on this property.

45. Sources of Information

See appendix.

46. Prepared by: T. Carneal

47. Organization: NWMSU Hist. Survey

48. Date: 2-1-80

49. Revision Date(s)

1. No. 178 | 2. County Holt | 4. Present Name(s) Gomel House | 5. Other Name(s) John W. Stokes Office

HD-AS-001-020

#45 Appendix

Atlas of Atchison & Holt County, Missouri. Fremont, NE: Midwest Atlas Co., 1968.

Boswell, Joseph S. "Holt County, Missouri". Unpublished term paper. Northwest Missouri State University, 1964.

Centennial-Craig, Missouri: 1869-1969. Sims Printing Co., St. Joseph, MO, 1969.

The Harbinger. Vol. II, No. 2. 1971. pp. 24-31.

History of Holt and Atchison Counties. National Historical Co., St. Joseph, 1882.

History of Holt County, MO. Midland Printing Co., St. Joseph, 1917.

Illustrated Historical Atlas Map of Holt County, MO. Brink., 1877.

Plat Book of Holt County, MO. Hixcon, 1925.

Standard Atlas of Holt County, MO. Ogle, 1898.

Standard Atlas of Holt County, MO. Ogle, 1918.

HISTORIC INVENTORY

HO-AS-001-021

1. No. 10

2. County Holt

3. Location of Negatives Carneal's Office

4. Present Name(s) Whitnah House

5. Other Name(s) Mrs. Eliza Baker House

6. Specific Location West edge of Forbes, north of Spring Branch

7. City or Town Forbes, MO — If Rural, Township & Vicinity Forbes TWP

8. Site Plan with North Arrow

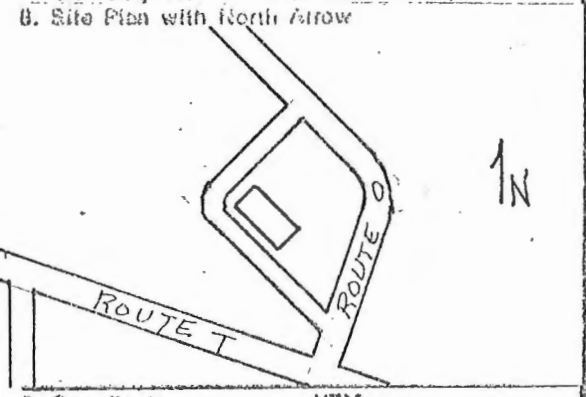

9. Coordinates UTM Lat. Long. Lot 5, Block 3, Original Town.

10. Site [ ] Structure [ ] Building [X] Object [ ]

11. On National Register? Yes [ ] No [X]

12. Is It Eligible? Yes [ ] No [ ]

13. Part of Estab. Hist. Dist.? Yes [ ] No [X]

14. District Potent'l? Yes [ ] No [ ]

15. Name of Established District

16. Thematic Category Architecture

17. Date(s) or Period Unknown

18. Style or Design Rural Gothic

19. Architect or Engineer Unknown

20. Contractor or Builder Unknown

21. Original Use, if apparent Residence

22. Present Use Residence

23. Ownership Public [ ] Private [X]

24. Owner's Name & Address, if known Harry Whitnah, Route 2, Oregon, MO 64473

25. Open to Public? Yes [ ] No [X]

26. Local Contact Person or Organization Eileen Derr

27. Other Surveys in Which Included

28. No. of Stories 1-1/2

29. Basement? Yes [ ] No [X]

30. Foundation Material Stone

31. Wall Construction Frame

32. Roof Type & Material Gable/asbestos

33. No. of Bays Front 3 Side 1

34. Wall Treatment Weatherboard

35. Plan Shape Rectangle

36. Changes (Explain in #42) Addition [ ] Altered [X] Moved [ ]

37. Condition Interior Exterior Good

38. Preservation Underway? Yes [X] No [ ]

39. Endangered? By What? Yes [ ] No [X]

40. Visible from Public Road? Yes [X] No [ ]

41. Distance from and Frontage on Road On road.

42. Further Description of Important Features

This house has wood window headers and lug sills. The southwest corner of the porch on the south facade of the house has been cut off to accommodate the road. A window has been closed up on the west. There are gable dormers in the south roof.

43. History and Significance Daniel A. Baker, a native of Indiana, came to Holt County in 1857, bought part of a farm in Section 36, Township 59, Range 38, then returned to Indiana. In 1867 he returned to Holt County to settle permanently. His widow Eliza bought this house after his death and lived there, as did her son-in-law and daughter, Mr. and Mrs. Zibe Baker.

44. Description of Environment and Outbuildings

There are no intrusions on this property.

45. Sources of Information

See appendix.

46. Prepared by T. Carneal

47. Organization NWMSU Hist. Survey

48. Date 2-1-80

49. Revision Date(s)

1. No. 10 2. County Holt 4. Present Name(s) Whitnah House 5. Other Name(s) Mrs. Eliza Baker House

HD-AS-001-021

#45 Appendix

Atlas of Atchison & Holt County, Missouri. Fremont, NE: Midwest Atlas Co., 1968.

Boswell, Joseph S. "Holt County, Missouri". Unpublished term paper, Northwest Missouri State University, 1964.

The Harbinger. Vol. II, No. 2. 1971. pp. 24-31.

History of Holt and Atchison Counties. National Historical Co., Saint Joseph, 1882.

History of Holt County, MO. Midland Printing Co., Saint Joseph, 1917.

Illustrated Historical Atlas Map of Holt County, MO. Brink., 1877.

Plat Book of Holt County, MO. Hixcon, 1925.

Standard Atlas of Holt County, MO. Ogle, 1898.

Standard Atlas of Holt County, MO. Ogle, 1918.

HISTORIC INVENTORY

HO-AS-001-022

1. No. 11

2. County Holt

3. Location of Negatives Carneal's Office

4. Present Name(s) Scroggins House

5. Other Name(s) Dr. J. G. Walker House - Lester Guyer House

6. Specific Location Northeast corner of street north of business street and Route "O"

7. City or Town Forbes, MO — If Rural, Township & Vicinity Forbes TWP

8. Site Plan with North Arrow

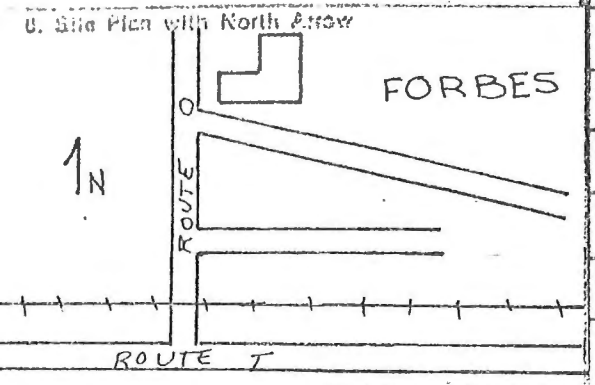

9. Coordinates UTM
Lat.
Long. Lot 1 of Devors's 2nd Addition.

10. Site ☐ Building ☒ Structure ☐ Object ☐

11. On National Register? Yes ☐ No ☒

12. Is It Eligible? Yes ☐ No ☐

13. Part of Estab. Hist. Dist.? Yes ☐ No ☒

14. District Potent'l? Yes ☐ No ☐

15. Name of Established District

16. Thematic Category Architecture

17. Date(s) or Period Unknown

18. Style or Design Vernacular

19. Architect or Engineer Unknown

20. Contractor or Builder Unknown

21. Original Use, if apparent Residence

22. Present Use Residence

23. Ownership Public ☐ Private ☒

24. Owner's Name & Address, if known
Kenneth Scroggins
Route 2, Oregon, MO 64473

25. Open to Public? Yes ☐ No ☒

26. Local Contact Person or Organization Eileen Derr

27. Other Surveys in Which Included

28. No. of Stories 1

29. Basement? Yes ☐ No ☒

30. Foundation Material Stone

31. Wall Construction Brick

32. Roof Type & Material Gable/asbestos

33. No. of Bays Front 5 Side 1

34. Wall Treatment Common Bond

35. Plan Shape Rectangle

36. Changes (Explain in #42) Addition ☒ Altered ☐ Moved ☐

37. Condition Interior Exterior Good

38. Preservation Underway? Yes ☒ No ☐

39. Endangered? By What? Yes ☐ No ☒

40. Visible from Public Road? Yes ☒ No ☐

41. Distance from and Frontage on Road 10 ft. D.

42. Further Description of Important Features This small brick house has stone lug sills and voussoir window headers. There are frame additions on the east and north, and there is a carpenter trim porch on the south.

43. History and Significance
Dr. J.G. Walker, a native of Lancashire, England, was an excellent musician as well as Druggist and Doctor. He was a graduate of Dartmouth College and the Boston Conservatory of Music. He came to Holt County in 1881 and to Forbes in 1899. His home and office were both in this building. This house was owned for many years by George Cotton, who came to Holt County in 1871, farmed just north of Forbes, and was the (see appendix)

44. Description of Environment and Outbuildings
This house is in the town of Forbes. There are no intrusions on this property.

45. Sources of Information
Interview with Helen Guyer
See appendix.

46. Prepared by T. Carneal

47. Organization NWMSU Hist. Survey

48. Date 2-1-80

49. Revision Date(s)

1. No. 11 2. County Holt 4. Present Name(s) Scroggins House 5. Other Name(s) Dr. J. G. Walker House Lester Guyer House

HD-AS-001-022

No. 43 Appendix
father of the Hardware merchant in Forest City. The last owner before the present one was Helen Baker Guyer, granddaughter of Eliza Baker.

#45 Appendix

Atlas of Atchison & Holt County, Missouri. Fremont, NE: Midwest Atlas Co., 1968.

Boswell, Joseph S. "Holt County, Missouri". Unpublished term paper, Northwest Missouri State University, 1964.

The Harbinger. Vol. II, No. 2. 1971. pp. 24-31.

History of Holt and Atchison Counties. National Historical Co., Saint Joseph, 1882.

History of Holt County, MO. Midland Printing Co., Saint Joseph, 1917.

Illustrated Historical Atlas Map of Holt County, MO. Brink., 1877.

Plat Book of Holt County, MO. Hixcon, 1925.

Standard Atlas of Holt County, MO. Ogle, 1898.

Standard Atlas of Holt County, MO. Ogle, 1918.

HISTORIC INVENTORY

HO-AS-001-023

1. No. 16

2. County Holt

3. Location of Negatives
Carneal's Office

4. Present Name(s)
Hughes House

5. Other Name(s)
Vine Hovy House

6. Specific Location
North side of Second between Walnut and Chestnut streets.

7. City or Town — If Rural, Township & Vicinity
Forest City, MO — Forest TWP.

8. Site Plan with North Arrow

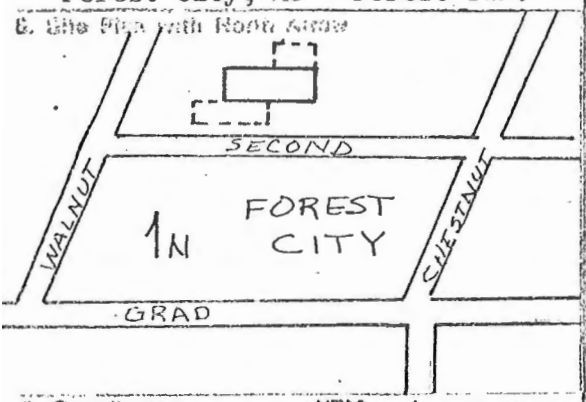

9. Coordinates UTM
Lat.
Long. Part of West 1/2 of Block 50, Original Town.

10. Site / Building / Structure / Object

11. On National Register? Yes / No

12. Is It Eligible? Yes / No

13. Part of Estab. Hist. Dist.? Yes / No

14. District Potent'l? Yes / No

15. Name of Established District

16. Thematic Category
Architecture

17. Date(s) or Period
ca. 1850

18. Style or Design
Foursquare

19. Architect or Engineer
Unknown

20. Contractor or Builder
Unknown

21. Original Use, if apparent
Residence

22. Present Use
Residence

23. Ownership — Public / Private

24. Owner's Name & Address, if known
Darelyn Hughes
Forest City, MO 64451

25. Open to Public? Yes / No

26. Local Contact Person or Organization
Eileen Derr

27. Other Surveys in Which Included

28. No. of Stories 2

29. Basement? Yes / No

30. Foundation Material
Brick

31. Wall Construction
Brick and Mortar

32. Roof Type & Material
High Hip/asbestos

33. No. of Bays — Front 3 — Side 4

34. Wall Treatment
Common Bond

35. Plan Shape Square

36. Changes (Explain in #42) — Addition / Altered / Moved

37. Condition — Interior — Exterior Good

38. Preservation Underway? Yes / No

39. Endangered? By What? Yes / No

40. Visible from Public Road? Yes / No

41. Distance from and Frontage on Road
10 ft. D.

42. Further Description of Important Features
This house is built into the side of the hill so that the east end of the house is two story and the west end is one story. There are stone lintels and lug sills and there is a recessed door with side lights and transom at the southwest corner. There is a frame addition at the lower level on the north. There used to be a porch across the entire north facade.

43. History and Significance
Vine Hovy was the agent for the Kansas City, St. Joseph, and Council Bluffs Railroad beginning in 1879. A native of Ohio, born 1832, he traveled extensively in the West and saw service in the Civil War before settling in Forest City. Nellie Hovy, the third daughter of the family married Thomas E. Teare, son of Thomas Teare who had emigrated from his native Isle of Man to Holt County in 1866 and settled in Liberty Township.

44. Description of Environment and Outbuildings
There are no intrusions on this property.

45. Sources of Information
See appendix.

46. Prepared by
T. Carneal

47. Organization
NWMSU Hist. Survey

48. Date
2-1-80

49. Revision Date(s)

1. No. 16 2. County Holt 4. Present Name(s) Hughes House 5. Other Name(s) Vine Hovy House

HO-AS-001-023

#45 Appendix

Atlas of Atchison & Holt County, Missouri. Fremont, NE: Midwest Atlas Co., 1968.

Boswell, Joseph S. "Holt County, Missouri". Unpublished term paper, Northwest Missouri State University, 1964.

The Harbinger. Vol. II, No. 2. 1971. pp. 24-31.

History of Holt and Atchison Counties. National Historical Co., Saint Joseph, 1882.

History of Holt County, MO. Midland Printing Co., Saint Joseph, 1917.

Illustrated Historical Atlas Map of Holt County, MO. Brink., 1877.

Plat Book of Holt County, MO. Hixcon, 1925.

Standard Atlas of Holt County, MO. Ogle, 1898.

Standard Atlas of Holt County, MO. Ogle, 1918.

HISTORIC INVENTORY

HO-AS-001-024

1. No. 17

2. County Holt

3. Location of Negatives Carneal's Office

4. Present Name(s) Schaffer House

5. Other Name(s)

6. Specific Location Northwest corner of Second and Walnut Streets.

7. City or Town Forest City, MO If Rural, Township & Vicinity Forest TWP

8. Site Plan with North Arrow

9. Coordinates UTM
Lat. Lots 6-9, Block 51,
Long. Original town.

10. Site [ ] Building [X] Structure [ ] Object [ ]

11. On National Register? Yes [ ] No [X]

12. Is It Eligible? Yes [ ] No [ ]

13. Part of Estab. Hist. Dist.? Yes [ ] No [X]

14. District Potent'l? Yes [ ] No [ ]

15. Name of Established District

16. Thematic Category Architecture

17. Date(s) or Period Unknown

18. Style or Design Gothic

19. Architect or Engineer Unknown

20. Contractor or Builder Unknown

21. Original Use, if apparent Residence

22. Present Use Residence

23. Ownership Public [ ] Private [X]

24. Owner's Name & Address, if known Mrs. Sam Schaffer
Forest City, MO 64451

25. Open to Public? Yes [ ] No [X]

26. Local Contact Person or Organization Eileen Derr

27. Other Surveys in Which Included

28. No. of Stories 1-1/2

29. Basement? Yes [X] No [ ]

30. Foundation Material Stone

31. Wall Construction Frame

32. Roof Type & Material Gable/asbestos

33. No. of Bays Front 5 Side 1

34. Wall Treatment Weatherboard

35. Plan Shape Ell

36. Changes (Explain in #42) Addition [ ] Altered [ ] Moved [ ]

37. Condition Interior Exterior Fair

38. Preservation Underway? Yes [X] No [ ]

39. Endangered? By What? Yes [ ] No [X]

40. Visible from Public Road? Yes [X] No [ ]

41. Distance from and Frontage on Road 25 ft. D

42. Further Description of Important Features

This house has a center gable on the east which is trimmed with a lacy bargeboard, as are the gable ends on the north and south. In the center gable on the east there is a triple arched window. The recessed door has an ornate bracketed hood.

43. History and Significance

The Schaffer Family is a long time Forest Township landowner, and the Lewis and Clark tree is on some of this land.

44. Description of Environment and Outbuildings

There is a shed on the north side of this property.

45. Sources of Information

Interview with Nita Richardson
See appendix.

46. Prepared by T. Carneal

47. Organization NWMSU Hist. Survey

48. Date 2-1-80

49. Revision Date(s)

1. No. 17 2. County Holt 4. Present Name(s) Schaffer House 5. Other Name(s)

HO-AS-001-024

#45 Appendix

Atlas of Atchison & Holt County, Missouri. Fremont, NE: Midwest Atlas Co., 1968.

Boswell, Joseph S. "Holt County, Missouri". Unpublished term paper, Northwest Missouri State University, 1964.

The Harbinger. Vol. II, No. 2. 1971. pp. 24-31.

History of Holt and Atchison Counties. National Historical Co., Saint Joseph, 1882.

History of Holt County, MO. Midland Printing Co., Saint Joseph, 1917.

Illustrated Historical Atlas Map of Holt County, MO. Brink., 1877.

Plat Book of Holt County, MO. Hixcon, 1925.

Standard Atlas of Holt County, MO. Ogle, 1898.

Standard Atlas of Holt County, MO. Ogle, 1918.

HISTORIC INVENTORY

Ho-AS-001-025

1. No. 19

2. County: Holt

3. Location of Negatives: Carneal's Office

4. Present Name(s): Turney House

5. Other Name(s): Albert Kollmor House

6. Specific Location: Second house north of Waterworks road in Forest City, on the west side of Highway 111.

7. City or Town: Forest City, MO — If Rural, Township & Vicinity: Forest TWP

8. Site Plan with North Arrow

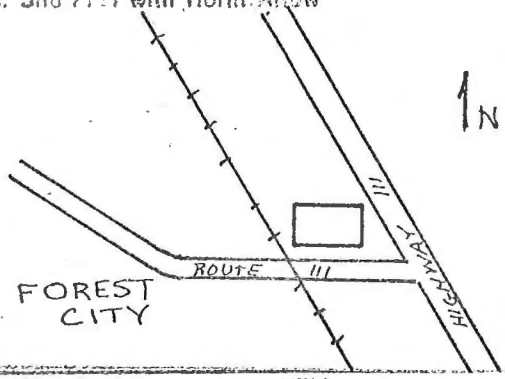

9. Coordinates — UTM: Lat. Section 30, Township 60N, Long. Range 38W

10. Site [ ] Building [X] Structure [ ] Object [ ]

11. On National Register? Yes [ ] No [X]

12. Is It Eligible? Yes [ ] No [ ]

13. Part of Estab. Hist. Dist.? Yes [ ] No [X]

14. District Potent'l? Yes [ ] No [ ]

15. Name of Established District

16. Thematic Category: Architecture

17. Date(s) or Period: ca. 1860

18. Style or Design: Federal

19. Architect or Engineer: Unknown

20. Contractor or Builder: Unknown

21. Original Use, if apparent: Residence

22. Present Use: Residence

23. Ownership: Public [ ] Private [X]

24. Owner's Name & Address, if known: John Turney Estate, Forest City, MO 64451

25. Open to Public? Yes [ ] No [X]

26. Local Contact Person or Organization: Eileen Derr

27. Other Surveys in Which Included

28. No. of Stories: 1-1/2

29. Basement? Yes [X] No [ ]

30. Foundation Material: Stone

31. Wall Construction: Brick and mortar

32. Roof Type & Material: Gable/asbestos

33. No. of Bays — Front: 4 Side: 1

34. Wall Treatment: Common bond

35. Plan Shape: Rectangle

36. Changes (Explain in #42) — Addition [X] Altered [ ] Moved [ ]

37. Condition — Interior: — Exterior: Fair

38. Preservation Underway? Yes [X] No [ ]

39. Endangered? By What? Yes [ ] No [X]

40. Visible from Public Road? Yes [X] No [ ]

41. Distance from and Frontage on Road: 25 ft. D

42. Further Description of Important Features

This small house has 4/4 windows, wooden lug sills and voussoir window headers. There is a wide fascia board on the eave ends. There is a frame addition on the north facade of the house.

43. History and Significance

Albert Kollmor was the son of Phillip Kollmor, Superintendent of the Holt County Poor Farm in the 1880's. Phillip was a native of Germany who came to Holt County in 1856.

44. Description of Environment and Outbuildings

This is a farm site with numerous buildings on the property.

45. Sources of Information

See appendix.

46. Prepared by: T. Carneal

47. Organization: NWMSU Hist. Survey

48. Date: 2-1-80

49. Revision Date(s):

1. No. 19 2. County Holt 4. Present Name(s) Turney House 5. Other Name(s) Albert Kollmor House

HO-AS-001-025

#45 Appendix

Atlas of Atchison & Holt County, Missouri. Fremont, NE: Midwest Atlas Co., 1968.

Boswell, Joseph S. "Holt County, Missouri". Unpublished term paper, Northwest Missouri State University, 1964.

The Harbinger. Vol. II, No. 2. 1971. pp. 24-31.

History of Holt and Atchison Counties. National Historical Co., Saint Joseph, 1882.

History of Holt County, MO. Midland Printing Co., Saint Joseph, 1917.

Illustrated Historical Atlas Map of Holt County, MO. Brink., 1877.

Plat Book of Holt County, MO. Hixcon, 1925.

Standard Atlas of Holt County, MO. Ogle, 1898.

Standard Atlas of Holt County, MO. Ogle, 1918.

HISTORIC INVENTORY

HD-AS-001-026

1. No. 13

2. County Holt

3. Location of Negatives Carneal"s Office

4. Present Name(s) Dr. Frank E. Bullock House

5. Other Name(s)

6. Specific Location
At Junction of Route "T" and Highway 111, north side of road.

7. City or Town If Rural, Township & Vicinity
Forest City, MO Forest TWP

8. Site Plan with North Arrow

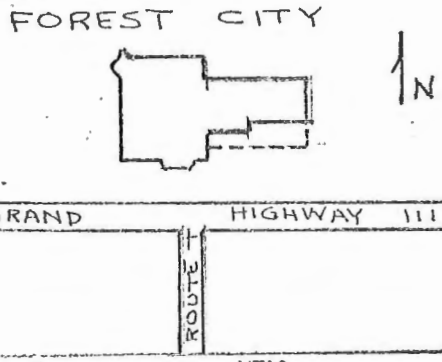

9. Coordinates UTM
Lat. Parts of Lots, 12-16
Long. Block 77 old town.

10. Site [ ] Structure [ ]
Building [X] Object [ ]

11. On National Register? Yes [ ] No [X]

12. Is It Eligible? Yes [ ] No [ ]

13. Part of Estab. Hist. Dist.? Yes [ ] No [X]

14. District Potent'l? Yes [ ] No [ ]

15. Name of Established District

16. Thematic Category
Architecture

17. Date(s) or Period
1916

18. Style or Design
Queen Anne

19. Architect or Engineer
Unknown

20. Contractor or Builder
Unknown

21. Original Use, if apparent
Residence

22. Present Use
Residence

23. Ownership Public [ ] Private [X]

24. Owner's Name & Address, if known
Edna Bullock, et al
Fortescue, MO 64452

25. Open to Public? Yes [ ] No [X]

26. Local Contact Person or Organization
Eileen Derr

27. Other Surveys in Which Included

28. No. of Stories 3

29. Basement? Yes [X] No [ ]

30. Foundation Material
Brick

31. Wall Construction
Frame

32. Roof Type & Material
Irregular/asbestos

33. No. of Bays Front Irreg. Side Irreg.

34. Wall Treatment
Wood shingle

35. Plan Shape Asymmetrical

36. Changes (Explain in #42) Addition [ ] Altered [ ] Moved [ ]

37. Condition Interior Exterior Good

38. Preservation Underway? Yes [X] No [ ]

39. Endangered? By What? Yes [ ] No [X]

40. Visible from Public Road? Yes [X] No [ ]

41. Distance from and Frontage on Road
25 feet D.

42. Further Description of Important Features
This house has a tower on the south, an arched arcade on the southeast. The basement level is built into the side of the hill.

43. History and Significance
Dr. Frank Bullock was a long time physician at Forest City. He raised orchids in a solarium in this house. He had studied medicine in Europe. He also had an impressive collection of Indian Artifacts, found in the area around Forest City.

44. Description of Environment and Outbuildings

There is a shed at the rear of the property.

45. Sources of Information
See appendix.

46. Prepared by
T. Carneal

47. Organization
NWMSU Hist. Survey

48. Date 2-1-80

49. Revision Date(s)

1. No. 13 2. County Holt 4. Present Name(s) Dr. Frank E. Bullock House 5. Other Name(s)

HO-AS-001-026

#45 Appendix

Atlas of Atchison & Holt County, Missouri. Fremont, NE: Midwest Atlas Co., 1968.

Boswell, Joseph S. "Holt County, Missouri". Unpublished term paper, Northwest Missouri State University, 1964.

The Harbinger. Vol. II, No. 2. 1971. pp. 24-31.

History of Holt and Atchison Counties. National Historical Co., Saint Joseph, 1882.

History of Holt County, MO. Midland Printing Co., Saint Joseph, 1917.

Illustrated Historical Atlas Map of Holt County, MO. Brink., 1877.

Plat Book of Holt County, MO. Hixcon, 1925.

Standard Atlas of Holt County, MO. Ogle, 1898.

Standard Atlas of Holt County, MO. Ogle, 1918.

HISTORIC INVENTORY

HO-AS-001-027

1. No. 20

2. County Holt

3. Location of Negatives Carneal's Office

4. Present Name(s) Historic Tree

5. Other Name(s) Lewis and Clark Tree

6. Specific Location
2½ mi. southwest of Forest City on road past the railroad.

7. City or Town — If Rural, Township & Vicinity Forest TWP.

8. Site Plan with North Arrow

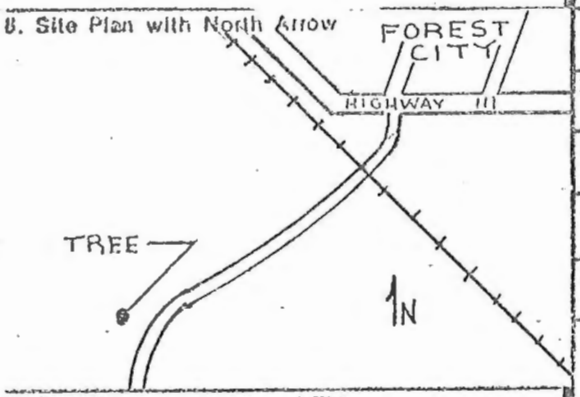

9. Coordinates UTM
Lat. Long. Sec. 7, Twp 59N, R 38W

10. Site [X] Building [ ] Structure [ ] Object [X]

11. On National Register? Yes [X] No [ ]

12. Is It Eligible? Yes [ ] No [ ]

13. Part of Estab. Hist. Dist.? Yes [ ] No [X]

14. District Potent'l? Yes [ ] No [ ]

15. Name of Established District

16. Thematic Category
Exploration and Settlement

17. Date(s) or Period
1803-04

18. Style or Design
Not applicable

19. Architect or Engineer
Not applicable

20. Contractor or Builder
Not applicable

21. Original Use, if apparent
Not applicable

22. Present Use
Not applicable

23. Ownership Public [ ] Private [X]

24. Owner's Name & Address, if known
Clate Schaeffer
Route #1, Forest City, MO 64451

25. Open to Public? Yes [ ] No [X]

26. Local Contact Person or Organization
Eileen Derr

27. Other Surveys in Which Included
Missouri Conservation Commission

28. No. of Stories

29. Basement? Yes [ ] No [ ]

30. Foundation Material

31. Wall Construction

32. Roof Type & Material

33. No. of Bays Front Side

34. Wall Treatment

35. Plan Shape

36. Changes (Explain in #42) Addition [ ] Altered [ ] Moved [ ]

37. Condition Interior Exterior

38. Preservation Underway? Yes [ ] No [ ]

39. Endangered? By What? Yes [ ] No [ ]

40. Visible from Public Road? Yes [ ] No [ ]

41. Distance from and Frontage on Road

42. Further Description of Important Features
Tree is a male Cottonwood, an estimated 117 feet in height. It is 22 ft. in circumference and 5 feet in diameter, one direction; 8 feet in diameter the other.

43. History and Significance Family history of the Schaeffer family is that this is the tree which Lewis and Clark used for mooring on their voyage of exploration up the Missouri River. In 1965, Eldon Hefflin, Commission Forester in St. Joseph, measured the tree and was satisfied it was old enough to have been so used. Cuttings of the tree were made in 1977 by Fred Crouse, Commission Dist. Forester, and in 1979 by Ron Lumb, Commission Dist. Forester, because the male cottonwood does not set seed.

44. Description of Environment and Outbuildings
This is in a rural area.

45. Sources of Information
See appendix.

46. Prepared by T. Carneal

47. Organization NWMSU Hist. Survey

48. Date 2-1-80

49. Revision Date(s)

1. No. 20
2. County Holt
4. Present Name(s) Historic Tree
5. Other Name(s) Lewis and Clark Tree

HO-AS-001-027

#45 Appendix

Atlas of Atchison & Holt County, Missouri. Fremont, NE: Midwest Atlas Co., 1968.

Boswell, Joseph S. "Holt County, Missouri". Unpublished term paper, Northwest Missouri State University, 1964.

The Harbinger. Vol. II, No. 2. 1971. pp. 24-31.

History of Holt and Atchison Counties. National Historical Co., Saint Joseph, 1882.

History of Holt County, MO. Midland Printing Co., Saint Joseph, 1917.

Illustrated Historical Atlas Map of Holt County, MO. Brink., 1877.

Plat Book of Holt County, MO. Hixcon, 1925.

Standard Atlas of Holt County, MO. Ogle, 1898.

Standard Atlas of Holt County, MO. Ogle, 1918.

HISTORIC INVENTORY

HO-AS-001-028

1. No. 14

2. County Holt

3. Location of Negatives
Carneal's Office

4. Present Name(s)
Hayzlett House

5. Other Name(s)
Forest City Brewery

6. Specific Location
On Grand Avenue across from end of Main Street.

7. City or Town: Forest City, MO
If Rural, Township & Vicinity: Forest TWP

8. Site Plan with North Arrow

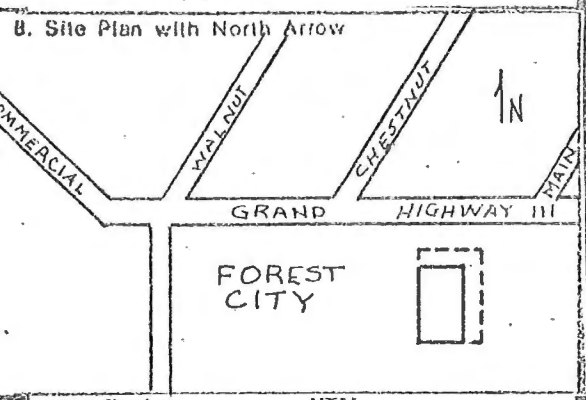

9. Coordinates UTM
Lat. Lots 10, 11; Block 38
Long. Original Town

10. Site [ ] Building [X] Structure [ ] Object [ ]

11. On National Register? Yes [ ] No [X]

12. Is It Eligible? Yes [ ] No [ ]

13. Part of Estab. Hist. Dist.? Yes [ ] No [X]

14. District Potent'l? Yes [ ] No [ ]

15. Name of Established District

16. Thematic Category
Architecture

17. Date(s) or Period
1859

18. Style or Design
Vernacular

19. Architect or Engineer
Unknown

20. Contractor or Builder
Unknown

21. Original Use, if apparent
Brewery

22. Present Use
Residence

23. Ownership: Public [ ] Private [X]

24. Owner's Name & Address, if known
Carl Hayzlett
Forest City, MO 64451

25. Open to Public? Yes [ ] No [X]

26. Local Contact Person or Organization
Eileen Derr

27. Other Surveys in Which Included

28. No. of Stories 1

29. Basement? Yes [X] No [ ]

30. Foundation Material
Stone

31. Wall Construction
Brick

32. Roof Type & Material
Gable - Asbestos

33. No. of Bays Front 2 Side 5

34. Wall Treatment
Running bond

35. Plan Shape Rectangle

36. Changes (Explain in #42) Addition [X] Altered [ ] Moved [ ]

37. Condition Interior Exterior Good

38. Preservation Underway? Yes [X] No [ ]

39. Endangered? By What? Yes [ ] No [X]

40. Visible from Public Road? Yes [X] No [ ]

41. Distance from and Frontage on Road
10 ft. D.

42. Further Description of Important Features This house has corner pilasters and eave returns. There is a wide fascia board. Windows have stone lintel window headers and wood lug sills. A carpenter porch has been added to the north and east of the building which stands partially out of the ground at the basement level. When built the building had a series of curing cellars which ran down and to the west so that barrels of brew could be loaded onto the river boats with ease.
(see appendix)

43. History and Significance
The business was established in 1859 by Christ Krauss and Gustave Roecker who were brothers-in-law. Albert Roecker worked at the Brewery when he first came to Holt County. The originators of the business ran it for four or five years. William Zook then owned it and in 1882 the owner was Jacob Schweinfurth.

44. Description of Environment and Outbuildings
There is an outbuilding at the rear of the property.

45. Sources of Information
See appendix.

46. Prepared by
T. Carneal

47. Organization
NWMSU Hist. Survey

48. Date 2-1-80

49. Revision Date(s)

1. No. 14
2. County Holt
4. Present Name(s) Hayzlett House
5. Other Name(s) Forest City Brewery

HO-AS-001-028

No. 42 Appendix
These cellars, a portion of which remained until fairly recently, have now been closed up.

#45 Appendix

Atlas of Atchison & Holt County, Missouri. Fremont, NE: Midwest Atlas Co., 1968.

Boswell, Joseph S. "Holt County, Missouri". Unpublished term paper, Northwest Missouri State University, 1964.

The Harbinger. Vol. II, No. 2. 1971. pp. 24-31.

History of Holt and Atchison Counties. National Historical Co., Saint Joseph, 1882.

History of Holt County, MO. Midland Printing Co., Saint Joseph, 1917.

Illustrated Historical Atlas Map of Holt County, MO. Brink., 1877.

Plat Book of Holt County, MO. Hixcon, 1925.

Standard Atlas of Holt County, MO. Ogle, 1898.

Standard Atlas of Holt County, MO. Ogle, 1918.

HISTORIC INVENTORY

HO-AS-001-029

1. No. 15

2. County Holt

4. Present Name(s) Forest City, City Hall

5. Other Name(s)

1 No. 15

2 County Holt

3 Location of Negatives

4. Present Name(s)
Forest City. City Hall

5. Other Name(s)

6 Specific Location
Northeast corner of Chestnut and Grand Streets.

7 City or Town If Rural, Township & Vicinity
Forest City, MO Forest Twp

8. Site Plan with North Arrow

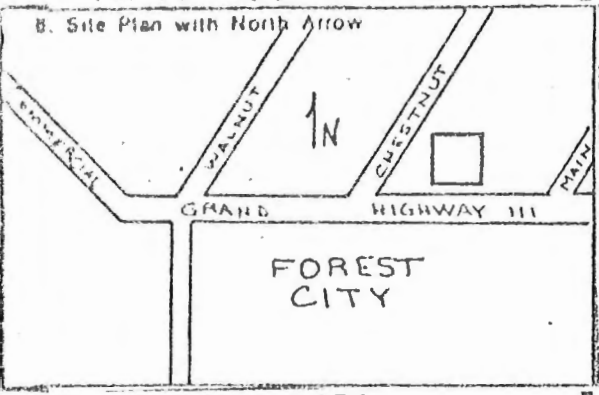

9 Coordinates UTM
Lat.
Long.
Lot 6, Block 41, Old Town

10. Site ( ) Building (X) Structure ( ) Object ( )

11. On National Register? Yes (X) No ( )

12 Is It Eligible? Yes ( ) No ( )

13. Part of Estab. Hist. Dist.? Yes ( ) No (X)

14 District Potent'l? Yes ( ) No ( )

15. Name of Established District

16. Thematic Category

17. Date(s) or Period

18. Style or Design

19. Architect or Engineer

20. Contractor or Builder

21. Original Use, if apparent

22. Present Use

23. Ownership Public (X) Private ( )

24. Owner's Name & Address, if known
City of Forest City
Forest City, MO 64451

25. Open to Public? Yes (X) No ( )

26. Local Contact Person or Organization

27. Other Surveys in Which Included

28. No. of Stories

29. Basement? Yes ( ) No ( )

30. Foundation Material
Stone

31. Wall Construction
Brick

32. Roof Type & Material

33. No. of Bays Front Side

34. Wall Treatment

35. Plan Shape

36. Changes (Explain in #42) Addition ( ) Altered ( ) Moved ( )

37. Condition Interior Exterior

38. Preservation Underway? Yes (X) No ( )

39. Endangered? By What? Yes ( ) No (X)

40. Visible from Public Road? Yes (X) No ( )

41. Distance from and Frontage on Road
10 ft. D.

42. Further Description of Important Features

Please see National Register Nomination.

43. History and Significance

Please see National Register Nomination

44. Description of Environment and Outbuildings

45 Sources of Information

See attached National Register Nomination.

46. Prepared by
T. Carneal

47. Organization
NWMSU Hist. Survey

48. Date 2-1-80

49. Revision Date(s)

CITY HALL

HISTORIC INVENTORY

HO-AS-001-030

1. No. 18

2. County Holt

3. Location of Negatives Carneal's Office

4. Present Name(s) Charles France House

5. Other Name(s) William Zook House

6. Specific Location
Northwest corner of Grand and Walnut streets.

7. City or Town If Rural, Township & Vicinity
Forest City, MO Forest TWP

8. Site Plan with North Arrow

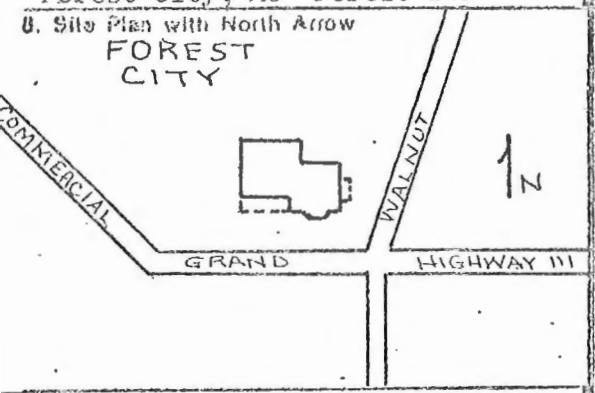

9. Coordinates UTM
Lat.
Long.
Lot 24, Block 25, Old Town

10. Site [ ] Structure [ ]
Building [X] Object [ ]

11. On National Register? Yes [ ] No [X]

12. Is It Eligible? Yes [ ] No [ ]

13. Part of Estab. Hist. Dist.? Yes [ ] No [X]

14. District Potent'l? Yes [ ] No [ ]

15. Name of Established District

16. Thematic Category
Architecture

17. Date(s) or Period
ca. 1880

18. Style or Design
Queen Anne/Gothic

19. Architect or Engineer
Unknown

20. Contractor or Builder
Unknown

21. Original Use, if apparent
Residence

22. Present Use
Residence

23. Ownership Public [ ] Private [X]

24. Owner's Name & Address, if known
Mrs. Pansy France
Forest City, MO 64451

25. Open to Public? Yes [ ] No [X]

26. Local Contact Person or Organization
Eileen Derr

27. Other Surveys in Which Included

28. No. of Stories 2

29. Basement? Yes [X] No [ ]

30. Foundation Material
Stone

31. Wall Construction
Frame

32. Roof Type & Material
Gable /asbestos

33. No. of Bays
Front Irreg. Side Irreg.

34. Wall Treatment
Weatherboard

35. Plan Shape Asymmetrical

36. Changes (Explain in #42) Addition [X] Altered [ ] Moved [ ]

37. Condition
Interior
Exterior Excellent

38. Preservation Underway? Yes [X] No [ ]

39. Endangered? By What? Yes [ ] No [X]

40. Visible from Public Road? Yes [X] No [ ]

41. Distance from and Frontage on Road
50 ft. D.

42. Further Description of Important Features
This house has a two story carpenter trim porch on the east, an undulating carpenter trim porch on the south. Both of these are not original features of the house. There is a bay window on the southeast. House appears to have been built in two sections.

43. History and Significance
William Zook was the grandson of Daniel Zook and nephew of Levi Zook. John D. France, father of Charles, was a druggist in Forest City for over 50 years. Mrs. Pansy France, owner of the house, was for a number of years the Postmaster of Forest City. Mr. & Mrs. Charles France ran both a furniture store and the drug store.

44. Description of Environment and Outbuildings
There is a building at the rear of the property.

45. Sources of Information
See appendix.

46. Prepared by
T. Carneal

47. Organization
NWMSU Hist. Survey

48. Date 2-1-80

49. Revision Date(s)

1. No. 18 2. County Holt 4. Present Name(s) Charles France House 5. Other Name(s) William Zook House

HD-AS-001-030

#45 Appendix

Atlas of Atchison & Holt County, Missouri. Fremont, NE: Midwest Atlas Co., 1968.

Boswell, Joseph S. "Holt County, Missouri". Unpublished term paper, Northwest Missouri State University, 1964.

The Harbinger. Vol. II, No. 2. 1971. pp. 24-31.

History of Holt and Atchison Counties. National Historical Co., Saint Joseph, 1882.

History of Holt County, MO. Midland Printing Co., Saint Joseph, 1917.

Illustrated Historical Atlas Map of Holt County, MO. Brink., 1877.

Plat Book of Holt County, MO. Hixcon, 1925.

Standard Atlas of Holt County, MO. Ogle, 1898.

Standard Atlas of Holt County, MO. Ogle, 1918.

HISTORIC INVENTORY

HD-AS-001-031

1. No. 152

2. County Holt

3. Location of Negatives Carneal's Office

4. Present Name(s) U.S. Post Office

5. Other Name(s) Dr. Lafe Minton Office/Dr. John Cox Office & Drug Store

6. Specific Location On W side of road, S of RR. Hwy P in Fortescue.

7. City or Town If Rural, Township & Vicinity Fortescue, MO

8. Site Plan with North Arrow

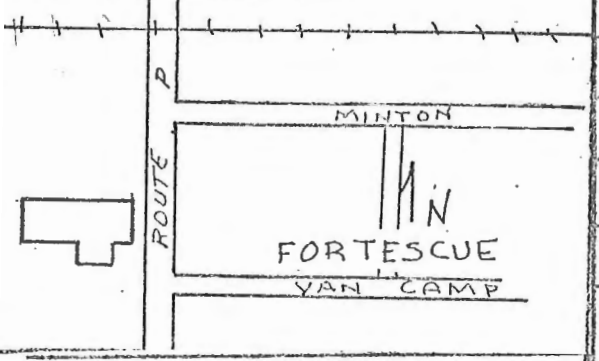

9. Coordinates UTM Lat. Long. SE¼ Sec 32 TWP 61 N R 39 W

10. Site [ ] Structure [ ] Building [X] Object [ ]

11. On National Register? Yes [ ] No [X]

12. Is It Eligible? Yes [ ] No [ ]

13. Part of Estab. Hist. Dist.? Yes [ ] No [X]

14. District Potent'l? Yes [ ] No [ ]

15. Name of Established District

16. Thematic Category Architecture

17. Date(s) or Period ca. 1880

18. Style or Design Boomtown

19. Architect or Engineer Unknown

20. Contractor or Builder Unknown

21. Original Use, if apparent Dr.'s Office/drug store

22. Present Use Post Office

23. Ownership Public [ ] Private [X]

24. Owner's Name & Address, if known Ed Webber Fortescue, MO 64452

25. Open to Public? Yes [X] No [ ]

26. Local Contact Person or Organization Eileen Derr

27. Other Surveys in Which Included

28. No. of Stories 1

29. Basement? Yes [X] No [ ]

30. Foundation Material Stone

31. Wall Construction Frame

32. Roof Type & Material Gable/asbestos

33. No. of Bays Front 3 Side 1

34. Wall Treatment Weatherboard

35. Plan Shape Rectangle

36. Changes (Explain in #42) Addition [ ] Altered [ ] Moved [ ]

37. Condition Interior Exterior fair

38. Preservation Underway? Yes [X] No [ ]

39. Endangered? By What? Yes [ ] No [X]

40. Visible from Public Road? Yes [X] No [ ]

41. Distance from and Frontage on Road 15' D

42. Further Description of Important Features

This building has a boomtown facade on the east. There are large show windows flanking a recessed door. There is a brick stoop on the east and an outside basement entrance on the south.

43. History and Significance

Dr. Joseph Lafayette Minton had his office and drug store in this building in the latter part of the 19th century and Dr. John Cox was here later. The building still shows that it was a Drug Store since the apothecary shelves are still there.

44. Description of Environment and Outbuildings

There are no intrusion on this property.

45. Sources of Information

Interview with Irene Catron
See appendix

46. Prepared by T. Carneal

47. Organization NWMSU Hist. Survey

48. Date 2/1/80

49. Revision Date(s)

1. No. 152
2. County Holt
4. Present Name(s) U.S. Post Office
5. Other Name(s) Minton Office/Cox Office & Drug Store

HD-AS-001-031

#45 Appendix

Atlas of Atchison & Holt County, Missouri. Fremont, NE: Midwest Atlas Co., 1968.

Boswell, Joseph S. "Holt County, Missouri". Unpublished term paper, Northwest Missouri State University, 1964.

The Harbinger. Vol. II, No. 2. 1971. pp. 24-31.

History of Holt and Atchison Counties. National Historical Co., Saint Joseph, 1882.

History of Holt County, MO. Midland Printing Co., Saint Joseph, 1917.

Illustrated Historical Atlas Map of Holt County, MO. Brink., 1877.

Plat Book of Holt County, MO. Hixcon, 1925.

Standard Atlas of Holt County, MO. Ogle, 1898.

Standard Atlas of Holt County, MO. Ogle, 1918.

HISTORIC INVENTORY

HO-AS-001-032

1. No. 154

2. County: Holt

3. Location of Negatives: Carneal's Office

4. Present Name(s): Holt County Historical Society Museum

5. Other Name(s): Fortescue Consolidated School District #3

6. Specific Location: Immediately N of RR on Rt. P E side of Road

7. City or Town: Fortescue, MO — If Rural, Township & Vicinity

8. Site Plan with North Arrow

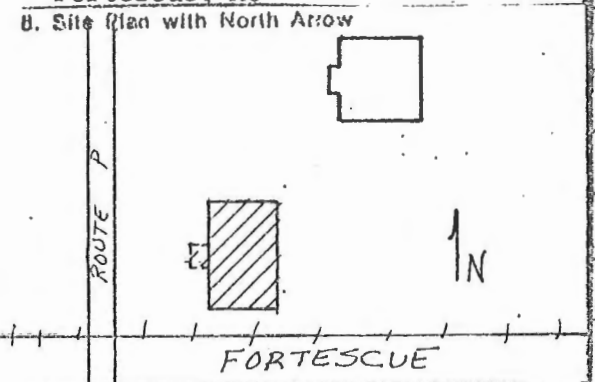

9. Coordinates — UTM
Lat. NE¼ Sec 32
Long. TWP 61 N R 39 W

10. Site [ ] Building [X] Structure [ ] Object [ ]

11. On National Register? Yes [ ] No [X]

12. Is It Eligible? Yes [ ] No [ ]

13. Part of Estab. Hist. Dist.? Yes [ ] No [X]

14. District Potent'l? Yes [ ] No [ ]

15. Name of Established District

16. Thematic Category: Architecture

17. Date(s) or Period: 1915

18. Style or Design: Vernacular

19. Architect or Engineer: Unknown

20. Contractor or Builder: Unknown

21. Original Use, if apparent: School

22. Present Use: Museum

23. Ownership: Public [X] Private [ ]

24. Owner's Name & Address, if known
Holt County Historical Society
Forest City, MO 64451

25. Open to Public? Yes [X] No [ ]

26. Local Contact Person or Organization: Eileen Derr

27. Other Surveys in Which Included

28. No. of Stories: 2

29. Basement? Yes [X] No [ ]

30. Foundation Material: Brick

31. Wall Construction: Brick & mortar

32. Roof Type & Material: Tr. Hip/asbestos.

33. No. of Bays — Front 6 Side 4

34. Wall Treatment: Common Bond Brick

35. Plan Shape: square

36. Changes (Explain in #42) — Addition [ ] Altered [ ] Moved [ ]

37. Condition — Interior: Exterior: Excellent

38. Preservation Underway? Yes [X] No [ ]

39. Endangered? By What? Yes [ ] No [X]

40. Visible from Public Road? Yes [X] No [ ]

41. Distance from and Frontage on Road: 500' D

42. Further Description of Important Features

There is a center front extension on the west with center gable roofline. There are sets of triple windows in this extension. The basement is not fully underground and there are some classrooms at this level. There is a portico with pedimented gable roof at the ground floor level on the west.

43. History and Significance

When rural schools were consolidated in 1915 in Holt County this building was built to house both grades and high school. The high school was closed in 1949 and the elementary grades in 1958.

44. Description of Environment and Outbuildings

There is a school bell on the grounds in a brick strucure.

45. Sources of Information

Interview with Irene Catron
See appendix

46. Prepared by: T. Carneal

47. Organization: NWMSU Hist. Survey

48. Date: 2/1/80

49. Revision Date(s)

1. No. 154
2. County Holt
4. Present Name(s) Holt County Historical Society Museum
5. Other Name(s) Fortescue Consolidated School District #3

HD-AS-001-032

#45 Appendix

Atlas of Atchison & Holt County, Missouri. Fremont, NE: Midwest Atlas Co., 1968.

Boswell, Joseph S. "Holt County, Missouri". Unpublished term paper, Northwest Missouri State University, 1964.

The Harbinger. Vol. II, No. 2. 1971. pp. 24-31.

History of Holt and Atchison Counties. National Historical Co., Saint Joseph, 1882.

History of Holt County, MO. Midland Printing Co., Saint Joseph, 1917.

Illustrated Historical Atlas Map of Holt County, MO. Brink., 1877.

Plat Book of Holt County, MO. Hixcon, 1925.

Standard Atlas of Holt County, MO. Ogle, 1898.

Standard Atlas of Holt County, MO. Ogle, 1918.

HISTORIC INVENTORY

HD-AS-001-033

1. No. 155

2. County Holt

3. Location of Negatives Carneal's Office

4. Present Name(s) Old Fortescue High School

5. Other Name(s)

6. Specific Location Immediately N of RR on E side of Rt. B Rt. P

7. City or Town If Rural, Township & Vicinity Fortescue, MO

8. Site Plan with North Arrow

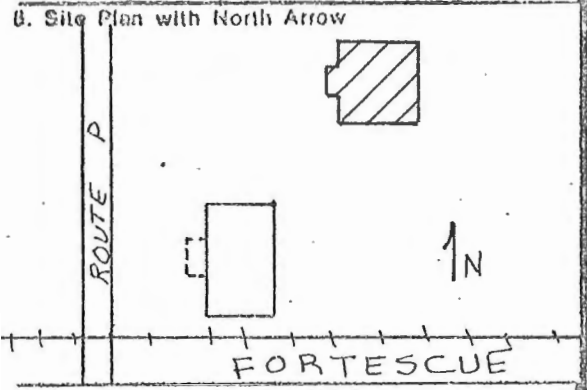

9. Coordinates UTM
Lat. NE¼ Sec 32
Long. TWP 61 N R 39 W

10. Site / / Structure / /
Building (X) Object / /

11. On National Register? Yes / / No (X)

12. Is It Eligible? Yes / / No / /

13. Part of Estab. Hist. Dist.? Yes / / No (X)

14. District Potent'l? Yes / / No / /

15. Name of Established District

16. Thematic Category Architecture

17. Date(s) or Period ca. 1907

18. Style or Design Vernacular

19. Architect or Engineer Unknown

20. Contractor or Builder Unknown

21. Original Use, if apparent High School

22. Present Use Vacant

23. Ownership Public (X) Private / /

24. Owner's Name & Address, if known Holt Co. Historical Society. Forest City, MO 6445

25. Open to Public? Yes (X) No / /

26. Local Contact Person or Organization Eileen Derr

27. Other Surveys in Which Included

28. No. of Stories 2

29. Basement? Yes / / No (X)

30. Foundation Material Rubble Concrete

31. Wall Construction Brick & mortar

32. Roof Type & Material Hip/asbestos

33. No. of Bays Front Side 4

34. Wall Treatment English Garden Bond

35. Plan Shape Rectangle

36. Changes (Explain in #42) Addition / / Altered / / Moved / /

37. Condition Interior Exterior Good

38. Preservation Underway? Yes (X) No / /

39. Endangered? By What? Yes / / No (X)

40. Visible from Public Road? Yes (X) No / /

41. Distance from and Frontage on Road 1000' D

42. Further Description of Important Features

There is an extension on the west which is topped by a frame bell tower with hip roof. The extension has a door at the first level and a window at the second story. Windows have brick voussoirs.

43. History and Significance

This was the first High School built in the town of Fortescue. The land that the school stands on is shown as Isaac Minton land in the 1898 atlas.

44. Description of Environment and Outbuildings

The consolidated school is to the southwest of this building.

45. Sources of Information

See appendix

46. Prepared by T. Carneal

47. Organization NWMSU Hist. Survey

48. Date

49. Revision Date(s)

1. No. 155
2. County Holt
4. Present Name(s) Old Fortescue High School
5. Other Name(s)

HD-AS-001-033

#45 Appendix

Atlas of Atchison & Holt County, Missouri. Fremont, NE: Midwest Atlas Co., 1968.

Boswell, Joseph S. "Holt County, Missouri". Unpublished term paper, Northwest Missouri State University, 1964.

The Harbinger. Vol. II, No. 2. 1971. pp. 24-31.

History of Holt and Atchison Counties. National Historical Co., Saint Joseph, 1882.

History of Holt County, MO. Midland Printing Co., Saint Joseph, 1917.

Illustrated Historical Atlas Map of Holt County, MO. Brink., 1877.

Plat Book of Holt County, MO. Hixcon, 1925.

Standard Atlas of Holt County, MO. Ogle, 1898.

Standard Atlas of Holt County, MO. Ogle, 1918.

HISTORIC INVENTORY

HO-AS-001-034

1. No. 208

2. County: Holt

3. Location of Negatives: Carneal's Office

4. Present Name(s): Bonners Grocery

5. Other Name(s): Graves & Collison

6. Specific Location: 111 N. 2nd

7. City or Town: Maitland, MO — If Rural, Township & Vicinity:

8. Site Plan with North Arrow

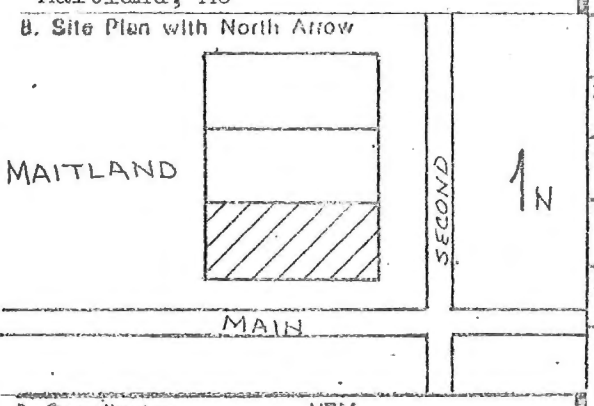

9. Coordinates — UTM
Lat. N½ Sec 9
Long. TWP 62 N R 37 W

10. Site It / Building ☒ / Structure It / Object It

11. On National Register? Yes It / No ☒

12. Is It Eligible? Yes It / No It

13. Part of Estab. Hist. Dist.? Yes It / No ☒

14. District Potent'l? Yes It / No It

15. Name of Established District

16. Thematic Category: Architecture

17. Date(s) or Period: 1895

18. Style or Design: Romanesque

19. Architect or Engineer: Unknown

20. Contractor or Builder: Unknown

21. Original Use, if apparent: Department Store

22. Present Use: Grocery Store

23. Ownership: Public It / Private ☒

24. Owner's Name & Address, if known: William Bonner, 515 N. 2nd, Maitland, MO 64466

25. Open to Public? Yes ☒ / No It

26. Local Contact Person or Organization: Ann Rowlette

27. Other Surveys in Which Included

28. No. of Stories: 2

29. Basement? Yes ☒ / No It

30. Foundation Material: Brick

31. Wall Construction: Brick & Mortar

32. Roof Type & Material: Flat/tar

33. No. of Bays — Front: 4 Side: 10

34. Wall Treatment: Brick & mortar

35. Plan Shape: Rectangle

36. Changes (Explain in #42) — Addition It / Altered It / Moved It

37. Condition — Interior: — Exterior: Good

38. Preservation Underway? Yes ☒ / No It

39. Endangered? By What? Yes It / No ☒

40. Visible from Public Road? Yes ☒ / No It

41. Distance from and Frontage on Road: 15' D

42. Further Description of Important Features

The front is cast iron. At the second floor level the windows have been shuttered. There are brick columns and relief on the east and south facades of the building.

43. History and Significance

Orville Graves came to Maitland in the late 1880's and built this store for his mercantile business. Earlier he had been in Forest City as a general store operator with J.B. Truett.

44. Description of Environment and Outbuildings

There are no intrusions on this property.

45. Sources of Information

Interview with Mrs. Gordon Roberts
See appendix

46. Prepared by: T. Carneal

47. Organization: NWMSU Hist. Survey

48. Date: 1/16/80

49. Revision Date(s):

1. No. 208
2. County Holt
4. Present Name(s): Bonners Grocery
5. Other Name(s): Graves & Collison

HO-AS-001-034

#45 Appendix

Atlas of Atchison & Holt County, Missouri. Fremont, NE: Midwest Atlas Co., 1968.

Blue-Grass Mecca: The Story of Maitland and Clay Township, Missouri. 1880-1955. St. Joseph, MO : Journal Pub. Co., 1955.

Boswell, Joseph S. "Holt County, Missouri". Unpublished term paper, Northwest Missouri State University, 1964.

The Harbinger. Vol. II, No. 2. 1971. pp. 24-31.

History of Holt and Atchison Counties. National Historical Co., Saint Joseph, 1882.

History of Holt County, MO. Midland Printing Co., Saint Joseph, 1917.

Illustrated Historical Atlas Map of Holt County, MO. Brink., 1877.

Plat Book of Holt County, MO. Hixcon, 1925.

Standard Atlas of Holt County, MO. Ogle, 1898.

Standard Atlas of Holt County, MO. Ogle, 1918.

BONNER'S-GROCERY
WILLARD
STOP

HISTORIC INVENTORY

HO-AS-001-035

1. No. 209

2. County: Holt

3. Location of Negatives: Carneal's Office

4. Present Name(s): Maitland Cafe/Nutrient Site

5. Other Name(s): Bohart and Fields

6. Specific Location: 115 & 117 N. 2nd

7. City or Town / If Rural, Township & Vicinity: Maitland, MO

8. Site Plan with North Arrow

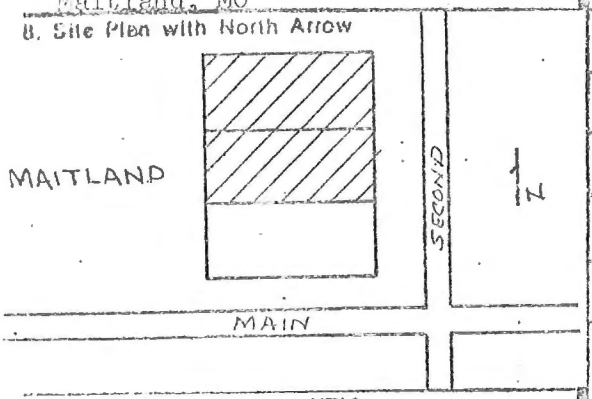

9. Coordinates UTM
Lat. N½ Sec 9
Long. TWP 62 N R 37 W

10. Site [ ] Building [X] Structure [ ] Object [ ]

11. On National Register? Yes [ ] No [X]

12. Is It Eligible? Yes [ ] No [ ]

13. Part of Estab. Hist. Dist.? Yes [ ] No [X]

14. District Potent'l? Yes [ ] No [ ]

15. Name of Established District

16. Thematic Category: Architecture

17. Date(s) or Period: 1893

18. Style or Design: Romanesque

19. Architect or Engineer: Unknown

20. Contractor or Builder: Unknown

21. Original Use, If apparent: Dry goods and Grocery

22. Present Use: Cafe/Store

23. Ownership: Public [ ] Private [X]

24. Owner's Name & Address, If known: Betty Massengale/Dean Wellingto 115-117 N. 2nd Maitland, MO

25. Open to Public? Yes [X] No [ ]

26. Local Contact Person or Organization: Ann Rowlette

27. Other Surveys in Which Included

28. No. of Stories: 3

29. Basement? Yes [X] No [ ]

30. Foundation Material: Brick

31. Wall Construction: Brick & Mortar

32. Roof Type & Material: Flat/ tar

33. No. of Bays Front 7 Side 0

34. Wall Treatment: Brick & Mortar

35. Plan Shape: Rectangle

36. Changes (Explain in #42) Addition [ ] Altered [ ] Moved [ ]

37. Condition Interior: Exterior: good

38. Preservation Underway? Yes [X] No [ ]

39. Endangered? Yes [X] No [ ] By What? age

40. Visible from Public Road? Yes [X] No [ ]

41. Distance from and Frontage on Road: 15' D

42. Further Description of Important Features

The entrance to the second and third floor theatre is a massive stone arch. The windows on the third floor have curved brick arches. There is a heavy cornice and a pediment in the middle of the building. The store fronts on the first floor are cast iron.

43. History and Significance

Mr. P.L. Bohart and a Mr. Fields operated a dry goods and grocery in this store until 1933. Mr. Bohart was also a vice-president of the Peoples Bank.

44. Description of Environment and Outbuildings

There are no intrusions on this property.

45. Sources of Information

Interview with Mrs. Gordon Roberts
See appendix

46. Prepared by: T. Carneal

47. Organization: NWMSU Hist. Survey

48. Date: 1/16/80

49. Revision Date(s)

1. No. 209
2. County Holt
4. Present Name(s) Maitland Cafe
5. Other Name(s) Bohart and Fields

HO-AS-001-036

#45 Appendix

Atlas of Atchison & Holt County, Missouri. Fremont, NE: Midwest Atlas Co., 1968.

Blue-Grass Mecca: The Story of Maitland and Clay Township, Missouri. 1880-1955. St. Joseph, MO : Journal Pub. Co., 1955.

Boswell, Joseph S. "Holt County, Missouri". Unpublished term paper, Northwest Missouri State University, 1964.

The Harbinger. Vol. II, No. 2. 1971. pp. 24-31.

History of Holt and Atchison Counties. National Historical Co., Saint Joseph, 1882.

History of Holt County, MO. Midland Printing Co., Saint Joseph, 1917.

Illustrated Historical Atlas Map of Holt County, MO. Brink., 1877.

Plat Book of Holt County, MO. Hixcon, 1925.

Standard Atlas of Holt County, MO. Ogle, 1898.

Standard Atlas of Holt County, MO. Ogle, 1918.

WILLARD
CAFE

HISTORIC INVENTORY

HO-AS-001-036

1. No. 211

2. County Holt

3. Location of Negatives Carneal's Office

4. Present Name(s) Dwyre Residence

5. Other Name(s)

6. Specific Location 218 N. 2nd 2nd and Elm

7. City or Town If Rural, Township & Vicinity Maitland, MO

8. Site Plan with North Arrow

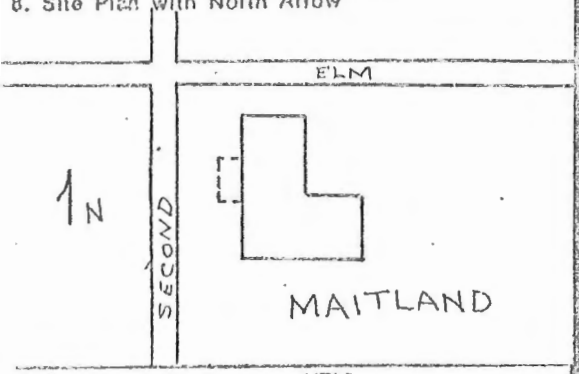

9. Coordinates UTM
Lat. N 1/2 Sec 9
Long. TWP 62 N R 37 W

10. Site [ ] Structure [ ]
Building [X] Object [ ]

11. On National Register? Yes [ ] No [X]

12. Is It Eligible? Yes [ ] No [ ]

13. Part of Estab. Hist. Dist.? Yes [ ] No [X]

14. District Potent'l? Yes [ ] No [ ]

15. Name of Established District

16. Thematic Category Architecture

17. Date(s) or Period pre-1870

18. Style or Design Federal

19. Architect or Engineer Unknown

20. Contractor or Builder Unknown

21. Original Use, if apparent Residence

22. Present Use Residence

23. Ownership Public [ ] Private [X]

24. Owner's Name & Address, If known Catherine Dwyre
218 N. 2nd
Maitland, MO 64466

25. Open to Public? Yes [ ] No [X]

26. Local Contact Person or Organization Ann Rowlette

27. Other Surveys in Which Included

28. No. of Stories 2

29. Basement? Yes [X] No [ ]

30. Foundation Material Stone

31. Wall Construction Frame

32. Roof Type & Material Gable/asbestos

33. No. of Bays Front 5 Side 2

34. Wall Treatment Weatherboard

35. Plan Shape Ell

36. Changes (Explain in #42) Addition [ ] Altered [ ] Moved [ ]

37. Condition Interior Exterior good

38. Preservation Underway? Yes [X] No [ ]

39. Endangered? By What? Yes [ ] No [X]

40. Visible from Public Road? Yes [X] No [ ]

41. Distance from and Frontage on Road 35' D

42. Further Description of Important Features

There is a pediment over the porch. The windows are 2/2, on the first floor, there are arched window headers. A one story ell is in back.

43. History and Significance

44. Description of Environment and Outbuildings

There is a shed at the southeast corner of the property.

45. Sources of Information

See appendix
Interview with Mrs. Gordon Roberts.

46. Prepared by T. Carneal

47. Organization NWMSU Hist. Survey

48. Date 1/16/80

49. Revision Date(s)

HO-AS-001-036

#45 Appendix

Atlas of Atchison & Holt County, Missouri. Fremont, NE: Midwest Atlas Co., 1968.

Blue-Grass Mecca: The Story of Maitland and Clay Township, Missouri. 1880-1955. St. Joseph, MO : Journal Pub. Co., 1955.

Boswell, Joseph S. "Holt County, Missouri". Unpublished term paper, Northwest Missouri State University, 1964.

The Harbinger. Vol. II, No. 2. 1971. pp. 24-31.

History of Holt and Atchison Counties. National Historical Co., Saint Joseph, 1882.

History of Holt County, MO. Midland Printing Co., Saint Joseph, 1917.

Illustrated Historical Atlas Map of Holt County, MO. Brink., 1877.

Plat Book of Holt County, MO. Hixcon, 1925.

Standard Atlas of Holt County, MO. Ogle, 1898.

Standard Atlas of Holt County, MO. Ogle, 1918.

HISTORIC INVENTORY

HO-AS-001-037

1. No. 190

2. County: Holt

3. Location of Negatives: Carneal's Office

4. Present Name(s): Bonner Residence

5. Other Name(s):

6. Specific Location: 515 N. 2nd

7. City or Town: Maitland, MO — If Rural, Township & Vicinity:

8. Site Plan with North Arrow

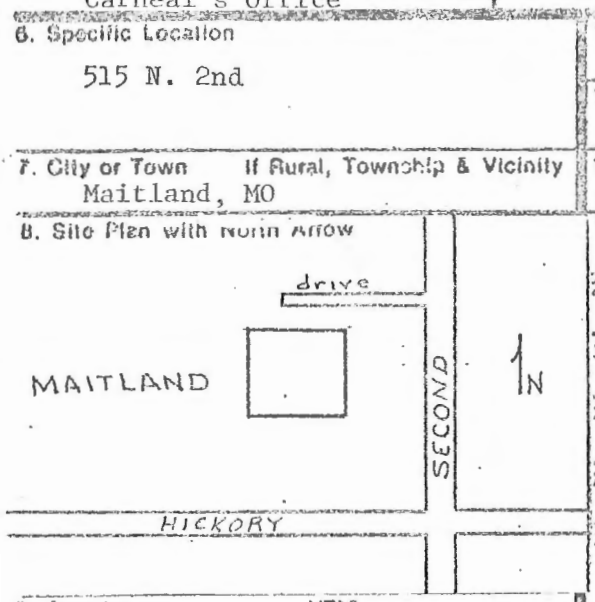

9. Coordinates — UTM
Lat. S 1/2 Sec 4
Long. TWP 62 N R 37 W

10. Site [ ] Structure [ ]
Building [X] Object [ ]

11. On National Register? Yes [ ] No [X]

12. Is It Eligible? Yes [ ] No [ ]

13. Part of Estab. Hist. Dist.? Yes [ ] No [X]

14. District Potent'l? Yes [ ] No [ ]

15. Name of Established District:

16. Thematic Category: Architecture

17. Date(s) or Period: ca. 1900

18. Style or Design: Classic Box

19. Architect or Engineer: Unknown

20. Contractor or Builder: Unknown

21. Original Use, if apparent: Residence

22. Present Use: Residence

23. Ownership — Public [ ] Private [X]

24. Owner's Name & Address, if known
Bill Bonner
515 2nd
Maitland, MO 64466

25. Open to Public? Yes [ ] No [X]

26. Local Contact Person or Organization: Ann Rowlette

27. Other Surveys in Which Included:

28. No. of Stories: 2

29. Basement? Yes [X] No [ ]

30. Foundation Material: Concrete Block

31. Wall Construction: Frame

32. Roof Type & Material: hip/asbestos shingle

33. No. of Bays — Front irreg. Side 1

34. Wall Treatment: Weatherboard

35. Plan Shape: square

36. Changes (Explain in #42) — Addition [ ] Altered [ ] Moved [ ]

37. Condition — Interior: good; Exterior: Good

38. Preservation Underway? Yes [ ] No [X]

39. Endangered? By What? Yes [ ] No [X]

40. Visible from Public Road? Yes [X] No [ ]

41. Distance from and Frontage on Road: 50' D

42. Further Description of Important Features

There is a dormer on the east.
The Tuscan columns that support the roof rest on stone columns.

43. History and Significance

44. Description of Environment and Outbuildings

There is a garage on the northwest corner of the property.

45. Sources of Information

Interview with Mrs. Gordon Roberts.
See appendix

46. Prepared by: T. Carneal

47. Organization: NWMSU Hist. Survey

48. Date: 1/16/80

49. Revision Date(s):

HO-AS-001-037

#45 Appendix

Atlas of Atchison & Holt County, Missouri. Fremont, NE: Midwest Atlas Co., 1968.

Blue-Grass Mecca: The Story of Maitland and Clay Township, Missouri. 1880-1955. St. Joseph, MO : Journal Pub. Co., 1955.

Boswell, Joseph S. "Holt County, Missouri". Unpublished term paper, Northwest Missouri State University, 1964.

The Harbinger. Vol. II, No. 2. 1971. pp. 24-31.

History of Holt and Atchison Counties. National Historical Co., Saint Joseph, 1882.

History of Holt County, MO. Midland Printing Co., Saint Joseph, 1917.

Illustrated Historical Atlas Map of Holt County, MO. Brink., 1877.

Plat Book of Holt County, MO. Hixcon, 1925.

Standard Atlas of Holt County, MO. Ogle, 1898.

Standard Atlas of Holt County, MO. Ogle, 1918.

HISTORIC INVENTORY

HO-AS-001-038

1. No. 210

2. County: Holt

3. Location of Negatives: Carneal's Office

4. Present Name(s): Depot Museum

5. Other Name(s):

6. Specific Location: 100 Block N. 2nd

7. City or Town / If Rural, Township & Vicinity: Maitland, MO

8. Site Plan with North Arrow

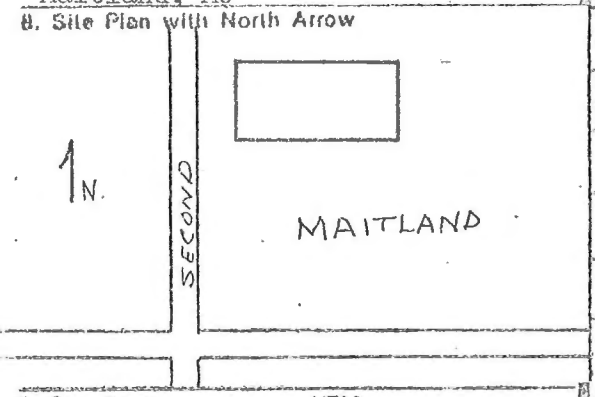

9. Coordinates — UTM
Lat. N½ Sec 9
Long. TWP 62 N R 37 W

10. Site [ ] Structure [ ]
Building [X] Object [ ]

11. On National Register? Yes [ ] No [X]

12. Is It Eligible? Yes [ ] No [ ]

13. Part of Estab. Hist. Dist.? Yes [ ] No [X]

14. District Potent'l? Yes [ ] No [ ]

15. Name of Established District

16. Thematic Category: Architecture

17. Date(s) or Period: Unknown

18. Style or Design: Vernacular

19. Architect or Engineer: Unknown

20. Contractor or Builder: Unknown

21. Original Use, if apparent: Depot

22. Present Use: Museum

23. Ownership: Public [X] Private [ ]

24. Owner's Name & Address, if known: Maitland Depot Historical Society, Maitland, MO 64466

25. Open to Public? Yes [X] No [ ]

26. Local Contact Person or Organization: Ann Rowlette

27. Other Surveys in Which Included

28. No. of Stories: 1

29. Basement? Yes [ ] No [X]

30. Foundation Material: Cement Block

31. Wall Construction: Frame

32. Roof Type & Material: Gable /asbestos

33. No. of Bays — Front: 3 Side: n/a

34. Wall Treatment: Weatherboard

35. Plan Shape: Rectangle

36. Changes (Explain in #42) — Addition [ ] Altered [ ] Moved [X]

37. Condition — Interior: Exterior:

38. Preservation Underway? Yes [X] No [ ]

39. Endangered? By What? Yes [ ] No [X]

40. Visible from Public Road? Yes [X] No [ ]

41. Distance from and Frontage on Road: 35' D

42. Further Description of Important Features

The windows are 6/6 pane.

43. History and Significance

This was the original Depot for Maitland.

44. Description of Environment and Outbuildings

There is a caboose parked on the southwest corner of the property.

45. Sources of Information

Interview with Mrs. Gordon Roberts
See appendix

46. Prepared by: T. Carneal

47. Organization: NWMSU Hist. Survey

48. Date: 1/16/80

49. Revision Date(s)

1. No. 210 | 2. County Holt | 4. Present Name(s) Depot Museum | 5. Other Name(s)

HO-AS-001-038

#45 Appendix

Atlas of Atchison & Holt County, Missouri. Fremont, NE: Midwest Atlas Co., 1968.

Blue-Grass Mecca: The Story of Maitland and Clay Township, Missouri. 1880-1955. St. Joseph, MO : Journal Pub. Co., 1955.

Boswell, Joseph S. "Holt County, Missouri". Unpublished term paper, Northwest Missouri State University, 1964.

The Harbinger. Vol. II, No. 2. 1971. pp. 24-31.

History of Holt and Atchison Counties. National Historical Co., Saint Joseph, 1882.

History of Holt County, MO. Midland Printing Co., Saint Joseph, 1917.

Illustrated Historical Atlas Map of Holt County, MO. Brink., 1877.

Plat Book of Holt County, MO. Hixcon, 1925.

Standard Atlas of Holt County, MO. Ogle, 1898.

Standard Atlas of Holt County, MO. Ogle, 1918.

MAITLAND.
MERRY CHRISTMAS & HAPPY NEW YEAR
THE DEPOT CREW

HISTORIC INVENTORY

HO-AS-001-039

1. No. 205

2. County Holt

3. Location of Negatives Carneal's Office

4. Present Name(s) Hall Lumber Co.

5. Other Name(s) Hoblitzell & Pinkston Lumber Co.

6. Specific Location 121 S. 2nd

7. City or Town If Rural, Township & Vicinity Maitland, MO

8. Site Plan with North Arrow

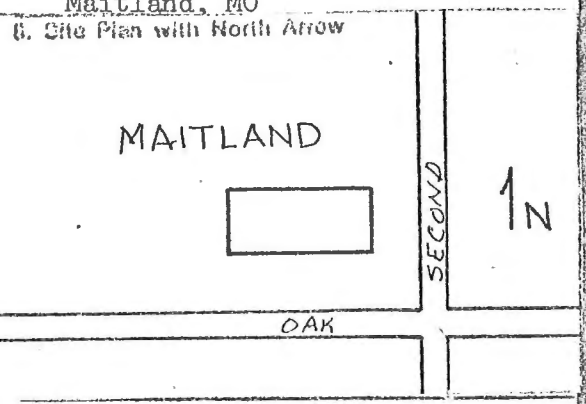

9. Coordinates UTM
Lat. N½ Sec 9
Long. TWP 62 N R 37 W

10. Site [ ] Structure [ ]
Building [X] Object [ ]

11. On National Register? Yes [ ] No [X]

12. Is It Eligible? Yes [ ] No [ ]

13. Part of Estab. Hist. Dist.? Yes [ ] No [X]

14. District Potent'l? Yes [ ] No [ ]

15. Name of Established District

16. Thematic Category Architecture/Economics

17. Date(s) or Period ca. 1880

18. Style or Design Boomtown

19. Architect or Engineer Unknown

20. Contractor or Builder Unknown

21. Original Use, if apparent Office/Business

22. Present Use Residence

23. Ownership Public [ ] Private [X]

24. Owner's Name & Address, if known Hall Lumber Co.
121 S. 2nd
Maitland, MO 64466

25. Open to Public? Yes [X] No [ ]

26. Local Contact Person or Organization Ann Rowlette

27. Other Surveys in Which Included

28. No. of Stories 1

29. Basement? Yes [ ] No [X]

30. Foundation Material Stone

31. Wall Construction Frame

32. Roof Type & Material Gable/asbestos

33. No. of Bays Front 2 Side 1

34. Wall Treatment Asbestos siding

35. Plan Shape rectangle

36. Changes (Explain in #42) Addition [ ] Altered [ ] Moved [ ]

37. Condition Interior Exterior Fair

38. Preservation Underway? Yes [X] No [ ]

39. Endangered? By What? Yes [ ] No [X]

40. Visible from Public Road? Yes [X] No [ ]

41. Distance from and Frontage on Road 15' D

42. Further Description of Important Features

This building has a boomtown front.

43. History and Significance

Mr. Pinkston built many of the early homes in the community, including the one at 124 S. 2nd.

44. Description of Environment and Outbuildings

There are no intrusions on this property.

45. Sources of Information

Interview with Mrs. Gordon Roberts
See appendix

46. Prepared by T. Carneal

47. Organization NWMSU Hist. Survey

48. Date 1/16/80

49. Revision Date(s)

1. No. 205 | 2. County Holt | 4. Present Name(s) Hall Lumber Co. | 5. Other Name(s) Hoblitzell & Pinkston Lumber Co.

HO-AS-001-039

#45 Appendix

Atlas of Atchison & Holt County, Missouri. Fremont, NE: Midwest Atlas Co., 1968.

Blue-Grass Mecca: The Story of Maitland and Clay Township, Missouri. 1880-1955. St. Joseph, MO : Journal Pub. Co., 1955.

Boswell, Joseph S. "Holt County, Missouri". Unpublished term paper, Northwest Missouri State University, 1964.

The Harbinger. Vol. II, No. 2. 1971. pp. 24-31.

History of Holt and Atchison Counties. National Historical Co., Saint Joseph, 1882.

History of Holt County, MO. Midland Printing Co., Saint Joseph, 1917.

Illustrated Historical Atlas Map of Holt County, MO. Brink., 1877.

Plat Book of Holt County, MO. Hixcon, 1925.

Standard Atlas of Holt County, MO. Ogle, 1898.

Standard Atlas of Holt County, MO. Ogle, 1918.

HISTORIC INVENTORY

HO-AS-001-040

1. No. 207

2. County Holt

3. Location of Negatives Carneal's Office

4. Present Name(s) Phone Building

5. Other Name(s)

6. Specific Location 122 S. 2nd

7. City or Town If Rural, Township & Vicinity Maitland, MO

8. Site Plan with North Arrow

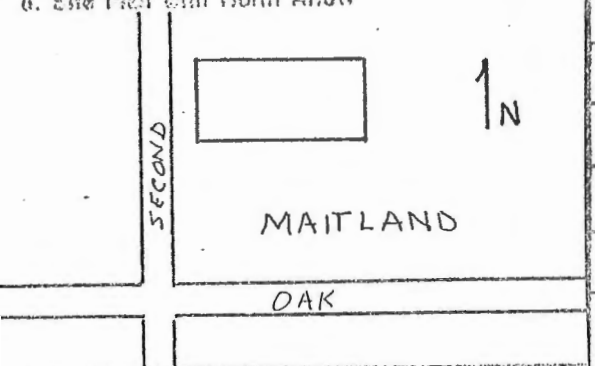

9. Coordinates UTM
Lat. N½ Sec 9
Long. TWP 62 N R 37 W

10. Site ( ) Building (X) Structure ( ) Object ( )

11. On National Register? Yes ( ) No (X)

12. Is It Eligible? Yes ( ) No ( )

13. Part of Estab. Hist. Dist.? Yes ( ) No (X)

14. District Potent'l? Yes ( ) No ( )

15. Name of Established District

16. Thematic Category Architecture/Technology

17. Date(s) or Period 1914

18. Style or Design Vernacular

19. Architect or Engineer Unknown

20. Contractor or Builder Unknown

21. Original Use, if apparent Phone Building

22. Present Use Residence

23. Ownership Public ( ) Private (X)

24. Owner's Name & Address, if known Janet Breames
122 S. 2nd
Maitland, MO 64466

25. Open to Public? Yes ( ) No (X)

26. Local Contact Person or Organization Ann Rowlette

27. Other Surveys in Which Included

28. No. of Stories 1

29. Basement? Yes ( ) No (X)

30. Foundation Material Brick

31. Wall Construction Brick & Mortar

32. Roof Type & Material Flat/asphalt.

33. No. of Bays Front 2 Side 3

34. Wall Treatment Common bond brick

35. Plan Shape rectangle

36. Changes (Explain in #42) Addition ( ) Altered ( ) Moved ( )

37. Condition Interior Exterior good

38. Preservation Underway? Yes (X) No ( )

39. Endangered? By What? Yes ( ) No (X)

40. Visible from Public Road? Yes (X) No ( )

41. Distance from and Frontage on Road 15' D

42. Further Description of Important Features

This building has stone lugsills and window headers. The cornice is topped with tile.

43. History and Significance

Hanam Telephone Company first operated in Maitland in 1903. By 1914, when the phone company was moved to this building it was owned by the Farmer's Mutual. Normy Stevens was the switchboard operator from 1912 to 1942. He was one of a number of individuals that operated the switchboard until it was converted to a dial system after 1955.

44. Description of Environment and Outbuildings

There are no intrusions on this property.

45. Sources of Information

Interview with Mrs. Gordon Roberts
See appendix

46. Prepared by T. Carneal

47. Organization NWMSU Hist. Survey

48. Date 1/16/84

49. Revision Date(s)

1. No. 207
2. County Holt
4. Present Name(s) Phone Building
5. Other Name(s)

HO-AS-001-040

#45 Appendix

Atlas of Atchison & Holt County, Missouri. Fremont, NE: Midwest Atlas Co., 1968.

Blue-Grass Mecca: The Story of Maitland and Clay Township, Missouri. 1880-1955. St. Joseph, MO : Journal Pub. Co., 1955.

Boswell, Joseph S. "Holt County, Missouri". Unpublished term paper, Northwest Missouri State University, 1964.

The Harbinger. Vol. II, No. 2. 1971. pp. 24-31.

History of Holt and Atchison Counties. National Historical Co., Saint Joseph, 1882.

History of Holt County, MO. Midland Printing Co., Saint Joseph, 1917.

Illustrated Historical Atlas Map of Holt County, MO. Brink., 1877.

Plat Book of Holt County, MO. Hixcon, 1925.

Standard Atlas of Holt County, MO. Ogle, 1898.

Standard Atlas of Holt County, MO. Ogle, 1918.

HISTORIC INVENTORY

HD-AS-001-041

1. No. 206
2. County Holt
3. Location of Negatives Carneal's Office
4. Present Name(s) Gordon Roberts House
5. Other Name(s) Pinkston House
6. Specific Location 124 S. 2nd
7. City or Town If Rural, Township & Vicinity Maitland, MO
8. Site Plan with North Arrow

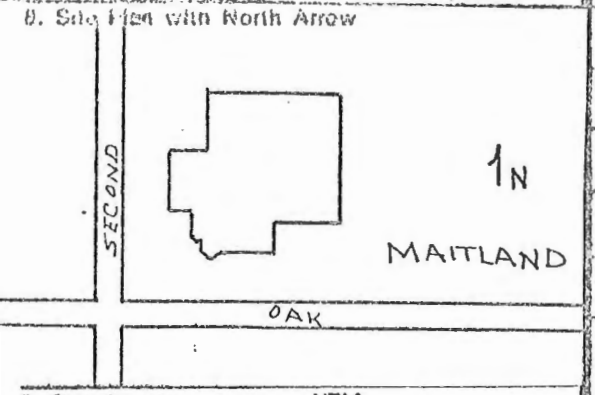

9. Coordinates UTM
Lat. N½ Sec 9
Long. TWP 62 N R 37 W
10. Site [ ] Structure [ ] Building [X] Object [ ]
11. On National Register? Yes [ ] No [X]
12. Is It Eligible? Yes [ ] No [ ]
13. Part of Estab. Hist. Dist.? Yes [ ] No [X]
14. District Potent'l? Yes [ ] No [ ]
15. Name of Established District
16. Thematic Category Architecture
17. Date(s) or Period 1884
18. Style or Design Queen Anne
19. Architect or Engineer Edward Pinkston
20. Contractor or Builder Edward Pinkston
21. Original Use, if apparent Residence
22. Present Use Residence
23. Ownership Public [ ] Private [X]
24. Owner's Name & Address, if known Gordon Roberts
124 S. 2nd
Maitland, MO 64466
25. Open to Public? Yes [ ] No [X]
26. Local Contact Person or Organization Ann Rowlette
27. Other Surveys in Which Included
28. No. of Stories 1
29. Basement? Yes [X] No [ ]
30. Foundation Material Brick/concrete
31. Wall Construction Frame
32. Roof Type & Material Cross gable/asbestos
33. No. of Bays Front Irreg. Side
34. Wall Treatment Weatherboard
35. Plan Shape asymmetrical
36. Changes (Explain in #42) Addition [ ] Altered [ ] Moved [ ]
37. Condition Interior Exterior Good
38. Preservation Underway? Yes [X] No [ ]
39. Endangered? By What? Yes [ ] No [X]
40. Visible from Public Road? Yes [X] No [ ]
41. Distance from and Frontage on Road 25' D

42. Further Description of Important Features

There is a champfered corner bay window on the southwest corner of the house. An oval window is in the west gable end. The porch has been altered with wrought iron columns.

43. History and Significance

The builder, Mr. Edward Pinkston was an early lumberyard owner in Maitland.

44. Description of Environment and Outbuildings

There are no intrusions on this property.

45. Sources of Information

Interview with Mrs. Gordon Roberts
See appendix

46. Prepared by T. Carneal
47. Organization NWMSU Hist. Survey
48. Date 1/16/80
49. Revision Date(s)

1. No. 206
2. County Holt
4. Present Name(s) Roberts House
5. Other Name(s) Pinkston House

HO-AS-001-041

#45 Appendix

Atlas of Atchison & Holt County, Missouri. Fremont, NE: Midwest Atlas Co., 1968.

Blue-Grass Mecca: The Story of Maitland and Clay Township, Missouri. 1880-1955. St. Joseph, MO : Journal Pub. Co., 1955.

Boswell, Joseph S. "Holt County, Missouri". Unpublished term paper, Northwest Missouri State University, 1964.

The Harbinger. Vol. II, No. 2. 1971. pp. 24-31.

History of Holt and Atchison Counties. National Historical Co., Saint Joseph, 1882.

History of Holt County, MO. Midland Printing Co., Saint Joseph, 1917.

Illustrated Historical Atlas Map of Holt County, MO. Brink., 1877.

Plat Book of Holt County, MO. Hixcon, 1925.

Standard Atlas of Holt County, MO. Ogle, 1898.

Standard Atlas of Holt County, MO. Ogle, 1918.

HISTORIC INVENTORY

HO-AS-001-042

1. No. 204

2. County Holt

3. Location of Negatives Carneal's Office

4. Present Name(s) Johnson Funeral Home

5. Other Name(s)

6. Specific Location 111 N. 3rd

7. City or Town If Rural, Township & Vicinity Maitland, MO

8. Site Plan with North Arrow

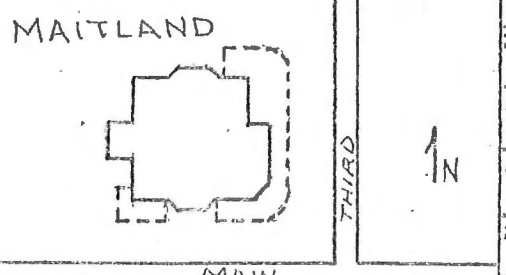

9. Coordinates UTM
Lat. N ½ Sec 9
Long. TWP 62 N R 37 W

10. Site ☐ Building ☒ Structure ☐ Object ☐

11. On National Register? Yes ☐ No ☒

12. Is It Eligible? Yes ☐ No ☐

13. Part of Estab. Hist. Dist.? Yes ☐ No ☒

14. District Potent'l? Yes ☐ No ☐

15. Name of Established District

16. Thematic Category Architecture

17. Date(s) or Period 1885

18. Style or Design Queen Anne

19. Architect or Engineer Unknown

20. Contractor or Builder E. M. King

21. Original Use, if apparent Residence

22. Present Use Funeral Home

23. Ownership Public ☐ Private ☒

24. Owner's Name & Address, if known Ross Johnson
111 N. 3rd
Maitland, MO 64466

25. Open to Public? Yes ☒ No ☐

26. Local Contact Person or Organization Ann Rowlette

27. Other Surveys in Which Included

28. No. of Stories 3

29. Basement? Yes ☒ No ☐

30. Foundation Material Brick

31. Wall Construction Frame

32. Roof Type & Material Gable/asbestos

33. No. of Bays irr. Front Side

34. Wall Treatment Weatherboard

35. Plan Shape asymmetrical

36. Changes (Explain in #42) Addition ( ) Altered ( ) Moved ( )

37. Condition Interior Exterior Excellent

38. Preservation Underway? Yes ☒ No ☐

39. Endangered? By What? Yes ☐ No ☒

40. Visible from Public Road? Yes ☒ No ☐

41. Distance from and Frontage on Road 35' D

42. Further Description of Important Features

There is a wrap-around porch with a carpenter valance. Stained glass is used in the structure. There is a palladian window in the attic dormer. Champfered corners are used on the bay windows on the north and south sides of the house. There is a tower on the northeast, as well as on the southwest, with a conical roof and shingles at the division between the 1st and 2nd story. There is a pediment over the entrance.

43. History and Significance

Mr. D.A. Gelvin built the house. Mr. Gelvin was in the bluegrass seed production, and cattle business. He owned a thousand acres in 1890.

44. Description of Environment and Outbuildings

There are no intrusions on the property.

45. Sources of Information

Interview with Mrs. Gordon Roberts
See Appendix

46. Prepared by T. Carneal

47. Organization NWMSU Hist. Survey

48. Date 1/16/80

49. Revision Date(s)

1. No. 204
2. County Holt
4. Present Name(s) Johnson Funeral Home
5. Other Name(s)

HO-AS-001-042

#45 Appendix

Atlas of Atchison & Holt County, Missouri. Fremont, NE: Midwest Atlas Co., 1968.

Blue-Grass Mecca: The Story of Maitland and Clay Township, Missouri. 1880-1955. St. Joseph, MO : Journal Pub. Co., 1955.

Boswell, Joseph S. "Holt County, Missouri". Unpublished term paper, Northwest Missouri State University, 1964.

The Harbinger. Vol. II, No. 2. 1971. pp. 24-31.

History of Holt and Atchison Counties. National Historical Co., Saint Joseph, 1882.

History of Holt County, MO. Midland Printing Co., Saint Joseph, 1917.

Illustrated Historical Atlas Map of Holt County, MO. Brink., 1877.

Plat Book of Holt County, MO. Hixcon, 1925.

Standard Atlas of Holt County, MO. Ogle, 1898.

Standard Atlas of Holt County, MO. Ogle, 1918.

Johnson
FUNERAL HOME

HISTORIC INVENTORY

HD-AS-001-043

1. No. 201

2. County Holt

3. Location of Negatives Carneal's Office

4. Present Name(s) Weiss Residence

5. Other Name(s)

6. Specific Location 113 N. 4th

7. City or Town If Rural, Township & Vicinity Maitland, MO

8. Site Plan with North Arrow

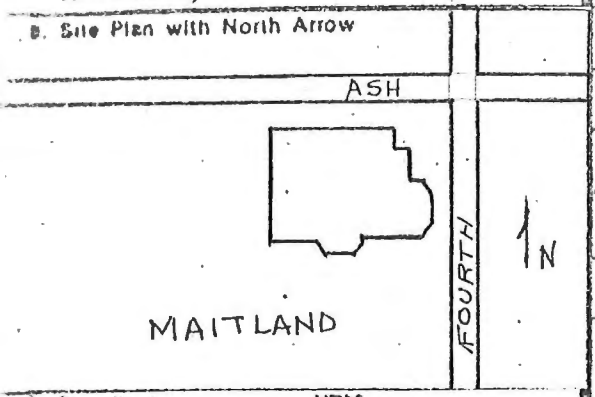

9. Coordinates UTM
Lat. N 1/2 Sec 9
Long. TWP 62 N R 37 W

10. Site / / Building ☒ Structure / / Object / /

11. On National Register? Yes / / No ☒

12. Is It Eligible? Yes / / No / /

13. Part of Estab. Hist. Dist.? Yes / / No ☒

14. District Potent'l? Yes / / No / /

15. Name of Established District

16. Thematic Category Architecture

17. Date(s) or Period Unknown

18. Style or Design Queen Anne

19. Architect or Engineer Unknown

20. Contractor or Builder Unknown

21. Original Use, if apparent Residence

22. Present Use Residence

23. Ownership Public / / Private ☒

24. Owner's Name & Address, if known
Barry Weiss
113 N. 4th Maitland, MO 64466

25. Open to Public? Yes / / No ☒

26. Local Contact Person or Organization Ann Rowlette

27. Other Surveys in Which Included

28. No. of Stories 2

29. Basement? Yes ☒ No / /

30. Foundation Material Brick

31. Wall Construction Frame

32. Roof Type & Material Gable, asbestos

33. No. of Bays irreg Front Side

34. Wall Treatment Frame

35. Plan Shape asymmetrical

36. Changes (Explain in #43) Addition / / Altered ☒ Moved / /

37. Condition Interior Exterior good

38. Preservation Underway? Yes ☒ No / /

39. Endangered? By What? Neglect Yes ☒ No / /

40. Visible from Public Road? Yes ☒ No / /

41. Distance from and Frontage on Road 35' P

42. Further Description of Important Features

There is a bay on the south side. The second story is shingled. There is a balcony on the second floor and a porch. The southeast corner of the house has a champfered corner. A 1917 photo shows a wrap around porch on the south facade.

43. History and Significance

This was the E.F. Weller home originally. Mr. Weller was a druggist, County Recorder, and cashier at the Farmers Bank

44. Description of Environment and Outbuildings

Garage on the north.

45. Sources of Information

Interview With Mrs. Gordon Roberts
See appendix

46. Prepared by T. Carneal

47. Organization NKMSU West. Survey

48. Date

49. Revision Date(s)

1. No. 201
2. County Holt
4. Present Name(s) Weiss Residence
5. Other Name(s)

HO-AS-001-043

#45 Appendix

Atlas of Atchison & Holt County, Missouri. Fremont, NE: Midwest Atlas Co., 1968.

Blue-Grass Mecca: The Story of Maitland and Clay Township, Missouri. 1880-1955. St. Joseph, MO : Journal Pub. Co., 1955.

Boswell, Joseph S. "Holt County, Missouri". Unpublished term paper, Northwest Missouri State University, 1964.

The Harbinger. Vol. II, No. 2. 1971. pp. 24-31.

History of Holt and Atchison Counties. National Historical Co., Saint Joseph, 1882.

History of Holt County, MO. Midland Printing Co., Saint Joseph, 1917.

Illustrated Historical Atlas Map of Holt County, MO. Brink., 1877.

Plat Book of Holt County, MO. Hixcon, 1925.

Standard Atlas of Holt County, MO. Ogle, 1898.

Standard Atlas of Holt County, MO. Ogle, 1918.

HISTORIC INVENTORY

HO-AS-001-044

1. No. 200

2. County Holt

3. Location of Negatives Carneal's Office

4. Present Name(s) Dunn Residence

5. Other Name(s)

6. Specific Location 115 S. 4th

7. City or Town Maitland, MO — If Rural, Township & Vicinity

8. Site Plan with North Arrow

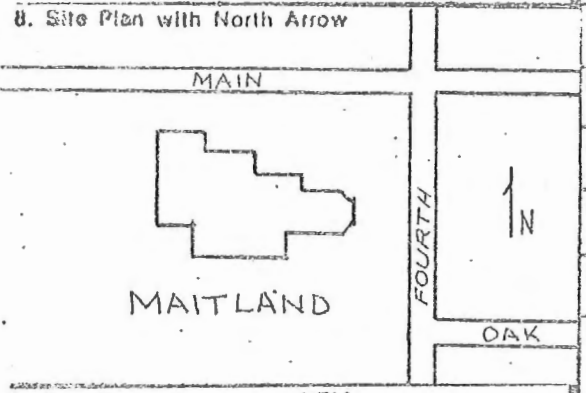

9. Coordinates UTM
Lat. N 1/2 Sec 9
Long. TWP 62 N R 37 W

10. Site [ ] Building [X] Structure [ ] Object [ ]

11. On National Register? Yes [ ] No [X]

12. Is It Eligible? Yes [ ] No [ ]

13. Part of Estab. Hist. Dist.? Yes [ ] No [X]

14. District Potent'l? Yes [ ] No [ ]

15. Name of Established District

16. Thematic Category Architecture

17. Date(s) or Period Unknown

18. Style or Design Queen Anne

19. Architect or Engineer Unknown

20. Contractor or Builder Unknown

21. Original Use, if apparent Residence

22. Present Use Residence

23. Ownership Public [ ] Private [X]

24. Owner's Name & Address, if known
Carl Dunn
115 S. 4th
Maitland, MO 64466

25. Open to Public? Yes [ ] No [X]

26. Local Contact Person or Organization Rowlette

27. Other Surveys in Which Included

28. No. of Stories 2

29. Basement? Yes [X] No [ ]

30. Foundation Material Brick

31. Wall Construction Frame

32. Roof Type & Material Gross Gable/asbestos

33. No. of Bays irreg. Front Side

34. Wall Treatment Weatherboard

35. Plan Shape asymmetrical

36. Changes (Explain in #42) Addition [ ] Altered [ ] Moved [ ]

37. Condition Interior Exterior

38. Preservation Underway? Yes [X] No [ ]

39. Endangered? By What? Yes [ ] No [X]

40. Visible from Public Road? Yes [X] No [ ]

41. Distance from and Frontage on Road 50' D

42. Further Description of Important Features

There is a palladian window in the gable end. Patterned shingles are also used in the gable end. There are stained glass windows in the house. The east facade ends in a three sided bay at the first floor level.

43. History and Significance

44. Description of Environment and Outbuildings
There is a garage at the rear of the property.

45. Sources of Information

Interview with Mrs. Gordon Roberts
See appendix

46. Prepared by T. Carneal

47. Organization NWMSU Hist. Survey

48. Date 1/16/80

49. Revision Date(s)

1. No. 200 2. County Holt 4. Present Name(s) Dunn Residence 5. Other Name(s)

HO-AS-001-004

#45 Appendix

Atlas of Atchison & Holt County, Missouri. Fremont, NE: Midwest Atlas Co., 1968.

Blue-Grass Mecca: The Story of Maitland and Clay Township, Missouri. 1880-1955. St. Joseph, MO : Journal Pub. Co., 1955.

Boswell, Joseph S. "Holt County, Missouri". Unpublished term paper, Northwest Missouri State University, 1964.

The Harbinger. Vol. II, No. 2. 1971. pp. 24-31.

History of Holt and Atchison Counties. National Historical Co., Saint Joseph, 1882.

History of Holt County, MO. Midland Printing Co., Saint Joseph, 1917.

Illustrated Historical Atlas Map of Holt County, MO. Brink., 1877.

Plat Book of Holt County, MO. Hixcon, 1925.

Standard Atlas of Holt County, MO. Ogle, 1898.

Standard Atlas of Holt County, MO. Ogle, 1918.

115

HISTORIC INVENTORY

HO-AS-001-045

1. No. 199

2. County: Holt

3. Location of Negatives: Carneal's Office

4. Present Name(s): Marion Residence

5. Other Name(s): Wakely Residence

6. Specific Location: 119 S. 4th

7. City or Town / If Rural, Township & Vicinity: Maitland, MO

8. Site Plan with North Arrow

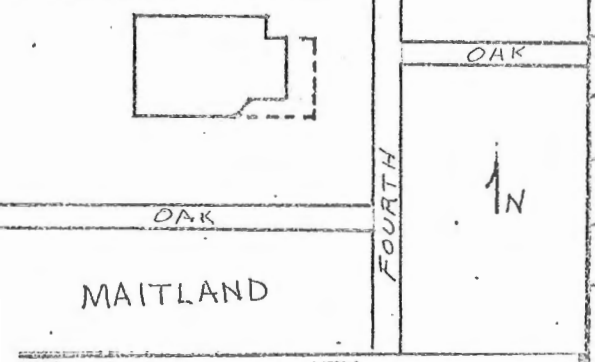

9. Coordinates UTM
Lat. N 1/2 Sec 9
Long. TWP 62 N R 37 W

10. Site [ ] Structure [ ]
Building [X] Object [ ]

11. On National Register? Yes [ ] No [X]

12. Is It Eligible? Yes [ ] No [ ]

13. Part of Estab. Nist. Dist.? Yes [ ] No [X]

14. District Potent'l? Yes [ ] No [ ]

15. Name of Established District

16. Thematic Category: Architecture

17. Date(s) or Period: Unknown

18. Style or Design: Queen Anne

19. Architect or Engineer: Unknown

20. Contractor or Builder: Unknown

21. Original Use, if apparent: Residence

22. Present Use: Residence /Private

23. Ownership: Public [ ] Private [X]

24. Owner's Name & Address, if known
John Marion
RFD
Maitland, MO 64466

25. Open to Public? Yes [ ] No [X]

26. Local Contact Person or Organization: Ann Rowlette

27. Other Surveys in Which Included

28. No. of Stories: 2

29. Basement? Yes [X] No [ ]

30. Foundation Material: Cement Block

31. Wall Construction: Frame

32. Roof Type & Material: Hip/ wood Shingle

33. No. of Bays Front / Side: irreg.

34. Wall Treatment: Weatherboard

35. Plan Shape: asymmetrical

36. Changes (Explain in #42) Addition [ ] Altered [ ] Moved [ ]

37. Condition Interior / Exterior: Good

38. Preservation Underway? Yes [X] No [ ]

39. Endangered? By What? Yes [ ] No [X]

40. Visible from Public Road? Yes [X] No [ ]

41. Distance from and Frontage on Road: 35' D

42. Further Description of Important Features

The wrap around porch on the east and south facade is supported on Doric columns which set on rectangular wooden bases on top of a brick foundation. The balustrades between the columns have a spool effect. There is a pediment with ornament over the entranceway. On the northeast corner of the house there is a small bay window supported on brackets. At the second floor level there (see appendix)

43. History and Significance

Nettie Wakely, who lived in the house for many years, was the daughter of William and Ellen Colwell Wakely, early settlers in Clay Township.

44. Description of Environment and Outbuildings

There is a garage at the rear of the property.

45. Sources of Information

Interview with Mrs. Gordon Roberts.
See appendix

46. Prepared by: T. Carneal

47. Organization: NWMSU Hist. Survey

48. Date: 2/1/80

49. Revision Date(s)

1. No. 199
2. County Holt
4. Present Name(s) Marion Residence
5. Other Name(s) Wakely Residence

HO-AS-001-043

#42 Appendix
is a gable with overhang and returns. The window is oval with a heavy hoodmold.

#45 Appendix

Atlas of Atchison & Holt County, Missouri. Fremont, NE: Midwest Atlas Co., 1968.

Blue-Grass Mecca: The Story of Maitland and Clay Township, Missouri. 1880-1955. St. Joseph, MO : Journal Pub. Co., 1955.

Boswell, Joseph S. "Holt County, Missouri". Unpublished term paper, Northwest Missouri State University, 1964.

The Harbinger. Vol. II, No. 2. 1971. pp. 24-31.

History of Holt and Atchison Counties. National Historical Co., Saint Joseph, 1882.

History of Holt County, MO. Midland Printing Co., Saint Joseph, 1917.

Illustrated Historical Atlas Map of Holt County, MO. Brink., 1877.

Plat Book of Holt County, MO. Hixcon, 1925.

Standard Atlas of Holt County, MO. Ogle, 1898.

Standard Atlas of Holt County, MO. Ogle, 1918.

HISTORIC INVENTORY

HO-AS-001-046

1. No. 202

2. County Holt

3. Location of Negatives Carneal's Office

4. Present Name(s) Christian Residence

5. Other Name(s)

6. Specific Location 310 W. Ash

7. City or Town Maitland, MO — If Rural, Township & Vicinity

8. Site Plan with North Arrow

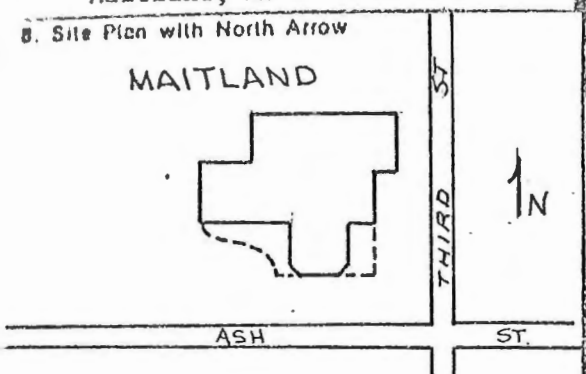

9. Coordinates UTM
Lat. N 1/2 Sec 9
Long. TWP 62 N R 37 W

10. Site [ ] Building [X] Structure [ ] Object [ ]

11. On National Register? Yes [ ] No [X]

12. Is It Eligible? Yes [ ] No [ ]

13. Part of Estab. Hist. Dist.? Yes [ ] No [X]

14. District Potent'l? Yes [ ] No [ ]

15. Name of Established District

16. Thematic Category Architecture

17. Date(s) or Period Unknown

18. Style or Design Queen Anne

19. Architect or Engineer Unknown

20. Contractor or Builder Unknown

21. Original Use, if apparent Residence

22. Present Use Residence

23. Ownership Public [ ] Private [X]

24. Owner's Name & Address, if known John Christian
310 W. Ash
Maitland, MO 64466

25. Open to Public? Yes [ ] No [X]

26. Local Contact Person or Organization Ann Rowlette

27. Other Surveys in Which Included

28. No. of Stories 1

29. Basement? Yes [X] No [ ]

30. Foundation Material cement/brick

31. Wall Construction Frame

32. Roof Type & Material Gable/ asbestos

33. No. of Bays Front irreg. Side

34. Wall Treatment Weatherboard

35. Plan Shape Asymmetrical

36. Changes (Explain in #42) Addition [ ] Altered [X] Moved [ ]

37. Condition Interior Exterior good

38. Preservation Underway? Yes [X] No [ ]

39. Endangered? By What? Yes [ ] No [X]

40. Visible from Public Road? Yes [X] No [ ]

41. Distance from and Frontage on Road 25' D

42. Further Description of Important Features

The porch has a carpenter valance. There is a hooded bay on the south with champered corners. Stained glass is used in the house. There is a shingle gable.

There is new siding being added on part of the north and east facade.

43. History and Significance

This was part of the Weller Family, (early settlers to the area) estate.

44. Description of Environment and Outbuildings

There are no intrusions on this property.

45. Sources of Information
Interview with Mrs. Gordon Roberts
See appendix

46. Prepared by T. Carneal

47. Organization NWMSU Hist. Survey

48. Date 1/16/80

49. Revision Date(s)

1. No. 202
2. County Holt
4. Present Name(s) Christian Residence
5. Other Name(s)

HO-AS-001-046

#45 Appendix

Atlas of Atchison & Holt County, Missouri. Fremont, NE: Midwest Atlas Co., 1968.

Blue-Grass Mecca: The Story of Maitland and Clay Township, Missouri. 1880-1955. St. Joseph, MO : Journal Pub. Co., 1955.

Boswell, Joseph S. "Holt County, Missouri". Unpublished term paper, Northwest Missouri State University, 1964.

The Harbinger. Vol. II, No. 2. 1971. pp. 24-31.

History of Holt and Atchison Counties. National Historical Co., Saint Joseph, 1882.

History of Holt County, MO. Midland Printing Co., Saint Joseph, 1917.

Illustrated Historical Atlas Map of Holt County, MO. Brink., 1877.

Plat Book of Holt County, MO. Hixcon, 1925.

Standard Atlas of Holt County, MO. Ogle, 1898.

Standard Atlas of Holt County, MO. Ogle, 1918.

HISTORIC INVENTORY

HD-AS-001-047

1. No. 203

2. County Holt

3. Location of Negatives Carneal's Office

4. Present Name(s) First Presbyterian Church

5. Other Name(s)

6. Specific Location Corner of Ash and 3rd

7. City or Town Maitland, MO — If Rural, Township & Vicinity

8. Site Plan with North Arrow

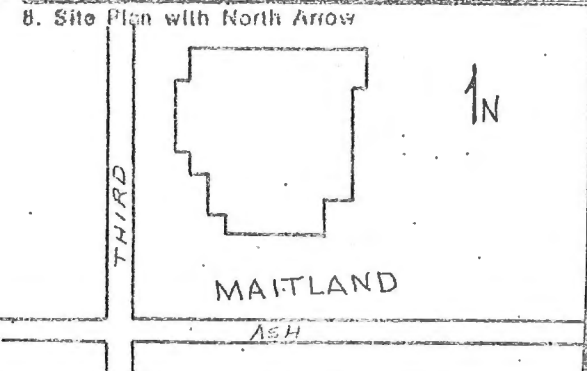

9. Coordinates UTM
Lat. N½ Sec 9
Long. TWP 62 N R 37 W

10. Site [ ] Building [X] Structure [ ] Object [ ]

11. On National Register? Yes [ ] No [X]

12. Is It Eligible? Yes [ ] No [ ]

13. Part of Estab. Hist. Dist.? Yes [ ] No [X]

14. District Potent'l? Yes [ ] No [ ]

15. Name of Established District

16. Thematic Category Architecture

17. Date(s) or Period ca. 1900

18. Style or Design Gothic/Queen Anne

19. Architect or Engineer Unknown

20. Contractor or Builder Unknown

21. Original Use, if apparent Church

22. Present Use Church

23. Ownership Public [X] Private [ ]

24. Owner's Name & Address, if known Board of Trustees
First Presbyterian Church
Maitland, MO 64466

25. Open to Public? Yes [X] No [ ]

26. Local Contact Person or Organization Ann Rowlette

27. Other Surveys in Which Included

28. No. of Stories 1

29. Basement? Yes [X] No [ ]

30. Foundation Material Brick

31. Wall Construction Frame

32. Roof Type & Material Cross Gable/Asbestos

33. No. of Bays Front irreg. Side

34. Wall Treatment Weatherboard

35. Plan Shape asymmetrical

36. Changes (Explain in #42) Addition [ ] Altered [X] Moved [ ]

37. Condition Interior Exterior good

38. Preservation Underway? Yes [X] No [ ]

39. Endangered? By What? Yes [ ] No [X]

40. Visible from Public Road? Yes [X] No [ ]

41. Distance from and Frontage on Road 25' D

42. Further Description of Important Features

This church has patterned shingles in the tower. There are gothic windows and stained glass. There is a double panel door. An addition is on the north side.

43. History and Significance

The church was organized in 1895.

44. Description of Environment and Outbuildings

There are no intrusions on the property.

45. Sources of Information

See appendix

Interview with Mrs. Gordon Roberts.

46. Prepared by T. Carneal

47. Organization NWMSU Hist. Survey

48. Date 1/16/80

49. Revision Date(s)

1. No. 203
2. County Holt
4. Present Name(s) First Presbyterian Church
5. Other Name(s)

HO-AS-001-047

#45 Appendix

Atlas of Atchison & Holt County, Missouri. Fremont, NE: Midwest Atlas Co., 1968.

Blue-Grass Mecca: The Story of Maitland and Clay Township, Missouri. 1880-1955. St. Joseph, MO : Journal Pub. Co., 1955.

Boswell, Joseph S. "Holt County, Missouri". Unpublished term paper, Northwest Missouri State University, 1964.

The Harbinger. Vol. II, No. 2. 1971. pp. 24-31.

History of Holt and Atchison Counties. National Historical Co., Saint Joseph, 1882.

History of Holt County, MO. Midland Printing Co., Saint Joseph, 1917.

Illustrated Historical Atlas Map of Holt County, MO. Brink., 1877.

Plat Book of Holt County, MO. Hixcon, 1925.

Standard Atlas of Holt County, MO. Ogle, 1898.

Standard Atlas of Holt County, MO. Ogle, 1918.

HISTORIC INVENTORY

HO-AS-001-048

1. No. 195

2. County Holt

3. Location of Negatives Carneal's Office

4. Present Name(s) Summers Residence

5. Other Name(s) Crider Residence

6. Specific Location 112 N. Maple

7. City or Town Maitland, MO — If Rural, Township & Vicinity

8. Site Plan with North Arrow

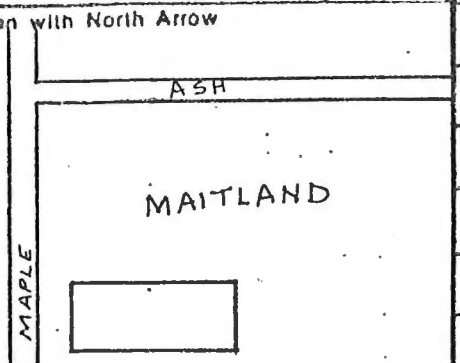

9. Coordinates UTM
Lat. N 1/2 Sec 9
Long. TWP 62 N R 37 W

10. Site [ ] Structure [ ]
Building [X] Object [ ]

11. On National Register? Yes [ ] No [X]

12. Is It Eligible? Yes [ ] No [ ]

13. Part of Estab. Hist. Dist.? Yes [ ] No [X]

14. District Potent'l? Yes [ ] No [ ]

15. Name of Established District

16. Thematic Category Architecture

17. Date(s) or Period ca. 1890

18. Style or Design Queen Anne

19. Architect or Engineer Unknown

20. Contractor or Builder Unknown

21. Original Use, if apparent Residence

22. Present Use Residence

23. Ownership Public [ ] Private [X]

24. Owner's Name & Address, if known
Max Summers
112 N. Maple
Maitland, MO 64466

25. Open to Public? Yes [ ] No [X]

26. Local Contact Person or Organization Ann Rowlette

27. Other Surveys in Which Included

28. No. of Stories 2

29. Basement? Yes [X] No [ ]

30. Foundation Material Concrete

31. Wall Construction Frame

32. Roof Type & Material Gable/asbestos

33. No. of Bays Front irreg. Side

34. Wall Treatment Weatherboard

35. Plan Shape rectangle

36. Changes (Explain in #42) Addition [ ] Altered [ ] Moved [ ]

37. Condition Interior Exterior Good

38. Preservation Underway? Yes [X] No [ ]

39. Endangered? By What? Yes [ ] No [X]

40. Visible from Public Road? Yes [X] No [ ]

41. Distance from and Frontage on Road

42. Further Description of Important Features

The second story is shingled. There are heavy shingle brackets. There are simple elliptical arches used. The porch is supported on Tuscan columns.

43. History and Significance

"Arm" Crider was the son of Joseph and Sarah Black Crider.. They came to Maitland in 1882 and farmed until 1907. "Arm" stayed in the area, retired from the farm and moved into this house.

44. Description of Environment and Outbuildings

There is a garage at the rear.

45. Sources of Information

See appendix

Interview with Mrs. Gordon Roberts

46. Prepared by T. Carneal

47. Organization NWMSU Hist. Survey

48. Date 1/16/80

49. Revision Date(s)

1. No. 195
2. County Holt
4. Present Name(s) Summers Residence
5. Other Name(s) Crider Residence

HO-AS-001-048

#45 Appendix

Atlas of Atchison & Holt County, Missouri. Fremont, NE: Midwest Atlas Co., 1968.

Blue-Grass Mecca: The Story of Maitland and Clay Township, Missouri. 1880-1955. St. Joseph, MO : Journal Pub. Co., 1955.

Boswell, Joseph S. "Holt County, Missouri". Unpublished term paper, Northwest Missouri State University, 1964.

The Harbinger. Vol. II, No. 2. 1971. pp. 24-31.

History of Holt and Atchison Counties. National Historical Co., Saint Joseph, 1882.

History of Holt County, MO. Midland Printing Co., Saint Joseph, 1917.

Illustrated Historical Atlas Map of Holt County, MO. Brink., 1877.

Plat Book of Holt County, MO. Hixcon, 1925.

Standard Atlas of Holt County, MO. Ogle, 1898.

Standard Atlas of Holt County, MO. Ogle, 1918.

HISTORIC INVENTORY

MO-AS-001-049

1. No. 196

2. County Holt

3. Location of Negatives Carneal's Office

4. Present Name(s) Smith Residence

5. Other Name(s)

6. Specific Location 115 N. Maple

7. City or Town If Rural, Township & Vicinity Maitland, MO

8. Site Plan with North Arrow

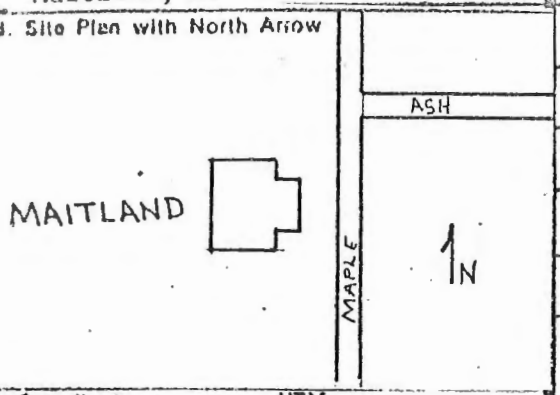

9. Coordinates UTM
Lat. N 1/2 Sec 9
Long. TWP 62 N R 37 W

10. Site [ ] Structure [ ]
Building [X] Object [ ]

11. On National Register? Yes [ ] No [X]

12. Is It Eligible? Yes [ ] No [ ]

13. Part of Estab. Hist. Dist.? Yes [ ] No [X]

14. District Potent'l? Yes [ ] No [ ]

15. Name of Established District

16. Thematic Category Architecture

17. Date(s) or Period Unknown

18. Style or Design Queen Anne

19. Architect or Engineer Unknown

20. Contractor or Builder Unknown

21. Original Use, if apparent Residence

22. Present Use Residence

23. Ownership Public [ ] Private [X]

24. Owner's Name & Address, if known
Jim Smith
115 N. Maple
Maitland, MO 64466

25. Open to Public? Yes [ ] No [X]

26. Local Contact Person or Organization Ann Rowlette

27. Other Surveys in Which Included

28. No. of Stories 2

29. Basement? Yes [X] No [ ]

30. Foundation Material Concrete

31. Wall Construction Frame

32. Roof Type & Material Cross Gable/asbestos

33. No. of Bays Front Irreg. Side

34. Wall Treatment Weatherboard

35. Plan Shape asymmetrical

36. Changes (Explain in #42) Addition [ ] Altered [ ] Moved [ ]

37. Condition Interior Exterior good

38. Preservation Underway? Yes [X] No [ ]

39. Endangered? By What? Yes [ ] No [X]

40. Visible from Public Road? Yes [X] No [ ]

41. Distance from and Frontage on Road 25' D

42. Further Description of Important Features

There is a porch on the south and a bay on the east and south side of the house. Stained glass is used in the front windows. There is cresting on the roof. The porch also has cresting, a pediment over the entranceway and is supported on Doric columns. The porch on the southwest corner of the house has been enclosed.

43. History and Significance

44. Description of Environment and Outbuildings
There are no intrusions on the property.

45. Sources of Information
Interview with Mrs. Gordon Roberts.
See appendix

46. Prepared by T. Carneal

47. Organization NWMSU Hist. Survey

48. Date 2/1/80

49. Revision Date(s)

1. No. 196
2. County Holt
4. Present Name(s) Smith Residence
5. Other Name(s)

HO-AS-001-049

#45 Appendix

Atlas of Atchison & Holt County, Missouri. Fremont, NE: Midwest Atlas Co., 1968.

Blue-Grass Mecca: The Story of Maitland and Clay Township, Missouri. 1880-1955. St. Joseph, MO : Journal Pub. Co., 1955.

Boswell, Joseph S. "Holt County, Missouri". Unpublished term paper, Northwest Missouri State University, 1964.

The Harbinger. Vol. II, No. 2. 1971. pp. 24-31.

History of Holt and Atchison Counties. National Historical Co., Saint Joseph, 1882.

History of Holt County, MO. Midland Printing Co., Saint Joseph, 1917.

Illustrated Historical Atlas Map of Holt County, MO. Brink., 1877.

Plat Book of Holt County, MO. Hixcon, 1925.

Standard Atlas of Holt County, MO. Ogle, 1898.

Standard Atlas of Holt County, MO. Ogle, 1918.

115

HISTORIC INVENTORY

HO-AS-001-050

1. No. 194

2. County Holt

3. Location of Negatives: Carneal's Office

4. Present Name(s): Elliott Residence

5. Other Name(s):

6. Specific Location: 117 N. Maple

7. City or Town: Maitland, MO — If Rural, Township & Vicinity:

8. Site Plan with North Arrow

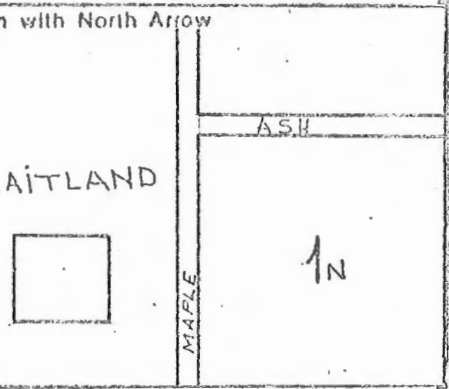

9. Coordinates UTM
Lat. N 1/2 Sec 9
Long. TWP 62 N R 37 W

10. Site [ ] Building [X] Structure [ ] Object [ ]

11. On National Register? Yes [ ] No [X]

12. Is It Eligible? Yes [ ] No [ ]

13. Part of Estab. Hist. Dist.? Yes [ ] No [X]

14. District Potent'l? Yes [ ] No [ ]

15. Name of Established District

16. Thematic Category: Architecture

17. Date(s) or Period: ca. 1900

18. Style or Design: Classic Box

19. Architect or Engineer: Unknown

20. Contractor or Builder: Pinkston

21. Original Use, if apparent: Residence

22. Present Use: Residence

23. Ownership: Public [ ] Private [X]

24. Owner's Name & Address, if known: C.T. Elliott, 117 N. Maple, Maitland, MO

25. Open to Public? Yes [ ] No [X]

26. Local Contact Person or Organization: Ann Rowlette

27. Other Surveys in Which Included

28. No. of Stories: 2

29. Basement? Yes [X] No [ ]

30. Foundation Material: Brick

31. Wall Construction: Frame

32. Roof Type & Material: Hip/asbestos

33. No. of Bays: Front 3 Side irreg

34. Wall Treatment: Weatherboard

35. Plan Shape: Square

36. Changes (Explain in #42): Addition [ ] Altered [ ] Moved [ ]

37. Condition: Interior: Exterior: good

38. Preservation Underway? Yes [X] No [ ]

39. Endangered? Yes [ ] No [X] By What?

40. Visible from Public Road? Yes [X] No [ ]

41. Distance from and Frontage on Road: 35' D

42. Further Description of Important Features

There is a dormer and cornice on the porch. There is a dormer with a palladian window in the attic. There is a pediment dormer on the east facade at the attic level with a palladian window and cross muntins. At the second floor level there is a slightly bowed and pointed bay in the center of the east facade. The porch roof is supported on Tuscan columns with a pediment (see appendix)

43. History and Significance

Mr. Edward Pinkston operated a lumber yard from 1884 to 1908.

44. Description of Environment and Outbuildings

There is a garage in the rear.

45. Sources of Information

Interview with Mrs. Gordon Roberts
See appendix

46. Prepared by: T. Carneal

47. Organization: NWMSU Hist. Survey

48. Date: 1/16/80

49. Revision Date(s)

HD-AS-001-050

#42 Appendix
over the entranceway. There are 2 x 2 balustrades at the railway.

#45 Appendix

Atlas of Atchison & Holt County, Missouri. Fremont, NE: Midwest Atlas Co., 1968.

Blue-Grass Mecca: The Story of Maitland and Clay Township, Missouri. 1880-1955. St. Joseph, MO : Journal Pub. Co., 1955.

Boswell, Joseph S. "Holt County, Missouri". Unpublished term paper, Northwest Missouri State University, 1964.

The Harbinger. Vol. II, No. 2. 1971. pp. 24-31.

History of Holt and Atchison Counties. National Historical Co., Saint Joseph, 1882.

History of Holt County, MO. Midland Printing Co., Saint Joseph, 1917.

Illustrated Historical Atlas Map of Holt County, MO. Brink., 1877.

Plat Book of Holt County, MO. Hixcon, 1925.

Standard Atlas of Holt County, MO. Ogle, 1898.

Standard Atlas of Holt County, MO. Ogle, 1918.

HISTORIC INVENTORY

HO-AS-001-051

1. No. 193

2. County Holt

3. Location of Negatives: Carneal's Office

4. Present Name(s): Rauch House

5. Other Name(s):

6. Specific Location: 315 N. Maple

7. City or Town: Maitland, MO — If Rural, Township & Vicinity

8. Site Plan with North Arrow

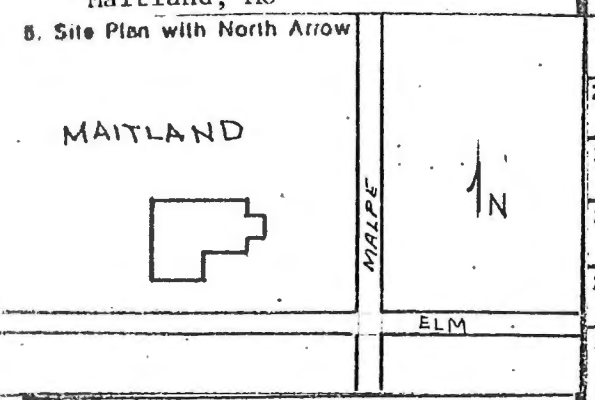

9. Coordinates UTM
Lat. S 1/2 Sec 4
Long. TWP 62 N R 37 W

10. Site [ ] Building [X] Structure [ ] Object [ ]

11. On National Register? Yes [ ] No [X]

12. Is It Eligible? Yes [ ] No [ ]

13. Part of Estab. Hist. Dist.? Yes [ ] No [X]

14. District Potent'l? Yes [ ] No [ ]

15. Name of Established District

16. Thematic Category: Architecture

17. Date(s) or Period: 1897

18. Style or Design: Queen Anne

19. Architect or Engineer: Unknown

20. Contractor or Builder: Unknown

21. Original Use, if apparent: Residence

22. Present Use: Residence

23. Ownership: Public [ ] Private [X]

24. Owner's Name & Address, if known: Mr. Rauch, 315 N. Maple, Maitland, MO 64466

25. Open to Public? Yes [ ] No [X]

26. Local Contact Person or Organization: Ann Rowlette

27. Other Surveys in Which Included

28. No. of Stories: 1

29. Basement? Yes [X] No [ ]

30. Foundation Material: Brick

31. Wall Construction: Frame

32. Roof Type & Material: Gable/wood shingle

33. No. of Bays Front: irreg. Side:

34. Wall Treatment: Weatherboard

35. Plan Shape: asymmetrical

36. Changes (Explain in #42) Addition [ ] Altered [ ] Moved [ ]

37. Condition Interior: Exterior: good

38. Preservation Underway? Yes [X] No [ ]

39. Endangered? By What? Yes [ ] No [X]

40. Visible from Public Road? Yes [X] No [ ]

41. Distance from and Frontage on Road: 50' D

42. Further Description of Important Features

There is a tower at the southeast corner. Patterned shingle is used on the house. There are stained glass windows.

43. History and Significance

Dr. Ira Williams and his wife, Katherine Bryan Williams built this house when he opened a practice in Maitland. Dr. Williams also operated a Drug Store.

44. Description of Environment and Outbuildings

There is a mobile home parked at the rear of the property.

45. Sources of Information

See appendix

Interview with Mrs. Gordon Roberts

46. Prepared by: T. Carneal

47. Organization: NWMSU Hist. Survey

48. Date: 1/16/80

49. Revision Date(s)

HO-AS-001-051

#45 Appendix

Atlas of Atchison & Holt County, Missouri. Fremont, NE: Midwest Atlas Co., 1968.

Blue-Grass Mecca: The Story of Maitland and Clay Township, Missouri. 1880-1955. St. Joseph, MO : Journal Pub. Co., 1955.

Boswell, Joseph S. "Holt County, Missouri". Unpublished term paper, Northwest Missouri State University, 1964.

The Harbinger. Vol. II, No. 2. 1971. pp. 24-31.

History of Holt and Atchison Counties. National Historical Co., Saint Joseph, 1882.

History of Holt County, MO. Midland Printing Co., Saint Joseph, 1917.

Illustrated Historical Atlas Map of Holt County, MO. Brink., 1877.

Plat Book of Holt County, MO. Hixcon, 1925.

Standard Atlas of Holt County, MO. Ogle, 1898.

Standard Atlas of Holt County, MO. Ogle, 1918.

HISTORIC INVENTORY

HO-AS-001-052

1. No. 192

2. County Holt

3. Location of Negatives Carneal's Office

4. Present Name(s) David Johnson Residence

5. Other Name(s)

6. Specific Location 513 N. Maple

7. City or Town Maitland, MO If Rural, Township & Vicinity

8. Site Plan with North Arrow

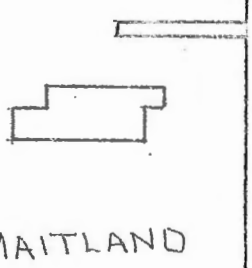

9. Coordinates UTM
Lat. S 1/2 Sec 4
Long. TWP 62 N R 37 W

10. Site [ ] Structure [ ]
Building [X] Object [ ]

11. On National Register? Yes [ ] No [X]

12. Is It Eligible? Yes [ ] No [ ]

13. Part of Estab. Hist. Dist.? Yes [ ] No [X]

14. District Potent'l? Yes [ ] No [ ]

15. Name of Established District

16. Thematic Category Architecture

17. Date(s) or Period Unknown

18. Style or Design Queen Anne

19. Architect or Engineer Unknown

20. Contractor or Builder Unknown

21. Original Use, if apparent Residence

22. Present Use Residence

23. Ownership Public [ ] Private [X]

24. Owner's Name & Address, if known David Johnson
513 N. Maple
Maitland, MO 64466

25. Open to Public? Yes [ ] No [X]

26. Local Contact Person or Organization Ann Rowlette

27. Other Surveys in Which Included

28. No. of Stories 1

29. Basement? Yes [X] No [ ]

30. Foundation Material Brick/cement over

31. Wall Construction Frame/weatherboard

32. Roof Type & Material Gable/asbestos

33. No. of Bays irreg. Front Side

34. Wall Treatment Weatherboard

35. Plan Shape asymmetrical

36. Changes (Explain in #42) Addition [ ] Altered [ ] Moved [ ]

37. Condition Interior Exterior good

38. Preservation Underway? Yes [X] No [ ]

39. Endangered? By What? Yes [ ] No [X]

40. Visible from Public Road? Yes [X] No [ ]

41. Distance from and Frontage on Road 35' D

42. Further Description of Important Features

There are patterned shingles in the gable ends. There is a wood trimmed ornament at the barge board level in the east gable. In the attic level colored glass is used in the windows. Leaded glass is used in the upper sash of the large windows on the first floor level. A carpenter trimmed valance is used on the porch.

43. History and Significance

This house was probably built to house the helpers with the Dairy which was located on the property just north of this location.

44. Description of Environment and Outbuildings

There is a shed in the rear as well as a garage.

45. Sources of Information

Interview with Mrs. Gordon Roberts
See appendix

46. Prepared by T. Carneal

47. Organization NWMSU Hist. Survey

48. Date 1/16/80

49. Revision Date(s)

1. No. 192
2. County Holt
4. Present Name(s) Johnson Residence
5. Other Name(s)

HO-AS-001-052

#45 Appendix

Atlas of Atchison & Holt County, Missouri. Fremont, NE: Midwest Atlas Co., 1968.

Blue-Grass Mecca: The Story of Maitland and Clay Township, Missouri. 1880-1955. St. Joseph, MO : Journal Pub. Co., 1955.

Boswell, Joseph S. "Holt County, Missouri". Unpublished term paper, Northwest Missouri State University, 1964.

The Harbinger. Vol. II, No. 2. 1971. pp. 24-31.

History of Holt and Atchison Counties. National Historical Co., Saint Joseph, 1882.

History of Holt County, MO. Midland Printing Co., Saint Joseph, 1917.

Illustrated Historical Atlas Map of Holt County, MO. Brink., 1877.

Plat Book of Holt County, MO. Hixcon, 1925.

Standard Atlas of Holt County, MO. Ogle, 1898.

Standard Atlas of Holt County, MO. Ogle, 1918.

HISTORIC INVENTORY

HD-AS-001-053

1. No. 191

2. County Holt

3. Location of Negatives: Carneal's Office

4. Present Name(s): Kelly Residence

5. Other Name(s):

6. Specific Location: 514 N. Maple

7. City or Town: Maitland, MO — If Rural, Township & Vicinity

8. Site Plan with North Arrow

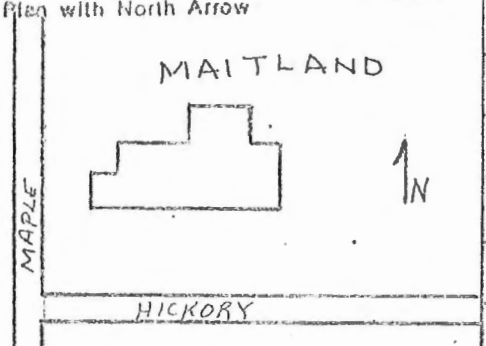

9. Coordinates — UTM
Lat.
Long.
S 1/2 Sec 4
TWP 62 N R 37 W

10. Site [ ] Building [X] Structure [ ] Object [ ]

11. On National Register? Yes [ ] No [X]

12. Is It Eligible? Yes [ ] No [ ]

13. Part of Estab. Hist. Dist.? Yes [ ] No [X]

14. District Potent'l? Yes [ ] No [ ]

15. Name of Established District

16. Thematic Category: Architecture

17. Date(s) or Period: Unknown

18. Style or Design: Queen Anne

19. Architect or Engineer: Unknown

20. Contractor or Builder: Unknown

21. Original Use, if apparent: Residence

22. Present Use: Residence

23. Ownership: Public [X] Private [ ]

24. Owner's Name & Address, if known: School Board, Maitland, MO 64466

25. Open to Public? Yes [ ] No [X]

26. Local Contact Person or Organization: Ann Rowlette

27. Other Surveys in Which Included

28. No. of Stories: 1

29. Basement? Yes [X] No [ ]

30. Foundation Material: Brick & Cememnt Over

31. Wall Construction: Frame/Weatherboard

32. Roof Type & Material: Gable/asbestos

33. No. of Bays — Front: Irreg. Side:

34. Wall Treatment: Weatherboard

35. Plan Shape: asymmetrical

36. Changes (Explain in #42): Addition [ ] Altered [ ] Moved [ ]

37. Condition — Interior: Exterior: Good

38. Preservation Underway? Yes [X] No [ ]

39. Endangered? By What? Yes [ ] No [X]

40. Visible from Public Road? Yes [X] No [ ]

41. Distance from and Frontage on Road: 35' D

42. Further Description of Important Features

There are patterned shingles in the gable ends. Colored glass is used in the upper sashes of most windows. There is a carpenter trimmed valance on the porch.

43. History and Significance

The school board purchased this for their employees to live in.

44. Description of Environment and Outbuildings

There are no intrusions on this property

45. Sources of Information

Interview with Mrs. Gordon Roberts
See appendix

46. Prepared by: T. Carneal

47. Organization: NWMSU Hist. Survey

48. Date: 7/6/80

49. Revision Date(s)

1. No. 191 | 2. County Holt | 4. Present Name(s) Kelly Residence | 5. Other Name(s)

HO-AS-001-053

#45 Appendix

Atlas of Atchison & Holt County, Missouri. Fremont, NE: Midwest Atlas Co., 1968.

Blue-Grass Mecca: The Story of Maitland and Clay Township, Missouri. 1880-1955. St. Joseph, MO : Journal Pub. Co., 1955.

Boswell, Joseph S. "Holt County, Missouri". Unpublished term paper, Northwest Missouri State University, 1964.

The Harbinger. Vol. II, No. 2. 1971. pp. 24-31.

History of Holt and Atchison Counties. National Historical Co., Saint Joseph, 1882.

History of Holt County, MO. Midland Printing Co., Saint Joseph, 1917.

Illustrated Historical Atlas Map of Holt County, MO. Brink., 1877.

Plat Book of Holt County, MO. Hixcon, 1925.

Standard Atlas of Holt County, MO. Ogle, 1898.

Standard Atlas of Holt County, MO. Ogle, 1918.

HISTORIC INVENTORY

HO-AS-001-054

1. No. 198

2. County Holt

3. Location of Negatives Carneal's Office

4. Present Name(s) Messengale Residence

5. Other Name(s)

6. Specific Location 309 S. Maple

7. City or Town Maitland, MO — If Rural, Township & Vicinity

8. Site Plan with North Arrow

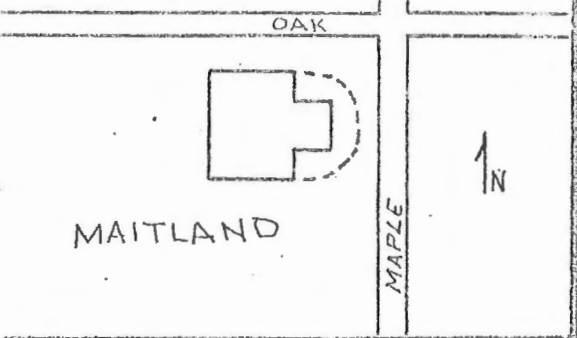

9. Coordinates UTM
Lat. N 1/2 Sec 9
Long. TWP 62 N R 37 W

10. Site [ ] Building [X] Structure [ ] Object [ ]

11. On National Register? Yes [ ] No [X]

12. Is It Eligible? Yes [ ] No [ ]

13. Part of Estab. Hist. Dist.? Yes [ ] No [X]

14. District Potent'l? Yes [ ] No [ ]

15. Name of Established District

16. Thematic Category Architecture

17. Date(s) or Period Unknown

18. Style or Design Queen Anne

19. Architect or Engineer Unknown

20. Contractor or Builder Unknown

21. Original Use, if apparent Residence

22. Present Use Residence

23. Ownership Public [ ] Private [X]

24. Owner's Name & Address, if known
Betty Messengale
309 S. Maple
Maitland, MO 64466

25. Open to Public? Yes [ ] No [X]

26. Local Contact Person or Organization Ann Rowlette

27. Other Surveys in Which Included

28. No. of Stories 2

29. Basement? Yes [X] No [ ]

30. Foundation Material Brick

31. Wall Construction Frame

32. Roof Type & Material Cross Gable/asbestos

33. No. of Bays Front irreg. Side

34. Wall Treatment Weatherboard

35. Plan Shape asymmetrical

36. Changes (Explain in #42) Addition [ ] Altered [ ] Moved [ ]

37. Condition Interior Exterior good

38. Preservation Underway? Yes [X] No [ ]

39. Endangered? By What? Yes [ ] No [X]

40. Visible from Public Road? Yes [X] No [ ]

41. Distance from and Frontage on Road 50' D

42. Further Description of Important Features

There is a porch on the front of the house that is supported on Tuscan columns. The porch has a pediment Sea shell. There are shingles in the gable with a half round window. There is a transom window, and stained glass. There is a large cornice.

43. History and Significance

44. Description of Environment and Outbuildings

There is a garage and other outbuildings on the property.

45. Sources of Information

See appendix
Interview With Mrs. Gordon Roberts

46. Prepared by T. Carneal

47. Organization NWMSU Hist. Survey

48. Date 1/16/80

49. Revision Date(s)

1. No. 198
2. County Holt
4. Present Name(s) Messengale Residence
5. Other Name(s)

HO-AS-001-054

#45 Appendix

Atlas of Atchison & Holt County, Missouri. Fremont, NE: Midwest Atlas Co., 1968.

Blue-Grass Mecca: The Story of Maitland and Clay Township, Missouri. 1880-1955. St. Joseph, MO : Journal Pub. Co., 1955.

Boswell, Joseph S. "Holt County, Missouri". Unpublished term paper, Northwest Missouri State University, 1964.

The Harbinger. Vol. II, No. 2. 1971. pp. 24-31.

History of Holt and Atchison Counties. National Historical Co., Saint Joseph, 1882.

History of Holt County, MO. Midland Printing Co., Saint Joseph, 1917.

Illustrated Historical Atlas Map of Holt County, MO. Brink., 1877.

Plat Book of Holt County, MO. Hixcon, 1925.

Standard Atlas of Holt County, MO. Ogle, 1898.

Standard Atlas of Holt County, MO. Ogle, 1918.

HISTORIC INVENTORY

HO-AS-001-055

1. No. 197

2. County: Holt

3. Location of Negatives: Carneal's Office

4. Present Name(s): Cowan Residence

5. Other Name(s):

6. Specific Location: 115 S. Maple

7. City or Town / If Rural, Township & Vicinity: Maitland, MO

8. Site Plan with North Arrow

9. Coordinates UTM
Lat. N 1/2 Sec 9
Long. TWP 62 N R 37 W

10. Site It Building [X] / Structure [ ] / Object [ ]

11. On National Register? Yes [ ] No [X]

12. Is It Eligible? Yes [ ] No [ ]

13. Part of Estab. Hist. Dist.? Yes [ ] No [X]

14. District Potent'l? Yes [ ] No [ ]

15. Name of Established District

16. Thematic Category: Architecture

17. Date(s) or Period: Unknown

18. Style or Design: Queen Anne

19. Architect or Engineer: Unknown

20. Contractor or Builder: Unknown

21. Original Use, if apparent: Residence

22. Present Use: Residence

23. Ownership: Public [ ] Private [X]

24. Owner's Name & Address, if known: Arthur Cowan, 115 S. Maple, Maitland, MO 64466

25. Open to Public? Yes [ ] No [X]

26. Local Contact Person or Organization: Ann Rowlette

27. Other Surveys in Which Included

28. No. of Stories: 2

29. Basement? Yes [X] No [ ]

30. Foundation Material: Brick/Concrete Blk

31. Wall Construction: Frame

32. Roof Type & Material: Gable/asbestos

33. No. of Bays: Front irreg Side

34. Wall Treatment: Weatherboard

35. Plan Shape: asymmetrical

36. Changes (Explain in #42): Addition [ ] Altered [ ] Moved [ ]

37. Condition: Interior; Exterior excellent

38. Preservation Underway? Yes [X] No [ ]

39. Endangered? By What? Yes [ ] No [X]

40. Visible from Public Road? Yes [X] No [ ]

41. Distance from and Frontage on Road: 100' D

42. Further Description of Important Features

There is a two story bay on the south side. There is stained glass on the east side, windows are 6/6 pane. There is a pediment over the door. A palladian window is located in the gable ends. The second story is shingled.

43. History and Significance

44. Description of Environment and Outbuildings

There is a garage in the rear.

45. Sources of Information

See appendix
Interview with Mrs. Gordon Roberts

46. Prepared by: T. Carneal

47. Organization: NWMSU Hist. Survey

48. Date: 1/16/80

49. Revision Date(s)

1. No. 197
2. County Holt
4. Present Name(s) Cowan Residence
5. Other Name(s)

HO-AS-001-055

#45 Appendix

Atlas of Atchison & Holt County, Missouri. Fremont, NE: Midwest Atlas Co., 1968.

Blue-Grass Mecca: The Story of Maitland and Clay Township, Missouri. 1880-1955. St. Joseph, MO : Journal Pub. Co., 1955.

Boswell, Joseph S. "Holt County, Missouri". Unpublished term paper, Northwest Missouri State University, 1964.

The Harbinger. Vol. II, No. 2. 1971. pp. 24-31.

History of Holt and Atchison Counties. National Historical Co., Saint Joseph, 1882.

History of Holt County, MO. Midland Printing Co., Saint Joseph, 1917.

Illustrated Historical Atlas Map of Holt County, MO. Brink., 1877.

Plat Book of Holt County, MO. Hixcon, 1925.

Standard Atlas of Holt County, MO. Ogle, 1898.

Standard Atlas of Holt County, MO. Ogle, 1918.

HISTORIC INVENTORY

HO-AS-001-056

1. No. 117

2. County Holt

3. Location of Negatives Carneal's Office

4. Present Name(s) First Christian Church

5. Other Name(s)

6. Specific Location 402 E. 5th Street

7. City or Town Mound City, MO **If Rural, Township & Vicinity**

8. Site Plan with North Arrow

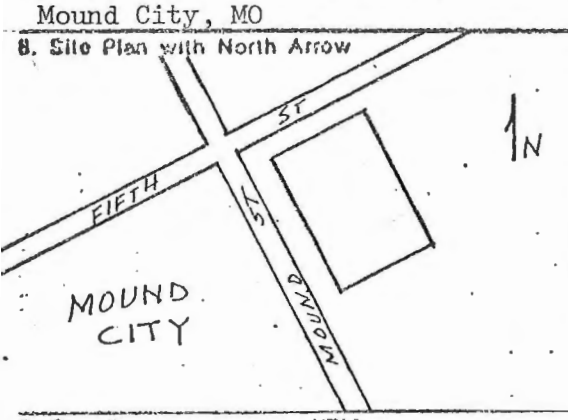

9. Coordinates UTM
Lat.
Long.
Lt. 2,3,6,7,10,11 Blk 39 Original Town

10. Site [ ] Building [X] Structure [ ] Object [ ]

11. On National Register? Yes [ ] No [X]

12. Is It Eligible? Yes [ ] No [ ]

13. Part of Estab. Hist. Dist.? Yes [ ] No [X]

14. District Potent'l? Yes [ ] No [ ]

15. Name of Established District

16. Thematic Category Architecture

17. Date(s) or Period 1878/1932

18. Style or Design Vernacular

19. Architect or Engineer Unknown

20. Contractor or Builder Ray Kelley, Mound City

21. Original Use, if apparent Church

22. Present Use Church

23. Ownership Public [ ] Private [X]

24. Owner's Name & Address, if known Members of the Mound City First Christian Church ~~Mound City, MO 64470~~

25. Open to Public? Yes [X] No [ ]

26. Local Contact Person or Organization Ester Fields

27. Other Surveys in Which Included

28. No. of Stories 1

29. Basement? Yes [X] No [ ]

30. Foundation Material Brick

31. Wall Construction Frame

32. Roof Type & Material Cross Gable/Asbestos

33. No. of Bays Front n/a Side 5

34. Wall Treatment Weatherboard

35. Plan Shape Rectangle

36. Changes (Explain in #42) Addition [X] Altered [ ] Moved [ ]

37. Condition Interior Good Exterior Good

38. Preservation Underway? Yes [ ] No [X]

39. Endangered? By What? Yes [ ] No [X]

40. Visible from Public Road? Yes [X] No [ ]

41. Distance from and Frontage on Road 15' D

42. Further Description of Important Features

There is a recess on the northwest corner of the building which is the entrance to the basement. The pastors study is directly inside the door. A stepple (with a cross) rises immediately above the bell tower. In 1930-31, the full basement was built under the church. In 1956 an addition was built on the south side of the building that contains four Sunday School class rooms. In 1963 an addition was added to the west side of the building to (see appendix)

43. History and Significance

The first meeting place of the Christian church was held in the residence of Richard Bagby, 2 miles east of Mound City in 1851. The Church in Mound City was organized and a small building was built on the north side of Davis Creek at the south edge of Mound City. It was used for church services from 1874-1876. (see appendix)

44. Description of Environment and Outbuildings

The first parsonage built in 1878 sets directly east of the church. On the southeast corner of the property is a new parsonage that was built in 1967. There is a large lawn and a number of trees, bushes and flowers on the property.

45. Sources of Information

See appendix

46. Prepared by T. Carneal

47. Organization NWMSU Hist. Survey

48. Date 1/16/80

49. Revision Date(s)

1. No. 117
2. County Holt
4. Present Name(s) First Christian Church
5. Other Name(s)

HO-AS-001-056

#42 Appendix
house the New Baptistery.

#43 Appendix
A building was built at the present location in 1877 and completed in 1878. On February 7, 1932, at 8 a.m., the building burned to the ground. The fire was caused by a kerosene burner that exploded in a small class room near the bell tower. The Fire Department had trouble with a door that was difficult to unlock and a truck engine that would not start. It was 30 minutes before they reached the scene. By that time, the attic over the auditorium was dropping on the pews.

The present building was built over the basement of the old church which required only a few months to complete. There was one head carpenter and many volunteer laborers. The final payment on the new building was completed in 1938.

#45 Appendix

Atlas of Atchison & Holt County, Missouri. Fremont, NE: Midwest Atlas Co., 1968.

Boswell, Joseph S. "Holt County, Missouri". Unpublished term paper, Northwest Missouri State University, 1964.

The Harbinger. Vol. II, No. 2. 1971. pp. 24-31.

History of Holt and Atchison Counties. National Historical Co., Saint Joseph, 1882.

History of Holt County, MO. Midland Printing Co., Saint Joseph, 1917.

Illustrated Historical Atlas Map of Holt County, MO. Brink., 1877.

Mound City, Heart of Holt County. Centennial Committee Publication, 1957.

Plat Book of Holt County, MO. Hixcon, 1925.

Standard Atlas of Holt County, MO. Ogle, 1898.

Standard Atlas of Holt County, MO. Ogle, 1918.

FIRST
CHRISTIAN
CHURCH

HISTORIC INVENTORY

HO-AS-001-057

1. No. 120

2. County: Holt

3. Location of Negatives: Carneal's Office

4. Present Name(s): Kelson Fleener House

5. Other Name(s): 1st school in Mound City. Bennett House

6. Specific Location: 407 E. 5th

7. City or Town: Mound City, MO — If Rural, Township & Vicinity

8. Site Plan with North Arrow

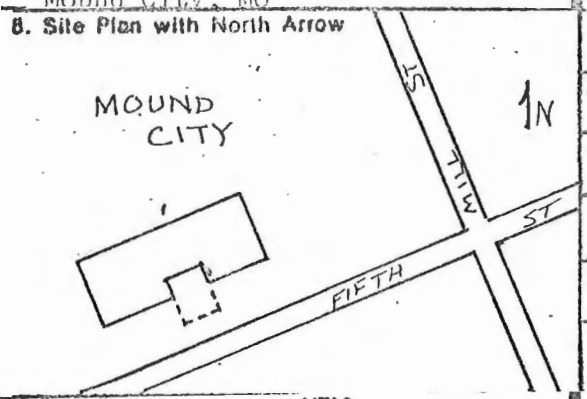

9. Coordinates — UTM
Lat.
Long.
Lot. 12 Blk 40
Original Town

10. Site [ ] Building [X] — Structure [ ] Object [ ]

11. On National Register? Yes [ ] No [X]

12. Is It Eligible? Yes [ ] No [ ]

13. Part of Estab. Hist. Dist.? Yes [ ] No [X]

14. District Potent'l? Yes [ ] No [ ]

15. Name of Established District

16. Thematic Category: Architecture

17. Date(s) or Period: 1857

18. Style or Design: Vernacular

19. Architect or Engineer: Unknown

20. Contractor or Builder: Unknown

21. Original Use, if apparent: School

22. Present Use: Residence

23. Ownership — Public [ ] Private [X]

24. Owner's Name & Address, if known: Mr. & Mrs. Fleener, 5th and Mill, Mound City, MO 64470

25. Open to Public? Yes [ ] No [X]

26. Local Contact Person or Organization: Ester Fields

27. Other Surveys in Which Included

28. No. of Stories: 1

29. Basement? Yes [ ] No [X]

30. Foundation Material: Brick

31. Wall Construction: Frame

32. Roof Type & Material: Cross gable/comp. shingle

33. No. of Bays — Front 3 Side 2

34. Wall Treatment: Clapboard

35. Plan Shape: Ell

36. Changes (Explain in #42) — Addition [X] Altered [ ] Moved [ ]

37. Condition — Interior: Good; Exterior: Excellent

38. Preservation Underway? Yes [X] No [ ]

39. Endangered? Yes [X] No [ ] — By What? Age

40. Visible from Public Road? Yes [X] No [ ]

41. Distance from and Frontage on Road: 25' D

42. Further Description of Important Features

This building has had many additions from the period when it was a school until its present status as a residence. There is a small round window in the upper portion of the south facade which ties it to the early school structure. There are wrought iron pillars and alumnium awnings on the south facade.

43. History and Significance

The original portion of this structure was the first school in Mound City. By 1882, George Bennett, a druggist was living here.

44. Description of Environment and Outbuildings

There is a high brick retaining wall on the south and west sides of the property.

45. Sources of Information

See appendix

46. Prepared by: T. Carneal

47. Organization: NWMSU Hist. Survey

48. Date

49. Revision Date(s)

1. No. 120
2. County Holt
4. Present Name(s) Fleener House
5. Other Name(s) 1st School in Mound City

HO-AS-001-057

#45 Appendix

Atlas of Atchison & Holt County, Missouri. Fremont, NE: Midwest Atlas Co., 1968.

Boswell, Joseph S. "Holt County, Missouri". Unpublished term paper, Northwest Missouri State University, 1964.

The Harbinger. Vol. II, No. 2. 1971. pp. 24-31.

History of Holt and Atchison Counties. National Historical Co., Saint Joseph, 1882.

History of Holt County, MO. Midland Printing Co., Saint Joseph, 1917.

Illustrated Historical Atlas Map of Holt County, MO. Brink., 1877.

Mound City, Heart of Holt County. Centennial Committee Publication, 1957.

Plat Book of Holt County, MO. Hixcon, 1925.

Standard Atlas of Holt County, MO. Ogle, 1898.

Standard Atlas of Holt County, MO. Ogle, 1918.

HISTORIC INVENTORY

HO-AS-001-058

1. No. 118

2. County: Holt

3. Location of Negatives: Carneal's Office

4. Present Name(s): D.K. Robbins

5. Other Name(s):

6. Specific Location: 412 E. 5th

7. City or Town / If Rural, Township & Vicinity: Mound City, MO

8. Site Plan with North Arrow

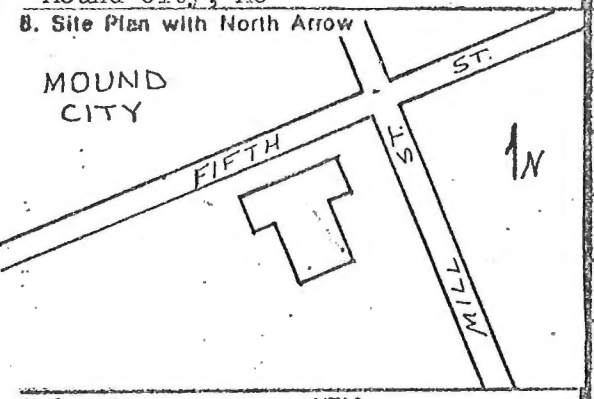

9. Coordinates: UTM
Lat. / Long.: Lt 1 & 4 Blk 39 Original Town

10. Site [ ] Building [X] Structure [ ] Object [ ]

11. On National Register? Yes [ ] No [X]

12. Is It Eligible? Yes [ ] No [ ]

13. Part of Estab. Hist. Dist.? Yes [ ] No [X]

14. District Potent'l? Yes [X] No [ ]

15. Name of Established District

16. Thematic Category: Architecture

17. Date(s) or Period: Circa 1920

18. Style or Design: Vernacular

19. Architect or Engineer: Mr. Ward Proud

20. Contractor or Builder: Mr. Ward Proud

21. Original Use, if apparent: Residence

22. Present Use: Residence

23. Ownership: Public [ ] Private [X]

24. Owner's Name & Address, if known: Mrs. D.K. Robbins, 412 E. 5th, Mound City, MO 64470

25. Open to Public? Yes [ ] No [X]

26. Local Contact Person or Organization: Ester Field

27. Other Surveys in Which Included

28. No. of Stories: 1

29. Basement? Yes [X] No [ ]

30. Foundation Material: Cement Block

31. Wall Construction: Cement Block

32. Roof Type & Material: Clipped gable/ asbestos shingl

33. No. of Bays: Front irr. Side 4

34. Wall Treatment: Cement block

35. Plan Shape: rectangle

36. Changes (Explain in #42): Addition [ ] Altered [ ] Moved [ ]

37. Condition: Interior good; Exterior good

38. Preservation Underway? Yes [X] No [ ]

39. Endangered? By What? Yes [X] No [ ]
Age

40. Visible from Public Road? Yes [X] No [ ]

41. Distance from and Frontage on Road: 25' D

42. Further Description of Important Features

This vernacular style house has two pediment dormers in the roof line. Each dormer has an eyebrow of roof and weatherboard siding. The smaller of the two dormers has a 3/3 panes of glass in the window which matches the upper sashes in the windows on the main floor of the house. The porch which runs across the front of the house has the dormer overhanging the center portion. The roof is supported on Tuscan columns which have rectangular bases.

43. History and Significance

Ward Proud, a local cement specialist, did much work in the area and built this house for his own home.

44. Description of Environment and Outbuildings

A garage is on the property.

45. Sources of Information

See appendix

46. Prepared by: T. Carneal

47. Organization: NWMSU Hist. Survey

48. Date: 4/16/79

49. Revision Date(s)

1. No. 118
2. County Holt
4. Present Name(s) D.K. Robbins
5. Other Name(s)

HO-AS-001-058

#45 Appendix

Atlas of Atchison & Holt County, Missouri. Fremont, NE: Midwest Atlas Co., 1968.

Boswell, Joseph S. "Holt County, Missouri". Unpublished term paper, Northwest Missouri State University, 1964.

The Harbinger. Vol. II, No. 2. 1971. pp. 24-31.

History of Holt and Atchison Counties. National Historical Co., Saint Joseph, 1882.

History of Holt County, MO. Midland Printing Co., Saint Joseph, 1917.

Illustrated Historical Atlas Map of Holt County, MO. Brink., 1877.

Mound City, Heart of Holt County. Centennial Committee Publication, 1957.

Plat Book of Holt County, MO. Hixcon, 1925.

Standard Atlas of Holt County, MO. Ogle, 1898.

Standard Atlas of Holt County, MO. Ogle, 1918.

HISTORIC INVENTORY

HO-AS-001-059

1. No. 90

2. County Holt

3. Location of Negatives Carneal's Office

4. Present Name(s) Sharp Ford Parking Lot

5. Other Name(s) Carter Stone Opera House

6. Specific Location 5th and State Street

7. City or Town If Rural, Township & Vicinity
Mound City, MO

8. Site Plan with North Arrow

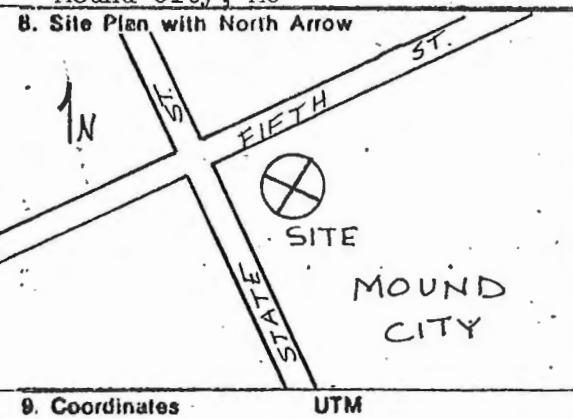

9. Coordinates UTM
Lat. Lt 2 Blk 5
Long. Original Town

10. Site [X] Building [ ] Structure [ ] Object [ ]

11. On National Register? Yes [ ] No [X]

12. Is It Eligible? Yes [ ] No [ ]

13. Part of Estab. Hist. Dist.? Yes [ ] No [X]

14. District Potent'l? Yes [ ] No [ ]

15. Name of Established District

16. Thematic Category Architecture

17. Date(s) or Period 1881-1882

18. Style or Design Italianate

19. Architect or Engineer Unknown

20. Contractor or Builder Unknown

21. Original Use, if apparent Opera House

22. Present Use n/a

23. Ownership Public [ ] Private [X]

24. Owner's Name & Address, if known
Sharp Ford; Garth Sharp
1301 Nebraska
Mound City, MO 64470

25. Open to Public? Yes [ ] No [X]

26. Local Contact Person or Organization Ester Fields

27. Other Surveys in Which Included

28. No. of Stories n/a

29. Basement? Yes [ ] No [ ]

30. Foundation Material n/a

31. Wall Construction n/a

32. Roof Type & Material n/a

33. No. of Bays Front n/a Side

34. Wall Treatment n/a

35. Plan Shape n/a

36. Changes (Explain in #42) Addition [ ] Altered [ ] Moved [ ]

37. Condition Interior Exterior

38. Preservation Underway? Yes [ ] No [X]

39. Endangered? By What? Yes [ ] No [ ]

40. Visible from Public Road? Yes [ ] No [X]

41. Distance from and Frontage on Road

42. Further Description of Important Features

This is a site therefore no architectural description is provided. The building was destroyed and is now a used car lot.

43. History and Significance

This is the site of the Opera House.

44. Description of Environment and Outbuildings

This is in a business section of town.

45. Sources of Information

See appendix

46. Prepared by T. Carneal

47. Organization NWMSU Hist. Survey

48. Date 1/16/80

49. Revision Date(s)

1. No. 90
2. County Holt
4. Present Name(s) Sharp Ford Parking Lot
5. Other Name(s) Opera House

HO-AS-001-059

#45 Appendix

Atlas of Atchison & Holt County, Missouri. Fremont, NE: Midwest Atlas Co., 1968.

Boswell, Joseph S. "Holt County, Missouri". Unpublished term paper, Northwest Missouri State University, 1964.

The Harbinger. Vol. II, No. 2. 1971. pp. 24-31.

History of Holt and Atchison Counties. National Historical Co., Saint Joseph, 1882.

History of Holt County, MO. Midland Printing Co., Saint Joseph, 1917.

Illustrated Historical Atlas Map of Holt County, MO. Brink., 1877.

Mound City, Heart of Holt County. Centennial Committee Publication, 1957.

Plat Book of Holt County, MO. Hixcon, 1925.

Standard Atlas of Holt County, MO. Ogle, 1898.

Standard Atlas of Holt County, MO. Ogle, 1918.

Shopworth
FOOD STORE
Coca-Cola

HISTORIC INVENTORY

HO-AS-001-000

1. No. 121

2. County Holt

3. Location of Negatives Carneal's Office

4. Present Name(s) City Hall

5. Other Name(s) State Hwy Patrol Office, Mayor & Marshall Offices License Bureau, Collector's Office, public Library

6. Specific Location 205 E. 6th Street

7. City or Town Mound City, MO — If Rural, Township & Vicinity

8. Site Plan with North Arrow

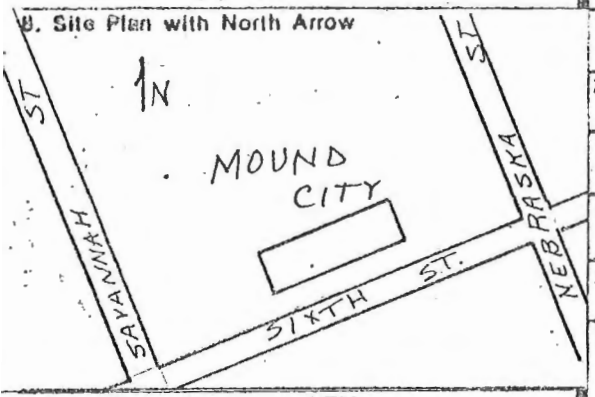

9. Coordinates UTM Lat. Long. Public Square

10. Site ☐ Building ☒ Structure ☐ Object ☐

11. On National Register? Yes ☐ No ☒

12. Is It Eligible? Yes ☐ No ☐

13. Part of Estab. Hist. Dist.? Yes ☐ No ☒

14. District Potent'l? Yes ☐ No ☐

15. Name of Established District

16. Thematic Category Architecture

17. Date(s) or Period 1952

18. Style or Design Vernacular

19. Architect or Engineer Eckel and Aldrich

20. Contractor or Builder Leslie Construction Co.

21. Original Use, if apparent City Hall

22. Present Use City Hall

23. Ownership Public ☒ Private ☐

24. Owner's Name & Address, if known City of Mound City Mound City, MO 64470

25. Open to Public? Yes ☒ No ☐

26. Local Contact Person or Organization Ester Fields

27. Other Surveys in Which Included

28. No. of Stories 1

29. Basement? Yes ☒ No ☐

30. Foundation Material Cement

31. Wall Construction Brick & Mortar

32. Roof Type & Material Flat Asphalt

33. No. of Bays Front 6 Side n/a

34. Wall Treatment Brick & Mortar

35. Plan Shape rectangle

36. Changes (Explain in #42) Addition ( ) Altered ( ) Moved ( )

37. Condition Interior good Exterior good

38. Preservation Underway? Yes ☒ No ☐

39. Endangered? By What? Yes ☐ No ☒

40. Visible from Public Road? Yes ☒ No ☐

41. Distance from and Frontage on Road 15' D

42. Further Description of Important Features

This structure is a vernacular style building built with a band of light colored bricks above the windows for accent purposes. The outer walls are topped with concrete slabs.

43. History and Significance

This building replaced an older building in 1952. The Public Library, which was founded in 1908, was moved to this building. The City Hall is located in the City Park or Square, which was incorporated into the original plan for the town in 1852.

44. Description of Environment and Outbuildings

This is in a park with the Scout Hut located adjacent to the building.

45. Sources of Information

See appendix

46. Prepared by T. Carneal

47. Organization NWMSU Hist. Survey

48. Date 1/16/80

49. Revision Date(s)

1. No. 121
2. County Holt
4. Present Name(s) City Hall
5. Other Name(s) Library, Hwy. Patrol.

HO-AS-001-060

#45 Appendix

Atlas of Atchison & Holt County, Missouri. Fremont, NE: Midwest Atlas Co., 1968.

Boswell, Joseph S. "Holt County, Missouri". Unpublished term paper, Northwest Missouri State University, 1964.

The Harbinger. Vol. II, No. 2. 1971. pp. 24-31.

History of Holt and Atchison Counties. National Historical Co., Saint Joseph, 1882.

History of Holt County, MO. Midland Printing Co., Saint Joseph, 1917.

Illustrated Historical Atlas Map of Holt County, MO. Brink., 1877.

Mound City, Heart of Holt County. Centennial Committee Publication, 1957.

Plat Book of Holt County, MO. Hixcon, 1925.

Standard Atlas of Holt County, MO. Ogle, 1898.

Standard Atlas of Holt County, MO. Ogle, 1918.

MOUND CITY
CITY HALL
LIBRARY

HISTORIC INVENTORY

HD-AS-001-061

1. No. 122

2. County Holt

3. Location of Negatives Carneal's Office

4. Present Name(s) Scout Hut

5. Other Name(s) Band Stand

6. Specific Location 205 E. 6th Street In City Park

7. City or Town If Rural, Township & Vicinity Mound City, MO

8. Site Plan with North Arrow

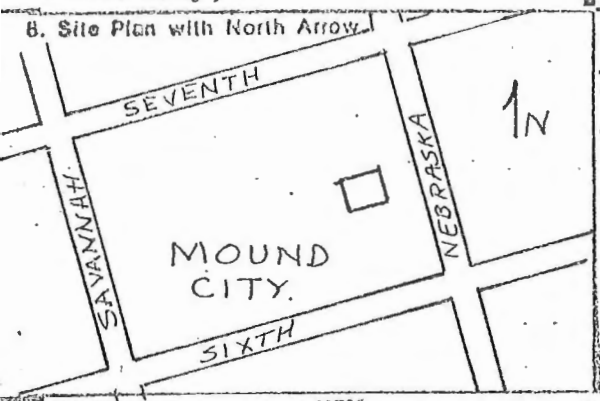

9. Coordinates UTM Lat. Long. Public Square

10. Site [ ] Building [X] Structure [ ] Object [ ]

11. On National Register? Yes [ ] No [X]

12. Is It Eligible? Yes [ ] No [ ]

13. Part of Estab. Hist. Dist.? Yes [ ] No [X]

14. District Potent'l? Yes [ ] No [ ]

15. Name of Established District

16. Thematic Category Architecture

17. Date(s) or Period ca. 1900

18. Style or Design Vernacular

19. Architect or Engineer Unknown

20. Contractor or Builder Unknown

21. Original Use, if apparent Band Stand

22. Present Use Scout Hut

23. Ownership Public [X] Private [ ]

24. Owner's Name & Address, if known City of Mound City Mound City, MO 64470

25. Open to Public? Yes [X] No [ ]

26. Local Contact Person or Organization Ester Fields

27. Other Surveys in Which Included

28. No. of Stories 1

29. Basement? Yes [ ] No [X]

30. Foundation Material Cement Block

31. Wall Construction Frame

32. Roof Type & Material Bellcast hip/asbesto

33. No. of Bays Front n/a Side

34. Wall Treatment split log

35. Plan Shape square

36. Changes (Explain in #42) Addition [ ] Altered [ ] Moved [ ]

37. Condition Interior good Exterior good

38. Preservation Underway? Yes [ ] No [X]

39. Endangered? By What? Yes [ ] No [X]

40. Visible from Public Road? Yes [X] No [ ]

41. Distance from and Frontage on Road 75' D

42. Further Description of Important Features

This structure was built in the early 1900's. The floor was originally wood with a good foundation, but this has been altered to concrete.

43. History and Significance

It was used as a band stand for park concerts.

44. Description of Environment and Outbuildings

This structure is in a park with the City Hall in the vicinity.

45. Sources of Information

See appendix

46. Prepared by T. Carneal

47. Organization NWMSU Hist. Survey

48. Date 1/26/84

49. Revision Date(s)

1. No. 122
2. County Holt
4. Present Name(s) Scout Hut
5. Other Name(s) Band Stand

HO-AS-001-061

#45 Appendix

Atlas of Atchison & Holt County, Missouri. Fremont, NE: Midwest Atlas Co., 1968.

Boswell, Joseph S. "Holt County, Missouri". Unpublished term paper, Northwest Missouri State University, 1964.

The Harbinger. Vol. II, No. 2. 1971. pp. 24-31.

History of Holt and Atchison Counties. National Historical Co., Saint Joseph, 1882.

History of Holt County, MO. Midland Printing Co., Saint Joseph, 1917.

Illustrated Historical Atlas Map of Holt County, MO. Brink., 1877.

Mound City, Heart of Holt County. Centennial Committee Publication, 1957.

Plat Book of Holt County, MO. Hixcon, 1925.

Standard Atlas of Holt County, MO. Ogle, 1898.

Standard Atlas of Holt County, MO. Ogle, 1918.

HISTORIC INVENTORY

HD-AS-001-062

1. No. 105

2. County Holt

3. Location of Negatives Carneal's Office

4. Present Name(s) Pettijohn & Crawford Funeral Storage

5. Other Name(s) Dr. Jim Tracy Horse Barn

6. Specific Location 205 E. 6th Street

7. City or Town If Rural, Township & Vicinity
Mound City, MO 64470

8. Site Plan with North Arrow

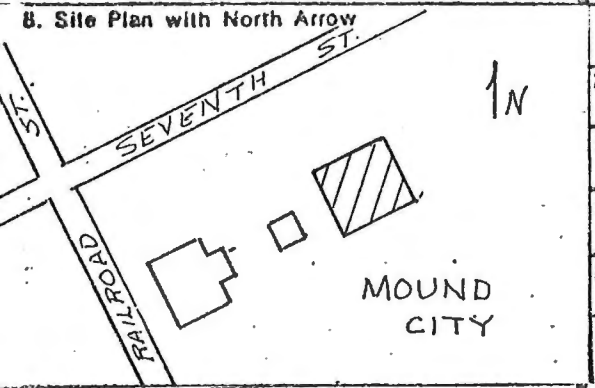

9. Coordinates UTM
Lat. Part of Lt 6 & 7 Blk 8
Long. Original Town

10. Site [ ] Building [X] Structure [ ] Object [ ]

11. On National Register? Yes [ ] No [X]

12. Is It Eligible? Yes [ ] No [ ]

13. Part of Estab. Hist. Dist.? Yes [ ] No [X]

14. District Potent'l? Yes [X] No [ ]

15. Name of Established District

16. Thematic Category Architecture

17. Date(s) or Period circa 1880

18. Style or Design Vernacular

19. Architect or Engineer Unknown

20. Contractor or Builder Unknown

21. Original Use, if apparent Barn

22. Present Use Funeral Supplies storage

23. Ownership Public [ ] Private [X]

24. Owner's Name & Address, if known
Mrs. Iris Setherwood
Mound City, MO 64470

25. Open to Public? Yes [ ] No [X]

26. Local Contact Person or Organization Ester Field

27. Other Surveys in Which Included

28. No. of Stories 2

29. Basement? Yes [ ] No [X]

30. Foundation Material Stone

31. Wall Construction Brick

32. Roof Type & Material Gable/asbestos shingle

33. No. of Bays Front 1 Side 2

34. Wall Treatment Brick

35. Plan Shape rectangle

36. Changes (Explain in #42) Addition [ ] Altered [ ] Moved [ ]

37. Condition Interior Fair Exterior poor

38. Preservation Underway? Yes [ ] No [X]

39. Endangered? By What? Yes [X] No [ ]
See appendix

40. Visible from Public Road? Yes [X] No [ ]

41. Distance from and Frontage on Road

42. Further Description of Important Features
This brick barn is laid in the English Garden wall pattern which matches the house at 604 Railroad and the old City Hall at 205 E. 6th Street.
The windows have segmental arches above them.

43. History and Significance
In the heart of the civic center that existed before the main street was moved from Railroad Street to State Street.

44. Description of Environment and Outbuildings
Adjacent to the old City Hall - jail, also adjacent to the brick toilet on the Shunkwiler property.

45. Sources of Information
See appendix

46. Prepared by T. Carneal

47. Organization NWMSU Hist. Survey

48. Date 4/16/79

49. Revision Date(s)

1. No. 105
2. County Holt
4. Present Name(s) Pettijohn & Crawford Funeral Storage
5. Other Name(s) Dr. Jim Tracy Horse Barn.

HO-AS-001-062

Pettijohn & Crawford Funeral Storage

#39 Appendix

Lumberyard expansion

#45 Appendix

Atlas of Atchison & Holt County, Missouri. Fremont, NE: Midwest Atlas Co., 1968.

Boswell, Joseph S. "Holt County, Missouri". Unpublished term paper, Northwest Missouri State University, 1964.

The Harbinger. Vol. II, No. 2. 1971. pp. 24-31.

History of Holt and Atchison Counties. National Historical Co., Saint Joseph, 1882.

History of Holt County, MO. Midland Printing Co., Saint Joseph, 1917.

Illustrated Historical Atlas Map of Holt County, MO. Brink., 1877.

Mound City, Heart of Holt County. Centennial Committee Publication, 1957.

Plat Book of Holt County, MO. Hixcon, 1925.

Standard Atlas of Holt County, MO. Ogle, 1898.

Standard Atlas of Holt County, MO. Ogle, 1918.

HISTORIC INVENTORY

HO-AS-001-063

1. No. 123

2. County Holt

3. Location of Negatives Carneal's Office

4. Present Name(s) Dan Huiatt Residence

5. Other Name(s)

6. Specific Location 303 East 6th

7. City or Town If Rural, Township & Vicinity Mound City, MO

8. Site Plan with North Arrow

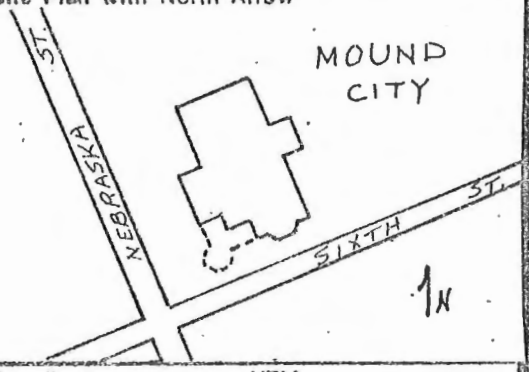

9. Coordinates UTM
Lat. Lt 10 & 11 Blk 27
Long. Original Town

10. Site [ ] Building [X] Structure [ ] Object [ ]

11. On National Register? Yes [ ] No [X]

12. Is It Eligible? Yes [ ] No [ ]

13. Part of Estab. Hist. Dist.? Yes [ ] No [X]

14. District Potent'l? Yes [X] No [ ]

15. Name of Established District

16. Thematic Category Architecture

17. Date(s) or Period Circa 1900

18. Style or Design Italianate

19. Architect or Engineer Unknown

20. Contractor or Builder George Meyer

21. Original Use, if apparent Residence

22. Present Use Residence

23. Ownership Public [ ] Private [X]

24. Owner's Name & Address, if known
Dan Huiatt
303 E. 6th
Mound City, MO 64470

25. Open to Public? Yes [ ] No [X]

26. Local Contact Person or Organization Esther Field

27. Other Surveys in Which Included

28. No. of Stories 2

29. Basement? Yes [X] No [ ]

30. Foundation Material Brick

31. Wall Construction Frame

32. Roof Type & Material Hip/Asbestos shingle

33. No. of Bays Front irregular Side

34. Wall Treatment clapboard

35. Plan Shape asymmetrical

36. Changes (Explain in #42) Addition [X] Altered [ ] Moved [ ]

37. Condition Interior Good Exterior Very Good

38. Preservation Underway? Yes [X] No [ ]

39. Endangered? By What? Yes [X] No [ ]
Age

40. Visible from Public Road? Yes [X] No [ ]

41. Distance from and Frontage on Road 25' D

42. Further Description of Important Features
This Italianate influenced home has a tower with a pitched roof and hipped dormer. The dormer has a clipped gable roof and the tower itself has an ornamental decoration at the peak. The windows of the house are rather attenuated with projecting wood lintels. There is a two story bay window on one side of the house. There are machine sawn decorative brackets on the boxed cornice and at the eaves. (See appendix)

43. History and Significance
The Meyer family were key developers in the community. Dr. Frank Hogan was a prominent physcian.

44. Description of Environment and Outbuildings
A wooden garage is adjacent to the house.

45. Sources of Information
Interview with owner, D.N. Huiatt
See appendix

46. Prepared by T. Carneal

47. Organization NWMSU Hist. Survey

48. Date [illegible]

49. Revision Date(s)

1. No. 123
2. County Holt
4. Present Name(s) Huiatt Residence
5. Other Name(s)

HO-AS-001-063

#42 Appendix
The porch, which wraps around two sides of the house has a rounded projection at the corner. The roof is supported on Tuscan columns.

#45 Appendix

Atlas of Atchison & Holt County, Missouri. Fremont, NE: Midwest Atlas Co., 1968.

Boswell, Joseph S. "Holt County, Missouri". Unpublished term paper, Northwest Missouri State University, 1964.

The Harbinger. Vol. II, No. 2. 1971. pp. 24-31.

History of Holt and Atchison Counties. National Historical Co., Saint Joseph, 1882.

History of Holt County, MO. Midland Printing Co., Saint Joseph, 1917.

Illustrated Historical Atlas Map of Holt County, MO. Brink., 1877.

Mound City, Heart of Holt County. Centennial Committee Publication, 1957.

Plat Book of Holt County, MO. Hixcon, 1925.

Standard Atlas of Holt County, MO. Ogle, 1898.

Standard Atlas of Holt County, MO. Ogle, 1918.

HISTORIC INVENTORY

HO-AS-001-064

1. No. 124

2. County: Holt

3. Location of Negatives: Carneal's Office

4. Present Name(s): Mound City Presbyterian Church

5. Other Name(s): Presbyterian Church and Academy

6. Specific Location: 307 E. 6th

7. City or Town: Mound City, MO — If Rural, Township & Vicinity:

8. Site Plan with North Arrow

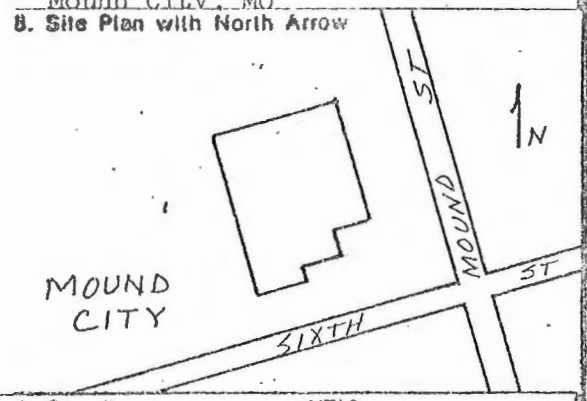

9. Coordinates — UTM
Lat. / Long.: Lt 9 & 12 Blk 27 Original Town

10. Site [ ] Building [X] — Structure [ ] Object [ ]

11. On National Register? Yes [ ] No [X]

12. Is It Eligible? Yes [ ] No [ ]

13. Part of Estab. Hist. Dist.? Yes [ ] No [X]

14. District Potent'l? Yes [ ] No [ ]

15. Name of Established District

16. Thematic Category: Architecture

17. Date(s) or Period: 1874-1875

18. Style or Design: Rural Gothic

19. Architect or Engineer: Unknown

20. Contractor or Builder: Unknown

21. Original Use, if apparent: Church and Academy

22. Present Use: Church

23. Ownership — Public [ ] Private [X]

24. Owner's Name & Address, if known: Board of Elders, Presbyterian Church 307 E. 6th, Mound City, MO 64470

25. Open to Public? Yes [X] No [ ]

26. Local Contact Person or Organization: Ester Fields

27. Other Surveys in Which Included

28. No. of Stories: 1

29. Basement? Yes [X] No [ ]

30. Foundation Material: Stone

31. Wall Construction: Frame

32. Roof Type & Material: Gable/composition

33. No. of Bays — Front: 2 Side:

34. Wall Treatment: Clap board

35. Plan Shape: rectangle

36. Changes (Explain in #42) — Addition [X] Altered [X] Moved [ ]

37. Condition — Interior: Excellent; Exterior: Excellent

38. Preservation Underway? Yes [X] No [ ]

39. Endangered? Yes [X] No [ ] By What? age

40. Visible from Public Road? Yes [X] No [ ]

41. Distance from and Frontage on Road: 15' D

42. Further Description of Important Features

This rural Gothic church structure has stained glass windows in a variety of shapes. Most have a pointed arch header, but there is a half round window on the south facade. The tower is topped with a bell shaped roof.

43. History and Significance

The church group was organized in 1872 and the building was constructed in 1874-1875, for $2,500. It was operated as a private academy by Rev. Duncan Brown in the early years of its existence.

44. Description of Environment and Outbuildings

There is a garage on the north of the property.

45. Sources of Information

The 100th Anniversary Church Bulletin.

See appendix

46. Prepared by: T. Carneal

47. Organization: NWMSU Hist. Survey

48. Date: [illegible]

49. Revision Date(s)

1. No. 124
2. County Holt
4. Present Name(s) Mound City Presbyterian Church
5. Other Name(s) Presbyterian Church and Academy

HO-AS-001-064

#45 Appendix

Atlas of Atchison & Holt County, Missouri. Fremont, NE: Midwest Atlas Co., 1968.

Boswell, Joseph S. "Holt County, Missouri". Unpublished term paper, Northwest Missouri State University, 1964.

The Harbinger. Vol. II, No. 2. 1971. pp. 24-31.

History of Holt and Atchison Counties. National Historical Co., Saint Joseph, 1882.

History of Holt County, MO. Midland Printing Co., Saint Joseph, 1917.

Illustrated Historical Atlas Map of Holt County, MO. Brink., 1877.

Mound City, Heart of Holt County. Centennial Committee Publication, 1957.

Plat Book of Holt County, MO. Hixcon, 1925.

Standard Atlas of Holt County, MO. Ogle, 1898.

Standard Atlas of Holt County, MO. Ogle, 1918.

HISTORIC INVENTORY

HO-AS-001-065

1. No. 125

2. County Holt

3. Location of Negatives
Carneal's Office

4. Present Name(s)
Davis Residence

5. Other Name(s)

6. Specific Location
401 E. 6th

7. City or Town — If Rural, Township & Vicinity
Mound City, MO

8. Site Plan with North Arrow

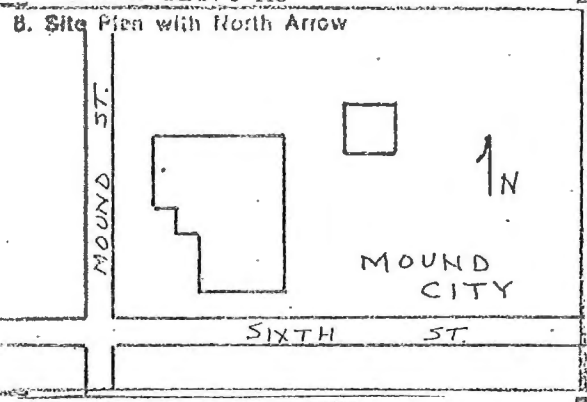

9. Coordinates — UTM
Lat. / Long. Lt 10 & 11 Blk 41

10. Site / Building / Structure / Object

11. On National Register? Yes / No

12. Is It Eligible? Yes / No

13. Part of Estab. Hist. Dist.? Yes / No

14. District Potent'l? Yes / No

15. Name of Established District

16. Thematic Category
Architecture

17. Date(s) or Period
Unknown

18. Style or Design
Eclectic

19. Architect or Engineer
Unknown

20. Contractor or Builder
Unknown

21. Original Use, if apparent
Residence

22. Present Use
Residence

23. Ownership — Public / Private

24. Owner's Name & Address, if known
Eldon & Wilma Davis
401 E. 6th
Mound City, MO 64470

25. Open to Public? Yes / No

26. Local Contact Person or Organization
Ester Fields

27. Other Surveys in Which Included

28. No. of Stories 2

29. Basement? Yes / No

30. Foundation Material
Brick

31. Wall Construction
Frame

32. Roof Type & Material
Cross Gable/asbestos

33. No. of Bays — Front 1 Side 1

34. Wall Treatment
Clapboard

35. Plan Shape Asymmetrical

36. Changes (Explain in #42) — Addition / Altered / Moved

37. Condition — Interior fair — Exterior good

38. Preservation Underway? Yes / No

39. Endangered? By What? Yes / No

40. Visible from Public Road? Yes / No

41. Distance from and Frontage on Road
25' D

42. Further Description of Important Features

The kitchen was modernized in the 1950's. The back porch was enclosed to enlarge the kitchen. A utility room was added on the northeast. This house has a variety of styles. The overall appearance gives it a Greek Revival look but the heavy hood above the east facade bay and brackets at the cornice indicate an Italianate influence. The radiating sun pattern (see appendix)

43. History and Significance

The house has been owned by several different parties.

44. Description of Environment and Outbuildings
This home is in a residential area. One outbuilding, originally a garage, is now used for storage.

45. Sources of Information

See appendix

46. Prepared by
T. Carneal

47. Organization
NWMSU Hist. Survey

48. Date
1/16/80

49. Revision Date(s)

HD-AS-001-065

#42 Appendix
in the east gable end, the patterned shingles in the south gable end and champfered cornice give it a Queen Anne influence. Maybe, each style change came with what are obviously structural changes.

#45 Appendix

Atlas of Atchison & Holt County, Missouri. Fremont, NE: Midwest Atlas Co., 1968.

Boswell, Joseph S. "Holt County, Missouri". Unpublished term paper, Northwest Missouri State University, 1964.

The Harbinger. Vol. II, No. 2. 1971. pp. 24-31.

History of Holt and Atchison Counties. National Historical Co., Saint Joseph, 1882.

History of Holt County, MO. Midland Printing Co., Saint Joseph, 1917.

Illustrated Historical Atlas Map of Holt County, MO. Brink., 1877.

Mound City, Heart of Holt County. Centennial Committee Publication, 1957.

Plat Book of Holt County, MO. Hixcon, 1925.

Standard Atlas of Holt County, MO. Ogle, 1898.

Standard Atlas of Holt County, MO. Ogle, 1918.

HISTORIC INVENTORY

HO-AS-001-066

1. No. 106

2. County Holt

3. Location of Negatives Carneal's Office

4. Present Name(s) Johns Apt.

5. Other Name(s) Old City Hall

6. Specific Location 107 W. 6th

7. City or Town If Rural, Township & Vicinity Mound City, MO

8. Site Plan with North Arrow

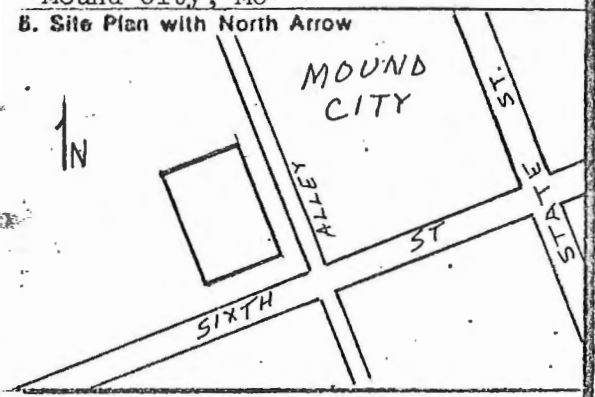

9. Coordinates UTM Lat. Long. Part of Lt. 7 Blk 8 Original Town

10. Site [ ] Building [X] Structure [ ] Object [ ]

11. On National Register? Yes [ ] No [X]

12. Is It Eligible? Yes [ ] No [ ]

13. Part of Estab. Hist. Dist.? Yes [ ] No [X]

14. District Potent'l? Yes [ ] No [ ]

15. Name of Established District

16. Thematic Category Architecture

17. Date(s) or Period ca 1870

18. Style or Design vernacular

19. Architect or Engineer unknown

20. Contractor or Builder unknown

21. Original Use, if apparent City Hall/jail/fire station

22. Present Use Dr. Office/apt.

23. Ownership Public [ ] Private [X]

24. Owner's Name & Address, if known Mrs. E.R. Johns
107 W. 6th
Mound City, MO 64470

25. Open to Public? Yes [ ] No [X]

26. Local Contact Person or Organization Ester Fields

27. Other Surveys in Which Included

28. No. of Stories 2

29. Basement? Yes [ ] No [X]

30. Foundation Material Brick

31. Wall Construction Brick & Mortar

32. Roof Type & Material Flat/tar

33. No. of Bays Front irr. Side

34. Wall Treatment Stucco over brick

35. Plan Shape rectangle

36. Changes (Explain in #42) Addition [X] Altered [X] Moved [ ]

37. Condition Interior excellent Exterior excellent

38. Preservation Underway? Yes [X] No [ ]

39. Endangered? By What? Yes [ ] No [X]

40. Visible from Public Road? Yes [X] No [ ]

41. Distance from and Frontage on Road 15' D

42. Further Description of Important Features

This vernacular building has been remodeled with a garage being added to the rear; windows cut into the east and west facade; aluminum awnings and the stucco walls.

43. History and Significance

This building served as the City Hall, Jail and Fire Station in the 19th Century.

44. Description of Environment and Outbuildings

There is a brick barn at the rear of this property.

45. Sources of Information

See appendix

46. Prepared by T. Carneal

47. Organization NWMSU Hist. Survey

48. Date 1/16/80

49. Revision Date(s)

1. No. 106
2. County Holt
4. Present Name(s) John's Apt.
5. Other Name(s) Old City Hall

HO-AS-001-066

#45 Appendix

Atlas of Atchison & Holt County, Missouri. Fremont, NE: Midwest Atlas Co., 1968.

Boswell, Joseph S. "Holt County, Missouri". Unpublished term paper, Northwest Missouri State University, 1964.

The Harbinger. Vol. II, No. 2. 1971. pp. 24-31.

History of Holt and Atchison Counties. National Historical Co., Saint Joseph, 1882.

History of Holt County, MO. Midland Printing Co., Saint Joseph, 1917.

Illustrated Historical Atlas Map of Holt County, MO. Brink., 1877.

Mound City, Heart of Holt County. Centennial Committee Publication, 1957.

Plat Book of Holt County, MO. Hixcon, 1925.

Standard Atlas of Holt County, MO. Ogle, 1898.

Standard Atlas of Holt County, MO. Ogle, 1918.



HISTORIC INVENTORY

HD-AS-001-067

1. No. 107

2. County Holt

3. Location of Negatives Carneal's Office

4. Present Name(s) U.S. Post Office

5. Other Name(s) Hiatt House Hotel

6. Specific Location 108 W. 6th Street

7. City or Town If Rural, Township & Vicinity Mound City, MO

8. Site Plan with North Arrow

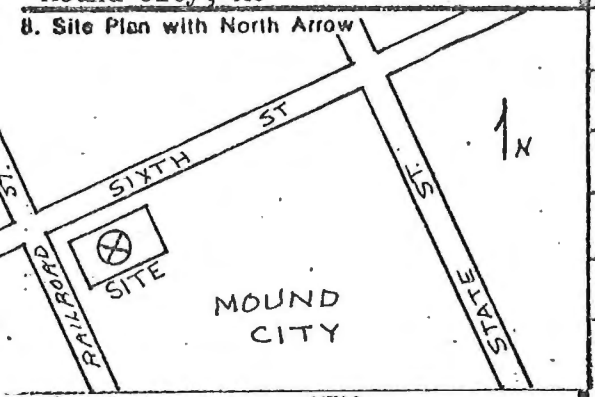

9. Coordinates UTM
Lat. Long. W. 100' of L 2 & 3 Original Town

10. Site [X] Building [ ] Structure [ ] Object [ ]

11. On National Register? Yes [ ] No [X]

12. Is It Eligible? Yes [ ] No [ ]

13. Part of Estab. Hist. Dist.? Yes [ ] No [X]

14. District Potent'l? Yes [ ] No [ ]

15. Name of Established District

16. Thematic Category Architecture

17. Date(s) or Period 1961

18. Style or Design Vernacular

19. Architect or Engineer Christopher Construction Co.

20. Contractor or Builder Christopher Construction Co.

21. Original Use, if apparent U.S. Post Office

22. Present Use U.S. Post Office

23. Ownership Public [ ] Private [X]

24. Owner's Name & Address, if known Joe J. Franklin
4638 J.C. Nichols Pkw.
Mound City, MO 64470

25. Open to Public? Yes [X] No [ ]

26. Local Contact Person or Organization Ester Fields

27. Other Surveys in Which Included

28. No. of Stories 1

29. Basement? Yes [ ] No [ ]

30. Foundation Material Poured Concrete

31. Wall Construction Haydite Block

32. Roof Type & Material Flat/Tar&gravel

33. No. of Bays Front n/a Side

34. Wall Treatment Brick & Mortar

35. Plan Shape ell

36. Changes (Explain in #42) Addition [ ] Altered [ ] Moved [ ]

37. Condition Interior good Exterior good

38. Preservation Underway? Yes [X] No [ ]

39. Endangered? By What? Yes [ ] No [X]

40. Visible from Public Road? Yes [X] No [ ]

41. Distance from and Frontage on Road 15' D

42. Further Description of Important Features

This building is on a site nomination, therefore no further architectural description is provided.

43. History and Significance

The original building on this site was a frame two story structure which served as a boarding hotel. The farmers and salesmen used the hotel, especially as they made rail connections with Council Bluffs and Bigelow.

44. Description of Environment and Outbuildings

This is in a business area with many other buildings in the area.

45. Sources of Information

See appendix

46. Prepared by T. Carneal

47. Organization NWMSU Hist. Survey

48. Date 1/16/80

49. Revision Date(s)

1. No. 107
2. County Holt
4. Present Name(s) Post Office
5. Other Name(s) Hiatt House

HO-AS-001-067

#45 Appendix

Atlas of Atchison & Holt County, Missouri. Fremont, NE: Midwest Atlas Co., 1968.

Boswell, Joseph S. "Holt County, Missouri". Unpublished term paper, Northwest Missouri State University, 1964.

The Harbinger. Vol. II, No. 2. 1971. pp. 24-31.

History of Holt and Atchison Counties. National Historical Co., Saint Joseph, 1882.

History of Holt County, MO. Midland Printing Co., Saint Joseph, 1917.

Illustrated Historical Atlas Map of Holt County, MO. Brink., 1877.

Mound City, Heart of Holt County. Centennial Committee Publication, 1957.

Plat Book of Holt County, MO. Hixcon, 1925.

Standard Atlas of Holt County, MO. Ogle, 1898.

Standard Atlas of Holt County, MO. Ogle, 1918.

HISTORIC INVENTORY

HO-AS-001-068

1. No. 101

2. County Holt

3. Location of Negatives Carneal's Office

4. Present Name(s) Griffith Apt. Office Complex

5. Other Name(s) W.F. Vance Investment Broker Bldg.

6. Specific Location 104 E. 7th

7. City or Town Mound City, MO **If Rural, Township & Vicinity**

8. Site Plan with North Arrow

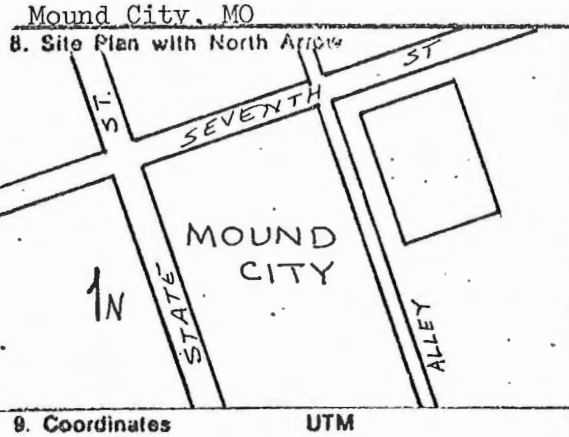

9. Coordinates UTM
Lat.
Long.
Part of Lt. 1 Blk 7
Original Town

10. Site [ ] Building [X] Structure [ ] Object [ ]

11. On National Register? Yes [ ] No [X]

12. Is It Eligible? Yes [ ] No [ ]

13. Part of Estab. Hist. Dist.? Yes [ ] No [X]

14. District Potent'l? Yes [ ] No [ ]

15. Name of Established District

16. Thematic Category Architecture

17. Date(s) or Period Ca. 1890

18. Style or Design Vernacular

19. Architect or Engineer Unknown

20. Contractor or Builder Unknown

21. Original Use, if apparent Residence/Office Complex

22. Present Use Apts./Offices

23. Ownership Public [ ] Private [X]

24. Owner's Name & Address, if known
Mrs. E.K. Griffith
104 E. 7th
Mound City, MO 64470

25. Open to Public? Yes [X] No [ ]

26. Local Contact Person or Organization Ester Fields

27. Other Surveys in Which Included

28. No. of Stories 2

29. Basement? Yes [X] No [ ]

30. Foundation Material Brick & Mortar

31. Wall Construction Brick & Mortar

32. Roof Type & Material Flat/tar

33. No. of Bays Front 3 Side

34. Wall Treatment Brick & Mortar

35. Plan Shape Rectangle

36. Changes (Explain in #42) Addition [ ] Altered [X] Moved [ ]

37. Condition Interior Excellent Exterior Excellent

38. Preservation Underway? Yes [X] No [ ]

39. Endangered? By What? Yes [ ] No [X]

40. Visible from Public Road? Yes [X] No [ ]

41. Distance from and Frontage on Road 15' D

42. Further Description of Important Features

There is a porch on the north side of this building. Other changes include the addition of an elevator shaft and the front windows enlarged.

43. History and Significance

This building has been used as Farm Offices, Public Library and as Lawyers Offices.

44. Description of Environment and Outbuildings

There are no intrusion on this property.

45. Sources of Information

See appendix

46. Prepared by T. Carneal

47. Organization NWMSU Hist. Survey

48. Date /16/80

49. Revision Date(s)

1. No. 101
2. County Holt
4. Present Name(s) Griffith Apt. Office Complex
5. Other Name(s) Vance Bldg.

HO-AS-001-068

#45 Appendix

Atlas of Atchison & Holt County, Missouri. Fremont, NE: Midwest Atlas Co., 1968.

Boswell, Joseph S. "Holt County, Missouri". Unpublished term paper, Northwest Missouri State University, 1964.

The Harbinger. Vol. II, No. 2. 1971. pp. 24-31.

History of Holt and Atchison Counties. National Historical Co., Saint Joseph, 1882.

History of Holt County, MO. Midland Printing Co., Saint Joseph, 1917.

Illustrated Historical Atlas Map of Holt County, MO. Brink., 1877.

Mound City, Heart of Holt County. Centennial Committee Publication, 1957.

Plat Book of Holt County, MO. Hixcon, 1925.

Standard Atlas of Holt County, MO. Ogle, 1898.

Standard Atlas of Holt County, MO. Ogle, 1918.

INSURANCE AGENCY

HISTORIC INVENTORY

HD-AS-001-069

1. No. 130

2. County: Holt

3. Location of Negatives: Carneal's Office

4. Present Name(s): The United Methodist Church

5. Other Name(s): The Methodist Episcopal Church

6. Specific Location: 7th and Mound Streets

312 E. 7th St.

7. City or Town / If Rural, Township & Vicinity: Mound City, MO

8. Site Plan with North Arrow

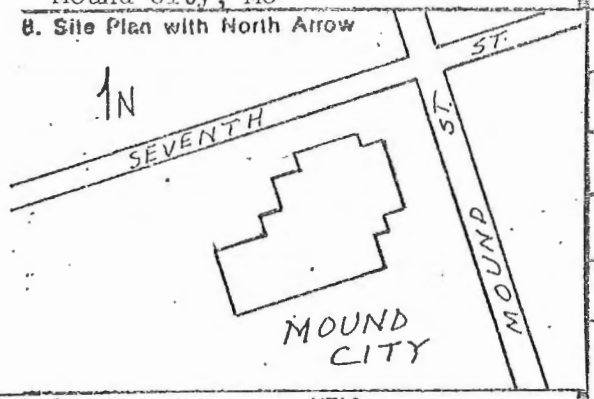

9. Coordinates UTM
Lat.
Long. Lt. 1-4 Blk 27 Original Town

10. Site [ ] Building [X] Structure [ ] Object [ ]

11. On National Register? Yes [ ] No [X]

12. Is It Eligible? Yes [ ] No [ ]

13. Part of Estab. Hist. Dist.? Yes [ ] No [X]

14. District Potent'l? Yes [ ] No [ ]

15. Name of Established District

16. Thematic Category: Architecture

17. Date(s) or Period: 1879/1890/1956

18. Style or Design: Gothic/Queen Anne

19. Architect or Engineer: Unknown

20. Contractor or Builder: Unknown

21. Original Use, if apparent: Church

22. Present Use: Church

23. Ownership: Public [X] Private [ ]

24. Owner's Name & Address, if known
United Methodist Church
Mound City, MO 64470

25. Open to Public? Yes [X] No [ ]

26. Local Contact Person or Organization: Ester Fields

27. Other Surveys in Which Included

28. No. of Stories: 1

29. Basement? Yes [X] No [ ]

30. Foundation Material: Brick

31. Wall Construction: Frame

32. Roof Type & Material: Asbestos/Gable

33. No. of Bays Front n/a Side

34. Wall Treatment: Clapboard & Shingle

35. Plan Shape: asymmetrical

36. Changes (Explain in #42) Addition [X] Altered [ ] Moved [X]

37. Condition Interior: Good Exterior: Good

38. Preservation Underway? Yes [X] No [ ]

39. Endangered? By What? Yes [ ] No [X]

40. Visible from Public Road? Yes [X] No [ ]

41. Distance from and Frontage on Road: on street

42. Further Description of Important Features

The bell tower is Gothic in design with a steep pitched hip roof. There is a cross on the top of the roof. The Gothic windows are divided with muntins in a Gothic shape and stained glass is used in the larger of these windows. Patterned shingles are used in the gable ends of the building.

43. History and Significance

In 1879, a 30' x 40' frame structure was built at the corner of 4th and Nebraska for a cost of $1,400. This also included the bell, organ and furniture. In 1890, this building was moved to 7th and Mound Streets and although various additions have been made through the years, this is a part of the sanctuary today. (see appendix)

44. Description of Environment and Outbuildings

The structure is located within three blocks of the downtown business district and within one block of the city park, City Hall and school. A large graveled parking lot is located on the west side.

45. Sources of Information

History of Mound City-The United Methodist Church
"Our First One Hundred Years," 1864-1964.
The United Methodist Church Pictoral Directory, 1974,
The Holt County Assessor, Oregon, MO See appendix

46. Prepared by: T. Carneal

47. Organization: NWMSU Hist. Survey

48. Date

49. Revision Date(s)

1. No. 130 | 2. County Holt | 4. Present Name(s) United Methodist Church | 5. Other Name(s)

HO-AS-001-069

#43 Appendix
In 1892, the sanctuary was built. A basement was dug for additional use in 1916. In 1956, a two story addition was built on the west side, making four classrooms and a minister's study. In 1967, the kitchen area in the basement was remodeled and enlarged and two restrooms were installed. In 1971, the chancel area was enlarged and oak paneling was used to remodel the sanctuary. An entryway was added on the northwest corner in 1978.

#45 Appendix

Atlas of Atchison & Holt County, Missouri. Fremont, NE: Midwest Atlas Co., 1968.

Boswell, Joseph S. "Holt County, Missouri". Unpublished term paper, Northwest Missouri State University, 1964.

The Harbinger. Vol. II, No. 2. 1971. pp. 24-31.

History of Holt and Atchison Counties. National Historical Co., Saint Joseph, 1882.

History of Holt County, MO. Midland Printing Co., Saint Joseph, 1917.

Illustrated Historical Atlas Map of Holt County, MO. Brink., 1877.

Mound City, Heart of Holt County. Centennial Committee Publication, 1957.

Plat Book of Holt County, MO. Hixcon, 1925.

Standard Atlas of Holt County, MO. Ogle, 1898.

Standard Atlas of Holt County, MO. Ogle, 1918.

HISTORIC INVENTORY

HD-AS-001-070

1. No. 102

2. County Holt

3. Location of Negatives Carneal's Office

4. Present Name(s) Harry McIntire Lumber Co.

5. Other Name(s)

6. Specific Location 108 W. 7th

7. City or Town Mound City, **If Rural, Township & Vicinity** MO

8. Site Plan with North Arrow

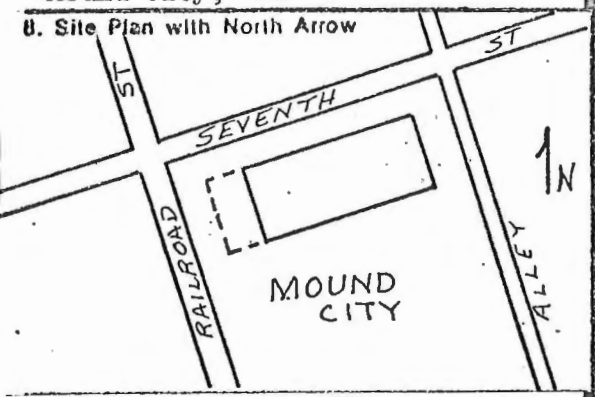

9. Coordinates UTM
Lat.
Long.
Lt 2 & 3 Blk 8
TWP 62 R 38

10. Site [ ] Building [X] Structure [ ] Object [ ]

11. On National Register? Yes [ ] No [X]

12. Is It Eligible? Yes [ ] No [ ]

13. Part of Estab. Hist. Dist.? Yes [ ] No [X]

14. District Potent'l? Yes [ ] No [ ]

15. Name of Established District

16. Thematic Category Architecture

17. Date(s) or Period 1946

18. Style or Design Vernacular

19. Architect or Engineer Unknown

20. Contractor or Builder Unknown

21. Original Use, if apparent Lumberyard

22. Present Use Retail Bld. Mat'l.

23. Ownership Public [ ] Private [X]

24. Owner's Name & Address, if known Mason McIntire
Mound City, MO
64470

25. Open to Public? Yes [X] No [ ]

26. Local Contact Person or Organization Ester Fields

27. Other Surveys in Which Included

28. No. of Stories 1

29. Basement? Yes [X] No [ ]

30. Foundation Material Concrete Block

31. Wall Construction Frame

32. Roof Type & Material Gable wood/comp. shingle

33. No. of Bays Front n/a Side

34. Wall Treatment Wood panel/brick panel

35. Plan Shape rectangle

36. Changes (Explain in #42) Addition [ ] Altered [X] Moved [ ]

37. Condition Interior Good Exterior ~~Good~~

38. Preservation Underway? Yes [ ] No [X]

39. Endangered? By What? Yes [ ] No [X]

40. Visible from Public Road? Yes [X] No [ ]

41. Distance from and Frontage on Road 15' D

42. Further Description of Important Features

This shows a distinct addition to an original building on the side. Typical of the vernacular construction used at the end of W.W. II.

43. History and Significance

An 1882 map show this as the site of Yous Lumberyard, probably the original owner and builder. The property was subsequently owned by Crossen & Zingerly; Minor & Fries; Richardson Lumber Co & Harry McIntire Lumber Co., Mason McIntire Owner. This is a service organization for direct retail sales of building materials to (see appendix)

44. Description of Environment and Outbuildings

There are no intrusions on this property.

45. Sources of Information
See appendix

46. Prepared by T. Carneal

47. Organization NWMSU Hist. Survey

48. Date 1/16/80

49. Revision Date(s)

1. No. 102
2. County Holt
4. Present Name(s) McIntire Lumber Co.,
5. Other Name(s)

HO-AS-001-070

#43 Appendix
contractors, home owners and others.

#45 Appendix

Atlas of Atchison & Holt County, Missouri. Fremont, NE: Midwest Atlas Co., 1968.

Boswell, Joseph S. "Holt County, Missouri". Unpublished term paper, Northwest Missouri State University, 1964.

The Harbinger. Vol. II, No. 2. 1971. pp. 24-31.

History of Holt and Atchison Counties. National Historical Co., Saint Joseph, 1882.

History of Holt County, MO. Midland Printing Co., Saint Joseph, 1917.

Illustrated Historical Atlas Map of Holt County, MO. Brink., 1877.

Mound City, Heart of Holt County. Centennial Committee Publication, 1957.

Plat Book of Holt County, MO. Hixcon, 1925.

Standard Atlas of Holt County, MO. Ogle, 1898.

Standard Atlas of Holt County, MO. Ogle, 1918.

Harry McIntire
LUMBER CO.
attic breeze

HISTORIC INVENTORY

HD-AS-001-071

1. No. 79

2. County: Holt

3. Location of Negatives: Carneal's Office.

4. Present Name(s): Moorman Building

5. Other Name(s): Racket Store/Shellenberger Building

6. Specific Location: 7th and State Street

7. City or Town: Mound City, MO — If Rural, Township & Vicinity

8. Site Plan with North Arrow

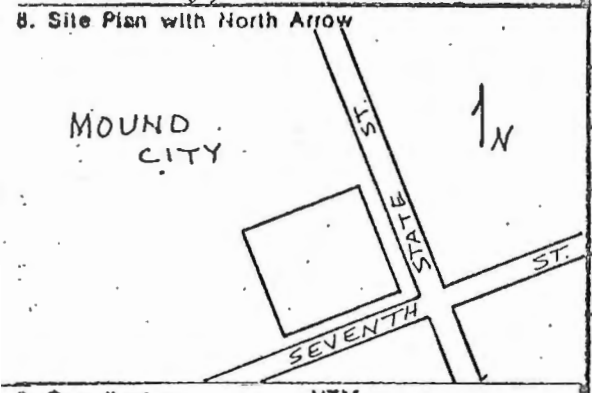

9. Coordinates — UTM
Lat. Lt. 8,9,10,& 12
Long. Blk 12 Original Town

10. Site [ ] Structure [ ] Building [X] Object [ ]

11. On National Register? Yes [ ] No [X]

12. Is It Eligible? Yes [ ] No [ ]

13. Part of Estab. Hist. Dist.? Yes [ ] No [X]

14. District Potent'l? Yes [ ] No [ ]

15. Name of Established District

16. Thematic Category: Architecture

17. Date(s) or Period: 1895

18. Style or Design: Italianate

19. Architect or Engineer: Unknown

20. Contractor or Builder: Shellenberger

21. Original Use, if apparent: General Store

22. Present Use: Business/apartments

23. Ownership: Public [ ] Private [X]

24. Owner's Name & Address, if known
Willis E & Vona J. Moorman
Rt. 2 Mound City, MO 64470

25. Open to Public? Yes [X] No [ ]

26. Local Contact Person or Organization: Ester Fields

27. Other Surveys in Which Included

28. No. of Stories: 2

29. Basement? Yes [X] No [ ]

30. Foundation Material: Brick

31. Wall Construction: Brick & Mortar

32. Roof Type & Material: Flat/tar

33. No. of Bays — Front 7 Side 4

34. Wall Treatment: Brick & Mortar

35. Plan Shape: Rectangle

36. Changes (Explain in #42) — Addition [ ] Altered [ ] Moved [ ]

37. Condition — Interior: Good; Exterior: Good

38. Preservation Underway? Yes [X] No [ ]

39. Endangered? By What? Yes [X] No [ ]
Age

40. Visible from Public Road? Yes [X] No [ ]

41. Distance from and Frontage on Road
15' D

42. Further Description of Important Features

This building measures 75' by 140'. There are drop hood-molds above the second floor windows on the east facade. There are brick pilasters and corbelled brick on the second floor level.

43. History and Significance

The structure is one of the oldest business buildings still in use in Mound City. You can still see a sign on the south side of the building which reads: THE RACKET, DEALERS IN EVERYTHING UP TO DATE. E.D. SHELLENBERGER & CO.

44. Description of Environment and Outbuildings

This is in a business area with several similar style buildings within a two block area.

45. Sources of Information

See appendix

46. Prepared by: T. Carneal

47. Organization: NWMSU Hist. Survey

1. No. 79 · 2. County Holt · 4. Present Name(s) Moorman Bldg. · 5. Other Name(s)

HO-AS-001-071

#45 Appendix

Atlas of Atchison & Holt County, Missouri. Fremont, NE: Midwest Atlas Co., 1968.

Boswell, Joseph S. "Holt County, Missouri". Unpublished term paper, Northwest Missouri State University, 1964.

The Harbinger. Vol. II, No. 2. 1971. pp. 24-31.

History of Holt and Atchison Counties. National Historical Co., Saint Joseph, 1882.

History of Holt County, MO. Midland Printing Co., Saint Joseph, 1917.

Illustrated Historical Atlas Map of Holt County, MO. Brink., 1877.

Mound City, Heart of Holt County. Centennial Committee Publication, 1957.

Plat Book of Holt County, MO. Hixcon, 1925.

Standard Atlas of Holt County, MO. Ogle, 1898.

Standard Atlas of Holt County, MO. Ogle, 1918.

PEPSI
THOMAS
MARKET
PEPSI
PEPSI
PEPSI
PEPSI
Home
Cooking
59
99
59

HISTORIC INVENTORY

HO-AS-001-072

1. No. 119

2. County Holt

3. Location of Negatives Carneal's Office

4. Present Name(s) Mrs. Rosa Oyerly

5. Other Name(s)

6. Specific Location 412 Mill
Mound City, MO

7. City or Town If Rural, Township & Vicinity
Mound City, MO 64470

8. Site Plan with North Arrow

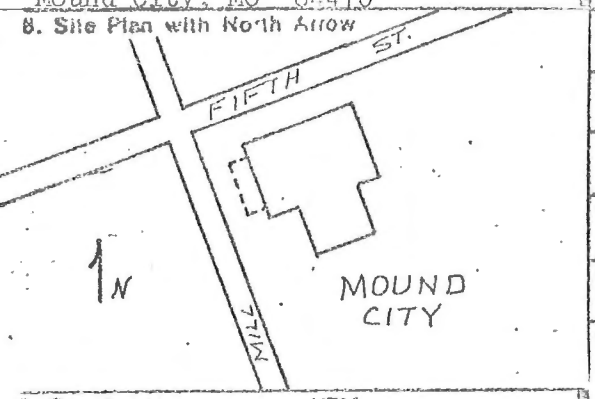

9. Coordinates UTM
Lat.
Long. Lt 2 & 3 Blk 48
Original Town

10. Site It Building [X] Structure [ ] Object [ ]

11. On National Register? Yes [ ] No [X]

12. Is It Eligible? Yes [ ] No [ ]

13. Part of Estab. Hist. Dist.? Yes [ ] No [X]

14. District Potent'l? Yes [X] No [ ]

15. Name of Established District

16. Thematic Category Architecture

17. Date(s) or Period 1891

18. Style or Design Vernacular

19. Architect or Engineer Mr. James W. Oyerly

20. Contractor or Builder Mr. James Oyerly

21. Original Use, if apparent Residence

22. Present Use Residence

23. Ownership Public [ ] Private [X]

24. Owner's Name & Address, if known
Mrs. Rosa Oyerly
712 Mill
~~Mound City, MO 64470~~

25. Open to Public? Yes [ ] No [X]

26. Local Contact Person or Organization Ester Field

27. Other Surveys in Which Included

28. No. of Stories 1

29. Basement? Yes [X] No [ ]

30. Foundation Material Brick

31. Wall Construction Brick & Mortar

32. Roof Type & Material Low hip/asbestos shingle

33. No. of Bays Front 1 Side 2

34. Wall Treatment Brick & mortar

35. Plan Shape Square

36. Changes (Explain in #42) Addition [X] Altered [ ] Moved [ ]

37. Condition Interior Good
Exterior

38. Preservation Underway? Yes [ ] No [X]

39. Endangered? By What? Yes [X] No [ ]
Age

40. Visible from Public Road? Yes [X] No [ ]

41. Distance from and Frontage on Road
15' D

42. Further Description of Important Features

This vernacular style home was built of bricks which were kilned in Mound City. The outer walls are 14 inches thick and the four room pattern was typical of many homes built in this area around the turn of the century. There was a kitchen room added to the rear of the house in 1909 and a porch added on the front of the structure at a later date.

43. History and Significance

Mr. James W. Oyerly was a carpenter and built the house in 1891. The Oyerley family has always owned the house and some members of the family live in it even today.

44. Description of Environment and Outbuildings

There is a shed on the southeast corner of the property.

45. Sources of Information

Interview with Mrs. Rosa Oyerly, the resident and owner.
See appendix

46. Prepared by T. Carneal

47. Organization NWMSU Hist. Survey

48. Date 4/16/79

49. Revision Date(s)

1. No. 119
2. County Holt
4. Present Name(s) Mrs. Rosa Oyerly
5. Other Name(s)

HO-AS-001-072

#45 Appendix

Atlas of Atchison & Holt County, Missouri. Fremont, NE: Midwest Atlas Co., 1968.

Boswell, Joseph S. "Holt County, Missouri". Unpublished term paper, Northwest Missouri State University, 1964.

The Harbinger. Vol. II, No. 2. 1971. pp. 24-31.

History of Holt and Atchison Counties. National Historical Co., Saint Joseph, 1882.

History of Holt County, MO. Midland Printing Co., Saint Joseph, 1917.

Illustrated Historical Atlas Map of Holt County, MO. Brink., 1877.

Mound City, Heart of Holt County. Centennial Committee Publication, 1957.

Plat Book of Holt County, MO. Hixcon, 1925.

Standard Atlas of Holt County, MO. Ogle, 1898.

Standard Atlas of Holt County, MO. Ogle, 1918.

HISTORIC INVENTORY

HD-AS-001-073

1. No. 129

2. County: Holt

3. Location of Negatives: Carneal's Office

4. Present Name(s): Mrs. Herbert A. Richardson

5. Other Name(s): Shellenberger

6. Specific Location: 611 Mill

7. City or Town / If Rural, Township & Vicinity: Mound City, MO

8. Site Plan with North Arrow

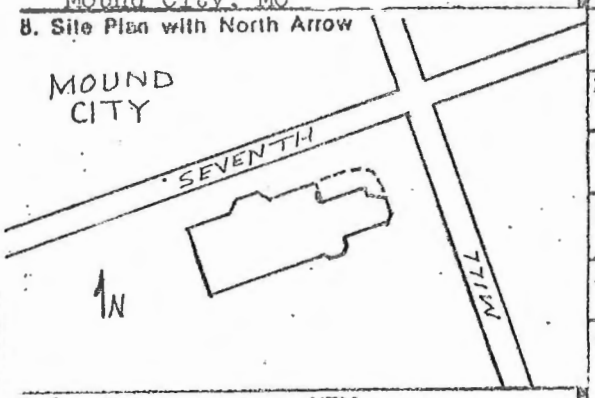

9. Coordinates UTM
Lat.
Long.
L 4 Blk 3
(L is 200' x 100')

10. Site [ ] Building [X] Structure [ ] Object [ ]

11. On National Register? Yes [ ] No [X]

12. Is It Eligible? Yes [ ] No [ ]

13. Part of Estab. Hist. Dist.? Yes [ ] No [X]

14. District Potent'l? Yes [X] No [ ]

15. Name of Established District

16. Thematic Category: Architecture

17. Date(s) or Period: 1918

18. Style or Design: Vernacular

19. Architect or Engineer: Jim Oyerly

20. Contractor or Builder: John Yous

21. Original Use, if apparent: Residence

22. Present Use: Residence

23. Ownership: Public [ ] Private [X]

24. Owner's Name & Address, if known: Mrs. Herbery Richardson
611 Mill
Mound City, MO 64470

25. Open to Public? Yes [ ] No [X]

26. Local Contact Person or Organization: Ester Field

27. Other Surveys in Which Included

28. No. of Stories: 2

29. Basement? Yes [X] No [ ]

30. Foundation Material: Brick

31. Wall Construction: Frame

32. Roof Type & Material: Hip/Slate

33. No. of Bays Front 2 Side 2

34. Wall Treatment: Weatherboard

35. Plan Shape: Irregular

36. Changes (Explain in #42) Addition [ ] Altered [ ] Moved [ ]

37. Condition Interior: Fair Exterior: Good

38. Preservation Underway? Yes [X] No [ ]

39. Endangered? Yes [X] No [ ]
By What? Neglect

40. Visible from Public Road? Yes [X] No [ ]

41. Distance from and Frontage on Road: 33'

42. Further Description of Important Features

There are ten rooms in this vernacular style home. The woodwork is of oak and the interior doors are of two inch solid panels. There are beveled glass panels used on some interior doors and on the outside doors. Glass door knobs are used throughout the house. The porch roof is supported on cement block pillars and there is a railing of cement blocks between the pillars. There are heavy brackets at the eaves which gives some (see appendix)

43. History and Significance

Mr. Ed Shellenberger had Mr. Yous build the house.

44. Description of Environment and Outbuildings

There is a double garage separate from the house.

45. Sources of Information

See appendix

46. Prepared by: T. Carneal

47. Organization: NWMSU Hist. Survey

48. Date

49. Revision Date(s)

1. No. 129
2. County Holt
4. Present Name(s) Mrs. Herbert A. Richardson
5. Other Name(s) Shellenberger

HD-AS-001-073

#42 Appendix
portions of the house an Italianate facade.

#45 Appendix

Atlas of Atchison & Holt County, Missouri. Fremont, NE: Midwest Atlas Co., 1968.

Boswell, Joseph S. "Holt County, Missouri". Unpublished term paper, Northwest Missouri State University, 1964.

The Harbinger. Vol. II, No. 2. 1971. pp. 24-31.

History of Holt and Atchison Counties. National Historical Co., Saint Joseph, 1882.

History of Holt County, MO. Midland Printing Co., Saint Joseph, 1917.

Illustrated Historical Atlas Map of Holt County, MO. Brink., 1877.

Mound City, Heart of Holt County. Centennial Committee Publication, 1957.

Plat Book of Holt County, MO. Hixcon, 1925.

Standard Atlas of Holt County, MO. Ogle, 1898.

Standard Atlas of Holt County, MO. Ogle, 1918.

HISTORIC INVENTORY

HD-AS-001-074

1. No. 128

2. County Holt

3. Location of Negatives Carneal's Office

4. Present Name(s) McCormack House

5. Other Name(s) Thomas House

6. Specific Location 701 Mill Street Mound City, MO

7. City or Town Mound City, MO 64470 — If Rural, Township & Vicinity

8. Site Plan with North Arrow

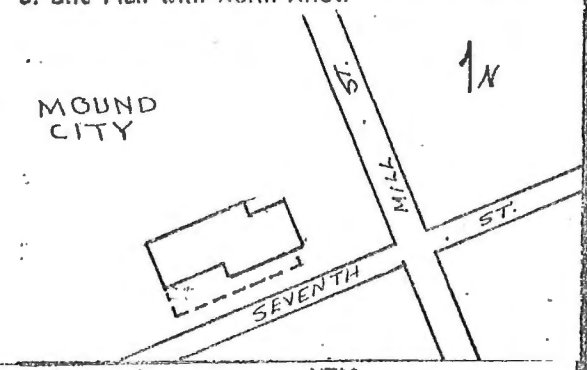

9. Coordinates UTM
Lat. Lt 12 Blk 26
Long. Original Town

10. Site / Building [X] — Structure / Object

11. On National Register? Yes / No [X]

12. Is It Eligible? Yes / No

13. Part of Estab. Hist. Dist.? Yes / No [X]

14. District Potent'l? Yes [X] / No

15. Name of Established District

16. Thematic Category Architecture

17. Date(s) or Period 1893

18. Style or Design Vernacular

19. Architect or Engineer Ben Mumm (Mound City, MO)

20. Contractor or Builder Ben Mumm & Co.

21. Original Use, if apparent Residence

22. Present Use Residence

23. Ownership Public / Private [X]

24. Owner's Name & Address, if known Mr.&Mrs. S.C.McCormack
701 Mill
Mound City, MO 64470

25. Open to Public? Yes / No [X]

26. Local Contact Person or Organization Ester Field

27. Other Surveys in Which Included

28. No. of Stories 2

29. Basement? Yes [X] / No

30. Foundation Material Brick

31. Wall Construction Frame

32. Roof Type & Material Cross Gable/ Asbestos Shingle

33. No. of Bays Front irr. Side 1

34. Wall Treatment Clapboard

35. Plan Shape irregular

36. Changes (Explain in #42) Addition [X] Altered [X] Moved /

37. Condition Interior Good Exterior Good

38. Preservation Underway? Yes / No [X]

39. Endangered? By What? Yes / No [X]

40. Visible from Public Road? Yes [X] / No

41. Distance from and Frontage on Road 33' D

42. Further Description of Important Features

There have been several additions added to this structure over the years. In 1918, the front porch was enlarged and two rooms were added at the rear of the house in 1920. In 1950, the porch was enclosed and in 1970, a tower was removed from the house. A second addition was added on the rear in 1972. There is a large window with stained glass used in the upper portion.

43. History and Significance

This home has been owned by one family for three generations.

44. Description of Environment and Outbuildings

A detached three car garage was converted from an original horse barn.

45. Sources of Information

See appendix

46. Prepared by T. Carneal

47. Organization NWMSU Hist. Survey

48. Date 4/16/79

49. Revision Date(s)

1. No. 128
2. County Holt
4. Present Name(s) McCormack House
5. Other Name(s) Thomas House

HO-AS-001-074

#45 Appendix

Atlas of Atchison & Holt County, Missouri. Fremont, NE: Midwest Atlas Co., 1968.

Boswell, Joseph S. "Holt County, Missouri". Unpublished term paper, Northwest Missouri State University, 1964.

The Harbinger. Vol. II, No. 2. 1971. pp. 24-31.

History of Holt and Atchison Counties. National Historical Co., Saint Joseph, 1882.

History of Holt County, MO. Midland Printing Co., Saint Joseph, 1917.

Illustrated Historical Atlas Map of Holt County, MO. Brink., 1877.

Mound City, Heart of Holt County. Centennial Committee Publication, 1957.

Plat Book of Holt County, MO. Hixcon, 1925.

Standard Atlas of Holt County, MO. Ogle, 1898.

Standard Atlas of Holt County, MO. Ogle, 1918.

HISTORIC INVENTORY

HD-AS-001-075

No. 126

County Holt

3. Location of Negatives Carneal's Office

4. Present Name(s) Glenn House/ Mound City Development Inc.

5. Other Name(s) Mrs. Fayman Residence/ Dr. J.B. McRae Hospital/ Browns Apartments

6. Specific Location 708 Mill

7. City or Town Mound City, MO **If Rural, Township & Vicinity**

8. Site Plan with North Arrow

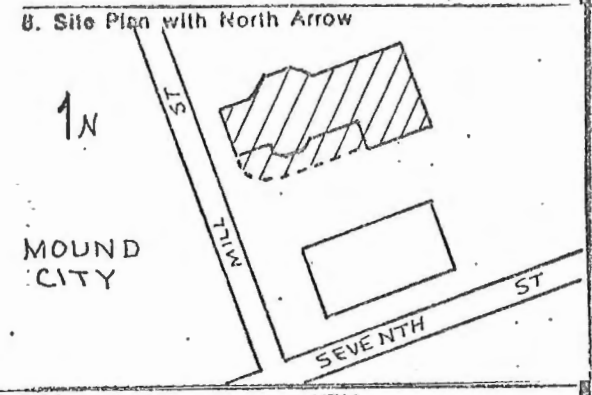

9. Coordinates UTM
Lat. Long. Part of Lt 7 & 10 Blk 45 Original Town

10. Site [ ] Building [X] Structure [ ] Object [ ]

11. On National Register? Yes [ ] No [X]

12. Is It Eligible? Yes [ ] No [ ]

13. Part of Estab. Hist. Dist.? Yes [ ] No [X]

14. District Potent'l? Yes [X] No [ ]

15. Name of Established District

16. Thematic Category Architecture

17. Date(s) or Period 1882

18. Style or Design Queen Anne

19. Architect or Engineer Unknown

20. Contractor or Builder Unknown

21. Original Use, if apparent Residence

22. Present Use Apartments

23. Ownership Public [ ] Private [X]

24. Owner's Name & Address, if known Mound City Apts, Inc., Don Hall, 1021 State Street Mound City, MO 64470

25. Open to Public? Yes [ ] No [X]

26. Local Contact Person or Organization Ester Field

27. Other Surveys in Which Included

28. No. of Stories 3

29. Basement? Yes [X] No [ ]

30. Foundation Material Brick/Cement Block

31. Wall Construction Frame

32. Roof Type & Material Gable/Asphalt Shingles

33. No. of Bays Front Irregular Side

34. Wall Treatment Clapboard/ Shingles

35. Plan Shape Rectangle

36. Changes (Explain in #42) Addition [X] Altered [X] Moved [ ]

37. Condition Interior Good Exterior Good

38. Preservation Underway? Yes [ ] No [X]

39. Endangered? By What? Yes [X] No [ ] Age

40. Visible from Public Road? Yes [X] No [ ]

41. Distance from and Frontage on Road 50' D

42. Further Description of Important Features

This house is a conglomerate of several periods of influence and also one of the oldest houses in Mound City. The Queen Anne style of this home incorporates most of the eclectic styles of the period. There is a three story octagonal tower at the main entrance. This is capped with a Bell shaped roof that is topped with a finial. The exterior is a shingle pattern. (see appendix)

43. History and Significance

Mr. Glenn was a business man in early Mound City, operating a drug store and lumber yard which was established in 1870 by his father, John H. Glenn. The block between 5th and 6th on Main Street is named the Glenn Block.

44. Description of Environment and Outbuildings

The house sits on a half block area, there are several outbuildings on the property.

45. Sources of Information

Interview with former owner Clyde Brown
See appendix

46. Prepared by T. Carneal

47. Organization NWMSU Hist. Survey

48. Date 4/16/79

49. Revision Date(s)

1. No. 126
2. County Holt
4. Present Name(s) Glenn House/Mound City Development Inc.
5. Other Name(s) Mrs. Fayman Residence/Dr. J.B. McRae Hosp./ Browns Apt.

HD-AS-001-075

Glenn House
708 Mill

#42 Appendix

There are chafered corners at the first floor level. This level of the exterior is covered with clapboard while the second floor exterior is covered with patterned shingles.

The tee extension of the house has an eyebrow roof at the attic level. There are two different shingle patterns used in the gable. The oriel window in this gable has a bracket under it and a portion of the gable has brackets at the second floor level.

On the north side of the house there is carpenter bargeboards at the peak of the gable. There are brackets and dentils used in various spots along the eaves at the first, second and third floor roof lines.

The porch entrance is topped by a pediment with patterned wood shingles in the wall portion. The roof is supported on Tuscan columns set on rectangular bases covered with patterned shingles. There are spindle ballustrades between the columns.

On the inside of the house are plaster walls, oak woodwork, decorated with scroll block designs and lions head. There are two fireplaces of imported Italian marble surrounded by oak woodwork with decorations and carvings, and a large mirror. One fireplace is on the first level, and the other is on the second level.

The staircase has been removed. One room is floored with hardwood floors. This house formally contained 20 rooms. There are three chimneys, two of which are fireplace chimneys.

#45 Appendix

Atlas of Atchison & Holt County, Missouri. Fremont, NE: Midwest Atlas Co., 1968.

Boswell, Joseph S. "Holt County, Missouri". Unpublished term paper, Northwest Missouri State University, 1964.

The Harbinger. Vol. II, No. 2. 1971. pp. 24-31.

History of Holt and Atchison Counties. National Historical Co., Saint Joseph, 1882.

History of Holt County, MO. Midland Printing Co., Saint Joseph, 1917.

Illustrated Historical Atlas Map of Holt County, MO. Brink., 1877.

Mound City, Heart of Holt County. Centennial Committee Publication, 1957.

Plat Book of Holt County, MO. Hixcon, 1925.

Standard Atlas of Holt County, MO. Ogle, 1898.

Standard Atlas of Holt County, MO. Ogle, 1918.

HISTORIC INVENTORY

HO-AS-001-076

1. No. 127

2. County Holt

3. Location of Negatives Carneal's Office

4. Present Name(s) Edythe and Helen Shipman House

5. Other Name(s)

6. Specific Location 711 Mill Street

7. City or Town If Rural, Township & Vicinity Mound City, MO

8. Site Plan with North Arrow

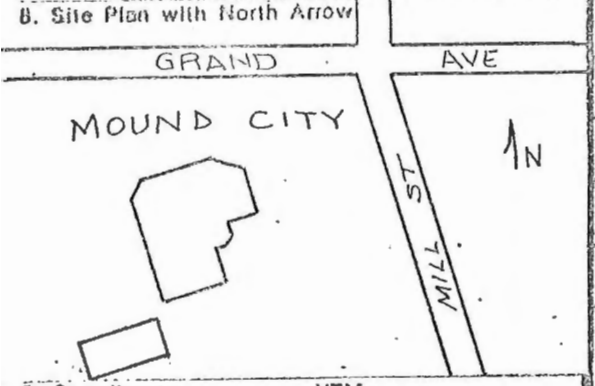

9. Coordinates UTM
Lat. E. sec. Lts. 1 & 4
Long. Blk 42

10. Site [ ] Structure [ ]
Building [X] Object [ ]

11. On National Register? Yes [ ] No [X]

12. Is It Eligible? Yes [ ] No [ ]

13. Part of Estab. Hist. Dist.? Yes [ ] No [X]

14. District Potent'l? Yes [ ] No [ ]

15. Name of Established District

16. Thematic Category Architecture

17. Date(s) or Period ca. 1890

18. Style or Design Queen Anne

19. Architect or Engineer Unknown

20. Contractor or Builder Unknown

21. Original Use, if apparent Residence

22. Present Use Residence

23. Ownership Public [ ] Private [X]

24. Owner's Name & Address, if known
Helen & Edythe Shipman
711 Mill, Mound City, MO 64470

25. Open to Public? Yes [ ] No [X]

26. Local Contact Person or Organization Ester Fields

27. Other Surveys in Which Included

28. No. of Stories 3

29. Basement? Yes [X] No [ ]

30. Foundation Material Brick

31. Wall Construction Frame

32. Roof Type & Material Cross Gable/shingle

33. No. of Bays Front Side 6

34. Wall Treatment Weatherboard

35. Plan Shape Irregular

36. Changes (Explain in #42) Addition [ ] Altered [ ] Moved [ ]

37. Condition Interior Good Exterior Good

38. Preservation Underway? Yes [ ] No [X]

39. Endangered? By What? Yes [ ] No [X]

40. Visible from Public Road? Yes [X] No [ ]

41. Distance from and Frontage on Road 30' D

42. Further Description of Important Features

There is patterned shingles on the third story of the tower which is in the northeast corner of the house. The tower has a bell shaped roof. There are sun radiating patterns in the gable ends of the roof. The eyebrow lip of roof accentuates this pattern.

43. History and Significance

The original dwelling on this lot was built approximately 1882. It was owned by a number of people before being purchased by the Shipman family in 1944.

44. Description of Environment and Outbuildings

There is a detached cement block garage and a retaining wall on the eastern edge of this property.

45. Sources of Information

See Appendix

46. Prepared by T. Carneal

47. Organization NWMSU Hist. Survey

48. Date 7/16/80

49. Revision Date(s)

1. No. 127
2. County Holt
4. Present Name(s) Shipman House
5. Other Name(s)

HD-AS-001-076

#45 Appendix

Atlas of Atchison & Holt County, Missouri. Fremont, NE: Midwest Atlas Co., 1968.

Boswell, Joseph S. "Holt County, Missouri". Unpublished term paper, Northwest Missouri State University, 1964.

The Harbinger. Vol. II, No. 2. 1971. pp. 24-31.

History of Holt and Atchison Counties. National Historical Co., Saint Joseph, 1882.

History of Holt County, MO. Midland Printing Co., Saint Joseph, 1917.

Illustrated Historical Atlas Map of Holt County, MO. Brink., 1877.

Mound City, Heart of Holt County. Centennial Committee Publication, 1957.

Plat Book of Holt County, MO. Hixcon, 1925.

Standard Atlas of Holt County, MO. Ogle, 1898.

Standard Atlas of Holt County, MO. Ogle, 1918.

HISTORIC INVENTORY

HO-AS-001-077

1. No. 139

2. County: Holt

3. Location of Negatives: Carneal's Office

4. Present Name(s): Louden Residence

5. Other Name(s):

6. Specific Location: 1210 Mound Street

7. City or Town: Mound City, MO 64468 — If Rural, Township & Vicinity:

8. Site Plan with North Arrow

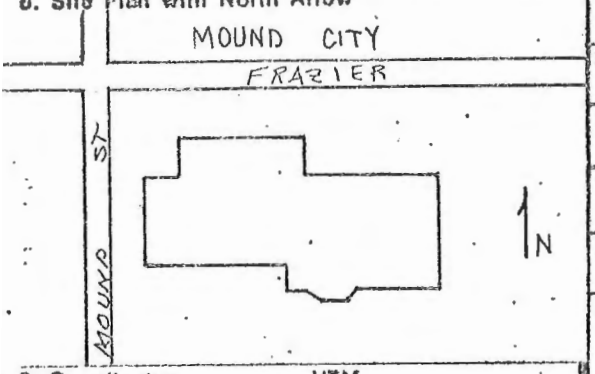

9. Coordinates — UTM
Lat. Lt 1-8
Long. Mound City Extension

10. Site [ ] Building [X] Structure [ ] Object [ ]

11. On National Register? Yes [ ] No [X]

12. Is It Eligible? Yes [ ] No [ ]

13. Part of Estab. Hist. Dist.? Yes [ ] No [X]

14. District Potent'l? Yes [ ] No [ ]

15. Name of Established District

16. Thematic Category: Architecture

17. Date(s) or Period: 1897

18. Style or Design: Queen Anne

19. Architect or Engineer: Mr. Backus

20. Contractor or Builder: Mr. Backus

21. Original Use, if apparent: Residence

22. Present Use: Residence

23. Ownership: Public [ ] Private [X]

24. Owner's Name & Address, if known: Mr. & Mrs. Everett Louden, 1210 Mound, Mound City, MO 64470

25. Open to Public? Yes [ ] No [X]

26. Local Contact Person or Organization: Ester Fields

27. Other Surveys in Which Included

28. No. of Stories: 2

29. Basement? Yes [X] No [ ]

30. Foundation Material: Brick

31. Wall Construction: Brick & mortar

32. Roof Type & Material: Gable/asbestos

33. No. of Bays: Front 2 Side 5

34. Wall Treatment: Brick & Mortar

35. Plan Shape: asymmetrical

36. Changes (Explain in #42): Addition [ ] Altered [ ] Moved [ ]

37. Condition: Interior Good; Exterior Good

38. Preservation Underway? Yes [X] No [ ]

39. Endangered? By What? Yes [ ] No [X]

40. Visible from Public Road? Yes [X] No [ ]

41. Distance from and Frontage on Road: 25' D

42. Further Description of Important Features

Champfered corners are used at the second story level of the two story bay on the south facade. Patterned shingles are used in the gable end. There is an eyebrow of roof at the cornice level of the gable end. The porch roof is supported on Tuscan columns which rest on square brick pedistals.

43. History and Significance

44. Description of Environment and Outbuildings

There are no other intrusions on this property.

45. Sources of Information

See appendix

46. Prepared by: T. Carneal

47. Organization: NWMSU Hist. Survey

48. Date: 1/16/80

49. Revision Date(s)

1. No. 139 | 2. County Holt | 4. Present Name(s) Louden House | 5. Other Name(s)

HO-AS-001-077

#45 Appendix

Atlas of Atchison & Holt County, Missouri. Fremont, NE: Midwest Atlas Co., 1968.

Boswell, Joseph S. "Holt County, Missouri". Unpublished term paper, Northwest Missouri State University, 1964.

The Harbinger. Vol. II, No. 2. 1971. pp. 24-31.

History of Holt and Atchison Counties. National Historical Co., Saint Joseph, 1882.

History of Holt County, MO. Midland Printing Co., Saint Joseph, 1917.

Illustrated Historical Atlas Map of Holt County, MO. Brink., 1877.

Mound City, Heart of Holt County. Centennial Committee Publication, 1957.

Plat Book of Holt County, MO. Hixcon, 1925.

Standard Atlas of Holt County, MO. Ogle, 1898.

Standard Atlas of Holt County, MO. Ogle, 1918.

HISTORIC INVENTORY

HO-AS-001-083

1. No. 138

2. County Holt

3. Location of Negatives Carneal's Office

4. Present Name(s) Chautauqua Park

5. Other Name(s)

6. Specific Location Bounded by Davis/Mill/ Gillis/ Mound Streets

7. City or Town If Rural, Township & Vicinity Mound City, MO

8. Site Plan with North Arrow

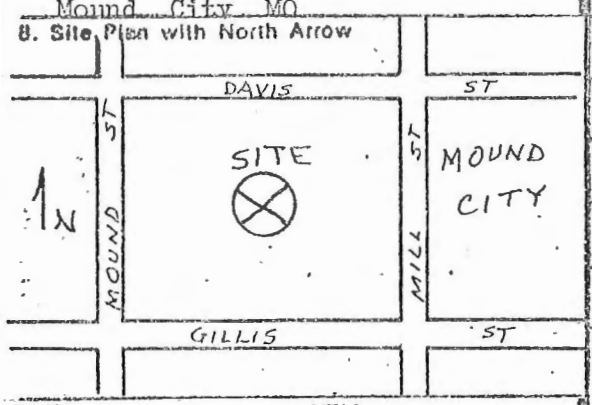

9. Coordinates UTM
Lat. Long. Public Square. Mound City Extension Co.

10. Site [X] Building [ ] Structure [ ] Object [ ]

11. On National Register? Yes [ ] No [X]

12. Is It Eligible? Yes [ ] No [ ]

13. Part of Estab. Hist. Dist.? Yes [ ] No [X]

14. District Potent'l? Yes [ ] No [ ]

15. Name of Established District

16. Thematic Category Society

17. Date(s) or Period ca. 1900

18. Style or Design n/a

19. Architect or Engineer Unknown

20. Contractor or Builder Unknown

21. Original Use, if apparent Park

22. Present Use Park

23. Ownership Public [ ] Private [ ]

24. Owner's Name & Address, if known City of Mound City Mound City, MO 64470

25. Open to Public? Yes [X] No [ ]

26. Local Contact Person or Organization Ester Fields

27. Other Surveys in Which Included

28. No. of Stories n/a

29. Basement? Yes [ ] No [ ]

30. Foundation Material n/a

31. Wall Construction n/a

32. Roof Type & Material n/a

33. No. of Bays n/a Front Side

34. Wall Treatment n/a

35. Plan Shape n/a

36. Changes (Explain in #42) Addition [ ] Altered [ ] Moved [ ]

37. Condition Interior Exterior

38. Preservation Underway? Yes [ ] No [ ]

39. Endangered? By What? Yes [ ] No [ ]

40. Visible from Public Road? Yes [ ] No [ ]

41. Distance from and Frontage on Road

42. Further Description of Important Features

This is a site, therefore, no architectural description is provided.

43. History and Significance

See appendix

44. Description of Environment and Outbuildings

There is one building; a rest room on the ground.

45. Sources of Information

See appendix

46. Prepared by T. Carneal

47. Organization NWMSU Hist. Survey

48. Date 1/16/80

49. Revision Date(s)

1. No. 138
2. County Holt
4. Present Name(s) Chautauqua Park
5. Other Name(s)

HO-AJ-001-083

#43 Appendix

Before the turn of the Century the Mound City Company Extension Addition bought from George Gillis 80 acres of land for an addition to the town and Chautauque Park was set aside for a public park with certain restrictions. In 1911, the businessmen of Mound City decided they wanted a Chautauqua, so Roy Carter was appointed as Chairman of the Chautauqua committee and in 1912 they introduced to Mound City and vicinity their first Chautauqua. Chautauqua an outdoor amusement, was always held in a tent. Mound City was put on the Redpath Chautauqua Circuit. Some of the finest talent in the land made the circuits. John Phillip Sousa probably the greatest band leader of all time, William Jennings Bryan the great orator, Opie Read the novelist, George Ade the national known humorist and many other great notables made the Redpath Circuit. It was the highest class entertainment in the land. Besides the big tent, the park was filled to overflow with smaller tents of all sizes, from the two person tent to those large enough for a large family or two. Most of them came prepared to cook and stay the full week of the Chautauqua. From Iowa, Nebraska, Kansas and from many miles around they came to stay all week, the program changed daily with new shows and new faces. Due to the automobile, the radio, and the depression about 1930 saw the end of the Chautauquas.

#45 Appendix

Atlas of Atchison & Holt County, Missouri. Fremont, NE: Midwest Atlas Co., 1968.

Boswell, Joseph S. "Holt County, Missouri". Unpublished term paper, Northwest Missouri State University, 1964.

The Harbinger. Vol. II, No. 2. 1971. pp. 24-31.

History of Holt and Atchison Counties. National Historical Co., Saint Joseph, 1882.

History of Holt County, MO. Midland Printing Co., Saint Joseph, 1917.

Illustrated Historical Atlas Map of Holt County, MO. Brink., 1877.

Mound City, Heart of Holt County. Centennial Committee Publication, 1957.

Plat Book of Holt County, MO. Hixcon, 1925.

Standard Atlas of Holt County, MO. Ogle, 1898.

Standard Atlas of Holt County, MO. Ogle, 1918.

HISTORIC INVENTORY

HD-AS-001-078

1. No. 116

2. County: Holt

3. Location of Negatives: Carneal's Office

4. Present Name(s): Crouse Motors

5. Other Name(s): Crouse Bros. Motors

6. Specific Location: 302 Nebraska Street

7. City or Town / If Rural, Township & Vicinity: Mound City, MO

8. Site Plan with North Arrow

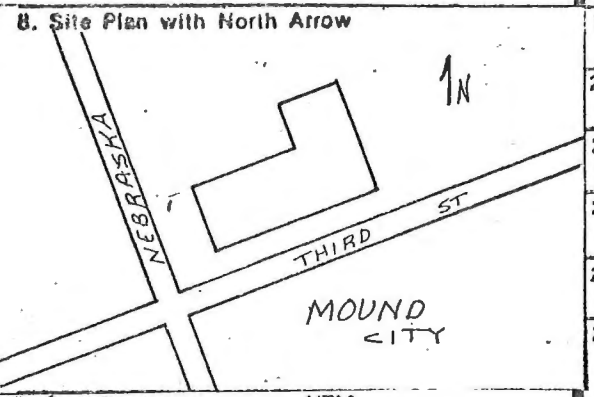

9. Coordinates: UTM Lat. / Long.: Lt 7, 10, 11 Blk 31 Original Town

10. Site / Building / Structure / Object

11. On National Register? Yes / No

12. Is It Eligible? Yes / No

13. Part of Estab. Hist. Dist.? Yes / No

14. District Potent'l? Yes / No

15. Name of Established District

16. Thematic Category: Architecture

17. Date(s) or Period: 1946

18. Style or Design: Vernacular

19. Architect or Engineer: Unknown

20. Contractor or Builder: Art Miller

21. Original Use, if apparent: Auto Agency

22. Present Use: Auto Agency

23. Ownership: Public / Private

24. Owner's Name & Address, if known: Robert Crouse, Mound City, MO 64470

25. Open to Public? Yes / No

26. Local Contact Person or Organization: Ester Fields

27. Other Surveys in Which Included

28. No. of Stories: 1

29. Basement? Yes / No

30. Foundation Material: Concrete

31. Wall Construction: Concrete Block

32. Roof Type & Material: Asphalt/flat

33. No. of Bays: Front 6 Side n/a

34. Wall Treatment: Concrete Block

35. Plan Shape: ell

36. Changes (Explain in #42): Addition / Altered / Moved

37. Condition: Interior Good; Exterior Good

38. Preservation Underway? Yes / No

39. Endangered? By What? Yes / No

40. Visible from Public Road? Yes / No

41. Distance from and Frontage on Road: 20', D

42. Further Description of Important Features

This is a typical business building being constructed in this area at the end of W.W. II.

43. History and Significance

The original building was completed in 1946 and Crouse Bros. Motors started an auto dealership with the Oldsmobile franchise. In 1956, they obtained an franchise with Chevrolet and in 1961 gained a franchise with Pontiac.

44. Description of Environment and Outbuildings

There is a large parking lot on the south side of this building.

45. Sources of Information

See appendix

46. Prepared by: T. Carneal

47. Organization: NWMSU Hist. Survey

48. Date: 1/16/80

49. Revision Date(s)

HO-AS-001-078

#45 Appendix

Atlas of Atchison & Holt County, Missouri. Fremont, NE: Midwest Atlas Co., 1968.

Boswell, Joseph S. "Holt County, Missouri". Unpublished term paper, Northwest Missouri State University, 1964.

The Harbinger. Vol. II, No. 2. 1971. pp. 24-31.

History of Holt and Atchison Counties. National Historical Co., Saint Joseph, 1882.

History of Holt County, MO. Midland Printing Co., Saint Joseph, 1917.

Illustrated Historical Atlas Map of Holt County, MO. Brink., 1877.

Mound City, Heart of Holt County. Centennial Committee Publication, 1957.

Plat Book of Holt County, MO. Hixcon, 1925.

Standard Atlas of Holt County, MO. Ogle, 1898.

Standard Atlas of Holt County, MO. Ogle, 1918.

CHEVROLET
OLDSMOBILE
PONTIAC
CROUSE BROS
GM
NEBRASKA ST
E 3RD ST
'79 Chevy Trucks:
Built To Stay Tough
SERVICE

HISTORIC INVENTORY

HO-AS-001-079

1. No. 131

2. County Holt

3. Location of Negatives Carneal's Office

4. Present Name(s) Crouse Residence

5. Other Name(s)

6. Specific Location 905 Nebraska

7. City or Town If Rural, Township & Vicinity Mound City, MO

8. Site Plan with North Arrow

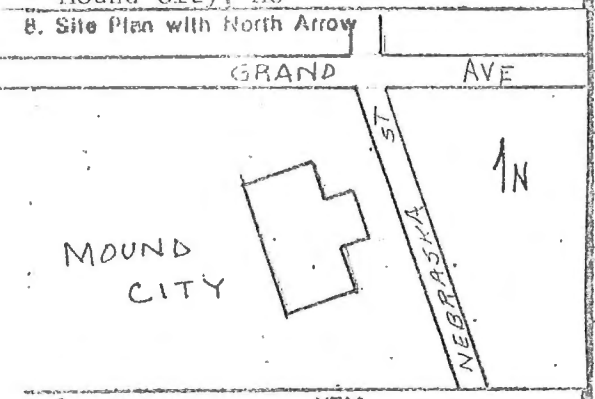

9. Coordinates UTM
Lat. Lt. 8 & 9
Long. Blk 22

10. Site [ ] Building [X] Structure [ ] Object [ ]

11. On National Register? Yes [ ] No [X]

12. Is It Eligible? Yes [ ] No [ ]

13. Part of Estab. Hist. Dist.? Yes [ ] No [X]

14. District Potent'l? Yes [ ] No [ ]

15. Name of Established District

16. Thematic Category Architecture

17. Date(s) or Period ca. 1880

18. Style or Design Queen Anne

19. Architect or Engineer Unknown

20. Contractor or Builder Unknown

21. Original Use, if apparent Residence

22. Present Use Residence

23. Ownership Public [ ] Private [X]

24. Owner's Name & Address, if known
Hiram Edwin & Leona Crouse
905 Nebraska, Mound City, MO

25. Open to Public? Yes [ ] No [X]

26. Local Contact Person or Organization Ester Fields

27. Other Surveys in Which Included

28. No. of Stories 1

29. Basement? Yes [X] No [ ]

30. Foundation Material Brick

31. Wall Construction Frame

32. Roof Type & Material Cross gable/asbestos

33. No. of Bays Front irreg. Side

34. Wall Treatment Weatherboard

35. Plan Shape T

36. Changes (Explain in #42) Addition [ ] Altered [X] Moved [ ]

37. Condition Interior good Exterior good

38. Preservation Underway? Yes [ ] No [X]

39. Endangered? By What? Yes [X] No [ ] Neglect

40. Visible from Public Road? Yes [X] No [ ]

41. Distance from and Frontage on Road 25' D

42. Further Description of Important Features

There are champfered corners on the east facade, patterned shingles in the gable ends and a spindle valance at the porch. The columns have been replaced with an iron column.

43. History and Significance

44. Description of Environment and Outbuildings

There are no intrusions on this property.

45. Sources of Information

See appendix

46. Prepared by T. Carneal

47. Organization NWMSU Hist. Survey

48. Date 1/16/80

49. Revision Date(s)

1. No. 131
2. County Holt
4. Present Name(s) Crouse Residence
5. Other Name(s)

HD-AS-001-079

#45 Appendix

Atlas of Atchison & Holt County, Missouri. Fremont, NE: Midwest Atlas Co., 1968.

Boswell, Joseph S. "Holt County, Missouri". Unpublished term paper, Northwest Missouri State University, 1964.

The Harbinger. Vol. II, No. 2. 1971. pp. 24-31.

History of Holt and Atchison Counties. National Historical Co., Saint Joseph, 1882.

History of Holt County, MO. Midland Printing Co., Saint Joseph, 1917.

Illustrated Historical Atlas Map of Holt County, MO. Brink., 1877.

Mound City, Heart of Holt County. Centennial Committee Publication, 1957.

Plat Book of Holt County, MO. Hixcon, 1925.

Standard Atlas of Holt County, MO. Ogle, 1898.

Standard Atlas of Holt County, MO. Ogle, 1918.

306

HISTORIC INVENTORY

HO-AS-001-080

1. No. 135

2. County Holt

3. Location of Negatives Carneal's Office

4. Present Name(s) John R. Wilson Residence

5. Other Name(s)

6. Specific Location 1102 Nebr.

7. City or Town Mound City, MO — If Rural, Township & Vicinity

8. Site Plan with North Arrow

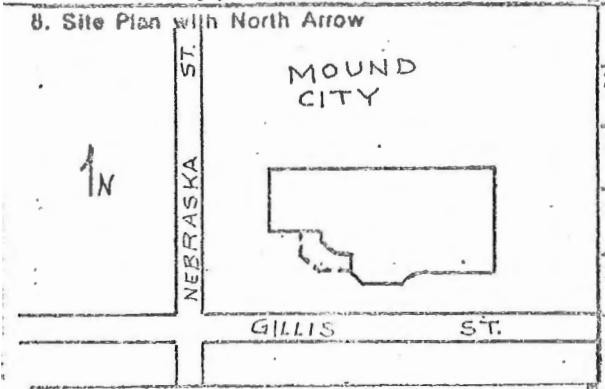

9. Coordinates UTM
Lat. Blk. 16, L 15, 16, 17, 18,
Long. 19 of Extension Co. Add.

10. Site is Building [X] Structure [ ] Object [ ]

11. On National Register? Yes [ ] No [X]

12. Is It Eligible? Yes [ ] No [ ]

13. Part of Estab. Hist. Dist.? Yes [ ] No [X]

14. District Potent'l? Yes [X] No [ ]

15. Name of Established District

16. Thematic Category Architecture

17. Date(s) or Period 1875

18. Style or Design Queen Anne

19. Architect or Engineer Unknown

20. Contractor or Builder John Markt

21. Original Use, if apparent Residence

22. Present Use Residence

23. Ownership Public [ ] Private [X]

24. Owner's Name & Address, if known John R. Wilson
1102 Nebr.
Mound City, MO 64470

25. Open to Public? Yes [ ] No [X]

26. Local Contact Person or Organization Ester Field

27. Other Surveys in Which Included

28. No. of Stories 2

29. Basement? Yes [X] No [ ]

30. Foundation Material Brick

31. Wall Construction Frame

32. Roof Type & Material Hipped Cross Gable Wood Cedar Shingles

33. No. of Bays Front irregular Side

34. Wall Treatment Weatherboard

35. Plan Shape Irregular

36. Changes (Explain in #42) Addition [ ] Altered [ ] Moved [ ]

37. Condition Interior Excellent Exterior Excellent

38. Preservation Underway? Yes [X] No [ ]

39. Endangered? By What? Neglect Yes [ ] No [X]

40. Visible from Public Road? Yes [X] No [ ]

41. Distance from and Frontage on Road 50' D

42. Further Description of Important Features

The home has been modernized on the interior with a large kitchen and downstairs bath, a porch glassed in and concrete steps and iron railing on outside entrance. The front porch has been enlarged and repaired. The house has an octagonal shaped tower at the northwest corner which is topped in a finial. The tee extension of the house has a large window with stained glass (see appendix)

43. History and Significance

The house was built by the Markt Family and was owned by members of this family until purchased by Mr. Wilson in 1939. Not much is known about the Markt family, but the house was purchased from the estate.

44. Description of Environment and Outbuildings

The home is located on level lots, wide lawn, and beautiful pine and oak trees. Only a garage is on the property; constructed by present owner.

45. Sources of Information

See appendix

46. Prepared by T. Carneal

47. Organization NWMSU Hist. Survey

48. Date 4/16/79

49. Revision Date(s)

1. No. 135 | 2. County Holt | 4. Present Name(s) John R. Wilson Residence | 5. Other Name(s)

HO-AS-001-080

in the upper section. The corners of the tee are champered at the first floor level.

The porch roof is supported on spindle columns and has carpentar spindles at the eave line. The gable portion of the Tee has an eyebrow roof--fish scale shingles wall treatment and a palladium window. There are a few remnants of festooned bargeboards at the gable roof line.

#45 Appendix

Atlas of Atchison & Holt County, Missouri. Fremont, NE: Midwest Atlas Co., 1968.

Boswell, Joseph S. "Holt County, Missouri". Unpublished term paper, Northwest Missouri State University, 1964.

The Harbinger. Vol. II, No. 2. 1971. pp. 24-31.

History of Holt and Atchison Counties. National Historical Co., Saint Joseph, 1882.

History of Holt County, MO. Midland Printing Co., Saint Joseph, 1917.

Illustrated Historical Atlas Map of Holt County, MO. Brink., 1877.

Mound City, Heart of Holt County. Centennial Committee Publication, 1957.

Plat Book of Holt County, MO. Hixcon, 1925.

Standard Atlas of Holt County, MO. Ogle, 1898.

Standard Atlas of Holt County, MO. Ogle, 1918.

HISTORIC INVENTORY

HO-AS-001-081

1. No. 136

2. County Holt

3. Location of Negatives Carneal's Office

4. Present Name(s) Edith Lower Stricker House

5. Other Name(s)

6. Specific Location 1108 Nebraska

7. City or Town If Rural, Township & Vicinity Mound City, MO

8. Site Plan with North Arrow

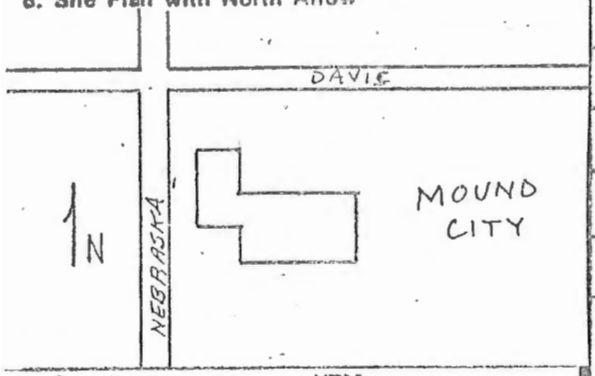

9. Coordinates UTM
Lat. Lt. 20-21 Lt. 16
Long. Mound City Add.

10. Site / / Structure / /
Building (X) Object / /

11. On National Register? Yes / / No (X)

12. Is It Eligible? Yes / / No / /

13. Part of Estab. Hist. Dist.? Yes / / No (X)

14. District Potent'l? Yes / / No / /

15. Name of Established District

16. Thematic Category Architecture

17. Date(s) or Period Unknown

18. Style or Design Vernacular

19. Architect or Engineer Unknown

20. Contractor or Builder Unknown

21. Original Use, if apparent Residence

22. Present Use Residence

23. Ownership Public / / Private (X)

24. Owner's Name & Address, if known
Edith Lower Strickler
Mound City, MO 64470

25. Open to Public? Yes / / No (X)

26. Local Contact Person or Organization Ester Fields

27. Other Surveys in Which Included

28. No. of Stories 1

29. Basement? Yes (X) No / /

30. Foundation Material Brick

31. Wall Construction Frame

32. Roof Type & Material Gable/Composition

33. No. of Bays Front 1 Side 3

34. Wall Treatment Metal Siding

35. Plan Shape T

36. Changes (Explain in #42) Addition (X) Altered (X) Moved / /

37. Condition Interior Good Exterior Good

38. Preservation Underway? Yes / / No (X)

39. Endangered? By What? Yes / / No (X)

40. Visible from Public Road? Yes (X) No / /

41. Distance from and Frontage on Road 30ft. D

42. Further Description of Important Features

This house has been remodeled and shows no architecture features of the 19th Century.

43. History and Significance

44. Description of Environment and Outbuildings

There are no intrusions on this property.

45. Sources of Information

See Appendix

46. Prepared by T. Carneal

47. Organization NWMSU Hist. Survey

48. Date 1/16/80

49. Revision Date(s)

1. No. 136 | 2. County Holt | 4. Present Name(s) Strickler House | 5. Other Name(s)

HO-AS-001-081

#45 Appendix

Atlas of Atchison & Holt County, Missouri. Fremont, NE: Midwest Atlas Co., 1968.

Boswell, Joseph S. "Holt County, Missouri". Unpublished term paper, Northwest Missouri State University, 1964.

The Harbinger. Vol. II, No. 2. 1971. pp. 24-31.

History of Holt and Atchison Counties. National Historical Co., Saint Joseph, 1882.

History of Holt County, MO. Midland Printing Co., Saint Joseph, 1917.

Illustrated Historical Atlas Map of Holt County, MO. Brink., 1877.

Mound City, Heart of Holt County. Centennial Committee Publication, 1957.

Plat Book of Holt County, MO. Hixcon, 1925.

Standard Atlas of Holt County, MO. Ogle, 1898.

Standard Atlas of Holt County, MO. Ogle, 1918.

HISTORIC INVENTORY

HO-AS-001-082

1. No. 137

2. County Holt

3. Location of Negatives Carneal's Office

4. Present Name(s) Elton House

5. Other Name(s)

6. Specific Location 1201 Nebraska

7. City or Town If Rural, Township & Vicinity Mound City, MO

8. Site Plan with North Arrow

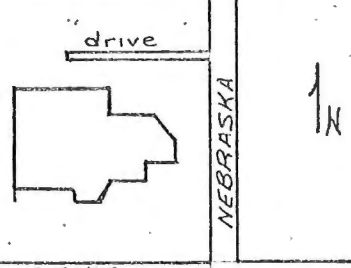

9. Coordinates UTM
Lat.
Long. Part of Lt 15 & 16 Blk 8, M.C. Extension

10. Site Is Building [X] Structure [ ] Object [ ]

11. On National Register? Yes [ ] No [X]

12. Is It Eligible? Yes [ ] No [ ]

13. Part of Estab. Hist. Dist.? Yes [ ] No [X]

14. District Potent'l? Yes [ ] No [ ]

15. Name of Established District

16. Thematic Category Architecture

17. Date(s) or Period ca. 1900

18. Style or Design Queen Anne

19. Architect or Engineer Unknown

20. Contractor or Builder Unknown

21. Original Use, if apparent Residence

22. Present Use Residence

23. Ownership Public [ ] Private [X]

24. Owner's Name & Address, if known Dellie E. Elton Jr.
1201 Nebraska
Mound City, MO 64470

25. Open to Public? Yes [ ] No [X]

26. Local Contact Person or Organization Ester Fields

27. Other Surveys in Which Included

28. No. of Stories 2

29. Basement? Yes [ ] No [ ]

30. Foundation Material Brick

31. Wall Construction Frame

32. Roof Type & Material hip/crossgable/asb. roof

33. No. of Bays irr. Front Side

34. Wall Treatment Weatherboard

35. Plan Shape asymmetrical

36. Changes (Explain in #42) Addition [ ] Altered [ ] Moved [ ]

37. Condition Interior good Exterior good

38. Preservation Underway? Yes [X] No [ ]

39. Endangered? By What? Yes [ ] No [X]

40. Visible from Public Road? Yes [X] No [ ]

41. Distance from and Frontage on Road 25' D

42. Further Description of Important Features

There are a series of porches on the first and second floor levels with turned balustrades and valance. There are chamfered corners on the second floor level and patterned shingles in the gable end. There is iron cresting on ride lines that end in a floral pattern.

43. History and Significance

44. Description of Environment and Outbuildings

There is a new garage attached to the side of the house.

45. Sources of Information

See Appendix

46. Prepared by T. Carneal

47. Organization NWMSU Hist. Survey

48. Date 1/16/80

49. Revision Date(s)

1. No. 137 2. County Holt 4. Present Name(s) Elton House 5. Other Name(s)

HO-AS-001-082

#45 Appendix

Atlas of Atchison & Holt County, Missouri. Fremont, NE: Midwest Atlas Co., 1968.

Boswell, Joseph S. "Holt County, Missouri". Unpublished term paper, Northwest Missouri State University, 1964.

The Harbinger. Vol. II, No. 2. 1971. pp. 24-31.

History of Holt and Atchison Counties. National Historical Co., Saint Joseph, 1882.

History of Holt County, MO. Midland Printing Co., Saint Joseph, 1917.

Illustrated Historical Atlas Map of Holt County, MO. Brink., 1877.

Mound City, Heart of Holt County. Centennial Committee Publication, 1957.

Plat Book of Holt County, MO. Hixcon, 1925.

Standard Atlas of Holt County, MO. Ogle, 1898.

Standard Atlas of Holt County, MO. Ogle, 1918.

HO-AS-001-082

NO 8x10 PHOTO SUPPLIED PER OWNER"S REQUEST.

THEY BELIEVE THE SURVEY IS SOME TYPE OF A
COMMUNIST PLOT.

HISTORIC INVENTORY

HO-AS-001-084

1. No. 140

2. County Holt

3. Location of Negatives
Carneal's Office

4. Present Name(s)
Pettijohn & Crawford Funeral Home

5. Other Name(s)
McCoy Residence

6. Specific Location
1405 Nebraska Street

7. City or Town — If Rural, Township & Vicinity
Mound City, MO

8. Site Plan with North Arrow

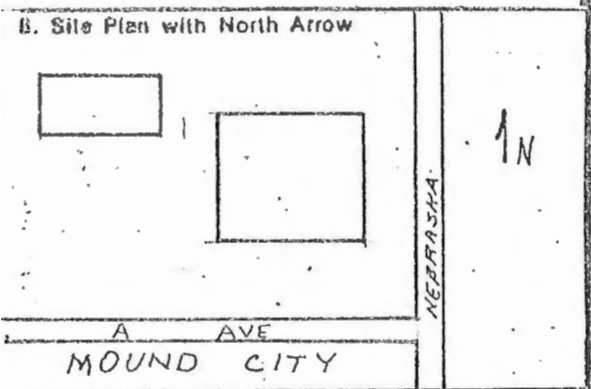

9. Coordinates — UTM
Lat.
Long.
Lt 16, 17, & 18 McCoy's 2nd Add

10. Site It Building [X] — Structure [ ] Object [ ]

11. On National Register? Yes [ ] No [X]

12. Is It Eligible? Yes [ ] No [ ]

13. Part of Estab. Hist. Dist.? Yes [ ] No [X]

14. District Potent'l? Yes [ ] No [ ]

15. Name of Established District

16. Thematic Category
Architecture

17. Date(s) or Period
1897

18. Style or Design
Vernacular

19. Architect or Engineer
Unknown

20. Contractor or Builder
Thomas McCoy

21. Original Use, if apparent
Residence

22. Present Use
Funeral home/residence

23. Ownership — Public [ ] Private [X]

24. Owner's Name & Address, if known
Irsi Y. Sitherwood, Prs.
Pettijohn & Crawford 201 A. Str
Mound City, MO 64470

25. Open to Public? Yes [X] No [ ]

26. Local Contact Person or Organization
Ester Fields

27. Other Surveys in Which Included

28. No. of Stories 2½

29. Basement? Yes [X] No [ ]

30. Foundation Material
Cement/Brick

31. Wall Construction
Brick & Mortar

32. Roof Type & Material
Hip/asphalt

33. No. of Bays — Front n/a Side

34. Wall Treatment
brick & Mortar

35. Plan Shape square

36. Changes (Explain in #42) — Addition [X] Altered [X] Moved [ ]

37. Condition — Interior Excellent — Exterior Excellent

38. Preservation Underway? Yes [ ] No [X]

39. Endangered? By What? Yes [ ] No [X]

40. Visible from Public Road? Yes [X] No [ ]

41. Distance from and Frontage on Road
100' D

42. Further Description of Important Features

The Home was bought from the McCoy-Miller heirs by W.H. Crawford in 1938 and used as a funeral home. No structural changes were made until 1959 when an addition was built on the east side of the home. It is a 20' x 40' chapel. The original porch was removed to do this. The original home is intact, however, and the oak paneling and stairs and leaded glass windows have been (see appendix)

43. History and Significance

The McCoy family bought this site of eighty acres in 1880 and the area is still known as McCoy addition. McCoys and Millers both lived in this house. Miss Helen McCoy established the city library. W.H. Crawford bought the home in 1938 and lived there until 1950. His son Jim and family lived there until 1973 when Jim Crawford died.

44. Description of Environment and Outbuildings

The Pettijohn & Crawford Funeral Home is located on three lots with a large front yard and has several trees. There is a four car garage on the property and a blacktop driveway. The property is in the north part of town in the residental area.

45. Sources of Information

See appendix

46. Prepared by
T. Carneal

47. Organization
NWMSU Hist. Survey

48. Date
1/16/80

49. Revision Date(s)

1. No. 140
2. County Holt
4. Present Name(s) Pettijohn & Crawford Funeral Home
5. Other Name(s) McCoy Residence

HD-AS-001-084

#42 Appendix
considered outstanding. There are two working fireplaces in the house and beautiful woodwork throughout the house. The windows have vertical brick headers. There is a large cornice at the level between the second floor and attic.

#45 Appendix

Atlas of Atchison & Holt County, Missouri. Fremont, NE: Midwest Atlas Co., 1968.

Boswell, Joseph S. "Holt County, Missouri". Unpublished term paper, Northwest Missouri State University, 1964.

The Harbinger. Vol. II, No. 2. 1971. pp. 24-31.

History of Holt and Atchison Counties. National Historical Co., Saint Joseph, 1882.

History of Holt County, MO. Midland Printing Co., Saint Joseph, 1917.

Illustrated Historical Atlas Map of Holt County, MO. Brink., 1877.

Mound City, Heart of Holt County. Centennial Committee Publication, 1957.

Plat Book of Holt County, MO. Hixcon, 1925.

Standard Atlas of Holt County, MO. Ogle, 1898.

Standard Atlas of Holt County, MO. Ogle, 1918.

HISTORIC INVENTORY

HO-AS-001-085

1. No. 142

2. County Holt

3. Location of Negatives Carneal's Office

4. Present Name(s) Duncan House

5. Other Name(s)

6. Specific Location 1525 Nebraska

7. City or Town If Rural, Township & Vicinity Mound City, MO

8. Site Plan with North Arrow

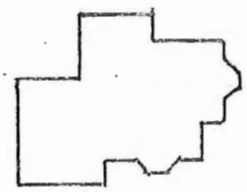

MOUND CITY

NEBRASKA

N

9. Coordinates UTM Lat. Long. SW¼ of Sec. 30 T 62 N R 38 W, lying within MC

10. Site [ ] Structure [ ] Building [X] Object [ ]

11. On National Register? Yes [ ] No [X]

12. Is It Eligible? Yes [ ] No [ ]

13. Part of Estab. Hist. Dist.? Yes [ ] No [X]

14. District Potent'l? Yes [ ] No [ ]

15. Name of Established District

16. Thematic Category Architecture

17. Date(s) or Period 1900

18. Style or Design Queen Anne

19. Architect or Engineer Unknown

20. Contractor or Builder Unknown

21. Original Use, if apparent Residence

22. Present Use Apartments

23. Ownership Public [ ] Private [X]

24. Owner's Name & Address, if known Ruth Duncan, 1525 Nebraska, Mound City, MO 64470

25. Open to Public? Yes [ ] No [X]

26. Local Contact Person or Organization Ester Fields

27. Other Surveys in Which Included

20. No. of Stories 2

29. Basement? Yes [X] No [ ]

30. Foundation Material Brick

31. Wall Construction Frame

32. Roof Type & Material Cross Gable/wood

33. No. of Bays Front irr. Side irr.

34. Wall Treatment Plaster

35. Plan Shape asymmetrical

36. Changes (Explain in #42) Addition [ ] Altered [ ] Moved [ ]

37. Condition Interior Excellent Exterior Good

38. Preservation Underway? Yes [X] No [ ]

39. Endangered? By What? Yes [ ] No [X]

40. Visible from Public Road? Yes [X] No [ ]

41. Distance from and Frontage on Road 25' D

42. Further Description of Important Features

Patterned shingles are used in the gable ends at the roof level. There are champfered corners at the second story level of the bay on the south facade. The bay on the east facade has an attic overhang at the second story level. There is a porch at the story level at the south east corner of the house. This has wood spindle balustrade and valance. The roof of the first floor porch is supported on carpenter turned (see appendix)

43. History and Significance

The structure was built in the early 1900's by a local businessman. The house next door was identical. The house is currently used for apartments.

44. Description of Environment and Outbuildings

There is a small building in the back which was a place for hired help to live.

45. Sources of Information

See appendix

46. Prepared by T. Carneal

47. Organization NWMSU Hist. Survey

48. Date 3/16/80

49. Revision Date(s)

1. No. 142
2. County Holt
4. Present Name(s) Duncan House
5. Other Name(s)

HO-AS-001-083

#42 Appendix
columns. The entranceway on the south and east facades of the porch are accentuated with a pediment. Leaded glass windows are used in the upper sashes in a number of windows on the first and second floor.

#45 Appendix

Atlas of Atchison & Holt County, Missouri. Fremont, NE: Midwest Atlas Co., 1968.

Boswell, Joseph S. "Holt County, Missouri". Unpublished term paper, Northwest Missouri State University, 1964.

The Harbinger. Vol. II, No. 2. 1971. pp. 24-31.

History of Holt and Atchison Counties. National Historical Co., Saint Joseph, 1882.

History of Holt County, MO. Midland Printing Co., Saint Joseph, 1917.

Illustrated Historical Atlas Map of Holt County, MO. Brink., 1877.

Mound City, Heart of Holt County. Centennial Committee Publication, 1957.

Plat Book of Holt County, MO. Hixcon, 1925.

Standard Atlas of Holt County, MO. Ogle, 1898.

Standard Atlas of Holt County, MO. Ogle, 1918.

HISTORIC INVENTORY

HO-AS-001-086

1. No. 143

2. County: Holt

3. Location of Negatives: Carneal's Office

4. Present Name(s): Tiffany Heights (Nursing Home)

5. Other Name(s):

6. Specific Location: 1525 Nebraska Street

7. City or Town / If Rural, Township & Vicinity: Mound City, MO

8. Site Plan with North Arrow

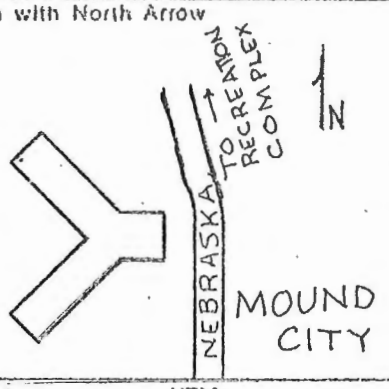

9. Coordinates UTM
Lat. Blk 62
Long. Mound City Add.

10. Site [ ] Building [X] Structure [ ] Object [ ]

11. On National Register? Yes [ ] No [X]

12. Is It Eligible? Yes [ ] No [ ]

13. Part of Estab. Hist. Dist.? Yes [ ] No [X]

14. District Potent'l? Yes [ ] No [ ]

15. Name of Established District

16. Thematic Category: Society

17. Date(s) or Period: 1975

18. Style or Design: Art Modern

19. Architect or Engineer: Bethesda Foundation

20. Contractor or Builder: Bethesda Foundation

21. Original Use, if apparent: Long Term care facility

22. Present Use: Long term care facility

23. Ownership: Public [ ] Private [X]

24. Owner's Name & Address, if known: Tiffany Care Centers, Inc. 1525 NE Str. Mound City, MO

25. Open to Public? Yes [X] No [ ]

26. Local Contact Person or Organization: Ester Fields

27. Other Surveys in Which Included

28. No. of Stories: 1

29. Basement? Yes [ ] No [X]

30. Foundation Material: Concrete

31. Wall Construction: concrete/steel

32. Roof Type & Material: steel deck

33. No. of Bays: Front n/a Sides

34. Wall Treatment: aggregate concrete

35. Plan Shape: Y

36. Changes (Explain in #42): Addition [ ] Altered [ ] Moved [ ]

37. Condition: Interior excellent; Exterior excellent

38. Preservation Underway? Yes [X] No [ ]

39. Endangered? By What? Yes [ ] No [X]

40. Visible from Public Road? Yes [X] No [ ]

41. Distance from and Frontage on Road: 50' D

42. Further Description of Important Features

This is a new care center with aggregated concrete walls. Large single-pane windows are used in each room.

43. History and Significance

Construction started in the Spring of 1974 and opened on January 5, 1979. This structure replaced a facility owned by Howard and Ruth Duncan. They began in the nursing home business April 1, 1956.

44. Description of Environment and Outbuildings

This is in a residential area.

45. Sources of Information

See appendix

46. Prepared by: T. Carneal

47. Organization: NWMSU Hist. Survey

48. Date: 1/16/80

49. Revision Date(s)

1. No. 143 | 2. County Holt | 4. Present Name(s) Tiffany Heights | 5. Other Name(s)

HO-AS-001-086

#45 Appendix

Atlas of Atchison & Holt County, Missouri. Fremont, NE: Midwest Atlas Co., 1968.

Boswell, Joseph S. "Holt County, Missouri". Unpublished term paper, Northwest Missouri State University, 1964.

The Harbinger. Vol. II, No. 2. 1971. pp. 24-31.

History of Holt and Atchison Counties. National Historical Co., Saint Joseph, 1882.

History of Holt County, MO. Midland Printing Co., Saint Joseph, 1917.

Illustrated Historical Atlas Map of Holt County, MO. Brink., 1877.

Mound City, Heart of Holt County. Centennial Committee Publication, 1957.

Plat Book of Holt County, MO. Hixcon, 1925.

Standard Atlas of Holt County, MO. Ogle, 1898.

Standard Atlas of Holt County, MO. Ogle, 1918.

HISTORIC INVENTORY

HO-AS-001-087

1. No. 144

2. County Holt

3. Location of Negatives Carneal's Office

4. Present Name(s) Squaw Creek Inn

5. Other Name(s) Huts Orchard

6. Specific Location Recreational area at end of Nebraska Street

7. City or Town Mound City, MO — If Rural, Township & Vicinity

8. Site Plan with North Arrow

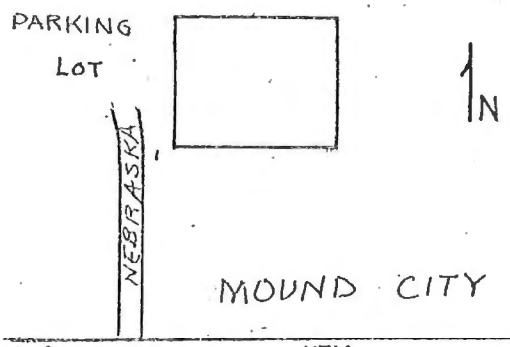

9. Coordinates UTM
Lat. SW¼ of Sec 20 T 62 N
Long. R 38 lying within MC

10. Site [X] Structure [ ] Building [ ] Object [ ]

11. On National Register? Yes [ ] No [X]

12. Is It Eligible? Yes [ ] No [ ]

13. Part of Estab. Hist. Dist.? Yes [ ] No [X]

14. District Potent'l? Yes [ ] No [ ]

15. Name of Established District

16. Thematic Category n/a

17. Date(s) or Period 1958

18. Style or Design n/a

19. Architect or Engineer n/a

20. Contractor or Builder n/a

21. Original Use, if apparent Orchard

22. Present Use Recreational Complex

23. Ownership Public [ ] Private [ ]

24. Owner's Name & Address, if known Dev. Corporation Mound City, MO 64470

25. Open to Public? Yes [X] No [ ]

26. Local Contact Person or Organization Ester Fields

27. Other Surveys in Which Included

28. No. of Stories n/a

29. Basement? Yes [ ] No [ ]

30. Foundation Material n/a

31. Wall Construction n/a

32. Roof Type & Material n/a

33. No. of Bays Front n/a Side

34. Wall Treatment n/a

35. Plan Shape n/a

36. Changes (Explain in #42) Addition [ ] Altered [ ] Moved [ ]

37. Condition Interior n/a Exterior

38. Preservation Underway? Yes [ ] No [ ]

39. Endangered? By What? Yes [ ] No [ ]

40. Visible from Public Road? Yes [ ] No [ ]

41. Distance from and Frontage on Road on Road

42. Further Description of Important Features

This is a site and therefore no further architectural details are furnished.

43. History and Significance

The 140 acre orchard was purchased by the Development Corporation in 1958. They developed the golf links in 1958; swimming pool in 1961. Since then a High School athletic field has been established and livestock barn, shelter house with tennis courts and stage have been erected.

44. Description of Environment and Outbuildings

A recreational complex .

45. Sources of Information

See appendix

46. Prepared by T. Carneal

47. Organization NWMSU Hist. Survey

48. Date 1/16/80

49. Revision Date(s)

1. No. 144
2. County Holt
4. Present Name(s) Squaw Creek Inn
5. Other Name(s) Huts Orchard

HO-AS-001-067

#45 Appendix

Atlas of Atchison & Holt County, Missouri. Fremont, NE: Midwest Atlas Co., 1968.

Boswell, Joseph S. "Holt County, Missouri". Unpublished term paper, Northwest Missouri State University, 1964.

The Harbinger. Vol. II, No. 2. 1971. pp. 24-31.

History of Holt and Atchison Counties. National Historical Co., Saint Joseph, 1882.

History of Holt County, MO. Midland Printing Co., Saint Joseph, 1917.

Illustrated Historical Atlas Map of Holt County, MO. Brink., 1877.

Mound City, Heart of Holt County. Centennial Committee Publication, 1957.

Plat Book of Holt County, MO. Hixcon, 1925.

Standard Atlas of Holt County, MO. Ogle, 1898.

Standard Atlas of Holt County, MO. Ogle, 1918.

SUPPER CLUB

HISTORIC INVENTORY

HO-AS-1001-088

1. No. 103

2. County Holt

3. Location of Negatives Carneal's Office

4. Present Name(s) Shunkwiler Residence

5. Other Name(s)

6. Specific Location 604 Railroad
Mound City, MO

7. City or Town If Rural, Township & Vicinity
Mound City, MO 64470

8. Site Plan with North Arrow

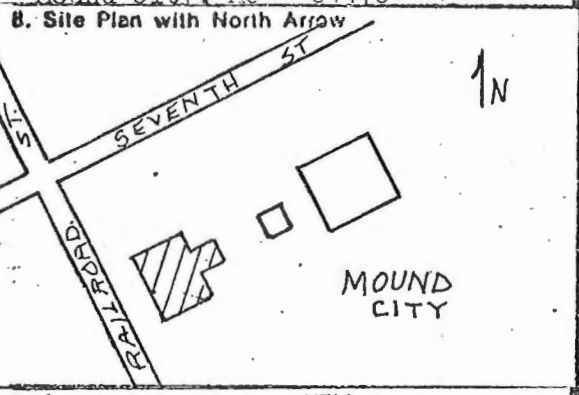

9. Coordinates UTM
Lat. Long. Lt 6 Blk 8
Original Town

10. Site [ ] Building [X] Structure [ ] Object [ ]

11. On National Register? Yes [ ] No [X]

12. Is It Eligible? Yes [ ] No [ ]

13. Part of Estab. Hist. Dist.? Yes [ ] No [X]

14. District Potent'l? Yes [X] No [ ]

15. Name of Established District

16. Thematic Category Arhcitecture

17. Date(s) or Period circa 1880

18. Style or Design Vernacular

19. Architect or Engineer Unknown

20. Contractor or Builder Unkown

21. Original Use, if apparent Residence

22. Present Use Residence

23. Ownership Public [ ] Private [X]

24. Owner's Name & Address, If known
Mrs. Ruby Shunkwiler
604 Railroad, Mound City, MO 64470

25. Open to Public? Yes [ ] No [X]

26. Local Contact Person or Organization Ester Field

27. Other Surveys in Which Included

28. No. of Stories 1

29. Basement? Yes [ ] No [X]

30. Foundation Material Brick

31. Wall Construction Brick & Mortar

32. Roof Type & Material Gable/asbestos shingle

33. No. of Bays Front 2 Side 1

34. Wall Treatment Brick & Mortar

35. Plan Shape Square

36. Changes (Explain in #42) Addition [X] Altered [ ] Moved [ ]

37. Condition Interior Fair; Exterior Very good

38. Preservation Underway? Yes [ ] No [X]

39. Endangered? By What? Yes [X] No [ ]
See appendix

40. Visible from Public Road? Yes [X] No [ ]

41. Distance from and Frontage on Road 25' D

42. Further Description of Important Features
The brick in this vernacular style home is laid in the English Garden wall pattern. There are segmental arches above each window and stone lugsills at the bottom. There is a wide cornice board under the eave. The porch roof is supported on tuscan columns. The brick in the small toilet at the rear of the property is laid in the common bond brick pattern.

43. History and Significance
In the center of the original civic center of Mound City.

44. Description of Environment and Outbuildings
A brick toilet, in need of repairs, in the only other building on the lot.

45. Sources of Information
See appendix

46. Prepared by T. Carneal

47. Organization NWMSU Hist. Survey

48. Date 1/16/79

49. Revision Date(s)

1. No. 103
2. County Holt
4. Present Name(s) Shunkwiler Residence
5. Other Name(s)

HO-AS-001-086

#39 Appendix
Possible expansion of lumberyard.

#45 Appendix

Atlas of Atchison & Holt County, Missouri. Fremont, NE: Midwest Atlas Co., 1968.

Boswell, Joseph S. "Holt County, Missouri". Unpublished term paper, Northwest Missouri State University, 1964.

The Harbinger. Vol. II, No. 2. 1971. pp. 24-31.

History of Holt and Atchison Counties. National Historical Co., Saint Joseph, 1882.

History of Holt County, MO. Midland Printing Co., Saint Joseph, 1917.

Illustrated Historical Atlas Map of Holt County, MO. Brink., 1877.

Mound City, Heart of Holt County. Centennial Committee Publication, 1957.

Plat Book of Holt County, MO. Hixcon, 1925.

Standard Atlas of Holt County, MO. Ogle, 1898.

Standard Atlas of Holt County, MO. Ogle, 1918.

HISTORIC INVENTORY

HO-AS-001-089

1. No. 104

2. County Holt

3. Location of Negatives Carneal's Office

4. Present Name(s) Shunkwiler Outhouse

5. Other Name(s)

6. Specific Location 604 Railroad

7. City or Town Mound City, MO **If Rural, Township & Vicinity**

8. Site Plan with North Arrow

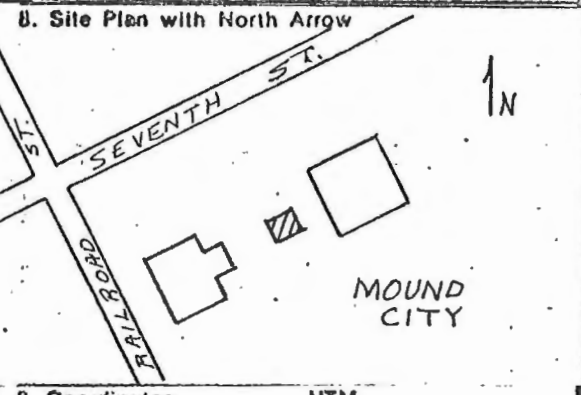

9. Coordinates Lat. Long. **UTM** Lt 6 Blk 7 Original Town

10. Site [ ] Building [ ] Structure [ ] Object [ ]

11. On National Register? Yes [ ] No [X]

12. Is It Eligible? Yes [ ] No [ ]

13. Part of Estab. Hist. Dist.? Yes [ ] No [X]

14. District Potent'l? Yes [ ] No [ ]

15. Name of Established District

16. Thematic Category Architecture

17. Date(s) or Period ca. 1880

18. Style or Design Vernacular

19. Architect or Engineer Unknown

20. Contractor or Builder Unknown

21. Original Use, if apparent Outhouse

22. Present Use Outhouse

23. Ownership Public [ ] Private [X]

24. Owner's Name & Address, if known Ruby Shunkwiler
604 Railroad
Mound City, MO 64470

25. Open to Public? Yes [ ] No [X]

26. Local Contact Person or Organization Ester Fields

27. Other Surveys in Which Included

28. No. of Stories 1

29. Basement? Yes [ ] No [ ] n/a

30. Foundation Material Brick

31. Wall Construction Brick & Mortar

32. Roof Type & Material Gable/wood shingle

33. No. of Bays Front n/a Side 1

34. Wall Treatment Brick & Mortar

35. Plan Shape Rectangle

36. Changes (Explain in #42) Addition [ ] Altered [ ] Moved [ ]

37. Condition Interior poor Exterior poor

38. Preservation Underway? Yes [ ] No [X]

39. Endangered? By What? Yes [X] No [ ] deterioration

40. Visible from Public Road? Yes [X] No [ ]

41. Distance from and Frontage on Road 100' D

42. Further Description of Important Features
This structure is a small brick outhouse with a plank door.

43. History and Significance
An example of an early day urban household. The house, outhouse and barn are very unique.

44. Description of Environment and Outbuildings
The Liberty Tree from the Bicentennial is at the rear of the outhouse.

45. Sources of Information
See appendix

46. Prepared by T. Carneal

47. Organization NWMSU Hist. Survey

48. Date 1/26/80

49. Revision Date(s)

1. No. 104
2. County Holt
4. Present Name(s) Shunkwiler Outhouse
5. Other Name(s)

HO-AS-001-089

#45 Appendix

Atlas of Atchison & Holt County, Missouri. Fremont, NE: Midwest Atlas Co., 1968.

Boswell, Joseph S. "Holt County, Missouri". Unpublished term paper, Northwest Missouri State University, 1964.

The Harbinger. Vol. II, No. 2. 1971. pp. 24-31.

History of Holt and Atchison Counties. National Historical Co., Saint Joseph, 1882.

History of Holt County, MO. Midland Printing Co., Saint Joseph, 1917.

Illustrated Historical Atlas Map of Holt County, MO. Brink., 1877.

Mound City, Heart of Holt County. Centennial Committee Publication, 1957.

Plat Book of Holt County, MO. Hixcon, 1925.

Standard Atlas of Holt County, MO. Ogle, 1898.

Standard Atlas of Holt County, MO. Ogle, 1918.

HISTORIC INVENTORY

HO-AS-001-090

1. No. 132

2. County Holt

3. Location of Negatives Carneal's Office

4. Present Name(s) Velma Watson

5. Other Name(s) Jesse B. Whobrey/Houston/ Vonderschmidt

6. Specific Location 1101 Savannah Street

7. City or Town Mound City, MO — If Rural, Township & Vicinity

8. Site Plan with North Arrow

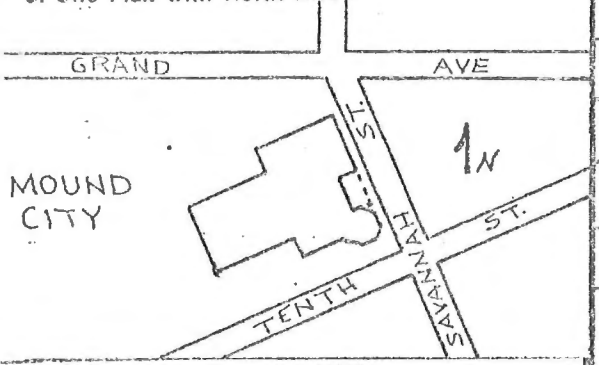

9. Coordinates UTM
Lat.
Long. L 15, Original Town

10. Site [ ] Structure [ ] Building [X] Object [ ]

11. On National Register? Yes [ ] No [X]

12. Is It Eligible? Yes [ ] No [ ]

13. Part of Estab. Hist. Dist.? Yes [ ] No [X]

14. District Potent'l? Yes [X] No [ ]

15. Name of Established District

16. Thematic Category Architecture

17. Date(s) or Period 1881

18. Style or Design Italianate

19. Architect or Engineer J.B. Whobrey

20. Contractor or Builder J.B. Whobrey

21. Original Use, if apparent Residence

22. Present Use Residence

23. Ownership Public [ ] Private [X]

24. Owner's Name & Address, If known Velma Watson
1101 Savannah, Street
Mound City, MO 64470

25. Open to Public? Yes [ ] No [X] By appointment

26. Local Contact Person or Organization Ester Field

27. Other Surveys in Which Included

28. No. of Stories 2

29. Basement? Yes [X] No [ ]

30. Foundation Material Brick

31. Wall Construction Brick & Mortar

32. Roof Type & Material Truncated hip/ wood shingle

33. No. of Bays Front 5 Side irregular

34. Wall Treatment Running bond/Brick

35. Plan Shape T

36. Changes (Explain in #42) Addition [X] Altered [X] Moved [ ]

37. Condition Interior Good Exterior Excellent

38. Preservation Underway? Yes [ ] No [X]

39. Endangered? By What? Age Yes [X] No [ ]

40. Visible from Public Road? Yes [X] No [ ]

41. Distance from and Frontage on Road 50' D 50' F

42. Further Description of Important Features
There is a two story bay window on the south side of the structure. The porch on the south east corner has carpenter balustrades. The windows have segmental arches.

43. History and Significance
J. B. Whobrey moved to Mound City from Forest City in 1881 and started a brick yard and kiln on this property. He built the west portion of this house during the summer of 1881 and finished it in 1888. Mr. Whobrey also supplied the brick and built the Gladstone Hotel, the Purshon Block and the Trook home. Mr. Lester Vonderschmidt was speaker of the Missouri House while he lived in the house.

44. Description of Environment and Outbuildings
There are no other intrusions on this property.

45. Sources of Information
Letter from Velma Watson, Interview with Cara G. Hill
See appendix

46. Prepared by T. Carneal

47. Organization NWMSU

48. Date 4/16/79

49. Revision Date(s)

1. No. 132
2. County Holt
4. Present Name(s) Velma Watson
5. Other Name(s) Jesse B. Whobrey/Houston/Vonderschmidt

HO-AS-001-090

#45 Appendix

Atlas of Atchison & Holt County, Missouri. Fremont, NE: Midwest Atlas Co., 1968.

Boswell, Joseph S. "Holt County, Missouri". Unpublished term paper, Northwest Missouri State University, 1964.

The Harbinger. Vol. II, No. 2. 1971. pp. 24-31.

History of Holt and Atchison Counties. National Historical Co., Saint Joseph, 1882.

History of Holt County, MO. Midland Printing Co., Saint Joseph, 1917.

Illustrated Historical Atlas Map of Holt County, MO. Brink., 1877.

Mound City, Heart of Holt County. Centennial Committee Publication, 1957.

Plat Book of Holt County, MO. Hixcon, 1925.

Standard Atlas of Holt County, MO. Ogle, 1898.

Standard Atlas of Holt County, MO. Ogle, 1918.

HISTORIC INVENTORY

HO-AS-001-091

1. No. 133

2. County Holt

3. Location of Negatives: Carneal's Office

4. Present Name(s): Solon Residence

5. Other Name(s):

6. Specific Location: 1211 Savannah

7. City or Town: Mound City, MO — If Rural, Township & Vicinity

8. Site Plan with North Arrow

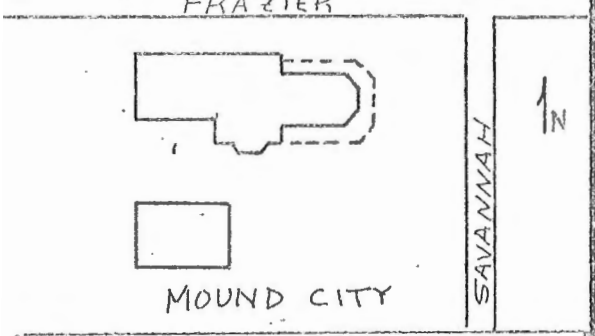

9. Coordinates — UTM
Lat.
Long.
Lt 1,2,3 Mound City Ext.
Co. Mound City Add

10. Site [ ] Structure [ ] Building [X] Object [ ]

11. On National Register? Yes [ ] No [X]

12. Is It Eligible? Yes [ ] No [ ]

13. Part of Estab. Hist. Dist.? Yes [ ] No [X]

14. District Potent'l? Yes [ ] No [ ]

15. Name of Established District

16. Thematic Category: Architecture

17. Date(s) or Period: 1907

18. Style or Design: Queen Anne

19. Architect or Engineer: Unknown

20. Contractor or Builder: Unknown

21. Original Use, if apparent: Residence

22. Present Use: Residence

23. Ownership: Public [ ] Private [X]

24. Owner's Name & Address, if known
Harry Solon
1211 Savannah
Mound City, MO 64470

25. Open to Public? Yes [ ] No [X]

26. Local Contact Person or Organization: Ester Fields

27. Other Surveys in Which Included

28. No. of Stories: 2

29. Basement? Yes [X] No [ ]

30. Foundation Material: Brick

31. Wall Construction: Frame

32. Roof Type & Material: CrossGable/asbestos

33. No. of Bays — Front: irregular — Side:

34. Wall Treatment: Weatherboard

35. Plan Shape: rectangle

36. Changes (Explain in #42): Addition [X] Altered [ ] Moved [ ]

37. Condition — Interior: Excellent — Exterior: ~~Excellent~~

38. Preservation Underway? Yes [ ] No [X]

39. Endangered? By What? Yes [ ] No [X]

40. Visible from Public Road? Yes [X] No [ ]

41. Distance from and Frontage on Road: 100' D

42. Further Description of Important Features

The kitchen was enlarged 1974 by combining with the pantry. The front room has a wrap around porch which has a pediment roof over the entrance. The three front doors are oval with leaded bevel glass. The front room has a 4' x 6' oval front window. There are patterned shingles in the gable end. A bay window is located on the south.

43. History and Significance

The original site was developed by E.R. and Libbie Swaim in 1881. This house was built by Martha Davis in 1907.

44. Description of Environment and Outbuildings

There is a garage on the north side of the property.

45. Sources of Information

See Appendix

46. Prepared by: T. Carneal

47. Organization: NWMSU Hist. Survey

48. Date: 1/16/80

49. Revision Date(s)

1. No. 133
2. County Holt
4. Present Name(s) Solon House
5. Other Name(s)

HO-AS-001-091

#45 Appendix

Atlas of Atchison & Holt County, Missouri. Fremont, NE: Midwest Atlas Co., 1968.

Boswell, Joseph S. "Holt County, Missouri". Unpublished term paper, Northwest Missouri State University, 1964.

The Harbinger. Vol. II, No. 2. 1971. pp. 24-31.

History of Holt and Atchison Counties. National Historical Co., Saint Joseph, 1882.

History of Holt County, MO. Midland Printing Co., Saint Joseph, 1917.

Illustrated Historical Atlas Map of Holt County, MO. Brink., 1877.

Mound City, Heart of Holt County. Centennial Committee Publication, 1957.

Plat Book of Holt County, MO. Hixcon, 1925.

Standard Atlas of Holt County, MO. Ogle, 1898.

Standard Atlas of Holt County, MO. Ogle, 1918.

HISTORIC INVENTORY

HO-AS-001-002

1. No. 134

2. County Holt

3. Location of Negatives
Carneal's Office

4. Present Name(s)
Burnsides Residence

5. Other Name(s)
McRoberts Home-Strobel House

6. Specific Location
1319 Savannah

7. City or Town — If Rural, Township & Vicinity
Mound City, MO

8. Site Plan with North Arrow

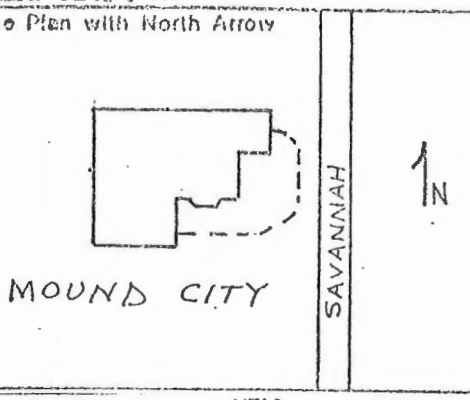

9. Coordinates — UTM
Lat. Long.
Lt 6 & 7 Blk 2
McCoy's Addition

10. Site ( ) Building (X) — Structure ( ) Object ( )

11. On National Register? Yes ( ) No (X)

12. Is It Eligible? Yes ( ) No ( )

13. Part of Estab. Hist. Dist.? Yes ( ) No (X)

14. District Potent'l? Yes ( ) No ( )

15. Name of Established District

16. Thematic Category
Architecture

17. Date(s) or Period
1900

18. Style or Design
Queen Anne

19. Architect or Engineer
Unknown

20. Contractor or Builder
Unknown

21. Original Use, if apparent
Residence

22. Present Use
Residence

23. Ownership — Public ( ) Private (X)

24. Owner's Name & Address, if known
James & Elizabeth Burnsides
1319 Savannah, Mound City, MO

25. Open to Public? Yes ( ) No (X)

26. Local Contact Person or Organization
Ester Fields

27. Other Surveys in Which Included

28. No. of Stories 1½

29. Basement? Yes (X) No ( )

30. Foundation Material
Brick

31. Wall Construction
Frame

32. Roof Type & Material
see appendix

33. No. of Bays — Front 3 Side 3

34. Wall Treatment
Clapboard/shingle

35. Plan Shape asymmeterical

36. Changes (Explain in #42) — Addition ( ) Altered (X) Moved ( )

37. Condition — Interior Excellent — Exterior Excellent

38. Preservation Underway? Yes (X) No ( )

39. Endangered? By What? Yes ( ) No (X)

40. Visible from Public Road? Yes (X) No ( )

41. Distance from and Frontage on Road
25' D

42. Further Description of Important Features

There are three chimneys on the house, one offset right front, one offset right center and the third is offset right rear. There is boxed cornice and plain and decorated frieze. There is a high center gable with swept dormer. The swept dormer has a half-round window with stained glass. There are two large fixed windows, one with leaded clear glass across the top. The remaining (see appendix)

43. History and Significance

The land this home was built on was a land patent from the State of Missouri to James H. Heard, September 18, 1849. Through the years it was inherited by his wife at his death, and then passed to various childern. On February 11, 1880, one of his heirs sold a large plot of ground to Thomas W. McCoy for $3,650. An interesting fact (see appendix)

44. Description of Environment and Outbuildings

The only outbuilding remaining is a garage on the south side. The home is located in a well developed neighborhood on a well traveled paved street sitting well back from the street.

45. Sources of Information

See appendix

46. Prepared by
T. Carneal

47. Organization
NWMSU Hist. Survey

48. Date
4/16/80

49. Revision Date(s)

1. No. 134 | 2. County Holt | 4. Present Name(s) Burnsides Residence | 5. Other Name(s) McRoberts Residence

HO-AS-001-092

#32 Appendix
Hip, cross gable/asbestos

#42 Appendix
windows are double hung. There is stained glass used at the rear of the house.

There is door and window molding used, it is plain with gingerbread trim in eaves. There are several porches on the house. On the west there is an open porch, A porch circles around from the east to the south side with turned posts and railing with columns.

Oak mantles with marble are on the wood burning fireplaces. The wood work throughout the house is burled wood. The entry on the back entrance has been enlarged to be used as a utility room. An open porch was added on the back.

#43 Appendix
is that in 1919, an attachment was still on the original abstract that James H. Heard was buried on a part of the ground and a reservation of five by ten feet was held back, being the place of his grave. In 1919, affidavits were attached to the deed, made by John M. Tracy, M.D. and John H. Glenn, stating that they were sure the grave did not contain the body of James H. Heard as his body had been removed many years before, (copies of these affidavits are attached.)

Mr. McCoy a prominent figure in the development of Mound City, divided the ground into lots and sold them. The Pettijohn-Crawford Funeral Home was the McCoy Residence. This became the McCoys addition. On February 14, 1898, William McRoberts and his wife Nellie purchased the north 25' of Lot 6 and all of lot 5 except the north 5' of Block 2. On February 13, 1913, Mr. McRoberts purchased the north 10' of the south 40' of lot 6 in Block 2 from Francis J. Gaskill and wife, Louisa E. for $100. In about 1900, Mr. McRoberts built his home. October 15, 1919, the John C. Strobel family bought the home and lived there until September 20, 1943 when they sold it. The home was sold several more times until the Burnsides purchased the home in 1970.

HO-AS-001-092

State of Missouri
ss
County of Holt

For #10 of Abstract (Original #2426)

John M.Tracy, M.D., being duly sworn, on his oath states: I am 80 years of age, and have lived in Mound City, Missouri, and in the immediate vicinity of the NE¼ NW¼ of Section 31, Township 62, Range 38, Holt County, Missouri, since prior to the year 1870, and during all of said time have been familiar with the ownership and possession of the said land.

My attention has been called to a reservation of five by ten feet, being the grave of James H.Heard, contained in a deed made by B.F.Heard one of the heirs of James H.Heard, made in the year 1870. I knew the location of the grave referred to. I further know that the body of the said James H.Heard was removed from the grave, many years, ago, and that the use of the said tract for a grave has been abandoned.

John M.Tracy, M.D.

Subscribed and sworn to before me this 21st day of February,1919.
My commission expires Aug.17th,1921.
(SEAL)

W.E.Stubbs,Notary Public

State of Missouri
ss
County of Holt

R.C.Glenn, being duly sworn, on his oath states: I am 70 years of age, and have lived in Mound City, Missouri, and in the immediate vicinity of the NE¼ NW¼ of Section 31, Township 62, Range 38, Holt County, Missouri, since prior to the year 1870, and during all said time have been familiar with the ownership and possession of said land.

I have read the above affidavit, and know and state that the facts therein testified to in relation to the ownership and possession of said land, and in relation to the grave of James H.Heard, are all true.

R.C.Glenn

Subscribed and sworn to before me this 21st day of February,1919.

My commission expires Aug.17th,1921.

W.E.Stubbs, Notary Public

(SEAL)

The above copy is made a part of this abstract, the original is on file in my office, housed in a fire proof vault, is open to the inspection of the holder of this abstract and subject to use in evidence when admissible in any suit involving the title of the land here abstracted.

File #4209.

E.E.Richards
Attorney & Abstracter of Titles

HO-AS-001-092

#45 Appendix

Atlas of Atchison & Holt County, Missouri. Fremont, NE: Midwest Atlas Co., 1968.

Boswell, Joseph S. "Holt County, Missouri". Unpublished term paper, Northwest Missouri State University, 1964.

The Harbinger. Vol. II, No. 2. 1971. pp. 24-31.

History of Holt and Atchison Counties. National Historical Co., Saint Joseph, 1882.

History of Holt County, MO. Midland Printing Co., Saint Joseph, 1917.

Illustrated Historical Atlas Map of Holt County, MO. Brink., 1877.

Mound City, Heart of Holt County. Centennial Committee Publication, 1957.

Plat Book of Holt County, MO. Hixcon, 1925.

Standard Atlas of Holt County, MO. Ogle, 1898.

Standard Atlas of Holt County, MO. Ogle, 1918.

HISTORIC INVENTORY

HO-AS-001-093

1. No. 141

2. County Holt

3. Location of Negatives Carneal's Office

4. Present Name(s) Aesdale House

5. Other Name(s)

6. Specific Location 1327 Savannah

7. City or Town Mound City, MO — If Rural, Township & Vicinity

8. Site Plan with North Arrow

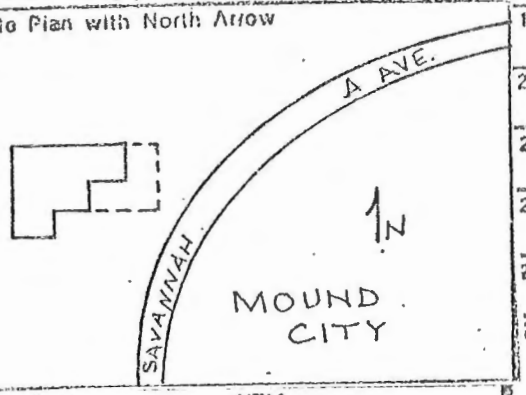

9. Coordinates — UTM
Lat. Long. Lt 1 & 2 Blk 2 McCoy Addition

10. Site [ ] Building [X] Structure [ ] Object [ ]

11. On National Register? Yes [ ] No [X]

12. Is It Eligible? Yes [ ] No [ ]

13. Part of Estab. Hist. Dist.? Yes [ ] No [X]

14. District Potent'l? Yes [ ] No [ ]

15. Name of Established District

16. Thematic Category Architecture

17. Date(s) or Period ca. 1890

18. Style or Design Queen Anne

19. Architect or Engineer Unknown

20. Contractor or Builder Unknown

21. Original Use, if apparent Residence

22. Present Use Residence

23. Ownership Public [ ] Private [X]

24. Owner's Name & Address, if known Frances Aesdale, 1327 Savannah, Mound City, MO 64470

25. Open to Public? Yes [ ] No [X]

26. Local Contact Person or Organization Ester Fields

27. Other Surveys in Which Included

28. No. of Stories 2

29. Basement? Yes [X] No [ ]

30. Foundation Material Brick

31. Wall Construction Frame

32. Roof Type & Material hip/cross gable/asbestos

33. No. of Bays Front irreg. Side

34. Wall Treatment Weatherboard

35. Plan Shape asymmeterical

36. Changes (Explain in #42) Addition [ ] Altered [ ] Moved [ ]

37. Condition Interior good Exterior good

38. Preservation Underway? Yes [X] No [ ]

39. Endangered? By What? Yes [ ] No [X]

40. Visible from Public Road? Yes [X] No [ ]

41. Distance from and Frontage on Road 25' D

42. Further Description of Important Features

This Queen Anne style has the regular features of patterned shingle champfered corners carpenter trimmed valance and ballustrade on th porch and stained and leaded glass windows.

43. History and Significance

This home is one of the many Queen Anne style structures built in Mound City at the turn of the century.

44. Description of Environment and Outbuildings

This home is in a residental area with a side yard.

45. Sources of Information

See appendix

46. Prepared by T. Carneal

47. Organization NWMSU Hist. Survey

48. Date 2/16/80

49. Revision Date(s)

HO-AS-001-093

#45 Appendix

Atlas of Atchison & Holt County, Missouri. Fremont, NE: Midwest Atlas Co., 1968.

Boswell, Joseph S. "Holt County, Missouri". Unpublished term paper, Northwest Missouri State University, 1964.

The Harbinger. Vol. II, No. 2. 1971. pp. 24-31.

History of Holt and Atchison Counties. National Historical Co., Saint Joseph, 1882.

History of Holt County, MO. Midland Printing Co., Saint Joseph, 1917.

Illustrated Historical Atlas Map of Holt County, MO. Brink., 1877.

Mound City, Heart of Holt County. Centennial Committee Publication, 1957.

Plat Book of Holt County, MO. Hixcon, 1925.

Standard Atlas of Holt County, MO. Ogle, 1898.

Standard Atlas of Holt County, MO. Ogle, 1918.

HISTORIC INVENTORY

HO-AS-001-094

1. No. 114

2. County: Holt

3. Location of Negatives: Carneal's Office

4. Present Name(s): Heck Fertilizer Co.

5. Other Name(s): Mound City Bottling Works

6. Specific Location: 302 State Street

7. City or Town / If Rural, Township & Vicinity: Mound City, MO

8. Site Plan with North Arrow

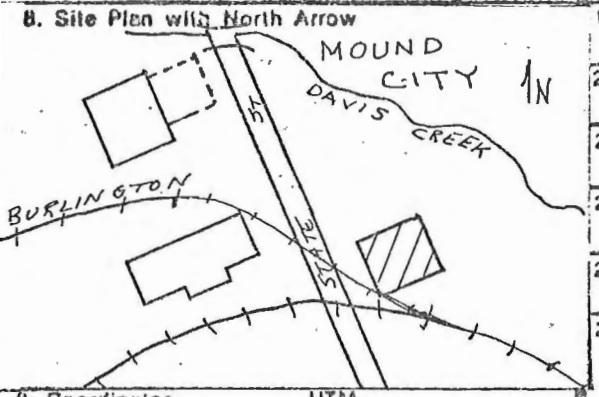

9. Coordinates: UTM
Lat.
Long.
Part of Blk 35
Original Town

10. Site [ ] Building [X] Structure [ ] Object [ ]

11. On National Register? Yes [ ] No [X]

12. Is It Eligible? Yes [ ] No [ ]

13. Part of Estab. Hist. Dist.? Yes [ ] No [X]

14. District Potent'l? Yes [ ] No [ ]

15. Name of Established District

16. Thematic Category: Architecture/Technology

17. Date(s) or Period: 1914

18. Style or Design: Vernacular

19. Architect or Engineer: Jesse C. Porter

20. Contractor or Builder: Jesse C. Porter

21. Original Use, if apparent: Bottling Co.

22. Present Use: Fertilizer Plant

23. Ownership: Public [ ] Private [X]

24. Owner's Name & Address, if known
Virgil Heck
302 State Street
Mound City, MO 64470

25. Open to Public? Yes [ ] No [X]

26. Local Contact Person or Organization: Ester Fields

27. Other Surveys in Which Included

28. No. of Stories: 2

29. Basement? Yes [X] No [ ]

30. Foundation Material: Concrete/Block

31. Wall Construction: Concrete/Block

32. Roof Type & Material: Gable/Asbestos Roof

33. No. of Bays Front n/a Side

34. Wall Treatment: Concrete Block

35. Plan Shape: Rectangle

36. Changes (Explain in #42) Addition [ ] Altered [X] Moved [ ]

37. Condition Interior: Fair Exterior: Fair

38. Preservation Underway? Yes [ ] No [X]

39. Endangered? By What? Yes [ ] No [X]

40. Visible from Public Road? Yes [X] No [ ]

41. Distance from and Frontage on Road: 15' ft. D

42. Further Description of Important Features

This structure is a vernacular building that serves as an example of light manufacturing in Mound City.

43. History and Significance

This was an early Mound City manufacturing plant.

44. Description of Environment and Outbuildings

This sits next to the railroad and is in a light industrial area.

45. Sources of Information

Interview with Wm. T. Porter
See appendix

46. Prepared by: T. Carneal

47. Organization: NWMSU Hist. Survey

48. Date: 1/16/80

49. Revision Date(s)

1. No. 114
2. County Holt
4. Present Name(s) Heck Fertilizer Co.
5. Other Name(s) Mound City Bottling Works.

HO-AS-001-094

#45 Appendix

Atlas of Atchison & Holt County, Missouri. Fremont, NE: Midwest Atlas Co., 1968.

Boswell, Joseph S. "Holt County, Missouri". Unpublished term paper, Northwest Missouri State University, 1964.

The Harbinger. Vol. II, No. 2. 1971. pp. 24-31.

History of Holt and Atchison Counties. National Historical Co., Saint Joseph, 1882.

History of Holt County, MO. Midland Printing Co., Saint Joseph, 1917.

Illustrated Historical Atlas Map of Holt County, MO. Brink., 1877.

Mound City, Heart of Holt County. Centennial Committee Publication, 1957.

Plat Book of Holt County, MO. Hixcon, 1925.

Standard Atlas of Holt County, MO. Ogle, 1898.

Standard Atlas of Holt County, MO. Ogle, 1918.

HISTORIC INVENTORY

HD-AS-001-095

1. No. 109

2. County Holt

3. Location of Negatives Carneal's Office

4. Present Name(s) Farmers Oil Company,

5. Other Name(s) George L. Rockwell

6. Specific Location 307 State Street.

7. City or Town Mound City, MO **If Rural, Township & Vicinity**

8. Site Plan with North Arrow

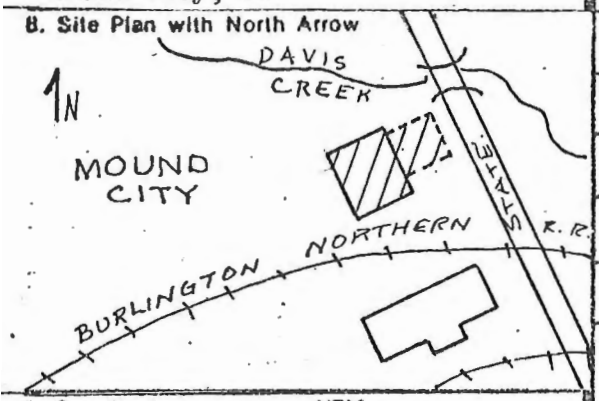

9. Coordinates UTM
Lat. NW¼ Sec 6 T 61 N
Long. R 38 W

10. Site [ ] Building [X] Structure [ ] Object [ ]

11. On National Register? Yes [ ] No [X]

12. Is It Eligible? Yes [ ] No [ ]

13. Part of Estab. Hist. Dist.? Yes [ ] No [X]

14. District Potent'l? Yes [X] No [ ]

15. Name of Established District

16. Thematic Category Architecture

17. Date(s) or Period 1920-1921

18. Style or Design Vernacular

19. Architect or Engineer Jacob Cloos

20. Contractor or Builder Jacob Cloos

21. Original Use, if apparent Service Station

22. Present Use Service Station

23. Ownership Public [ ] Private [X]

24. Owner's Name & Address, if known
Getty Refining and Marketing Co
Tulsa, OK 74100

25. Open to Public? Yes [X] No [ ]

26. Local Contact Person or Organization Ester Field

27. Other Surveys in Which Included

28. No. of Stories 1

29. Basement? Yes [X] No [ ]

30. Foundation Material Brick

31. Wall Construction Brick & Mortar

32. Roof Type & Material Hip/asbestos shingle

33. No. of Bays Front 2 Side 2

34. Wall Treatment stucco and brick

35. Plan Shape ell

36. Changes (Explain in #42) Addition [ ] Altered [ ] Moved [ ]

37. Condition Interior Good Exterior Good

38. Preservation Underway? Yes [X] No [ ]

39. Endangered? By What? Yes [ ] No [X]

40. Visible from Public Road? Yes [X] No [ ]

41. Distance from and Frontage on Road 10' D

42. Further Description of Important Features

Built in 1920-1921. This building opened for business spring of 1921. It was a stock owned company by 150 farmers. @$25.00 shares limit of 10 shares of stock per person. It operated as a stock company until 1940. It was incorporated in 1941 and sold to Skelly Oil Co. in 1966.

43. History and Significance

First Mgr., Charles Loucks, 1 yr. Second Mgr., Fred Markt, 1 yrs. Third Mgr., E.K. Griffith, 1928-1933. Fourth Mgr. Fred Bickel, 1933-1938. Fifth Mgr. B.B. Burnett, 1938-April 1966 when sold. The Farmers Oil Co. is presently being changed in the near future from a lease to a jobbership and will be owned and operated privately by local ownership, which will presumably be the present operator.

44. Description of Environment and Outbuildings

Warehouse for oil, tires and other supplies. 60,000 Gallon bulk fuel storage.

45. Sources of Information
See appendix

46. Prepared by T. Carneal

47. Organization NWMSU Hist. Survey

48. Date 4/16/79

49. Revision Date(s)

1. No. 109
2. County Holt
4. Present Name(s) Farmers Oil Company
5. Other Name(s) George L. Rockwell

HO-AS-001-095

#45 Appendix

Atlas of Atchison & Holt County, Missouri. Fremont, NE: Midwest Atlas Co., 1968.

Boswell, Joseph S. "Holt County, Missouri". Unpublished term paper, Northwest Missouri State University, 1964.

The Harbinger. Vol. II, No. 2. 1971. pp. 24-31.

History of Holt and Atchison Counties. National Historical Co., Saint Joseph, 1882.

History of Holt County, MO. Midland Printing Co., Saint Joseph, 1917.

Illustrated Historical Atlas Map of Holt County, MO. Brink., 1877.

Mound City, Heart of Holt County. Centennial Committee Publication, 1957.

Plat Book of Holt County, MO. Hixcon, 1925.

Standard Atlas of Holt County, MO. Ogle, 1898.

Standard Atlas of Holt County, MO. Ogle, 1918.

SHELTANE
62 9/10
LUBRICATION SERVICE
United Delco
SERVICE

HISTORIC INVENTORY

HO-AS-001-096

1. No. 89

2. County Holt

3. Location of Negatives Carneal's Office

4. Present Name(s) Farmers Mutual Fire & Lts. Ins. Co.

5. Other Name(s) Bank of Mound City

6. Specific Location 505 State Street

7. City or Town Mound City, MO **If Rural, Township & Vicinity**

8. Site Plan with North Arrow

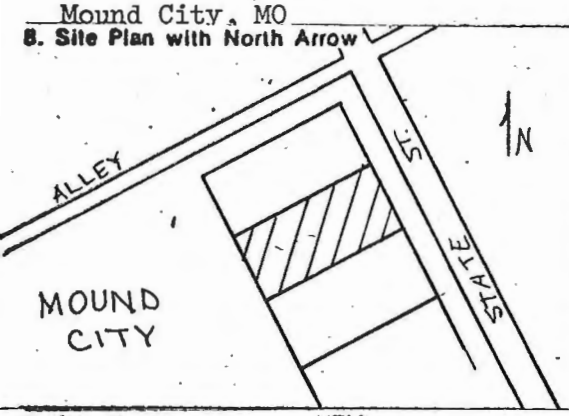

9. Coordinates UTM
Lat. Part of Lt. 5 Blk 3
Long. Original Town

10. Site [ ] Structure [ ] Building [X] Object [ ]

11. On National Register? Yes [ ] No [X]

12. Is It Eligible? Yes [ ] No [ ]

13. Part of Estab. Hist. Dist.? Yes [ ] No [X]

14. District Potent'l? Yes [ ] No [ ]

15. Name of Established District

16. Thematic Category Architecture

17. Date(s) or Period Ca. 1900

18. Style or Design Vernacular

19. Architect or Engineer Unknown

20. Contractor or Builder Unknown

21. Original Use, if apparent Bank

22. Present Use Ins. Office

23. Ownership Public [ ] Private [X]

24. Owner's Name & Address, if known
Farmers Mutual Inc. Co.
505 State St. Mound City, MO

25. Open to Public? Yes [X] No [ ]

26. Local Contact Person or Organization Ester Fields

27. Other Surveys in Which Included

28. No. of Stories 2

29. Basement? Yes [X] No [ ]

30. Foundation Material Cement

31. Wall Construction Brick & Mortar

32. Roof Type & Material Flat/tar

33. No. of Bays Front 1 Side

34. Wall Treatment Brick/mortar

35. Plan Shape Rectangle

36. Changes (Explain in #42) Addition [ ] Altered [X] Moved [ ]

37. Condition Interior Good Exterior Good

38. Preservation Underway? Yes [ ] No [X]

39. Endangered? By What? Yes [X] No [ ] Age

40. Visible from Public Road? Yes [X] No [ ]

41. Distance from and Frontage on Road 15' D

42. Further Description of Important Features

There is a stone front, window headers and cornice. There are brick pilasters on the sides of the building on the east facade.

43. History and Significance

The bank was closed during the depression of 1929-1932.

44. Description of Environment and Outbuildings

There are no intrusions on this property.

45. Sources of Information

See appendix

46. Prepared by T. Carneal

47. Organization NWMSU Hist. Survey

48. Date 1/16/80

49. Revision Date(s)

1. No. 89
2. County Holt
4. Present Name(s) Farmers Mutual Firs & Ins. Co.
5. Other Name(s) Bank of Mound City

HO-AS-001-096

#45 Appendix

Atlas of Atchison & Holt County, Missouri. Fremont, NE: Midwest Atlas Co., 1968.

Boswell, Joseph S. "Holt County, Missouri". Unpublished term paper, Northwest Missouri State University, 1964.

The Harbinger. Vol. II, No. 2. 1971. pp. 24-31.

History of Holt and Atchison Counties. National Historical Co., Saint Joseph, 1882.

History of Holt County, MO. Midland Printing Co., Saint Joseph, 1917.

Illustrated Historical Atlas Map of Holt County, MO. Brink., 1877.

Mound City, Heart of Holt County. Centennial Committee Publication, 1957.

Plat Book of Holt County, MO. Hixcon, 1925.

Standard Atlas of Holt County, MO. Ogle, 1898.

Standard Atlas of Holt County, MO. Ogle, 1918.

Farmers Mutual
Insurance Co.
SQUAW CREEK
OREGON

HISTORIC INVENTORY

HO-AS-001-047

1. No. 91

2. County Holt

3. Location of Negatives Carneal's Office

4. Present Name(s) State Theatre

5. Other Name(s)

6. Specific Location 510 State Street.

7. City or Town If Rural, Township & Vicinity: Mound City, MO

8. Site Plan with North Arrow

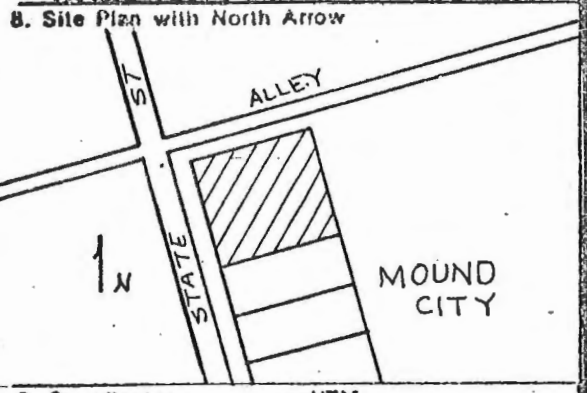

9. Coordinates UTM
Lat.
Long.
Lt. 6 Blk 7
Original Town

10. Site [ ] Building [X] Structure [ ] Object [ ]

11. On National Register? Yes [ ] No [X]

12. Is It Eligible? Yes [ ] No [ ]

13. Part of Estab. Hist. Dist.? Yes [ ] No [X]

14. District Potent'l? Yes [ ] No [ ]

15. Name of Established District

16. Thematic Category Architecture

17. Date(s) or Period 1938

18. Style or Design Art Deco

19. Architect or Engineer Kansas City Firm

20. Contractor or Builder George Harttman

21. Original Use, if apparent Theatre

22. Present Use Theatre

23. Ownership Public [ ] Private [X]

24. Owner's Name & Address, if known Mr. & Mrs. P. Black
Mound City, MO 64470

25. Open to Public? Yes [X] No [ ]

26. Local Contact Person or Organization Ester Fields

27. Other Surveys in Which Included

28. No. of Stories 1

29. Basement? Yes [ ] No [X]

30. Foundation Material Concrete

31. Wall Construction Cinder Block

32. Roof Type & Material Flat/asphalt

33. No. of Bays Front n/a Side

34. Wall Treatment Cinder Block

35. Plan Shape rectangle

36. Changes (Explain in #42) Addition [ ] Altered [ ] Moved [ ]

37. Condition Interior: Good Exterior: Good

38. Preservation Underway? Yes [X] No [ ]

39. Endangered? By What? Yes [ ] No [X]

40. Visible from Public Road? Yes [X] No [ ]

41. Distance from and Frontage on Road 15' D

42. Further Description of Important Features

The theatre has 519 seats, upholstered in blue leather. The aisles are two inches wider than the state law specifies. The rows of seats are set wide apart to make ample leg room. Along each side wall runs a tier of seats, four to the row. The center section has eleven seats to the row. The aisle carpet is a figured red background that streches the full length of the theatre and thick padding underneath the carpet (see appendix)

43. History and Significance

The curtain went up the night of October 21, 1938 at the new State Theatre; the finest show house Mound City has ever had. When the opening date was set early in October, the owners, George Harttman and Associates of Kansas City, issued orders that artisans must work day and night if necessary to have it ready on time and as the opening hour drew (see appendix)

44. Description of Environment and Outbuildings

There are no intrusions on this property.

45. Sources of Information
See appendix

46. Prepared by T. Carneal

47. Organization NWMSU Hist. Survey

48. Date 1/26/80

49. Revision Date(s)

1. No. 91
2. County Holt
4. Present Name(s) State Theatre
5. Other Name(s)

HO-AS-001-097

#42 Appendix
deadens footfalls and shuffling of feet. On either side of the lobby illuminated signs direct the patrons to the two rest rooms, each which has wash stand, drinking fountain, mirror and stool. The sidewalls of the auditorium have been painted to resemble the walls of a moss grown Medieval Castle. A silver beading runs the length of each side-wall to the top of the maroon dado. At intervals the beading rises through a silver medallion supporting indirect lighting fixtures composed of opal glass slabs inside of which are many colored bulbs. The ceiling is bare of lamps. The indirect sidewall fixtures are capable of reproducing every color of the rainbow. Reddish lights are used in cold weather, and green or blue in summer for a coöling effect.

The theatre was originally heated with automatic oil burners but now has natural gas. It is supplemented by a blower system. Cool air is sucked in from the lobby through a huge duct underneath the concrete floor. It is warmed and forced out of two large grills in front of the stage. In summertime, chilled, washed air circulates through the building by an air pressure blower. The ceiling is equipped with blowers and ventilators to permit the free egress of heated air through the roof.

Built of cinder blocks and yellow pressed brick the State Theatre is practically fireproof. Steel trusses support the roof. The floor is concrete.

#43 Appendix
near the sound technicians finished adjusting the delicate apparatus and checking acoustics, while expert machinists and electricians put the final touches on the intricate mechanisms of the projection room. All was in readiness when the standing room only crowd began pouring in.

For days before the opening, a great many telegrams from Hollywood were received by Mr. Harttman congratulating the owners on the fine building. Amoung those heard from were Edward G. Robinson, Pat O'Brien and Bette Davis.

The building and equipment cost $24,000 a large sum of money in 1938, but there is no more modern picture theatre in Northwest Missouri than the State Theatre. It stands emblematic of the faith these Kansas City men had in Mound City and the surrounding territory.

HO-AS-001-097

#45 Appendix

Atlas of Atchison & Holt County, Missouri. Fremont, NE: Midwest Atlas Co., 1968.

Boswell, Joseph S. "Holt County, Missouri". Unpublished term paper, Northwest Missouri State University, 1964.

The Harbinger. Vol. II, No. 2. 1971. pp. 24-31.

History of Holt and Atchison Counties. National Historical Co., Saint Joseph, 1882.

History of Holt County, MO. Midland Printing Co., Saint Joseph, 1917.

Illustrated Historical Atlas Map of Holt County, MO. Brink., 1877.

Mound City, Heart of Holt County. Centennial Committee Publication, 1957.

Plat Book of Holt County, MO. Hixcon, 1925.

Standard Atlas of Holt County, MO. Ogle, 1898.

Standard Atlas of Holt County, MO. Ogle, 1918.

STATE

HISTORIC INVENTORY

HO-AS-021-098

1. No. 88

2. County Holt

3. Location of Negatives Carneal's Office

4. Present Name(s) Griffith Building

5. Other Name(s) Griffith Flowers and Gifts, Seeds and Nursery

6. Specific Location 511-513 State Street

7. City or Town Mound City, MO **If Rural, Township & Vicinity**

8. Site Plan with North Arrow

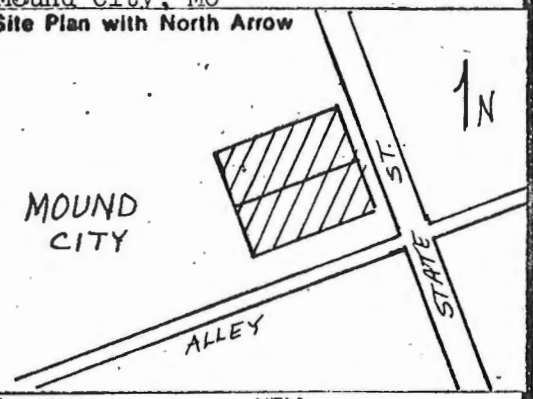

9. Coordinates UTM
Lat. Long. Lt 5 Blk 3 Original Town

10. Site [ ] Building [X] Structure [ ] Object [ ]

11. On National Register? Yes [ ] No [X]

12. Is It Eligible? Yes [ ] No [ ]

13. Part of Estab. Hist. Dist.? Yes [ ] No [X]

14. District Potent'l? Yes [ ] No [ ]

15. Name of Established District

16. Thematic Category Architecture

17. Date(s) or Period 1880

18. Style or Design Vernacular

19. Architect or Engineer Unknown

20. Contractor or Builder Unknown

21. Original Use, if apparent Clothier

22. Present Use Seeds/Gifts/Antique shop

23. Ownership Public [ ] Private [X]

24. Owner's Name & Address, if known E.K. Griffith
107 E. 7th
Mound City, MO 64470

25. Open to Public? Yes [X] No [ ]

26. Local Contact Person or Organization Ester Fields

27. Other Surveys in Which Included

28. No. of Stories 1

29. Basement? Yes [X] No [ ]

30. Foundation Material Brick

31. Wall Construction Brick/mortar

32. Roof Type & Material Flat/tar

33. No. of Bays Front 2 Side

34. Wall Treatment Brick & Mortar

35. Plan Shape Rectangle

36. Changes (Explain in #42) Addition [ ] Altered [X] Moved [ ]

37. Condition Interior Good Exterior Excellent

38. Preservation Underway? Yes [ ] No [X]

39. Endangered? By What? Yes [X] No [ ] neglect

40. Visible from Public Road? Yes [ ] No [ ]

41. Distance from and Frontage on Road 15' D

42. Further Description of Important Features

This store has a pressed metal front. The windows are plate glass with an alummuim awning.

43. History and Significance

This structure was built by two brothers, Sam Austin and Jim M. (Stonchy) Austin for men's furnishings. It was later used for hardware, barbershop, beerjoint and finally as a seed, nursery and gift shop.

44. Description of Environment and Outbuildings

There is an alley and parking lot at the rear and on the side. There is an extension on the basement of the west facade.

45. Sources of Information

Interview with Mrs. E.K. Griffith
See appendix

46. Prepared by T. Carneal

47. Organization NWMSU Hist. Survey

48. Date 1/16/80

49. Revision Date(s)

1. No. 88
2. County Holt
4. Present Name(s) Griffith Building
5. Other Name(s) Griffith Flowers, Gifts and Nursery

HO-AS-001-098

#45 Appendix

Atlas of Atchison & Holt County, Missouri. Fremont, NE: Midwest Atlas Co., 1968.

Boswell, Joseph S. "Holt County, Missouri". Unpublished term paper, Northwest Missouri State University, 1964.

The Harbinger. Vol. II, No. 2. 1971. pp. 24-31.

History of Holt and Atchison Counties. National Historical Co., Saint Joseph, 1882.

History of Holt County, MO. Midland Printing Co., Saint Joseph, 1917.

Illustrated Historical Atlas Map of Holt County, MO. Brink., 1877.

Mound City, Heart of Holt County. Centennial Committee Publication, 1957.

Plat Book of Holt County, MO. Hixcon, 1925.

Standard Atlas of Holt County, MO. Ogle, 1898.

Standard Atlas of Holt County, MO. Ogle, 1918.

USED
FURNITURE
DEALER
513 STATE

HISTORIC INVENTORY

HO-AS-001-099

1. No. 115

2. County: Holt

3. Location of Negatives: Carneal's Office

4. Present Name(s): T & D Building

5. Other Name(s): Power Plant & Ice Plant; Mound City Power & Light

6. Specific Location: 521 State

7. City or Town / If Rural, Township & Vicinity: Mound City, MO

8. Site Plan with North Arrow

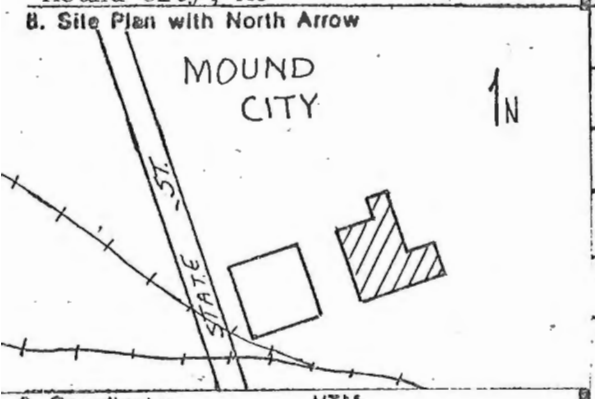

9. Coordinates: UTM Lat. / Long. Part of Blk 35 Original Town

10. Site [ ] Building [X] Structure [ ] Object [ ]

11. On National Register? Yes [ ] No [X]

12. Is It Eligible? Yes [ ] No [ ]

13. Part of Estab. Hist. Dist.? Yes [ ] No [X]

14. District Potent'l? Yes [ ] No [ ]

15. Name of Established District

16. Thematic Category: Architecture/Technology

17. Date(s) or Period: 1910-1912

18. Style or Design: Vernacular

19. Architect or Engineer: Unknown

20. Contractor or Builder: Van DeVentor

21. Original Use, if apparent: Steam Power Plant & Ice plant

22. Present Use: Storage

23. Ownership: Public [ ] Private [X]

24. Owner's Name & Address, if known: Junior Yocum, 301 Grand Ave, Mound City, MO 64470

25. Open to Public? Yes [ ] No [X]

26. Local Contact Person or Organization: Ester Fields

27. Other Surveys in Which Included

28. No. of Stories: 1½

29. Basement? Yes [ ] No [X]

30. Foundation Material: Concrete

31. Wall Construction: Brick&mortar/Frame

32. Roof Type & Material: high gable/slate-tar

33. No. of Bays: Front n/a Side

34. Wall Treatment: Running bond Lower Weatherboard upper

35. Plan Shape: Irregular

36. Changes (Explain in #42): Addition [ ] Altered [X] Moved [ ]

37. Condition: Interior Fair; Exterior Fair

38. Preservation Underway? Yes [ ] No [X]

39. Endangered? By What? Yes [X] No [ ] Neglect

40. Visible from Public Road? Yes [X] No [ ]

41. Distance from and Frontage on Road: 15' D

42. Further Description of Important Features

This structure has 12/12 pane windows on the south side of the building on the lower level. The upper level has 12 small panes in each opening. There are two large ventilators in the roof of the structure. The brick and mortar facades of the building end in a series of steps. In the center there is a round window which has been replaced with several slats for ventilation.

43. History and Significance

This was the original structure where electricity was generated for Mound City and ice was made on the premises for the community.

44. Description of Environment and Outbuildings

There is an addition on the north of the structure which served for ice storage.

45. Sources of Information

Interview with Junior Yocum
See appendix

46. Prepared by: T. Carneal

47. Organization: NWMSU Hist. Survey

48. Date: 1/16/80

49. Revision Date(s)

1. No. 115
2. County Holt
4. Present Name(s) T & D Building
5. Other Name(s) Power Plant/Ice Plant

HO-AS-001-099

#45 Appendix

Atlas of Atchison & Holt County, Missouri. Fremont, NE: Midwest Atlas Co., 1968.

Boswell, Joseph S. "Holt County, Missouri". Unpublished term paper, Northwest Missouri State University, 1964.

The Harbinger. Vol. II, No. 2. 1971. pp. 24-31.

History of Holt and Atchison Counties. National Historical Co., Saint Joseph, 1882.

History of Holt County, MO. Midland Printing Co., Saint Joseph, 1917.

Illustrated Historical Atlas Map of Holt County, MO. Brink., 1877.

Mound City, Heart of Holt County. Centennial Committee Publication, 1957.

Plat Book of Holt County, MO. Hixcon, 1925.

Standard Atlas of Holt County, MO. Ogle, 1898.

Standard Atlas of Holt County, MO. Ogle, 1918.

HISTORIC INVENTORY

HD-AS-001-100

1. No. 87

2. County Holt

3. Location of Negatives Carneal's Office

4. Present Name(s) Pettijohn & Crawford Building

5. Other Name(s)

6. Specific Location 601-603 State Street

7. City or Town If Rural, Township & Vicinity: Mound City, MO

8. Site Plan with North Arrow

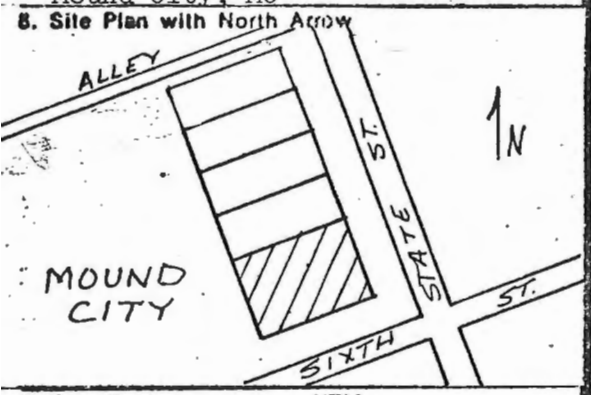

9. Coordinates UTM
Lat. / Long. SE cor Lt 8 Blk 8 Original Town

10. Site [ ] Building [X] Structure [ ] Object [ ]

11. On National Register? Yes [ ] No [X]

12. Is It Eligible? Yes [ ] No [ ]

13. Part of Estab. Hist. Dist.? Yes [ ] No [X]

14. District Potent'l? Yes [ ] No [ ]

15. Name of Established District

16. Thematic Category Architecture

17. Date(s) or Period 1885

18. Style or Design Italianate

19. Architect or Engineer Unknown

20. Contractor or Builder Unknown

21. Original Use, if apparent Furniture Store

22. Present Use Retail Shop

23. Ownership Public [X] Private [ ]

24. Owner's Name & Address, if known
Bob Gillis/Mason McIntyre
Mound City, MO 64470

25. Open to Public? Yes [X] No [ ]

26. Local Contact Person or Organization

27. Other Surveys in Which Included

28. No. of Stories 2

29. Basement? Yes [X] No [ ]

30. Foundation Material Concrete

31. Wall Construction Brick & Mortar

32. Roof Type & Material asphalt hip frt.-Flat back

33. No. of Bays Front 6 Side n/a

34. Wall Treatment Brick & Mortar

35. Plan Shape Rectangle

36. Changes (Explain in #42) Addition [X] Altered [ ] Moved [ ]

37. Condition Interior: Good; Exterior: Excellent

38. Preservation Underway? Yes [ ] No [X]

39. Endangered? By What? Yes [ ] No [X]

40. Visible from Public Road? Yes [X] No [ ]

41. Distance from and Frontage on Road 15' D

42. Further Description of Important Features

There are heavy drop hoodmolds over the windows on the second floor. Corbelled brick is used to accentuate the upper story with pilasters and heavy brackets at the cornice. The front on the first floor levels has a new metal cornice, but the cast iron framing remains in place.

43. History and Significance

The building was purchased in 1916 by Lester Pettijohn and W.H. Crawford and was used continuously as a retail furniture store until 1978. A fire in 1950, at the back of the building caused considerable damage. It was replaced in 1951 by a new building which houses offices. The front of the building was not damaged by the fire.

44. Description of Environment and Outbuildings

This is in a business area with several similar style buildings within a two block area.

45. Sources of Information

See appendix

46. Prepared by T. Carneal

47. Organization NWMSU Hist. Survey

48. Date 1/16/80

49. Revision Date(s)

1. No. 87
2. County Holt
4. Present Name(s) Pettijohn & Crawford Building
5. Other Name(s)

HO-AS-001-100

#45 Appendix

Atlas of Atchison & Holt County, Missouri. Fremont, NE: Midwest Atlas Co., 1968.

Boswell, Joseph S. "Holt County, Missouri". Unpublished term paper, Northwest Missouri State University, 1964.

The Harbinger. Vol. II, No. 2. 1971. pp. 24-31.

History of Holt and Atchison Counties. National Historical Co., Saint Joseph, 1882.

History of Holt County, MO. Midland Printing Co., Saint Joseph, 1917.

Illustrated Historical Atlas Map of Holt County, MO. Brink., 1877.

Mound City, Heart of Holt County. Centennial Committee Publication, 1957.

Plat Book of Holt County, MO. Hixcon, 1925.

Standard Atlas of Holt County, MO. Ogle, 1898.

Standard Atlas of Holt County, MO. Ogle, 1918.

FURNITURE
PETTISCHN & CRAWFORD
UNDERTAKING
P/C
P/C
P/C

HISTORIC INVENTORY

HO-AS-001-101

1. No. 92

2. County Holt

3. Location of Negatives Carneal's Office

4. Present Name(s) Dewey Johns Building

5. Other Name(s) Charlie Wehrli Grocery

6. Specific Location 602 State Street

7. City or Town Mound City, MO **If Rural, Township & Vicinity**

8. Site Plan with North Arrow

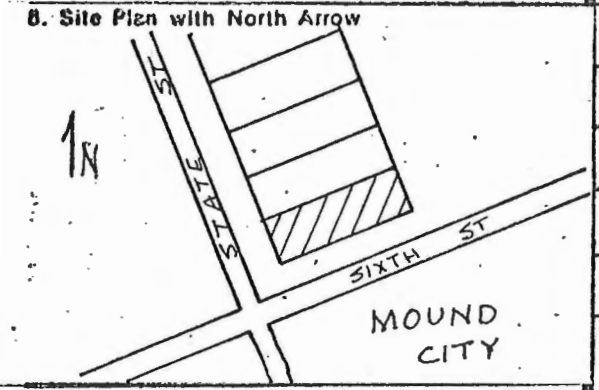

9. Coordinates UTM
Lat.
Long.
Lt 7 Blk 7
Original Town

10. Site [ ] Building [X] Structure [ ] Object [ ]

11. On National Register? Yes [ ] No [X]

12. Is It Eligible? Yes [ ] No [ ]

13. Part of Estab. Hist. Dist.? Yes [ ] No [X]

14. District Potent'l? Yes [ ] No [ ]

15. Name of Established District

16. Thematic Category Architecture

17. Date(s) or Period ca. 1890

18. Style or Design Italianate

19. Architect or Engineer Unknown

20. Contractor or Builder Unknown

21. Original Use, if apparent Grocery Store

22. Present Use Apartments

23. Ownership Public [ ] Private [X]

24. Owner's Name & Address, if known
Eva Johns
602 State Street
Mound City, MO 64470

25. Open to Public? Yes [ ] No [X]

26. Local Contact Person or Organization Ester Fields

27. Other Surveys in Which Included

28. No. of Stories 2

29. Basement? Yes [X] No [ ]

30. Foundation Material Brick

31. Wall Construction Brick & Mortar

32. Roof Type & Material flat/tar

33. No. of Bays Front 3 Side 6

34. Wall Treatment Brick & Mortar

35. Plan Shape rectangle

36. Changes (Explain in #42) Addition [ ] Altered [X] Moved [ ]

37. Condition Interior fair Exterior fair

38. Preservation Underway? Yes [X] No [ ]

39. Endangered? By What? Yes [ ] No [X]

40. Visible from Public Road? Yes [X] No [ ]

41. Distance from and Frontage on Road 15' D

42. Further Description of Important Features

Drop hoodmolds cover the recessed windows on the south and west facades. There is corbelled brick at the cornice and brackets on the west facade.

43. History and Significance

This was opened as a fruit stand and later a grocery.. It now serves as housing.

44. Description of Environment and Outbuildings

This is in a business area with several similar style buildings within a two block area.

45. Sources of Information

See appendix

46. Prepared by T. Carneal

47. Organization NWMSU Hist. Survey

48. Date

49. Revision Date(s)

1. No. 92
2. County Holt
4. Present Name(s) Dewey Johns Building
5. Other Name(s) Wehrli Grocery

HD-AS-001-101

#45 Appendix

Atlas of Atchison & Holt County, Missouri. Fremont, NE: Midwest Atlas Co., 1968.

Boswell, Joseph S. "Holt County, Missouri". Unpublished term paper, Northwest Missouri State University, 1964.

The Harbinger. Vol. II, No. 2. 1971. pp. 24-31.

History of Holt and Atchison Counties. National Historical Co., Saint Joseph, 1882.

History of Holt County, MO. Midland Printing Co., Saint Joseph, 1917.

Illustrated Historical Atlas Map of Holt County, MO. Brink., 1877.

Mound City, Heart of Holt County. Centennial Committee Publication, 1957.

Plat Book of Holt County, MO. Hixcon, 1925.

Standard Atlas of Holt County, MO. Ogle, 1898.

Standard Atlas of Holt County, MO. Ogle, 1918.

HISTORIC INVENTORY

HD-AS-001-102

1. No. 93

2. County Holt

3. Location of Negatives Carneal's Office

4. Present Name(s) Burge Recreation Parlor

5. Other Name(s)

6. Specific Location 604 State Street

7. City or Town Mound City, MO **If Rural, Township & Vicinity**

8. Site Plan with North Arrow

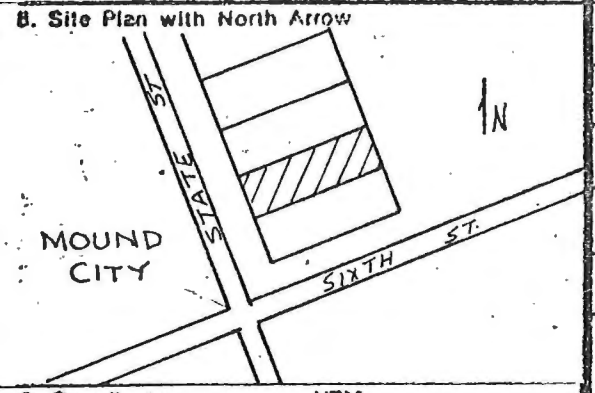

9. Coordinates UTM
Lat.
Long. Center of Lt 7 Blk 7

10. Site [ ] Building [X] Structure [ ] Object [ ]

11. On National Register? Yes [ ] No [X]

12. Is It Eligible? Yes [ ] No [ ]

13. Part of Estab. Hist. Dist.? Yes [ ] No [X]

14. District Potent'l? Yes [ ] No [ ]

15. Name of Established District

16. Thematic Category Architecture

17. Date(s) or Period 1872

18. Style or Design Italianate

19. Architect or Engineer Unknown

20. Contractor or Builder John Hershberger

21. Original Use, if apparent Harness/shoe shop

22. Present Use Recreation center

23. Ownership Public [ ] Private [X]

24. Owner's Name & Address, if known Mr. & Mrs. Tracy Burge
Mound City, MO 64470

25. Open to Public? Yes [X] No [ ]

26. Local Contact Person or Organization Ester Fields

27. Other Surveys in Which Included

28. No. of Stories 2

29. Basement? Yes [ ] No [X]

30. Foundation Material Brick

31. Wall Construction Brick & Mortar

32. Roof Type & Material Flat/mortar

33. No. of Bays Front 3 Side n/a

34. Wall Treatment Brick & Mortar

35. Plan Shape rectangle

36. Changes (Explain in #42) Addition [ ] Altered [ ] Moved [ ]

37. Condition Interior good Exterior good

38. Preservation Underway? Yes [ ] No [X]

39. Endangered? By What? Yes [ ] No [X]

40. Visible from Public Road? Yes [X] No [ ]

41. Distance from and Frontage on Road 15' D

42. Further Description of Important Features

This Italianate style building has brick drop hoodmolds with a decorative keystone above the recessed windows. There is a deep fascia and brackets along the cornice.

Ph

43. History and Significance

This building is located in the older business section of Mound City.

44. Description of Environment and Outbuildings

This is in a business area with several similar style buildings within a two block area.

45. Sources of Information

See appendix

46. Prepared by T. Carneal

47. Organization NWMSU Hist. Survey

48. Date 1/16/80

49. Revision Date(s)

1. No. 93
2. County Holt
4. Present Name(s) Burge Recreation Center
5. Other Name(s)

HO-AS-001-102

#45 Appendix

Atlas of Atchison & Holt County, Missouri. Fremont, NE: Midwest Atlas Co., 1968.

Boswell, Joseph S. "Holt County, Missouri". Unpublished term paper, Northwest Missouri State University, 1964.

The Harbinger. Vol. II, No. 2. 1971. pp. 24-31.

History of Holt and Atchison Counties. National Historical Co., Saint Joseph, 1882.

History of Holt County, MO. Midland Printing Co., Saint Joseph, 1917.

Illustrated Historical Atlas Map of Holt County, MO. Brink., 1877.

Mound City, Heart of Holt County. Centennial Committee Publication, 1957.

Plat Book of Holt County, MO. Hixcon, 1925.

Standard Atlas of Holt County, MO. Ogle, 1898.

Standard Atlas of Holt County, MO. Ogle, 1918.

Coca-Cola
RECREATION HALL
TRACY BURGE
CANDY.
PEPSI

HISTORIC INVENTORY

HD-AS-001-103

1. No. 86

2. County Holt

3. Location of Negatives Carneal's Office

4. Present Name(s) The Treasure Chest

5. Other Name(s) Dr. Hogan's Office

6. Specific Location 605 State Street

7. City or Town If Rural, Township & Vicinity: Mound City, MO

8. Site Plan with North Arrow

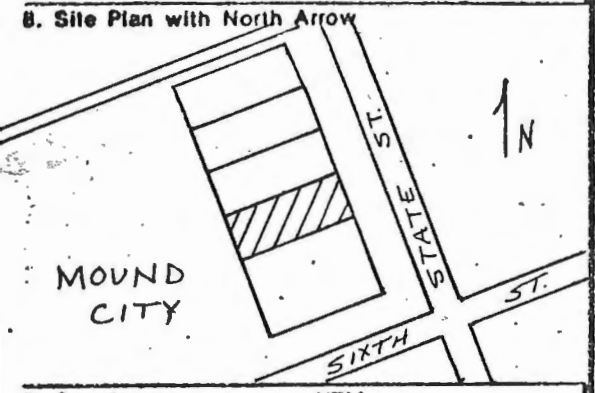

9. Coordinates UTM
Lat. Part of Lt 8 Blk 8
Long. Original Town

10. Site [ ] Building [X] Structure [ ] Object [ ]

11. On National Register? Yes [ ] No [X]

12. Is It Eligible? Yes [ ] No [ ]

13. Part of Estab. Hist. Dist.? Yes [ ] No [X]

14. District Potent'l? Yes [ ] No [ ]

15. Name of Established District

16. Thematic Category Architecture

17. Date(s) or Period ca 1880

18. Style or Design Italianate

19. Architect or Engineer Unknown

20. Contractor or Builder Unknown

21. Original Use, if apparent Business

22. Present Use Gift & card Shop

23. Ownership Public [ ] Private [X]

24. Owner's Name & Address, if known Carolyn Crocket
Mound City, MO 64470

25. Open to Public? Yes [X] No [ ]

26. Local Contact Person or Organization Ester Fields

27. Other Surveys in Which Included

28. No. of Stories 2

29. Basement? Yes [X] No [ ]

30. Foundation Material Brick

31. Wall Construction Brick & Mortar

32. Roof Type & Material Flat/asbestos

33. No. of Bays Front 3 Side

34. Wall Treatment Brick & mortar

35. Plan Shape Rectangle

36. Changes (Explain in #42) Addition [ ] Altered [X] Moved [ ]

37. Condition Interior: Good; Exterior: Good

38. Preservation Underway? Yes [X] No [ ]

39. Endangered? By What? Yes [ ] No [X]

40. Visible from Public Road? Yes [X] No [ ]

41. Distance from and Frontage on Road 15' D

42. Further Description of Important Features

There are heavy drop hoodmolds over the windows on the second floor. Corbelled brick is used to accentuate the upper story with pilasters and heavy brackets at the cornice. The front on the first floor level has a new metal cornice, but the cast iron framing remains in place. A metal awning has been added over the sidewalk.

43. History and Significance

44. Description of Environment and Outbuildings

This is in a business area with several similar style buildings within a two block area.

45. Sources of Information

See appendix

46. Prepared by T. Carneal

47. Organization NWMSU Hist. Survey

48. Date 1/16/80

49. Revision Date(s)

1. No. 86
2. County Holt
4. Present Name(s) The treasure Chest
5. Other Name(s) Dr. Hogan's Office

HO-AS-001-103

#45 Appendix

Atlas of Atchison & Holt County, Missouri. Fremont, NE: Midwest Atlas Co., 1968.

Boswell, Joseph S. "Holt County, Missouri". Unpublished term paper, Northwest Missouri State University, 1964.

The Harbinger. Vol. II, No. 2. 1971. pp. 24-31.

History of Holt and Atchison Counties. National Historical Co., Saint Joseph, 1882.

History of Holt County, MO. Midland Printing Co., Saint Joseph, 1917.

Illustrated Historical Atlas Map of Holt County, MO. Brink., 1877.

Mound City, Heart of Holt County. Centennial Committee Publication, 1957.

Plat Book of Holt County, MO. Hixcon, 1925.

Standard Atlas of Holt County, MO. Ogle, 1898.

Standard Atlas of Holt County, MO. Ogle, 1918.

HISTORIC INVENTORY

110-AS-001-104

1. No. 94

2. County Holt

3. Location of Negatives Carneal's Office

4. Present Name(s) Robinson's Repair Shop

5. Other Name(s)

6. Specific Location 606 State Street

7. City or Town Mound City, MO **If Rural, Township & Vicinity**

8. Site Plan with North Arrow

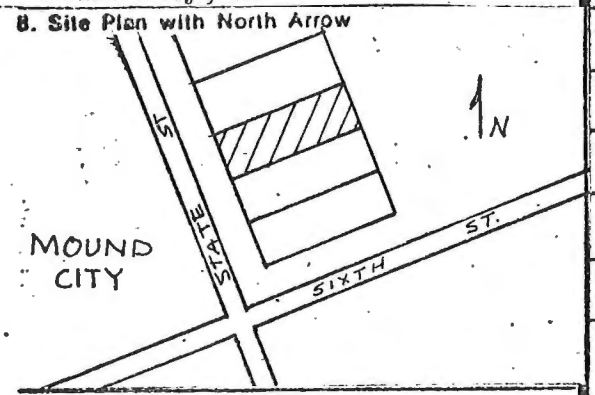

9. Coordinates UTM
Lat. Long. Part of Lt 6 & 7 Blk 7

10. Site / / Building (X) Structure / / Object / /

11. On National Register? Yes / / No (X)

12. Is It Eligible? Yes / / No / /

13. Part of Estab. Hist. Dist.? Yes / / No (X)

14. District Potent'l? Yes / / No / /

15. Name of Established District

16. Thematic Category Architecture

17. Date(s) or Period Unknown

18. Style or Design Vernacular

19. Architect or Engineer Unknown

20. Contractor or Builder Unknown

21. Original Use, if apparent Doctor's Office

22. Present Use Repair shop for shoes

23. Ownership Public / / Private (X)

24. Owner's Name & Address, if known
Harold & Ellouise Robinson
405 Davis Str. Mound City, MO

25. Open to Public? Yes (X) No / /

26. Local Contact Person or Organization Ester Fields

27. Other Surveys in Which Included

28. No. of Stories 1

29. Basement? Yes / / No (X)

30. Foundation Material Brick & Cement Blk

31. Wall Construction Brick & Cement Blk

32. Roof Type & Material flat/tar

33. No. of Bays Front n/a Side

34. Wall Treatment Z brick/aluminum side

35. Plan Shape Rectangle

36. Changes (Explain in #42) Addition (X) Altered / / Moved / /

37. Condition Interior fair Exterior good

38. Preservation Underway? Yes / / No / /

39. Endangered? By What? Yes / / No (X)

40. Visible from Public Road? Yes (X) No / /

41. Distance from and Frontage on Road 15' D

42. Further Description of Important Features

The entire front of the building was changed several years ago. A room at the back was removed and a new one of cement blocks was added a few years age.

43. History and Significance

44. Description of Environment and Outbuildings

This building is in the business section of town with many Italianate style buildings.

45. Sources of Information

See appendix

46. Prepared by T. Carneal

47. Organization NWMSU Hist. Survey

48. Date 1/16/80

49. Revision Date(s)

1. No. 94
2. County Holt
4. Present Name(s) Robinson's Repair Shop
5. Other Name(s)

HD-AS-001-104

#45 Appendix

Atlas of Atchison & Holt County, Missouri. Fremont, NE: Midwest Atlas Co., 1968.

Boswell, Joseph S. "Holt County, Missouri". Unpublished term paper, Northwest Missouri State University, 1964.

The Harbinger. Vol. II, No. 2. 1971. pp. 24-31.

History of Holt and Atchison Counties. National Historical Co., Saint Joseph, 1882.

History of Holt County, MO. Midland Printing Co., Saint Joseph, 1917.

Illustrated Historical Atlas Map of Holt County, MO. Brink., 1877.

Mound City, Heart of Holt County. Centennial Committee Publication, 1957.

Plat Book of Holt County, MO. Hixcon, 1925.

Standard Atlas of Holt County, MO. Ogle, 1898.

Standard Atlas of Holt County, MO. Ogle, 1918.

SHOE REPAIR.

HISTORIC INVENTORY

HO-AS-001-105

1. No. 85

2. County Holt

3. Location of Negatives Carneal's Office

4. Present Name(s) Rogers Pharmacy

5. Other Name(s) Pessly Dry Good; Fields Dept. Store.

6. Specific Location 607 State Street

7. City or Town Mound City, MO **If Rural, Township & Vicinity**

8. Site Plan with North Arrow

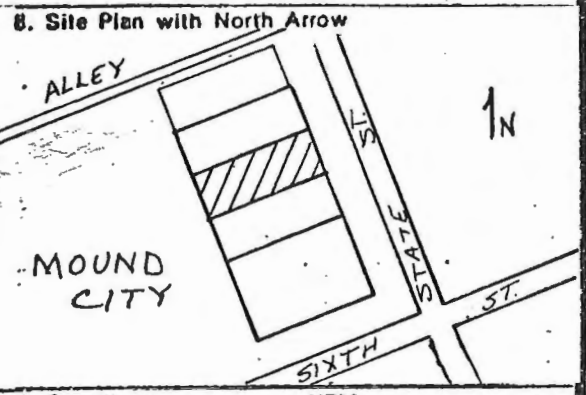

9. Coordinates UTM
Lat. Portion of Lt 5 & 8
Long. Blk 8 Original Town

10. Site [ ] Building [X] Structure [ ] Object [ ]

11. On National Register? Yes [ ] No [X]

12. Is It Eligible? Yes [ ] No [ ]

13. Part of Estab. Hist. Dist.? Yes [ ] No [X]

14. District Potent'l? Yes [ ] No [ ]

15. Name of Established District

16. Thematic Category Architecture

17. Date(s) or Period ca. 1880

18. Style or Design Italianate

19. Architect or Engineer Unknown

20. Contractor or Builder Unknown

21. Original Use, if apparent Dry Goods Store

22. Present Use Pharmacy

23. Ownership Public [ ] Private [X]

24. Owner's Name & Address, if known Melvin L. Rogers
Fairfax, MO 64446

25. Open to Public? Yes [ ] No [X]

26. Local Contact Person or Organization Ester Fields

27. Other Surveys in Which Included

28. No. of Stories 2

29. Basement? Yes [X] No [ ]

30. Foundation Material Concrete

31. Wall Construction Brick & Mortar

32. Roof Type & Material Flat/Tar

33. No. of Bays Front 2 Side n/a

34. Wall Treatment Brick & Mortar

35. Plan Shape Rectangle

36. Changes (Explain in #42) Addition [ ] Altered [X] Moved [ ]

37. Condition Interior Good Exterior

38. Preservation Underway? Yes [ ] No [ ]

39. Endangered? By What? Yes [ ] No [X]

40. Visible from Public Road? Yes [X] No [ ]

41. Distance from and Frontage on Road 15' D

42. Further Description of Important Features

There are heavy drop hoodmolds over the windows on the second floor. Corbelled brick is used to accentuate the upper story with pilasters and heavy brackets at the cornice. The front on the first floor level has a new metal cornice, but the cast iron framing remains in place.

43. History and Significance

44. Description of Environment and Outbuildings

This is in a business area with several similar style buildings within a two block area.

45. Sources of Information

See Appendix

46. Prepared by T. Carneal

47. Organization nwmsu hist. survey

48. Date 1/18/80

49. Revision Date(s)

1. No. 85
2. County Holt
4. Present Name(s) Rogers Pharmacy
5. Other Name(s) Pessly Dry Good

HO-AS-001-105

#45 Appendix

Atlas of Atchison & Holt County, Missouri. Fremont, NE: Midwest Atlas Co., 1968.

Boswell, Joseph S. "Holt County, Missouri". Unpublished term paper, Northwest Missouri State University, 1964.

The Harbinger. Vol. II, No. 2. 1971. pp. 24-31.

History of Holt and Atchison Counties. National Historical Co., Saint Joseph, 1882.

History of Holt County, MO. Midland Printing Co., Saint Joseph, 1917.

Illustrated Historical Atlas Map of Holt County, MO. Brink., 1877.

Mound City, Heart of Holt County. Centennial Committee Publication, 1957.

Plat Book of Holt County, MO. Hixcon, 1925.

Standard Atlas of Holt County, MO. Ogle, 1898.

Standard Atlas of Holt County, MO. Ogle, 1918.

Rogers
PHARMACY
Rx
Rogers
Pharmacy

HISTORIC INVENTORY

HO-AS-001-106

1. No. 95

2. County Holt

3. Location of Negatives Carneal's Office,

4. Present Name(s) Nell's Tavern

5. Other Name(s)

6. Specific Location 608 State Street

7. City or Town If Rural, Township & Vicinity Mound City, MO

8. Site Plan with North Arrow

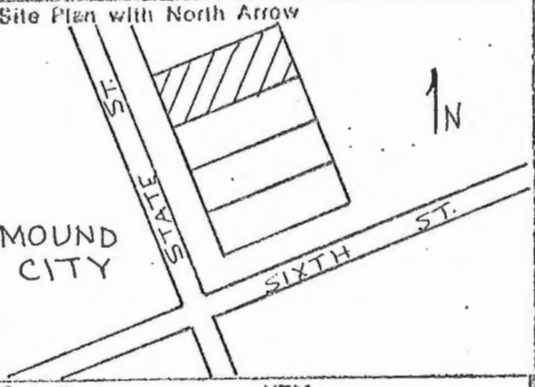

9. Coordinates UTM
Lat.
Long.
Lt 6 BLk 7
Original Town

10. Site Is Building [X] Structure [ ] Object [ ]

11. On National Register? Yes [ ] No [X]

12. Is It Eligible? Yes [ ] No [ ]

13. Part of Estab. Hist. Dist.? Yes [ ] No [X]

14. District Potent'l? Yes [ ] No [ ]

15. Name of Established District

16. Thematic Category Architecture

17. Date(s) or Period 1887

18. Style or Design Italianate

19. Architect or Engineer Unknown

20. Contractor or Builder Unknown

21. Original Use, if apparent Business

22. Present Use Tavern

23. Ownership Public [ ] Private [X]

24. Owner's Name & Address, If known
Paul & Nell Guthrie
305 B Street
Mound City, MO 64470

25. Open to Public? Yes [X] No [ ]

26. Local Contact Person or Organization Ester Fields

27. Other Surveys in Which Included

28. No. of Stories 2

29. Basement? Yes [X] No [ ]

30. Foundation Material Limestone

31. Wall Construction Brick & Mortar

32. Roof Type & Material Brick & Mortar

33. No. of Bays Front 2 Side 2

34. Wall Treatment Brick & Mortar

35. Plan Shape Rectangle

36. Changes (Explain in #42) Addition [ ] Altered [ ] Moved [ ]

37. Condition Interior good Exterior good

38. Preservation Underway? Yes [ ] No [X]

39. Endangered? By What? Yes [ ] No [X]

40. Visible from Public Road? Yes [X] No [ ]

41. Distance from and Frontage on Road 15' D

42. Further Description of Important Features

This structure has drop hoodmolds and an elaborate cornice. There have been a few changes on the west facade of the building.

43. History and Significance

This building is in the older business sector.

44. Description of Environment and Outbuildings

This is in a business area with several similar style buildings within a two block area.

45. Sources of Information

See appendix

46. Prepared by T. Carneal

47. Organization NWMSU Hist. Survey

48. Date 1/16/80

49. Revision Date(s)

1. No. 95
2. County Holt
4. Present Name(s) Nell's Tavern
5. Other Name(s)

HO-AS-001-106

#45 Appendix

Atlas of Atchison & Holt County, Missouri. Fremont, NE: Midwest Atlas Co., 1968.

Boswell, Joseph S. "Holt County, Missouri". Unpublished term paper, Northwest Missouri State University, 1964.

The Harbinger. Vol. II, No. 2. 1971. pp. 24-31.

History of Holt and Atchison Counties. National Historical Co., Saint Joseph, 1882.

History of Holt County, MO. Midland Printing Co., Saint Joseph, 1917.

Illustrated Historical Atlas Map of Holt County, MO. Brink., 1877.

Mound City, Heart of Holt County. Centennial Committee Publication, 1957.

Plat Book of Holt County, MO. Hixcon, 1925.

Standard Atlas of Holt County, MO. Ogle, 1898.

Standard Atlas of Holt County, MO. Ogle, 1918.

Coca-Cola

HISTORIC INVENTORY

HO-AS-001-107

1. No. 84

2. County Holt

3. Location of Negatives Carneal's Office

4. Present Name(s) Griffith T.V.

5. Other Name(s) Harmon Drugs

6. Specific Location 609 State Street

7. City or Town Mound City, MO **If Rural, Township & Vicinity**

8. Site Plan with North Arrow

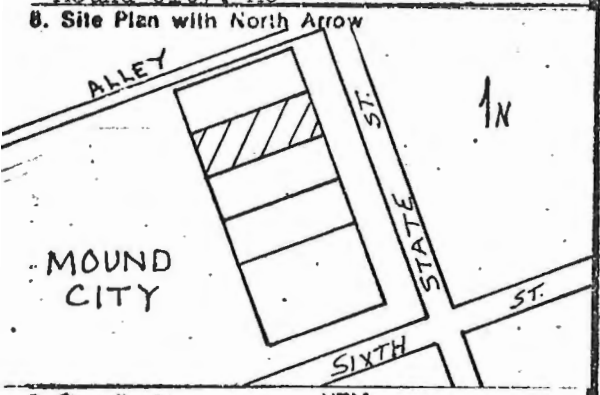

9. Coordinates UTM
Lat.
Long.
Lt 5 Blk 8

10. Site [ ] Building [X] Structure [ ] Object [ ]

11. On National Register? Yes [ ] No [X]

12. Is It Eligible? Yes [ ] No [ ]

13. Part of Estab. Hist. Dist.? Yes [ ] No [X]

14. District Potent'l? Yes [ ] No [ ]

15. Name of Established District

16. Thematic Category Architecture

17. Date(s) or Period 1895

18. Style or Design Italianate

19. Architect or Engineer Unknown

20. Contractor or Builder Unknown

21. Original Use, if apparent Drug Store

22. Present Use T.V/Appliance Store

23. Ownership Public [ ] Private [X]

24. Owner's Name & Address, if known
Denzil-Doris Griffith
1604 Sunset Blvd.
Mound City, MO 64470

25. Open to Public? Yes [ ] No [X]

26. Local Contact Person or Organization Ester Fields

27. Other Surveys in Which Included

28. No. of Stories 2

29. Basement? Yes [X] No [ ]

30. Foundation Material Brick

31. Wall Construction Brick & Mortar

32. Roof Type & Material Flat-Tar

33. No. of Bays Front 3 Side n/a

34. Wall Treatment Brick & Mortar

35. Plan Shape Rectangle

36. Changes (Explain in #42) Addition [ ] Altered [X] Moved [ ]

37. Condition Interior Good Exterior Good

38. Preservation Underway? Yes [X] No [ ]

39. Endangered? By What? Yes [ ] No [X]

40. Visible from Public Road? Yes [X] No [ ]

41. Distance from and Frontage on Road 15' D

42. Further Description of Important Features

This Italianate style building has drop hoodmolds over the second floor windows. There are dentils of corbelled brick and heavy brackets at the cornice. The first floor store front has been remodeled.

43. History and Significance

Frank Harmon bought the land in 1895 and built the building. The building was a drug store until October 1964 when Denzil & Doris Griffith bought the building.

44. Description of Environment and Outbuildings

This is in a business area with several similar style buildings within a two block area.

45. Sources of Information

See appendix

46. Prepared by T. Carneal

47. Organization NWMSU Hist. Survey

48. Date 1/16/80

49. Revision Date(s)

1. No. 84
2. County Holt
4. Present Name(s) Griffith T.V.
5. Other Name(s) Harmon Drug

HO-AS-001-107

#45 Appendix

Atlas of Atchison & Holt County, Missouri. Fremont, NE: Midwest Atlas Co., 1968.

Boswell, Joseph S. "Holt County, Missouri". Unpublished term paper, Northwest Missouri State University, 1964.

The Harbinger. Vol. II, No. 2. 1971. pp. 24-31.

History of Holt and Atchison Counties. National Historical Co., Saint Joseph, 1882.

History of Holt County, MO. Midland Printing Co., Saint Joseph, 1917.

Illustrated Historical Atlas Map of Holt County, MO. Brink., 1877.

Mound City, Heart of Holt County. Centennial Committee Publication, 1957.

Plat Book of Holt County, MO. Hixcon, 1925.

Standard Atlas of Holt County, MO. Ogle, 1898.

Standard Atlas of Holt County, MO. Ogle, 1918.

Griffith
RCA
THE BAKERY

HISTORIC INVENTORY

HD-AS-001-108

1. No. 96

2. County Holt

3. Location of Negatives Carneal's Office

4. Present Name(s) "Sears" Building

5. Other Name(s) Gray Building.

6. Specific Location 610 State Street

7. City or Town If Rural, Township & Vicinity: Mound City, MO

8. Site Plan with North Arrow

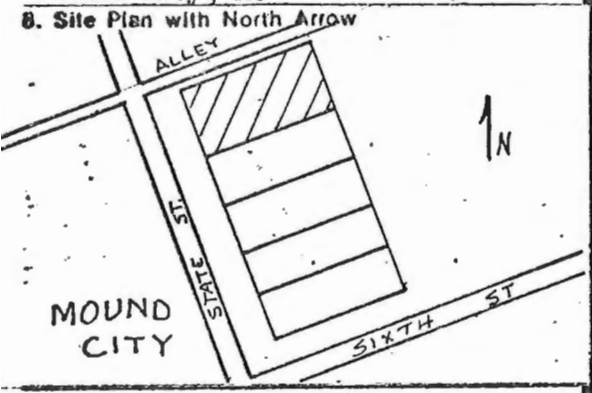

9. Coordinates UTM
Lat.
Long.
Lt 6 Blk 7
Original Town

10. Site [ ] Building [X] Structure [ ] Object [ ]

11. On National Register? Yes [ ] No [X]

12. Is It Eligible? Yes [ ] No [ ]

13. Part of Estab. Hist. Dist.? Yes [ ] No [X]

14. District Potent'l? Yes [ ] No [ ]

15. Name of Established District

16. Thematic Category Architecture

17. Date(s) or Period ca. 1890

18. Style or Design Italianate

19. Architect or Engineer Unknown

20. Contractor or Builder Unknown

21. Original Use, if apparent Store

22. Present Use Sears Catalog center

23. Ownership Public [ ] Private [X]

24. Owner's Name & Address, if known
Betty J. Dick
1325 Nebraska
Mound City, MO 64470

25. Open to Public? Yes [X] No [ ]

26. Local Contact Person or Organization Ester Fields

27. Other Surveys in Which Included

28. No. of Stories 2

29. Basement? Yes [X] No [ ]

30. Foundation Material Brick

31. Wall Construction Brick & Mortar

32. Roof Type & Material Flat/Asphalt

33. No. of Bays Front 4 Side n/a

34. Wall Treatment Brick & Mortar

35. Plan Shape rectangle

36. Changes (Explain in #42) Addition [ ] Altered [X] Moved [ ]

37. Condition Interior: good Exterior: good

38. Preservation Underway? Yes [ ] No [X]

39. Endangered? By What? Yes [ ] No [X]

40. Visible from Public Road? Yes [X] No [ ]

41. Distance from and Frontage on Road 15' D

42. Further Description of Important Features

There is new aluminum siding on the building, that covers most of the original west facade. The pilasters between windows with floral capitals are still in place.

Ph

43. History and Significance

This structure is in the older business sector of town.

44. Description of Environment and Outbuildings

This is in a business area with several similar style buildings within a two block area.

45. Sources of Information

See appendix

46. Prepared by T. Carneal

47. Organization NWMSU Hist. Survey

48. Date 1/16/80

49. Revision Date(s)

1. No. 96
2. County Holt
4. Present Name(s) Sears Building
5. Other Name(s) Gray Building

HO-AS-001-108

#45 Appendix

Atlas of Atchison & Holt County, Missouri. Fremont, NE: Midwest Atlas Co., 1968.

Boswell, Joseph S. "Holt County, Missouri". Unpublished term paper, Northwest Missouri State University, 1964.

The Harbinger. Vol. II, No. 2. 1971. pp. 24-31.

History of Holt and Atchison Counties. National Historical Co., Saint Joseph, 1882.

History of Holt County, MO. Midland Printing Co., Saint Joseph, 1917.

Illustrated Historical Atlas Map of Holt County, MO. Brink., 1877.

Mound City, Heart of Holt County. Centennial Committee Publication, 1957.

Plat Book of Holt County, MO. Hixcon, 1925.

Standard Atlas of Holt County, MO. Ogle, 1898.

Standard Atlas of Holt County, MO. Ogle, 1918.

SEARS
AUTHORIZED CATALOG SALES MERCHANT
HOME APPLIANCE SALE
HOME IMPROVEMENT SALE

HISTORIC INVENTORY

HD-AS-001-109

1. No. 83

2. County Holt

3. Location of Negatives Carneal's Office

4. Present Name(s) Dr. James Humphrey's Office Building

5. Other Name(s)

6. Specific Location 611 State Street

7. City or Town Mound City, MO **If Rural, Township & Vicinity**

8. Site Plan with North Arrow

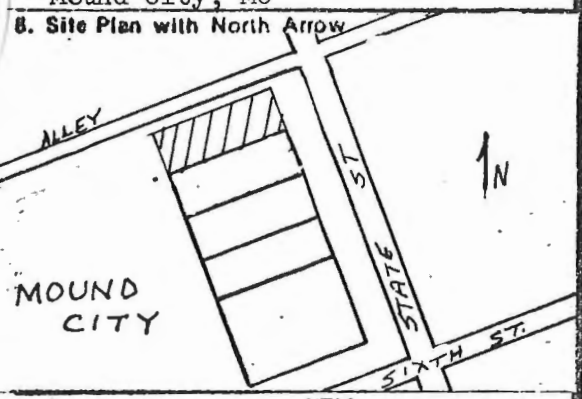

9. Coordinates UTM
Lat. N ½ of Lt. 5 Blk 8
Long. Original Town

10. Site [ ] Building [X] Structure [ ] Object [ ]

11. On National Register? Yes [ ] No [X]

12. Is It Eligible? Yes [ ] No [ ]

13. Part of Estab. Hist. Dist.? Yes [ ] No [X]

14. District Potent'l? Yes [ ] No [ ]

15. Name of Established District

16. Thematic Category Architecture

17. Date(s) or Period 1888

18. Style or Design Italianate

19. Architect or Engineer Unknown

20. Contractor or Builder Unknown

21. Original Use, if apparent Store

22. Present Use Doctor's Office

23. Ownership Public [ ] Private [X]

24. Owner's Name & Address, if known
Dr. James Humphrey
301 Donan, Mound City, MO 64470

25. Open to Public? Yes [X] No [ ]

26. Local Contact Person or Organization Ester Fields

27. Other Surveys in Which Included

28. No. of Stories 2

29. Basement? Yes [X] No [ ]

30. Foundation Material Brick

31. Wall Construction Brick & Mortar

32. Roof Type & Material Flat/Asphalt

33. No. of Bays Front 4 Side n/a

34. Wall Treatment Brick & Mortar

35. Plan Shape rectangle

36. Changes (Explain in #42) Addition [ ] Altered [X] Moved [ ]

37. Condition Interior Good Exterior Good

38. Preservation Underway? Yes [X] No [ ]

39. Endangered? By What? Yes [ ] No [X]

40. Visible from Public Road? Yes [X] No [ ]

41. Distance from and Frontage on Road 15' D

42. Further Description of Important Features
There is an outside stairway on the north side of the building. The front of the building has been repainted recently. There was living quarters upstairs, but this has been closed. The year 1888 is engraved at the top of the building in front with heavy carved cornices at the roof line.

43. History and Significance
Wm. Thatcher (Dutch) Arnold and his wife Audrey ran a bakery in a part of this building from April 26, 1926 to December 10, 1949. They baked 80 loaves of bread the first day and sold out, selling them for 5¢ and 10¢ a loaf. The small loaves were sold 6 for a quarter. The entrance to the bakery was from the alley on the north. There was also (see appendix)

44. Description of Environment and Outbuildings
This is in a business area with several similar style buildings within a two block area.

45. Sources of Information
See appendix

46. Prepared by T. Carneal

47. Organization NWMSU Hist. Survey

48. Date 1/16/80

49. Revision Date(s)

1. No. 83
2. County Holt
4. Present Name(s) Humphrey office Building
5. Other Name(s)

MO-AS-001-109

#42 Appendix
a bakery in the same place previous to the Arnolds.

#45 Appendix

Atlas of Atchison & Holt County, Missouri. Fremont, NE: Midwest Atlas Co., 1968.

Boswell, Joseph S. "Holt County, Missouri". Unpublished term paper, Northwest Missouri State University, 1964.

The Harbinger. Vol. II, No. 2. 1971. pp. 24-31.

History of Holt and Atchison Counties. National Historical Co., Saint Joseph, 1882.

History of Holt County, MO. Midland Printing Co., Saint Joseph, 1917.

Illustrated Historical Atlas Map of Holt County, MO. Brink., 1877.

Mound City, Heart of Holt County. Centennial Committee Publication, 1957.

Plat Book of Holt County, MO. Hixcon, 1925.

Standard Atlas of Holt County, MO. Ogle, 1898.

Standard Atlas of Holt County, MO. Ogle, 1918.

1888
DR. JAMES D. KIMPRIEY M.D.
PHYSICIAN AND SURGEON

HISTORIC INVENTORY

HO-AS-001-110

1. No. 97

2. County Holt

3. Location of Negatives Carneal's Office

4. Present Name(s) Benne Law Office

5. Other Name(s) Dr. D.C. Perry/ Holt County Bank

6. Specific Location 612 State Street

7. City or Town Mound City, MO **If Rural, Township & Vicinity**

8. Site Plan with North Arrow

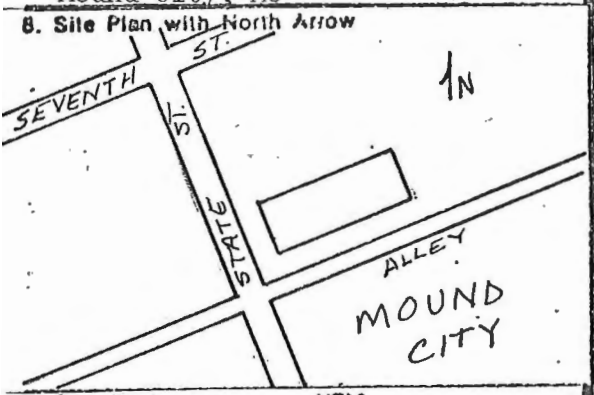

9. Coordinates UTM
Lat.
Long.
Lt 3 Blk 7
Original Town

10. Site [ ] Building [X] Structure [ ] Object [ ]

11. On National Register? Yes [ ] No [X]

12. Is It Eligible? Yes [ ] No [ ]

13. Part of Estab. Hist. Dist.? Yes [ ] No [X]

14. District Potent'l? Yes [ ] No [ ]

15. Name of Established District

16. Thematic Category Architecture

17. Date(s) or Period 1889-1892

18. Style or Design Vernacular

19. Architect or Engineer Unknown

20. Contractor or Builder Unknown

21. Original Use, if apparent Bank Building

22. Present Use Law Office

23. Ownership Public [X] Private [ ]

24. Owner's Name & Address, if known Max B. Benne
1316 Savannah
Mound City, MO 64470

25. Open to Public? Yes [ ] No [X]

26. Local Contact Person or Organization Ester Fields

27. Other Surveys in Which Included

28. No. of Stories 1

29. Basement? Yes [X] No [ ]

30. Foundation Material Brick

31. Wall Construction Brick & Mortar

32. Roof Type & Material Flat/asphalt

33. No. of Bays Front n/a Side

34. Wall Treatment Brick & Mortar

35. Plan Shape Rectangle

36. Changes (Explain in #42) Addition [ ] Altered [ ] Moved [ ]

37. Condition Interior Fair Exterior Good

38. Preservation Underway? Yes [X] No [ ]

39. Endangered? By What? Yes [ ] No [X]

40. Visible from Public Road? Yes [X] No [ ]

41. Distance from and Frontage on Road 15' D

42. Further Description of Important Features

A fire about 1950 destroyed the upper story to this building, and it was removed leaving it as a one story structure. Some changes have been made to the inner part of the building.

43. History and Significance

This was the site of the Holt County Bank from about 1892 till it went into recievership in 1932. It was sold by special commissioner to H.P. Thomas who soon sold it to D.C. Perry and his wife in 1932. In October, 1932, they sold a half interest to Jennie F. Poynter who sold it back to the Perry's in 1949.

44. Description of Environment and Outbuildings

There are no intrusions on the property.

45. Sources of Information

See appendix

46. Prepared by T. Carneal

47. Organization NWMSU Hist. Survey

48. Date

49. Revision Date(s)

1. No. 97
2. County Holt
4. Present Name(s) Benne Law Office
5. Other Name(s) Holt County Bank

HO-AS-001-110

#45 Appendix

Atlas of Atchison & Holt County, Missouri. Fremont, NE: Midwest Atlas Co., 1968.

Boswell, Joseph S. "Holt County, Missouri". Unpublished term paper, Northwest Missouri State University, 1964.

The Harbinger. Vol. II, No. 2. 1971. pp. 24-31.

History of Holt and Atchison Counties. National Historical Co., Saint Joseph, 1882.

History of Holt County, MO. Midland Printing Co., Saint Joseph, 1917.

Illustrated Historical Atlas Map of Holt County, MO. Brink., 1877.

Mound City, Heart of Holt County. Centennial Committee Publication, 1957.

Plat Book of Holt County, MO. Hixcon, 1925.

Standard Atlas of Holt County, MO. Ogle, 1898.

Standard Atlas of Holt County, MO. Ogle, 1918.

HISTORIC INVENTORY

HO-AS-00-111

1. No. 82

2. County Holt

3. Location of Negatives Carneal's Office

4. Present Name(s) Gladstone Hotel Building

5. Other Name(s)

6. Specific Location 613 & 615 State Street

7. City or Town Mound City, MO **If Rural, Township & Vicinity**

8. Site Plan with North Arrow

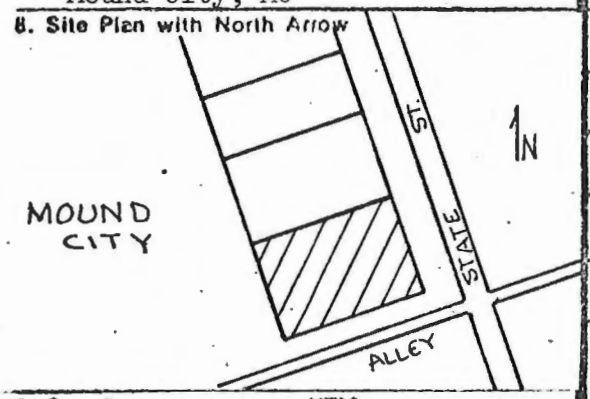

9. Coordinates Lat. Long. **UTM** Lt. 4 Blk 8 Original Town

10. Site [ ] Building [X] Structure [ ] Object [ ]

11. On National Register? Yes [ ] No [X]

12. Is It Eligible? Yes [ ] No [ ]

13. Part of Estab. Hist. Dist.? Yes [ ] No [X]

14. District Potent'l? Yes [ ] No [ ]

15. Name of Established District

16. Thematic Category Architecture

17. Date(s) or Period 1889

18. Style or Design Italianate

19. Architect or Engineer Unknown

20. Contractor or Builder Unknown

21. Original Use, if apparent Hotel

22. Present Use Hotel/Nurtition site & Shop

23. Ownership Public [ ] Private [X]

24. Owner's Name & Address, if known Exchange Bank, 616 State St., Mound City, MO 64470

25. Open to Public? Yes [X] No [ ]

26. Local Contact Person or Organization Ester Fields

27. Other Surveys in Which Included

28. No. of Stories 2

29. Basement? Yes [X] No [ ]

30. Foundation Material Brick & Mortar

31. Wall Construction Brick & Mortar

32. Roof Type & Material Flat/tar

33. No. of Bays Front 3 Side 2nd Story

34. Wall Treatment Brick & Mortar

35. Plan Shape Rectangle

36. Changes (Explain in #42) Addition [ ] Altered [ ] Moved [ ]

37. Condition Interior Good Exterior Good

38. Preservation Underway? Yes [ ] No [X]

39. Endangered? By What? Yes [X] No [ ] Age

40. Visible from Public Road? Yes [X] No [ ]

41. Distance from and Frontage on Road 15' D

42. Further Description of Important Features

There are three bays on the east facade. The heavy cornices are supported by large carved brackets. The building was painted during the summer of 1978.

43. History and Significance

The structure was built in 1889 at a cost of $15,000.

44. Description of Environment and Outbuildings

There are no intrusions on the property.

45. Sources of Information

See appendix

46. Prepared by T. Carneal

47. Organization NWMSU Hist. Survey

48. Date 1/16/80

49. Revision Date(s)

1. No. 82
2. County Holt
4. Present Name(s) Gladstone Hotel Bld.
5. Other Name(s)

HO-AS-001-117

#45 Appendix

Atlas of Atchison & Holt County, Missouri. Fremont, NE: Midwest Atlas Co., 1968.

Boswell, Joseph S. "Holt County, Missouri". Unpublished term paper, Northwest Missouri State University, 1964.

The Harbinger. Vol. II, No. 2. 1971. pp. 24-31.

History of Holt and Atchison Counties. National Historical Co., Saint Joseph, 1882.

History of Holt County, MO. Midland Printing Co., Saint Joseph, 1917.

Illustrated Historical Atlas Map of Holt County, MO. Brink., 1877.

Mound City, Heart of Holt County. Centennial Committee Publication, 1957.

Plat Book of Holt County, MO. Hixcon, 1925.

Standard Atlas of Holt County, MO. Ogle, 1898.

Standard Atlas of Holt County, MO. Ogle, 1918.

1889
OPEN
Saturday
THINGS
STUFF

HISTORIC INVENTORY

HO-AS-001-112

1. No. 98

2. County Holt

3. Location of Negatives Carneal's Office

4. Present Name(s) Exchange Bank Building

5. Other Name(s)

6. Specific Location 616 State Street

7. City or Town Mound City, MO **If Rural, Township & Vicinity**

8. Site Plan with North Arrow

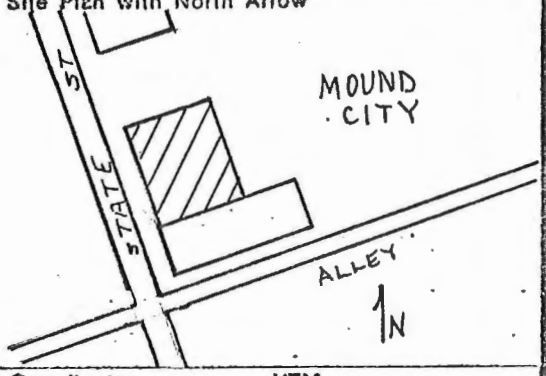

9. Coordinates UTM
Lat. N. Lt. 3 Blk 7
Long. Original Town

10. Site [ ] Building [X] Structure [ ] Object [ ]

11. On National Register? Yes [ ] No [X]

12. Is It Eligible? Yes [ ] No [ ]

13. Part of Estab. Hist. Dist.? Yes [ ] No [X]

14. District Potent'l? Yes [ ] No [ ]

15. Name of Established District

16. Thematic Category Society

17. Date(s) or Period Post 1945

18. Style or Design Vernacular

19. Architect or Engineer Unknown

20. Contractor or Builder Glaze Const. Co./St. Joe.

21. Original Use, if apparent Bank

22. Present Use Bank

23. Ownership Public [ ] Private [X]

24. Owner's Name & Address, if known
Exchange Bank
616 State Street
Mound City, MO 64470

25. Open to Public? Yes [X] No [ ]

26. Local Contact Person or Organization Ester Fields

27. Other Surveys in Which Included

28. No. of Stories 1

29. Basement? Yes [X] No [ ]

30. Foundation Material Concrete

31. Wall Construction Brick & Mortar

32. Roof Type & Material Flat/Tar

33. No. of Bays Front 2 Side

34. Wall Treatment Brick & mortar

35. Plan Shape Rectangle

36. Changes (Explain in #42) Addition [ ] Altered [ ] Moved [ ]

37. Condition Interior Good Exterior Good

38. Preservation Underway? Yes [X] No [ ]

39. Endangered? By What? Yes [ ] No [X]

40. Visible from Public Road? Yes [X] No [ ]

41. Distance from and Frontage on Road 15' D

42. Further Description of Important Features
This is a vernacular building.

43. History and Significance

44. Description of Environment and Outbuildings
There are no intrusions on this property.

45. Sources of Information
See appendix

46. Prepared by T. Carneal

47. Organization NWMSU Hist. Survey

48. Date

49. Revision Date(s)

1. No. 98
2. County Holt
4. Present Name(s) Exchange Bank Building
5. Other Name(s)

110-AS-001-112

#45 Appendix

Atlas of Atchison & Holt County, Missouri. Fremont, NE: Midwest Atlas Co., 1968.

Boswell, Joseph S. "Holt County, Missouri". Unpublished term paper, Northwest Missouri State University, 1964.

The Harbinger. Vol. II, No. 2. 1971. pp. 24-31.

History of Holt and Atchison Counties. National Historical Co., Saint Joseph, 1882.

History of Holt County, MO. Midland Printing Co., Saint Joseph, 1917.

Illustrated Historical Atlas Map of Holt County, MO. Brink., 1877.

Mound City, Heart of Holt County. Centennial Committee Publication, 1957.

Plat Book of Holt County, MO. Hixcon, 1925.

Standard Atlas of Holt County, MO. Ogle, 1898.

Standard Atlas of Holt County, MO. Ogle, 1918.

EXCHANGE BANK
ESTABLISHED 1895
EXCHANGE BANK
EXCHANGE BANK

HISTORIC INVENTORY

HD-AS-001-1B

1. No. 81

2. County Holt

3. Location of Negatives Carneal's Office

4. Present Name(s) Dicks Rexall Drugs

5. Other Name(s) Miller Drug Store

6. Specific Location 617 State Street

7. City or Town Mound City, MO **If Rural, Township & Vicinity**

8. Site Plan with North Arrow

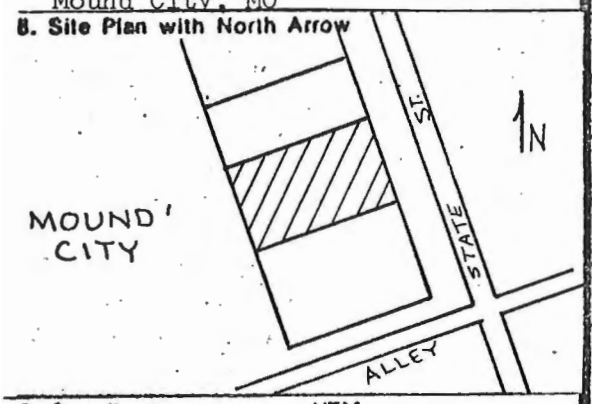

9. Coordinates UTM
Lat. Lt. 1, 4 Blk 8
Long. Mound City, MO

10. Site [ ] Building [X] Structure [ ] Object [ ]

11. On National Register? Yes [ ] No [X]

12. Is It Eligible? Yes [ ] No [ ]

13. Part of Estab. Hist. Dist.? Yes [ ] No [X]

14. District Potent'l? Yes [ ] No [ ]

15. Name of Established District

16. Thematic Category Architecture

17. Date(s) or Period ca. 1896

18. Style or Design Italianate

19. Architect or Engineer Unknown

20. Contractor or Builder Unknown

21. Original Use, if apparent Drug Store & Dr. Office

22. Present Use Retail Drug Store

23. Ownership Public [ ] Private [X]

24. Owner's Name & Address, if known Ray E. Dick
Mound City, MO 64470

25. Open to Public? Yes [X] No [ ]

26. Local Contact Person or Organization Ester Fields

27. Other Surveys in Which Included

28. No. of Stories 2

29. Basement? Yes [X] No [ ]

30. Foundation Material Brick

31. Wall Construction Brick & mortar

32. Roof Type & Material Flat/tar

33. No. of Bays Front 4 Side n/a

34. Wall Treatment Brick & Mortar

35. Plan Shape Rectangle

36. Changes (Explain in #42) Addition [ ] Altered [ ] Moved [ ]

37. Condition Interior Good Exterior Good

38. Preservation Underway? Yes [ ] No [X]

39. Endangered? By What? Yes [ ] No [X]

40. Visible from Public Road? Yes [X] No [ ]

41. Distance from and Frontage on Road 15' D

42. Further Description of Important Features

There is an elaborate amount of plaster detail on the cornice. Decorative pilasters divide the windows. There are heavy brackets at the cornice with large decorative finials on the roof.

43. History and Significance

This structure was used as a drug store and Doctor's office, when it was first constructed.

44. Description of Environment and Outbuildings

This is in a business area with several similar style buildings within a two block area.

45. Sources of Information

See appendix

46. Prepared by T. Carneal

47. Organization NWMSU Hist. Survey

48. Date 1/16/80

49. Revision Date(s)

1. No. 81
2. County Holt
4. Present Name(s) Dick's Rexall Drugs
5. Other Name(s) Miller Drug

HO-AS-001-113

#45 Appendix

Atlas of Atchison & Holt County, Missouri. Fremont, NE: Midwest Atlas Co., 1968.

Boswell, Joseph S. "Holt County, Missouri". Unpublished term paper, Northwest Missouri State University, 1964.

The Harbinger. Vol. II, No. 2. 1971. pp. 24-31.

History of Holt and Atchison Counties. National Historical Co., Saint Joseph, 1882.

History of Holt County, MO. Midland Printing Co., Saint Joseph, 1917.

Illustrated Historical Atlas Map of Holt County, MO. Brink., 1877.

Mound City, Heart of Holt County. Centennial Committee Publication, 1957.

Plat Book of Holt County, MO. Hixcon, 1925.

Standard Atlas of Holt County, MO. Ogle, 1898.

Standard Atlas of Holt County, MO. Ogle, 1918.

DICK'S
Rexall
DRUGS
DICK'S Rexall
Coca-Cola
PRESCRIPTIONS
Coca-Cola

HISTORIC INVENTORY

HD-AS-001-114

1. No. 99

2. County Holt

3. Location of Negatives Carneal's Office

4. Present Name(s) McCormack Building

5. Other Name(s)

6. Specific Location 620 State Street

7. City or Town If Rural, Township & Vicinity: Mound City, MO

8. Site Plan with North Arrow

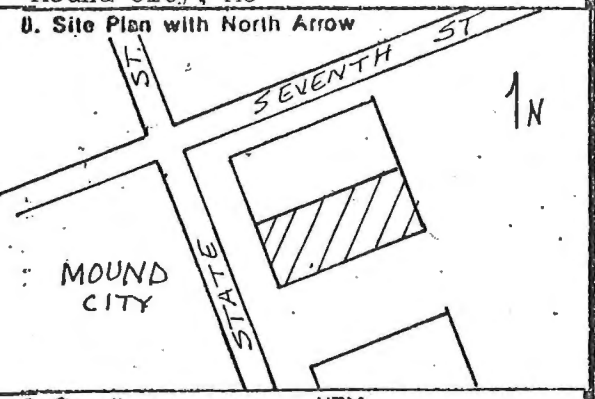

9. Coordinates UTM
Lat. / Long. Part of Lt 2 & 3 Blk 24

10. Site [ ] Building [X] Structure [ ] Object [ ]

11. On National Register? Yes [ ] No [X]

12. Is It Eligible? Yes [ ] No [ ]

13. Part of Estab. Hist. Dist.? Yes [ ] No [X]

14. District Potent'l? Yes [ ] No [ ]

15. Name of Established District

16. Thematic Category Architecture

17. Date(s) or Period 1952

18. Style or Design Art Modern/Vernacular

19. Architect or Engineer Carson McCormack, Jr.

20. Contractor or Builder Unknown

21. Original Use, if apparent Business & Residential

22. Present Use Business & Residential

23. Ownership Public [ ] Private [X]

24. Owner's Name & Address, if known
Carson McCormack III
811 Savannah
Mound City, MO 64470

25. Open to Public? Yes [ ] No [X]

26. Local Contact Person or Organization Ester Fields

27. Other Surveys in Which Included

28. No. of Stories 1

29. Basement? Yes [ ] No [X]

30. Foundation Material Concrete Blk

31. Wall Construction Concrete Blk

32. Roof Type & Material Flat/tar & gravel

33. No. of Bays Front n/a Side

34. Wall Treatment Z brick/Aluminum Side

35. Plan Shape rectangle

36. Changes (Explain in #42) Addition [ ] Altered [ ] Moved [ ]

37. Condition Interior good Exterior good

38. Preservation Underway? Yes [ ] No [X]

39. Endangered? By What? Yes [ ] No [X]

40. Visible from Public Road? Yes [X] No [ ]

41. Distance from and Frontage on Road 15' D

42. Further Description of Important Features

The small one story McCormack Building and lawn area was constructed in 1952 by S.C. McCormack, Jr. Floors are of asphalt tile and the walls are cement block that are painted.

43. History and Significance

The area was formerly occupied by the Columbian Building built by a Mr. Punshon in the 1800's. A portion housed the Delpheus Theatre, a motion picture house, and later a saloon. It was destroyed by fire in the late 1920's and was an abandoned vacant lot when purchased by Mr. McCormack in 1951. (See Appendix)

44. Description of Environment and Outbuildings

On the south side of the building is a small park area with grass lawn, a flower garden and concrete sidewalk. The landscaping here was done by Mary Thomas when she and her husband occupied the larger apartment in 1968.

45. Sources of Information

See appendix

46. Prepared by T. Carneal

47. Organization NWMSU Hist. Survey

48. Date 1/16/80

49. Revision Date(s)

1. No. 99
2. County Holt
4. Present Name(s) McCormack Building
5. Other Name(s)

HO-AS-001-114

#43 Appendix
It was originally built in 1952 to house a barber shop facing State Street Behind the shop, facing the lawn area, are two residential apartments, one a four room apartment at the front and a two room efficiency apartment in the rear. Both are of nearly fireproof construction of cement block, heated by forced air oil furnace.

#45 Appendix

Atlas of Atchison & Holt County, Missouri. Fremont, NE: Midwest Atlas Co., 1968.

Boswell, Joseph S. "Holt County, Missouri". Unpublished term paper, Northwest Missouri State University, 1964.

The Harbinger. Vol. II, No. 2. 1971. pp. 24-31.

History of Holt and Atchison Counties. National Historical Co., Saint Joseph, 1882.

History of Holt County, MO. Midland Printing Co., Saint Joseph, 1917.

Illustrated Historical Atlas Map of Holt County, MO. Brink., 1877.

Mound City, Heart of Holt County. Centennial Committee Publication, 1957.

Plat Book of Holt County, MO. Hixcon, 1925.

Standard Atlas of Holt County, MO. Ogle, 1898.

Standard Atlas of Holt County, MO. Ogle, 1918.

HISTORIC INVENTORY

HD-AS-001-115

1. No. 80

2. County Holt

3. Location of Negatives Carneal's Office

4. Present Name(s) Trading Post

5. Other Name(s) Groves Building

6. Specific Location 621-623 State Street

7. City or Town If Rural, Township & Vicinity: Mound City, MO

8. Site Plan with North Arrow

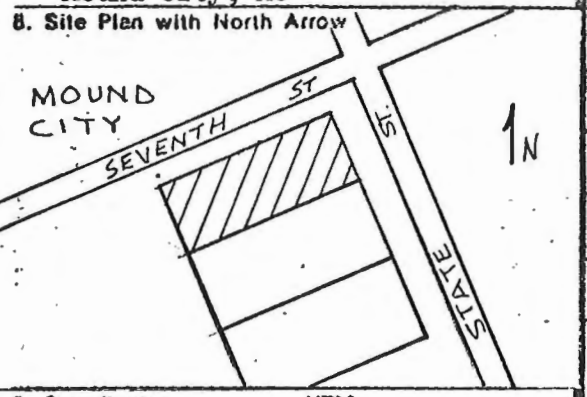

9. Coordinates UTM
Lat. Long.
Lt 1 Blk 8
Original Town

10. Site [ ] Building [X] Structure [ ] Object [ ]

11. On National Register? Yes [ ] No [X]

12. Is It Eligible? Yes [ ] No [ ]

13. Part of Estab. Hist. Dist.? Yes [ ] No [X]

14. District Potent'l? Yes [ ] No [ ]

15. Name of Established District

16. Thematic Category Architecture

17. Date(s) or Period ca. 1880

18. Style or Design Italianate

19. Architect or Engineer Unknown

20. Contractor or Builder Unknown

21. Original Use, if apparent Business

22. Present Use Hardware Store

23. Ownership Public [ ] Private [X]

24. Owner's Name & Address, if known Calvin C. Buckles
Mound City, MO 64470

25. Open to Public? Yes [X] No [ ]

26. Local Contact Person or Organization Ester Fields

27. Other Surveys in Which Included

28. No. of Stories 2

29. Basement? Yes [X] No [ ]

30. Foundation Material Brick

31. Wall Construction Brick & Mortar

32. Roof Type & Material Flat/ashpalt

33. No. of Bays Front 6 Side 3

34. Wall Treatment Brick & Mortar

35. Plan Shape rectangle

36. Changes (Explain in #42) Addition [ ] Altered [X] Moved [ ]

37. Condition Interior: Fair; Exterior: Good

38. Preservation Underway? Yes [ ] No [X]

39. Endangered? Yes [X] No [ ]
By What? Neglect

40. Visible from Public Road? Yes [X] No [ ]

41. Distance from and Frontage on Road 15' D

42. Further Description of Important Features

There are heavy decorative brackets at the cornice. False pilasters accentuate every window. The corbelled brick is used at the cornice on the north side of the building. There is an outside stairs on the north side of this building.

43. History and Significance

Joseph Groves owned the building and operated a General Store for many years, selling dry goods. Mr. Groves purchased the building from Mr. W.O. Yous. At the time of this purchase it was used as a lumber yard with an "alley" or opening down the center. Mr. Groves enclosed the building and alley, making one enclosed (see appendix)

44. Description of Environment and Outbuildings

There are no intrusions on this property.

45. Sources of Information

See appendix

46. Prepared by T. Carneal

47. Organization NWMSU Hist. Survey

48. Date 1/16/80

49. Revision Date(s)

1. No. 80
2. County Holt
4. Present Name(s) Trading Post
5. Other Name(s) Groves Building

HO-AS-001-115

#43 Appendix
structure and used it for his store operation. It was known as "Groves and Ferguson" who also operated a store in Forest City, MO. Mr. Groves sold the building to a Davis and Mitchell.

#45 Appendix

Atlas of Atchison & Holt County, Missouri. Fremont, NE: Midwest Atlas Co., 1968.

Boswell, Joseph S. "Holt County, Missouri". Unpublished term paper, Northwest Missouri State University, 1964.

The Harbinger. Vol. II, No. 2. 1971. pp. 24-31.

History of Holt and Atchison Counties. National Historical Co., Saint Joseph, 1882.

History of Holt County, MO. Midland Printing Co., Saint Joseph, 1917.

Illustrated Historical Atlas Map of Holt County, MO. Brink., 1877.

Mound City, Heart of Holt County. Centennial Committee Publication, 1957.

Plat Book of Holt County, MO. Hixcon, 1925.

Standard Atlas of Holt County, MO. Ogle, 1898.

Standard Atlas of Holt County, MO. Ogle, 1918.

ACE
HARDWARE
TRADIN' POST
BARBER SHOP

HISTORIC INVENTORY

HO-AS-001-116

1. No. 100

2. County Holt

3. Location of Negatives Carneal's Office

4. Present Name(s) Cleaning Shop

5. Other Name(s) Old Punshon Building

6. Specific Location 622 State Street

7. City or Town Mound City, MO **If Rural, Township & Vicinity**

8. Site Plan with North Arrow

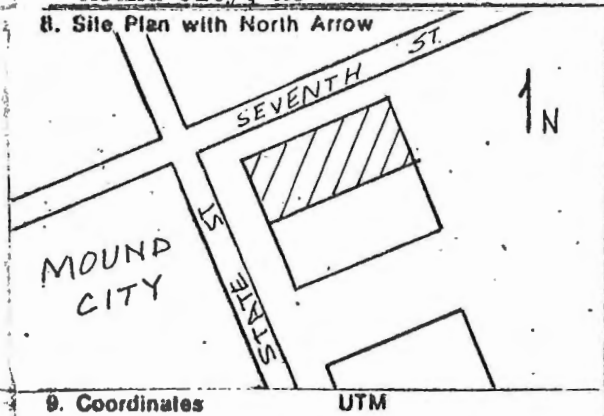

9. Coordinates UTM
Lat.
Long.
Lt 2 Blk 7
Original Town

10. Site [ ] Building [X] Structure [ ] Object [ ]

11. On National Register? Yes [ ] No [X]

12. Is It Eligible? Yes [ ] No [ ]

13. Part of Estab. Hist. Dist.? Yes [ ] No [X]

14. District Potent'l? Yes [ ] No [ ]

15. Name of Established District

16. Thematic Category Architecture

17. Date(s) or Period 1893

18. Style or Design Italianate

19. Architect or Engineer Unknown

20. Contractor or Builder John Punshon

21. Original Use, if apparent Retail Store

22. Present Use Antique Store

23. Ownership Public [ ] Private [X]

24. Owner's Name & Address, if known Mr&Mrs McCormack III
811 Savannah
Mound City, MO 64470

25. Open to Public? Yes [ ] No [X]

26. Local Contact Person or Organization Ester Fields

27. Other Surveys in Which Included

28. No. of Stories 1

29. Basement? Yes [X] No [ ]

30. Foundation Material Brick

31. Wall Construction Brick & Mortar

32. Roof Type & Material Flat/tar

33. No. of Bays Front n/a Side

34. Wall Treatment Brick & Mortar

35. Plan Shape rectangle

36. Changes (Explain in #42) Addition [ ] Altered [ ] Moved [ ]

37. Condition Interior fair Exterior fair

38. Preservation Underway? Yes [ ] No [X]

39. Endangered? By What? Yes [ ] No [X]

40. Visible from Public Road? Yes [X] No [ ]

41. Distance from and Frontage on Road 15' D

42. Further Description of Important Features

This one story building has a false facade over the store front windows. There is one decorative bracket on the north side of the front. The trim is in place at the entrance door.

43. History and Significance

This retail store building was built in 1893. It was purchased in 1920 by Martin Bindsler and his wife and used as a cleaning shop. It was sold in 1950 to Halcomb Brothers (Glenn and Henry), and again used as a cleaning shop. In 1952, Henry bought his brothers half of the building. In 1974 it was purchased by S.C. McCormack, Jr. and later was deeded to Carson McCormack III.

44. Description of Environment and Outbuildings

There are no intrusions on this property.

45. Sources of Information

See appendix

46. Prepared by T. Carneal

47. Organization NWMSU Hist. Survey

48. Date 1/16/80

49. Revision Date(s)

100
Holt
Cleaning Shop
5. Other Name(s) Old Punshon Building

HO-AS-001-.116

#45 Appendix

Atlas of Atchison & Holt County, Missouri. Fremont, NE: Midwest Atlas Co., 1968.

Boswell, Joseph S. "Holt County, Missouri". Unpublished term paper, Northwest Missouri State University, 1964.

The Harbinger. Vol. II, No. 2. 1971. pp. 24-31.

History of Holt and Atchison Counties. National Historical Co., Saint Joseph, 1882.

History of Holt County, MO. Midland Printing Co., Saint Joseph, 1917.

Illustrated Historical Atlas Map of Holt County, MO. Brink., 1877.

Mound City, Heart of Holt County. Centennial Committee Publication, 1957.

Plat Book of Holt County, MO. Hixcon, 1925.

Standard Atlas of Holt County, MO. Ogle, 1898.

Standard Atlas of Holt County, MO. Ogle, 1918.

CIRCUS
28
SEPT
CIRCUS
28

HISTORIC INVENTORY

HD-AS-001-117

1. No. 108

2. County Holt

3. Location of Negatives Carneal's Office

4. Present Name(s) Mound City Davis Creek State Street Bridge

5. Other Name(s) Main Street Bridge

6. Specific Location South end of State Street

7. City or Town If Rural, Township & Vicinity: Mound City, MO

8. Site Plan with North Arrow

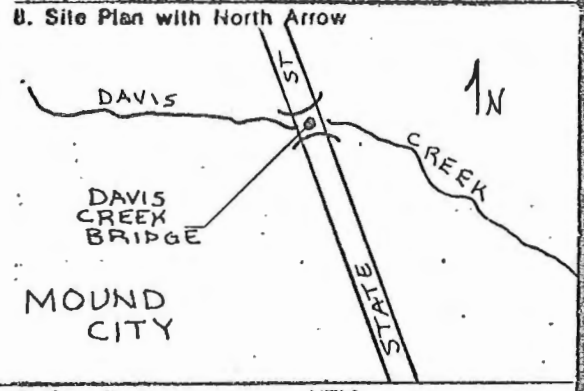

9. Coordinates UTM
Lat. NW¼ Sec 6
Long. TWP 61 N R 38 W

10. Site [ ] Structure [X] Building [ ] Object [ ]

11. On National Register? Yes [ ] No [X]

12. Is It Eligible? Yes [ ] No [ ]

13. Part of Estab. Hist. Dist.? Yes [ ] No [X]

14. District Potent'l? Yes [ ] No [ ]

15. Name of Established District

16. Thematic Category Architecture/Technology

17. Date(s) or Period ca. 1930

18. Style or Design Single span

19. Architect or Engineer Mo. State Hwy. Dept.

20. Contractor or Builder Unknown

21. Original Use, if apparent Bridge

22. Present Use Bridge

23. Ownership Public [X] Private [ ]

24. Owner's Name & Address, if known City of Mound City
Missouri, 64470

25. Open to Public? Yes [X] No [ ]

26. Local Contact Person or Organization Ester Fields

27. Other Surveys in Which Included

28. No. of Stories n/a

29. Basement? Yes [ ] No [ ]

30. Foundation Material n/a

31. Wall Construction n/a

32. Roof Type & Material n/a

33. No. of Bays Front n/a Side

34. Wall Treatment n/a

35. Plan Shape n/a

36. Changes (Explain in #42) Addition [ ] Altered [ ] Moved [ ]

37. Condition Interior Exterior

38. Preservation Underway? Yes [X] No [ ]

39. Endangered? By What? Yes [ ] No [X]

40. Visible from Public Road? Yes [X] No [ ]

41. Distance from and Frontage on Road 15' D

42. Further Description of Important Features

This is a steel reinforced concrete structure with concrete rails. It is built on steel reinforced piers.

43. History and Significance

A Mrs. Emerson was hurt on the original toll structure across Davis Creek. She sued the City and won, collecting a large settlement.

44. Description of Environment and Outbuildings

This span carries the main traffic south on State Street over Davis Creek.

45. Sources of Information

See appendix

46. Prepared by T. Carneal

47. Organization NWMSU Hist. Survey

48. Date 1/16/80

49. Revision Date(s)

1. No. 108
2. County Holt
4. Present Name(s) MC Davis Creek State Str. Bridge
5. Other Name(s) Main Street Bridge

HO-AS-001-117

#45 Appendix

Atlas of Atchison & Holt County, Missouri. Fremont, NE: Midwest Atlas Co., 1968.

Boswell, Joseph S. "Holt County, Missouri". Unpublished term paper, Northwest Missouri State University, 1964.

The Harbinger. Vol. II, No. 2. 1971. pp. 24-31.

History of Holt and Atchison Counties. National Historical Co., Saint Joseph, 1882.

History of Holt County, MO. Midland Printing Co., Saint Joseph, 1917.

Illustrated Historical Atlas Map of Holt County, MO. Brink., 1877.

Mound City, Heart of Holt County. Centennial Committee Publication, 1957.

Plat Book of Holt County, MO. Hixcon, 1925.

Standard Atlas of Holt County, MO. Ogle, 1898.

Standard Atlas of Holt County, MO. Ogle, 1918.

HISTORIC INVENTORY

HO-AS-001-118

1. No. 110

2. County Holt

3. Location of Negatives Carneal's Office

4. Present Name(s) Coin Salvage

5. Other Name(s)

6. Specific Location Jim Town

7. City or Town If Rural, Township & Vicinity Mound City, MO

8. Site Plan with North Arrow

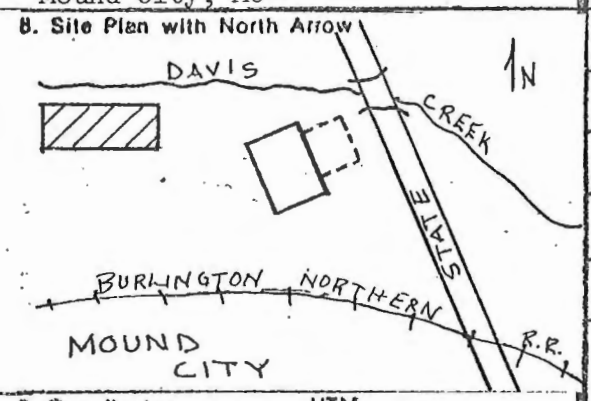

9. Coordinates UTM
Lat. Long. NW¼ Sec 6 TWP 61 N R 38 W

10. Site [ ] Building [X] Structure [ ] Object [ ]

11. On National Register? Yes [ ] No [X]

12. Is It Eligible? Yes [ ] No [ ]

13. Part of Estab. Hist. Dist.? Yes [ ] No [X]

14. District Potent'l? Yes [ ] No [ ]

15. Name of Established District

16. Thematic Category Technology

17. Date(s) or Period Unknown

18. Style or Design Shed

19. Architect or Engineer Unknown

20. Contractor or Builder Unknown

21. Original Use, if apparent Not apparent

22. Present Use Junk Yard

23. Ownership Public [ ] Private [X]

24. Owner's Name & Address, if known Ed. Coin
Jim Town, Mound City, MO 64470

25. Open to Public? Yes [ ] No [X]

26. Local Contact Person or Organization Ester Fields

27. Other Surveys in Which Included

28. No. of Stories 1

29. Basement? Yes [ ] No [X]

30. Foundation Material Wood

31. Wall Construction Frame

32. Roof Type & Material Tin/shed

33. No. of Bays Front n/a Side

34. Wall Treatment Tin/wood

35. Plan Shape retangle

36. Changes (Explain in #42) Addition [X] Altered [ ] Moved [ ]

37. Condition Interior Exterior

38. Preservation Underway? Yes [X] No [ ]

39. Endangered? By What? Yes [X] No [ ]
age

40. Visible from Public Road? Yes [X] No [ ]

41. Distance from and Frontage on Road 1½ blk

42. Further Description of Important Features

A vernacular structure which houses a salvage yard collection.

43. History and Significance

This business specializes in copper, zinc, brass and tin salvage.

44. Description of Environment and Outbuildings

The yard is full of salvage items plus the discards of several years accumulation.

45. Sources of Information

See appendix

46. Prepared by T. Carneal

47. Organization NWMSU Hist. Survey

48. Date 1/16/80

49. Revision Date(s)

HO-AS-001-118

#45 Appendix

Atlas of Atchison & Holt County, Missouri. Fremont, NE: Midwest Atlas Co., 1968.

Boswell, Joseph S. "Holt County, Missouri". Unpublished term paper, Northwest Missouri State University, 1964.

The Harbinger. Vol. II, No. 2. 1971. pp. 24-31.

History of Holt and Atchison Counties. National Historical Co., Saint Joseph, 1882.

History of Holt County, MO. Midland Printing Co., Saint Joseph, 1917.

Illustrated Historical Atlas Map of Holt County, MO. Brink., 1877.

Mound City, Heart of Holt County. Centennial Committee Publication, 1957.

Plat Book of Holt County, MO. Hixcon, 1925.

Standard Atlas of Holt County, MO. Ogle, 1898.

Standard Atlas of Holt County, MO. Ogle, 1918.

TOYOTA
Z39-619
AL3-402

HISTORIC INVENTORY

HO-AS-001-119

1. No. 111

2. County: Holt

3. Location of Negatives: Carneal's Office

4. Present Name(s): Mound City Depot Museum

5. Other Name(s): Passenger Freight Depot, C.B.& Q.

6. Specific Location: South State Street

7. City or Town: Mound City, MO — If Rural, Township & Vicinity

8. Site Plan with North Arrow

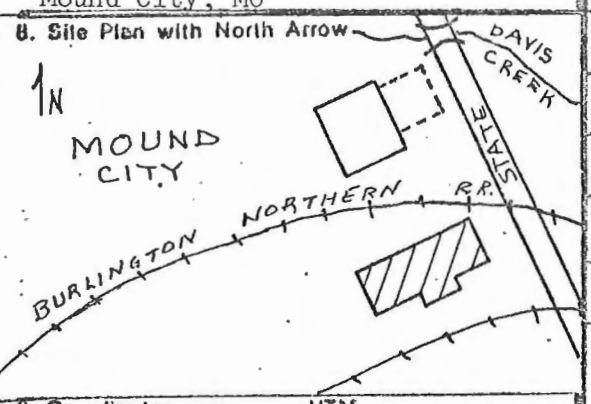

9. Coordinates — UTM
Lat.
Long. See appendix

10. Site [ ] Building [X] Structure [ ] Object [ ]

11. On National Register? Yes [ ] No [X]

12. Is It Eligible? Yes [ ] No [ ]

13. Part of Estab. Hist. Dist.? Yes [ ] No [X]

14. District Potent'l? Yes [ ] No [ ]

15. Name of Established District

16. Thematic Category: Architecture

17. Date(s) or Period: 1922

18. Style or Design: Vernacular

19. Architect or Engineer

20. Contractor or Builder

21. Original Use, if apparent: Depot

22. Present Use: Museum

23. Ownership: Public [ ] Private [ ]

24. Owner's Name & Address, if known
Mound City Museum Ass.
S. State Str. Mound City, MO

25. Open to Public? Yes [ ] No [ ]

26. Local Contact Person or Organization: Ester Fields

27. Other Surveys in Which Included

28. No. of Stories: 1

29. Basement? Yes [ ] No [ ]

30. Foundation Material: Concrete

31. Wall Construction

32. Roof Type & Material

33. No. of Bays — Front — Side

34. Wall Treatment

35. Plan Shape: rectangle

36. Changes (Explain in #42) — Addition [ ] Altered [ ] Moved [ ]

37. Condition — Interior — Exterior

38. Preservation Underway? Yes [ ] No [ ]

39. Endangered? By What? Yes [ ] No [ ]

40. Visible from Public Road? Yes [ ] No [ ]

41. Distance from and Frontage on Road

42. Further Description of Important Features

See the attached nomination to the National Historic Register for full description.

43. History and Significance

See the attached nomination to the National Historic Register for full history.

44. Description of Environment and Outbuildings

See the attached nomination.

45. Sources of Information

See appendix

46. Prepared by: T. Carneal

47. Organization: NWMSU Hist. Survey

48. Date: 1/16/80

49. Revision Date(s)

1. No. 111 — 2. County — 4. Present Name(s) — 5. Other Name(s)

MOUND CITY
MUSEUM

HISTORIC INVENTORY

HO-AS-001-120

1. No. 112

2. County Holt

3. Location of Negatives Carneal's Office

4. Present Name(s) Coop Fert- Elevator

5. Other Name(s) Mound City Flour Mill

6. Specific Location South End of State Street

7. City or Town Mound City, MO **If Rural, Township & Vicinity**

8. Site Plan with North Arrow

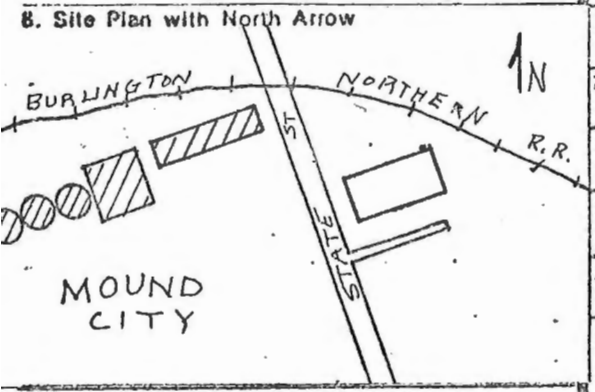

9. Coordinates UTM
Lat. NW¼ of Sect 6
Long. TWP 61 N R 38 W

10. Site [X] Building [ ] Structure [ ] Object [ ]

11. On National Register? Yes [ ] No [X]

12. Is It Eligible? Yes [ ] No [ ]

13. Part of Estab. Hist. Dist.? Yes [ ] No [X]

14. District Potent'l? Yes [ ] No [ ]

15. Name of Established District

16. Thematic Category Technology

17. Date(s) or Period 1878

18. Style or Design Vernacular

19. Architect or Engineer Unknown

20. Contractor or Builder W. J. Hall

21. Original Use, if apparent Mill

22. Present Use Mill & Grain Storage

23. Ownership Public [ ] Private [X]

24. Owner's Name & Address, if known
CO-OP
State Street
Mound City, MO 64470

25. Open to Public? Yes [ ] No [X]

26. Local Contact Person or Organization Ester Fields

27. Other Surveys in Which Included

28. No. of Stories 2½

29. Basement? Yes [ ] No [X]

30. Foundation Material Brick

31. Wall Construction Frame

32. Roof Type & Material Gable/asbestos

33. No. of Bays Front n/a Side

34. Wall Treatment Asbestos Siding

35. Plan Shape Rectangle

36. Changes (Explain in #42) Addition [ ] Altered [X] Moved [ ]

37. Condition Interior Exterior

38. Preservation Underway? Yes [X] No [ ]

39. Endangered? By What? Yes [ ] No [X]

40. Visible from Public Road? Yes [X] No [ ]

41. Distance from and Frontage on Road 10' D

42. Further Description of Important Features

This is a site nomination and therefore no further architectural description is provided.

43. History and Significance

The original mill was built in the middle of the 19th Century. A boiler explosion on February 3, 1878 killed five men. The mill was rebuilt in the same year by R.H. Dawson. At that time it had a 300 bushel per day grinding capacity.

44. Description of Environment and Outbuildings

The site location is in a light manufacturing business area with other farm related industries nearby.

45. Sources of Information

See appendix

46. Prepared by T. Carneal

47. Organization NWMSU Hist. Survey

48. Date 1/16/80

49. Revision Date(s)

1. No. 112
2. County Holt
4. Present Name(s) Coop Fert Elevator
5. Other Name(s) Mound City Flour Mill

HD-AS-001-120

#45 Appendix

Atlas of Atchison & Holt County, Missouri. Fremont, NE: Midwest Atlas Co., 1968.

Boswell, Joseph S. "Holt County, Missouri". Unpublished term paper, Northwest Missouri State University, 1964.

The Harbinger. Vol. II, No. 2. 1971. pp. 24-31.

History of Holt and Atchison Counties. National Historical Co., Saint Joseph, 1882.

History of Holt County, MO. Midland Printing Co., Saint Joseph, 1917.

Illustrated Historical Atlas Map of Holt County, MO. Brink., 1877.

Mound City, Heart of Holt County. Centennial Committee Publication, 1957.

Plat Book of Holt County, MO. Hixcon, 1925.

Standard Atlas of Holt County, MO. Ogle, 1898.

Standard Atlas of Holt County, MO. Ogle, 1918.

COOP FEED SERVICE CENTER
THE HOLT COUNTY COOP ASS'N
THE HOLT COUNTY COOP ASS'N

HISTORIC INVENTORY

HD-AS-001-121

1. No. 113

2. County Holt

3. Location of Negatives Carneal's Office

4. Present Name(s) Jim Guthrie Residence

5. Other Name(s) Jackson Point, Stage Stop

6. Specific Location South end of State

7. City or Town If Rural, Township & Vicinity: Mound City, MO

8. Site Plan with North Arrow

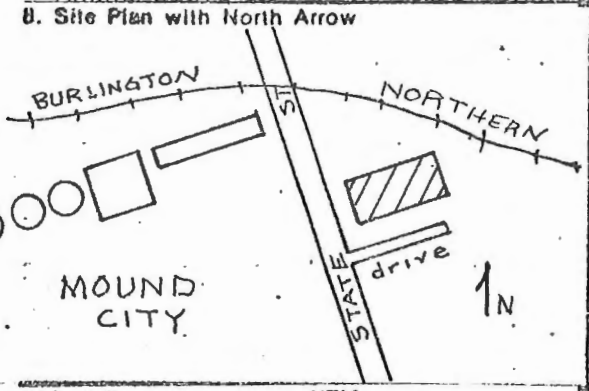

9. Coordinates UTM
Lat. NW¼ Sec 6
Long. TWP 61 N R 38 W

10. Site [X] Building [ ] Structure [ ] Object [ ]

11. On National Register? Yes [ ] No [X]

12. Is It Eligible? Yes [ ] No [ ]

13. Part of Estab. Hist. Dist.? Yes [ ] No [X]

14. District Potent'l? Yes [ ] No [ ]

15. Name of Established District

16. Thematic Category Technology

17. Date(s) or Period 1844

18. Style or Design n/a

19. Architect or Engineer unknown

20. Contractor or Builder Unknown

21. Original Use, if apparent Stage/mail stop

22. Present Use Residence

23. Ownership Public [ ] Private [X]

24. Owner's Name & Address, if known
James Guthrie
RFD Mound City, MO 64470

25. Open to Public? Yes [ ] No [X]

26. Local Contact Person or Organization Ester Fields

27. Other Surveys in Which Included

28. No. of Stories 1

29. Basement? Yes [X] No [ ]

30. Foundation Material Cement Block

31. Wall Construction Frame

32. Roof Type & Material Gable/asbestos

33. No. of Bays Front 2 Side 3

34. Wall Treatment Asbestos Shingle

35. Plan Shape rectangle

36. Changes (Explain in #42) Addition [ ] Altered [X] Moved [ ]

37. Condition Interior ____ Exterior ____

38. Preservation Underway? Yes [X] No [ ]

39. Endangered? By What? Yes [ ] No [X]

40. Visible from Public Road? Yes [X] No [ ]

41. Distance from and Frontage on Road 150' D

42. Further Description of Important Features

This is a site nomination, therefore, no further architectural description is provided.

43. History and Significance

This was the stage coach stop on a route from St. Joseph to Omaha. The land was originally settled by Tom Ferguson in 1840. In 1844-45 he sold it to Andrew P. Jackson from which the name Jackson Point developed.

44. Description of Environment and Outbuildings

A small house has been constructed on this site.

45. Sources of Information

See appendix

46. Prepared by T. Carneal

47. Organization NWMSU Hist. Survey

48. Date 1/16/80

49. Revision Date(s)

1. No. 113
2. County Holt
4. Present Name(s) Guthrie Residence
5. Other Name(s) Jackson Point

HO-AS-001-121

#45 Appendix

Atlas of Atchison & Holt County, Missouri. Fremont, NE: Midwest Atlas Co., 1968.

Boswell, Joseph S. "Holt County, Missouri". Unpublished term paper, Northwest Missouri State University, 1964.

The Harbinger. Vol. II, No. 2. 1971. pp. 24-31.

History of Holt and Atchison Counties. National Historical Co., Saint Joseph, 1882.

History of Holt County, MO. Midland Printing Co., Saint Joseph, 1917.

Illustrated Historical Atlas Map of Holt County, MO. Brink., 1877.

Mound City, Heart of Holt County. Centennial Committee Publication, 1957.

Plat Book of Holt County, MO. Hixcon, 1925.

Standard Atlas of Holt County, MO. Ogle, 1898.

Standard Atlas of Holt County, MO. Ogle, 1918.

HISTORIC INVENTORY

HO-AS-001-122

1. No. 66

2. County Holt

3. Location of Negatives Carneal's Office

4. Present Name(s) Cain House

5. Other Name(s) J.A. Oren House

6. Specific Location East side of Town, North of Christian Church.

7. City or Town If Rural, Township & Vicinity New Point, MO

8. Site Plan with North Arrow

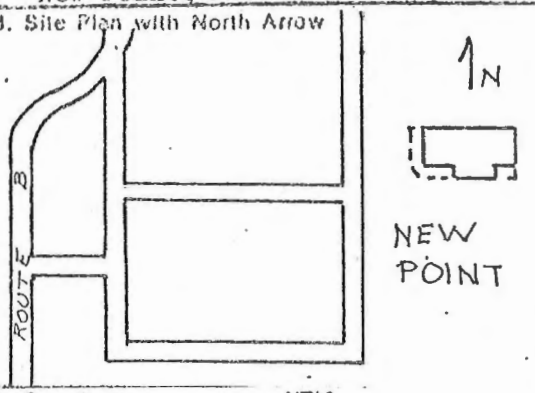

9. Coordinates UTM
Lat. NE¼ Sec 33
Long. T 61 N R 37 W

10. Site [ ] Structure [ ]
Building [X] Object [ ]

11. On National Register? Yes [ ] No [X]

12. Is It Eligible? Yes [ ] No [ ]

13. Part of Estab. Hist. Dist.? Yes [ ] No [X]

14. District Potent'l? Yes [ ] No [ ]

15. Name of Established District

16. Thematic Category Architecture

17. Date(s) or Period ca. 1890

18. Style or Design Queen Anne

19. Architect or Engineer Unknown

20. Contractor or Builder John Lentz

21. Original Use, if apparent Residence

22. Present Use Residence

23. Ownership Public [ ] Private [X]

24. Owner's Name & Address, if known Frank Cain
Route 2
Box 64, Oregon, MO

25. Open to Public? Yes [ ] No [X]

26. Local Contact Person or Organization Eileen Derr

27. Other Surveys in Which Included

28. No. of Stories 2½

29. Basement? Yes [X] No [ ]

30. Foundation Material Stone

31. Wall Construction Frame

32. Roof Type & Material Cross gable/asbestos

33. No. of Bays Front Irreg. Side

34. Wall Treatment Weatherboard

35. Plan Shape Tee

36. Changes (Explain in #42) Addition [ ] Altered [ ] Moved [ ]

37. Condition Interior Exterior Excellent

38. Preservation Underway? Yes [X] No [ ]

39. Endangered? By What? Yes [ ] No [X]

40. Visible from Public Road? Yes [X] No [ ]

41. Distance from and Frontage on Road 100' D

42. Further Description of Important Features

This house has a wraparound porch on the southwest which is highlighted by a corner entrance with pediment of shingle and carpenter lace trim. Gable ends on the south and west have shingle ends and carpenter lace trim. There is a stained glass window in the entrance way and an art glass transom on the double window on the south facade. There is a porch on the southeast.

43. History and Significance

Jacob Oren was a native of Indiana and came to Holt County in 1865. He farmed east of New Point for a number of years. In 1892, he moved into New Point and commenced a mercantile business. He built a three story brick building for this business and the I.O.O.F had their lodge rooms on the third floor. His business was purchased in 1912 by George Lentz.

44. Description of Environment and Outbuildings

There is a garage and a cave on the property.

45. Sources of Information

See appendix

46. Prepared by T. Carneal

47. Organization NWMSU Hist. Survey

48. Date 2/4/80

49. Revision Date(s)

1. No. 66
2. County Holt
4. Present Name(s) Cain House
5. Other Name(s) J.A. Owens House

HO-AS-001-122

#45 Appendix

Atlas of Atchison & Holt County, Missouri. Fremont, NE: Midwest Atlas Co., 1968.

Boswell, Joseph S. "Holt County, Missouri". Unpublished term paper, Northwest Missouri State University, 1964.

The Harbinger. Vol. II, No. 2. 1971. pp. 24-31.

History of Holt and Atchison Counties. National Historical Co., Saint Joseph, 1882.

History of Holt County, MO. Midland Printing Co., Saint Joseph, 1917.

Illustrated Historical Atlas Map of Holt County, MO. Brink., 1877.

Plat Book of Holt County, MO. Hixcon, 1925.

Standard Atlas of Holt County, MO. Ogle, 1898.

Standard Atlas of Holt County, MO. Ogle, 1918.

HISTORIC INVENTORY

HO-AS-001-123

1. No. 67

2. County Holt

3. Location of Negatives Carneal's Office

4. Present Name(s) Lentz House

5. Other Name(s) New Point Mutual Telephone Company

6. Specific Location Third door south of Presbyterian Church

7. City or Town If Rural, Township & Vicinity New Point, MO

8. Site Plan with North Arrow

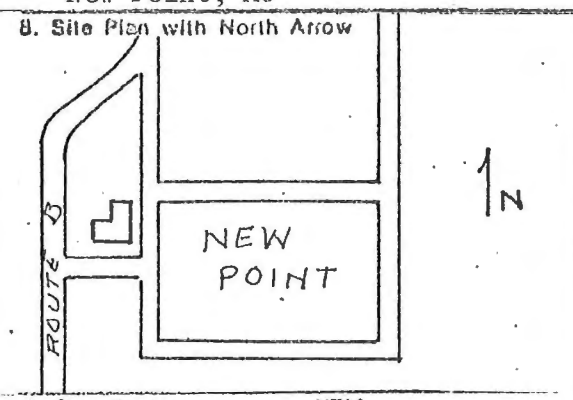

9. Coordinates UTM
Lat. Long. NE¼ Sec 33 T 61 N R 37 W

10. Site / Building ☒ Structure / Object

11. On National Register? Yes / No ☒

12. Is It Eligible? Yes / No

13. Part of Estab. Hist. Dist.? Yes / No ☒

14. District Potent'l? Yes / No

15. Name of Established District

16. Thematic Category Architecture/Society

17. Date(s) or Period Unknown

18. Style or Design Vernacular

19. Architect or Engineer Unknown

20. Contractor or Builder Unknown

21. Original Use, if apparent Residence

22. Present Use Vacant

23. Ownership Public / Private ☒

24. Owner's Name & Address, if known
Richard Lentz
Rt. 2
Oregon, MO 64473

25. Open to Public? Yes / No ☒

26. Local Contact Person or Organization Eileen Derr

27. Other Surveys in Which Included

28. No. of Stories 2

29. Basement? Yes / No ☒

30. Foundation Material Stone

31. Wall Construction Frame

32. Roof Type & Material Gable/asbestos

33. No. of Bays Front 3 Side 1

34. Wall Treatment Weatherboard

35. Plan Shape Ell

36. Changes (Explain in #42) Addition / Altered / Moved /

37. Condition Interior Exterior Fair

38. Preservation Underway? Yes / No /

39. Endangered? By What? Yes / No /

40. Visible from Public Road? Yes / No /

41. Distance from and Frontage on Road 25' D

42. Further Description of Important Features
This building has eyebrow windows on the east facade, with shallow entablature window headers, as does the door. There is a one story ell on the west. What may originally have been a porch at the southwest corner is now closed in.

43. History and Significance
The original owner of this structure is unknown. From 1917 to 1946, it was the location of the New Point Telephone exchange. The exchange was operated by Richard Lent and his sisters Mable and Edith, no relation to the present owner.

44. Description of Environment and Outbuildings
There are no intrusions on this property.

45. Sources of Information
Interview with Mrs. Richard Lentz
See appendix

46. Prepared by T. Carneal

47. Organization NWMSU Hist. Survey

48. Date 2/4/80

49. Revision Date(s)

1. No. 67 | 2. County Holt | 4. Present Name(s) Lentz House | 5. Other Name(s) New Point Mutual Telephone Co.

HO-AS-001-123

#45 Appendix

Atlas of Atchison & Holt County, Missouri. Fremont, NE: Midwest Atlas Co., 1968.

Boswell, Joseph S. "Holt County, Missouri". Unpublished term paper, Northwest Missouri State University, 1964.

The Harbinger. Vol. II, No. 2. 1971. pp. 24-31.

History of Holt and Atchison Counties. National Historical Co., Saint Joseph, 1882.

History of Holt County, MO. Midland Printing Co., Saint Joseph, 1917.

Illustrated Historical Atlas Map of Holt County, MO. Brink., 1877.

Plat Book of Holt County, MO. Hixcon, 1925.

Standard Atlas of Holt County, MO. Ogle, 1898.

Standard Atlas of Holt County, MO. Ogle, 1918.

HISTORIC INVENTORY

HO-AS-001-124

1. No. 68

2. County Holt

3. Location of Negatives Carneal's Office

4. Present Name(s) Richard Lentz House

5. Other Name(s) V. L. Graham House George Lentz House

6. Specific Location Second door south of Presbyterian Church.

7. City or Town New Point, MO **If Rural, Township & Vicinity** Hickory TWP

8. Site Plan with North Arrow

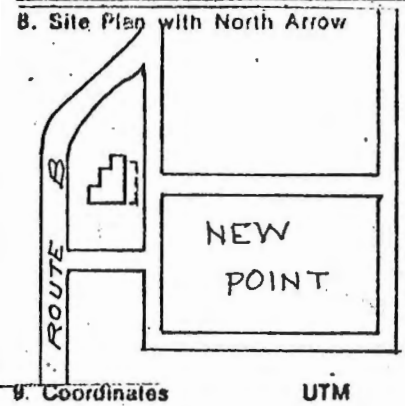

9. Coordinates UTM
Lat.
Long.
Northeast 1/4 Sec. 33, Twp. 61N R 37W

10. Site [ ] Building [X] Structure [ ] Object [ ]

11. On National Register? Yes [ ] No [X]

12. Is It Eligible? Yes [ ] No [ ]

13. Part of Estab. Hist. Dist.? Yes [ ] No [X]

14. District Potent'l? Yes [ ] No [ ]

15. Name of Established District

16. Thematic Category Architecture

17. Date(s) or Period Unknown

18. Style or Design Italianate

19. Architect or Engineer Unknown

20. Contractor or Builder Unknown

21. Original Use, if apparent Residence

22. Present Use Residence

23. Ownership Public [ ] Private [X]

24. Owner's Name & Address, if known Richard D. Lentz
Route 2
Oregon, MO 64473

25. Open to Public? Yes [ ] No [X]

26. Local Contact Person or Organization Eileen Derr

27. Other Surveys in Which Included

28. No. of Stories 2

29. Basement? Yes [ ] No [X]

30. Foundation Material Stone

31. Wall Construction Frame

32. Roof Type & Material Truncated hip/ asbestos

33. No. of Bays Front 2 Side 2

34. Wall Treatment Weatherboard

35. Plan Shape Square

36. Changes (Explain in #42) Addition [X] Altered [ ] Moved [ ]

37. Condition Interior ____ Exterior Good

38. Preservation Underway? Yes [X] No [ ]

39. Endangered? By What? Yes [ ] No [X]

40. Visible from Public Road? Yes [X] No [ ]

41. Distance from and Frontage on Road 100 ft. D.

42. Further Description of Important Features

This house has shaped lintel window headers, and wood slip sills. There is a plain boxed cornice. There is a one story addition on the north and a gable and shed roofed addition on the west. A screened in porch has been added to the east of the house. Two bay windows have been removed, one replaced with a simple double window and one, on the south facade, with an oversize window with leaded glass transom.

43. History and Significance The Lentz family came to Holt County soon after the Civil War, they were originally from Indiana. George Lentz's brother John was a carpenter and builder and was responsible for building many of the structures in New Point. George Lentz's father, William, lived in the house next door. V. L. Graham was a native of Richland County, Ohio, born in 1836. He came to Holt County in 1868 and lived at Nickol's Grove that winter. He (see appendix)

44. Description of Environment and Outbuildings

There is a garage at the southwest corner of the property.

45. Sources of Information

Interview with J. C. Lentz.
See appendix.

46. Prepared by T. Carneal

47. Organization NWMSU Hist. Survey

48. Date 2-1-80

49. Revision Date(s)

1. No. 68
2. County Holt
4. Present Name(s) Richard Lentz House
5. Other Name(s) V. L. Graham House George Lentz House

HO-AS-001-124

No. 43 Appencix
then moved to a farm north of Oregon. Graham was instrumental in the formation of the Grange in Holt County, and served three years as county agent. In the 1870's he was owner of a cement factory, two miles south of Forest City on the railroad. This house is identified as his in the 1898 Atlas.

#45 Appendix

Atlas of Atchison & Holt County, Missouri. Fremont, NE: Midwest Atlas Co., 1968.

Boswell, Joseph S. "Holt County, Missouri". Unpublished term paper, Northwest Missouri State University, 1964.

The Harbinger. Vol. II, No. 2. 1971. pp. 24-31.

History of Holt and Atchison Counties. National Historical Co., Saint Joseph, 1882.

History of Holt County, MO. Midland Printing Co., Saint Joseph, 1917.

Illustrated Historical Atlas Map of Holt County, MO. Brink., 1877.

Plat Book of Holt County, MO. Hixcon, 1925.

Standard Atlas of Holt County, MO. Ogle, 1898.

Standard Atlas of Holt County, MO. Ogle, 1918.

HISTORIC INVENTORY

HD-AS-001-125

1. No. 69

2. County: Holt

3. Location of Negatives: Carneal's Office

4. Present Name(s): Lentz General Store

5. Other Name(s): New Point School

6. Specific Location: Just south of intersection of Route B and New Point's westernmost street.

7. City or Town: New Point, MO — If Rural, Township & Vicinity: Hickory TWP

8. Site Plan with North Arrow

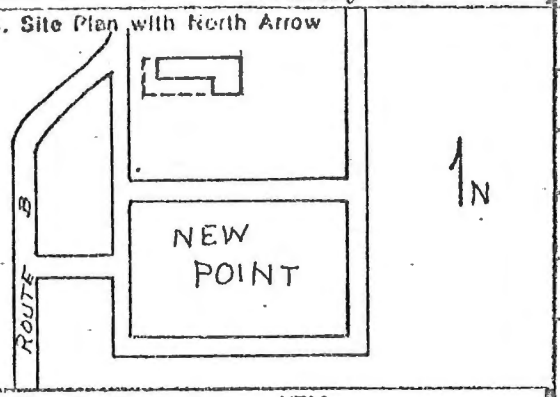

9. Coordinates — UTM
Lat. Northeast 1/4, Sec. 33
Long. Twp. 61N R 37W

10. Site / Building [X] / Structure / Object

11. On National Register? Yes / No [X]

12. Is It Eligible? Yes / No

13. Part of Estab. Hist. Dist.? Yes / No [X]

14. District Potent'l? Yes / No

15. Name of Established District

16. Thematic Category: Architecture/Economics

17. Date(s) or Period: ca 1890

18. Style or Design: Boomtown

19. Architect or Engineer: Unknown

20. Contractor or Builder: Unknown

21. Original Use, if apparent: School

22. Present Use: General Store

23. Ownership: Public / Private [X]

24. Owner's Name & Address, if known
John Clark Lentz
Route 2
Oregon, MO 64473

25. Open to Public? Yes [X] No

26. Local Contact Person or Organization: Eileen Derr

27. Other Surveys in Which Included

28. No. of Stories: 1

29. Basement? Yes [X] No

30. Foundation Material: Stone

31. Wall Construction: Frame

32. Roof Type & Material: Cross gable/asbestos

33. No. of Bays — Front: Irreg. Side:

34. Wall Treatment: Weatherboard

35. Plan Shape: Ell

36. Changes (Explain in #42): Addition [X] Altered / Moved

37. Condition — Interior: Exterior: Good

38. Preservation Underway? Yes [X] No

39. Endangered? By What? Yes / No [X]

40. Visible from Public Road? Yes [X] No

41. Distance from and Frontage on Road: 25 ft. D.

42. Further Description of Important Features

This building has a boomtown front on the west and a wrap around portico with concrete pedestals on the southwest and west. When the building was converted from school use, Mr. Lentz dug out a basement, added 16 feet to the west of the building and a lean-to roofed addition the length of the building on the north. The inside of the store has pressed tin walls and ceiling.

43. History and Significance

George Lentz purchased the mercantile business of J.A. Oren in 1912 and remained in the Oren store building until 1918 when he purchased the former New Point School Building and converted it into a General Store. The school building had been a ten grade school in two rooms. George Lentz's son John Clark now is the proprietor.

44. Description of Environment and Outbuildings

There are no intrusions on this property.

45. Sources of Information

Interview with Mr. and Mrs. J. C. Lentz.

See appendix.

46. Prepared by: T. Carneal

47. Organization: NW MSU Hist. Survey

48. Date: 2-1-80

49. Revision Date(s)

1. No. 69 2. County Holt 4. Present Name(s) Lentz General Store 5. Other Name(s) New Point School

HD-AS-001-125

#45 Appendix

Atlas of Atchison & Holt County, Missouri. Fremont, NE: Midwest Atlas Co., 1968.

Boswell, Joseph S. "Holt County, Missouri". Unpublished term paper, Northwest Missouri State University, 1964.

The Harbinger. Vol. II, No. 2. 1971. pp. 24-31.

History of Holt and Atchison Counties. National Historical Co., Saint Joseph, 1882.

History of Holt County, MO. Midland Printing Co., Saint Joseph, 1917.

Illustrated Historical Atlas Map of Holt County, MO. Brink., 1877.

Plat Book of Holt County, MO. Hixcon, 1925.

Standard Atlas of Holt County, MO. Ogle, 1898.

Standard Atlas of Holt County, MO. Ogle, 1918.

LENTZ GENERAL STORE
LENTZ FEED FARM SUPPLY
LENTZ
PROFESSIONAL
FEEDS

HISTORIC INVENTORY

HO-AS-001-126

1. No. 45

2. County Holt

3. Location of Negatives Carneal's Office

4. Present Name(s) Dahlman House

5. Other Name(s) Robert Frye House, E.W. Headley House

6. Specific Location North side of George between Main and Jefferson Streets.

7. City or Town Oregon, MO — If Rural, Township & Vicinity Lewis TWP.

8. Site Plan with North Arrow

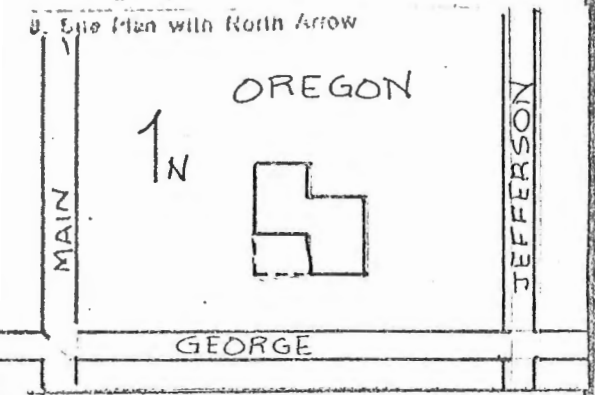

9. Coordinates UTM
Lat. West onehalf of lots 5-8,
Long. Block 1, Original Town

10. Site It Building [X] Structure [ ] Object [ ]

11. On National Register? Yes [ ] No [X]

12. Is It Eligible? Yes [ ] No [ ]

13. Part of Estab. Hist. Dist.? Yes [ ] No [X]

14. District Potent'l? Yes [ ] No [ ]

15. Name of Established District

16. Thematic Category Architecture

17. Date(s) or Period Unknown

18. Style or Design Eclectic

19. Architect or Engineer Unknown

20. Contractor or Builder Andrew Tochterman

21. Original Use, if apparent Residence

22. Present Use Residence

23. Ownership Public [ ] Private [X]

24. Owner's Name & Address, if known
Reuben Dahlman
Oregon, MO 64473

25. Open to Public? Yes [ ] No [X]

26. Local Contact Person or Organization Eileen Derr

27. Other Surveys in Which Included

28. No. of Stories 1-1/2

29. Basement? Yes [X] No [ ]

30. Foundation Material Brick

31. Wall Construction Frame

32. Roof Type & Material Cross Gable/asbestos

33. No. of Bays Front Irreg. Side

34. Wall Treatment Weatherboard

35. Plan Shape Ell

36. Changes (Explain in #42) Addition [X] Altered [ ] Moved [ ]

37. Condition Interior Exterior Good

38. Preservation Underway? Yes [X] No [ ]

39. Endangered? By What? Yes [ ] No [X]

40. Visible from Public Road? Yes [X] No [ ]

41. Distance from and Frontage on Road 25 ft. D.

42. Further Description of Important Features

This house has shingle gable ends, and there is carpenter trim on the bargeboards. The window on the west has a hood window header. There is a paired window with label header on the second level of the south facade. The east facade has a bay window and a diamond shaped window. The porch has either been added or altered. There is an addition on the north.

43. History and Significance Bob Frye was a member of the Frye family who came to Holt County in 1868 with the Tritts, Youngs, and McGelvins, all of whom settled in southern Nodaway Township. The Frye family settled in Oregon where they ran a very successful butcher shop. E. W. Headley was a successful Holt County farmer who bought this house when he retired from his farm just east of Oregon. (See appendix)

44. Description of Environment and Outbuildings

There are no intrusions on this property.

45. Sources of Information
Interview with Iris Sweaney, County Collector.
See appendix.

46. Prepared by T. Carneal

47. Organization NWMSU Hist. Survey

48. Date 1-1-80

49. Revision Date(s)

1. No. 45 2. County Holt 4. Present Name(s) Dahlman House 5. Other Name(s) Robert Frye House E. W. Headley House

HO-AS-001-126

No. 43 Appendix
Andrew Tochterman, the contractor who built this house, was the grandfather of Mrs. Dahlman.

#45 Appendix

Atlas of Atchison & Holt County, Missouri. Fremont, NE: Midwest Atlas Co., 1968.

Boswell, Joseph S. "Holt County, Missouri". Unpublished term paper, Northwest Missouri State University, 1964.

The Harbinger. Vol. II, No. 2. 1971. pp. 24-31.

History of Holt and Atchison Counties. National Historical Co., Saint Joseph, 1882.

History of Holt County, MO. Midland Printing Co., Saint Joseph, 1917.

Illustrated Historical Atlas Map of Holt County, MO. Brink., 1877.

Plat Book of Holt County, MO. Hixcon, 1925.

Standard Atlas of Holt County, MO. Ogle, 1898.

Standard Atlas of Holt County, MO. Ogle, 1918.

HISTORIC INVENTORY

HD-AS-001-127

1. No. 46

County Holt

Location of Negatives C[illegible]al's Office

4. Present Name(s)
Hall House

5. Other Name(s)
Robert Montgomery, H.M. Dungan, Mrs. Bird Asher House

6. Specific Location
Southwest corner of Jefferson and George Streets.

7. City or Town Oregon, MO. If Rural, Township & Vicinity Lewis TWP.

8. Site Plan with North Arrow

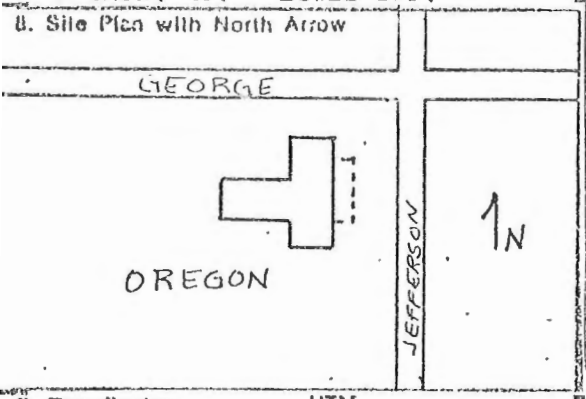

9. Coordinates UTM
Lat. Lot 1, Block 8, Oregon
Long. Tracts

10. Site [ ] Building [X] Structure [ ] Object [ ]

11. On National Register? Yes [ ] No [X]

12. Is It Eligible? Yes [ ] No [ ]

13. Part of Estab. Hist. Dist.? Yes [ ] No [X]

14. District Potent'l? Yes [ ] No [ ]

15. Name of Established District

16. Thematic Category
Architecture

17. Date(s) or Period
ca. 1860

18. Style or Design
Federal

19. Architect or Engineer
Unknown

20. Contractor or Builder
Unknown

21. Original Use, if apparent
Residence

22. Present Use
Residence

23. Ownership Public [ ] Private [X]

24. Owner's Name & Address, if known
Margaret Hall
Oregon, MO 64473

25. Open to Public? Yes [ ] No [X]

26. Local Contact Person or Organization
Eileen Derr

27. Other Surveys in Which Included

28. No. of Stories 2

29. Basement? Yes [X] No [ ]

30. Foundation Material
Brick

31. Wall Construction
Brick/mortar

32. Roof Type & Material
Gable/asbestos

33. No. of Bays Front 5 Side 1

34. Wall Treatment
Common bond

35. Plan Shape Rectangle

36. Changes (Explain in #42) Addition [X] Altered [ ] Moved [ ]

37. Condition Interior Exterior Very good

38. Preservation Underway? Yes [X] No [ ]

39. Endangered? By What? Yes [ ] No [X]

40. Visible from Public Road? Yes [X] No [ ]

41. Distance from and Frontage on Road
15 ft. D.

42. Further Description of Important Features
This house has boxed cornice with returns on the gable ends. Windows have shutters. There is an addition on the west which has been covered with asbestos siding.

43. History and Significance
Robert Montgomery, a native of Ireland, born 1837, emigrated to the United States in 1854 and to Holt County in 1871. While living in the East he was employed in Iron Foundries as clerk, and was in service during the Civil War. When he moved to Oregon he purchased the interest of James Scott in the Banking firm, and was associated with it (see appendix)

44. Description of Environment and Outbuildings
There is a garage on the property.

45. Sources of Information
Interview with Lawrence Lehmer.

See appendix

46. Prepared by
T. Carneal

47. Organization
NWMSU Hist. Survey

48. Date

49. Revision Date(s)

1. No. 46 2. County Holt 4. Present Name(s) Hall House 5. Other Name(s) Robert Montgomery H. M. Dungan Mrs. Bird Asher House

HO-AS-001-127

No. 43 Appendix
until 1896. H. M. Dungan was the son of T. C. Dungan who settled in Oregon in 1866, and was a prominent member of the Holt County Bar. He served as City Attorney, Circuit Attorney, Prosecuting Attorney, and State Senator. He made the first set of abstract books in Holt County. H. M. Dungan, was also an attorney and served as Probate Judge. Bird Asher was long time Recorder of Holt County.

#45 Appendix

Atlas of Atchison & Holt County, Missouri. Fremont, NE: Midwest Atlas Co., 1968.

Boswell, Joseph S. "Holt County, Missouri". Unpublished term paper, Northwest Missouri State University, 1964.

The Harbinger. Vol. II, No. 2. 1971. pp. 24-31.

History of Holt and Atchison Counties. National Historical Co., Saint Joseph, 1882.

History of Holt County, MO. Midland Printing Co., Saint Joseph, 1917.

Illustrated Historical Atlas Map of Holt County, MO. Brink., 1877.

Plat Book of Holt County, MO. Hixcon, 1925.

Standard Atlas of Holt County, MO. Ogle, 1898.

Standard Atlas of Holt County, MO. Ogle, 1918.

HISTORIC INVENTORY

HO-AS-001-128

1. No. 47

2. County: Holt

3. Location of Negatives: Carneal's Office

4. Present Name(s): Cotten House

5. Other Name(s): Shady Lawn Hotel, Oakley Morris House, Dr. E.L. Kearney House

6. Specific Location: Southeast corner of Jefferson and George Streets

7. City or Town: Oregon, MO — If Rural, Township & Vicinity: Lewis TWP.

8. Site Plan with North Arrow

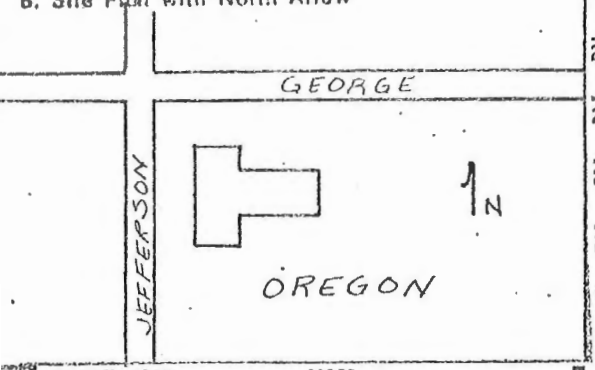

9. Coordinates — UTM — Lat. — Long.: Lot 2, Block 48, Oregon Tracts

10. Site [ ] Building [X] Structure [ ] Object [ ]

11. On National Register? Yes [ ] No [X]

12. Is It Eligible? Yes [ ] No [ ]

13. Part of Estab. Hist. Dist.? Yes [ ] No [X]

14. District Potent'l? Yes [ ] No [ ]

15. Name of Established District

16. Thematic Category: Architecture/Society

17. Date(s) or Period: Unknown

18. Style or Design: Italianate

19. Architect or Engineer: Unknown

20. Contractor or Builder: Unknown

21. Original Use, if apparent: Hotel

22. Present Use: Residence

23. Ownership: Public [ ] Private [X]

24. Owner's Name & Address, if known: C. W. Cotten, Jr. Route 2, Oregon, MO 64473

25. Open to Public? Yes [ ] No [X]

26. Local Contact Person or Organization: Eileen Derr

27. Other Surveys in Which Included

28. No. of Stories: 2

29. Basement? Yes [X] No [ ]

30. Foundation Material: Stone

31. Wall Construction: Frame

32. Roof Type & Material: Low hip/asbestos

33. No. of Bays — Front: 5 — Side: 1

34. Wall Treatment: Weatherboard

35. Plan Shape: Rectangle

36. Changes (Explain in #42): Addition [X] Altered [ ] Moved [ ]

37. Condition — Interior: — Exterior: Fair

38. Preservation Underway? Yes [X] No [ ]

39. Endangered? By What? Yes [ ] No [X]

40. Visible from Public Road? Yes [X] No [ ]

41. Distance from and Frontage on Road: 25 ft. D.

42. Further Description of Important Features

This building has been built in several sections. There is a bracketed cornice and the windows have shaped lintels. There is a large two story ell on the east. A flat roofed porch with Tuscan columns on brick pedestals is on the west.

43. History and Significance

Before the turn of the Century this building was operated as the Shady Lawn Hotel by Belle Hatten Zook. Not only did people room here but they also boarded. The house was then owned by Oakley Morris, son of William Morris, early County Surveyor. After World War I, the house was purchased by Dr. E.L. Kearney, who was born in New Point in 1880 while (see appendix).

44. Description of Environment and Outbuildings

There are no intrusions on this property.

45. Sources of Information

Interview with Mr. & Mrs. Eldon Hibbard.

See appendix.

46. Prepared by: T. Carneal

47. Organization: UMMSU Hist. Survey

48. Date: 2-1-80

49. Revision Date(s)

1. No. 47 2. County Holt 4. Present Name(s) Cotten House 5. Other Name(s) Shady Lawn Hotel Oakley Morris House Dr. E. L. Kearney House

HO-AS-001-128

No. 43 Appendix
his father was in practice in that town. Dr. Kearney was for years the leading physician and surgeon of Oregon.

#45 Appendix

Atlas of Atchison & Holt County, Missouri. Fremont, NE: Midwest Atlas Co., 1968.

Boswell, Joseph S. "Holt County, Missouri". Unpublished term paper, Northwest Missouri State University, 1964.

The Harbinger. Vol. II, No. 2. 1971. pp. 24-31.

History of Holt and Atchison Counties. National Historical Co., Saint Joseph, 1882.

History of Holt County, MO. Midland Printing Co., Saint Joseph, 1917.

Illustrated Historical Atlas Map of Holt County, MO. Brink., 1877.

Plat Book of Holt County, MO. Hixcon, 1925.

Standard Atlas of Holt County, MO. Ogle, 1898.

Standard Atlas of Holt County, MO. Ogle, 1918.

HISTORIC INVENTORY

HO-AS-001-129

1. No. 42

2. County Holt

3. Location of Negatives Carneal's Office

4. Present Name(s) Holt County Jail

5. Other Name(s)

6. Specific Location Southeast corner of Court House Block.

7. City or Town Oregon, MO — If Rural, Township & Vicinity Lewis TWP.

8. Site Plan with North Arrow

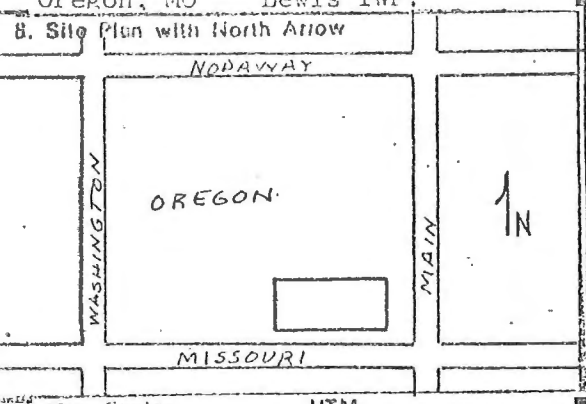

9. Coordinates UTM Lat. Long. Block 10, Oregon Tracts.

10. Site / Building [X] — Structure / Object

11. On National Register? Yes / No [X]

12. Is It Eligible? Yes / No

13. Part of Estab. Hist. Dist.? Yes / No [X]

14. District Potent'l? Yes / No

15. Name of Established District

16. Thematic Category Architecture/Political Affairs

17. Date(s) or Period 1870's

18. Style or Design Federal

19. Architect or Engineer Unknown

20. Contractor or Builder Unknown

21. Original Use, if apparent County Jail

22. Present Use County Jail

23. Ownership Public [X] Private

24. Owner's Name & Address, if known Holt County Court Oregon, MO 64473

25. Open to Public? Yes / No [X]

26. Local Contact Person or Organization Eileen Derr

27. Other Surveys in Which Included

28. No. of Stories 2

29. Basement? Yes [X] No

30. Foundation Material Stone

31. Wall Construction Brick/Mortar

32. Roof Type & Material Low Hip/ tin

33. No. of Bays Front 4 Side 2

34. Wall Treatment Common Bond

35. Plan Shape Rectangle

36. Changes (Explain in #42) Addition / Altered / Moved

37. Condition Interior Exterior Good

38. Preservation Underway? Yes [X] No

39. Endangered? By What? Yes / No [X]

40. Visible from Public Road? Yes [X] No

41. Distance from and Frontage on Road 25 ft. D.

42. Further Description of Important Features

This building, which is also the home of the Holt County Sheriff, has a recessed door with sidelights and transom. This door and the windows have stone lintels and the windows have stone slip sills. Grating covers the windows of the cell section. There is a one story ell on the north of the building.

43. History and Significance

This jail is featured in the 1877 Atlas.

44. Description of Environment and Outbuildings

This is on the Square with the Court House.

45. Sources of Information

See appendix.

46. Prepared by T. Carneal

47. Organization NWMSU Hist. Curvey

48. Date

49. Revision Date(s)

1. No. 42
2. County Holt
4. Present Name(s) Holt County Jail
5. Other Name(s)

HO-AS-001-129

#45 Appendix

Atlas of Atchison & Holt County, Missouri. Fremont, NE: Midwest Atlas Co., 1968.

Boswell, Joseph S. "Holt County, Missouri". Unpublished term paper, Northwest Missouri State University, 1964.

The Harbinger. Vol. II, No. 2. 1971. pp. 24-31.

History of Holt and Atchison Counties. National Historical Co., Saint Joseph, 1882.

History of Holt County, MO. Midland Printing Co., Saint Joseph, 1917.

Illustrated Historical Atlas Map of Holt County, MO. Brink., 1877.

Plat Book of Holt County, MO. Hixcon, 1925.

Standard Atlas of Holt County, MO. Ogle, 1898.

Standard Atlas of Holt County, MO. Ogle, 1918.

HISTORIC INVENTORY

HO-AS-001-130

1. No. 43

2. County Holt

3. Location of Negatives Carneal's Office

4. Present Name(s) Pilkington House

5. Other Name(s) H. T. Alkire House

6. Specific Location Northeast corner of Elm and Main Streets

7. City or Town Oregon, MO — If Rural, Township & Vicinity Lewis TWP.

8. Site Plan with North Arrow

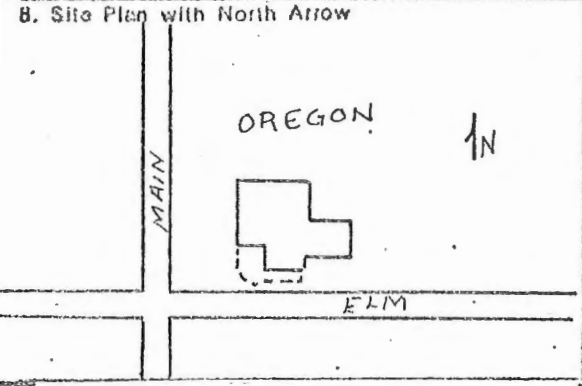

9. Coordinates UTM
Lat. South 80 ft. of west 1/2 of
Long. block 25, Oregon Tracts

10. Site [ ] Building [X] Structure [ ] Object [ ]

11. On National Register? Yes [ ] No [X]

12. Is It Eligible? Yes [ ] No [ ]

13. Part of Estab. Hist. Dist.? Yes [ ] No [X]

14. District Potent'l? Yes [ ] No [ ]

15. Name of Established District

16. Thematic Category Architecture

17. Date(s) or Period Pre-1860

18. Style or Design Rural Gothic/Vernacular

19. Architect or Engineer Unknown

20. Contractor or Builder Unknown

21. Original Use, if apparent Residence

22. Present Use Residence

23. Ownership Public [ ] Private [X]

24. Owner's Name & Address, if known
Verne Pilkington
Oregon, MO 64473

25. Open to Public? Yes [ ] No [X]

26. Local Contact Person or Organization Eileen Derr

27. Other Surveys in Which Included

28. No. of Stories 1½/1

29. Basement? Yes [X] No [ ]

30. Foundation Material Brick

31. Wall Construction Brick/Mortar

32. Roof Type & Material Cross gable/asbestos

33. No. of Bays Front Irreg. Side

34. Wall Treatment Common Bond

35. Plan Shape Ell

36. Changes (Explain in #42) Addition [X] Altered [ ] Moved [ ]

37. Condition Interior Exterior Poor

38. Preservation Underway? Yes [X] No [ ]

39. Endangered? By What? Yes [ ] No [X]

40. Visible from Public Road? Yes [ ] No [X]

41. Distance from and Frontage on Road 25 ft. D.

42. Further Description of Important Features

The north ell of this house appears to be older. Carpenter lace has been added to gable ends. There is a wraparound porch on the southwest with carpenter trim posts and balustrade. The north ell has stone lintels and lug sills.

43. History and Significance

H. T. Alkire was a prominent attorney and Probate Judge of Holt County. His daughter Grace died in the 1918 Influenza epidemic.

44. Description of Environment and Outbuildings

There are no intrusions on this property.

45. Sources of Information

Interviews with Lawrence Lehmer and Eldon Hibbard.
See appendix.

46. Prepared by T. Carneal

47. Organization NWMSU Hist. Survey

48. Date

49. Revision Date(s)

1. No. 43
2. County Holt
4. Present Name(s) Pilkington House
5. Other Name(s) H. T. Alkire House

HO-AS-001-130

#45 Appendix

Atlas of Atchison & Holt County, Missouri. Fremont, NE: Midwest Atlas Co., 1968.

Boswell, Joseph S. "Holt County, Missouri". Unpublished term paper, Northwest Missouri State University, 1964.

The Harbinger. Vol. II, No. 2. 1971. pp. 24-31.

History of Holt and Atchison Counties. National Historical Co., Saint Joseph, 1882.

History of Holt County, MO. Midland Printing Co., Saint Joseph, 1917.

Illustrated Historical Atlas Map of Holt County, MO. Brink., 1877.

Plat Book of Holt County, MO. Hixcon, 1925.

Standard Atlas of Holt County, MO. Ogle, 1898.

Standard Atlas of Holt County, MO. Ogle, 1918.

HISTORIC INVENTORY

HO-AS-001-131

1. No. 35

2. County Holt

3. Location of Negatives Carneal's Office

4. Present Name(s) Holt County Court House

5. Other Name(s)

6. Specific Location Court House Square

7. City or Town Oregon, MO — If Rural, Township & Vicinity Lewis TWP.

8. Site Plan with North Arrow

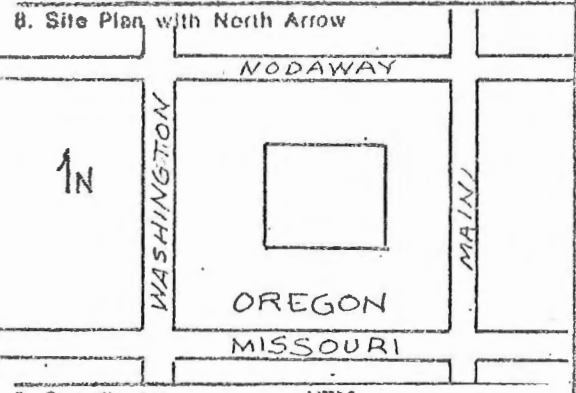

9. Coordinates UTM
Lat.
Long. Block 10, Oregon Tracts.

10. Site [ ] Building [X] Structure [ ] Object [ ]

11. On National Register? Yes [ ] No [X]

12. Is It Eligible? Yes [ ] No [ ]

13. Part of Estab. Hist. Dist.? Yes [ ] No [X]

14. District Potent'l? Yes [ ] No [ ]

15. Name of Established District

16. Thematic Category Political ~~Architecture/ Affairs~~

17. Date(s) or Period 1966

18. Style or Design Art Modern

19. Architect or Engineer Geis, Hunter and Associates

20. Contractor or Builder Herbert and Brooner

21. Original Use, if apparent Court House

22. Present Use Court House

23. Ownership Public [X] Private [ ]

24. Owner's Name & Address, if known
Holt County Court
Oregon, MO 64473

25. Open to Public? Yes [X] No [ ]

26. Local Contact Person or Organization Eileen Derr

27. Other Surveys in Which Included

28. No. of Stories 1

29. Basement? Yes [X] No [ ]

30. Foundation Material Brick

31. Wall Construction Brick/Mortar

32. Roof Type & Material Flat - Asphalt

33. No. of Bays Front Irregular Side

34. Wall Treatment Common bond.

35. Plan Shape Square

36. Changes (Explain in #42) Addition [ ] Altered [ ] Moved [ ]

37. Condition Interior Exterior Excellent

38. Preservation Underway? Yes [X] No [ ]

39. Endangered? By What? Yes [ ] No [X]

40. Visible from Public Road? Yes [X] No [ ]

41. Distance from and Frontage on Road 100 ft. D.

42. Further Description of Important Features
This building has exposed structural elements of concrete at the eave line, and concrete corner pilasters. There is a stoop on the north and east.

43. History and Significance

This modern Court House replaced a second Empire Court House constructed in 1881, and which was a total loss in a fire in 1965.

44. Description of Environment and Outbuildings

On the northwest corner of the courthouse square there is an ancient Locust tree which was there when the original lots were sold in the city of Oregon. On the southwest corner is the city water tower.

45. Sources of Information
Interviews with Associate Judge Ed Richards and Eldon Hibbard.

See appendix.

46. Prepared by T. Carneal

47. Organization NWMSU Hist. Survey

48. Date 2-1-80

49. Revision Date(s)

1. No. 35 | 2. County Holt | 4. Present Name(s) Holt County Court House | 5. Other Name(s)

HO-AS-001-131

#45 Appendix

Atlas of Atchison & Holt County, Missouri. Fremont, NE: Midwest Atlas Co., 1968.

Boswell, Joseph S. "Holt County, Missouri". Unpublished term paper, Northwest Missouri State University, 1964.

The Harbinger. Vol. II, No. 2. 1971. pp. 24-31.

History of Holt and Atchison Counties. National Historical Co., Saint Joseph, 1882.

History of Holt County, MO. Midland Printing Co., Saint Joseph, 1917.

Illustrated Historical Atlas Map of Holt County, MO. Brink., 1877.

Plat Book of Holt County, MO. Hixcon, 1925.

Standard Atlas of Holt County, MO. Ogle, 1898.

Standard Atlas of Holt County, MO. Ogle, 1918.

COURT HOUSE

HISTORIC INVENTORY

HO-AS-001-133

1. No. 44

2. County Holt

3. Location of Negatives Carneal's Office

4. Present Name(s) Elder House

5. Other Name(s) Solomon Lehmer House

6. Specific Location 407 East Missouri

7. City or Town Oregon, MO. If Rural, Township & Vicinity Lewis TWP.

8. Site Plan with North Arrow

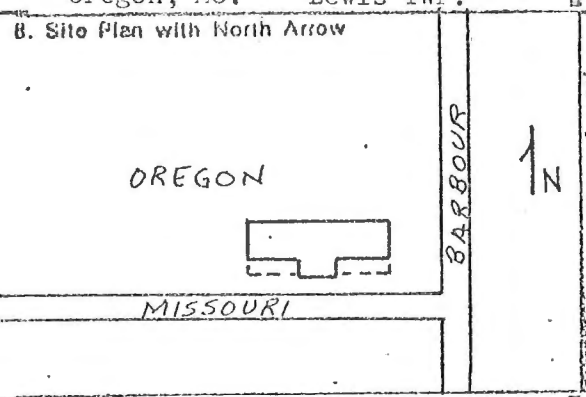

9. Coordinates UTM
Lat.
Long. South 1/2 of Block 52, Oregon Tracts

10. Site [ ] Building [X] Structure [ ] Object [ ]

11. On National Register? Yes [ ] No [X]

12. Is It Eligible? Yes [ ] No [ ]

13. Part of Estab. Hist. Dist.? Yes [ ] No [X]

14. District Potent'l? Yes [ ] No [ ]

15. Name of Established District

16. Thematic Category Architecture

17. Date(s) or Period 1880's

18. Style or Design Italianate

19. Architect or Engineer Unknown

20. Contractor or Builder Unknown

21. Original Use, if apparent Residence

22. Present Use Residence

23. Ownership Public [ ] Private [X]

24. Owner's Name & Address, if known
Doyle Elder
Oregon, MO 64473

25. Open to Public? Yes [ ] No [X]

26. Local Contact Person or Organization Eileen Derr

27. Other Surveys in Which Included

28. No. of Stories 2

29. Basement? Yes [ ] No [X]

30. Foundation Material Stone

31. Wall Construction Frame

32. Roof Type & Material Irreg.Hip/Asbestos

33. No. of Bays Front Irreg. Side Irreg.

34. Wall Treatment Weatherboard

35. Plan Shape Asymmetrical

36. Changes (Explain in #42) Addition [X] Altered [X] Moved [ ]

37. Condition Interior Exterior Very Good

38. Preservation Underway? Yes [X] No [ ]

39. Endangered? By What? Yes [ ] No [X]

40. Visible from Public Road? Yes [X] No [ ]

41. Distance from and Frontage on Road 50 ft. D.

42. Further Description of Important Features

This house has a bracketed cornice. There is a bay window on the west and windows have shallow entablature window headers. There is a triple window on the south facade. One of two porches on the southeast has been enclosed and added to. The other, on the southwest, remains.

43. History and Significance Solomon Lehmer was born in 1826 in Pennsylvania. He was educated as a physician but preferred farming which he engaged in before coming to Holt County in 1851 from Ohio. He purchased this house in 1884 when he retired from his farm in Section 24. Lawrence Lehmer was born in this house. Solomon Lehmer was elected County Judge in 1866 and served six years. (see appendix)

44. Description of Environment and Outbuildings

There are no intrusions on this property.

45. Sources of Information

See appendix.

46. Prepared by T. Carneal

47. Organization NWMSU Hist. Survey

48. Date

49. Revision Date(s)

1. No. 44 | 2. County Holt | 4. Present Name(s) Elder House | 5. Other Name(s) Solomon Lehmer House

HO-AS-001-133

No. 43 Appendix
George Lehmer, Solomon's son and Lawrence's father was an Investment Broker in Oregon at the turn of the Century.

#45 Appendix

Atlas of Atchison & Holt County, Missouri. Fremont, NE: Midwest Atlas Co., 1968.

Boswell, Joseph S. "Holt County, Missouri". Unpublished term paper, Northwest Missouri State University, 1964.

The Harbinger. Vol. II, No. 2. 1971. pp. 24-31.

History of Holt and Atchison Counties. National Historical Co., Saint Joseph, 1882.

History of Holt County, MO. Midland Printing Co., Saint Joseph, 1917.

Illustrated Historical Atlas Map of Holt County, MO. Brink., 1877.

Plat Book of Holt County, MO. Hixcon, 1925.

Standard Atlas of Holt County, MO. Ogle, 1898.

Standard Atlas of Holt County, MO. Ogle, 1918.

HISTORIC INVENTORY

HO-AS-001-134

1. No. 26

2. County: Holt

3. Location of Negatives: Carneal's Office

4. Present Name(s): Richard Kreek House

5. Other Name(s): T. I. Kreek House

6. Specific Location: 707 West Missouri

7. City or Town: Oregon, MO — If Rural, Township & Vicinity: Lewis TWP

8. Site Plan with North Arrow

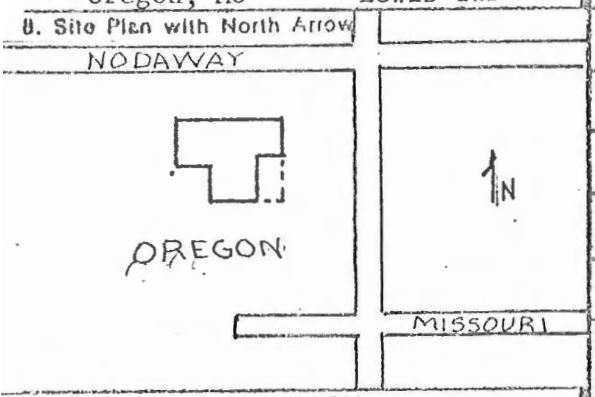

9. Coordinates — UTM
Lat. 12½ acres, east side of south-
Long. east of southwest Sec. 27,
T 60, R 38, Oregon tracts.

10. Site It Building [X] — Structure [ ] Object [ ]

11. On National Register? Yes [ ] No [X]

12. Is It Eligible? Yes [ ] No [ ]

13. Part of Estab. Hist. Dist.? Yes [ ] No [X]

14. District Potent'l? Yes [ ] No [ ]

15. Name of Established District

16. Thematic Category: Architecture

17. Date(s) or Period: 1881-82

18. Style or Design: Italianate

19. Architect or Engineer: Unknown

20. Contractor or Builder: Unknown

21. Original Use, if apparent: Residence

22. Present Use: Duplex residence

23. Ownership: Public [ ] Private [X]

24. Owner's Name & Address, if known
Richard Kreek
Oregon, MO 64473

25. Open to Public? Yes [ ] No [X]

26. Local Contact Person or Organization: Eileen Derr

27. Other Surveys in Which Included

28. No. of Stories: 2

29. Basement? Yes [X] No [ ]

30. Foundation Material: Stone

31. Wall Construction: Frame

32. Roof Type & Material: Hip/gable, asbestos

33. No. of Bays — Front 4 Side 2

34. Wall Treatment: Weatherboard

35. Plan Shape: Ell

36. Changes (Explain in #42) — Addition [X] Altered [ ] Moved [ ]

37. Condition — Interior: Excellent — Exterior:

38. Preservation Underway? Yes [X] No [ ]

39. Endangered? By What? Yes [ ] No [X]

40. Visible from Public Road? Yes [X] No [ ]

41. Distance from and Frontage on Road: 500 ft. D

42. Further Description of Important Features
This house has a bracketed cornice, a shallow bay on the east, and full bay window on the south. Windows at the second level above these bays have ornate deep window hoods. There is a two story carpenter trim porch on the southeast. There are one story additions on the southwest and northwest.

43. History and Significance
T.I. Kreek was a native of Maryland, born in 1826, and came to Holt County in 1852. He opened a shoe shop and was in this business until 1861, when he bacame engaged in General Merchandising. At his homesite he planted an extensive orchard and in 1882 had over 1,500 trees and bushes as well as grape vines. The family still owns this house.

44. Description of Environment and Outbuildings
This property is at the edge of town with several houses in the area.

45. Sources of Information
Interviews with Lawrence Lehmer, Eldon Hibbard.

See appendix

46. Prepared by: T. Carneal

47. Organization: NWMSU Hist. Survey

48. Date: 2-1-80

49. Revision Date(s)

1. No. 26 — 2. County Holt — 4. Present Name(s) Richard Kreek House — 5. Other Name(s) T. I. Kreek House

HO-AS-001-134

#45 Appendix

Atlas of Atchison & Holt County, Missouri. Fremont, NE: Midwest Atlas Co., 1968.

Boswell, Joseph S. "Holt County, Missouri". Unpublished term paper, Northwest Missouri State University, 1964.

The Harbinger. Vol. II, No. 2. 1971. pp. 24-31.

History of Holt and Atchison Counties. National Historical Co., Saint Joseph, 1882.

History of Holt County, MO. Midland Printing Co., Saint Joseph, 1917.

Illustrated Historical Atlas Map of Holt County, MO. Brink., 1877.

Plat Book of Holt County, MO. Hixcon, 1925.

Standard Atlas of Holt County, MO. Ogle, 1898.

Standard Atlas of Holt County, MO. Ogle, 1918.

HISTORIC INVENTORY

HO-AS-001-132

1. No. 27

2. County Holt

3. Location of Negatives Community Office

4. Present Name(s) Richards House

5. Other Name(s) F. S. Morgan House

6. Specific Location Northwest corner of Missouri and Chestnut Streets.

7. City or Town Oregon, MO — If Rural, Township & Vicinity Lewis TWP

8. Site Plan with North Arrow

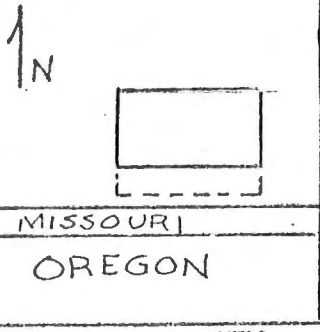

9. Coordinates UTM Lat. Long. Lot 8, Block 2, Western Addition

10. Site [ ] Building [X] Structure [ ] Object [ ]

11. On National Register? Yes [ ] No [X]

12. Is It Eligible? Yes [ ] No [ ]

13. Part of Estab. Hist. Dist.? Yes [ ] No [X]

14. District Potent'l? Yes [ ] No [ ]

15. Name of Established District

16. Thematic Category Architecture

17. Date(s) or Period 1915-16

18. Style or Design Bungalow

19. Architect or Engineer F. S. Morgan

20. Contractor or Builder Unknown

21. Original Use, if apparent Residence

22. Present Use Residence

23. Ownership Public [ ] Private [X]

24. Owner's Name & Address, if known William Richards, Oregon, MO 64473

25. Open to Public? Yes [ ] No [X]

26. Local Contact Person or Organization Eileen Derr

27. Other Surveys in Which Included

28. No. of Stories 1-1/2

29. Basement? Yes [X] No [ ]

30. Foundation Material Concrete

31. Wall Construction Brick

32. Roof Type & Material Gable/tin shingle

33. No. of Bays Front 3 Side 2

34. Wall Treatment Brick and shingle

35. Plan Shape Square

36. Changes (Explain in #42) Addition [ ] Altered [ ] Moved [ ]

37. Condition Interior Exterior Very good

38. Preservation Underway? Yes [X] No [ ]

39. Endangered? By What? Yes [ ] No [X]

40. Visible from Public Road? Yes [X] No [ ]

41. Distance from and Frontage on Road 25 ft. D.

42. Further Description of Important Features This house has an off center gable on the south which has exposed wooden rafters. There is also a depressed dormer on this roof facade. There is a bay window on the north end of the west wall. There is a bungalow style porch with paired columns and brick balustrade on the south. The gable ends are shingle and the gable peaks have carpenter lace.

43. History and Significance

F. S. Morgan retired from his farm on Section 30, Township 60N, Range 37W, and wished to have a maintenance free house. He designed concrete foundations and porches, the brick and shingle walls, and the metal shingle roof as an answer to this desire. When the Richards family moved in they found a complete set of house drawings in a window seat.

44. Description of Environment and Outbuildings

There are no intrusions on this property.

45. Sources of Information

Interviews with Mr. and Mrs. Eldon Hibbard, and Associate Circuit Judge E.E. Richards, Jr.

See appendix.

46. Prepared by T. Carneal

47. Organization NWMSU Hist. Survey

48. Date 2-1-80

49. Revision Date(s)

1. No. 27 | 2. County Holt | 4. Present Name(s) Richards House | 5. Other Name(s) F. S. Morgan House

HO-AS-001-132

#45 Appendix

Atlas of Atchison & Holt County, Missouri. Fremont, NE: Midwest Atlas Co., 1968.

Boswell, Joseph S. "Holt County, Missouri". Unpublished term paper, Northwest Missouri State University, 1964.

The Harbinger. Vol. II, No. 2. 1971. pp. 24-31.

History of Holt and Atchison Counties. National Historical Co., Saint Joseph, 1882.

History of Holt County, MO. Midland Printing Co., Saint Joseph, 1917.

Illustrated Historical Atlas Map of Holt County, MO. Brink., 1877.

Plat Book of Holt County, MO. Hixcon, 1925.

Standard Atlas of Holt County, MO. Ogle, 1898.

Standard Atlas of Holt County, MO. Ogle, 1918.

HISTORIC INVENTORY

HO-AS-001-135

1. No. 30

2. County Holt

3. Location of Negatives
Carneal's Office

4. Present Name(s)
Brown House

5. Other Name(s)
George Anderson House

6. Specific Location
At the north end of Monroe Street

7. City or Town: Oregon, MO
If Rural, Township & Vicinity: Lewis TWP

8. Site Plan with North Arrow

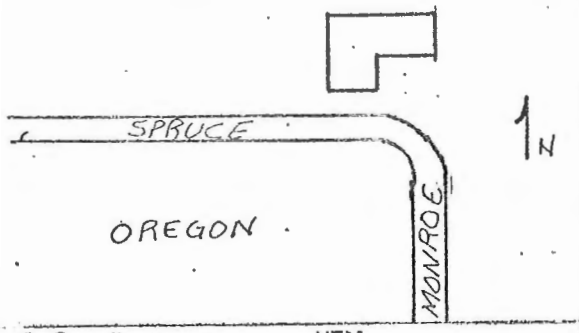

9. Coordinates UTM
Lat.
Long.
3½ acre tract at end of Monroe St., Oregon Tracts
~~Sec. 27, Twp. 60, R 36~~

10. Site [ ] Building [X] Structure [ ] Object [ ]

11. On National Register? Yes [ ] No [X]

12. Is It Eligible? Yes [ ] No [ ]

13. Part of Estab. Hist. Dist.? Yes [ ] No [X]

14. District Potent'l? Yes [ ] No [ ]

15. Name of Established District

16. Thematic Category
Architecture

17. Date(s) or Period
1870

18. Style or Design
Italianate

19. Architect or Engineer
Unknown

20. Contractor or Builder
Unknown

21. Original Use, if apparent
Residence

22. Present Use
Residence

23. Ownership: Public [ ] Private [X]

24. Owner's Name & Address, if known
Curtis Brown
Oregon, MO 64473

25. Open to Public? Yes [ ] No [X]

26. Local Contact Person or Organization
Eileen Derr

27. Other Surveys in Which Included

28. No. of Stories 2

29. Basement? Yes [X] No [ ]

30. Foundation Material
Stone

31. Wall Construction
Frame

32. Roof Type & Material
Hip/gable, Asbestos

33. No. of Bays Front 3 Side 2

34. Wall Treatment
Asbestos siding

35. Plan Shape Ell

36. Changes (Explain in #42) Addition [ ] Altered [X] Moved [ ]

37. Condition Interior Exterior Very good

38. Preservation Underway? Yes [X] No [ ]

39. Endangered? By What? Yes [ ] No [X]

40. Visible from Public Road? Yes [X] No [ ]

41. Distance from and Frontage on Road
100 ft. D

42. Further Description of Important Features
This house has been extensively modernized and it is difficult to note original features.

43. History and Significance George Anderson was a native of Ohio, born 1838. He came to Holt County in 1863 and purchased a farm east of Oregon but returned to Ohio. In 1865 he returned to Oregon and commenced a hardware business with G. W. Cummins. In 1867 he sold out and commenced farming. He returned to Oregon in 1877 and erected this house two years later. He planted six orchards in the county and was the person who first raised Black Angus cattle in Holt County. (see appendix)

44. Description of Environment and Outbuildings
This property is at the edge of town with numerous houses in the area.

45. Sources of Information
See appendix

46. Prepared by
T. Carneal

47. Organization
NWMSU Hist. Survey

48. Date

49. Revision Date(s)

1. No. 30 2. County Holt 4. Present Name(s) Brown House 5. Other Name(s) George Anderson House

HO-AS-001-135

No. 43 Appendix
In 1872 he was elected President of the Holt County Agricultural and Mechanical Society. He was elected County Judge in 1872 also, and served for six years. He married Rebecca, sister of G. W. Cummins.

#45 Appendix

Atlas of Atchison & Holt County, Missouri. Fremont, NE: Midwest Atlas Co., 1968.

Boswell, Joseph S. "Holt County, Missouri". Unpublished term paper, Northwest Missouri State University, 1964.

The Harbinger. Vol. II, No. 2. 1971. pp. 24-31.

History of Holt and Atchison Counties. National Historical Co., Saint Joseph, 1882.

History of Holt County, MO. Midland Printing Co., Saint Joseph, 1917.

Illustrated Historical Atlas Map of Holt County, MO. Brink., 1877.

Plat Book of Holt County, MO. Hixcon, 1925.

Standard Atlas of Holt County, MO. Ogle, 1898.

Standard Atlas of Holt County, MO. Ogle, 1918.

HISTORIC INVENTORY

HO-AS-001-136

1. No. 28

2. County Holt

3. Location of Negatives
Carneal's Office

4. Present Name(s)
Baird House

5. Other Name(s)
Albert Roecker House

6. Specific Location
603 West Nodaway

7. City or Town Oregon, MO — If Rural, Township & Vicinity Lewis TWP.

8. Site Plan with North Arrow

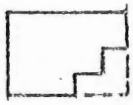

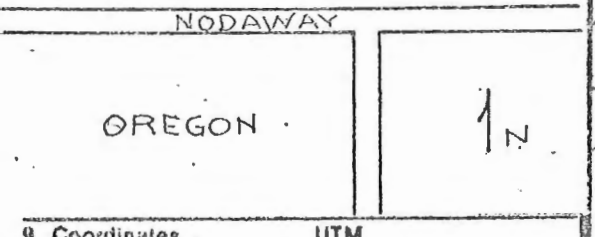

9. Coordinates UTM
Lat. 116 ft. West side of Tract
Long. G. Oregon Tracts.

10. Site [ ] Building [X] Structure [ ] Object [ ]

11. On National Register? Yes [ ] No [X]

12. Is it Eligible? Yes [ ] No [ ]

13. Part of Estab. Hist. Dist.? Yes [ ] No [X]

14. District Potent'l? Yes [ ] No [ ]

15. Name of Established District

16. Thematic Category
Architecture

17. Date(s) or Period
ca. 1890

18. Style or Design
Queen Ann

19. Architect or Engineer
Unknown

20. Contractor or Builder
Unknown

21. Original Use, if apparent
Residence

22. Present Use
Residence

23. Ownership Public [ ] Private [X]

24. Owner's Name & Address, if known
James Baird
Oregon, MO 64473

25. Open to Public? Yes [ ] No [X]

26. Local Contact Person or Organization
Eileen Derr

27. Other Surveys in Which Included
Eileen Derr

28. No. of Stories 2

29. Basement? Yes [X] No [ ]

30. Foundation Material
Stone

31. Wall Construction
Frame

32. Roof Type & Material
Hip/Gable, asbestos

33. No. of Bays Front Irregular Side

34. Wall Treatment
Weatherboard/shingle

35. Plan Shape Asymmetrical

36. Changes (Explain in #42) Addition [ ] Altered [ ] Moved [ ]

37. Condition Interior Poor Exterior

38. Preservation Underway? Yes [X] No [ ]

39. Endangered? By What? Yes [ ] No [X]

40. Visible from Public Road? Yes [X] No [ ]

41. Distance from and Frontage on Road
150 ft. D.

42. Further Description of Important Features This house has a tower with steep hip roof and Fleur-de-Lis decoration at the southeast corner. There are ornate wood window headers at the second level and the house has shingle siding from the bottom of the eaves level. There is a low hip porch which wraps around the tower. There is carpenter trim in the gable peaks.

43. History and Significance Captain Albert Roecker, born in Germany in 1840, emigrated to Holt County in 1860. He worked for his brother in the Forest City Brewery until 1862 when he enlisted in the Union Army. He rose to the rank of Captain. He returned to Forest City and the Brewery until 1866 when he became Sheriff of Holt County, in which office he served until 1870. He was elected County Clerk in 1870 and served in that office until 1874.
~~(see appendix)~~

44. Description of Environment and Outbuildings
There is a garage at the rear of this property.

45. Sources of Information
See appendix.

46. Prepared by
T. Carneal

47. Organization
NWMSU Hist. Survey

48. Date 1-80

49. Revision Date(s)

1. No. 28 | 2. County Holt | 4. Present Name(s) Baird House | 5. Other Name(s) Albert Roecker House

HD-AS-001-136

No. 43 Appendix
He farmed extensively and became a partner of Robert Montgomery in the Montgomery and Roecker Banking Co. in 1877. The bank still carries his name.

#45 Appendix

Atlas of Atchison & Holt County, Missouri. Fremont, NE: Midwest Atlas Co., 1968.

Boswell, Joseph S. "Holt County, Missouri". Unpublished term paper, Northwest Missouri State University, 1964.

The Harbinger. Vol. II, No. 2. 1971. pp. 24-31.

History of Holt and Atchison Counties. National Historical Co., Saint Joseph, 1882.

History of Holt County, MO. Midland Printing Co., Saint Joseph, 1917.

Illustrated Historical Atlas Map of Holt County, MO. Brink., 1877.

Plat Book of Holt County, MO. Hixcon, 1925.

Standard Atlas of Holt County, MO. Ogle, 1898.

Standard Atlas of Holt County, MO. Ogle, 1918.

HISTORIC INVENTORY

HO-AS-001-137

1. No. 34

2. County Holt

3. Location of Negatives Carneal's Office

4. Present Name(s) June Market

5. Other Name(s) VanBurkirk-King and Proud Bldg.; Petree-King and Proud Bldg.

6. Specific Location Northeast corner of Nodaway and Washington streets.

7. City or Town Oregon, MO — If Rural, Township & Vicinity Lewis TWP

8. Site Plan with North Arrow

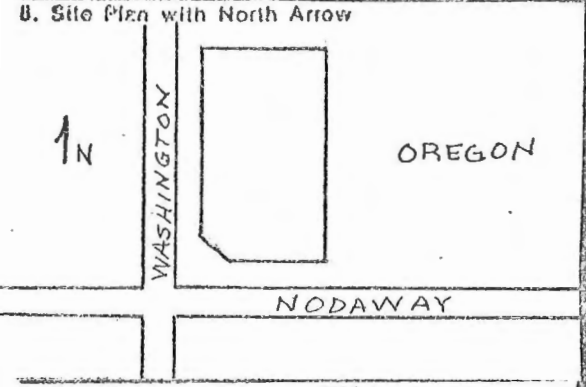

9. Coordinates — Lat. / Long. — UTM: Lot 5, block 7, Old Town

10. Site [ ] Building [X] Structure [ ] Object [ ]

11. On National Register? Yes [ ] No [X]

12. Is It Eligible? Yes [ ] No [ ]

13. Part of Estab. Hist. Dist.? Yes [ ] No [X]

14. District Potent'l? Yes [ ] No [ ]

15. Name of Established District

16. Thematic Category: Architecture

17. Date(s) or Period: 1890

18. Style or Design: Italianate

19. Architect or Engineer: Unknown

20. Contractor or Builder: Unknown

21. Original Use, if apparent: Business Block

22. Present Use: Business Block

23. Ownership — Public [ ] Private [X]

24. Owner's Name & Address, if known: Petree Post, American Legion and June Market, Oregon, MO 64473

25. Open to Public? Yes [X] No [X]

26. Local Contact Person or Organization: Eileen Derr

27. Other Surveys in Which Included

28. No. of Stories: 2

29. Basement? Yes [X] No [ ]

30. Foundation Material: Brick

31. Wall Construction: Brick/mortar

32. Roof Type & Material: Flat - Tar

33. No. of Bays — Front: 6 Side: 2

34. Wall Treatment: Common bond

35. Plan Shape: Rectangle

36. Changes (Explain in #42) — Addition [ ] Altered [X] Moved [ ]

37. Condition — Interior: — Exterior: Good

38. Preservation Underway? Yes [X] No [ ]

39. Endangered? By What? Yes [ ] No [X]

40. Visible from Public Road? Yes [X] No [ ]

41. Distance from and Frontage on Road: 15' D

42. Further Description of Important Features

This building has a heavy bracketed cornice, with name plates. Stone pilasters accent the second floor windows, and the first floor has at least some of the original cast iron trim. The corner has been severally altered by the Post Office and the east half of the building has a modern facade treatment.

43. History and Significance This two part building was built in 1890 by Elza VanBuskirk and Clark Proud. VanBuskirk was born in Pennsylvania of Dutch immigrants. He learned the printers trade in Ohio and in 1842 he moved to Andrew County where he became involved in the newspaper business. He came to Holt County in 1852. He was elected Circuit Clerk in 1853 and served in that office until 1865. He was admitted to the Bar in June, 1865.

(see appendix)

44. Description of Environment and Outbuildings

There are no intrusions on this property.

45. Sources of Information

Interview with Lawrence Lehmer

See appendix

46. Prepared by: T. Carneal

47. Organization: NWMSU Hist. Survey

48. Date: 9-1-80

49. Revision Date(s)

1. No. 34 2. County Holt 4. Present Name(s) June Market 5. Other Name(s) VanBuskirk-King and Proud Bldg. Petree-King and Proud Bldg.

HO-AS-001-137

No. 43 Appendix
He helped organize the Militia during the War, but did not see service because of ill health. The nameplate on this building originally had his name on it, but when the building was sold to Frank Petree in 1918, Mr. Petree had the nameplate altered. Clark Proud came to Holt County with his parents when in his late teens. In 1867 he commenced teaching, which profession he followed for 10 years in both Holt and Atchison Counties. In 1877 he returned to Oregon and entered into the drug business with Dr. King (brother-in-law). Proud served terms as Mayor and Councilman of Oregon. The King and Proud Drug store was in this building.

#45 Appendix

Atlas of Atchison & Holt County, Missouri. Fremont, NE: Midwest Atlas Co., 1968.

Boswell, Joseph S. "Holt County, Missouri". Unpublished term paper, Northwest Missouri State University, 1964.

The Harbinger. Vol. II, No. 2. 1971. pp. 24-31.

History of Holt and Atchison Counties. National Historical Co., Saint Joseph, 1882.

History of Holt County, MO. Midland Printing Co., Saint Joseph, 1917.

Illustrated Historical Atlas Map of Holt County, MO. Brink., 1877.

Plat Book of Holt County, MO. Hixcon, 1925.

Standard Atlas of Holt County, MO. Ogle, 1898.

Standard Atlas of Holt County, MO. Ogle, 1918.

KING & PROUD

HISTORIC INVENTORY

HO-AS-001-138

1. No. 48

2. County Holt

3. Location of Negatives Carneal's Office

4. Present Name(s) Pullen House

5. Other Name(s) D. P. Dobyns House

6. Specific Location North side of Nodaway, east of B & B Meats.

7. City or Town Oregon, MO — If Rural, Township & Vicinity Lewis TWP

8. Site Plan with North Arrow

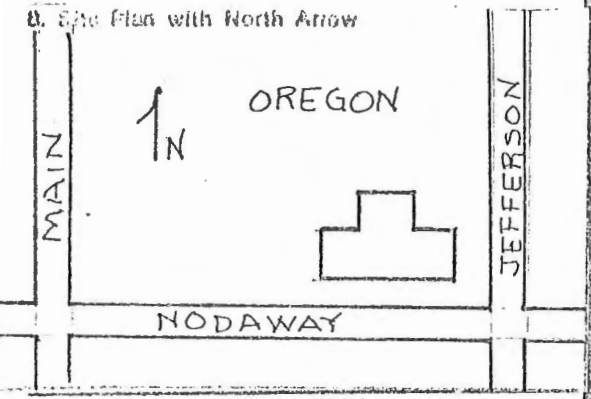

9. Coordinates UTM
Lat. 60 feet of the west end of
Long. Lots 5-8, Block 8, Oregon Tracts

10. Site It Building [X] Structure [ ] Object [ ]

11. On National Register? Yes [ ] No [X]

12. Is It Eligible? Yes [ ] No [ ]

13. Part of Estab. Hist. Dist.? Yes [ ] No [X]

14. District Potent'l? Yes [ ] No [ ]

15. Name of Established District

16. Thematic Category Architecture

17. Date(s) or Period Unknown

18. Style or Design Italianate

19. Architect or Engineer Unknown

20. Contractor or Builder Unknown

21. Original Use, if apparent Residence

22. Present Use Residence

23. Ownership Public [ ] Private [X]

24. Owner's Name & Address, if known
Edgar Pullen
Oregon, MO 64473

25. Open to Public? Yes [ ] No [X]

26. Local Contact Person or Organization Eileen Derr

27. Other Surveys in Which Included

28. No. of Stories 2

29. Basement? Yes [ ] No [X]

30. Foundation Material Stone

31. Wall Construction Frame

32. Roof Type & Material Hip/asbestos

33. No. of Bays Front 3 Side 2

34. Wall Treatment Asbestos siding

35. Plan Shape Rectangle

36. Changes (Explain in #42) Addition [X] Altered [ ] Moved [ ]

37. Condition Interior Exterior Fair

38. Preservation Underway? Yes [X] No [ ]

39. Endangered? By What? Yes [ ] No [X]

40. Visible from Public Road? Yes [X] No [ ]

41. Distance from and Frontage on Road 15' D

42. Further Description of Important Features The first floor of this house has been covered with asbestos siding; second floor is weatherboard. The house has shaped lintels and the central door on the south facade has a transom. There is a bay window on the east, with heavy brackets at the eave line. There is a lean-to roofed extension or addition on the north.

43. History and Significance David P. Dobyns was born in St. Louis in 1845. He was from a family of printers and began learning the trade when he was only 12. After service in the Civil War, he published papers in Macon County, Missouri, and worked for the St. Joseph Herald in the early 1870's He came to Holt County in 1876 and published the Holt County Sentinel, with a succession of partners from that time until around the turn of the century.

44. Description of Environment and Outbuildings

There are no intrusions on this property.

45. Sources of Information
Interview with Eldon Hibbard.
See appendix.

46. Prepared by T. Carneal

47. Organization NWMSU Hist. Survey

48. Date 2-1-80

49. Revision Date(s)

1. No. 48 2. County Holt 4. Present Name(s) Pullen House 5. Other Name(s) D. P. Dobyns House

HO-AS-001-138

#45 Appendix

Atlas of Atchison & Holt County, Missouri. Fremont, NE: Midwest Atlas Co., 1968.

Boswell, Joseph S. "Holt County, Missouri". Unpublished term paper, Northwest Missouri State University, 1964.

The Harbinger. Vol. II, No. 2. 1971. pp. 24-31.

History of Holt and Atchison Counties. National Historical Co., Saint Joseph, 1882.

History of Holt County, MO. Midland Printing Co., Saint Joseph, 1917.

Illustrated Historical Atlas Map of Holt County, MO. Brink., 1877.

Plat Book of Holt County, MO. Hixcon, 1925.

Standard Atlas of Holt County, MO. Ogle, 1898.

Standard Atlas of Holt County, MO. Ogle, 1918.

SPEED
LIMIT
25

HISTORIC INVENTORY

HO-AS-001-139

1. No. 49

2. County Holt

3. Location of Negatives Carneal's Office

4. Present Name(s) Sipes House

5. Other Name(s) Sam Davidson House

6. Specific Location Northeast corner of Nodaway and Harrison Streets

7. City or Town Oregon, MO — If Rural, Township & Vicinity Lewis TWP

8. Site Plan with North Arrow

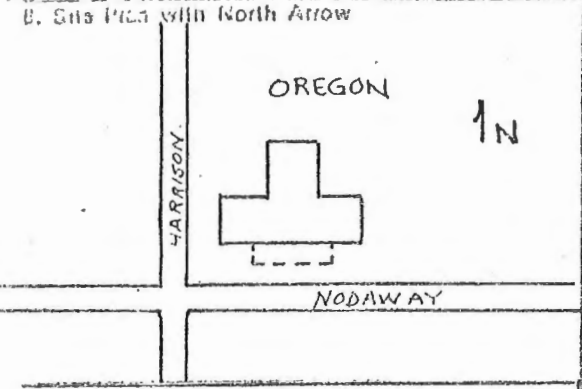

9. Coordinates UTM
Lat. Long.
Lots, 6 and 7, Block 47
Oregon Tracts

10. Site Is Building [X] Structure [ ] Object [ ]

11. On National Register? Yes [ ] No [X]

12. Is It Eligible? Yes [ ] No [ ]

13. Part of Estab. Hist. Dist.? Yes [ ] No [X]

14. District Potent'l? Yes [ ] No [ ]

15. Name of Established District

16. Thematic Category Architecture

17. Date(s) or Period CA 1880

18. Style or Design Gothic

19. Architect or Engineer Unknown

20. Contractor or Builder Unknown

21. Original Use, if apparent Residence

22. Present Use Residence

23. Ownership Public [ ] Private [X]

24. Owner's Name & Address, if known
Marcel Sipes
Oregon, MO 64473

25. Open to Public? Yes [ ] No [X]

26. Local Contact Person or Organization Eileen Derr

27. Other Surveys in Which Included

28. No. of Stories 1-1/2

29. Basement? Yes [X] No [ ]

30. Foundation Material Stone

31. Wall Construction Frame

32. Roof Type & Material Cross gable/asbestos

33. No. of Bays Front 5 Side 1

34. Wall Treatment Weatherboard

35. Plan Shape T

36. Changes (Explain in #42) Addition [ ] Altered [X] Moved [ ]

37. Condition Interior Exterior Very good

38. Preservation Underway? Yes [X] No [ ]

39. Endangered? By What? Yes [ ] No [X]

40. Visible from Public Road? Yes [X] No [ ]

41. Distance from and Frontage on Road 25 ft. D.

42. Further Description of Important Features

This house has a lace bargeboard with pendents on the east and west gable ends and a carved bargeboard on the south gable end. The south gable end has a door with side windows which are arched with munions. There are shed dormers in the south roof. The porch on the south is Federal style and may be a replacement. The porch on the northwest has carpenter turned posts.

43. History and Significance

Sam Davidson, an Oregon carpenter, lived in this house at the turn of the Century.

44. Description of Environment and Outbuildings

There are no intrusions on this property.

45. Sources of Information

Interview with Eldon Hibbard.
See appendix.

46. Prepared by T. Carneal

47. Organization NWMSU Hist. Survey

48. Date 2-1-80

49. Revision Date(s)

1. No. 49 2. County Holt 4. Present Name(s) Sipes House 5. Other Name(s) Sam Davidson House

HO-AS-001-139

#45 Appendix

Atlas of Atchison & Holt County, Missouri. Fremont, NE: Midwest Atlas Co., 1968.

Boswell, Joseph S. "Holt County, Missouri". Unpublished term paper, Northwest Missouri State University, 1964.

The Harbinger. Vol. II, No. 2. 1971. pp. 24-31.

History of Holt and Atchison Counties. National Historical Co., Saint Joseph, 1882.

History of Holt County, MO. Midland Printing Co., Saint Joseph, 1917.

Illustrated Historical Atlas Map of Holt County, MO. Brink., 1877.

Plat Book of Holt County, MO. Hixcon, 1925.

Standard Atlas of Holt County, MO. Ogle, 1898.

Standard Atlas of Holt County, MO. Ogle, 1918.

HISTORIC INVENTORY

HO-AS-001-140

1. No. 50

2. County Holt

3. Location of Negatives Carneal's Office

4. Present Name(s) Brundage House

5. Other Name(s) Daniel Barbour House

6. Specific Location Southwest corner of Nodaway and Barbour Streets

7. City or Town Oregon, MO — If Rural, Township & Vicinity Lewis TWP.

8. Site Plan with North Arrow

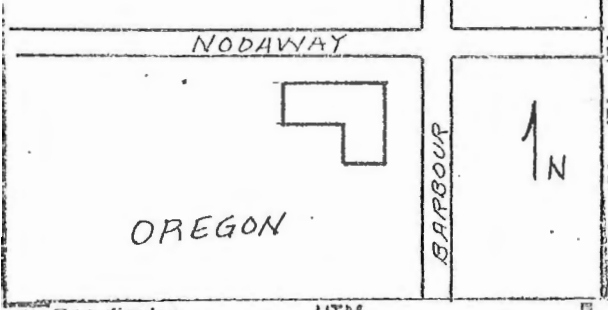

9. Coordinates UTM
Lat. North 1/2 of Block 52,
Long. Oregon Tracts.

10. Site [ ] Building [X] Structure [ ] Object [ ]

11. On National Register? Yes [ ] No [X]

12. Is It Eligible? Yes [ ] No [ ]

13. Part of Estab. Hist. Dist.? Yes [ ] No [X]

14. District Potent'l? Yes [ ] No [ ]

15. Name of Established District

16. Thematic Category Architecture

17. Date(s) or Period 1880's

18. Style or Design Italianate

19. Architect or Engineer Unknown

20. Contractor or Builder Unknown

21. Original Use, if apparent Residence

22. Present Use Residence

23. Ownership Public [ ] Private [X]

24. Owner's Name & Address, if known
Katherine Brundage
Oregon, MO 64473

25. Open to Public? Yes [ ] No [X]

26. Local Contact Person or Organization Eileen Derr

27. Other Surveys in Which Included

28. No. of Stories 2

29. Basement? Yes [X] No [ ]

30. Foundation Material Stone

31. Wall Construction Frame

32. Roof Type & Material Hip/asbestos

33. No. of Bays Front 3 Side 2

34. Wall Treatment Asbestos siding

35. Plan Shape Ell

36. Changes (Explain in #42) Addition [ ] Altered [ ] Moved [ ]

37. Condition Interior Exterior Good

38. Preservation Underway? Yes [X] No [ ]

39. Endangered? By What? Yes [ ] No [X]

40. Visible from Public Road? Yes [X] No [ ]

41. Distance from and Frontage on Road 25 ft. D.

42. Further Description of Important Features

This house has a carpenter trim porch with mansard roof and pediment on the north facade. Windows have ornate label window headers.

43. History and Significance

Daniel Barbour was an early (1859) Holt County settler who farmed more than a quarter section of land in Section 21, Township 59, Range 38, before retiring to Oregon in the late 1880's and building this house.

44. Description of Environment and Outbuildings

There are no intrusions on this property.

45. Sources of Information

See appendix.

46. Prepared by T. Carneal

47. Organization NWMSU Hist. Survey

48. Date

49. Revision Date(s)

1. No. 50 | 2. County Holt | 4. Present Name(s) Brundage House | 5. Other Name(s) Daniel Barbour House

HO-AS-001-140

#45 Appendix

Atlas of Atchison & Holt County, Missouri. Fremont, NE: Midwest Atlas Co., 1968.

Boswell, Joseph S. "Holt County, Missouri". Unpublished term paper, Northwest Missouri State University, 1964.

The Harbinger. Vol. II, No. 2. 1971. pp. 24-31.

History of Holt and Atchison Counties. National Historical Co., Saint Joseph, 1882.

History of Holt County, MO. Midland Printing Co., Saint Joseph, 1917.

Illustrated Historical Atlas Map of Holt County, MO. Brink., 1877.

Plat Book of Holt County, MO. Hixcon, 1925.

Standard Atlas of Holt County, MO. Ogle, 1898.

Standard Atlas of Holt County, MO. Ogle, 1918.

SPEED
LIMIT
35

HISTORIC INVENTORY

HO-AS-001-141

1. No. 29

2. County Holt

3. Location of Negatives: Carneal's Office

4. Present Name(s): Cobb House

5. Other Name(s): George Luckhardt House

6. Specific Location: North side of Spruce Street, West of dead end of Monroe Street.

7. City or Town: Oregon, MO — If Rural, Township & Vicinity: Lewis TWP

8. Site Plan with North Arrow

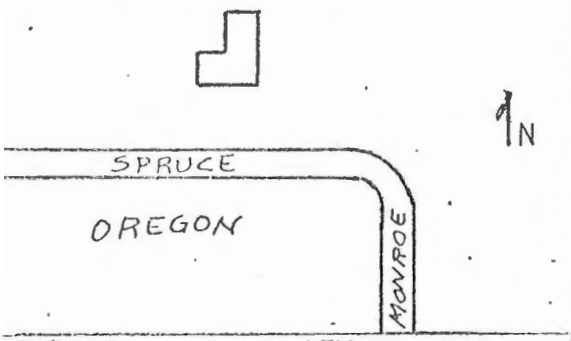

9. Coordinates — UTM
Lat. One acre, NE, Sec. 27, Twp 60,
Long. R. 38. Oregon Tr

10. Site [ ] Building [X] Structure [ ] Object [ ]

11. On National Register? Yes [ ] No [X]

12. Is It Eligible? Yes [ ] No [ ]

13. Part of Estab. Hist. Dist.? Yes [ ] No [X]

14. District Potent'l? Yes [ ] No [ ]

15. Name of Established District

16. Thematic Category: Architecture

17. Date(s) or Period: pre 1860

18. Style or Design: rural Gothic

19. Architect or Engineer: Unknown

20. Contractor or Builder: Unknown

21. Original Use, if apparent: Residence

22. Present Use: Residence

23. Ownership: Public [ ] Private [X]

24. Owner's Name & Address, if known
Robert Cobb
Oregon, MO 64473

25. Open to Public? Yes [ ] No [X]

26. Local Contact Person or Organization: Eileen Derr

27. Other Surveys in Which Included

28. No. of Stories: 1½

29. Basement? Yes [ ] No [X]

30. Foundation Material: Stone

31. Wall Construction: Brick and mortar

32. Roof Type & Material: Cross gable/ asbestos

33. No. of Bays — Front: 3 Side: 1

34. Wall Treatment: Common bond

35. Plan Shape: Ell

36. Changes (Explain in #42) — Addition [ ] Altered [ ] Moved [ ]

37. Condition — Interior: Exterior: Good

38. Preservation Underway? Yes [X] No [ ]

39. Endangered? By What? Yes [ ] No [X]

40. Visible from Public Road? Yes [X] No [ ]

41. Distance from and Frontage on Road: 100 ft. D.

42. Further Description of Important Features

This house has dormers on the south facade, and east facade. There is a center gable on the south and a Federal style porch on the center of the south facade. Windows have stone lintels and lug sills. There is a Gothic window in the attic level of the west facade.

43. History and Significance

George Luckhardt emigrated from Germany in 1850 and came to Holt County in 1855. He was a watchmaker and jeweler. He served as county treasurer for two and one-half years during the War. After the term as treasurer he opened a photograph gallery. In 1865 he purchased this house and 80 acres and raised registered Poland China hogs. He also

(see appendix)

44. Description of Environment and Outbuildings

There are numerous farm buildings on this property.

45. Sources of Information

Interviews with Lawrence Lehmer and Eldon Hibbard.

See appendix.

46. Prepared by: T. Carneal

47. Organization: NWMSU Hist. Survey

48. Date: 2-1-80

49. Revision Date(s)

1. No. 29 — 2. County Holt — 4. Present Name(s) Cobb House — 5. Other Name(s) George Luckhardt House

HO-AS-001-141

No. 43 appendix
operated a nursery on this 80 acres, prior to raising hogs. At a later date the Van-Buskirk family owned this house.

#45 Appendix

Atlas of Atchison & Holt County, Missouri. Fremont, NE: Midwest Atlas Co., 1968.

Boswell, Joseph S. "Holt County, Missouri". Unpublished term paper, Northwest Missouri State University, 1964.

The Harbinger. Vol. II, No. 2. 1971. pp. 24-31.

History of Holt and Atchison Counties. National Historical Co., Saint Joseph, 1882.

History of Holt County, MO. Midland Printing Co., Saint Joseph, 1917.

Illustrated Historical Atlas Map of Holt County, MO. Brink., 1877.

Plat Book of Holt County, MO. Hixcon, 1925.

Standard Atlas of Holt County, MO. Ogle, 1898.

Standard Atlas of Holt County, MO. Ogle, 1918.

HISTORIC INVENTORY

110-AS-001-142

1. No. 31

2. County Holt

3. Location of Negatives Carneal's Office

4. Present Name(s) Parsons House

5. Other Name(s) James W. Payne House

6. Specific Location 205 North Washington Street

7. City or Town Oregon, Mo. If Rural, Township & Vicinity Lewis TWP.

8. Site Plan with North Arrow

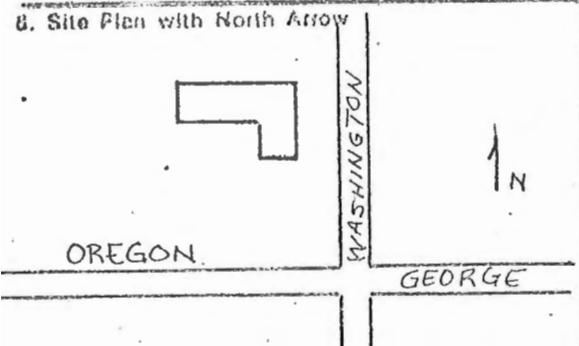

9. Coordinates Lat. Long. TRS Lots 1 and 4, Block 3, Oregon Tracts

10. Site [ ] Building [X] Structure [ ] Object [ ]

11. On National Register? Yes [ ] No [X]

12. Is It Eligible? Yes [ ] No [ ]

13. Part of Estab. Hist. Dist.? Yes [ ] No [X]

14. District Potent'l? Yes [ ] No [ ]

15. Name of Established District

16. Thematic Category Architecture

17. Date(s) or Period ca 1900

18. Style or Design Eclectic

19. Architect or Engineer Unknown

20. Contractor or Builder Unknown

21. Original Use, if apparent Residence

22. Present Use Residence

23. Ownership Public [ ] Private [X]

24. Owner's Name & Address, if known Jerry Parsons Oregon, MO 64473

25. Open to Public? Yes [ ] No [X]

26. Local Contact Person or Organization Eileen Derr

27. Other Surveys in Which Included

28. No. of Stories 2

29. Basement? Yes [X] No [ ]

30. Foundation Material Brick

31. Wall Construction Frame

32. Roof Type & Material Gambrel/gable. Asbesto

33. No. of Bays Front 3 Side 2

34. Wall Treatment Weatherboard

35. Plan Shape Ell

36. Changes (Explain in #42) Addition [ ] Altered [ ] Moved [ ]

37. Condition Interior — Exterior Good

38. Preservation Underway? Yes [X] No [ ]

39. Endangered? By What? Yes [ ] No [X]

40. Visible from Public Road? Yes [X] No [ ]

41. Distance from and Frontage on Road 100 ft. D.

42. Further Description of Important Features

The east facade has pedimented open dormers cut into the slope of the roof. The porch on the east is roofed by a portion of the house roof. There is a gable roofed ell on the northwest.

43. History and Significance J. B. Payne, who came to the county in 1849, and settled in the Mo. River bottoms, came to Oregon after the Civil War and established a lumber business. He then went into the General Merchandise business from 1871 to 1877, when he purchaaed the stave factory. J.B.'s son, James, who was born in Lafayette, Kansas, while his father was in business there, continued the Mercantile business on the corner of Nodaway and Washington Streets. James W. built this house.

44. Description of Environment and Outbuildings

There are no intrusions on this property

45. Sources of Information

Interview with Lawrence Lehmer.
See appendix.

46. Prepared by T. Carneal

47. Organization NWMSU Hist. Survey

48. Date 2-1-80

49. Revision Date(s)

1. No. 31
2. County Holt
4. Present Name(s) Parsons House
5. Other Name(s) James W. Payne House

HO-AS-001-142

#45 Appendix

Atlas of Atchison & Holt County, Missouri. Fremont, NE: Midwest Atlas Co., 1968.

Boswell, Joseph S. "Holt County, Missouri". Unpublished term paper, Northwest Missouri State University, 1964.

The Harbinger. Vol. II, No. 2. 1971. pp. 24-31.

History of Holt and Atchison Counties. National Historical Co., Saint Joseph, 1882.

History of Holt County, MO. Midland Printing Co., Saint Joseph, 1917.

Illustrated Historical Atlas Map of Holt County, MO. Brink., 1877.

Plat Book of Holt County, MO. Hixcon, 1925.

Standard Atlas of Holt County, MO. Ogle, 1898.

Standard Atlas of Holt County, MO. Ogle, 1918.

HISTORIC INVENTORY

HO-AS-001-143

1. No. 38

2. County Holt

3. Location of Negatives
Carneal's Office

4. Present Name(s)
Ramsey House

5. Other Name(s)
John Philbrick House

6. Specific Location
303 South Washington Street

7. City or Town: Oregon, MO
If Rural, Township & Vicinity: Lewis TWP.

8. Site Plan with North Arrow

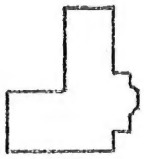

9. Coordinates UTM
Lat. Lot 4, Block 14, Oregon
Long. Tracts

10. Site [ ] Building [X] Structure [ ] Object [ ]

11. On National Register? Yes [ ] No [X]

12. Is it Eligible? Yes [ ] No [ ]

13. Part of Estab. Hist. Dist.? Yes [ ] No [X]

14. District Potent'l? Yes [ ] No [ ]

15. Name of Established District

16. Thematic Category
Architecture

17. Date(s) or Period
1890's

18. Style or Design
Queen Anne/Eclectic

19. Architect or Engineer
Unknown

20. Contractor or Builder
Unknown

21. Original Use, if apparent
Residence

22. Present Use
Residence

23. Ownership: Public [ ] Private [X]

24. Owner's Name & Address, if known
Fred Ramsey
Oregon, MO 64473

25. Open to Public? Yes [ ] No [X]

26. Local Contact Person or Organization
Eileen Derr

27. Other Surveys in Which Included

28. No. of Stories 1½

29. Basement? Yes [X] No [ ]

30. Foundation Material
Brick

31. Wall Construction
Frame

32. Roof Type & Material
Irregular

33. No. of Bays
Front Irregular

34. Wall Treatment
Weatherboard

35. Plan Shape Asymmetrical

36. Changes (Explain in #42) Addition [X] Altered [ ] Moved [ ]

37. Condition
Interior
Exterior Good

38. Preservation Underway? Yes [X] No [ ]

39. Endangered? By What? Yes [ ] No [X]

40. Visible from Public Road? Yes [X] No [ ]

41. Distance from and Frontage on Road
25 ft. D.

42. Further Description of Important Features
This house has a bay window with metal roof and bracketed cornice on the east extension. There is a carpenter trim porch with a spindle and spool valance. There are Greek Revival corner pilasters. A window on the North has a metal hood over it. Wall dormers facing all four directions rise through the center of the roofline.

43. History and Significance
In 1897 Harvey and Ida Evans, the parents of Mrs. Eldon Hibbard, were married in the bay window of this house which belonged to Mrs. Evans aunt and uncle. Mr. Philbrick was a barber in Oregon.

44. Description of Environment and Outbuildings

There is a garage on the south facade of this property.

45. Sources of Information
Interview with Mr. and Mrs. Eldon Hibbard.

See appendix.

46. Prepared by
T. Carneal

47. Organization
NWMSU Hist. Survey

48. Date 2-1-80

49. Revision Date(s)

1. No. 38
2. County Holt
4. Present Name(s) Ramsey House
5. Other Name(s) John Philbrick House

HO-AS-001-143

#45 Appendix

Atlas of Atchison & Holt County, Missouri. Fremont, NE: Midwest Atlas Co., 1968.

Boswell, Joseph S. "Holt County, Missouri". Unpublished term paper, Northwest Missouri State University, 1964.

The Harbinger. Vol. II, No. 2. 1971. pp. 24-31.

History of Holt and Atchison Counties. National Historical Co., Saint Joseph, 1882.

History of Holt County, MO. Midland Printing Co., Saint Joseph, 1917.

Illustrated Historical Atlas Map of Holt County, MO. Brink., 1877.

Plat Book of Holt County, MO. Hixcon, 1925.

Standard Atlas of Holt County, MO. Ogle, 1898.

Standard Atlas of Holt County, MO. Ogle, 1918.

HISTORIC INVENTORY

HO-AS-001-144.

1. No. 39

2. County: Holt

3. Location of Negatives: Carneal's Office

4. Present Name(s): Stine House

5. Other Name(s): C. D. Zook House

6. Specific Location: 403 South Washington

7. City or Town: Oregon, MO — If Rural, Township & Vicinity: Lewis TWP

8. Site Plan with North Arrow

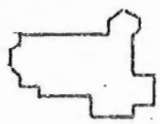

9. Coordinates UTM
Lat. East 1/2, except 70 feet,
Long. Block 22, Oregon Tract.

10. Site [ ] Structure [ ]
Building [X] Object [ ]

11. On National Register? Yes [ ] No [X]

12. Is It Eligible? Yes [ ] No [ ]

13. Part of Estab. Hist. Dist.? Yes [ ] No [X]

14. District Potent'l? Yes [ ] No [ ]

15. Name of Established District

16. Thematic Category: Architecture

17. Date(s) or Period: 1890's

18. Style or Design: Queen Anne

19. Architect or Engineer: Unknown

20. Contractor or Builder: Unknown

21. Original Use, if apparent: Residence

22. Present Use: Nursing Home

23. Ownership: Public [ ] Private [X]

24. Owner's Name & Address, if known
John Stine
Oregon, MO 64473

25. Open to Public? Yes [X] No [ ]

26. Local Contact Person or Organization: Eileen Derr

27. Other Surveys in Which Included

28. No. of Stories: 3

29. Basement? Yes [X] No [ ]

30. Foundation Material: Brick

31. Wall Construction: Frame

32. Roof Type & Material: Hip gable/asbestos

33. No. of Bays: Front Irreg. Side

34. Wall Treatment: Asbestos siding

35. Plan Shape: Asymmetrical

36. Changes (Explain in #42): Addition [X] Altered [ ] Moved [ ]

37. Condition: Interior ___ Exterior Good

38. Preservation Underway? Yes [X] No [ ]

39. Endangered? By What? Yes [ ] No [X]

40. Visible from Public Road? Yes [X] No [ ]

41. Distance from and Frontage on Road: 15 ft. D.

42. Further Description of Important Features

This house has a tower with steep conical roof at the northeast corner. There is an oval window at the second floor on the east facade. The gable ends have an arched boxed cornice. There are three round windows in the third level of the tower. There is a dormer on the east with conical roof. A stained glass window at stair level on the north facade. There have been many additions.

43. History and Significance

This was the home of Charles Daniel Zook, President and Cashier of the Montgomery and Roecker Banking Company, and later the Zook and Roecker Banking Company. Zook was born in Forest City, the son of Levi Zook, founder of the firm with James Scott. Zook's daughter, Mary, married Sherman Hibbard, also a native of Holt County who became a leading physician in Kansas City.

44. Description of Environment and Outbuildings

There is a garage at the rear of the property.

45. Sources of Information

Interview with Eldon Hibbard.

See appendix.

46. Prepared by: T. Carneal

47. Organization: NWMSU Hist. Survey

48. Date: 9-1-80

49. Revision Date(s)

1. No. 39
2. County Holt
4. Present Name(s) Stine House
5. Other Name(s) C. D. Zook House

HO-AJ-001-144

#45 Appendix

Atlas of Atchison & Holt County, Missouri. Fremont, NE: Midwest Atlas Co., 1968.

Boswell, Joseph S. "Holt County, Missouri". Unpublished term paper, Northwest Missouri State University, 1964.

The Harbinger. Vol. II, No. 2. 1971. pp. 24-31.

History of Holt and Atchison Counties. National Historical Co., Saint Joseph, 1882.

History of Holt County, MO. Midland Printing Co., Saint Joseph, 1917.

Illustrated Historical Atlas Map of Holt County, MO. Brink., 1877.

Plat Book of Holt County, MO. Hixcon, 1925.

Standard Atlas of Holt County, MO. Ogle, 1898.

Standard Atlas of Holt County, MO. Ogle, 1918.

AMBULANCE

HISTORIC INVENTORY

HO-AS-001-145

1. No. 40

2. County Holt

3. Location of Negatives Carneal's Office

4. Present Name(s) Meyer House

5. Other Name(s) R. H. Russel House

6. Specific Location 407 South Washington

7. City or Town Oregon, MO — If Rural, Township & Vicinity Lewis TWP

8. Site Plan with North Arrow

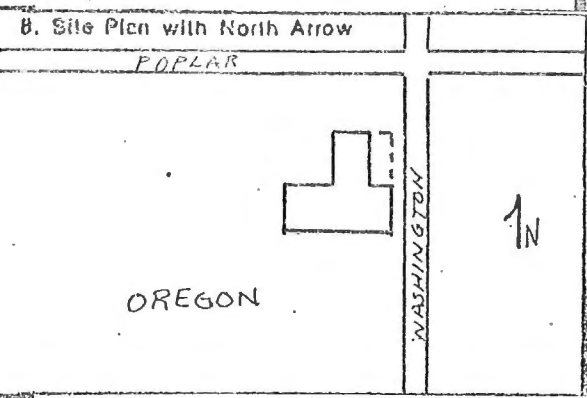

9. Coordinates Lat. UTM. 134 ft. x 134 ft. in south 1/2 of the NE of Sec. 34, twp 60, R38 Oregon Tracts

10. Site It Building [X] Structure [ ] Object [ ]

11. On National Register? Yes [ ] No [X]

12. Is It Eligible? Yes [ ] No [ ]

13. Part of Estab. Hist. Dist.? Yes [ ] No [X]

14. District Potent'l? Yes [ ] No [ ]

15. Name of Established District

16. Thematic Category Architecture

17. Date(s) or Period ca. 1880

18. Style or Design Italianate

19. Architect or Engineer Unknown

20. Contractor or Builder Unknown

21. Original Use, if apparent Residence

22. Present Use Residence

23. Ownership Public [ ] Private [X]

24. Owner's Name & Address, if known Alvin Meyer, Oregon, MO 64473

25. Open to Public? Yes [ ] No [X]

26. Local Contact Person or Organization Eileen Derr

27. Other Surveys in Which Included

28. No. of Stories 2

29. Basement? Yes [ ] No [X]

30. Foundation Material Stone

31. Wall Construction Frame

32. Roof Type & Material Trunc. Hip/Asbestos

33. No. of Bays Front 4 Side Irreg.

34. Wall Treatment Asbestos Siding

35. Plan Shape Ell

36. Changes (Explain in #42) Addition [ ] Altered [ ] Moved [ ]

37. Condition Interior Exterior Very good

38. Preservation Underway? Yes [X] No [ ]

39. Endangered? By What? Yes [ ] No [X]

40. Visible from Public Road? Yes [X] No [ ]

41. Distance from and Frontage on Road 50 ft. D.

42. Further Description of Important Features

This house has a bracketed cornice. There is a bay window on the east facade and a porch in the corner of the two ells. The porch has carpenter turned posts and a balustrade at the second floor. There is an addition at the southwest.

43. History and Significance

R. H . Russell was a native of Ohio, born in 1818. He emigrated to Holt County in 1838, and settled on Section 12, Township 60N, Range 38W, thereby being the first white man to settle in Lewis Township. He was the first Postmaster, the first Constable, and the first elected Sheriff of Holt County. He moved into Oregon from his farm in 1851.

(see appendix)

44. Description of Environment and Outbuildings

There are no intrusions on this property.

45. Sources of Information

Interview with Eldon Hibbard.

See appendix.

46. Prepared by T. Carneal

47. Organization NWMSU Hist. Survey

48. Date

49. Revision Date(s)

1. No. 40 2. County Holt 4. Present Name(s) Meyer House 5. Other Name(s) R. H. Russel House

HO-AS-001-145

No. 43 Appendix
He served as County Assessor prior to the War. He was first appointed a County Judge and then elected to that position. He was elected Probate Judge in 1870 and served many terms in that position.

#45 Appendix

Atlas of Atchison & Holt County, Missouri. Fremont, NE: Midwest Atlas Co., 1968.

Boswell, Joseph S. "Holt County, Missouri". Unpublished term paper, Northwest Missouri State University, 1964.

The Harbinger. Vol. II, No. 2. 1971. pp. 24-31.

History of Holt and Atchison Counties. National Historical Co., Saint Joseph, 1882.

History of Holt County, MO. Midland Printing Co., Saint Joseph, 1917.

Illustrated Historical Atlas Map of Holt County, MO. Brink., 1877.

Plat Book of Holt County, MO. Hixcon, 1925.

Standard Atlas of Holt County, MO. Ogle, 1898.

Standard Atlas of Holt County, MO. Ogle, 1918.

HISTORIC INVENTORY

HO-AS-001-146

1. No. 41

2. County Holt

3. Location of Negatives
Carneal's Office

4. Present Name(s)
Williams House

5. Other Name(s)
William Hinde House

6. Specific Location
503 South Washington Street

7. City or Town Oregon, MO — If Rural, Township & Vicinity Lewis TWP

8. Site Plan with North Arrow

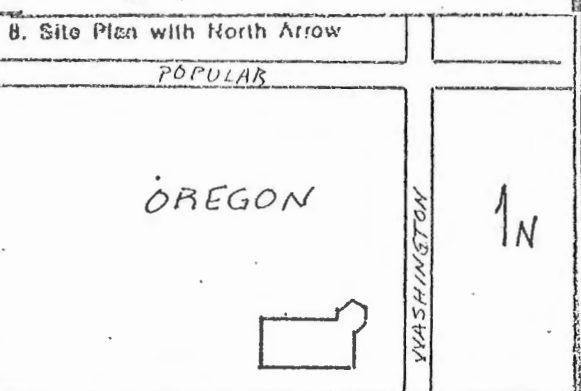

9. Coordinates UTM
Lat. Part of Sec. 34, Twp 60, R38
Long. adjacent to Meyer Tract

10. Site It Building [X] Structure [ ] Object [ ]

11. On National Register? Yes [ ] No [X]

12. Is It Eligible? Yes [ ] No [ ]

13. Part of Estab. Hist. Dist.? Yes [ ] No [X]

14. District Potent'l? Yes [ ] No [ ]

15. Name of Established District

16. Thematic Category
Architecture

17. Date(s) or Period
Unknown

18. Style or Design
Eclectic

19. Architect or Engineer
Unknown

20. Contractor or Builder
Unknown

21. Original Use, if apparent
Residence

22. Present Use
Residence

23. Ownership Public [ ] Private [X]

24. Owner's Name & Address, if known
Edward J. Williams
Oregon, MO 64473

25. Open to Public? Yes [ ] No [X]

26. Local Contact Person or Organization
Eileen Derr

27. Other Surveys in Which Included

28. No. of Stories 2

29. Basement? Yes [X] No [ ]

30. Foundation Material
Stone

31. Wall Construction
Frame

32. Roof Type & Material
Steep gable/asbestos

33. No. of Bays Front Irreg. Side

34. Wall Treatment
Weatherboard

35. Plan Shape Asymmetrical

36. Changes (Explain in #42) Addition [ ] Altered [ ] Moved [ ]

37. Condition Interior Exterior Good

38. Preservation Underway? Yes [X] No [ ]

39. Endangered? By What? Yes [ ] No [X]

40. Visible from Public Road? Yes [X] No [ ]

41. Distance from and Frontage on Road
15 ft. D.

42. Further Description of Important Features
This house has an oriole window on the east facade. There is a frame dormer on the south and a tower with steep conical roof on the northeast corner. There is a diamond shaped art glass window in the tower at the first story. The attic level east facade has an eliptical window. On the north facade there is a bracketed overhang at the attic level and this gable end is shingled.

43. History and Significance
Thomas Hinde, a native of Illinois, came to Holt County in 1872, via Andrew County, where he had been in business since 1867. He operated the largest and most complete Drug store in Oregon in the 1880's. His son William was the owner of this house for many years.

44. Description of Environment and Outbuildings
There is a garage at the southwest corner of the house.

45. Sources of Information
Interview with Eldon Hibbard.

See appendix.

46. Prepared by
T. Carneal

47. Organization
NEMSU Hist. Survey

48. Date

49. Revision Date(s)

1. No. 41 2. County Holt 4. Present Name(s) Williams House 5. Other Name(s) William Hinde House

HO-AS-001-146

#45 Appendix

Atlas of Atchison & Holt County, Missouri. Fremont, NE: Midwest Atlas Co., 1968.

Boswell, Joseph S. "Holt County, Missouri". Unpublished term paper, Northwest Missouri State University, 1964.

The Harbinger. Vol. II, No. 2. 1971. pp. 24-31.

History of Holt and Atchison Counties. National Historical Co., Saint Joseph, 1882.

History of Holt County, MO. Midland Printing Co., Saint Joseph, 1917.

Illustrated Historical Atlas Map of Holt County, MO. Brink., 1877.

Plat Book of Holt County, MO. Hixcon, 1925.

Standard Atlas of Holt County, MO. Ogle, 1898.

Standard Atlas of Holt County, MO. Ogle, 1918.

HISTORIC INVENTORY

HO-AS-001-147

1. No. 32

2. County Holt

3. Location of Negatives Carneal's Office

4. Present Name(s) Hinkle House

5. Other Name(s) Daniel Martin House

6. Specific Location Southwest corner of George and Washington streets.

7. City or Town Oregon, MO — If Rural, Township & Vicinity Lewis TWP

8. Site Plan with North Arrow

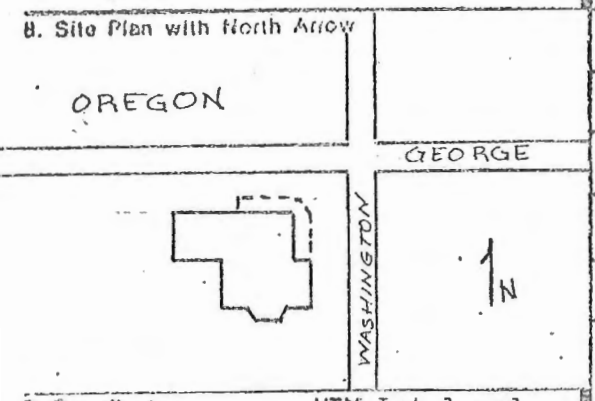

9. Coordinates Lat. Long. UTM Lot 1 and 48 ft. of North side of Lot 4 Block 6, Oregon Tracts

10. Site [ ] Building [X] Structure [ ] Object [ ]

11. On National Register? Yes [ ] No [X]

12. Is It Eligible? Yes [ ] No [ ]

13. Part of Estab. Hist. Dist.? Yes [ ] No [X]

14. District Potent'l? Yes [ ] No [ ]

15. Name of Established District

16. Thematic Category Architecture

17. Date(s) or Period Unknown

18. Style or Design Eclectic

19. Architect or Engineer Unknown

20. Contractor or Builder Unknown

21. Original Use, if apparent Residence

22. Present Use Residence

23. Ownership Public [ ] Private [X]

24. Owner's Name & Address, if known John D. Hinkle Oregon, MO. 64473

25. Open to Public? Yes [ ] No [X]

26. Local Contact Person or Organization Eileen Derr

27. Other Surveys in Which Included

28. No. of Stories 2

29. Basement? Yes [X] No [ ]

30. Foundation Material Brick

31. Wall Construction Brick/mortar. Frame

32. Roof Type & Material Irregular/ Wood shingle

33. No. of Bays Front Irregular Side

34. Wall Treatment Shingle, common bond

35. Plan Shape Asymmetrical

36. Changes (Explain in #42) Addition [X] Altered [ ] Moved [ ]

37. Condition Interior Exterior Very good

38. Preservation Underway? Yes [X] No [ ]

39. Endangered? By What? Yes [X] No [ ]

40. Visible from Public Road? Yes [X] No [ ]

41. Distance from and Frontage on Road 25 ft. D.

42. Further Description of Important Features The northwest section of the house appears to be older than the rest, but the house has been this size and shape for as long as people can remember. There is a tower on the southeast which is a porch at the second level. The second story on the southeast is shingle. There is a wraparound porch on the northeast.

43. History and Significance Daniel Martin was an early day merchant, manufacturer of saddle and harness, and dealer in wagons and buggies. His place of business was just south of the present location of the Zook and Roecker State Bank. Local stories say that Mrs. Martin had the tower porch built onto the house so that she could watch Mr. Martin as he went to work and came home.

44. Description of Environment and Outbuildings

There are no intrusions on this property.

45. Sources of Information

Interview with Lawrence Lehmer.

See appendix.

46. Prepared by T. Carneal

47. Organization NWMSU Hist. Survey

48. Date 2-1-80

49. Revision Date(s)

1. No. 32 2. County Holt 4. Present Name(s) Hinkle House 5. Other Name(s) Daniel Martin House

HO-AS-001-147

#45 Appendix

Atlas of Atchison & Holt County, Missouri. Fremont, NE: Midwest Atlas Co., 1968.

Boswell, Joseph S. "Holt County, Missouri". Unpublished term paper, Northwest Missouri State University, 1964.

The Harbinger. Vol. II, No. 2. 1971. pp. 24-31.

History of Holt and Atchison Counties. National Historical Co., Saint Joseph, 1882.

History of Holt County, MO. Midland Printing Co., Saint Joseph, 1917.

Illustrated Historical Atlas Map of Holt County, MO. Brink., 1877.

Plat Book of Holt County, MO. Hixcon, 1925.

Standard Atlas of Holt County, MO. Ogle, 1898.

Standard Atlas of Holt County, MO. Ogle, 1918.

HISTORIC INVENTORY

HO-AS-001-148

1. No. 33

2. County: Holt

3. Location of Negatives: Carneal's Office

4. Present Name(s): Zook and Roecker State Bank

5. Other Name(s): Montgomery and Roecker Banking Co.

6. Specific Location: West side of Washington, 1st block north of Nodaway.

7. City or Town: Oregon, MO — If Rural, Township & Vicinity: Lewis TWP

8. Site Plan with North Arrow

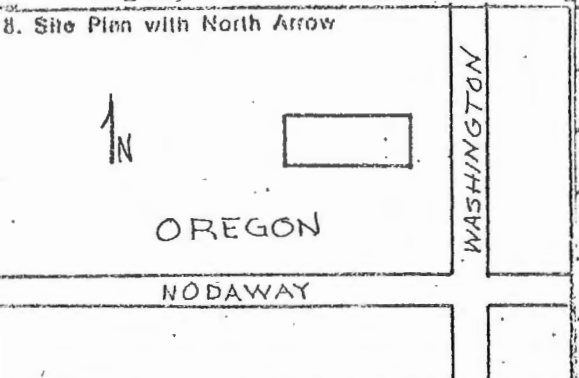

9. Coordinates: UTM — Lat. / Long. Part of Lot 8, Block 6, Old Town

10. Site / Building [X] — Structure / Object

11. On National Register? Yes / No [X]

12. Is It Eligible? Yes / No

13. Part of Estab. Hist. Dist.? Yes / No [X]

14. District Potent'l? Yes / No

15. Name of Established District

16. Thematic Category: Architecture/Economics

17. Date(s) or Period: ca. 1880

18. Style or Design: Italianate

19. Architect or Engineer: Unknown

20. Contractor or Builder: Unknown

21. Original Use, if apparent: Bank

22. Present Use: Bank

23. Ownership: Public / Private [X]

24. Owner's Name & Address, if known: Zook & Roecker State Bank, Oregon, MO 64473

25. Open to Public? Yes [X] No

26. Local Contact Person or Organization: Eileen Derr

27. Other Surveys in Which Included

28. No. of Stories: 2

29. Basement? Yes [X] No

30. Foundation Material: Stone

31. Wall Construction: Brick/mortar

32. Roof Type & Material: Flat/asphalt

33. No. of Bays — Front: 3 — Side: N/A

34. Wall Treatment: Common bond

35. Plan Shape: Rectangle

36. Changes (Explain in #42) — Addition / Altered [X] / Moved

37. Condition — Interior: — Exterior: Good

38. Preservation Underway? Yes [X] No

39. Endangered? Yes / No [X] — By What?

40. Visible from Public Road? Yes [X] No

41. Distance from and Frontage on Road: 15 ft. D

42. Further Description of Important Features

This building has arch radiating voussoirs with keystone on the second floor windows. A stone cornice has a center pediment. Second floor windows have stone lug sills.

The first floor was "modernized" some time ago with sandstone and glass brick type transoms over the large windows.

43. History and Significance

Zook and Roecker State Bank is the successor firm to the first bank ever organized in Holt County. In 1867 Levi Zook and James Scott began a private banking company under the name Zook and Scott. In 1871 James Montgomery bought out Scott's interest and the firm became R. Montgomery and Co. In 1872 Zook again became active and the firm became Zook and Montgomery. (See appendix)

44. Description of Environment and Outbuildings

There are no intrusions on this property.

45. Sources of Information

See appendix

46. Prepared by: T. Carneal

47. Organization: NWMSU Hist. Survey

48. Date: 2-1-80

49. Revision Date(s)

1. No. 33 — 2. County Holt — 4. Present Name(s) Zook and Roecker State Bank — 5. Other Name(s) Montgomery and Roecker Banking Co.

HO-AS-001-148

No. 43 Appendix
In 1875 Zook retired and M.S. Norman became a partner and the firm was named Montgomery and Norman. In 1877 Albert Roecker joined the firm and the name became Montgomery and Roecker. In 1896 Robert Montgomery retired and the firm became Zook and Roecker, with C.C. Zook as principal officer. The firm became Zook and Roecker State Bank in January of 1934.

#45 Appendix

Atlas of Atchison & Holt County, Missouri. Fremont, NE: Midwest Atlas Co., 1968.

Boswell, Joseph S. "Holt County, Missouri". Unpublished term paper, Northwest Missouri State University, 1964.

The Harbinger. Vol. II, No. 2. 1971. pp. 24-31.

History of Holt and Atchison Counties. National Historical Co., Saint Joseph, 1882.

History of Holt County, MO. Midland Printing Co., Saint Joseph, 1917.

Illustrated Historical Atlas Map of Holt County, MO. Brink., 1877.

Plat Book of Holt County, MO. Hixcon, 1925.

Standard Atlas of Holt County, MO. Ogle, 1898.

Standard Atlas of Holt County, MO. Ogle, 1918.

BANK
ZOCH & HOECKER
STATE
BANK

HISTORIC INVENTORY

HD-AS-001-149

1. No. 36

2. County Holt

3. Location of Negatives Carneal's Office

4. Present Name(s) Burrier Building

5. Other Name(s) Post Office, St. Joseph Light and Power Company Office

6. Specific Location Third building from Missouri on the west side of Washington Street.

7. City or Town Oregon, MO — If Rural, Township & Vicinity Lewis TWP

8. Sketch Map with North Arrow

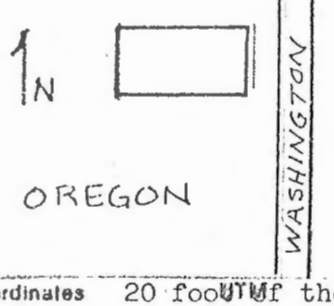

9. Coordinates Lat. Long. — UTM 20 foot of the north side of Lot 5, Block 11, Oregon Tracts

10. Site [ ] Building [X] Structure [ ] Object [ ]

11. On National Register? Yes [ ] No [X]

12. Is It Eligible? Yes [ ] No [ ]

13. Part of Estab. Hist. Dist.? Yes [ ] No [X]

14. District Potent'l? Yes [ ] No [ ]

15. Name of Established District

16. Thematic Category Architecture

17. Date(s) or Period ca 1870's

18. Style or Design Boomtown

19. Architect or Engineer Unknown

20. Contractor or Builder Unknown

21. Original Use, if apparent Store and Office

22. Present Use Antique Shop

23. Ownership Public [ ] Private [X]

24. Owner's Name & Address, if known Ray Burrier, Oregon, MO 64473

25. Open to Public? Yes [X] No [ ]

26. Local Contact Person or Organization Eileen Derr

27. Other Surveys in Which Included

28. No. of Stories 2

29. Basement? Yes [X] No [ ]

30. Foundation Material Brick

31. Wall Construction Frame

32. Roof Type & Material Gable/asbestos

33. No. of Bays Front 3 Side 4

34. Wall Treatment Weatherboard

35. Plan Shape Rectangle

36. Changes (Explain in #42) Addition [ ] Altered [ ] Moved [ ]

37. Condition Interior ___ Exterior Good

38. Preservation Underway? Yes [X] No [ ]

39. Endangered? By What? Yes [ ] No [X]

40. Visible from Public Road? Yes [X] No [ ]

41. Distance from and Frontage on Road 15 ft. D.

42. Further Description of Important Features

This building has a boomtown front on the East. The second floor east facade has a triple center window with shaped intablature window headers. On the first floor there is a recessed door and wood pilaster and post trim.

43. History and Significance From the 1880's until 1917 this was the Oregon Post Office. In 1917 St. Joseph Transmission Line was built from St. Joseph to Holt County to supply the area with electricity, which was produced by the St. Joseph Light, Heat, Power, and Railway Company. From 1929 to 1978 this was the office of the St. Joseph firm.

44. Description of Environment and Outbuildings

There are no intrusions on this property.

45. Sources of Information

Interview with Al Wolters, St. Joseph, MO

See appendix.

46. Prepared by T. Carneal

47. Organization NWMSU Hist. Survey

48. Date 2-1-80

49. Revision Date(s)

1. No. 36 2. County Holt 4. Present Name(s) Burrier Building 5. Other Name(s) Post Office St. Joseph Light and Power Company Office

HO-AS-001-149

#45 Appendix

Atlas of Atchison & Holt County, Missouri. Fremont, NE: Midwest Atlas Co., 1968.

Boswell, Joseph S. "Holt County, Missouri". Unpublished term paper, Northwest Missouri State University, 1964.

The Harbinger. Vol. II, No. 2. 1971. pp. 24-31.

History of Holt and Atchison Counties. National Historical Co., Saint Joseph, 1882.

History of Holt County, MO. Midland Printing Co., Saint Joseph, 1917.

Illustrated Historical Atlas Map of Holt County, MO. Brink., 1877.

Plat Book of Holt County, MO. Hixcon, 1925.

Standard Atlas of Holt County, MO. Ogle, 1898.

Standard Atlas of Holt County, MO. Ogle, 1918.

HISTORIC INVENTORY

HO-AS-001-150

1. No. 37

2. County Holt

3. Location of Negatives Carneal's Office

4. Present Name(s) Parsons House

5. Other Name(s) Gusta Upperman House

6. Specific Location First house north of Missouri St., on west side of Washington St.

7. City or Town Oregon, MO **If Rural, Township & Vicinity** Lewis TWP

8. Site Plan with North Arrow

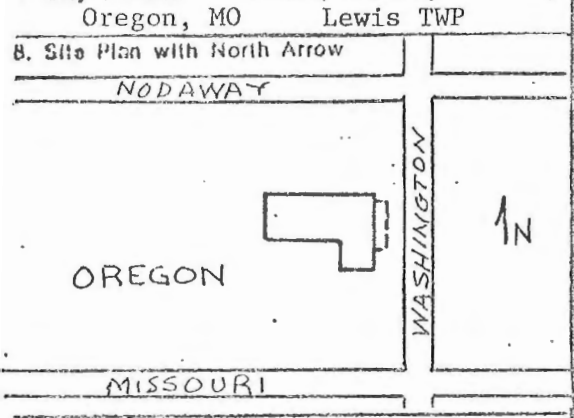

9. Coordinates UTM
Lat. Tract 2 in Lot 5
Long. Block 11 Old Town

10. Site [ ] Building [X] Structure [ ] Object [ ]

11. On National Register? Yes [ ] No [X]

12. Is It Eligible? Yes [ ] No [ ]

13. Part of Estab. Hist. Dist.? Yes [ ] No [X]

14. District Potent'l? Yes [ ] No [ ]

15. Name of Established District

16. Thematic Category Architecture

17. Date(s) or Period Unknown

18. Style or Design rural Gothic

19. Architect or Engineer Unknown

20. Contractor or Builder Unknown

21. Original Use, if apparent Residence

22. Present Use Residence

23. Ownership Public [ ] Private [X]

24. Owner's Name & Address, if known
Mildred and Gertrude Parsons
Oregon, MO 64473

25. Open to Public? Yes [ ] No [X]

26. Local Contact Person or Organization Eileen Derr

27. Other Surveys in Which Included

28. No. of Stories 1½

29. Basement? Yes [ ] No [X]

30. Foundation Material Stone

31. Wall Construction Frame

32. Roof Type & Material Cross gable/asbestos

33. No. of Bays Front 3 Side 1

34. Wall Treatment Weatherboard

35. Plan Shape Cross

36. Changes (Explain in #42) Addition [ ] Altered [ ] Moved [ ]

37. Condition Interior ____ Exterior good

38. Preservation Underway? Yes [X] No [ ]

39. Endangered? By What? Yes [X] No [ ] Neglect

40. Visible from Public Road? Yes [X] No [ ]

41. Distance from and Frontage on Road 25 ft. D.

42. Further Description of Important Features

This house has an arched transom over a center door on the east facade of the second floor. There is a curved porch with truncated hip roof. The north and south gable ends have heavy fascia board. There is a course of brick between the studdings of this house.

43. History and Significance

This house may have belonged to the Eiler family in early years. For years it was the home of Gusta Upperman who was born in Holt County in 1863 and died in 1947. For many years she was housekeeper for D. F. Dobbyns, longtime publisher of the Holt County Sentinel.

44. Description of Environment and Outbuildings

There is a garage on the rear of the property.

45. Sources of Information

Interviews with Eldon Hibbard and Gertrude Parsons.
See appendix

46. Prepared by T. Carneal

47. Organization NWMSU Hist. Survey

48. Date 6-1-80 **49. Revision Date(s)**

1. No. 37
2. County Holt
4. Present Name(s) Parsons House
5. Other Name(s) Gusta Upperman House

HO-AS-001-150

#45 Appendix

Atlas of Atchison & Holt County, Missouri. Fremont, NE: Midwest Atlas Co., 1968.

Boswell, Joseph S. "Holt County, Missouri". Unpublished term paper, Northwest Missouri State University, 1964.

The Harbinger. Vol. II, No. 2. 1971. pp. 24-31.

History of Holt and Atchison Counties. National Historical Co., Saint Joseph, 1882.

History of Holt County, MO. Midland Printing Co., Saint Joseph, 1917.

Illustrated Historical Atlas Map of Holt County, MO. Brink., 1877.

Plat Book of Holt County, MO. Hixcon, 1925.

Standard Atlas of Holt County, MO. Ogle, 1898.

Standard Atlas of Holt County, MO. Ogle, 1918.

HISTORIC INVENTORY

HO-DS-001-151

1. No. 78

2. County Holt

3. Location of Negatives Carneal's Office

4. Present Name(s) Porter House

5. Other Name(s)

6. Specific Location 1 Mi NW of Mound City on Hwy 59

7. City or Town Mound City, MO **If Rural, Township & Vicinity** Benton

8. Site Plan with North Arrow

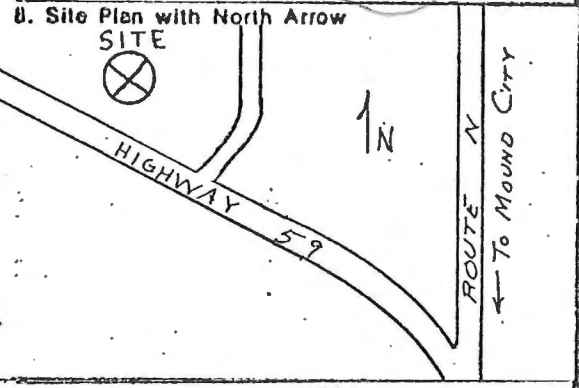

9. Coordinates UTM
Lat. Sec 25 T 62 N
Long. R 39 W

10. Site [ ] Building [X] Structure [ ] Object [ ]

11. On National Register? Yes [ ] No [X]

12. Is It Eligible? Yes [ ] No [ ]

13. Part of Estab. Hist. Dist.? Yes [ ] No [X]

14. District Potent'l? Yes [ ] No [ ]

15. Name of Established District

16. Thematic Category Architecture

17. Date(s) or Period 1900

18. Style or Design Italianate

19. Architect or Engineer Unknown

20. Contractor or Builder Unknown

21. Original Use, if apparent Residence

22. Present Use Vacant

23. Ownership Public [ ] Private [X]

24. Owner's Name & Address, if known Wm. T. Porter
1212 Nebraska
Mound City, MO 64470

25. Open to Public? Yes [ ] No [X]

26. Local Contact Person or Organization Ester Fields

27. Other Surveys in Which Included

28. No. of Stories 2

29. Basement? Yes [X] No [ ]

30. Foundation Material Brick

31. Wall Construction Brick & Mortar

32. Roof Type & Material Hip/wood shingle

33. No. of Bays Front Irreg. Side

34. Wall Treatment Brick & Mortar

35. Plan Shape Asymmetrical

36. Changes (Explain in #42) Addition [ ] Altered [ ] Moved [ ]

37. Condition Interior bad Exterior bad

38. Preservation Underway? Yes [ ] No [X]

39. Endangered? By What? Yes [X] No [ ]
Vacant

40. Visible from Public Road? Yes [X] No [ ]

41. Distance from and Frontage on Road 300' D

42. Further Description of Important Features

This structure was demolished in late 1979.

43. History and Significance

A pioneer family homesteaded the property in 1850.

44. Description of Environment and Outbuildings

There is bluff land and farm land surrounding the property.

45. Sources of Information

See Appendix

46. Prepared by T. Carneal

47. Organization NWMSU Hist. Survey

48. Date 1/16/80

49. Revision Date(s)

1. No. 78
2. County Holt
4. Present Name(s) Porter House
5. Other Name(s)

HO-AS-001-151

#45 Appendix

Atlas of Atchison & Holt County, Missouri. Fremont, NE: Midwest Atlas Co., 1968.

Boswell, Joseph S. "Holt County, Missouri". Unpublished term paper, Northwest Missouri State University, 1964.

The Harbinger. Vol. II, No. 2. 1971. pp. 24-31.

History of Holt and Atchison Counties. National Historical Co., Saint Joseph, 1882.

History of Holt County, MO. Midland Printing Co., Saint Joseph, 1917.

Illustrated Historical Atlas Map of Holt County, MO. Brink., 1877.

Mound City, Heart of Holt County. Centennial Committee Publication, 1957.

Plat Book of Holt County, MO. Hixcon, 1925.

Standard Atlas of Holt County, MO. Ogle, 1898.

Standard Atlas of Holt County, MO. Ogle, 1918.

HISTORIC INVENTORY

HO-AS-001-152

1. No. 146

2. County Holt

3. Location of Negatives Carneal's Office

4. Present Name(s) Hall House

5. Other Name(s) Andrew Meyer House

6. Specific Location ½ mi N of Squaw Creek Plaza on 159. N on lane ¼ mi

7. City or Town — If Rural, Township & Vicinity: Benton TWP

8. Site Plan with North Arrow

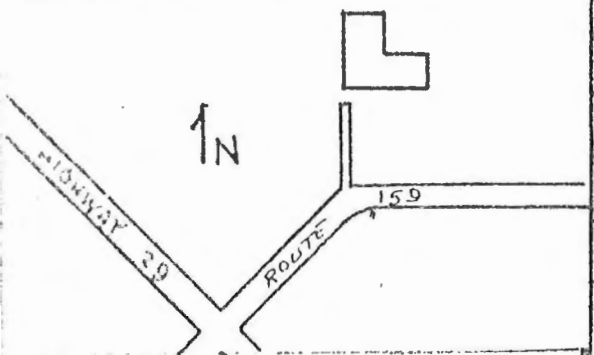

9. Coordinates — UTM
Lat. Sec 21
Long T 61 N R 38 N

10. Site It Building [X] Structure [ ] Object [ ]

11. On National Register? Yes [ ] No [X]

12. Is It Eligible? Yes [ ] No [ ]

13. Part of Estab. Hist. Dist.? Yes [ ] No [X]

14. District Potent'l? Yes [ ] No [ ]

15. Name of Established District

16. Thematic Category: Architecture

17. Date(s) or Period: 1856

18. Style or Design: Federal

19. Architect or Engineer: Unknown

20. Contractor or Builder: Unknown

21. Original Use, if apparent: Residence

22. Present Use: Residence

23. Ownership — Public [ ] Private [X]

24. Owner's Name & Address, if known
John B. Hall
Box 82
Forest City, MO 64451

25. Open to Public? Yes [ ] No [X]

26. Local Contact Person or Organization: Eileen Derr

27. Other Surveys in Which Included

28. No. of Stories: 2

29. Basement? Yes [X] No [ ]

30. Foundation Material: Brick on Stone

31. Wall Construction: Frame

32. Roof Type & Material: Gable/asbestos

33. No. of Bays — Front 5 Side 1

34. Wall Treatment: Weatherboard

35. Plan Shape: Ell

36. Changes (Explain in #42) — Addition [X] Altered [X] Moved [ ]

37. Condition — Interior: Excellent; Exterior: Excellent

38. Preservation Underway? Yes [X] No [ ]

39. Endangered? By What? Yes [ ] No [X]

40. Visible from Public Road? Yes [X] No [ ]

41. Distance from and Frontage on Road: ¼ mi D

42. Further Description of Important Features

There is a wide fascia board and eave returns. The windows are new but are of the 6/6 design. The front door is recessed with side lights. There is a chimney on the east facade. The porch on the south facade and the garage on the north are additions. The original walnut siding was removed and replaced by the Hall's during a remodeling project.

43. History and Significance

Andrew Meyer was an early settler in Benton Township.

44. Description of Environment and Outbuildings

This is a farm site and there are numerous farm buildings on the property.

45. Sources of Information

See appendix

46. Prepared by: T. Carneal

47. Organization: NWMSU Hist. Survey

48. Date: 2/1/80

49. Revision Date(s)

1. No. 146
2. County Holt
4. Present Name(s) Hall House
5. Other Name(s) Meyer House

HO-AS-001-152

#45 Appendix

Atlas of Atchison & Holt County, Missouri. Fremont, NE: Midwest Atlas Co., 1968.

Boswell, Joseph S. "Holt County, Missouri". Unpublished term paper, Northwest Missouri State University, 1964.

The Harbinger. Vol. II, No. 2. 1971. pp. 24-31.

History of Holt and Atchison Counties. National Historical Co., Saint Joseph, 1882.

History of Holt County, MO. Midland Printing Co., Saint Joseph, 1917.

Illustrated Historical Atlas Map of Holt County, MO. Brink., 1877.

Plat Book of Holt County, MO. Hixcon, 1925.

Standard Atlas of Holt County, MO. Ogle, 1898.

Standard Atlas of Holt County, MO. Ogle, 1918.

HISTORIC INVENTORY

HO-AS-001-153

1. No. 147

2. County: Holt

3. Location of Negatives: Carneal's Office

4. Present Name(s): Squaw Creek National Wildlife Refuge.

5. Other Name(s):

6. Specific Location: Southwest of Mound City

7. City or Town: TWP- If Rural, Township & Vicinity: Benton/Bigelow/ Minton

8. Site Plan with North Arrow

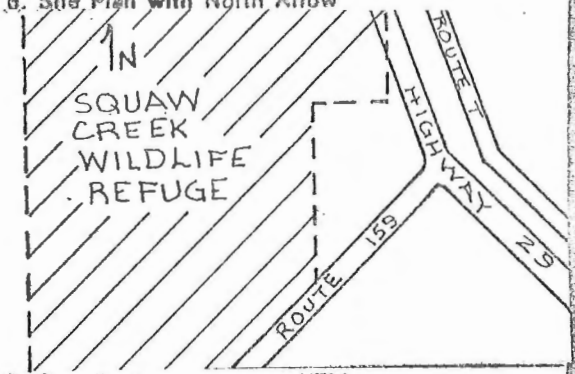

9. Coordinates UTM
Lat. Long. Parts of Sec. 1,10,11,12-14 24,25,28,36 TWP61N R39W

10. Site ☒ Building [ ] Structure [ ] Object [ ]

11. On National Register? Yes [ ] No [X]

12. Is it Eligible? Yes [ ] No [ ]

13. Part of Estab. Hist. Dist.? Yes [ ] No [X]

14. District Potent'l? Yes [ ] No [ ]

15. Name of Established District

16. Thematic Category: Recreation

17. Date(s) or Period: 1935

18. Style or Design: Wildlife refuge

19. Architect or Engineer: Unknown

20. Contractor or Builder: U.S. Wildlife Service

21. Original Use, if apparent: Farmland

22. Present Use: Wildlife Refuge

23. Ownership: Public [X] Private [ ]

24. Owner's Name & Address, if known: Bureau of Sport Fisheries and Wildlife, U.S. Fish and Wildlife Service

25. Open to Public? Yes [X] No [ ]

26. Local Contact Person or Organization: Ester Field

27. Other Surveys in Which Included

28. No. of Stories: n/a

29. Basement? Yes [ ] No [ ]

30. Foundation Material: n/a

31. Wall Construction: n/a

32. Roof Type & Material: n/a

33. No. of Bays: n/a Front Side

34. Wall Treatment: n/a

35. Plan Shape: n/a

36. Changes (Explain in #42): Addition [ ] Altered [ ] Moved [ ]

37. Condition: Interior Exterior

38. Preservation Underway? Yes [X] No [ ]

39. Endangered? By What? Yes [ ] No [X]

40. Visible from Public Road? Yes [X] No [ ]

41. Distance from and Frontage on Road: On the road.

42. Further Description of Important Features

This is a site nomination therefore, there are no architecture details provided. Within the Squaw Creek National Wildlife Refuge, there are 6,886 acres of open water, marsh cropland, loess-bluff woodland and dry prairie. It is one in a chain of wildlife refuges which extend from the Gulf of Mexico to Canada.

43. History and Significance

Established in 1935, under the Duck Stamp Act to protect migrating waterfowl between nesting ground in the north and the wintering marshes in the south.

44. Description of Environment and Outbuildings

This is a wildlife area.

45. Sources of Information

See appendix

46. Prepared by: M. Carneal

47. Organization: NWMSU Hist. Survey

48. Date: 1/16/80

49. Revision Date(s)

1. No. 147
2. County Holt
4. Present Name(s) Squaw Creek National Wildlife Refuge.
5. Other Name(s)

HD-AS-001-153

#45 Appendix

Atlas of Atchison & Holt County, Missouri. Fremont, NE: Midwest Atlas Co., 1968.

Boswell, Joseph S. "Holt County, Missouri". Unpublished term paper, Northwest Missouri State University, 1964.

The Harbinger. Vol. II, No. 2. 1971. pp. 24-31.

History of Holt and Atchison Counties. National Historical Co., Saint Joseph, 1882.

History of Holt County, MO. Midland Printing Co., Saint Joseph, 1917.

Illustrated Historical Atlas Map of Holt County, MO. Brink., 1877.

Mound City, Heart of Holt County. Centennial Committee Publication, 1957.

Plat Book of Holt County, MO. Hixcon, 1925.

Standard Atlas of Holt County, MO. Ogle, 1898.

Standard Atlas of Holt County, MO. Ogle, 1918.

SQUAW CREEK NATIONAL
WILDLIFE REFUGE
OPEN DAILY
SUNRISE-SUNSET
NO FIREARMS - COLLECTING
UNLEASHED PET - CAMPING

HISTORIC INVENTORY

HO-AS-001-154

1. No. 145

2. County Holt

3. Location of Negatives Carneal's Office

4. Present Name(s) Loess Mounds

5. Other Name(s)

6. Specific Location S of Mound City; E of E Hwy & I-29

7. City or Town Mound City, MO — If Rural, Township & Vicinity

8. Site Plan with North Arrow

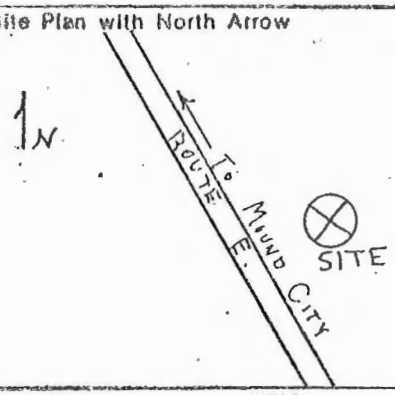

9. Coordinates UTM
Lat. Long. Part of Sect. 8,17,20 TWP 61 N R 38 W

10. Site [X] Building [ ] Structure [ ] Object [ ]

11. On National Register? Yes [ ] No [X]

12. Is It Eligible? Yes [ ] No [ ]

13. Part of Estab. Hist. Dist.? Yes [ ] No [X]

14. District Potent'l? Yes [ ] No [ ]

15. Name of Established District

16. Thematic Category Aboriginal Americans

17. Date(s) or Period n/a

18. Style or Design n/a

19. Architect or Engineer n/a

20. Contractor or Builder n/a

21. Original Use, if apparent n/a

22. Present Use n/a

23. Ownership Public [ ] Private [ ]

24. Owner's Name & Address, if known Carson McCormack, Mound City, MO 64470; MO. Conservation Dept.

25. Open to Public? Yes [X] No [ ]

26. Local Contact Person or Organization Ester Fields

27. Other Surveys in Which Included

28. No. of Stories n/a

29. Basement? Yes [ ] No [ ]

30. Foundation Material n/a

31. Wall Construction n/a

32. Roof Type & Material n/a

33. No. of Bays Front n/a Side

34. Wall Treatment n/a

35. Plan Shape n/a

36. Changes (Explain in #42) Addition [ ] Altered [ ] Moved [ ]

37. Condition Interior n/a Exterior

38. Preservation Underway? Yes [ ] No [ ]

39. Endangered? Yes [ ] No [ ] By What? n/a

40. Visible from Public Road? Yes [ ] No [ ]

41. Distance from and Frontage on Road

42. Further Description of Important Features

This is a site, therefore no architectural features are described.

43. History and Significance

See appendix

44. Description of Environment and Outbuildings

This is in a rural setting.

45. Sources of Information

See appendix

46. Prepared by T. Carneal

47. Organization NWMSU

48. Date 1/16/80

49. Revision Date(s)

1. No. 145
2. County Holt
4. Present Name(s) Loess Mounds
5. Other Name(s)

HO-AS-001-154

#43 Appendix
Missouri holds claim to one of the most unique natural features of the world-the loess mounds of Mound City. Yet the stark beauty, the surprising grandeur of these mounds is little known even to the citizens of their mother state.

A ride up into these mounds located in the northwestern part of the state, is not something to be tried by the faint of heart. There are numerous dirt roads leading to the tops of the mounds, which rise some 200 to 300 feet into the air. A car with four-wheel drive is the best vehicle to use on such a venture. However, any old car of sorts that can take a few bumps will suffice. The trip up can be pretty wild and exciting! Once you start, you don't stop till you reach the top because in the soft loess soil the car will bog down, and get stuck, and then you have to back down to the bottom. So you get going, and you keep going over the deeply gutted, bumpy, winding, soft dirt road until you reach the top. The yellow color of the loess soil, the unusual foliage, the sheer cliffs and the deep ravines all help to make the ride one that you will not soon forget.

When you reach the top you turn around and get the car pointed downhill. Then you can get out and enjoy the breathtaking view across the mounds and on to the Squaw Creek National Wildlife Refuge. Mother Nature could not be closer or more beautiful than she is here.

The mounds tell their own story-they should, at all cost, be preserved. And they should be developed for all to see and enjoy as one of our state's most beautiful, as well as unusual natural oddities. Loess soil is not unique. It is found in small deposits elsewhere in the United States, particularly in the Palouse region of Washington. It is the parent soil of much of the rich agricultural area of Central America, Argentina and Europe. Loess soil is abundant in the Rhine Valley in Germany, where great quantities of grapes are produced, and it has been called the foundation of the wine industry there. It is also found in northeastern China in the Yangtze River area, and it is loess soil particles suspended in the Yellow Sea and the Yellow River in China that give these waters their characteristic yellow color.

If loess soil is found so abundantly in the world, why then all the fuss to preserve these mounds? It is true that there are deposits elsewhere, but there is actually very little of the pure loess soil to be found. In most places it is mixed with other types of soil, and there are only three places in the world that can boast deposits of the pure loess soil. The mounds of Mound City are believed to be the only true parent loess formation with the free world.

HO-AS-001-154

#43 Appendix Cont.

For years, the formation of these mounds was a mystery to geologists and scientists, and various theories were put forth to explain their existence. Even volcanic eruptions were a suggested theory. However, it is now generally believed that the soil is Aeolian in nature, e.g., wind borne, and wind deposited. It has been ascertained that they date back to the Pleistocene or glacial age when quartz and other rocks were ground to a fine powdery dust by the glacier. After the great ice sheets, which covered Europe and North America retreated, the fine particles were swept up by the winds and the airborne dust was carried great distances before it was finally deposited into these mounds along the Missouri River Valley.

Qualities of loess soil make it unique. Loess soil is a very fine-grained dust that has been compacted into thick blankets of coherent tan-colored unstratified loam. The unique property of loess is its ability to stand in nearly vertical cliffs without needing lateral support to keep it from sliding, in spite of its soft dust-like quality. There are no rocks at all in loess soil, however, there are numerous fossil snail shells, and deposits of calcium, called dolls. These dolls range in size from about a half inch to six or seven inches. In some cases they resemble moth cocoons, or with a good stretch of the imagination little dolls.

Though the soil resists wind erosion and crumbling, any trickle of water will cause it to virtually melt like so much sugar, causing deep ravines throughout the area. In many places tall perpendicular walls have stood for years without collapsing or washing away. These perpendicular walls, deep ravines and sharp verticle banks scar the face of the mounds into unforgettable and grotesquely beautiful shapes. Even the vegetation which grows on the mounds is unique in the area. It is a type generally found in desert areas and its growth on the mounds is being studied with keen interest by geological students.

Until the 1930's the citizens of Mound City took the mounds for granted, not realizing their vast importance, both geologically, and as an attraction for tourists. "The hills have always been there, so why get excited over them?" They were too steep to grow anything, and besides the soil requires too much water. Everytime it rained the water cut into the ravines more deeply. However, a few citizens began to realize that the building of a highway or real estate development could wipe out the mounds forever. And so it became a project of the women's clubs of Mound City to find some means of preserving the mounds for posterity. Mr. E.E. Camp, instructor in physical geography in the local high school in 1930, realized their unique physical geography qualities and began a program of securing public interest. For many years continuous attempts were made to spark interest in their development and preservation, but all attempts were rebuked.

HO-AS-001-154

#43 Appendix cont.

A project was incorporated called "Operation Gabby," or people tell people. The project sought to build local pride and interest in the mounds, it worked. The St. Joseph Museum became interested in the mounds and began publishing pictures, arranging displays, and generally publicizing them. Finally in 1950, the Missouri Chapter of the Conservation Department voiced interest in the mounds and gave the local committee a long, technically compiled questionnaire to be filled out. The questionnaire was turned over to members of the various federated women's clubs in Mound City. A committee to complete the questionnaire was formed from the club rosters, and the work in filling it out commenced. In 1965, a representative from the Conservation Department in Washington, D.C. came to Mound City and the Federal Government through the National Wildlife Reserve showed a willingness to purchase a choice peak specimen which could be used as an access road and overlook.

The brother of a local banker, Mr. Jameson McCormack of St. Louis, an ardent conservationist, heard about the mounds and the attempts to preserve them. He purchased approximately 200 acres of land including some of the most important mounds, for $20,000, stating, "If those ladies want it, hell, I'll buy it for them!" (sic). The future of Mound City's mounds are now secure. But that is not the end of it. Interstate Highway 29 was built, passing between Mound City and the mounds. Two rest areas overlook the mounds and the nearby Squaw Creek National Wildlife Refuge are very special points of interest. A possible self-guided tour with signs hopefully will be established. State and federal help has been acquired and local cooperation and ethusiasm is at an all time high. The land will be leased to the newly formed Mound City Loess Soil Corporation which is to pay three percent interest annually to the Conservation Department. At the end of 25 years, if the corporation still exists, it will acquire title to the property. If not, the title will go to the Conservation Department. The new conservation foundatinn has insured the preservation of the "parent soils" for posterity, and the mounds, in all their natural beauty and wonder will remain infinitely as one of the worlds most beautiful and unusual spectacles.

HO-AS-001-154

#45 Appendix

Atlas of Atchison & Holt County, Missouri. Fremont, NE: Midwest Atlas Co., 1968.

Boswell, Joseph S. "Holt County, Missouri". Unpublished term paper, Northwest Missouri State University, 1964.

The Harbinger. Vol. II, No. 2. 1971. pp. 24-31.

History of Holt and Atchison Counties. National Historical Co., Saint Joseph, 1882.

History of Holt County, MO. Midland Printing Co., Saint Joseph, 1917.

Illustrated Historical Atlas Map of Holt County, MO. Brink., 1877.

Mound City, Heart of Holt County. Centennial Committee Publication, 1957.

Plat Book of Holt County, MO. Hixcon, 1925.

Standard Atlas of Holt County, MO. Ogle, 1898.

Standard Atlas of Holt County, MO. Ogle, 1918.

HISTORIC INVENTORY

HO-AS-001-155

1. No. 77

2. County Holt

3. Location of Negatives Carneal's Office

4. Present Name(s) Gillis Farms

5. Other Name(s)

6. Specific Location
2 3/4 mi N of Mound City on Route N.

7. City or Town Mound City, MO — If Rural, Township & Vicinity Benton

8. Site Plan with North Arrow

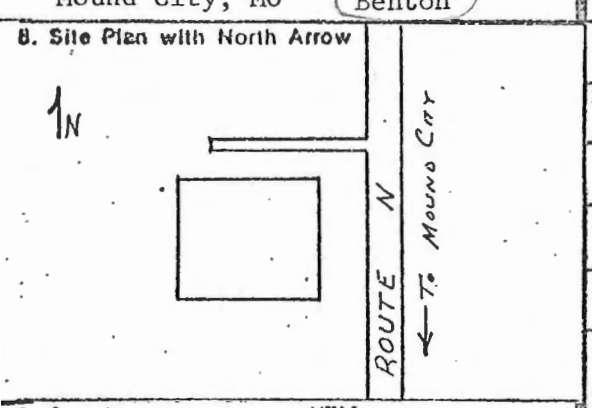

9. Coordinates UTM
Lat. / Long. Sec 24 TWP 62 N R 39 W

10. Site / Building [X] — Structure / Object

11. On National Register? Yes / No [X]

12. Is It Eligible? Yes / No

13. Part of Estab. Hist. Dist.? Yes / No [X]

14. District Potent'l? Yes / No

15. Name of Established District

16. Thematic Category
Architecture

17. Date(s) or Period
1871

18. Style or Design
Italianate

19. Architect or Engineer
Unknown

20. Contractor or Builder
Edward Gillis

21. Original Use, if apparent
Residence

22. Present Use
Residence

23. Ownership Public / Private [X]

24. Owner's Name & Address, if known
Ivan Ohlensehlen
Graig, MO 64473

25. Open to Public? Yes / No [X]

26. Local Contact Person or Organization
Ester Fields

27. Other Surveys in Which Included

28. No. of Stories 2

29. Basement? Yes / No [X]

30. Foundation Material
Brick & Mortar

31. Wall Construction
Frame/brick&mortar

32. Roof Type & Material
Hip/asbestos

33. No. of Bays Front 4 Side 3

34. Wall Treatment
Brick-Mortar-Weatherboard

35. Plan Shape Square

36. Changes (Explain in #42) Addition [X] Altered / Moved /

37. Condition Interior Good Exterior Good

38. Preservation Underway? Yes / No /

39. Endangered? By What? Yes [X] No / Age

40. Visible from Public Road? Yes [X] No /

41. Distance from and Frontage on Road
100' D

42. Further Description of Important Features

This Italianate style brick farm home has lost the brackets under the eaves. The slightly attenuated windows are 4/4 pane. The upper sash is slightly rounded with brick voussoir in a curved arch. The porch on the east facade is one story with ornate rectangle columns supporting the roof. The original structure was an ell with an addition of a frame structure on the southwest corner of the house which made it square. (see appendix)

43. History and Significance

Edward Gillis came to Mound City in 1844 and started a 1,000 acre farm before 1871. The property supported Mr. & Mrs. Gillis and eight children. When electricity was made available the property had its own generating plant.

44. Description of Environment and Outbuildings

This is a farm site with numerous farm buildings on the property.

45. Sources of Information

See Appendix

46. Prepared by
T. Carneal

47. Organization
NWMSU Hist. Survey

48. Date 1/16/80

49. Revision Date(s)

1. No. 77 | 2. County Holt | 4. Present Name(s) Gillis Farm | 5. Other Name(s)

HD-AS-001-155

#42 Appendix
The brick for the original structure was made on the property.

#45 Appendix

Atlas of Atchison & Holt County, Missouri. Fremont, NE: Midwest Atlas Co., 1968.

Boswell, Joseph S. "Holt County, Missouri". Unpublished term paper, Northwest Missouri State University, 1964.

The Harbinger. Vol. II, No. 2. 1971. pp. 24-31.

History of Holt and Atchison Counties. National Historical Co., Saint Joseph, 1882.

History of Holt County, MO. Midland Printing Co., Saint Joseph, 1917.

Illustrated Historical Atlas Map of Holt County, MO. Brink., 1877.

Mound City, Heart of Holt County. Centennial Committee Publication, 1957.

Plat Book of Holt County, MO. Hixcon, 1925.

Standard Atlas of Holt County, MO. Ogle, 1898.

Standard Atlas of Holt County, MO. Ogle, 1918.

HISTORIC INVENTORY

HD-AS-001-156

1. No. 157

2. County Holt

3. Location of Negatives: Carneal's Office

4. Present Name(s): Iden's Lakeview Farm Resort

5. Other Name(s):

6. Specific Location: ¼ mi. S of Main entrance to Big Lake State Park on E side of 111

7. City or Town: If Rural, Township & Vicinity: Bigelow TWP

8. Site Plan with North Arrow

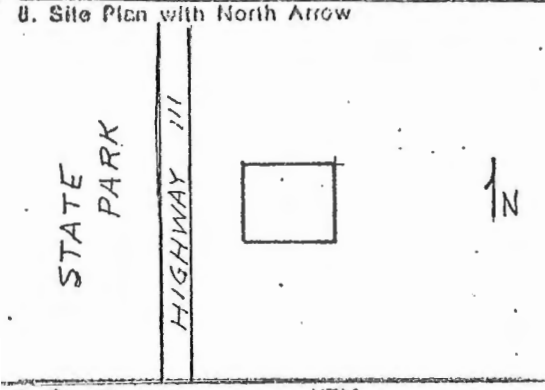

9. Coordinates UTM
Lat. Part of E½ Sec 19
Long. TWP 61 N R 39 W

10. Site It: Building [X] Structure [ ] Object [ ]

11. On National Register? Yes [ ] No [X]

12. Is It Eligible? Yes [ ] No [ ]

13. Part of Estab. Nist. Dist.? Yes [ ] No [X]

14. District Potent'l? Yes [ ] No [ ]

15. Name of Established District

16. Thematic Category: Architecture

17. Date(s) or Period: ca. 1890

18. Style or Design: Classic Box

19. Architect or Engineer: Unknown

20. Contractor or Builder: Unknown

21. Original Use, if apparent: Residence

22. Present Use: Vacant

23. Ownership: Public [ ] Private [X]

24. Owner's Name & Address, if known: Wm. Brandon/Mrs. Gene McIntyre Rt. 1 Bigelow, MO 64425

25. Open to Public? Yes [ ] No [X]

26. Local Contact Person or Organization: Eileen Derr

27. Other Surveys in Which Included

28. No. of Stories: 2

29. Basement? Yes [ ] No [X]

30. Foundation Material: Stone

31. Wall Construction: Frame

32. Roof Type & Material: Tr. Hip/asbestos

33. No. of Bays: Front 5 Side 2

34. Wall Treatment: Weatherboard

35. Plan Shape: square

36. Changes (Explain in #42): Addition [ ] Altered [X] Moved [ ]

37. Condition: Interior ___ Exterior poor

38. Preservation Underway? Yes [ ] No [X]

39. Endangered? By What? Yes [X] No [ ] Neglect

40. Visible from Public Road? Yes [X] No [ ]

41. Distance from and Frontage on Road: 25' D

42. Further Description of Important Features

This house has a shed roofed porch on the west and an upstairs porch on the south. The window which are 2/2 have shallow entablature window headers.

43. History and Significance

John Iden owned lake front property as early as 1898. A native of Missouri, he was born in 1862 and came to Holt County in 1866. In addition to farming he operated a summer resort on Big Lake. In 1908, he advertized the erection of a new cottage on the lake, with a 30' pier for fishing and sand beach for bathing. The cottage(see appendix)

44. Description of Environment and Outbuildings

There are no intrusions on the property.

45. Sources of Information

See appendix

46. Prepared by: T. Carneal

47. Organization: NWMSU Hist. Survey

48. Date: 2/1/80

49. Revision Date(s)

1. No. 157 | 2. County Holt | 4. Present Name(s) Iden's Lakeview Farm Resort | 5. Other Name(s)

HO-AS-001-156

#43 Appendix
Lookout View rented for $10 a week. The resort also had lawn tennis and a bath house exclusively for the ladies. In 1918, he listed himself as proprietor of Lake View Farm. The lake front portion of his farm is now a part of Big Lake State Park. Iden died in 1942.

#45 Appendix

Atlas of Atchison & Holt County, Missouri. Fremont, NE: Midwest Atlas Co., 1968.

Boswell, Joseph S. "Holt County, Missouri". Unpublished term paper, Northwest Missouri State University, 1964.

The Harbinger. Vol. II, No. 2. 1971. pp. 24-31.

History of Holt and Atchison Counties. National Historical Co., Saint Joseph, 1882.

History of Holt County, MO. Midland Printing Co., Saint Joseph, 1917.

Illustrated Historical Atlas Map of Holt County, MO. Brink., 1877.

Plat Book of Holt County, MO. Hixcon, 1925.

Standard Atlas of Holt County, MO. Ogle, 1898.

Standard Atlas of Holt County, MO. Ogle, 1918.

HISTORIC INVENTORY

HD-AS-001-157

1. No. 158

2. County Holt

3. Location of Negatives Carneal's Office

4. Present Name(s) Big Lake State Park

5. Other Name(s)

6. Specific Location 2 mi S of 118 on 111 W side of Road

7. City or Town — If Rural, Township & Vicinity Bigelow TWP

8. Site Plan with North Arrow

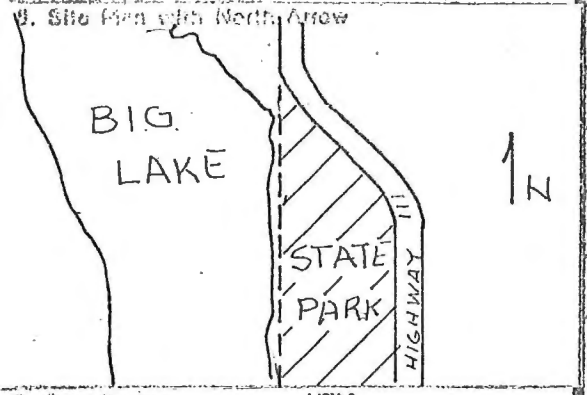

9. Coordinates — UTM
Lat. Parts of Sec 18 & 19
Long. TWP 61 N R 39 W

10. Site [X] Building [ ] Structure [ ] Object [ ]

11. On National Register? Yes [ ] No [X]

12. Is It Eligible? Yes [ ] No [ ]

13. Part of Estab. Hist. Dist.? Yes [ ] No [X]

14. District Potent'l? Yes [ ] No [ ]

15. Name of Established District

16. Thematic Category Recreation

17. Date(s) or Period 1932

18. Style or Design n/a

19. Architect or Engineer n/a

20. Contractor or Builder n/a

21. Original Use, if apparent Farm and resort land

22. Present Use State Park

23. Ownership Public [X] Private [ ]

24. Owner's Name & Address, if known
MO Dept. of Natural Resources
Div. of Parks and Recreation.

25. Open to Public? Yes [X] No [ ]

26. Local Contact Person or Organization Eileen Derr

27. Other Surveys in Which Included

28. No. of Stories n/a

29. Basement? Yes [ ] No [ ]

30. Foundation Material n/a

31. Wall Construction n/a

32. Roof Type & Material n/a

33. No. of Bays n/a Front Side

34. Wall Treatment n/a

35. Plan Shape n/a

36. Changes (Explain in #42) Addition [ ] Altered [ ] Moved [ ]

37. Condition Interior Exterior

38. Preservation Underway? Yes [X] No [ ]

39. Endangered? By What? Yes [ ] No [X]

40. Visible from Public Road? Yes [X] No [ ]

41. Distance from and Frontage on Road On road

42. Further Description of Important Features

This is a site therefore there are no architecture descriptions. This state park on Big Lake, a natural oxbow lake of some 625 acres, has 110 campsites, both primitive and developed. In addition, a swimming pool and motel with restuarant and meeting room can be found in the park.

43. History and Significance

While known as Big Lake since 1882, this lake appears on official maps as late as 1918 as the Tarkio Slough. It has been famous for its fishing and water sports for years. The state acquired the park in 1932, one of the first in northwest Missouri, and has been developing it since. A portion of the park includes what was Iden's (see appendix)

44. Description of Environment and Outbuildings

This is a lake front area with many trees.

45. Sources of Information

Interview with Carolyn Fountain at Conservation Commission Office
See appendix

46. Prepared by T. Carneal

47. Organization NWMSU Hist. Survey

48. Date 2/1/80

49. Revision Date(s)

1. No. 158
2. County Holt
4. Present Name(s) Big Lake State Park
5. Other Name(s)

HD-AS-001-157

#43 Appendix
Lakeview Farm Resort at the turn of the century.

#45 Appendix

Atlas of Atchison & Holt County, Missouri. Fremont, NE: Midwest Atlas Co., 1968.

Boswell, Joseph S. "Holt County, Missouri". Unpublished term paper, Northwest Missouri State University, 1964.

The Harbinger. Vol. II, No. 2. 1971. pp. 24-31.

History of Holt and Atchison Counties. National Historical Co., Saint Joseph, 1882.

History of Holt County, MO. Midland Printing Co., Saint Joseph, 1917.

Illustrated Historical Atlas Map of Holt County, MO. Brink., 1877.

Plat Book of Holt County, MO. Hixcon, 1925.

Standard Atlas of Holt County, MO. Ogle, 1898.

Standard Atlas of Holt County, MO. Ogle, 1918.

BIG LAKE
STATE PARK

HISTORIC INVENTORY

HO-AS-001-158

1. No. 159

2. County: Holt

3. Location of Negatives: Carneal's Office

4. Present Name(s): Broadview Hereford Farm

5. Other Name(s): Guy Jones House

6. Specific Location: ¼ mi W of Jct. P with 118 . N side of Road.

7. City or Town: If Rural, Township & Vicinity: Bigelow TWP

8. Site Plan with North Arrow

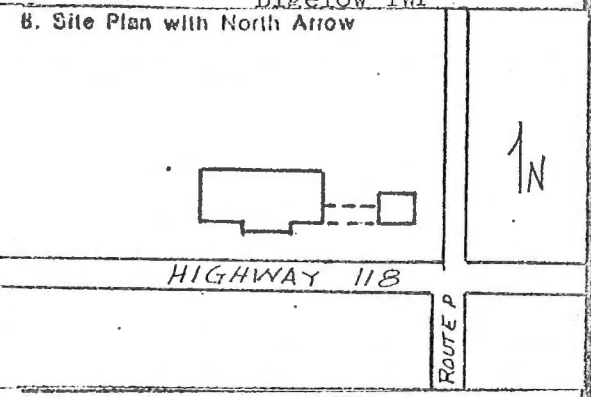

9. Coordinates UTM
Lat. / Long. NE¼ Sec 9 TWP 61 N R 39 W

10. Site [ ] Building [X] Structure [ ] Object [ ]

11. On National Register? Yes [ ] No [X]

12. Is It Eligible? Yes [ ] No [ ]

13. Part of Estab. Hist. Dist.? Yes [ ] No [X]

14. District Potent'l? Yes [ ] No [ ]

15. Name of Established District

16. Thematic Category: Architecture

17. Date(s) or Period: Unknown

18. Style or Design: Classic Box/Eclectic

19. Architect or Engineer: Unknown

20. Contractor or Builder: Unknown

21. Original Use, if apparent: Residence

22. Present Use: Residence

23. Ownership: Public [ ] Private [X]

24. Owner's Name & Address, if known: Kenneth Owens, Rt. 1, Bigelow, MO 64425

25. Open to Public? Yes [ ] No [X]

26. Local Contact Person or Organization: Eileen Derr

27. Other Surveys in Which Included

28. No. of Stories: 2

29. Basement? Yes [X] No [ ]

30. Foundation Material: Brick

31. Wall Construction: Frame

32. Roof Type & Material: Tr. Hip/asbestos

33. No. of Bays: Front 3 Side n/a

34. Wall Treatment: Weatherboard

35. Plan Shape: Square

36. Changes (Explain in #42): Addition [X] Altered [X] Moved [ ]

37. Condition: Interior ___ Exterior: Excellent

38. Preservation Underway? Yes [X] No [ ]

39. Endangered? By What? Yes [ ] No [X]

40. Visible from Public Road? Yes [X] No [ ]

41. Distance from and Frontage on Road: 100' D

42. Further Description of Important Features

This house has a center gable second story extension on the south facade. Other features are difficult to decipher since the house has been extensively remodeled, including the addition of an indoor swimming pool on the east.

43. History and Significance

Henry Jones, a native of Ohio, born in 1838, came to Holt County in 1866 and settled on a farm in Section 26, TWP 61 N R 40 W just west of the Catron farm. By 1898, he owned this farm in Section 9. His son, Guy, was one of the more sucessful cattlemen of this area calling the farm Broadview Hereford Farm. In 1918, the farm extended north to the Benton Township line.

44. Description of Environment and Outbuildings

This is a farm site, there are numerous farm building on the iproperty.

45. Sources of Information

Interview with Iris Sweaney, County Collector
See appendix

46. Prepared by: T. Carneal

47. Organization: NWMSU Hist. Survey

48. Date: 2/1/80

49. Revision Date(s)

1. No. 159
2. County Holt
4. Present Name(s) Broadview Hereford Farm
5. Other Name(s) Guy Jones House

HO-AS-001-158

#45 Appendix

Atlas of Atchison & Holt County, Missouri. Fremont, NE: Midwest Atlas Co., 1968.

Boswell, Joseph S. "Holt County, Missouri". Unpublished term paper, Northwest Missouri State University, 1964.

The Harbinger. Vol. II, No. 2. 1971. pp. 24-31.

History of Holt and Atchison Counties. National Historical Co., Saint Joseph, 1882.

History of Holt County, MO. Midland Printing Co., Saint Joseph, 1917.

Illustrated Historical Atlas Map of Holt County, MO. Brink., 1877.

Plat Book of Holt County, MO. Hixcon, 1925.

Standard Atlas of Holt County, MO. Ogle, 1898.

Standard Atlas of Holt County, MO. Ogle, 1918.

HISTORIC INVENTORY

HO-AS-001-159

1. No. 156

2. County: Holt

3. Location of Negatives: Carneal's Office

4. Present Name(s): Hinkle Farm

5. Other Name(s):

6. Specific Location: 3 mi S of 118 on Rt. P E side.

7. City or Town: If Rural, Township & Vicinity: Bigelow TWP

8. Site Plan with North Arrow

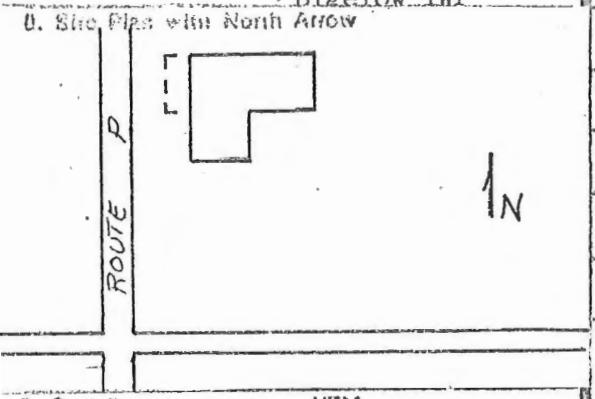

9. Coordinates: Lat. / Long. — UTM: SW¼ Sec 21 TWP 61 N R 39 W

10. Site [ ] Building [X] Structure [ ] Object [ ]

11. On National Register? Yes [ ] No [X]

12. Is It Eligible? Yes [ ] No [ ]

13. Part of Estab. Hist. Dist.? Yes [ ] No [X]

14. District Potent'l? Yes [ ] No [ ]

15. Name of Established District

16. Thematic Category: Architecture

17. Date(s) or Period: ca. 1890

18. Style or Design: Classic Box

19. Architect or Engineer: Unknown

20. Contractor or Builder: Unknown

21. Original Use, if apparent: Residence

22. Present Use: Residence

23. Ownership: Public [ ] Private [X]

24. Owner's Name & Address, if known: W.J. Hinkle, Rt, 1, Bigelow, MO 64425

25. Open to Public? Yes [ ] No [X]

26. Local Contact Person or Organization: Eileen Derr

27. Other Surveys in Which Included

28. No. of Stories: 2

29. Basement? Yes [X] No [ ]

30. Foundation Material: Unknown

31. Wall Construction: Frame

32. Roof Type & Material: Tr, Hip/asbestos

33. No. of Bays: Front 2 Side 2

34. Wall Treatment: Siding/metal

35. Plan Shape: square

36. Changes (Explain in #42): Addition [ ] Altered [ ] Moved [ ]

37. Condition: Interior: Exterior: Excellent

38. Preservation Underway? Yes [X] No [ ]

39. Endangered? By What? Yes [ ] No [X]

40. Visible from Public Road? Yes [X] No [ ]

41. Distance from and Frontage on Road: 100' D

42. Further Description of Important Features

This house has been so extensively remodeled that it is impossible to tell what it was like originally.

43. History and Significance

John C. Hinkle, a native of Franklin County, MO, born 1837, came to Holt County in 1858. His cousin, John Haigler had already settled in the Missouri River bottoms and he did likewise. John Jinkles' son, Jehu G. "Jake" Hinkle was the owner of this farm in 1877, and had built this house by 1898.

44. Description of Environment and Outbuildings

This is a farm site and there are numerous farm buildings on the property.

45. Sources of Information

See appendix

46. Prepared by: T. Carneal

47. Organization: NWMSU Hist. Survey

48. Date: 2/1/80

49. Revision Date(s):

1. No. 156
2. County Holt
4. Present Name(s) Hinkle Farm
5. Other Name(s)

HD-AS-001-159

#45 Appendix

Atlas of Atchison & Holt County, Missouri. Fremont, NE: Midwest Atlas Co., 1968.

Boswell, Joseph S. "Holt County, Missouri". Unpublished term paper, Northwest Missouri State University, 1964.

The Harbinger. Vol. II, No. 2. 1971. pp. 24-31.

History of Holt and Atchison Counties. National Historical Co., Saint Joseph, 1882.

History of Holt County, MO. Midland Printing Co., Saint Joseph, 1917.

Illustrated Historical Atlas Map of Holt County, MO. Brink., 1877.

Plat Book of Holt County, MO. Hixcon, 1925.

Standard Atlas of Holt County, MO. Ogle, 1898.

Standard Atlas of Holt County, MO. Ogle, 1918.

HISTORIC INVENTORY

HD-AS-001-160

1. No. 212

2. County Holt

3. Location of Negatives Carneal's Office

4. Present Name(s) Kinglewood Farms Inc.

5. Other Name(s) Larkam Farm

6. Specific Location 1 mi W and 1½ mi N of Maitland

7. City or Town — If Rural, Township & Vicinity Clay TWP

8. Site Plan with North Arrow

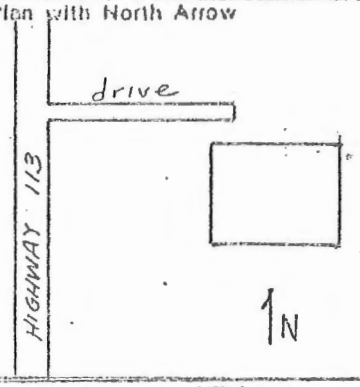

9. Coordinates — UTM
Lat. NW¼ Sec 33
Long. TWP 63 N R 37 W

10. Site is Building [X] Structure [ ] Object [ ]

11. On National Register? Yes [ ] No [X]

12. Is it Eligible? Yes [ ] No [ ]

13. Part of Estab. Hist. Dist.? Yes [ ] No [X]

14. District Potent'l? Yes [ ] No [ ]

15. Name of Established District

16. Thematic Category Architecture

17. Date(s) or Period ca. 1870-1665

18. Style or Design Italianate

19. Architect or Engineer Unknown

20. Contractor or Builder Unknown

21. Original Use, if apparent Residence

22. Present Use Residence

23. Ownership — Public [ ] Private [X]

24. Owner's Name & Address, if known
Kinglewood Farms Inc.
RFD Maitland, MO 64466

25. Open to Public? Yes [ ] No [X]

26. Local Contact Person or Organization Ann Rowlette

27. Other Surveys in Which Included

28. No. of Stories 2

29. Basement? Yes [X] No [ ]

30. Foundation Material Stone

31. Wall Construction Frame

32. Roof Type & Material Hip/asbestos

33. No. of Bays — Front 3 Side 2

34. Wall Treatment Weatherboard

35. Plan Shape square

36. Changes (Explain in #42) — Addition [ ] Altered [ ] Moved [ ]

37. Condition — Interior — Exterior good

38. Preservation Underway? Yes [X] No [ ]

39. Endangered? By What? Yes [ ] No [X]

40. Visible from Public Road? Yes [X] No [ ]

41. Distance from and Frontage on Road 500' D

42. Further Description of Important Features

There is a two story porch with carpenter trim balustrades and valance on the west facade. There is a similar one story porch on the south facade. Heavy brackets are located at the eave line.

43. History and Significance

Horace and Darah Larkam were early settlers in Holt County, arriving in 1866. Mr. Larkam farmed, owned a saw mill and served in the Civil War.

44. Description of Environment and Outbuildings

There are numerous farm buildings on the property.

45. Sources of Information

See appendix

46. Prepared by T. Carneal

47. Organization NWMSU Hist. Survey

48. Date 1/16/80

49. Revision Date(s)

1. No. 212
2. County Holt
4. Present Name(s) Kinglewood Farms Inc.
5. Other Name(s) Larkam Farm

HO-AS-001-160

#45 Appendix

Atlas of Atchison & Holt County, Missouri. Fremont, NE: Midwest Atlas Co., 1968.

Blue-Grass Mecca: The Story of Maitland and Clay Township, Missouri. 1880-1955. St. Joseph, MO : Journal Pub. Co., 1955.

Boswell, Joseph S. "Holt County, Missouri". Unpublished term paper, Northwest Missouri State University, 1964.

The Harbinger. Vol. II, No. 2. 1971. pp. 24-31.

History of Holt and Atchison Counties. National Historical Co., Saint Joseph, 1882.

History of Holt County, MO. Midland Printing Co., Saint Joseph, 1917.

Illustrated Historical Atlas Map of Holt County, MO. Brink., 1877.

Plat Book of Holt County, MO. Hixcon, 1925.

Standard Atlas of Holt County, MO. Ogle, 1898.

Standard Atlas of Holt County, MO. Ogle, 1918.

HISTORIC INVENTORY

Ho-AS-001-161

1. No. 6

2. County Holt

3. Location of Negatives Carneal's Office

4. Present Name(s) Headley Barn

5. Other Name(s) J.W. Ramsay Barn

6. Specific Location 3/4 mi W of Jct. 59 and Y-U on South side of Road.

7. City or Town If Rural, Township & Vicinity Forbes TWP

8. Site Plan with North Arrow

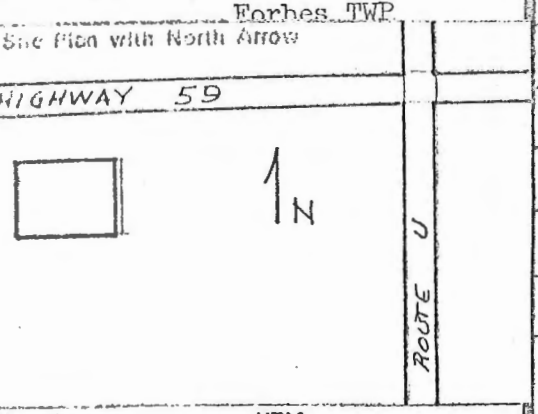

9. Coordinates UTM
Lat. Sect. 4
Long. T 59 N R 37 W

10. Site [ ] Building [X] Structure [ ] Object [ ]

11. On National Register? Yes [ ] No [X]

12. Is It Eligible? Yes [ ] No [ ]

13. Part of Estab. Hist. Dist.? Yes [ ] No [X]

14. District Potent'l? Yes [ ] No [ ]

15. Name of Established District

16. Thematic Category Architecture/agriculture

17. Date(s) or Period 1882

18. Style or Design Vernacular

19. Architect or Engineer Unknown

20. Contractor or Builder James Ramsay

21. Original Use, if apparent Barn

22. Present Use Barn

23. Ownership Public [ ] Private [X]

24. Owner's Name & Address, if known
Reed Headley
Rt. 2
Oregon, MO 64473

25. Open to Public? Yes [ ] No [X]

26. Local Contact Person or Organization Eileen Derr

27. Other Surveys in Which Included

28. No. of Stories 2

29. Basement? Yes [X] No [ ]

30. Foundation Material Stone

31. Wall Construction Frame

32. Roof Type & Material Gable/asbestos

33. No. of Bays n/a Front Side

34. Wall Treatment Board & Batten

35. Plan Shape Rectangle

36. Changes (Explain in #42) Addition [ ] Altered [ ] Moved [ ]

37. Condition Interior Exterior Good

38. Preservation Underway? Yes [X] No [ ]

39. Endangered? By What? Yes [ ] No [X]

40. Visible from Public Road? Yes [X] No [ ]

41. Distance from and Frontage on Road 300' D

42. Further Description of Important Features

This is a pin and mortice barn with stone foundation and has the farm owners name and date of building inscribed in the stone. There is a feeding shed built into the south side of the barn at the ground level.

43. History and Significance

James Ramsay came to Holt County in 1841 at the age three with his parents. They were from Indiana and settled in Section 8 of Forbes TWP. By 1882, he was the owner of 340 acres of land in Section 4.

44. Description of Environment and Outbuildings

There is a vacant house on the property.

45. Sources of Information

Interview with Reed Headley
See appendix

46. Prepared by T. Carneal

47. Organization NWMSU Hist. Survey

48. Date 2/1/80

49. Revision Date(s)

1. No. 6
2. County Holt
4. Present Name(s) Headley Barn
5. Other Name(s) Ramsay Barn

HO-AS-001-161

#45 Appendix

Atlas of Atchison & Holt County, Missouri. Fremont, NE: Midwest Atlas Co., 1968.

Boswell, Joseph S. "Holt County, Missouri". Unpublished term paper, Northwest Missouri State University, 1964.

The Harbinger. Vol. II, No. 2. 1971. pp. 24-31.

History of Holt and Atchison Counties. National Historical Co., Saint Joseph, 1882.

History of Holt County, MO. Midland Printing Co., Saint Joseph, 1917.

Illustrated Historical Atlas Map of Holt County, MO. Brink., 1877.

Plat Book of Holt County, MO. Hixcon, 1925.

Standard Atlas of Holt County, MO. Ogle, 1898.

Standard Atlas of Holt County, MO. Ogle, 1918.


J.N.R.
1882
J.N.RAINSAY
OCT.20.1882

HISTORIC INVENTORY

HO-AS-001-162

1. No. 7

2. County Holt

3. Location of Negatives Carneal's Office

4. Present Name(s) Hunzinger House

5. Other Name(s) George McIntyre House

6. Specific Location Southwest corner of Junction "Old O" and Highway 59.

7. City or Town — If Rural, Township & Vicinity: Forbes T WP.

8. Site Plan with North Arrow

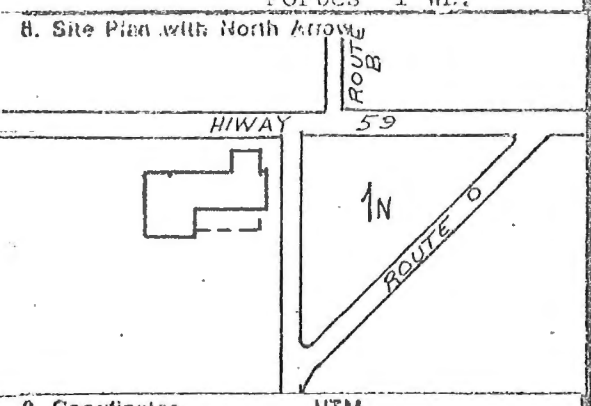

9. Coordinates — UTM
Lat. Sec. 6, Twp. 59N, R 37W.
Long.

10. Site [ ] Building [X] Structure [ ] Object [ ]

11. On National Register? Yes [ ] No [X]

12. Is It Eligible? Yes [ ] No [ ]

13. Part of Estab. Hist. Dist.? Yes [ ] No [X]

14. District Potent'l? Yes [ ] No [ ]

15. Name of Established District

16. Thematic Category Architecture

17. Date(s) or Period 1890's

18. Style or Design Queen Anne

19. Architect or Engineer Unknown

20. Contractor or Builder Unknown

21. Original Use, if apparent Residence

22. Present Use Residence

23. Ownership — Public [ ] Private [X]

24. Owner's Name & Address, if known
Henry Hunzinger
Oregon, MO 64473

25. Open to Public? Yes [ ] No [X]

26. Local Contact Person or Organization Eileen Derr

27. Other Surveys in Which Included

28. No. of Stories 1

29. Basement? Yes [X] No [ ]

30. Foundation Material Stone

31. Wall Construction Brick/mortar

32. Roof Type & Material Hip-gable, asbestos

33. No. of Bays — Front Irregular

34. Wall Treatment Common Bond

35. Plan Shape Irregular

36. Changes (Explain in #42) — Addition [X] Altered [ ] Moved [ ]

37. Condition — Interior Good — Exterior Good

38. Preservation Underway? Yes [X] No [ ]

39. Endangered? By What? Yes [ ] No [X]

40. Visible from Public Road? Yes [X] No [ ]

41. Distance from and Frontage on Road 50 ft. D.

42. Further Description of Important Features This house has shingle gable ends, stone lug sills and voussoir window headers. There is a small art glass window on the East, and carpenter trimmed porches in the southeast and northeast corners. There is an ornate hood window header on the East. There is a frame addition on the West.

43. History and Significance George McIntyre came to Holt County in the fall of 1839 from Parke County, Indiana. He first settled on Section 5, Twp. 59N, Range 37W. By 1877 he owned over 300 acres in Sections 5 and 6. McIntyre was a member of the Holt County Court, 1866-1872. His son, G.R., married Louisa, daughter of Judge R.H. Russel, first Postmaster of Holt County. In 1918 Atlas, this is shown as residence of A.O. McIntyre, Judge McIntyre Old Farm.

44. Description of Environment and Outbuildings
Farm buildings. This junction is known locally as McIntyres Corners.

45. Sources of Information
Interview with Lawrence Lehmer.
See appendix.

46. Prepared by T. Carneal

47. Organization NWMSU Hist. Survey

48. Date 2-1-80

49. Revision Date(s)

1. No. 7 2. County Holt 4. Present Name(s) Hunzinger House 5. Other Name(s) George McIntyre House

HD-AS-001-162

#45 Appendix

Atlas of Atchison & Holt County, Missouri. Fremont, NE: Midwest Atlas Co., 1968.

Boswell, Joseph S. "Holt County, Missouri". Unpublished term paper, Northwest Missouri State University, 1964.

The Harbinger. Vol. II, No. 2. 1971. pp. 24-31.

History of Holt and Atchison Counties. National Historical Co., Saint Joseph, 1882.

History of Holt County, MO. Midland Printing Co., Saint Joseph, 1917.

Illustrated Historical Atlas Map of Holt County, MO. Brink., 1877.

Plat Book of Holt County, MO. Hixcon, 1925.

Standard Atlas of Holt County, MO. Ogle, 1898.

Standard Atlas of Holt County, MO. Ogle, 1918.

HISTORIC INVENTORY

HO-AS-001-163

1. No. 8

2. County Holt

3. Location of Negatives Carneal's Office

4. Present Name(s) Milne House

5. Other Name(s) John Stephenson House

6. Specific Location 1¼ miles south of Hi. 59 on Route "O", west side of road.

7. City or Town Forbes, MO If Rural, Township & Vicinity Forbes TWP

8. Site Plan with North Arrow

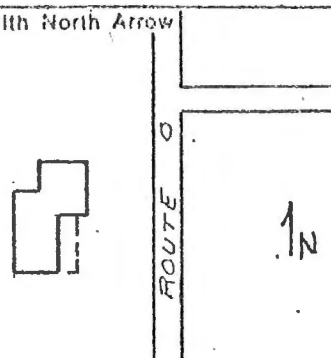

9. Coordinates UTM Lat. Long. Sec. 7, T 59N, R 37W

10. Site [ ] Building [X] Structure [ ] Object [ ]

11. On National Register? Yes [ ] No [X]

12. Is It Eligible? Yes [ ] No [ ]

13. Part of Estab. Hist. Dist.? Yes [ ] No [X]

14. District Potent'l? Yes [ ] No [ ]

15. Name of Established District

16. Thematic Category Architecture

17. Date(s) or Period 1882

18. Style or Design rural Gothic

19. Architect or Engineer Unknown

20. Contractor or Builder Unknown

21. Original Use, if apparent Residence

22. Present Use Residence

23. Ownership Public [ ] Private [X]

24. Owner's Name & Address, if known Frank Milne Oregon, MO 64473

25. Open to Public? Yes [ ] No [X]

26. Local Contact Person or Organization Eileen Derr

27. Other Surveys in Which Included

28. No. of Stories 2.

29. Basement? Yes [X] No [ ]

30. Foundation Material Stone

31. Wall Construction Frame

32. Roof Type & Material Cross gable, asbestos

33. No. of Bays Front Irregular Side

34. Wall Treatment Asbestos siding

35. Plan Shape Irregular

36. Changes (Explain in #42) Addition [ ] Altered [ ] Moved [ ]

37. Condition Interior Exterior Poor

38. Preservation Underway? Yes [X] No [ ]

39. Endangered? By What? Yes [X] No [ ] Unoccupied

40. Visible from Public Road? Yes [X] No [ ]

41. Distance from and Frontage on Road 200 ft. D

42. Further Description of Important Features

This house has a bay window on the east side of the ground floor. The eaves have carpenter trim. The porch on the southeast has bracketed posts. The window headers are triangular labels.

43. History and Significance John Stephenson was the brother of Blank and Peter Stephenson, the first white settlers in Holt County. He was born in Illinois in 1825 and followed his brothers to Holt County by 1840. He served in the Mexican War and in 1851 he married Margaret Russel, daughter of R.H. Russel, first Postmaster of Holt County, and purchased the farm his brother Peter had claimed in 1863. He built this house in 1842, at which time he owned 1,030 acres of land.

44. Description of Environment and Outbuildings

You drive through the remnants of the orchard, which once had over 500 trees, and there is also an abandoned apple barn to the southeast of the house.

45. Sources of Information

Interview with Howard McWilliams

See appendix.

46. Prepared by T. Carneal

47. Organization NWMSU Hist. Survey

48. Date 2-1-80

49. Revision Date(s)

1. No. 8 2. County Holt 4. Present Name(s) Milne House 5. Other Name(s) John Stephenson House

HO-AS-001-163

#45 Appendix

Atlas of Atchison & Holt County, Missouri. Fremont, NE: Midwest Atlas Co., 1968.

Boswell, Joseph S. "Holt County, Missouri". Unpublished term paper, Northwest Missouri State University, 1964.

The Harbinger. Vol. II, No. 2. 1971. pp. 24-31.

History of Holt and Atchison Counties. National Historical Co., Saint Joseph, 1882.

History of Holt County, MO. Midland Printing Co., Saint Joseph, 1917.

Illustrated Historical Atlas Map of Holt County, MO. Brink., 1877.

Plat Book of Holt County, MO. Hixcon, 1925.

Standard Atlas of Holt County, MO. Ogle, 1898.

Standard Atlas of Holt County, MO. Ogle, 1918.

HISTORIC INVENTORY

110-AS-001-164

1. No. 9

2. County Holt

4. Present Name(s) Meyerdale Farm

5. Other Name(s) Meyer Farm

1. No.
0

2. County
Holt

3. Location of Negatives
Carneal's Office

4. Present Name(s)
Meyerdale Farm

5. Other Name(s)
George Meyer Farm

6. Specific Location
1 3/4 mi S of 59 on Rt. O.
W side of road.

7. City or Town — If Rural, Township & Vicinity
Forbes TWP

8. Site Plan with North Arrow

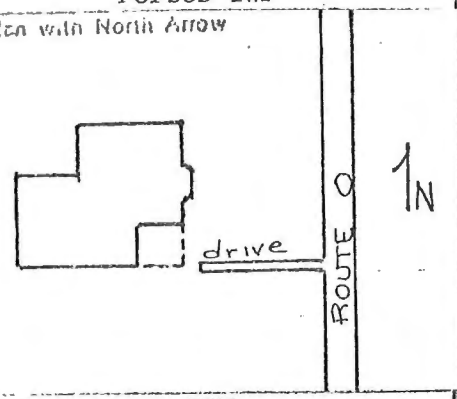

9. Coordinates — UTM
Lat. SE quarter of Sec. 7
Long. T 59 N R 37 W

10. Site [ ] Building [X] Structure [ ] Object [ ]

11. On National Register? Yes [ ] No [X]

12. Is It Eligible? Yes [ ] No [ ]

13. Part of Estab. Hist. Dist.? Yes [ ] No [X]

14. District Potent'l? Yes [ ] No [ ]

15. Name of Established District

16. Thematic Category
Architecture

17. Date(s) or Period
ca. 1850

18. Style or Design
Eclectic

19. Architect or Engineer
Unknown

20. Contractor or Builder
Unknown

21. Original Use, if apparent
Residence

22. Present Use
Residence

23. Ownership — Public [ ] Private [X]

24. Owner's Name & Address, if known
Carolyn Blankemeister
3310 Princess Lane
Dallas, TX 75229

25. Open to Public? Yes [ ] No [X]

26. Local Contact Person or Organization
Eileen Der

27. Other Surveys in Which Included
Centennial Farm of Holt Co.

28. No. of Stories 2

29. Basement? Yes [X] No [ ]

30. Foundation Material
Stone

31. Wall Construction
Frame

32. Roof Type & Material
Cross gable/asbestos

33. No. of Bays Irreg. Front Side

34. Wall Treatment
Weatherboard

35. Plan Shape Asymmetrical

36. Changes (Explain in #42) Addition [ ] Altered [ ] Moved [ ]

37. Condition Interior Exterior Excellent

38. Preservation Underway? Yes [X] No [ ]

39. Endangered? By What? Yes [ ] No [X]

40. Visible from Public Road? Yes [X] No [ ]

41. Distance from and Frontage on Road
1000' D

42. Further Description of Important Features

The house which was built before the Civil War, has been added to and changed as each member of the family has owned it. It now has a bow window on the east with a mansard roof, eaves on the gable ends have returns and windows have hood window headers. A porch of two storys has been added on the southeast, as well as a one story porch on the southwest.

43. History and Significance

This is the land claimed by Blank Stephenson, one of the first white settlers in Holt County. It was on the southeast corner of this tract that the first store in Holt County was operated by the Borchers borthers beginning in 1840. George Meyer, a native of Germany, came to Holt County with his family in 1844. (see appendix)

44. Description of Environment and Outbuildings

There are farm outbuildings and a modern house at the road.

45. Sources of Information

Interview with Mrs. Iris Sweaney, County Collector
See appendix

46. Prepared by
T. Carneal

47. Organization
NWMSU Hist. Survey

48. Date 9/1/80

49. Revision Date(s) 1

HO-AS-001-164

#43 Appendix
He was a member of the group which joined the 49ers from Holt County, returning to Holt County in 1850. At that time he married Mary Ann Kunkel and purchased the Stephenson farm in the spring of 1851. In the 1877 Atlas, Meyer is shown as owning over 400 acres of land. The farm is still owned by his heirs and was named a Centennial Farm. It is probable that the first frame building in Forbes Township, erected as a house by John Russel, is incorporated in this house.

#45 Appendix

Atlas of Atchison & Holt County, Missouri. Fremont, NE: Midwest Atlas Co., 1968.

Boswell, Joseph S. "Holt County, Missouri". Unpublished term paper, Northwest Missouri State University, 1964.

The Harbinger. Vol. II, No. 2. 1971. pp. 24-31.

History of Holt and Atchison Counties. National Historical Co., Saint Joseph, 1882.

History of Holt County, MO. Midland Printing Co., Saint Joseph, 1917.

Illustrated Historical Atlas Map of Holt County, MO. Brink., 1877.

Plat Book of Holt County, MO. Hixcon, 1925.

Standard Atlas of Holt County, MO. Ogle, 1898.

Standard Atlas of Holt County, MO. Ogle, 1918.

HISTORIC INVENTORY

HO-AS-001-165

1. No. 2

2. County Holt

3. Location of Negatives
Carneal's Office

4. Present Name(s)
Banks House

5. Other Name(s)
J. F. Meade House

6. Specific Location
One-half mile west of Route U on Route T, north side of road.

7. City or Town — If Rural, Township & Vicinity
Forbes TWP

8. Site Plan with North Arrow

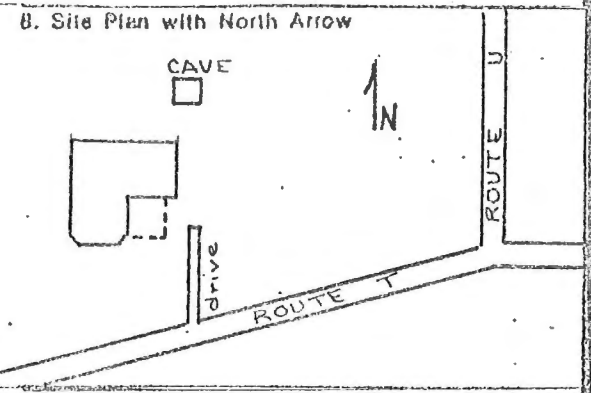

9. Coordinates — UTM
Lat. / Long. Section 27, Twp. 59N, R 37W

10. Site [ ] Building [X] — Structure [ ] Object [ ]

11. On National Register? Yes [ ] No [X]

12. Is It Eligible? Yes [ ] No [ ]

13. Part of Estab. Hist. Dist.? Yes [ ] No [X]

14. District Potent'l? Yes [ ] No [ ]

15. Name of Established District

16. Thematic Category
Architecture

17. Date(s) or Period
1890's

18. Style or Design
Italianate

19. Architect or Engineer
Unknown

20. Contractor or Builder
Unknown

21. Original Use, if apparent
Residence

22. Present Use
Residence

23. Ownership — Public [ ] Private [X]

24. Owner's Name & Address, if known
John Banks
Route 2, Oregon, MO 64473

25. Open to Public? Yes [ ] No [X]

26. Local Contact Person or Organization
Eileen Derr

27. Other Surveys in Which Included

28. No. of Stories 2

29. Basement? Yes [X] No [ ]

30. Foundation Material
Stone

31. Wall Construction
Frame

32. Roof Type & Material
Cross hip/Asbestos

33. No. of Bays — Front Irreg Side Irreg

34. Wall Treatment
Weatherboard

35. Plan Shape Ell

36. Changes (Explain in #42) — Addition [ ] Altered [X] Moved [ ]

37. Condition — Interior — Exterior

38. Preservation Underway? Yes [X] No [ ]

39. Endangered? By What? Yes [ ] No [X]

40. Visible from Public Road? Yes [X] No [ ]

41. Distance from and Frontage on Road
100 ft. D.

42. Further Description of Important Features
Shutters - fascia board. There is a porch with carpenter trim on the southeast with a bay window on the south. There is a one story addition on the northeast, perhaps a closed in porch.

43. History and Significance
Meade was a section foreman in railroad construction who saw this land when he was working on the construction of the Kansas City, St. Joseph and Council Bluffs Railroad through this area. When he retired from railroad construction he returned to this area and bought land. He and some neighbors of his were responsible for grading the road across Monkey Mountain with Mule Teams, shortly after World War I.

44. Description of Environment and Outbuildings
There is a laid stone cave in the rear with other out buildings.

45. Sources of Information
Interview with Howard McWilliams.

See appendix.

46. Prepared by
T. Carneal

47. Organization
NWMSU Hist. Survey

48. Date 2-1-80

49. Revision Date(s)

1. No. 2 — 2. County Holt — 4. Present Name(s) Banks House — 5. Other Name(s) J. F. Meade House

HD-AS-001-165

#45 Appendix

Atlas of Atchison & Holt County, Missouri. Fremont, NE: Midwest Atlas Co., 1968.

Boswell, Joseph S. "Holt County, Missouri". Unpublished term paper, Northwest Missouri State University, 1964.

The Harbinger. Vol. II, No. 2. 1971. pp. 24-31.

History of Holt and Atchison Counties. National Historical Co., Saint Joseph, 1882.

History of Holt County, MO. Midland Printing Co., Saint Joseph, 1917.

Illustrated Historical Atlas Map of Holt County, MO. Brink., 1877.

Plat Book of Holt County, MO. Hixcon, 1925.

Standard Atlas of Holt County, MO. Ogle, 1898.

Standard Atlas of Holt County, MO. Ogle, 1918.

HISTORIC INVENTORY

HO-AS-001-166

1. No. 1

2. County: Holt

3. Location of Negatives: Carneal's Office

4. Present Name(s): Monkey Mountain Wildlife Area

5. Other Name(s):

6. Specific Location: County Road, northeast corner of County Routes "T" and "U"

7. City or Town: If Rural, Township & Vicinity: Forbes TWP

8. Site Plan with North Arrow

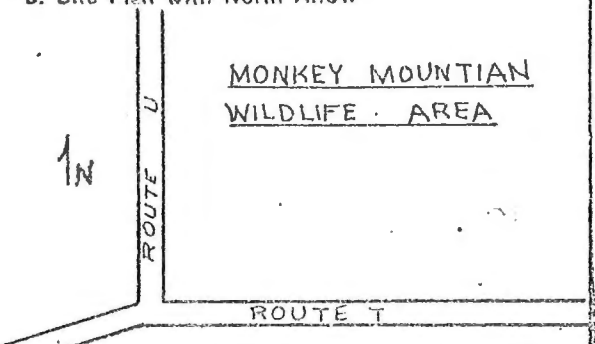

9. Coordinates: UTM Lat. Long. See map.

10. Site [X] Building [ ] Structure [ ] Object [ ]

11. On National Register? Yes [ ] No [X]

12. Is It Eligible? Yes [ ] No [ ]

13. Part of Estab. Hist. Dist.? Yes [ ] No [X]

14. District Potent'l? Yes [ ] No [ ]

15. Name of Established District

16. Thematic Category: Recreation

17. Date(s) or Period: n/a

18. Style or Design: Not applicable

19. Architect or Engineer: Not applicable

20. Contractor or Builder: Not applicable

21. Original Use, if apparent: Not applicable

22. Present Use: Wildlife Protection

23. Ownership: Public [X] Private [ ]

24. Owner's Name & Address, if known: Missouri Conservation Comm.

25. Open to Public? Yes [X] No [ ]

26. Local Contact Person or Organization: Eileen Derr

27. Other Surveys in Which Included: Conservation Commission Survey

28. No. of Stories: N/A

29. Basement? Yes [ ] No [ ]

30. Foundation Material: Not applicable

31. Wall Construction: Not applicable

32. Roof Type & Material: Not applicable

33. No. of Bays: Front Side Not applicable

34. Wall Treatment: Not applicable

35. Plan Shape: N/A

36. Changes (Explain in #42): Addition [ ] Altered [ ] Moved [ ] N/A

37. Condition: Interior Exterior

38. Preservation Underway? Yes [ ] No [ ] N/A

39. Endangered? By What? Yes [ ] No [ ] N/A

40. Visible from Public Road? Yes [X] No [ ]

41. Distance from and Frontage on Road

42. Further Description of Important Features

This conservation area comprises the triangular shaped bluff area which fronts on the Nodaway and Missouri Rivers.

43. History and Significance: When this area was settled an original settler is reputed to have remark "It would take a monkey to climb that mountain!" The area is known locally as Monkey Mountain. The Missouri River came to the foot of this bluff as late as 1918. It was in the eastern part of the Section 23 where Abraham Brown laid out his town of Dallas in 1846. While the town flourished it was the main shipping point for Oregon. (see appendix)

44. Description of Environment and Outbuildings

This is in a rural area.

45. Sources of Information

See appendix.

46. Prepared by: T. Carneal

47. Organization: NWMSU Hist. Survey

48. Date: 2-1-80

49. Revision Date(s):

1. No. 1 | 2. County Holt | 4. Present Name(s) Monkey Mountain Wildlife Area | 5. Other Name(s)

HO-AS-001-166

No. 43 Appendix
Abraham Brown also was the person who planted the first apple orchard in Holt County with grafts he brought from Tennessee, which he grafted to crab apple sprouts. The orchard was in the Northwest quarter of Section 10, Township 59N, Range 37W.

#45 Appendix

Atlas of Atchison & Holt County, Missouri. Fremont, NE: Midwest Atlas Co., 1968.

Boswell, Joseph S. "Holt County, Missouri". Unpublished term paper, Northwest Missouri State University, 1964.

The Harbinger. Vol. II, No. 2. 1971. pp. 24-31.

History of Holt and Atchison Counties. National Historical Co., Saint Joseph, 1882.

History of Holt County, MO. Midland Printing Co., Saint Joseph, 1917.

Illustrated Historical Atlas Map of Holt County, MO. Brink., 1877.

Plat Book of Holt County, MO. Hixcon, 1925.

Standard Atlas of Holt County, MO. Ogle, 1898.

Standard Atlas of Holt County, MO. Ogle, 1918.

WELCOME
TO
MONKEY MOUNTAIN

HISTORIC INVENTORY

110-AS-001-167

1. No. 3

2. County: Holt

3. Location of Negatives: Carneal's Office

4. Present Name(s): Zona House

5. Other Name(s): Boone Franscher House

6. Specific Location: 1/2 mi. East of "U" o on road at top of Monkey Mt. Wildlife Area.

7. City or Town: If Rural, Township & Vicinity: Forbes TWP.

8. Site Plan with North Arrow

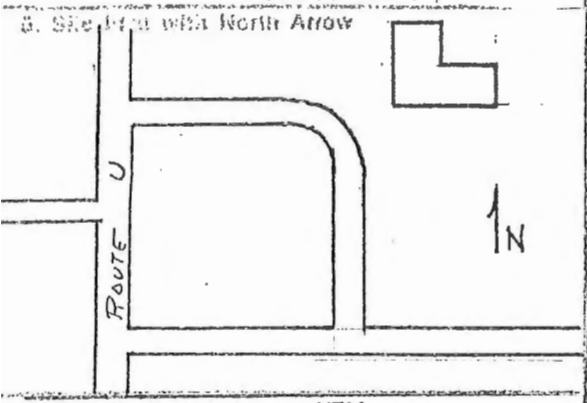

9. Coordinates: UTM
Lat. / Long.: Sec. 15, Twp 59N, R 37W

10. Site It: Building [X] Structure [ ] Object [ ]

11. On National Register? Yes [ ] No [X]

12. Is It Eligible? Yes [ ] No [ ]

13. Part of Estab. Hist. Dist.? Yes [ ] No [X]

14. District Potent'l? Yes [ ] No [ ]

15. Name of Established District

16. Thematic Category: Architecture

17. Date(s) or Period: Unknown

18. Style or Design: Rural Gothic

19. Architect or Engineer: Unknown

20. Contractor or Builder: Unknown

21. Original Use, if apparent: Residence

22. Present Use: Residence

23. Ownership: Public [ ] Private [X]

24. Owner's Name & Address, if known
John Zona
Route 2
Oregon, MO 64473

25. Open to Public? Yes [ ] No [X]

26. Local Contact Person or Organization: Eileen Derr

27. Other Surveys in Which Included

28. No. of Stories: 2

29. Basement? Yes [ ] No [X]

30. Foundation Material: Stone

31. Wall Construction: Frame

32. Roof Type & Material: Gable/asbestos

33. No. of Bays: Front 5 Side Irreg.

34. Wall Treatment: Asbestos siding

35. Plan Shape: Ell

36. Changes (Explain in #42): Addition [X] Altered [ ] Moved [ ]

37. Condition: Interior / Exterior: Good

38. Preservation Underway? Yes [X] No [ ]

39. Endangered? By What? Yes [ ] No [X]

40. Visible from Public Road? Yes [X] No [ ]

41. Distance from and Frontage on Road: 1,000 ft. D

42. Further Description of Important Features

South facade has 4/4 eyebrow windows. It almost appears that this may be the combination of three houses. There is a lean-to roofed section at the northeast and two dissimilar gable roofed sections which are now connected. All has been covered with asbestos siding.

43. History and Significance

This property is shown as being owned by Nancy Tisdell in 1877, and a house is shown. The Franscher family, stockraisers and farmers in Forbes Township around the turn of the century owned this house for a long while.

44. Description of Environment and Outbuildings

This is a farmsite with numerous buildings on the property.

45. Sources of Information

See appendix.

46. Prepared by: T. Carneal

47. Organization: NWMSU Hist. Survey

48. Date: 2-1-80

49. Revision Date(s)

1. No. 3
2. County Holt
4. Present Name(s) Zona House
5. Other Name(s) Boone Franscher House

HD-AS-001-167

#45 Appendix

Atlas of Atchison & Holt County, Missouri. Fremont, NE: Midwest Atlas Co., 1968.

Boswell, Joseph S. "Holt County, Missouri". Unpublished term paper, Northwest Missouri State University, 1964.

The Harbinger. Vol. II, No. 2. 1971. pp. 24-31.

History of Holt and Atchison Counties. National Historical Co., Saint Joseph, 1882.

History of Holt County, MO. Midland Printing Co., Saint Joseph, 1917.

Illustrated Historical Atlas Map of Holt County, MO. Brink., 1877.

Plat Book of Holt County, MO. Hixcon, 1925.

Standard Atlas of Holt County, MO. Ogle, 1898.

Standard Atlas of Holt County, MO. Ogle, 1918.

HISTORIC INVENTORY

HO-AS-001-168

1. No. 4

2. County Holt

3. Location of Negatives Carneal's Office

4. Present Name(s) Noble House

5. Other Name(s) James Huiatt House

6. Specific Location Across from Highland Cemetery on Route U.

7. City or Town — If Rural, Township & Vicinity Forbes TWP.

8. Site Plan with North Arrow

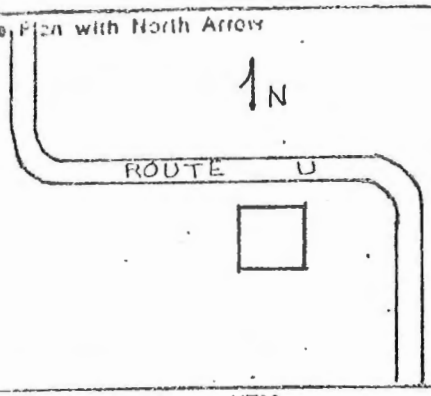

9. Coordinates — UTM Lat. Long. Sec. 10, Twp. 58, R 38

10. Site [ ] Building [X] Structure [ ] Object [ ]

11. On National Register? Yes [ ] No [X]

12. Is It Eligible? Yes [ ] No [ ]

13. Part of Estab. Hist. Dist.? Yes [ ] No [X]

14. District Potent'l? Yes [ ] No [ ]

15. Name of Established District

16. Thematic Category Architecture

17. Date(s) or Period 1850's

18. Style or Design Federal

19. Architect or Engineer Unknown

20. Contractor or Builder Unknown

21. Original Use, if apparent Residence

22. Present Use Unoccupied

23. Ownership — Public [ ] Private [X]

24. Owner's Name & Address, if known Leo Noble Route 2, Oregon, MO 64473

25. Open to Public? Yes [ ] No [X]

26. Local Contact Person or Organization Eileen Derr

27. Other Surveys in Which Included

28. No. of Stories 1

29. Basement? Yes [ ] No [X]

30. Foundation Material Stone

31. Wall Construction Brick/mortar

32. Roof Type & Material Gable/ Wood shingle

33. No. of Bays Front 3 Side 2

34. Wall Treatment Common bond

35. Plan Shape Rectangle

36. Changes (Explain in #42) Addition [ ] Altered [ ] Moved [ ]

37. Condition Interior Poor Exterior Poor

38. Preservation Underway? Yes [ ] No [X]

39. Endangered? By What? Yes [X] No [ ] Abandoned

40. Visible from Public Road? Yes [X] No [ ]

41. Distance from and Frontage on Road 1,000 ft. D.

42. Further Description of Important Features

This house has stone lintels, and brick sills. The eave ends have a wide bargeboard. There is a center chimney.

43. History and Significance

John Huiatt came to Holt County in 1845. He was a native of North Carolina, born in 1811 and died in Forbes Township in 1887. His sons, John W. and Daniel, were important farmers and stock raisers, as was he. Daniel was elected to the Holt County Court in 1880.

44. Description of Environment and Outbuildings

On top of the hill overlooking the valleys and the Highland Cemetery, which was known as Huiatt Cemetery in the early days.

45. Sources of Information

Interview with Howard McWilliams.

See appendix.

46. Prepared by T. Carneal

47. Organization NWMSU Hist. Survey

48. Date 2-1-80

49. Revision Date(s)

1. No. 4 | 2. County Holt | 4. Present Name(s) Noble House | 5. Other Name(s) John Huiatt House

HO-AS-001-168

#45 Appendix

Atlas of Atchison & Holt County, Missouri. Fremont, NE: Midwest Atlas Co., 1968.

Boswell, Joseph S. "Holt County, Missouri". Unpublished term paper, Northwest Missouri State University, 1964.

The Harbinger. Vol. II, No. 2. 1971. pp. 24-31.

History of Holt and Atchison Counties. National Historical Co., Saint Joseph, 1882.

History of Holt County, MO. Midland Printing Co., Saint Joseph, 1917.

Illustrated Historical Atlas Map of Holt County, MO. Brink., 1877.

Plat Book of Holt County, MO. Hixcon, 1925.

Standard Atlas of Holt County, MO. Ogle, 1898.

Standard Atlas of Holt County, MO. Ogle, 1918.

HISTORIC INVENTORY

MO-AS-001-169

1. No. 5

2. County Holt

4. Present Name(s) Locust Grove Stock and Grain Farm

5. Other Name(s) Robert Patterson House

No. 5

County Holt

Location of Negatives Carneal's Office

4. Present Name(s) Locust Grove Stock and Grain Farm

5. Other Name(s) Robert Patterson House

6. Specific Location 3/4 mi. South of #59 then east on road which connects O and U. North side of road.

7. City or Town — If Rural, Township & Vicinity: Forbes TWP

8. Site Plan with North Arrow

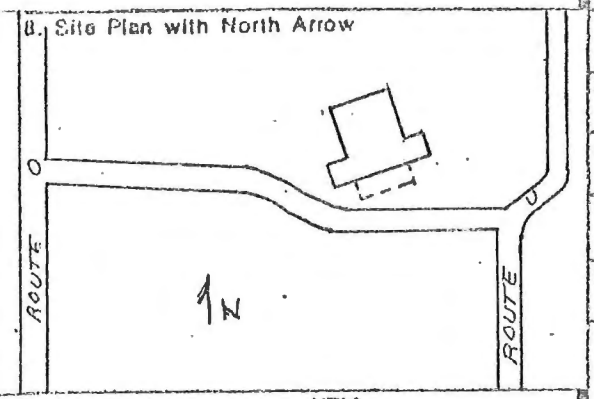

9. Coordinates — UTM
Lat. / Long. Sec. 4, Twp. 59N, R 37W

10. Site [ ] Building [X] Structure [ ] Object [ ]

11. On National Register? Yes [ ] No [X]

12. Is It Eligible? Yes [ ] No [ ]

13. Part of Estab. Hist. Dist.? Yes [ ] No [X]

14. District Potent'l? Yes [ ] No [ ]

15. Name of Established District

16. Thematic Category: Architecture

17. Date(s) or Period: Prior to 1882

18. Style or Design: Italianate

19. Architect or Engineer: Unknown

20. Contractor or Builder: Unknown

21. Original Use, if apparent: Residence

22. Present Use: Unoccupied

23. Ownership — Public [ ] Private [X]

24. Owner's Name & Address, if known: Paul Dudek, Route #1, Oregon, MO 64473

25. Open to Public? Yes [ ] No [X]

26. Local Contact Person or Organization: Eileen Derr

27. Other Surveys in Which Included

28. No. of Stories: 2

29. Basement? Yes [ ] No [X]

30. Foundation Material: Stone

31. Wall Construction: Frame

32. Roof Type & Material: hip-gable/asbestos

33. No. of Bays — Front: 3 Side: Irreg

34. Wall Treatment: Weatherboard

35. Plan Shape: T

36. Changes (Explain in #42) — Addition [X] Altered [ ] Moved [ ]

37. Condition — Interior: Exterior: Good

38. Preservation Underway? Yes [X] No [ ]

39. Endangered? Yes [X] No [ ] By What? Neglect

40. Visible from Public Road? Yes [X] No [ ]

41. Distance from and Frontage on Road: 200 ft. D

42. Further Description of Important Features: This house has a bracketed plain cornice. There is a bracketed hood window header on the west window. A bay window is on the southwest corner of the first floor. The house has pilaster corners. There is a two story extension on the north which is of different style and houses a garage or stable.

43. History and Significance

Robert Patterson was born in 1830 in County Donegal, Ireland and emigrated to Holt County with his parents in 1842. His father claimed land in Section 4, Township 58N, Range 37W. After service in the Mexican War he returned to Holt County and became in time, the owner of over 900 acres of Holt County land.

44. Description of Environment and Outbuildings

Farm buildings.

45. Sources of Information

Interview with Howard McWilliams.

See appendix.

46. Prepared by: T. Carneal

47. Organization: NWMSU Hist. Survey

48. Date: 2-1-80

49. Revision Date(s)

HD-AS-001-169

#45 Appendix

Atlas of Atchison & Holt County, Missouri. Fremont, NE: Midwest Atlas Co., 1968.

Boswell, Joseph S. "Holt County, Missouri". Unpublished term paper, Northwest Missouri State University, 1964.

The Harbinger. Vol. II, No. 2. 1971. pp. 24-31.

History of Holt and Atchison Counties. National Historical Co., Saint Joseph, 1882.

History of Holt County, MO. Midland Printing Co., Saint Joseph, 1917.

Illustrated Historical Atlas Map of Holt County, MO. Brink., 1877.

Plat Book of Holt County, MO. Hixcon, 1925.

Standard Atlas of Holt County, MO. Ogle, 1898.

Standard Atlas of Holt County, MO. Ogle, 1918.

HISTORIC INVENTORY

HO-AS-001-170

1. No. 24

2. County Holt

3. Location of Negatives
Carneal's Office

4. Present Name(s)
Wood Abandoned House

5. Other Name(s)
Allen Caldwell Wood House

6. Specific Location
1-1/2 mi. north of Forest City on Chestnut Street Road

7. City or Town — If Rural, Township & Vicinity
Forest TWP

8. Site Plan with North Arrow

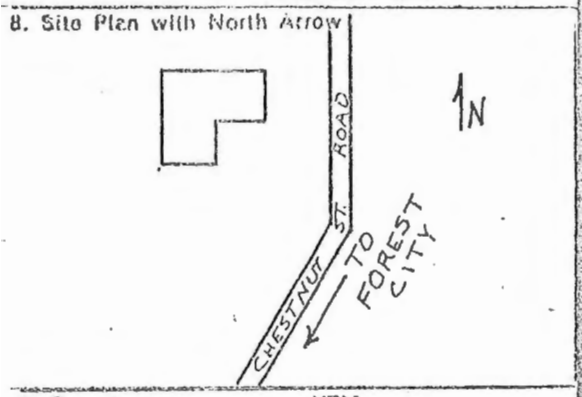

9. Coordinates — UTM
Lat. Section 20, Twp 60N, R 38W.
Long.

10. Site [ ] Building [X] — Structure [ ] Object [ ]

11. On National Register? Yes [ ] No [X]

12. Is It Eligible? Yes [ ] No [ ]

13. Part of Estab. Hist. Dist.? Yes [ ] No [X]

14. District Potent'l? Yes [ ] No [ ]

15. Name of Established District

16. Thematic Category
Architecture

17. Date(s) or Period
1854

18. Style or Design
Federal

19. Architect or Engineer
Unknown

20. Contractor or Builder
Unknown

21. Original Use, if apparent
Residence

22. Present Use
Abandoned

23. Ownership — Public [ ] Private [X]

24. Owner's Name & Address, if known
Edith Strickler
Mound City, MO 64470

25. Open to Public? Yes [ ] No [X]

26. Local Contact Person or Organization
Eileen Derr

27. Other Surveys in Which Included

28. No. of Stories 2

29. Basement? Yes [ ] No [X]

30. Foundation Material
Stone

31. Wall Construction
Frame

32. Roof Type & Material
Cross gable/wood Shingle

33. No. of Bays — Front 6 — Side 1

34. Wall Treatment
Weatherboard

35. Plan Shape Ell

36. Changes (Explain in #42) — Addition [ ] Altered [ ] Moved [ ]

37. Condition — Interior — Exterior Poor

38. Preservation Underway? Yes [ ] No [X]

39. Endangered? By What? Yes [X] No [ ]
Abandoned

40. Visible from Public Road? Yes [X] No [ ]

41. Distance from and Frontage on Road
100 ft. D.

42. Further Description of Important Features
This house has fireplaces at the east and west ends of the north section of the house. The north side has two doors and four windows windows are six/six. There is a porch in the southeast corner of the "L" and the door leading from this has sidelights and transom and is recessed.

43. History and Significance

Allen Caldwell Wood came from his native Kentucky to Holt County in 1850. He was a farmer and stock raiser. This house was built in 1854-55.

44. Description of Environment and Outbuildings
This is an abandoned farm house with no other farm buildings on the property.

45. Sources of Information

See appendix.

46. Prepared by
T. Carneal

47. Organization
NWMSU Hist. Survey

48. Date
2-1-80

49. Revision Date(s)

1. No. 24
2. County Holt
4. Present Name(s) Wood Abandoned House
5. Other Name(s) Allen Caldwell Wood House

HO-AS-001-170

#45 Appendix

Atlas of Atchison & Holt County, Missouri. Fremont, NE: Midwest Atlas Co., 1968.

Boswell, Joseph S. "Holt County, Missouri". Unpublished term paper, Northwest Missouri State University, 1964.

The Harbinger. Vol. II, No. 2. 1971. pp. 24-31.

History of Holt and Atchison Counties. National Historical Co., Saint Joseph, 1882.

History of Holt County, MO. Midland Printing Co., Saint Joseph, 1917.

Illustrated Historical Atlas Map of Holt County, MO. Brink., 1877.

Plat Book of Holt County, MO. Hixcon, 1925.

Standard Atlas of Holt County, MO. Ogle, 1898.

Standard Atlas of Holt County, MO. Ogle, 1918.

HISTORIC INVENTORY

HO-21-001-171

1. No. 21

2. County Holt

3. Location of Negatives
Carneal's Office

4. Present Name(s)
John Turney Farm House

5. Other Name(s)

6. Specific Location
East side of Hi. 111 at Kimsey Creek, just north of Forest City.

7. City or Town — If Rural, Township & Vicinity
Forest TWP.

8. Site Plan with North Arrow

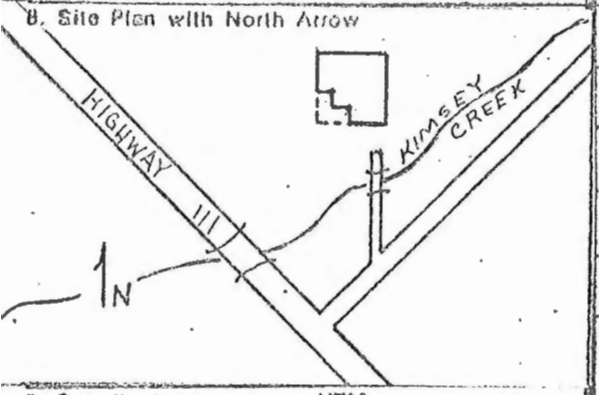

9. Coordinates — UTM
Lat. / Long. Sec. 19, Twp. 60N, R 38W

10. Site [ ] Building [X] — Structure [ ] Object [ ]

11. On National Register? Yes [ ] No [X]

12. Is It Eligible? Yes [ ] No [ ]

13. Part of Estab. Hist. Dist.? Yes [ ] No [X]

14. District Potent'l? Yes [ ] No [ ]

15. Name of Established District

16. Thematic Category
Architecture

17. Date(s) or Period
Unknown

18. Style or Design
Queen Anne

19. Architect or Engineer
Unknown

20. Contractor or Builder
Unknown

21. Original Use, if apparent
Residence

22. Present Use
Residence

23. Ownership — Public [ ] Private [X]

24. Owner's Name & Address, if known
John Turney 64451
Route 1, Forest City, MO

25. Open to Public? Yes [ ] No [X]

26. Local Contact Person or Organization
Eileen Derr

27. Other Surveys in Which Included

28. No. of Stories 2

29. Basement? Yes [X] No [ ]

30. Foundation Material
Stone

31. Wall Construction
Frame

32. Roof Type & Material
Cross Gable/Asbestos

33. No. of Bays — Front Irreg. Side Irreg.

34. Wall Treatment
Weatherboard

35. Plan Shape Asymmetrical

36. Changes (Explain in #42) — Addition [ ] Altered [ ] Moved [ ]

37. Condition — Interior ____ Exterior Good

38. Preservation Underway? Yes [X] No [ ]

39. Endangered? Yes [X] No [ ]
By What?
Neglect

40. Visible from Public Road? Yes [X] No [ ]

41. Distance from and Frontage on Road
1/4 mi. D.

42. Further Description of Important Features

This house has champfered corners and shingle gable ends. There is a two story tower at the southwest corner with very steep hip roof. Eave ends have returns. There is a wood spindle valance on the porch at the southwest.

43. History and Significance

In 1850 Russell Turney built a saw mill at this location. Turney had earlier, in 1845, built a grist mill in Section 27, Township 60N, Range 38W, just outside of the present Oregon, on a creek that is no longer flowing.

44. Description of Environment and Outbuildings

This is a farm site with numerous other buildings.

45. Sources of Information

See appendix.

46. Prepared by
T. Carneal

47. Organization
NWMSU Hist. Survey

48. Date
2-1-80

49. Revision Date(s)

1. No. 21 2. County Holt 4. Present Name(s) John Turney Farm House 5. Other Name(s)

HO-AS-001-171

#45 Appendix

Atlas of Atchison & Holt County, Missouri. Fremont, NE: Midwest Atlas Co., 1968.

Boswell, Joseph S. "Holt County, Missouri". Unpublished term paper, Northwest Missouri State University, 1964.

The Harbinger. Vol. II, No. 2. 1971. pp. 24-31.

History of Holt and Atchison Counties. National Historical Co., Saint Joseph, 1882.

History of Holt County, MO. Midland Printing Co., Saint Joseph, 1917.

Illustrated Historical Atlas Map of Holt County, MO. Brink., 1877.

Plat Book of Holt County, MO. Hixcon, 1925.

Standard Atlas of Holt County, MO. Ogle, 1898.

Standard Atlas of Holt County, MO. Ogle, 1918.

HISTORIC INVENTORY

HD-AS-001-172

1. No. 22

2. County Holt

3. Location of Negatives
Carneal's Office

4. Present Name(s)
Fawks House

5. Other Name(s)
George Cotten House

6. Specific Location 1-3/4 mi. south of Junction of Highways 111 and 159. East side of No. 111.

7. City or Town — If Rural, Township & Vicinity
Forest TWP

8. Site Plan with North Arrow

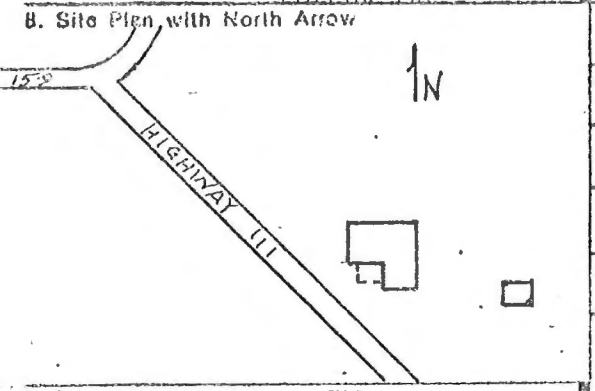

9. Coordinates — UTM
Lat. Sec. 13, Twp 60N, R 39W
Long.

10. Site [ ] Building [X] Structure [ ] Object [ ]

11. On National Register? Yes [ ] No [X]

12. Is It Eligible? Yes [ ] No [ ]

13. Part of Estab. Hist. Dist.? Yes [ ] No [X]

14. District Potent'l? Yes [ ] No [ ]

15. Name of Established District

16. Thematic Category
Architecture

17. Date(s) or Period
ca 1890

18. Style or Design
Queen Anne

19. Architect or Engineer
Unknown

20. Contractor or Builder
Unknown

21. Original Use, if apparent
Residence

22. Present Use
Residence

23. Ownership — Public [ ] Private [X]

24. Owner's Name & Address, if known
Nina Fawks
Mound City, MO 64470

25. Open to Public? Yes [ ] No [X]

26. Local Contact Person or Organization
Eileen Derr

27. Other Surveys in Which Included

28. No. of Stories 1½

29. Basement? Yes [X] No [ ]

30. Foundation Material
Stone

31. Wall Construction
Frame

32. Roof Type & Material
Cross gable/Asbestos

33. No. of Bays — Front — Side
Irregular Irreg.

34. Wall Treatment
Weatherboard

35. Plan Shape Asymmetrical

36. Changes (Explain in #42) — Addition [ ] Altered [ ] Moved [ ]

37. Condition — Interior — Exterior
Very good

38. Preservation Underway? Yes [X] No [ ]

39. Endangered? By What? Yes [ ] No [X]

40. Visible from Public Road? Yes [X] No [ ]

41. Distance from and Frontage on Road
25 ft. D.

42. Further Description of Important Features
This house has shallow hood window headers and champfered corners. There is a diamond shaped window in the attic level of the south wall. Gable ends are shingle. A porch on the southwest has ornamental iron posts which are new.

43. History and Significance
George Cotten was a native of Kentucky where he was born in 1844. He came to Holt County in 1859 and is shown by the Atlases as owning land in several townships of the County. For years there was a Cotten Hardware Store in Forest City. George Cotten, Jr., owner of the store, built this house.

44. Description of Environment and Outbuildings
There is a garage to the southeast of the house. The house is tucked into a depression in the River Bluff.

45. Sources of Information
See appendix.

46. Prepared by
T. Carneal

47. Organization
NWMSU Hist. Survey

48. Date
2-1-80

49. Revision Date(s)

1. No. 22
2. County Holt
4. Present Name(s) Fawks House
5. Other Name(s) George Cotten House

110-AS-001-172

#45 Appendix

Atlas of Atchison & Holt County, Missouri. Fremont, NE: Midwest Atlas Co., 1968.

Boswell, Joseph S. "Holt County, Missouri". Unpublished term paper, Northwest Missouri State University, 1964.

The Harbinger. Vol. II, No. 2. 1971. pp. 24-31.

History of Holt and Atchison Counties. National Historical Co., Saint Joseph, 1882.

History of Holt County, MO. Midland Printing Co., Saint Joseph, 1917.

Illustrated Historical Atlas Map of Holt County, MO. Brink., 1877.

Plat Book of Holt County, MO. Hixcon, 1925.

Standard Atlas of Holt County, MO. Ogle, 1898.

Standard Atlas of Holt County, MO. Ogle, 1918.

HISTORIC INVENTORY

HO-AS-001-173

1. No. 23

2. County: Holt

3. Location of Negatives: Carneal's Office

4. Present Name(s): Derr House

5. Other Name(s): Patrick Fitzmaurice House

6. Specific Location: 1-1/4 mi. south of Junction of Highways 11 and 159, East side of road.

7. City or Town: If Rural, Township & Vicinity: Forest TWP.

8. Site Plan with North Arrow

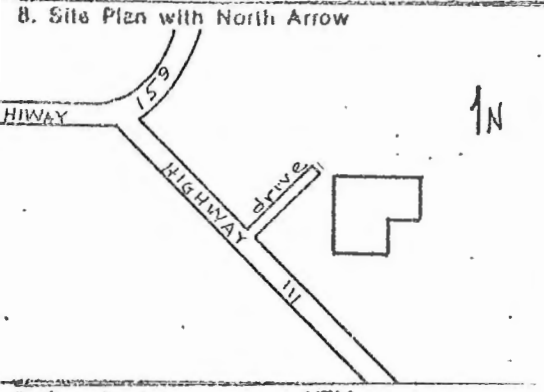

9. Coordinates: UTM: 1/4 Sec. 13, Twp. 60N, R 39W Long.

10. Site / Building [X] / Structure / Object

11. On National Register? Yes / No [X]

12. Is It Eligible? Yes / No

13. Part of Estab. Hist. Dist.? Yes / No [X]

14. District Potent'l? Yes / No

15. Name of Established District

16. Thematic Category: Architecture

17. Date(s) or Period: 1854

18. Style or Design: Federal

19. Architect or Engineer: Unknown

20. Contractor or Builder: Unknown

21. Original Use, if apparent: Residence

22. Present Use: Abandoned

23. Ownership: Public / Private [X]

24. Owner's Name & Address, if known: Elwood Derr, Route 1, Forest City, MO 64451

25. Open to Public? Yes / No [X]

26. Local Contact Person or Organization: Eileen Derr

27. Other Surveys in Which Included

28. No. of Stories: 2

29. Basement? Yes / No

30. Foundation Material: Stone

31. Wall Construction: Brick

32. Roof Type & Material: Gable /Wood shingle

33. No. of Bays: Front 5 Side 1

34. Wall Treatment: Running Bond

35. Plan Shape: Ell

36. Changes (Explain in #42): Addition [X] Altered / Moved /

37. Condition: Interior / Exterior: Poor

38. Preservation Underway? Yes / No [X]

39. Endangered? Yes [X] No / By What? Abandoned

40. Visible from Public Road? Yes [X] No /

41. Distance from and Frontage on Road: 200 ft. D.

42. Further Description of Important Features

This house has stone lug sills and window headers. There is a recessed door which has had sidelights. A porch has fallen off the west front. There is a two story frame addition on the east.

43. History and Significance: Patrick Fitzmaurice, a native of County Mayo, Ireland, came to Holt Co. in 1854. He built this house from brick shipped up the river from St. Joseph. He and his family were active members of the Roman Catholic Church in Forest City, the only Roman Church in Holt County. In the 1877 Atlas he is shown as owning more than 900 acres of land. There are a number of Fitzmaurices still living in Holt County.

44. Description of Environment and Outbuildings

This is an abandoned farm house with only livestock operations on the property.

45. Sources of Information

See appendix.

46. Prepared by: T. Carneal

47. Organization: NWMSU Hist. Survey

48. Date: 2-1-80

49. Revision Date(s)

HO-AS-001-173

#45 Appendix

Atlas of Atchison & Holt County, Missouri. Fremont, NE: Midwest Atlas Co., 1968.

Boswell, Joseph S. "Holt County, Missouri". Unpublished term paper, Northwest Missouri State University, 1964.

The Harbinger. Vol. II, No. 2. 1971. pp. 24-31.

History of Holt and Atchison Counties. National Historical Co., Saint Joseph, 1882.

History of Holt County, MO. Midland Printing Co., Saint Joseph, 1917.

Illustrated Historical Atlas Map of Holt County, MO. Brink., 1877.

Plat Book of Holt County, MO. Hixcon, 1925.

Standard Atlas of Holt County, MO. Ogle, 1898.

Standard Atlas of Holt County, MO. Ogle, 1918.

HISTORIC INVENTORY

Ho-AS-001-174

1. No. 74

2. County Holt

3. Location of Negatives Carneal's Office

4. Present Name(s) Smith Farm

5. Other Name(s) John Crider House Ashby Price House

6. Specific Location 1/4 mile north of Highway 120 on Highway 59, west side of road.

7. City or Town If Rural, Township & Vicinity Hickory TWP

8. Site Plan with North Arrow

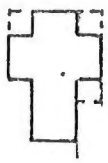

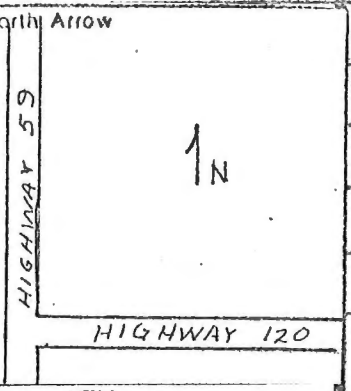

9. Coordinates UTM Lat. Northwest 1/4 Sec. 25, Twp. Long. 61N, R 38W

10. Site [ ] Building [X] Structure [ ] Object [ ]

11. On National Register? Yes [ ] No [X]

12. Is It Eligible? Yes [ ] No [ ]

13. Part of Estab. Hist. Dist.? Yes [ ] No [X]

14. District Potent'l? Yes [ ] No [ ]

15. Name of Established District

16. Thematic Category Architecture

17. Date(s) or Period 1870's- 1890's

18. Style or Design Rural Gothic

19. Architect or Engineer Unknown

20. Contractor or Builder Unknown

21. Original Use, if apparent Residence

22. Present Use Residence

23. Ownership Public [ ] Private [X]

24. Owner's Name & Address, if known Letitia Smith, Mound City, MO 64430

25. Open to Public? Yes [ ] No [X]

26. Local Contact Person or Organization Eileen Derr

27. Other Surveys in Which Included

28. No. of Stories 2 - 2-1/2

29. Basement? Yes [X] No [ ]

30. Foundation Material Stone

31. Wall Construction Frame

32. Roof Type & Material Gable/asbestos

33. No. of Bays Front 2 Side 3

34. Wall Treatment Weatherboard

35. Plan Shape T

36. Changes (Explain in #42) Addition [X] Altered [X] Moved [ ]

37. Condition Interior Exterior Good

38. Preservation Underway? Yes [X] No [ ]

39. Endangered? By What? Yes [ ] No [X]

40. Visible from Public Road? Yes [X] No [ ]

41. Distance from and Frontage on Road 200 ft. D.

42. Further Description of Important Features This house appears to be two houses. The southwest extension has the heavy fascia board and 4/4 window of an early, possibly antebellum house. The north end of the house has ornate corner pilasters, carpenter trim porches on the northeast and northwest, and the eaves have a pediment effect. There is also a carpenter trim porch on the east side of the south ell, which connects it to the rest of the house.

43. History and Significance

John Crider, a native of Pennsylvania, was born in 1835. He moved to Holt County in 1869 and became one of the county's leading landowners. He had an orchard of over 300 trees at his homeplace. His granddaughter is the present owner, the property has been in the family since 1871.

44. Description of Environment and Outbuildings

This is a farm site with numerous buildings on the property.

45. Sources of Information

See appendix.

46. Prepared by T. Carneal

47. Organization NWMSU Hist. Survey

48. Date 2-1-80

49. Revision Date(s)

1. No. 74
2. County Holt
4. Present Name(s) Smith Farm
5. Other Name(s) John Crider House Ashby Price House

110-AS-001-174

#45 Appendix

Atlas of Atchison & Holt County, Missouri. Fremont, NE: Midwest Atlas Co., 1968.

Boswell, Joseph S. "Holt County, Missouri". Unpublished term paper, Northwest Missouri State University, 1964.

The Harbinger. Vol. II, No. 2. 1971. pp. 24-31.

History of Holt and Atchison Counties. National Historical Co., Saint Joseph, 1882.

History of Holt County, MO. Midland Printing Co., Saint Joseph, 1917.

Illustrated Historical Atlas Map of Holt County, MO. Brink., 1877.

Plat Book of Holt County, MO. Hixcon, 1925.

Standard Atlas of Holt County, MO. Ogle, 1898.

Standard Atlas of Holt County, MO. Ogle, 1918.

HISTORIC INVENTORY

MO-AS-001-175

1. No. 75

2. County Holt

3. Location of Negatives Carneal's Office

4. Present Name(s) Morris Barn

5. Other Name(s) George Meyer, Wm. Rankin, Nellie Ratliff Farm Barn

6. Specific Location Northwest corner of Junction of Highways 59 and 159.

7. City or Town — If Rural, Township & Vicinity: Hickory TWP

8. Site Plan with North Arrow

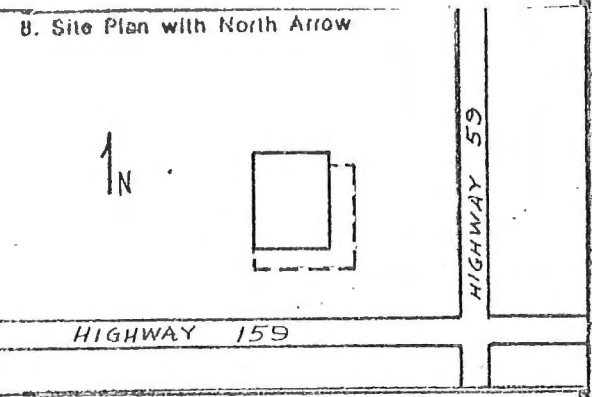

9. Coordinates — Lat. / Long. — UTM: Northwest 1/4 Section 24, Twp 61N, R 38W

10. Site Is: Building [X] Structure [ ] Object [ ]

11. On National Register? Yes [ ] No [X]

12. Is It Eligible? Yes [ ] No [ ]

13. Part of Estab. Hist. Dist.? Yes [ ] No [X]

14. District Potent'l? Yes [ ] No [ ]

15. Name of Established District

16. Thematic Category: Agriculture

17. Date(s) or Period: Unknown

18. Style or Design: Vernacular

19. Architect or Engineer: Unknown

20. Contractor or Builder: Unknown

21. Original Use, if apparent: Barn

22. Present Use: Barn

23. Ownership: Public [ ] Private [X]

24. Owner's Name & Address, if known: Phillip Morris, Route 3, Oregon, MO 64473

25. Open to Public? Yes [ ] No [X]

26. Local Contact Person or Organization: Eileen Derr

27. Other Surveys in Which Included

28. No. of Stories: Not appli.

29. Basement? Yes [ ] No [ ]

30. Foundation Material: Stone

31. Wall Construction: Frame

32. Roof Type & Material: Gambrel/asbestos

33. No. of Bays — Front / Side: Not applicable

34. Wall Treatment: Barn siding

35. Plan Shape: Rectangle

36. Changes (Explain in #42): Addition [X] Altered [ ] Moved [ ]

37. Condition — Interior / Exterior: Very good

38. Preservation Underway? Yes [X] No [ ]

39. Endangered? By What? Yes [ ] No [X]

40. Visible from Public Road? Yes [X] No [ ]

41. Distance from and Frontage on Road: 200 ft. D.

42. Further Description of Important Features

The highlight of this building is the feeding shed which has been built onto the south and east sides of the barn. The barn has a hay floor with loading system on the north. The south facade has a "Pennsylvania Dutch" hex symbol built into the wall.

43. History and Significance This farm belonged, in the 1879's, to George Meyer, the early settler in Forbes Township, and later to his son-in-law Wm. Rankin. The feeding shed is indicative of the importance of the livestock industry in this area. Mrs. Morris says that because of it they lose very few weanling calves and that her brother-in-law now brings his calves over to this farm for weaning.

44. Description of Environment and Outbuildings

This is a farm site with numerous buildings on the property.

45. Sources of Information

Interview with Mrs. Phillip Morris.

See appendix.

46. Prepared by: T. Carneal

47. Organization: NWMSU Hist. Survey

48. Date: 2-1-80

49. Revision Date(s)

1. No. 75 2. County Holt 4. Present Name(s) Morris Barn 5. Other Name(s) George Meyer, Wm. Rankin, Nellie Ratliff Farm Barn

HO-AS-001-175

#45 Appendix

Atlas of Atchison & Holt County, Missouri. Fremont, NE: Midwest Atlas Co., 1968.

Boswell, Joseph S. "Holt County, Missouri". Unpublished term paper, Northwest Missouri State University, 1964.

The Harbinger. Vol. II, No. 2. 1971. pp. 24-31.

History of Holt and Atchison Counties. National Historical Co., Saint Joseph, 1882.

History of Holt County, MO. Midland Printing Co., Saint Joseph, 1917.

Illustrated Historical Atlas Map of Holt County, MO. Brink., 1877.

Plat Book of Holt County, MO. Hixcon, 1925.

Standard Atlas of Holt County, MO. Ogle, 1898.

Standard Atlas of Holt County, MO. Ogle, 1918.

HISTORIC INVENTORY

HO-AS-001-176

1. No. 76

2. County Holt

3. Location of Negatives Carneal's Office

4. Present Name(s) Brown's Tourist Court

5. Other Name(s)

6. Specific Location The curve, known as Browns Curve, where Highway 59 turns west to go into Mound City, Jct. 113.

7. City or Town If Rural, Township & Vicinity Hickory TWP

8. Site Plan with North Arrow

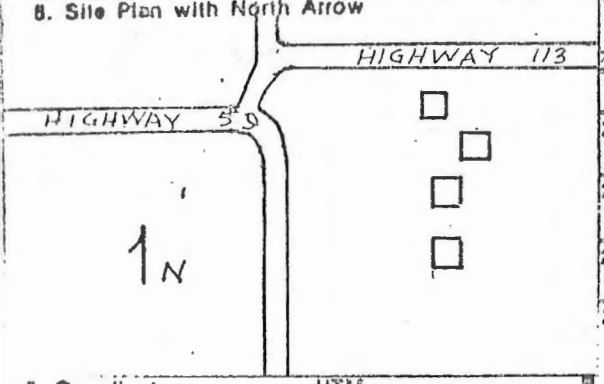

9. Coordinates UTM Lat. Northwest 1/4 Section 1 Long. Twp 61N, R 38W

10. Site [ ] Building [X] Structure [ ] Object [ ]

11. On National Register? Yes [ ] No [X]

12. Is It Eligible? Yes [ ] No [ ]

13. Part of Estab. Hist. Dist.? Yes [ ] No [X]

14. District Potent'l? Yes [ ] No [ ]

15. Name of Established District

16. Thematic Category Architecture/Society

17. Date(s) or Period 1930's

18. Style or Design Vernacular

19. Architect or Engineer Unknown

20. Contractor or Builder Unknown

21. Original Use, if apparent Tourist Court

22. Present Use Unoccupied

23. Ownership Public [ ] Private [X]

24. Owner's Name & Address, if known Clyde Brown
Route 2
Mound City, MO 64470

25. Open to Public? Yes [ ] No [X]

26. Local Contact Person or Organization Eileen Derr

27. Other Surveys in Which Included

28. No. of Stories 1

29. Basement? Yes [ ] No [X]

30. Foundation Material Unknown

31. Wall Construction Frame

32. Roof Type & Material Gable/asbestos

33. No. of Bays Front 2 Side 1

34. Wall Treatment Asbestos siding

35. Plan Shape Square

36. Changes (Explain in #42) Addition [ ] Altered [ ] Moved [ ]

37. Condition Interior Exterior Fair

38. Preservation Underway? Yes [X] No [ ]

39. Endangered? By What? Yes [X] No [ ] Lack of care.

40. Visible from Public Road? Yes [X] No [ ]

41. Distance from and Frontage on Road 300 ft. D.

42. Further Description of Important Features
This is a group of small one room buildings with a center gable over the door.

43. History and Significance
John L. Brown settled in Section 36, Minton Township in 1857. His grandson Clyde ran this early Tourist Court in the 1930's. There were, in addition to the Tourist Cabins, a store and other service facilities at this site. There was also a picnic area in the grove of trees.

44. Description of Environment and Outbuildings
Several buildings which housed various business functions are on this property.

45. Sources of Information
See appendix.

46. Prepared by T. Carneal

47. Organization NWMSU Hist. Survey

48. Date 2-1-80

49. Revision Date(s)

1. No. 76
2. County Holt
4. Present Name(s) Brown's Tourist Court
5. Other Name(s)

HO-AS-001-176

#45 Appendix

Atlas of Atchison & Holt County, Missouri. Fremont, NE: Midwest Atlas Co., 1968.

Boswell, Joseph S. "Holt County, Missouri". Unpublished term paper, Northwest Missouri State University, 1964.

The Harbinger. Vol. II, No. 2. 1971. pp. 24-31.

History of Holt and Atchison Counties. National Historical Co., Saint Joseph, 1882.

History of Holt County, MO. Midland Printing Co., Saint Joseph, 1917.

Illustrated Historical Atlas Map of Holt County, MO. Brink., 1877.

Plat Book of Holt County, MO. Hixcon, 1925.

Standard Atlas of Holt County, MO. Ogle, 1898.

Standard Atlas of Holt County, MO. Ogle, 1918.

HISTORIC INVENTORY

HO-AS-001-177

1. No. 72

2. County Holt

3. Location of Negatives Carneal's Office

4. Present Name(s) Kneale Estate

5. Other Name(s) John Cowan House C.R. Kneale House

6. Specific Location 500 feet west of Route B on Highway 120

7. City or Town If Rural, Township & Vicinity Hickory TWP.

8. Site Plan with North Arrow

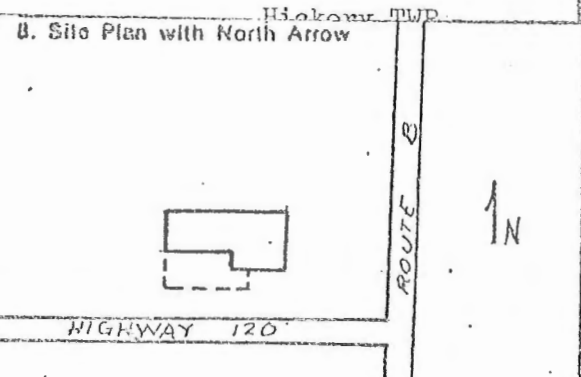

9. Coordinates UTM Lat. Long. Southwest 1/4 Sec. 28, Twp. 61N, R 37W

10. Site [ ] Building [X] Structure [ ] Object [ ]

11. On National Register? Yes [ ] No [X]

12. Is It Eligible? Yes [ ] No [ ]

13. Part of Estab. Nat. Dist.? Yes [ ] No [X]

14. District Potent'l? Yes [ ] No [ ]

15. Name of Established District

16. Thematic Category Architecture

17. Date(s) or Period ca 1880

18. Style or Design Greek Revival

19. Architect or Engineer Unknown

20. Contractor or Builder Unknown

21. Original Use, if apparent Residence

22. Present Use Residence

23. Ownership Public [ ] Private [X]

24. Owner's Name & Address, if known C. R. Kneale Estate Route 2 Oregon, MO 64473

25. Open to Public? Yes [ ] No [X]

26. Local Contact Person or Organization Eileen Derr

27. Other Surveys in Which Included

28. No. of Stories 2

29. Basement? Yes [ ] No [X]

30. Foundation Material Stone

31. Wall Construction Frame

32. Roof Type & Material Gable/asbestos

33. No. of Bays Front 3 Side 4

34. Wall Treatment Weatherboard

35. Plan Shape Rectangle

36. Changes (Explain in #42) Addition [X] Altered [ ] Moved [ ]

37. Condition Interior Exterior Good

38. Preservation Underway? Yes [X] No [ ]

39. Endangered? By What? Yes [ ] No [X]

40. Visible from Public Road? Yes [X] No [ ]

41. Distance from and Frontage on Road 200 ft. D.

42. Further Description of Important Features

This house which has an off-center recessed door with sidelights and transom on the south facade has 4/4 windows. Eave ends have returns. An addition on the east of the house is sheltered by a large porch with brick columns which also extends over the front door.

43. History and Significance

John Ish, who came in the mid 1840's to Hickory Township, was the first to settle this land. In 1866 John G. Cowan, a native of Kentucky, settled on this farm. Mr. Cowan, who became in time one of the largest landholders in Holt County, was the person who introduced the Shorthorn breed of cattle to the county. In 1867 he bought an Illinois bull; in 1868 (see appendix)

44. Description of Environment and Outbuildings

This is a farm site with numerous buildings on the property.

45. Sources of Information

See appendix.

46. Prepared by T. Carneal

47. Organization NWMSU Hist. Survey

48. Date 2-1-80

49. Revision Date(s)

1. No. 72 | 2. County Holt | 4. Present Name(s) Kneale Estate | 5. Other Name(s) John Cowan House C. R. Kneale House

HO-AS-001-177

No. 43 Appendix
he purchased the bull "Knight of St. George" in Kentucky, and the next year purchased fifteen head in Ohio. In 1872 he purchased "Loudon Duke the Sixth" from William Warfield of Lexington, Kentucky. This bull took over 50 premiums in exhibitions all over the Midwest. His daughter, "Loudon's Minnie" a red heifer took the Gold Medal at the Centennial Exhibition in Philadelphia. The Kneale family first came to Holt County in 1865, settling in Nodaway Township. James Kneale, the first Kneale in the County, was born on the Isle of Man.

#45 Appendix

Atlas of Atchison & Holt County, Missouri. Fremont, NE: Midwest Atlas Co., 1968.

Boswell, Joseph S. "Holt County, Missouri". Unpublished term paper, Northwest Missouri State University, 1964.

The Harbinger. Vol. II, No. 2. 1971. pp. 24-31.

History of Holt and Atchison Counties. National Historical Co., Saint Joseph, 1882.

History of Holt County, MO. Midland Printing Co., Saint Joseph, 1917.

Illustrated Historical Atlas Map of Holt County, MO. Brink., 1877.

Plat Book of Holt County, MO. Hixcon, 1925.

Standard Atlas of Holt County, MO. Ogle, 1898.

Standard Atlas of Holt County, MO. Ogle, 1918.

HISTORIC INVENTORY

HD-AS-001-178

1. No. 73

2. County Holt

3. Location of Negatives Carneal's office

4. Present Name(s) Kneale Estate

5. Other Name(s) Daisy Debord House Mrs. H.W. Smith House

6. Specific Location 7/8 mile west of Route B on Highway 120

7. City or Town If Rural, Township & Vicinity Hickory TWP

8. Site Plan with North Arrow

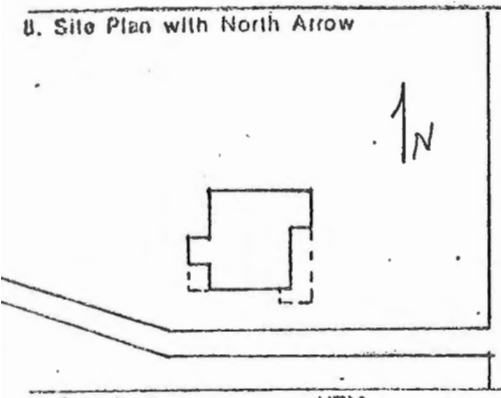

9. Coordinates UTM Lat. Northeast 1/4 Sec. 29, Long. Twp. 61N R 37W

10. Site [ ] Building [X] Structure [ ] Object [ ]

11. On National Register? Yes [ ] No [X]

12. Is It Eligible? Yes [ ] No [ ]

13. Part of Estab. Hist. Dist.? Yes [ ] No [X]

14. District Potent'l? Yes [ ] No [ ]

15. Name of Established District

16. Thematic Category Architecture

17. Date(s) or Period Unknown

18. Style or Design Queen Anne

19. Architect or Engineer Unknown

20. Contractor or Builder Unknown

21. Original Use, if apparent Residence

22. Present Use Residence

23. Ownership Public [ ] Private [X]

24. Owner's Name & Address, if known C. R. Kneale Estate, Route 2, Oregon, MO 64473

25. Open to Public? Yes [ ] No [X]

26. Local Contact Person or Organization Eileen Derr

27. Other Surveys in Which Included

28. No. of Stories 1-1/2

29. Basement? Yes [X] No [ ]

30. Foundation Material Stone

31. Wall Construction Frame

32. Roof Type & Material Cross gable/asbestos

33. No. of Bays Front Irreg. Side

34. Wall Treatment Weatherboard

35. Plan Shape Asymmetrical

36. Changes (Explain in #42) Addition [ ] Altered [ ] Moved [ ]

37. Condition Interior Exterior Good

38. Preservation Underway? Yes [X] No [ ]

39. Endangered? By What? Yes [ ] No [X]

40. Visible from Public Road? Yes [X] No [ ]

41. Distance from and Frontage on Road 50 ft. D.

42. Further Description of Important Features

This house has shingle gable ends, chamfered corners, and carpenter lace on the eave ends. There is a small carpenter trimmed porch on the southwest and a larger wrap around porch on the southeast; both have carpenter trim balustrades and valances.

43. History and Significance

Daisy Debord was the daughter of John Cowan and is shown as the owner in 1898. Mrs. H. W. Smith was the daughter of Clark Proud, the druggist of Oregon.

44. Description of Environment and Outbuildings

This is a farm site with numerous buildings on the property.

45. Sources of Information

See appendix.

46. Prepared by T. Carneal

47. Organization NWMSU Hist. Survey

48. Date 2-1-80

49. Revision Date(s)

1. No. 73 2. County Holt 4. Present Name(s) Kneale Estate 5. Other Name(s) Daisy Debord House Mrs. H. W. Smith House

HD-AS-001-178

#45 Appendix

Atlas of Atchison & Holt County, Missouri. Fremont, NE: Midwest Atlas Co., 1968.

Boswell, Joseph S. "Holt County, Missouri". Unpublished term paper, Northwest Missouri State University, 1964.

The Harbinger. Vol. II, No. 2. 1971. pp. 24-31.

History of Holt and Atchison Counties. National Historical Co., Saint Joseph, 1882.

History of Holt County, MO. Midland Printing Co., Saint Joseph, 1917.

Illustrated Historical Atlas Map of Holt County, MO. Brink., 1877.

Plat Book of Holt County, MO. Hixcon, 1925.

Standard Atlas of Holt County, MO. Ogle, 1898.

Standard Atlas of Holt County, MO. Ogle, 1918.

HISTORIC INVENTORY

HD-AS-001-179

1. No. 70

2. County Holt

3. Location of Negatives Carneal's Office

4. Present Name(s) New Point Consolidated School

5. Other Name(s)

6. Specific Location East end of Route 120 on "B", north of New Point.

7. City or Town — If Rural, Township & Vicinity Hickory TWP

8. Site Plan with North Arrow

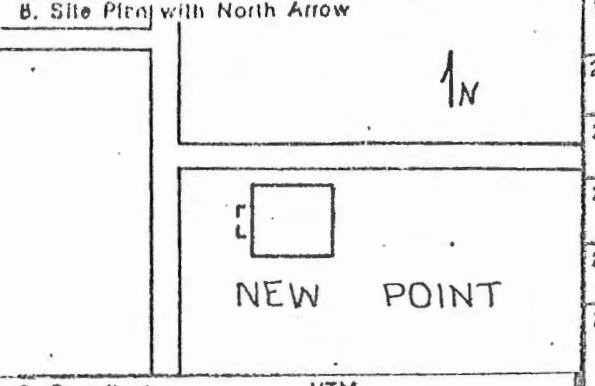

9. Coordinates UTM
Lat. Long. Southeast 1/4, Sec. 28, Twp. 61N, R 37W

10. Site [ ] Building [X] Structure [ ] Object [ ]

11. On National Register? Yes [ ] No [X]

12. Is It Eligible? Yes [ ] No [ ]

13. Part of Estab. Hist. Dist.? Yes [ ] No [X]

14. District Potent'l? Yes [ ] No [ ]

15. Name of Established District

16. Thematic Category Architecture/Education

17. Date(s) or Period 1918

18. Style or Design Vernacular

19. Architect or Engineer Unknown

20. Contractor or Builder Unknown

21. Original Use, if apparent Consolidated School

22. Present Use Unoccupied

23. Ownership Public [ ] Private [X]

24. Owner's Name & Address, if known Thelma Eckels
505 Meade Avenue
Sumner, Washington 98390

25. Open to Public? Yes [ ] No [X]

26. Local Contact Person or Organization Eileen Derr

27. Other Surveys in Which Included

28. No. of Stories 3

29. Basement? Yes [X] No [ ]

30. Foundation Material Brick

31. Wall Construction Brick

32. Roof Type & Material Truncated hip/ asb.

33. No. of Bays Front 9 Side 8

34. Wall Treatment Common bond

35. Plan Shape Square

36. Changes (Explain in #42) Addition [ ] Altered [ ] Moved [ ]

37. Condition Interior Exterior Poor

38. Preservation Underway? Yes [ ] No [X]

39. Endangered? By What? Yes [X] No [ ] Neglect

40. Visible from Public Road? Yes [X] No [ ]

41. Distance from and Frontage on Road 100 ft. D.

42. Further Description of Important Features

There is a pediment on the roof on the west facade. Exposed rafters can be seen at the eave on the west facade.

43. History and Significance

The district was consolidated in 1917 and a school was built on this location which burned to the ground the second winter. This building was built in 1918 and housed both grade and high school (through the 10th grade). The district was consolidated with Oregon in 1952 for High School and 1967 for Grade School.

44. Description of Environment and Outbuildings

There are no intrusions on this property.

45. Sources of Information

Interview with Mr. and Mrs. J. C. Lentz.
See appendix.

46. Prepared by T. Carneal

47. Organization NWMSU Hist. Survey

48. Date 2-1-80

49. Revision Date(s)

1. No. 70
2. County Holt
4. Present Name(s) New Point Consolidated School
5. Other Name(s)

HD-AS-001-179

#45 Appendix

Atlas of Atchison & Holt County, Missouri. Fremont, NE: Midwest Atlas Co., 1968.

Boswell, Joseph S. "Holt County, Missouri". Unpublished term paper, Northwest Missouri State University, 1964.

The Harbinger. Vol. II, No. 2. 1971. pp. 24-31.

History of Holt and Atchison Counties. National Historical Co., Saint Joseph, 1882.

History of Holt County, MO. Midland Printing Co., Saint Joseph, 1917.

Illustrated Historical Atlas Map of Holt County, MO. Brink., 1877.

Plat Book of Holt County, MO. Hixcon, 1925.

Standard Atlas of Holt County, MO. Ogle, 1898.

Standard Atlas of Holt County, MO. Ogle, 1918.

HISTORIC INVENTORY

HO-AS-001-180

1. No. 71

2. County Holt

4. Present Name(s) Planalp House

5. Other Name(s) Alf Kunkel House

1. No. 71

2. County Holt

4. Present Name(s) Planalp House

5. Other Name(s) Alf Kunkel House

1. No. 71

2. County Holt

3. Location of Negatives Carneal's Office

6. Specific Location At bend in "B", 2-1/4 miles north of New Point. North side of road.

7. City or Town — If Rural, Township & Vicinity: Hickory TWP

8. Site Plan with North Arrow

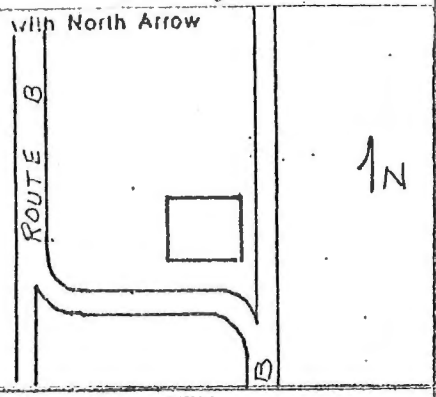

9. Coordinates — UTM Lat. Southwest 1/4, section 16 Long. Twp 61N R 37W

10. Site [ ] Structure [ ] Building [X] Object [ ]

11. On National Register? Yes [ ] No [X]

12. Is It Eligible? Yes [ ] No [ ]

13. Part of Estab. Hist. Dist.? Yes [ ] No [X]

14. District Potent'l? Yes [ ] No [ ]

15. Name of Established District

16. Thematic Category: Architecture

17. Date(s) or Period: 1910's

18. Style or Design: Prairie

19. Architect or Engineer: Unknown

20. Contractor or Builder: Unknown

21. Original Use, if apparent: Residence

22. Present Use: Residence

23. Ownership — Public [ ] Private [X]

24. Owner's Name & Address, if known: Sam Planalp, Route 1, Maitland, MO 64466

25. Open to Public? Yes [ ] No [X]

26. Local Contact Person or Organization: Eileen Derr

27. Other Surveys in Which Included

28. No. of Stories: 1-1/2

29. Basement? Yes [X] No [ ]

30. Foundation Material: Concrete block

31. Wall Construction: Frame

32. Roof Type & Material: Hip/asbestos

33. No. of Bays — Front 4 Side 2

34. Wall Treatment: Stucco

35. Plan Shape: Square

36. Changes (Explain in #42) — Addition [ ] Altered [ ] Moved [ ]

37. Condition — Interior: Exterior: Good

38. Preservation Underway? Yes [X] No [ ]

39. Endangered? By What? Yes [ ] No [X]

40. Visible from Public Road? Yes [X] No [ ]

41. Distance from and Frontage on Road: 50 ft. D.

42. Further Description of Important Features

The shingle pattern on this house roof is diamond shape. There is the typical prairie roof overhang. Wall dormers extend from all four facades of the roof. There is a flat roofed porch with Tuscan columns on concrete block pedestals. There is a screened porch on the east.

43. History and Significance: Alf Kunkel, a member of the Kunkel clan, built this house and is reputed to have gone broke over it. John C. Abplanalp came to Holt County, ca. 1865, from Indiana. The name Abplanalp, meaning "from the mountain" traces back several centuries to a mountain avalanche near Bern, Switzerland, where the only survivor, an infant unknown child was named Abplanalp by those who rescued him. Sam Planalp (this generation has dropped the "Ab") is the grandson of John C.

44. Description of Environment and Outbuildings

This is a farm site with numerous buildings.

45. Sources of Information

See appendix.

46. Prepared by: T. Carneal

47. Organization: NWMSU Hist. Survey

48. Date: 2-1-80

49. Revision Date(s)

HO-AS-001-180

#45 Appendix

Atlas of Atchison & Holt County, Missouri. Fremont, NE: Midwest Atlas Co., 1968.

Boswell, Joseph S. "Holt County, Missouri". Unpublished term paper, Northwest Missouri State University, 1964.

The Harbinger. Vol. II, No. 2. 1971. pp. 24-31.

History of Holt and Atchison Counties. National Historical Co., Saint Joseph, 1882.

History of Holt County, MO. Midland Printing Co., Saint Joseph, 1917.

Illustrated Historical Atlas Map of Holt County, MO. Brink., 1877.

Plat Book of Holt County, MO. Hixcon, 1925.

Standard Atlas of Holt County, MO. Ogle, 1898.

Standard Atlas of Holt County, MO. Ogle, 1918.

HISTORIC INVENTORY

HO-AS-001-181

1. No. 65

2. County Holt

3. Location of Negatives Carneal's Office

4. Present Name(s) J. L. Botkin House

5. Other Name(s) Oliver Botkin House

6. Specific Location 1/2 mile east of New Point on road by Nickols Creek. North side of road.

7. City or Town If Rural, Township & Vicinity: Hickory TWP

8. Site Plan with North Arrow

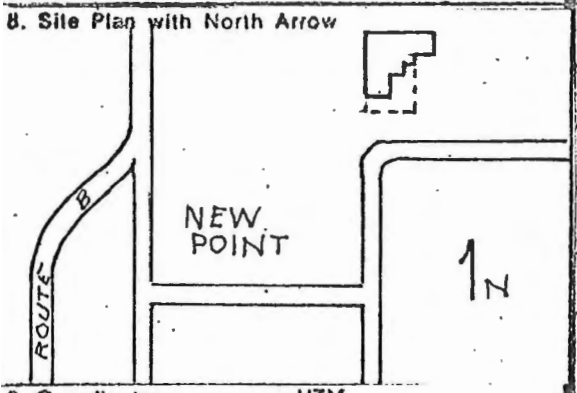

9. Coordinates UTM
Lat. Northeast 1/4, Sec. 33, Twp. 61N, R 37W
Long.

10. Site [ ] Building [X] Structure [ ] Object [ ]

11. On National Register? Yes [ ] No [X]

12. Is It Eligible? Yes [ ] No [ ]

13. Part of Estab. Hist. Dist.? Yes [ ] No [X]

14. District Potent'l? Yes [ ] No [ ]

15. Name of Established District

16. Thematic Category Architecture

17. Date(s) or Period 1890's

18. Style or Design Italianate

19. Architect or Engineer Unknown

20. Contractor or Builder Unknown

21. Original Use, if apparent Residence

22. Present Use Residence

23. Ownership Public [ ] Private [X]

24. Owner's Name & Address, if known J. L. Botkin
Route 2
Oregon, MO 64473

25. Open to Public? Yes [ ] No [X]

26. Local Contact Person or Organization Eileen Derr

27. Other Surveys in Which Included

28. No. of Stories 2

29. Basement? Yes [X] No [ ]

30. Foundation Material Stone

31. Wall Construction Frame

32. Roof Type & Material Hip/truncated hip asb.

33. No. of Bays Front Irreg. Side

34. Wall Treatment Weatherboard

35. Plan Shape Asymmetrical

36. Changes (Explain in #42) Addition [X] Altered [ ] Moved [ ]

37. Condition Interior Good Exterior

38. Preservation Underway? Yes [X] No [ ]

39. Endangered? By What? Yes [ ] No [X]

40. Visible from Public Road? Yes [X] No [ ]

41. Distance from and Frontage on Road 3,000 ft. D.

42. Further Description of Important Features

This house has a bracketed cornice. Windows have shallow entablature window headers. There is a bay window on the south. A wrap around porch is on the south and east. There is a one story addition on the east.

43. History and Significance Jeremiah Botkin was one of the early settlers of Hickory Township. His son Oliver, who built this house, (he was born in Holt County in 1865) was a breeder of Registered Angus. The present owner of the property, Jerry Botkin, still has his grandfather's Herd Book. The Nickol's Cemetery, where the first settlers of Hickory Township (1838-39) are buried is located on this farm.

44. Description of Environment and Outbuildings

This is a farmsite with numerous buildings on the property.

45. Sources of Information

Interview with Jerry Botkin.
See appendix.

46. Prepared by T. Carneal

47. Organization NWMSU Hist. Survey

48. Date 2-1-80

49. Revision Date(s)

1. No. 65
2. County Holt.
4. Present Name(s) J. L. Botkin House
5. Other Name(s) Oliver Botkin House

HO-AS-001-181

#45 Appendix

Atlas of Atchison & Holt County, Missouri. Fremont, NE: Midwest Atlas Co., 1968.

Boswell, Joseph S. "Holt County, Missouri". Unpublished term paper, Northwest Missouri State University, 1964.

The Harbinger. Vol. II, No. 2. 1971. pp. 24-31.

History of Holt and Atchison Counties. National Historical Co., Saint Joseph, 1882.

History of Holt County, MO. Midland Printing Co., Saint Joseph, 1917.

Illustrated Historical Atlas Map of Holt County, MO. Brink., 1877.

Plat Book of Holt County, MO. Hixcon, 1925.

Standard Atlas of Holt County, MO. Ogle, 1898.

Standard Atlas of Holt County, MO. Ogle, 1918.

HISTORIC INVENTORY

MO-AS-001-182

1. No. 51

2. County Holt

3. Location of Negatives Carneal's Office

4. Present Name(s) Ferguson House

5. Other Name(s) H. G. Noland House Catherine Hahn House

6. Specific Location 2 miles North of Oregon on Highway 59, West side of the road

7. City or Town If Rural, Township & Vicinity Lewis TWP

8. Site Plan with North Arrow

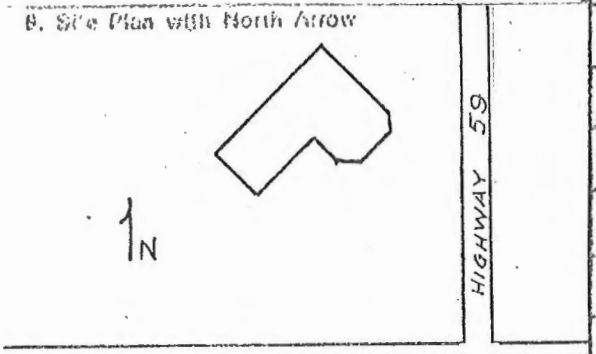

9. Coordinates UTM
Lat. Section 15, TWP 60N, R 38W
Long.

10. Site [ ] Building [X] Structure [ ] Object [ ]

11. On National Register? Yes [ ] No [X]

12. Is It Eligible? Yes [ ] No [ ]

13. Part of Estab. Hist. Dist.? Yes [ ] No [X]

14. District Potent'l? Yes [ ] No [ ]

15. Name of Established District

16. Thematic Category Architecture

17. Date(s) or Period ca 1850

18. Style or Design Federal

19. Architect or Engineer Unknown

20. Contractor or Builder Unknown

21. Original Use, if apparent Residence

22. Present Use Residence

23. Ownership Public [ ] Private [X]

24. Owner's Name & Address, if known
Merrill Ferguson
Route 2, Oregon, MO 64473

25. Open to Public? Yes [ ] No [X]

26. Local Contact Person or Organization
Eileen Derr

27. Other Surveys in Which Included

28. No. of Stories 2

29. Basement? Yes [ ] No [X]

30. Foundation Material Stone

31. Wall Construction Frame

32. Roof Type & Material Gable/asbestos

33. No. of Bays Front 5 Side 1

34. Wall Treatment Weatherboard

35. Plan Shape Ell

36. Changes (Explain in #42) Addition [ ] Altered [X] Moved [ ]

37. Condition Interior Exterior Good

38. Preservation Underway? Yes [X] No [ ]

39. Endangered? By What? Yes [ ] No [X]

40. Visible from Public Road? Yes [X] No [ ]

41. Distance from and Frontage on Road 100 ft. D

42. Further Description of Important Features
This house has 6/6 windows on the northeast facade, as well as a recessed door with sidelights. There is a bay window on the southeast and the ell extends to the southwest. At one time there was a log structure attached to the northeast facade of this house; this was demolished in the 1940's. The house is morticed and pinned.

43. History and Significance
H. G. Noland came to Holt County in 1839 and was a member of the first two County Courts, in 1841 and 1842. The present owners great-grandmother owned the property in 1898.

44. Description of Environment and Outbuildings
There is a mobile home to the south of the house.

45. Sources of Information
Interview with Merrill Ferguson.
See appendix.

46. Prepared by T. Carneal

47. Organization NWMSU Hist. Survey

48. Date 2-1-80

49. Revision Date(s)

1. No. 51
2. County Holt
4. Present Name(s) Ferguson House
5. Other Name(s) H. G. Noland House Catherine Hahn House

MO-AS-001-182

#45 Appendix

Atlas of Atchison & Holt County, Missouri. Fremont, NE: Midwest Atlas Co., 1968.

Boswell, Joseph S. "Holt County, Missouri". Unpublished term paper, Northwest Missouri State University, 1964.

The Harbinger. Vol. II, No. 2. 1971. pp. 24-31.

History of Holt and Atchison Counties. National Historical Co., Saint Joseph, 1882.

History of Holt County, MO. Midland Printing Co., Saint Joseph, 1917.

Illustrated Historical Atlas Map of Holt County, MO. Brink., 1877.

Plat Book of Holt County, MO. Hixcon, 1925.

Standard Atlas of Holt County, MO. Ogle, 1898.

Standard Atlas of Holt County, MO. Ogle, 1918.

HISTORIC INVENTORY

HO-AS-001-183

1. No. 53

2. County Holt

3. Location of Negatives Carneal's Office

4. Present Name(s) Watson House

5. Other Name(s) Daniel Kunkle House

6. Specific Location East edge of Oregon on north side of 59 Highway.

7. City or Town — If Rural, Township & Vicinity Lewis TWP.

8. Site Plan with North Arrow

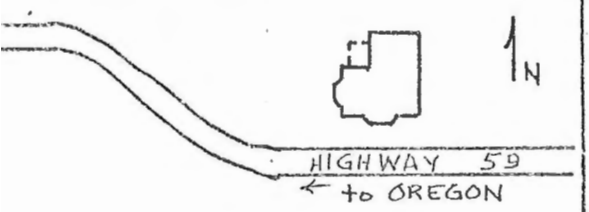

9. Coordinates — UTM Lat. Long. Sec. 26, Twp. 60N, R 38W

10. Site [ ] Building [X] Structure [ ] Object [ ]

11. On National Register? Yes [ ] No [X]

12. Is It Eligible? Yes [ ] No [ ]

13. Part of Estab. Hist. Dist.? Yes [ ] No [X]

14. District Potent'l? Yes [ ] No [ ]

15. Name of Established District

16. Thematic Category Architecture

17. Date(s) or Period ca. 1880

18. Style or Design Italianate

19. Architect or Engineer Unknown

20. Contractor or Builder Unknown

21. Original Use, if apparent Residence

22. Present Use Residence

23. Ownership — Public [ ] Private [X]

24. Owner's Name & Address, if known Gail Watson, Oregon, MO 64473

25. Open to Public? Yes [ ] No [X]

26. Local Contact Person or Organization Eileen Derr

27. Other Surveys in Which Included

28. No. of Stories 2

29. Basement? Yes [ ] No [X]

30. Foundation Material Stone

31. Wall Construction Frame

32. Roof Type & Material Hip/asbestos

33. No. of Bays — Front 3 Side 2

34. Wall Treatment Asbestos siding

35. Plan Shape Ell

36. Changes (Explain in #42) — Addition [ ] Altered [ ] Moved [ ]

37. Condition — Interior — Exterior Good

38. Preservation Underway? Yes [X] No [ ]

39. Endangered? By What? Yes [ ] No [X]

40. Visible from Public Road? Yes [X] No [ ]

41. Distance from and Frontage on Road 300 ft.

42. Further Description of Important Features

This house has a bracketed cornice. A two story carpenter trim porch is in the center bay of the south facade. There are bay windows at the east and west. The windows which are paired on the south facade have ornate label window headers. There is an addition on the northwest.

43. History and Significance

Daniel Kunkle was born in York County, Pennsylvania in 1815 and grew up in Ohio. In 1847 he emigrated to Holt County and the second year here built a grist mill, and by 1849 had it in operation. In 1861 he enlarged his mill to include machinery for carding wool. In 1865 he enlarged the mill once again to include the manufacture of cloth. Kunkle also invented a washing machine in 1864, which was exhibited at the Centennial (see appendix).

44. Description of Environment and Outbuildings

There are numerous farm buildings on the property.

45. Sources of Information

Interview with Lawrence Lehmer.

See Appendix.

46. Prepared by T. Carneal

47. Organization NWMSU Hist. Survey

48. Date 2-1-80

49. Revision Date(s)

1. No. 53 2. County Holt 4. Present Name(s) Watson House 5. Other Name(s) Daniel Kunkle House

HD-AS-001-183

No. 43 Appendix
Exposition in Philadelphia. Other inventions included a railroad car coupler and a mining drill extractor. Daniel Kunkle had twelve children, and in 1882 his sons and sons-in-law purchased the Kunkle Mill and operated it successfully for some years.

#45 Appendix

Atlas of Atchison & Holt County, Missouri. Fremont, NE: Midwest Atlas Co., 1968.

Boswell, Joseph S. "Holt County, Missouri". Unpublished term paper, Northwest Missouri State University, 1964.

The Harbinger. Vol. II, No. 2. 1971. pp. 24-31.

History of Holt and Atchison Counties. National Historical Co., Saint Joseph, 1882.

History of Holt County, MO. Midland Printing Co., Saint Joseph, 1917.

Illustrated Historical Atlas Map of Holt County, MO. Brink., 1877.

Plat Book of Holt County, MO. Hixcon, 1925.

Standard Atlas of Holt County, MO. Ogle, 1898.

Standard Atlas of Holt County, MO. Ogle, 1918.

HISTORIC INVENTORY

HO-AS-001-185

1. No. 55

2. County Holt

3. Location of Negatives Carneal's Office

4. Present Name(s) Robert Patterson House

5. Other Name(s) George Patterson House

6. Specific Location 3/4 miles east of Oregon on Richville Road. North side of road.

7. City or Town — If Rural, Township & Vicinity: Lewis TWP

8. Site Plan with North Arrow

9. Coordinates — UTM
Lat. Northeast quarter Section 25,
Long. Twp. 60N R 38W

10. Site [ ] Building [X] Structure [ ] Object [ ]

11. On National Register? Yes [ ] No [X]

12. Is It Eligible? Yes [ ] No [ ]

13. Part of Estab. Hist. Dist.? Yes [ ] No [X]

14. District Potent'l? Yes [ ] No [ ]

15. Name of Established District

16. Thematic Category: Architecture

17. Date(s) or Period: Unknown

18. Style or Design: Italianate

19. Architect or Engineer: Unknown

20. Contractor or Builder: Unknown

21. Original Use, if apparent: Residence

22. Present Use: Residence

23. Ownership — Public [ ] Private [X]

24. Owner's Name & Address, If known
Robert Patterson
Route 2, Oregon, MO 64473

25. Open to Public? Yes [ ] No [X]

26. Local Contact Person or Organization: Eileen Derr

27. Other Surveys in Which Included

28. No. of Stories 2

29. Basement? Yes [X] No [ ]

30. Foundation Material: Stone

31. Wall Construction: Frame

32. Roof Type & Material: Gable/asbestos

33. No. of Bays — Front 3 Side 1

34. Wall Treatment: Weatherboard

35. Plan Shape: Rectangle

36. Changes (Explain in #42) — Addition [ ] Altered [ ] Moved [ ]

37. Condition — Interior: Exterior: Good

38. Preservation Underway? Yes [X] No [ ]

39. Endangered? By What? Yes [ ] No [X]

40. Visible from Public Road? Yes [X] No [ ]

41. Distance from and Frontage on Road: 75 ft. D.

42. Further Description of Important Features

This house has bay windows on either side of the door on the south facade with heavy hooded roofs. There is a bracketed cornice and the center porch is carpenter trimmed.

43. History and Significance George Patterson was the son of Henry Patterson who located with Edwin Toole in Savannah Mo. in 1837, when there were probably no more than twelve white settlers in the entire Platte Purchase. Toole was the first Circuit Clerk of both Andrew and Buchanan Counties. Mr. Patterson moved to Holt County in 1858 where he settled on Section 32, Township 60N, Range 37W, becoming a very prosperous farmer and stock raiser, as was his son George. George Patterson was born in Andrew County while the family lived there.

44. Description of Environment and Outbuildings

This is a farm site with numerous farm buildings.

45. Sources of Information
See appendix.

46. Prepared by: T. Carneal

47. Organization: NWMSU Hist. Survey

48. Date: 2-1-80

49. Revision Date(s)

1. No. 55
2. County Holt
4. Present Name(s) Robert Patterson House
5. Other Name(s) George Patterson House

HO-AS-001-185

#45 Appendix

Atlas of Atchison & Holt County, Missouri. Fremont, NE: Midwest Atlas Co., 1968.

Boswell, Joseph S. "Holt County, Missouri". Unpublished term paper, Northwest Missouri State University, 1964.

The Harbinger. Vol. II, No. 2. 1971. pp. 24-31.

History of Holt and Atchison Counties. National Historical Co., Saint Joseph, 1882.

History of Holt County, MO. Midland Printing Co., Saint Joseph, 1917.

Illustrated Historical Atlas Map of Holt County, MO. Brink., 1877.

Plat Book of Holt County, MO. Hixcon, 1925.

Standard Atlas of Holt County, MO. Ogle, 1898.

Standard Atlas of Holt County, MO. Ogle, 1918.

HISTORIC INVENTORY

HO-AS-001-186

1. No. 54

2. County Holt

3. Location of Negatives
Carneal's Office

4. Present Name(s)
Radley House

5. Other Name(s)
Phillip Rostock House

6. Specific Location
Just outside of the City limits of Oregon on North side of Richville road.

7. City or Town — If Rural, Township & Vicinity
Lewis TWP

8. Site Plan with North Arrow

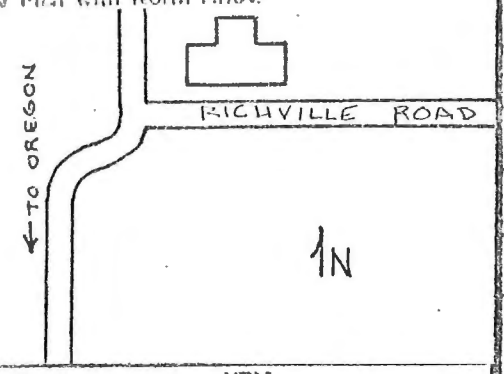

9. Coordinates — UTM
Lat. East end of North 1/2 of North
Long. East quarter Sec. 26, T 60N, R38W

10. Site [X] Building [X] Structure [ ] Object [ ]

11. On National Register? Yes [ ] No [X]

12. Is It Eligible? Yes [ ] No [ ]

13. Part of Estab. Hist. Dist.? Yes [ ] No [X]

14. District Potent'l? Yes [ ] No [ ]

15. Name of Established District

16. Thematic Category
Architecture

17. Date(s) or Period
Unknown

18. Style or Design
Federal

19. Architect or Engineer
Unknown

20. Contractor or Builder
Unknown

21. Original Use, if apparent
Residence

22. Present Use
Residence

23. Ownership — Public [ ] Private [X]

24. Owner's Name & Address, if known
Junior Radley
Oregon, MO 64473

25. Open to Public? Yes [ ] No [X]

26. Local Contact Person or Organization
Eileen Derr

27. Other Surveys in Which Included

28. No. of Stories 1

29. Basement? Yes [ ] No [X]

30. Foundation Material
Stone

31. Wall Construction
Brick - mortar

32. Roof Type & Material
Gable/asbestos

33. No. of Bays — Front 3 Side 1

34. Wall Treatment
Commond Bond

35. Plan Shape Ell

36. Changes (Explain in #42) — Addition [ ] Altered [ ] Moved [ ]

37. Condition — Interior — Exterior Fair

38. Preservation Underway? Yes [X] No [ ]

39. Endangered? By What? Yes [ ] No [X]

40. Visible from Public Road? Yes [X] No [ ]

41. Distance from and Frontage on Road
200 ft. D

42. Further Description of Important Features
This house has 6/6 windows, stone lintels and lug sills. The gable ends have eave returns. There is a wide facia board. On the south there is a porch with carpenter turned posts. The house is now vacant.

43. History and Significance
Phillip Rostock emigrated to Holt County from his native Germany in 1851. This land is shown as belonging to the Rostock family in all three Atlases. Rostock was listed in the 1877 Atlas as a farmer, carpenter, and tobacco grower.

44. Description of Environment and Outbuildings
There are no intrusions on this property.

45. Sources of Information
See appendix

46. Prepared by
T. Carneal

47. Organization
NWMSU Hist. Survey

48. Date 2-1-80

49. Revision Date(s)

1. No. 54 2. County Holt 4. Present Name(s) Radley House 5. Other Name(s) Phillip Rostock House

HO-AS-001-186

#45 Appendix

Atlas of Atchison & Holt County, Missouri. Fremont, NE: Midwest Atlas Co., 1968.

Boswell, Joseph S. "Holt County, Missouri". Unpublished term paper, Northwest Missouri State University, 1964.

The Harbinger. Vol. II, No. 2. 1971. pp. 24-31.

History of Holt and Atchison Counties. National Historical Co., Saint Joseph, 1882.

History of Holt County, MO. Midland Printing Co., Saint Joseph, 1917.

Illustrated Historical Atlas Map of Holt County, MO. Brink., 1877.

Plat Book of Holt County, MO. Hixcon, 1925.

Standard Atlas of Holt County, MO. Ogle, 1898.

Standard Atlas of Holt County, MO. Ogle, 1918.

HISTORIC INVENTORY

HO-AS-001-184

1. No. 12

2. County Holt

3. Location of Negatives
Carneal's Office

4. Present Name(s)
William Banks Stone House

5. Other Name(s)
William Banks House

6. Specific Location
1-1/8 mi. south of Forest City on Route T. North side of road.

7. City or Town — If Rural, Township & Vicinity
Lewis TWP.

8. Site Plan with North Arrow

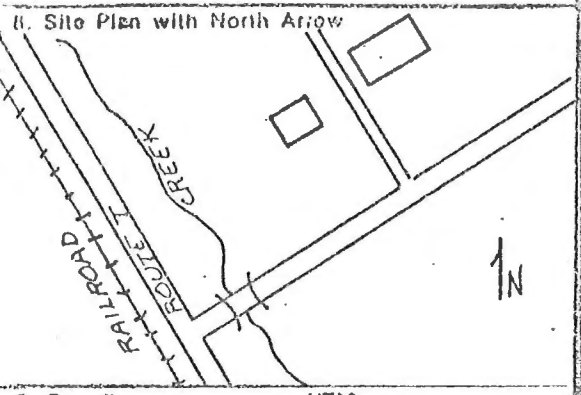

9. Coordinates — UTM
Lat. Southwest quarter, Section 4,
Long. Twp. 59N, R 38W

10. Site [ ] Building [X] Structure [ ] Object [ ]

11. On National Register? Yes [ ] No [X]

12. Is It Eligible? Yes [ ] No [ ]

13. Part of Estab. Hist. Dist.? Yes [ ] No [X]

14. District Potent'l? Yes [ ] No [ ]

15. Name of Established District

16. Thematic Category
Architecture

17. Date(s) or Period
1850's

18. Style or Design
Vernacular

19. Architect or Engineer
Unknown

20. Contractor or Builder
Unknown

21. Original Use, if apparent
Residence

22. Present Use
Unoccupied

23. Ownership — Public [ ] Private [X]

24. Owner's Name & Address, if known
Keith Gifford
Route 1, Forest City, MO 64451

25. Open to Public? Yes [ ] No [X]

26. Local Contact Person or Organization
Eileen Derr

27. Other Surveys in Which Included

28. No. of Stories 2

29. Basement? Yes [ ] No [X]

30. Foundation Material
Stone

31. Wall Construction
Laid stone

32. Roof Type & Material
Gable/wood shingle

33. No. of Bays — Front 3 Side 1

34. Wall Treatment
Rubble Stone

35. Plan Shape Rectangle

36. Changes (Explain in #42) — Addition [ ] Altered [ ] Moved [ ]

37. Condition — Interior — Exterior Fair

38. Preservation Underway? Yes [ ] No [X]

39. Endangered? By What? Yes [X] No [ ]
Abandoned

40. Visible from Public Road? Yes [X] No [ ]

41. Distance from and Frontage on Road
500 ft. D.

42. Further Description of Important Features
This house remnant has stone lintel window headers and wooden slip sills. There is a door in the south front. The limestone blocks are two feet thick.

43. History and Significance
William Banks was born on the Isle of Man in 1811. As a young man of 15 he shipped out on an ocean vessel as a hand. In the spring of 1832 he shipped as a deckhand on the Steamboat Yellowstone, which was in the service of the American Fur Co. and was the first steamboat to go upriver on the Missouri as far as the Rocky Mountains. (see appendix)

44. Description of Environment and Outbuildings
There is a laid stone spring house and the remnant of a limestone kiln on the hill in back of the house.

45. Sources of Information
See appendix.

46. Prepared by
T. Carneal

47. Organization
NWMSU Hist. Survey

48. Date 2-1-80

49. Revision Date(s)

1. No. 12
2. County Holt
4. Present Name(s) William Banks Stone House
5. Other Name(s) William Banks House

HO-AS-001-184

No. 43 Appendix
On this trip up the Missouri he cut wood for the boat at the point in Holt County which he returned to settle nine years later. This area, a part of Section 15, Township 59N, Range 38W, was called Jeffreys Point after Jeffrey Dorway, a mulatto who spoke English, French, and five Indian languages, and served as an interpreter between the white settlers and the Indians. Banks purchased Dorway's pre-emption for six hundred dollars and he and his partner, John McIntosh, started a merchandise business which proved unsuccessful. In 1844, Banks started a ferry at this location which he had named Iowa Point, This was the only ferry of the Missouri north of Robidoux's Landing, and proved to be very successful. He operated the ferry until 1856, when he sold it, having ferried hundreds of '49ers across the river during the Gold Rush. At some point he purchased the land on which this house stands. At the time of his residence here, there was a free flowing spring in the river bluff behind his home and he supplied water to the Kansas City, St. Joseph, and Council Bluffs Railroad. By 1882 Mr. Banks owned over 1,000 acres of Holt County land.

#45 Appendix

Atlas of Atchison & Holt County, Missouri. Fremont, NE: Midwest Atlas Co., 1968.

Boswell, Joseph S. "Holt County, Missouri". Unpublished term paper, Northwest Missouri State University, 1964.

The Harbinger. Vol. II, No. 2. 1971. pp. 24-31.

History of Holt and Atchison Counties. National Historical Co., Saint Joseph, 1882.

History of Holt County, MO. Midland Printing Co., Saint Joseph, 1917.

Illustrated Historical Atlas Map of Holt County, MO. Brink., 1877.

Plat Book of Holt County, MO. Hixcon, 1925.

Standard Atlas of Holt County, MO. Ogle, 1898.

Standard Atlas of Holt County, MO. Ogle, 1918.

HISTORIC INVENTORY

110-AS-001-187

1. No. 52

2. County Holt

3. Location of Negatives Carneal's Office

4. Present Name(s) Swearingen/Smokehouse

5. Other Name(s) Jacob Harman, James Watson, John Speer Smokehouse

6. Specific Location
One mile south of Oregon, then jog to west, then south 1/2 mile.

7. City or Town — If Rural, Township & Vicinity Lewis Twp.

8. Site Plan with North Arrow

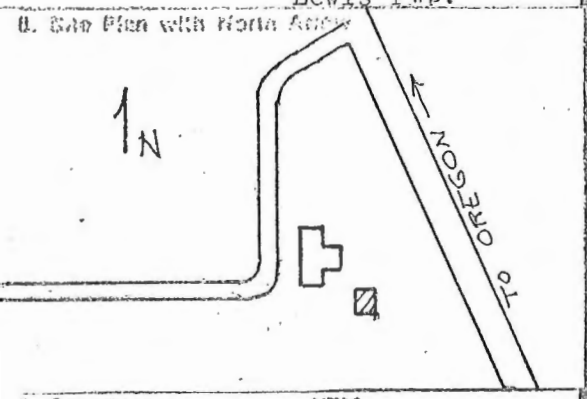

9. Coordinates — UTM
Lat. / Long. Section 2, Twp. 59N, R 38W

10. Site [ ] Building [X] — Structure [ ] Object [ ]

11. On National Register? Yes [ ] No [X]

12. Is It Eligible? Yes [ ] No [ ]

13. Part of Estab. Hist. Dist.? Yes [ ] No [X]

14. District Potent'l? Yes [ ] No [ ]

15. Name of Established District

16. Thematic Category Architecture

17. Date(s) or Period ca 1850

18. Style or Design Vernacular

19. Architect or Engineer Unknown

20. Contractor or Builder Unknown

21. Original Use, if apparent Smokehouse

22. Present Use Storage

23. Ownership — Public [ ] Private [X]

24. Owner's Name & Address, if known
Floyd Swearingen
Oregon, MO 64473

25. Open to Public? Yes [ ] No [X]

26. Local Contact Person or Organization Eileen Derr

27. Other Surveys in Which Included

28. No. of Stories 1

29. Basement? Yes [ ] No [X]

30. Foundation Material Stone

31. Wall Construction Stone

32. Roof Type & Material Gable/asbestos

33. No. of Bays — Front 1 Side 1

34. Wall Treatment Rubble Stone

35. Plan Shape Rectangle

36. Changes (Explain in #42) — Addition [ ] Altered [ ] Moved [ ]

37. Condition — Interior / Exterior Fair

38. Preservation Underway? Yes [X] No [ ]

39. Endangered? By What? Yes [ ] No [X]

40. Visible from Public Road? Yes [ ] No [X]

41. Distance from and Frontage on Road 500 ft. D.

42. Further Description of Important Features

This small laid stone smokehouse has one door on the west.

43. History and Significance

This property belonged for many years, to John Speer who was early twentieth century Holt County Recorder of Deeds.

44. Description of Environment and Outbuildings

This is a farm site with numerous farm buildings.

45. Sources of Information
Interview with Eldon Hibbard.
See appendix.

46. Prepared by T. Carneal

47. Organization NWMSU Hist. Survey

48. Date 2-1-80

49. Revision Date(s)

1. No. 52
2. County Holt
4. Present Name(s) Swearingen Smokehouse
5. Other Name(s) Jacob Harman James Watson John Speer/Smokehouse

HD-AS-001-187

#45 Appendix

Atlas of Atchison & Holt County, Missouri. Fremont, NE: Midwest Atlas Co., 1968.

Boswell, Joseph S. "Holt County, Missouri". Unpublished term paper, Northwest Missouri State University, 1964.

The Harbinger. Vol. II, No. 2. 1971. pp. 24-31.

History of Holt and Atchison Counties. National Historical Co., Saint Joseph, 1882.

History of Holt County, MO. Midland Printing Co., Saint Joseph, 1917.

Illustrated Historical Atlas Map of Holt County, MO. Brink., 1877.

Plat Book of Holt County, MO. Hixcon, 1925.

Standard Atlas of Holt County, MO. Ogle, 1898.

Standard Atlas of Holt County, MO. Ogle, 1918.

HISTORIC INVENTORY

HD-AS-001-188

1. No. 25

2. County Holt

3. Location of Negatives Carneal's Office

4. Present Name(s) Pleasant Hill Nursing Home

5. Other Name(s) Holt County Poor Farm

6. Specific Location 1/2 mile North and West of the Oregon limits.

7. City or Town Oregon, MO — If Rural, Township & Vicinity Lewis TWP

8. Site Plan with North Arrow

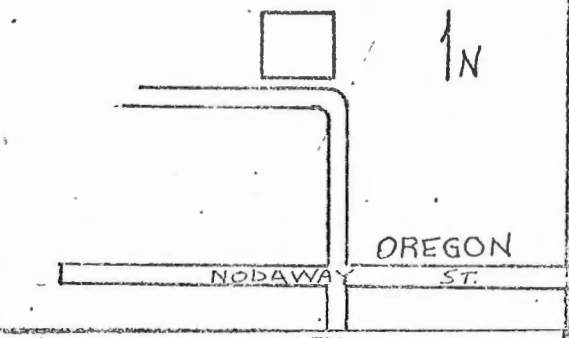

9. Coordinates UTM Lat. Long. Southwest quarter, Sec. 22, Twp 60N, R 38W

10. Site [ ] Building [X] Structure [ ] Object [ ]

11. On National Register? Yes [ ] No [X]

12. Is It Eligible? Yes [ ] No [ ]

13. Part of Estab. Hist. Dist.? Yes [ ] No [X]

14. District Potent'l? Yes [ ] No [ ]

15. Name of Established District

16. Thematic Category Architecture

17. Date(s) or Period 1873

18. Style or Design Italianate

19. Architect or Engineer Unknown

20. Contractor or Builder Unknown

21. Original Use, if apparent Holt County Poor Farm

22. Present Use Nursing Home

23. Ownership Public [X] Private [ ]

24. Owner's Name & Address, if known Holt County Court Oregon, MO 64473

25. Open to Public? Yes [ ] No [X]

26. Local Contact Person or Organization Eileen Derr

27. Other Surveys in Which Included

28. No. of Stories 2

29. Basement? Yes [X] No [ ]

30. Foundation Material Stone

31. Wall Construction Brick

32. Roof Type & Material Hip Tin

33. No. of Bays Front 5 Side 5

34. Wall Treatment Running bond.

35. Plan Shape Square

36. Changes (Explain in #42) Addition [ ] Altered [X] Moved [ ]

37. Condition Interior Exterior Good

38. Preservation Underway? Yes [X] No [ ]

39. Endangered? By What? Yes [ ] No [X]

40. Visible from Public Road? Yes [X] No [ ]

41. Distance from and Frontage on Road 100 ft. D

42. Further Description of Important Features

This building has bracketed cornices, radiating voussoir window headers, a door which is recessed and has side lights. The windows have stone lug sills.

43. History and Significance

This building was constructed in 1873 by the Holt County Court and has been in continuous operation since that time. It is currently leased to a private nursing home operator.

44. Description of Environment and Outbuildings

There are several buildings on the property.

45. Sources of Information

See appendix

46. Prepared by T. Carneal

47. Organization NWMSU Hist. Survey

48. Date 2-1-80

49. Revision Date(s)

1. No. 25 2. County Holt 4. Present Name(s) Pleasant Hill Nursing Home 5. Other Name(s) Holt County Poor Farm

HD-AS-001-188

#45 Appendix

Atlas of Atchison & Holt County, Missouri. Fremont, NE: Midwest Atlas Co., 1968.

Boswell, Joseph S. "Holt County, Missouri". Unpublished term paper, Northwest Missouri State University, 1964.

The Harbinger. Vol. II, No. 2. 1971. pp. 24-31.

History of Holt and Atchison Counties. National Historical Co., Saint Joseph, 1882.

History of Holt County, MO. Midland Printing Co., Saint Joseph, 1917.

Illustrated Historical Atlas Map of Holt County, MO. Brink., 1877.

Plat Book of Holt County, MO. Hixcon, 1925.

Standard Atlas of Holt County, MO. Ogle, 1898.

Standard Atlas of Holt County, MO. Ogle, 1918.

HISTORIC INVENTORY

110-AS-001-189

1. No. 189

2. County: Holt

3. Location of Negatives: Carneal's Office

4. Present Name(s): New Liberty Baptist Church

5. Other Name(s):

6. Specific Location: 3¼ mi N of Mound City on Hwy 59 2 mi N on Rt. C & ½ E on a gravel road.

7. City or Town: Mound City — If Rural, Township & Vicinity: Liberty

8. Site Plan with North Arrow

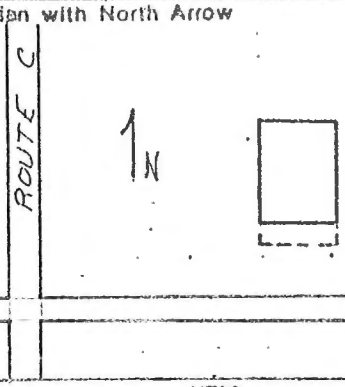

9. Coordinates — UTM
Lat. Sec 3
Long. TWP 62 N R 39 W

10. Site [ ] Building [X] — Structure [ ] Object [ ]

11. On National Register? Yes [ ] No [X]

12. Is It Eligible? Yes [ ] No [ ]

13. Part of Estab. Hist. Dist.? Yes [ ] No [X]

14. District Potent'l? Yes [ ] No [ ]

15. Name of Established District

16. Thematic Category: Architecture/Society

17. Date(s) or Period: 1889

18. Style or Design: Vernacular

19. Architect or Engineer: Unknown

20. Contractor or Builder: Unknown

21. Original Use, if apparent: Church

22. Present Use: Church

23. Ownership: Public [X] Private [ ]

24. Owner's Name & Address, if known
Board of Elders
New Liberty Baptist Church
Mound City, MO 64470

25. Open to Public? Yes [X] No [ ]

26. Local Contact Person or Organization: Ester Fields

27. Other Surveys in Which Included

28. No. of Stories: 1

29. Basement? Yes [X] No [ ]

30. Foundation Material: Cement Blocks

31. Wall Construction: Weatherboard/frame

32. Roof Type & Material: Gable/Asbestos

33. No. of Bays — Front 0 Side 5

34. Wall Treatment: Weatherboard

35. Plan Shape: Rectangle

36. Changes (Explain in #42) — Addition [ ] Altered [ ] Moved [ ]

37. Condition — Interior: good — Exterior: Good

38. Preservation Underway? Yes [ ] No [ ]

39. Endangered? By What? Yes [ ] No [X]

40. Visible from Public Road? Yes [X] No [ ]

41. Distance from and Frontage on Road: 100' D

42. Further Description of Important Features

This is a vernacular frame structure almost bordering on the Greek Revival Style. The windows are 2/2 pane. Combination storm windows have been placed over the windows. The center entrance door on the south facade has a pointed header as does a window in the southwest corner.

43. History and Significance

The New Liberty Church celebrated its Centennial in 1971. The first meetings were held in the New Liberty School House until 1876. This building was destroyed in 1885, and this building was built in 1889 at the cost of $1,200.

44. Description of Environment and Outbuildings

There are three small outbuildings located east of the church. They are used for storage.

45. Sources of Information

See appendix

46. Prepared by: T. Carneal

47. Organization: NWMSU Hist. Survey

48. Date: 1/16/80

49. Revision Date(s)

1. No. 189
2. County Holt
4. Present Name(s) New Liberty Baptist Church
5. Other Name(s)

HD-AS-001-189

#45 Appendix

Atlas of Atchison & Holt County, Missouri. Fremont, NE: Midwest Atlas Co., 1968.

Boswell, Joseph S. "Holt County, Missouri". Unpublished term paper, Northwest Missouri State University, 1964.

The Harbinger. Vol. II, No. 2. 1971. pp. 24-31.

History of Holt and Atchison Counties. National Historical Co., Saint Joseph, 1882.

History of Holt County, MO. Midland Printing Co., Saint Joseph, 1917.

Illustrated Historical Atlas Map of Holt County, MO. Brink., 1877.

Mound City, Heart of Holt County. Centennial Committee Publication, 1957.

Plat Book of Holt County, MO. Hixcon, 1925.

Standard Atlas of Holt County, MO. Ogle, 1898.

Standard Atlas of Holt County, MO. Ogle, 1918.

HISTORIC INVENTORY

HO-AS-001-190

1. No. 181

2. County Holt

3. Location of Negatives Carneal's Office

4. Present Name(s) Haer House

5. Other Name(s) Emmett Haer House

6. Specific Location 1/2 mile north of bend where Hiway 111 turns north toward Corning.

7. City or Town — If Rural, Township & Vicinity Lincoln TWP

8. Site Plan with North Arrow

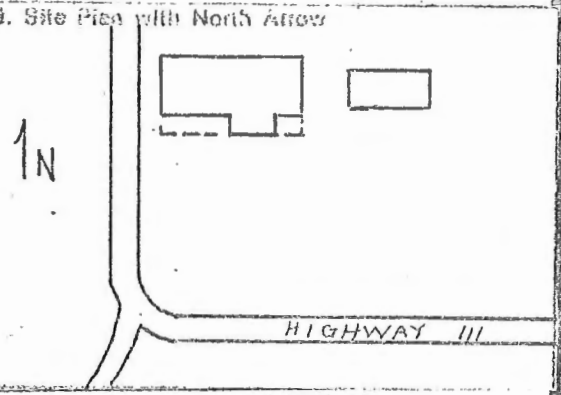

9. Coordinates UTM Lat. Long. Sec. 8, Twp 62N, R 40W

10. Site [ ] Building [X] Structure [ ] Object [ ]

11. On National Register? Yes [ ] No [X]

12. Is It Eligible? Yes [ ] No [ ]

13. Part of Estab. Hist. Dist.? Yes [ ] No [X]

14. District Potent'l? Yes [ ] No [ ]

15. Name of Established District

16. Thematic Category Architecture

17. Date(s) or Period ca. 1900

18. Style or Design Rural Gothic

19. Architect or Engineer Unknown

20. Contractor or Builder Emmett Haer

21. Original Use, if apparent Residence

22. Present Use Residence

23. Ownership Public [ ] Private [X]

24. Owner's Name & Address, if known Melvin Haer, Route 2, Craig, MO 64437

25. Open to Public? Yes [ ] No [X]

26. Local Contact Person or Organization Eileen Derr

27. Other Surveys in Which Included

28. No. of Stories 2

29. Basement? Yes [ ] No [X]

30. Foundation Material Brick

31. Wall Construction Frame

32. Roof Type & Material Cross gable/asbestos

33. No. of Bays Front 5 Side 2

34. Wall Treatment Weatherboard

35. Plan Shape Ell

36. Changes (Explain in #42) Addition [ ] Altered [X] Moved [ ]

37. Condition Interior Exterior Very good

38. Preservation Underway? Yes [X] No [ ]

39. Endangered? By What? Yes [ ] No [X]

40. Visible from Public Road? Yes [X] No [ ]

41. Distance from and Frontage on Road 200 ft. D.

42. Further Description of Important Features

This house has shallow entablature window headers. There is a bay window on the south with bracketed roof cornice. A carpenter trim porch on the southwest has a similar roof and cornice and carpenter turned posts with lace bracketing. A porch on the southeast has been enclosed.

43. History and Significance John H. Hogrefe, a native of Hanover, Germany, was born in 1816, emigrated to the United States in 1842. Before coming to Holt County in 1850 he became a preacher in the German Methodist Church and when he settled this farm he engaged in preaching in Holt County. George Haer, who was one of the early 1840 settlers of Holt County, established a farm on Section 28, Township 62, Range 40, on the bank of the Missouri (see appendix)

44. Description of Environment and Outbuildings

Immediately west of this house is a slough which, when the water table was higher in this area, was a body of water known first as Shulte, and later as Hogrefe Lake. There is a handsome iron fence around the front and front sides of the yard.

45. Sources of Information

See appendix.

46. Prepared by T. Carneal

47. Organization NWMSU Hist. Survey

48. Date 2-1-80

49. Revision Date(s)

1. No. 181 2. County Holt 4. Present Name(s) Haer House 5. Other Name(s) Emmett Haer House

HO-AS-001-1910

No. 43 Appendix
River. His son, Emmett who built this house after purchasing the Hoegrefe farm, operated a general store in Corning and was also a carpenter. While building this house Emmett Haer and his family lived in the former Hogrefe home, which is still standing just east of the house.

#45 Appendix

Atlas of Atchison & Holt County, Missouri. Fremont, NE: Midwest Atlas Co., 1968.

Boswell, Joseph S. "Holt County, Missouri". Unpublished term paper, Northwest Missouri State University, 1964.

The Harbinger. Vol. II, No. 2. 1971. pp. 24-31.

History of Holt and Atchison Counties. National Historical Co., Saint Joseph, 1882.

History of Holt County, MO. Midland Printing Co., Saint Joseph, 1917.

Illustrated Historical Atlas Map of Holt County, MO. Brink., 1877.

Plat Book of Holt County, MO. Hixcon, 1925.

Standard Atlas of Holt County, MO. Ogle, 1898.

Standard Atlas of Holt County, MO. Ogle, 1918.

HISTORIC INVENTORY

HO-AS-001-191

1. No. 182

2. County Holt

3. Location of Negatives Carneal's Office

4. Present Name(s) Dry House

5. Other Name(s) Henry Roselius House

6. Specific Location West side of Hiway 111 2 miles south of Corning

7. City or Town If Rural, Township & Vicinity: Lincoln TWP

8. Site Plan with North Arrow

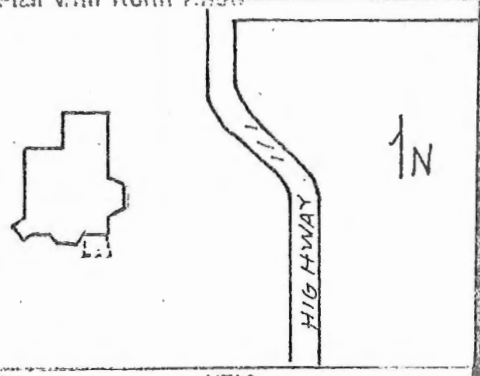

9. Coordinates UTM
Lat. Southwest 1/4, Sec. 31,
Long. Twp 63N, R 40W

10. Site [ ] Building [X] Structure [ ] Object [ ]

11. On National Register? Yes [ ] No [X]

12. Is It Eligible? Yes [ ] No [ ]

13. Part of Estab. Hist. Dist.? Yes [ ] No [X]

14. District Potent'l? Yes [ ] No [ ]

15. Name of Established District

16. Thematic Category Architecture

17. Date(s) or Period 1870's

18. Style or Design Italianate

19. Architect or Engineer Unknown

20. Contractor or Builder Unknown

21. Original Use, if apparent Residence

22. Present Use Residence

23. Ownership Public [ ] Private [X]

24. Owner's Name & Address, if known
Robert Dry
Route 1
Corning, MO 64435

25. Open to Public? Yes [ ] No [X]

26. Local Contact Person or Organization Eileen Derr

27. Other Surveys in Which Included

28. No. of Stories 2

29. Basement? Yes [ ] No [X]

30. Foundation Material Stone

31. Wall Construction Frame

32. Roof Type & Material hip/asbestos

33. No. of Bays Front 5 Side 2

34. Wall Treatment Weatherboard

35. Plan Shape Rectangle

36. Changes (Explain in #42) Addition [ ] Altered [ ] Moved [ ]

37. Condition Interior Good; Exterior Excellent

38. Preservation Underway? Yes [X] No [ ]

39. Endangered? By What? Yes [ ] No [X]

40. Visible from Public Road? Yes [X] No [ ]

41. Distance from and Frontage on Road 50 ft. D.

42. Further Description of Important Features

This house has a bracketed cornice, the brackets have pendents. There are bay windows on the east, north, and south with bracketed cornices. Windows have label window headers and window surrounds. There are porches on the north and south with carpenter posts and bracketing.

43. History and Significance

John H. Roselius was the first white settler in what is now Lincoln Township, settling in Section 1, Township 62, Range 40, in the fall of 1840. Henry Roselius was born in Hanover, Germany, but was only three when the family arrived in Holt County. He attended the first school in Lincoln Township and remained on the family farm until the death of his father in 1868. (See appendix)

44. Description of Environment and Outbuildings

This is a farm site with numerous building on this property.

45. Sources of Information

Interview with Robert Dry.

See appendix.

46. Prepared by T. Carneal

47. Organization NWMSU Hist. Survey

48. Date 2-1-80

49. Revision Date(s)

1. No. 182
2. County Holt
4. Present Name(s) Dry House
5. Other Name(s) Henry Roselius House

HO-AS-001-191

No. 43 Appendix
He was an extremely successful stock trader and purchased this farm in the mid 1870's which, in 1882, amounted to some 750 acres. In addition he operated a store in Corning with Henry Hogrefe. This house by some miracle escaped the destruction of the Flood of 1881, although the farm itself was largely under water.

#45 Appendix

Atlas of Atchison & Holt County, Missouri. Fremont, NE: Midwest Atlas Co., 1968.

Boswell, Joseph S. "Holt County, Missouri". Unpublished term paper, Northwest Missouri State University, 1964.

The Harbinger. Vol. II, No. 2. 1971. pp. 24-31.

History of Holt and Atchison Counties. National Historical Co., Saint Joseph, 1882.

History of Holt County, MO. Midland Printing Co., Saint Joseph, 1917.

Illustrated Historical Atlas Map of Holt County, MO. Brink., 1877.

Plat Book of Holt County, MO. Hixcon, 1925.

Standard Atlas of Holt County, MO. Ogle, 1898.

Standard Atlas of Holt County, MO. Ogle, 1918.

HISTORIC INVENTORY

HO-AS-001-192

1. No. 183

2. County Holt

3. Location of Negatives Carneal's Office

4. Present Name(s) Richardson House

5. Other Name(s) H. A. Dankers House

6. Specific Location Just before you enter Corning, from the south on Highway 111, west side of road.

7. City or Town — If Rural, Township & Vicinity Lincoln TWP.

8. Site Plan with North Arrow

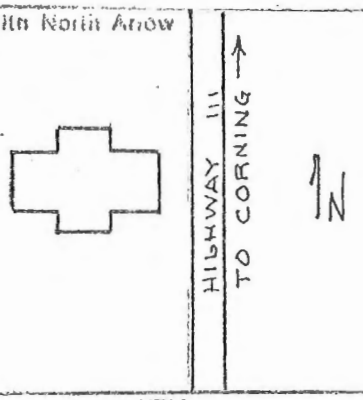

9. Coordinates UTM
Lat. Southeast 1/4, Sec. 30,
Long. Twp. 63N, Range 40W.

10. Site [X] Building — Structure [ ] Object [ ]

11. On National Register? Yes [ ] No [X]

12. Is It Eligible? Yes [ ] No [ ]

13. Part of Estab. Hist. Dist.? Yes [ ] No [X]

14. District Potent'l? Yes [ ] No [ ]

15. Name of Established District

16. Thematic Category Architecture

17. Date(s) or Period 1876

18. Style or Design Italianate

19. Architect or Engineer Unknown

20. Contractor or Builder Unknown

21. Original Use, if apparent Residence

22. Present Use Unoccupied

23. Ownership — Public [ ] Private [X]

24. Owner's Name & Address, if known
Bernice Richardson
Mound City, MO 64470

25. Open to Public? Yes [ ] No [X]

26. Local Contact Person or Organization Eileen Derr

27. Other Surveys in Which Included

28. No. of Stories 2

29. Basement? Yes [ ] No [X]

30. Foundation Material Stone

31. Wall Construction Brick and mortar

32. Roof Type & Material Truncated hip/asbestos

33. No. of Bays — Front 5 Side 2

34. Wall Treatment Common bond.

35. Plan Shape Rectangle

36. Changes (Explain in #42) — Addition [ ] Altered [ ] Moved [ ]

37. Condition — Interior — Exterior Poor

38. Preservation Underway? Yes [ ] No [X]

39. Endangered? By What? Yes [X] No [ ]
Neglect

40. Visible from Public Road? Yes [X] No [ ]

41. Distance from and Frontage on Road 1,000 ft. D.

42. Further Description of Important Features
This house has a plain cornice, 4/4 windows, label window headers, and porches on both north and south facades.
The house is unoccupied and deteriorating.

43. History and Significance Henry A. Dankers, a native of Hanover, Germany, born 1835, was brought by his father to the United States and Holt County in 1841. They were interested in HoltCo because of the fact that John Roselius had already settled there. Dankers first settled in Section 36, in the Sharpes Grove area. In 1858 Henry A. Dankers went to St. Stephens, Nebraska, to operate a grocery store. Not succeeding according to his (see appendix)

44. Description of Environment and Outbuildings

There are no intrusions on this property.

45. Sources of Information
See appendix.

46. Prepared by T. Carneal

47. Organization NWMSU Hist. Survey

48. Date 2.1.80

49. Revision Date(s)

1. No. 183
2. County Holt
4. Present Name(s) Richardson House
5. Other Name(s) H. A. Dankers House

HO-AS-001-192

No. 43 Appendix
expectations in this venture, he returned to Holt County. He married in 1863, and lived in the timber near the river until 1873 when he purchased this farm. By 1882 Henry A. Dankers owned 1,340 acres of land.

#45 Appendix

Atlas of Atchison & Holt County, Missouri. Fremont, NE: Midwest Atlas Co., 1968.

Boswell, Joseph S. "Holt County, Missouri". Unpublished term paper, Northwest Missouri State University, 1964.

The Harbinger. Vol. II, No. 2. 1971. pp. 24-31.

History of Holt and Atchison Counties. National Historical Co., Saint Joseph, 1882.

History of Holt County, MO. Midland Printing Co., Saint Joseph, 1917.

Illustrated Historical Atlas Map of Holt County, MO. Brink., 1877.

Plat Book of Holt County, MO. Hixcon, 1925.

Standard Atlas of Holt County, MO. Ogle, 1898.

Standard Atlas of Holt County, MO. Ogle, 1918.

HISTORIC INVENTORY

HD-AS-001-193

1. No. 153

2. County Holt

3. Location of Negatives Carneal's Office

4. Present Name(s) W.H. Minton House

5. Other Name(s)

6. Specific Location E of Fortescue on Rd S of RR

7. City or Town — If Rural, Township & Vicinity Minton TWP

8. Site Plan with North Arrow

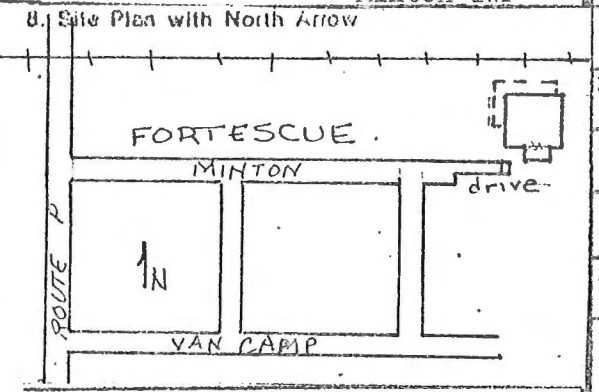

9. Coordinates — UTM
Lat. SW¼ Sec 33
Long. TWP 61 N R 39 W

10. Site [ ] Structure [ ] Building [X] Object [ ]

11. On National Register? Yes [ ] No [X]

12. Is It Eligible? Yes [ ] No [ ]

13. Part of Estab. Hist. Dist.? Yes [ ] No [X]

14. District Potent'l? Yes [ ] No [ ]

15. Name of Established District

16. Thematic Category Architecture

17. Date(s) or Period ca. 1900

18. Style or Design Classic Box

19. Architect or Engineer Unknown

20. Contractor or Builder Unknown

21. Original Use, if apparent Residence

22. Present Use Residence

23. Ownership — Public [ ] Private [X]

24. Owner's Name & Address, if known
Minton Estate
c/o Mrs. Paul Knepper
~~2002 Ashland, St. Joe, MO 64501~~

25. Open to Public? Yes [ ] No [X]

26. Local Contact Person or Organization Eileen Derr

27. Other Surveys in Which Included

28. No. of Stories 2

29. Basement? Yes [X] No [ ]

30. Foundation Material Concrete

31. Wall Construction Frame

32. Roof Type & Material Hip/asbestos

33. No. of Bays — Front 4 Side 4

34. Wall Treatment Weatherboard

35. Plan Shape Square

36. Changes (Explain in #42) — Addition [ ] Altered [ ] Moved [ ]

37. Condition — Interior ____ Exterior Good

38. Preservation Underway? Yes [X] No [ ]

39. Endangered? By What? Yes [ ] No [X]

40. Visible from Public Road? Yes [X] No [ ]

41. Distance from and Frontage on Road 500' D

42. Further Description of Important Features

This house was a wrap around porch on the north and west which has Tuscan columns on brick pedestals. There is an enclosed back porch on the south.

43. History and Significance

William Henry Minton was the son of Isaac, second son of the 1852 settler, Henry Minton, builder of the house at Napier. He practiced for years in St. Joseph and maintained this home as a country home. Dr. Minton's daughter is Mrs. Paul Knepper, wife of the eminent St. Joseph physician and one of the founding partners of the Thompson, Brumn, Knepper Clinic.

44. Description of Environment and Outbuildings

This is a farm site and there are numerous farm buildings on the property.

45. Sources of Information

See appendix

46. Prepared by T. Carneal

47. Organization NWMSU Hist. Survey

48. Date 2/7/80

49. Revision Date(s)

1. No. 153
2. County Holt
4. Present Name(s) Minton House
5. Other Name(s)

HO-AS-001-193

#45 Appendix

Atlas of Atchison & Holt County, Missouri. Fremont, NE: Midwest Atlas Co., 1968.

Boswell, Joseph S. "Holt County, Missouri". Unpublished term paper, Northwest Missouri State University, 1964.

The Harbinger. Vol. II, No. 2. 1971. pp. 24-31.

History of Holt and Atchison Counties. National Historical Co., Saint Joseph, 1882.

History of Holt County, MO. Midland Printing Co., Saint Joseph, 1917.

Illustrated Historical Atlas Map of Holt County, MO. Brink., 1877.

Plat Book of Holt County, MO. Hixcon, 1925.

Standard Atlas of Holt County, MO. Ogle, 1898.

Standard Atlas of Holt County, MO. Ogle, 1918.

HISTORIC INVENTORY

HO-AS-001-104

1. No. 148

2. County Holt

3. Location of Negatives Carneal's Office

4. Present Name(s) Penny Lake Farm

5. Other Name(s) Minton House/Penny House/Swope House

6. Specific Location ¼ mi N of 111-159 on West side of Napier Road.

7. City or Town — If Rural, Township & Vicinity: Minton TWP

8. Site Plan with North Arrow

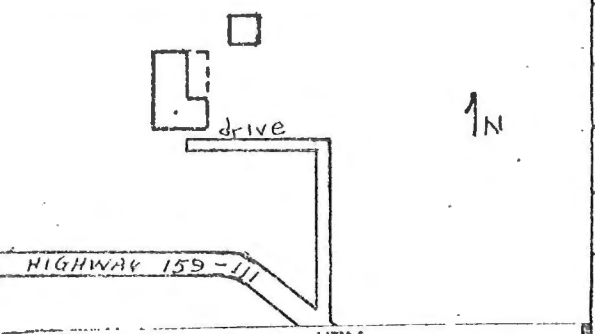

9. Coordinates — UTM
Lat. / Long. SE¼ Sec 35 TWP 61 N R 39 W

10. Site is Building [X] Structure [ ] Object [ ]

11. On National Register? Yes [ ] No [X]

12. Is It Eligible? Yes [ ] No [ ]

13. Part of Estab. Hist. Dist.? Yes [ ] No [X]

14. District Potent'l? Yes [ ] No [ ]

15. Name of Established District

16. Thematic Category: Architecture

17. Date(s) or Period: ca. 1870

18. Style or Design: Federal/ Italianate

19. Architect or Engineer: Unknown

20. Contractor or Builder: Unknown

21. Original Use, if apparent: Residence

22. Present Use: Residence

23. Ownership — Public [ ] Private [X]

24. Owner's Name & Address, if known: Wilma Reed, 2520 Union, St. Joseph, MO 64506

25. Open to Public? Yes [ ] No [X]

26. Local Contact Person or Organization: Eileen Derr

27. Other Surveys in Which Included

28. No. of Stories: 2

29. Basement? Yes [ ] No [X]

30. Foundation Material: Brick

31. Wall Construction: Brick & Mortar

32. Roof Type & Material: Gable/asbestos

33. No. of Bays — Front: 3 Side: 1

34. Wall Treatment: Common Bond

35. Plan Shape: Ell

36. Changes (Explain in #42) — Addition [X] Altered [ ] Moved [ ]

37. Condition — Interior: Exterior: Fair

38. Preservation Underway? Yes [X] No [ ]

39. Endangered? By What? Yes [ ] No [X]

40. Visible from Public Road? Yes [X] No [ ]

41. Distance from and Frontage on Road: 1000' D

42. Further Description of Important Features

This house has 4/4 windows, with label window headers and slip sills. Brick corner pilasters, which like the label window headers have been covered with concrete to simulate stone, support bracketed eave returns. There is a fan shaped transom over the front door on the south facade. There is a classic porch on the south. On the northeast, there is a one story (see appendix)

43. History and Significance

Henry Minton, born in Kentucky in 1822, settled in Holt County in 1852. He made a trip to the county in 1848, after serving in the Mexican War. Before settling in Holt County he went to California and worked at gold mining. He owned this piece of property in 1869-78, and built the house. (see appendix)

44. Description of Environment and Outbuildings

There is a root cellar with a brick smokehouse over it to the northeast of the house. This seems to a common form of building in this bottom land area

45. Sources of Information

Interview with Wilma Reed
See appendix

46. Prepared by: T. Carneal

47. Organization: NWMSU Hist. Survey

48. Date: 2/1/80

49. Revision Date(s)

1. No. 148
2. County Holt
4. Present Name(s) Penny Lake Farm
5. Other Name(s) Minton House/Penny House/Swope House

HO-AS-001-194

#42 Appendix
frame addition inside the ells.

#43 Appendix
Elias Penny then owned it and started development of a resort on what was then called Clear Lake, but which he renamed Penny Lake. In 1886, the farm returned to Minton ownership, this time to Joseph Lafayette "Lafe". Lafe was an M.D. and had a practice in Fortescue. While Dr. Minton owned it there was a bridge over the lake and people picnicked on the grounds and fed tame goldfish. The farm was purchased in 1937 on the Courthouse steps by Sylvester Reed, but the Reed family only farmed the land. Wilma is Sylvester's daughter.

#45 Appendix

Atlas of Atchison & Holt County, Missouri. Fremont, NE: Midwest Atlas Co., 1968.

Boswell, Joseph S. "Holt County, Missouri". Unpublished term paper, Northwest Missouri State University, 1964.

The Harbinger. Vol. II, No. 2. 1971. pp. 24-31.

History of Holt and Atchison Counties. National Historical Co., Saint Joseph, 1882.

History of Holt County, MO. Midland Printing Co., Saint Joseph, 1917.

Illustrated Historical Atlas Map of Holt County, MO. Brink., 1877.

Plat Book of Holt County, MO. Hixcon, 1925.

Standard Atlas of Holt County, MO. Ogle, 1898.

Standard Atlas of Holt County, MO. Ogle, 1918.

HISTORIC INVENTORY

HO-AS-001-195

1. No. 149

2. County Holt

3. Location of Negatives Carneal's Office

4. Present Name(s) Idlewild School

5. Other Name(s)

6. Specific Location
S on old 111 from 159 ½ mi ,
SW on gravel Road 1½ mi.

7. City or Town — If Rural, Township & Vicinity
Minton TWP

8. Site Plan with North Arrow

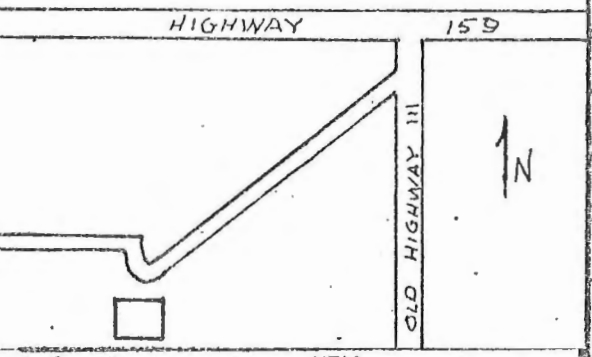

9. Coordinates — UTM
Lat. NW¼ Sec 17
Long. TWP 60 N R 39 W

10. Site [ ] Building [X] — Structure [ ] Object [ ]

11. On National Register? Yes [ ] No [X]

12. Is It Eligible? Yes [ ] No [ ]

13. Part of Estab. Hist. Dist.? Yes [ ] No [X]

14. District Potent'l? Yes [ ] No [ ]

15. Name of Established District

16. Thematic Category
Architecture

17. Date(s) or Period
ca. 1870

18. Style or Design
Federal

19. Architect or Engineer
Unknown

20. Contractor or Builder
Unknown

21. Original Use, if apparent
School

22. Present Use
Vacant

23. Ownership — Public [ ] Private [ ]

24. Owner's Name & Address, if known
Unknown

25. Open to Public? Yes [ ] No [ ]

26. Local Contact Person or Organization
Eileen Derr

27. Other Surveys in Which Included

28. No. of Stories 1

29. Basement? Yes [ ] No [X]

30. Foundation Material
Brick

31. Wall Construction
Brick & Mortar

32. Roof Type & Material
Gable/asbestos

33. No. of Bays — Front 4 Side 1

34. Wall Treatment
Common Bond Brick

35. Plan Shape rectangle

36. Changes (Explain in #42) — Addition [ ] Altered [ ] Moved [ ]

37. Condition — Interior — Exterior poor

38. Preservation Underway? Yes [ ] No [X]

39. Endangered? By What? Yes [X] No [ ]
Neglect

40. Visible from Public Road? Yes [X] No [ ]

41. Distance from and Frontage on Road
50' D

42. Further Description of Important Features
This school building has two doors and two windows on the east side of the building.

43. History and Significance
The Haigler, Hinkle and Minton families built this school for their childern, it was the only brick rural school in the county.

44. Description of Environment and Outbuildings
There are no intrusions on this property.

45. Sources of Information
See appendix

46. Prepared by
T. Carneal

47. Organization
NWMSU Hist. Survey

48. Date 2/1/80

49. Revision Date(s)

1. No. 149
2. County Holt
4. Present Name(s) Idlewild School
5. Other Name(s)

HO-AS-001-195

#45 Appendix

Atlas of Atchison & Holt County, Missouri. Fremont, NE: Midwest Atlas Co., 1968.

Boswell, Joseph S. "Holt County, Missouri". Unpublished term paper, Northwest Missouri State University, 1964.

The Harbinger. Vol. II, No. 2. 1971. pp. 24-31.

History of Holt and Atchison Counties. National Historical Co., Saint Joseph, 1882.

History of Holt County, MO. Midland Printing Co., Saint Joseph, 1917.

Illustrated Historical Atlas Map of Holt County, MO. Brink., 1877.

Plat Book of Holt County, MO. Hixcon, 1925.

Standard Atlas of Holt County, MO. Ogle, 1898.

Standard Atlas of Holt County, MO. Ogle, 1918.

HISTORIC INVENTORY

HO-AS-001-196

1. No. 150

2. County Holt

3. Location of Negatives Carneal's Office

4. Present Name(s) Ball House

5. Other Name(s) Haigler House/Hinkle House

6. Specific Location gravel road S from 111, 159 Jct. with B, W on private lane

7. City or Town — If Rural, Township & Vicinity: Minton TWP

8. Site Plan with North Arrow

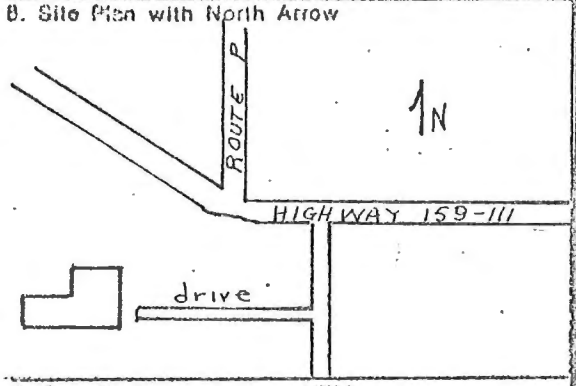

9. Coordinates — Lat. / Long. — UTM: NE¼ Sec 12 TWP 60 N R 40 W

10. Site [ ] Building [X] Structure [ ] Object [ ]

11. On National Register? Yes [ ] No [X]

12. Is It Eligible? Yes [ ] No [ ]

13. Part of Estab. Hist. Dist.? Yes [ ] No [X]

14. District Potent'l? Yes [ ] No [ ]

15. Name of Established District

16. Thematic Category: Architecture

17. Date(s) or Period: 1870

18. Style or Design: Gothic

19. Architect or Engineer: Unknown

20. Contractor or Builder: Unknown

21. Original Use, if apparent: Residence

22. Present Use: Residence

23. Ownership — Public [ ] Private [X]

24. Owner's Name & Address, if known: Mrs. Alpha Ball, Rt. 1, Fortescue, MO 64452

25. Open to Public? Yes [ ] No [X]

26. Local Contact Person or Organization: Eileen Derr

27. Other Surveys in Which Included

28. No. of Stories: 1½

29. Basement? Yes [ ] No [X]

30. Foundation Material: Brick

31. Wall Construction: Brick & Mortar

32. Roof Type & Material: Cross Gable/asbestos

33. No. of Bays — Front: 5 Side: 2

34. Wall Treatment: Common Bond brick

35. Plan Shape: Ell

36. Changes (Explain in #42) — Addition [ ] Altered [ ] Moved [ ]

37. Condition — Interior: — Exterior: Excellent

38. Preservation Underway? Yes [X] No [ ]

39. Endangered? By What? Yes [ ] No [X]

40. Visible from Public Road? Yes [X] No [ ]

41. Distance from and Frontage on Road: 2000' D

42. Further Description of Important Features

This house has semi-eliptical windows with brick voussoirs on the ground floor. The windows are 6/6. The roof has plain protecting verges. The center gable on the east has a door with gothic transom flanked by slender gothic windows. The door on the east is recessed with sidelights. The gable ends on the north and south have single gothic windows with muntin transoms. (see appendix)

43. History and Significance

John W. Haigler, a native of Franklin County, MO, born 1837, came to Holt County in 1849 and settled in the Missouri River bottoms. When his mother, Elizabeth Hinkle Haigler died in 1851, he returned to Franklin County and remained there until 1855, when he returned to Holt County. In 1859, he spent several months in Texas, (see appendix)

44. Description of Environment and Outbuildings

This house has a root cellar with a brick smokehouse built over it.

45. Sources of Information

See appendix

46. Prepared by: T. Carneal

47. Organization: NWMSU Hist. Survey

48. Date: 2/1/80

49. Revision Date(s)

1. No. 150 2. County Holt 4. Present Name(s) Ball House 5. Other Name(s) Haigler House/Hinkle House

HO-AS-001-196

#42 Appendix
There is a frame addition on the west end of the west ell.

#43 Appendix
and in 1864-66 he lived in Nebraska. The house can be dated from the fact that his son, John Jr., was born in the house in 1871. Haigler's daughter, Virginia (Jenny), married G.W. Hinkle, son of John C. Hinkle, another early settler native of Franklin County.

#45 Appendix

Atlas of Atchison & Holt County, Missouri. Fremont, NE: Midwest Atlas Co., 1968.

Boswell, Joseph S. "Holt County, Missouri". Unpublished term paper, Northwest Missouri State University, 1964.

The Harbinger. Vol. II, No. 2. 1971. pp. 24-31.

History of Holt and Atchison Counties. National Historical Co., Saint Joseph, 1882.

History of Holt County, MO. Midland Printing Co., Saint Joseph, 1917.

Illustrated Historical Atlas Map of Holt County, MO. Brink., 1877.

Plat Book of Holt County, MO. Hixcon, 1925.

Standard Atlas of Holt County, MO. Ogle, 1898.

Standard Atlas of Holt County, MO. Ogle, 1918.

HISTORIC INVENTORY

HO-AS-00C-197

/

1. No. 151

2. County Holt

3. Location of Negatives Carneal's Office

4. Present Name(s) Dodson House

5. Other Name(s) Wm. Catron House/G.W. Catron House

6. Specific Location
N from 159 on first road W of Big Lake. 1¾ mi N on E side

7. City or Town — If Rural, Township & Vicinity
Minton TWP

8. Site Plan with North Arrow

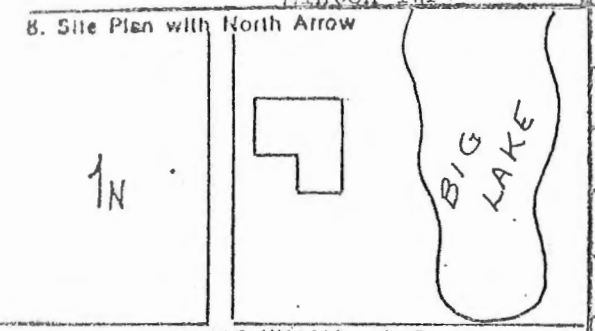

9. Coordinates — UTM
Lat. NE¼ Sec 25
Long. TWP 61 N R 40 W

10. Site [ ] Structure [ ]
Building [X] Object [ ]

11. On National Register? Yes [ ] No [X]

12. Is It Eligible? Yes [ ] No [ ]

13. Part of Estab. Hist. Dist.? Yes [ ] No [X]

14. District Potent'l? Yes [ ] No [ ]

15. Name of Established District

16. Thematic Category
Architecture

17. Date(s) or Period
ca. 1870

18. Style or Design
Vernacular

19. Architect or Engineer
Unknown

20. Contractor or Builder
Unknown

21. Original Use, if apparent
Residence

22. Present Use
Residence

23. Ownership — Public [ ] Private [X]

24. Owner's Name & Address, if known
Mrs. Mae Dodson
Fortescue, MO 64452

25. Open to Public? Yes [ ] No [X]

26. Local Contact Person or Organization
Eileen Derr

27. Other Surveys in Which Included

28. No. of Stories 2

29. Basement? Yes [ ] No [X]

30. Foundation Material
Stone

31. Wall Construction
Frame

32. Roof Type & Material
Gable/asbestos

33. No. of Bays — Front 3 Side 2

34. Wall Treatment
Asbestos siding

35. Plan Shape asymmetrical

36. Changes (Explain in #42) — Addition [X] Altered [X] Moved [ ]

37. Condition — Interior ____ Exterior Fair

38. Preservation Underway? Yes [X] No [ ]

39. Endangered? By What? Yes [ ] No [X]

40. Visible from Public Road? Yes [X] No [ ]

41. Distance from and Frontage on Road
50' D

42. Further Description of Important Features
This house varies in shape and size and has been "modernized" with brick veneer on the ground floor on the west facade. The siding covers most of the original features. This appears to be an early 1 story house with a 2 story addition on the north. There is also a low addition on the east.

43. History and Significance
The Catron family has been in Holt County since the Civil War and have had this farm on the "island" to the west of Big Lake since the '70's.

44. Description of Environment and Outbuildings
This is in a rural setting and there are numerous farm buildings on the property.

45. Sources of Information
Interview with Irene Catron
See appendix

46. Prepared by
T. Carneal

47. Organization
NWMSU Hist. Survey

48. Date 2/1/80

49. Revision Date(s)

1. No. 151 | 2. County Holt | 4. Present Name(s) Dodson House | 5. Other Name(s) Catron House

HO-AS-001-197

#45 Appendix

Atlas of Atchison & Holt County, Missouri. Fremont, NE: Midwest Atlas Co., 1968.

Boswell, Joseph S. "Holt County, Missouri". Unpublished term paper, Northwest Missouri State University, 1964.

The Harbinger. Vol. II, No. 2. 1971. pp. 24-31.

History of Holt and Atchison Counties. National Historical Co., Saint Joseph, 1882.

History of Holt County, MO. Midland Printing Co., Saint Joseph, 1917.

Illustrated Historical Atlas Map of Holt County, MO. Brink., 1877.

Plat Book of Holt County, MO. Hixcon, 1925.

Standard Atlas of Holt County, MO. Ogle, 1898.

Standard Atlas of Holt County, MO. Ogle, 1918.

HISTORIC INVENTORY

HD-AS-001-200

1. No. 56

2. County Holt

3. Location of Negatives Carneal's Office

4. Present Name(s) Cotton House

5. Other Name(s)

6. Specific Location North side of Highway 59, 1/2 mile west of Route A.

7. City or Town If Rural, Township & Vicinity Nodaway TWP

8. Site Plan with North Arrow

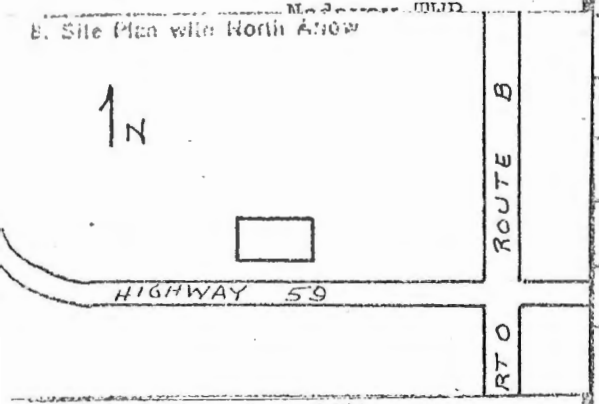

9. Coordinates UTM
Lat. Sec. 31, Twp. 60N, R 37W
Long.

10. Site It Building [X] Structure [ ] Object [ ]

11. On National Register? Yes [ ] No [X]

12. Is It Eligible? Yes [ ] No [ ]

13. Part of Estab. Hist. Dist.? Yes [ ] No [X]

14. District Potent'l? Yes [ ] No [ ]

15. Name of Established District

16. Thematic Category Architecture

17. Date(s) or Period 1840's

18. Style or Design Federal

19. Architect or Engineer Unknown

20. Contractor or Builder Unknown

21. Original Use, if apparent Residence

22. Present Use Residence

23. Ownership Public [ ] Private [X]

24. Owner's Name & Address, if known
C. F. Cotton, Jr.
Route 2
Oregon, MO 64473

25. Open to Public? Yes [ ] No [X]

26. Local Contact Person or Organization Eileen Derr

27. Other Surveys in Which Included

28. No. of Stories 1

29. Basement? Yes [ ] No [X]

30. Foundation Material Brick

31. Wall Construction Brick and mortar

32. Roof Type & Material Gable/asbestos

33. No. of Bays Front 5 Side 2

34. Wall Treatment Common bond

35. Plan Shape Rectangle

36. Changes (Explain in #42) Addition [X] Altered [ ] Moved [ ]

37. Condition Interior Exterior Very good

38. Preservation Underway? Yes [X] No [ ]

39. Endangered? By What? Yes [ ] No [X]

40. Visible from Public Road? Yes [X] No [ ]

41. Distance from and Frontage on Road 100 ft. D.

42. Further Description of Important Features

This house has wide corner pilasters which are repeated on the south facade of the house, which makes the inset windows appear even deeper. There is a dentil trim under the eaves. There are two chimneys. The porch on the south facade has carpenter trim, which is a probable addition.

43. History and Significance

Solomon Lehmer rented this house for some 18 months when he first came to Holt County in 1851. This house was probably built by Hickerson Belt, the second owner of this land, who had to leave the County because of his southern sympathies.

44. Description of Environment and Outbuildings

There is a garage to the west of the house as well as assorted farm buildings.

45. Sources of Information

Interview with Mrs. G. F. Cotton, Jr., and Lawrence Lehmer.
See appendix.

46. Prepared by T. Carneal

47. Organization NWMSU Hist. Survey

48. Date 2-1-80

49. Revision Date(s)

1. No. 56
2. County Holt
4. Present Name(s) Cotton House
5. Other Name(s)

HO-AS-001-200

#45 Appendix

Atlas of Atchison & Holt County, Missouri. Fremont, NE: Midwest Atlas Co., 1968.

Boswell, Joseph S. "Holt County, Missouri". Unpublished term paper, Northwest Missouri State University, 1964.

The Harbinger. Vol. II, No. 2. 1971. pp. 24-31.

History of Holt and Atchison Counties. National Historical Co., Saint Joseph, 1882.

History of Holt County, MO. Midland Printing Co., Saint Joseph, 1917.

Illustrated Historical Atlas Map of Holt County, MO. Brink., 1877.

Plat Book of Holt County, MO. Hixcon, 1925.

Standard Atlas of Holt County, MO. Ogle, 1898.

Standard Atlas of Holt County, MO. Ogle, 1918.

HISTORIC INVENTORY

HO-AS-001-201

1. No. 57

2. County Holt

3. Location of Negatives Carneal's Office

4. Present Name(s) Egger House

5. Other Name(s) Samuel Stuckey House G.A. Egger House

6. Specific Location 1/8 mile west of Woodville Presbyterian Church, south side of road.

7. City or Town If Rural, Township & Vicinity Nodaway TWP

8. Site Plan with North Arrow

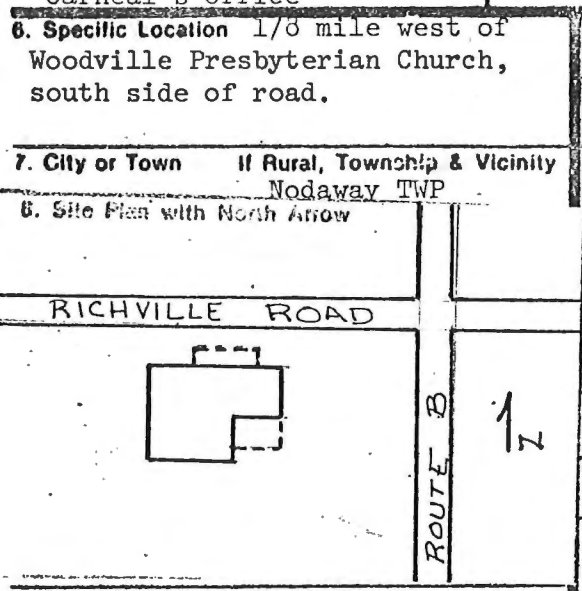

9. Coordinates UTM Lat. Long. Sec. 30, Twp. 60N, R 37W

10. Site [ ] Building [X] Structure [ ] Object [ ]

11. On National Register? Yes [ ] No [X]

12. Is It Eligible? Yes [ ] No [ ]

13. Part of Estab. Hist. Dist.? Yes [ ] No [X]

14. District Potent'l? Yes [ ] No [ ]

15. Name of Established District

16. Thematic Category Architecture

17. Date(s) or Period ca. 1870

18. Style or Design Gothic

19. Architect or Engineer Unknown

20. Contractor or Builder Unknown

21. Original Use, if apparent Residence

22. Present Use Residence

23. Ownership Public [ ] Private [X]

24. Owner's Name & Address, if known
Lloyd Egger
Route 2, Oregon, MO 64473

25. Open to Public? Yes [ ] No [X]

26. Local Contact Person or Organization Eileen Derr

27. Other Surveys in Which Included

28. No. of Stories 1-1/2

29. Basement? Yes [ ] No [X]

30. Foundation Material Stone

31. Wall Construction Brick and mortar

32. Roof Type & Material Cross gable/asbestos

33. No. of Bays Front 3 Side 2

34. Wall Treatment Common Bond

35. Plan Shape Ell

36. Changes (Explain in #42) Addition [X] Altered [ ] Moved [ ]

37. Condition Interior ____ Exterior very good

38. Preservation Underway? Yes [X] No [ ]

39. Endangered? By What? Yes [ ] No [X]

40. Visible from Public Road? Yes [X] No [ ]

41. Distance from and Frontage on Road 50 ft. D.

42. Further Description of Important Features
This house has stone lintels and lug sills. There is a Gothic window in the east and west eave ends and in the center gable on the north. The door is recessed with side lights and transom. A porch has been added and there is an addition on the southwest inside the ell.

43. History and Significance
In the 1877 Atlas this land is shown as belonging to Samuel Stuckey who was Mayor of Oregon for several terms in the 1870's. He was also constable of Nodaway Township in the 1860's, and deputy sheriff of Holt County. He was married to Virginia, daughter of R. H. Russel, early settler. In 1880 he went into the Livery business in Oregon.

44. Description of Environment and Outbuildings
This is a farm site with numerous buildings on the property.

45. Sources of Information
See appendix.

46. Prepared by T. Carneal

47. Organization NWMSU Hist. Survey

48. Date 2-1-80

49. Revision Date(s)

1. No. 57
2. County Holt
4. Present Name(s) Egger House
5. Other Name(s) Samuel Stuckey House G.A. Egger House

HD-AS-001-201

#45 Appendix

Atlas of Atchison & Holt County, Missouri. Fremont, NE: Midwest Atlas Co., 1968.

Boswell, Joseph S. "Holt County, Missouri". Unpublished term paper, Northwest Missouri State University, 1964.

The Harbinger. Vol. II, No. 2. 1971. pp. 24-31.

History of Holt and Atchison Counties. National Historical Co., Saint Joseph, 1882.

History of Holt County, MO. Midland Printing Co., Saint Joseph, 1917.

Illustrated Historical Atlas Map of Holt County, MO. Brink., 1877.

Plat Book of Holt County, MO. Hixcon, 1925.

Standard Atlas of Holt County, MO. Ogle, 1898.

Standard Atlas of Holt County, MO. Ogle, 1918.

HISTORIC INVENTORY

HO-AS-001-202

1. No. 59

2. County Holt

3. Location of Negatives Carneal's Office

4. Present Name(s) Smith House

5. Other Name(s) Linn Derr House John Feuerbacher House

6. Specific Location 1/4 mile east of Woodville Presbyterian Church, north side of road.

7. City or Town | **If Rural, Township & Vicinity** Nodaway TWP

8. Site Plan with North Arrow

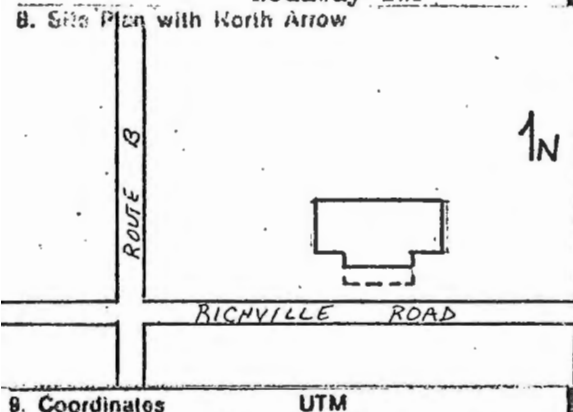

9. Coordinates Lat. / Long. — UTM: Sec. 29, Twp 60N, R 37W

10. Site [ ] Building [X] Structure [ ] Object [ ]

11. On National Register? Yes [ ] No [X]

12. Is It Eligible? Yes [ ] No [ ]

13. Part of Estab. Hist. Dist.? Yes [ ] No [X]

14. District Potent'l? Yes [ ] No [ ]

15. Name of Established District

16. Thematic Category Architecture

17. Date(s) or Period 1917

18. Style or Design Bungalow

19. Architect or Engineer Unknown

20. Contractor or Builder Unknown

21. Original Use, if apparent Residence

22. Present Use Residence

23. Ownership Public [ ] Private [X]

24. Owner's Name & Address, if known
Mrs. Sam Smith
Route 2
Oregon, MO 64473

25. Open to Public? Yes [ ] No [X]

26. Local Contact Person or Organization Eileen Derr

27. Other Surveys in Which Included

28. No. of Stories 1

29. Basement? Yes [X] No [ ]

30. Foundation Material Brick

31. Wall Construction Frame

32. Roof Type & Material Gable/asbestos shingle

33. No. of Bays Front Irreg. Side

34. Wall Treatment Weatherboard

35. Plan Shape Asymmetrical

36. Changes (Explain in #42) Addition [ ] Altered [ ] Moved [ ]

37. Condition Interior / Exterior Very good

38. Preservation Underway? Yes [X] No [ ]

39. Endangered? By What? Yes [ ] No [X]

40. Visible from Public Road? Yes [X] No [ ]

41. Distance from and Frontage on Road 50 ft. D.

42. Further Description of Important Features

This house has a Greek Key trim on the porch eave. Dormers on the east and west have exposed rafters, and the wrap around porch has Tuscan columns on cement block pedestals.

43. History and Significance

This land was originally owned by the Murray family and they planted a grove of Pines by their house. Linn Derr built this house in 1917 and John Feuerbacher, who was a leading stockman in the County bought it in 1918. Mrs. Smith is Feuerbacher's daughter.

44. Description of Environment and Outbuildings

This is a farm site with numerous buildings.

45. Sources of Information

Interview with Mrs. Sam Smith.

See appendix.

46. Prepared by T. Carneal

47. Organization NWMSU Hist. Survey

48. Date Oct. 80

49. Revision Date(s)

1. No. 59
2. County Holt
4. Present Name(s) Smith House
5. Other Name(s) Linn Derr House John Feuerbacher House

HO-AS-001-202

#45 Appendix

Atlas of Atchison & Holt County, Missouri. Fremont, NE: Midwest Atlas Co., 1968.

Boswell, Joseph S. "Holt County, Missouri". Unpublished term paper, Northwest Missouri State University, 1964.

The Harbinger. Vol. II, No. 2. 1971. pp. 24-31.

History of Holt and Atchison Counties. National Historical Co., Saint Joseph, 1882.

History of Holt County, MO. Midland Printing Co., Saint Joseph, 1917.

Illustrated Historical Atlas Map of Holt County, MO. Brink., 1877.

Plat Book of Holt County, MO. Hixcon, 1925.

Standard Atlas of Holt County, MO. Ogle, 1898.

Standard Atlas of Holt County, MO. Ogle, 1918.

HISTORIC INVENTORY

110-AS-001-203

1. No. 60

2. County Holt

3. Location of Negatives Carneal's Office

4. Present Name(s) Kurtz House

5. Other Name(s) George Tritt House Linn Derr House

6. Specific Location 1/2 mile east of Woodville Presbyterian Church on north side of road.

7. City or Town **If Rural, Township & Vicinity** Nodaway TWP

8. Site Plan with North Arrow

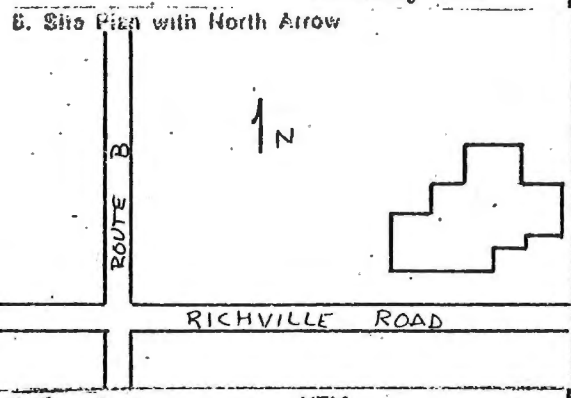

9. Coordinates **UTM**
Lat.
Long. Section 29, Twp. 60N, R 37W

10. Site [ ] Building [X] Structure [ ] Object [ ]

11. On National Register? Yes [ ] No [X]

12. Is It Eligible? Yes [ ] No [ ]

13. Part of Estab. Hist. Dist.? Yes [ ] No [X]

14. District Potent'l? Yes [ ] No [ ]

15. Name of Established District

16. Thematic Category Architecture

17. Date(s) or Period ca. 1870

18. Style or Design Federal

19. Architect or Engineer Unknown

20. Contractor or Builder Unknown

21. Original Use, if apparent Residence

22. Present Use Residence

23. Ownership Public [ ] Private [X]

24. Owner's Name & Address, if known
Verne Kurtz
Route 2
Oregon, MO 64473

25. Open to Public? Yes [ ] No [X]

26. Local Contact Person or Organization Eileen Derr

27. Other Surveys in Which Included

28. No. of Stories 1

29. Basement? Yes [ ] No [X]

30. Foundation Material Stone

31. Wall Construction Brick and Mortar

32. Roof Type & Material Gable/asbestos shingl

33. No. of Bays Front 4 Side 2

34. Wall Treatment Common bond

35. Plan Shape T

36. Changes (Explain in #42) Addition [X] Altered [ ] Moved [ ]

37. Condition Interior ____ Exterior Very good

38. Preservation Underway? Yes [X] No [ ]

39. Endangered? By What? Yes [ ] No [X]

40. Visible from Public Road? Yes [X] No [ ]

41. Distance from and Frontage on Road 200 ft. D

42. Further Description of Important Features
This house has two doors on the south facade. Windows have voussoir window headers and slip sills. There are pairs of quarter round windows in the third floor level of the gable ends. There is a large addition on the east and an attached garage on the west.

43. History and Significance George Tritt came to Holt County in 1868 from his native Pennsylvania. A group of settlers came together with Mr. Tritt, of whom two were his sons-in-law, Mathew McGelvin and Henry Young. The sons-in-law bought farms adjacent to Tritts, and all three were successful farmers. Henry Young's father, John, who was also a member of the group was a brick mason and was probably the builder of some of the fine brick (see appendix)

44. Description of Environment and Outbuildings
This is a farm site with numerous buildings.

45. Sources of Information
Interview with Mary Alice Hornecker.
See appendix.

46. Prepared by T. Carneal

47. Organization NWMSU Hist. Survey

48. Date 2-1-80

49. Revision Date(s)

1. No. 60
2. County Holt
4. Present Name(s) Kurtz House
5. Other Name(s) George Tritt House Linn Derr House

HO-AS-001-203

No. 43 Appendix
houses in the area. The Derr family came to Holt County late in the century but became leaders in the farming business of the area. L. M. Derr, who owned this house in the early part of this century, had a sister Sarah Emma who married George Kurtz. Verne Kurtz is their nephew.

#45 Appendix

Atlas of Atchison & Holt County, Missouri. Fremont, NE: Midwest Atlas Co., 1968.

Boswell, Joseph S. "Holt County, Missouri". Unpublished term paper, Northwest Missouri State University, 1964.

The Harbinger. Vol. II, No. 2. 1971. pp. 24-31.

History of Holt and Atchison Counties. National Historical Co., Saint Joseph, 1882.

History of Holt County, MO. Midland Printing Co., Saint Joseph, 1917.

Illustrated Historical Atlas Map of Holt County, MO. Brink., 1877.

Plat Book of Holt County, MO. Hixcon, 1925.

Standard Atlas of Holt County, MO. Ogle, 1898.

Standard Atlas of Holt County, MO. Ogle, 1918.

HISTORIC INVENTORY

HD-AS-001-205

1. No. 62

2. County Holt

3. Location of Negatives Carneal's Office

4. Present Name(s) Costello Farm

5. Other Name(s) Jesse Carroll Stagecoach Inn

6. Specific Location 1/2 mile west of "Y" on Richville Road, south side of road.

7. City or Town — If Rural, Township & Vicinity: Nodaway TWP

8. Site Plan with North Arrow

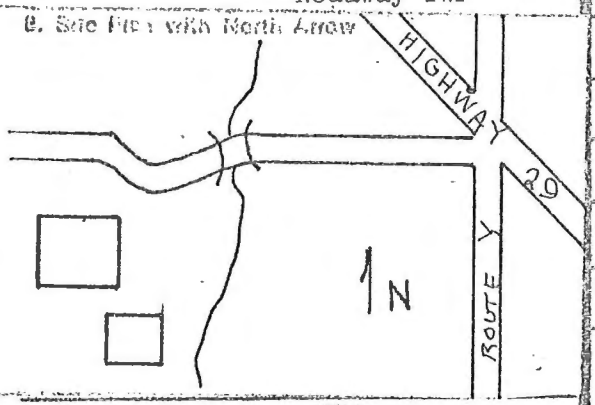

9. Coordinates — UTM Lat. E 1/2 of SW quarter Sec. 28, Long. Twp 60N, R 37W

10. Site [ ] Building [X] Structure [ ] Object [ ]

11. On National Register? Yes [ ] No [X]

12. Is It Eligible? Yes [ ] No [ ]

13. Part of Estab. Hist. Dist.? Yes [ ] No [X]

14. District Potent'l? Yes [ ] No [ ]

15. Name of Established District

16. Thematic Category: Architecture/ Exploration/Settlement

17. Date(s) or Period: 1844

18. Style or Design: Rural Gothic

19. Architect or Engineer: Unknown

20. Contractor or Builder: Jesse Carroll

21. Original Use, if apparent: Stagecoach Inn

22. Present Use: Tenant house

23. Ownership: Public [ ] Private [X]

24. Owner's Name & Address, if known: Irene Costello, Route 2, Oregon, MO 64473

25. Open to Public? Yes [ ] No [X]

26. Local Contact Person or Organization: Eileen Derr

27. Other Surveys in Which Included

28. No. of Stories: 2

29. Basement? Yes [X] No [ ]

30. Foundation Material: Stone

31. Wall Construction: Hewn Log

32. Roof Type & Material: Gable/asbestos

33. No. of Bays — Front 3 Side 1

34. Wall Treatment: Weatherboard

35. Plan Shape: Rectangle

36. Changes (Explain in #42) — Addition [X] Altered [ ] Moved [ ]

37. Condition — Interior: Exterior: Good

38. Preservation Underway? Yes [X] No [ ]

39. Endangered? By What? Yes [ ] No [X]

40. Visible from Public Road? Yes [X] No [ ]

41. Distance from and Frontage on Road: 25 ft. D.

42. Further Description of Important Features

This is a log cabin in basic construction which has been covered with weatherboard. Windows have shallow entablature window headers. There are two doors on the north-front. A porch has been added on the north and an addition on the south.

43. History and Significance

Jesse Carroll purchased this land in 1844 from Creed Helms and constructed a Stagecoach Inn on the Council Bluffs-Liberty Road. Carroll was killed in a stagecoach accident and is buried on the land near the Inn. The house was bought in 1900 by Christian Lenz and has remained in the family since.

44. Description of Environment and Outbuildings

There is a bank barn to the southeast of the house which was built at the same time as the Inn and housed the fresh horses for the Stagecoach line. Carroll Creek supplied water.

45. Sources of Information

Letter from Irene Costello.

See appendix.

46. Prepared by: T. Carneal

47. Organization: NWMSU Hist. Survey

48. Date: 2-1-80

49. Revision Date(s)

1. No. 62 2. County Holt 4. Present Name(s) Costello Farm 5. Other Name(s) Jesse Carroll Stagecoach Inn

HISTORIC INVENTORY

HO-AS-001-198

1. No. 58

2. County Holt

3. Location of Negatives Carneal's Office

4. Present Name(s) Hornecker House

5. Other Name(s) James Kurtz House John Hornecker House

6. Specific Location 3/4 mile north of Woodville Presbyterian Church, west side of road.

7. City or Town If Rural, Township & Vicinity: Nodaway TWP

8. Site Plan with North Arrow



9. Coordinates UTM
Lat.
Long. Sec. 19, Twp. 60N, R 37W

10. Site [ ] Building [X] Structure [ ] Object [ ]

11. On National Register? Yes [ ] No [X]

12. Is It Eligible? Yes [ ] No [ ]

13. Part of Estab. Hist. Dist.? Yes [ ] No [X]

14. District Potent'l? Yes [ ] No [ ]

15. Name of Established District

16. Thematic Category Architecture

17. Date(s) or Period Unknown

18. Style or Design Rural Gothic

19. Architect or Engineer Unknown

20. Contractor or Builder Unknown

21. Original Use, if apparent Residence

22. Present Use Residence

23. Ownership Public [ ] Private [X]

24. Owner's Name & Address, if known
Osmer Hornecker
Route 2
Oregon, MO 64473

25. Open to Public? Yes [ ] No [X]

26. Local Contact Person or Organization Eileen Derr

27. Other Surveys in Which Included

28. No. of Stories 2

29. Basement? Yes [X] No [ ]

30. Foundation Material Stone

31. Wall Construction Frame

32. Roof Type & Material Gable/asbestos

33. No. of Bays Front 4 Side 1

34. Wall Treatment Asbestos siding

35. Plan Shape T

36. Changes (Explain in #42) Addition [X] Altered [ ] Moved [ ]

37. Condition Interior Good Exterior Good

38. Preservation Underway? Yes [X] No [ ]

39. Endangered? By What? Yes [ ] No [X]

40. Visible from Public Road? Yes [X] No [ ]

41. Distance from and Frontage on Road 100 ft. D.

42. Further Description of Important Features

The house has twin doors on the east front. The two story west extension appears to be much older than the east section of the house. There have been porches and additions added to the southwest and southeast.

43. History and Significance

Isaac Kurtz was born in Germany in 1833 and came to Holt County in 1855. He rented this farm for three years and then purchased it. By 1882 he owned 380 acres of land. He and his wife had 13 children. In 1910 John Hornecker, grandson of John Hornecker who settled in the northeast part of the Township, purchased this farm, now owned by his son.

44. Description of Environment and Outbuildings

This is a farm site with numerous buildings.

45. Sources of Information

Interview with Mary Alice Hornecker

See appendix.

46. Prepared by T. Carneal

47. Organization NWMSU Hist. Survey

48. Date Oct. 80

49. Revision Date(s)

1. No. 58
2. County Holt
4. Present Name(s) Hornecker House
5. Other Name(s) Isaac Kurtz House John Hornecker House

HO-AS-001-148

#45 Appendix

Atlas of Atchison & Holt County, Missouri. Fremont, NE: Midwest Atlas Co., 1968.

Boswell, Joseph S. "Holt County, Missouri". Unpublished term paper, Northwest Missouri State University, 1964.

The Harbinger. Vol. II, No. 2. 1971. pp. 24-31.

History of Holt and Atchison Counties. National Historical Co., Saint Joseph, 1882.

History of Holt County, MO. Midland Printing Co., Saint Joseph, 1917.

Illustrated Historical Atlas Map of Holt County, MO. Brink., 1877.

Plat Book of Holt County, MO. Hixcon, 1925.

Standard Atlas of Holt County, MO. Ogle, 1898.

Standard Atlas of Holt County, MO. Ogle, 1918.

HISTORIC INVENTORY

HO-AS-001-199

1. No. 63

2. County Holt

3. Location of Negatives Carneal's Office

4. Present Name(s) Kurtz Farmyard

5. Other Name(s) The Hornecker Farm Farmyard

6. Specific Location East end of Route H where black top ends.

7. City or Town If Rural, Township & Vicinity Nodaway TWP

8. Site Plan with North Arrow

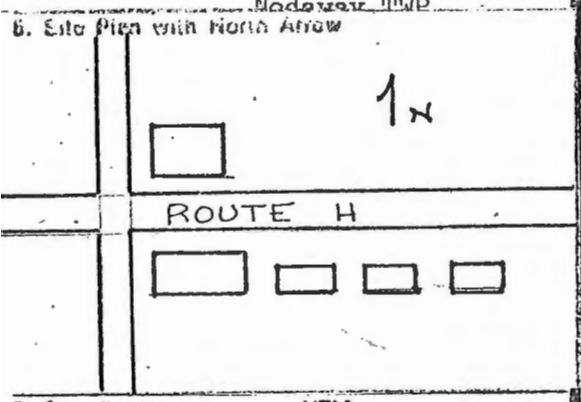

9. Coordinates UTM
Lat. Northwest quarter of Sec. 10
Long. Twp. 60N, R 37W

10. Site [ ] Building [X] Structure [ ] Object [ ]

11. On National Register? Yes [ ] No [X]

12. Is It Eligible? Yes [ ] No [ ]

13. Part of Estab. Hist. Dist.? Yes [ ] No [X]

14. District Potent'l? Yes [ ] No [ ]

15. Name of Established District

16. Thematic Category Agriculture

17. Date(s) or Period ca 1880

18. Style or Design Vernacular

19. Architect or Engineer Unknown

20. Contractor or Builder Unknown

21. Original Use, if apparent Farm Buildings

22. Present Use Farm Buildings

23. Ownership Public [ ] Private [X]

24. Owner's Name & Address, if known Wayne Kurtz
Route 2
Oregon, MO 64473

25. Open to Public? Yes [ ] No [X]

26. Local Contact Person or Organization Eileen Derr

27. Other Surveys in Which Included

28. No. of Stories 1

29. Basement? Yes [ ] No [X]

30. Foundation Material Stone

31. Wall Construction Barn siding

32. Roof Type & Material Several types

33. No. of Bays Front Side Not applicable

34. Wall Treatment Barn boards

35. Plan Shape Rectangle

36. Changes (Explain in #42) Addition [ ] Altered [ ] Moved [ ]

37. Condition Interior Exterior Good

38. Preservation Underway? Yes [X] No [ ]

39. Endangered? By What? Yes [ ] No [X]

40. Visible from Public Road? Yes [X] No [ ]

41. Distance from and Frontage on Road 25 to 50 ft. D.

42. Further Description of Important Features

A group of early farm buildings, some of which are built into the side of the hill. One of these, which is long and low with a shed roof is reputed to be the first home of the family. Another, now covered with tin siding appears to have the lines of a house. All have stone foundations.

43. History and Significance

John Hornecker was born in Germany in 1826 and came to Holt County in 1854. He lived first in the southern part of the county, then in 1857 purchased a farm in Section 35, Township 61N, Range 37W. His son George started farming at this location prior to 1876, and it was subsequently owned by his son Charles.

44. Description of Environment and Outbuildings

This is a farm site with numerous buildings.

45. Sources of Information

Interview with Mary Alice Hornecker.

See appendix.

46. Prepared by T. Carneal

47. Organization NWMSU Hist. Survey

48. Date 2-1-80

49. Revision Date(s)

1. No. 63
2. County Holt
4. Present Name(s) Kurtz Farmyard
5. Other Name(s) The Hornecker Farm Farmyard

HO-AS-001-199

#45 Appendix

Atlas of Atchison & Holt County, Missouri. Fremont, NE: Midwest Atlas Co., 1968.

Boswell, Joseph S. "Holt County, Missouri". Unpublished term paper, Northwest Missouri State University, 1964.

The Harbinger. Vol. II, No. 2. 1971. pp. 24-31.

History of Holt and Atchison Counties. National Historical Co., Saint Joseph, 1882.

History of Holt County, MO. Midland Printing Co., Saint Joseph, 1917.

Illustrated Historical Atlas Map of Holt County, MO. Brink., 1877.

Plat Book of Holt County, MO. Hixcon, 1925.

Standard Atlas of Holt County, MO. Ogle, 1898.

Standard Atlas of Holt County, MO. Ogle, 1918.

HISTORIC INVENTORY

HO-AS-001-204

1. No. 61

2. County Holt

3. Location of Negatives Carneal's Office

4. Present Name(s) Gary Kurtz House

5. Other Name(s) John Feuerbacher House

6. Specific Location 1/4 mile east of Woodville Presbyterian Church on south side of road.

7. City or Town | **If Rural, Township & Vicinity** Nodaway TWP

8. Site Plan with North Arrow

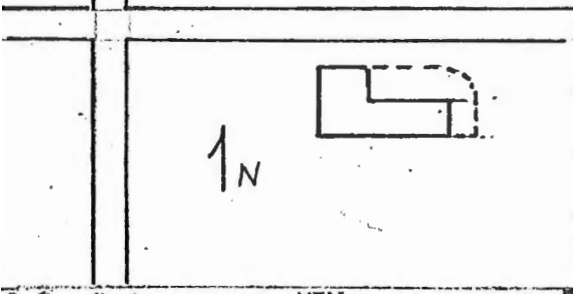

9. Coordinates UTM
Lat.
Long. Southwest quarter of Section 29, Twp 60N, R 37W

10. Site [ ] Building [X] | Structure [ ] Object [ ]

11. On National Register? Yes [ ] No [X]

12. Is It Eligible? Yes [ ] No [ ]

13. Part of Estab. Hist. Dist.? Yes [ ] No [X]

14. District Potent'l? Yes [ ] No [ ]

15. Name of Established District

16. Thematic Category Architecture

17. Date(s) or Period 1890's

18. Style or Design Rural Gothic

19. Architect or Engineer Unknown

20. Contractor or Builder Unknown

21. Original Use, if apparent Residence

22. Present Use Residence

23. Ownership Public [ ] Private [X]

24. Owner's Name & Address, if known Gary Kurtz, Route 2, Oregon, MO 64473

25. Open to Public? Yes [ ] No [X]

26. Local Contact Person or Organization Eileen Derr

27. Other Surveys in Which Included

28. No. of Stories 2

29. Basement? Yes [X] No [ ]

30. Foundation Material Stone

31. Wall Construction Frame

32. Roof Type & Material Cross gable/ asbestos

33. No. of Bays Front Irreg. Side

34. Wall Treatment Asbestos siding

35. Plan Shape Ell

36. Changes (Explain in #42) Addition [ ] Altered [ ] Moved [ ]

37. Condition Interior Exterior Good

38. Preservation Underway? Yes [X] No [ ]

39. Endangered? By What? Yes [ ] No [X]

40. Visible from Public Road? Yes [X] No [ ]

41. Distance from and Frontage on Road 100 ft. D.

42. Further Description of Important Features

This house has a carpenter trim porch on the northeast. There is a dormer on the north roof line and the windows have shallow entablature window headers. Gable ends are shingled and are pediment in shape.

43. History and Significance John Feuerbacher was one of the pre-eminent stock raisers of Nodaway Township at the turn of the century. He came to Holt County in 1879, and was married to Minnie Bunce whose family farmed in Section 30 of Nodaway Township. He built this house when first married and then bought the bungalow across the road in 1918.

44. Description of Environment and Outbuildings

This is a farm site with numerous buildings.

45. Sources of Information

Interview with Mrs. Sam Smith
See appendix.

46. Prepared by T. Carneal

47. Organization NWMSU Hist. Survey

48. Date 2-1-80

49. Revision Date(s)

1. No. 61
2. County Holt
4. Present Name(s) Gary Kurtz House
5. Other Name(s) John Feuerbacher House

HO-AS-001-204

#45 Appendix

Atlas of Atchison & Holt County, Missouri. Fremont, NE: Midwest Atlas Co., 1968.

Boswell, Joseph S. "Holt County, Missouri". Unpublished term paper, Northwest Missouri State University, 1964.

The Harbinger. Vol. II, No. 2. 1971. pp. 24-31.

History of Holt and Atchison Counties. National Historical Co., Saint Joseph, 1882.

History of Holt County, MO. Midland Printing Co., Saint Joseph, 1917.

Illustrated Historical Atlas Map of Holt County, MO. Brink., 1877.

Plat Book of Holt County, MO. Hixcon, 1925.

Standard Atlas of Holt County, MO. Ogle, 1898.

Standard Atlas of Holt County, MO. Ogle, 1918.

HISTORIC INVENTORY

110-AS-001-206

1. No. 64

2. County Holt

3. Location of Negatives Carneal's Office

4. Present Name(s) Brunk House

5. Other Name(s) John Meyer House. E. C. Christensen House

6. Specific Location South of New Point 1½ miles on Route B, east on County Road 1/2 mile and then North on County Road 1/2 mile.

7. City or Town **If Rural, Township & Vicinity** Nodaway TWP

8. Site Plan with North Arrow

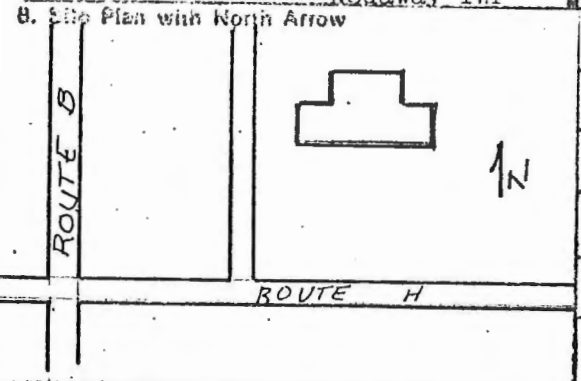

9. Coordinates UTM Lat. Long. SE quarter Section 8, Twp. 60N, R 37W

10. Site [ ] Building [X] Structure [ ] Object [ ]

11. On National Register? Yes [ ] No [X]

12. Is It Eligible? Yes [ ] No [ ]

13. Part of Estab. Hist. Dist.? Yes [ ] No [X]

14. District Potent'l? Yes [ ] No [ ]

15. Name of Established District

16. Thematic Category Architecture

17. Date(s) or Period 1840's

18. Style or Design Federal

19. Architect or Engineer Unknown

20. Contractor or Builder Unknown

21. Original Use, if apparent Residence

22. Present Use Residence

23. Ownership Public [ ] Private [X]

24. Owner's Name & Address, if known Jerald Brunk
Route 2
Oregon, MO 64473

25. Open to Public? Yes [ ] No [X]

26. Local Contact Person or Organization Eileen Derr

27. Other Surveys in Which Included

28. No. of Stories 2

29. Basement? Yes [ ] No [X]

30. Foundation Material Stone

31. Wall Construction Brick

32. Roof Type & Material Gable / asbestos

33. No. of Bays Front 5 Side 1

34. Wall Treatment Common bond

35. Plan Shape Rectangle

36. Changes (Explain in #42) Addition [X] Altered [ ] Moved [ ]

37. Condition Interior ____ Exterior Very good

38. Preservation Underway? Yes [X] No [ ]

39. Endangered? By What? Yes [ ] No [X]

40. Visible from Public Road? Yes [X] No [ ]

41. Distance from and Frontage on Road 100 ft. D.

42. Further Description of Important Features

This house has stone lintels on the second floor and radiating voussoirs on the first. All windows have wood slip sills. There is a wide fascia board. The recessed door with side lights has a wooden lintel. There is a frame second floor on the north extension of the house and a frame extension north of the brick section.

43. History and Significance

John Meyer came to Holt County and Nodaway Township from his native Germany in 1844. In the 1877 Atlas he is shown as owning 250 acres. By 1898 the farm had passed into the Christensen family.

44. Description of Environment and Outbuildings

This is a farmsite with numerous buildings on the property.

45. Sources of Information

See appendix.

46. Prepared by T. Carneal

47. Organization NWMSU Hist. Survey

48. Date 2-1-80

49. Revision Date(s)

1. No. 64
2. County Holt
4. Present Name(s) Brunk House
5. Other Name(s) John Meyer House E. C. Christensen House

HO-AS-001-206

#45 Appendix

Atlas of Atchison & Holt County, Missouri. Fremont, NE: Midwest Atlas Co., 1968.

Boswell, Joseph S. "Holt County, Missouri". Unpublished term paper, Northwest Missouri State University, 1964.

The Harbinger. Vol. II, No. 2. 1971. pp. 24-31.

History of Holt and Atchison Counties. National Historical Co., Saint Joseph, 1882.

History of Holt County, MO. Midland Printing Co., Saint Joseph, 1917.

Illustrated Historical Atlas Map of Holt County, MO. Brink., 1877.

Plat Book of Holt County, MO. Hixcon, 1925.

Standard Atlas of Holt County, MO. Ogle, 1898.

Standard Atlas of Holt County, MO. Ogle, 1918.

HISTORIC INVENTORY

HD-AS-001-207

1. No. 166

2. County Holt

3. Location of Negatives Carneal's Office

4. Present Name(s) Guilliam s' Mill

5. Other Name(s)

6. Specific Location Just outside of I-29 right-of-way on N side. 1½ mi from 59 overpass.

7. City or Town — If Rural, Township & Vicinity Union TWP

8. Site Plan with North Arrow

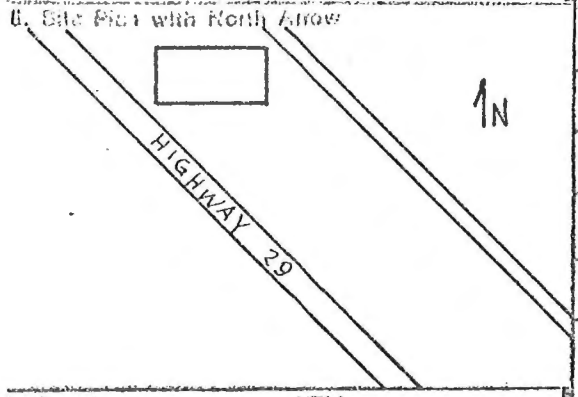

9. Coordinates UTM
Lat. NW¼ Sec 34
Long. T 63 N R 40 W

10. Site / Building / / Structure / Object / /

11. On National Register? Yes / / No /X/

12. Is It Eligible? Yes / / No / /

13. Part of Estab. Hist. Dist.? Yes / / No /X/

14. District Potent'l? Yes / / No / /

15. Name of Established District

16. Thematic Category Exploration & settlement

17. Date(s) or Period 1855-1856

18. Style or Design Vernacular

19. Architect or Engineer Unknown

20. Contractor or Builder Unknown

21. Original Use, if apparent Grist Mill

22. Present Use Vacant

23. Ownership Public / / Private /X/

24. Owner's Name & Address, if known Mrs. Gene Kent
Rt. 2
Mound City, MO 64470

25. Open to Public? Yes / / No /X/

26. Local Contact Person or Organization Eileen Derr

27. Other Surveys in Which Included

28. No. of Stories 2

29. Basement? Yes / / No /X/

30. Foundation Material Stone

31. Wall Construction Frame

32. Roof Type & Material Gambrel/sheet metal

33. No. of Bays Front n/a Side

34. Wall Treatment Barn siding

35. Plan Shape Rectangle

36. Changes (Explain in #42) Addition / / Altered / / Moved / /

37. Condition Interior Exterior Good

38. Preservation Underway? Yes /X/ No / /

39. Endangered? By What? Yes / / No /X/

40. Visible from Public Road? Yes /X/ No / /

41. Distance from and Frontage on Road 25' D

42. Further Description of Important Features
There are three sets of doors on the east facade of the building.

43. History and Significance
C.M. Guilliams a native of Tennessee, came to Holt County in 1849 and was one of the early settlers in the bottoms of Union Township. He built this mill on the Tarkio River, which has since moved away, it was a water powered grist mill with two sets of burrs. It was in operation before the end of the '50's. (see appendix)

44. Description of Environment and Outbuildings
All signs of the original function of this building have disappeared. It sits between Highway I-29 and a gravel front road.

45. Sources of Information
Interview with Mrs. Wilbur Schooler
See appendix

46. Prepared by T. Carneal

47. Organization NWMSU Hist. Survey

48. Date 2/1/80

49. Revision Date(s)

1. No. 166 2. County Holt 4. Present Name(s) Guilliams' Mill 5. Other Name(s)

HO-AS-001-207

#43 Appendix
At the corner of this section there was a settlement known as Tarkio. As early as 1841, Daniel Durbin kept a stagecoach hotel on the main road from Ellington's Ferry, in eastern Holt County and Council Bluffs. There was a ferry across the Tarkio at that point also known as Army Ford.

#45 Appendix

Atlas of Atchison & Holt County, Missouri. Fremont, NE: Midwest Atlas Co., 1968.

Boswell, Joseph S. "Holt County, Missouri". Unpublished term paper, Northwest Missouri State University, 1964.

The Harbinger. Vol. II, No. 2. 1971. pp. 24-31.

History of Holt and Atchison Counties. National Historical Co., Saint Joseph, 1882.

History of Holt County, MO. Midland Printing Co., Saint Joseph, 1917.

Illustrated Historical Atlas Map of Holt County, MO. Brink., 1877.

Plat Book of Holt County, MO. Hixcon, 1925.

Standard Atlas of Holt County, MO. Ogle, 1898.

Standard Atlas of Holt County, MO. Ogle, 1918.

NEXT EXIT
95
Mobil
04
CAFE

HISTORIC INVENTORY

HD-AS-001-208

1. No. 180

2. County Holt

3. Location of Negatives Carneal's Office

4. Present Name(s) E. N. Doebbling House

5. Other Name(s)

6. Specific Location
South side of road where Highway 111 turns north to Corning.

7. City or Town — If Rural, Township & Vicinity
Union TWP

8. Site Plan with North Arrow

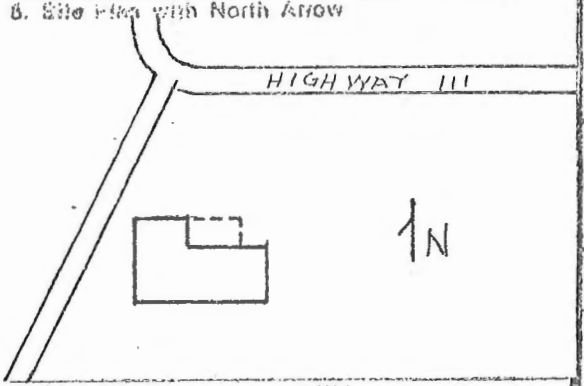

9. Coordinates UTM Lat. Northwest 1/2 Section 17, Township 62N, Range 40W.

10. Site [ ] Building [X] Structure [ ] Object [ ]

11. On National Register? Yes [ ] No [X]

12. Is It Eligible? Yes [ ] No [ ]

13. Part of Estab. Hist. Dist.? Yes [ ] No [X]

14. District Potent'l? Yes [ ] No [ ]

15. Name of Established District

16. Thematic Category
Architecture

17. Date(s) or Period
ca. 1880

18. Style or Design
Italianate

19. Architect or Engineer
Unknown

20. Contractor or Builder
Unknown

21. Original Use, if apparent
Residence

22. Present Use
Residence

23. Ownership — Public [ ] Private [X]

24. Owner's Name & Address, if known
Ed Doebbling
Mound City, MO 64470

25. Open to Public? Yes [ ] No [X]

26. Local Contact Person or Organization
Eileen Derr

27. Other Surveys in Which Included

28. No. of Stories 2

29. Basement? Yes [ ] No [X]

30. Foundation Material
Stone

31. Wall Construction
Frame

32. Roof Type & Material
Hip/ asbestos

33. No. of Bays — Front 5 Side 2

34. Wall Treatment
Weatherboard

35. Plan Shape Ell

36. Changes (Explain in #42) — Addition [ ] Altered [ ] Moved [ ]

37. Condition — Interior: ; Exterior: Good

38. Preservation Underway? Yes [X] No [ ]

39. Endangered? By What? Yes [ ] No [X]

40. Visible from Public Road? Yes [X] No [ ]

41. Distance from and Frontage on Road
100 ft. D.

42. Further Description of Important Features
This house has shallow entablature window headers. There is a mansard roofed porch on the west, with carpenter turned posts.

43. History and Significance
E. N. Doebbling, a native of Indiana, born in 1861, came to Holt County in 1875. He was a breeder of Poland China hogs and Holstein cattle. He first settled in Section 8, Township 62, Range 40. When he married Florence Allan, daughter of William H. Allan who had settled on this Section 17, following his arrival in Holt County in 1876, he built this house. W. H. Allan served several terms as Holt County Judge and died at age 95.

44. Description of Environment and Outbuildings
There is a woven wire fence surrounding the property.

45. Sources of Information
Interview with Irven Allan.
See appendix.

46. Prepared by
T. Carneal

47. Organization
NWMSU Hist. Survey

48. Date 2-1-80

49. Revision Date(s)

1. No. 180 2. County Holt 4. Present Name(s) E. N. Doebbling House 5. Other Name(s)

HO-AS-001-208

#45 Appendix

Atlas of Atchison & Holt County, Missouri. Fremont, NE: Midwest Atlas Co., 1968.

Boswell, Joseph S. "Holt County, Missouri". Unpublished term paper. Northwest Missouri State University, 1964.

Centennial-Craig, Missouri: 1869-1969. Sims Printing Co., St. Joseph, MO, 1969.

The Harbinger. Vol. II, No. 2. 1971. pp. 24-31.

History of Holt and Atchison Counties. National Historical Co., St. Joseph, 1882.

History of Holt County, MO. Midland Printing Co., St. Joseph, 1917.

Illustrated Historical Atlas Map of Holt County, MO. Brink., 1877.

Plat Book of Holt County, MO.. Hixcon, 1925.

Standard Atlas of Holt County, MO. Ogle, 1898.

Standard Atlas of Holt County, MO. Ogle, 1918.

HISTORIC INVENTORY

110-AS-001-209

1. No. 188

2. County Holt

3. Location of Negatives
Carneal's Office

4. Present Name(s)
Sharp's Grove United Methodist Church

5. Other Name(s)
Sharpe's Grove Baptist Church

6. Specific Location
1/4 mile west of Highway 59 on first gravel road south of county line.

7. City or Town — If Rural, Township & Vicinity
Union TWP

8. Site Plan with North Arrow

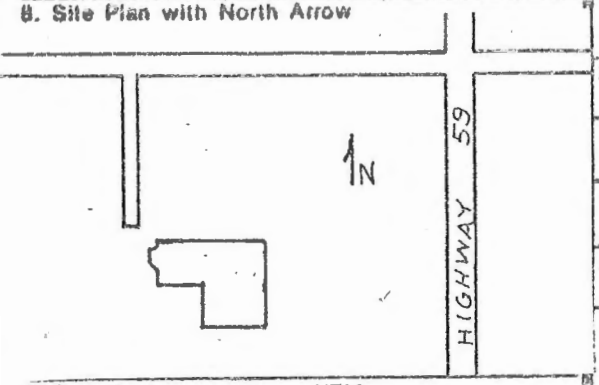

9. Coordinates — UTM
Lat. Southeast 1/4 Section 23,
Long. Twp. 63N, R 40W

10. Site [ ] Building [X] — Structure [ ] Object [ ]

11. On National Register? Yes [ ] No [X]

12. Is It Eligible? Yes [ ] No [ ]

13. Part of Estab. Hist. Dist.? Yes [ ] No [X]

14. District Potent'l? Yes [ ] No [ ]

15. Name of Established District

16. Thematic Category
Architecture/Society

17. Date(s) or Period
1879

18. Style or Design
Vernacular

19. Architect or Engineer
Unknown

20. Contractor or Builder
Unknown

21. Original Use, if apparent
Church

22. Present Use
Church

23. Ownership — Public [X] Private [ ]

24. Owner's Name & Address, if known
Sharp's Grove Church
Route 2
~~Craig, MO 64437~~

25. Open to Public? Yes [X] No [ ]

26. Local Contact Person or Organization
Eileen Derr

27. Other Surveys in Which Included

28. No. of Stories 1

29. Basement? Yes [X] No [ ]

30. Foundation Material
Brick

31. Wall Construction
Frame

32. Roof Type & Material
Cross gable/asbestos

33. No. of Bays — Front — Side 4

34. Wall Treatment
Weatherboard

35. Plan Shape Ell

36. Changes (Explain in #42) — Addition [ ] Altered [ ] Moved [ ]

37. Condition — Interior — Exterior Good

38. Preservation Underway? Yes [X] No [ ]

39. Endangered? By What? Yes [ ] No [X]

40. Visible from Public Road? Yes [X] No [ ]

41. Distance from and Frontage on Road
50 ft. D.

42. Further Description of Important Features
This is a very simple country church with no exceptional features. It has entablature window headers and an entrance way on the west.

43. History and Significance
Sharpe's Grove, an area of heavily timbered land in the northeast section of Union Township was the first area settled in northwest Holt Co. Abraham and W. A. Sharpe came from Bracken County, Kentucky in the fall of 1841 and settled in this area. Other early settlers in Sharpe's Grove were John Wise and Jacob Rugh. The Sharp families are still in the area, but have dropped the "e" from their name.

44. Description of Environment and Outbuildings
Across the road from the Church is Sharpe Cemetery, organized in 1902. The cemetery is enclosed by an iron fence with nameplate over the gate. In the yard of the Church there are several large trees reminiscent of the fact that this area was once heavily wooded.

45. Sources of Information
See appendix.

46. Prepared by
T. Carneal

47. Organization
NWMSU Hist. Survey

48. Date
2-1-80

49. Revision Date(s)

1. No. 188 2. County Holt 4. Present Name(s) Sharp's Grove United Methodist Church 5. Other Name(s) Sharpe's Grove Baptist Church

HO-AS-001-209

#45 Appendix

Atlas of Atchison & Holt County, Missouri. Fremont, NE: Midwest Atlas Co., 1968.

Boswell, Joseph S. "Holt County, Missouri". Unpublished term paper, Northwest Missouri State University, 1964.

The Harbinger. Vol. II, No. 2. 1971. pp. 24-31.

History of Holt and Atchison Counties. National Historical Co., Saint Joseph, 1882.

History of Holt County, MO. Midland Printing Co., Saint Joseph, 1917.

Illustrated Historical Atlas Map of Holt County, MO. Brink., 1877.

Plat Book of Holt County, MO. Hixcon, 1925.

Standard Atlas of Holt County, MO. Ogle, 1898.

Standard Atlas of Holt County, MO. Ogle, 1918.

HISTORIC INVENTORY

HO-AS-001-210

1. No. 163

2. County: Holt

3. Location of Negatives: Carneal's Office

4. Present Name(s): Salfrank House

5. Other Name(s): Joseph Nauman House Pioneer Farm

6. Specific Location: 2-3/4 mile east of highway 59 on second gravel road south of County line.

7. City or Town: If Rural, Township & Vicinity: Union

8. Site Plan with North Arrow

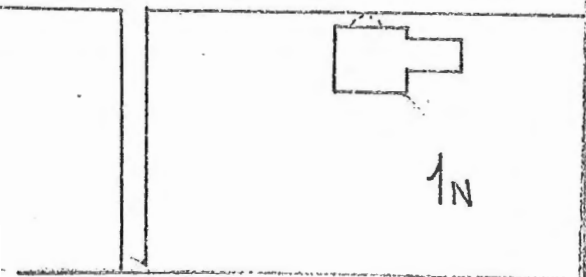

9. Coordinates UTM: Lat. / Long. Northeast 1/4, Sec. 32, Twp. 63N, R 39W.

10. Site It / Building [X] / Structure [ ] / Object [ ]

11. On National Register? Yes [ ] No [X]

12. Is It Eligible? Yes [ ] No [ ]

13. Part of Estab. Hist. Dist.? Yes [ ] No [X]

14. District Potent'l? Yes [ ] No [ ]

15. Name of Established District

16. Thematic Category: Architecture

17. Date(s) or Period: ca. 1890

18. Style or Design: Eclectic

19. Architect or Engineer: Unknown

20. Contractor or Builder: Unknown

21. Original Use, if apparent: Residence

22. Present Use: Residence

23. Ownership: Public [ ] Private [X]

24. Owner's Name & Address, if known: Carl Salfrank, Route 2, Craig, MO 64437

25. Open to Public? Yes [ ] No [X]

26. Local Contact Person or Organization: Eileen Derr

27. Other Surveys in Which Included

28. No. of Stories: 2

29. Basement? Yes [X] No [ ]

30. Foundation Material: Stone

31. Wall Construction: Frame

32. Roof Type & Material: Hip/asbestos

33. No. of Bays: Front 5, Side 2

34. Wall Treatment: Weatherboard

35. Plan Shape: Ell

36. Changes (Explain in #42): Addition [ ] Altered [ ] Moved [ ]

37. Condition: Interior ___ Exterior Fair

38. Preservation Underway? Yes [X] No [ ]

39. Endangered? By What? Yes [ ] No [X]

40. Visible from Public Road? Yes [X] No [ ]

41. Distance from and Frontage on Road: 50 ft. D.

42. Further Description of Important Features

This house has a two story carpenter trim porch on the north facade. The roof of the porch is a pedimented gable extension. Windows have shallow entablature window headers. There is a one story ell on the east with veranda style porch on the north. There are brackets at the eave.

43. History and Significance

Joseph Nauman was one of several Naumans', natives of Virginia, who emigrated to Holt County in the 1870's and 1880's. He was born in Virginia in 1846 and came to Holt County in 1886. He and his wife had fifteen children. He was a breeder of registered Durham cattle and Poland China hogs.

44. Description of Environment and Outbuildings

There are no intrusions on this property.

45. Sources of Information

See appendix.

46. Prepared by: T. Carneal

47. Organization: NWMSU Hist. Survey

48. Date: 2-1-80

49. Revision Date(s):

1. No. 163 2. County Holt 4. Present Name(s) Salfrank House 5. Other Name(s) Joseph Nauman House Pioneer Farm

HO-AS-001-210

#45 Appendix

Atlas of Atchison & Holt County, Missouri. Fremont, NE: Midwest Atlas Co., 1968.

Boswell, Joseph S. "Holt County, Missouri". Unpublished term paper. Northwest Missouri State University, 1964.

Centennial-Craig, Missouri: 1869-1969. Sims Printing Co., St. Joseph, MO, 1969.

The Harbinger. Vol. II, No. 2. 1971. pp. 24-31.

History of Holt and Atchison Counties. National Historical Co., St. Joseph, 1882.

History of Holt County, MO. Midland Printing Co., St. Joseph, 1917.

Illustrated Historical Atlas Map of Holt County, MO. Brink., 1877.

Plat Book of Holt County, MO. Hixcon, 1925.

Standard Atlas of Holt County, MO. Ogle, 1898.

Standard Atlas of Holt County, MO. Ogle, 1918.

HISTORIC INVENTORY

HD-AS-001-211

1. No. 164

2. County Holt

3. Location of Negatives Carneal's Office

4. Present Name(s) True House

5. Other Name(s) Emmett True House

6. Specific Location Two miles east of Highway 59 on second gravel road south of county line. North side of road.

7. City or Town — If Rural, Township & Vicinity Union TWP.

8. Site Plan with North Arrow

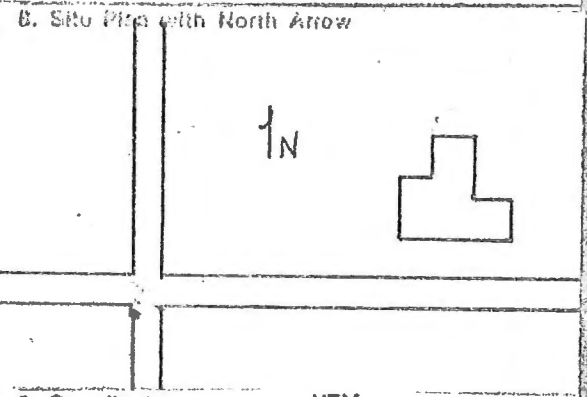

9. Coordinates UTM Lat. Long. Southeast 1/4 Section 30, Twp. 63N, R 39W.

10. Site / Building / Structure / Object

11. On National Register? Yes / No

12. Is It Eligible? Yes / No

13. Part of Estab. Hist. Dist.? Yes / No

14. District Potent'l? Yes / No

15. Name of Established District

16. Thematic Category Architecture

17. Date(s) or Period Unknown

18. Style or Design Classic Box

19. Architect or Engineer Unknown

20. Contractor or Builder Unknown

21. Original Use, if apparent Residence

22. Present Use Antique Shop

23. Ownership Public / Private

24. Owner's Name & Address, if known Hiram True, Route 2, Craig, MO 64437

25. Open to Public? Yes / No

26. Local Contact Person or Organization Eileen Derr

27. Other Surveys in Which Included

28. No. of Stories 2

29. Basement? Yes / No

30. Foundation Material Brick

31. Wall Construction Frame

32. Roof Type & Material Irregular/asbestos

33. No. of Bays Front 3 Side 3

34. Wall Treatment Weatherboard

35. Plan Shape Square

36. Changes (Explain in #42) Addition / Altered / Moved

37. Condition Interior / Exterior Very good

38. Preservation Underway? Yes / No

39. Endangered? By What? Yes / No

40. Visible from Public Road? Yes / No

41. Distance from and Frontage on Road 100 ft.

42. Further Description of Important Features

This house has shallow entablature window headers. The center of the south facade is flanked by corner extensions with flat roofs. The center extension has a hip roof. There is a Georgian fan light over the door. There is an addition at the north of the house.

43. History and Significance

This is the area known as Sharpe's Grove; a heavily wooded area six or seven miles square, where the first settlement was made in this part of the county. The 1887 Atlas shows this land as belonging to Chas Rugh, the family name of one of the 1842 settlers in Sharpe's Grove

44. Description of Environment and Outbuildings

This is one of two houses on the same farm, both of which are in an almost park like setting.

45. Sources of Information

See appendix.

46. Prepared by T. Carneal

47. Organization NWMSU Hist. Survey

48. Date 2-1-80

49. Revision Date(s)

1. No. 164 2. County Holt 4. Present Name(s) True House 5. Other Name(s) Emmett True House

HO-AS-001-211

#45 Appendix

Atlas of Atchison & Holt County, Missouri. Fremont, NE: Midwest Atlas Co., 1968.

Boswell, Joseph S. "Holt County, Missouri". Unpublished term paper. Northwest Missouri State University, 1964.

Centennial-Craig, Missouri: 1869-1969. Sims Printing Co., St. Joseph, MO, 1969.

The Harbinger. Vol. II, No. 2. 1971. pp. 24-31.

History of Holt and Atchison Counties. National Historical Co., St. Joseph, 1882.

History of Holt County, MO. Midland Printing Co., St. Joseph, 1917.

Illustrated Historical Atlas Map of Holt County, MO. Brink., 1877.

Plat Book of Holt County, MO. Hixcon, 1925.

Standard Atlas of Holt County, MO. Ogle, 1898.

Standard Atlas of Holt County, MO. Ogle, 1918.

HISTORIC INVENTORY

HD-AS-001-212

1. No. 165

2. County Holt

3. Location of Negatives
arneal's Office

4. Present Name(s) True House

5. Other Name(s) Hiram True House

6. Specific Location Two miles east of Highway 59 on second gravel road, south of county line, north side of road.

7. City or Town If Rural, Township & Vicinity
Union Twp.

8. Site Plan with North Arrow

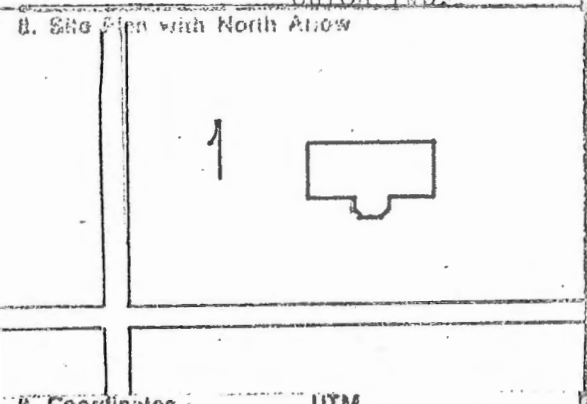

9. Coordinates UTM
Lat. Southeast 1/2, Sec. 30,
Long. Twp. 63N, R 39W

10. Site [ ] Building [X] Structure [ ] Object [ ]

11. On National Register? Yes [ ] No [X]

12. Is It Eligible? Yes [ ] No [ ]

13. Part of Estab. Hist. Dist.? Yes [ ] No [X]

14. District Potent'l? Yes [ ] No [ ]

15. Name of Established District

16. Thematic Category
Architecture

17. Date(s) or Period
Unknown

18. Style or Design
Queen Anne

19. Architect or Engineer
Unknown

20. Contractor or Builder
Unknown

21. Original Use, if apparent
Residence

22. Present Use
Residence

23. Ownership Public [ ] Private [X]

24. Owner's Name & Address, If known
Hiram True
Route 2
Craig, MO 64437

25. Open to Public? Yes [ ] No [X]

26. Local Contact Person or Organization
Eileen Derr

27. Other Surveys in Which Included

28. No. of Stories 2

29. Basement? Yes [X] No [ ]

30. Foundation Material
Brick

31. Wall Construction
Frame

32. Roof Type & Material
Cross gable/ wood

33. No. of Bays Front Irreg. Side

34. Wall Treatment
Weatherboard

35. Plan Shape Ell

36. Changes (Explain in #42) Addition [ ] Altered [X] Moved [ ]

37. Condition Interior Exterior Very good

38. Preservation Underway? Yes [X] No [ ]

39. Endangered? By What? Yes [ ] No [X]

40. Visible from Public Road? Yes [X] No [ ]

41. Distance from and Frontage on Road
100 ft. D.

42. Further Description of Important Features
This house has champfered corners. Gable ends and gable window have carpenter trim at the eave peaks. It appears a porch has been removed at the southwest corner of the house. There is a shed roofed addition at the northeast corner of the house.

43. History and Significance
This is the area known early as Sharpe's Grove; a heavily wooded area six or seven miles square, where the earliest settlement was made for this part of the county. The land is shown as belonging to Chas. Rugh, the family name of one of the 1842 settlers.

44. Description of Environment and Outbuildings
This is one of two houses on the same farm. They are both in an almost park like setting.

45. Sources of Information
See appendix.

46. Prepared by
T. Carneal

47. Organization
NWMSU Hist. Survey

48. Date 2-1-80

49. Revision Date(s)

1. No. 165 2. County Holt 4. Present Name(s) True House 5. Other Name(s) Hiram True House

HO-AS-001-212

#45 Appendix

Atlas of Atchison & Holt County, Missouri. Fremont, NE: Midwest Atlas Co., 1968.

Boswell, Joseph S. "Holt County, Missouri". Unpublished term paper. Northwest Missouri State University, 1964.

Centennial-Craig, Missouri: 1869-1969. Sims Printing Co., St. Joseph, MO, 1969.

The Harbinger. Vol. II, No. 2. 1971. pp. 24-31.

History of Holt and Atchison Counties. National Historical Co., St. Joseph, 1882.

History of Holt County, MO. Midland Printing Co., St. Joseph, 1917.

Illustrated Historical Atlas Map of Holt County, MO. Brink., 1877.

Plat Book of Holt County, MO. Hixcon, 1925.

Standard Atlas of Holt County, MO. Ogle, 1898.

Standard Atlas of Holt County, MO. Ogle, 1918.