HA-AS-001
Harrison County
Towns and Rural Properties
1980

The properties in this survey are organized alphabetically as follows:

1. Township
    a. Street
        - Address
        - Unknown address
    b. Unknown Street

Jennifer Perritt
Seasonal Digitization Archivist
Missouri State Historic Preservation Office
May 29th, 2018

HA-AS-001-001

HISTORIC INVENTORY

1. No. 51

2. County: Harrison

3. Location of Negatives: Carneal's Office

4. Present Name(s): Smith House

5. Other Name(s):

6. Specific Location: 2 mi W of Gillman City on Rt. H ¼ mi S on Gravel road E side of Rd.

7. City or Town: If Rural, Township & Vicinity: Adams TWP

8. Site Plan with North Arrow

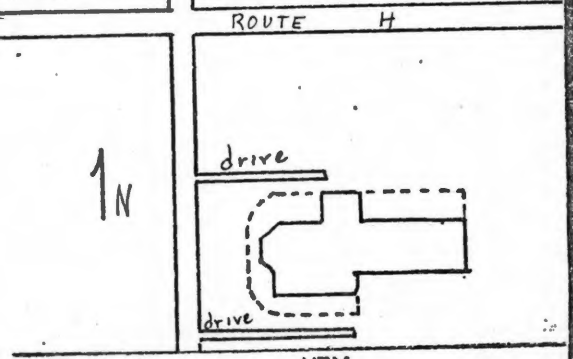

9. Coordinates: UTM Lat. / Long. NW¼ Sec 26 TWP 62N R 27W

10. Site [ ] Building [X] Structure [ ] Object [ ]

11. On National Register? Yes [ ] No [X]

12. Is It Eligible? Yes [ ] No [ ]

13. Part of Estab. Hist. Dist.? Yes [ ] No [X]

14. District Potent'l? Yes [ ] No [ ]

15. Name of Established District

16. Thematic Category: Architecture

17. Date(s) or Period: Circa 1900

18. Style or Design: Queen Anne

19. Architect or Engineer: Unknown

20. Contractor or Builder: Unknown

21. Original Use, if apparent: Residence

22. Present Use: Residence

23. Ownership: Public [ ] Private [X]

24. Owner's Name & Address, if known: Ronald Smith, Gillman City, MO 64642

25. Open to Public? Yes [ ] No [X]

26. Local Contact Person or Organization: O.A. Kelim

27. Other Surveys in Which Included

28. No. of Stories: 2

29. Basement? Yes [X] No [ ]

30. Foundation Material: Limestone

31. Wall Construction: Frame

32. Roof Type & Material: Gable/asbestos

33. No. of Bays: Front Irreg. Side

34. Wall Treatment: Weatherboard

35. Plan Shape: asymmetrical

36. Changes (Explain in #42): Addition [ ] Altered [ ] Moved [ ]

37. Condition: Interior good; Exterior good

38. Preservation Underway? Yes [X] No [ ]

39. Endangered? By What? Yes [ ] No [X]

40. Visible from Public Road? Yes [X] No [ ]

41. Distance from and Frontage on Road: 75' D

42. Further Description of Important Features

A tower with conical shaped roof and finial dominate the southwest corner of this two-story house. Diamond shaped windows are on the south facade and a wrap-around porch is located on the west and north facade. There is carpenter trim in the gable ends.

43. History and Significance

This is one of the largest most significant houses in Adams Township.

44. Description of Environment and Outbuildings

The house is in a rural area with numerous farm buildings on the property.

45. Sources of Information

See appendix

46. Prepared by: T. Carneal

47. Organization: NWMSU Hist. Survey

48. Date: 10/80

49. Revision Date(s)

1. No. 51 | 2. County Harrison | 4. Present Name(s) Smith House | 5. Other Name(s)

HA-AS-001-001

#45 Appendix

Harrison County Bicentennial History. Marceline, MO: Walsworth Publishing Co., 1976.

Harrison County, Missouri. Rural Directory. Algona, IA: Directory Service Co., 1980.

History of Harrison and Mercer Counties. Chicago, IL: Goodspeed, 1888.

History of Harrison County. Topeka-Indianapolis: Historical Publishing Co., 1921.

Illustrated Historical Atlas of Harrison County, MO. Philadelphia, PA: Edwards Brothers, 1876.

Plat Book of Harrison County, MO. Rockford, IL: W.W. Hixson & Co., 1925.

Plat Book of Harrison County, MO. Philadelphia, PA: Northwest Publishing Co., 1898.

Standard Atlas of Harrison County, MO. Chicago, IL: George A. Ogle & Co., 1917.

Wanamaker, George W. History of Harrison County. Topeka, KS: Historical Publishing Co., 1921.

Young, Garner. Land Hunger, No publisher, 1979.

HERMAN
FOX CREEK
DAMS
SUGAR CREEK
#46 Stone Water Trou
#47 Mt. Pleasant
Baptist Church
#52 Granite Landmark/
Geological Marker
#51 Smith House
#50 Windmill
#48 DeWitt Hardware
#49 Elder House
Gilman
Gilman City P.O.
Melbourne
Mitchell Ch
Blue Ridge
Union Ch
Spring Hill Sch
Metcalf Sch
Rock Island Sch
Bondurant Sch
Bolton Sch
Stephen Sch
Lake Ch
Springer Chapel
Hazel Dell Sch
Fairview Ch
Land Sch
Cole Sch
HARRISON CO
DAVIESS CO
GRUNDY CO
HIGHWAY
Sugar Creek
Tombaugh Branch
Sugar Branch
HA-AS-001-001
Missouri
Gilman Quadrangle
15 Minute Series

HA-AS-001-002

HISTORIC INVENTORY

1. No. 52

2. County Harrison

3. Location of Negatives Carneal's Office

4. Present Name(s) Granite Landmark/Geological Marker

5. Other Name(s)

6. Specific Location
3 mi W of Gillman City on Rt. H on N side of Rd.

7. City or Town — If Rural, Township & Vicinity: Adams TWP

8. Site Plan with North Arrow

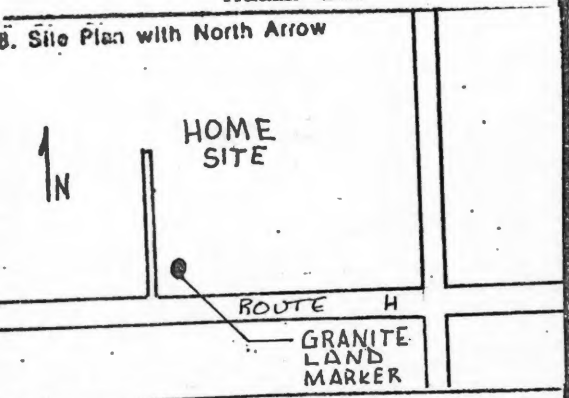

9. Coordinates — UTM.
Lat. SE¼ Sec 21
Long. TWP 62N R 27W

10. Site [ ] Building [ ] Structure [ ] Object [X]

11. On National Register? Yes [ ] No [X]

12. Is It Eligible? Yes [ ] No [ ]

13. Part of Estab. Hist. Dist.? Yes [ ] No [X]

14. District Potent'l? Yes [ ] No [ ]

15. Name of Established District

16. Thematic Category: Exploration/settlment

17. Date(s) or Period: Circa 1850

18. Style or Design: n/a

19. Architect or Engineer: n/a

20. Contractor or Builder: n/a

21. Original Use, if apparent: Landmarker

22. Present Use: ornament

23. Ownership — Public [ ] Private [X]

24. Owner's Name & Address, if known: Mrs. Walter Wilson, Gillman, City, MO 64642

25. Open to Public? Yes [X] No [ ]

26. Local Contact Person or Organization: O.A. Kelim

27. Other Surveys in Which Included

28. No. of Stories: n/a

29. Basement? Yes [ ] No [ ] n/a

30. Foundation Material: n/a

31. Wall Construction: n/a

32. Roof Type & Material: n/a

33. No. of Bays — Front: n/a Side:

34. Wall Treatment: n/a

35. Plan Shape: n/a

36. Changes (Explain in #42) — Addition [ ] Altered [ ] Moved [ ]

37. Condition — Interior: Exterior:

38. Preservation Underway? Yes [X] No [ ]

39. Endangered? By What? Yes [ ] No [X]

40. Visible from Public Road? Yes [X] No [ ]

41. Distance from and Frontage on Road: 25' D

42. Further Description of Important Features

This is a object nomination therefore no features are described. It is significant for historical rather than architectural reasons.

43. History and Significance

Geological marker left over from the pioneer survey of this area.

44. Description of Environment and Outbuildings

The object is in the yard of a farm house. There are numerous farm buildings on the property.

45. Sources of Information

See appendix

46. Prepared by: T. Carneal

47. Organization: NWMSU Hist. Survey

48. Date: 10/80

49. Revision Date(s)

HA-AS-001-002

#45 Appendix

Harrison County Bicentennial History. Marceline, MO: Walsworth Publishing Co., 1976.

Harrison County, Missouri. Rural Directory. Algona, IA: Directory Service Co., 1980.

History of Harrison and Mercer Counties. Chicago, IL: Goodspeed, 1888.

History of Harrison County. Topeka-Indianapolis: Historical Publishing Co., 1921.

Illustrated Historical Atlas of Harrison County, MO. Philadelphia, PA: Edwards Brothers, 1876.

Plat Book of Harrison County, MO. Rockford, IL: W.W. Hixson & Co., 1925.

Plat Book of Harrison County, MO. Philadelphia, PA: Northwest Publishing Co., 1898.

Standard Atlas of Harrison County, MO. Chicago, IL: George A. Ogle & Co., 1917.

Wanamaker, George W. History of Harrison County. Topeka, KS: Historical Publishing Co., 1921.

Young, Garner. Land Hunger, No publisher, 1979.

HERMAN FOX CREEK
Hazel Dell Sch
Bondurant Sch
Bolton Sch
Stephen Sch
Lake Ch
Lake Sch
Chapel
Blue Ridge
Spring Hill Sch
Metcalf Sch
Union Ch
#46 Stone Water Trough
#47 Mt. Pleasant Baptist Church
DAMS
SUGAR CREEK
Rock Island Sch
#52 Granite Landmark/ Geological Marker
#51 Smith House
#50 Windmill
#48 DeWitt Hardware
Gilman
Gilman City P.O.
#49 Elder House
Melbourne
Mitchell Ch
HARRISON CO
DAVIESS CO
GRUNDY CO
Land Sch
Cole Sch
HA-AS-001-002
Missouri
Gilman Quadrangle
15 Minute Series

HA-AS-001-003

HISTORIC INVENTORY

1. No. 91

2. County: Harrison

3. Location of Negatives: Carneal's Office

4. Present Name(s): Taylor House

5. Other Name(s): Linch Residence

6. Specific Location: 504 S. 12th

7. City or Town: Bethany, MO — If Rural, Township & Vicinity:

8. Site Plan with North Arrow

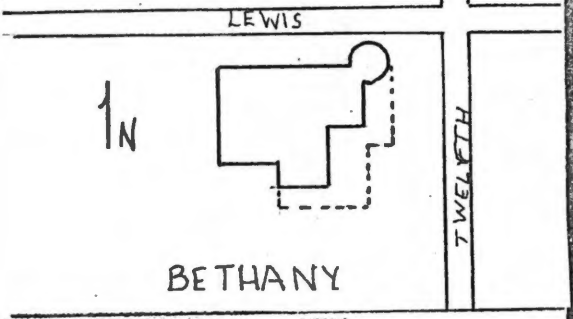

9. Coordinates — UTM
Lat. / Long.: NW¼ Sec 15 TWP 63N R 28W

10. Site [ ] Building [X] Structure [ ] Object [ ]

11. On National Register? Yes [ ] No [X]

12. Is It Eligible? Yes [ ] No [ ]

13. Part of Estab. Hist. Dist.? Yes [ ] No [X]

14. District Potent'l? Yes [ ] No [ ]

15. Name of Established District

16. Thematic Category: Architecture

17. Date(s) or Period: circa 1880

18. Style or Design: Queen Anne

19. Architect or Engineer: Unknown

20. Contractor or Builder: Unknown

21. Original Use, if apparent: Residence

22. Present Use: Residence

23. Ownership: Public [ ] Private [X]

24. Owner's Name & Address, if known: Mrs. Edith Taylor, Bethany, MO 64424

25. Open to Public? Yes [ ] No [X]

26. Local Contact Person or Organization: O.A. Kelim

27. Other Surveys in Which Included

28. No. of Stories: 2

29. Basement? Yes [X] No [ ]

30. Foundation Material: Brick

31. Wall Construction: Frame

32. Roof Type & Material: Gable/asbestos

33. No. of Bays: Front Irreg. Side

34. Wall Treatment: Tin

35. Plan Shape: asymmetrical

36. Changes (Explain in #42): Addition [ ] Altered [ ] Moved [ ]

37. Condition: Interior good; Exterior good

38. Preservation Underway? Yes [X] No [ ]

39. Endangered? By What? Yes [ ] No [X]

40. Visible from Public Road? Yes [X] No [ ]

41. Distance from and Frontage on Road: 25' D

42. Further Description of Important Features

The house has a square turret with cone-shaped tower and finial in the northeast corner. Much of the house is covered with tin blocks. Patterned shingles and carpenter lace are found in the gable ends. Colored glass is used in the upper sash of the double wide windows.

43. History and Significance

Early owners of the house were, Dr. Sigenthaler, Mrs. Thompson, Harry Steele, and Vern Wright. Mrs. Georgia Linch, widow of Ralph Linch, an early auto mechanic, lived here in the third quarter of the 20th Century. At that time she was society editor for the Bethany Republican-Clipper.

44. Description of Environment and Outbuildings

The house is in a residential area of a small rural community.

45. Sources of Information

See appendix

46. Prepared by: T. Carneal

47. Organization: NWMSU Hist. Survey

48. Date: 11/80

49. Revision Date(s)

1. No. 91
2. County Harrison
4. Present Name(s) Taylor House
5. Other Name(s) Linch House

HA-AS-001-003

#45 Appendix

Harrison County Bicentennial History. Marceline, MO: Walsworth Publishing Co., 1976.

Harrison County, Missouri. Rural Directory. Algona, IA: Directory Service Co., 1976.

History of Harrison and Mercer Counties. Chicago, IL: Goodspeed, 1888.

History of Harrison County. Topeka-Indianapolis: Historical Publishing Co., 1921.

Illustrated Historical Atlas of Harrison County, MO. Philadelphia, PA: Edwards Brothers, Co., 1876.

Plat Book of Harrison County, MO. Rockford, IL: W.W. Hixson & Co., 1925.

Plat Book of Harrison County, MO. Philadelphia, PA: Northwest Publishing Co., 1898.

Standard Atlas of Harrison County, MO. Chicago, IL: George A. Ogle & Co., 1917.

Wanamaker, George W. History of Harrison County. Topeka, KS: Historical Publishing Co., 1921.

Young, Garner. Land Hunger. No publisher, 1979.

HA-AS-001-003

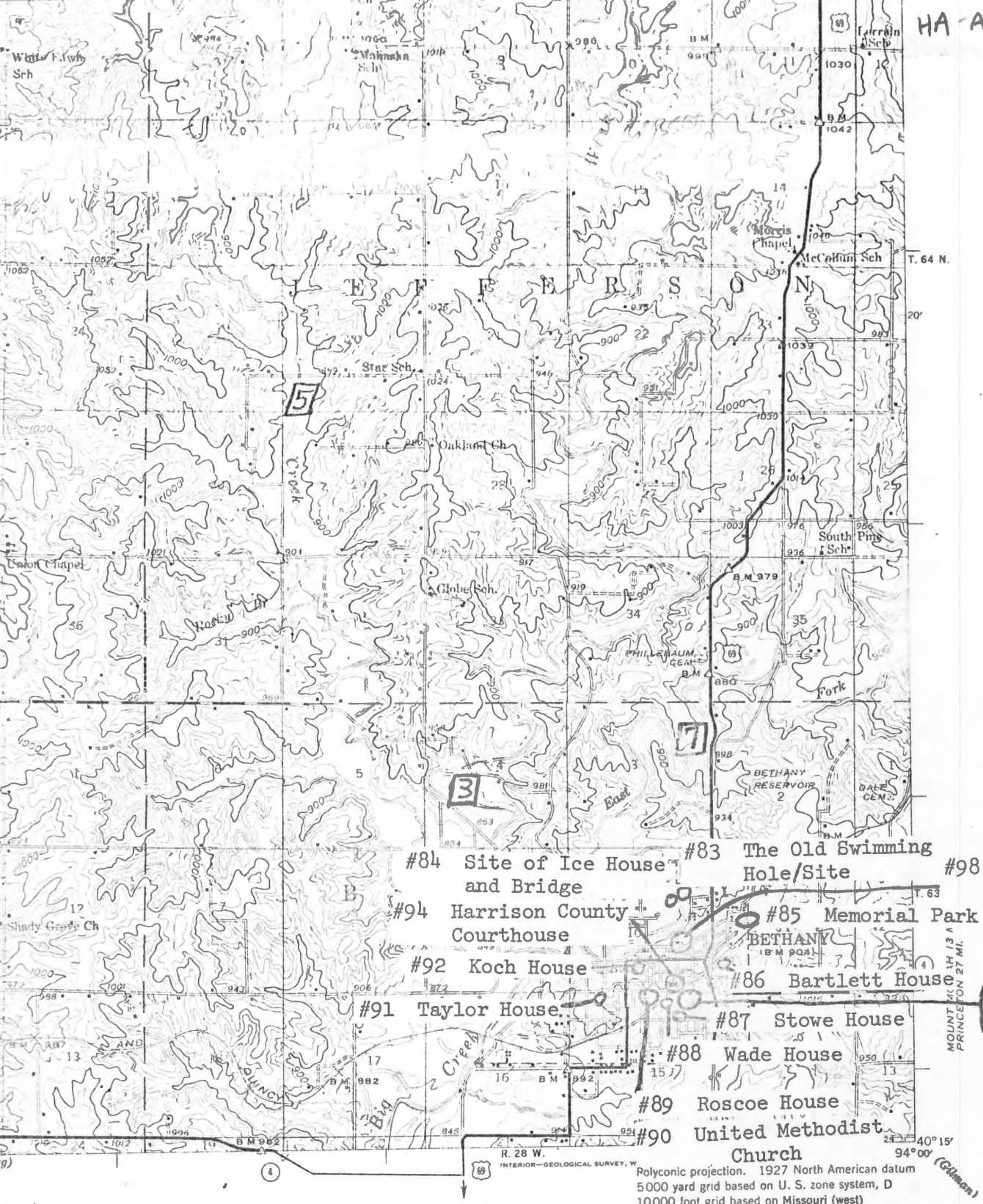

al 20 feet
sea level

Missouri
Bethany Quadrangle
15 Minute Series

BETHANY, MO.
Edition of 1948

N4015—W9400/15

HA-AS-001-004

HISTORIC INVENTORY

1. No. 90

2. County: Harrison

3. Location of Negatives: Carneal's Office

4. Present Name(s): United Methodist Church

5. Other Name(s):

6. Specific Location: 15th and Miller Street

7. City or Town: Bethany, MO — If Rural, Township & Vicinity:

8. Site Plan with North Arrow

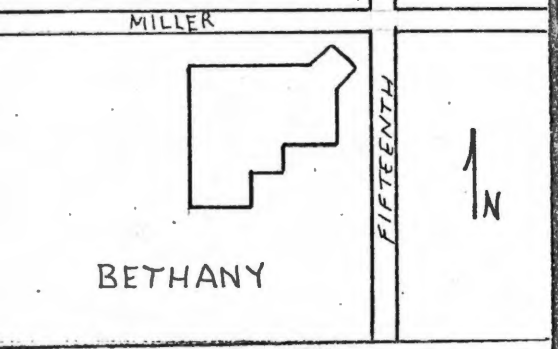

9. Coordinates — Lat. / Long. — UTM: NE¼ Sec 15 TWP 63N R 28W

10. Site [ ] Building [X] Structure [ ] Object [ ]

11. On National Register? Yes [ ] No [X]

12. Is It Eligible? Yes [ ] No [ ]

13. Part of Estab. Hist. Dist.? Yes [ ] No [X]

14. District Potential? Yes [ ] No [ ]

15. Name of Established District

16. Thematic Category: Architecture/Society

17. Date(s) or Period: 1893

18. Style or Design: Gothic

19. Architect or Engineer: Unknown

20. Contractor or Builder: Unknown

21. Original Use, if apparent: Church

22. Present Use: Church

23. Ownership: Public [ ] Private [X]

24. Owner's Name & Address, if known: Church Board, United Methodist Church, Bethany

25. Open to Public? Yes [ ] No [X]

26. Local Contact Person or Organization: O.A. Kelim

27. Other Surveys in Which Included

28. No. of Stories: 1

29. Basement? Yes [X] No [ ]

30. Foundation Material: Stone

31. Wall Construction: Brick & Mortar

32. Roof Type & Material: Gable/asbestos

33. No. of Bays — Front: n/a Side:

34. Wall Treatment: Common Bond

35. Plan Shape: Square

36. Changes (Explain in #42): Addition [X] Altered [ ] Moved [ ]

37. Condition — Interior: good Exterior: good

38. Preservation Underway? Yes [X] No [ ]

39. Endangered? By What? Yes [ ] No [X]

40. Visible from Public Road? Yes [X] No [ ]

41. Distance from and Frontage on Road: 35' D

42. Further Description of Important Features

The bell tower on the northeast corner has patterned shingles and an octagon shape roof with finial. There are ornamentations at the peak of the gable ends. There is a 1952 addition on the west side of the church. Stained glass is used in the oversize windows.

43. History and Significance

The congregation was first organized in 1863. This group held church services in the Courthouse until they built a structure in 1871. In 1893, they built this structure at a cost of $9,026 and furnished it for $3,000.

44. Description of Environment and Outbuildings

The church is in a residential area of a small rural community.

45. Sources of Information

See appendix

46. Prepared by: T. Carneal

47. Organization: NWMSU Hist. Survey

48. Date: 11/80

49. Revision Date(s):

HA-AS-001-004

#45 Appendix

Harrison County Bicentennial History. Marceline, MO: Walsworth Publishing Co., 1976.

Harrison County, Missouri. Rural Directory. Algona, IA: Directory Service Co., 1976.

History of Harrison and Mercer Counties. Chicago, IL: Goodspeed, 1888.

History of Harrison County. Topeka-Indianapolis: Historical Publishing Co., 1921.

Illustrated Historical Atlas of Harrison County, MO. Philadelphia, PA: Edwards Brothers, Co., 1876.

Plat Book of Harrison County, MO. Rockford, IL: W.W. Hixson & Co., 1925.

Plat Book of Harrison County, MO. Philadelphia, PA: Northwest Publishing Co., 1898.

Standard Atlas of Harrison County, MO. Chicago, IL: George A. Ogle & Co., 1917.

Wanamaker, George W. History of Harrison County. Topeka, KS: Historical Publishing Co., 1921.

Young, Garner. Land Hunger. No publisher, 1979.

/

HA-AS-001-004

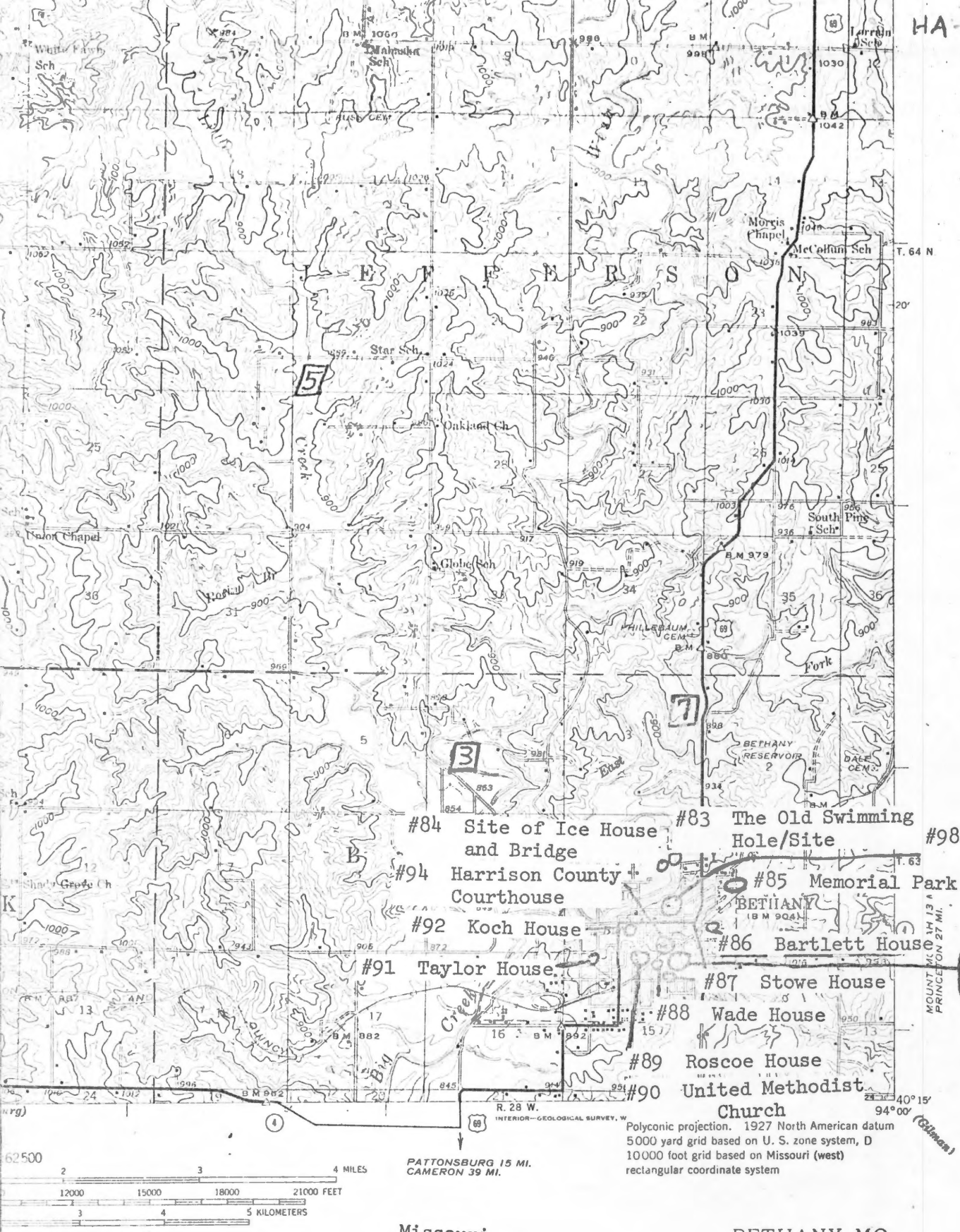

62500

val 20 feet
n sea level

Missouri
Bethany Quadrangle
15 Minute Series

BETHANY, MO.
Edition of 1948

N4015—W9400/15

HA-AS-001-005

HISTORIC INVENTORY

1. No. 93

2. County Harrison

3. Location of Negatives Carneal's Office

4. Present Name(s) Clift and Place Building

5. Other Name(s) Old County Jail

6. Specific Location 104 S. 15th

7. City or Town Bethany, MO **If Rural, Township & Vicinity**

8. Site Plan with North Arrow

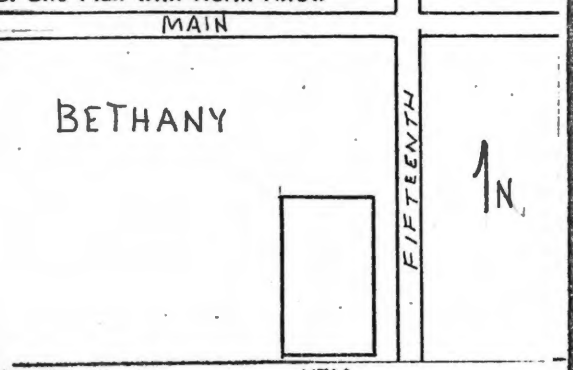

9. Coordinates UTM
Lat.
Long. SE¼ Sec 10
TWP 63N R 28W

10. Site [ ] Building [X] Structure [ ] Object [ ]

11. On National Register? Yes [ ] No [X]

12. Is It Eligible? Yes [ ] No [ ]

13. Part of Estab. Hist. Dist.? Yes [ ] No [X]

14. District Potent'l? Yes [ ] No [ ]

15. Name of Established District

16. Thematic Category Architecture

17. Date(s) or Period 1861

18. Style or Design Vernacular

19. Architect or Engineer Unknown

20. Contractor or Builder Unknown

21. Original Use, if apparent Jail

22. Present Use Apartment house

23. Ownership Public [ ] Private [X]

24. Owner's Name & Address, if known Clift & Place
%Mrs. J. Clift, 306 S. 15th
Bethany, MO 64424

25. Open to Public? Yes [ ] No [ ]

26. Local Contact Person or Organization O.A. Kelim

27. Other Surveys in Which Included

28. No. of Stories 2

29. Basement? Yes [ ] No [ ]

30. Foundation Material Brick & Mortar

31. Wall Construction Brick & Mortar

32. Roof Type & Material Flat/tar

33. No. of Bays Front 0 Side 6

34. Wall Treatment Stucco

35. Plan Shape Rectangle

36. Changes (Explain in #42) Addition [ ] Altered [ ] Moved [ ]

37. Condition Interior good Exterior good

38. Preservation Underway? Yes [ ] No [ ]

39. Endangered? By What? Yes [ ] No [ ]

40. Visible from Public Road? Yes [ ] No [ ]

41. Distance from and Frontage on Road 15' D

42. Further Description of Important Features

Most of the architectural detail has been covered by stucco in remodeling projects. The entrance door on the east facade has sidelights and a transom.

43. History and Significance

The structure was originally the jail for Harrison County. The second jail was a substantial structure which still stands today one block south of the square on 15th street. Work was begun in 1861 on the $8,000 contract, but due to the Civil War was not completed until 1864. The jail was 22 feet square, two stories high, and was built from (see appendix)

44. Description of Environment and Outbuildings

The structure is in the downtown area of a small rural community.

45. Sources of Information

See appendix

46. Prepared by T. Carneal

47. Organization NWMSU Hist. Survey

48. Date 11/80

49. Revision Date(s)

1. No. 93
2. County Harrison
4. Present Name(s) Clift & Place Building
5. Other Name(s) O

HA-AS-001-005

#43 Appendix
large dressed stone weighing from one to two tons each. In 1875, strong iron cells were put in at a cost of $2,400 to prevent the prisoners from loosening the stones. The jailer's residence adjoined the jail on the south. It was 15 by 30 feet in size and was built of brick

#45 Appendix

Harrison County Bicentennial History. Marceline, MO: Walsworth Publishing Co., 1976.

Harrison County, Missouri. Rural Directory. Algona, IA: Directory Service Co., 1976.

History of Harrison and Mercer Counties. Chicago, IL: Goodspeed, 1888.

History of Harrison County. Topeka-Indianapolis: Historical Publishing Co., 1921.

Illustrated Historical Atlas of Harrison County, MO. Philadelphia, PA: Edwards Brothers, Co., 1876.

Plat Book of Harrison County, MO. Rockford, IL: W.W. Hixson & Co., 1925.

Plat Book of Harrison County, MO. Philadelphia, PA: Northwest Publishing Co., 1898.

Standard Atlas of Harrison County, MO. Chicago, IL: George A. Ogle & Co., 1917.

Wanamaker, George W. History of Harrison County. Topeka, KS: Historical Publishing Co., 1921.

Young, Garner. Land Hunger. No publisher, 1979.

HA-AS-001-005

al 20 feet
sea level

Missouri
Bethany Quadrangle
15 Minute Series

BETHANY, MO.
Edition of 1948

N4015 –W9400/15

Budweiser
Coors
TAP ROOM
Budweiser
Budweiser

HA AS 001 006

HISTORIC INVENTORY

1. No. 89

2. County: Harrison

3. Location of Negatives: Carneal's Office

4. Present Name(s): Roscoe House

5. Other Name(s):

6. Specific Location: 621 S. 15th Street

7. City or Town: Bethany, MO If Rural, Township & Vicinity:

8. Site Plan with North Arrow

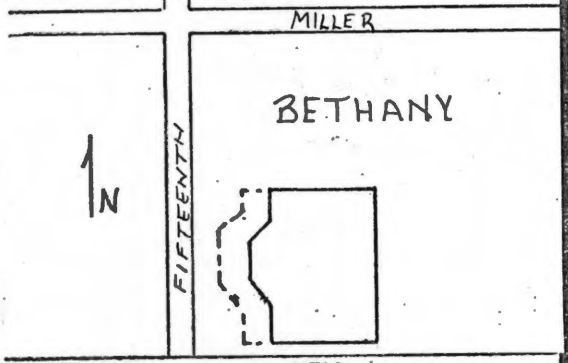

9. Coordinates: UTM
Lat. NE¼ Sec 15
Long. TWP 63N R 28W

10. Site [ ] Building [X] Structure [ ] Object [ ]

11. On National Register? Yes [ ] No [X]

12. Is It Eligible? Yes [ ] No [ ]

13. Part of Estab. Hist. Dist.? Yes [ ] No [X]

14. District Potent'l? Yes [ ] No [ ]

15. Name of Established District

16. Thematic Category: Architecture

17. Date(s) or Period: circa 1890

18. Style or Design: Queen Anne

19. Architect or Engineer: Unknown

20. Contractor or Builder: Unknown

21. Original Use, if apparent: Residence

22. Present Use: Residence

23. Ownership: Public [ ] Private [X]

24. Owner's Name & Address, if known: Milton L. Roscoe Jr, 621 S. 15th, Bethany, MO 64424

25. Open to Public? Yes [ ] No [X]

26. Local Contact Person or Organization: O.A. Kelim

27. Other Surveys in Which Included

28. No. of Stories: 2

29. Basement? Yes [X] No [ ]

30. Foundation Material: Stone

31. Wall Construction: Frame

32. Roof Type & Material: Hip/asbestos

33. No. of Bays Front: 3 Side: 2

34. Wall Treatment: Weatherboard

35. Plan Shape: Rectangle

36. Changes (Explain in #42) Addition [ ] Altered [ ] Moved [ ]

37. Condition Interior: good Exterior: good

38. Preservation Underway? Yes [X] No [ ]

39. Endangered? By What? Yes [ ] No [X]

40. Visible from Public Road? Yes [X] No [ ]

41. Distance from and Frontage on Road: 50' D

42. Further Description of Important Features

The porch and champfered corner gable on the west facade are outstanding. Patterned shingles, turned wood valance, columns and balstrades call attention to this structure. The upper transoms of the double wide windows have leaded glass.

43. History and Significance

This structure is one of the older homes in Bethany.

44. Description of Environment and Outbuildings

The house is in a residential area of a small rural community.

45. Sources of Information

See appendix

46. Prepared by: T. Carneal

47. Organization: NWMSU Hist. Survey

48. Date: 11/80

49. Revision Date(s)

1. No. 89
2. County Harrison
4. Present Name(s) Roscoe House
5. Other Name(s)

HA-AS-001-006

#45 Appendix

Harrison County Bicentennial History. Marceline, MO: Walsworth Publishing Co., 1976.

Harrison County, Missouri. Rural Directory. Algona, IA: Directory Service Co., 1976.

History of Harrison and Mercer Counties. Chicago, IL: Goodspeed, 1888.

History of Harrison County. Topeka-Indianapolis: Historical Publishing Co., 1921.

Illustrated Historical Atlas of Harrison County, MO. Philadelphia, PA: Edwards Brothers, Co., 1876.

Plat Book of Harrison County, MO. Rockford, IL: W.W. Hixson & Co., 1925.

Plat Book of Harrison County, MO. Philadelphia, PA: Northwest Publishing Co., 1898.

Standard Atlas of Harrison County, MO. Chicago, IL: George A. Ogle & Co., 1917.

Wanamaker, George W. History of Harrison County. Topeka, KS: Historical Publishing Co., 1921.

Young, Garner. Land Hunger. No publisher, 1979.

/

HA-AS-001-006

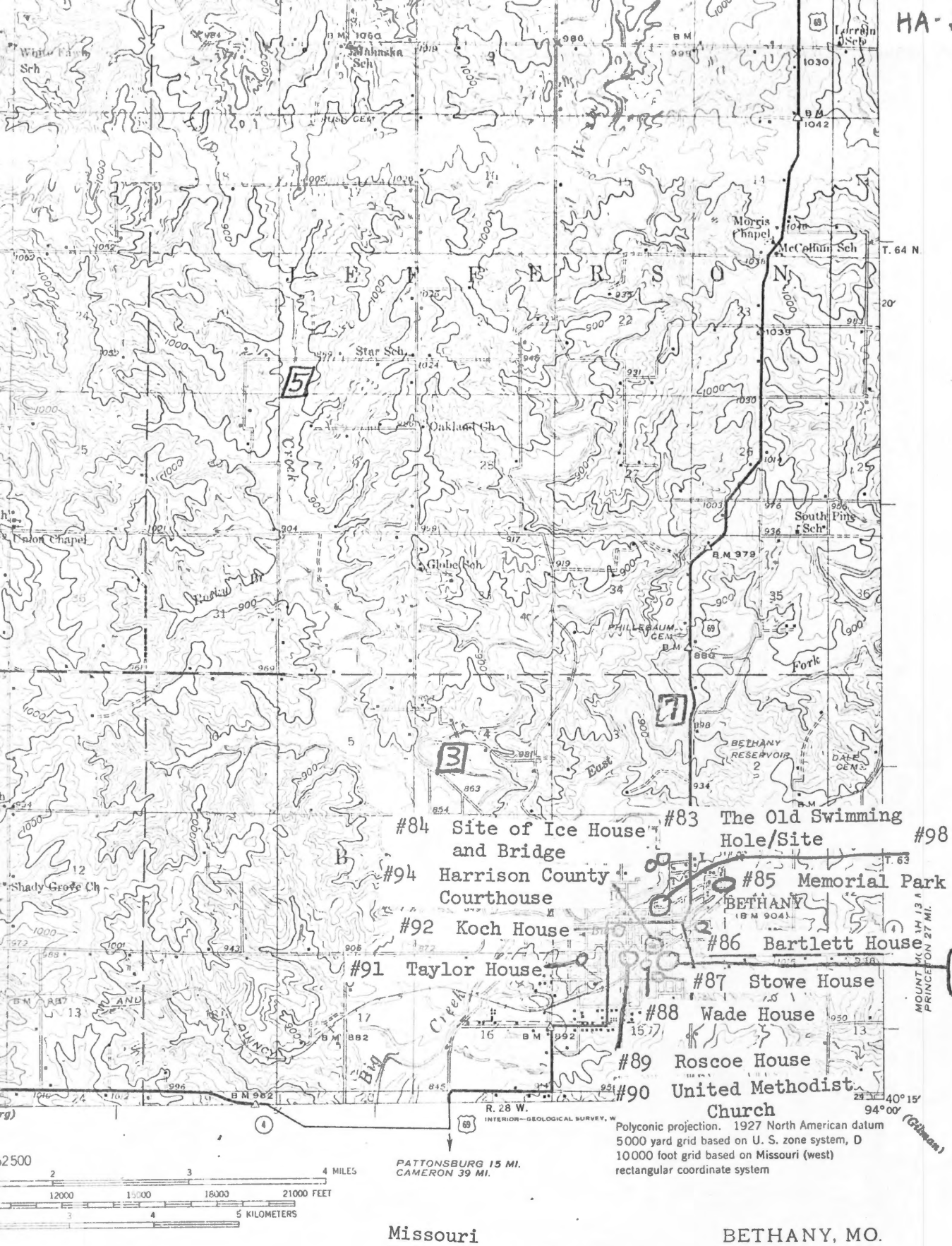

ral 20 feet
n sea level

Missouri
Bethany Quadrangle
15 Minute Series

BETHANY, MO.
Edition of 1948

N4015—W9400/15

HA AS-001-007

HISTORIC INVENTORY

1. No. 96

2. County: Harrison

3. Location of Negatives: Carneal's Office

4. Present Name(s): I.O.O.F. Lodge Building

5. Other Name(s):

6. Specific Location: Corner of 16th and Main

7. City or Town: Bethany, MO 64424 — If Rural, Township & Vicinity

8. Site Plan with North Arrow

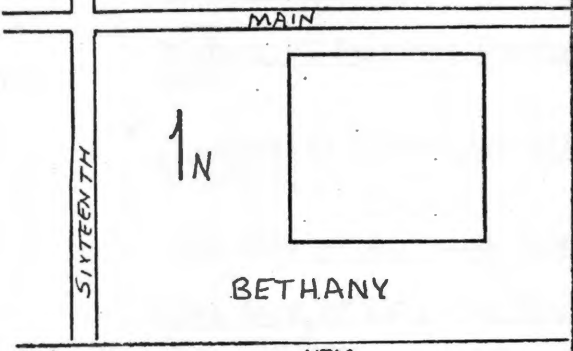

9. Coordinates — UTM
Lat. SE¼ Sec 10
Long. TWP 63N R 28W

10. Site [ ] Building [X] Structure [ ] Object [ ]

11. On National Register? Yes [ ] No [X]

12. Is It Eligible? Yes [ ] No [ ]

13. Part of Estab. Hist. Dist.? Yes [ ] No [X]

14. District Potent'l? Yes [ ] No [ ]

15. Name of Established District

16. Thematic Category: Architecture

17. Date(s) or Period: 1898

18. Style or Design: Vernacular

19. Architect or Engineer: Unknown

20. Contractor or Builder: Unknown

21. Original Use, if apparent: Lodge Building

22. Present Use: Lodge Building

23. Ownership: Public [ ] Private [X]

24. Owner's Name & Address, if known: IOOF Lodge, Bethany, MO 64424

25. Open to Public? Yes [X] No [ ]

26. Local Contact Person or Organization: O.A. Kelim

27. Other Surveys in Which Included

28. No. of Stories: 3

29. Basement? Yes [X] No [ ]

30. Foundation Material: Brick

31. Wall Construction: Brick & Mortar

32. Roof Type & Material: Flat/tar

33. No. of Bays — Front: Irreg. Side:

34. Wall Treatment: Common Bond

35. Plan Shape: Rectangle

36. Changes (Explain in #42): Addition [ ] Altered [X] Moved [ ]

37. Condition — Interior: good; Exterior: good

38. Preservation Underway? Yes [X] No [ ]

39. Endangered? By What? Yes [ ] No [X]

40. Visible from Public Road? Yes [X] No [ ]

41. Distance from and Frontage on Road: 15' D

42. Further Description of Important Features

A pressed tin cornice uses brackets and dentils to accentuate the front of the building. The first floor north facade has been changed.

43. History and Significance

The I.O.O.F. built across the street from the Masonic Lodge.

44. Description of Environment and Outbuildings

The building is located in the downtown area of a small rural community.

45. Sources of Information

See appendix

46. Prepared by: T. Carneal

47. Organization: NWMSU Hist. Survey

48. Date: 11/80

49. Revision Date(s)

1. No. 96
2. County Harrison
4. Present Name(s) IOOF Lodge Building
5. Other Name(s)

HA-AS-001-007

#45 Appendix

Harrison County Bicentennial History. Marceline, MO: Walsworth Publishing Co., 1976.

Harrison County, Missouri. Rural Directory. Algona, IA: Directory Service Co., 1976.

History of Harrison and Mercer Counties. Chicago, IL: Goodspeed, 1888.

History of Harrison County. Topeka-Indianapolis: Historical Publishing Co., 1921.

Illustrated Historical Atlas of Harrison County, MO. Philadelphia, PA: Edwards Brothers, Co., 1876.

Plat Book of Harrison County, MO. Rockford, IL: W.W. Hixson & Co., 1925.

Plat Book of Harrison County, MO. Philadelphia, PA: Northwest Publishing Co., 1898.

Standard Atlas of Harrison County, MO. Chicago, IL: George A. Ogle & Co., 1917.

Wanamaker, George W. History of Harrison County. Topeka, KS: Historical Publishing Co., 1921.

Young, Garner. Land Hunger. No publisher, 1979.

/

HA-AS-001-007

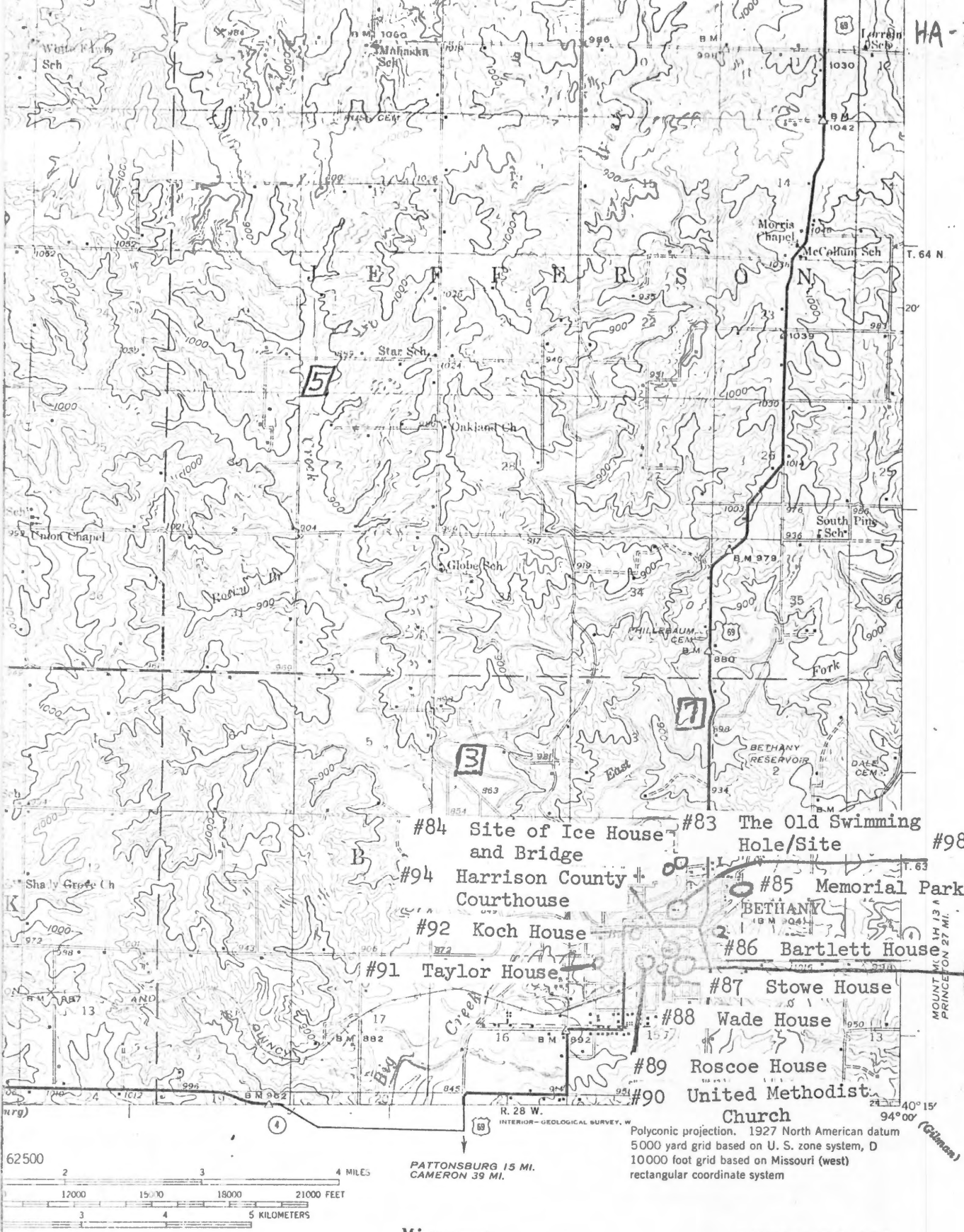

val 20 feet
n sea level

Missouri
Bethany Quadrangle
15 Minute Series

BETHANY, MO.
Edition of 1948

N4015—W9400/15

B&W FURNITURE SALES
WALLPAPER
FLOOR COVERING
& GIFTS
LIFE INVESTORS
REALTY

HA-AS-001-008

HISTORIC INVENTORY

1. No. 95

2. County: Harrison

3. Location of Negatives: Carneal's Office

4. Present Name(s): Bank Block

5. Other Name(s): Cuddy Block

6. Specific Location: 104 N. 16th Street, E side of Square

7. City or Town / If Rural, Township & Vicinity: Bethany, MO

8. Site Plan with North Arrow

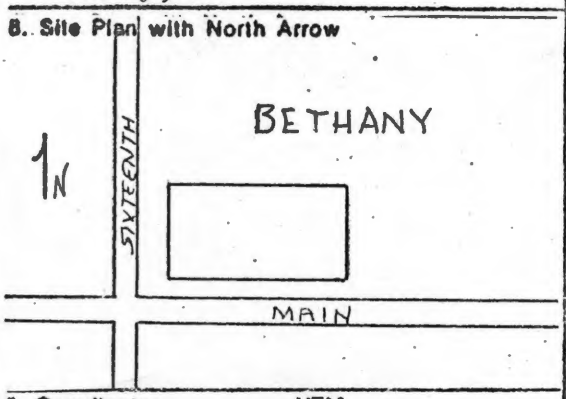

9. Coordinates: UTM Lat. / Long. SE¼ Sec 10 TWP 63N R 28W

10. Site / Building [X] / Structure / Object

11. On National Register? Yes / No [X]

12. Is It Eligible? Yes / No

13. Part of Estab. Hist. Dist.? Yes / No [X]

14. District Potent'l? Yes / No

15. Name of Established District

16. Thematic Category: Architecture

17. Date(s) or Period: 1884

18. Style or Design: Italianate

19. Architect or Engineer: Unknown

20. Contractor or Builder: Unknown

21. Original Use, if apparent: Business

22. Present Use: Office of Central Programs

23. Ownership: Public / Private [X]

24. Owner's Name & Address, if known: Harold FitzGeralds, Bethany, MO 64424

25. Open to Public? Yes / No [X]

26. Local Contact Person or Organization: O.A. Kelim.

27. Other Surveys in Which Included

28. No. of Stories: 3

29. Basement? Yes [X] / No

30. Foundation Material: Brick

31. Wall Construction: Brick & Mortar

32. Roof Type & Material: Flat/tar

33. No. of Bays: Front 7 Side 9

34. Wall Treatment: Common Bond

35. Plan Shape: Rectangle

36. Changes (Explain in #42): Addition / Altered [X] / Moved

37. Condition: Interior good; Exterior good

38. Preservation Underway? Yes [X] / No

39. Endangered? By What? Yes / No [X]

40. Visible from Public Road? Yes [X] / No

41. Distance from and Frontage on Road: 15' D

42. Further Description of Important Features

This is the tallest brick building in Bethany, consisting of three floors. It has a full basement. The corbelled brick is used at the cornice. The first floor facade on the west has been altered.

43. History and Significance

The Cuddy Block was erected in 1884 by the widow of H.A. Cuddy. Mr. Cuddy died in 1880. H.M. Cuddy came to Bethany in 1858 to be a partner of John S. Allen in the general mercantile business. Henry A. Moulton became a partner of H.M. Cuddy and later with Stephen Cuddy in 1885 and with Fred K. Cuddy in 1893. (see appendix)

44. Description of Environment and Outbuildings

The building is located in the downtown area of a small rural community.

45. Sources of Information

See appendix

46. Prepared by: T. Carneal

47. Organization: NWMSU Hist. Survey

48. Date: 11/80

49. Revision Date(s)

1. No. 95
2. County Harrison
4. Present Name(s) Bank Block
5. Other Name(s) Cuddy Block

HA-AS-001-008

#43 Appendix
Many businesses occupied the building in ensuring years. The Elite Theater was on the north half of the ground floor in the early 1900's and a bank had the south half. Upstairs, offices were occupied by Dr. Sawyer, a dentist, Dr. Propst, an osteopath, Skinner & Allen, Insurance and others. During the pre-World War I days, there was a barbershop in the basement.

The P.M. Place, 5 and 10 cent store leased the building following World War I and remained there until building new facilities in the 1970's. The Masonic lodge sold the building to Place and Place sold it to Central Programs in 1978. Central Programs is operated by Harold FitzGeralds.

#45 Appendix
Harrison County Bicentennial History. Marceline, MO: Walsworth Publishing Co., 1976.

Harrison County, Missouri. Rural Directory. Algona, IA: Directory Service Co., 1976.

History of Harrison and Mercer Counties. Chicago, IL: Goodspeed, 1888.

History of Harrison County. Topeka-Indianapolis: Historical Publishing Co., 1921.

Illustrated Historical Atlas of Harrison County, MO. Philadelphia, PA: Edwards Brothers, Co., 1876.

Plat Book of Harrison County, MO. Rockford, IL: W.W. Hixson & Co., 1925.

Plat Book of Harrison County, MO. Philadelphia, PA: Northwest Publishing Co., 1898.

Standard Atlas of Harrison County, MO. Chicago, IL: George A. Ogle & Co., 1917.

Wanamaker, George W. History of Harrison County. Topeka, KS: Historical Publishing Co., 1921.

Young, Garner. Land Hunger. No publisher, 1979.

HA-AS-001-008

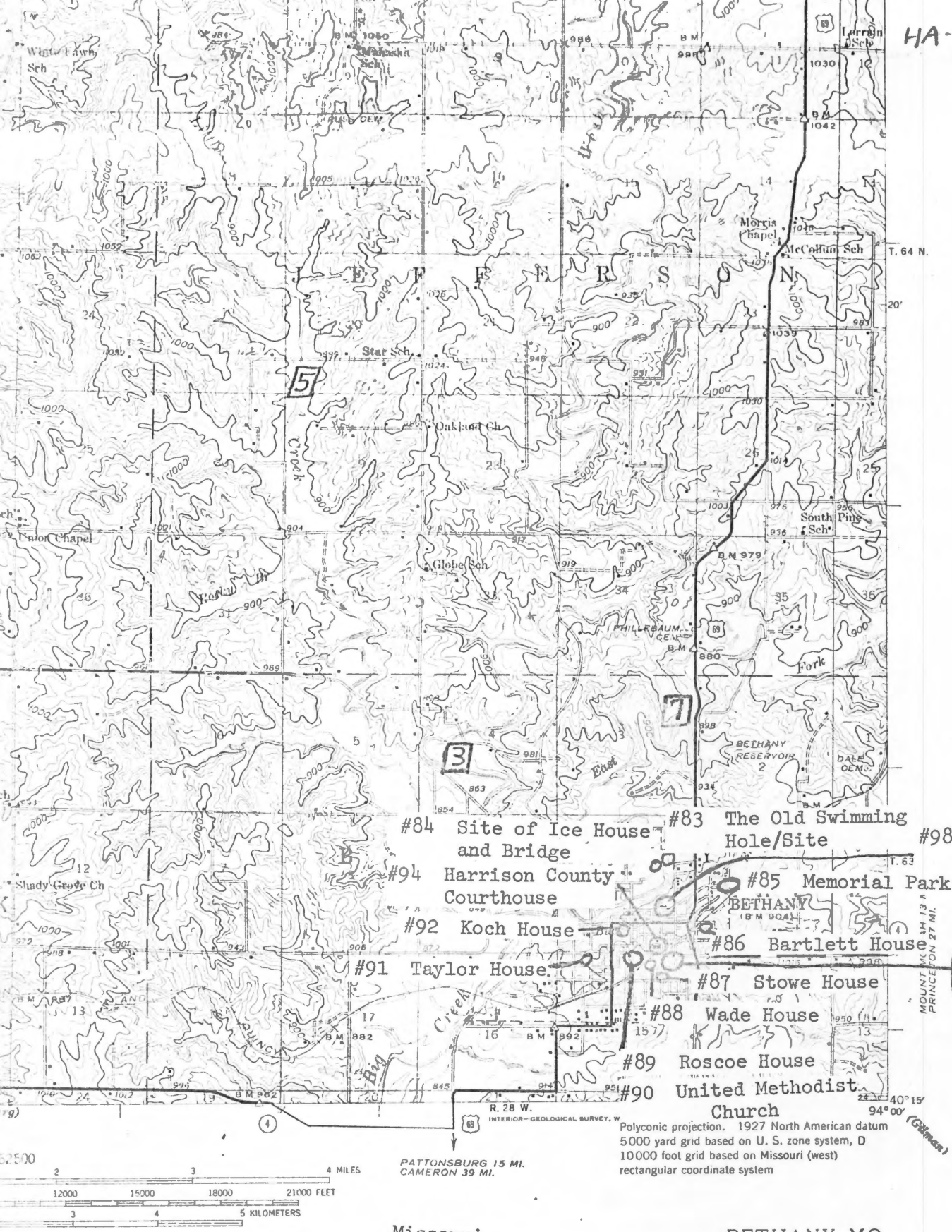

val 20 feet
n sea level

Missouri
Bethany Quadrangle
15 Minute Series

BETHANY, MO.
Edition of 1948

N4015—W9400/15

BANK BLOCK
FITZGERALD'S
Central PROGRAMS CONSUMER PRODUCTS GUMDROP BOOKS TEXOLA BUFFALO RANCH
SEARS
BOOKS

HA-AS-001-009

HISTORIC INVENTORY

1. No. 97

2. County: Harrison

3. Location of Negatives: Carneal's Office

4. Present Name(s): Edson House

5. Other Name(s):

6. Specific Location: 317 S. 17th Street

7. City or Town: Bethany, MO — If Rural, Township & Vicinity:

8. Site Plan with North Arrow

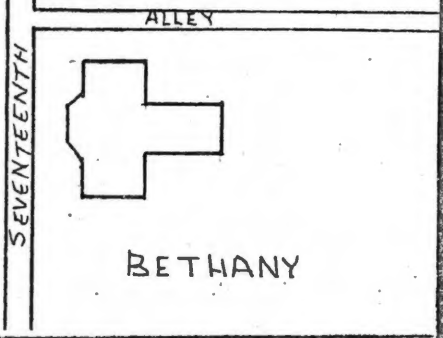

9. Coordinates: UTM Lat. / Long. NE¼ Sec 15 TWP 63N R 28W

10. Site [ ] Building [X] Structure [ ] Object [ ]

11. On National Register? Yes [ ] No [X]

12. Is It Eligible? Yes [ ] No [ ]

13. Part of Estab. Hist. Dist.? Yes [ ] No [X]

14. District Potent'l? Yes [ ] No [ ]

15. Name of Established District

16. Thematic Category: Architecture

17. Date(s) or Period: Circa 1880

18. Style or Design: Renaissance Revival

19. Architect or Engineer: Unknown

20. Contractor or Builder: Unknown

21. Original Use, if apparent: Residence

22. Present Use: Apartment House

23. Ownership: Public [ ] Private [X]

24. Owner's Name & Address, if known: Gwynne Edson, 317 S. 17th, Bethany, MO 64424

25. Open to Public? Yes [ ] No [X]

26. Local Contact Person or Organization: O.A. Kelim

27. Other Surveys in Which Included

28. No. of Stories: 2

29. Basement? Yes [X] No [ ]

30. Foundation Material: Brick

31. Wall Construction: Brick & Mortar

32. Roof Type & Material: Gable /asbestos

33. No. of Bays: Front 5 Side 3

34. Wall Treatment: Common Bond

35. Plan Shape: T

36. Changes (Explain in #42): Addition [ ] Altered [ ] Moved [ ]

37. Condition: Interior good; Exterior good

38. Preservation Underway? Yes [X] No [ ]

39. Endangered? By What? Yes [ ] No [X]

40. Visible from Public Road? Yes [X] No [ ]

41. Distance from and Frontage on Road: 35' D

42. Further Description of Important Features

Brick quions, radiating voussoirs and stone lugsills accent the symmetry of the west facade of this house. The entrance door has sidelights and a fan light transom. The porch roof rests on Doric columns.

43. History and Significance

This structure is one of the more pictuesque older homes in Bethany.

44. Description of Environment and Outbuildings

The home is located in the residential area of a small rural community.

45. Sources of Information

See appendix

46. Prepared by: T. Carneal

47. Organization: NWMSU Hist. Survey

48. Date: 11/80

49. Revision Date(s)

1. 97 2. Harrison 4. Edson House 5. Other Name(s)

HA-AS-001-009

#45 Appendix

Harrison County Bicentennial History. Marceline, MO: Walsworth Publishing Co., 1976.

Harrison County, Missouri. Rural Directory. Algona, IA: Directory Service Co., 1976.

History of Harrison and Mercer Counties. Chicago, IL: Goodspeed, 1888.

History of Harrison County. Topeka-Indianapolis: Historical Publishing Co., 1921.

Illustrated Historical Atlas of Harrison County, MO. Philadelphia, PA: Edwards Brothers, Co., 1876.

Plat Book of Harrison County, MO. Rockford, IL: W.W. Hixson & Co., 1925.

Plat Book of Harrison County, MO. Philadelphia, PA: Northwest Publishing Co., 1898.

Standard Atlas of Harrison County, MO. Chicago, IL: George A. Ogle & Co., 1917.

Wanamaker, George W. History of Harrison County. Topeka, KS: Historical Publishing Co., 1921.

Young, Garner. Land Hunger. No publisher, 1979.

/

HA-AS-001-004

ral 20 feet
sea level

Missouri
Bethany Quadrangle
15 Minute Series

BETHANY, MO.
Edition of 1948

N4015—W9400/15

HA-AS 001-010

HISTORIC INVENTORY

1. No. 88

2. County: Harrison

3. Location of Negatives: Carneal's Office

4. Present Name(s): Wade House

5. Other Name(s): General Prentiss House

6. Specific Location: 639 S. 17th

7. City or Town / If Rural, Township & Vicinity: Bethany, MO

8. Site Plan with North Arrow

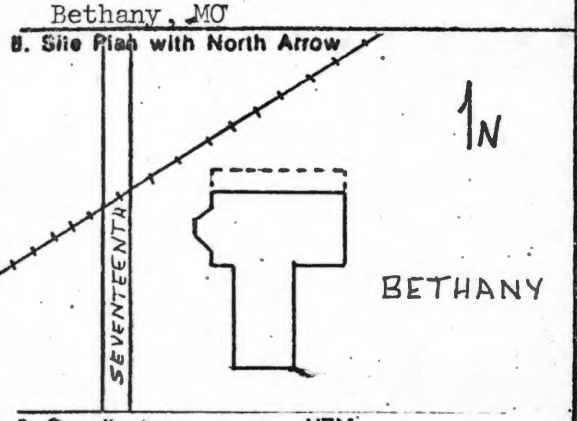

9. Coordinates — UTM
Lat. NE¼ Sec 15
Long. TWP 63N R 28W

10. Site [ ] Building [X] Structure [ ] Object [ ]

11. On National Register? Yes [ ] No [X]

12. Is It Eligible? Yes [ ] No [ ]

13. Part of Estab. Hist. Dist.? Yes [ ] No [X]

14. District Potent'l? Yes [ ] No [ ]

15. Name of Established District

16. Thematic Category: Architecture

17. Date(s) or Period: circa 1880

18. Style or Design: Italianate

19. Architect or Engineer: Unknown

20. Contractor or Builder: Unknown

21. Original Use, if apparent: Residence

22. Present Use: Residence

23. Ownership: Public [ ] Private [X]

24. Owner's Name & Address, if known: Brent Wade, Bethany, MO 64424

25. Open to Public? Yes [ ] No [X]

26. Local Contact Person or Organization: O.A. Kelim

27. Other Surveys in Which Included

28. No. of Stories: 2

29. Basement? Yes [X] No [ ]

30. Foundation Material: Stone

31. Wall Construction: Frame

32. Roof Type & Material: Hip/asbestos

33. No. of Bays — Front: 5 Side: 2

34. Wall Treatment: Weatherboard

35. Plan Shape: T

36. Changes (Explain in #42): Addition [ ] Altered [ ] Moved [ ]

37. Condition — Interior: good; Exterior: good

38. Preservation Underway? Yes [X] No [ ]

39. Endangered? By What? Yes [ ] No [X]

40. Visible from Public Road? Yes [X] No [ ]

41. Distance from and Frontage on Road: 50' D

42. Further Description of Important Features

Large brackets are used at the eave. There is a bay on the west facade at the first floor level. The porch on the north facade has elaborate brackets, columns and balustrades with an addition of a wrought iron balcony.

43. History and Significance

This house was constructed in the last quarter of the 19th Century by General B. Prentiss. General Prentiss played an important role in the Battle of Shiloh which was fought during the Civil War. He was appointed postmaster of Bethany by two presidents, Harrison and McKinley. He lived in Bethany from 1881 until his death in 1901. (see appendix)

44. Description of Environment and Outbuildings

The house is located in a residential area of a small rural community.

45. Sources of Information

See appendix

46. Prepared by: T. Carneal

47. Organization: NWMSU Hist. Survey

48. Date: 10/80

49. Revision Date(s)

1. No. 88
2. County Harrison
4. Present Name(s) Wade House
5. Other Name(s) General Prentiss House

HA-AS-001-010

#43 Appendix
A large monument marks his grave in the Miriam Cemetery in Bethany. He is now a member of the Harrison County Hall of Fame with an honored place in the shrine of famed county residents in the Bethany First National Bank Community room.

#45 Appendix
Harrison County Bicentennial History. Marceline, MO: Walsworth Publishing Co., 1976.

Harrison County, Missouri. Rural Directory. Algona, IA: Directory Service Co., 1976.

History of Harrison and Mercer Counties. Chicago, IL: Goodspeed, 1888.

History of Harrison County. Topeka-Indianapolis: Historical Publishing Co., 1921.

Illustrated Historical Atlas of Harrison County, MO. Philadelphia, PA: Edwards Brothers, Co., 1876.

Plat Book of Harrison County, MO. Rockford, IL: W.W. Hixson & Co., 1925.

Plat Book of Harrison County, MO. Philadelphia, PA: Northwest Publishing Co., 1898.

Standard Atlas of Harrison County, MO. Chicago, IL: George A. Ogle & Co., 1917.

Wanamaker, George W. History of Harrison County. Topeka, KS: Historical Publishing Co., 1921.

Young, Garner. Land Hunger. No publisher, 1979.

HA-AS-001-010

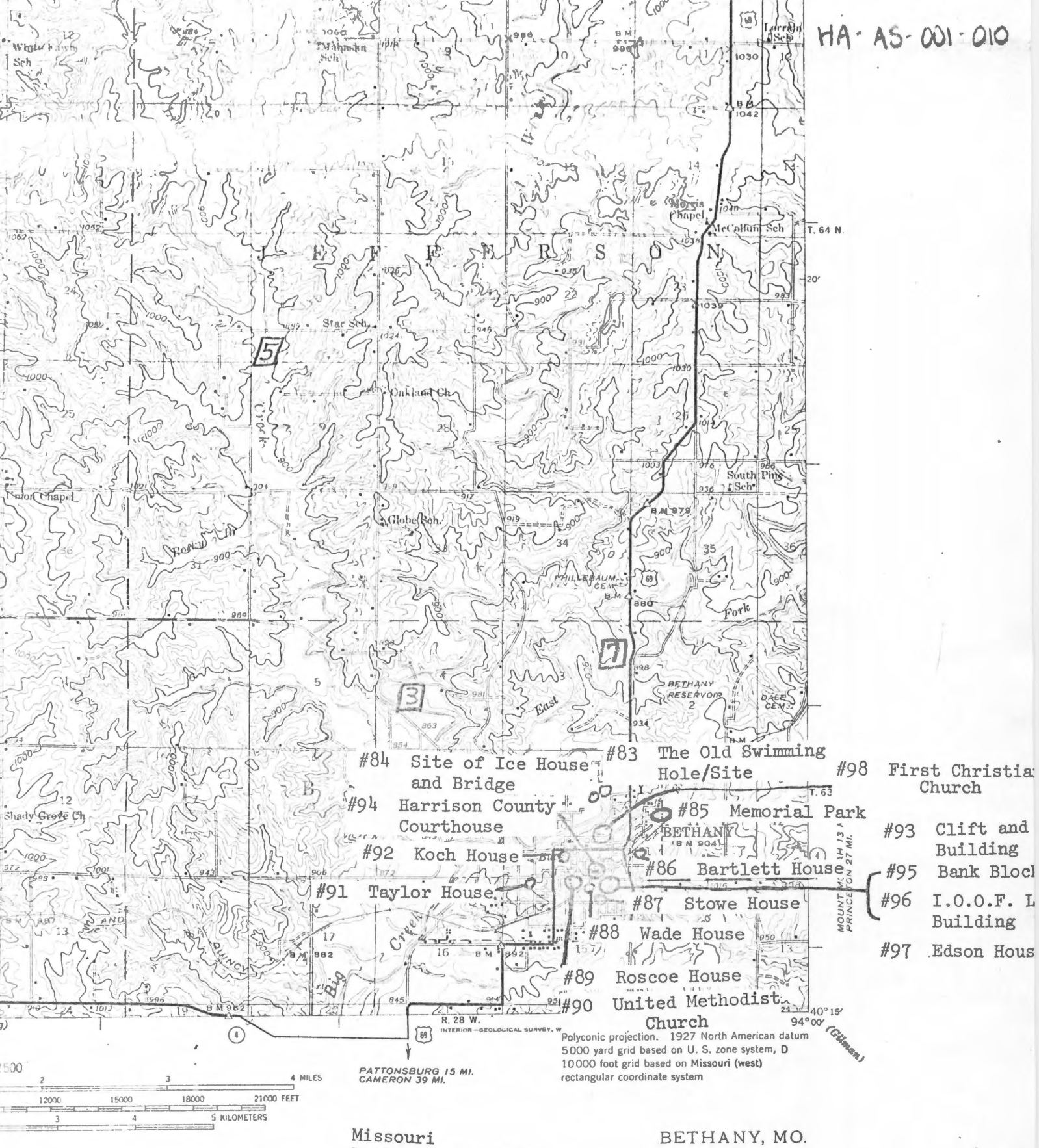

ul 20 feet
sea level

Missouri
Bethany Quadrangle
15 Minute Series

BETHANY, MO.
Edition of 1948

N4015—W9400/15

HA-AS-001-011

HISTORIC INVENTORY

1. No. 87

2. County Harrison

3. Location of Negatives Carneal's Office

4. Present Name(s) Stowe House

5. Other Name(s) A.S. (Dick) Flint House

6. Specific Location 618 S. 20th Street

7. City or Town Bethany, MO **If Rural, Township & Vicinity**

8. Site Plan with North Arrow

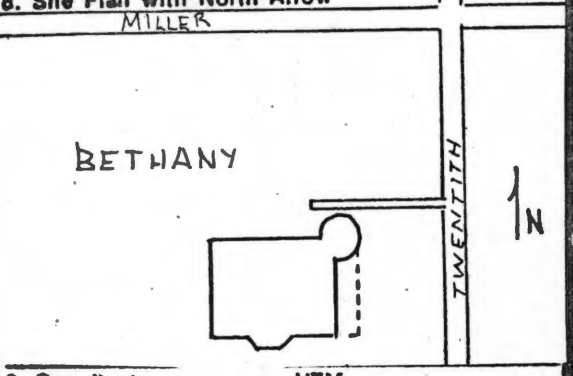

9. Coordinates Lat. / Long. **UTM** NE¼ Sec 15 TWP 63N R 28W

10. Site [ ] Building [X] Structure [ ] Object [ ]

11. On National Register? Yes [ ] No [X]

12. Is It Eligible? Yes [ ] No [ ]

13. Part of Estab. Hist. Dist.? Yes [ ] No [X]

14. District Potent'l? Yes [ ] No [ ]

15. Name of Established District

16. Thematic Category Architecture

17. Date(s) or Period circa 1900

18. Style or Design Queen Anne

19. Architect or Engineer Unknown

20. Contractor or Builder Unknown

21. Original Use, if apparent Residence

22. Present Use Residence

23. Ownership Public [ ] Private [X]

24. Owner's Name & Address, if known David Stowe
618 S. 20th Street
Bethany, MO 64424

25. Open to Public? Yes [ ] No [X]

26. Local Contact Person or Organization O.A. Kelim

27. Other Surveys in Which Included

28. No. of Stories 2

29. Basement? Yes [X] No [ ]

30. Foundation Material Brick & Mortar

31. Wall Construction Frame

32. Roof Type & Material Gable/asbestos

33. No. of Bays Front Irreg. Side

34. Wall Treatment Siding

35. Plan Shape asymmetrical

36. Changes (Explain in #42) Addition [ ] Altered [ ] Moved [ ]

37. Condition Interior good Exterior good

38. Preservation Underway? Yes [X] No [ ]

39. Endangered? By What? Yes [ ] No [X]

40. Visible from Public Road? Yes [X] No [ ]

41. Distance from and Frontage on Road 50' D

42. Further Description of Important Features

The house has a round turret with finial at the northeast corner. New siding has covered much of the architectural detail of this house.

43. History and Significance

This house was constructed by a cousin of Alex Cummins and is best known as the home of A.C. (Dick) Flint. Flint moved here about 1916 when his term of sheriff of Harrison County was completed. He and his wife, Lucy, celebrated their Golden Wedding Anniversary in the home. (see appendix)

44. Description of Environment and Outbuildings

The house is located in a residential are of a small rural community.

45. Sources of Information

See appendix

Personal Interview with Mrs. A.T. Slatten, (Sister of Dick Flint.)

46. Prepared by T. Carneal

47. Organization NWMSU Hist. Sruvey

48. Date 10/80

49. Revision Date(s)

1. No. 87
2. County Harrison
4. Present Name(s) Stowe House
5. Other Name(s) Flint House

HA-AS-001-011

#43 Appendix
Mr. Flint operated the Ford Motor Company Agency in Bethany for many years. He was also a president of the Northwest Missouri State Fair and served several terms as mayor of Bethany.

#45 Appendix
Harrison County Bicentennial History. Marceline, MO: Walsworth Publishing Co., 1976.

Harrison County, Missouri. Rural Directory. Algona, IA: Directory Service Co., 1976.

History of Harrison and Mercer Counties. Chicago, IL: Goodspeed, 1888.

History of Harrison County. Topeka-Indianapolis: Historical Publishing Co., 1921.

Illustrated Historical Atlas of Harrison County, MO. Philadelphia, PA: Edwards Brothers, Co., 1876.

Plat Book of Harrison County, MO. Rockford, IL: W.W. Hixson & Co., 1925.

Plat Book of Harrison County, MO. Philadelphia, PA: Northwest Publishing Co., 1898.

Standard Atlas of Harrison County, MO. Chicago, IL: George A. Ogle & Co., 1917.

Wanamaker, George W. History of Harrison County. Topeka, KS: Historical Publishing Co., 1921.

Young, Garner. Land Hunger. No publisher, 1979.

HA-AS-001-011

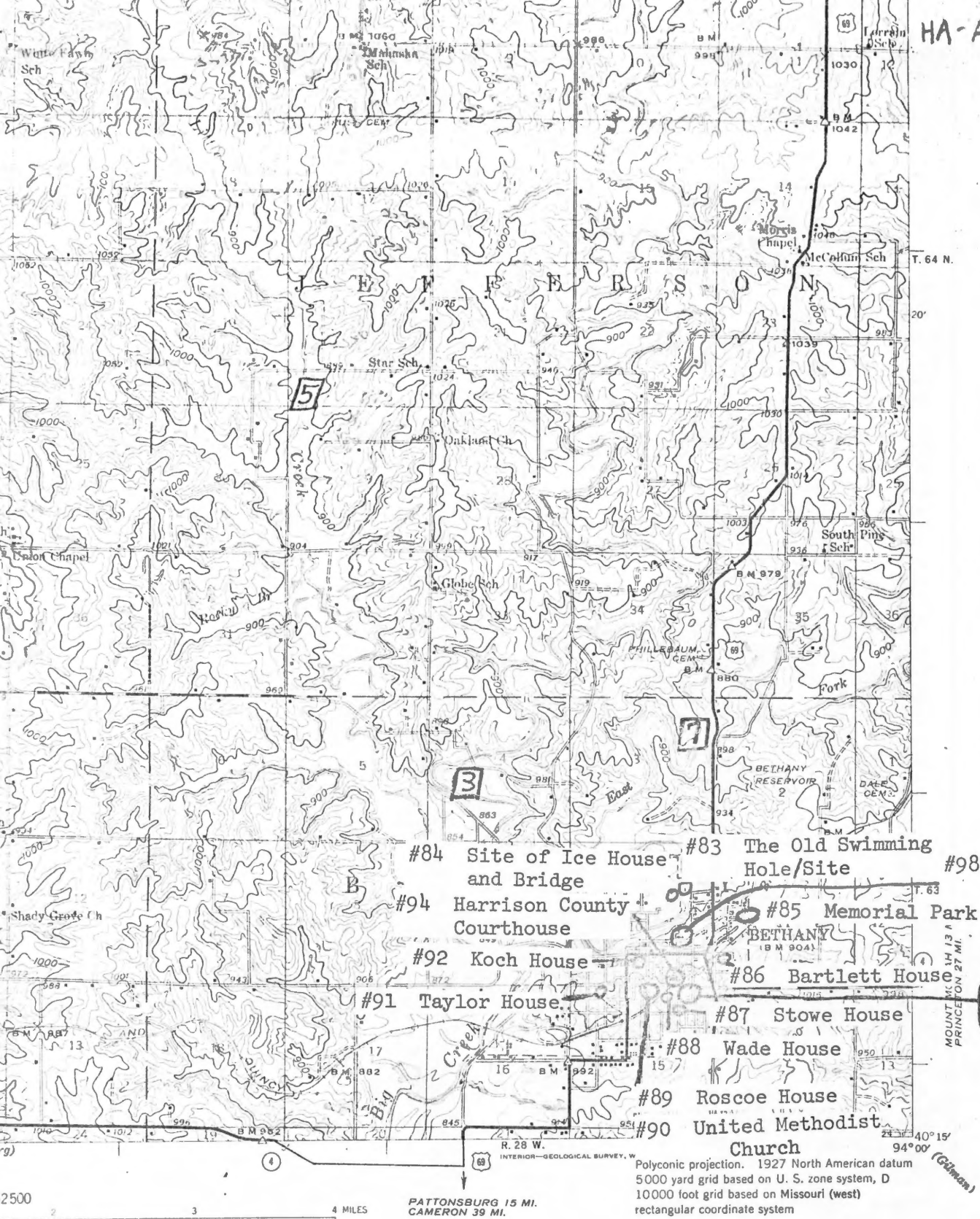

Polyconic projection. 1927 North American datum
5000 yard grid based on U. S. zone system, D
10000 foot grid based on Missouri (west) rectangular coordinate system

2500

4 MILES

12000 15000 18000 21000 FEET

5 KILOMETERS

al 20 feet
sea level

Missouri
Bethany Quadrangle
15 Minute Series

BETHANY, MO.
Edition of 1948

N4015–W9400/15

HA-AS-001-012

HISTORIC INVENTORY

1. No. 83

2. County Harrison

3. Location of Negatives Carneal's Office

4. Present Name(s) The Old Swimming Hole/Site

5. Other Name(s)

6. Specific Location N 600 ft. from the N end of Pine Str. (Now 22nd Str.)

7. City or Town Bethany, MO **If Rural, Township & Vicinity**

8. Site Plan with North Arrow

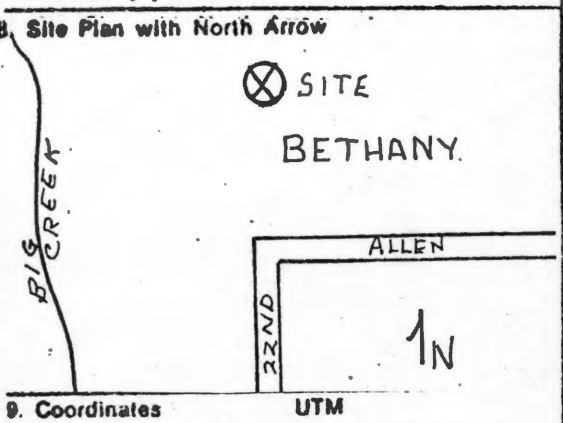

9. Coordinates UTM
Lat. NW¼ Sec 10
Long. TWP 63N, R 28W

10. Site [X] Building [ ] Structure [ ] Object [ ]

11. On National Register? Yes [ ] No [X]

12. Is It Eligible? Yes [ ] No [ ]

13. Part of Estab. Hist. Dist.? Yes [ ] No [X]

14. District Potent'l? Yes [ ] No [ ]

15. Name of Established District

16. Thematic Category Society/recreation

17. Date(s) or Period 1900-1930

18. Style or Design n/a

19. Architect or Engineer n/a

20. Contractor or Builder n/a

21. Original Use, if apparent Swimming hole

22. Present Use field

23. Ownership Public [ ] Private [X]

24. Owner's Name & Address, if known Dr. Watkins Broyles
Bethany, MO 64424

25. Open to Public? Yes [ ] No [X]

26. Local Contact Person or Organization O.A. Kelim

27. Other Surveys in Which Included

28. No. of Stories n/a

29. Basement? Yes [ ] No [ ] n/a

30. Foundation Material n/a

31. Wall Construction n/a

32. Roof Type & Material n/a

33. No. of Bays Front n/a Side

34. Wall Treatment n/a

35. Plan Shape n/a

36. Changes (Explain in #42) Addition [ ] Altered [ ] Moved [ ]

37. Condition Interior n/a Exterior

38. Preservation Underway? Yes [ ] No [X]

39. Endangered? By What? Yes [ ] No [X]

40. Visible from Public Road? Yes [X] No [ ]

41. Distance from and Frontage on Road 600' D

42. Further Description of Important Features

This is a site nomination, therefore, no features are described. It is significant for historical rather than architectural reasons.

43. History and Significance

This site was the site of many social gatherings in the 1900's.

44. Description of Environment and Outbuildings

This site is near a residential area in a small community.

45. Sources of Information

See appendix

46. Prepared by T. Carneal

47. Organization NWMSU Hist. Survey

48. Date

49. Revision Date(s)

1. No. 83
2. County Harrison
4. Present Name(s) Old Swimming Hole.
5. Other Name(s)

HA-AS-001-012

#45 Appendix

Harrison County Bicentennial History. Marceline, MO: Walsworth Publishing Co., 1976.

Harrison County, Missouri. Rural Directory. Algona, IA: Directory Service Co., 1976.

History of Harrison and Mercer Counties. Chicago, IL: Goodspeed, 1888.

History of Harrison County. Topeka-Indianapolis: Historical Publishing Co., 1921.

Illustrated Historical Atlas of Harrison County, MO. Philadelphia, PA: Edwards Brothers, Co., 1876.

Plat Book of Harrison County, MO. Rockford, IL: W.W. Hixson & Co., 1925.

Plat Book of Harrison County, MO. Philadelphia, PA: Northwest Publishing Co., 1898.

Standard Atlas of Harrison County, MO. Chicago, IL: George A. Ogle & Co., 1917.

Wanamaker, George W. History of Harrison County. Topeka, KS: Historical Publishing Co., 1921.

Young, Garner. Land Hunger. No publisher, 1979.

HA-AS-001-012

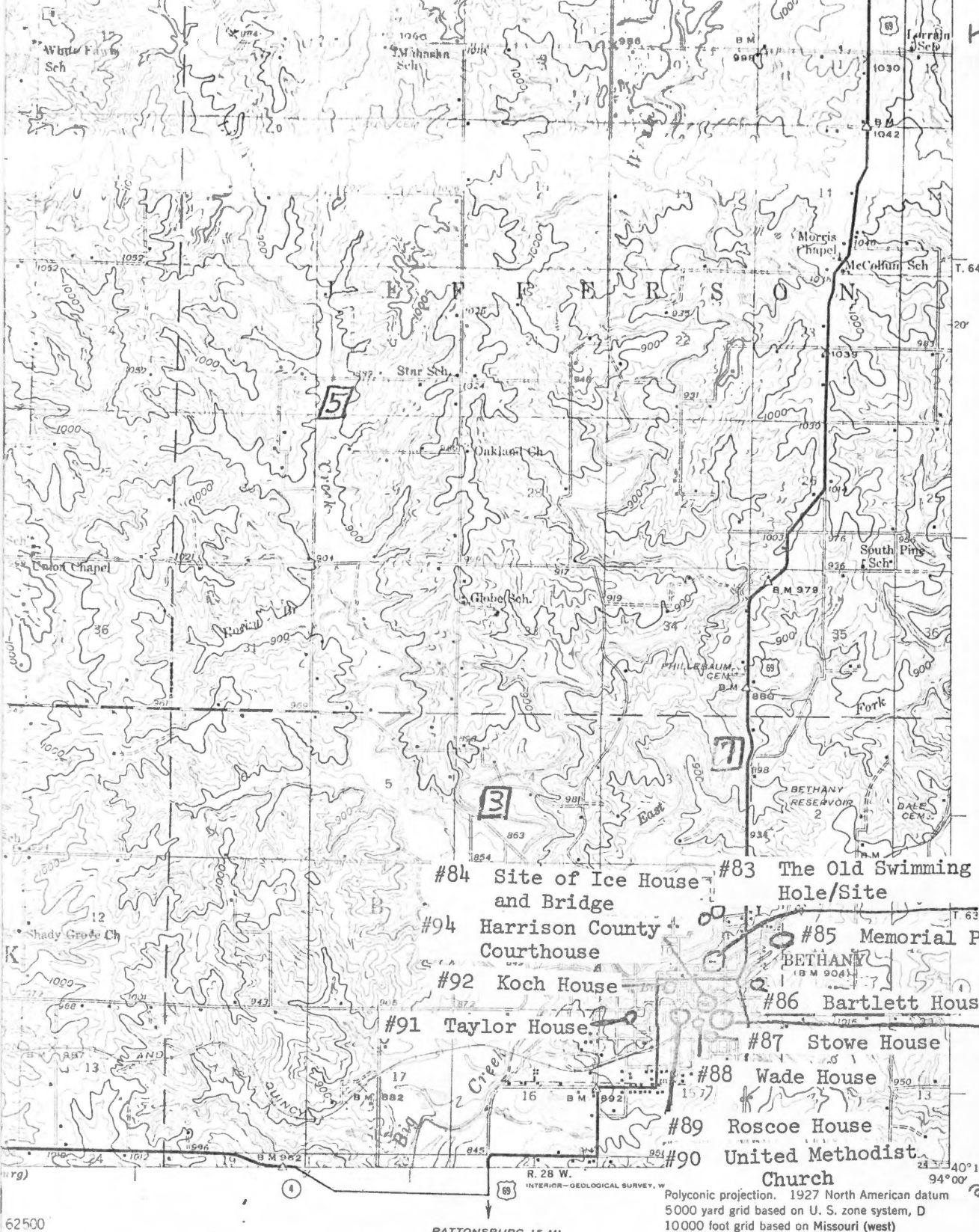

rval 20 feet
n sea level

Missouri
Bethany Quadrangle
15 Minute Series

BETHANY, MO.
Edition of 1948

N4015—W9400/15

HA-AS-001-013

HISTORIC INVENTORY

1. No. 84

2. County Harrison

3. Location of Negatives Carneal's Office

4. Present Name(s) Site of Ice House and Bridge

5. Other Name(s) Dam/Brown's Ford.

6. Specific Location N end of 22nd Str. on E bank of Big Creek.

7. City or Town If Rural, Township & Vicinity: Bethany, MO

8. Site Plan with North Arrow

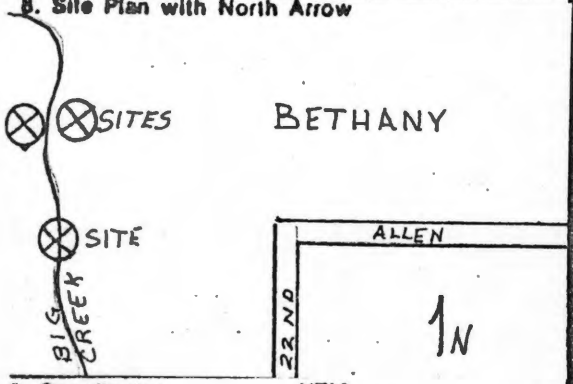

9. Coordinates UTM
Lat. NE¼ Sec 10
Long. TWP 63N R 28W

10. Site [X] Building [ ] Structure [ ] Object [ ]

11. On National Register? Yes [ ] No [X]

12. Is It Eligible? Yes [ ] No [ ]

13. Part of Estab. Hist. Dist.? Yes [ ] No [X]

14. District Potent'l? Yes [ ] No [ ]

15. Name of Established District

16. Thematic Category Exploration and Settlement

17. Date(s) or Period Circa 1880

18. Style or Design n/a

19. Architect or Engineer Unknown

20. Contractor or Builder Unknown

21. Original Use, if apparent Ice House/Bridge/Ford/

22. Present Use field

23. Ownership Public [ ] Private [X]

24. Owner's Name & Address, if known Dr. Watkins Broyles
Bethany, MO 64424

25. Open to Public? Yes [X] No [ ]

26. Local Contact Person or Organization O.A. Kelim

27. Other Surveys in Which Included

28. No. of Stories n/a

29. Basement? Yes [ ] No [X]

30. Foundation Material n/a

31. Wall Construction n/a

32. Roof Type & Material n/a

33. No. of Bays Front n/a Side

34. Wall Treatment n/a

35. Plan Shape n/a

36. Changes (Explain in #42) Addition [ ] Altered [ ] Moved [ ]

37. Condition Interior ____ Exterior ____

38. Preservation Underway? Yes [ ] No [X]

39. Endangered? By What? Yes [ ] No [X]

40. Visible from Public Road? Yes [ ] No [X]

41. Distance from and Frontage on Road

42. Further Description of Important Features

This is a site nomination, therefore, no features are described. It is significant for historical rather than architectural reasons.

43. History and Significance

This is the site of Brown's Ford, and later a dam and ice house were located here. For many years Bethany received its ice by horse drawn wagons. At one time there were two ice houses to provide the city with ice. But with the discovery of ice manufacturing, a plant was established in Bethany and the ice houses faded away. (see appendix)

44. Description of Environment and Outbuildings

This site is located near a residential area in a small community.

45. Sources of Information

See appendix

46. Prepared by T. Carneal

47. Organization NWMSU Hist. Survey

48. Date 10/80

49. Revision Date(s)

1. No. 84
2. County Harrison
4. Present Name(s) Site of Ice house/Bridge
5. Other Name(s) Brown's Ford

HA-AS-001-013

#43 Appendix
At one time there was a rock dam located here. The water filtered through two brick walls, this purified water was then used by the city. By 1955, the creek above the dam was filled with soil that was washed from the unterraced fields. At this time a city lake was built. At least part of the dam was destroyed.

The bridge here, known as the Canning Factory Bridge was built 1883-1887 by the Dilltine bridge Company. Horse traders in their covered wagons would camp on the high east bank and then ford the creek and enter Bethany via the Canning Factory Bridge with their stock to trade. Many interesting trades and bets were made on these days.

#45 Appendix

Harrison County Bicentennial History. Marceline, MO: Walsworth Publishing, Co., 1976.

Harrison County, Missouri. Rural Directory. Algona, IA: Directory Service Co., 1976.

History of Harrison and Mercer Counties. Chicago, IL: Goodspeed, 1888.

History of Harrison County. Topeka-Indianapolis: Historical Publishing Co., 1921.

Illustrated Historical Atlas of Harrison County, MO. Philadelphia, PA: Edwards Brothers, Co., 1876.

Plat Book of Harrison County, MO. Rockford, IL: W.W. Hixson & Co., 1925.

Plat Book of Harrison County, MO. Philadelphia, PA: Northwest Publishing Co., 1898.

Standard Atlas of Harrison County, MO. Chicago, IL: George A. Ogle & Co., 1917.

Wanamaker, George W. History of Harrison County. Topeka, KS: Historical Publishing Co., 1921.

Young, Garner. Land Hunger. No publisher, 1979.

HA-AS-001-013

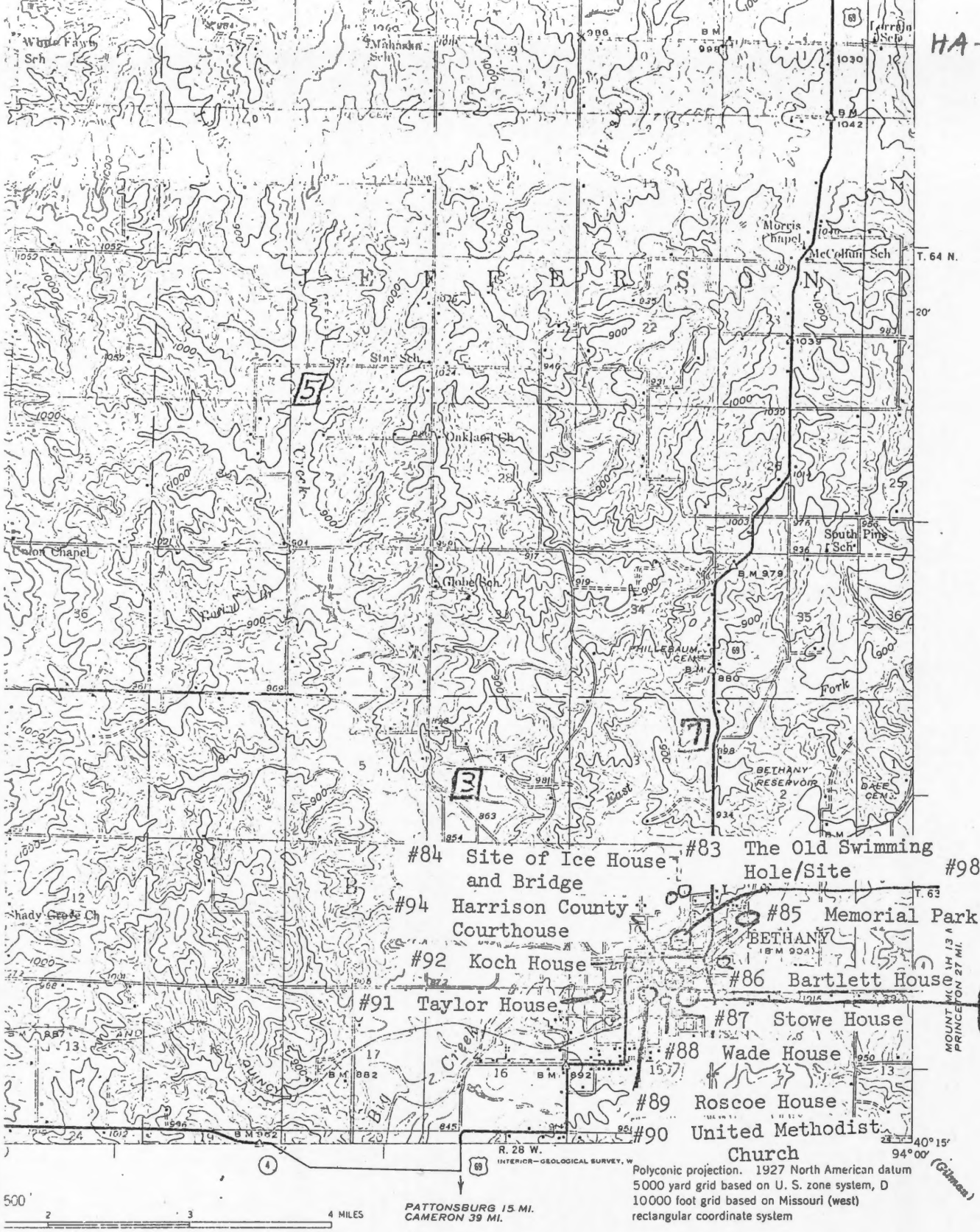

Polyconic projection. 1927 North American datum
5000 yard grid based on U. S. zone system, D
10000 foot grid based on Missouri (west) rectangular coordinate system

PATTONSBURG 15 MI.
CAMERON 39 MI.

500'

2 3 4 MILES

12000 15000 18000 21000 FEET

3 4 5 KILOMETERS

1 20 feet
sea level

Missouri
Bethany Quadrangle
15 Minute Series

BETHANY, MO.
Edition of 1948

N4015—W9400/15

HA-AS-001-019

HISTORIC INVENTORY

1. No. 85

2. County: Harrison

3. Location of Negatives: Carneal's Office

4. Present Name(s): Memorial Park

5. Other Name(s):

6. Specific Location: 402 N. 28th Street

7. City or Town: Bethany, MO If Rural, Township & Vicinity

8. Site Plan with North Arrow

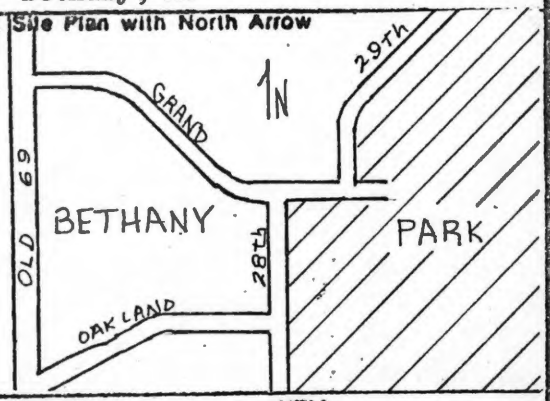

9. Coordinates: UTM
Lat. NW¼ Sec 11
Long. TWP 63N R 28W

10. Site [X] Building [ ] Structure [ ] Object [ ]

11. On National Register? Yes [ ] No [X]

12. Is It Eligible? Yes [ ] No [ ]

13. Part of Estab. Hist. Dist.? Yes [ ] No [X]

14. District Potent'l? Yes [ ] No [ ]

15. Name of Established District

16. Thematic Category: Recreation/Soceity

17. Date(s) or Period: Circa 1890

18. Style or Design: n/a

19. Architect or Engineer: unknown

20. Contractor or Builder: unknown

21. Original Use, if apparent: Memorial park

22. Present Use: Memorial Park

23. Ownership: Public [X] Private [ ]

24. Owner's Name & Address, if known: City of Bethany
Box 344
Bethany, MO 64424

25. Open to Public? Yes [X] No [ ]

26. Local Contact Person or Organization: O.A. Kelim

27. Other Surveys in Which Included

28. No. of Stories: n/a

29. Basement? Yes [ ] No [ ]

30. Foundation Material: n/a

31. Wall Construction: n/a

32. Roof Type & Material: n/a

33. No. of Bays: Front n/a Side

34. Wall Treatment: n/a

35. Plan Shape: n/a

36. Changes (Explain in #42): Addition [ ] Altered [ ] Moved [ ]

37. Condition: Interior ____ Exterior ____

38. Preservation Underway? Yes [X] No [ ]

39. Endangered? By What? Yes [ ] No [X]

40. Visible from Public Road? Yes [X] No [ ]

41. Distance from and Frontage on Road: On the road

42. Further Description of Important Features

This is a site nomination, therefore, no features are described. It is significant for historical rather than architectural reasons.

43. History and Significance

A park and memorial fountain was dedicated in 1904 to honor the Hon. John S. Allen, founder of Bethany in 1841. He preached the Gospel in the wilderness and was a merchant and legislator, and organized the First Christian Church of Bethany. Hiriam Roleke conceived the idea of the Memorial Fountain, which was of a boy and girl (see appendix)

44. Description of Environment and Outbuildings

The park is located near a residential area of a small rural community.

45. Sources of Information

See appendix

46. Prepared by: T. Carneal

47. Organization: NWMSU Hist. Survey

48. Date

49. Revision Date(s)

1. No. 85
2. County Harrison
4. Present Name(s) Memorial Park
5. Other Name(s)

HA-AS-001-014

#43 Appendix
with an umbrella. The quaint historic figures have been given national recognition in travel magazines and antique journals, as only three statues were made. The park is on the land given by the Allen heirs to the City of Bethany. Robert Templeman, a great-grandson, a druggist, in Bethany serves on the Park Board.

#45 Appendix
Harrison County Bicentennial History. Marceline, MO: Walsworth Publishing Co., 1976.

Harrison County, Missouri. Rural Directory. Algona, IA: Directory Service Co., 1976.

History of Harrison and Mercer Counties. Chicago, IL: Goodspeed, 1888.

History of Harrison County. Topeka-Indianapolis: Historical Publishing Co., 1921.

Illustrated Historical Atlas of Harrison County, MO. Philadelphia, PA: Edwards Brothers, Co., 1876.

Plat Book of Harrison County, MO. Rockford, IL: W.W. Hixson & Co., 1925.

Plat Book of Harrison County, MO. Philadelphia, PA: Northwest Publishing Co., 1898.

Standard Atlas of Harrison County, MO. Chicago, IL: George A. Ogle & Co., 1917.

Wanamaker, George W. History of Harrison County. Topeka, KS: Historical Publishing Co., 1921.

Young, Garner. Land Hunger. No publisher, 1979.

HA-AS-001-014

1 20 feet
ea level

Missouri
Bethany Quadrangle
15 Minute Series

BETHANY, MO.
Edition of 1948

N4015—W9400/15

HA-AS-001-016

HISTORIC INVENTORY

1. No. 98

2. County: Harrison

3. Location of Negatives: Carneal's Office

4. Present Name(s): First Christian Church

5. Other Name(s):

6. Specific Location: 1905 Alder Street

7. City or Town: Bethany, MO If Rural, Township & Vicinity

8. Site Plan with North Arrow

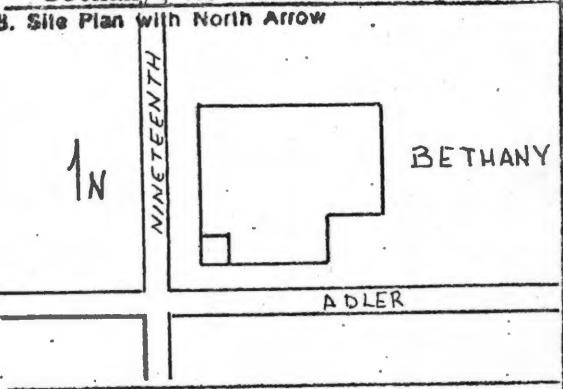

9. Coordinates: Lat. / Long. SE¼ Sec 10 TWP 63N R 28W UTM

10. Site / Building ☒ Structure / Object

11. On National Register? Yes / No ☒

12. Is It Eligible? Yes / No

13. Part of Estab. Hist. Dist.? Yes / No ☒

14. District Potent'l? Yes / No

15. Name of Established District

16. Thematic Category: Architecture/Society

17. Date(s) or Period: 1899

18. Style or Design: Richardson Romanesque

19. Architect or Engineer: Unknown

20. Contractor or Builder: Unknown

21. Original Use, if apparent: Church

22. Present Use: Church

23. Ownership: Public / Private ☒

24. Owner's Name & Address, if known: Board of Directors, First Christian Church, Bethany, MO 64424

25. Open to Public? Yes ☒ No

26. Local Contact Person or Organization: O.A. Kelim

27. Other Surveys in Which Included

28. No. of Stories: 1

29. Basement? Yes / No

30. Foundation Material: Stone

31. Wall Construction: Brick & mortar

32. Roof Type & Material: Gable/asbestos

33. No. of Bays: Front n/a Side

34. Wall Treatment: Common Bond

35. Plan Shape: Asymmetrical

36. Changes (Explain in #42): Addition ☒ Altered / Moved /

37. Condition: Interior good; Exterior good

38. Preservation Underway? Yes ☒ No

39. Endangered? By What? Yes / No ☒

40. Visible from Public Road? Yes ☒ No

41. Distance from and Frontage on Road: 15' D

42. Further Description of Important Features

A large stained glass window dominates the south facade. A battlement bell tower is found at the southwest corner. An addition was added on the north and east in 1954.

43. History and Significance

The congregation was first organized in 1841. This building, dedicated in May, 1900 is their fourth church structure.

44. Description of Environment and Outbuildings

The church is located in the residential area of a small rural community.

45. Sources of Information

See appendix

46. Prepared by: T. Carneal

47. Organization: NWMSU Hist. Survey

48. Date: 11/80

49. Revision Date(s)

1. No. 98
2. County Harrison
4. Present Name(s) First Christian Church
5. Other Name(s)

HA-AS-001-016

#45 Appendix

Harrison County Bicentennial History. Marceline, MO: Walsworth Publishing Co., 1976.

Harrison County, Missouri. Rural Directory. Algona, IA: Directory Service Co., 1976.

History of Harrison and Mercer Counties. Chicago, IL: Goodspeed, 1888.

History of Harrison County. Topeka-Indianapolis: Historical Publishing Co., 1921.

Illustrated Historical Atlas of Harrison County, MO. Philadelphia, PA: Edwards Brothers, Co., 1876.

Plat Book of Harrison County, MO. Rockford, IL: W.W. Hixson & Co., 1925.

Plat Book of Harrison County, MO. Philadelphia, PA: Northwest Publishing Co., 1898.

Standard Atlas of Harrison County, MO. Chicago, IL: George A. Ogle & Co., 1917.

Wanamaker, George W. History of Harrison County. Topeka, KS: Historical Publishing Co., 1921.

Young, Garner. Land Hunger. No publisher, 1979.

/

HA-AS-001-016

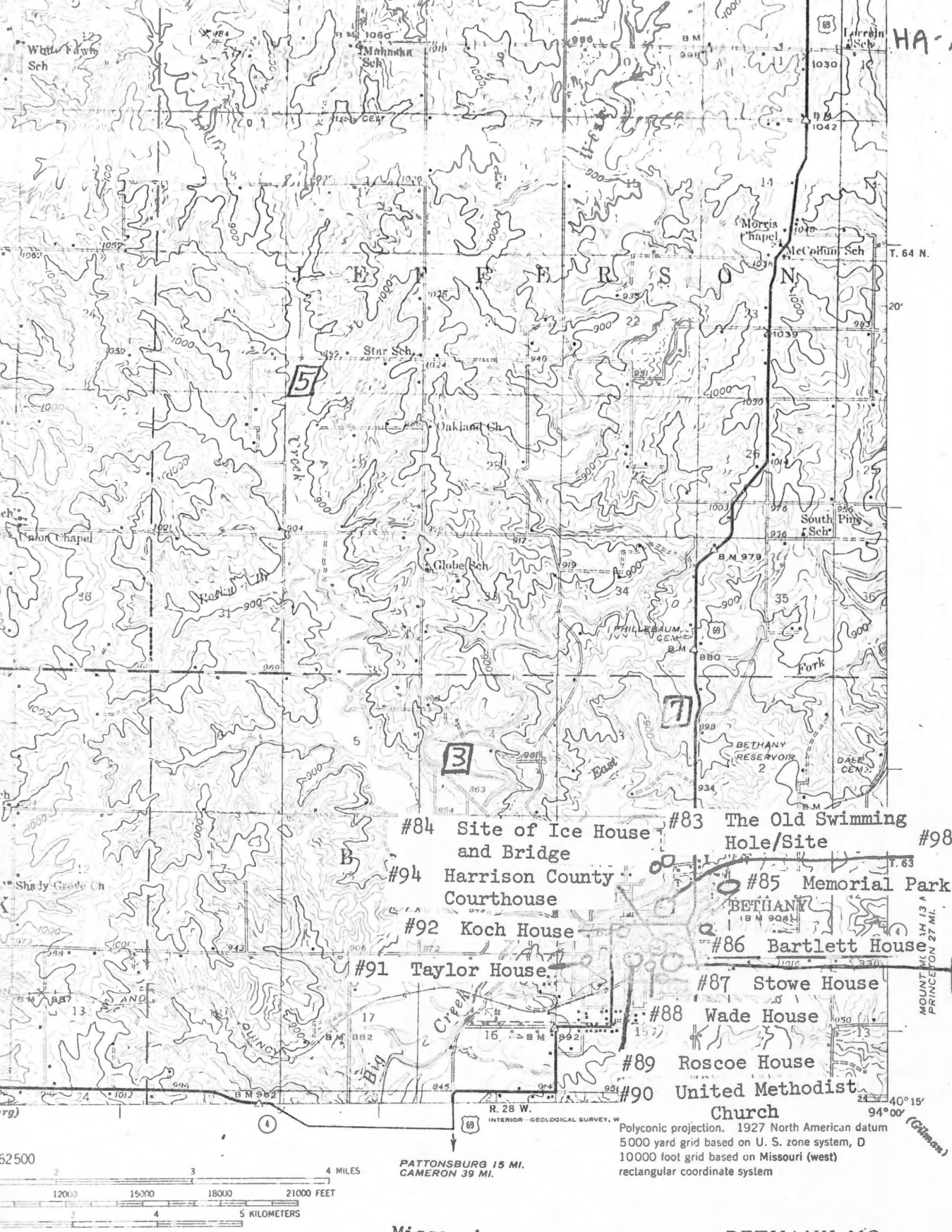

Polyconic projection. 1927 North American datum
5000 yard grid based on U. S. zone system, D
10000 foot grid based on Missouri (west) rectangular coordinate system

62500

2 3 4 MILES

12000 15000 18000 21000 FEET

3 4 5 KILOMETERS

val 20 feet
n sea level

Missouri
Bethany Quadrangle
15 Minute Series

BETHANY, MO.
Edition of 1948

N4015—W9400/15

HA-AS-001-017

HISTORIC INVENTORY

1. No. 94

2. County: Harrison

3. Location of Negatives: Carneal's Office

4. Present Name(s): Harrison County Courthouse

5. Other Name(s):

6. Specific Location: Public Square/downtown Bethany

Main Street

7. City or Town: Bethany, MO — If Rural, Township & Vicinity:

8. Site Plan with North Arrow

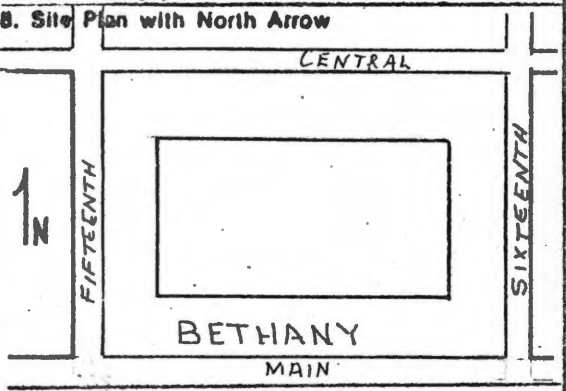

9. Coordinates — UTM
Lat.
Long. SE¼ Sec 10 TWP 63N R 28W

10. Site [x] Building [ ] Structure [ ] Object [ ]

11. On National Register? Yes [ ] No [ ]

12. Is It Eligible? Yes [ ] No [ ]

13. Part of Estab. Hist. Dist.? Yes [ ] No [ ]

14. District Potent'l? Yes [ ] No [ ]

15. Name of Established District

16. Thematic Category: Architecture/Political Affairs.

17. Date(s) or Period: 1939

18. Style or Design: Art Modern

19. Architect or Engineer: Simpson & Deene, Perkins

20. Contractor or Builder: Thomas L. Davison

21. Original Use, if apparent: County Courthouse

22. Present Use: County Courthouse

23. Ownership: Public [ ] Private [ ]

24. Owner's Name & Address, if known: Harrison County Court, Bethany, MO 64424

25. Open to Public? Yes [ ] No [ ]

26. Local Contact Person or Organization: O.A. Kelim

27. Other Surveys in Which Included

28. No. of Stories: 2

29. Basement? Yes [ ] No [ ]

30. Foundation Material

31. Wall Construction

32. Roof Type & Material

33. No. of Bays: Front Side

34. Wall Treatment

35. Plan Shape

36. Changes (Explain in #42): Addition [ ] Altered [ ] Moved [ ]

37. Condition: Interior Exterior

38. Preservation Underway? Yes [ ] No [ ]

39. Endangered? By What? Yes [ ] No [ ]

40. Visible from Public Road? Yes [ ] No [ ]

41. Distance from and Frontage on Road

42. Further Description of Important Features

There are few surface ornamentations on the smooth wall finish. Ornamental metal panel decorate the transom above the entrance door on the south facade. The lines of the building are very streamlined and gives this building a very styling appearance.

43. History and Significance

The Courthouse was built under FWA and PWA projects of the New Deal administration of Franklin Roosevelt.

44. Description of Environment and Outbuildings

The Courthouse is located in public square in the downtown area of a small rural community.

45. Sources of Information

See appendix

46. Prepared by: T. Carneal

47. Organization: NWMSU Hist. Survey

48. Date: 11/80

49. Revision Date(s)

1. No. 94
2. County Harrison
4. Present Name(s) County Courthouse (Harrison)
5. Other Name(s)

HA-AS-001-017

#45 Appendix

Harrison County Bicentennial History. Marceline, MO: Walsworth Publishing Co., 1976.

Harrison County, Missouri. Rural Directory. Algona, IA: Directory Service Co., 1976.

History of Harrison and Mercer Counties. Chicago, IL: Goodspeed, 1888.

History of Harrison County. Topeka-Indianapolis: Historical Publishing Co., 1921.

Illustrated Historical Atlas of Harrison County, MO. Philadelphia, PA: Edwards Brothers, Co., 1876.

Plat Book of Harrison County, MO. Rockford, IL: W.W. Hixson & Co., 1925.

Plat Book of Harrison County, MO. Philadelphia, PA: Northwest Publishing Co., 1898.

Standard Atlas of Harrison County, MO. Chicago, IL: George A. Ogle & Co., 1917.

Wanamaker, George W. History of Harrison County. Topeka, KS: Historical Publishing Co., 1921.

Young, Garner. Land Hunger. No publisher, 1979.

HA-AS-001-017

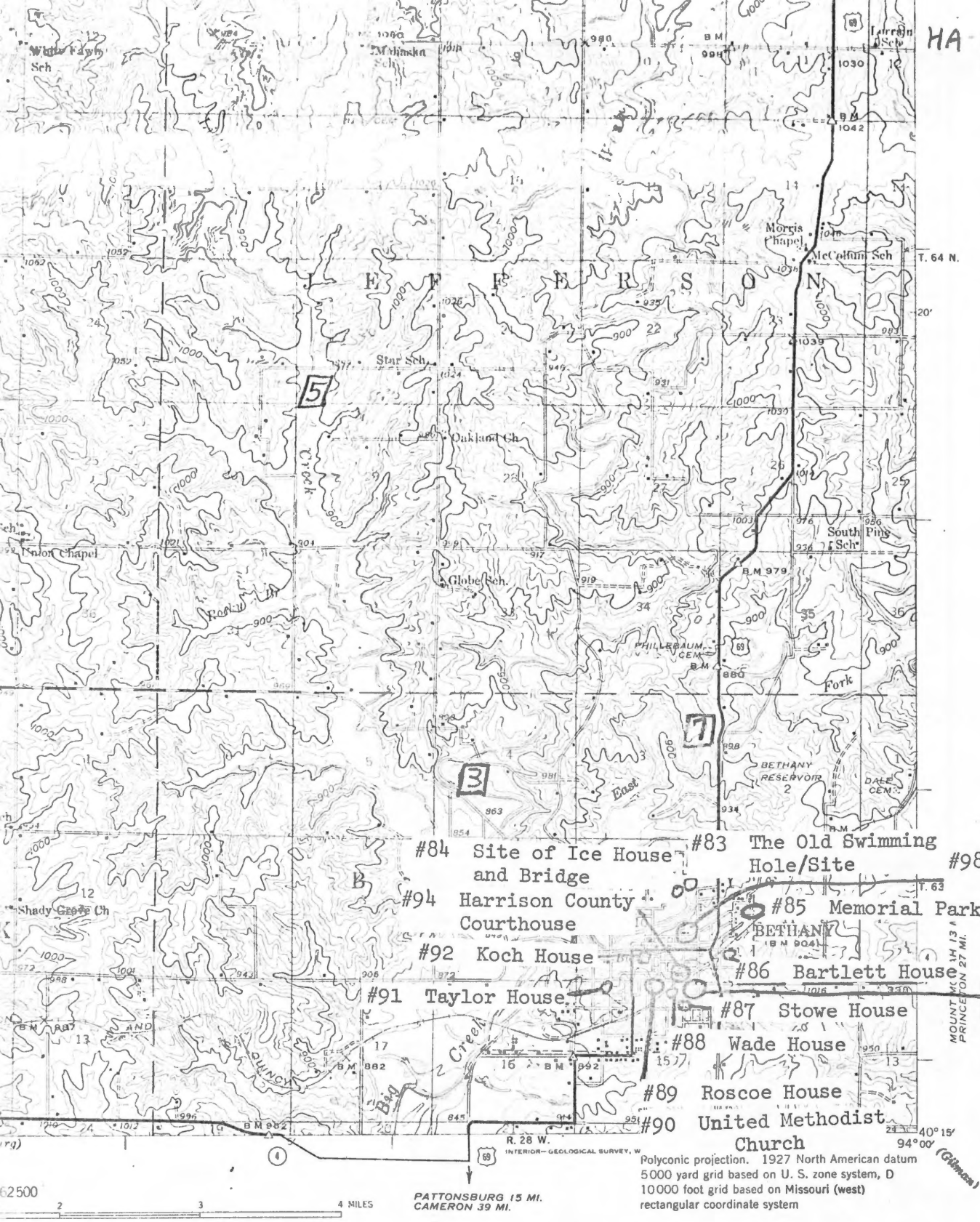

val 20 feet
n sea level

Missouri
Bethany Quadrangle
15 Minute Series

BETHANY, MO.
Edition of 1948

N4015—W9400/15

COURTHOUSE
REPUBLICAN COUNTY CONVENTION
EASTWOOD COM CTR 6PM DINNER 3-28
SPRING SHOWCASE 50 HARRISON COMMONS
MAR 28-29 DEMONSTRATIONS STYLE SHOW BOOTHS
RED CROSS COMMUNITY BLOODMOBILE APR 3
METHODIST CHURCH 9AM - 2PM

HA-AS-001-015

HISTORIC INVENTORY

1. No. 86

2. County Harrison

3. Location of Negatives Carneal's Office

4. Present Name(s) Bartlett House

5. Other Name(s)

6. Specific Location 2540 E. Main Street

7. City or Town Bethany, MO **If Rural, Township & Vicinity**

8. Site Plan with North Arrow

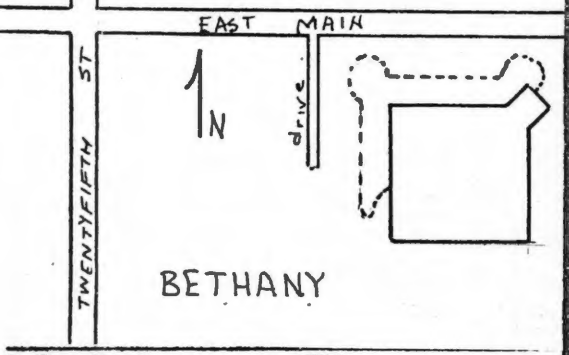

9. Coordinates Lat. Long. **UTM** SW¼ Sec 11 TWP 63N R 28W

10. Site [ ] Building [X] Structure [ ] Object [ ]

11. On National Register? Yes [ ] No [X]

12. Is It Eligible? Yes [ ] No [ ]

13. Part of Estab. Hist. Dist.? Yes [ ] No [X]

14. District Potent'l? Yes [ ] No [ ]

15. Name of Established District

16. Thematic Category Architecture

17. Date(s) or Period circa 1890

18. Style or Design Queen Anne

19. Architect or Engineer Unknown

20. Contractor or Builder Unknown

21. Original Use, if apparent Residence

22. Present Use Residence

23. Ownership Public [ ] Private [X]

24. Owner's Name & Address, if known George Bartlett, 2540 E. Main

25. Open to Public? Yes [ ] No [X]

26. Local Contact Person or Organization O.A. Kelim

27. Other Surveys in Which Included

28. No. of Stories 1½

29. Basement? Yes [X] No [ ]

30. Foundation Material Stone

31. Wall Construction Frame

32. Roof Type & Material Gable/asbestos

33. No. of Bays Front irreg. Side

34. Wall Treatment Weatherboard

35. Plan Shape Asymmetrical

36. Changes (Explain in #42) Addition [ ] Altered [ ] Moved [ ]

37. Condition Interior excellent Exterior excellent

38. Preservation Underway? Yes [X] No [ ]

39. Endangered? By What? Yes [ ] No [X]

40. Visible from Public Road? Yes [X] No [ ]

41. Distance from and Frontage on Road 35' D

42. Further Description of Important Features

The wrap-around porch with conical roofs and finials, carpenter turned valances and balustrades is outstanding. Patterned shingles are used in the gable ends. Leaded glass is found in the upper transoms of the double windows.

43. History and Significance

The Bartlett family was part of the pioneer settlers in Harrison County, having moved into the area from Madison County, Illinois.

44. Description of Environment and Outbuildings

The house is in a residential area of a small rural community.

45. Sources of Information

See appendix

46. Prepared by T. Carneal

47. Organization NWMSU Hist. Survey

48. Date 10/80

49. Revision Date(s)

1. No. 86
2. County Harrison
4. Present Name(s) Bartlett House
5. Other Name(s)

HA-AS-001-015

#45 Appendix

Harrison County Bicentennial History. Marceline, MO: Walsworth Publishing Co., 1976.

Harrison County, Missouri. Rural Directory. Algona, IA: Directory Service Co., 1976.

History of Harrison and Mercer Counties. Chicago, IL: Goodspeed, 1888.

History of Harrison County. Topeka-Indianapolis: Historical Publishing Co., 1921.

Illustrated Historical Atlas of Harrison County, MO. Philadelphia, PA: Edwards Brothers, Co., 1876.

Plat Book of Harrison County, MO. Rockford, IL: W.W. Hixson & Co., 1925.

Plat Book of Harrison County, MO. Philadelphia, PA: Northwest Publishing Co., 1898.

Standard Atlas of Harrison County, MO. Chicago, IL: George A. Ogle & Co., 1917.

Wanamaker, George W. History of Harrison County. Topeka, KS: Historical Publishing Co., 1921.

Young, Garner. Land Hunger. No publisher, 1979.

HA-AS-001-015

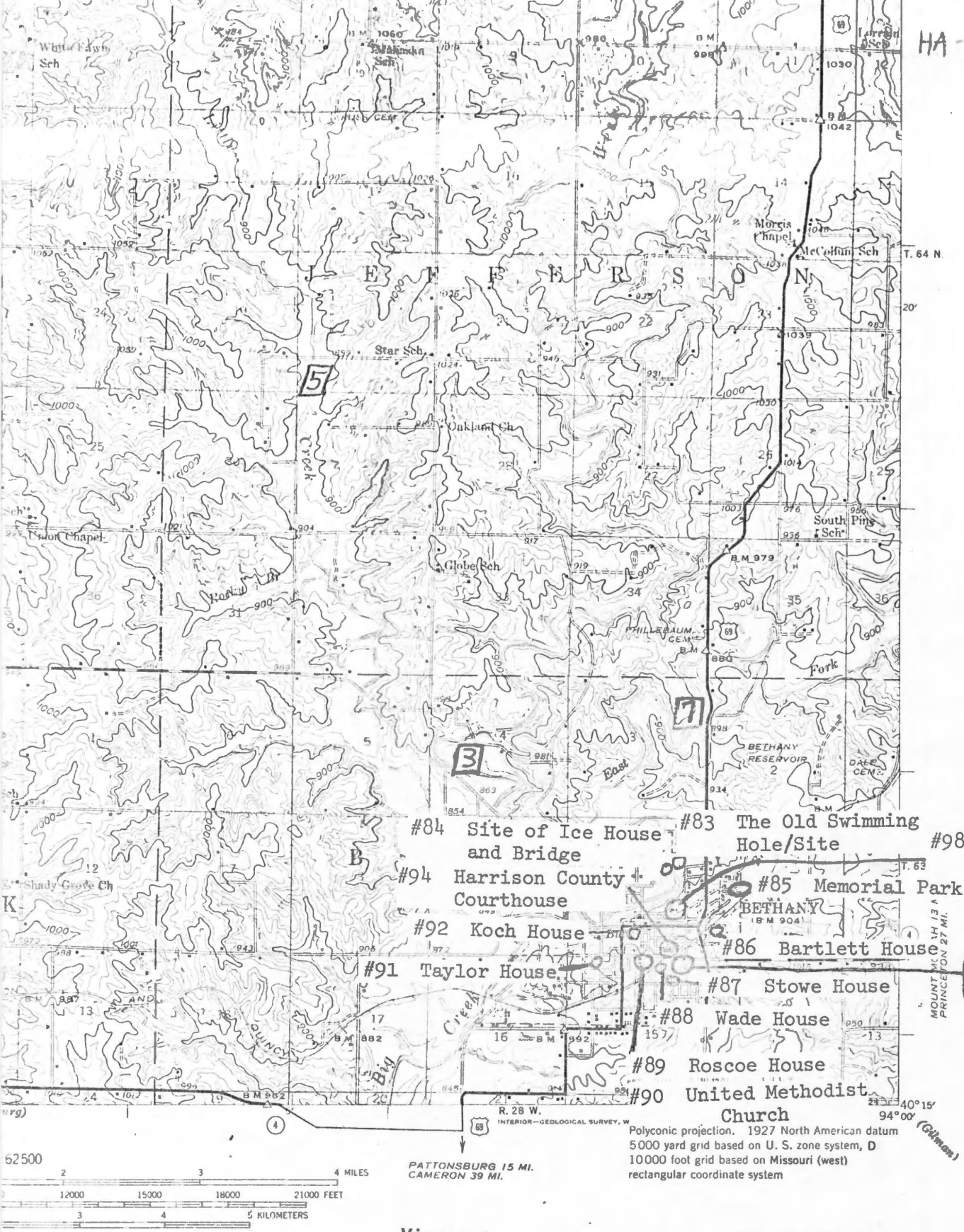

val 20 feet
n sea level

Missouri
Bethany Quadrangle
15 Minute Series

BETHANY, MO.
Edition of 1948

N4015—W9400/15

HA-AS-001-018

HISTORIC INVENTORY

1. No. 92

2. County: Harrison

3. Location of Negatives: Carneal's Office

4. Present Name(s): Koch House

5. Other Name(s): Hamilton House

6. Specific Location: 1218 W. Main Street

7. City or Town: Bethany, MO — If Rural, Township & Vicinity

8. Site Plan with North Arrow

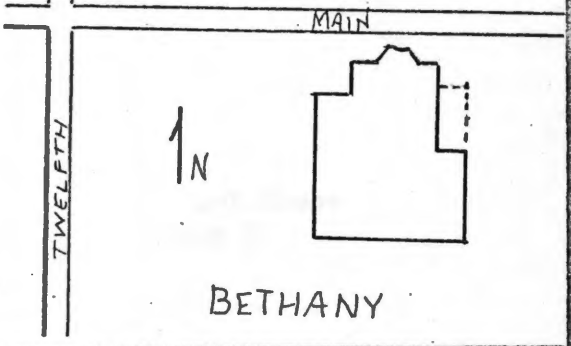

9. Coordinates — Lat. / Long. — UTM: SE¼ Sec 10 TWP 62N R 28W

10. Site [ ] Building [X] Structure [ ] Object [ ]

11. On National Register? Yes [ ] No [X]

12. Is It Eligible? Yes [ ] No [ ]

13. Part of Estab. Hist. Dist.? Yes [ ] No [X]

14. District Potent'l? Yes [ ] No [ ]

15. Name of Established District

16. Thematic Category: Architecture

17. Date(s) or Period: 1882

18. Style or Design: Italianate

19. Architect or Engineer: Unknown

20. Contractor or Builder: Unknown

21. Original Use, if apparent: Residence

22. Present Use: Residence

23. Ownership: Public [ ] Private [X]

24. Owner's Name & Address, if known: Roberta Cuddy Koch, Kansas City, MO

25. Open to Public? Yes [ ] No [X]

26. Local Contact Person or Organization: O.A. Kelim

27. Other Surveys in Which Included

28. No. of Stories: 2

29. Basement? Yes [X] No [ ]

30. Foundation Material: Brick

31. Wall Construction: Brick & Mortar

32. Roof Type & Material: Low hip/asbestos

33. No. of Bays — Front: 3 Side: 0

34. Wall Treatment: Common Bond

35. Plan Shape: Rectangle

36. Changes (Explain in #42) — Addition [ ] Altered [ ] Moved [ ]

37. Condition — Interior: good; Exterior: fair

38. Preservation Underway? Yes [X] No [ ]

39. Endangered? By What? Yes [ ] No [X]

40. Visible from Public Road? Yes [X] No [ ]

41. Distance from and Frontage on Road: 35' D.

42. Further Description of Important Features

Dentils and brackets are found at the eave. There is a drop hood mold over the double windows on the second floor, north facade with the initials "J.P.H." carved in the stone. The other windows have arched voussoirs. A string course line is found at three levels around the house.

43. History and Significance

Built by J. P. Hamilton, an early hardware merchant in Bethany.

44. Description of Environment and Outbuildings

An iron fence surrounds the property. It is in a residential area of a small rural community, near the downtown area.

45. Sources of Information

See appendix

46. Prepared by: T. Carneal

47. Organization: NWMSU Hist. Survey

48. Date: 11/80

49. Revision Date(s)

1. No. 92
2. County Harrison
4. Present Name(s) Koch House
5. Other Name(s) Hamilton House

HA-AS-001-018

#45 Appendix

Harrison County Bicentennial History. Marceline, MO: Walsworth Publishing Co., 1976.

Harrison County, Missouri. Rural Directory. Algona, IA: Directory Service Co., 1976.

History of Harrison and Mercer Counties. Chicago, IL: Goodspeed, 1888.

History of Harrison County. Topeka-Indianapolis: Historical Publishing Co., 1921.

Illustrated Historical Atlas of Harrison County, MO. Philadelphia, PA: Edwards Brothers, Co., 1876.

Plat Book of Harrison County, MO. Rockford, IL: W.W. Hixson & Co., 1925.

Plat Book of Harrison County, MO. Philadelphia, PA: Northwest Publishing Co., 1898.

Standard Atlas of Harrison County, MO. Chicago, IL: George A. Ogle & Co., 1917.

Wanamaker, George W. History of Harrison County. Topeka, KS: Historical Publishing Co., 1921.

Young, Garner. Land Hunger. No publisher, 1979.

/

HA-AS-001-018

#84 Site of Ice House and Bridge

#83 The Old Swimming Hole/Site

#98 First Christian Church

#94 Harrison County Courthouse

#85 Memorial Park

#93 Clift and Building

#92 Koch House

#86 Bartlett House

#95 Bank Block

#91 Taylor House

#96 I.O.O.F. L Building

#87 Stowe House

#88 Wade House

#97 Edson Hous

#89 Roscoe House

#90 United Methodist Church

Polyconic projection. 1927 North American datum
5000 yard grid based on U. S. zone system, D
10000 foot grid based on Missouri (west)
rectangular coordinate system

PATTONSBURG 15 MI.
CAMERON 39 MI.

62500

2 3 4 MILES

12000 15000 18000 21000 FEET

3 4 5 KILOMETERS

val 20 feet
n sea level

Missouri
Bethany Quadrangle
15 Minute Series

BETHANY, MO.
Edition of 1948

N4015—W9400/15

1862
J
P
H

HA-AS-001-019

HISTORIC INVENTORY

1. No. 56

2. County: Harrison

3. Location of Negatives: Carneal's Office

4. Present Name(s): Livestock Barn

5. Other Name(s):

6. Specific Location: On the W side of the Rd where Hwy 69 enters Harrison Co from Daviess Co.

7. City or Town: If Rural, Township & Vicinity: Bulter TWP

8. Site Plan with North Arrow

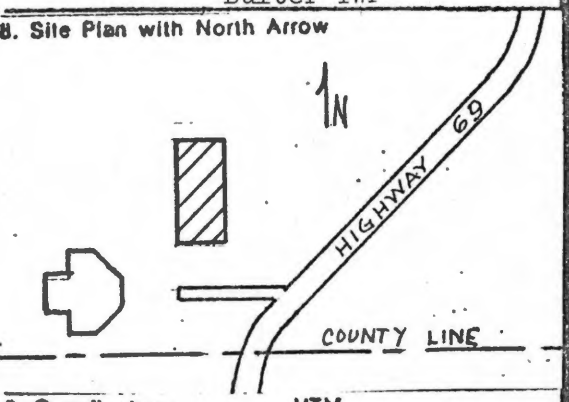

9. Coordinates UTM
Lat. SE¼ Sec 25
Long. TWP 62N R 29W

10. Site [ ] Building [X] Structure [ ] Object [ ]

11. On National Register? Yes [ ] No [X]

12. Is It Eligible? Yes [ ] No [ ]

13. Part of Estab. Hist. Dist.? Yes [ ] No [X]

14. District Potent'l? Yes [ ] No [ ]

15. Name of Established District

16. Thematic Category: Architecture

17. Date(s) or Period: Circa 1915

18. Style or Design: Vernacular

19. Architect or Engineer: Unknown

20. Contractor or Builder: Unknown

21. Original Use, if apparent: Livestock Barn

22. Present Use: Livestock Barn

23. Ownership: Public [ ] Private [X]

24. Owner's Name & Address, If known: Jesse & Jewell Maize, Pattonsburg, MO 64670

25. Open to Public? Yes [ ] No [X]

26. Local Contact Person or Organization: O.A. Kelim

27. Other Surveys in Which Included

28. No. of Stories: 5

29. Basement? Yes [ ] No [X]

30. Foundation Material: Poured Concrete

31. Wall Construction: Frame

32. Roof Type & Material: Gambriel/wood

33. No. of Bays: Front n/a Side 12

34. Wall Treatment: Board & Batten

35. Plan Shape: Rectangle

36. Changes (Explain in #42): Addition [ ] Altered [ ] Moved [ ]

37. Condition: Interior; Exterior: good

38. Preservation Underway? Yes [X] No [ ]

39. Endangered? By What? Yes [ ] No [X]

40. Visible from Public Road? Yes [X] No [ ]

41. Distance from and Frontage on Road: 150' D

42. Further Description of Important Features

The windows are 6 small panes on the south facade. There are double window shed dormers on the east and west facades. Three elaborate weathervanes are located on the ridge pole. The barn measures 42' x 100' and is 41¼ feet tall.

43. History and Significance

One of the largest most important barns in Harrison County.

44. Description of Environment and Outbuildings

The barn is on a farm. There are numerous farm buildings on the property.

45. Sources of Information

See appendix

46. Prepared by: T. Carneal

47. Organization: NWMSU Hist. Survey

48. Date: 10/80

49. Revision Date(s)

1. No. 56
2. County Harrison
4. Present Name(s) Livestock Barn
5. Other Name(s)

HA-AS-001-019

#45 Appendix

Harrison County Bicentennial History. Marceline, MO: Walsworth Publishing Co., 1976.

Harrison County, Missouri. Rural Directory. Algona, IA: Directory Service Co., 1976.

History of Harrison and Mercer Counties. Chicago, IL: Goodspeed, 1888.

History of Harrison County. Topeka-Indianapolis: Historical Publishing Co., 1921.

Illustrated Historical Atlas of Harrison County, MO. Philadelphia, PA: Edwards Brothers, Co., 1876.

Plat Book of Harrison County, MO. Rockford, IL: W.W. Hixson & Co., 1925.

Plat Book of Harrison County, MO. Philadelphia, PA: Northwest Publishing Co., 1898.

Standard Atlas of Harrison County, MO. Chicago, IL: George A. Ogle & Co., 1917.

Wanamaker, George W. History of Harrison County. Topeka, KS: Historical Publishing Co., 1921.

Young, Garner. Land Hunger. No publisher, 1979.

HA-AS-001-019

STATE OF MISSOURI
MENT OF NATURAL RESOURCES
CE B HOWE, STATE GEOLOGIST

PATTONSBURG QUADRANGLE
MISSOURI
15 MINUTE SERIES (TOPOGRAPHIC)

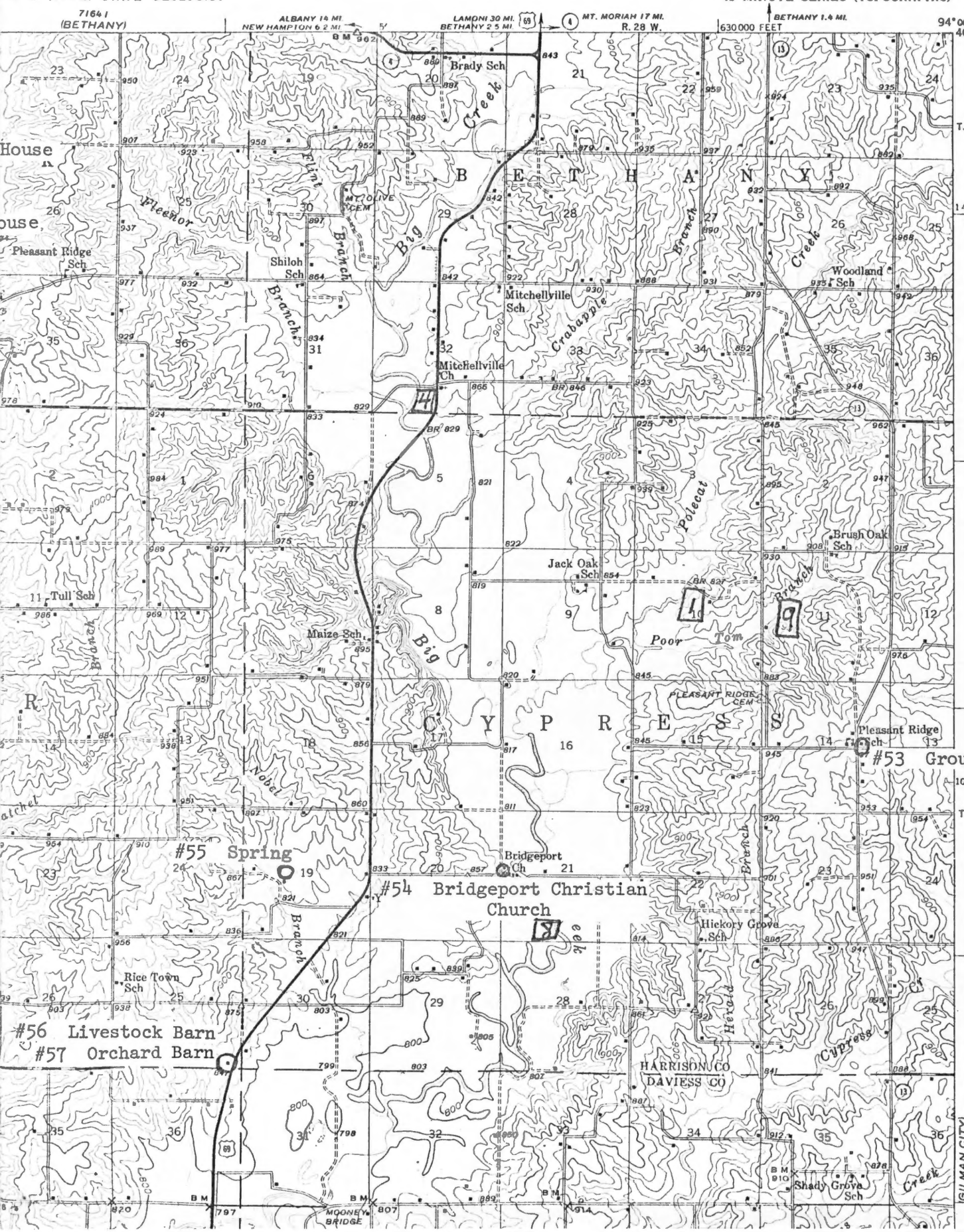

HA-AS-001-020

HISTORIC INVENTORY

1. No. 57

2. County: Harrison

3. Location of Negatives: Carneal's Office

4. Present Name(s): Orchard Barn

5. Other Name(s):

6. Specific Location: On the W side of the Rd where Hwy 69 enters Harrison Co. from Daviess Co.

7. City or Town: If Rural, Township & Vicinity: Butler TWP

8. Site Plan with North Arrow

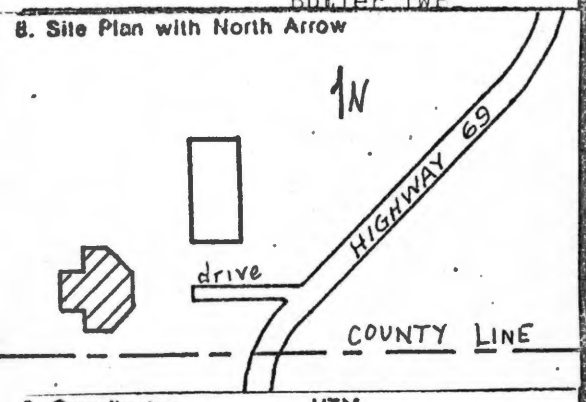

9. Coordinates UTM
Lat. SE¼ Sec 25
Long. TWP 62N R 29W

10. Site [ ] Building [X] Structure [ ] Object [ ]

11. On National Register? Yes [ ] No [X]

12. Is It Eligible? Yes [ ] No [ ]

13. Part of Estab. Hist. Dist.? Yes [ ] No [X]

14. District Potent'l? Yes [ ] No [ ]

15. Name of Established District

16. Thematic Category: Architecture

17. Date(s) or Period: 1917

18. Style or Design: Vernacular

19. Architect or Engineer: Unknown

20. Contractor or Builder: Unknown

21. Original Use, if apparent: Orchard Barn

22. Present Use: Orchard Barn

23. Ownership: Public [ ] Private [X]

24. Owner's Name & Address, if known: Jesse & Jewell Maize, Pattonsburg, MO 64657

25. Open to Public? Yes [ ] No [X]

26. Local Contact Person or Organization: O.A. Kelim

27. Other Surveys in Which Included

28. No. of Stories: 2

29. Basement? Yes [ ] No [X]

30. Foundation Material: None

31. Wall Construction: Frame

32. Roof Type & Material: Gable/wood, Asbestos

33. No. of Bays Front n/a Side n/a

34. Wall Treatment: Board & Batten

35. Plan Shape: Octagonal

36. Changes (Explain in #42) Addition [ ] Altered [ ] Moved [ ]

37. Condition Interior: good Exterior: good

38. Preservation Underway? Yes [X] No [ ]

39. Endangered? By What? Yes [ ] No [X]

40. Visible from Public Road? Yes [X] No [ ]

41. Distance from and Frontage on Road: 150' D

42. Further Description of Important Features

This barn was originally a cross then filled in to make the octagon shape. There is a cupola and elevator opening in the roof. There are sliding doors on each facade.

43. History and Significance

The only orchard barn or shed located in Harrison County.

44. Description of Environment and Outbuildings

The barn is on a farm, there are numerous farm buildings on the property.

45. Sources of Information

See appendix

46. Prepared by: T. Carneal

47. Organization: NWMSU Hist. Survey

48. Date: 10/80

49. Revision Date(s)

1. No. 57
2. County Harrison
4. Present Name(s) Barn
5. Other Name(s)

HA-AS-001-020

#45 Appendix

Harrison County Bicentennial History. Marceline, MO: Walsworth Publishing Co., 1976.

Harrison County, Missouri. Rural Directory. Algona, IA: Directory Service Co., 1976.

History of Harrison and Mercer Counties. Chicago, IL: Goodspeed, 1888.

History of Harrison County. Topeka-Indianapolis: Historical Publishing Co., 1921.

Illustrated Historical Atlas of Harrison County, MO. Philadelphia, PA: Edwards Brothers, Co., 1876.

Plat Book of Harrison County, MO. Rockford, IL: W.W. Hixson & Co., 1925.

Plat Book of Harrison County, MO. Philadelphia, PA: Northwest Publishing Co., 1898.

Standard Atlas of Harrison County, MO. Chicago, IL: George A. Ogle & Co., 1917.

Wanamaker, George W. History of Harrison County. Topeka, KS: Historical Publishing Co., 1921.

Young, Garner. Land Hunger. No publisher, 1979.

HA-AS-001-020

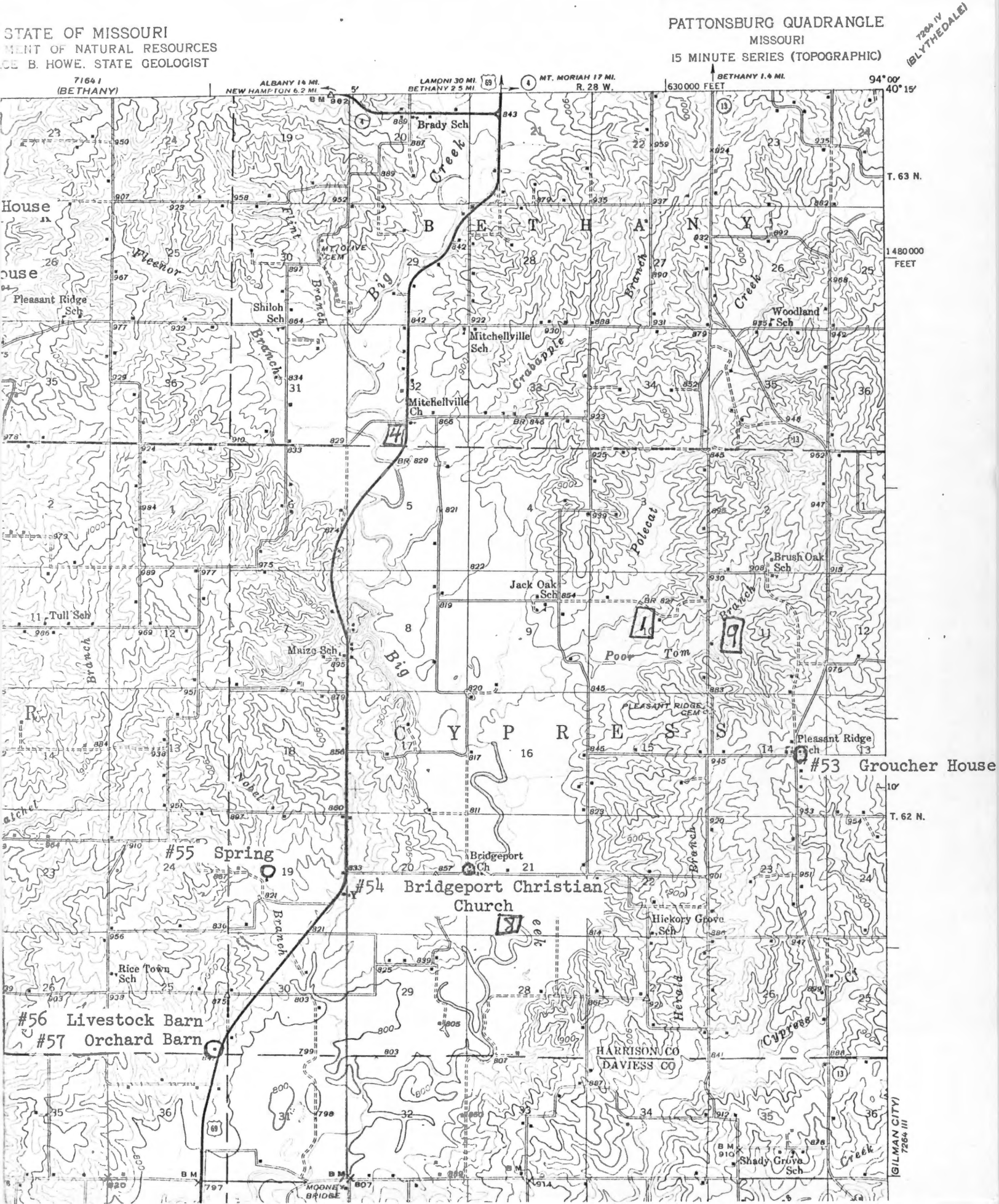
STATE OF MISSOURI
MENT OF NATURAL RESOURCES
CE B. HOWE, STATE GEOLOGIST
PATTONSBURG QUADRANGLE
MISSOURI
15 MINUTE SERIES (TOPOGRAPHIC)
7264 IV (BLYTHEDALE)
7164 I (BETHANY)
ALBANY 14 MI.
NEW HAMPTON 6.2 MI.
LAMONI 30 MI.
BETHANY 2.5 MI.
MT. MORIAH 17 MI.
BETHANY 1.4 MI.
R. 28 W.
630000 FEET
94°00'
40°15'
T. 63 N.
1480000 FEET
T. 62 N.
B E T H A N Y
C Y P R E S S
Brady Sch
Big Creek
Flint Branch
Flecnor
Pleasant Ridge Sch
Shiloh Sch
Mt Olive Cem
Mitchellville Sch
Mitchellville Ch
Crabapple Branch
Woodland Sch
Polecat Branch
Brush Oak Sch
Jack Oak Sch
Tull Sch
Maize Sch
Poor Tom
Pleasant Ridge Cem
Pleasant Ridge Sch
#53 Groucher House
Nobel Branch
#55 Spring
Bridgeport Ch
#54 Bridgeport Christian Church
Hickory Grove Sch
Rice Town Sch
#56 Livestock Barn
#57 Orchard Barn
Herald Branch
Cypress Creek
HARRISON CO
DAVIESS CO
Shady Grove Sch
Moore Bridge
(GILMAN CITY) 7264 III

HA-AS-001-021

HISTORIC INVENTORY

1. No. 58

2. County: Harrison

3. Location of Negatives: Carneal's Office

4. Present Name(s): Clark House/Meredith House

5. Other Name(s):

6. Specific Location: 1½ mi N of the intersection of Rt P & ZZ on the E side of the Rd.

7. City or Town: If Rural, Township & Vicinity: Butler TWP

8. Site Plan with North Arrow

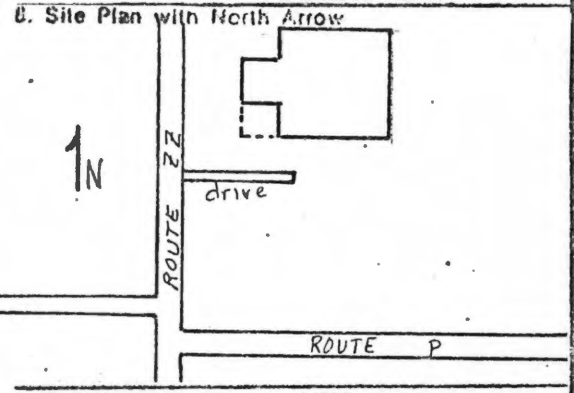

9. Coordinates: UTM
Lat. W½ Sec 5
Long. TWP 62N R 29W

10. Site [ ] Building [X] Structure [ ] Object [ ]

11. On National Register? Yes [ ] No [X]

12. Is It Eligible? Yes [ ] No [ ]

13. Part of Estab. Hist. Dist.? Yes [ ] No [X]

14. District Potent'l? Yes [ ] No [ ]

15. Name of Established District

16. Thematic Category: Architecture

17. Date(s) or Period: Circa 1890

18. Style or Design: Vernacular

19. Architect or Engineer: Unknown

20. Contractor or Builder: Unknown

21. Original Use, if apparent: Residence

22. Present Use: Residence

23. Ownership: Public [ ] Private [X]

24. Owner's Name & Address, if known: Marlin Meredith, New Hampton, MO 64471

25. Open to Public? Yes [ ] No [X]

26. Local Contact Person or Organization: O.A. Kelim

27. Other Surveys in Which Included

28. No. of Stories: 2

29. Basement? Yes [X] No [ ]

30. Foundation Material: Stone

31. Wall Construction: Frame

32. Roof Type & Material: Gable/asbestos

33. No. of Bays: Front 1 Side 2

34. Wall Treatment: Weatherboard

35. Plan Shape: irregular

36. Changes (Explain in #42): Addition [ ] Altered [ ] Moved [ ]

37. Condition: Interior good; Exterior good

38. Preservation Underway? Yes [X] No [ ]

39. Endangered? By What? Yes [ ] No [X]

40. Visible from Public Road? Yes [X] No [ ]

41. Distance from and Frontage on Road: 200' D

42. Further Description of Important Features

The dormers are bell cast wall dormers with wide barge boards. The porch on the southeast corner is an alteration. The porch on the southwest corner has carpenter turned columns, valance and balustrades at the second floor. Leaded glass is found in the upper transoms of the double wide windows.

43. History and Significance

Research failed to reveal a history on this house.

44. Description of Environment and Outbuildings

The house is in a rural area with numerous farm buildings on the property.

45. Sources of Information

See appendix

46. Prepared by: T. Carneal

47. Organization: NWMSU Hist. Survey

48. Date: 10/80

49. Revision Date(s)

1. No. 58 | 2. County Harrison | 4. Present Name(s) Clark House | 5. Other Name(s)

HA-AS-001-021

#45 Appendix

Harrison County Bicentennial History. Marceline, MO: Walsworth Publishing Co., 1976.

Harrison County, Missouri. Rural Directory. Algona IA: Directory Service Co., 1980.

History of Harrison and Mercer Counties. Chicago, IL: Goodspeed, 1888.

History of Harrison County. Topeka-Indianapolis: Historical Publishing Co., 1921.

Illustrated Historical Atlas of Harrison County, MO. Philadelphia, PA: Edwards Brothers, 1876.

New Hampton Centennial Review: 1868-1968. Marceline, MO: Walsworth Co., 1969.

Plat Book of Harrison County, MO. Rockford, IL: W.W. Hixson & Co., 1925.

Plat Book of Harrison County, MO. Philadelphia, PA: Northwest Publishing Co., 1898.

Standard Atlas of Harrison County, MO. Chicago, IL: George A. Ogle & Co., 1917.

Wanamaker, Goerge W. History of Harrison County. Topeka, KS: Historical Publishing Co., 1921.

Young, Garner. Land Hunger. No publisher, 1979.

HA-AS-001-021

Missouri
Pattonsburg Quadrangle
15 Minute Series

UNITED STATES
DEPARTMENT OF THE INTERIOR
GEOLOGICAL SURVEY

STATE
DEPARTMENT OF
WALLACE B. HO

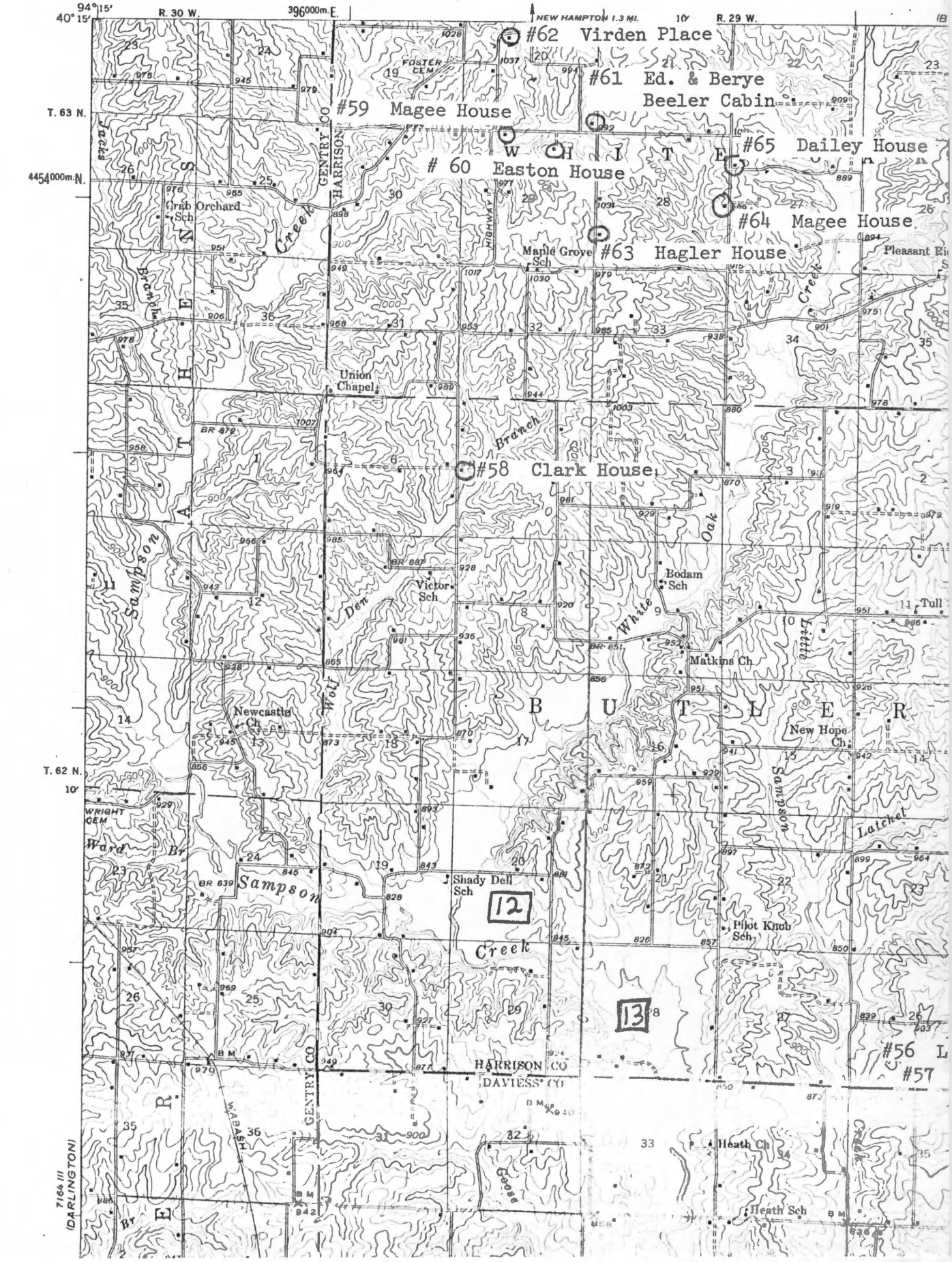

HA-AS-001-022

HISTORIC INVENTORY

1. No. 15

2. County Harrison

3. Location of Negatives Carneal's Office

4. Present Name(s) Jones House

5. Other Name(s) Maroney House/Greenwood House/

6. Specific Location 3/4 mi N of Akron on Rt. O
W ¼ mi then S ½ mi on gravel Rd.

7. City or Town If Rural, Township & Vicinity: Clay TWP

8. Site Plan with North Arrow

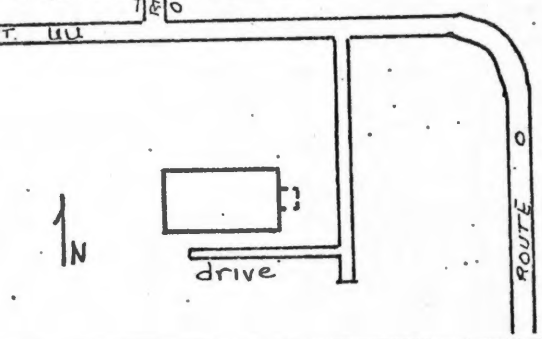

9. Coordinates UTM
Lat. NW¼ Sec 15
Long. TWP 66N R 26W

10. Site [ ] Building [X] Structure [ ] Object [ ]

11. On National Register? Yes [ ] No [X]

12. Is It Eligible? Yes [ ] No [ ]

13. Part of Estab. Hist. Dist.? Yes [ ] No [X]

14. District Potent'l? Yes [ ] No [ ]

15. Name of Established District

16. Thematic Category Architecture

17. Date(s) or Period circa 1880

18. Style or Design Italianate

19. Architect or Engineer Unknown

20. Contractor or Builder D.F. Poland

21. Original Use, if apparent Residence

22. Present Use Vacant

23. Ownership Public [ ] Private [X]

24. Owner's Name & Address, if known Opal Jones
Woolstock, IA 50599

25. Open to Public? Yes [ ] No [X]

26. Local Contact Person or Organization O.A. Kelim

27. Other Surveys in Which Included

28. No. of Stories 2

29. Basement? Yes [X] No [ ]

30. Foundation Material Stone

31. Wall Construction Frame

32. Roof Type & Material Low hip/asbestos

33. No. of Bays Front 2 Side 2

34. Wall Treatment Weatherboard

35. Plan Shape Square

36. Changes (Explain in #42) Addition [ ] Altered [ ] Moved [ ]

37. Condition Interior fair Exterior fair

38. Preservation Underway? Yes [ ] No [X]

39. Endangered? By What? Yes [X] No [ ]
Neglect

40. Visible from Public Road? Yes [X] No [ ]

41. Distance from and Frontage on Road 50' D

42. Further Description of Important Features

The attenuated windows have a bracketed shed roof over them with a carpenter trim valance. The east gable has trim in the peak. The porch roof on the east rests on rectangular columns with a carpenter trim valance.

43. History and Significance

Built about 100 years ago by D.F. Poland, the postmaster of Akron. There have been no alterations to the house.

44. Description of Environment and Outbuildings

The house is in a rural area with numerous farm buildings on the property.

45. Sources of Information

See appendix

46. Prepared by T. Carneal

47. Organization NWMSU Hist. Survey

48. Date 8/80

49. Revision Date(s)

1. No. 15
2. County Harrison
4. Present Name(s) Jones House
5. Other Name(s) Maroney House/Greenwood House

HA-AS-001-022

#45 Appendix

Harrison County Bicentennial History. Marceline, MO: Walsworth Publishing Co., 1976.

Harrison County, Missouri. Rural Directory. Algona, IA: Directory Service Co., 1980.

History of Harrison and Mercer Counties. Chicago, IL: Goodspeed, 1888.

History of Harrison County. Topeka-Indianapolis: Historical Publishing Co., 1921.

Illustrated Historical Atlas of Harrison County, MO. Philadelphia, PA: Edwards Brothers, 1876.

Plat Book of Harrison County, MO. Rockford, IL: W.W. Hixson & Co., 1925.

Plat Book of Harrison County, MO. Philadelphia, PA: Northwest Publishing Co., 1898.

Standard Atlas of Harrison County, MO. Chicago, IL: George A. Ogle & Co., 1917.

Wanamaker, George W. History of Harrison County. Topeka, KS: Historical Publishing Co., 1921.

Young, Garner. Land Hunger, No publisher, 1979.

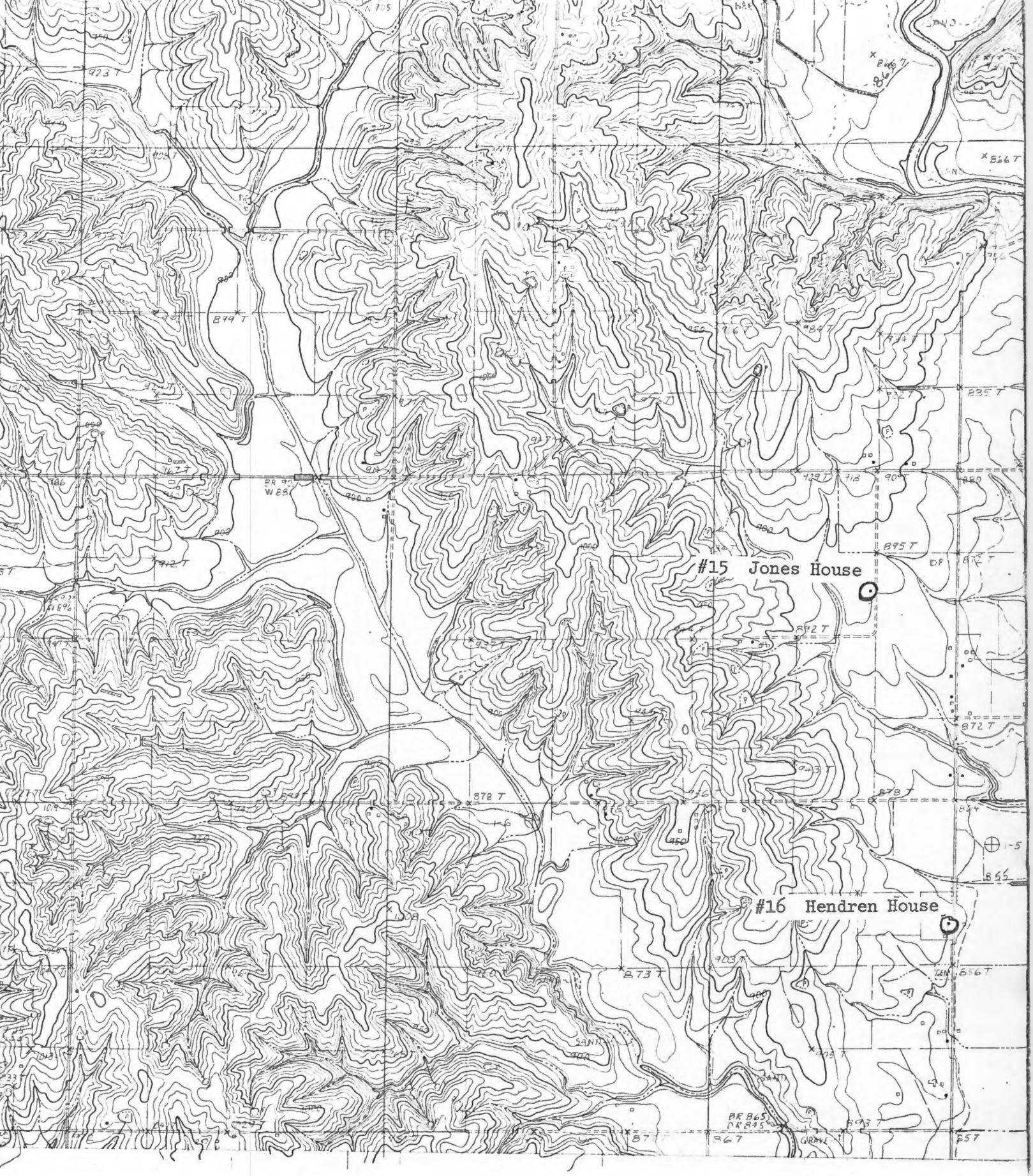

680000

AFC Unedited Adv. Print
Lamoni SE MO
1:24,000

HA-A5-001-022

HA-AS-001-023

HISTORIC INVENTORY

1. No. 16

2. County: Harrison

3. Location of Negatives: Carneal's Office

4. Present Name(s): Hendren House

5. Other Name(s): Squires House/Maple House

6. Specific Location: 1 mi S of Akron on Rt. O.

7. City or Town: If Rural, Township & Vicinity: Clay TWP

8. Site Plan with North Arrow

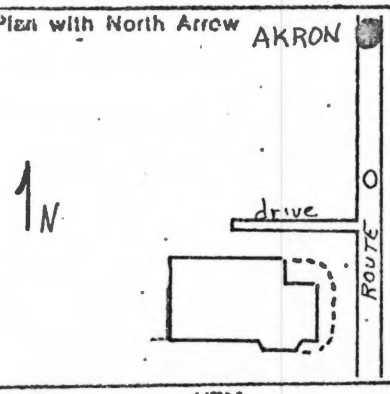

9. Coordinates UTM
Lat. SE¼ Sec 22
Long. TWP 66N R 26W

10. Site [ ] Building [X] Structure [ ] Object [ ]

11. On National Register? Yes [ ] No [X]

12. Is It Eligible? Yes [ ] No [ ]

13. Part of Estab. Hist. Dist.? Yes [ ] No [X]

14. District Potent'l? Yes [ ] No [ ]

15. Name of Established District

16. Thematic Category: Architecture

17. Date(s) or Period: 1910

18. Style or Design: Queen Anne

19. Architect or Engineer: Unknown

20. Contractor or Builder: M. Squires

21. Original Use, if apparent: Residence

22. Present Use: Residence

23. Ownership: Public [ ] Private [X]

24. Owner's Name & Address, if known: W.W. Hendren, Blythedale, MO 64426

25. Open to Public? Yes [ ] No [X]

26. Local Contact Person or Organization: O.A. Kelim

27. Other Surveys in Which Included

28. No. of Stories: 2

29. Basement? Yes [X] No [ ]

30. Foundation Material: Stone

31. Wall Construction: Frame

32. Roof Type & Material: Bellcast Gable/asbestos

33. No. of Bays: Front Irregular Side

34. Wall Treatment: Metal Siding

35. Plan Shape: Asymmetrical

36. Changes (Explain in #42): Addition [ ] Altered [X] Moved [ ]

37. Condition: Interior good; Exterior good

38. Preservation Underway? Yes [X] No [ ]

39. Endangered? By What? Yes [ ] No [X]

40. Visible from Public Road? Yes [X] No [ ]

41. Distance from and Frontage on Road: 50' D

42. Further Description of Important Features

The porch columns have been replaced with wrought iron rails. There is colored glass used in the upper sash of the second floor windows. The lintels are protruding and show the elaborate work which was original to this house.

43. History and Significance

44. Description of Environment and Outbuildings

The house is in a rural area with numerous farm buildings on the property.

45. Sources of Information

See appendix

Interview with W.W. Hendren.

46. Prepared by: T. Carneal

47. Organization: NWMSU Hist. Survey

48. Date: 8/80

49. Revision Date(s)

1. No. 16
2. County Harrison
4. Present Name(s) Hendren House
5. Other Name(s) Squires House/Maple House

HA-AS-001-023

#45 Appendix

Harrison County Bicentennial History. Marceline, MO: Walsworth Publishing Co., 1976.

Harrison County, Missouri. Rural Directory. Algona, IA: Directory Service Co., 1976.

History of Harrison and Mercer Counties. Chicago, IL: Goodspeed, 1888.

History of Harrison County. Topeka-Indianapolis: Historical Publishing Co., 1921.

Illustrated Historical Atlas of Harrison County, MO. Philadelphia, PA: Edwards Brothers, Co., 1876.

Plat Book of Harrison County, MO. Rockford, IL: W.W. Hixson & Co., 1925.

Plat Book of Harrison County, MO. Philadelphia, PA: Northwest Publishing Co., 1898.

Standard Atlas of Harrison County, MO. Chicago, IL: George A. Ogle & Co., 1917.

Wanamaker, George W. History of Harrison County. Topeka, KS: Historical Publishing Co., 1921.

Young, Garner. Land Hunger. No publisher, 1979.

/

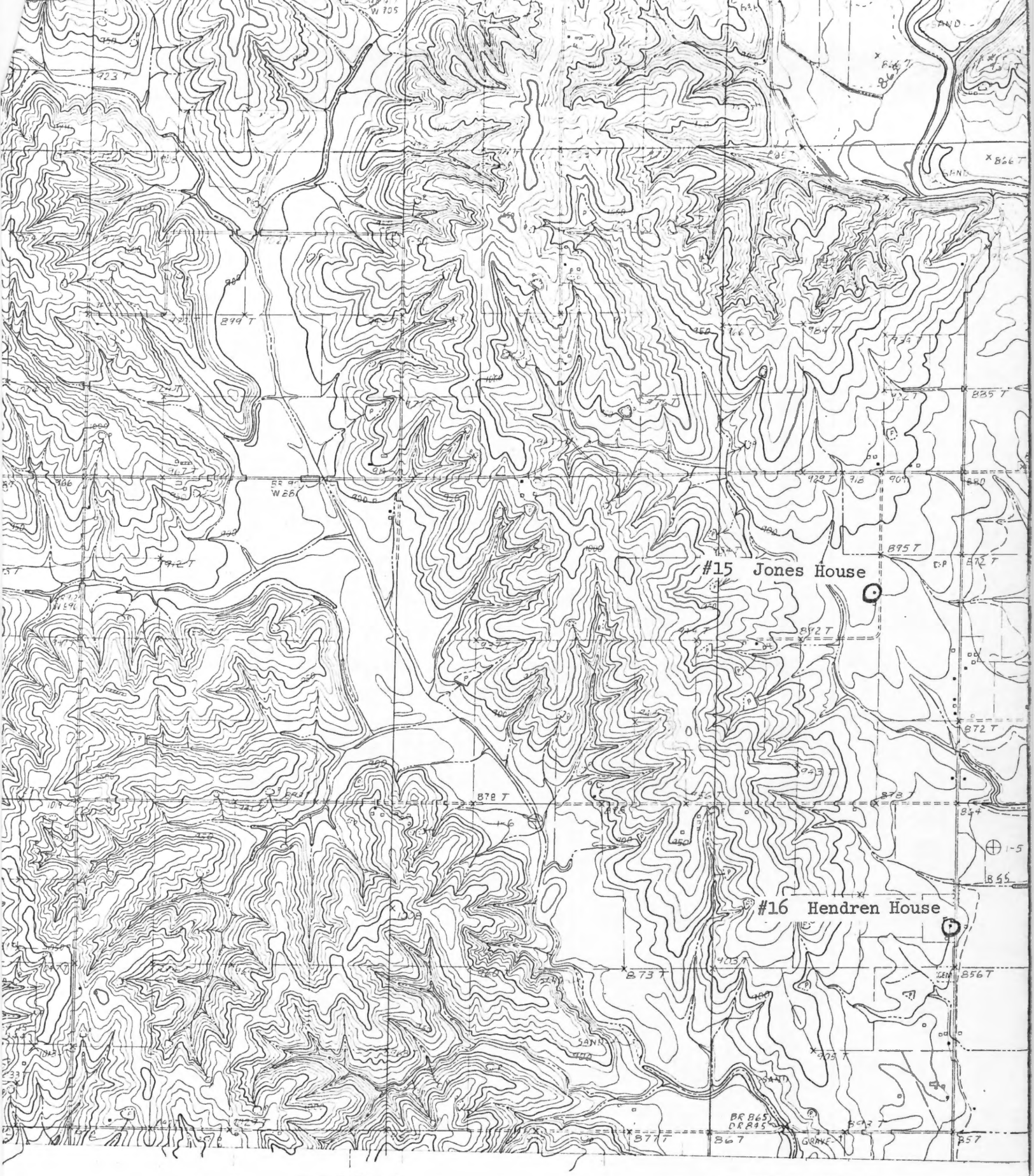

680000

AFC Unedited Adv. Print
Lamoni SE MO
1:24,000

HA-AS-001-023

HISTORIC INVENTORY

HA-AS-001-024

1. No. 12

2. County Harrison

3. Location of Negatives Carneal's Office

4. Present Name(s) Poynter House

5. Other Name(s) Canaday House

6. Specific Location On Hwy N in Blythedale

7. City or Town If Rural, Township & Vicinity Blythedale, MO

8. Site Plan with North Arrow

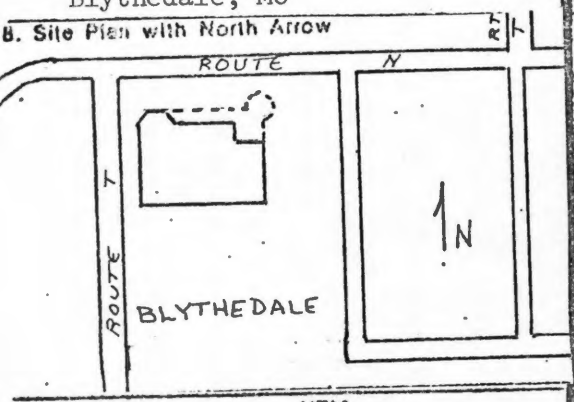

9. Coordinates UTM
Lat. SE¼ Sec 34
Long. TWP 66N R 27W

10. Site [ ] Structure [ ] Building [X] Object [ ]

11. On National Register? Yes [ ] No [X]

12. Is It Eligible? Yes [ ] No [ ]

13. Part of Estab. Hist. Dist.? Yes [ ] No [X]

14. District Potent'l? Yes [ ] No [ ]

15. Name of Established District

16. Thematic Category Architecture

17. Date(s) or Period 1912

18. Style or Design Queen Anne

19. Architect or Engineer Unknown

20. Contractor or Builder Unknown

21. Original Use, if apparent Residence

22. Present Use Residence

23. Ownership Public [ ] Private [X]

24. Owner's Name & Address, if known C.B. Poynter
Bythedale, MO 64426

25. Open to Public? Yes [ ] No [X]

26. Local Contact Person or Organization O.A. Kelim

27. Other Surveys in Which Included

28. No. of Stories 1

29. Basement? Yes [X] No [ ]

30. Foundation Material Concrete

31. Wall Construction Frame

32. Roof Type & Material Gable/asbestos

33. No. of Bays Front Irreg. Side

34. Wall Treatment Weatherboard

35. Plan Shape asymmetrical

36. Changes (Explain in #42) Addition [ ] Altered [ ] Moved [ ]

37. Condition Interior fair Exterior fair

38. Preservation Underway? Yes [X] No [ ]

39. Endangered? By What? Yes [ ] No [X]

40. Visible from Public Road? Yes [X] No [ ]

41. Distance from and Frontage on Road 25' D

42. Further Description of Important Features

There are patterned shingles in the gable ends and carpenter trim in the peak. The bay windows on the north has chamfered corners. The wrap-around porch has a tower and balustrade railing.

43. History and Significance

This is one of the older homes in Blythdale.

44. Description of Environment and Outbuildings

The house is in a residential area of a small rural community.

45. Sources of Information

See appendix

46. Prepared by T. Carneal

47. Organization NWMSU Hist. Survey

48. Date 49. Revision Date(s)

1. No. 12
2. County Harrison
4. Present Name(s) Poynter House
5. Other Name(s) Canaday House

HA-AS-001-024

#45 Appendix

Harrison County Bicentennial History. Marceline, MO: Walsworth Publishing Co., 1976.

Harrison County, Missouri. Rural Directory. Algona, IA: Directory Service Co., 1980.

History of Harrison and Mercer Counties. Chicago, IL: Goodspeed, 1888.

History of Harrison County. Topeka-Indianapolis: Historical Publishing Co., 1921.

Illustrated Historical Atlas of Harrison County, MO. Philadelphia, PA: Edwards Brothers, 1876.

Plat Book of Harrison County, MO. Rockford, IL: W.W. Hixson & Co., 1925.

Plat Book of Harrison County, MO. Philadelphia, PA: Northwest Publishing Co., 1898.

Standard Atlas of Harrison County, MO. Chicago, IL: George A. Ogle & Co., 1917.

Wanamaker, George W. History of Harrison County. Topeka, KS: Historical Publishing Co., 1921.

Young, Garner. Land Hunger, No publisher, 1979.

HA-AS-001-024

Missouri
Blythedale Quadrangle
15 Minute Series.

UNITED STATES
DEPARTMENT OF THE INTERIOR
GEOLOGICAL SURVEY

STATE OF
GEOLOGICAL SURVEY
EDWARD L. CLARK

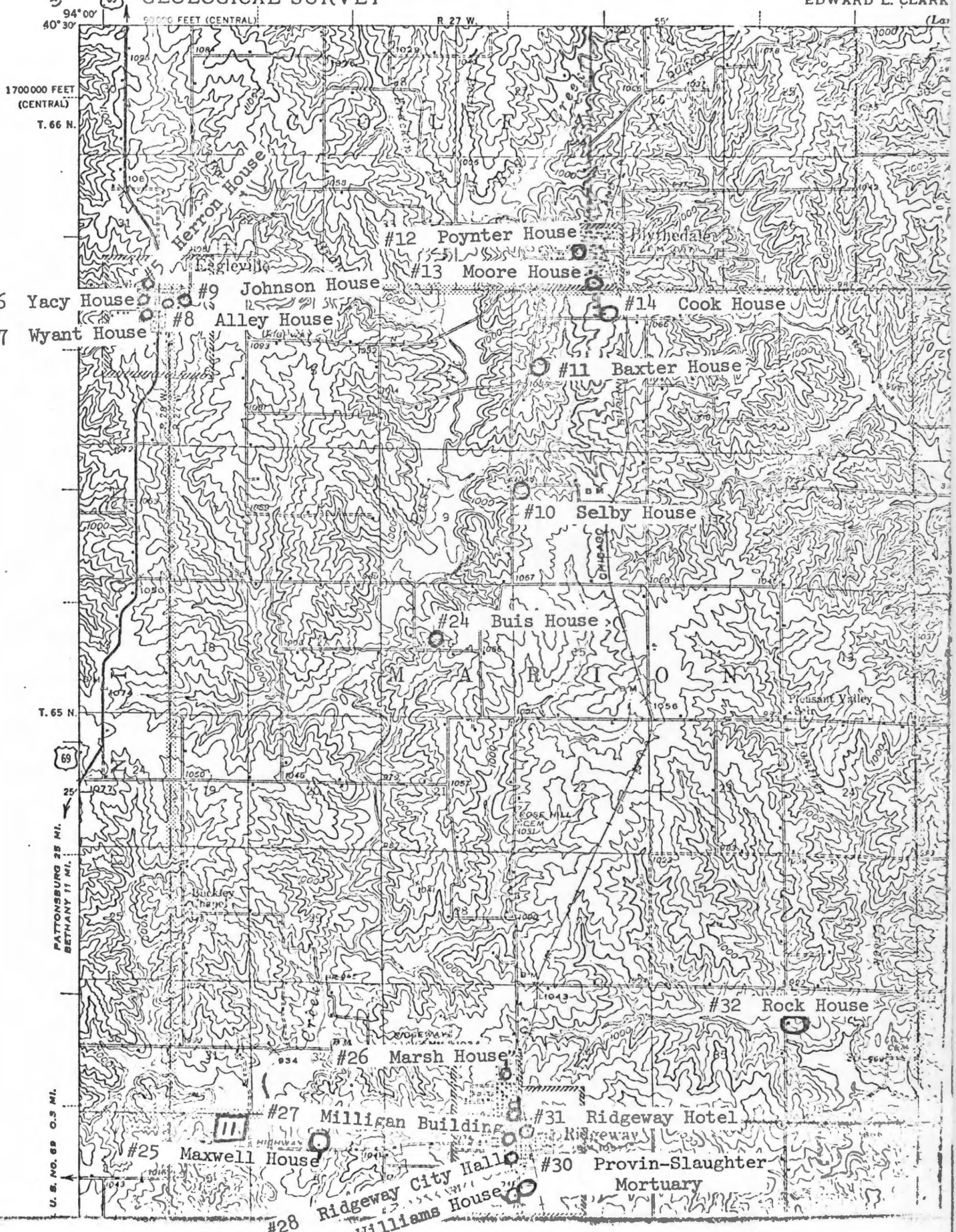

HA-AS-001-025

HISTORIC INVENTORY

. No. 13

2. County Harrison

. Location of Negatives Carneal's Office

4. Present Name(s) Moore House

5. Other Name(s) Scott House

. Specific Location 2 houses S. of Post office in Blythedale. On the S side of the Street.

7. City or Town If Rural, Township & Vicinity Blythedale, MO

. Site Plan with North Arrow

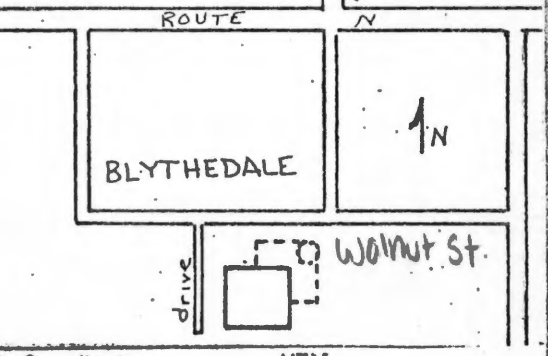

9. Coordinates UTM
Lat. SE ¼ Sec 34
Long. TWP 66N R 27W

10. Site It Building [X] Structure [ ] Object [ ]

11. On National Register? Yes [ ] No [X]

12. Is It Eligible? Yes [ ] No [ ]

13. Part of Estab. Hist. Dist.? Yes [ ] No [X]

14. District Potent'l? Yes [ ] No [ ]

15. Name of Established District

16. Thematic Category Architecture

17. Date(s) or Period 1912

18. Style or Design Queen Anne

19. Architect or Engineer Unknown

20. Contractor or Builder Frank Scott

21. Original Use, if apparent Residence

22. Present Use Residence

23. Ownership Public [ ] Private [X]

24. Owner's Name & Address, if known Erma Moore
Blythedale, MO 64426

25. Open to Public? Yes [ ] No [X]

26. Local Contact Person or Organization O.A. Kelim

27. Other Surveys in Which Included

28. No. of Stories 2

29. Basement? Yes [X] No [ ]

30. Foundation Material Cement

31. Wall Construction Frame

32. Roof Type & Material Cross Gable

33. No. of Bays Irreg. Front Side

34. Wall Treatment Weatherboard

35. Plan Shape Asymmetrical

36. Changes (Explain in #42) Addition [ ] Altered [ ] Moved [ ]

37. Condition Interior fair Exterior fair

38. Preservation Underway? Yes [X] No [ ]

39. Endangered? By What? Yes [ ] No [X]

40. Visible from Public Road? Yes [X] No [ ]

41. Distance from and Frontage on Road 50' D

1. No. 13

2. County Harrison

4. Present Name(s) Moore House

5. Other Name(s) Scott House

42. Further Description of Important Features

There is a tower on the northwest corner of the house. Carpenter trim in the gable peak and a wrap around porch with balustrades on the first floor.

43. History and Significance

Frank Scott was a major mercantile dealer in Blythedale.

44. Description of Environment and Outbuildings

The house is in a residential area of a small rural community. There is a new garage at the rear of the house.

45. Sources of Information

See appendix
Interview with C. Poynter

46. Prepared by T. Carneal

47. Organization NWMSU Hist. Survey

48. Date 8/80

49. Revision Date(s)

HA-AS-001-025

#45 Appendix

Harrison County Bicentennial History. Marceline, MO: Walsworth Publishing Co., 1976.

Harrison County, Missouri. Rural Directory. Algona, IA: Directory Service Co., 1980.

History of Harrison and Mercer Counties. Chicago, IL: Goodspeed, 1888.

History of Harrison County. Topeka-Indianapolis: Historical Publishing Co., 1921.

Illustrated Historical Atlas of Harrison County, MO. Philadelphia, PA: Edwards Brothers, 1876.

Plat Book of Harrison County, MO. Rockford, IL: W.W. Hixson & Co., 1925.

Plat Book of Harrison County, MO. Philadelphia, PA: Northwest Publishing Co., 1898.

Standard Atlas of Harrison County, MO. Chicago, IL: George A. Ogle & Co., 1917.

Wanamaker, George W. History of Harrison County. Topeka, KS: Historical Publishing Co., 1921.

Young, Garner. Land Hunger, No publisher, 1979.

Missouri HA-AS-001-025
Blythedale Quadrangle
15 Minute Series.

UNITED STATES
DEPARTMENT OF THE INTERIOR
GEOLOGICAL SURVEY

STATE OF
GEOLOGICAL SURVEY A
EDWARD L. CLARK

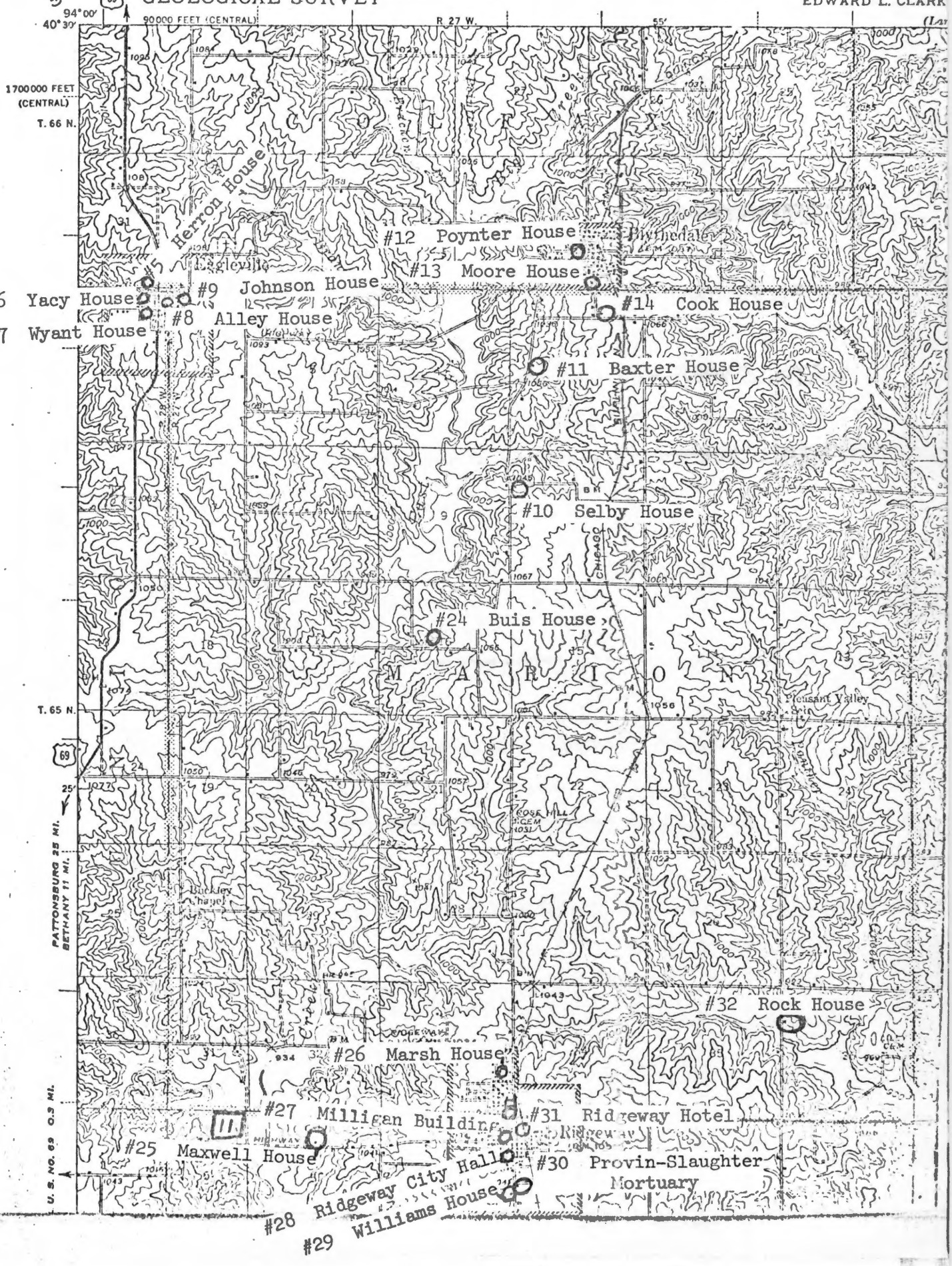

HA-AS-001-026

HISTORIC INVENTORY

1. No. 53

2. County Harrison

3. Location of Negatives Carneal's Office

4. Present Name(s) Groucher House/Bales House=

5. Other Name(s) Kenneth Whaley House

6. Specific Location 1½ mi N of the intersection of Hwy 13 and Rt H. Then ¼ mi E on a gravel Rd.

7. City or Town — If Rural, Township & Vicinity Cypress TWP

8. Site Plan with North Arrow

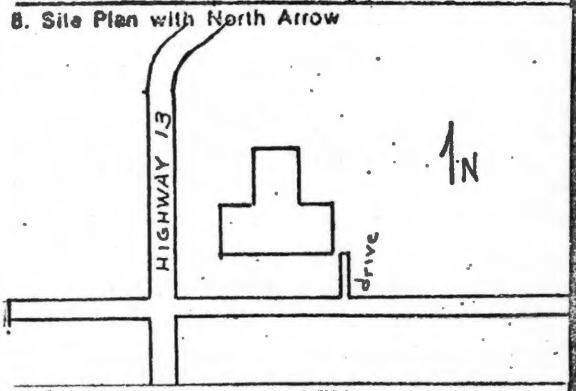

9. Coordinates UTM
Lat. NW¼ Sec 13
Long. Twp 62N R 28W

10. Site [ ] Building [X] Structure [ ] Object [ ]

11. On National Register? Yes [ ] No [X]

12. Is It Eligible? Yes [ ] No [ ]

13. Part of Estab. Hist. Dist.? Yes [ ] No [X]

14. District Potent'l? Yes [ ] No [ ]

15. Name of Established District

16. Thematic Category Architecture

17. Date(s) or Period Circa 1890

18. Style or Design Rural Gothic

19. Architect or Engineer Unknown

20. Contractor or Builder Unknown

21. Original Use, if apparent Residence

22. Present Use Residence

23. Ownership Public [ ] Private [X]

24. Owner's Name & Address, if known Marion Bales House
Bethany, MO 64421

25. Open to Public? Yes [ ] No [X]

26. Local Contact Person or Organization O.A. Kelim

27. Other Surveys in Which Included

28. No. of Stories 2

29. Basement? Yes [X] No [ ]

30. Foundation Material Limestone

31. Wall Construction Frame

32. Roof Type & Material Gable/wood shingle

33. No. of Bays Front 3 Side 0

34. Wall Treatment Weatherboard

35. Plan Shape T

36. Changes (Explain in #42) Addition [ ] Altered [ ] Moved [ ]

37. Condition Interior good Exterior good

38. Preservation Underway? Yes [X] No [ ]

39. Endangered? By What? Yes [ ] No [X]

40. Visible from Public Road? Yes [X] No [ ]

41. Distance from and Frontage on Road 150' D

42. Further Description of Important Features

There are three gable extensions on the south facade at the second floor level. The porch columns have carpenter trim support columns.

43. History and Significance

Typical of rural houses built in Cypress Township at the turn of the Century.

44. Description of Environment and Outbuildings

The house is located in a rural area with several farm buildings on the property.

45. Sources of Information

See appendix

46. Prepared by T. Carneal

47. Organization NWMSU Hist. Survey

48. Date 10/80

49. Revision Date(s)

1. No. 53
2. County Harrison
4. Present Name(s) Groucher House
5. Other Name(s) Whaley House

HA-AS-001-026

#45 Appendix

Harrison County Bicentennial History. Marceline, MO: Walsworth Publishing Co., 1976.

Harrison County, Missouri. Rural Directory. Algona, IA: Directory Service Co., 1976.

History of Harrison and Mercer Counties. Chicago, IL: Goodspeed, 1888.

History of Harrison County. Topeka-Indianapolis: Historical Publishing Co., 1921.

Illustrated Historical Atlas of Harrison County, MO. Philadelphia, PA: Edwards Brothers, Co., 1876.

Plat Book of Harrison County, MO. Rockford, IL: W.W. Hixson & Co., 1925.

Plat Book of Harrison County, MO. Philadelphia, PA: Northwest Publishing Co., 1898.

Standard Atlas of Harrison County, MO. Chicago, IL: George A. Ogle & Co., 1917.

Wanamaker, George W. History of Harrison County. Topeka, KS: Historical Publishing Co., 1921.

Young, Garner. Land Hunger. No publisher, 1979.

HA-AS-001-026

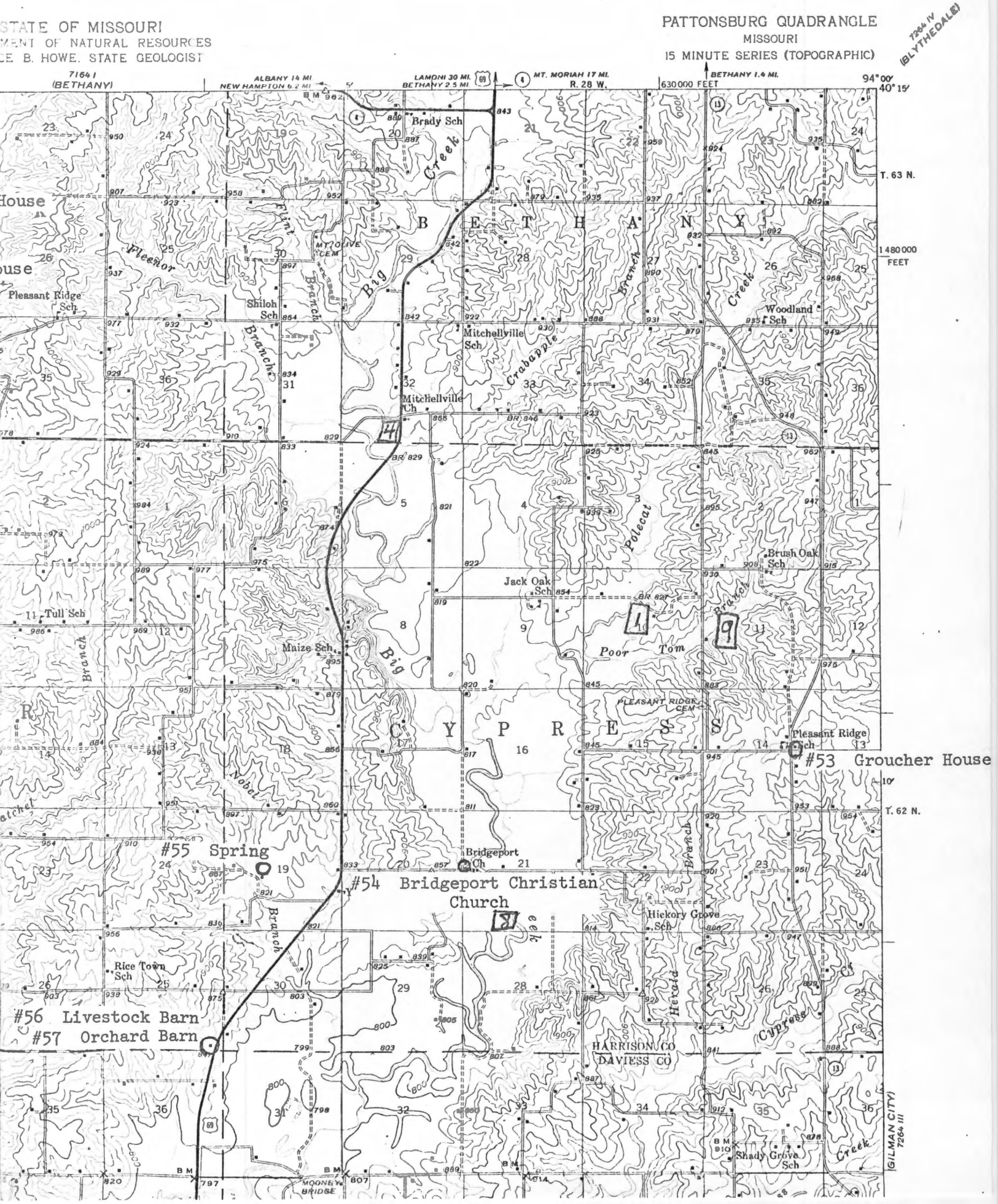
STATE OF MISSOURI
MENT OF NATURAL RESOURCES
CE B. HOWE, STATE GEOLOGIST
PATTONSBURG QUADRANGLE
MISSOURI
15 MINUTE SERIES (TOPOGRAPHIC)
7164 I (BETHANY)
7264 IV (BLYTHEDALE)
7264 III (GILMAN CITY)
ALBANY 14 MI.
NEW HAMPTON 6.2 MI.
LAMONI 30 MI.
BETHANY 2.5 MI.
MT. MORIAH 17 MI.
BETHANY 1.4 MI.
R. 28 W.
630000 FEET
94°00'
40°15'
T. 63 N.
1480000 FEET
T. 62 N.
B E T H A N Y
C Y P R E S S
Brady Sch
Big Creek
Flint Branch
Fleenor Branch
MT. OLIVE CEM
Shiloh Sch
Pleasant Ridge Sch
Mitchellville Sch
Mitchellville Ch
Crabapple Branch
Woodland Sch
Polecat Creek
Brush Oak Sch
Jack Oak Sch
Poor Tom Branch
PLEASANT RIDGE CEM
Pleasant Ridge Ch
#53 Groucher House
Tull Sch
Maize Sch
Big Creek
Nobel Branch
#55 Spring
Bridgeport Ch
#54 Bridgeport Christian Church
Hickory Grove Sch
Rice Town Sch
#56 Livestock Barn
#57 Orchard Barn
HARRISON CO
DAVIESS CO
Cypress Creek
Shady Grove Sch
MOONEY'S BRIDGE

HA-AS-001-028

HISTORIC INVENTORY

1. No. 55

2. County: Harrison

3. Location of Negatives: Carneal's Office

4. Present Name(s): Spring

5. Other Name(s):

6. Specific Location: 3/4 mi. W of the Intersection of Hwy 69 and Rt AA in a field

7. City or Town: If Rural, Township & Vicinity: Cypress TWP

8. Site Plan with North Arrow

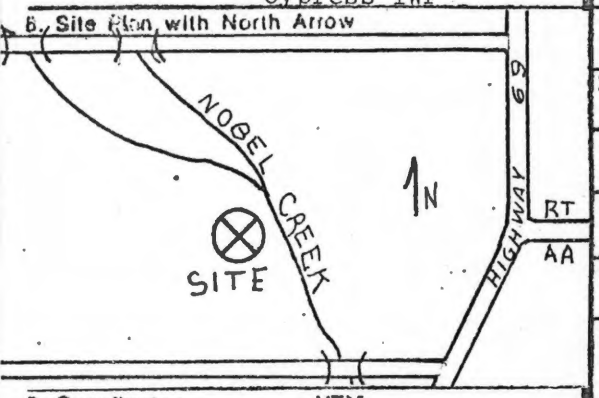

9. Coordinates: UTM
Lat. NW¼ Sec 19
Long. TWP 62N R 28W

10. Site [X] Building [ ] Structure [ ] Object [ ]

11. On National Register? Yes [ ] No [X]

12. Is It Eligible? Yes [ ] No [ ]

13. Part of Estab. Hist. Dist.? Yes [ ] No [X]

14. District Potent'l? Yes [ ] No [ ]

15. Name of Established District

16. Thematic Category: Exploration/settlement

17. Date(s) or Period: Circa 1800

18. Style or Design: n/a

19. Architect or Engineer: n/a

20. Contractor or Builder: n/a

21. Original Use, if apparent: spring

22. Present Use: spring

23. Ownership: Public [ ] Private [X]

24. Owner's Name & Address, if known: Garl Ray, McFall, MO 64657

25. Open to Public? Yes [X] No [ ]

26. Local Contact Person or Organization: O.A. Kelim

27. Other Surveys in Which Included

28. No. of Stories: n/a

29. Basement? Yes [ ] No [X]

30. Foundation Material: n/a

31. Wall Construction: n/a

32. Roof Type & Material: n/a

33. No. of Bays: n/a Front Side

34. Wall Treatment: n/a

35. Plan Shape: n/a

36. Changes (Explain in #42): Addition [ ] Altered [ ] Moved [ ]

37. Condition: Interior n/a; Exterior n/a

38. Preservation Underway? Yes [X] No [ ]

39. Endangered? By What? Yes [ ] No [X]

40. Visible from Public Road? Yes [ ] No [X]

41. Distance from and Frontage on Road: ¼ mi D

42. Further Description of Important Features

This is a site nomination therefore, no features are described. It is significant for historical rather than architectural reasons.

43. History and Significance

Was an important source of water for the farmers in this vicinity.

44. Description of Environment and Outbuildings

This spring is found in a rural field.

45. Sources of Information

See appendix

46. Prepared by: T. Carneal

47. Organization: NWMSU Hist. Survey

48. Date: 10/80

49. Revision Date(s)

1. No. 55
2. County Harrison
4. Present Name(s) Spring
5. Other Name(s)

HA-AS-001-028

#45 Appendix

Harrison County Bicentennial History. Marceline, MO: Walsworth Publishing Co., 1976.

Harrison County, Missouri. Rural Directory. Algona, IA: Directory Service Co., 1976.

History of Harrison and Mercer Counties. Chicago, IL: Goodspeed, 1888.

History of Harrison County. Topeka-Indianapolis: Historical Publishing Co., 1921.

Illustrated Historical Atlas of Harrison County, MO. Philadelphia, PA: Edwards Brothers, Co., 1876.

Plat Book of Harrison County, MO. Rockford, IL: W.W. Hixson & Co., 1925.

Plat Book of Harrison County, MO. Philadelphia, PA: Northwest Publishing Co., 1898.

Standard Atlas of Harrison County, MO. Chicago, IL: George A. Ogle & Co., 1917.

Wanamaker, George W. History of Harrison County. Topeka, KS: Historical Publishing Co., 1921.

Young, Garner. Land Hunger. No publisher, 1979.

HA-AS-001-028

STATE OF MISSOURI
MENT OF NATURAL RESOURCES
CE B. HOWE, STATE GEOLOGIST

PATTONSBURG QUADRANGLE
MISSOURI
15 MINUTE SERIES (TOPOGRAPHIC)

HA-AS-001-027

HISTORIC INVENTORY

1. No. 54

2. County: Harrison

3. Location of Negatives: Carneal's Office

4. Present Name(s): Bridgeport Christian Church

5. Other Name(s):

8. Specific Location: 1¼ mi E of the Intersection of Rt AA & Hwy 69 on the N side of the Rd.

7. City or Town: If Rural, Township & Vicinity: Cypress TWP

8. Site Plan with North Arrow

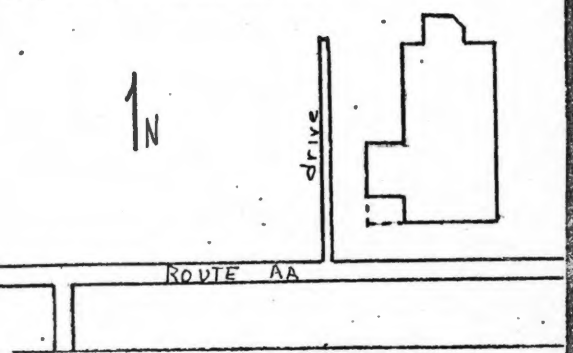

9. Coordinates UTM
Lat. / Long. NW¼ Sec 21 TWP 62N R 28W

10. Site / Building [X] / Structure / Object

11. On National Register? Yes / No [X]

12. Is It Eligible? Yes / No

13. Part of Estab. Hist. Dist.? Yes / No [X]

14. District Potent'l? Yes / No

15. Name of Established District

16. Thematic Category: Society/Architecture

17. Date(s) or Period: Circa 1914

18. Style or Design: Gothic

19. Architect or Engineer: Unknown

20. Contractor or Builder: Unknown

21. Original Use, if apparent: Church

22. Present Use: Church

23. Ownership: Public [X] Private

24. Owner's Name & Address, If known: Board of Elders, Bridgeport Christian Church, Pattonsburg, MO 64670

25. Open to Public? Yes [X] No

26. Local Contact Person or Organization: O.A. Kelim

27. Other Surveys in Which Included

28. No. of Stories: 1

29. Basement? Yes [X] No

30. Foundation Material: Stone

31. Wall Construction: Frame

32. Roof Type & Material: Gable/Asbestos

33. No. of Bays: Front 1 Side 3

34. Wall Treatment: Weatherboard

35. Plan Shape: Rectangle

36. Changes (Explain in #42): Addition [X] Altered Moved

37. Condition: Interior good; Exterior good

38. Preservation Underway? Yes [X] No

39. Endangered? By What? Yes No [X]

40. Visible from Public Road? Yes [X] No

41. Distance from and Frontage on Road: 35' D

42. Further Description of Important Features

There are patterned shingles in the gable ends. The windows have a pointed arch and they are of colored glass with stained glass being used in the south facade. There has been a new ramp and steps added at the main entrance.

43. History and Significance

The congregation was first organized in 1873 and a church built on this site in 1876. It was replaced by this structure after 1914.

44. Description of Environment and Outbuildings

In the small settlement of Bridgeport, with a few houses in the area.

45. Sources of Information

See appendix

46. Prepared by: T. Carneal

47. Organization: NWMSU Hist. Survey

48. Date: 10/80

49. Revision Date(s)

HA-AS-001-027

#45 Appendix

Harrison County Bicentennial History. Marceline, MO: Walsworth Publishing Co., 1976.

Harrison County, Missouri. Rural Directory. Algona, IA: Directory Service Co., 1976.

History of Harrison and Mercer Counties. Chicago, IL: Goodspeed, 1888.

History of Harrison County. Topeka-Indianapolis: Historical Publishing Co., 1921.

Illustrated Historical Atlas of Harrison County, MO. Philadelphia, PA: Edwards Brothers, Co., 1876.

Plat Book of Harrison County, MO. Rockford, IL: W.W. Hixson & Co., 1925.

Plat Book of Harrison County, MO. Philadelphia, PA: Northwest Publishing Co., 1898.

Standard Atlas of Harrison County, MO. Chicago, IL: George A. Ogle & Co., 1917.

Wanamaker, George W. History of Harrison County. Topeka, KS: Historical Publishing Co., 1921.

Young, Garner. Land Hunger. No publisher, 1979.

HA-AS-001-027

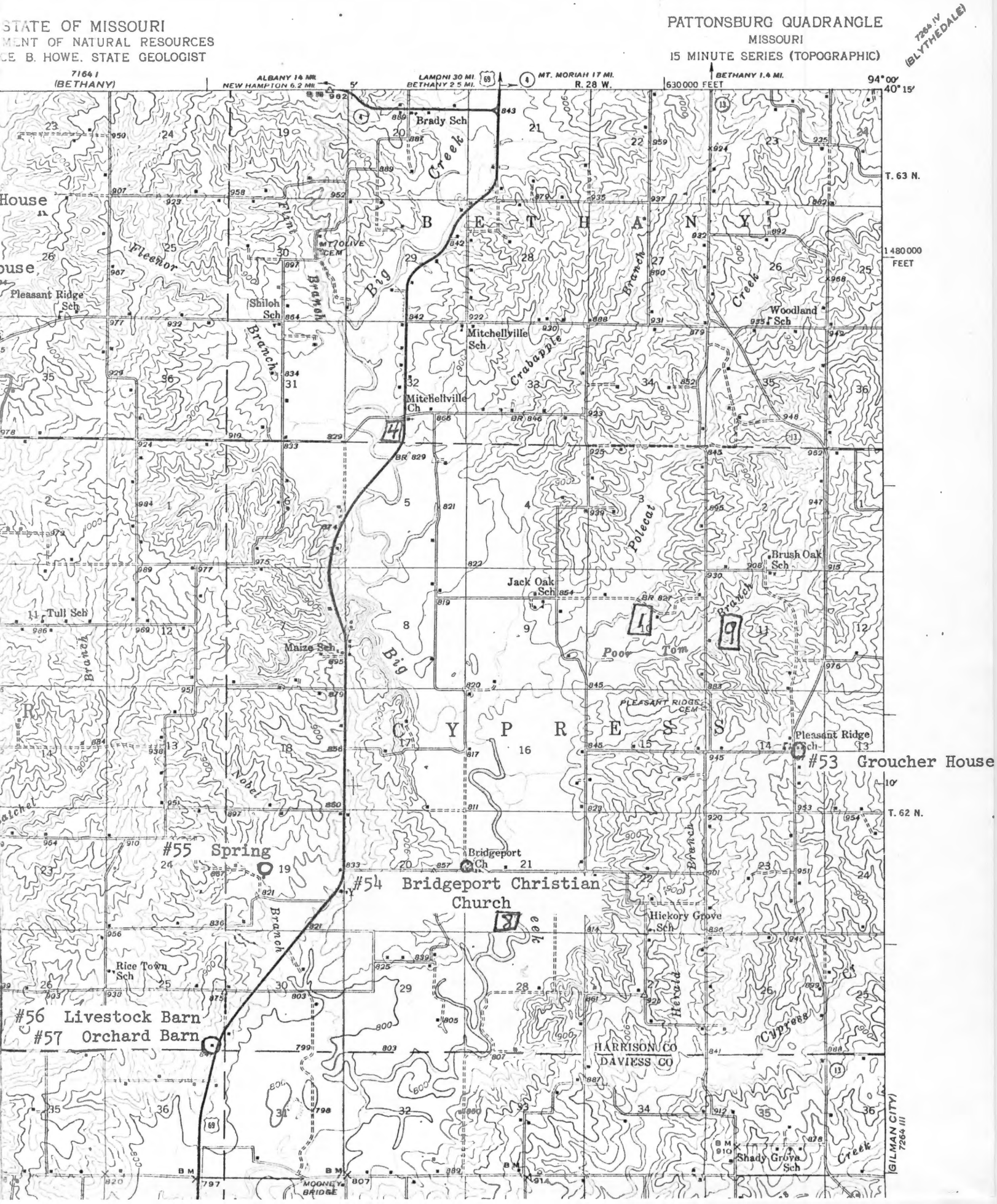
STATE OF MISSOURI
MENT OF NATURAL RESOURCES
CE B. HOWE, STATE GEOLOGIST
PATTONSBURG QUADRANGLE
MISSOURI
15 MINUTE SERIES (TOPOGRAPHIC)
7264 IV (BLYTHEDALE)
7164 I (BETHANY)
ALBANY 14 MI.
NEW HAMPTON 6.2 MI.
LAMONI 30 MI.
BETHANY 2.5 MI.
MT. MORIAH 17 MI.
R. 28 W.
630000 FEET
BETHANY 1.4 MI.
94°00'
40°15'
T. 63 N.
1480000 FEET
T. 62 N.
B E T H A N Y
C Y P R E S S
Brady Sch
Big Creek
Flannery Branch
Fleenor Branch
Shiloh Sch
Pleasant Ridge Sch
Mitchellville Sch
Mitchellville Ch
Crabapple Branch
Woodland Sch
Polecat Creek
Brush Oak Sch
Jack Oak Sch
Tull Sch
Maize Sch
Poor Tom Branch
PLEASANT RIDGE CEM
Pleasant Ridge Sch
#53 Groucher House
Nobel Branch
#55 Spring
Bridgeport Ch
#54 Bridgeport Christian Church
Hickory Grove Sch
Rice Town Sch
#56 Livestock Barn
#57 Orchard Barn
Herald Branch
Cypress Creek
HARRISON CO
DAVIESS CO
Shady Grove Sch
MOONEY BRIDGE
(GILMAN CITY) 7264 III

HA-AS-001-029

HISTORIC INVENTORY

1. No. 99

2. County: Harrison

3. Location of Negatives: Carneal's Office

4. Present Name(s): Martinsville Methodist Church

5. Other Name(s):

6. Specific Location: ¼ mi E of the intersection of Rt. F & D.

7. City or Town / If Rural, Township & Vicinity: Martinsville, MO

8. Site Plan with North Arrow

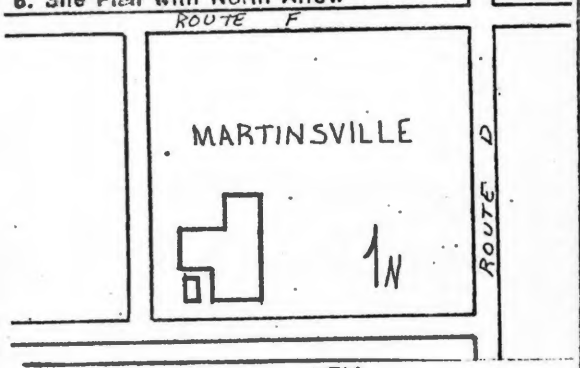

9. Coordinates — UTM
Lat. / Long. NE¼ Sec 21 TWP 64N R 29W

10. Site [ ] Building [X] Structure [ ] Object [ ]

11. On National Register? Yes [ ] No [X]

12. Is It Eligible? Yes [ ] No [ ]

13. Part of Estab. Hist. Dist.? Yes [ ] No [X]

14. District Potent'l? Yes [ ] No [ ]

15. Name of Established District

16. Thematic Category: Architecture

17. Date(s) or Period: circa 1900

18. Style or Design: Rural Gothic

19. Architect or Engineer: Unknown

20. Contractor or Builder: Unknown

21. Original Use, if apparent: Church

22. Present Use: Church

23. Ownership: Public [X] Private [ ]

24. Owner's Name & Address, if known: Board of Methodist Church, Martinsville, MO 64467

25. Open to Public? Yes [X] No [ ]

26. Local Contact Person or Organization: O.A. Kelim

27. Other Surveys in Which Included

28. No. of Stories: 1

29. Basement? Yes [X] No [ ]

30. Foundation Material: Cement Block

31. Wall Construction: Frame

32. Roof Type & Material: Gable/asbestos

33. No. of Bays: Front n/a Side

34. Wall Treatment: Weatherboard

35. Plan Shape: asymmetrical

36. Changes (Explain in #42): Addition [ ] Altered [ ] Moved [ ]

37. Condition: Interior good; Exterior good

38. Preservation Underway? Yes [X] No [ ]

39. Endangered? By What? Yes [ ] No [X]

40. Visible from Public Road? Yes [X] No [ ]

41. Distance from and Frontage on Road: 35' D

42. Further Description of Important Features

There are Hex signs in the south gable end and on the short bell tower in the south corner. The stained glass windows have Gothic arches and are separted by muntins. The interior shows open rafter construction.

43. History and Significance

This is a rural Methodist Church that has a distinct architectural style.

44. Description of Environment and Outbuildings

The church serves a small rural village.

45. Sources of Information

See appendix

46. Prepared by: T. Carneal

47. Organization: NWMSU Hist. Survey

48. Date

49. Revision Date(s)

1. No. 99
2. County Harrison
4. Present Name(s) Martinsville Church
5. Other Name(s)

HA-AS-001-029

#45 Appendix

Harrison County Bicentennial History. Marceline, MO: Walsworth Publishing Co., 1976.

Harrison County, Missouri. Rural Directory. Algona, IA: Directory Service Co., 1976.

History of Harrison and Mercer Counties. Chicago, IL: Goodspeed, 1888.

History of Harrison County. Topeka-Indianapolis: Historical Publishing Co., 1921.

Illustrated Historical Atlas of Harrison County, MO. Philadelphia, PA: Edwards Brothers, Co., 1876.

Plat Book of Harrison County, MO. Rockford, IL: W.W. Hixson & Co., 1925.

Plat Book of Harrison County, MO. Philadelphia, PA: Northwest Publishing Co., 1898.

Standard Atlas of Harrison County, MO. Chicago, IL: George A. Ogle & Co., 1917.

Wanamaker, George W. History of Harrison County. Topeka, KS: Historical Publishing Co., 1921.

Young, Garner. Land Hunger. No publisher, 1979.

/

HA-AS-001-029

#100 Martinsville Town Well/pump

#99 Martinsville Methodist Church

#101 Martinsville Post Office

Martinsville

#68 Funk House

#67 Carl & Maxine Smith House

#82 Funk House

#80 Tucker House

#79 Kinnison House

#69 Fuston Windmill

#66 Arthur & Opal Schmude House

#76 Christian Church Parsonage

#77 Kreder House

#78 Jincks House

#81 Club Building

#75 Funk House

#70 Railroad Tressel

#71 Dismore Building

#72 Groves Farm Supply

#73 First State Bank

#74 Zimmermann House

T. 64 N

T. 63 N

R. 30 W.

R 29 W.

580000 FEET

1530000 FEET

40° 15'

94° 15'

STANBERRY 18 MI.
ALBANY 5 MI.

(Darlington)

(Pattons

Mapped by the Geological Survey
1944

Red tint indicates areas in which only landmark buildings are shown

ROAD CLASSIFICATION

Heavy-duty — Light duty

Medium duty — Unimproved dirt

U. S. Route — State Route

SCALE

1 ½ 0 1

3000 0 3000 6000

1 .5 0 1

ontour inte

Datum is me

Missouri
Bethany Quadrangle
15 Minute Series

MARTINSVILLE
METHODIST
CHURCH

HA-AS-001-030

HISTORIC INVENTORY

1. No. 44

2. County Harrison

3. Location of Negatives Carneal's Office

4. Present Name(s) Pilcher House

5. Other Name(s)

6. Specific Location 1¾ mi E of Junction of Rt CC & Hwy 136. On W side of rd.

7. City or Town | **If Rural, Township & Vicinity** Fox Creek TWP

8. Site Plan with North Arrow

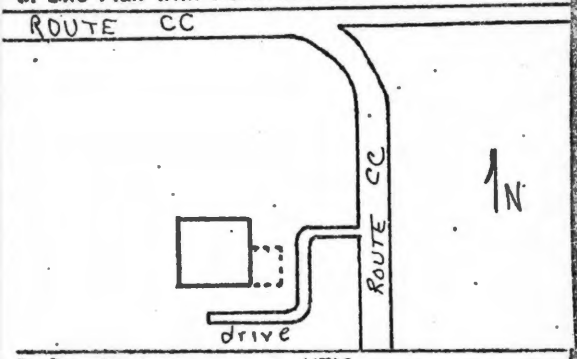

9. Coordinates UTM
Lat. E½ Sec 10
Long. TWP 63N R 26W

10. Site [ ] Building [X] | Structure [ ] Object [ ]

11. On National Register? Yes [ ] No [X]

12. Is It Eligible? Yes [ ] No [ ]

13. Part of Estab. Hist. Dist.? Yes [ ] No [X]

14. District Potent'l? Yes [ ] No [ ]

15. Name of Established District

16. Thematic Category Architecture

17. Date(s) or Period Circa 1900

18. Style or Design Classic Box

19. Architect or Engineer Unknown

20. Contractor or Builder Unknown

21. Original Use, if apparent Residence

22. Present Use Residence

23. Ownership Public [ ] Private [X]

24. Owner's Name & Address, if known J.D. Pilcher
Gillman City, 64642

25. Open to Public? Yes [ ] No [X]

26. Local Contact Person or Organization O.A. Kelim

27. Other Surveys in Which Included

28. No. of Stories 2

29. Basement? Yes [X] No [ ]

30. Foundation Material Limestone

31. Wall Construction Frame

32. Roof Type & Material Hip/asbestos

33. No. of Bays Front 2 Side 2

34. Wall Treatment Weatherboard

35. Plan Shape Square

36. Changes (Explain in #42) Addition [ ] Altered [ ] Moved [ ]

37. Condition Interior good Exterior good

38. Preservation Underway? Yes [X] No [ ]

39. Endangered? By What? Yes [ ] No [X]

40. Visible from Public Road? Yes [X] No [ ]

41. Distance from and Frontage on Road 50' D

42. Further Description of Important Features

Cresting is found on the roof. The porch columns and valance are carpenter trim. It appears that a second floor door on the east facade has been closed. There is leaded glass used in the upper window sashes.

43. History and Significance

One of the largest homes in Fox Creek TWP.

44. Description of Environment and Outbuildings

The house is located in a rural area with numerous farm buildings on the property.

45. Sources of Information

See appendix

46. Prepared by T. Carneal

47. Organization NWMSU Hist. Survey

48. Date 8/80

49. Revision Date(s)

1. No. 44
2. County Harrison
4. Present Name(s) Pilcher House
5. Other Name(s)

HA-AS-001-030

#45 Appendix

Harrison County Bicentennial History. Marceline, MO: Walsworth Publishing Co., 1976.

Harrison County, Missouri. Rural Directory. Algona, IA: Directory Service Co., 1976.

History of Harrison and Mercer Counties. Chicago, IL: Goodspeed, 1888.

History of Harrison County. Topeka-Indianapolis: Historical Publishing Co., 1921.

Illustrated Historical Atlas of Harrison County, MO. Philadelphia, PA: Edwards Brothers, Co., 1876.

Plat Book of Harrison County, MO. Rockford, IL: W.W. Hixson & Co., 1925.

Plat Book of Harrison County, MO. Philadelphia, PA: Northwest Publishing Co., 1898.

Standard Atlas of Harrison County, MO. Chicago, IL: George A. Ogle & Co., 1917.

Wanamaker, George W. History of Harrison County. Topeka, KS: Historical Publishing Co., 1921.

Young, Garner. Land Hunger. No publisher, 1979.

HA-AS-001-030

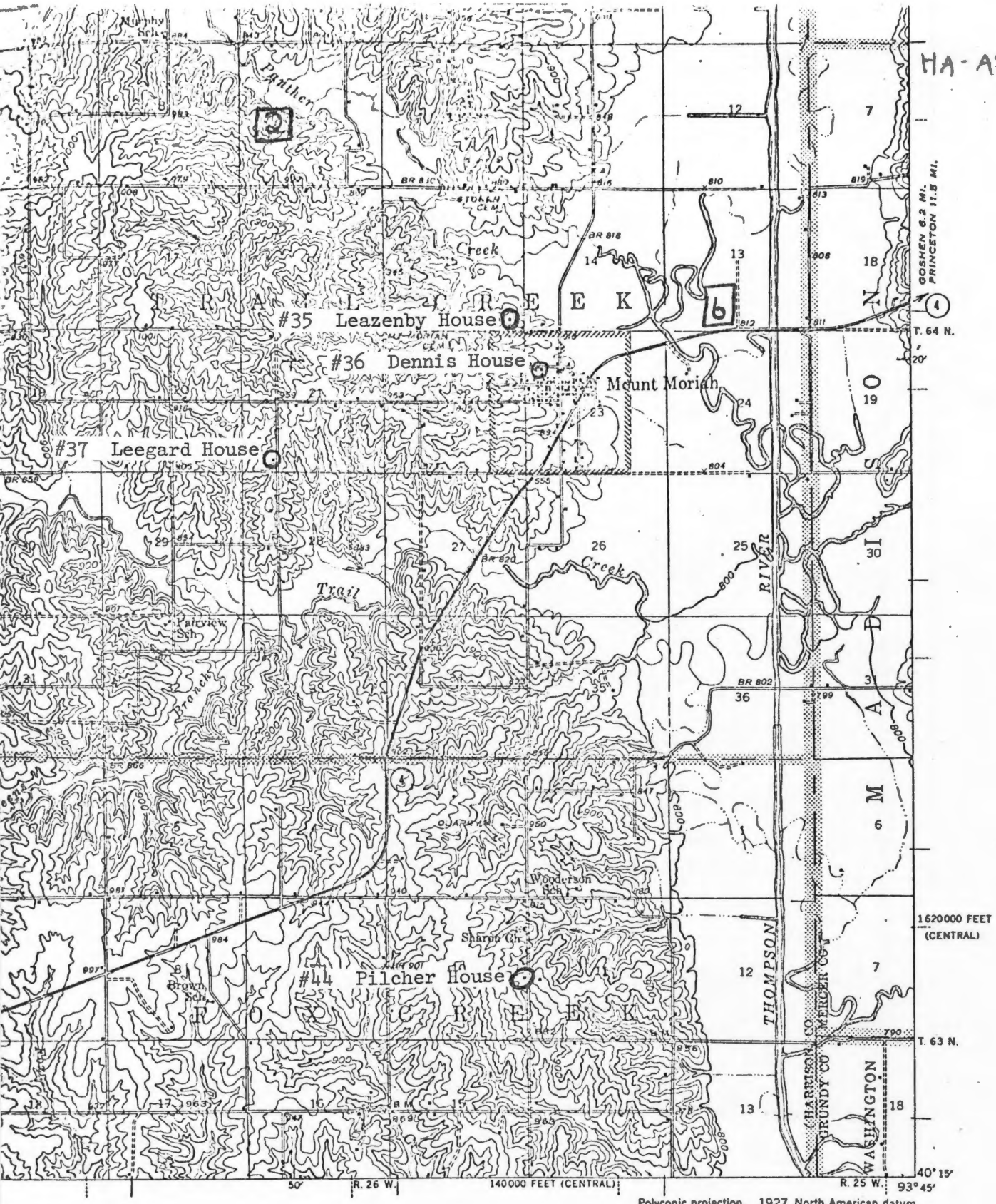

Polyconic projection. 1927 North American datum
10000 foot grids based on Missouri (West) and
Missouri (Central) rectangular coordinate systems

1/500

2 3 4 Miles

4000 5000 6000 7000 Yards

12000 15000 18000 Feet

3 4 5 Kilometers

al 20 feet
n sea level

Missouri
Blythedale Quadrangle
15 Minute Series.

BLYTHEDALE, MO.
Edition of 1947

N4015--W9345/15

BEWARE
of DOG

HA-AS-001-031

HISTORIC INVENTORY

1. No. 45

2. County Harrison

3. Location of Negatives Carneal's Office

4. Present Name(s) Wayne Helton Wildlife Area

5. Other Name(s)

6. Specific Location 1 mi E and 3 mi S of Junction Rt CC & Hwy 136. W side of Rd.

7. City or Town **If Rural, Township & Vicinity** Fox Creek TWP

8. Site Plan with North Arrow

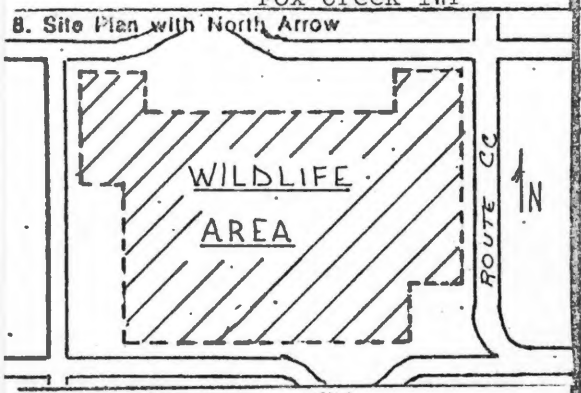

9. Coordinates UTM
Lat. Parts of Sec 15, 16, 24, 22
Long. TWP 63N R 26W

10. Site [X] Building [ ] Structure [ ] Object [ ]

11. On National Register? Yes [ ] No [X]

12. Is It Eligible? Yes [ ] No [ ]

13. Part of Estab. Hist. Dist.? Yes [ ] No [X]

14. District Potent'l? Yes [ ] No [ ]

15. Name of Established District

16. Thematic Category Recreation

17. Date(s) or Period

18. Style or Design n/a

19. Architect or Engineer n/a

20. Contractor or Builder n/a

21. Original Use, if apparent farmland

22. Present Use Wildlife Area

23. Ownership Public [X] Private [ ]

24. Owner's Name & Address, if known
MO Dept of Conservation
Jefferson City, MO 65102

25. Open to Public? Yes [X] No [ ]

26. Local Contact Person or Organization O.A. Kelim

27. Other Surveys in Which Included

28. No. of Stories n/a

29. Basement? Yes [ ] No [ ] n/a

30. Foundation Material n/a

31. Wall Construction n/a

32. Roof Type & Material n/a

33. No. of Bays Front n/a Side

34. Wall Treatment n/a

35. Plan Shape n/a

36. Changes (Explain in #42) Addition [ ] Altered [ ] Moved [ ]

37. Condition Interior Exterior

38. Preservation Underway? Yes [ ] No [ ]

39. Endangered? By What? Yes [ ] No [X]

40. Visible from Public Road? Yes [X] No [ ]

41. Distance from and Frontage on Road Entrance on Rd.

42. Further Description of Important Features

This is a site nomination, therefore, no features are described. It is significant for historical rather than architectural reasons.

43. History and Significance

This is a recreational area for Harrison County.

44. Description of Environment and Outbuildings

The wildlife area is located in a rural area surrounded by farm land.

45. Sources of Information

See appendix

46. Prepared by T. Carneal

47. Organization NWMSU Hist. Survey

48. Date 8/80

49. Revision Date(s)

1. No. 45
2. County Harrison
4. Present Name(s) Wayne Helton Wildlife Area.
5. Other Name(s)

HA-AS-001-031

#45 Appendix

Harrison County Bicentennial History. Marceline, MO: Walsworth Publishing Co., 1976.

Harrison County, Missouri. Rural Directory. Algona, IA: Directory Service Co., 1976.

History of Harrison and Mercer Counties. Chicago, IL: Goodspeed, 1888.

History of Harrison County. Topeka-Indianapolis: Historical Publishing Co., 1921.

Illustrated Historical Atlas of Harrison County, MO. Philadelphia, PA: Edwards Brothers, Co., 1876.

Plat Book of Harrison County, MO. Rockford, IL: W.W. Hixson & Co., 1925.

Plat Book of Harrison County, MO. Philadelphia, PA: Northwest Publishing Co., 1898.

Standard Atlas of Harrison County, MO. Chicago, IL: George A. Ogle & Co., 1917.

Wanamaker, George W. History of Harrison County. Topeka, KS: Historical Publishing Co., 1921.

Young, Garner. Land Hunger. No publisher, 1979.

HA-AS-001-031

·i
Quadrangle
ıte Series

STATE OF MISSOURI
:OLOGICAL SURVEY AND WATER RESOURCES
EDWARD L. CLARK, STATE GEOLOGIST

MISSOURI
GILMAN QUADRANGLE
15-MINUTE SERIES

WAYNE
HELTON
MEMORIAL
WILDLIFE
AREA
MISSOURI
CONSERVATION
DEPARTMENT

HISTORIC INVENTORY

HA-AS-001-036

1. No. 31

2. County Harrison

3. Location of Negatives Carneal's Office

4. Present Name(s) Ridgeway Hotel

5. Other Name(s) New Ridgeway Hotel

6. Specific Location On E side of Main Street in Ridgeway.

7. City or Town Ridgeway, MO **If Rural, Township & Vicinity**

8. Site Plan with North Arrow

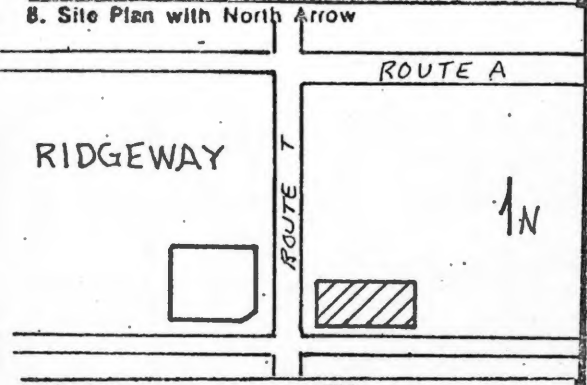

9. Coordinates UTM
Lat. NW½ Sec 3
Long. TWP 64N R 27W

10. Site [ ] Building [X] Structure [ ] Object [ ]

11. On National Register? Yes [ ] No [X]

12. Is It Eligible? Yes [ ] No [ ]

13. Part of Estab. Hist. Dist.? Yes [ ] No [X]

14. District Potent'l? Yes [ ] No [ ]

15. Name of Established District

16. Thematic Category Architecture

17. Date(s) or Period 1917

18. Style or Design Vernacular

19. Architect or Engineer Unknown

20. Contractor or Builder Unknown

21. Original Use, if apparent Hotel

22. Present Use Hotel

23. Ownership Public [ ] Private [X]

24. Owner's Name & Address, if known R.E. Woody
Ridgeway, MO 64481

25. Open to Public? Yes [ ] No [X]

26. Local Contact Person or Organization O.A. Kelim

27. Other Surveys in Which Included

28. No. of Stories 2

29. Basement? Yes [X] No [ ]

30. Foundation Material Brick

31. Wall Construction Brick & Mortar

32. Roof Type & Material Flat/tar

33. No. of Bays Front 6 Side 3

34. Wall Treatment Common Bond

35. Plan Shape Rectangle

36. Changes (Explain in #42) Addition [ ] Altered [ ] Moved [ ]

37. Condition Interior good Exterior good

38. Preservation Underway? Yes [X] No [ ]

39. Endangered? By What? Yes [ ] No [X]

40. Visible from Public Road? Yes [X] No [ ]

41. Distance from and Frontage on Road 15' D

42. Further Description of Important Features

The corbelled brick at the roof line accentuates the cement topped columns of the front porch. The name the New Ridgeway is cast in cement and set in the cornice of the west facade. There is an open weave brick balustrade on the front porch.

43. History and Significance

The hotel was built by Ben Reeves, Wert Neff, Bill Miner, O.P. Bennett and Bert Ellington in 1917 to replace an older structure.

44. Description of Environment and Outbuildings

The structure is in the downtown area of a small rural community.

45. Sources of Information

See appendix

46. Prepared by T. Carneal

47. Organization NWMSU Hist. Survey

48. Date 8/80

49. Revision Date(s)

1. No. 31
2. County Harrison
4. Present Name(s) Ridgeway Hotel
5. Other Name(s) The New Ridgeway Hotel.

HA-AS-001-036

#45 Appendix

Harrison County Bicentennial History. Marceline, MO: Walsworth Publishing Co., 1976.

Harrison County, Missouri. Rural Directory. Algona, IA: Directory Service Co., 1976.

History of Harrison and Mercer Counties. Chicago, IL: Goodspeed, 1888.

History of Harrison County. Topeka-Indianapolis: Historical Publishing Co., 1921.

Illustrated Historical Atlas of Harrison County, MO. Philadelphia, PA: Edwards Brothers, Co., 1876.

Plat Book of Harrison County, MO. Rockford, IL: W.W. Hixson & Co., 1925.

Plat Book of Harrison County, MO. Philadelphia, PA: Northwest Publishing Co., 1898.

Standard Atlas of Harrison County, MO. Chicago, IL: George A. Ogle & Co., 1917.

Wanamaker, George W. History of Harrison County. Topeka, KS: Historical Publishing Co., 1921.

Young, Garner. Land Hunger. No publisher, 1979.

Missouri HA-AS-001-036
Blythedale Quadrangle
15 Minute Series.

UNITED STATES
DEPARTMENT OF THE INTERIOR
GEOLOGICAL SURVEY

STATE OF
GEOLOGICAL SURVEY A
EDWARD L. CLARK

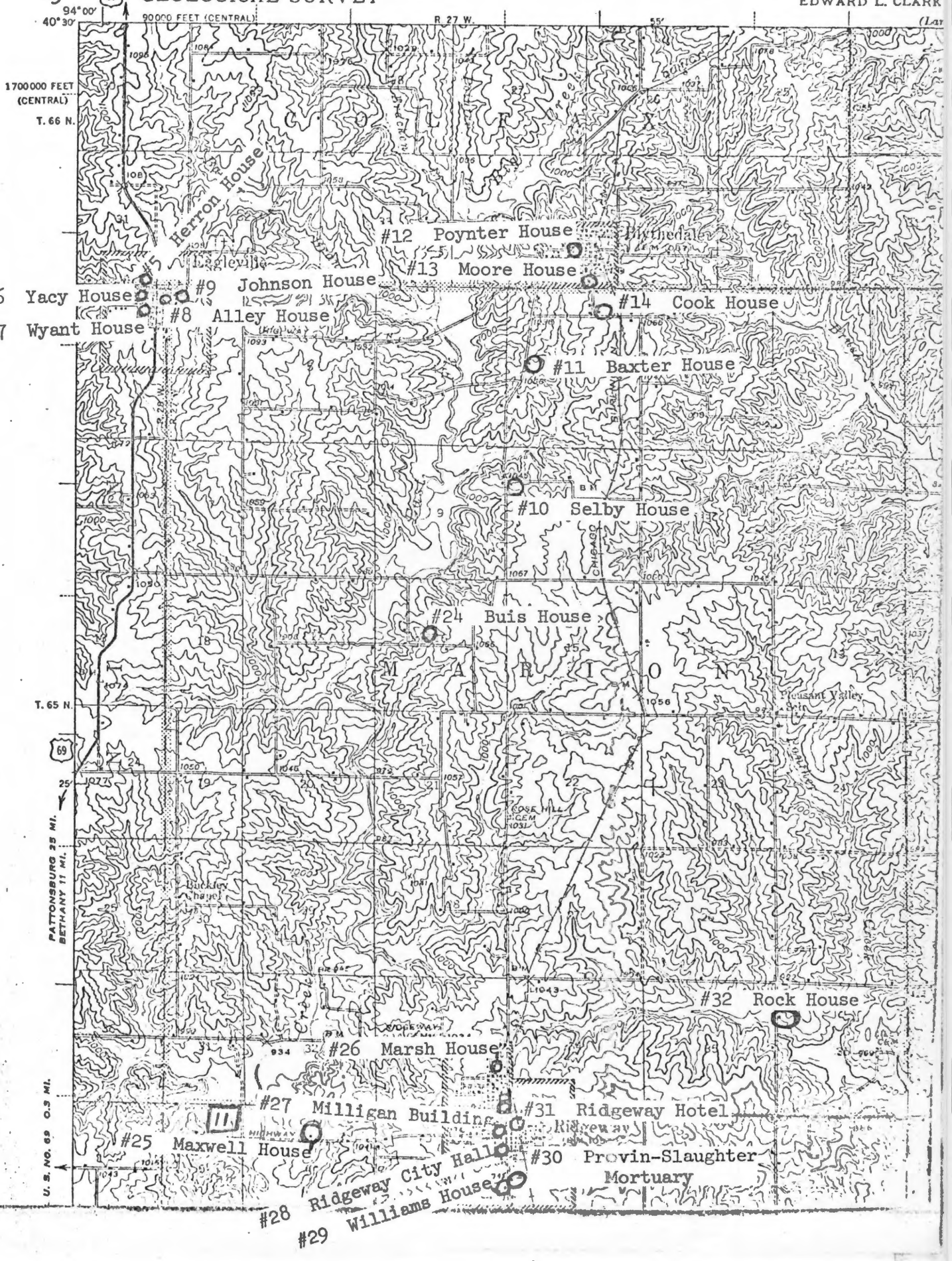

HA-AS-001-032

HISTORIC INVENTORY

1. No. 25

2. County: Harrison

3. Location of Negatives: Carneal's Office

4. Present Name(s): Maxwell House

5. Other Name(s): Taylor House

6. Specific Location: 1½ mi W of Ridgeway on Rt. A on N side of Road.

7. City or Town: If Rural, Township & Vicinity: Grant TWP

8. Site Plan with North Arrow

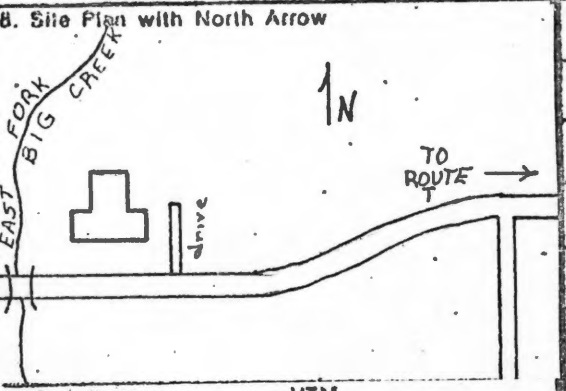

9. Coordinates: UTM
Lat. NW¼ Sec 5
Long. TPW 64N R 27W

10. Site ( ) Building (X) Structure ( ) Object ( )

11. On National Register? Yes ( ) No (X)

12. Is It Eligible? Yes ( ) No ( )

13. Part of Estab. Hist. Dist.? Yes ( ) No (X)

14. District Potent'l? Yes ( ) No ( )

15. Name of Established District

16. Thematic Category: Architecture

17. Date(s) or Period: 1870-1871

18. Style or Design: Rural Gothic

19. Architect or Engineer: Unknown

20. Contractor or Builder: William Taylor

21. Original Use, if apparent: Residence

22. Present Use: Residence

23. Ownership: Public ( ) Private (X)

24. Owner's Name & Address, if known: Mr. & Mrs. Claude Maxwell, Ridgeway, MO 64481

25. Open to Public? Yes ( ) No (X)

26. Local Contact Person or Organization: O.A. Kelim

27. Other Surveys in Which Included

28. No. of Stories: 2

29. Basement? Yes (X) No ( )

30. Foundation Material: Stone

31. Wall Construction: Frame

32. Roof Type & Material: Gable/asbestos

33. No. of Bays: Front 5 Side irreg.

34. Wall Treatment: Metal Siding

35. Plan Shape: Irregular

36. Changes (Explain in #42): Addition ( ) Altered (X) Moved ( )

37. Condition: Interior good; Exterior Excellent

38. Preservation Underway? Yes (X) No ( )

39. Endangered? By What? Yes ( ) No (X)

40. Visible from Public Road? Yes (X) No ( )

41. Distance from and Frontage on Road: 150' D

42. Further Description of Important Features

The original architectural details have been covered with the addition of the metal siding.

43. History and Significance

This is the oldest standing house in Grant Township. The north section was built in 1870-1871, with pine lumber hauled from St. Joseph with a team of oxen. The southern section was built in 1873 with lumber hauled from Chillicothe.

44. Description of Environment and Outbuildings

The house is in a rural area with numerous farm buildings on the property.

45. Sources of Information

Interview with Claude Maxwell; Garland Rinehart; Elmer Rinehart
See appendix

46. Prepared by: T. Carneal

47. Organization: NWMSU Hist. Survey

48. Date: 10/27/80

49. Revision Date(s)

1. No. 25
2. County Harrison
4. Present Name(s) Maxwell House
5. Other Name(s) Taylor House

HA-AS-001-032

#45 Appendix

Harrison County Bicentennial History. Marceline, MO: Walsworth Publishing Co., 1976.

Harrison County, Missouri. Rural Directory. Algona, IA: Directory Service Co., 1976.

History of Harrison and Mercer Counties. Chicago, IL: Goodspeed, 1888.

History of Harrison County. Topeka-Indianapolis: Historical Publishing Co., 1921.

Illustrated Historical Atlas of Harrison County, MO. Philadelphia, PA: Edwards Brothers, Co., 1876.

Plat Book of Harrison County, MO. Rockford, IL: W.W. Hixson & Co., 1925.

Plat Book of Harrison County, MO. Philadelphia, PA: Northwest Publishing Co., 1898.

Standard Atlas of Harrison County, MO. Chicago, IL: George A. Ogle & Co., 1917.

Wanamaker, George W. History of Harrison County. Topeka, KS: Historical Publishing Co., 1921.

Young, Garner. Land Hunger. No publisher, 1979.

HA-AS-001-032

Missouri
Blythedale Quadrangle
15 Minute Series.

UNITED STATES
DEPARTMENT OF THE INTERIOR
GEOLOGICAL SURVEY

STATE OF
GEOLOGICAL SURVEY
EDWARD L. CLARK

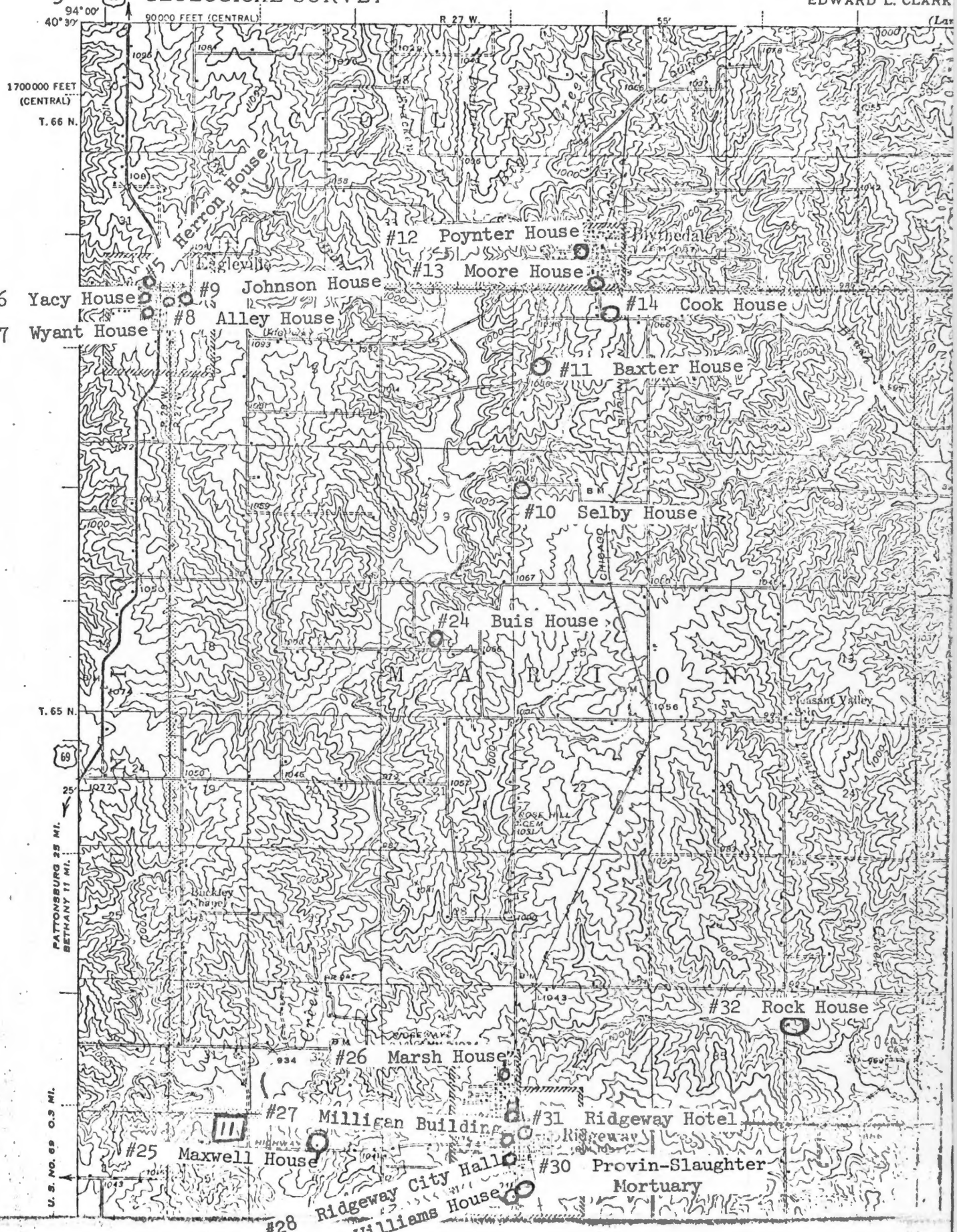

HISTORIC INVENTORY

HA-AS-001-033

1. No. 28

2. County: Harrison

3. Location of Negatives: Carneal's Office

4. Present Name(s): Ridgeway City Hall

5. Other Name(s):

6. Specific Location: On the W side of Main Street ½ blk S of Rt. A

7. City or Town: Ridgeway, MO — If Rural, Township & Vicinity

8. Site Plan with North Arrow

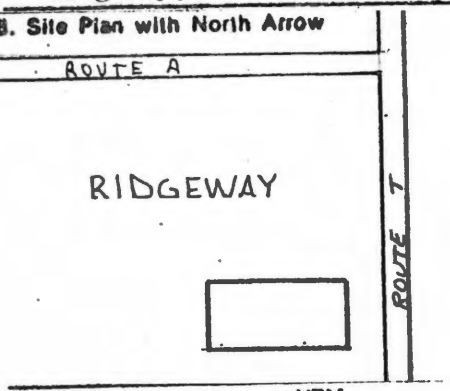

9. Coordinates — UTM
Lat.
Long. NE¼ Sec 4 TWP 64N R 27W

10. Site [ ] Building [X] Structure [ ] Object [ ]

11. On National Register? Yes [ ] No [X]

12. Is It Eligible? Yes [ ] No [ ]

13. Part of Estab. Hist. Dist.? Yes [ ] No [X]

14. District Potent'l? Yes [ ] No [ ]

15. Name of Established District

16. Thematic Category: Architecture

17. Date(s) or Period: 1914

18. Style or Design: Vernacular

19. Architect or Engineer: W.L. Perkins

20. Contractor or Builder: E.Y. Davis & Sons

21. Original Use, if apparent: City Hall/City Jail

22. Present Use: City Hall/Fire Dept.

23. Ownership: Public [X] Private [ ]

24. Owner's Name & Address, if known: City of Ridgeway, Ridgeway, MO 64481

25. Open to Public? Yes [X] No [ ]

26. Local Contact Person or Organization: O.A. Kelim

27. Other Surveys in Which Included

28. No. of Stories: 1

29. Basement? Yes [X] No [ ]

30. Foundation Material: Brick

31. Wall Construction: Brick & Mortar

32. Roof Type & Material: Flat/tar

33. No. of Bays — Front: 0 Side: n/a

34. Wall Treatment: Common Bond

35. Plan Shape: Rectangle

36. Changes (Explain in #42): Addition [ ] Altered [X] Moved [ ]

37. Condition — Interior: good; Exterior: good

38. Preservation Underway? Yes [X] No [ ]

39. Endangered? By What? Yes [ ] No [X]

40. Visible from Public Road? Yes [X] No [ ]

41. Distance from and Frontage on Road: 15' D

42. Further Description of Important Features

The dome on the top houses a big bell that was called the Fire Bell when there was a fire the bell was rung. Corbelled brick is used at the cornice of the building and the tower.

43. History and Significance

The building was used for the City Hall and Jail until the 1960's when it also became a garage for the fire truck.

44. Description of Environment and Outbuildings

The building is in the downtown area of a small rural community.

45. Sources of Information

See appendix

Interview with June McIntosh, City Clerk.

46. Prepared by: T. Carneal

47. Organization: NWMSU Hist. Survey

48. Date: 8/80

49. Revision Date(s):

1. No. 28
2. County Harrison
4. Present Name(s) Ridgeway City Hall
5. Other Name(s)

HA-AS-001-033

#45 Appendix

Harrison County Bicentennial History. Marceline, MO: Walsworth Publishing Co., 1976.

Harrison County, Missouri. Rural Directory. Algona, IA: Directory Service Co., 1976.

History of Harrison and Mercer Counties. Chicago, IL: Goodspeed, 1888.

History of Harrison County. Topeka-Indianapolis: Historical Publishing Co., 1921.

Illustrated Historical Atlas of Harrison County, MO. Philadelphia, PA: Edwards Brothers, Co., 1876.

Plat Book of Harrison County, MO. Rockford, IL: W.W. Hixson & Co., 1925.

Plat Book of Harrison County, MO. Philadelphia, PA: Northwest Publishing Co., 1898.

Standard Atlas of Harrison County, MO. Chicago, IL: George A. Ogle & Co., 1917.

Wanamaker, George W. History of Harrison County. Topeka, KS: Historical Publishing Co., 1921.

Young, Garner. Land Hunger. No publisher, 1979.

/

Missouri HA-AS-001-033
Blythedale Quadrangle
15 Minute Series.

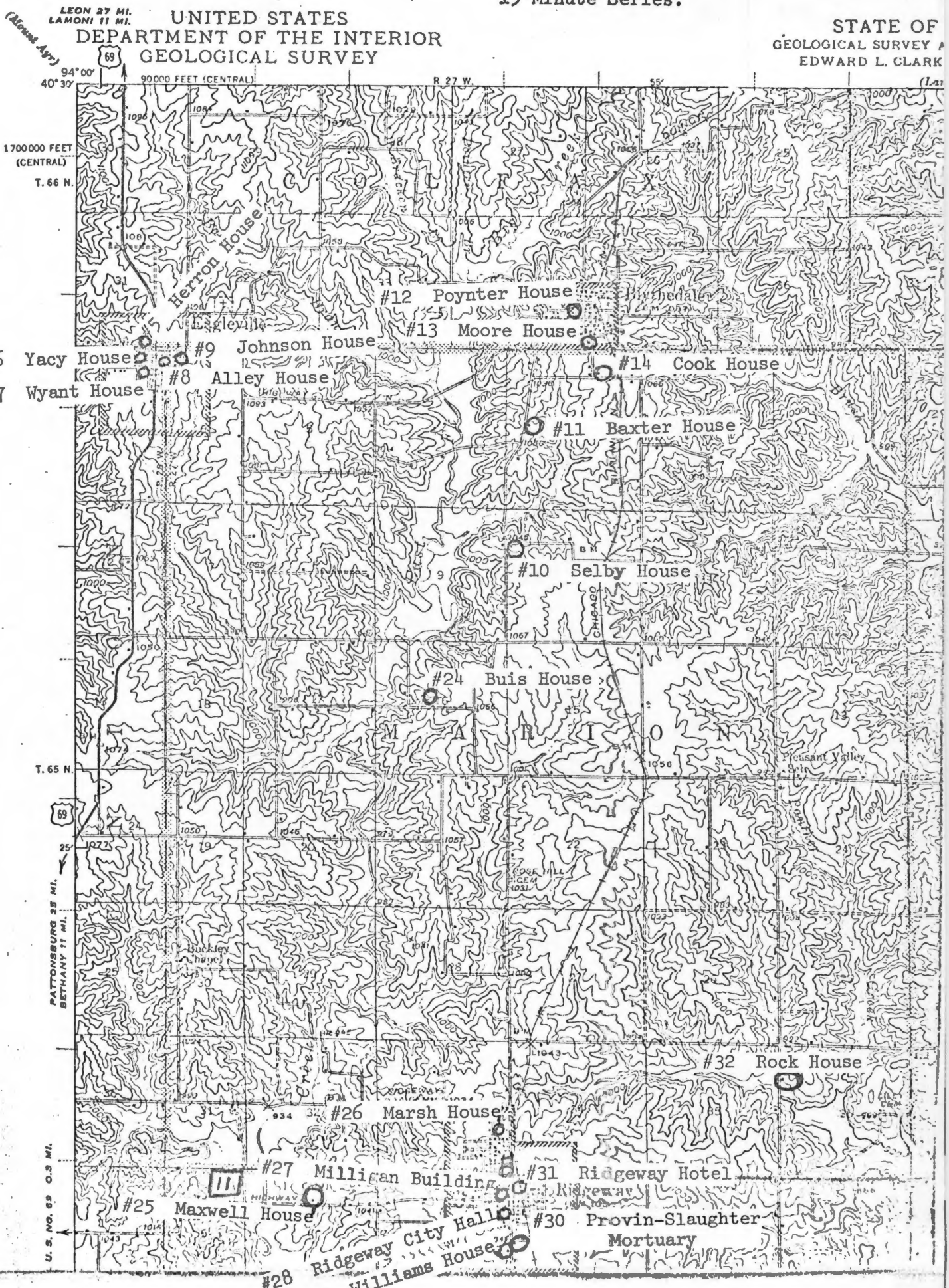

CITY HALL
1914
City Hall
FIRE DEPT.
NO PARKING
NO PARKING

HISTORIC INVENTORY

HA-AS-001-035

1. No. 30

2. County Harrison

3. Location of Negatives Carneal's Office

4. Present Name(s) Provin-Slaughter Mortuary

5. Other Name(s) Leazenby House

6. Specific Location On Main Street, ¼ mi S of Rt. A

7. City or Town Ridgeway, MO **If Rural, Township & Vicinity**

8. Site Plan with North Arrow

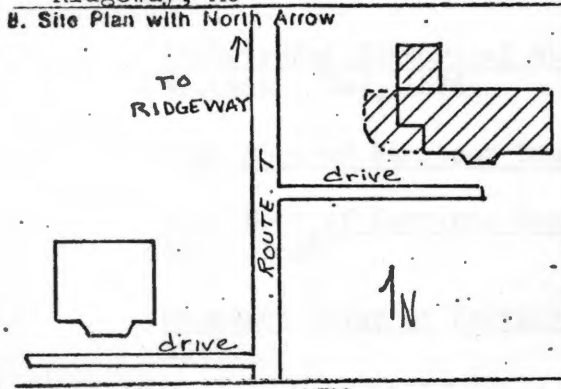

9. Coordinates UTM
Lat. SW¼ Sec 3
Long. TWP 64N R 27W

10. Site [ ] Building [X] Structure [ ] Object [ ]

11. On National Register? Yes [ ] No [X]

12. Is It Eligible? Yes [ ] No [ ]

13. Part of Estab. Hist. Dist.? Yes [ ] No [X]

14. District Potent'l? Yes [ ] No [ ]

15. Name of Established District

16. Thematic Category Architecture

17. Date(s) or Period 1916

18. Style or Design Queen Anne

19. Architect or Engineer Unknown

20. Contractor or Builder George & Clarence Hammad

21. Original Use, if apparent Residence

22. Present Use Mortuary

23. Ownership Public [ ] Private [X]

24. Owner's Name & Address, if known Mr. & Mrs. Gene Provin
Ridgeway, MO 64481

25. Open to Public? Yes [X] No [ ]

26. Local Contact Person or Organization O.A. Kelim

27. Other Surveys in Which Included

28. No. of Stories 2

29. Basement? Yes [X] No [ ]

30. Foundation Material Stone/cement

31. Wall Construction Frame

32. Roof Type & Material Gable/asbestos

33. No. of Bays Front Irreg. Side

34. Wall Treatment Weatherboard

35. Plan Shape asymmetrical

36. Changes (Explain in #42) Addition [X] Altered [ ] Moved [ ]

37. Condition Interior good; Exterior good

38. Preservation Underway? Yes [X] No [ ]

39. Endangered? By What? Yes [ ] No [X]

40. Visible from Public Road? Yes [X] No [ ]

41. Distance from and Frontage on Road 50' D

42. Further Description of Important Features

An addition on the northwest corner is a recent addition. Patterned shingles in the gable ends and the asymmetrical plan makes this house very unusual. The wrap-around porch on the west and south has heavy carved balustrades and Ionic capitals on the columns.

43. History and Significance

The structure was used as a family dwelling only until 1972, when Gerald Boggess started using it as a funeral home. William Bush was first owner of the house.

44. Description of Environment and Outbuildings

The house is in a residential area of a small rural community.

45. Sources of Information
See appendix
Interview with Mr. & Mrs. Gene Provin

46. Prepared by T. Carneal

47. Organization NWMSU Hist. Survey

48. Date 8/80

49. Revision Date(s)

1. No. 30
2. County Harrison
4. Present Name(s) Provin-Slaughter Mortuary.
5. Other Name(s) Leazenby House

HA-AS-001-035

#45 Appendix

Harrison County Bicentennial History. Marceline, MO: Walsworth Publishing Co., 1976.

Harrison County, Missouri. Rural Directory. Algona, IA: Directory Service Co., 1976.

History of Harrison and Mercer Counties. Chicago, IL: Goodspeed, 1888.

History of Harrison County. Topeka-Indianapolis: Historical Publishing Co., 1921.

Illustrated Historical Atlas of Harrison County, MO. Philadelphia, PA: Edwards Brothers, Co., 1876.

Plat Book of Harrison County, MO. Rockford, IL: W.W. Hixson & Co., 1925.

Plat Book of Harrison County, MO. Philadelphia, PA: Northwest Publishing Co., 1898.

Standard Atlas of Harrison County, MO. Chicago, IL: George A. Ogle & Co., 1917.

Wanamaker, George W. History of Harrison County. Topeka, KS: Historical Publishing Co., 1921.

Young, Garner. Land Hunger. No publisher, 1979.

Missouri HA-AS-001-035
Blythedale Quadrangle
15 Minute Series.

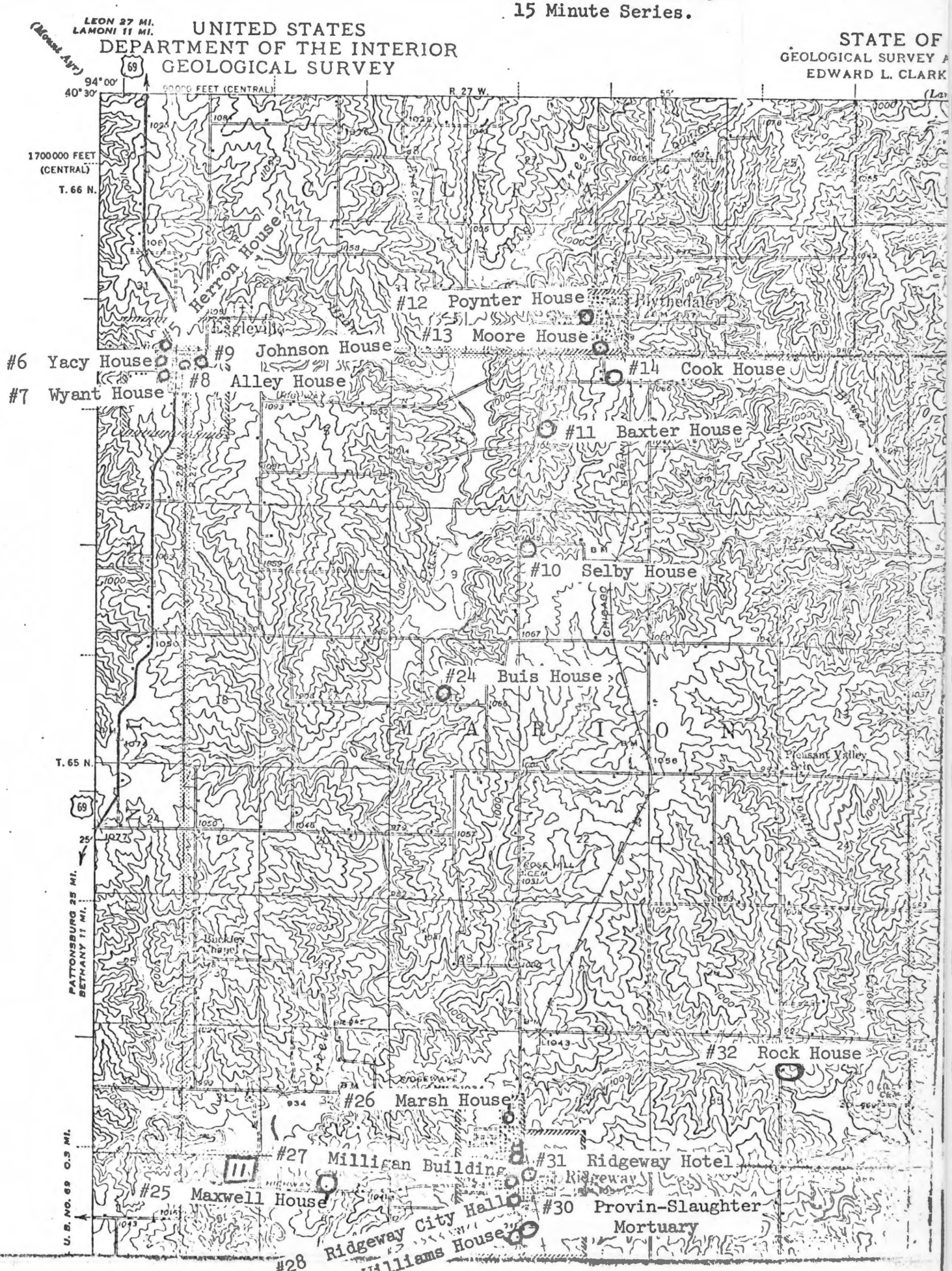

FUNERAL HOME

HISTORIC INVENTORY

HA-AS-001-034

1. No. 29

2. County Harrison

3. Location of Negatives Carneal's Office

4. Present Name(s) Williams House

5. Other Name(s) Isaac Williams House

6. Specific Location ½ mi S of Ridgeway on Rt. T

7. City or Town Ridgeway, MO — **If Rural, Township & Vicinity**

8. Site Plan with North Arrow

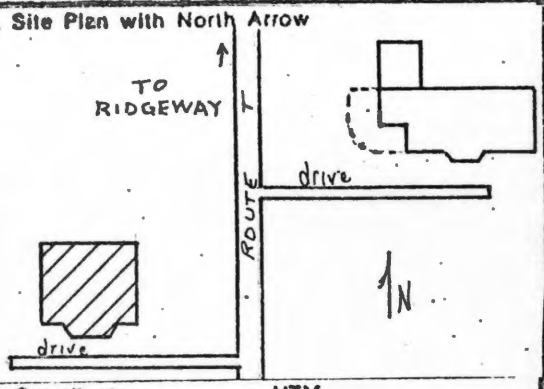

9. Coordinates UTM
Lat. SE½ Sec 4
Long. TWP 64N R 27W

10. Site [ ] Building [X] Structure [ ] Object [ ]

11. On National Register? Yes [ ] No [X]

12. Is It Eligible? Yes [ ] No [ ]

13. Part of Estab. Hist. Dist.? Yes [ ] No [X]

14. District Potent'l? Yes [ ] No [ ]

15. Name of Established District

16. Thematic Category Architecture

17. Date(s) or Period 1893

18. Style or Design Classic Box

19. Architect or Engineer Unknown

20. Contractor or Builder Ellis Hopkins

21. Original Use, if apparent Residence

22. Present Use Residence

23. Ownership Public [ ] Private [X]

24. Owner's Name & Address, if known Dean Williams
Ridgeway, MO 64481

25. Open to Public? Yes [ ] No [X]

26. Local Contact Person or Organization O.A. Kelim

27. Other Surveys in Which Included

28. No. of Stories 2

29. Basement? Yes [X] No [ ]

30. Foundation Material Stone

31. Wall Construction Frame

32. Roof Type & Material Hip/asbestos

33. No. of Bays Front 2 Side 2

34. Wall Treatment Weatherboard

35. Plan Shape square

36. Changes (Explain in #42) Addition [X] Altered [X] Moved [ ]

37. Condition Interior fair; Exterior fair

38. Preservation Underway? Yes [X] No [ ]

39. Endangered? By What? Yes [ ] No [X]

40. Visible from Public Road? Yes [X] No [ ]

41. Distance from and Frontage on Road 100' D

42. Further Description of Important Features

There is a bay window at the southeast corner of the house. A porch has been removed from the east facade and another porch added at the southwest corner.

43. History and Significance

Research did not reveal any history on the house.

44. Description of Environment and Outbuildings

The house is in a rural area with numerous farm buildings on the property.

45. Sources of Information

See appendix
Interview with Dean Williams

46. Prepared by T. Carneal

47. Organization NWMSU Hist. Survey

48. Date 8/80

49. Revision Date(s)

1. No. 29
2. County Harrison
4. Present Name(s) Dean Williams House
5. Other Name(s) Williams House

HA-AS-001-034

#45 Appendix

Harrison County Bicentennial History. Marceline, MO: Walsworth Publishing Co., 1976.

Harrison County, Missouri. Rural Directory. Algona, IA: Directory Service Co., 1976.

History of Harrison and Mercer Counties. Chicago, IL: Goodspeed, 1888.

History of Harrison County. Topeka-Indianapolis: Historical Publishing Co., 1921.

Illustrated Historical Atlas of Harrison County, MO. Philadelphia, PA: Edwards Brothers, Co., 1876.

Plat Book of Harrison County, MO. Rockford, IL: W.W. Hixson & Co., 1925.

Plat Book of Harrison County, MO. Philadelphia, PA: Northwest Publishing Co., 1898.

Standard Atlas of Harrison County, MO. Chicago, IL: George A. Ogle & Co., 1917.

Wanamaker, George W. History of Harrison County. Topeka, KS: Historical Publishing Co., 1921.

Young, Garner. Land Hunger. No publisher, 1979.

Missouri HA-AS-001-034
Blythedale Quadrangle
15 Minute Series.

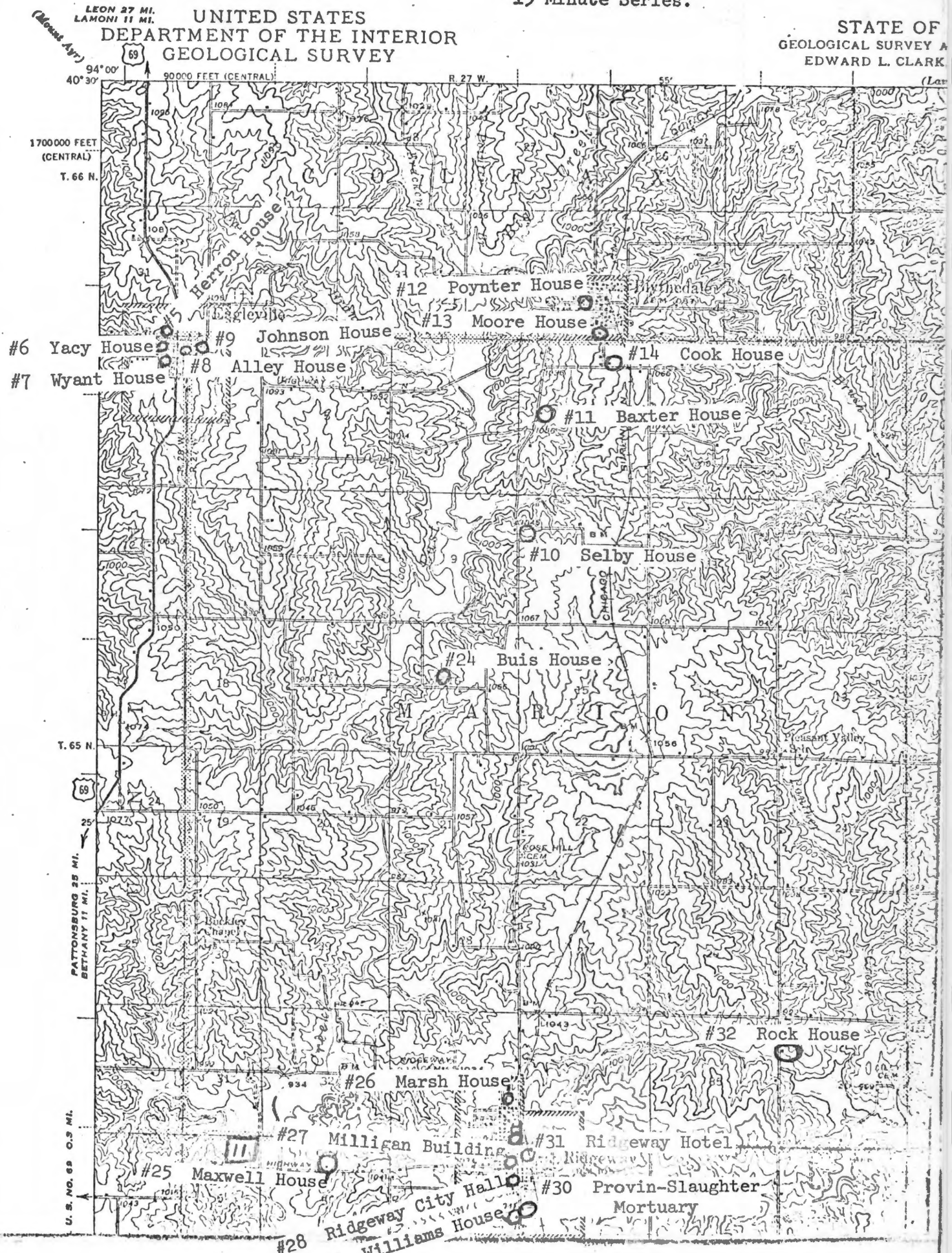

HISTORIC INVENTORY

HA-AS-001-037

1. No. 38

2. County Harrison

3. Location of Negatives Carneal's Office

4. Present Name(s) Graham House

5. Other Name(s) Lair House

6. Specific Location 4 mi S of Ridgeway on Rt. T W almost ¼ mi.

7. City or Town If Rural, Township & Vicinity: Ridgeway, MO

8. Site Plan with North Arrow

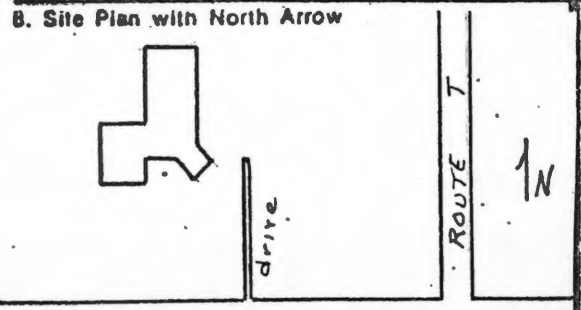

9. Coordinates UTM
Lat.
Long.
SE½ Sec 21
TWP 64N R 27W

10. Site [ ] Building [X] Structure [ ] Object [ ]

11. On National Register? Yes [ ] No [X]

12. Is It Eligible? Yes [ ] No [ ]

13. Part of Estab. Hist. Dist.? Yes [ ] No [X]

14. District Potent'l? Yes [ ] No [ ]

15. Name of Established District

16. Thematic Category Architecture

17. Date(s) or Period 1881

18. Style or Design Rural Gothic

19. Architect or Engineer Oliver Lott/Albert Reeves

20. Contractor or Builder Oliver Lott

21. Original Use, if apparent Residence

22. Present Use Residence

23. Ownership Public [ ] Private [X]

24. Owner's Name & Address, if known
Avis Lair Graham
Ridgeway, MO 64481

25. Open to Public? Yes [ ] No [X]

26. Local Contact Person or Organization O.A. Kelim

27. Other Surveys in Which Included

28. No. of Stories 2

29. Basement? Yes [ ] No [X]

30. Foundation Material Limestone

31. Wall Construction Frame

32. Roof Type & Material Gable/asbestos

33. No. of Bays Front irreg. Side

34. Wall Treatment Weatherboard

35. Plan Shape Asymmetrical

36. Changes (Explain in #42) Addition [ ] Altered [X] Moved [ ]

37. Condition Interior good; Exterior good

38. Preservation Underway? Yes [X] No [ ]

39. Endangered? By What? Yes [ ] No [X]

40. Visible from Public Road? Yes [X] No [ ]

41. Distance from and Frontage on Road 100' D

42. Further Description of Important Features

Five gables are found on the second floor plus a tower on the southeast corner of the house. The gable cornices are decorated with elaborate Gothic carpenter trim. The doors in the gable have been altered from their original pointed arch to a more modern rectangular shape. There is an open porch on the second floor. At the first floor level the porch columns have been replaced with (See appendix)

43. History and Significance

The house was built by Albert and Mary A. Reeves circa 1881. It was bought by Albert Oscar and Mary J. Lair in March, 1892 and has remained in the family since that date. Other owners include, Nathan Earl Lair and Bessie Lena Lair, who had the house in 1940. Avis Lair Graham was deeded the house in 1964, and is the present owner.

44. Description of Environment and Outbuildings

The house is in a residential area of a small rural community. There is a two car garage at the rear.

45. Sources of Information

See appendix

46. Prepared by T. Carneal

47. Organization NWMSU Hist. Survey

48. Date | **49. Revision Date(s)**

1. No. 38
2. County Harrison
4. Present Name(s) Graham House
5. Other Name(s) Lair House

HA-AS-001-037

#42 Appendix
wrought iron and there is metal awning over several windows.

#45 Appendix
Harrison County Bicentennial History. Marceline, MO: Walsworth Publishing Co., 1976.

Harrison County, Missouri. Rural Directory. Algona, IA: Directory Service Co., 1976.

History of Harrison and Mercer Counties. Chicago, IL: Goodspeed, 1888.

History of Harrison County. Topeka-Indianapolis: Historical Publishing Co., 1921.

Illustrated Historical Atlas of Harrison County, MO. Philadelphia, PA: Edwards Brothers, Co., 1876.

Plat Book of Harrison County, MO. Rockford, IL: W.W. Hixson & Co., 1925.

Plat Book of Harrison County, MO. Philadelphia, PA: Northwest Publishing Co., 1898.

Standard Atlas of Harrison County, MO. Chicago, IL: George A. Ogle & Co., 1917.

Wanamaker, George W. History of Harrison County. Topeka, KS: Historical Publishing Co., 1921.

Young, Garner. Land Hunger. No publisher, 1979.

HA-AS-001-037

#33 Hammar House

#34 Simpson House

#38 Graham House

#39 Scott House

#40 Hallock House

#41 Polley House

#42 Slatten Thousand Acres

#43 Land Marker/ Geological Marker

Mapped by the Geological Survey
1944-1945

BLUE RIDGE 4.8 MI.

TRUE NORTH
MAGNETIC NORTH
71°

ROAD CLASSIFICATION
1947

Dependable hard-surface
heavy-duty road
Secondary hard surface
all weather road
Dry weather roads
Loose surface graded
Unsurfaced, graded
Dirt road
U. S. Route 15
State Route 26
More than two lanes indicated along road with tick at point of change

APPROXIMATE MEAN
DECLINATION, 1945

Scal

Contour I
Datum is

Missouri
Blythedale Quadrangle
15 Minute Series.

HISTORIC INVENTORY

HA-AS-001-038

1. No. 39

2. County Harrison

3. Location of Negatives Carneal's Office

4. Present Name(s) Scott House

5. Other Name(s) Frank Hallock Rental/ Lottie Wilson House

6. Specific Location 4½ mi S of Ridgeway on Rt. T On W side of Rd.

7. City or Town If Rural, Township & Vicinity: Grant TWP

8. Site Plan with North Arrow

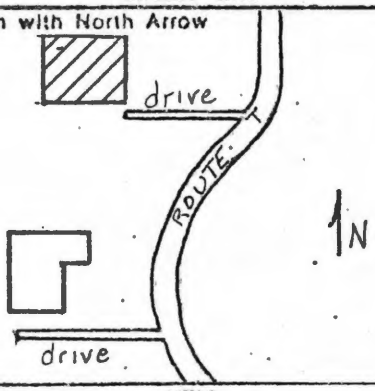

9. Coordinates UTM
Lat. NE¼ Sec 28
Long. TWP 64N R 27W

10. Site [ ] Building [X] Structure [ ] Object [ ]

11. On National Register? Yes [ ] No [X]

12. Is It Eligible? Yes [ ] No [ ]

13. Part of Estab. Hist. Dist.? Yes [ ] No [X]

14. District Potent'l? Yes [ ] No [ ]

15. Name of Established District

16. Thematic Category Architecture

17. Date(s) or Period circa 1916

18. Style or Design Vernacular

19. Architect or Engineer Unknown

20. Contractor or Builder Unknown

21. Original Use, if apparent Residence

22. Present Use Vacant

23. Ownership Public [ ] Private [X]

24. Owner's Name & Address, if known
Mr. & Mrs. Marvin Scott
Ridgeway, MO 64481

25. Open to Public? Yes [ ] No [X]

26. Local Contact Person or Organization O.A. Kelim

27. Other Surveys in Which Included

28. No. of Stories 1

29. Basement? Yes [ ] No [X]

30. Foundation Material Cement Block

31. Wall Construction Frame

32. Roof Type & Material Gable/asbestos

33. No. of Bays Front 2 Side 2

34. Wall Treatment Weatherboard

35. Plan Shape Rectangle

36. Changes (Explain in #42) Addition [ ] Altered [ ] Moved [X]

37. Condition Interior: poor Exterior: poor-

38. Preservation Underway? Yes [ ] No [X]

39. Endangered? By What? Yes [X] No [ ]
neglect

40. Visible from Public Road? Yes [X] No [ ]

41. Distance from and Frontage on Road 50' D

42. Further Description of Important Features
This 24 foot by 24 foot house was received in four feet sections from the mail order house : The 2" x3" studs are bolted together as well as the 2' x 6" floor joists. There are covered door entrances on the east and south facades.

43. History and Significance
This house was a mail order house from Montgomery Ward and Company. It was built on fourty acres of land that was owned by Lottie Wilson in Sherman Township. It is set on 5 x 6 cedar piling. The house was moved to this location within the last decade by Frank Hallock.

44. Description of Environment and Outbuildings
The house is in a rural area surrounded by farm land.

45. Sources of Information
See appendix

46. Prepared by T. Carneal

47. Organization NWMSU Hist. Survey

48. Date 8/80

49. Revision Date(s)

1. No. 39
2. County Harrison
4. Present Name(s) Scott House
5. Other Name(s) Wilson House

HA-AS-001-038

#45 Appendix

Harrison County Bicentennial History. Marceline, MO: Walsworth Publishing Co., 1976.

Harrison County, Missouri. Rural Directory. Algona, IA: Directory Service Co., 1976.

History of Harrison and Mercer Counties. Chicago, IL: Goodspeed, 1888.

History of Harrison County. Topeka-Indianapolis: Historical Publishing Co., 1921.

Illustrated Historical Atlas of Harrison County, MO. Philadelphia, PA: Edwards Brothers, Co., 1876.

Plat Book of Harrison County, MO. Rockford, IL: W.W. Hixson & Co., 1925.

Plat Book of Harrison County, MO. Philadelphia, PA: Northwest Publishing Co., 1898.

Standard Atlas of Harrison County, MO. Chicago, IL: George A. Ogle & Co., 1917.

Wanamaker, George W. History of Harrison County. Topeka, KS: Historical Publishing Co., 1921.

Young, Garner. Land Hunger. No publisher, 1979.

HA-AS-001-038

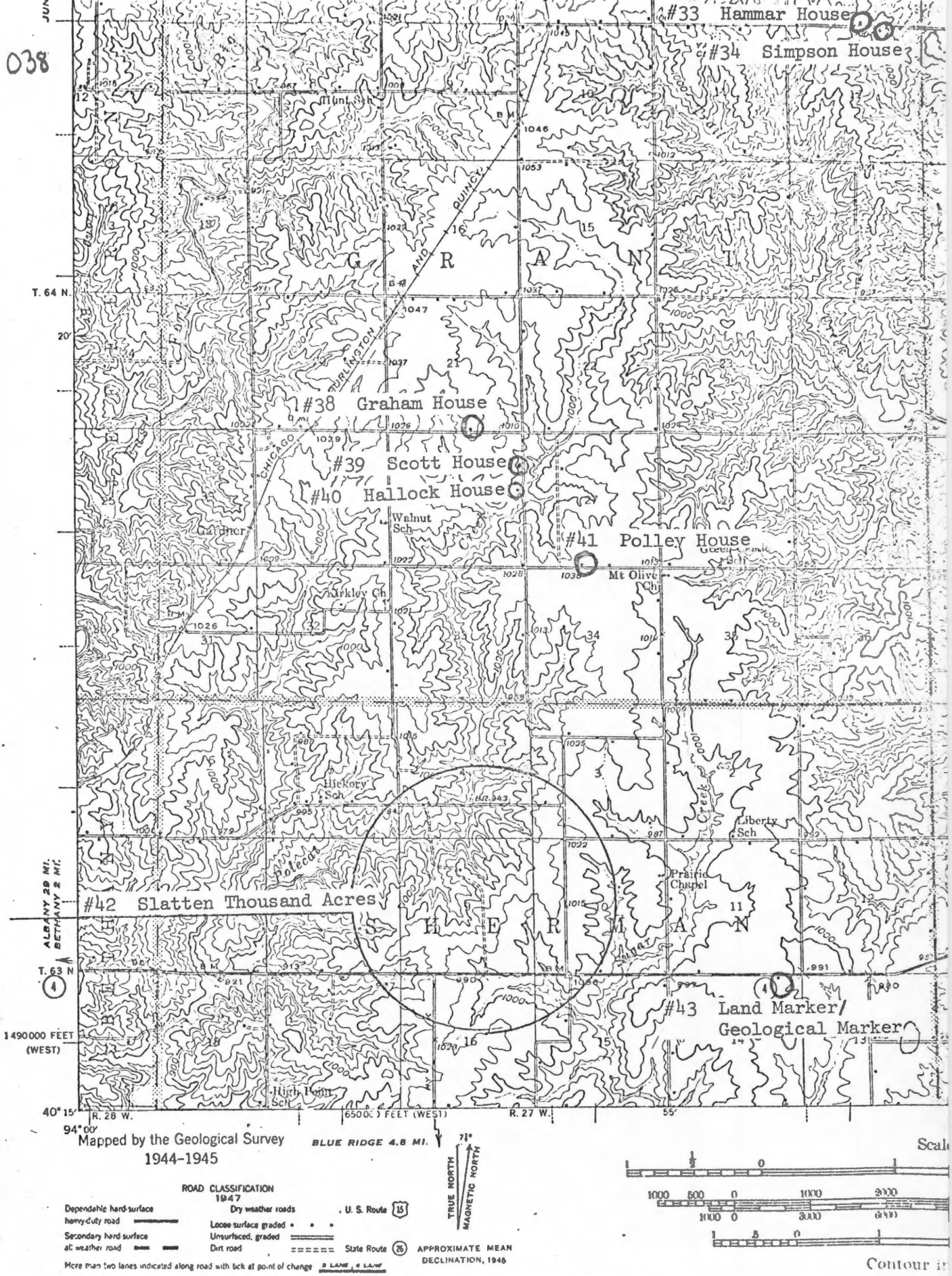

Missouri
Blythedale Quadrangle
15 Minute Series.

HISTORIC INVENTORY

HA-AS-001-039

1. No. 40

2. County: Harrison

3. Location of Negatives: Carneal's Office

4. Present Name(s): Hallock House

5. Other Name(s):

6. Specific Location: ¼ mi S of Ridgeway on Rt. T

7. City or Town / If Rural, Township & Vicinity: Grant TWP

8. Site Plan with North Arrow

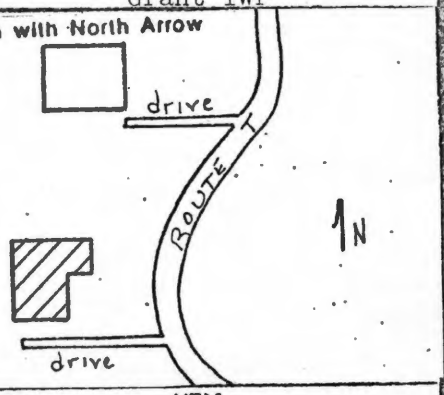

9. Coordinates — UTM
Lat. NE¼ Sec 28
Long. TWP 64N R 27W

10. Site [ ] Building [X] Structure [ ] Object [ ]

11. On National Register? Yes [ ] No [X]

12. Is It Eligible? Yes [ ] No [ ]

13. Part of Estab. Hist. Dist.? Yes [ ] No [X]

14. District Potent'l? Yes [ ] No [ ]

15. Name of Established District

16. Thematic Category: Architecture

17. Date(s) or Period: Circa 1900

18. Style or Design: Four Square

19. Architect or Engineer: Unknown

20. Contractor or Builder: Unknown

21. Original Use, if apparent: Residence

22. Present Use: Residence

23. Ownership: Public [ ] Private [X]

24. Owner's Name & Address, if known: F.H. Hallock, Ridgeway, MO 64481

25. Open to Public? Yes [ ] No [X]

26. Local Contact Person or Organization: O.A. Kelim

27. Other Surveys in Which Included

28. No. of Stories: 1

29. Basement? Yes [X] No [ ]

30. Foundation Material: Limestone

31. Wall Construction: Frame

32. Roof Type & Material: Pitched Gable/asbestos

33. No. of Bays: Front Irreg. Side

34. Wall Treatment: Weatherboard

35. Plan Shape: Ell

36. Changes (Explain in #42): Addition [X] Altered [ ] Moved [ ]

37. Condition: Interior good; Exterior good

38. Preservation Underway? Yes [X] No [ ]

39. Endangered? By What? Yes [ ] No [X]

40. Visible from Public Road? Yes [X] No [ ]

41. Distance from and Frontage on Road: 75' D

42. Further Description of Important Features

The original house has an addition on the northeast and southwest corners. There is patterned shingles used in the gable ends.

43. History and Significance

Typical of the rural farmhouse usually associated with tenant farming in this area.

44. Description of Environment and Outbuildings

The house is in a rural area with numerous farm buildings on the property.

The yard is surrounded by a picket fence.

45. Sources of Information

See appendix

46. Prepared by: T. Carneal

47. Organization: NWMSU Hist. Survey

48. Date: 8/80

49. Revision Date(s)

HA-AS-001-039

#45 Appendix

Harrison County Bicentennial History. Marceline, MO: Walsworth Publishing Co., 1976.

Harrison County, Missouri. Rural Directory. Algona, IA: Directory Service Co., 1976.

History of Harrison and Mercer Counties. Chicago, IL: Goodspeed, 1888.

History of Harrison County. Topeka-Indianapolis: Historical Publishing Co., 1921.

Illustrated Historical Atlas of Harrison County, MO. Philadelphia, PA: Edwards Brothers, Co., 1876.

Plat Book of Harrison County, MO. Rockford, IL: W.W. Hixson & Co., 1925.

Plat Book of Harrison County, MO. Philadelphia, PA: Northwest Publishing Co., 1898.

Standard Atlas of Harrison County, MO. Chicago, IL: George A. Ogle & Co., 1917.

Wanamaker, George W. History of Harrison County. Topeka, KS: Historical Publishing Co., 1921.

Young, Garner. Land Hunger. No publisher, 1979.

HA-AS-001-039

#33 Hammar House

#34 Simpson House

#38 Graham House

#39 Scott House

#40 Hallock House

#41 Polley House

#42 Slatten Thousand Acres

#43 Land Marker/ Geological Marker

Mapped by the Geological Survey
1944-1945

ROAD CLASSIFICATION
1947

Dependable hard-surface
heavy-duty road

Secondary hard-surface
all weather road

Dry weather roads

Loose surface graded

Unsurfaced, graded

Dirt road

U. S. Route 15

State Route 26

More than two lanes indicated along road with tick at point of change

APPROXIMATE MEAN DECLINATION, 1946

Missouri
Blythedale Quadrangle
15 Minute Series.

HISTORIC INVENTORY

HA-AS 001-040

1. No. 41

2. County Harrison

3. Location of Negatives
Carneal's Office

4. Present Name(s)
Polley House

5. Other Name(s)
James Gillespie House

6. Specific Location
5 mi S of Ridgeway on Rt. T
E to the first house on the N side
of the Rd.

7. City or Town — If Rural, Township & Vicinity
Grant TWP

8. Site Plan with North Arrow

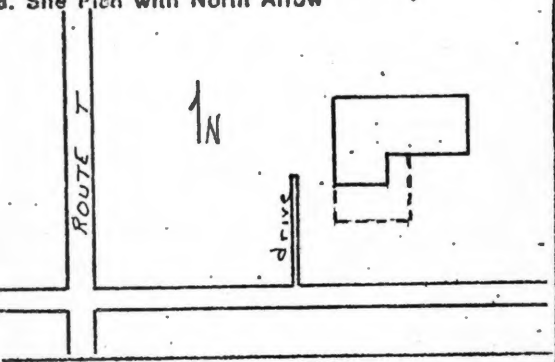

9. Coordinates — UTM
Lat. SW½ Sec 27
Long. TWP 64N R 27W

10. Site [ ] Structure [ ]
Building [X] Object [ ]

11. On National Register? Yes [ ] No [X]

12. Is It Eligible? Yes [ ] No [ ]

13. Part of Estab. Hist. Dist.? Yes [ ] No [X]

14. District Potent'l? Yes [ ] No [ ]

15. Name of Established District

16. Thematic Category
Architecture

17. Date(s) or Period
1883-1884

18. Style or Design
"I" House

19. Architect or Engineer
Unknown

20. Contractor or Builder
Oliver Lott

21. Original Use, if apparent
Residence

22. Present Use
Residence

23. Ownership — Public [ ] Private [X]

24. Owner's Name & Address, if known
Paul Polley
Ridgeway, MO 64481

25. Open to Public? Yes [ ] No [X]

26. Local Contact Person or Organization
O.A. Kelim

27. Other Surveys in Which Included

28. No. of Stories 2

29. Basement? Yes [ ] No [X]

30. Foundation Material
Limestone

31. Wall Construction
Frame

32. Roof Type & Material
Gable/Asbestos

33. No. of Bays — Front Irreg. Side

34. Wall Treatment
Asbestos Siding

35. Plan Shape Ell

36. Changes (Explain in #42) — Addition [ ] Altered [X] Moved [ ]

37. Condition
Interior good
Exterior good

38. Preservation Underway? Yes [X] No [ ]

39. Endangered? By What? Yes [ ] No [X]

40. Visible from Public Road? Yes [X] No [ ]

41. Distance from and Frontage on Road
100' D

42. Further Description of Important Features
There are gables on the south and north facades in the second floor. The porch on the south is an addition and the columns have been replaced with wrought iron supports.

43. History and Significance
The original house was built in 1856 by a Mr. Wheeler. The present house was built over the original house by Oliver Lott.

44. Description of Environment and Outbuildings
The house is in a rural area with numerous farm buildings on the property.

There is a cave at the east side of the house.

45. Sources of Information
See appendix

Interview with Mrs. Paul Polley & Maxine Taraba

46. Prepared by
T. Carneal

47. Organization
NWMSU Hist. Survey

48. Date
8/80

49. Revision Date(s)

1. No. 41
2. County Harrison
4. Present Name(s) Polley House
5. Other Name(s) Gillespie House

HA-AS-001-040

#45 Appendix

Harrison County Bicentennial History. Marceline, MO: Walsworth Publishing Co., 1976.

Harrison County, Missouri. Rural Directory. Algona, IA: Directory Service Co., 1976.

History of Harrison and Mercer Counties. Chicago, IL: Goodspeed, 1888.

History of Harrison County. Topeka-Indianapolis: Historical Publishing Co., 1921.

Illustrated Historical Atlas of Harrison County, MO. Philadelphia, PA: Edwards Brothers, Co., 1876.

Plat Book of Harrison County, MO. Rockford, IL: W.W. Hixson & Co., 1925.

Plat Book of Harrison County, MO. Philadelphia, PA: Northwest Publishing Co., 1898.

Standard Atlas of Harrison County, MO. Chicago, IL: George A. Ogle & Co., 1917.

Wanamaker, George W. History of Harrison County. Topeka, KS: Historical Publishing Co., 1921.

Young, Garner. Land Hunger. No publisher, 1979.

HA-AS-001-040

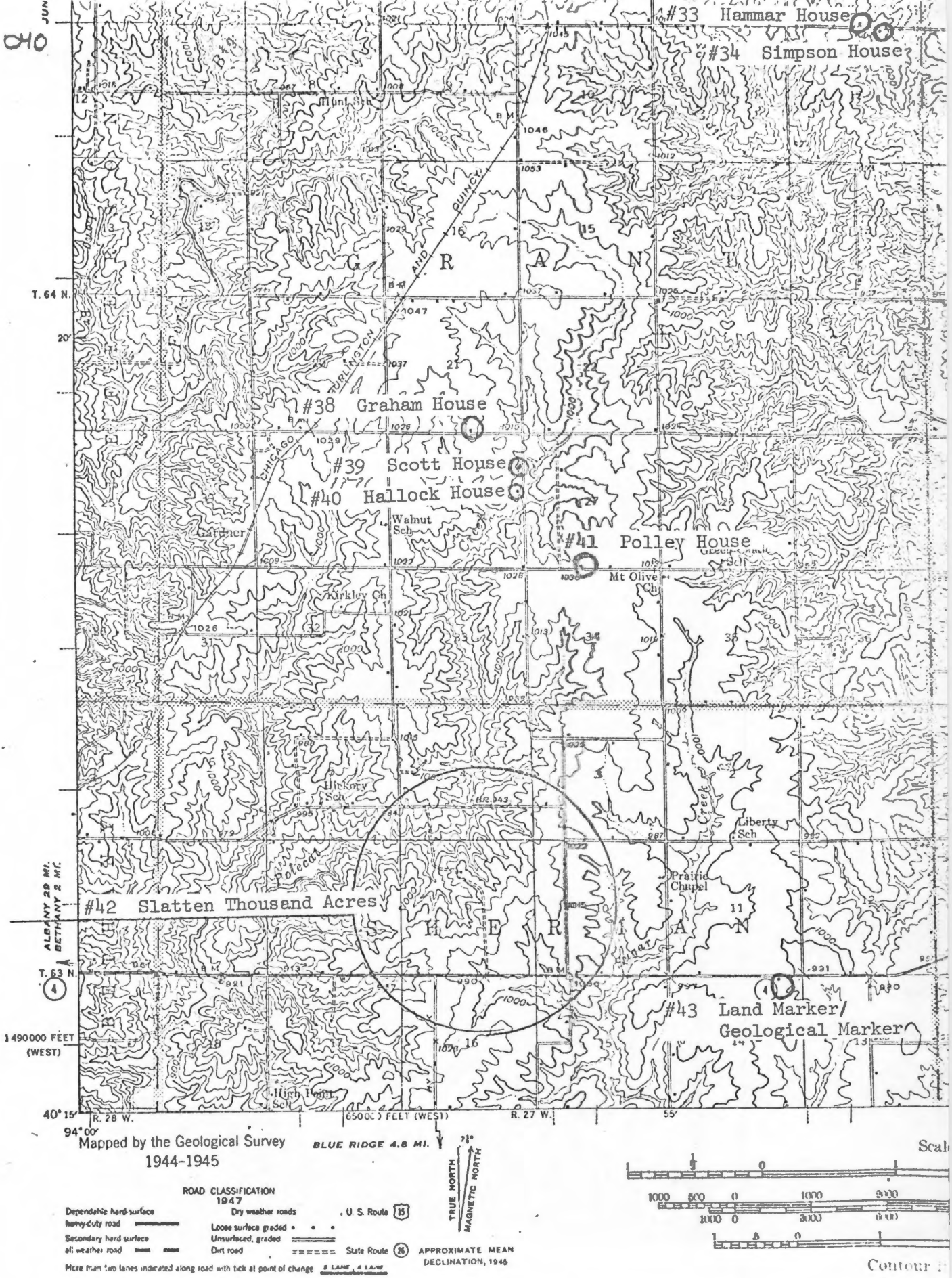

Mapped by the Geological Survey
1944-1945

ROAD CLASSIFICATION
1947

Dependable hard-surface heavy-duty road
Secondary hard surface all weather road
Dry weather roads
Loose surface graded
Unsurfaced, graded
Dirt road
U. S. Route 15
State Route 26

More than two lanes indicated along road with tick at point of change

Scale

Contour

Datum is

Missouri
Blythedale Quadrangle
15 Minute Series.

HA-AS-001-041

HISTORIC INVENTORY

1. No. 4

2. County: Harrison

3. Location of Negatives: Carneal's Office

4. Present Name(s): Parkhurst House

5. Other Name(s):

6. Specific Location: Located at NE cor. of the intersection of Rt. U & Hwy. 46

7. City or Town: If Rural, Township & Vicinity: Hamilton TWP

8. Site Plan with North Arrow

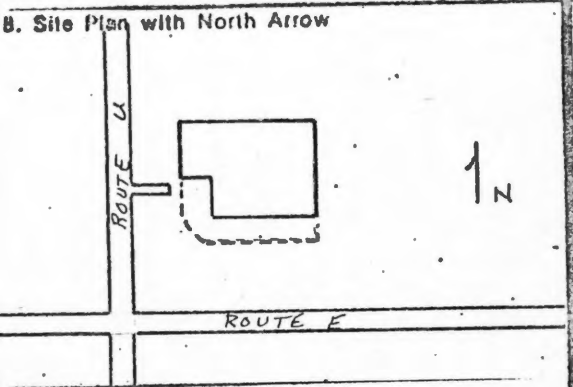

9. Coordinates: UTM
Lat.
Long.
SW½ Sec 7.
TWP 66N R 28W

10. Site ( ) Building (X) Structure ( ) Object ( )

11. On National Register? Yes ( ) No (X)

12. Is It Eligible? Yes ( ) No ( )

13. Part of Estab. Hist. Dist.? Yes ( ) No (X)

14. District Potent'l? Yes ( ) No ( )

15. Name of Established District

16. Thematic Category: Architecture

17. Date(s) or Period: Circa 1890

18. Style or Design: Italianate

19. Architect or Engineer: Unknown

20. Contractor or Builder: Unknown

21. Original Use, if apparent: Residence

22. Present Use: Residence

23. Ownership: Public ( ) Private (X)

24. Owner's Name & Address, if known: Rollan Parkhurst
Hatfield, MO 64458

25. Open to Public? Yes ( ) No (X)

26. Local Contact Person or Organization: O.A. Kelim

27. Other Surveys in Which Included

28. No. of Stories: 2

29. Basement? Yes (X) No ( )

30. Foundation Material: Cement

31. Wall Construction: Frame

32. Roof Type & Material: Hip/Asb. Shingle

33. No. of Bays: Front 3 Side 3

34. Wall Treatment: Weatherboard

35. Plan Shape: Ell

36. Changes (Explain in #42): Addition ( ) Altered ( ) Moved ( )

37. Condition: Interior good; Exterior good

38. Preservation Underway? Yes (X) No ( )

39. Endangered? By What? Yes ( ) No (X)

40. Visible from Public Road? Yes (X) No ( )

41. Distance from and Frontage on Road: 50' D

42. Further Description of Important Features

Brackets are located at the cornice with decorative trim on the barge board. There are wide lintels above the windows, a wrap-around porch on the west and south has Doric columns and brackets. There is a bay on the west facade and leaded glass in the exterior doors.

43. History and Significance

The Donaldson's were Hatfield merchants and landowners in the area.

44. Description of Environment and Outbuildings

The house is in a rural area with numerous farm buildings on the property.

45. Sources of Information

See appendix

46. Prepared by: T. Carneal

47. Organization: NWMSU Hist. Survey

48. Date: 8/80

49. Revision Date(s)

1. No. 4
2. County Harrison
4. Present Name(s) Parkhurst House
5. Other Name(s)

HA-AS-001-041

#45 Appendix

Harrison County Bicentennial History. Marceline, MO: Walsworth Publishing Co., 1976.

Harrison County, Missouri. Rural Directory. Algona IA: Directory Service Co., 1976.

History of Harrison and Mercer Counties. Chicago, IL: Goodspeed, 1888.

History of Harrison County. Topeka-Indianapolis: Historical Publishing Co., 1921.

Illustrated Historical Atlas of Harrison County, MO. Philadelphia, PA: Edwards Brothers, Co., 1876.

Plat Book of Harrison County, MO. Rockford, IL: W.W. Hixson & Co., 1925.

Plat Book of Harrison County, MO. Philadelphia, PA: Northwest Publishing Co., 1898.

Standard Atlas of Harrison County, MO. Chicago, IL: George A. Ogle & Co., 1917.

Wanamaker, George W. History of Harrison County. Topeka, KS: Historical Publishing Co., 1921.

Young, Garner. Land Hunger. No publisher, 1979.

HA-AS-001-041

AFC Unedited Adv. Print
Mount Ayr SE MO
1:24,000

HISTORIC INVENTORY

HA-AS-001-042

1. No. 1

2. County Harrison

3. Location of Negatives Carneal's Office

4. Present Name(s) Barnes Building

5. Other Name(s) Hatfield Community Building.

6. Specific Location 1 Blk S of Hwy 46 in Hatfield

7. City or Town Hatfield, MO If Rural, Township & Vicinity

8. Site Plan with North Arrow

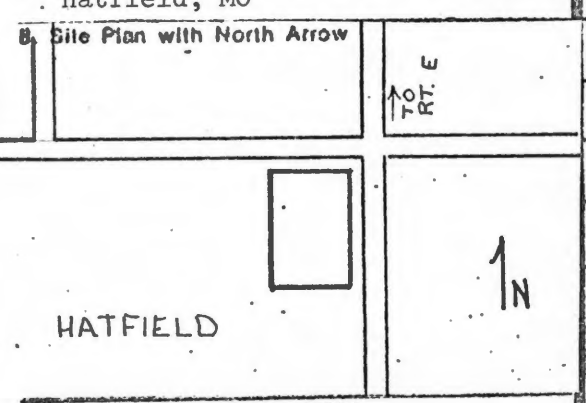

9. Coordinates UTM
Lat. NE ¼ Sec 15
Long. TWP 66N R 29W

10. Site [ ] Structure [ ]
Building [X] Object [ ]

11. On National Register? Yes [ ] No [X]

12. Is It Eligible? Yes [ ] No [ ]

13. Part of Estab. Hist. Dist.? Yes [ ] No [X]

14. District Potent'l? Yes [ ] No [ ]

15. Name of Established District

16. Thematic Category Architecture

17. Date(s) or Period Circa 1890

18. Style or Design Boomtown

19. Architect or Engineer Unknown

20. Contractor or Builder Unknown

21. Original Use, if apparent Store

22. Present Use Storage

23. Ownership Public [ ] Private [X]

24. Owner's Name & Address, if known John Barnes
Hatfield, MO 64458

25. Open to Public? Yes [ ] No [X]

26. Local Contact Person or Organization O. A. Kelim

27. Other Surveys in Which Included

28. No. of Stories 2

29. Basement? Yes [ ] No [X]

30. Foundation Material Brick & Stone

31. Wall Construction Frame

32. Roof Type & Material Flat/tin & Asphalt

33. No. of Bays Front 2 Side 4

34. Wall Treatment Tin

35. Plan Shape Rectangle

36. Changes (Explain in #42) Addition [ ] Altered [ ] Moved [ ]

37. Condition Interior good Exterior good

38. Preservation Underway? Yes [X] No [ ]

39. Endangered? By What? Yes [X] No [ ]
age

40. Visible from Public Road? Yes [X] No [ ]

41. Distance from and Frontage on Road 15' D

42. Further Description of Important Features
This tin store front Boomtown style has Italianate brackets at the cornice and finials at the corners. The store front windows have a brick and mortar base.

43. History and Significance
This building was originally built as a community center but with declining population the community gave up the center and sold it to John Barnes after World War II.

44. Description of Environment and Outbuildings
This building is located in a small rural community.

45. Sources of Information
See appendix

46. Prepared by T. Carneal

47. Organization NWMSU Hist. Survey

48. Date 8/80

49. Revision Date(s)

1. No. 1
2. County Harrison
4. Present Name(s) Barnes Building.
5. Other Name(s) Hatfield Community Building

HA-AS-001-042

#45 Appendix

Harrison County Bicentennial History. Marceline, MO: Walsworth Publishing Co., 1976.

Harrison County, Missouri. Rural Directory. Algona IA: Directory Service Co., 1976.

History of Harrison and Mercer Counties. Chicago, IL: Goodspeed, 1888.

History of Harrison County. Topeka-Indianapolis: Historical Publishing Co., 1921.

Illustrated Historical Atlas of Harrison County, MO. Philadelphia, PA: Edwards Brothers, Co., 1876.

Plat Book of Harrison County, MO. Rockford, IL: W.W. Hixson & Co., 1925.

Plat Book of Harrison County, MO. Philadelphia, PA: Northwest Publishing Co., 1898.

Standard Atlas of Harrison County, MO. Chicago, IL: George A. Ogle & Co., 1917.

Wanamaker, George W. History of Harrison County. Topeka, KS: Historical Publishing Co., 1921.

Young, Garner. Land Hunger. No publisher, 1979.

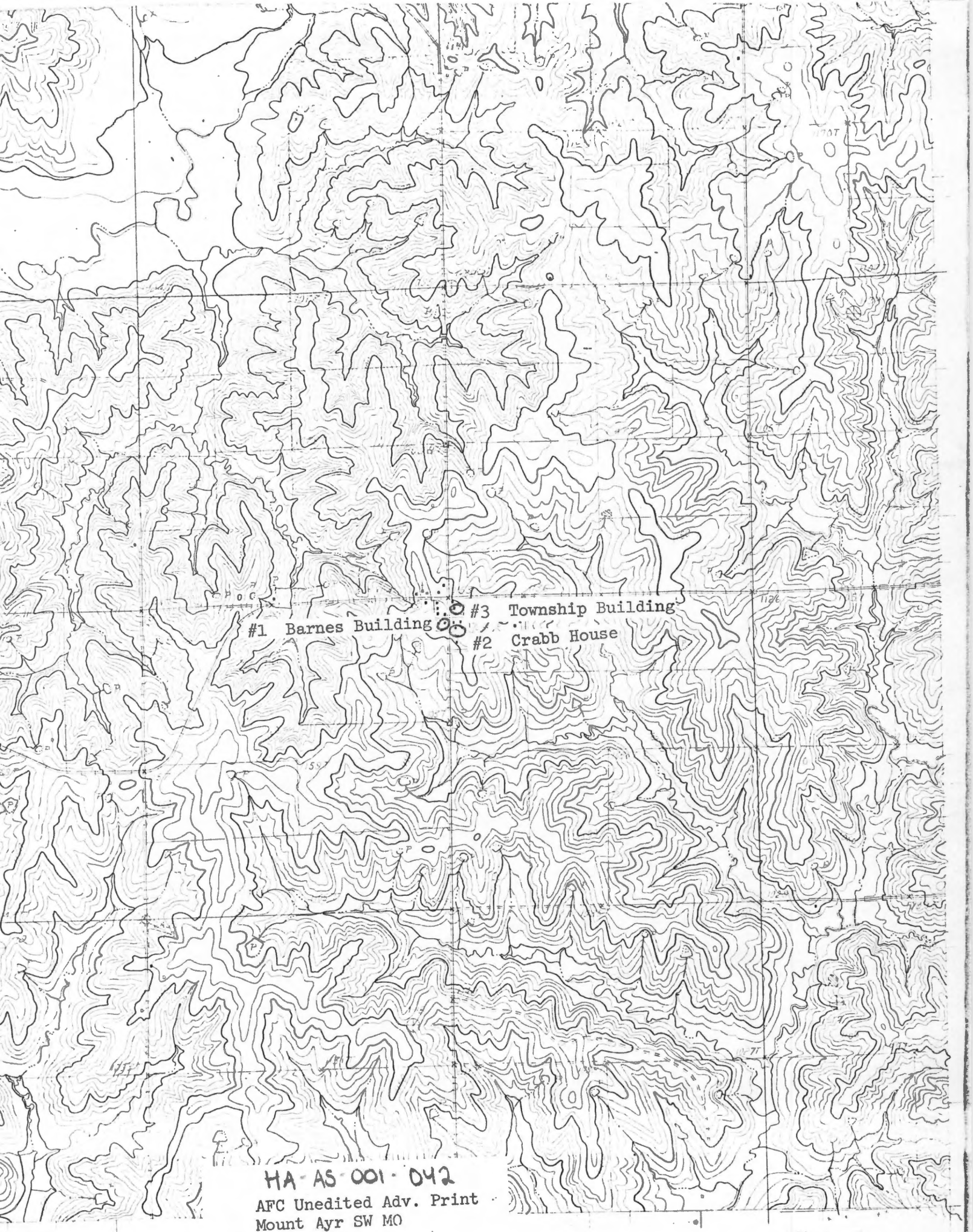

HA-AS-001-042

AFC Unedited Adv. Print
Mount Ayr SW MO
1:24,000

1820000

HATFIELD
Community
TRADEMART
Sweet
Lassy
FEEDS

HA-AS-001-043

HISTORIC INVENTORY

1. No. 2

2. County: Harrison

3. Location of Negatives: Carneal's Office

4. Present Name(s): Crabb House

5. Other Name(s): Powell/Donaldson House

6. Specific Location: 2 blk S. of Hwy 46 in Hatfield

7. City or Town: Hatfield, MO — If Rural, Township & Vicinity

8. Site Plan with North Arrow

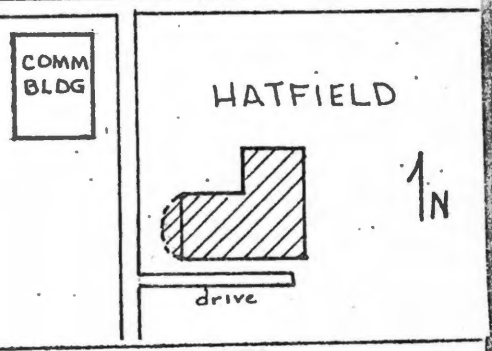

9. Coordinates — UTM
Lat. NW¼ Sec 14
Long. TWP 66N R 29W

10. Site ( ) Building (X) Structure ( ) Object ( )

11. On National Register? Yes ( ) No (X)

12. Is It Eligible? Yes ( ) No ( )

13. Part of Estab. Hist. Dist.? Yes ( ) No (X)

14. District Potent'l? Yes ( ) No ( )

15. Name of Established District

16. Thematic Category: Architecture

17. Date(s) or Period: Circa 1900

18. Style or Design: Eclectic

19. Architect or Engineer: Unknown

20. Contractor or Builder: Unknown

21. Original Use, if apparent: Residence

22. Present Use: Residence

23. Ownership: Public ( ) Private (X)

24. Owner's Name & Address, if known: Vince & Lori Crabb, Hatfield, MO 64458

25. Open to Public? Yes ( ) No (X)

26. Local Contact Person or Organization: O.A. Kelim

27. Other Surveys in Which Included

28. No. of Stories: 2

29. Basement? Yes ( ) No (X)

30. Foundation Material: Brick & Stone

31. Wall Construction: Frame

32. Roof Type & Material: Low Hip/Asb. Shingle

33. No. of Bays — Front 2 — Side Irreg.

34. Wall Treatment: Weatherboard/tin

35. Plan Shape: Asymmetrical

36. Changes (Explain in #42) — Addition (X) Altered ( ) Moved ( )

37. Condition — Interior: good — Exterior: good

38. Preservation Underway? Yes (X) No ( )

39. Endangered? By What? Yes ( ) No (X)

40. Visible from Public Road? Yes (X) No ( )

41. Distance from and Frontage on Road: 25' D

42. Further Description of Important Features

Additions on the north facade of this building have been added and original windows have been closed. There is carpenter trimmed barge boards at the eave. A wrap-around porch on the west and north has Doric columns.

43. History and Significance

This house was constructed by local talent and craftsmen.

44. Description of Environment and Outbuildings

The house is in a residential area of a small rural community.

45. Sources of Information

See appendix

46. Prepared by: T. Carneal

47. Organization: NWMSU Hist. Survey

48. Date: 8/80

49. Revision Date(s)

1. No. 2
2. County Harrison
4. Present Name(s) Crabb House
5. Other Name(s) Powell/Donaldson House

HA-AS-001-043

#45 Appendix

Harrison County Bicentennial History. Marceline, MO: Walsworth Publishing Co., 1976.

Harrison County, Missouri. Rural Directory. Algona IA: Directory Service Co., 1976.

History of Harrison and Mercer Counties. Chicago, IL: Goodspeed, 1888.

History of Harrison County. Topeka-Indianapolis: Historical Publishing Co., 1921.

Illustrated Historical Atlas of Harrison County, MO. Philadelphia, PA: Edwards Brothers, Co., 1876.

Plat Book of Harrison County, MO. Rockford, IL: W.W. Hixson & Co., 1925.

Plat Book of Harrison County, MO. Philadelphia, PA: Northwest Publishing Co., 1898.

Standard Atlas of Harrison County, MO. Chicago, IL: George A. Ogle & Co., 1917.

Wanamaker, George W. History of Harrison County. Topeka, KS: Historical Publishing Co., 1921.

Young, Garner. Land Hunger. No publisher, 1979.

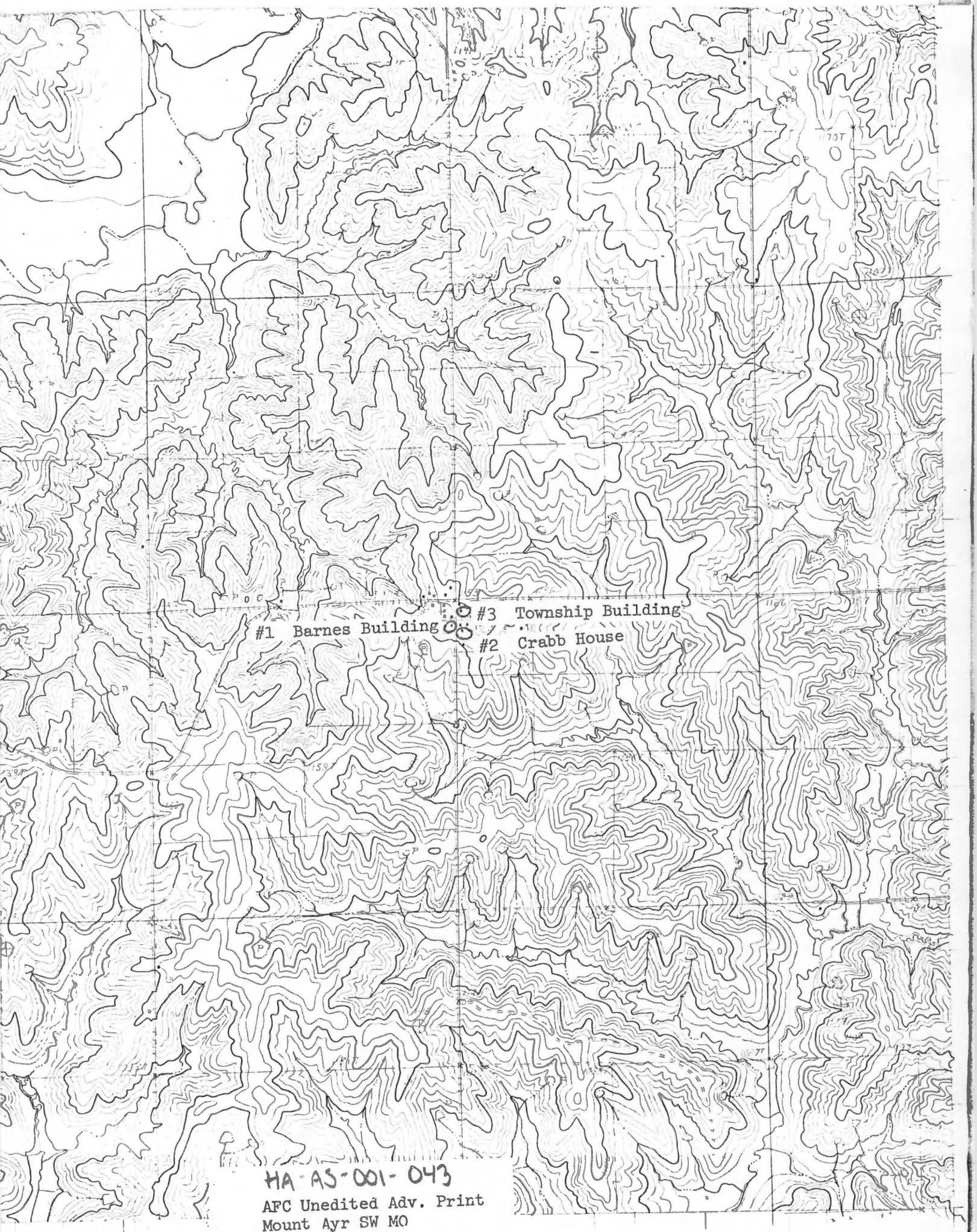

HA-AS-001-043

AFC Unedited Adv. Print
Mount Ayr SW MO
1:24,000

1820000

HISTORIC INVENTORY

HA-AS-001-044

1. No. 3

2. County Harrison

3. Location of Negatives Carneal's Office

4. Present Name(s) Township Building

5. Other Name(s) Old Ford Garage

6. Specific Location 1 blk S of Hwy 46 in Hatfield

7. City or Town Hatfield, MO — If Rural, Township & Vicinity

8. Site Plan with North Arrow

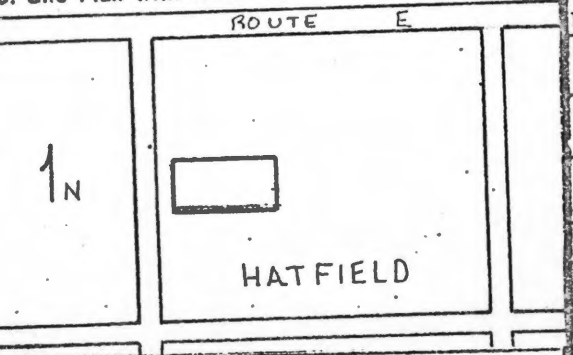

9. Coordinates — UTM
Lat. NW¼ Sec 14
Long. TWP 66N R 29W

10. Site ☐ Building ☒ Structure ☐ Object ☐

11. On National Register? Yes ☐ No ☒

12. Is It Eligible? Yes ☐ No ☐

13. Part of Estab. Hist. Dist.? Yes ☐ No ☒

14. District Potent'l? Yes ☐ No ☐

15. Name of Established District

16. Thematic Category Architecture

17. Date(s) or Period 1914

18. Style or Design Boomtown

19. Architect or Engineer Unknown

20. Contractor or Builder Unknown

21. Original Use, if apparent Auto Garage

22. Present Use Storage

23. Ownership Public ☒ Private ☐

24. Owner's Name & Address, if known Lincoln TWP Board
Hatfield, MO 64458

25. Open to Public? Yes ☐ No ☒

26. Local Contact Person or Organization O.A. Kelim

27. Other Surveys in Which Included

28. No. of Stories 1

29. Basement? Yes ☐ No ☒

30. Foundation Material Stone

31. Wall Construction Frame

32. Roof Type & Material Gambriel/tin

33. No. of Bays Front 0 Side 4

34. Wall Treatment Tin

35. Plan Shape Rectangle

36. Changes (Explain in #42) Addition ☐ Altered ☒ Moved ☐

37. Condition Interior Fair Exterior Fair

38. Preservation Underway? Yes ☐ No ☒

39. Endangered? By What? Yes ☒ No ☐
Neglect

40. Visible from Public Road? Yes ☒ No ☐

41. Distance from and Frontage on Road 25' D

42. Further Description of Important Features

The cornice of the Boomtown front has heavy brackets of molded tin. The front and side have been remodeled with doors cut for the machinery that is housed in the building at the present time.

43. History and Significance

This was built as the Ford Auto Agency. Whippet automobiles were also sold from this building.

44. Description of Environment and Outbuildings

The building is located in a small rural community.

45. Sources of Information

See appendix

46. Prepared by T. Carneal

47. Organization NWMSU Hist.Survey

48. Date 8/80

49. Revision Date(s)

1. No. 3
2. County Harrison
4. Present Name(s) Township Building
5. Other Name(s) Old Ford Garage

HA-AS-001-044

#45 Appendix

Harrison County Bicentennial History. Marceline, MO: Walsworth Publishing Co., 1976.

Harrison County, Missouri. Rural Directory. Algona IA: Directory Service Co., 1976.

History of Harrison and Mercer Counties. Chicago, IL: Goodspeed, 1888.

History of Harrison County. Topeka-Indianapolis: Historical Publishing Co., 1921.

Illustrated Historical Atlas of Harrison County, MO. Philadelphia, PA: Edwards Brothers, Co., 1876.

Plat Book of Harrison County, MO. Rockford, IL: W.W. Hixson & Co., 1925.

Plat Book of Harrison County, MO. Philadelphia, PA: Northwest Publishing Co., 1898.

Standard Atlas of Harrison County, MO. Chicago, IL: George A. Ogle & Co., 1917.

Wanamaker, George W. History of Harrison County. Topeka, KS: Historical Publishing Co., 1921.

Young, Garner. Land Hunger. No publisher, 1979.

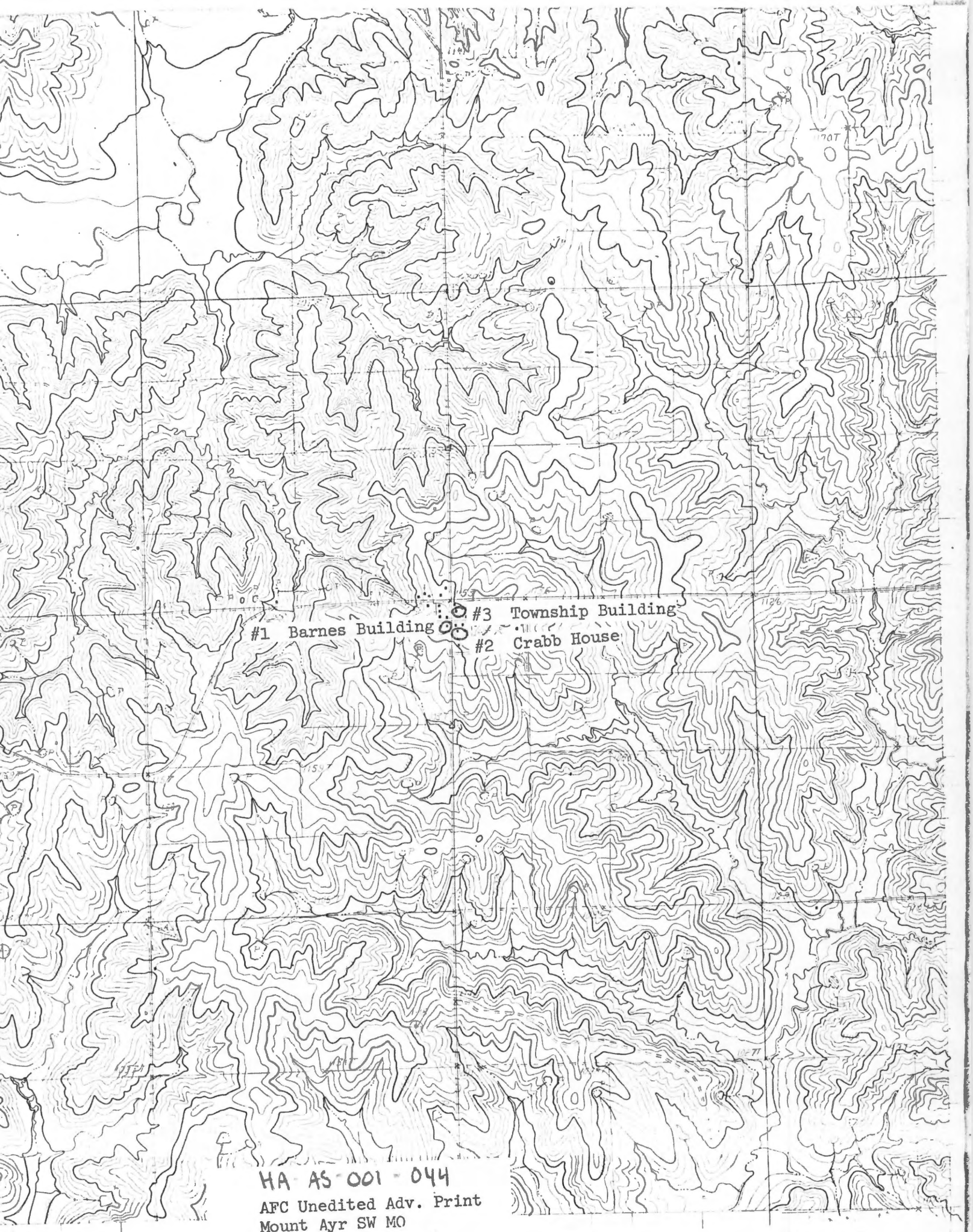

HA AS 001 - 044

AFC Unedited Adv. Print
Mount Ayr SW MO
1:24,000

1820000

HATFIELD
COMMUNITY
BUILDING

HISTORIC INVENTORY

HA-AS-001-045

1. No. 18

2. County Harrison

3. Location of Negatives Carneal's Office

4. Present Name(s) Brejnik Hardware Warehouse

5. Other Name(s) Site of old Grist Mill

6. Specific Location ½ Blk W of the Square in Cainsville Route N

7. City or Town Cainsville, MO **If Rural, Township & Vicinity**

8. Site Plan with North Arrow

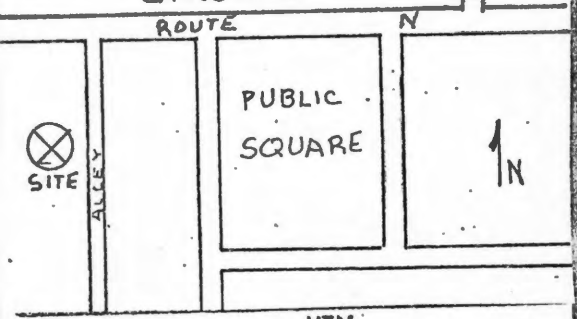

9. Coordinates UTM
Lat. NW¼ Sec 13
Long. TWP 65N R 26W

10. Site [ ] Building [X] Structure [ ] Object [ ]

11. On National Register? Yes [ ] No [X]

12. Is It Eligible? Yes [ ] No [ ]

13. Part of Estab. Hist. Dist.? Yes [ ] No [X]

14. District Potent'l? Yes [ ] No [ ]

15. Name of Established District

16. Thematic Category Exploration & Settlement

17. Date(s) or Period 1854/ 1927

18. Style or Design Vernacular

19. Architect or Engineer Unknown

20. Contractor or Builder John Weldon/ Peter Cain

21. Original Use, if apparent Saw & Flouring Mill

22. Present Use Hardware Warehouse

23. Ownership Public [ ] Private [X]

24. Owner's Name & Address, if known Gene Brejnik
Cainsville, MO 64632

25. Open to Public? Yes [ ] No [X]

26. Local Contact Person or Organization O.A. Kelim

27. Other Surveys in Which Included

28. No. of Stories 2

29. Basement? Yes [X] No [ ]

30. Foundation Material concrete

31. Wall Construction Hollow tile

32. Roof Type & Material hip/

33. No. of Bays Front Side

34. Wall Treatment hollow tile

35. Plan Shape rectangle

36. Changes (Explain in #42) Addition [ ] Altered [X] Moved [X]

37. Condition Interior fair; Exterior good

38. Preservation Underway? Yes [ ] No [X]

39. Endangered? By What? Yes [X] No [ ]
neglect

40. Visible from Public Road? Yes [X] No [ ]

41. Distance from and Frontage on Road 50' D

42. Further Description of Important Features

The exterior of the building is hollow tile. The double doors are made of wood. All the windows are double hung with each half divided into panes. On the lower level, some windows have been replaced with wood. The second floor is at street level in the front. The second level has an extension built on the west half and vertically extends to the bottom of the third level.

43. History and Significance

In 1854, Peter Cain saw a need for a grist mill on the Thompson Fork of the Grand River. In 1855, with the help of his partners Isaac Waldrop and Henry Kennedy, the mill was completed. Cain came from Illinois to Missouri in 1836. Cain's mill was the first manufacturing enterprise in the eastern part of Harrison County. (See appendix)

44. Description of Environment and Outbuildings

The old mill is located in the downtown part of a small rural community.

45. Sources of Information

See appendix

46. Prepared by T. Carneal

47. Organization NWMSU Hist. Survey

48. Date 8/80

49. Revision Date(s)

HA-AS-001-045

#43 Appendix
For those customers who had to travel a distance and wait to get their grinding done, Cain had a sleeping and cooking apartment near the mill. Northeast of the mill, Cain operated a small general store.

In 1855, the town of Cainesville was plotted. The town was named in honor of Peter Cain.

The present mill, which is now a hardware warehouse operated by Gene Brejnik, was built after an early mill was destroyed by a fire in 1927. John Weldon, now deceased was the owner at the time. A previous fire destroyed the mill in 1902. Between the years of 1869 and 1876, the mill was changed from water power to steam power. In 1913, the mill was sold to John A. and C.B. Weldon for $20,000. It is said the volumne of business is what attributed to the high cost of the mill. Other owners include Cleo Phillips and Warren Hickman. When the mill was operated by Cleo Phillips and his father, Clifford, a breakfast cereal was made from a fine by-product of the corn meal. Corn meal was still being ground until 1973, when H.G. Brejnik bought the mill from Edgar Nichols.

#45 Appendix
Harrison County Bicentennial History. Marceline, MO: Walsworth Publishing Co., 1976.

Harrison County, Missouri. Rural Directory. Algona, IA: Directory Service Co., 1976.

History of Harrison and Mercer Counties. Chicago, IL: Goodspeed, 1888.

History of Harrison County. Topeka-Indianapolis: Historical Publishing Co., 1921.

Illustrated Historical Atlas of Harrison County, MO. Philadelphia, PA: Edwards Brothers, Co., 1876.

Plat Book of Harrison County, MO. Rockford, IL: W.W. Hixson & Co., 1925.

Plat Book of Harrison County, MO. Philadelphia, PA: Northwest Publishing Co., 1898.

Standard Atlas of Harrison County, MO. Chicago, IL: George A. Ogle & Co., 1917.

Wanamaker, George W. History of Harrison County. Topeka, KS: Historical Publishing Co., 1921.

Young, Garner. Land Hunger. No publisher, 1979.

HA-AS-001-045

SSOURI
WATER RESOUCES
TE GEOLOGIST

MISSOURI
BLYTHEDALE QUADRANGLE
15-MINUTE SERIES

HISTORIC INVENTORY

HA-AS-001-046

1. No. 19

2. County: Harrison

3. Location of Negatives: Carneal's Office

4. Present Name(s): A.F. & A.M. Lodge building

5. Other Name(s): U.S. Post Office/Cainsville

6. Specific Location: At the NE Cor. of the Square in Cainsville ROUTE N

7. City or Town / If Rural, Township & Vicinity: Cainsville, MO

8. Site Plan with North Arrow

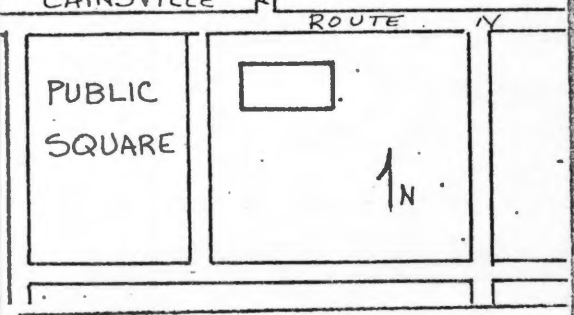

9. Coordinates UTM
Lat. NW¼ Sec 13
Long. Twp 65N R 26W

10. Site [ ] Structure [ ]
Building [X] Object [ ]

11. On National Register? Yes [ ] No [X]

12. Is It Eligible? Yes [ ] No [ ]

13. Part of Estab. Hist. Dist.? Yes [ ] No [X]

14. District Potent'l? Yes [ ] No [ ]

15. Name of Established District

16. Thematic Category: Architecture

17. Date(s) or Period: Circa 1900

18. Style or Design: Italianate

19. Architect or Engineer: Unknown

20. Contractor or Builder: Unknown

21. Original Use, if apparent: Lodge Building

22. Present Use: Lodge Building/Post Office

23. Ownership: Public [ ] Private [X]

24. Owner's Name & Address, if known: A.F. & A.M Lodge, Cainsville, MO 64632

25. Open to Public? Yes [X] No [ ]

26. Local Contact Person or Organization: O.A. Kelim

27. Other Surveys in Which Included

28. No. of Stories: 2

29. Basement? Yes [X] No [ ]

30. Foundation Material: Brick

31. Wall Construction: Brick & Mortar

32. Roof Type & Material: Flat/tar

33. No. of Bays: Front 3 Side

34. Wall Treatment: Common bond

35. Plan Shape: Rectangle

36. Changes (Explain in #42): Addition [ ] Altered [ ] Moved [ ]

37. Condition: Interior good; Exterior good

38. Preservation Underway? Yes [X] No [ ]

39. Endangered? By What? Yes [ ] No [X]

40. Visible from Public Road? Yes [X] No [ ]

41. Distance from and Frontage on Road: 15' D

42. Further Description of Important Features

Heavy drop hood molds are found on the second floor. The store front is of cast iron with plate glass windows. Tin awning covers the side walk.

43. History and Significance

This building was built as a lodge hall for the A.F. & A.M. Lodge of Cainsville.

44. Description of Environment and Outbuildings

Is located in the downtown area of a small rural community.

45. Sources of Information

See appendix

46. Prepared by: T. Carneal

47. Organization: NWMSU Hist. Survey

48. Date

49. Revision Date(s)

1. No. 19 | 2. County Harrison | 4. Present Name(s) A.F. & A.M. Lodge. | 5. Other Name(s) U.S. Post Office/Cainville

HA-AS-001-046

#45 Appendix

Harrison County Bicentennial History. Marceline, MO: Walsworth Publishing Co., 1976.

Harrison County, Missouri. Rural Directory. Algona, IA: Directory Service Co., 1976.

History of Harrison and Mercer Counties. Chicago, IL: Goodspeed, 1888.

History of Harrison County. Topeka-Indianapolis: Historical Publishing Co., 1921.

Illustrated Historical Atlas of Harrison County, MO. Philadelphia, PA: Edwards Brothers, Co., 1876.

Plat Book of Harrison County, MO. Rockford, IL: W.W. Hixson & Co., 1925.

Plat Book of Harrison County, MO. Philadelphia, PA: Northwest Publishing Co., 1898.

Standard Atlas of Harrison County, MO. Chicago, IL: George A. Ogle & Co., 1917.

Wanamaker, George W. History of Harrison County. Topeka, KS: Historical Publishing Co., 1921.

Young, Garner. Land Hunger. No publisher, 1979.

HA-AS-001-046

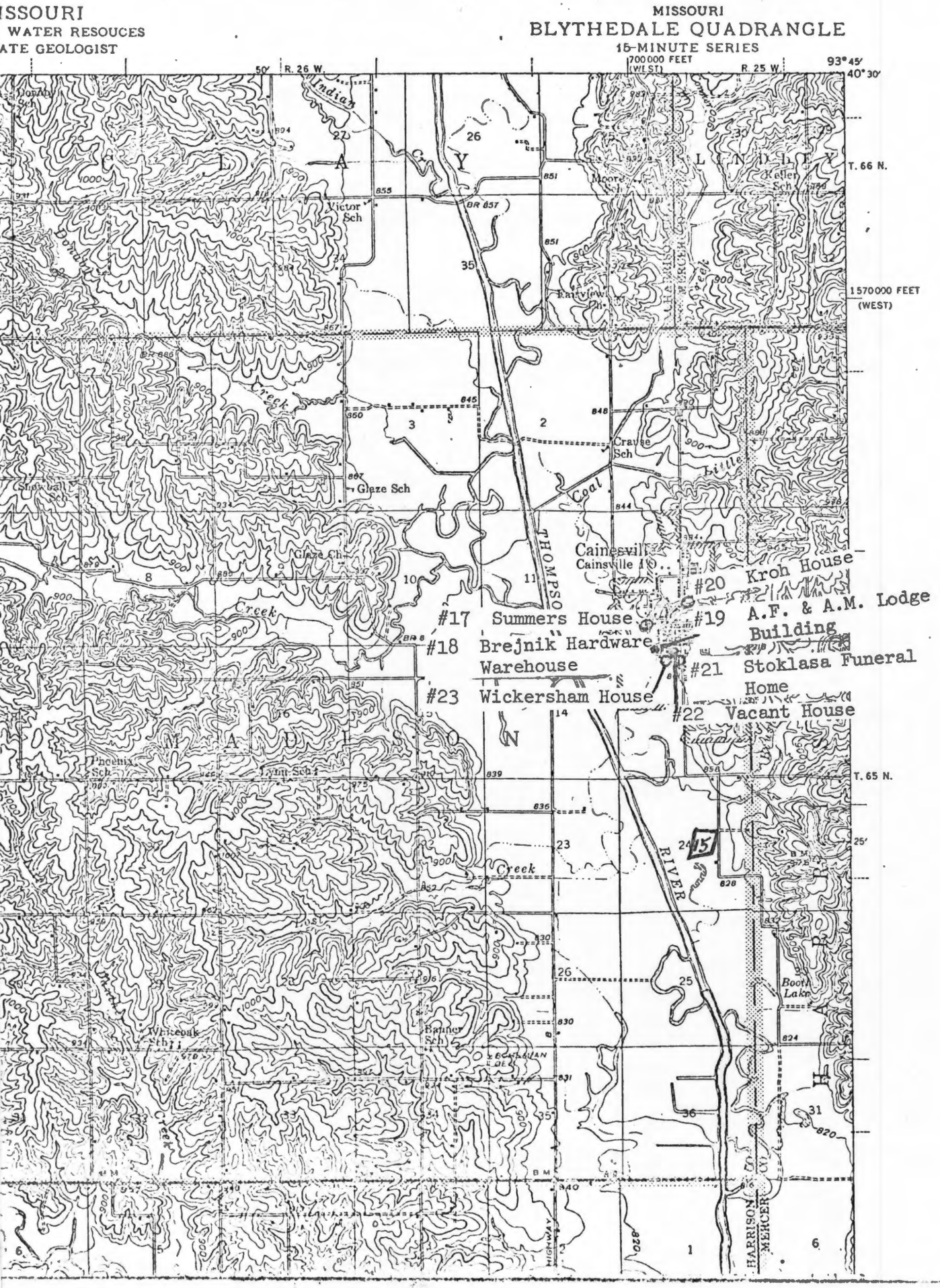
ISSOURI
WATER RESOUCES
ATE GEOLOGIST
MISSOURI
BLYTHEDALE QUADRANGLE
15-MINUTE SERIES
700000 FEET (WEST)
R. 26 W.
R. 25 W.
93°45'
40°30'
T. 66 N.
T. 65 N.
1570000 FEET (WEST)
CLAY
LINDLEY
MADISON
Victor Sch
Gleze Sch
Gleze Ch
Cravse Sch
Cainesville
Cainsville
Fairview Ch
Moore Sch
Keller Sch
Phoenix Sch
Lynn Sch
Whiteoak Sch
Banner Sch
Booth Lake
THOMPSON
RIVER
Coal Creek
Little Coal
Indian Creek
HARRISON CO.
MERCER CO.
#17 Summers House
#18 Brejnik Hardware Warehouse
#19 A.F. & A.M. Lodge Building
#20 Kroh House
#21 Stoklasa Funeral Home
#22 Vacant House
#23 Wickersham House

AF G AM
U.S. POST OFFICE

HISTORIC INVENTORY

HA-AS-001-047

1. No. 21

2. County Harrison

3. Location of Negatives Carneal's Office

4. Present Name(s) Stoklasa Funeral Home

5. Other Name(s) Wilkersham House/Nally House/ Wickerham House

6. Specific Location 2 blks S of Rt. N on the E edge of Town.

7. City or Town Cainsville, MO — If Rural, Township & Vicinity

8. Site Plan with North Arrow

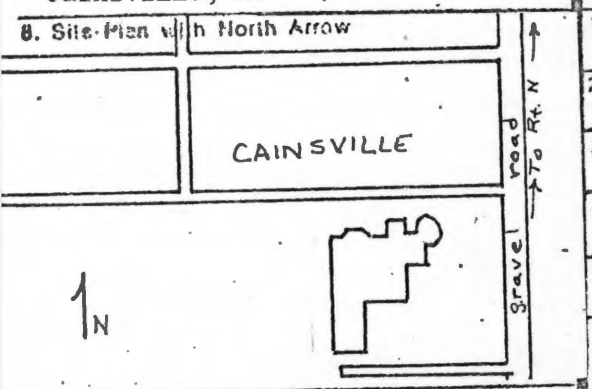

9. Coordinates UTM
Lat. NE¼ Sec 13
Long. TWP 65N R 26W

10. Site [ ] Building [X] Structure [ ] Object [ ]

11. On National Register? Yes [ ] No [X]

12. Is It Eligible? Yes [ ] No [ ]

13. Part of Estab. Hist. Dist.? Yes [ ] No [X]

14. District Potent'l? Yes [ ] No [ ]

15. Name of Established District

16. Thematic Category Architecture

17. Date(s) or Period 1900

18. Style or Design Queen Anne

19. Architect or Engineer Unknown

20. Contractor or Builder Unknown

21. Original Use, if apparent Residence

22. Present Use Funeral Home

23. Ownership Public [ ] Private [X]

24. Owner's Name & Address, if known Stoklasa Funeral Home
Cainsville, MO 64632

25. Open to Public? Yes [X] No [ ]

26. Local Contact Person or Organization O.A. Kelim

27. Other Surveys in Which Included

28. No. of Stories 3

29. Basement? Yes [X] No [ ]

30. Foundation Material Brick

31. Wall Construction Frame

32. Roof Type & Material Asymmetrical/asbestos

33. No. of Bays Front Irregular Side

34. Wall Treatment Weatherboard

35. Plan Shape asymmetrical

36. Changes (Explain in #42) Addition [X] Altered [ ] Moved [ ]

37. Condition Interior good Exterior good

38. Preservation Underway? Yes [X] No [ ]

39. Endangered? By What? Yes [ ] No [X]

40. Visible from Public Road? Yes [X] No [ ]

41. Distance from and Frontage on Road 25' D.

42. Further Description of Important Features
An outstanding example of Queen Anne architecture in Harrison County. The asymmetrical composition consists of a variety of forms, textures, and materials. There is a tower on the northeast corner with an open porch at the third floor level. There are patterned shingles used in the decoration of the gable ends and around the turrent. Brackets and dentils are found at the eaves and finials are found on all the conical roof points. (see appendix)

43. History and Significance
This home was probably built by Dr. H. Nally. It is one of the largest homes in the area and the best example of Queen Anne style in Harrison County.

44. Description of Environment and Outbuildings
The house is in a residential area of a small rural community.
There is a new garage on the southwest corner of the house.

45. Sources of Information
See appendix

46. Prepared by T. Carneal

47. Organization NWMSU Hist. Survey

48. Date 9/80

49. Revision Date(s)

1. No. 21
2. County Harrison
4. Present Name(s) Stoklasa Funeral Home
5. Other Name(s) Dr. Nally House/Wilkersham House

HA-AS-001-047

#42 Appendix
The porch wraps around the north and east sections of the house. The carpenter balustrades and Ionic columns are outstanding. Tall chimneys and colored glass further accenuate this house.

#45 Appendix
Harrison County Bicentennial History. Marceline, MO: Walsworth Publishing Co., 1976.

Harrison County, Missouri. Rural Directory. Algona, IA: Directory Service Co., 1976.

History of Harrison and Mercer Counties. Chicago, IL: Goodspeed, 1888.

History of Harrison County. Topeka-Indianapolis: Historical Publishing Co., 1921.

Illustrated Historical Atlas of Harrison County, MO. Philadelphia, PA: Edwards Brothers, Co., 1876.

Plat Book of Harrison County, MO. Rockford, IL: W.W. Hixson & Co., 1925.

Plat Book of Harrison County, MO. Philadelphia, PA: Northwest Publishing Co., 1898.

Standard Atlas of Harrison County, MO. Chicago, IL: George A. Ogle & Co., 1917.

Wanamaker, George W. History of Harrison County. Topeka, KS: Historical Publishing Co., 1921.

Young, Garner. Land Hunger. No publisher, 1979.

/

HA-AS-001-047

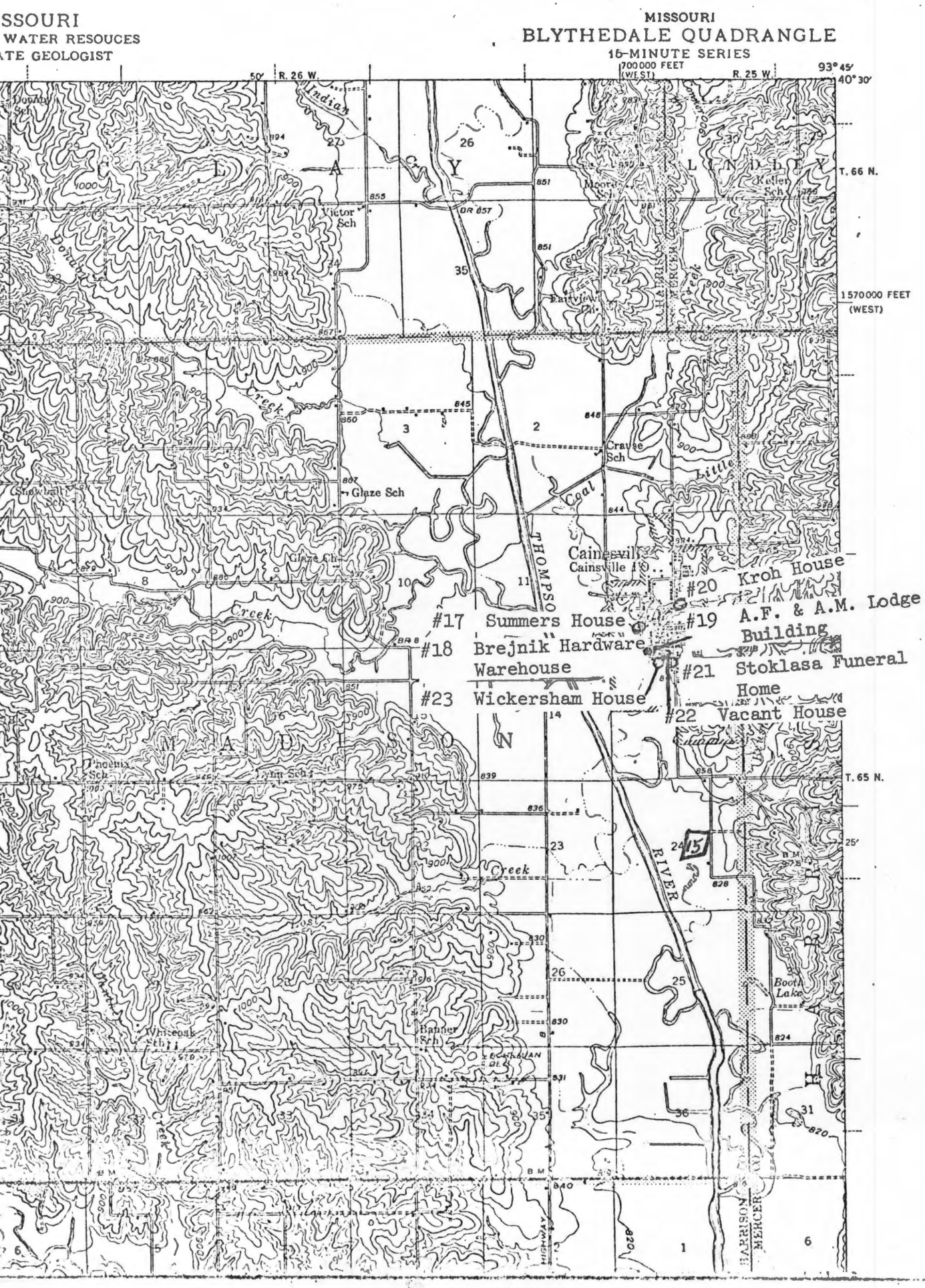
SSOURI
WATER RESOUCES
ATE GEOLOGIST
MISSOURI
BLYTHEDALE QUADRANGLE
15-MINUTE SERIES
R. 26 W.
R. 25 W.
700000 FEET (WEST)
93° 45'
40° 30'
T. 66 N.
1570000 FEET (WEST)
T. 65 N.
Indian Creek
Victor Sch
Moore Sch
Keller Sch
Fairview Ch
Crawford Sch
Glaze Sch
Glaze Ch
Cravse Sch
Little Coal
THOMPSON
Cainesville
Cainsville P.O.
#17 Summers House
#18 Brejnik Hardware Warehouse
#19 A.F. & A.M. Lodge Building
#20 Kroh House
#21 Stoklasa Funeral Home
#22 Vacant House
#23 Wickersham House
MADISON
Phoenix Sch
Lynn Sch
Whiteoak Sch
Banner Sch
Booth Lake
RIVER
Creek
HARRISON
MERCER

HISTORIC INVENTORY

HA-AS-001-048

1. No. 22

2. County: Harrison

3. Location of Negatives: Carneal's Office

4. Present Name(s): Vacant house

5. Other Name(s):

6. Specific Location: 2 blks S of Rt N on the N side of the street

7. City or Town: Cainsville, MO — If Rural, Township & Vicinity

8. Site Plan with North Arrow

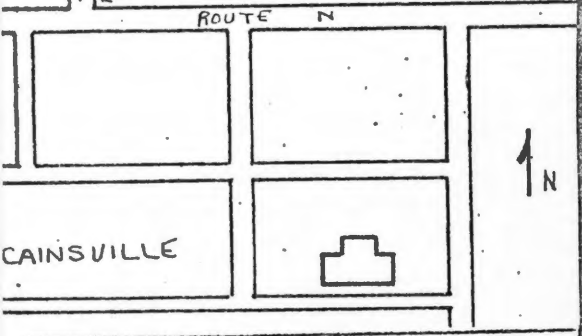

9. Coordinates — UTM
Lat. NE¼ Sec 13
Long. TWP 65N R 26W

10. Site / Building [X] — Structure / Object

11. On National Register? Yes / No [X]

12. Is It Eligible? Yes / No

13. Part of Estab. Hist. Dist.? Yes / No [X]

14. District Potent'l? Yes / No

15. Name of Established District

16. Thematic Category: Architecture

17. Date(s) or Period: Circa 1890

18. Style or Design: Mansard/2nd Empire

19. Architect or Engineer: Unknown

20. Contractor or Builder: Unknown

21. Original Use, if apparent: Residence

22. Present Use: Vacant

23. Ownership: Public / Private [X]

24. Owner's Name & Address, if known: Unknown Owner, Cainsville, MO 64632

25. Open to Public? Yes / No [X]

26. Local Contact Person or Organization: O.A. Kelim

27. Other Surveys in Which Included

28. No. of Stories: 2

29. Basement? Yes [X] No /

30. Foundation Material: Limestone

31. Wall Construction: Frame

32. Roof Type & Material: Mansard/Wood shingle

33. No. of Bays — Front: 3 Side: 1

34. Wall Treatment: Weatherboard

35. Plan Shape: Rectangle

36. Changes (Explain in #42) — Addition / Altered / Moved /

37. Condition — Interior: poor; Exterior: poor

38. Preservation Underway? Yes / No [X]

39. Endangered? By What? Yes / No /

40. Visible from Public Road? Yes [X] No /

41. Distance from and Frontage on Road: 25' D

42. Further Description of Important Features

There are hoods over the double attenuated windows. This same style of window treatment was seen on a house in Clay Township north of Akron which leads one to speculate they might have been built by the same contractor. A small porch on the south facade has a carpenter trim valance and columns.

43. History and Significance

Research has failed to reveal the background of this structure.

44. Description of Environment and Outbuildings

The house is in a residential area of a small rural community.

45. Sources of Information

See appendix

46. Prepared by: T. Carneal

47. Organization: NWMSU Hist. Survey

48. Date

49. Revision Date(s)

1. No. 22
2. County Harrison
4. Present Name(s) Vacant house in Cainsville
5. Other Name(s)

HA-AS-001-048

#45 Appendix

Harrison County Bicentennial History. Marceline, MO: Walsworth Publishing Co., 1976.

Harrison County, Missouri. Rural Directory. Algona, IA: Directory Service Co., 1976.

History of Harrison and Mercer Counties. Chicago, IL: Goodspeed, 1888.

History of Harrison County. Topeka-Indianapolis: Historical Publishing Co., 1921.

Illustrated Historical Atlas of Harrison County, MO. Philadelphia, PA: Edwards Brothers, Co., 1876.

Plat Book of Harrison County, MO. Rockford, IL: W.W. Hixson & Co., 1925.

Plat Book of Harrison County, MO. Philadelphia, PA: Northwest Publishing Co., 1898.

Standard Atlas of Harrison County, MO. Chicago, IL: George A. Ogle & Co., 1917.

Wanamaker, George W. History of Harrison County. Topeka, KS: Historical Publishing Co., 1921.

Young, Garner. Land Hunger. No publisher, 1979.

/

HA-AS-001-046

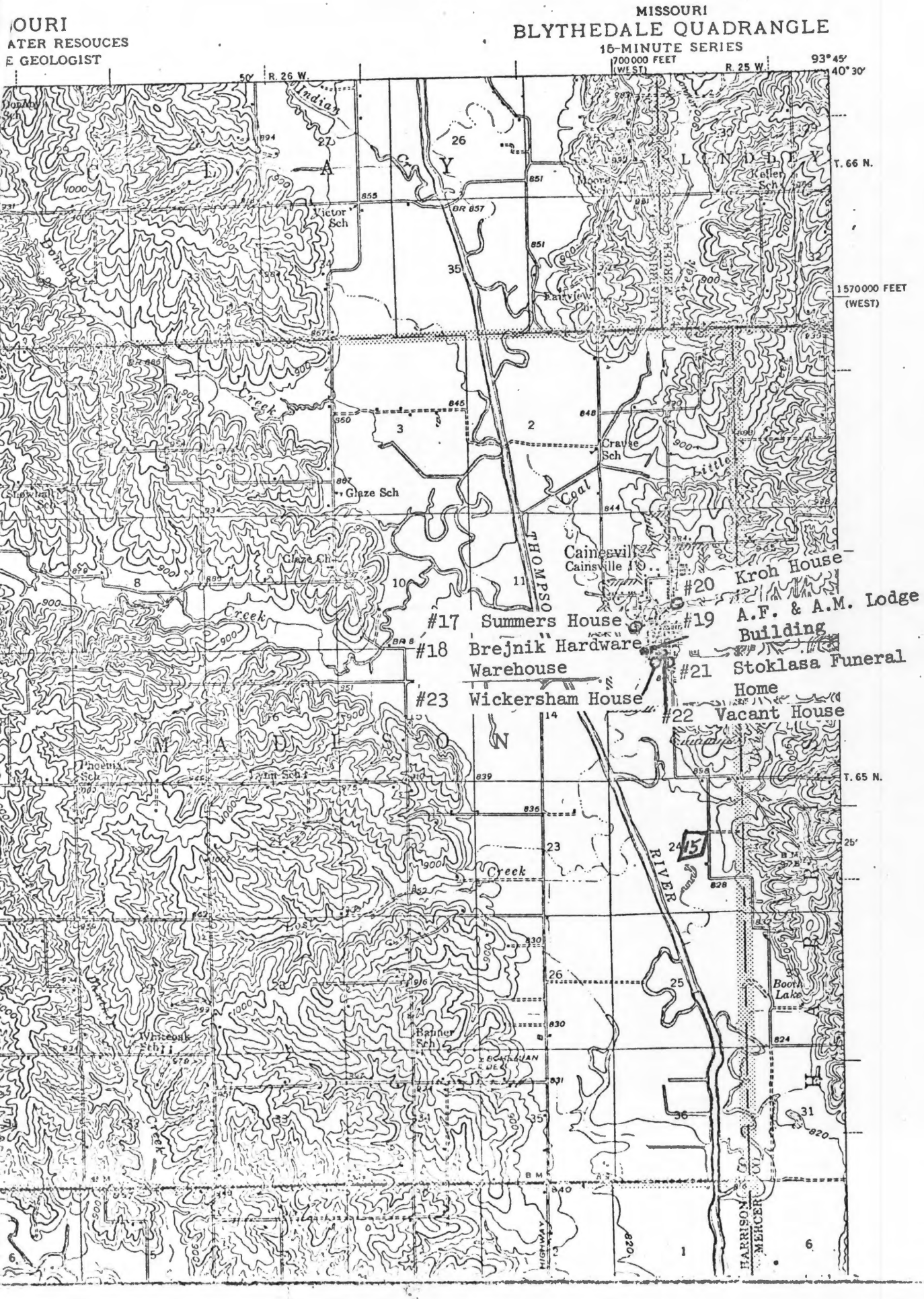
MISSOURI
BLYTHEDALE QUADRANGLE
15-MINUTE SERIES
700000 FEET (WEST)
R. 26 W.
R. 25 W.
93°45'
40°30'
T. 66 N.
T. 65 N.
1570000 FEET (WEST)
Indian Cr.
Victor Sch
Moore Sch
Keller Sch
Fairview Ch
Glaze Sch
Glaze Ch
Cravens Sch
Coal Creek
Little Coal Creek
THOMPSON
Cainesville
Cainsville P.O.
#17 Summers House
#18 Brejnik Hardware Warehouse
#19 A.F. & A.M. Lodge Building
#20 Kroh House
#21 Stoklasa Funeral Home
#22 Vacant House
#23 Wickersham House
Phoenix Sch
Lynn Sch
Creek
RIVER
Booth Lake
Banner Sch
Whitecouk Sch
HARRISON
MERCER
HIGHWAY

HISTORIC INVENTORY

HA-AS-001-049

1. No. 23

2. County Harrison

3. Location of Negatives Carneal's Office

4. Present Name(s) Wickersham House

5. Other Name(s)

6. Specific Location
2 blks S of Rt. N on the S side of the Street

7. City or Town If Rural, Township & Vicinity
Cainsville, MO

8. Site Plan with North Arrow

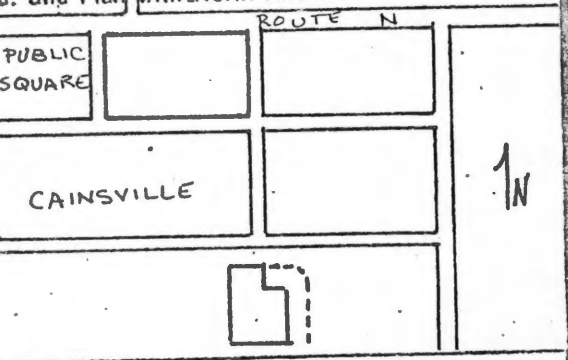

9. Coordinates UTM
Lat. Long. NE¼ Sec. 13 TWP 65N R 26W

10. Site [ ] Building [X] Structure [ ] Object [ ]

11. On National Register? Yes [ ] No [X]

12. Is It Eligible? Yes [ ] No [ ]

13. Part of Estab. Hist. Dist.? Yes [ ] No [X]

14. District Potent'l? Yes [ ] No [ ]

15. Name of Established District

16. Thematic Category
Archicture

17. Date(s) or Period
1885

18. Style or Design
Eclectic

19. Architect or Engineer
Unknown

20. Contractor or Builder
Unknown

21. Original Use, if apparent
Residence

22. Present Use
Residence

23. Ownership Public [ ] Private [X]

24. Owner's Name & Address, if known
Stella Wickersham
Cainsville, MO 64632

25. Open to Public? Yes [ ] No [X]

26. Local Contact Person or Organization
O.A. Kelim

27. Other Surveys in Which Included

28. No. of Stories 2

29. Basement? Yes [X] No [ ]

30. Foundation Material
Limestone

31. Wall Construction
Frame

32. Roof Type & Material
Clipped Gable/asbestos

33. No. of Bays Front 1 Side irreg.

34. Wall Treatment
Weatherboard

35. Plan Shape irregular

36. Changes (Explain in #42) Addition [ ] Altered [ ] Moved [ ]

37. Condition Interior good Exterior good

38. Preservation Underway? Yes [X] No [ ]

39. Endangered? By What? Yes [ ] No [X]

40. Visible from Public Road? Yes [X] No [ ]

41. Distance from and Frontage on Road
25' D

42. Further Description of Important Features

A bay protrudes on the east facade. There is an oval window in the east wall of the second floor. The window headers are Gothic in shape. There are patterned shingles in the second floor gable ends.

43. History and Significance

One of the oldest surving homes in Cainsville.

44. Description of Environment and Outbuildings
The house is in a residential area of a small rural community.

45. Sources of Information

See appendix

46. Prepared by
T. Carneal

47. Organization
NWMSU Hist. Survey

48. Date 8/80

49. Revision Date(s)

1. No. 23
2. County Harrison
4. Present Name(s) Wickersham House
5. Other Name(s)

HA-AS-001-049

#45 Appendix

Harrison County Bicentennial History. Marceline, MO: Walsworth Publishing Co., 1976.

Harrison County, Missouri. Rural Directory. Algona, IA: Directory Service Co., 1976.

History of Harrison and Mercer Counties. Chicago, IL: Goodspeed, 1888.

History of Harrison County. Topeka-Indianapolis: Historical Publishing Co., 1921.

Illustrated Historical Atlas of Harrison County, MO. Philadelphia, PA: Edwards Brothers, Co., 1876.

Plat Book of Harrison County, MO. Rockford, IL: W.W. Hixson & Co., 1925.

Plat Book of Harrison County, MO. Philadelphia, PA: Northwest Publishing Co., 1898.

Standard Atlas of Harrison County, MO. Chicago, IL: George A. Ogle & Co., 1917.

Wanamaker, George W. History of Harrison County. Topeka, KS: Historical Publishing Co., 1921.

Young, Garner. Land Hunger. No publisher, 1979.

/

HA-AS-001-049

SSOURI
WATER RESOUCES
TE GEOLOGIST

MISSOURI
BLYTHEDALE QUADRANGLE
15-MINUTE SERIES

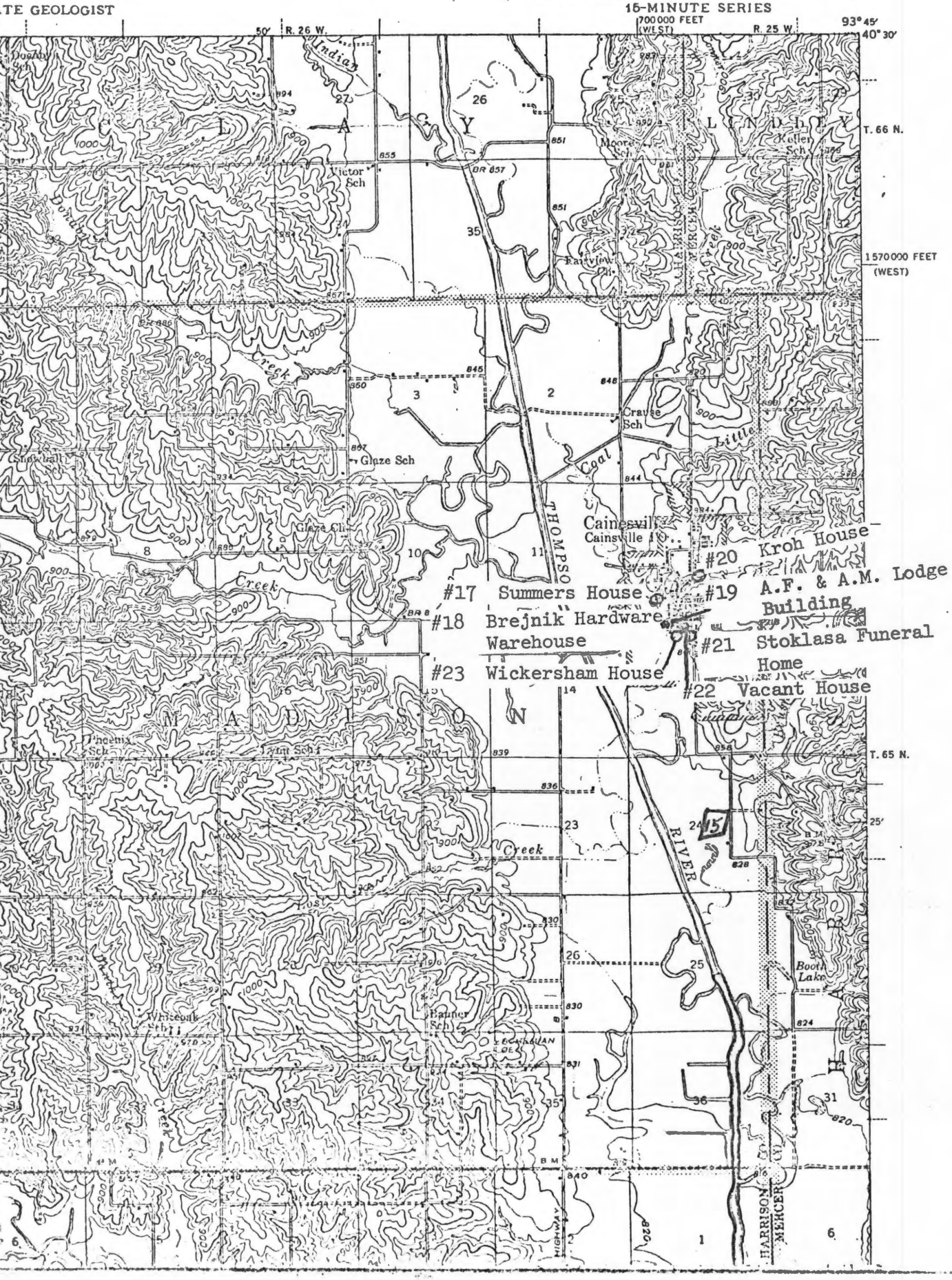

HISTORIC INVENTORY

HA-AS-001-050

1. No. 17

2. County Harrison

3. Location of Negatives Carneal's Office

4. Present Name(s) Summers House

5. Other Name(s)

6. Specific Location ¾ mi NW of Cainsville

Route V

7. City or Town Cainsville, MO **If Rural, Township & Vicinity**

8. Site Plan with North Arrow

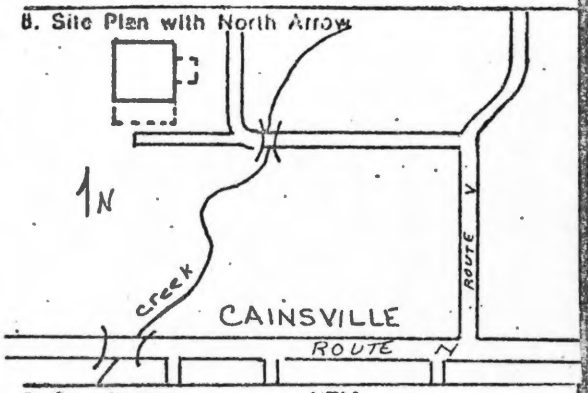

9. Coordinates **UTM**
Lat. SW¼ Sec 12.
Long. TWP 65N R 26W

10. Site ☐ Building ☒ Structure ☐ Object ☐

11. On National Register? Yes ☐ No ☒

12. Is It Eligible? Yes ☐ No ☐

13. Part of Estab. Hist. Dist.? Yes ☐ No ☒

14. District Potent'l? Yes ☐ No ☐

15. Name of Established District

16. Thematic Category Architecture

17. Date(s) or Period circa 1880

18. Style or Design Eclectic

19. Architect or Engineer Unknown

20. Contractor or Builder Unknown

21. Original Use, if apparent Residence

22. Present Use Residence

23. Ownership Public ☐ Private ☒

24. Owner's Name & Address, if known Lawson Summers
Cainsville, MO 64632

25. Open to Public? Yes ☐ No ☒

26. Local Contact Person or Organization O.A. Kelim

27. Other Surveys in Which Included

28. No. of Stories 2

29. Basement? Yes ☒ No ☐

30. Foundation Material Limestone

31. Wall Construction Frame

32. Roof Type & Material Hip/asbestos

33. No. of Bays Front 3 Side 3

34. Wall Treatment Weatherboard

35. Plan Shape Square

36. Changes (Explain in #42) Addition ☐ Altered ☐ Moved ☐

37. Condition Interior good Exterior good

38. Preservation Underway? Yes ☒ No ☐

39. Endangered? By What? Yes ☐ No ☒

40. Visible from Public Road? Yes ☒ No ☐

41. Distance from and Frontage on Road 50' D

42. Further Description of Important Features

This eclectic Queen Anne/Italianate style house has a two story porch on the south and a balcony on the east. There is carpenter trim on both with heavy drops at the corner of the balcony. Brackets are found at the cornice and patterned shingles in the gable peaks.

43. History and Significance

One of the large older homes in the area.

44. Description of Environment and Outbuildings

The house is in a rural area with numerous farm buildings on the property.

45. Sources of Information

See appendix

46. Prepared by T. Carneal

47. Organization NWMSU Hist. Survey

48. Date 8/80

49. Revision Date(s)

1. No. 17
2. County Harrison
4. Present Name(s) Summers House
5. Other Name(s)

HA-AS-001-050

#45 Appendix

Harrison County Bicentennial History. Marceline, MO: Walsworth Publishing Co., 1976.

Harrison County, Missouri. Rural Directory. Algona, IA: Directory Service Co., 1976.

History of Harrison and Mercer Counties. Chicago, IL: Goodspeed, 1888.

History of Harrison County. Topeka-Indianapolis: Historical Publishing Co., 1921.

Illustrated Historical Atlas of Harrison County, MO. Philadelphia, PA: Edwards Brothers, Co., 1876.

Plat Book of Harrison County, MO. Rockford, IL: W.W. Hixson & Co., 1925.

Plat Book of Harrison County, MO. Philadelphia, PA: Northwest Publishing Co., 1898.

Standard Atlas of Harrison County, MO. Chicago, IL: George A. Ogle & Co., 1917.

Wanamaker, George W. History of Harrison County. Topeka, KS: Historical Publishing Co., 1921.

Young, Garner. Land Hunger. No publisher, 1979.

/

HA-AS-001-050

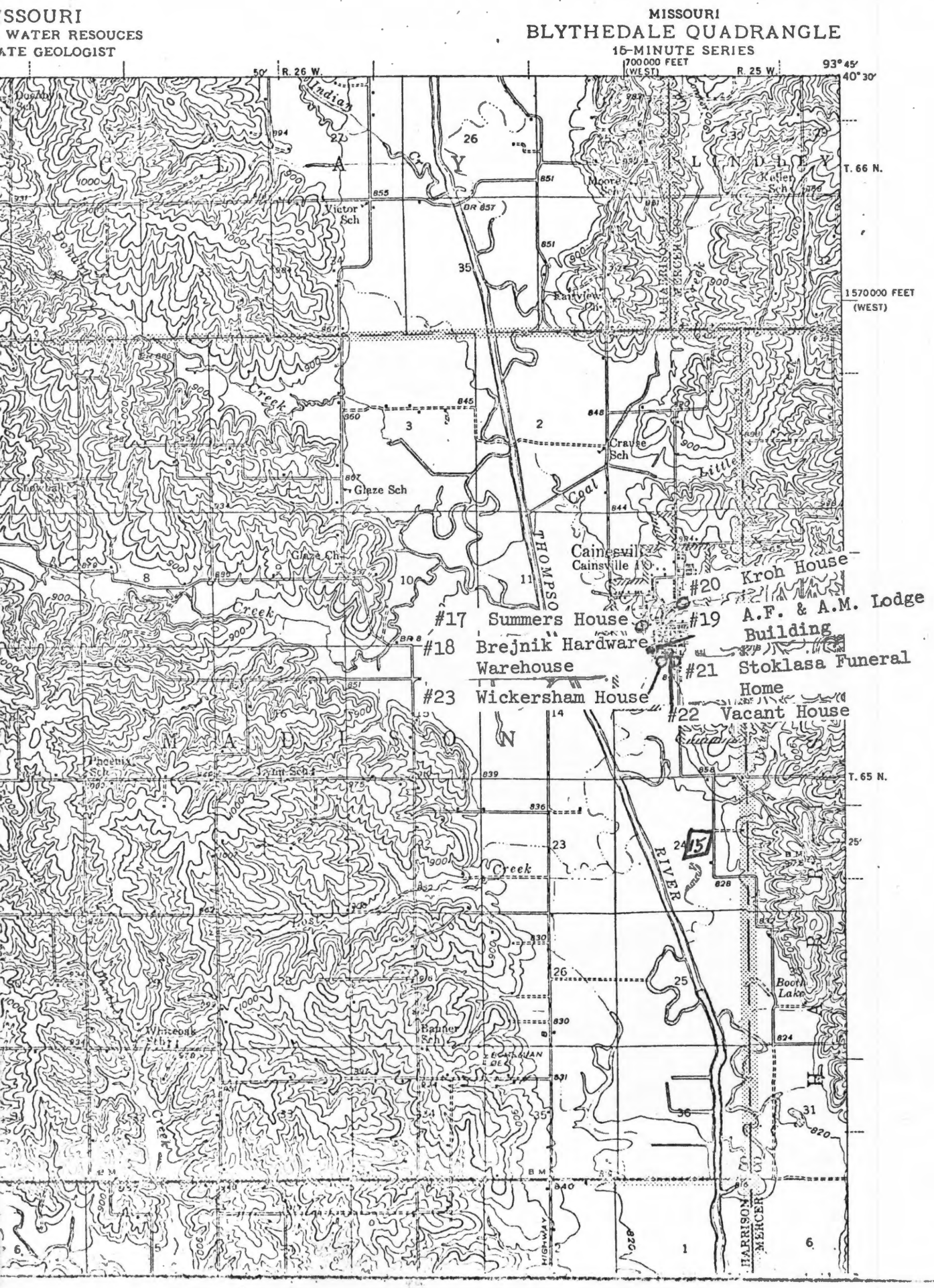
SSOURI
WATER RESOUCES
ATE GEOLOGIST
MISSOURI
BLYTHEDALE QUADRANGLE
15-MINUTE SERIES
R. 26 W.
R. 25 W.
93°45'
40°30'
700000 FEET (WEST)
1570000 FEET (WEST)
T. 66 N.
T. 65 N.
Indian
Victor Sch
Moore Sch
Keller Sch
Fairview Ch
Creek
Cravse Sch
Glaze Sch
Glaze Ch
Coal
Little
Cainesville
Cainsville P.O.
THOMPSON
#20 Kroh House
#17 Summers House
#19 A.F. & A.M. Lodge Building
#18 Brejnik Hardware Warehouse
#21 Stoklasa Funeral Home
#23 Wickersham House
#22 Vacant House
MADISON
Phoenix Sch
Jim Sch
Whiteoak Sch
Banner Sch
RIVER
Boots Lake
HARRISON
MERCER

HISTORIC INVENTORY

HA-AS-001-051

1. No. 20

2. County Harrison

3. Location of Negatives Carneal's Office

4. Present Name(s) Kroh House

5. Other Name(s)

6. Specific Location ½ mi N of Rt. N on Rt. V on E aide of the road.

7. City or Town Cainsville, MO **If Rural, Township & Vicinity**

8. Site Plan with North Arrow

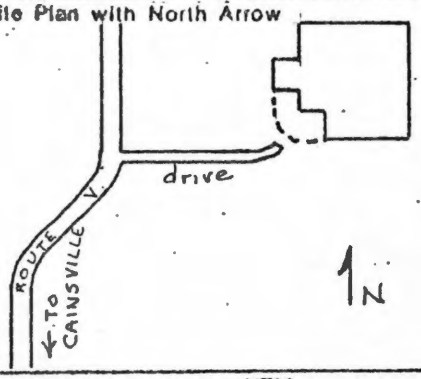

9. Coordinates UTM
Lat. SE¼ Sec 12
Long. TWP 65N R 26W

10. Site [ ] Building [X] Structure [ ] Object [ ]

11. On National Register? Yes [ ] No [X]

12. Is It Eligible? Yes [ ] No [ ]

13. Part of Estab. Hist. Dist.? Yes [ ] No [X]

14. District Potent'l? Yes [ ] No [ ]

15. Name of Established District

16. Thematic Category Architecture

17. Date(s) or Period Circa 1900

18. Style or Design Queen Anne/Italianate

19. Architect or Engineer Unknown

20. Contractor or Builder Unknown

21. Original Use, if apparent Residence

22. Present Use Residence

23. Ownership Public [ ] Private [X]

24. Owner's Name & Address, if known Gene Kroh
Cainsville, MO 64432

25. Open to Public? Yes [ ] No [X]

26. Local Contact Person or Organization O.A. Kelim

27. Other Surveys in Which Included

28. No. of Stories 1

29. Basement? Yes [X] No [ ]

30. Foundation Material Limestone

31. Wall Construction Frame

32. Roof Type & Material Hip-gable/asbestos

33. No. of Bays Front irreg. Side

34. Wall Treatment Weatherboard

35. Plan Shape asymmetrical

36. Changes (Explain in #42) Addition [ ] Altered [ ] Moved [ ]

37. Condition Interior good Exterior good

38. Preservation Underway? Yes [X] No [ ]

39. Endangered? By What? Yes [ ] No [X]

40. Visible from Public Road? Yes [X] No [ ]

41. Distance from and Frontage on Road 35' D

42. Further Description of Important Features

An elaborate use of pattern shingles in the gable ends and at the base of the house. Heavy brackets at the cornice and the elaborate carved columns on the porch borrow from the Italianate style. Colored glass is found in the upper sash of the double wide windows.

43. History and Significance

This is one of the older homes in Cainsville.

44. Description of Environment and Outbuildings

Is located in the residential area of a small rural community.

45. Sources of Information

See appendix

46. Prepared by T. Carneal

47. Organization NWMSU Hist. Survey

48. Date 8/80

49. Revision Date(s)

1. No. 20
2. County Harrison
4. Present Name(s) Kroh House
5. Other Name(s)

#45 Appendix

Harrison County Bicentennial History. Marceline, MO: Walsworth Publishing Co., 1976.

Harrison County, Missouri. Rural Directory. Algona, IA: Directory Service Co., 1976.

History of Harrison and Mercer Counties. Chicago, IL: Goodspeed, 1888.

History of Harrison County. Topeka-Indianapolis: Historical Publishing Co., 1921.

Illustrated Historical Atlas of Harrison County, MO. Philadelphia, PA: Edwards Brothers, Co., 1876.

Plat Book of Harrison County, MO. Rockford, IL: W.W. Hixson & Co., 1925.

Plat Book of Harrison County, MO. Philadelphia, PA: Northwest Publishing Co., 1898.

Standard Atlas of Harrison County, MO. Chicago, IL: George A. Ogle & Co., 1917.

Wanamaker, George W. History of Harrison County. Topeka, KS: Historical Publishing Co., 1921.

Young, Garner. Land Hunger. No publisher, 1979.

HA-AS-001-051

SSOURI
WATER RESOUCES
ATE GEOLOGIST

MISSOURI
BLYTHEDALE QUADRANGLE
15-MINUTE SERIES

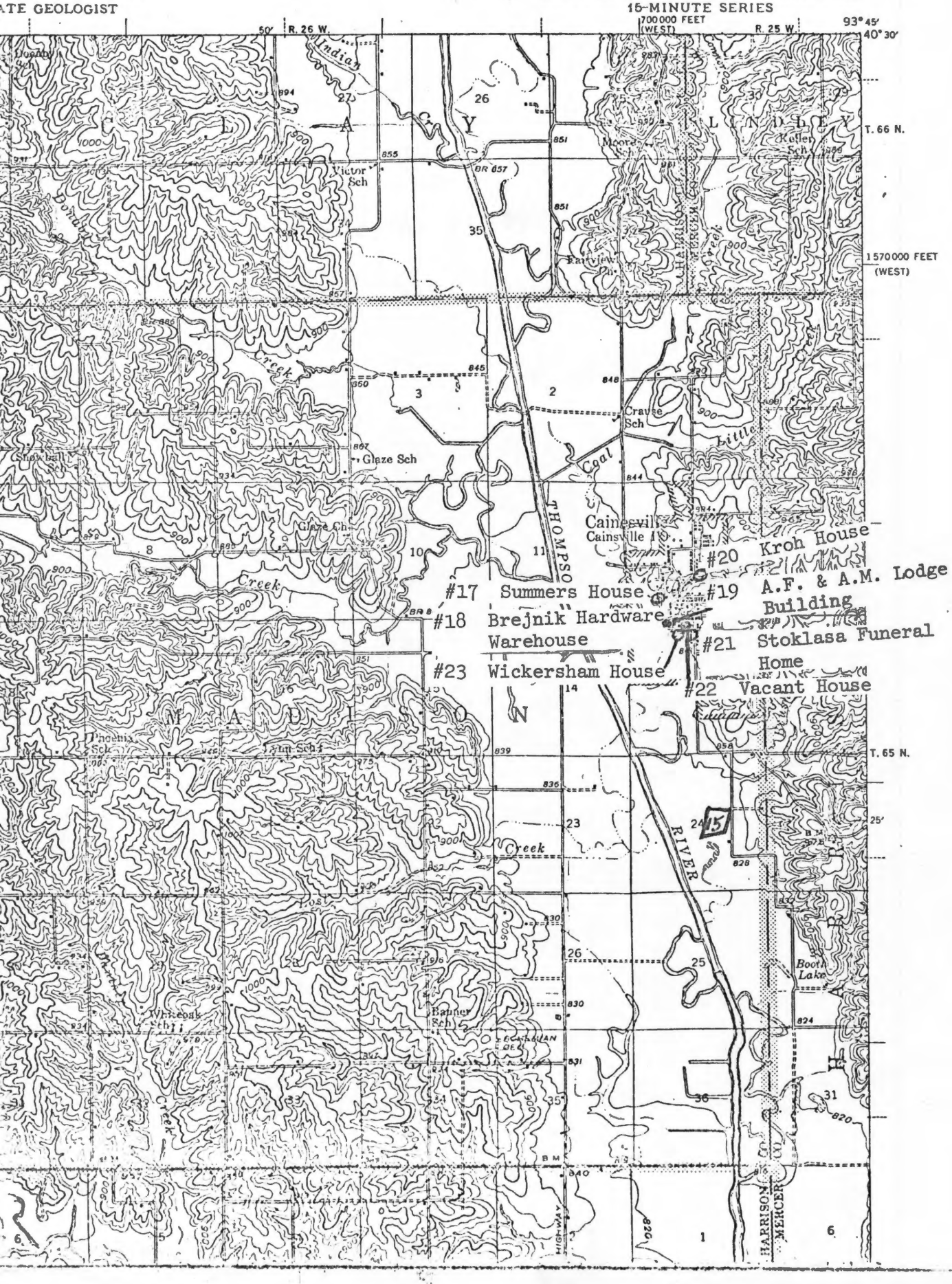

HA-AS-001-052

HISTORIC INVENTORY

. No. 8

. County Harrison

. Location of Negatives Carneal's Office

4. Present Name(s) Alley House

5. Other Name(s) Hoffman House

. Specific Location Blk E of Hwy 69 in Eagleville

7. City or Town Ealgeville, MO — If Rural, Township & Vicinity

. Site Plan with North Arrow

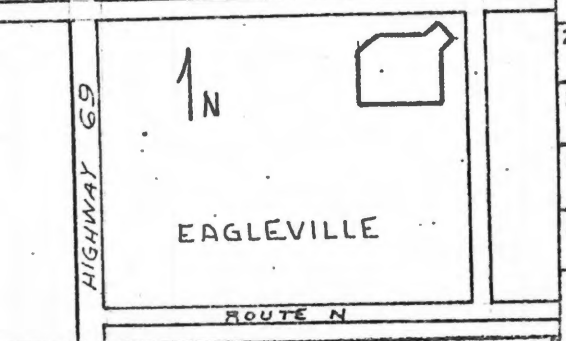

9. Coordinates UTM
Lat.
Long. NW¼ Sec 6 TWP 65N R 27W

10. Site ( ) Building (X) Structure ( ) Object ( )

11. On National Register? Yes ( ) No (X)

12. Is It Eligible? Yes ( ) No ( )

13. Part of Estab. Hist. Dist.? Yes ( ) No (X)

14. District Potent'l? Yes ( ) No ( )

15. Name of Established District

16. Thematic Category Architecture

17. Date(s) or Period Circa 1900

18. Style or Design Queen Anne

19. Architect or Engineer Unknown

20. Contractor or Builder Unknown

21. Original Use, if apparent Residence

22. Present Use Residence

23. Ownership Public ( ) Private (X)

24. Owner's Name & Address, if known Tony Alley
Eagleville, MO 64442

25. Open to Public? Yes ( ) No (X)

26. Local Contact Person or Organization O.A. Kelim

27. Other Surveys in Which Included

28. No. of Stories 2

29. Basement? Yes (X) No ( )

30. Foundation Material Stone

31. Wall Construction Frame

32. Roof Type & Material Gable/Asbestos

33. No. of Bays irregular
Front Side

34. Wall Treatment Weatherboard/shingles

35. Plan Shape Asymmetrical

36. Changes (Explain in #42) Addition ( ) Altered ( ) Moved ( )

37. Condition
Interior good
Exterior good

38. Preservation Underway? Yes (X) No ( )

39. Endangered? By What? Yes ( ) No (X)

40. Visible from Public Road? Yes (X) No ( )

41. Distance from and Frontage on Road 15' D.

42. Further Description of Important Features

Patterned shingles are used in the gable ends. Sun radiating patterns are found above the windows. There is a bay window and second story tower with brackets at the eave in the northeast corner of the house.

43. History and Significance

William Hoffman, an early postmaster in Eagleville, lived in the house.

44. Description of Environment and Outbuildings

The house is in a residential area of a small rural community.

45. Sources of Information

See appendix

Nellie Herron. Eagleville Memories: Past and Present. pg. 153.

46. Prepared by T. Carneal

47. Organization NWMSU Hist. Survey

48. Date

49. Revision Date(s)

1. No. 8

2. County Harrison

4. Present Name(s) Alley House

5. Other Name(s) Hoffman House

HA-AS-001-052

#45 Appendix

Harrison County Bicentennial History. Marceline, MO: Walsworth Publishing Co., 1976.

Harrison County, Missouri. Rural Directory. Algona, IA: Directory Service Co., 1980.

History of Harrison and Mercer Counties. Chicago, IL: Goodspeed, 1888.

History of Harrison County. Topeka-Indianapolis: Historical Publishing Co., 1921.

Illustrated Historical Atlas of Harrison County, MO. Philadelphia, PA: Edwards Brothers, 1876.

Plat Book of Harrison County, MO. Rockford, IL: W.W. Hixson & Co., 1925.

Plat Book of Harrison County, MO. Philadelphia, PA: Northwest Publishing Co., 1898.

Standard Atlas of Harrison County, MO. Chicago, IL: George A. Ogle & Co., 1917.

Wanamaker, George W. History of Harrison County. Topeka, KS: Historical Publishing Co., 1921.

Young, Garner. Land Hunger, No publisher, 1979.

HA-AS-001-052

Missouri
Blythedale Quadrangle
15 Minute Series.

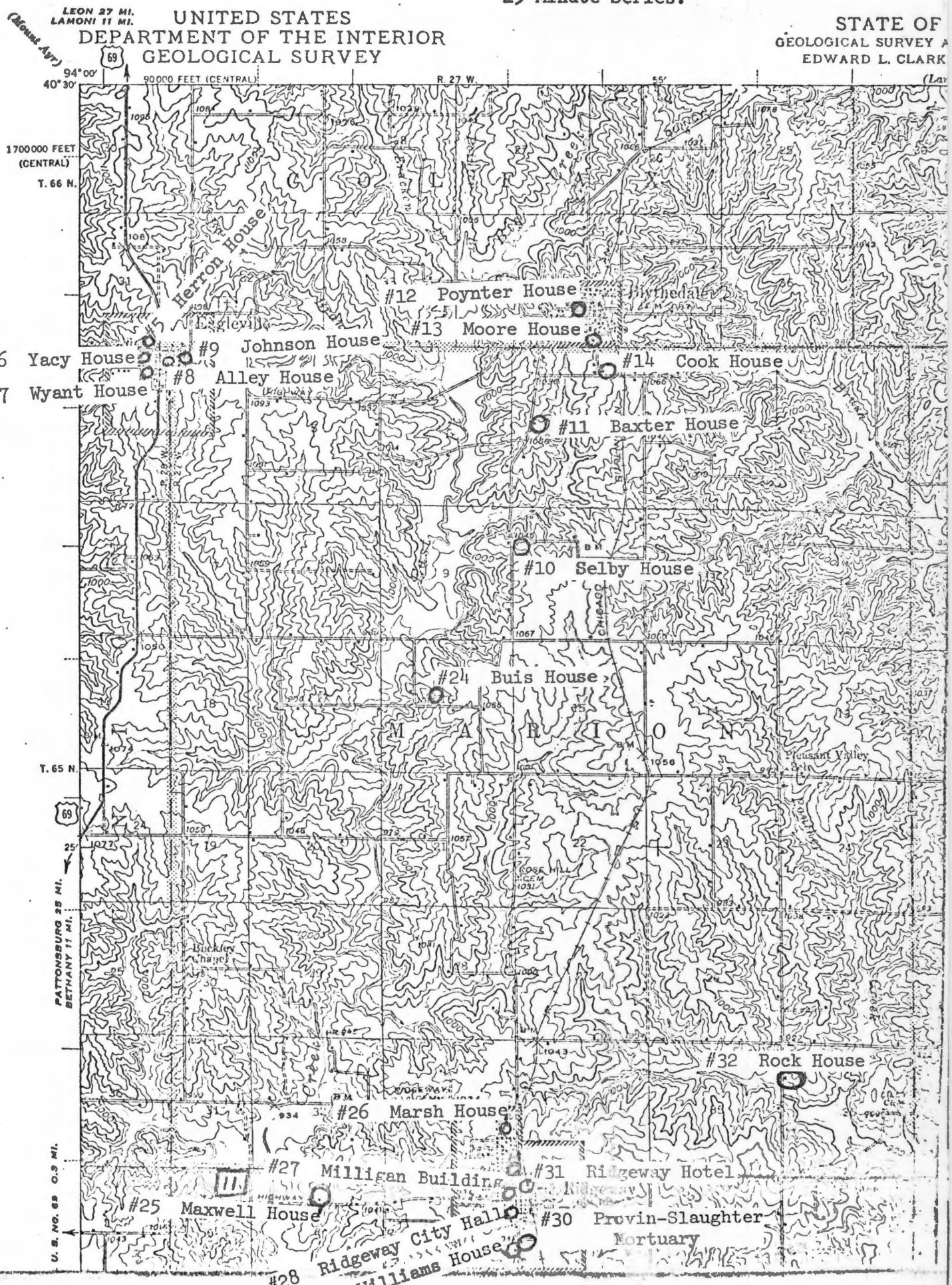

HISTORIC INVENTORY

HA-AS-001-053

1. No. 9

2. County Harrison

3. Location of Negatives Carneal's Office

4. Present Name(s) Johnson House

5. Other Name(s) Hubbard House

6. Specific Location
On the E side of Eagleville N of Rt. N and E of Hwy 69.

7. City or Town Eagleville, MO **If Rural, Township & Vicinity**

8. Site Plan with North Arrow

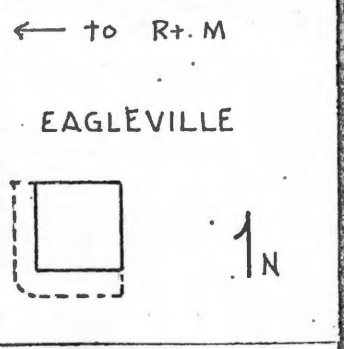

9. Coordinates UTM
Lat. / Long. NW¼ Sec 6 TWP 65N R 27W

10. Site [ ] Building [X] Structure [ ] Object [ ]

11. On National Register? Yes [ ] No [X]

12. Is It Eligible? Yes [ ] No [ ]

13. Part of Estab. Hist. Dist.? Yes [ ] No [X]

14. District Potent'l? Yes [ ] No [ ]

15. Name of Established District

16. Thematic Category Architecture

17. Date(s) or Period Circa 1900

18. Style or Design Queen Anne

19. Architect or Engineer Unknown

20. Contractor or Builder Unknown

21. Original Use, if apparent Residence

22. Present Use Residence

23. Ownership Public [ ] Private [X]

24. Owner's Name & Address, if known Myron Johnson
Eagleville, MO 64442

25. Open to Public? Yes [ ] No [X]

26. Local Contact Person or Organization O.A. Kelim

27. Other Surveys in Which Included

28. No. of Stories 2

29. Basement? Yes [ ] No [X]

30. Foundation Material Stone

31. Wall Construction Frame

32. Roof Type & Material Bellcast/asbestos

33. No. of Bays Front 2 Side 2

34. Wall Treatment Asbestos Shingle

35. Plan Shape Square

36. Changes (Explain in #42) Addition [ ] Altered [ ] Moved [ ]

37. Condition Interior Fair Exterior Fair

38. Preservation Underway? Yes [X] No [ ]

39. Endangered? By What? Yes [ ] No [X]

40. Visible from Public Road? Yes [X] No [ ]

41. Distance from and Frontage on Road 15' D

42. Further Description of Important Features

A rare square Queen Anne style home. The patterned shingles on the second story and bellcast roof are very unusual. Carpenter trimmed columns support the porch roof.

43. History and Significance

Research did not reveal the background of this structure.

44. Description of Environment and Outbuildings

The house is in a residential area of a small rural community.

45. Sources of Information

See appendix

46. Prepared by T. Carneal

47. Organization NWMSU Hist. Survey

48. Date 8/80

49. Revision Date(s)

1. No. 9
2. County Harrison
4. Present Name(s) Johnson House
5. Other Name(s) Hubbard House

HA-AS-001-053

#45 Appendix

Harrison County Bicentennial History. Marceline, MO: Walsworth Publishing Co., 1976.

Harrison County, Missouri. Rural Directory. Algona, IA: Directory Service Co., 1980.

History of Harrison and Mercer Counties. Chicago, IL: Goodspeed, 1888.

History of Harrison County. Topeka-Indianapolis: Historical Publishing Co., 1921.

Illustrated Historical Atlas of Harrison County, MO. Philadelphia, PA: Edwards Brothers, 1876.

Plat Book of Harrison County, MO. Rockford, IL: W.W. Hixson & Co., 1925.

Plat Book of Harrison County, MO. Philadelphia, PA: Northwest Publishing Co., 1898.

Standard Atlas of Harrison County, MO. Chicago, IL: George A. Ogle & Co., 1917.

Wanamaker, George W. History of Harrison County. Topeka, KS: Historical Publishing Co., 1921.

Young, Garner. Land Hunger, No publisher, 1979.

HA-AS-001-053

Missouri
Blythedale Quadrangle
15 Minute Series.

UNITED STATES
DEPARTMENT OF THE INTERIOR
GEOLOGICAL SURVEY

STATE OF
GEOLOGICAL SURVEY
EDWARD L. CLARK

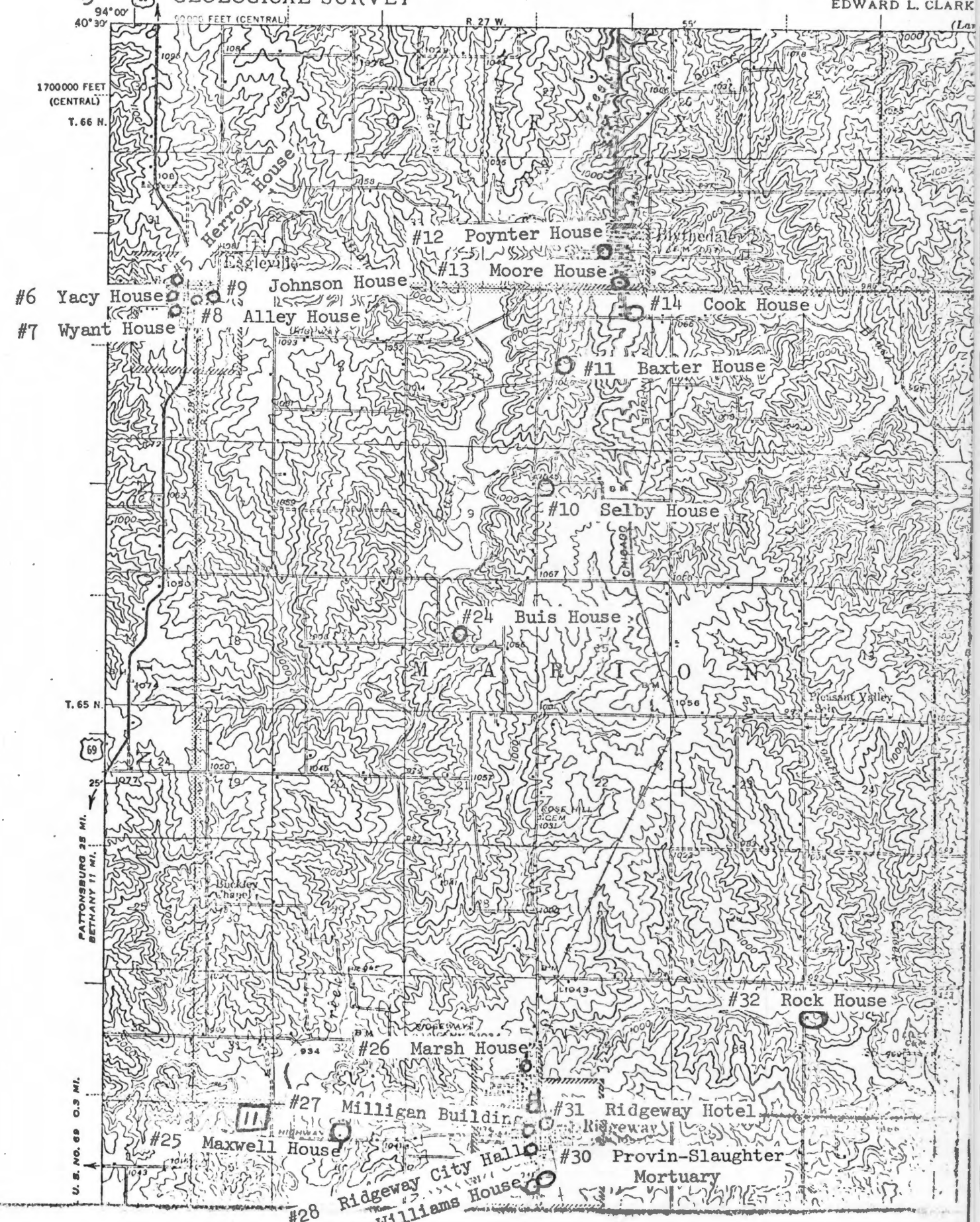

HISTORIC INVENTORY

HA-AS-001-054

1. No. 14

2. County: Harrison

3. Location of Negatives: Carneal's Office

4. Present Name(s): Cook House

5. Other Name(s):

6. Specific Location: S on Main Street as far as you can go. Turn E. 1st house N side

7. City or Town: If Rural, Township & Vicinity: Marion TWP

8. Site Plan with North Arrow

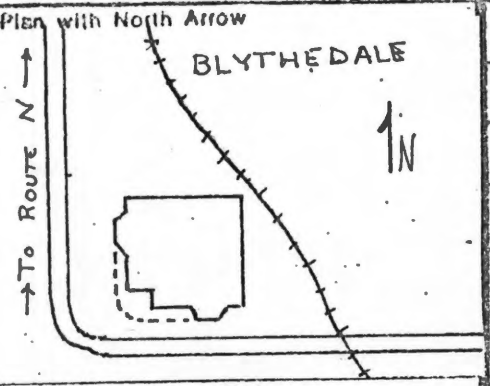

9. Coordinates: UTM Lat. / Long. NE ¼ Sec 3 TWP 65N R 27W

10. Site [ ] Building [X] Structure [ ] Object [ ]

11. On National Register? Yes [ ] No [X]

12. Is It Eligible? Yes [ ] No [ ]

13. Part of Estab. Hist. Dist.? Yes [ ] No [X]

14. District Potent'l? Yes [ ] No [ ]

15. Name of Established District

16. Thematic Category: Architecture

17. Date(s) or Period: Circa 1910

18. Style or Design: Queen Anne

19. Architect or Engineer: Unknown

20. Contractor or Builder: Unknown

21. Original Use, if apparent: Residence

22. Present Use: Residence

23. Ownership: Public [ ] Private [X]

24. Owner's Name & Address, if known: Andy Cook, Blythedale, MO 64426

25. Open to Public? Yes [ ] No [X]

26. Local Contact Person or Organization: O.A. Kelim

27. Other Surveys in Which Included

28. No. of Stories: 2

29. Basement? Yes [X] No [ ]

30. Foundation Material: Cement Block

31. Wall Construction: Frame

32. Roof Type & Material: Cross Gable/asbestos

33. No. of Bays: Front irreg. Side

34. Wall Treatment: Weatherboard

35. Plan Shape: asymmetrical

36. Changes (Explain in #42): Addition [ ] Altered [ ] Moved [ ]

37. Condition: Interior Fair; Exterior Fair

38. Preservation Underway? Yes [ ] No [X]

39. Endangered? By What? Yes [ ] No [X]: Neglect

40. Visible from Public Road? Yes [X] No [ ]

41. Distance from and Frontage on Road: 50' D

42. Further Description of Important Features

There is a tower in the southwest corner. The gable ends are covered with shingles. An elaborate porch wraps around three sides of the house. The columns rest on concrete block bases.

43. History and Significance

One of the more significant houses in Marion Township.

44. Description of Environment and Outbuildings

The house is in a rural area with numerous farm buildings on the property.

45. Sources of Information

See appendix

Interview with Gilbert and Maxine Taraba.

46. Prepared by: T. Carneal

47. Organization: NWMSU Hist. Survey

48. Date: 8/80

49. Revision Date(s)

1. No. 14
2. County Harrison
4. Present Name(s) Cook House
5. Other Name(s)

HA-AS-001-054

#45 Appendix

Harrison County Bicentennial History. Marceline, MO: Walsworth Publishing Co., 1976.

Harrison County, Missouri. Rural Directory. Algona, IA: Directory Service Co., 1980.

History of Harrison and Mercer Counties. Chicago, IL: Goodspeed, 1888.

History of Harrison County. Topeka-Indianapolis: Historical Publishing Co., 1921.

Illustrated Historical Atlas of Harrison County, MO. Philadelphia, PA: Edwards Brothers, 1876.

Plat Book of Harrison County, MO. Rockford, IL: W.W. Hixson & Co., 1925.

Plat Book of Harrison County, MO. Philadelphia, PA: Northwest Publishing Co., 1898.

Standard Atlas of Harrison County, MO. Chicago, IL: George A. Ogle & Co., 1917.

Wanamaker, George W. History of Harrison County. Topeka, KS: Historical Publishing Co., 1921.

Young, Garner. Land Hunger, No publisher, 1979.

HA-AS-001-054

Missouri
Blythedale Quadrangle
15' Minute Series.

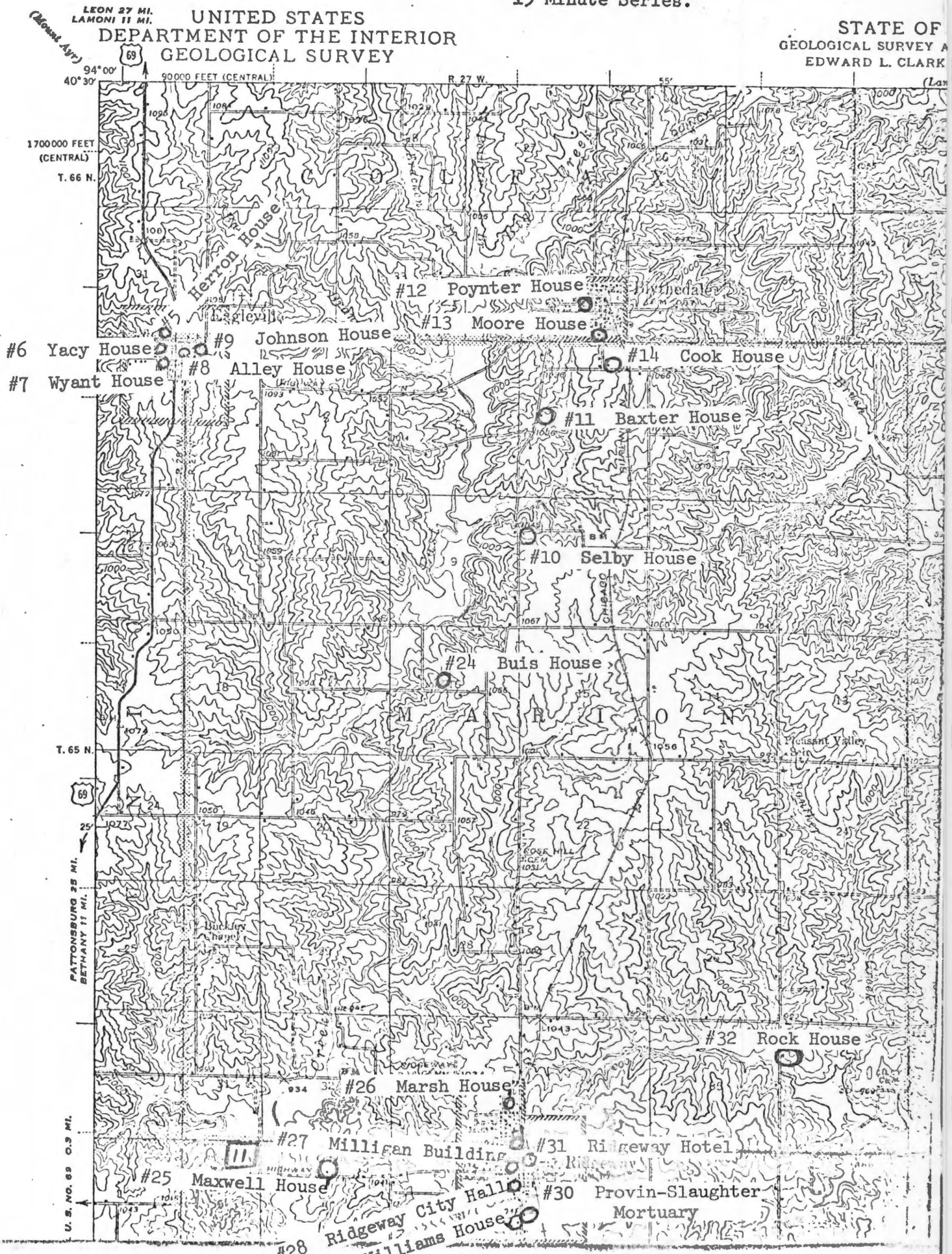

HISTORIC INVENTORY

HA-AS-001-055

1. No. 26

2. County Harrison

3. Location of Negatives Carneal's Office

4. Present Name(s) Marsh House

5. Other Name(s) Whisler House

6. Specific Location 2 blks W of Main Street in Ridgeway on Rt A, 7½ blks N on E side.

7. City or Town Ridgeway, MO — If Rural, Township & Vicinity

8. Site Plan with North Arrow

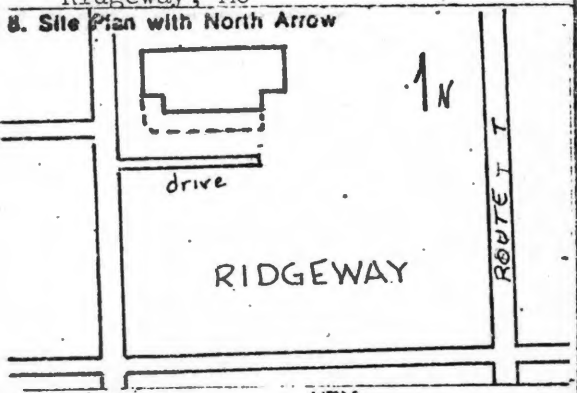

9. Coordinates UTM
Lat. SE ½ Sec 33
Long. TWP 65N R 27W

10. Site [ ] Structure [ ]
Building [X] Object [ ]

11. On National Register? Yes [ ] No [X]

12. Is It Eligible? Yes [ ] No [ ]

13. Part of Estab. Hist. Dist.? Yes [ ] No [X]

14. District Potent'l? Yes [ ] No [ ]

15. Name of Established District

16. Thematic Category Architecture

17. Date(s) or Period circa 1910

18. Style or Design Queen Anne

19. Architect or Engineer Unknown

20. Contractor or Builder Tom Taylor

21. Original Use, if apparent Residence

22. Present Use Residence

23. Ownership Public [ ] Private [X]

24. Owner's Name & Address, if known Floyd & Laurence Marsh
Ridgeway, MO 64481

25. Open to Public? Yes [ ] No [X]

26. Local Contact Person or Organization O.A.Kelim

27. Other Surveys in Which Included

28. No. of Stories 2

29. Basement? Yes [X] No [ ]

30. Foundation Material Brick

31. Wall Construction Frame

32. Roof Type & Material Hip-Gable/Asbestos

33. No. of Bays Front irregular Side

34. Wall Treatment Shingles/weatherboard

35. Plan Shape Asymmetrical

36. Changes (Explain in #42) Addition [ ] Altered [ ] Moved [ ]

37. Condition Interior fair Exterior fair

38. Preservation Underway? Yes [X] No [ ]

39. Endangered? By What? Yes [ ] No [X]

40. Visible from Public Road? Yes [X] No [ ]

41. Distance from and Frontage on Road 75' D

42. Further Description of Important Features

There is a tower at the southwest corner of the house, patterned shingles on the second floor and curved arches in the gable ends. A porch extends across the south facade.

43. History and Significance

This is one of the larger old homes in Ridgeway.

44. Description of Environment and Outbuildings

The house is in a residential area of a small rural community.

45. Sources of Information

See appendix

Interview with Leo Redinger, Elmer Rinehart, Floyd Marsh.

46. Prepared by T. Carneal.

47. Organization NWMSU Hist. Survey

48. Date 8/80

49. Revision Date(s)

1. No. 26
2. County Harrison
4. Present Name(s) Marsh House
5. Other Name(s) Whisler House

HA AS 001 055

#45 Appendix

Harrison County Bicentennial History. Marceline, MO: Walsworth Publishing Co., 1976.

Harrison County, Missouri. Rural Directory. Algona, IA: Directory Service Co., 1976.

History of Harrison and Mercer Counties. Chicago, IL: Goodspeed, 1888.

History of Harrison County. Topeka-Indianapolis: Historical Publishing Co., 1921.

Illustrated Historical Atlas of Harrison County, MO. Philadelphia, PA: Edwards Brothers, Co., 1876.

Plat Book of Harrison County, MO. Rockford, IL: W.W. Hixson & Co., 1925.

Plat Book of Harrison County, MO. Philadelphia, PA: Northwest Publishing Co., 1898.

Standard Atlas of Harrison County, MO. Chicago, IL: George A. Ogle & Co., 1917.

Wanamaker, George W. History of Harrison County. Topeka, KS: Historical Publishing Co., 1921.

Young, Garner.. Land Hunger. No publisher, 1979.

/

HA-AS-001-055

Missouri
Blythedale Quadrangle
15' Minute Series.

UNITED STATES
DEPARTMENT OF THE INTERIOR
GEOLOGICAL SURVEY

STATE OF
GEOLOGICAL SURVEY
EDWARD L. CLARK

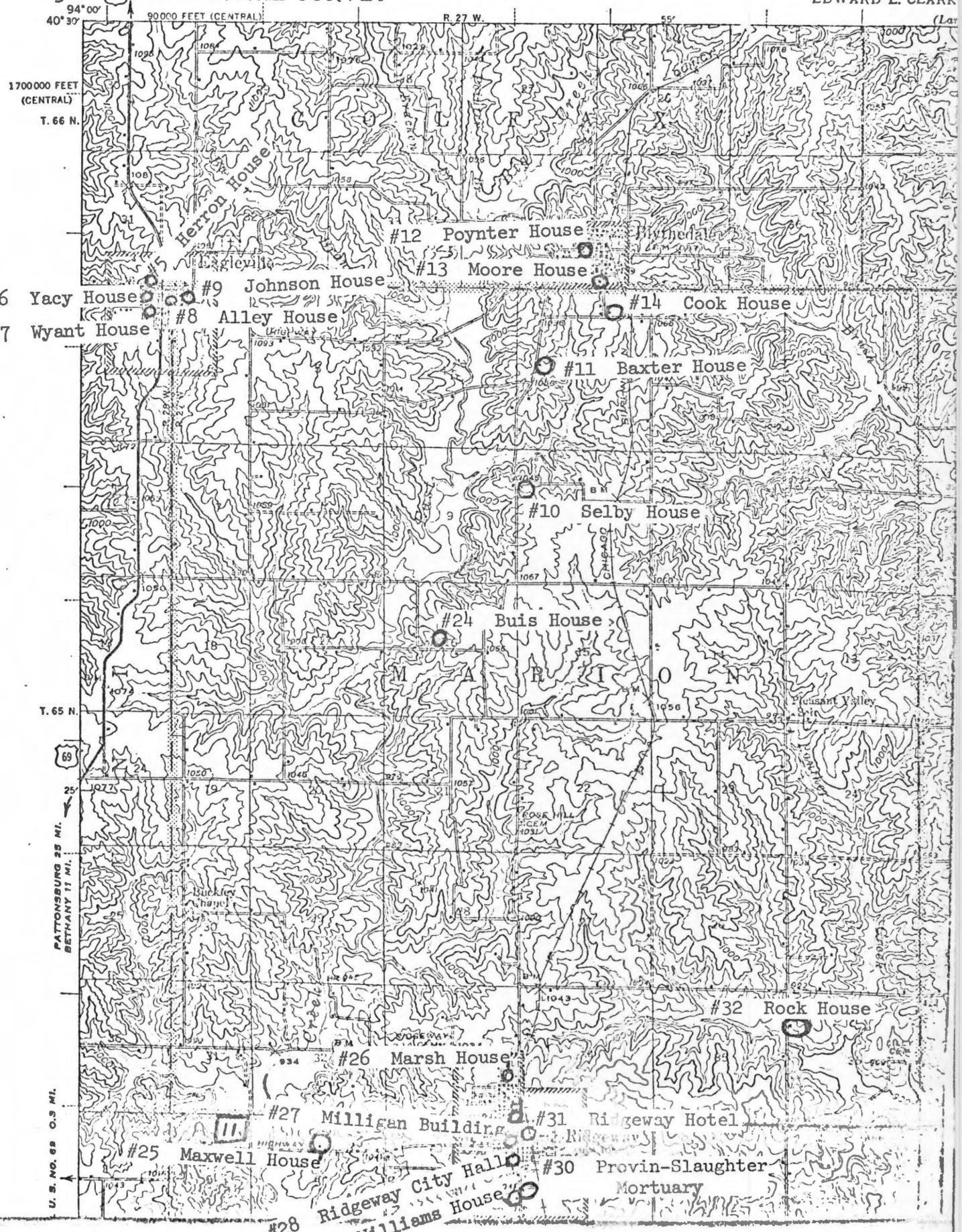

HISTORIC INVENTORY

HA-AS-001-056

1. No. 32

2. County Harrison

3. Location of Negatives Carneal's Office

4. Present Name(s) Rock House

5. Other Name(s) – Grant House

6. Specific Location 2 mi E of Main Street in Ridgeway, Rt. A N ½ mi.

7. City or Town If Rural, Township & Vicinity: Marion TWP

8. Site Plan with North Arrow

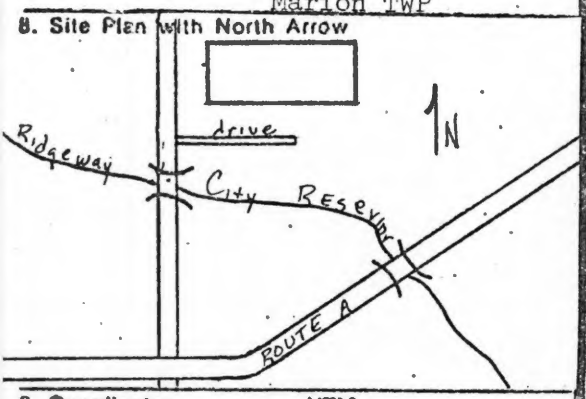

9. Coordinates UTM
Lat. NW½ Sec 36
Long. TWP 65N R 27W

10. Site [ ] Building [X] Structure [ ] Object [ ]

11. On National Register? Yes [ ] No [X]

12. Is It Eligible? Yes [ ] No [ ]

13. Part of Estab. Hist. Dist.? Yes [ ] No [X]

14. District Potent'l? Yes [ ] No [ ]

15. Name of Established District

16. Thematic Category Architecture

17. Date(s) or Period circa 1860

18. Style or Design Federal/Greek Revival

19. Architect or Engineer Unknown

20. Contractor or Builder Thomas Grant

21. Original Use, if apparent Residence

22. Present Use Vacant

23. Ownership Public [ ] Private [X]

24. Owner's Name & Address, if known Rock House Incorp. Ridgeway, MO 64481

25. Open to Public? Yes [ ] No [X]

26. Local Contact Person or Organization O.A. Kelim

27. Other Surveys in Which Included

28. No. of Stories 2

29. Basement? Yes [ ] No [X]

30. Foundation Material Stone

31. Wall Construction Stone & Mortar

32. Roof Type & Material Gable/wood shingle

33. No. of Bays Front 3 Side 0

34. Wall Treatment Stone & Mortar

35. Plan Shape rectangle

36. Changes (Explain in #42) Addition [X] Altered [X] Moved [ ]

37. Condition Interior: poor; Exterior: poor

38. Preservation Underway? Yes [ ] No [X]

39. Endangered? By What? Yes [X] No [ ]
neglect

40. Visible from Public Road? Yes [X] No [ ]

41. Distance from and Frontage on Road 50' D

42. Further Description of Important Features

There are fireplaces at each end of the house. For years there was only one room downstairs and one room upstairs. The walls are two feet thick and the door sills are three feet thick. The porch was added on the south facade.

43. History and Significance

The stones used in the construction of the house was obtained from the farm. Finishing lumber was hauled from Princeton Missouri. The house was started before the Civil War, but wasn't finished until after the war. Thomas Grant and Sons were the builders. This house is the oldest house in Marion Township.

44. Description of Environment and Outbuildings

The house is in a rural area with farm land surrounding the property.

45. Sources of Information

See appendix
Interview with Mrs. Lyle Richardson and Mr & Mrs. Dean Buntin.

46. Prepared by T. Carneal

47. Organization NWMSU Hist. Survey

48. Date 8/80

49. Revision Date(s)

1. No. 32
2. County Harrison
4. Present Name(s) Rock House
5. Other Name(s) Grant House

HA-AS-001-056

#45 Appendix

Harrison County Bicentennial History. Marceline, MO: Walsworth Publishing Co., 1976.

Harrison County, Missouri. Rural Directory. Algona, IA: Directory Service Co., 1976.

History of Harrison and Mercer Counties. Chicago, IL: Goodspeed, 1888.

History of Harrison County. Topeka-Indianapolis: Historical Publishing Co., 1921.

Illustrated Historical Atlas of Harrison County, MO. Philadelphia, PA: Edwards Brothers, Co., 1876.

Plat Book of Harrison County, MO. Rockford, IL: W.W. Hixson & Co., 1925.

Plat Book of Harrison County, MO. Philadelphia, PA: Northwest Publishing Co., 1898.

Standard Atlas of Harrison County, MO. Chicago, IL: George A. Ogle & Co., 1917.

Wanamaker, George W. History of Harrison County. Topeka, KS: Historical Publishing Co., 1921.

Young, Garner. Land Hunger. No publisher, 1979.

HA-AS-001-056

Missouri
Blythedale Quadrangle
15' Minute Series.

UNITED STATES
DEPARTMENT OF THE INTERIOR
GEOLOGICAL SURVEY

STATE OF
GEOLOGICAL SURVEY A
EDWARD L. CLARK

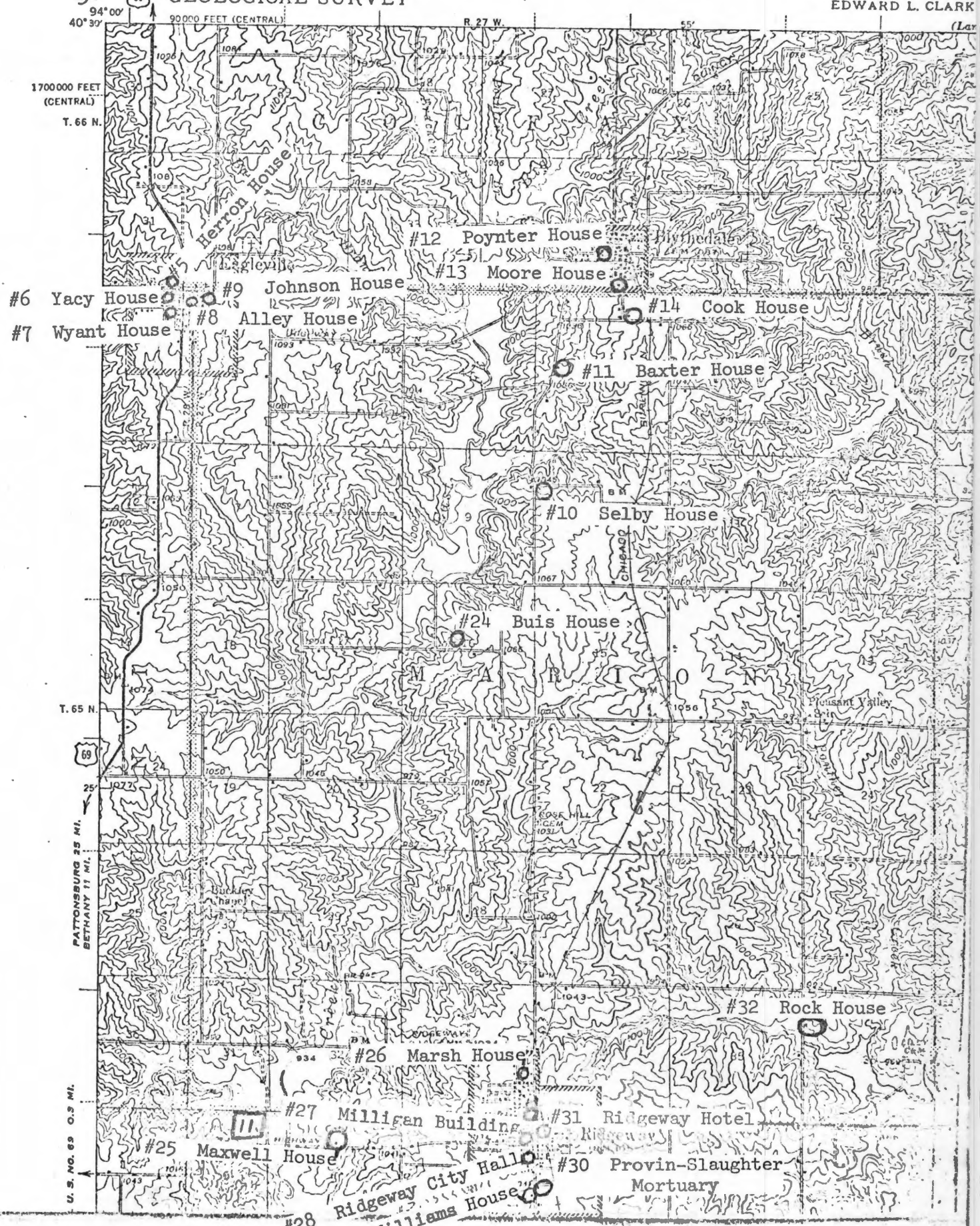

HA-AS-001-057

HISTORIC INVENTORY

1. No. 10

2. County: Harrison

3. Location of Negatives: Carneal's Office

4. Present Name(s): Selby House

5. Other Name(s):

6. Specific Location: 1½ mi S of Blythdale on Rt T 300 ' E on dirt road.

7. City or Town: If Rural, Township & Vicinity: Marion TWP

8. Site Plan with North Arrow

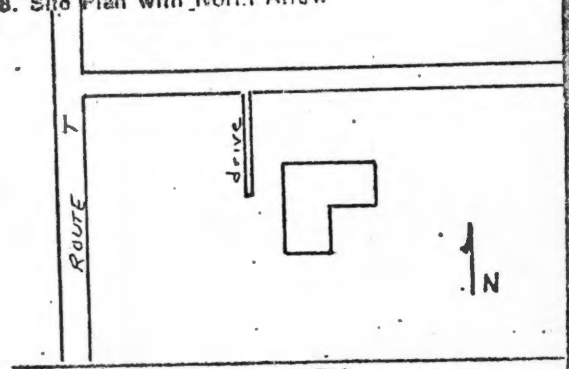

9. Coordinates: UTM
Lat. SW½ Sec 10
Long. TWP 65N R 27W

10. Site [ ] Building [X] Structure [ ] Object [ ]

11. On National Register? Yes [ ] No [X]

12. Is It Eligible? Yes [ ] No [ ]

13. Part of Estab. Hist. Dist.? Yes [ ] No [X]

14. District Potent'l? Yes [ ] No [ ]

15. Name of Established District

16. Thematic Category: Architecture

17. Date(s) or Period: Unknown

18. Style or Design: Federal

19. Architect or Engineer: Unknown

20. Contractor or Builder: Unknown

21. Original Use, if apparent: Residence

22. Present Use: Vacant

23. Ownership: Public [ ] Private [X]

24. Owner's Name & Address, if known: J.D. Selby
RR1
Ridgeway, MO 64481

25. Open to Public? Yes [ ] No [X]

26. Local Contact Person or Organization: O.A. Kelim

27. Other Surveys in Which Included

28. No. of Stories: 2

29. Basement? Yes [X] No [ ]

30. Foundation Material: Brick

31. Wall Construction: Frame

32. Roof Type & Material: Gable/Asbestos

33. No. of Bays: Front 4 Side 2

34. Wall Treatment: Shingle

35. Plan Shape: Ell

36. Changes (Explain in #42): Addition [ ] Altered [ ] Moved [ ]

37. Condition: Interior poor; Exterior poor

38. Preservation Underway? Yes [X] No [ ]

39. Endangered? By What? Yes [ ] No [X]
Neglect

40. Visible from Public Road? Yes [X] No [ ]

41. Distance from and Frontage on Road: 100' D

42. Further Description of Important Features

The windows are 2/2 pane with narrow lintels. There are fireplaces in the east and west end of the house.

43. History and Significance

Research did not reveal the background of this structure.

44. Description of Environment and Outbuildings

The house is in a rural area with numerous farm buildings on the property.

45. Sources of Information

See appendix

46. Prepared by: T. Carneal

47. Organization: NWMSU Hist. Survey

48. Date: 8/80

49. Revision Date(s)

1. No. 10
2. County Harrison
4. Present Name(s) Selby House
5. Other Name(s)

HA-AS-001-057

#45 Appendix

Harrison County Bicentennial History. Marceline, MO: Walsworth Publishing Co., 1976.

Harrison County, Missouri. Rural Directory. Algona, IA: Directory Service Co., 1980.

History of Harrison and Mercer Counties. Chicago, IL: Goodspeed, 1888.

History of Harrison County. Topeka-Indianapolis: Historical Publishing Co., 1921.

Illustrated Historical Atlas of Harrison County, MO. Philadelphia, PA: Edwards Brothers, 1876.

Plat Book of Harrison County, MO. Rockford, IL: W.W. Hixson & Co., 1925.

Plat Book of Harrison County, MO. Philadelphia, PA: Northwest Publishing Co., 1898.

Standard Atlas of Harrison County, MO. Chicago, IL: George A. Ogle & Co., 1917.

Wanamaker, George W. History of Harrison County. Topeka, KS: Historical Publishing Co., 1921.

Young, Garner. Land Hunger, No publisher, 1979.

HA-AS-001-057

Missouri
Blythedale Quadrangle
15 Minute Series.

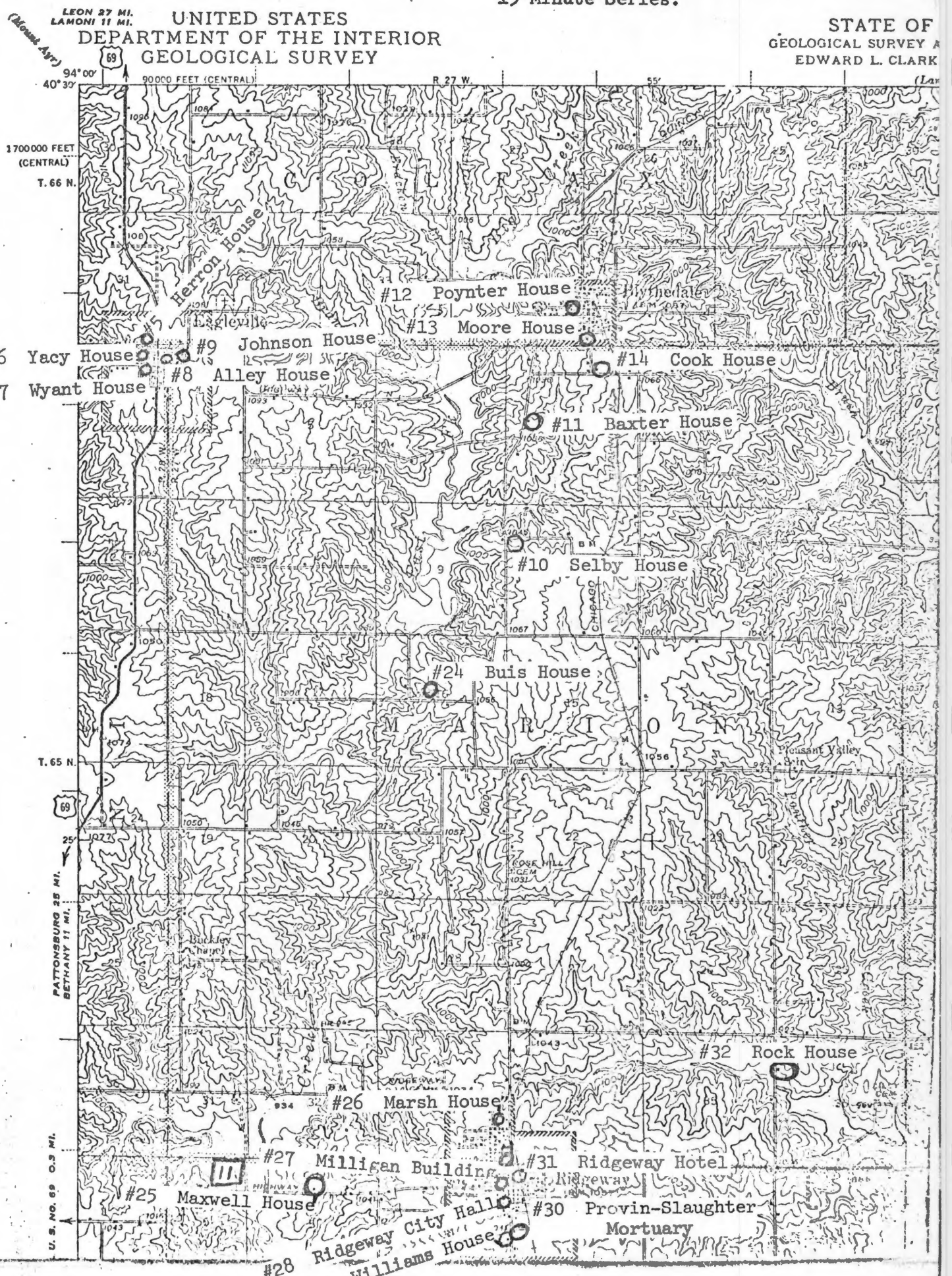

HA-AS-001-058

HISTORIC INVENTORY

1. No. 11

2. County Harrison

3. Location of Negatives
Carneal's Office

4. Present Name(s)
Baxter House

5. Other Name(s)
Wyant House

6. Specific Location
1 mi S of Blythedale on Rt. T Rd. Large House on E side of Rd.

7. City or Town — If Rural, Township & Vicinity
Marion TWP

8. Site Plan with North Arrow

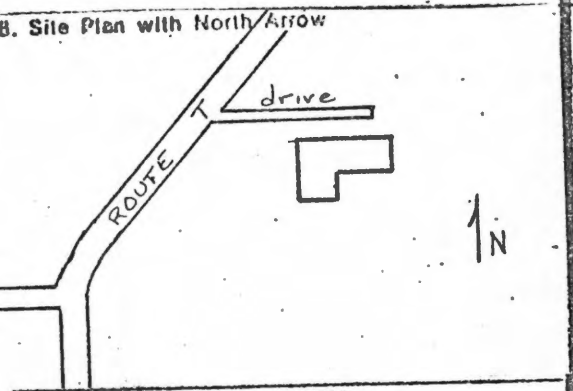

9. Coordinates — UTM
Lat. NW ¼ Sec 3
Long. TWP 65N R 27W

10. Site [ ] Building [X] — Structure [ ] Object [ ]

11. On National Register? Yes [ ] No [X]

12. Is It Eligible? Yes [ ] No [ ]

13. Part of Estab. Hist. Dist.? Yes [ ] No [X]

14. District Potent'l? Yes [ ] No [ ]

15. Name of Established District

16. Thematic Category
Architecture

17. Date(s) or Period
Circa 1853

18. Style or Design
Greek Revival

19. Architect or Engineer
Unknown

20. Contractor or Builder
Unknown

21. Original Use, if apparent
Residence

22. Present Use
Residence

23. Ownership — Public [ ] Private [X]

24. Owner's Name & Address, if known
Mr. & Mrs. Tony Baxter
Blythedale, MO 64426

25. Open to Public? Yes [ ] No [X]

26. Local Contact Person or Organization
O.A. Kelim

27. Other Surveys in Which Included

28. No. of Stories 2

29. Basement? Yes [X] No [ ]

30. Foundation Material
Stone

31. Wall Construction
Frame

32. Roof Type & Material
Gable/asbestos

33. No. of Bays — Front 5 Side 1

34. Wall Treatment
Weatherboard

35. Plan Shape Rectangle

36. Changes (Explain in #42) — Addition [ ] Altered [X] Moved [ ]

37. Condition — Interior good — Exterior good

38. Preservation Underway? Yes [X] No [ ]

39. Endangered? By What? Yes [ ] No [X]

40. Visible from Public Road? Yes [X] No [ ]

41. Distance from and Frontage on Road
50' D

42. Further Description of Important Features
The roof has returns in the gable end. Sidelights are used at the central door. The porch on the west facade has wrought iron columns an obvious alteration. The windows are 6/6 panes.

43. History and Significance
The oldest house in Marion Township.

44. Description of Environment and Outbuildings
The house is in a rural area with numerous farm buildings on the property.

45. Sources of Information
See appendix

46. Prepared by
T. Carneal

47. Organization
NWMSU Hist. Survey

48. Date
8/80

49. Revision Date(s)

1. No. 11
2. County Harrison
4. Present Name(s) Tony Baxter House
5. Other Name(s) Wyant House

HA-AS-001-058

#45 Appendix

Harrison County Bicentennial History. Marceline, MO: Walsworth Publishing Co., 1976.

Harrison County, Missouri. Rural Directory. Algona, IA: Directory Service Co., 1980.

History of Harrison and Mercer Counties. Chicago, IL: Goodspeed, 1888.

History of Harrison County. Topeka-Indianapolis: Historical Publishing Co., 1921.

Illustrated Historical Atlas of Harrison County, MO. Philadelphia, PA: Edwards Brothers, 1876.

Plat Book of Harrison County, MO. Rockford, IL: W.W. Hixson & Co., 1925.

Plat Book of Harrison County, MO. Philadelphia, PA: Northwest Publishing Co., 1898.

Standard Atlas of Harrison County, MO. Chicago, IL: George A. Ogle & Co., 1917.

Wanamaker, George W. History of Harrison County. Topeka, KS: Historical Publishing Co., 1921.

Young, Garner. Land Hunger, No publisher, 1979.

HA-AS-001-058

Missouri
Blythedale Quadrangle
15 Minute Series.

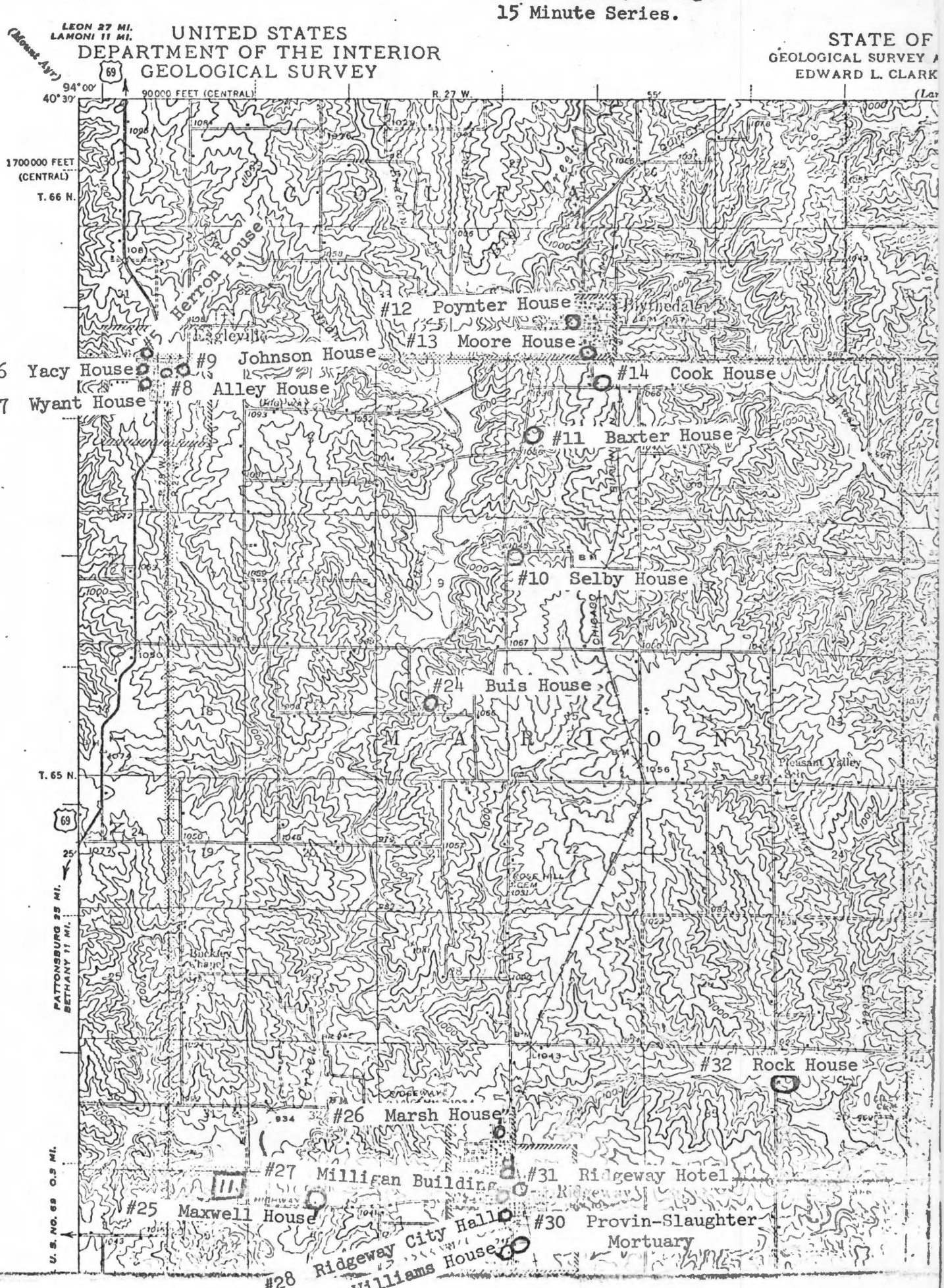

HISTORIC INVENTORY

HA-AS-001-059

1. No. 27

2. County: Harrison

3. Location of Negatives: Carneal's Office

4. Present Name(s): Milligan Building

5. Other Name(s): First National Bank-Post Office

6. Specific Location: 1 blk N of the Rt T and Hwy A intersection on the NW cor.

7. City or Town: Ridgeway, MO — If Rural, Township & Vicinity

8. Site Plan with North Arrow

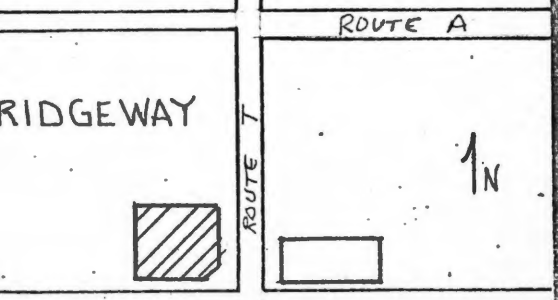

9. Coordinates — UTM
Lat. / Long. NE¼ Sec 4 TWP 64N R 27W

10. Site [ ] Structure [ ] Building [X] Object [ ]

11. On National Register? Yes [ ] No [X]

12. Is It Eligible? Yes [ ] No [ ]

13. Part of Estab. Hist. Dist.? Yes [ ] No [X]

14. District Potent'l? Yes [ ] No [ ]

15. Name of Established District

16. Thematic Category: Economics

17. Date(s) or Period: 1903

18. Style or Design: Vernacular

19. Architect or Engineer: Unknown

20. Contractor or Builder: Unknown

21. Original Use, if apparent: Bank Building

22. Present Use: Residence

23. Ownership: Public [ ] Private [X]

24. Owner's Name & Address, if known: Mr. & Mrs. Dwight Milligan Jr. Cainsville, MO 64632

25. Open to Public? Yes [ ] No [ ]

26. Local Contact Person or Organization: O.A. Kelim

27. Other Surveys in Which Included

28. No. of Stories: 1

29. Basement? Yes [X] No [ ]

30. Foundation Material: Stone

31. Wall Construction: Brick & Mortar

32. Roof Type & Material: Flat/tar

33. No. of Bays: Front n/a Side

34. Wall Treatment: Common bond

35. Plan Shape: rectangle

36. Changes (Explain in #42): Addition [ ] Altered [ ] Moved [ ]

37. Condition: Interior good; Exterior good

38. Preservation Underway? Yes [X] No [ ]

39. Endangered? By What? Yes [ ] No [X]

40. Visible from Public Road? Yes [X] No [ ]

41. Distance from and Frontage on Road: 15' D

42. Further Description of Important Features

There is a belt course at the first floor level, and at the roof level. Corbelled brick is used at the cornice. On the east facade are oval windows. Semi-circular brick arches above the windows are found on the south facade. The stone arch above the doorway rests on marble columns.

43. History and Significance

This structure was built as a bank. It housed the post office in the west section for years. Later after the bank closed in 1930, the post office was moved to the bank section.

44. Description of Environment and Outbuildings

The building is located in the downtown area of a small rural community.

45. Sources of Information

See appendix
Interview with Mrs. Dwight Milligan Jr., Elmer Rinehart
Marilyn Henry

46. Prepared by: T. Carneal

47. Organization: NWMSU Hist. Survey

48. Date: 8/80

49. Revision Date(s)

1. No. 27
2. County Harrison
4. Present Name(s) Dwight Milligan Jr. Building
5. Other Name(s) 1st National Bank/Post Office

#45 Appendix

Harrison County Bicentennial History. Marceline, MO: Walsworth Publishing Co., 1976.

Harrison County, Missouri. Rural Directory. Algona, IA: Directory Service Co., 1976.

History of Harrison and Mercer Counties. Chicago, IL: Goodspeed, 1888.

History of Harrison County. Topeka-Indianapolis: Historical Publishing Co., 1921.

Illustrated Historical Atlas of Harrison County, MO. Philadelphia, PA: Edwards Brothers, Co., 1876.

Plat Book of Harrison County, MO. Rockford, IL: W.W. Hixson & Co., 1925.

Plat Book of Harrison County, MO. Philadelphia, PA: Northwest Publishing Co., 1898.

Standard Atlas of Harrison County, MO. Chicago, IL: George A. Ogle & Co., 1917.

Wanamaker, George W. History of Harrison County. Topeka, KS: Historical Publishing Co., 1921.

Young, Garner. Land Hunger. No publisher, 1979.

HA-AS-001-059

Missouri
Blythedale Quadrangle
15 Minute Series.

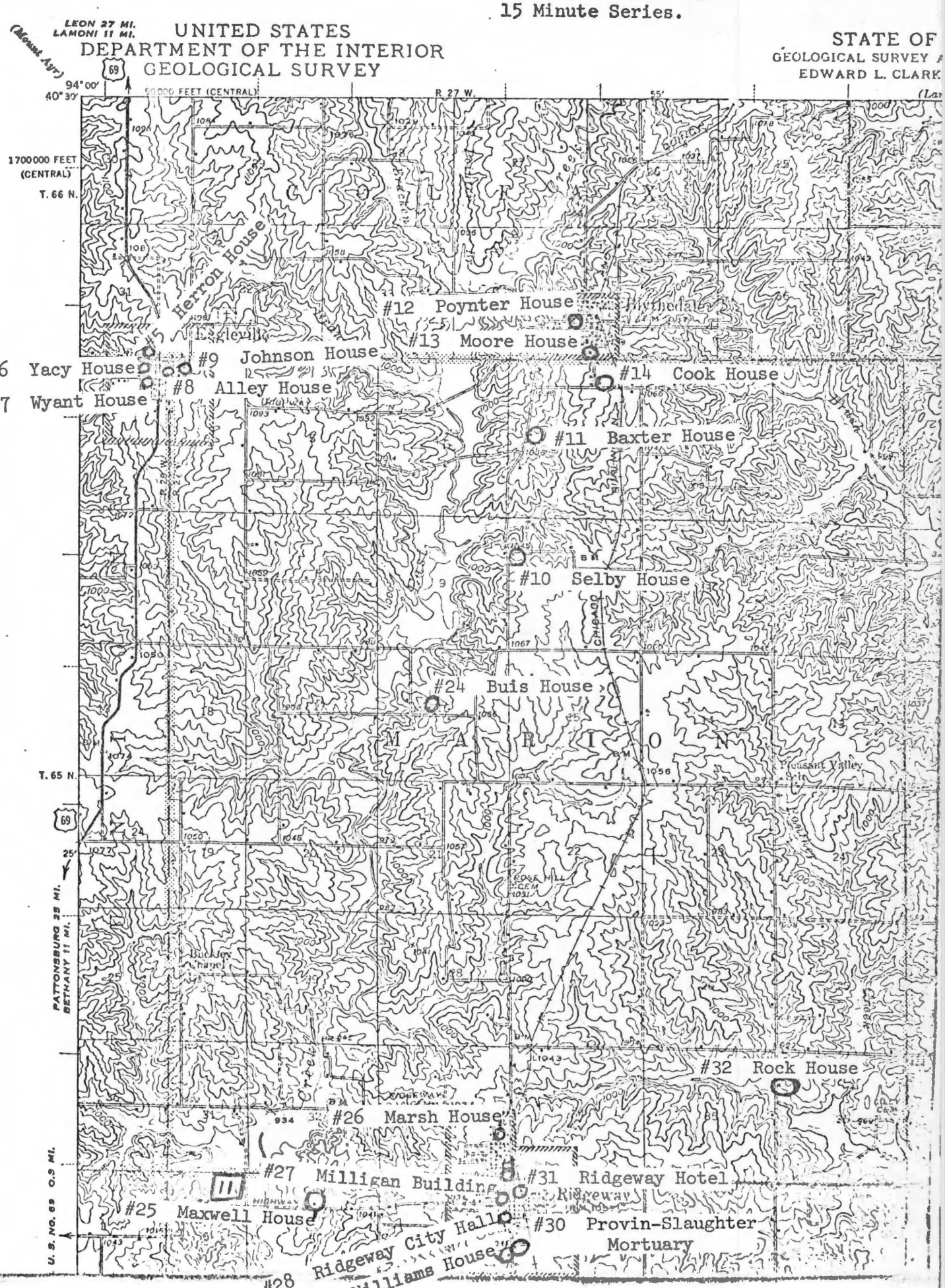

1903
FIRST NATIONAL BANK

HISTORIC INVENTORY

HA-AS-001-060

1. No. 33

2. County: Harrison

3. Location of Negatives: Carneal's Office

4. Present Name(s): Hammar House

5. Other Name(s): J.A. Pollard House

6. Specific Location: 1 mi S of Ridgeway on Rt. T E 2½ mi.

7. City or Town: If Rural, Township & Vicinity: Marion TWP

8. Site Plan with North Arrow

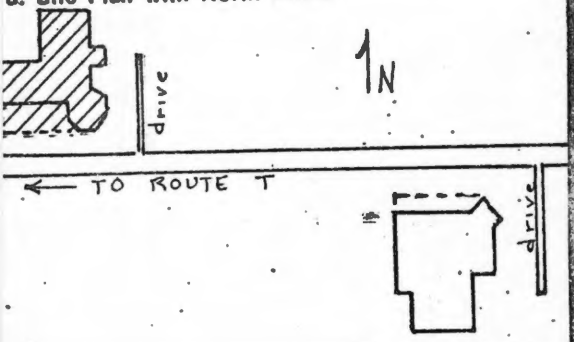

9. Coordinates: UTM
Lat. SE¼ Sec 1
Long. TWP 64N R 27W

10. Site [ ] Building [X] Structure [ ] Object [ ]

11. On National Register? Yes [ ] No [X]

12. Is It Eligible? Yes [ ] No [ ]

13. Part of Estab. Hist. Dist.? Yes [ ] No [X]

14. District Potent'l? Yes [ ] No [ ]

15. Name of Established District

16. Thematic Category: Architecture

17. Date(s) or Period: 1910

18. Style or Design: Eclectic

19. Architect or Engineer: Unknown

20. Contractor or Builder: J.A. Pollard

21. Original Use, if apparent: Residence

22. Present Use: Residence

23. Ownership: Public [ ] Private [X]

24. Owner's Name & Address, if known: Mr. & Mrs. David Hammar, Ridgeway, MO 64481

25. Open to Public? Yes [ ] No [X]

26. Local Contact Person or Organization: O.A. Kelim

27. Other Surveys in Which Included

28. No. of Stories: 2

29. Basement? Yes [X] No [ ]

30. Foundation Material: Concrete

31. Wall Construction: Frame

32. Roof Type & Material: Gable/asbestos

33. No. of Bays: Front Irreg. Side

34. Wall Treatment: Weatherboard

35. Plan Shape: Asymmetrical

36. Changes (Explain in #42): Addition [ ] Altered [X] Moved [ ]

37. Condition: Interior good; Exterior good

38. Preservation Underway? Yes [X] No [ ]

39. Endangered? By What? Yes [ ] No [X]

40. Visible from Public Road? Yes [X] No [ ]

41. Distance from and Frontage on Road: 50' D

42. Further Description of Important Features

There is a two story tower at the southeast corner of the house with an octagonal shaped roof topped by a finial. A center window in the second floor is of a palladian variation. The columns on the porch are an alteration.

43. History and Significance

This is one of the older homes in Grant Township.

44. Description of Environment and Outbuildings

The house is in a rural area with numerous farm building on the property.

45. Sources of Information

See appendix

Interview with Mrs. David Hammar

46. Prepared by: T. Carneal

47. Organization: NWMSU Hist. Survey

48. Date: 8/80

49. Revision Date(s)

1. No. 33
2. County Harrison
4. Present Name(s) Hammar House
5. Other Name(s) Pollard House

HA-AS-001-060

#45 Appendix

Harrison County Bicentennial History. Marceline, MO: Walsworth Publishing Co., 1976.

Harrison County, Missouri. Rural Directory. Algona, IA: Directory Service Co., 1976.

History of Harrison and Mercer Counties. Chicago, IL: Goodspeed, 1888.

History of Harrison County. Topeka-Indianapolis: Historical Publishing Co., 1921.

Illustrated Historical Atlas of Harrison County, MO. Philadelphia, PA: Edwards Brothers, Co., 1876.

Plat Book of Harrison County, MO. Rockford, IL: W.W. Hixson & Co., 1925.

Plat Book of Harrison County, MO. Philadelphia, PA: Northwest Publishing Co., 1898.

Standard Atlas of Harrison County, MO. Chicago, IL: George A. Ogle & Co., 1917.

Wanamaker, George W. History of Harrison County. Topeka, KS: Historical Publishing Co., 1921.

Young, Garner. Land Hunger. No publisher, 1979.

HA-AS-001-060

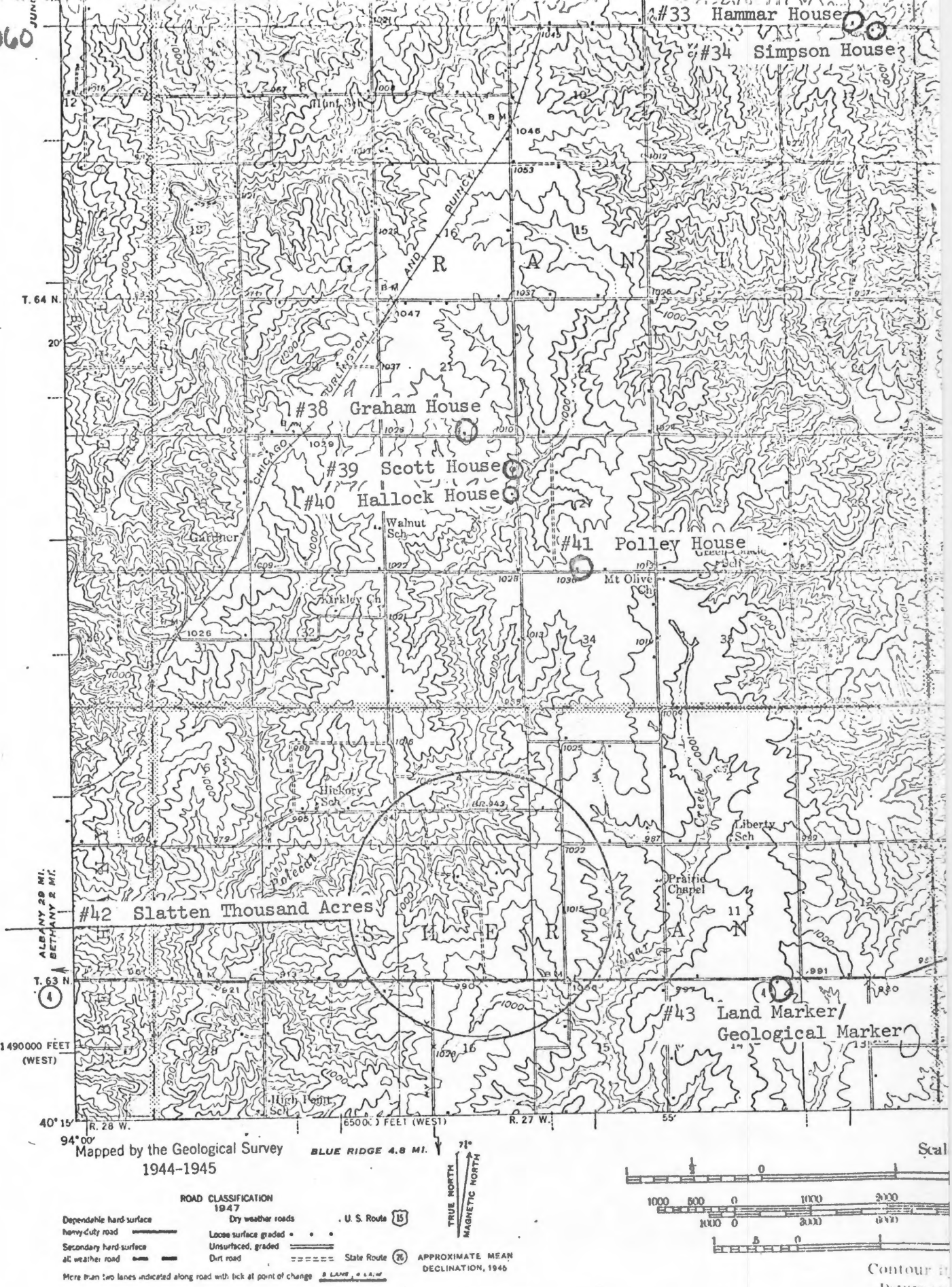

Missouri
Blythedale Quadrangle
15 Minute Series.

HISTORIC INVENTORY

HA-AS-001-061

1. No. 34

2. County Harrison

3. Location of Negatives Carneal's Office

4. Present Name(s) Simpson House

5. Other Name(s) Dan Smothers House

6. Specific Location 1 mi S of Ridgeway on Rt. T
E 2 3/4 mi.

7. City or Town — **If Rural, Township & Vicinity** Marion TPW

8. Site Plan with North Arrow

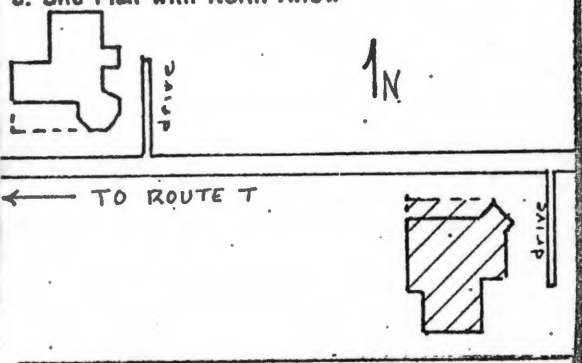

9. Coordinates — **UTM**
Lat. / Long. NE¼ Sec 12
TWP 64N R 27W

10. Site [ ] Building [X] — Structure [ ] Object [ ]

11. On National Register? Yes [ ] No [X]

12. Is It Eligible? Yes [ ] No [ ]

13. Part of Estab. Hist. Dist.? Yes [ ] No [X]

14. District Potent'l? Yes [ ] No [ ]

15. Name of Established District

16. Thematic Category Architecture

17. Date(s) or Period 1898

18. Style or Design Eclectic

19. Architect or Engineer Unknown

20. Contractor or Builder Unknown

21. Original Use, if apparent Residence

22. Present Use Residence

23. Ownership Public [ ] Private [X]

24. Owner's Name & Address, if known
Garland Simpson
Ridgeway, MO 64481

25. Open to Public? Yes [ ] No [X]

26. Local Contact Person or Organization O.A. Kelim

27. Other Surveys in Which Included

28. No. of Stories 2

29. Basement? Yes [X] No [ ]

30. Foundation Material Stone

31. Wall Construction Frame

32. Roof Type & Material Gable/Asbestos

33. No. of Bays Front Irreg. Side

34. Wall Treatment Asbestos board

35. Plan Shape asymmetrical

36. Changes (Explain in #42) Addition [ ] Altered [ ] Moved [ ]

37. Condition Interior good; Exterior good

38. Preservation Underway? Yes [X] No [ ]

39. Endangered? By What? Yes [ ] No [X]

40. Visible from Public Road? Yes [X] No [ ]

41. Distance from and Frontage on Road 50' D

42. Further Description of Important Features

There is a tower at the northeast corner of the house with a pyramid shaped roof topped by a lighting rod and weathervane. The porch roof is supported on carpenter trimmed columns.

43. History and Significance

One of the older homes in Grant Township.

44. Description of Environment and Outbuildings

The house is in a rural area with numerous farm buildings on the property.

45. Sources of Information

See appendix
Interview with Mrs. Garland Simpson.

46. Prepared by T. Carneal

47. Organization NWMSU Hist. Survey

48. Date 8/80

49. Revision Date(s)

1. No. 34
2. County Harrison
4. Present Name(s) Simpson House
5. Other Name(s) Smothers House

#45 Appendix

Harrison County Bicentennial History. Marceline, MO: Walsworth Publishing Co., 1976.

Harrison County, Missouri. Rural Directory. Algona, IA: Directory Service Co., 1976.

History of Harrison and Mercer Counties. Chicago, IL: Goodspeed, 1888.

History of Harrison County. Topeka-Indianapolis: Historical Publishing Co., 1921.

Illustrated Historical Atlas of Harrison County, MO. Philadelphia, PA: Edwards Brothers, Co., 1876.

Plat Book of Harrison County, MO. Rockford, IL: W.W. Hixson & Co., 1925.

Plat Book of Harrison County, MO. Philadelphia, PA: Northwest Publishing Co., 1898.

Standard Atlas of Harrison County, MO. Chicago, IL: George A. Ogle & Co., 1917.

Wanamaker, George W. History of Harrison County. Topeka, KS: Historical Publishing Co., 1921.

Young, Garner. Land Hunger. No publisher, 1979.

HA-AS-001-061

#33 Hammar House

#34 Simpson House

#38 Graham House

#39 Scott House

#40 Hallock House

#41 Polley House

#42 Slatten Thousand Acres

#43 Land Marker/ Geological Marker

Hunt Sch

Walnut Sch

Gardner

Mt Olive Ch

Hickory Sch

Liberty Sch

Prairie Chapel

High Point Sch

T. 64 N.

T. 63 N.

R. 28 W.

R. 27 W.

1490000 FEET (WEST)

6500000 FEET (WEST)

40° 15'

94° 00'

ALBANY 29 MI.
BETHANY 2 MI.

BLUE RIDGE 4.8 MI.

Mapped by the Geological Survey
1944-1945

ROAD CLASSIFICATION
1947

Dependable hard-surface
heavy-duty road
Secondary hard surface
all weather road
Dry weather roads
Loose surface graded
Unsurfaced, graded
Dirt road
U. S. Route 15
State Route 26
More than two lanes indicated along road with tick at point of change

TRUE NORTH
MAGNETIC NORTH
APPROXIMATE MEAN DECLINATION, 1946

Scale

Contour

Datum is

Missouri
Blythedale Quadrangle
15 Minute Series.

HISTORIC INVENTORY

HA-AS-001-062

1. No. 24

2. County Harrison

3. Location of Negatives Carneal's Office

4. Present Name(s) Buis House

5. Other Name(s) Beeks House

6. Specific Location
3½ mi N of Ridgeway on Rt. T. W on Rt. Y. on N side of Rd.

7. City or Town — If Rural, Township & Vicinity: Marion TWP

8. Site Plan with North Arrow

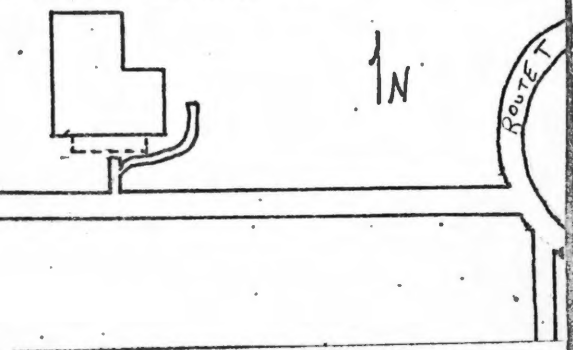

9. Coordinates UTM
Lat. NW½ Sec 16
Long. TWP 65N R 27W

10. Site [ ] Building [X] — Structure [ ] Object [ ]

11. On National Register? Yes [ ] No [X]

12. Is It Eligible? Yes [ ] No [ ]

13. Part of Estab. Hist. Dist.? Yes [ ] No [X]

14. District Potent'l? Yes [ ] No [ ]

15. Name of Established District

16. Thematic Category: Architecture

17. Date(s) or Period: circa 1880

18. Style or Design: Rural Gothic

19. Architect or Engineer: Unknown

20. Contractor or Builder: John Ennis

21. Original Use, if apparent: Residence

22. Present Use: Residence

23. Ownership — Public [ ] Private [X]

24. Owner's Name & Address, if known: Mr. & Mrs. Dean Buis, RR1, Ridgeway, MO 64481

25. Open to Public? Yes [ ] No [X]

26. Local Contact Person or Organization: O.A. Kelim

27. Other Surveys in Which Included

28. No. of Stories: 2

29. Basement? Yes [X] No [ ]

30. Foundation Material: Stone

31. Wall Construction: Frame

32. Roof Type & Material: Cross Gable/asbestos

33. No. of Bays — Front: 2 Side: irreg.

34. Wall Treatment: Weatherboard

35. Plan Shape: T

36. Changes (Explain in #42) — Addition [ ] Altered [ ] Moved [ ]

37. Condition — Interior: good; Exterior: good

38. Preservation Underway? Yes [X] No [ ]

39. Endangered? By What? Yes [ ] No [X]

40. Visible from Public Road? Yes [X] No [ ]

41. Distance from and Frontage on Road: 150' D

42. Further Description of Important Features

A balcony over the front porch with carpenter trimmed valance and balustrades on the south facade is the outstanding architectural feature on this house.

43. History and Significance

Considered by the local people to be one of the oldest houses in Marion Township.

44. Description of Environment and Outbuildings

The house is in a rural area with numerous farm buildings on the property.

45. Sources of Information

See appendix
Interview with Mrs. Virgie Baker; Leo Redinger; Elmer Rinehart

46. Prepared by: T. Carneal

47. Organization: NWMSU Hist. Survey

48. Date

49. Revision Date(s)

1. No. 24
2. County Harrison
4. Present Name(s) Buis House
5. Other Name(s) Beeks House

HA-AS-001-062

#45 Appendix

Harrison County Bicentennial History. Marceline, MO: Walsworth Publishing Co., 1976.

Harrison County, Missouri. Rural Directory. Algona, IA: Directory Service Co., 1976.

History of Harrison and Mercer Counties. Chicago, IL: Goodspeed, 1888.

History of Harrison County. Topeka-Indianapolis: Historical Publishing Co., 1921.

Illustrated Historical Atlas of Harrison County, MO. Philadelphia, PA: Edwards Brothers, Co., 1876.

Plat Book of Harrison County, MO. Rockford, IL: W.W. Hixson & Co., 1925.

Plat Book of Harrison County, MO. Philadelphia, PA: Northwest Publishing Co., 1898.

Standard Atlas of Harrison County, MO. Chicago, IL: George A. Ogle & Co., 1917.

Wanamaker, George W. History of Harrison County. Topeka, KS: Historical Publishing Co., 1921.

Young, Garner. Land Hunger. No publisher, 1979.

/

Missouri
Blythedale Quadrangle
15 Minute Series.

MA-AS-001-062

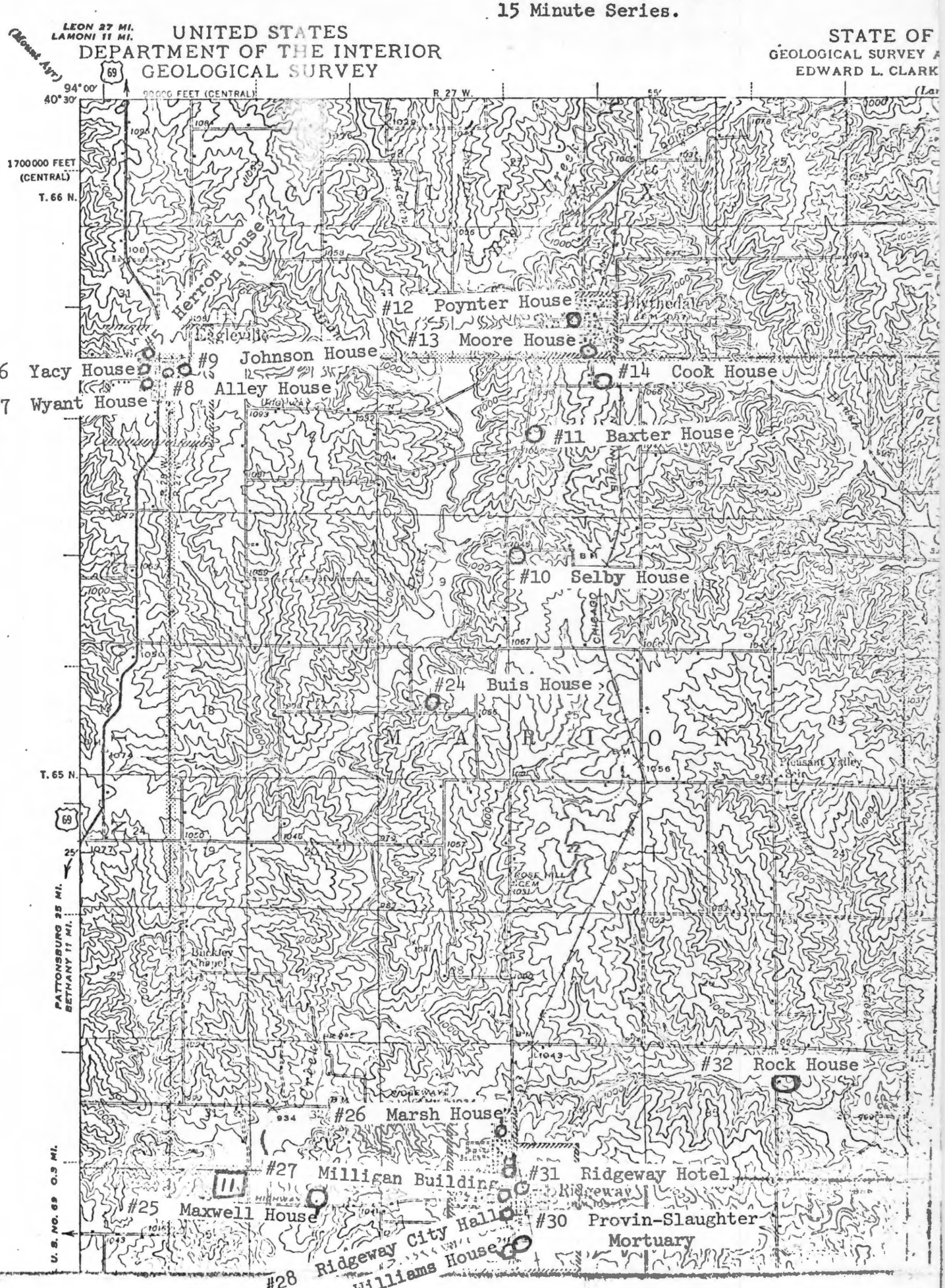

HA-AS-001-063

HISTORIC INVENTORY

1. No. 42

2. County Harrison

3. Location of Negatives Carneal's Office

4. Present Name(s) Slatten Thousand Acres

5. Other Name(s) Benjamin, Joseph P. John Slatten House

6. Specific Location 4 mi E of Bethany, MO on Hwy 136 on N side of Rd.

7. City or Town — If Rural, Township & Vicinity Sherman TWP

8. Site Plan with North Arrow

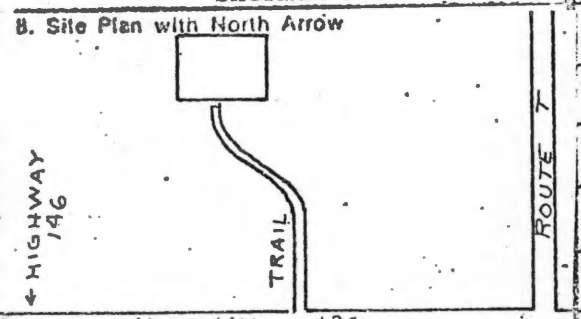

9. Coordinates — UTM Lat. Long. Sec 9 part of Sec 10 TWP 63 N R 27 W

10. Site / Building [X] — Structure / Object

11. On National Register? Yes / No [X]

12. Is It Eligible? Yes / No

13. Part of Estab. Hist. Dist.? Yes / No [X]

14. District Potent'l? Yes / No

15. Name of Established District

16. Thematic Category Architecture

17. Date(s) or Period circa 1850

18. Style or Design Italianate

19. Architect or Engineer Unknown

20. Contractor or Builder Unknown

21. Original Use, if apparent Residence

22. Present Use Residence

23. Ownership — Public / Private [X]

24. Owner's Name & Address, if known Ronald Slatten, 2124 E. Main, Bethany, MO 64424

25. Open to Public? Yes / No [X]

26. Local Contact Person or Organization Thomas W. Carneal

27. Other Surveys in Which Included Harrison Co. Centennial Farms Historic Inventory of Harrison Co.

28. No. of Stories 2

29. Basement? Yes / No [X]

30. Foundation Material Limestone

31. Wall Construction Frame

32. Roof Type & Material Hip/asbestos

33. No. of Bays — Front 5 Side 4

34. Wall Treatment Weatherboard

35. Plan Shape T

36. Changes (Explain in #42) — Addition / Altered [X] / Moved

37. Condition — Interior Poor, Exterior Poor

38. Preservation Underway? Yes [X] / No

39. Endangered? By What? Yes [X] / No — Vandalism

40. Visible from Public Road? Yes [X] / No

41. Distance from and Frontage on Road 3/4 mi.

42. Further Description of Important Features

There are indications that a porch was removed from the southwest first floor. The present porch is an alteration from the original. the exterior doors on the south facade have been changed into windows. The one story room on the east of the house is probably the oldest section of the house, which dates from 1856.

43. History and Significance

The land was bought in 1856 by Benjamin Slatten who emigrated from McLean County, Illinois with his wife and son. The native prairie remained on the land until five years ago when the present owners plowed up 800 acreas. The land was long used to raise Hereford cattle.

44. Description of Environment and Outbuildings

There is a walnut framed "pin" barn, a well house and scale house is disrepair, along with other farm buildings. The house is located in a rural area of the county.

45. Sources of Information

See appendix

46. Prepared by T. Carneal

47. Organization NWMSU Hist. Survey

48. Date 3/18/80

49. Revision Date(s)

1. No. 42
2. County Harrison
4. Present Name(s) Slatten Thousand Acres
5. Other Name(s) Benjamin, Joe, John Slatten House

HA-AS-001-063

#45 Appendix

Abstract of the Thousand Acres, in possession of Cleo Slatten

Eighth Annual Report of the State Board of Agriculture of the State of Missouri for the year of 1872. Jefferson City, MO: Regan & Carter, State Printers.

"The farmer's Age: Agriculture 1815-1860", Vol. 3. The Economic History of the United States Series. White Plains, N.Y.: Sharpe, Inc. 1960.

The Grasses of Missouri. University of Missouri Studies, XXV. Columbia: University Pre of Missouri Press, 1961.

Harrison County Bicentennial History. Marceline, MO: Walsworth Publishing Co., 1976.

History of Harrison County. Topeka, KS: Historical Pub. Co., 1921.

History of Harrison and Mercer Counties. Chicago: Goodspeed, 1888.

Illustrated Historical Atlas of Harrison County, MO. Philadelphia, PA: Edwards, 1876.

Interviews with Cleo Slatten and Ronald Slatten.

Letter from the Slatten Bible.

Plat Book of Harrison County, MO. Philadelphia, PA: Northwest Pub. Co., 1898.

Plat Book of Harrison County, MO. Rockford, IL: Hixson, ca. 1925.

The Prairie Peninsula, Ecology. 16 (3): 423-437. 1935.

"Railroads of Missouri, 1850-1870." Missouri Historical Review. Vol. 26. January, 1934.

Standard Atlas of Harrison County, MO. Chicago, IL: Ogle, 1917.

Wills of Benjamin, Joseph and John Slatten in possession of Cleo Slatten.

U.S. Bureau of the Census. Seventh Census of the United States, 1850. Manuscript.

U.S. Bureau of the Census. Eighth Census of the United States, 1860. Manuscript.

U.S. Bureau of the Census. Ninth Census of the United States, 1870. Vol. 3. The Statistics of the Wealth and industry of the United States.

U.S. Bureau of the Census. Tenth Census of the United States, 1880. Report on the production of agriculture.

U.S. Bureua of the Census. Fourteenth Census of the United States, 1920. Vol. 6 Part 1. Agriculture.

HA-AS-001-063

#33 Hammar House

#34 Simpson House

#38 Graham House

#39 Scott House

#40 Hallock House

#41 Polley House

#42 Slatten Thousand Acres

#43 Land Marker/ Geological Marker

Mapped by the Geological Survey
1944-1945

ROAD CLASSIFICATION
1947

Dependable hard-surface heavy-duty road
Secondary hard-surface all weather road
Dry weather roads
Loose surface graded
Unsurfaced, graded
Dirt road
U. S. Route 15
State Route 26

More than two lanes indicated along road with tick at point of change

BLUE RIDGE 4.8 MI.

TRUE NORTH
MAGNETIC NORTH
71°

APPROXIMATE MEAN DECLINATION, 1948

Scale

Contour i

Datum is

Missouri
Blythedale Quadrangle
15 Minute Series.

HA-AS-001-063

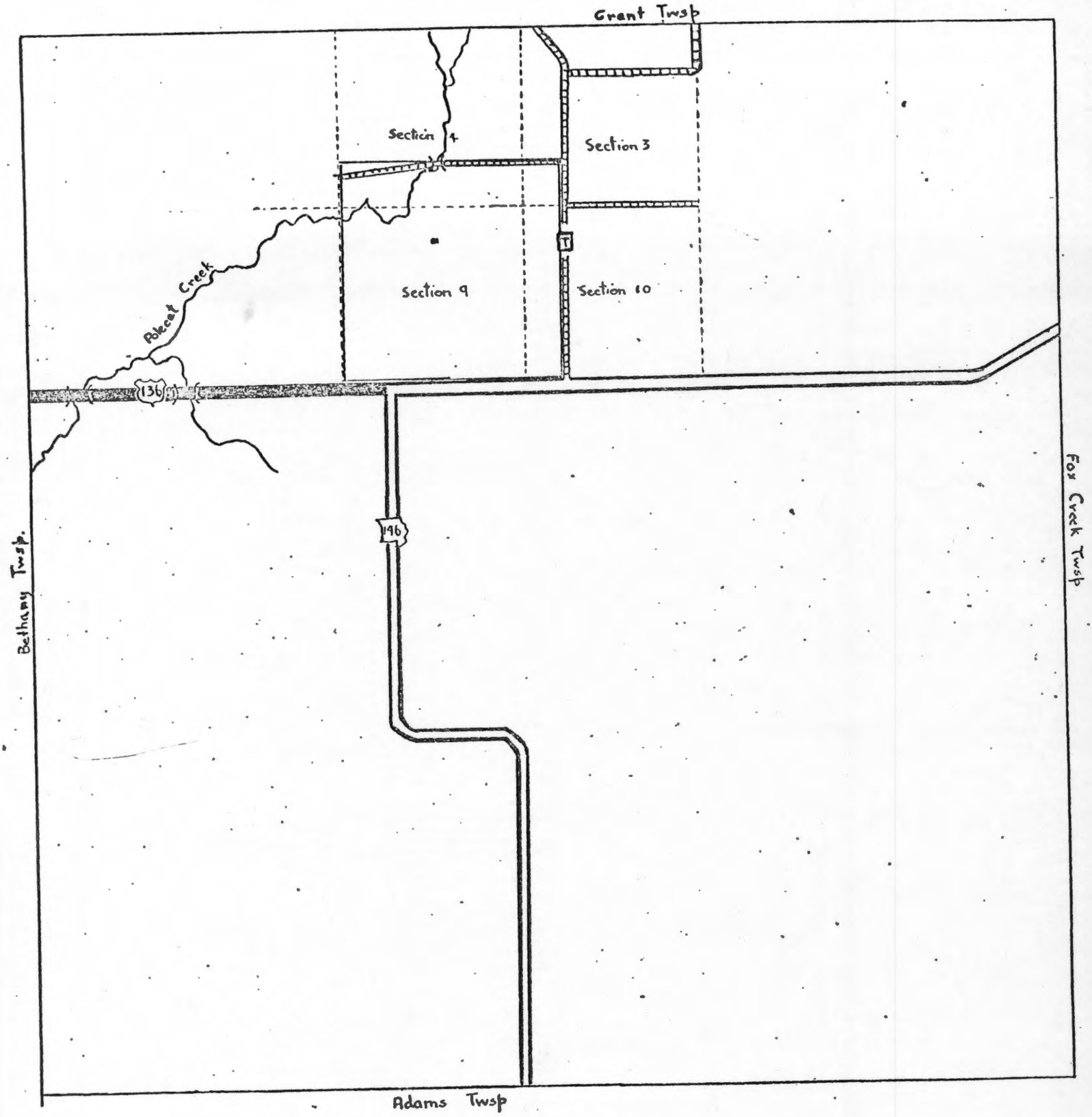

Slatten's Thousand Acres
Sherman Twsp Harrison County Mo.
Latitude 40° 15' 15"
Longitude 93° 55' 21"

N

HA-AS-001-063



Mapped by the Geological Survey
1944-1945

ROAD CLASSIFICATION
1947

Dependable hard surface
heavy duty road
Secondary hard surface
all weather road
Dry weather roads
Loose surface graded
Unsurfaced, graded
Dirt road
U S Route 13
State Route 16
APPROXIMATE MEAN DECLINATION, 1945
More than two lanes indicated along road with tick at point of change

Missouri
Blythedale Quadrangle
15 Minute Series.

HA-AS-001-063

two surviving sons of his master. The remainder of the estate was divided equally between Oland Church LDS and Otterbein, United Brethern. The land was valued at $75.00 an acre and the estate appraised at $8,200. Henry was a faithful member of the Oland Church and attended regularly. His funeral was held there and well attended as a well-loved member of the community. He was buried in the Eagleville Cemetery.

Indian Story
—By Mrs. Etta Johnson

Hugh Ross and wife, Catherine (Katy) Carter Ross lived all their life on their original farm near New Hampton. This farm home was on the old Eagleville-St. Joseph trail. Many Indians passed on this trail. One day the Indians entered the Ross home while Katy Ross and one baby were alone. Katy hid, but did not have time to get her baby from the other room. The Indians were in the house hunting for her, and were heard to say, "We will take the calf (baby) and the old cow will come." Planning to kidnap them, when Hugh Ross returned home, saving them. There were no door knobs on doors then, only latchstrings.

Indian Trails

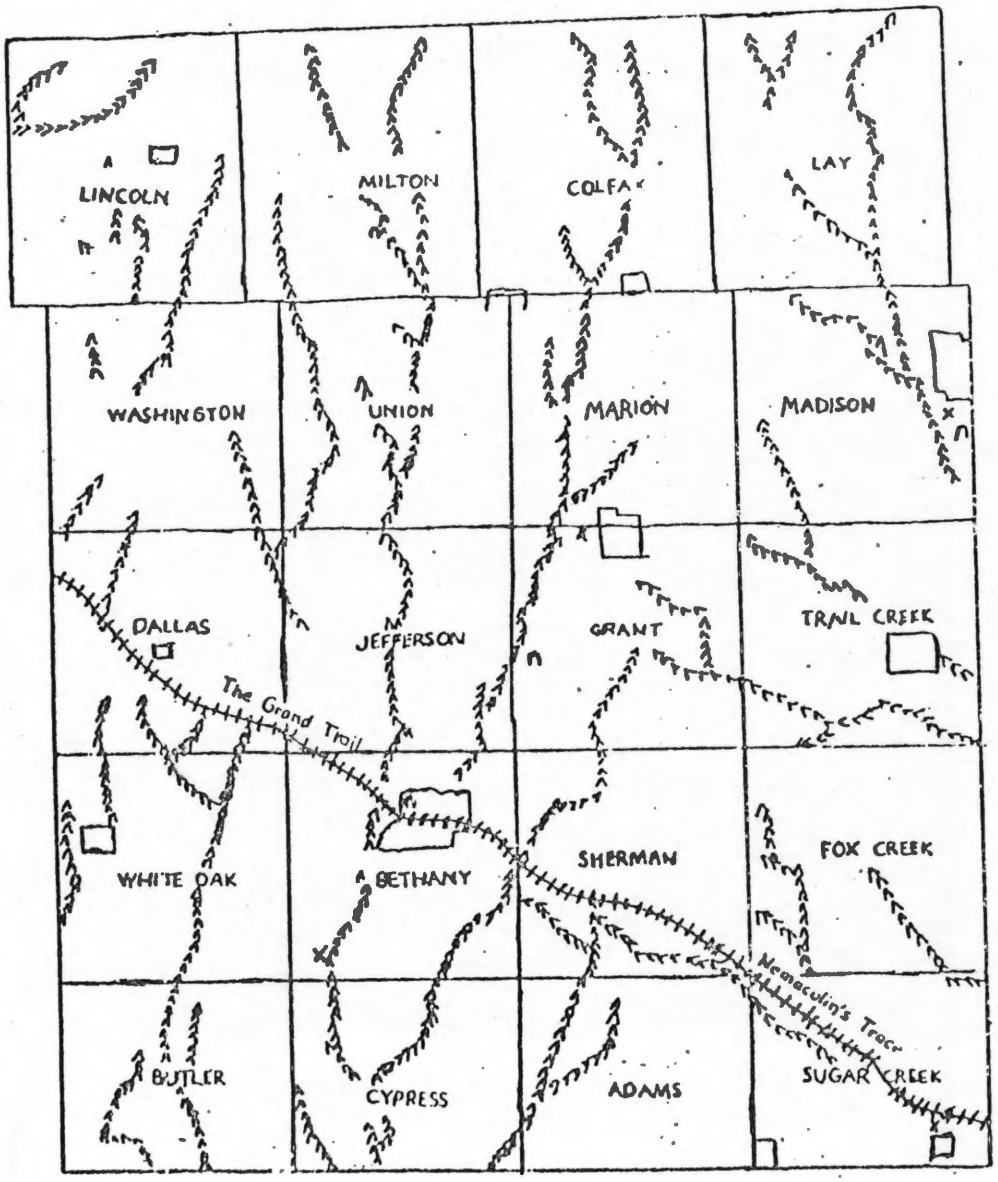

HA-AS-001-064

HISTORIC INVENTORY

1. No. 43

2. County Harrison

3. Location of Negatives Carneal's Office

4. Present Name(s) Land Marker /Geological Marker

5. Other Name(s)

6. Specific Location
8 mi E of Hwy 136 on the S side of the Rd.

7. City or Town — If Rural, Township & Vicinity: Sherman TWP

8. Site Plan with North Arrow

HIGHWAY 136

1N

GRANITE LAND MARKER

9. Coordinates UTM
Lat. NE¼ Sec 14
Long. TWP 63N R 27W

10. Site [X] Building [ ] Structure [ ] Object [X]

11. On National Register? Yes [ ] No [X]

12. Is It Eligible? Yes [ ] No [ ]

13. Part of Estab. Hist. Dist.? Yes [ ] No [X]

14. District Potent'l? Yes [ ] No [ ]

15. Name of Established District

16. Thematic Category
Exploration & Settlement

17. Date(s) or Period
Circa 1840

18. Style or Design
n/a

19. Architect or Engineer
n/a

20. Contractor or Builder
n/a

21. Original Use, if apparent
land marker

22. Present Use
ornament

23. Ownership — Public [ ] Private [X]

24. Owner's Name & Address, if known
Bill Linthacum
Bethany, MO 64421

25. Open to Public? Yes [X] No [ ]

26. Local Contact Person or Organization
O.A. Kelim

27. Other Surveys in Which Included

28. No. of Stories n/a

29. Basement? Yes [ ] No [ ]
n/a

30. Foundation Material
n/a

31. Wall Construction
n/a

32. Roof Type & Material
n/a

33. No. of Bays Front n/a Side

34. Wall Treatment
n/a

35. Plan Shape n/a

36. Changes (Explain in #42) — Addition [ ] Altered [ ] Moved [ ]

37. Condition Interior / Exterior

38. Preservation Underway? Yes [X] No [ ]

39. Endangered? By What? Yes [ ] No [ ]
n/a

40. Visible from Public Road? Yes [ ] No [X]

41. Distance from and Frontage on Road
50' D

42. Further Description of Important Features

This is an object nomination, therefore, no features are described. It is significant for historical rather than architectural reasons.

43. History and Significance

This huge granite stone was used as a marker for land measurement in the 1800's.

44. Description of Environment and Outbuildings

The object is in a rural area with numerous farm buildings on the property.

45. Sources of Information

See appendix

Interview with Mrs. Mark Linthacum

46. Prepared by
T. Carneal

47. Organization
NWMSU Hist. Survey

48. Date
8/80

49. Revision Date(s)

1. No. 43
2. County Harrison
4. Present Name(s) Land Marker
5. Other Name(s)

HA-AS-001-064

#45 Appendix

Harrison County Bicentennial History. Marceline, MO: Walsworth Publishing Co., 1976.

Harrison County, Missouri. Rural Directory. Algona, IA: Directory Service Co., 1976.

History of Harrison and Mercer Counties. Chicago, IL: Goodspeed, 1888.

History of Harrison County. Topeka-Indianapolis: Historical Publishing Co., 1921.

Illustrated Historical Atlas of Harrison County, MO. Philadelphia, PA: Edwards Brothers, Co., 1876.

Plat Book of Harrison County, MO. Rockford, IL: W.W. Hixson & Co., 1925.

Plat Book of Harrison County, MO. Philadelphia, PA: Northwest Publishing Co., 1898.

Standard Atlas of Harrison County, MO. Chicago, IL: George A. Ogle & Co., 1917.

Wanamaker, George W. History of Harrison County. Topeka, KS: Historical Publishing Co., 1921.

Young, Garner. Land Hunger. No publisher, 1979.

HA-AS-001-064

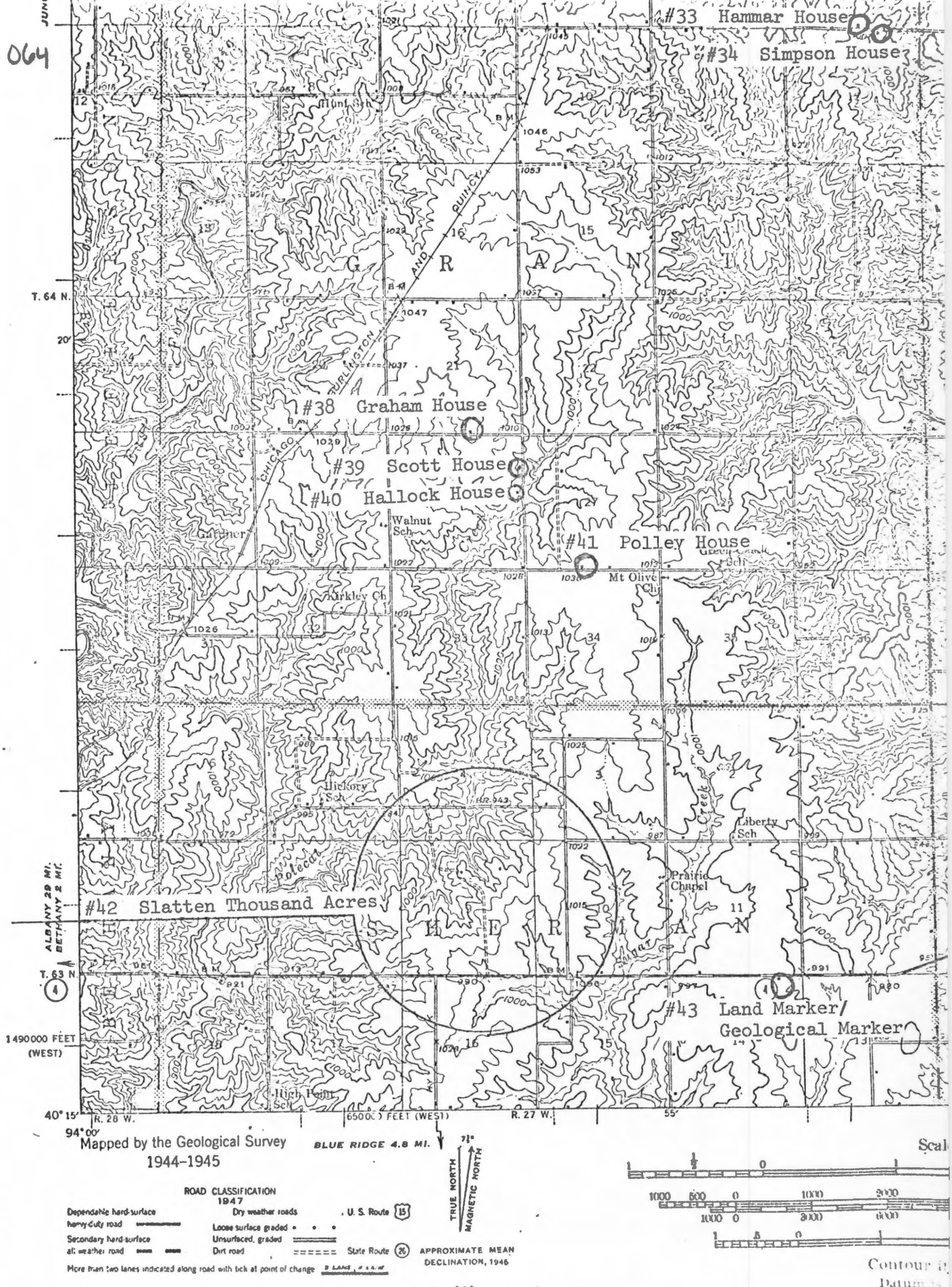

Missouri
Blythedale Quadrangle
15 Minute Series.

HISTORIC INVENTORY

HA-AS-001-065

1. No. 48

2. County: Harrison

3. Location of Negatives: Carneal's Office

4. Present Name(s): DeWitt Hardware

5. Other Name(s):

6. Specific Location: 1 blk S of Hwy 146 in Gillman City.

7. City or Town / If Rural, Township & Vicinity: Gillman City, MO

8. Site Plan with North Arrow

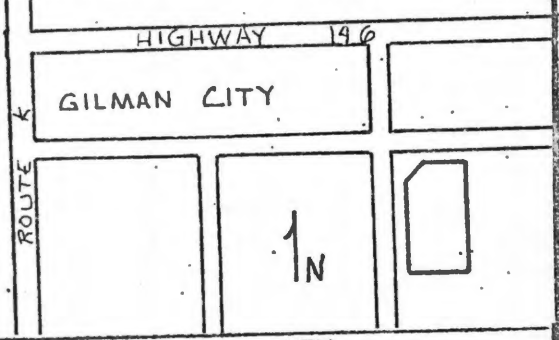

9. Coordinates — UTM
Lat. NW½ Sec 30
Long. TWP 62N R 26W

10. Site [ ] Building [X] / Structure [ ] Object [ ]

11. On National Register? Yes [ ] No [X]

12. Is It Eligible? Yes [ ] No [ ]

13. Part of Estab. Hist. Dist.? Yes [ ] No [X]

14. District Potent'l? Yes [ ] No [ ]

15. Name of Established District

16. Thematic Category: Architecture

17. Date(s) or Period: Circa 1900

18. Style or Design: Vernacular

19. Architect or Engineer: Unknown

20. Contractor or Builder: Unknown

21. Original Use, if apparent: Office/apartments

22. Present Use: Hardware Store

23. Ownership: Public [ ] Private [X]

24. Owner's Name & Address, if known: DeWitt Hardware, Gillman City, MO 64642

25. Open to Public? Yes [X] No [ ]

26. Local Contact Person or Organization: O.A. Kelim

27. Other Surveys in Which Included

28. No. of Stories: 2

29. Basement? Yes [X] No [ ]

30. Foundation Material: Brick

31. Wall Construction: Brick & Mortar

32. Roof Type & Material: Flat/tar

33. No. of Bays — Front: 2 Side: 5

34. Wall Treatment: Common Bond

35. Plan Shape: Rectangle

36. Changes (Explain in #42) — Addition [ ] Altered [X] Moved [ ]

37. Condition — Interior: good; Exterior: good

38. Preservation Underway? Yes [X] No [ ]

39. Endangered? By What? Yes [ ] No [X]

40. Visible from Public Road? Yes [X] No [ ]

41. Distance from and Frontage on Road: 15' D

42. Further Description of Important Features

Corbelled brick is found in the cornice of the north and northwest facade. There was a balcony and stairway on the west facade but this has been removed.

43. History and Significance

The store was built with apartments above but this is storage area today.

44. Description of Environment and Outbuildings

The building is in the downtown area of a small farming community

45. Sources of Information

See appendix

46. Prepared by: T. Carneal

47. Organization: NWMSU Hist. Survey

48. Date: 10/27/80

49. Revision Date(s)

HA-AS-001-065

#45 Appendix

Harrison County Bicentennial History. Marceline, MO: Walsworth Publishing Co., 1976.

Harrison County, Missouri. Rural Directory. Algona, IA: Directory Service Co., 1976.

History of Harrison and Mercer Counties. Chicago, IL: Goodspeed, 1888.

History of Harrison County. Topeka-Indianapolis: Historical Publishing Co., 1921.

Illustrated Historical Atlas of Harrison County, MO. Philadelphia, PA: Edwards Brothers, Co., 1876.

Plat Book of Harrison County, MO. Rockford, IL: W.W. Hixson & Co., 1925.

Plat Book of Harrison County, MO. Philadelphia, PA: Northwest Publishing Co., 1898.

Standard Atlas of Harrison County, MO. Chicago, IL: George A. Ogle & Co., 1917.

Wanamaker, George W. History of Harrison County. Topeka, KS: Historical Publishing Co., 1921.

Young, Garner. Land Hunger. No publisher, 1979.

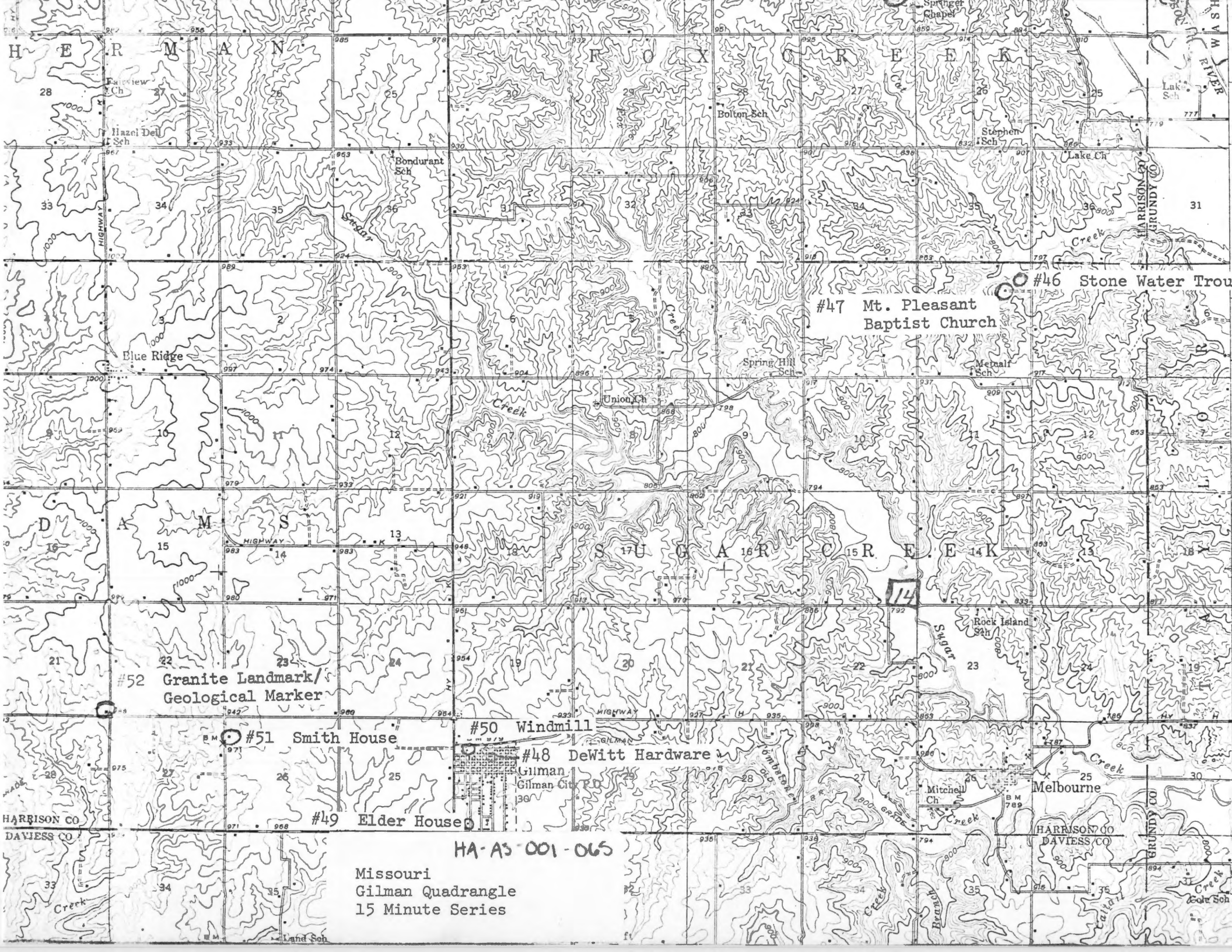

HA-AS-001-065

Missouri
Gilman Quadrangle
15 Minute Series

Coors

HISTORIC INVENTORY

HA-AS-001-066

1. No. 46

2. County: Harrison

3. Location of Negatives: Carneal's Office

4. Present Name(s): Stone Water Trough

5. Other Name(s):

6. Specific Location: 4 mi N of Junction of Rt. CC & Hwy 146 on W side of Rd. in pasture

7. City or Town: If Rural, Township & Vicinity: Sugar Creek TWP

8. Site Plan with North Arrow

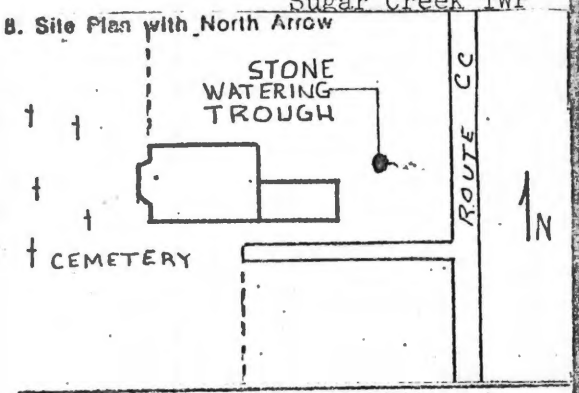

9. Coordinates: UTM
Lat. NE¼ Sec 2
Long. TWP 62N R 26W

10. Site [ ] Building [ ] Structure [ ] Object [X]

11. On National Register? Yes [ ] No [X]

12. Is It Eligible? Yes [ ] No [ ]

13. Part of Estab. Hist. Dist.? Yes [ ] No [X]

14. District Potent'l? Yes [ ] No [ ]

15. Name of Established District

16. Thematic Category: Exploration & Settlement

17. Date(s) or Period: Circa 1850

18. Style or Design: Vernacular

19. Architect or Engineer: Unknown

20. Contractor or Builder: Unknown

21. Original Use, if apparent: Water Trough

22. Present Use: Water Trough

23. Ownership: Public [ ] Private [X]

24. Owner's Name & Address, if known: L.D. Brown, Brimson, MO 64626

25. Open to Public? Yes [X] No [ ]

26. Local Contact Person or Organization: O.A. Kelim

27. Other Surveys in Which Included

28. No. of Stories: n/a

29. Basement? Yes [ ] No [ ]: n/a

30. Foundation Material: n/a

31. Wall Construction: n/a

32. Roof Type & Material: n/a

33. No. of Bays: Front n/a Side

34. Wall Treatment: n/a

35. Plan Shape: n/a

36. Changes (Explain in #42): Addition [ ] Altered [ ] Moved [ ]

37. Condition: Interior ____ Exterior ____

38. Preservation Underway? Yes [ ] No [X]

39. Endangered? Yes [X] No [ ]
By What? neglect

40. Visible from Public Road? Yes [ ] No [X]

41. Distance from and Frontage on Road: ¼ mi D

42. Further Description of Important Features

This is an object, therefore, no features are described. It is significant for historical rather than architectural reasons.

43. History and Significance

This water trough was carved out of stone. Many early settlers used such a system to store water for their livestock.

44. Description of Environment and Outbuildings

The object is in a pasture in a rural area.

45. Sources of Information

See appendix

46. Prepared by: T. Carneal

47. Organization: NWMSU Hist. Survey

48. Date: 8/80

49. Revision Date(s):

1. No. 46
2. County Harrison
4. Present Name(s) Stone Water Trough
5. Other Name(s)

HA-AS-001-066

#45 Appendix

Harrison County Bicentennial History. Marceline, MO: Walsworth Publishing Co., 1976.

Harrison County, Missouri. Rural Directory. Algona, IA: Directory Service Co., 1976.

History of Harrison and Mercer Counties. Chicago, IL: Goodspeed, 1888.

History of Harrison County. Topeka-Indianapolis: Historical Publishing Co., 1921.

Illustrated Historical Atlas of Harrison County, MO. Philadelphia, PA: Edwards Brothers, Co., 1876.

Plat Book of Harrison County, MO. Rockford, IL: W.W. Hixson & Co., 1925.

Plat Book of Harrison County, MO. Philadelphia, PA: Northwest Publishing Co., 1898.

Standard Atlas of Harrison County, MO. Chicago, IL: George A. Ogle & Co., 1917.

Wanamaker, George W. History of Harrison County. Topeka, KS: Historical Publishing Co., 1921.

Young, Garner. Land Hunger. No publisher, 1979.

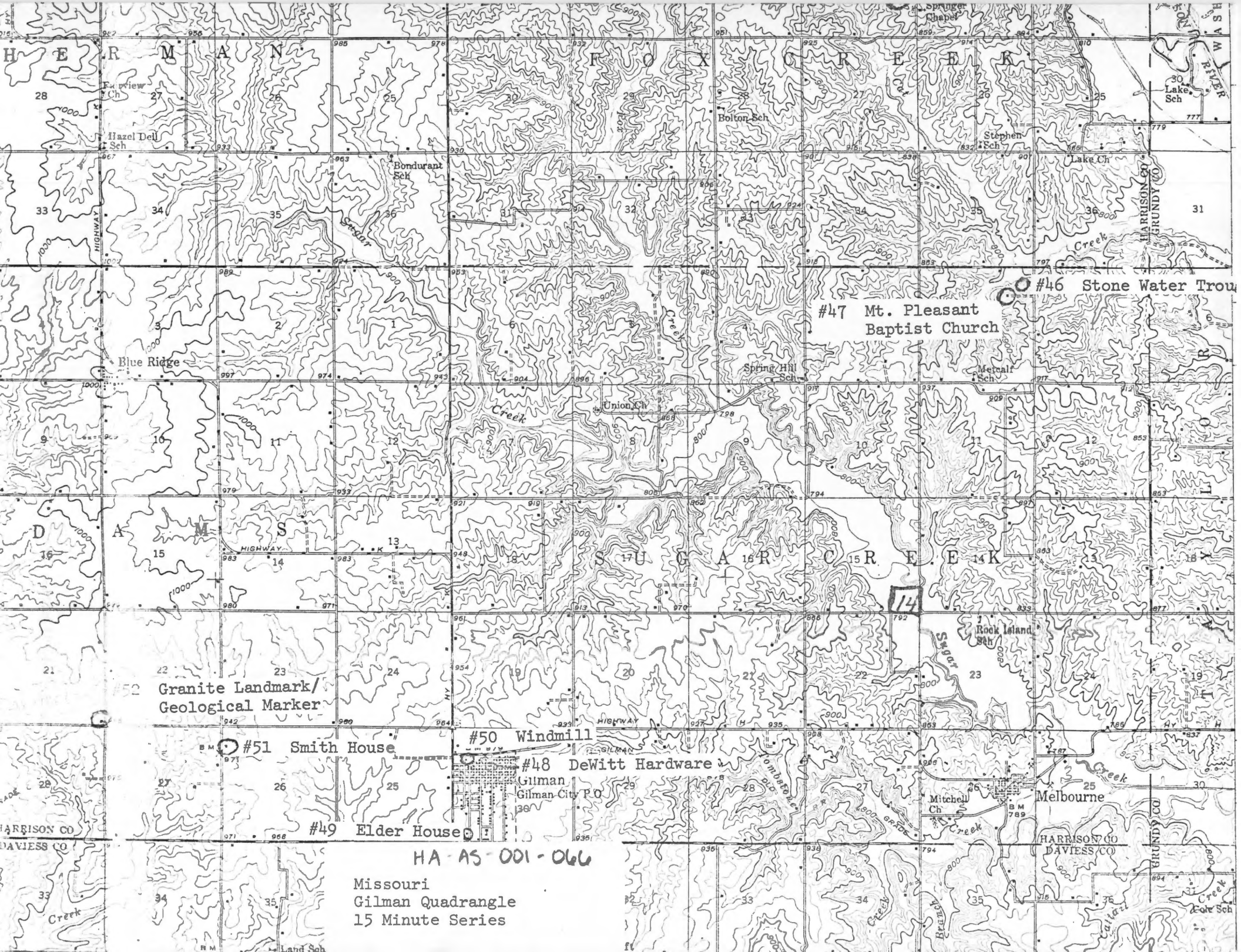

HA-AS-001-066

Missouri
Gilman Quadrangle
15 Minute Series

HISTORIC INVENTORY

HA-AS-001-067

1. No. 47

2. County: Harrison

3. Location of Negatives: Carneal's Office

4. Present Name(s): Mt. Pleasant Baptist Church

5. Other Name(s):

6. Specific Location: 4 mi N of Junction Rt. CC & Hwy 146. on W side of Rd.

7. City or Town: If Rural, Township & Vicinity: Sugar Creek

8. Site Plan with North Arrow

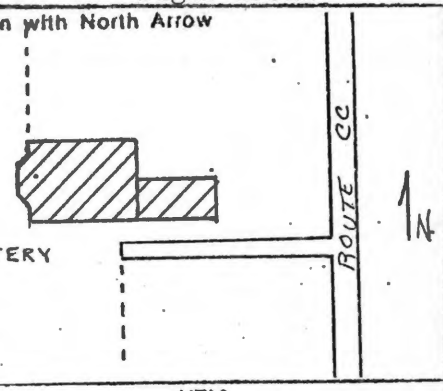

9. Coordinates UTM
Lat. NE¼ Sec 2
Long. TWP 62N R 26W

10. Site [ ] Building [X] Structure [ ] Object [ ]

11. On National Register? Yes [ ] No [X]

12. Is It Eligible? Yes [ ] No [ ]

13. Part of Estab. Hist. Dist.? Yes [ ] No [X]

14. District Potent'l? Yes [ ] No [ ]

15. Name of Established District

16. Thematic Category: Architecture

17. Date(s) or Period: 1845

18. Style or Design: Greek Revival

19. Architect or Engineer: Unknown

20. Contractor or Builder: Unknown

21. Original Use, if apparent: Church

22. Present Use: Church

23. Ownership: Public [ ] Private [X]

24. Owner's Name & Address, if known: Board of Elders
Mt. Pleasant Baptist Church
Brimson MO 64626

25. Open to Public? Yes [X] No [ ]

26. Local Contact Person or Organization: O.A. Kelim

27. Other Surveys in Which Included

28. No. of Stories: 1

29. Basement? Yes [ ] No [X]

30. Foundation Material: Limestone

31. Wall Construction: Frame

32. Roof Type & Material: Gable/asbestos

33. No. of Bays Front 0 Side 3

34. Wall Treatment: Weatherboard

35. Plan Shape: Rectangle

36. Changes (Explain in #42) Addition [X] Altered [ ] Moved [ ]

37. Condition Interior: good Exterior: good

38. Preservation Underway? Yes [X] No [ ]

39. Endangered? By What? Yes [ ] No [X]

40. Visible from Public Road? Yes [X] No [ ]

41. Distance from and Frontage on Road: 50' D

42. Further Description of Important Features

There is a new one room addition on the east side of the church. A small bay with half conical roof is located on the west facade. The windows are 2/2 pane.

43. History and Significance

The oldest Baptist Church in Sugar Creek Township and one of the oldest organized religious groups in Harrison County.

44. Description of Environment and Outbuildings

There is a cemetery located to the west of the church. It is in a rural area with pasture land surrounding the church.

45. Sources of Information

See appendix

46. Prepared by: T. Carneal

47. Organization: NWMSU Hist. Survey

48. Date

49. Revision Date(s)

1. No. 47
2. County Harrison
4. Present Name(s) Mt. Pleasant Baptist Church
5. Other Name(s)

HA-AS-001-067

#45 Appendix

Harrison County Bicentennial History. Marceline, MO: Walsworth Publishing Co., 1976.

Harrison County, Missouri. Rural Directory. Algona, IA: Directory Service Co., 1976.

History of Harrison and Mercer Counties. Chicago, IL: Goodspeed, 1888.

History of Harrison County. Topeka-Indianapolis: Historical Publishing Co., 1921.

Illustrated Historical Atlas of Harrison County, MO. Philadelphia, PA: Edwards Brothers, Co., 1876.

Plat Book of Harrison County, MO. Rockford, IL: W.W. Hixson & Co., 1925.

Plat Book of Harrison County, MO. Philadelphia, PA: Northwest Publishing Co., 1898.

Standard Atlas of Harrison County, MO. Chicago, IL: George A. Ogle & Co., 1917.

Wanamaker, George W. History of Harrison County. Topeka, KS: Historical Publishing Co., 1921.

Young, Garner. Land Hunger. No publisher, 1979.

HERMAN
FOX CREEK
DAMS
SUGAR CREEK
#46 Stone Water Trou
#47 Mt. Pleasant
Baptist Church
#52 Granite Landmark/
Geological Marker
#51 Smith House
#50 Windmill
#48 DeWitt Hardware
#49 Elder House
Gilman
Melbourne
Blue Ridge
Hazel Dell Sch
Bondurant Sch
Bolton Sch
Stephen Sch
Lake Sch
Lake Ch
Springer Chapel
Spring Hill Sch
Metcalf Sch
Union Ch
Rock Island Sch
Mitchell Ch
Cole Sch
HARRISON CO
DAVIESS CO
GRUNDY CO
HIGHWAY
Sugar Creek
Cut Creek
Branch
HA-AS-001-067
Missouri
Gilman Quadrangle
15 Minute Series

HISTORIC INVENTORY

HA-AS-001-068

1. No. 49

2. County Harrison

3. Location of Negatives Carneal's Office

4. Present Name(s) Elder House

5. Other Name(s)

6. Specific Location SW cor of Gillman City near the High School Route K.

7. City or Town If Rural, Township & Vicinity: Gillman City, MO

8. Site Plan with North Arrow

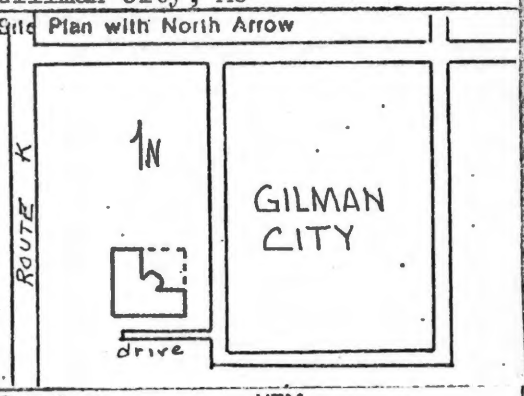

9. Coordinates UTM
Lat. SW¼ Sec 30.
Long. TWP 62N R 26W

10. Site [ ] Building [X] Structure [ ] Object [ ]

11. On National Register? Yes [ ] No [X]

12. Is It Eligible? Yes [ ] No [ ]

13. Part of Estab. Hist. Dist.? Yes [ ] No [X]

14. District Potent'l? Yes [ ] No [ ]

15. Name of Established District

16. Thematic Category Architecture

17. Date(s) or Period Circa 1890

18. Style or Design Queen Anne

19. Architect or Engineer Unknown

20. Contractor or Builder Unknown

21. Original Use, if apparent Residence

22. Present Use Residence

23. Ownership Public [ ] Private [X]

24. Owner's Name & Address, if known Charles Elder
Gillman City, MO 64642

25. Open to Public? Yes [ ] No [X]

26. Local Contact Person or Organization O.A. Kelim

27. Other Surveys in Which Included

28. No. of Stories 1

29. Basement? Yes [X] No [ ]

30. Foundation Material Concrete

31. Wall Construction Frame

32. Roof Type & Material Gable/asbestos

33. No. of Bays Front Irreg. Side

34. Wall Treatment Asbestos siding

35. Plan Shape asymmetrical

36. Changes (Explain in #42) Addition [ ] Altered [X] Moved [ ]

37. Condition Interior good; Exterior good

38. Preservation Underway? Yes [X] No [ ]

39. Endangered? By What? Yes [ ] No [X]

40. Visible from Public Road? Yes [X] No [ ]

41. Distance from and Frontage on Road 35' D

42. Further Description of Important Features

There is a shingled tower with bell shaped conical roof on the northeast corner of the house. Diamond shaped windows are found in the gable end. The wrap-around porch of the east and north is supported on Doric columns. The siding is a recent addition on the house.

43. History and Significance

One of the older houses in Gillman City.

44. Description of Environment and Outbuildings

The house is in a residential area of a small rural community.

45. Sources of Information

See appendix

46. Prepared by T. Carneal

47. Organization NWMSU Hist. Survey

48. Date 10/80

49. Revision Date(s)

1. No. 49
2. County Harrison
4. Present Name(s) Elder House
5. Other Name(s)

HA-AS-001-068

#45 Appendix

Harrison County Bicentennial History. Marceline, MO: Walsworth Publishing Co., 1976.

Harrison County, Missouri. Rural Directory. Algona, IA: Directory Service Co., 1976.

History of Harrison and Mercer Counties. Chicago, IL: Goodspeed, 1888.

History of Harrison County. Topeka-Indianapolis: Historical Publishing Co., 1921.

Illustrated Historical Atlas of Harrison County, MO. Philadelphia, PA: Edwards Brothers, Co., 1876.

Plat Book of Harrison County, MO. Rockford, IL: W.W. Hixson & Co., 1925.

Plat Book of Harrison County, MO. Philadelphia, PA: Northwest Publishing Co., 1898.

Standard Atlas of Harrison County, MO. Chicago, IL: George A. Ogle & Co., 1917.

Wanamaker, George W. History of Harrison County. Topeka, KS: Historical Publishing Co., 1921.

Young, Garner. Land Hunger. No publisher, 1979.

HERMAN
FOX CREEK
DAMS
SUGAR CREEK
Springer Chapel
Fairview Ch
Hazel Dell Sch
Bondurant Sch
Bolton Sch
Stephen Sch
Lake Sch
Lake Ch
HARRISON CO
GRUNDY CO
#46 Stone Water Trou
#47 Mt. Pleasant Baptist Church
Blue Ridge
Spring Hill Sch
Metcalf Sch
Union Ch
Rock Island Sch
Granite Landmark/ Geological Marker
#51 Smith House
#50 Windmill
#48 DeWitt Hardware
Gilman
Gilman City P O
#49 Elder House
Mitchell Ch
Melbourne
HARRISON CO
DAVIESS CO
Land Sch
Cole Sch
HA-AS-001-068
Missouri
Gilman Quadrangle
15 Minute Series

HISTORIC INVENTORY

HA-AS-001-064

1. No. 50

2. County: Harrison

3. Location of Negatives: Carneal's Office

4. Present Name(s): Windmill

5. Other Name(s):

6. Specific Location: SE cor of the intersection of Hwy 146 & Rt. K

7. City or Town: If Rural, Township & Vicinity: Sugar Creek TWP

8. Site Plan with North Arrow

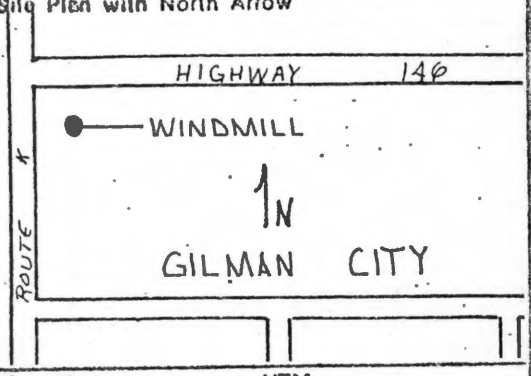

9. Coordinates: UTM
Lat. NW¼ Sec 30
Long. TWP 62N R 26W

10. Site [ ] Building [ ] Structure [X] Object [ ]

11. On National Register? Yes [ ] No [X]

12. Is It Eligible? Yes [ ] No [ ]

13. Part of Estab. Hist. Dist.? Yes [ ] No [X]

14. District Potent'l? Yes [ ] No [ ]

15. Name of Established District

16. Thematic Category: Exploration/Settlement

17. Date(s) or Period: Circa 1900

18. Style or Design: Vernacular

19. Architect or Engineer: Unknown

20. Contractor or Builder: Unknown

21. Original Use, if apparent: Windmill

22. Present Use: Windmill

23. Ownership: Public [ ] Private [X]

24. Owner's Name & Address, if known: Getty Refining Co. Gillman City, MO 64642

25. Open to Public? Yes [X] No [ ]

26. Local Contact Person or Organization: O.A. Kelim

27. Other Surveys in Which Included

28. No. of Stories: n/a

29. Basement? Yes [ ] No [ ] n/a

30. Foundation Material: n/a

31. Wall Construction: n/a

32. Roof Type & Material: n/a

33. No. of Bays: n/a Front Side

34. Wall Treatment: n/a

35. Plan Shape: n/a

36. Changes (Explain in #42): Addition [ ] Altered [ ] Moved [ ]

37. Condition: Interior n/a; Exterior good

38. Preservation Underway? Yes [ ] No [X]

39. Endangered? Yes [X] No [ ] By What? neglect

40. Visible from Public Road? Yes [X] No [ ]

41. Distance from and Frontage on Road: 200' D

42. Further Description of Important Features

This is an object nomination, therefore no features are described. It is significant for historical rather than architectural reasons.

43. History and Significance

This type of structure represents the method of free energy the farmers used to pump water to the livestock.

44. Description of Environment and Outbuildings

The windmill is in a rural area with numerous farm buildings on the property.

45. Sources of Information

See appendix

46. Prepared by: T. Carneal

47. Organization: NWMSU Hist. Survey

48. Date: 10/80

49. Revision Date(s):

1. No. 50 | 2. County Harrison | 4. Present Name(s) Windmill | 5. Other Name(s)

HA-AS-001-069

#45 Appendix

Harrison County Bicentennial History. Marceline, MO: Walsworth Publishing Co., 1976.

Harrison County, Missouri. Rural Directory. Algona, IA: Directory Service Co., 1976.

History of Harrison and Mercer Counties. Chicago, IL: Goodspeed, 1888.

History of Harrison County. Topeka-Indianapolis: Historical Publishing Co., 1921.

Illustrated Historical Atlas of Harrison County, MO. Philadelphia, PA: Edwards Brothers, Co., 1876.

Plat Book of Harrison County, MO. Rockford, IL: W.W. Hixson & Co., 1925.

Plat Book of Harrison County, MO. Philadelphia, PA: Northwest Publishing Co., 1898.

Standard Atlas of Harrison County, MO. Chicago, IL: George A. Ogle & Co., 1917.

Wanamaker, George W. History of Harrison County. Topeka, KS: Historical Publishing Co., 1921.

Young, Garner. Land Hunger. No publisher, 1979.

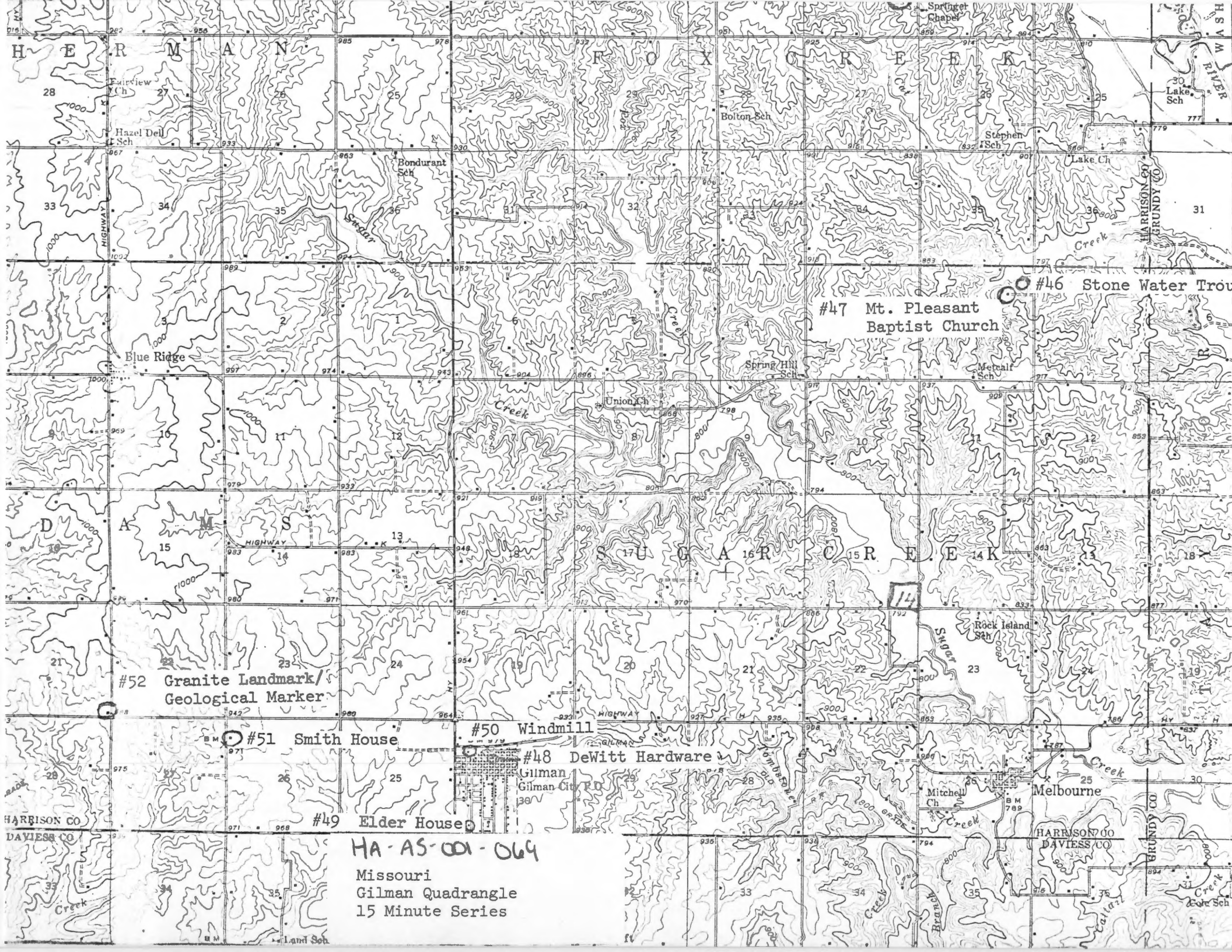
HERMAN
FOX CREEK
DAMS
SUGAR CREEK
Springer Chapel
Fairview Ch
Hazel Dell Sch
Bondurant Sch
Bolton Sch
Stephen Sch
Lake Sch
Lake Ch
HARRISON CO
GRUNDY CO
Blue Ridge
Spring Hill Sch
Metcalf Sch
Union Ch
Rock Island Sch
Mitchell Ch
Melbourne
Gilman
Gilman City P.O.
HARRISON CO
DAVIESS CO
Land Sch
Cole Sch
HIGHWAY
Sugar Creek
Tombeckbee Creek
Tailar Creek
#46 Stone Water Trou
#47 Mt. Pleasant Baptist Church
#52 Granite Landmark/ Geological Marker
#51 Smith House
#50 Windmill
#48 DeWitt Hardware
#49 Elder House
HA-AS-001-064
Missouri
Gilman Quadrangle
15 Minute Series

CHIEF

HISTORIC INVENTORY

HA-AS-001-070

1. No. 35

2. County Harrison

4. Present Name(s) Leazenby House

5. Other Name(s)

. No. 35

. County Harrison

. Location of Negatives Carneal's Office

4. Present Name(s)

Leazenby House

5. Other Name(s)

. Specific Location

N of Mt. Morian ¼ mi on Rt. B W ¼ mi.

7. City or Town — If Rural, Township & Vicinity: Trail Creek TWP

. Site Plan with North Arrow

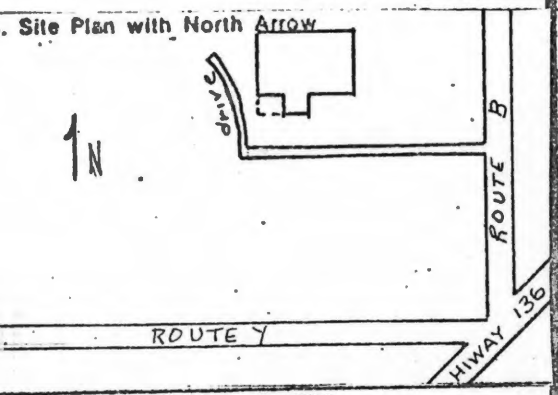

9. Coordinates — UTM

Lat. / Long. SE¼ Sec 15 TWP 64N R 26W

10. Site ☐ Building ☒ Structure ☐ Object ☐

11. On National Register? Yes ☐ No ☒

12. Is It Eligible? Yes ☐ No ☐

13. Part of Estab. Hist. Dist.? Yes ☐ No ☒

14. District Potent'l? Yes ☐ No ☐

15. Name of Established District

16. Thematic Category: Architecture

17. Date(s) or Period: Circa 1900

18. Style or Design: Italianate

19. Architect or Engineer: Unknown

20. Contractor or Builder: Unknown

21. Original Use, if apparent: Residence

22. Present Use: Residence

23. Ownership: Public ☐ Private ☒

24. Owner's Name & Address, if known: J.A. Leazenby, Mt. Moriah, MO 64665

25. Open to Public? Yes ☐ No ☒

26. Local Contact Person or Organization: O.A. Kelim

27. Other Surveys in Which Included

28. No. of Stories: 2

29. Basement? Yes ☒ No ☐

30. Foundation Material: Stone

31. Wall Construction: Frame

32. Roof Type & Material: Hip-Gable/asbestos

33. No. of Bays — Front: 3 Side: 2

34. Wall Treatment: Weatherboard

35. Plan Shape: Ell

36. Changes (Explain in #42) — Addition ☐ Altered ☐ Moved ☐

37. Condition — Interior: good; Exterior: good

38. Preservation Underway? Yes ☒ No ☐

39. Endangered? By What? Yes ☐ No ☒

40. Visible from Public Road? Yes ☐ No ☒

41. Distance from and Frontage on Road: ¼ mi. D

42. Further Description of Important Features

Cresting accentuates the ridgepole of the roof. A lip of roof is found between the first and second floor levels. The porch columns have been replaced with wrought iron.

43. History and Significance

One of the largest homes in Trail Creek Township. The Leazenby's are large land holders in the area.

44. Description of Environment and Outbuildings

The house is in a rural area with numerous farm buildings on the property.

45. Sources of Information

See appendix

46. Prepared by: T. Carneal

47. Organization: NWSU Hist. Survey

48. Date: 8/80

49. Revision Date(s)

HA-AS-001-070

#45 Appendix

Harrison County Bicentennial History. Marceline, MO: Walsworth Publishing Co., 1976.

Harrison County, Missouri. Rural Directory. Algona, IA: Directory Service Co., 1976.

History of Harrison and Mercer Counties. Chicago, IL: Goodspeed, 1888.

History of Harrison County. Topeka-Indianapolis: Historical Publishing Co., 1921.

Illustrated Historical Atlas of Harrison County, MO. Philadelphia, PA: Edwards Brothers, Co., 1876.

Plat Book of Harrison County, MO. Rockford, IL: W.W. Hixson & Co., 1925.

Plat Book of Harrison County, MO. Philadelphia, PA: Northwest Publishing Co., 1898.

Standard Atlas of Harrison County, MO. Chicago, IL: George A. Ogle & Co., 1917.

Wanamaker, George W. History of Harrison County. Topeka, KS: Historical Publishing Co., 1921.

Young, Garner. Land Hunger. No publisher, 1979.

HA-AS-001-070

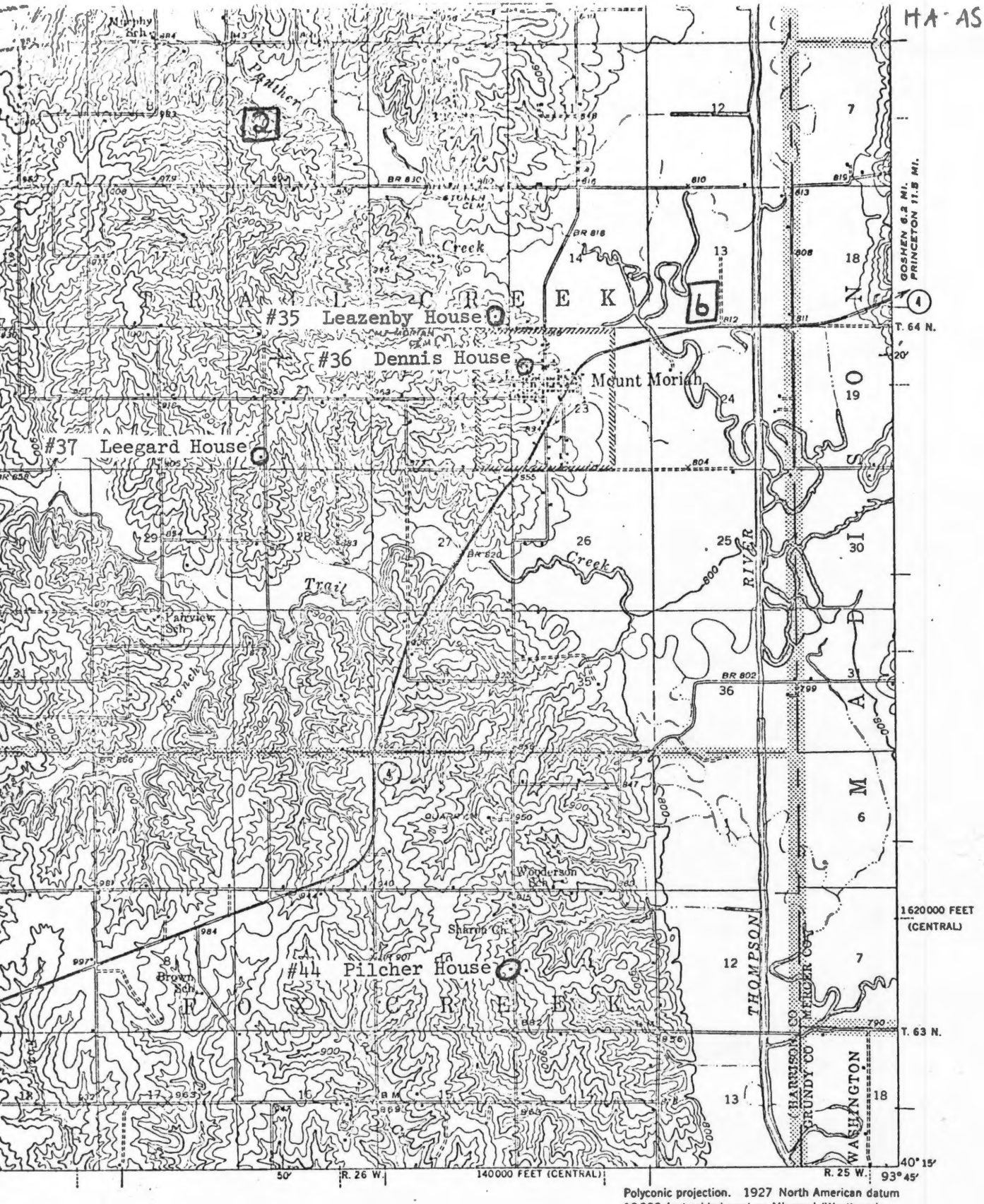

Polyconic projection. 1927 North American datum
10000 foot grids based on Missouri (West) and
Missouri (Central) rectangular coordinate systems

4 Miles

7000 Yards

18000 Feet

5 Kilometers

al 20 feet
sea level

Missouri
Blythedale Quadrangle
15 Minute Series.

BLYTHEDALE, MO.
Edition of 1947

N4015--W9345/15

HISTORIC INVENTORY

HA-AS-001-071

1. No. 36

4. Present Name(s): Dennis House

2. County: Harrison

5. Other Name(s):

3. Location of Negatives: Carneal's Office

6. Specific Location: W of Rt B in Mount Moriah

7. City or Town: Mt. Moriah, MO — If Rural, Township & Vicinity

8. Site Plan with North Arrow

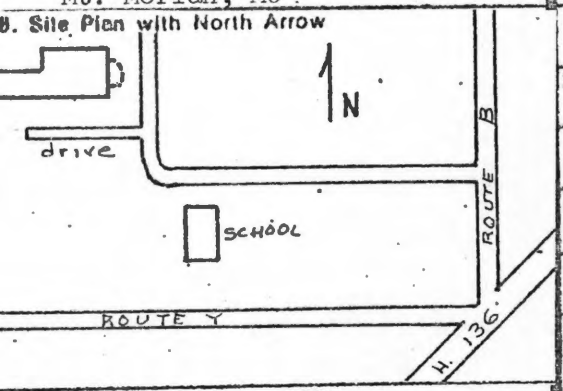

9. Coordinates — UTM
Lat. NW½ Sec 23
Long. TWP 64N R 26W

10. Site [ ] Building [X] — Structure [ ] Object [ ]

11. On National Register? Yes [ ] No [X]

12. Is It Eligible? Yes [ ] No [ ]

13. Part of Estab. Hist. Dist.? Yes [ ] No [X]

14. District Potent'l? Yes [ ] No [ ]

15. Name of Established District

16. Thematic Category: Architecture

17. Date(s) or Period: Circa 1890

18. Style or Design: Second Empire

19. Architect or Engineer: Unknown

20. Contractor or Builder: Unknown

21. Original Use, if apparent: Residence

22. Present Use: Residence

23. Ownership: Public [ ] Private [X]

24. Owner's Name & Address, if known: Wilma Dennis, Mt. Moriah, MO 64665

25. Open to Public? Yes [ ] No [X]

26. Local Contact Person or Organization: O.A. Kelim

27. Other Surveys in Which Included

28. No. of Stories: 2

29. Basement? Yes [ ] No [X]

30. Foundation Material: Brick

31. Wall Construction: Brick & Mortar

32. Roof Type & Material: Mansard/asbestos

33. No. of Bays — Front: 3 Side: 2

34. Wall Treatment: Common Bond

35. Plan Shape: T

36. Changes (Explain in #42) — Addition [X] Altered [ ] Moved [ ]

37. Condition — Interior: good; Exterior: good

38. Preservation Underway? Yes [X] No [ ]

39. Endangered? By What? Yes [ ] No [X]

40. Visible from Public Road? Yes [X] No [ ]

41. Distance from and Frontage on Road: 35' D.

42. Further Description of Important Features

This handsome small Second Empire style house has an addition on the west with weatherboard siding and the shed roof porch on the east facade is an addition. There are brackets at the cornice of the roof. Lugsills of stone are used at the windows which have brick semi-eliptical arches.

43. History and Significance

The brick for this house was made in a kiln north of the property.

44. Description of Environment and Outbuildings

The house is in a residential area of a small rural community.

45. Sources of Information

See appendix

46. Prepared by: T. Carneal

47. Organization: NWMSU Hist. Survey

48. Date: 8/80

49. Revision Date(s)

HA-AS-001-071

#45 Appendix

Harrison County Bicentennial History. Marceline, MO: Walsworth Publishing Co., 1976.

Harrison County, Missouri. Rural Directory. Algona, IA: Directory Service Co., 1976.

History of Harrison and Mercer Counties. Chicago, IL: Goodspeed, 1888.

History of Harrison County. Topeka-Indianapolis: Historical Publishing Co., 1921.

Illustrated Historical Atlas of Harrison County, MO. Philadelphia, PA: Edwards Brothers, Co., 1876.

Plat Book of Harrison County, MO. Rockford, IL: W.W. Hixson & Co., 1925.

Plat Book of Harrison County, MO. Philadelphia, PA: Northwest Publishing Co., 1898.

Standard Atlas of Harrison County, MO. Chicago, IL: George A. Ogle & Co., 1917.

Wanamaker, George W. History of Harrison County. Topeka, KS: Historical Publishing Co., 1921.

Young, Garner. Land Hunger. No publisher, 1979.

HA-AS-001-071

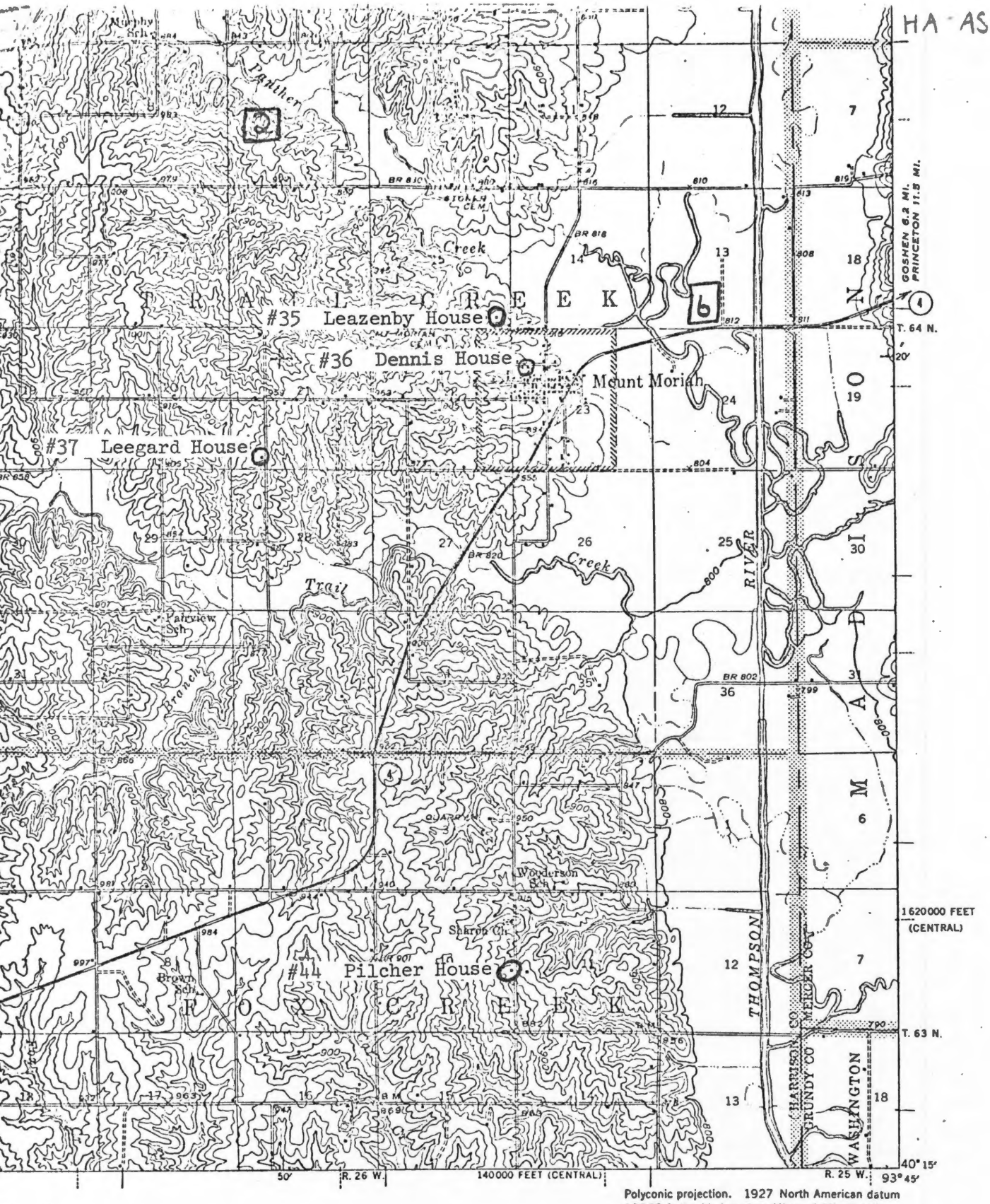

Polyconic projection. 1927 North American datum
10000 foot grids based on Missouri (West) and
Missouri (Central) rectangular coordinate systems

4 Miles

7000 Yards

18000 Feet

5 Kilometers

al 20 feet
sea level

Missouri
Blythedale Quadrangle
15 Minute Series.

BLYTHEDALE, MO.
Edition of 1947

N4015--W9345/15

HISTORIC INVENTORY

HA-AS-001-072

1. No. 37

2. County: Harrison

3. Location of Negatives: Carneal's Office

4. Present Name(s): Leegard House

5. Other Name(s): Charles B. Adams (Babe) Boyhood Home

6. Specific Location: 2 mi W of Mt. Moriah on Rt. Y 3/4 mi S on Gravel Rd.

7. City or Town: If Rural, Township & Vicinity: Trail Creek TPW

8. Site Plan with North Arrow

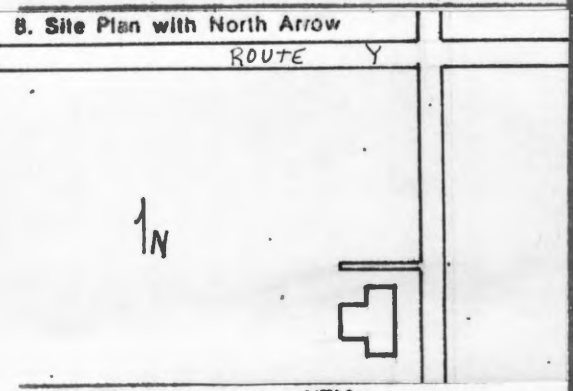

9. Coordinates UTM
Lat. SW½ Sec 21
Long. TWP 64N R 26W

10. Site [ ] Building [X] Structure [ ] Object [ ]

11. On National Register? Yes [ ] No [X]

12. Is It Eligible? Yes [ ] No [ ]

13. Part of Estab. Hist. Dist.? Yes [ ] No [X]

14. District Potent'l? Yes [ ] No [ ]

15. Name of Established District

16. Thematic Category: Architecture

17. Date(s) or Period: circa 1890

18. Style or Design: "I" House

19. Architect or Engineer: Unknown

20. Contractor or Builder: Unknown

21. Original Use, if apparent: Residence

22. Present Use: Residence

23. Ownership: Public [ ] Private [X]

24. Owner's Name & Address, if known: O.N. Leegard, R.R. 2, Ridgeway, MO 64665

25. Open to Public? Yes [ ] No [X]

26. Local Contact Person or Organization: O.A. Kelim

27. Other Surveys in Which Included

28. No. of Stories: 2

29. Basement? Yes [X] No [ ]

30. Foundation Material: Limestone

31. Wall Construction: Frame

32. Roof Type & Material: Gable/asbestos

33. No. of Bays: Front 2 Side 2

34. Wall Treatment: Asbestos Siding

35. Plan Shape: T

36. Changes (Explain in #42): Addition [ ] Altered [X] Moved [ ]

37. Condition: Interior good; Exterior good

38. Preservation Underway? Yes [X] No [ ]

39. Endangered? By What? Yes [ ] No [X]

40. Visible from Public Road? Yes [X] No [ ]

41. Distance from and Frontage on Road: 350' D

42. Further Description of Important Features

There is a gable on the east facade which probably contained a window or door before the remodeling which covered the walls with asbestos siding. Some windows have been replaced and decorative trim removed.

43. History and Significance

In March 1898, Charles B. Adams, moved here with his parents from Tipton, Indiana. He was later known as "Babe" Adams when he pitched for the Pittsburgh Pirates from 1909-1925. He began his professional pitching career in 1904 in Parsons, Kansas at the age of 22. He pitched in two Word Series games, the first in 1909 (See appendix)

44. Description of Environment and Outbuildings

The house is in a rural area with numerous farm buildings on the property.

45. Sources of Information

See appendix

Interview with Erma Carson/Mrs. Harold Taylor.

46. Prepared by: T. Carneal

47. Organization: NWMSU Hist. Survey

48. Date: 8/80

49. Revision Date(s)

1. No. 037
2. County Harrison
4. Present Name(s) Leegard House
5. Other Name(s) Adams House

HA-AS-001-072

#43 Appendix
against the Detroit Tigers and in 1924 against the Washington Senators. On May 14, 1914, he pitched a 21 inning game against the New York Giants and did not give up a single walk. He was chosen as one of the first members of the Harrison County Hall of Frame (located in the First National Bank Community Room.) A ball park in Bethany is named in his honor. He is buried in the Mt. Moriah Cemetery close to where he spent his childhood playing ball with a Mt. Moriah team.

#45 Appendix
Harrison County Bicentennial History. Marceline, MO: Walsworth Publishing Co., 1976.

Harrison County, Missouri. Rural Directory. Algona, IA: Directory Service Co., 1976.

History of Harrison and Mercer Counties. Chicago, IL: Goodspeed, 1888.

History of Harrison County. Topeka-Indianapolis: Historical Publishing Co., 1921.

Illustrated Historical Atlas of Harrison County, MO. Philadelphia, PA: Edwards Brothers, Co., 1876.

Plat Book of Harrison County, MO. Rockford, IL: W.W. Hixson & Co., 1925.

Plat Book of Harrison County, MO. Philadelphia, PA: Northwest Publishing Co., 1898.

Standard Atlas of Harrison County, MO. Chicago, IL: George A. Ogle & Co., 1917.

Wanamaker, George W. History of Harrison County. Topeka, KS: Historical Publishing Co., 1921.

Young, Garner. Land Hunger. No publisher, 1979.

HA-AS-001-072

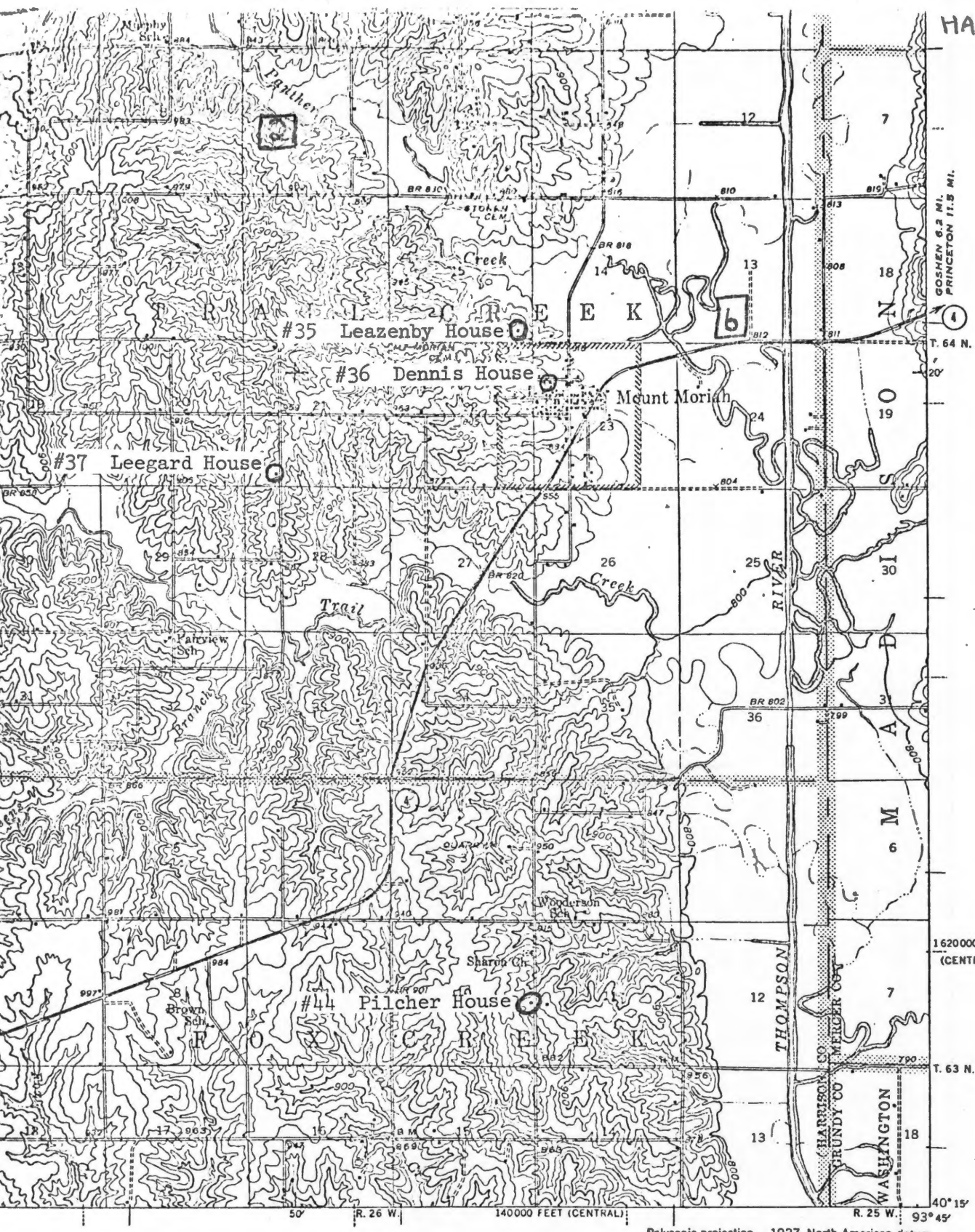

Polyconic projection. 1927 North American datum
10000 foot grids based on Missouri (West) and Missouri (Central) rectangular coordinate systems

4 Miles

7000 Yards

18000 Feet

5 Kilometers

al 20 feet
sea level

Missouri
Blythedale Quadrangle
15 Minute Series.

BLYTHEDALE, MO.
Edition of 1947

N4015—W9345/15

HISTORIC INVENTORY

HA-AS-001-074

1. No. 6

2. County Harrison

3. Location of Negatives Carneal's Office

4. Present Name(s) Yacy House

5. Other Name(s) The Downing House

6. Specific Location 1 Blk W of Hwy 69 in Eagleville

7. City or Town If Rural, Township & Vicinity Eagleville, MO

8. Site Plan with North Arrow

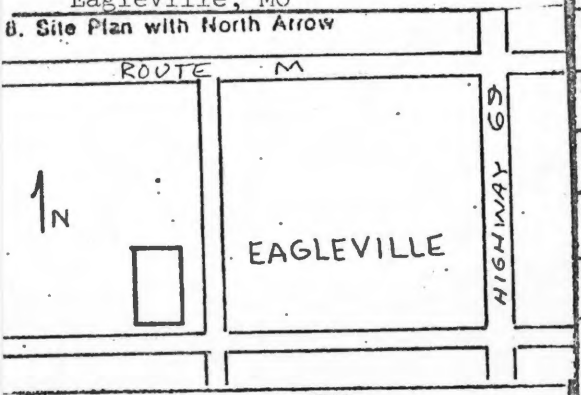

9. Coordinates UTM
Lat. Long. NE¼ Sec 1 TWP 65N R 28W

10. Site [ ] Building [X] Structure [ ] Object [ ]

11. On National Register? Yes [ ] No [X]

12. Is It Eligible? Yes [ ] No [ ]

13. Part of Estab. Hist. Dist.? Yes [ ] No [X]

14. District Potent'l? Yes [ ] No [ ]

15. Name of Established District

16. Thematic Category Architecture

17. Date(s) or Period 1860

18. Style or Design Vernacular

19. Architect or Engineer Unknown

20. Contractor or Builder Unknown

21. Original Use, if apparent Residence

22. Present Use Residence

23. Ownership Public [ ] Private [X]

24. Owner's Name & Address, if known
Bob Yacy
Eagleville, MO 64442

25. Open to Public? Yes [ ] No [X]

26. Local Contact Person or Organization O.A. Kelim

27. Other Surveys in Which Included

28. No. of Stories 1

29. Basement? Yes [ ] No [X]

30. Foundation Material Stone

31. Wall Construction Frame

32. Roof Type & Material Gable/Asbestos

33. No. of Bays Front Irreg. Side

34. Wall Treatment Weatherboard

35. Plan Shape Rectangle

36. Changes (Explain in #42) Addition [ ] Altered [X] Moved [ ]

37. Condition Interior poor Exterior poor

38. Preservation Underway? Yes [ ] No [X]

39. Endangered? By What? neglect Yes [X] No [ ]

40. Visible from Public Road? Yes [X] No [ ]

41. Distance from and Frontage on Road 25' D

42. Further Description of Important Features

This was a log cabin with weatherboard added. The extended roof on the east was part of the original house according to an early photo.

43. History and Significance

Dr. James Lynn Downing arrived in Eagleville in 1860 and studied medicine under Dr. H.J. Shinner. The Downing's moved into this house, raised eight children and Dr. Downing died in the house in 1915. It is one of the few original houses still standing in the town.

44. Description of Environment and Outbuildings

The house is in a residential area of a small rural community.

45. Sources of Information

See appendix
Nellie Herron. Eagleville Memories: Past and Present. pg. 69.

46. Prepared by T. Carneal

47. Organization NWMSU Hist. Survey

48. Date 8/80

49. Revision Date(s)

1. No. 6
2. County Harrison
4. Present Name(s) Yacy House
5. Other Name(s) Downing House

HA-AS-W1-074

Missouri
Blythedale Quadrangle
15 Minute Series.

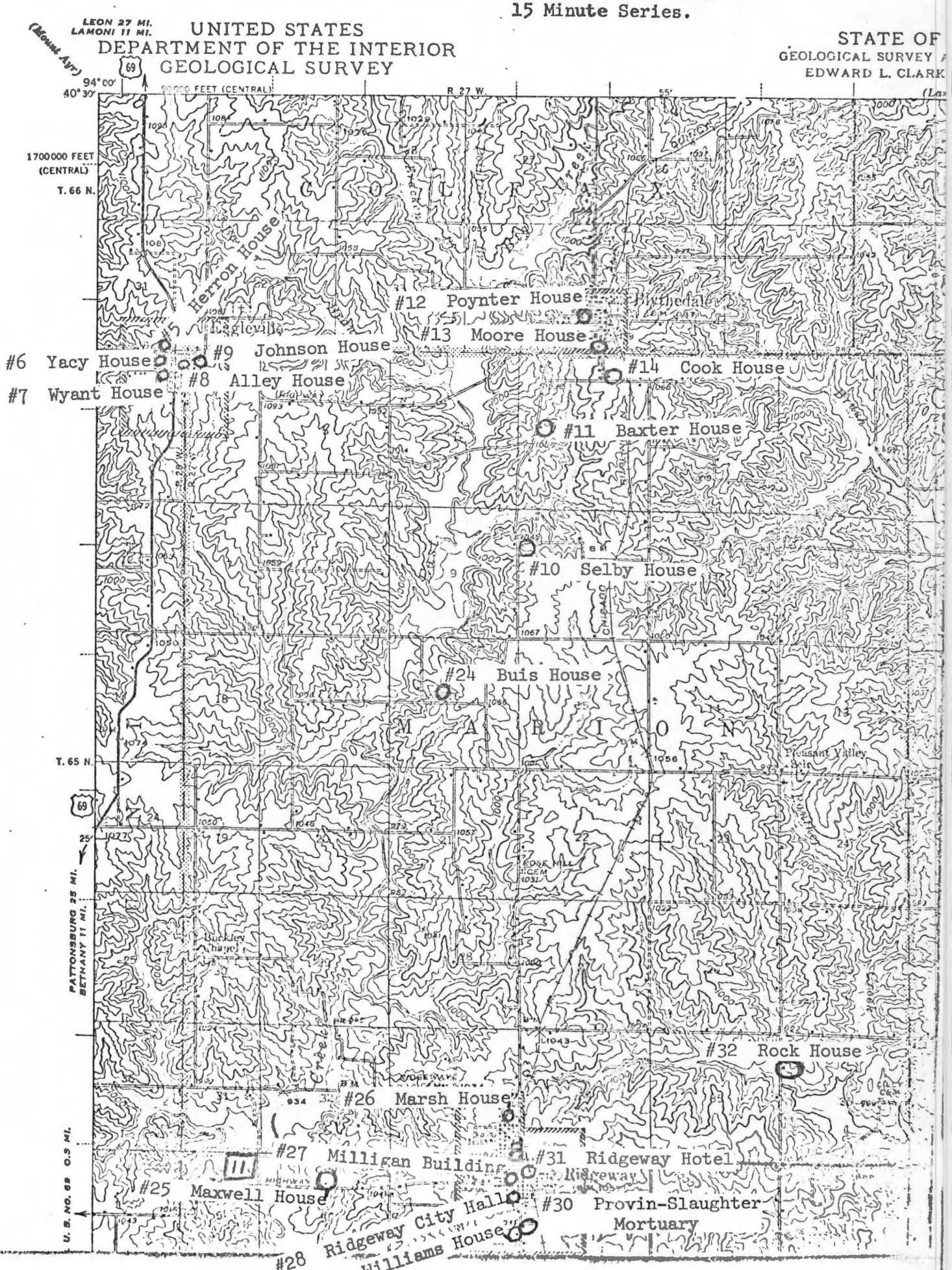

HA-AS-001-074

#45 Appendix

Harrison County Bicentennial History. Marceline, MO: Walsworth Publishing Co., 1976.

Harrison County, Missouri. Rural Directory. Algona IA: Directory Service Co., 1976.

History of Harrison and Mercer Counties. Chicago, IL: Goodspeed, 1888.

History of Harrison County. Topeka-Indianapolis: Historical Publishing Co., 1921.

Illustrated Historical Atlas of Harrison County, MO. Philadelphia, PA: Edwards Brothers, Co., 1876.

Plat Book of Harrison County, MO. Rockford, IL: W.W. Hixson & Co., 1925.

Plat Book of Harrison County, MO. Philadelphia, PA: Northwest Publishing Co., 1898.

Standard Atlas of Harrison County, MO. Chicago, IL: George A. Ogle & Co., 1917.

Wanamaker, George W. History of Harrison County. Topeka, KS: Historical Publishing Co., 1921.

Young, Garner. Land Hunger. No publisher, 1979.

HA-AS-001-075

HISTORIC INVENTORY

1. No. 7

2. County: Harrison

3. Location of Negatives: Carneal's Office

4. Present Name(s): Wyant House

5. Other Name(s): Briggs Homestead

6. Specific Location: 1 blk W of Hwy 69 In Eagleville

7. City or Town: Eagleville, MO — If Rural, Township & Vicinity

8. Site Plan with North Arrow

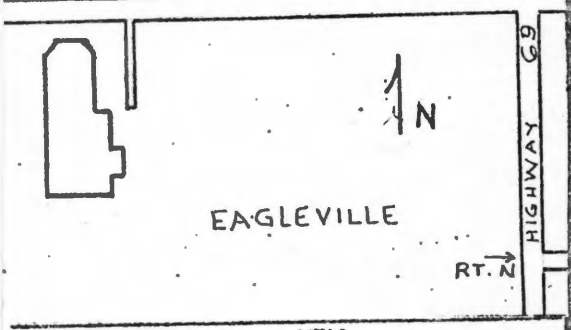

9. Coordinates — UTM
Lat. NE¼ Sec 1
Long. TWP 65N R 28W

10. Site ☐ Building ☒ Structure ☐ Object ☐

11. On National Register? Yes ☐ No ☒

12. Is It Eligible? Yes ☐ No ☐

13. Part of Estab. Hist. Dist.? Yes ☐ No ☒

14. District Potent'l? Yes ☐ No ☐

15. Name of Established District

16. Thematic Category: Architecture

17. Date(s) or Period: 1899

18. Style or Design: Queen Anne

19. Architect or Engineer: Unknown

20. Contractor or Builder: W. Walter Wyant

21. Original Use, if apparent: Residence

22. Present Use: Residence

23. Ownership: Public ☐ Private ☒

24. Owner's Name & Address, if known: Carl Wyant, Eagleville, MO 64442

25. Open to Public? Yes ☐ No ☒

26. Local Contact Person or Organization: O.A. Kelim

27. Other Surveys in Which Included

28. No. of Stories: 2

29. Basement? Yes ☒ No ☐

30. Foundation Material: Stone

31. Wall Construction: Frame

32. Roof Type & Material: Hip/asbestos

33. No. of Bays: Front Irreg. Side

34. Wall Treatment: Weatherboard

35. Plan Shape: asymmetrical

36. Changes (Explain in #42): Addition ☐ Altered ☒ Moved ☐

37. Condition: Interior good; Exterior good

38. Preservation Underway? Yes ☒ No ☐

39. Endangered? By What? Yes ☐ No ☒

40. Visible from Public Road? Yes ☒ No ☐

41. Distance from and Frontage on Road: 45' D

42. Further Description of Important Features

There are patterned shingles in the second story. The porch on the northeast has been altered with the carpenter posts being replaced with wrought iron.

43. History and Significance

W. Walter Wyant was born in Iowa in 1861. He moved to Eagleville in 1869, when his parents purchased the Briggs farm. Mr. Wyant was a partner in the Pearson and Wyant Mercantile Co., and probably built this house when he married Nettie Jones in 1899.

44. Description of Environment and Outbuildings

The house is in a residential area of a small rural community.

45. Sources of Information

See appendix

Nellie Herron. Eagleville Memories: Past and Present. pg. 116

46. Prepared by: T. Carneal

47. Organization: NWMSU Hist. Survey

48. Date: 8/80

49. Revision Date(s)

1. No. 7
2. County Harrison
4. Present Name(s) Wyant House
5. Other Name(s) Briggs Homestead.

HA-AS-001-075

#45 Appendix

Harrison County Bicentennial History. Marceline, MO: Walsworth Publishing Co., 1976.

Harrison County, Missouri. Rural Directory. Algona IA: Directory Service Co., 1976.

History of Harrison and Mercer Counties. Chicago, IL: Goodspeed, 1888.

History of Harrison County. Topeka-Indianapolis: Historical Publishing Co., 1921.

Illustrated Historical Atlas of Harrison County, MO. Philadelphia, PA: Edwards Brothers, Co., 1876.

Plat Book of Harrison County, MO. Rockford, IL: W.W. Hixson & Co., 1925.

Plat Book of Harrison County, MO. Philadelphia, PA: Northwest Publishing Co., 1898.

Standard Atlas of Harrison County, MO. Chicago, IL: George A. Ogle & Co., 1917.

Wanamaker, George W. History of Harrison County. Topeka, KS: Historical Publishing Co., 1921.

Young, Garner. Land Hunger. No publisher, 1979.

HA-AS-001-075

Missouri
Blythedale Quadrangle
15 Minute Series.

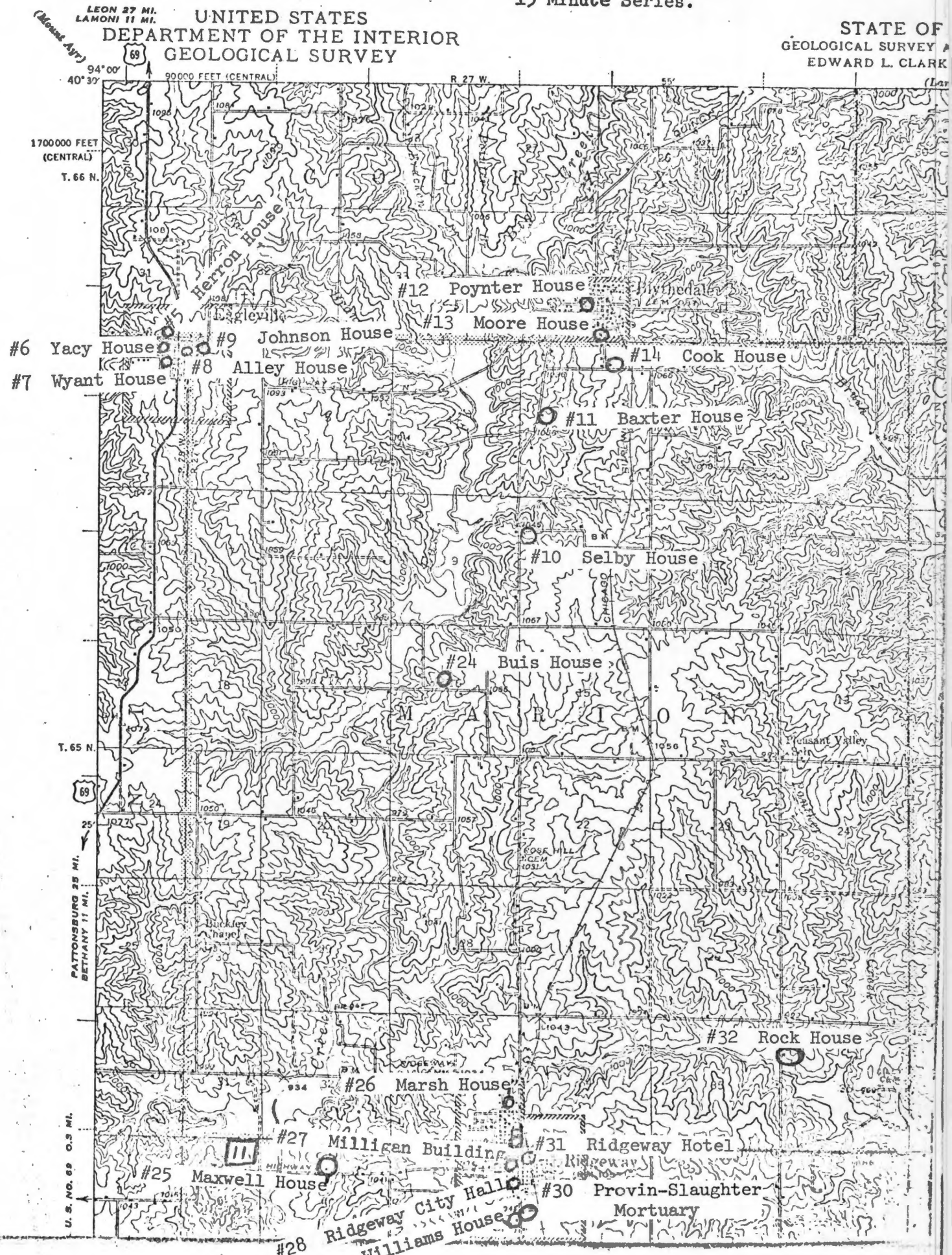

HISTORIC INVENTORY

HA-AS-001-073

1. No. 5

2. County Harrison

3. Location of Negatives Carneal's Office

4. Present Name(s) Herron House

5. Other Name(s) Buzz Moore House/ Smith House

6. Specific Location 1 Blk W of Hwy 69 on Rt. M on the N side of road.

7. City or Town Eagleville, MO **If Rural, Township & Vicinity**

8. Site Plan with North Arrow

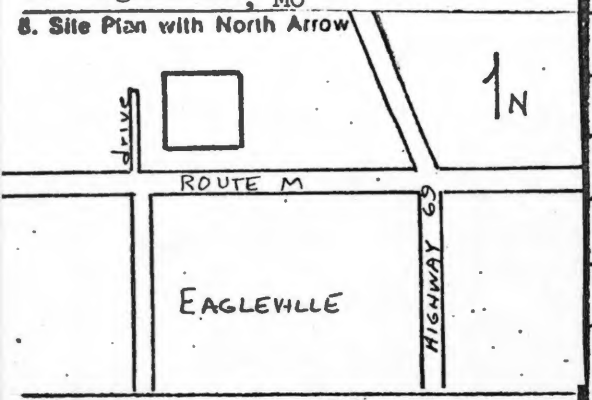

9. Coordinates UTM
Lat. SE¼ Sec 31
Long. TWP 66N R 27W

10. Site [ ] Building [X] Structure [ ] Object [ ]

11. On National Register? Yes [ ] No [X]

12. Is It Eligible? Yes [ ] No [ ]

13. Part of Estab. Hist. Dist.? Yes [ ] No [X]

14. District Potent'l? Yes [ ] No [ ]

15. Name of Established District

16. Thematic Category Architecture

17. Date(s) or Period 1899

18. Style or Design Vernacular

19. Architect or Engineer Unknown

20. Contractor or Builder E.E. Moore

21. Original Use, if apparent Residence

22. Present Use Residence

23. Ownership Public [ ] Private [X]

24. Owner's Name & Address, if known Nellie Herron
Rt. 1
Eagleville, MO 64442

25. Open to Public? Yes [ ] No [X]

26. Local Contact Person or Organization O.A. Kelim

27. Other Surveys in Which Included

28. No. of Stories 1½

29. Basement? Yes [X] No [ ]

30. Foundation Material Stone

31. Wall Construction Frame

32. Roof Type & Material Low hip/Asbestos

33. No. of Bays Front 2 Side 4

34. Wall Treatment Weatherboard

35. Plan Shape Square

36. Changes (Explain in #42) Addition [X] Altered [ ] Moved [ ]

37. Condition Interior good Exterior good

38. Preservation Underway? Yes [X] No [ ]

39. Endangered? By What? Yes [ ] No [X]

40. Visible from Public Road? Yes [X] No [ ]

41. Distance from and Frontage on Road 15' D

42. Further Description of Important Features

There is a dormer on the south facade which is an addition. The small porch on the south facade has a carpenter trim valance and balustrades on the east and west sides.

43. History and Significance

E.E. "Buzz" Moore was the son of Sam and Elizabeth Moore, early pioneers in the area. Moore built this house when he married Mary Brock in 1899. It was sold in 1913 to Susan P. Smith, the mother of the present owner.

44. Description of Environment and Outbuildings

The house is in a residential area of a small rural community.

45. Sources of Information

See appendix
Nellie Herron. Eagleville Memories: Past and Present. pg. 99.

46. Prepared by T. Carneal

47. Organization NWMSU Hist. Survey

48. Date 8/80

49. Revision Date(s)

1. No. 5
2. County Harrison
4. Present Name(s) Herron House
5. Other Name(s) Moore House/Smith House

HA-AS-001-073

#45 Appendix

Harrison County Bicentennial History. Marceline, MO: Walsworth Publishing Co., 1976.

Harrison County, Missouri. Rural Directory. Algona IA: Directory Service Co., 1976.

History of Harrison and Mercer Counties. Chicago, IL: Goodspeed, 1888.

History of Harrison County. Topeka-Indianapolis: Historical Publishing Co., 1921.

Illustrated Historical Atlas of Harrison County, MO. Philadelphia, PA: Edwards Brothers, Co., 1876.

Plat Book of Harrison County, MO. Rockford, IL: W.W. Hixson & Co., 1925.

Plat Book of Harrison County, MO. Philadelphia, PA: Northwest Publishing Co., 1898.

Standard Atlas of Harrison County, MO. Chicago, IL: George A. Ogle & Co., 1917.

Wanamaker, George W. History of Harrison County. Topeka, KS: Historical Publishing Co., 1921.

Young, Garner. Land Hunger. No publisher, 1979.

HISTORIC INVENTORY

HA-AS-001-076

1. No. 100

2. County Harrison

3. Location of Negatives Carneal's Office

4. Present Name(s) Martinsville Town Well/pump

5. Other Name(s)

6. Specific Location
E of the Post Office. 1 blk S of Rt. F in Martinsville

7. City or Town If Rural, Township & Vicinity
Martinsville, MO

8. Site Plan with North Arrow

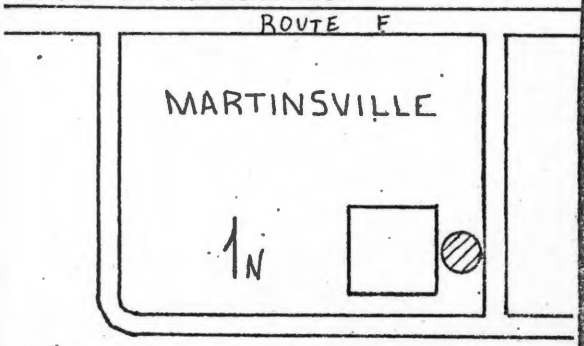

9. Coordinates UTM
Lat. NE¼ Sec 21
Long. TWP 64N R 29W

10. Site [ ] Building [ ] Structure [ ] Object [X]

11. On National Register? Yes [ ] No [X]

12. Is It Eligible? Yes [ ] No [ ]

13. Part of Estab. Hist. Dist.? Yes [ ] No [X]

14. District Potent'l? Yes [ ] No [ ]

15. Name of Established District

16. Thematic Category Exploration /settlement

17. Date(s) or Period circa 1868

18. Style or Design n/a

19. Architect or Engineer unknown

20. Contractor or Builder Unknown

21. Original Use, if apparent Source of Water

22. Present Use Source of Water

23. Ownership Public [X] Private [ ]

24. Owner's Name & Address, if known
City of Martinsville
Martinsville, MO 64467

25. Open to Public? Yes [X] No [ ]

26. Local Contact Person or Organization O.A. Kelim

27. Other Surveys in Which Included

28. No. of Stories n/a

29. Basement? Yes [ ] No [X]

30. Foundation Material n/a

31. Wall Construction n/a

32. Roof Type & Material n/a

33. No. of Bays Front n/a Side

34. Wall Treatment n/a

35. Plan Shape n/a

36. Changes (Explain in #42) Addition [ ] Altered [ ] Moved [ ]

37. Condition Interior Exterior

38. Preservation Underway? Yes [X] No [ ]

39. Endangered? By What? Yes [ ] No [X]

40. Visible from Public Road? Yes [X] No [ ]

41. Distance from and Frontage on Road On Street

42. Further Description of Important Features
This is an object nomination, therefore no features are described. It is significant for historical rather than architectural reasons.

43. History and Significance
This was a major source of water for the early settlers of Martinsville. It still supplys the town with water.

44. Description of Environment and Outbuildings
The pump is in a small rural village .

45. Sources of Information
See appendix

46. Prepared by T. Carneal

47. Organization NWMSU Hist. Survey

48. Date 11/80

49. Revision Date(s)

1. No. 100
2. County Harrison
4. Present Name(s) Martinsville Town Pump
5. Other Name(s)

HA-AS-001-076

#45 Appendix

Harrison County Bicentennial History. Marceline, MO: Walsworth Publishing Co., 1976.

Harrison County, Missouri. Rural Directory. Algona, IA: Directory Service Co., 1976.

History of Harrison and Mercer Counties. Chicago, IL: Goodspeed, 1888.

History of Harrison County. Topeka-Indianapolis: Historical Publishing Co., 1921.

Illustrated Historical Atlas of Harrison County, MO. Philadelphia, PA: Edwards Brothers, Co., 1876.

Plat Book of Harrison County, MO. Rockford, IL: W.W. Hixson & Co., 1925.

Plat Book of Harrison County, MO. Philadelphia, PA: Northwest Publishing Co., 1898.

Standard Atlas of Harrison County, MO. Chicago, IL: George A. Ogle & Co., 1917.

Wanamaker, George W. History of Harrison County. Topeka, KS: Historical Publishing Co., 1921.

Young, Garner. Land Hunger. No publisher, 1979.

HA-AS-001-076

#100 Martinsville Town Well/pump

#99 Martinsville Methodist Church

#101 Martinsville Post Office

#68 Funk House

#67 Carl & Maxine Smith House

#82 Funk House

#80 Tucker House

#79 Kinnison House

#69 Fuston Windmill

#66 Arthur & Opal Schmude House

#76 Christian Church Parsonage

#77 Kreder House

#78 Jincks House

#81 Club Building

#75 Funk House

#70 Railroad Tressel

#71 Dismore Building

#72 Groves Farm Supply

#73 First State Bank

#74 Zimmermann House

T. 64 N

T. 63 N

R. 30 W.

R. 29 W.

580000 FEET

1530000 FEET

40° 15′
94° 15′

STANBERRY 18 MI.
ALBANY 5 MI.

Mapped by the Geological Survey
1944

Red tint indicates areas in which only landmark buildings are shown

ROAD CLASSIFICATION

Heavy-duty — Light-duty

Medium duty — Unimproved dirt

U. S. Route — State Route

SCALE

Missouri
Bethany Quadrangle
15 Minute Series

HISTORIC INVENTORY

HA-AS-001-077

1. No. 101

2. County: Harrison

3. Location of Negatives: Carneal's Office

4. Present Name(s): Martinsville Post Office

5. Other Name(s): Bank of Martinsville

6. Specific Location: 1 blk S of Rt. F in Martinsville

7. City or Town / If Rural, Township & Vicinity: Martinsville, MO

8. Site Plan with North Arrow

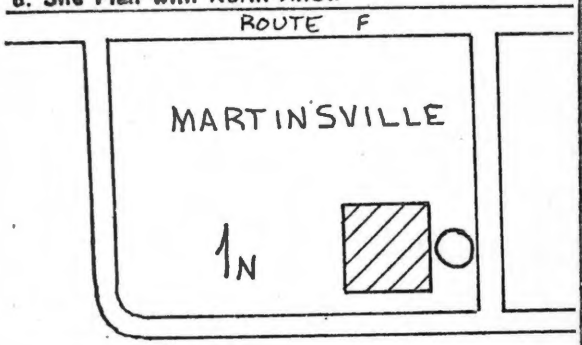

9. Coordinates — UTM — Lat. / Long.: NE½ Sec 21 TWP 64N R 29W

10. Site [ ] Building [X] Structure [ ] Object [ ]

11. On National Register? Yes [ ] No [X]

12. Is It Eligible? Yes [ ] No [ ]

13. Part of Estab. Hist. Dist.? Yes [ ] No [X]

14. District Potent'l? Yes [ ] No [ ]

15. Name of Established District

16. Thematic Category: Architecture

17. Date(s) or Period: circa 1900

18. Style or Design: Vernacular

19. Architect or Engineer: Unknown

20. Contractor or Builder: Unknown

21. Original Use, if apparent: Bank

22. Present Use: Post Office

23. Ownership: Public [ ] Private [X]

24. Owner's Name & Address, if known: Naomi Runyan, Martinsville, MO 64467

25. Open to Public? Yes [X] No [ ]

26. Local Contact Person or Organization: O.A. Kelim

27. Other Surveys in Which Included

28. No. of Stories: 1

29. Basement? Yes [ ] No [X]

30. Foundation Material: Cement Block

31. Wall Construction: Frame

32. Roof Type & Material: Gable/asbestos

33. No. of Bays — Front: 1 Side: 2

34. Wall Treatment: Weatherboard

35. Plan Shape: Rectangle

36. Changes (Explain in #42) — Addition [ ] Altered [ ] Moved [ ]

37. Condition — Interior: good — Exterior: good

38. Preservation Underway? Yes [X] No [ ]

39. Endangered? By What? Yes [ ] No [X]

40. Visible from Public Road? Yes [X] No [ ]

41. Distance from and Frontage on Road: 15' D

42. Further Description of Important Features

Patterned shingles in the gable ends and carpenter trim on the window lintels accent the south facade of this structure.

43. History and Significance

The building was previously the bank of Martinsville, which closed in the 1929-1932 recession period.

44. Description of Environment and Outbuildings

The building is located in a small rural village.

45. Sources of Information

See appendix

46. Prepared by: T. Carneal

47. Organization: NWMSU Hist. Survey

48. Date: 11/80

49. Revision Date(s)

1. No. 101
2. County Harrison
4. Present Name(s) Martinsville Post Office
5. Other Name(s)

HA-AS-001-077

#45 Appendix

Harrison County Bicentennial History. Marceline, MO: Walsworth Publishing Co., 1976.

Harrison County, Missouri. Rural Directory. Algona, IA: Directory Service Co., 1976.

History of Harrison and Mercer Counties. Chicago, IL: Goodspeed, 1888.

History of Harrison County. Topeka-Indianapolis: Historical Publishing Co., 1921.

Illustrated Historical Atlas of Harrison County, MO. Philadelphia, PA: Edwards Brothers, Co., 1876.

Plat Book of Harrison County, MO. Rockford, IL: W.W. Hixson & Co., 1925.

Plat Book of Harrison County, MO. Philadelphia, PA: Northwest Publishing Co., 1898.

Standard Atlas of Harrison County, MO. Chicago, IL: George A. Ogle & Co., 1917.

Wanamaker, George W. History of Harrison County. Topeka, KS: Historical Publishing Co., 1921.

Young, Garner. Land Hunger. No publisher, 1979.

HA-AS-001-077

#100 Martinsville Town Well/pump

#99 Martinsville Methodist Church

#101 Martinsville Post Office

Martinsville

#68 Funk House

#67 Carl & Maxine Smith House

#82 Funk House

#80 Tucker House

#79 Kinnison House

#69 Fuston Windmill

#66 Arthur & Opal Schmude House

#76 Christian Church Parsonage

#77 Kreder House

#78 Jincks House

#81 Club Building

#75 Funk House

#70 Railroad Tressel

#71 Dismore Building

#72 Groves Farm Supply

#73 First State Bank

#74 Zimmermann House

Mapped by the Geological Survey
1944

Red tint indicates areas in which only landmark buildings are shown

ROAD CLASSIFICATION

Heavy-duty — Light-duty

Medium-duty — Unimproved dirt

U. S. Route — State Route

SCALE

Missouri
Bethany Quadrangle
15 Minute Series

phone

HISTORIC INVENTORY

HA-AS-001-078

1. No. 102

2. County: Harrison

3. Location of Negatives: Carneal's Office

4. Present Name(s): Old Washington Center Store Building

5. Other Name(s):

6. Specific Location: 6 mi N of Martinsville at Intersection of Rt M & D

7. City or Town: If Rural, Township & Vicinity: Washington TWP

8. Site Plan with North Arrow

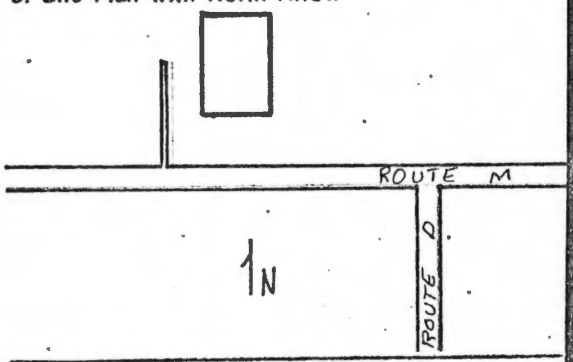

9. Coordinates: UTM
Lat. SE¼ Sec 16
Long. TWP 65N R 29W

10. Site [ ] Building [X] Structure [ ] Object [ ]

11. On National Register? Yes [ ] No [X]

12. Is It Eligible? Yes [ ] No [ ]

13. Part of Estab. Hist. Dist.? Yes [ ] No [X]

14. District Potent'l? Yes [ ] No [ ]

15. Name of Established District

16. Thematic Category: Architecture/economics

17. Date(s) or Period: 1912

18. Style or Design: Vernacular

19. Architect or Engineer: Mr. Cable

20. Contractor or Builder: Unknown

21. Original Use, if apparent: Store

22. Present Use: Storage

23. Ownership: Public [ ] Private [X]

24. Owner's Name & Address, if known: Allen Ray Snipes, New Hampton, MO 64471

25. Open to Public? Yes [ ] No [X]

26. Local Contact Person or Organization: O.A. Kelim

27. Other Surveys in Which Included

28. No. of Stories: 1

29. Basement? Yes [ ] No [X]

30. Foundation Material: Poured cement

31. Wall Construction: tile

32. Roof Type & Material: Gable/tin

33. No. of Bays: Front n/a Side

34. Wall Treatment: Stucco

35. Plan Shape: Rectangle

36. Changes (Explain in #42): Addition [ ] Altered [ ] Moved [ ]

37. Condition: Interior fair; Exterior fair

38. Preservation Underway? Yes [ ] No [X]

39. Endangered? By What? Yes [X] No [ ]
neglect

40. Visible from Public Road? Yes [X] No [ ]

41. Distance from and Frontage on Road: 20' D

42. Further Description of Important Features

Barn planks are found in the gable. A concrete platform is located at the south entrance.

43. History and Significance

This building served as a trading center for the settlers of Washington Township in the early 1900's. It is the only store building standing for miles. It served as a place to buy grocerys, feed for animals, and gas for automobiles.

44. Description of Environment and Outbuildings

The building is in a rural area surrounded by farm land.

45. Sources of Information

See appendix

Personal interview with Mr. Ray Snipes/Mr. Blain Allen

46. Prepared by: T. Carneal

47. Organization: NWMSU Hist. Survey

48. Date: 11/80

49. Revision Date(s)

1. No. 102
2. County Harrison
4. Present Name(s) Washington Store
5. Other Name(s)

HA-AS-001-078

#45 Appendix

Harrison County Bicentennial History. Marceline, MO: Walsworth Publishing Co., 1976.

Harrison County, Missouri. Rural Directory. Algona, IA: Directory Service Co., 1976.

History of Harrison and Mercer Counties. Chicago, IL: Goodspeed, 1888.

History of Harrison County. Topeka-Indianapolis: Historical Publishing Co., 1921.

Illustrated Historical Atlas of Harrison County, MO. Philadelphia, PA: Edwards Brothers, Co., 1876.

Plat Book of Harrison County, MO. Rockford, IL: W.W. Hixson & Co., 1925.

Plat Book of Harrison County, MO. Philadelphia, PA: Northwest Publishing Co., 1898.

Standard Atlas of Harrison County, MO. Chicago, IL: George A. Ogle & Co., 1917.

Wanamaker, George W. History of Harrison County. Topeka, KS: Historical Publishing Co., 1921.

Young, Garner. Land Hunger. No publisher, 1979.

HA-AS-001-078

UNITED STATES
DEPARTMENT OF THE INTERIOR
GEOLOGICAL SURVEY

Missouri
Bethany Quadrangle
15 Minute Series

STATE OF
OLOGICAL SURVEY A
EDWARD L. CLARK

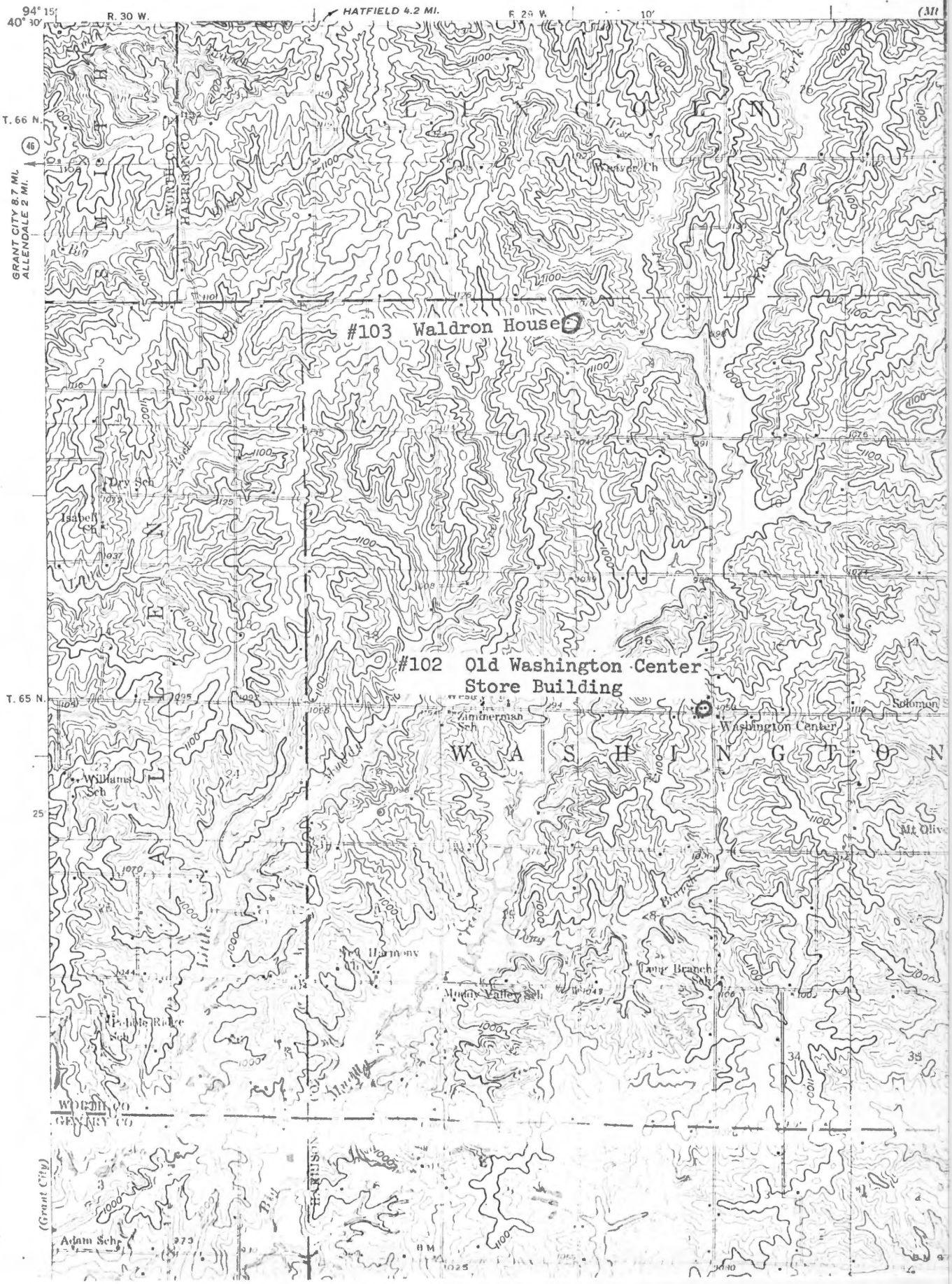

Pepsi-Cola
new KT3

missing photo

HISTORIC INVENTORY

HA-AS-001-079

1. No. 103

2. County: Harrison

3. Location of Negatives: Carneal's Office

4. Present Name(s): Waldron House

5. Other Name(s):

6. Specific Location: 2 mi E and 1¼ mi S of the Junction of Hwy 46 & Rt NN on W side of Rd.

7. City or Town: If Rural, Township & Vicinity: Washington TWP

8. Site Plan with North Arrow

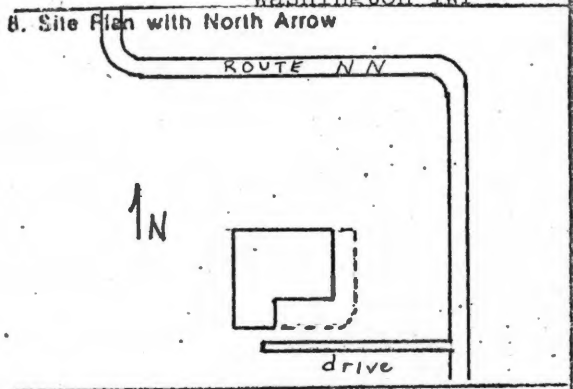

9. Coordinates UTM
Lat. NE¼ Sec 5
Long. TWP 65N R 29W

10. Site [ ] Building [X] Structure [ ] Object [ ]

11. On National Register? Yes [ ] No [X]

12. Is it Eligible? Yes [ ] No [ ]

13. Part of Estab. Hist. Dist.? Yes [ ] No [X]

14. District Potent'l? Yes [ ] No [ ]

15. Name of Established District

16. Thematic Category: Architecture

17. Date(s) or Period: 1914

18. Style or Design: Greek Revival

19. Architect or Engineer: Unknown

20. Contractor or Builder: Unknown

21. Original Use, if apparent: Residence

22. Present Use: Residence

23. Ownership: Public [ ] Private [X]

24. Owner's Name & Address, if known: Carl Waldron, Hatfield, MO 64458

25. Open to Public? Yes [ ] No [X]

26. Local Contact Person or Organization: O.A. Kelim

27. Other Surveys in Which Included

28. No. of Stories: 2

29. Basement? Yes [X] No [ ]

30. Foundation Material: Cement Block

31. Wall Construction: Frame

32. Roof Type & Material: Hip, Bellcast/Asbestos

33. No. of Bays Front 2 Side 2

34. Wall Treatment: Weatherboard

35. Plan Shape: Square

36. Changes (Explain in #42) Addition [X] Altered [ ] Moved [ ]

37. Condition Interior: good Exterior: good

38. Preservation Underway? Yes [X] No [ ]

39. Endangered? By What? Yes [ ] No [X]

40. Visible from Public Road? Yes [X] No [ ]

41. Distance from and Frontage on Road: 50' D

42. Further Description of Important Features

Greek pilasters are found on the corners and wide window lintels are painted to accentuate their position. There is a small porch addition on the southwest corner.

43. History and Significance

The house was probably built by D.P. Moore an early farmer and merchant in the Hatfield area.

44. Description of Environment and Outbuildings

The house is located in a rural area with numerous farm buildings on the property.

45. Sources of Information

See

See appendix

46. Prepared by: T. Carneal

47. Organization: NWMSU Hist. Survey

48. Date: 11/80

49. Revision Date(s)

1. No. 103
2. County Harrison
4. Present Name(s) Waldron House
5. Other Name(s)

HA-AS-001-079

#45 Appendix

Harrison County Bicentennial History. Marceline, MO: Walsworth Publishing Co., 1976.

Harrison County, Missouri. Rural Directory. Algona, IA: Directory Service Co., 1976.

History of Harrison and Mercer Counties. Chicago, IL: Goodspeed, 1888.

History of Harrison County. Topeka-Indianapolis: Historical Publishing Co., 1921.

Illustrated Historical Atlas of Harrison County, MO. Philadelphia, PA: Edwards Brothers, Co., 1876.

Plat Book of Harrison County, MO. Rockford, IL: W.W. Hixson & Co., 1925.

Plat Book of Harrison County, MO. Philadelphia, PA: Northwest Publishing Co., 1898.

Standard Atlas of Harrison County, MO. Chicago, IL: George A. Ogle & Co., 1917.

Wanamaker, George W. History of Harrison County. Topeka, KS: Historical Publishing Co., 1921.

Young, Garner. Land Hunger. No publisher, 1979.

HA-AS-001-079

UNITED STATES
DEPARTMENT OF THE INTERIOR
GEOLOGICAL SURVEY

Missouri
Bethany Quadrangle
15 Minute Series

STATE OF
OLOGICAL SURVEY A
EDWARD L. CLARK

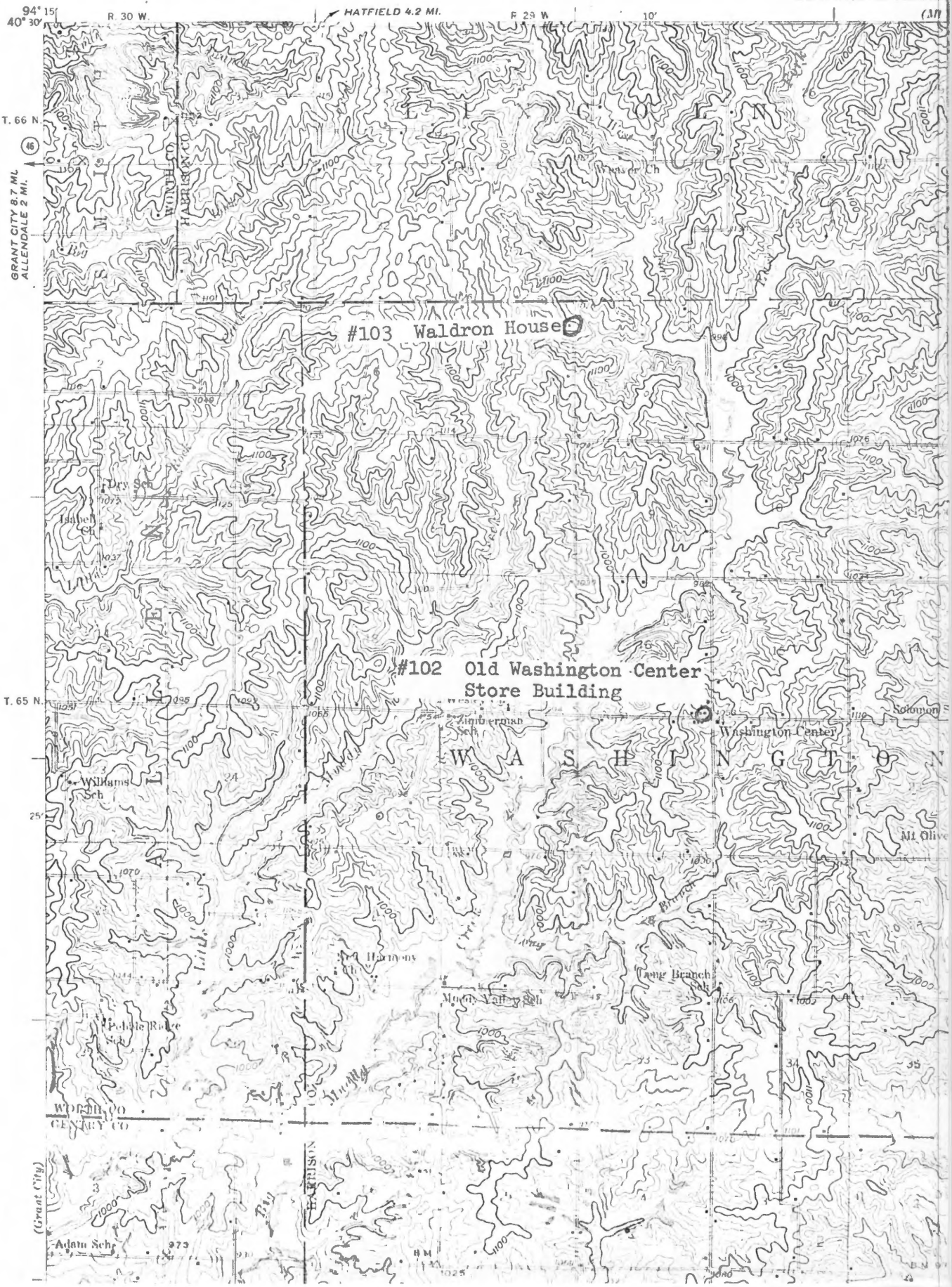

HISTORIC INVENTORY

HA-AS-001-080

1. No. 74

2. County: Harrison

3. Location of Negatives: Carneal's Office

4. Present Name(s): Zimmermann House

5. Other Name(s):

8. Specific Location: ½ Blk S of Lincoln and Arch Str. on the W side of the Str.

7. City or Town / If Rural, Township & Vicinity: New Hampton, MO

8. Site Plan with North Arrow

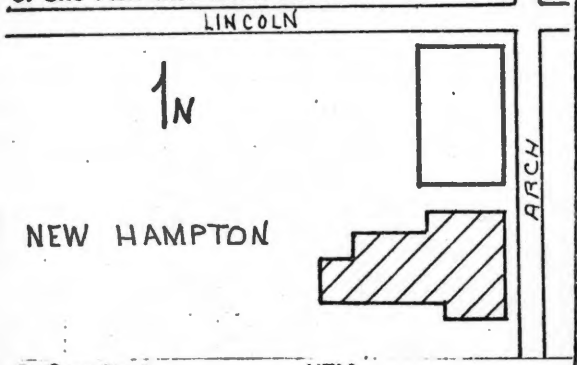

9. Coordinates — UTM
Lat. NW¼ Sec 17
Long. TWP 63N R 29W

10. Site / Building [X] — Structure / Object

11. On National Register? Yes / No [X]

12. Is It Eligible? Yes / No

13. Part of Estab. Hist. Dist.? Yes / No [X]

14. District Potent'l? Yes / No

15. Name of Established District

16. Thematic Category: Architecture

17. Date(s) or Period: Circa 1900

18. Style or Design: Vernacular

19. Architect or Engineer: Unknown

20. Contractor or Builder: Unknown

21. Original Use, if apparent: Residence

22. Present Use: Residence

23. Ownership: Public / Private [X]

24. Owner's Name & Address, if known: Mrs. Kizzie Zimmerman, New Hampton, MO 64471

25. Open to Public? Yes / No [X]

26. Local Contact Person or Organization: O.A. Kelim

27. Other Surveys in Which Included

28. No. of Stories: 1

29. Basement? Yes [X] No

30. Foundation Material: Brick & mortar

31. Wall Construction: Brick & Mortar

32. Roof Type & Material: Bell hip Gable/asbestos

33. No. of Bays — Front: 3 Side: 4

34. Wall Treatment: Common Bond

35. Plan Shape: Square

36. Changes (Explain in #42): Addition / Altered / Moved

37. Condition — Interior: Good; Exterior: Good

38. Preservation Underway? Yes [X] No

39. Endangered? By What? Yes / No [X]

40. Visible from Public Road? Yes [X] No

41. Distance from and Frontage on Road: 50' D

42. Further Description of Important Features

Very pronounced stone lintels and lug sills call attention to this house. There are sun radiating siding in the gable ends. A string course of brick accents the division between the basement and the first floor. There is a wide eave overhang.

43. History and Significance

This house was built for Dr. Joseph K. Chipp. Later Arch Clabaugh used it for a law office.

44. Description of Environment and Outbuildings

The house is located in the residential area of a small rural community.

45. Sources of Information

See appendix.

46. Prepared by: T. Carneal

47. Organization: NWMSU Hist. Survey

48. Date: 10/80

49. Revision Date(s)

1. No. 74
2. County Harrison
4. Present Name(s) Zimmermann House
5. Other Name(s)

HA-AS-001 080

#45 Appendix

Harrison County Bicentennial History. Marceline, MO: Walsworth Publishing Co., 1976.

Harrison County, Missouri. Rural Directory. Algona, IA: Directory Service Co., 1980.

History of Harrison and Mercer Counties. Chicago, IL: Goodspeed, 1888.

History of Harrison County. Topeka-Indianapolis: Historical Publishing Co., 1921.

Illustrated Historical Atlas of Harrison County, MO. Philadelphia, PA: Edwards Brothers, 1876.

New Hampton Centennial Review: 1868-1968. Marceline, MO: Walsworth Co., 1969.

Plat Book of Harrison County, MO. Rockford, IL: W.W. Hixson & Co., 1925.

Plat Book of Harrison County, MO. Philadelphia, PA: Northwest Publishing Co., 1898.

Standard Atlas of Harrison County, MO. Chicago, IL: George A. Ogle & Co., 1917.

Wanamaker, George W. History of Harrison County. Topeka, KS: Historical Publishing Co., 1921.

Young, Garner. Land Hunger, No publisher, 1979.

HA-AS-001-080

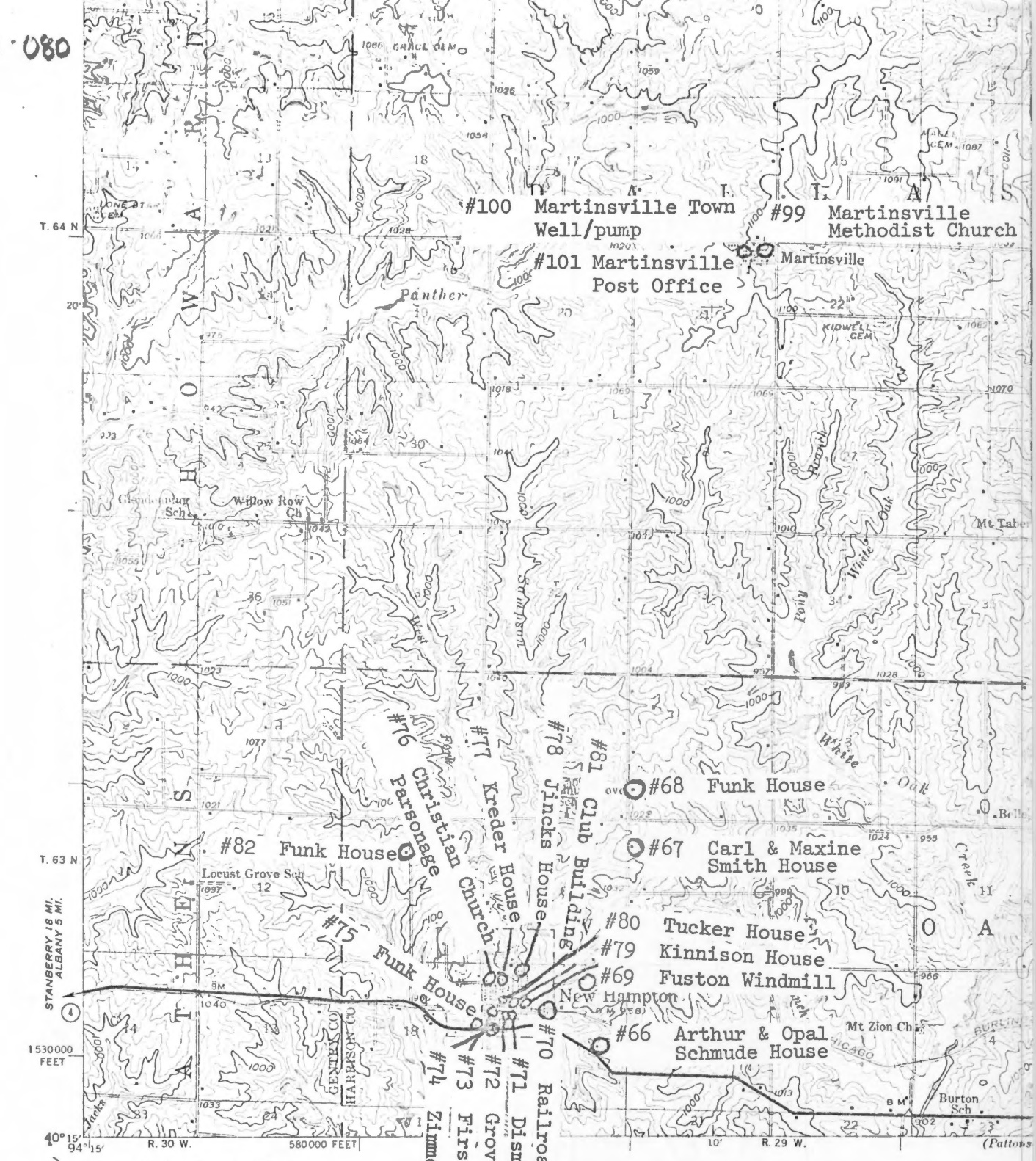
#100 Martinsville Town Well/pump
#99 Martinsville Methodist Church
#101 Martinsville Post Office
Martinsville
Panther
Willow Row Ch
Mt Tabor
#68 Funk House
#67 Carl & Maxine Smith House
#82 Funk House
Locust Grove Sch
#76 Christian Church Parsonage
#77 Kreder House
#78 Jincks House
#81 Club Building
#80 Tucker House
#79 Kinnison House
#69 Fuston Windmill
New Hampton
#75 Funk House
#66 Arthur & Opal Schmude House
Mt Zion Ch
Burton Sch
#70 Railroad Tressel
#71 Dismore Building
#72 Groves Farm Supply
#73 First State Bank
#74 Zimmermann House
T. 64 N
T. 63 N
R. 30 W.
R. 29 W.
580000 FEET
1530000 FEET
40° 15'
94° 15'
STANBERRY 18 MI.
ALBANY 5 MI.
GENTRY CO
HARRISON CO
(Darlington)
(Pattons
Mapped by the Geological Survey
1944
Red tint indicates areas in which only landmark buildings are shown
ROAD CLASSIFICATION
Heavy-duty
Light duty
Medium-duty
Unimproved dirt
U. S. Route
State Route
SCALE
Missouri
Bethany Quadrangle
15 Minute Series

HISTORIC INVENTORY

HA-AS-001-081

1. No. 77

2. County: Harrison

3. Location of Negatives: Carneal's Office

4. Present Name(s): Kreder House

5. Other Name(s):

6. Specific Location: NW cor of Arch and Washington Street.

7. City or Town: New Hampton, MO — If Rural, Township & Vicinity:

8. Site Plan with North Arrow

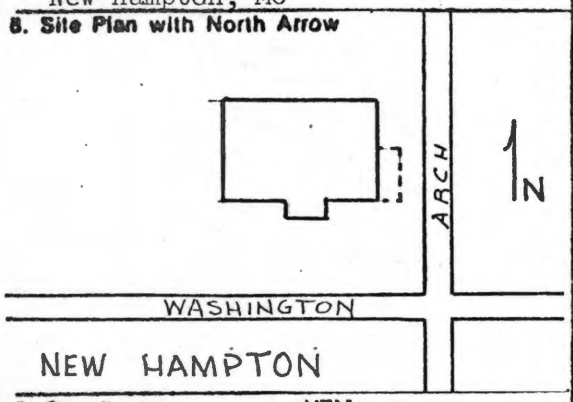

9. Coordinates — UTM
Lat. NW¼ Sec 17
Long. TWP 63N R29W

10. Site [ ] Building [X] Structure [ ] Object [ ]

11. On National Register? Yes [ ] No [X]

12. Is It Eligible? Yes [ ] No [ ]

13. Part of Estab. Hist. Dist.? Yes [ ] No [X]

14. District Potent'l? Yes [ ] No [ ]

15. Name of Established District

16. Thematic Category: Architecture

17. Date(s) or Period: 1910

18. Style or Design: Shingle

19. Architect or Engineer: Unknown

20. Contractor or Builder: John B. Foster/Charles Lyons

21. Original Use, if apparent: Residence

22. Present Use: Residence

23. Ownership: Public [ ] Private [X]

24. Owner's Name & Address, if known: Mrs. Jane Kreder, New Hampton, MO 64471

25. Open to Public? Yes [ ] No [X]

26. Local Contact Person or Organization: O. A. Kelim

27. Other Surveys in Which Included

28. No. of Stories: 1½

29. Basement? Yes [X] No [ ]

30. Foundation Material: Brick & Mortar

31. Wall Construction: Frame

32. Roof Type & Material: Gable/asbestos

33. No. of Bays — Front: 2 Side: irr.

34. Wall Treatment: Shingle

35. Plan Shape: square

36. Changes (Explain in #42): Addition [ ] Altered [X] Moved [ ]

37. Condition — Interior: good; Exterior: good

38. Preservation Underway? Yes [X] No [ ]

39. Endangered? By What? Yes [ ] No [X]

40. Visible from Public Road? Yes [X] No [ ]

41. Distance from and Frontage on Road: 35' D

42. Further Description of Important Features

The large eave overhang is supported on open brackets. There is a narrow bay on the south facade. The porch railing of wrought iron is an alteration. The cupola has a weather vane.

43. History and Significance

The house was built for Charles and Lizzie McGee. Later Dr. John Wilson owned the house and then his daughter, Mrs. Maxine Wilson Gregory of New York City owned it.

44. Description of Environment and Outbuildings

A small summer house exists behind the main house.

45. Sources of Information

See appendix

46. Prepared by: T. Carneal

47. Organization: NWMSU Hist. Survey

48. Date: 10/80

49. Revision Date(s)

1. No. 77
2. County Harrison
4. Present Name(s) Kreder House
5. Other Name(s)

HA AS 001-081

#45 Appendix

Harrison County Bicentennial History. Marceline, MO: Walsworth Publishing Co., 1976.

Harrison County, Missouri. Rural Directory. Algona, IA: Directory Service Co., 1980.

History of Harrison and Mercer Counties. Chicago, IL: Goodspeed, 1888.

History of Harrison County. Topeka-Indianapolis: Historical Publishing Co., 1921.

Illustrated Historical Atlas of Harrison County, MO. Philadelphia, PA: Edwards Brothers, 1876.

New Hampton Centennial Review: 1868-1968. Marceline, MO: Walsworth Co., 1969.

Plat Book of Harrison County, MO. Rockford, IL: W.W. Hixson & Co., 1925.

Plat Book of Harrison County, MO. Philadelphia, PA: Northwest Publishing Co., 1898.

Standard Atlas of Harrison County, MO. Chicago, IL: George A. Ogle & Co., 1917.

Wanamaker, George W. History of Harrison County. Topeka, KS: Historical Publishing Co., 1921.

Young, Garner. Land Hunger, No publisher, 1979.

HA-AS-001-081

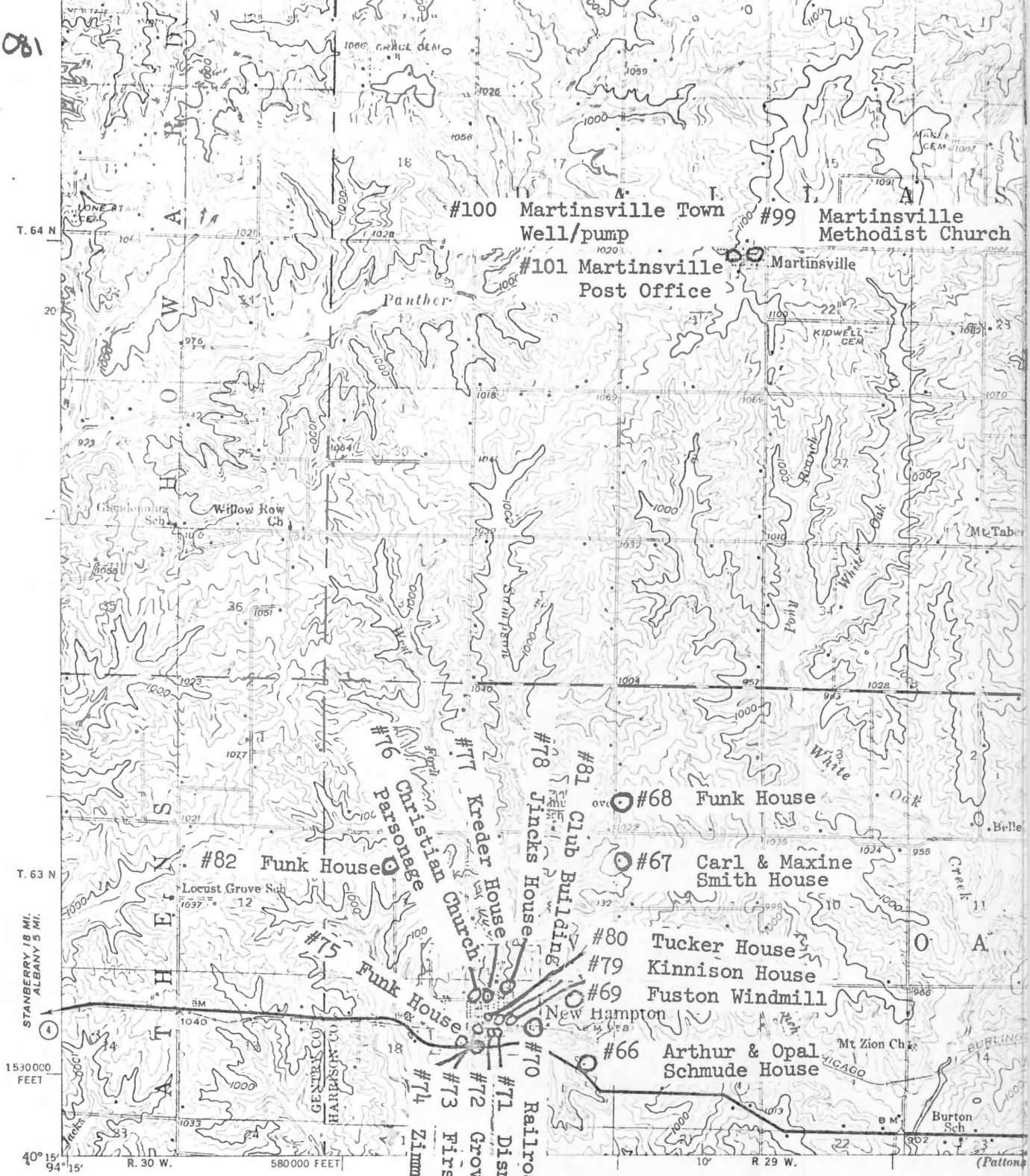
#100 Martinsville Town Well/pump
#99 Martinsville Methodist Church
#101 Martinsville Post Office
Martinsville
Panther
Willow Row Ch
Mt Tabor
#68 Funk House
#67 Carl & Maxine Smith House
#82 Funk House
Locust Grove Sch
#76 Christian Church Parsonage
#77 Kreder House
#78 Jincks House
#81 Club Building
#80 Tucker House
#79 Kinnison House
#69 Fuston Windmill
New Hampton
#75 Funk House
#66 Arthur & Opal Schmude House
Mt Zion Ch
Burton Sch
#70 Railroad Tressel
#71 Dismore Building
#72 Groves Farm Supply
#73 First State Bank
#74 Zimmermann House
T. 64 N
T. 63 N
STANBERRY 18 MI.
ALBANY 5 MI.
1530000 FEET
40° 15'
94° 15'
R. 30 W.
580000 FEET
R 29 W.
(Darlington)
(Pattons
Mapped by the Geological Survey
1944
Red tint indicates areas in which only landmark buildings are shown
ROAD CLASSIFICATION
Heavy-duty
Light-duty
Medium-duty
Unimproved dirt
U S Route
State Route
SCALE
3000 0 3000 6000
ontour inte
Datum is me
Missouri
Bethany Quadrangle
15 Minute Series

HISTORIC INVENTORY

HA-AS-001-082

1. No. 80

2. County: Harrison

3. Location of Negatives: Carneal's Office

4. Present Name(s): Tucker House

5. Other Name(s): Williams Stevens/Wilkerson/Hall/Wartiman House

6. Specific Location: NE cor of Arch and Taylor Street.

7. City or Town / If Rural, Township & Vicinity: New Hampton, MO

8. Site Plan with North Arrow

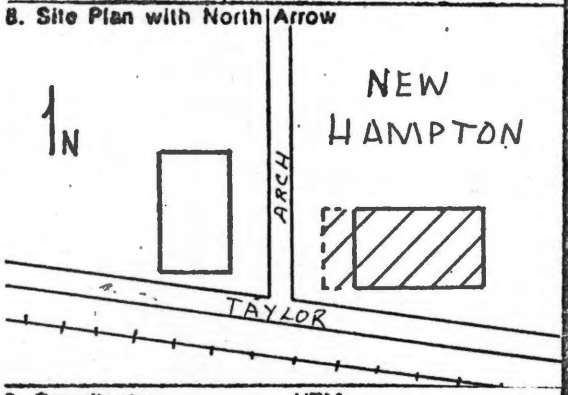

9. Coordinates: UTM Lat. / Long. NW¼ Sec 17 TWP 63N R 29W

10. Site [ ] Building [X] Structure [ ] Object [ ]

11. On National Register? Yes [ ] No [X]

12. Is It Eligible? Yes [ ] No [ ]

13. Part of Estab. Hist. Dist.? Yes [ ] No [X]

14. District Potent'l? Yes [ ] No [ ]

15. Name of Established District

16. Thematic Category: Architecture

17. Date(s) or Period: circa 1880

18. Style or Design: "I" House

19. Architect or Engineer: Unknown

20. Contractor or Builder: Unknown

21. Original Use, if apparent: Residence /Hotel

22. Present Use: Residence

23. Ownership: Public [ ] Private [X]

24. Owner's Name & Address, if known: Mr. & Mrs. Gordon Tucker, New Hampton, MO 64471

25. Open to Public? Yes [ ] No [X]

26. Local Contact Person or Organization: O.A. Kelim

27. Other Surveys in Which Included

28. No. of Stories: 1½

29. Basement? Yes [ ] No [X]

30. Foundation Material: Stone

31. Wall Construction: Frame

32. Roof Type & Material: Gable

33. No. of Bays: Front 2 Side 3

34. Wall Treatment: Weatherboard

35. Plan Shape: Rectangle

36. Changes (Explain in #42): Addition [ ] Altered [X] Moved [ ]

37. Condition: Interior good; Exterior good

38. Preservation Underway? Yes [X] No [ ]

39. Endangered? By What? Yes [ ] No [X]

40. Visible from Public Road? Yes [X] No [ ]

41. Distance from and Frontage on Road: 50' D

42. Further Description of Important Features

There has been a shed dormer added on the west facade. The porch columns are Doric.

43. History and Significance

This is the only building in existence from the early days of New Hampton. This hotel was kept busy accommodating "drummers" who came by train. This building was built by Dr. A.M.Willey and his wife, Kate, as a residence and hotel in the mid-1880's. After they retired, it became the "Central" with a telephone switchboard. Later it was sold to W.Baker and again became a hotel and residence.

44. Description of Environment and Outbuildings

The house is in a residential area of a small rural community.

45. Sources of Information: See appendix

46. Prepared by: T. Carneal

47. Organization: NWMSU Hist. Survey

48. Date: 10/80

49. Revision Date(s)

1. No. 80
2. County Harrison
4. Present Name(s) Tucker House
5. Other Name(s) Stevens/Wilkerson/Hall/ Wartman

HA-AS-001-082

#45 Appendix

Harrison County Bicentennial History. Marceline, MO: Walsworth Publishing Co., 1976.

Harrison County, Missouri. Rural Directory. Algona, IA: Directory Service Co., 1980.

History of Harrison and Mercer Counties. Chicago, IL: Goodspeed, 1888.

History of Harrison County. Topeka-Indianapolis: Historical Publishing Co., 1921.

Illustrated Historical Atlas of Harrison County, MO. Philadelphia, PA: Edwards Brothers, 1876.

New Hampton Centennial Review: 1868-1968. Marceline, MO: Walsworth Co., 1969.

Plat Book of Harrison County, MO. Rockford, IL: W.W. Hixson & Co., 1925.

Plat Book of Harrison County, MO. Philadelphia, PA: Northwest Publishing Co., 1898.

Standard Atlas of Harrison County, MO. Chicago, IL: George A. Ogle & Co., 1917.

Wanamaker, George W. History of Harrison County. Topeka, KS: Historical Publishing Co., 1921.

Young, Garner. Land Hunger, No publisher, 1979.

HISTORIC INVENTORY

HA-AS-001-083

1. No. 81

2. County Harrison

3. Location of Negatives Carneal's Office

4. Present Name(s) Club Building

5. Other Name(s) Cover Print Shop

6. Specific Location NW cor of Arch & Taylor Str.

7. City or Town New Hampton, MO **If Rural, Township & Vicinity**

8. Site Plan with North Arrow

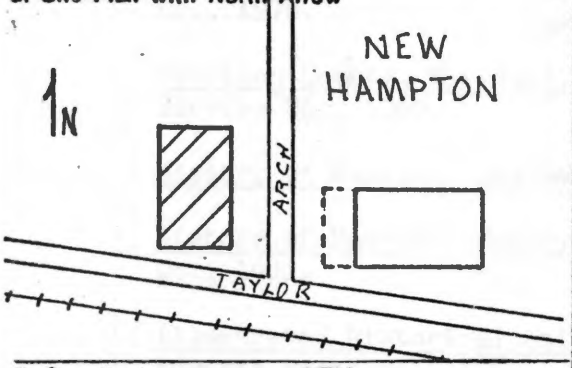

9. Coordinates UTM
Lat. NW¼ Sec 17
Long. TWP 63N R 29W

10. Site [ ] Building [X] Structure [ ] Object [ ]

11. On National Register? Yes [ ] No [X]

12. Is It Eligible? Yes [ ] No [ ]

13. Part of Estab. Hist. Dist.? Yes [ ] No [X]

14. District Potent'l? Yes [ ] No [ ]

15. Name of Established District

16. Thematic Category Architecture

17. Date(s) or Period circa 1890

18. Style or Design Boomtown

19. Architect or Engineer Unknown

20. Contractor or Builder Unknown

21. Original Use, if apparent Meeting Hall

22. Present Use Vacant

23. Ownership Public [ ] Private [X]

24. Owner's Name & Address, if known
Progressive Club
New Hampton, MO 64471

25. Open to Public? Yes [ ] No [X]

26. Local Contact Person or Organization O.A. Kelim

27. Other Surveys in Which Included

28. No. of Stories 1

29. Basement? Yes [ ] No [X]

30. Foundation Material Stone

31. Wall Construction Frame

32. Roof Type & Material Gable/asbestos

33. No. of Bays Front 1 Side 0

34. Wall Treatment Weatherboard

35. Plan Shape rectangle

36. Changes (Explain in #42) Addition [ ] Altered [ ] Moved [ ]

37. Condition Interior fair Exterior fair

38. Preservation Underway? Yes [ ] No [X]

39. Endangered? By What? Yes [X] No [ ]
neglect

40. Visible from Public Road? Yes [X] No [ ]

41. Distance from and Frontage on Road 15' D

42. Further Description of Important Features

There is a shed roof awning on the south facade. Plate glass windows are used at the entrance on the south.

43. History and Significance

This building has served as a meeting place for numerous organizations. It was also used by Charles L. Cover and Sister Nettie Cover for printing their newspaper, The New Hampton Herald, from mid-1897 to the early 1900's. The back room was a blacksmith shop at one time. This is one of the few boomtown buildings in Harrison County.

44. Description of Environment and Outbuildings

This building is in a residential area of a small rural community.

45. Sources of Information

See appendix.

46. Prepared by T. Carneal

47. Organization NWMSU Hist. Survey

48. Date 10/80

49. Revision Date(s)

1. No. 81
2. County Harrison
4. Present Name(s) Club Building
5. Other Name(s) Cover Print Shop

HA-AS-001-083

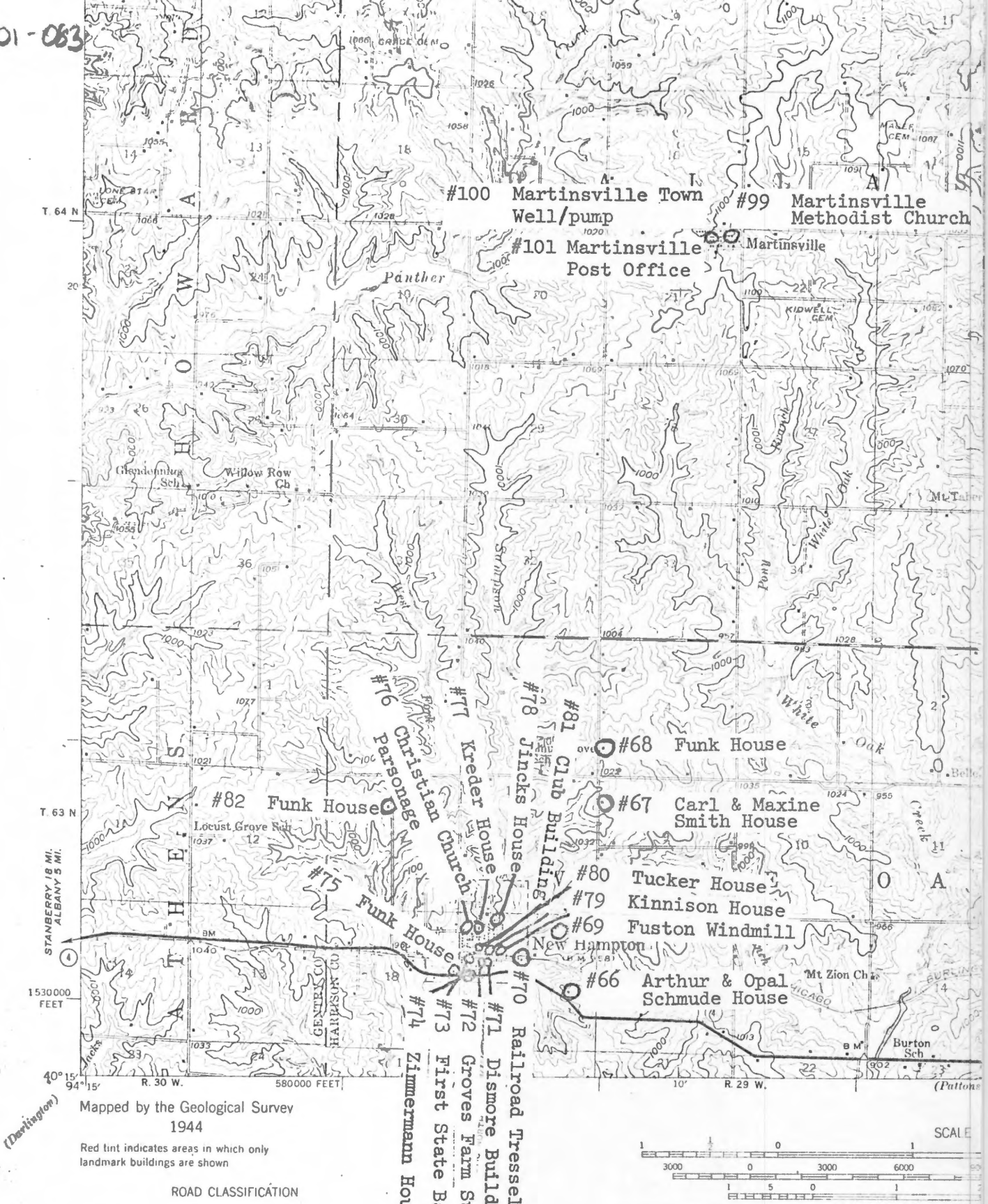
#100 Martinsville Town Well/pump
#99 Martinsville Methodist Church
#101 Martinsville Post Office
Martinsville
Panther
Glandenning Sch
Willow Row Ch
Mt Taber
#68 Funk House
#67 Carl & Maxine Smith House
#82 Funk House
Locust Grove Sch
#80 Tucker House
#79 Kinnison House
#69 Fuston Windmill
New Hampton
#66 Arthur & Opal Schmude House
Mt Zion Ch
Burton Sch
#76 Christian Church Parsonage
#77 Kreder House
#78 Jincks House
#81 Club Building
#75 Funk House
#74 Zimmermann House
#73 First State Bank
#72 Groves Farm Supply
#71 Dismore Building
#70 Railroad Tressel
T. 64 N
T. 63 N
R. 30 W.
R. 29 W.
580000 FEET
1530000 FEET
40° 15'
94° 15'
STANBERRY 18 MI.
ALBANY 5 MI.
(Darlington)
(Pattons
GENTRY CO
HARRISON CO
Mapped by the Geological Survey
1944
Red tint indicates areas in which only landmark buildings are shown
ROAD CLASSIFICATION
Heavy-duty
Light duty
Medium duty
Unimproved dirt
U. S. Route
State Route
SCALE
Missouri
Bethany Quadrangle
15 Minute Series
ontour inte
Datum is me

HISTORIC INVENTORY

HA-AS-001-084

1. No. 78

2. County: Harrison

3. Location of Negatives: Carneal's Office

4. Present Name(s): Jincks House

5. Other Name(s): Cecil Clark/Robert Graham House

6. Specific Location: NE cor of Burton and Market Street

7. City or Town: New Hampton, MO — If Rural, Township & Vicinity

8. Site Plan with North Arrow

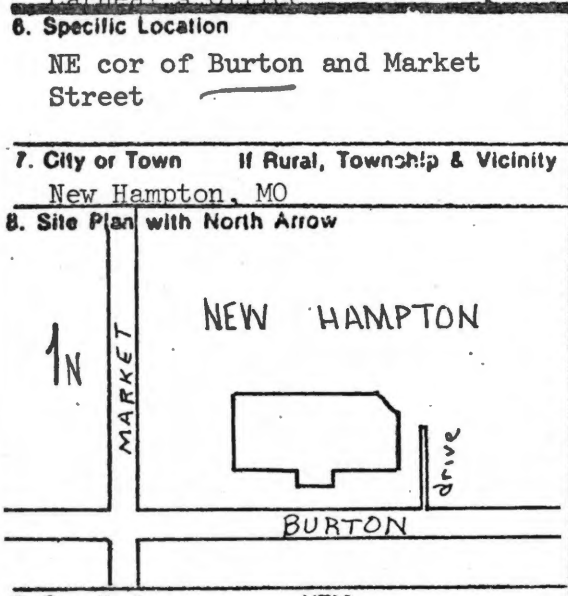

9. Coordinates — UTM
Lat. NW¼ Sec 17
Long. TWP 63N R 29W

10. Site [ ] Building [X] Structure [ ] Object [ ]

11. On National Register? Yes [ ] No [X]

12. Is It Eligible? Yes [ ] No [ ]

13. Part of Estab. Hist. Dist.? Yes [ ] No [X]

14. District Potent'l? Yes [ ] No [ ]

15. Name of Established District

16. Thematic Category: Architecture

17. Date(s) or Period: Circa 1880

18. Style or Design: Italianate

19. Architect or Engineer: Unknown

20. Contractor or Builder: Unknown

21. Original Use, if apparent: Residence

22. Present Use: Residence

23. Ownership: Public [ ] Private [X]

24. Owner's Name & Address, if known: Roy Jincks, New Hampton, MO 64471

25. Open to Public? Yes [ ] No [X]

26. Local Contact Person or Organization: O.A. Kelim

27. Other Surveys in Which Included

28. No. of Stories: 2

29. Basement? Yes [X] No [ ]

30. Foundation Material: Stone

31. Wall Construction: Frame

32. Roof Type & Material: Gable/Asbestos

33. No. of Bays — Front: Irreg. Side:

34. Wall Treatment: Metal Siding

35. Plan Shape: Asymmetrical

36. Changes (Explain in #42) — Addition [X] Altered [ ] Moved [ ]

37. Condition — Interior: good; Exterior: good

38. Preservation Underway? Yes [X] No [ ]

39. Endangered? By What? Yes [ ] No [X]

40. Visible from Public Road? Yes [X] No [ ]

41. Distance from and Frontage on Road: 35' D

42. Further Description of Important Features

There are patterned shingles in the gable ends. The porches have carpenter trimmed columns and valances. Colored glass exists in part of the windows. Numerous additions have been added on the north and east.

43. History and Significance

This is one of the older homes in New Hampton.

44. Description of Environment and Outbuildings

The house is in a residential area of a small rural community.

45. Sources of Information

See appendix

46. Prepared by: T. Carneal

47. Organization: NWMSU Hist. Survey

48. Date: 10/80

49. Revision Date(s)

1. No. 78
2. County Harrison
4. Present Name(s) Jincks House
5. Other Name(s) Clark/Graham House

HA-AS-001-084

#45 Appendix

Harrison County Bicentennial History. Marceline, MO: Walsworth Publishing Co., 1976.

Harrison County, Missouri. Rural Directory. Algona, IA: Directory Service Co., 1980.

History of Harrison and Mercer Counties. Chicago, IL: Goodspeed, 1888.

History of Harrison County. Topeka-Indianapolis: Historical Publishing Co., 1921.

Illustrated Historical Atlas of Harrison County, MO. Philadelphia, PA: Edwards Brothers, 1876.

New Hampton Centennial Review: 1868-1968. Marceline, MO: Walsworth Co., 1969.

Plat Book of Harrison County, MO. Rockford, IL: W.W. Hixson & Co., 1925.

Plat Book of Harrison County, MO. Philadelphia, PA: Northwest Publishing Co., 1898.

Standard Atlas of Harrison County, MO. Chicago, IL: George A. Ogle & Co., 1917.

Wanamaker, George W. History of Harrison County. Topeka, KS: Historical Publishing Co., 1921.

Young, Garner. Land Hunger, No publisher, 1979.

HA-AS-001-084

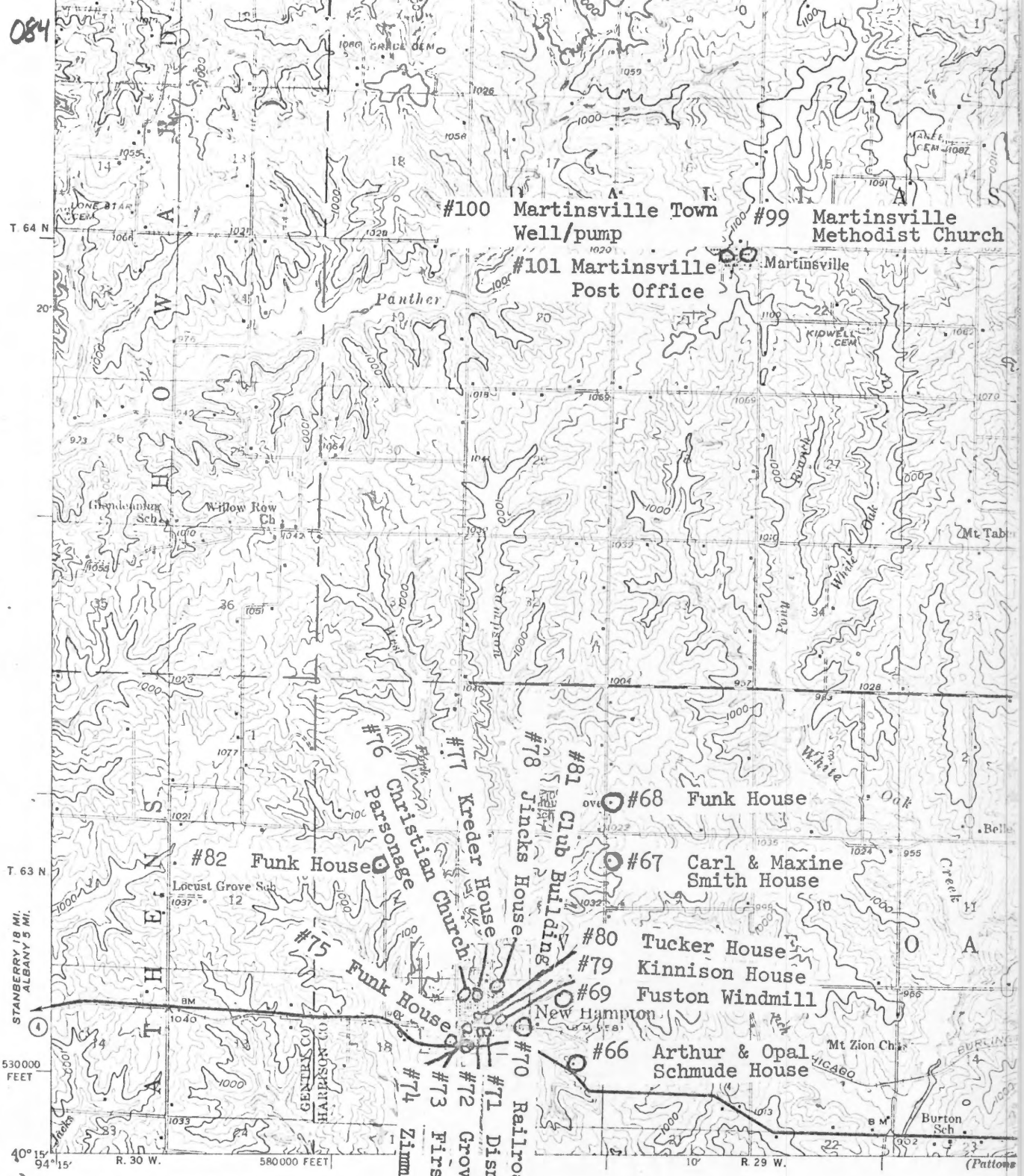

Mapped by the Geological Survey
1944

Red tint indicates areas in which only landmark buildings are shown

ROAD CLASSIFICATION

Heavy-duty — Light duty
Medium duty — Unimproved dirt

U. S. Route — State Route

ontour inte
Datum is me

Missouri
Bethany Quadrangle
15 Minute Series

HISTORIC INVENTORY

HA-AS-001-085

1. No. 75

2. County: Harrison

3. Location of Negatives: Carneal's Office

4. Present Name(s): Funk House

5. Other Name(s):

6. Specific Location: NW cor of Grant and Race Str.

7. City or Town / If Rural, Township & Vicinity: New Hampton, MO

8. Site Plan with North Arrow

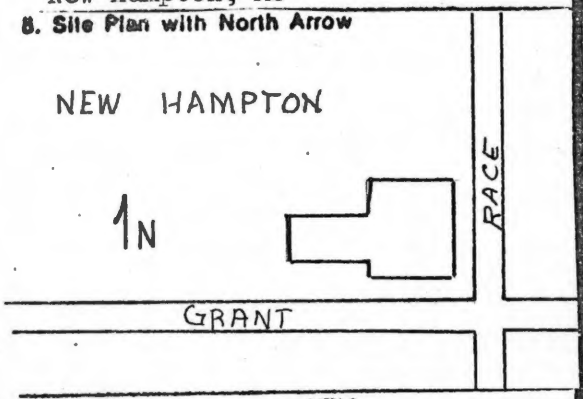

9. Coordinates — UTM
Lat.
Long.
NW¼ Sec 17
TWP 63N R 29W

10. Site [ ] Building [X] Structure [ ] Object [ ]

11. On National Register? Yes [ ] No [X]

12. Is It Eligible? Yes [ ] No [ ]

13. Part of Estab. Hist. Dist.? Yes [ ] No [X]

14. District Potent'l? Yes [ ] No [ ]

15. Name of Established District

16. Thematic Category: Architecture

17. Date(s) or Period: Circa 1880

18. Style or Design: "I" House

19. Architect or Engineer: Unknown

20. Contractor or Builder: Unknown

21. Original Use, if apparent: Residence

22. Present Use: Residence

23. Ownership: Public [ ] Private [X]

24. Owner's Name & Address, if known
Mrs. Waine Funk
New Hampton, MO 64471

25. Open to Public? Yes [ ] No [X]

26. Local Contact Person or Organization: O.A. Kelim

27. Other Surveys in Which Included

28. No. of Stories: 1½

29. Basement? Yes [X] No [ ]

30. Foundation Material: Cement Block

31. Wall Construction: Frame

32. Roof Type & Material: Gable/asbestos

33. No. of Bays — Front: 3 Side: 1

34. Wall Treatment: Weatherboard

35. Plan Shape: T

36. Changes (Explain in #42) — Addition [ ] Altered [X] Moved [X]

37. Condition — Interior: Good; Exterior: Good

38. Preservation Underway? Yes [X] No [ ]

39. Endangered? By What? Yes [ ] No [X]

40. Visible from Public Road? Yes [X] No [ ]

41. Distance from and Frontage on Road: 50' D

42. Further Description of Important Features

The porch on the southwest corner is an addition. The small gable roof over the east facade door is obviously an addition.

43. History and Significance

This house is comprised of two homes that were moved to this location in 1882, and put together. At that time it was open pasture just south of the original plat of New Hampton.

44. Description of Environment and Outbuildings

This home is located in a residential area of a small rural community.

45. Sources of Information

See appendix

46. Prepared by: T. Carneal

47. Organization: NWMSU Hist. Survey

48. Date: 10/80

49. Revision Date(s)

HA-AS-001-085

#45 Appendix

Harrison County Bicentennial History. Marceline, MO: Walsworth Publishing Co., 1976.

Harrison County, Missouri. Rural Directory. Algona, IA: Directory Service Co., 1980.

History of Harrison and Mercer Counties. Chicago, IL: Goodspeed, 1888.,

History of Harrison County. Topeka-Indianapolis: Historical Publishing Co., 1921.

Illustrated Historical Atlas of Harrison County, MO. Philadelphia, PA: Edwards Brothers, 1876.

New Hampton Centennial Review: 1868-1968. Marceline, MO: Walsworth Co., 1969.

Plat Book of Harrison County, MO. Rockford, IL: W.W. Hixson & Co., 1925.

Plat Book of Harrison County, MO. Philadelphia, PA: Northwest Publishing Co., 1898.

Standard Atlas of Harrison County, MO. Chicago, IL: George A. Ogle & Co., 1917.

Wanamaker, George W. History of Harrison County. Topeka, KS: Historical Publishing Co., 1921.

Young, Garner. Land Hunger, No publisher, 1979.

HISTORIC INVENTORY

HA-AS-001-086

1. No. 64

2. County: Harrison

3. Location of Negatives: Carneal's Office

4. Present Name(s): Magee House

5. Other Name(s): Tom Chipp /Ed & Beryl Beeler House

6. Specific Location: 1½ mi E of New Hampton on Rt. 136 S 1½ mi

7. City or Town: If Rural, Township & Vicinity: White Oak TWP

8. Site Plan with North Arrow

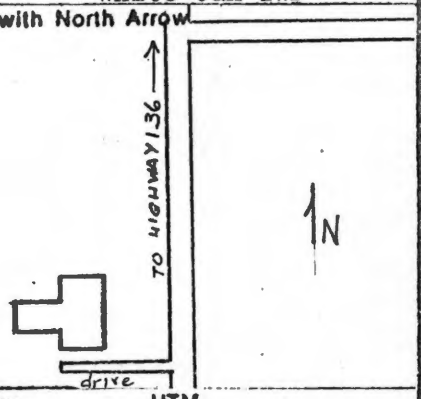

9. Coordinates UTM
Lat. W½ Sec 28
Long. TWP 63N R 29W

10. Site [ ] Structure [ ]
Building [X] Object [ ]

11. On National Register? Yes [ ] No [X]

12. Is It Eligible? Yes [ ] No [ ]

13. Part of Estab. Hist. Dist.? Yes [ ] No [X]

14. District Potent'l? Yes [ ] No [ ]

15. Name of Established District

16. Thematic Category: Architecture

17. Date(s) or Period: circa 1850

18. Style or Design: "I" House

19. Architect or Engineer: Unknown

20. Contractor or Builder: Unknown

21. Original Use, if apparent: Residence

22. Present Use: Vacant

23. Ownership: Public [ ] Private [X]

24. Owner's Name & Address, if known: Magee Bros. Inc. New Hampton, MO 64471

25. Open to Public? Yes [ ] No [X]

26. Local Contact Person or Organization: O.A. Kelim

27. Other Surveys in Which Included

28. No. of Stories: 2

29. Basement? Yes [ ] No [ ] n/a

30. Foundation Material: n/a

31. Wall Construction: n/a

32. Roof Type & Material: n/a

33. No. of Bays Front n/a Side

34. Wall Treatment: n/a

35. Plan Shape: T

36. Changes (Explain in #42) Addition [ ] Altered [ ] Moved [ ]

37. Condition Interior: poor Exterior: poor

38. Preservation Underway? Yes [ ] No [X]

39. Endangered? By What? Yes [X] No [ ] Neglect

40. Visible from Public Road? Yes [X] No [ ]

41. Distance from and Frontage on Road: 150' D

42. Further Description of Important Features

The house is vacant.
It is significant for historical rather than architectural reasons.

43. History and Significance

Tom Chipp and family were very early settlers in the area, coming into the area in the 1850's. This house is now in very poor condition and has been vacant since the late 1960's.

44. Description of Environment and Outbuildings

The house is in a rural area with numerous farm buildings on the property.

45. Sources of Information

See appendix

46. Prepared by: T. Carneal

47. Organization: NWMSU Hist. Survey

48. Date: 10/80

49. Revision Date(s)

1. No. 64
2. County Harrison
4. Present Name(s) Magee House
5. Other Name(s) Chipp House

HA-AS-001-086

#45 Appendix

Harrison County Bicentennial History. Marceline, MO: Walsworth Publishing Co., 1976.

Harrison County, Missouri. Rural Directory. Algona, IA: Directory Service Co., 1980.

History of Harrison and Mercer Counties. Chicago, IL: Goodspeed, 1888.

History of Harrison County. Topeka-Indianapolis: Historical Publishing Co., 1921.

Illustrated Historical Atlas of Harrison County, MO. Philadelphia, PA: Edwards Brothers, 1876.

New Hampton Centennial Review: 1868-1968. Marceline, MO: Walsworth, Co., 1969.

Plat Book of Harrison County, MO. Rockford, IL: W.W. Hixson & Co., 1925.

Plat Book of Harrison County, MO. Philadelphia, PA: Northwest Publishing Co., 1898.

Standard Atlas of Harrison County, MO. Chicago, IL: George A. Ogle & Co., 1917.

Wanamaker, George W. History of Harrison County. Topeka, KS: Historical Publishing Co., 1921.

Young, Garner. Land Hunger, No Publisher, 1979.

HA-AS-001-086

Missouri
Pattonsburg Quadrangle
15 Minute Series

UNITED STATES
DEPARTMENT OF THE INTERIOR
GEOLOGICAL SURVEY

STATE
DEPARTMENT OF
WALLACE B. HO

HISTORIC INVENTORY

HA-AS-001-087

1. No. 65

2. County Harrison

3. Location of Negatives Carneal's Office

4. Present Name(s) Dailey House

5. Other Name(s) Lee Dailey/Isaac Blessing/I.H.Blessing/G.B. Wheeler House

6. Specific Location 2 mi E of New Hampton on Hwy 136 1¼ mi S on the E side of Rd.

7. City or Town If Rural, Township & Vicinity: White Oak TWP

8. Site Plan with North Arrow

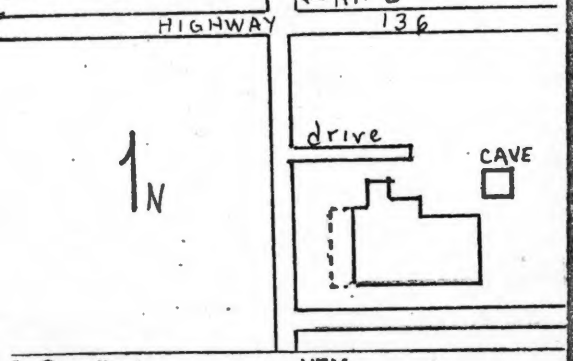

9. Coordinates UTM
Lat. NW¼ Sec 27
Long. TWP 63N R 29N

10. Site [ ] Building [X] Structure [ ] Object [ ]

11. On National Register? Yes [ ] No [X]

12. Is It Eligible? Yes [ ] No [ ]

13. Part of Estab. Hist. Dist.? Yes [ ] No [X]

14. District Potent'l? Yes [ ] No [ ]

15. Name of Established District

16. Thematic Category Architecture

17. Date(s) or Period Circa 1870

18. Style or Design Log cabin/vernacular

19. Architect or Engineer Unknown

20. Contractor or Builder Unknown

21. Original Use, if apparent Residence

22. Present Use Residence

23. Ownership Public [ ] Private [X]

24. Owner's Name & Address, if known Sara Dailey
New Hampton, MO 64471

25. Open to Public? Yes [ ] No [X]

26. Local Contact Person or Organization O.A. Kelim

27. Other Surveys in Which Included

28. No. of Stories 1½

29. Basement? Yes [ ] No [X]

30. Foundation Material Stone

31. Wall Construction Frame

32. Roof Type & Material Gable/asbestos

33. No. of Bays Front Irregular Side

34. Wall Treatment Weatherboard

35. Plan Shape T

36. Changes (Explain in #42) Addition [X] Altered [X] Moved [X]

37. Condition Interior excellent Exterior good

38. Preservation Underway? Yes [X] No [ ]

39. Endangered? By What? Yes [ ] No [X]

40. Visible from Public Road? Yes [X] No [ ]

41. Distance from and Frontage on Road 50' D

42. Further Description of Important Features

This house has had many additions over the years, window change and roof lines are evidence of these changes. The porch on the west facade has rectangular columns and sits on brick pedestals. The cave and cellar next to the house are of particular interest.

43. History and Significance

The older part of the house was moved to this location by Mrs. Daily's grandfather over 100 years ago. The Daily's improved the property over the years. Lee Daily was an active community leader, being director of the First State Bank of New Hampton for a number of years before his death. He was a son of a former Harrison County sheriff Fred Daily.

44. Description of Environment and Outbuildings

The house is in ia rural area with numerous farm buildings on the property.

45. Sources of Information

Interview with Sara Dailey
See appendix

46. Prepared by T. Carneal

47. Organization NWMSU Hist. Survey

48. Date 10/27/80

49. Revision Date(s)

1. No. 65
2. County Harrison
4. Present Name(s) Dailey
5. Other Name(s) Blessing/Dailey House

HA-AS-001-087

#45 Appendix

Harrison County Bicentennial History. Marceline, MO: Walsworth Publishing Co., 1976.

Harrison County, Missouri. Rural Directory. Algona, IA: Directory Service Co., 1980.

History of Harrison and Mercer Counties. Chicago, IL: Goodspeed, 1888.

History of Harrison County. Topeka-Indianapolis: Historical Publishing Co., 1921.

Illustrated Historical Atlas of Harrison County, MO. Philadelphia, PA: Edwards Brothers, 1876.

New Hampton Centennial Review: 1868-1968. Marceline, MO: Walsworth Co., 1969.

Plat Book of Harrison County, MO. Rockford, IL: W.W. Hixson & Co., 1925.

Plat Book of Harrison County, MO. Philadelphia, PA: Northwest Publishing Co., 1898.

Standard Atlas of Harrison County, MO. Chicago, IL: George A. Ogle & Co., 1917.

Wanamaker, George W. History of Harrison County. Topeka, KS: Historical Publishing Co., 1921.

Young, Garner. Land Hunger, No publisher, 1979.

HA-AS-001-087

Missouri
Pattonsburg Quadrangle
15 Minute Series

UNITED STATES
DEPARTMENT OF THE INTERIOR
GEOLOGICAL SURVEY

STATE
DEPARTMENT OF
WALLACE B. HO

HISTORIC INVENTORY

HA-AS-001-088

1. No. 66

2. County Harrison

3. Location of Negatives Carneal's Office

4. Present Name(s) Arthur & Opal Schmude House

5. Other Name(s) Funk House

6. Specific Location ½ mi E of New Hampton on Hwy 136 on N side of Rd.

7. City or Town — If Rural, Township & Vicinity White Oak TWP

8. Site Plan with North Arrow

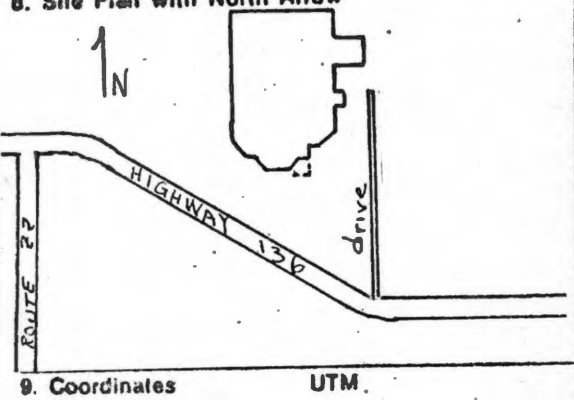

9. Coordinates — UTM. Lat. NE¼ Sec 17 Long. TWP 63N R 29W

10. Site / Building ☒ — Structure / Object

11. On National Register? Yes / No ☒

12. Is It Eligible? Yes / No

13. Part of Estab. Hist. Dist.? Yes / No ☒

14. District Potent'l? Yes / No

15. Name of Established District

16. Thematic Category Architecture

17. Date(s) or Period circa 1865

18. Style or Design Queen Anne /Italianate

19. Architect or Engineer Unknown

20. Contractor or Builder Nathaniel Funk

21. Original Use, if apparent Residence

22. Present Use Residence

23. Ownership — Public / Private ☒

24. Owner's Name & Address, if known Mr & Mrs. Arthur Schmude, New Hampton, MO 64471

25. Open to Public? Yes / No ☒

26. Local Contact Person or Organization O.A. Kelim

27. Other Surveys in Which Included

28. No. of Stories 2

29. Basement? Yes ☒ No /

30. Foundation Material Stone

31. Wall Construction Frame

32. Roof Type & Material Hip/asbestos

33. No. of Bays — Front Irregular Side

34. Wall Treatment Weatherboard

35. Plan Shape asymmetrical

36. Changes (Explain in #42) — Addition ☒ Altered / Moved /

37. Condition — Interior good, Exterior good

38. Preservation Underway? Yes ☒ No /

39. Endangered? By What? Yes / No ☒

40. Visible from Public Road? Yes ☒ No /

41. Distance from and Frontage on Road 50' D

42. Further Description of Important Features

There are brackets at the eave, a two story porch at the southeast corner with carpenter trim valance, balustrades and columns and a two story bay on the south facade. The two rooms on the east first floor level are additions to the house.

43. History and Significance

Nathaniel Funk came to Harrison County in 1865 and located ½ mile east of present New Hampton. He built a home sometime between 1865 and 1868. When he became the first postmaster, he called the post office Sampson Creek, which was located at his home. (see appendix)

44. Description of Environment and Outbuildings

The house is in a rural area with numerous farm buildings on the property.

45. Sources of Information

See appendix

46. Prepared by T. Carneal

47. Organization NWMSU Hist. Survey

48. Date 10/80

49. Revision Date(s)

1. No. 66
2. County Harrison
4. Present Name(s) Schmude House
5. Other Name(s) Funk House

HA-AS 001-088

#43 Appendix
Following from Funk Family History.

In 1719, Bishop Henry Funk emigrated to America from Holland or Germany and located in Montgomery County, Pennsylvania. He was elected the first Mennonite Minister at Franconia. He died in 1760. While in Montgomery County Bishop married and had a son, Henry. In 1786 this Henry Funk moved to Harrisburg, Virginia, Henry married Barbara Showalter. Henry moved the family to Rockingham, Virginia and then to Henry County. His ninth child, John Funk was a carpenter and farmer. John married Mary Rader and died in 1842.

John's son, Martin Funk, was born in Virginia December 25, 1800, and married Elizabeth Meliza in Rockingham County, Virginia. Elizabeth was born September 18, 1802. Martin and Elizabeth moved from Virginia to Ohio about 1827, and then about 1842 they moved to Henry County, Indiana. Between 1854 and 1865, they and their eight children moved to Missouri and settled near New Hampton. Martin died here in June, 1881. His wife, Elizabeth, died at the home of her daughter Susanne Funk Clevenger in Harrison County, on June 8, 1895.

Martin's first son was Nathaniel, he was born in Virginia on August 25, 1826. He married twice, the first time to Eliza Jane Courtney in Henry County, Indiana. She died on the farm where they settled in 1865. Four of their children died of diptheria in 1862. Nathaniel's second wife was a cousin to Eliza Jane. She had three sons by Nathaniel, Riley, Gillie and Samuel. She died on the homestead in 1892. Nathaniel died on the farm where he settled, December 23, 1909.

Joseph Funk was the first son of Nathaniel Funk. He was born in Henry County, Indiana July 30, 1855 and died at home east of New Hampton on March 28, 1927. He was married to Margaret Ann Foster and she died January 8, 1948. Joseph and Margaret made many improvements on the farm east of New Hampton, they put up all the buildings that still stand as evidence of their labor, interest and family pride. All of the family are deceased except Anna Funk Pierce who owns the old homestead.

HA-AS-001-088

#45 Appendix

Harrison County Bicentennial History. Marceline, MO: Walsworth Publishing Co., 1976.

Harrison County, Missouri. Rural Directory. Algona, IA: Directory Service Co., 1980.

History of Harrison and Mercer Counties. Chicago, IL: Goodspeed, 1888.

History of Harrison County. Topeka-Indianapolis: Historical Publishing Co., 1921.

Illustrated Historical Atlas of Harrison County, MO. Philadelphia, PA: Edwards Brothers, 1876.

New Hampton Centennial Review: 1868-1968. Marceline, MO: Walsworth Co., 1969.

Plat Book of Harrison County, MO. Rockford, IL: W.W. Hixson & Co., 1925.

Plat Book of Harrison County, MO. Philadelphia, PA: Northwest Publishing Co., 1898.

Standard Atlas of Harrison County, MO. Chicago, IL: George A. Ogle & Co., 1917.

Wanamaker, George W. History of Harrison County. Topeka, KS: Historical Publishing Co., 1921.

Young, Garner. Land Hunger, no publisher, 1979.

HA-AS-001-088

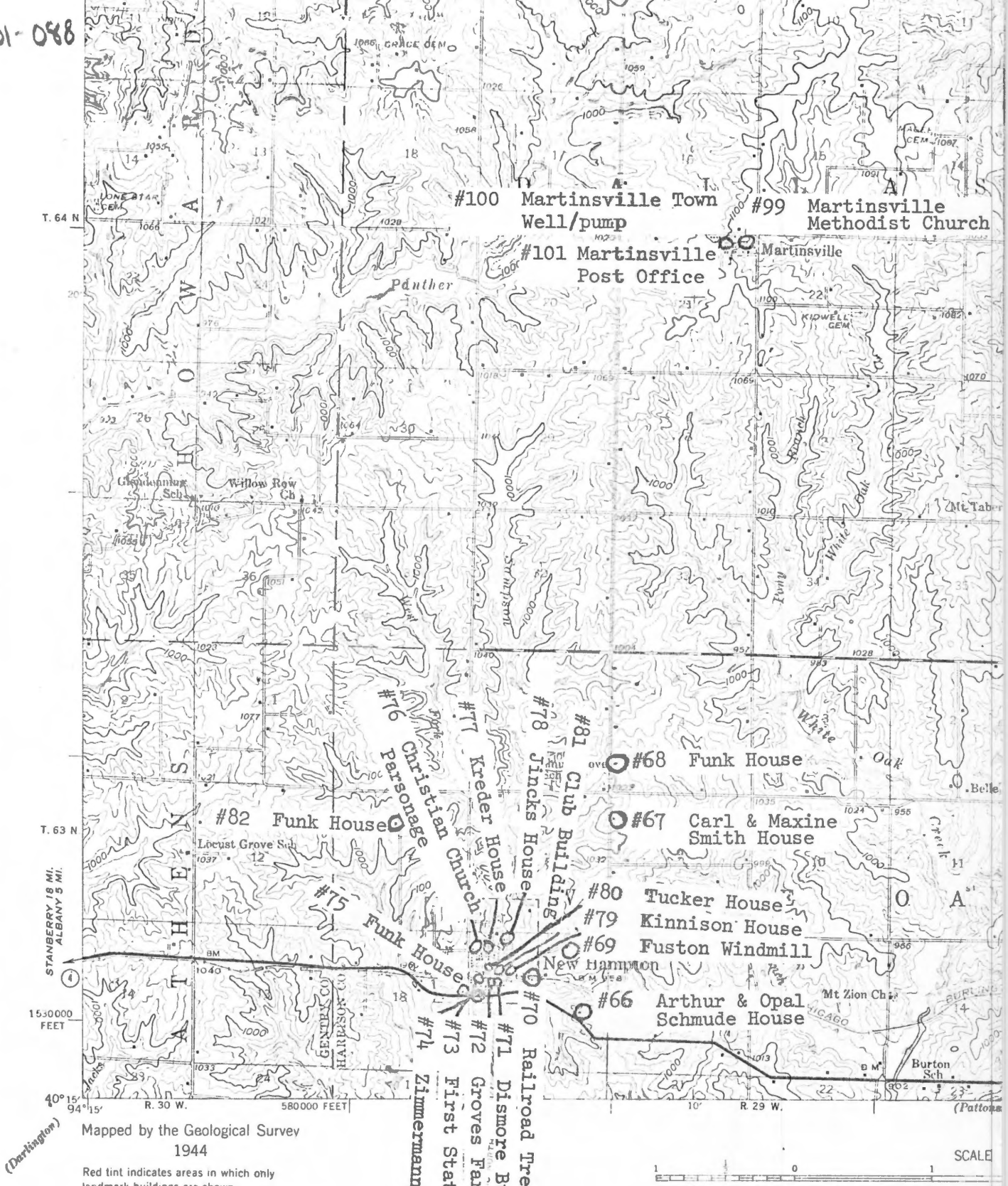
#100 Martinsville Town Well/pump
#99 Martinsville Methodist Church
#101 Martinsville Post Office
Martinsville
Panther
Willow Row Ch
Glendenning Sch
Mt Taber
#68 Funk House
#67 Carl & Maxine Smith House
#82 Funk House
Locust Grove Sch
#76 Christian Church Parsonage
#77 Kreder House
#78 Jincks House
#81 Club Building
#80 Tucker House
#79 Kinnison House
#69 Fuston Windmill
New Hampton
#75 Funk House
#66 Arthur & Opal Schmude House
Mt Zion Ch
Burton Sch
#70 Railroad Tressel
#71 Dismore Building
#72 Groves Farm Supply
#73 First State Bank
#74 Zimmermann House
T. 64 N
T. 63 N
STANBERRY 18 MI.
ALBANY 5 MI.
1530000 FEET
40° 15'
94° 15'
R. 30 W.
580000 FEET
R. 29 W.
(Darlington)
(Pattons
GENTRY CO
HARRISON CO
Mapped by the Geological Survey
1944
Red tint indicates areas in which only landmark buildings are shown
ROAD CLASSIFICATION
Heavy-duty
Light duty
Medium-duty
Unimproved dirt
U. S. Route
State Route
SCALE
Missouri
Bethany Quadrangle
15 Minute Series
ontour inte
Datum is me

HISTORIC INVENTORY

HA-AG-001-084

1. No. 67

2. County: Harrison

3. Location of Negatives: Carneal's Office

4. Present Name(s): Carl & Maxine Smith House

5. Other Name(s): J.W. Bender House/Clayton House

6. Specific Location: ½ mi E and 1 mi N of New Hampton on gravel road. Hwy. 136

7. City or Town: If Rural, Township & Vicinity: White Oak TWP

8. Site Plan with North Arrow

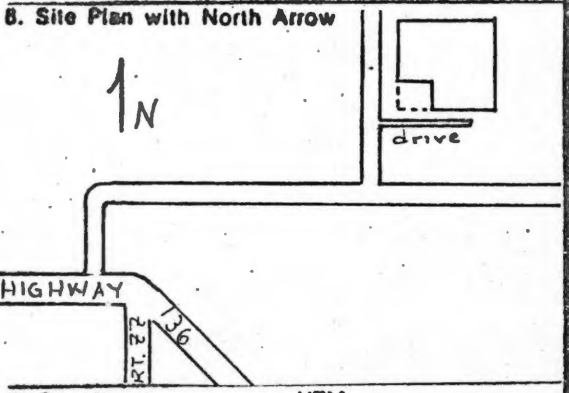

9. Coordinates: UTM
Lat. NW¼ Sec 9
Long. TWP 63N R 29W

10. Site [ ] Building [X] Structure [ ] Object [ ]

11. On National Register? Yes [ ] No [X]

12. Is It Eligible? Yes [ ] No [ ]

13. Part of Estab. Hist. Dist.? Yes [ ] No [X]

14. District Potent'l? Yes [ ] No [ ]

15. Name of Established District

16. Thematic Category: architecture

17. Date(s) or Period: circa 1865

18. Style or Design: Bungalow

19. Architect or Engineer: Unknown

20. Contractor or Builder: Unknown

21. Original Use, if apparent: Residence

22. Present Use: Residence

23. Ownership: Public [ ] Private [X]

24. Owner's Name & Address, if known: Carl & Maxine Smith, New Hampton, MO 64471

25. Open to Public? Yes [ ] No [X]

26. Local Contact Person or Organization: O.A. Kelim

27. Other Surveys in Which Included

28. No. of Stories: 2

29. Basement? Yes [X] No [ ]

30. Foundation Material: Cement Block

31. Wall Construction: Frame

32. Roof Type & Material: Gable/asbestos

33. No. of Bays: Front 2 Side 3

34. Wall Treatment: Metal Siding

35. Plan Shape: Rectangle

36. Changes (Explain in #42): Addition [ ] Altered [X] Moved [ ]

37. Condition: Interior good; Exterior good

38. Preservation Underway? Yes [X] No [ ]

39. Endangered? By What? Yes [ ] No [X]

40. Visible from Public Road? Yes [X] No [ ]

41. Distance from and Frontage on Road: 50' D

42. Further Description of Important Features

Most of the architectural details have been covered up by the addition of the metal siding. The porch has an eyebrow of roof in the gable end and Doric Columns.

43. History and Significance

J.W. Bender settled on this land in 1865 and the land has remained in the family since that date. The present owner, Maxine Smith is Bender's granddaughter. Local folklore states that the Jesse James gang stopped here for dinner after they robbed the Gallatin bank.

44. Description of Environment and Outbuildings

The house is in a rural area with numerous farm buildings on the property.

45. Sources of Information

See appendix

46. Prepared by: T. Carneal

47. Organization: NWMSU Hist. Survey

48. Date: 10/80

49. Revision Date(s)

1. No. 67
2. County Harrison
4. Present Name(s) Smith House
5. Other Name(s) Bender House/Clayton House

HA-AS-001-089

#45 Appendix

Harrison County Bicentennial History. Marceline, MO: Walsworth Publishing Co., 1976.

Harrison County, Missouri. Rural Directory. Algona, IA: Directory Service Co., 1980.

History of Harrison and Mercer Counties. Chicago, IL: Goodspeed, 1888.

History of Harrison County. Topeka-Indianapolis: Historical Publishing Co., 1921.

Illustrated Historical Atlas of Harrison County, MO. Philadelphia, PA: Edwards Brothers, 1876.

New Hampton Centennial Review: 1868-1968. Marceline, MO: Walsworth, Co., 1969.

Plat Book of Harrison County, MO. Rockford, IL: W.W. Hixson & Co., 1925.

Plat Book of Harrison County, MO. Philadelphia, PA: Northwest Publishing Co., 1898.

Standard Atlas of Harrison County, MO. Chicago, IL: George A. Ogle & Co., 1917.

Wanamaker, George W. History of Harrison County. Topeka, KS: Historical Publishing Co., 1921.

Young, Garner. Land Hunger, no publisher, 1979.

HA-AS-001-089

#100 Martinsville Town Well/pump

#99 Martinsville Methodist Church

#101 Martinsville Post Office

#68 Funk House

#67 Carl & Maxine Smith House

#82 Funk House

#80 Tucker House

#79 Kinnison House

#69 Fuston Windmill

#66 Arthur & Opal Schmude House

#76 Christian Church Parsonage

#77 Kreder House

#78 Jincks House

#81 Club Building

#75 Funk House

#70 Railroad Tressel

#71 Dismore Building

#72 Groves Farm Supply

#73 First State Bank

#74 Zimmermann House

Mapped by the Geological Survey
1944

Red tint indicates areas in which only landmark buildings are shown

ROAD CLASSIFICATION

Heavy-duty — Light-duty

Medium-duty — Unimproved dirt

U. S. Route — State Route

SCALE

Missouri
Bethany Quadrangle
15 Minute Series

HISTORIC INVENTORY

HA-AS-001-090

1. No. 82

2. County: Harrison

3. Location of Negatives: Carneal's Office

4. Present Name(s): Funk House

5. Other Name(s): Alexander Williamson/John Williamson House

6. Specific Location: See appendix

Hwy. 136

7. City or Town: If Rural, Township & Vicinity: White Oak TWP

8. Site Plan with North Arrow

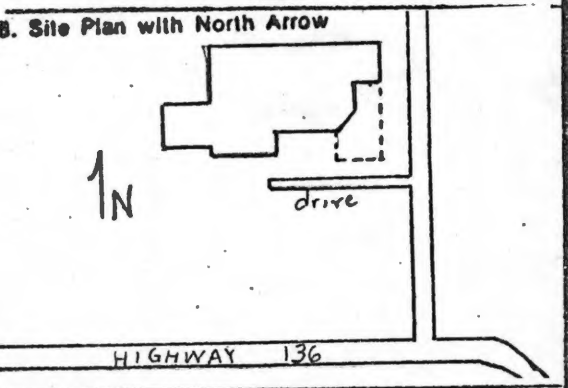

9. Coordinates: UTM
Lat. / Long. NW¼ Sec 7 TWP 63N R 29W

10. Site [ ] Building [X] Structure [ ] Object [ ]

11. On National Register? Yes [ ] No [X]

12. Is It Eligible? Yes [ ] No [ ]

13. Part of Estab. Hist. Dist.? Yes [ ] No [X]

14. District Potent'l? Yes [ ] No [ ]

15. Name of Established District

16. Thematic Category: Architecture

17. Date(s) or Period: Circa 1880

18. Style or Design: Queen Anne

19. Architect or Engineer: Unknown

20. Contractor or Builder: Unknown

21. Original Use, if apparent: Residence

22. Present Use: Residence

23. Ownership: Public [ ] Private [X]

24. Owner's Name & Address, if known: Harlon Funk, Albany, MO 64402

25. Open to Public? Yes [ ] No [X]

26. Local Contact Person or Organization: O.A. Kelim

27. Other Surveys in Which Included

28. No. of Stories: 1

29. Basement? Yes [ ] No [X]

30. Foundation Material: Stone

31. Wall Construction: Frame

32. Roof Type & Material: Gable/asbestos

33. No. of Bays: Front Irreg. Side

34. Wall Treatment: Weatherboard

35. Plan Shape: Asymmetrical

36. Changes (Explain in #42): Addition [ ] Altered [X] Moved [ ]

37. Condition: Interior good; Exterior good

38. Preservation Underway? Yes [X] No [ ]

39. Endangered? By What? Yes [ ] No [X]

40. Visible from Public Road? Yes [X] No [ ]

41. Distance from and Frontage on Road: 50' D

42. Further Description of Important Features

There is cresting on the roof and patterned shingles in the gable ends. Leaded glass is used in the upper transoms of the double wide windows. The porch columns have been replaced with wrought iron.

43. History and Significance

This farm home was built by an early settler to the area, John Williamson and his wife, Mariah. They were married in 1864 and started west to find a place for their home. By 1876, the Williamson had established their home here.

44. Description of Environment and Outbuildings

The house is in a rural area with numerous farm buildings on the property.

45. Sources of Information

See appendix

46. Prepared by: T. Carneal

47. Organization: NWMSU Hist. Survey

48. Date: 10/80

49. Revision Date(s)

1. No. 82
2. County Harrison
4. Present Name(s) Funk House
5. Other Name(s) Williamson House

HA-AS-001-040

#100 Martinsville Town Well/pump

#99 Martinsville Methodist Church

#101 Martinsville Post Office

#68 Funk House

#67 Carl & Maxine Smith House

#82 Funk House

#80 Tucker House

#79 Kinnison House

#69 Fuston Windmill

#66 Arthur & Opal Schmude House

#76 Christian Church Parsonage

#77 Kreder House

#78 Jincks House

#81 Club Building

#75 Funk House

#70 Railroad Tressel

#71 Dismore Building

#72 Groves Farm Supply

#73 First State Bank

#74 Zimmermann House

Mapped by the Geological Survey
1944

Red tint indicates areas in which only landmark buildings are shown

ROAD CLASSIFICATION

Heavy-duty — Light duty

Medium-duty — Unimproved dirt

U. S. Route — State Route

SCALE

Missouri
Bethany Quadrangle
15 Minute Series

HA-AS-001-090

#6 Appendix
Turn left on first gravel road after entering Harrison County from Gentry County on Hwy 136, road is just before reaching cement railroad bridge, second house north of Hwy 136 on west side of road.

#45 Appendix

Harrison County Bicentennial History. Marceline, MO: Walsworth Publishing Co., 1976.

Harrison County, Missouri. Rural Directory. Algona, IA: Directory Service Co., 1980.

History of Harrison and Mercer Counties. Chicago, IL: Goodspeed, 1888.

History of Harrison County. Topeka-Indianapolis: Historical Publishing Co., 1921.

Illustrated Historical Atlas of Harrison County, MO. Philadelphia, PA: Edwards Brothers, 1876.

New Hampton Centennial Review: 1868-1968. Marceline, MO: Walsworth Co., 1969.

Plat Book of Harrison County, MO. Rockford, IL: W.W. Hixson & Co., 1925.

Plat Book of Harrison County, MO. Philadelphia, PA: Northwest Publishing Co., 1898.

Standard Atlas of Harrison County, MO. Chicago, IL: George A. Ogle & Co., 1917.

Wanamaker, George W. History of Harrison County. Topeka, KS: Historical Publishing Co., 1921.

Young, Garner. Land Hunger, No publisher, 1979.

HISTORIC INVENTORY

HA-AS-001-091

1. No. 69

2. County: Harrison

3. Location of Negatives: Carneal's Office

4. Present Name(s): Fuston Windmill

5. Other Name(s):

6. Specific Location: E of New Hampton on the first gravel road. Lincoln St.

7. City or Town: If Rural, Township & Vicinity: White Oak TWP

8. Site Plan with North Arrow

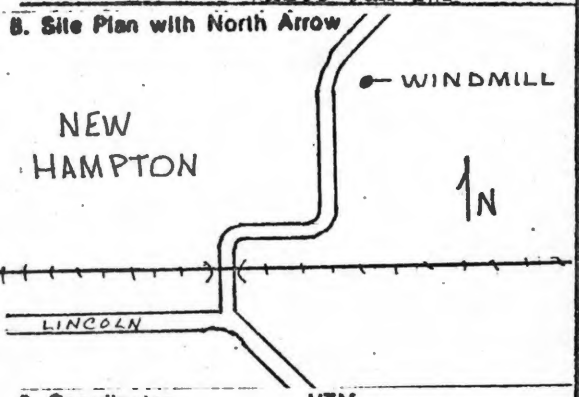

9. Coordinates: Lat. / Long. / UTM: NE¼ Sec 17 TWP 63N R 29W

10. Site [ ] Building [ ] Structure [X] Object [ ]

11. On National Register? Yes [ ] No [X]

12. Is It Eligible? Yes [ ] No [ ]

13. Part of Estab. Hist. Dist.? Yes [ ] No [X]

14. District Potent'l? Yes [ ] No [ ]

15. Name of Established District

16. Thematic Category: Exploration and Settlement

17. Date(s) or Period: Circa 1900

18. Style or Design: Vernacular

19. Architect or Engineer: Unknown

20. Contractor or Builder: Unknown

21. Original Use, if apparent: Windmill

22. Present Use: Windmill

23. Ownership: Public [ ] Private [X]

24. Owner's Name & Address, if known: Homer Fuston, New Hampton, MO 64471

25. Open to Public? Yes [X] No [ ]

26. Local Contact Person or Organization: O.A. Kelim

27. Other Surveys in Which Included

28. No. of Stories: n/a

29. Basement? Yes [ ] No [X]

30. Foundation Material: n/a

31. Wall Construction: n/a

32. Roof Type & Material: n/a

33. No. of Bays: Front n/a Side

34. Wall Treatment: n/a

35. Plan Shape: n/a

36. Changes (Explain in #42): Addition [ ] Altered [ ] Moved [ ]

37. Condition: Interior / Exterior

38. Preservation Underway? Yes [X] No [ ]

39. Endangered? By What? Yes [ ] No [X]

40. Visible from Public Road? Yes [X] No [ ]

41. Distance from and Frontage on Road: 150' D

42. Further Description of Important Features

This is an object nomination therefore no features are described. It is significant for historical rather than architectural reasons.

43. History and Significance

This object is an example of the type of structure and technology used by the farmers at the turn of the century.

44. Description of Environment and Outbuildings

This object is in a rural area with farm land surrounding it.

45. Sources of Information

See appendix

46. Prepared by: T. Carneal

47. Organization: NWMSU Hist. Survey

48. Date: 10/80

49. Revision Date(s)

1. No. 69
2. County Harrison
4. Present Name(s) Fuston Windmill
5. Other Name(s)

HA AS 001 091

#45 Appendix

Harrison County Bicentennial History. Marceline, MO: Walsworth Publishing Co., 1976.

Harrison County, Missouri. Rural Directory. Algona, IA: Directory Service Co., 1980.

History of Harrison and Mercer Counties. Chicago, IL: Goodspeed, 1888.

History of Harrison County. Topeka-Indianapolis: Historical Publishing Co., 1921.

Illustrated Historical Atlas of Harrison County, MO. Philadelphia, PA: Edwards Brothers, 1876.

New Hampton Centennial Review: 1868-1968. Marceline, MO: Walsworth, Co., 1969.

Plat Book of Harrison County, MO. Rockford, IL: W.W. Hixson & Co., 1925.

Plat Book of Harrison County, MO. Philadelphia, PA: Northwest Publishing Co., 1898.

Standard Atlas of Harrison County, MO. Chicago, IL: George A. Ogle & Co., 1917.

Wanamaker, George W. History of Harrison County. Topeka, KS: Historical Publishing Co., 1921.

Young, Garner. Land Hunger, no publisher, 1979.

HA-AS-001-091

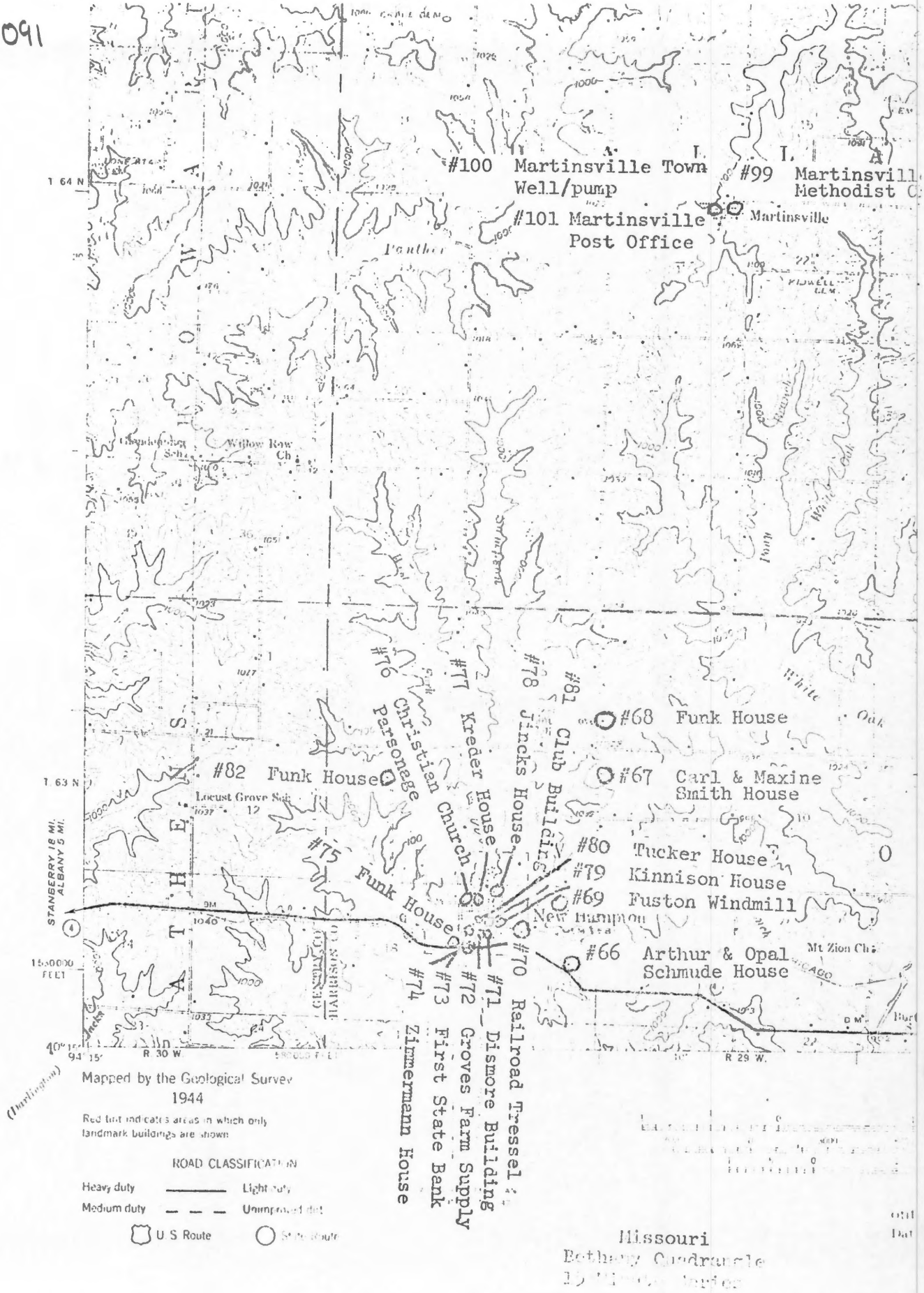
#100 Martinsville Town Well/pump
#99 Martinsville Methodist C
#101 Martinsville Post Office
Martinsville
Panther
Willow Row Ch
#76 Christian Church
#77 Kreder House
#78 Jincks House
#81 Club Buildings
#68 Funk House
#67 Carl & Maxine Smith House
#82 Funk House
Parsonage
Locust Grove Sch
#75 Funk House
#80 Tucker House
#79 Kinnison House
#69 Fuston Windmill
New Hampton
#66 Arthur & Opal Schmude House
Mt Zion Ch
#70 Railroad Tressel
#71 Dismore Building
#72 Groves Farm Supply
#73 First State Bank
#74 Zimmermann House
STANBERRY 18 MI.
ALBANY 5 MI.
T. 64 N
T. 63 N
R. 30 W
R. 29 W.
Mapped by the Geological Survey
1944
Red tint indicates areas in which only landmark buildings are shown
ROAD CLASSIFICATION
Heavy duty
Light duty
Medium duty
Unimproved dirt
U.S. Route
State Route
Missouri
Bethany Quadrangle

HISTORIC INVENTORY

HA-AS-001-042

1. No. 70

2. County: Harrison

3. Location of Negatives: Carneal's Office

4. Present Name(s): Railroad Tressel

5. Other Name(s): Burlington Northern R.R.

6. Specific Location: E edge of New Hampton where it crosses creek. Lincoln St

7. City or Town: New Hampton — If Rural, Township & Vicinity

8. Site Plan with North Arrow

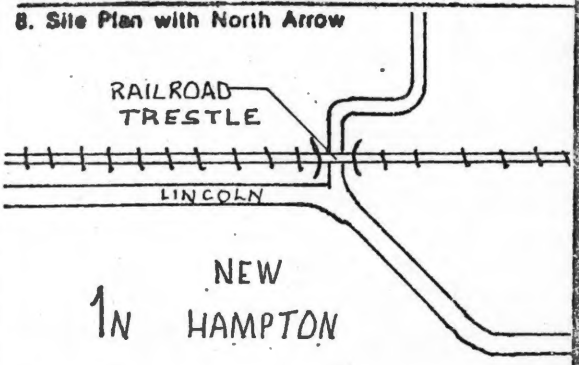

9. Coordinates — UTM: Lat. NE¼ Sec 17; Long. TWP 63N R 29W

10. Site [ ] Building [ ] Structure [X] Object [ ]

11. On National Register? Yes [ ] No [X]

12. Is It Eligible? Yes [ ] No [ ]

13. Part of Estab. Hist. Dist.? Yes [ ] No [X]

14. District Potent'l? Yes [ ] No [ ]

15. Name of Established District

16. Thematic Category: Exploration/settlement

17. Date(s) or Period: 1880

18. Style or Design: vernacular

19. Architect or Engineer: Burlington Northern Railroad

20. Contractor or Builder: Burlington Northern Railroad

21. Original Use, if apparent: Railroad Tressel

22. Present Use: Railroad Tressel

23. Ownership: Public [ ] Private [X]

24. Owner's Name & Address, if known: Burlington Northern Railroad, St. Paul, MN

25. Open to Public? Yes [X] No [ ]

26. Local Contact Person or Organization: O.A. Kelim

27. Other Surveys in Which Included

28. No. of Stories: n/a

29. Basement? Yes [ ] No [X]

30. Foundation Material: n/a

31. Wall Construction: n/a

32. Roof Type & Material: n/a

33. No. of Bays: n/a — Front — Side

34. Wall Treatment: n/a

35. Plan Shape: n/a

36. Changes (Explain in #42): Addition [ ] Altered [ ] Moved [ ]

37. Condition: Interior — Exterior

38. Preservation Underway? Yes [X] No [ ]

39. Endangered? By What? Yes [ ] No [X]

40. Visible from Public Road? Yes [X] No [ ]

41. Distance from and Frontage on Road: 25' D

42. Further Description of Important Features

This is an object nomination, therefore no features are described. It is significant for historical rather than architectural reasons.

43. History and Significance

This tressel has stood almost for a hundred years. The final negotiations were made between E.L. Friend and the railroad company in 1880. The first train ran on the completed track in November, 1882, from Albany to New Hampton. (See appendix)

44. Description of Environment and Outbuildings

The tressel crosses a small creek and is in a rural area.

45. Sources of Information

See appendix

46. Prepared by: T. Carneal

47. Organization: NWMSU Hist. Survey

48. Date: 10/80

49. Revision Date(s)

1. No. 70
2. County Harrison
4. Present Name(s) R.R. Tressel
5. Other Name(s) R N RR Bridge

HA-AS 001-092

#43 Appendix
With the coming of the railroad New Hampton grew into a booming shipping town. By the 1890's, 300 cars were sent by the C.B. & Q to New Hampton yearly to ship livestock and produce. These picturesque tressels have been the subject of numerous artists sketches.

#45 Appendix

Harrison County Bicentennial History. Marceline, MO: Walsworth Publishing Co., 1976.

Harrison County, Missouri. Rural Directory. Algona, IA: Directory Service Co., 1980.

History of Harrison and Mercer Counties. Chicago, IL: Goodspeed, 1888.

History of Harrison County. Topeka-Indianapolis: Historical Publishing Co., 1921.

Illustrated Historical Atlas of Harrison County, MO. Philadelphia, PA: Edwards Brothers, 1876.

New Hampton Centennial Review: 1868-1968. Marceline, MO: Walsworth, Co., 1969.

Plat Book of Harrison County, MO. Rockford, IL: W.W. Hixson & Co., 1925.

Plat Book of Harrison County, MO. Philadelphia, PA: Northwest Publishing Co., 1898.

Standard Atlas of Harrison County, MO. Chicago, IL: George A. Ogle & Co., 1917.

Wanamaker, George W. History of Harrison County. Topeka, KS: Historical Publishing Co., 1921.

Young, Garner. Land Hunger. No publisher, 1979.

HA-AS-001-092

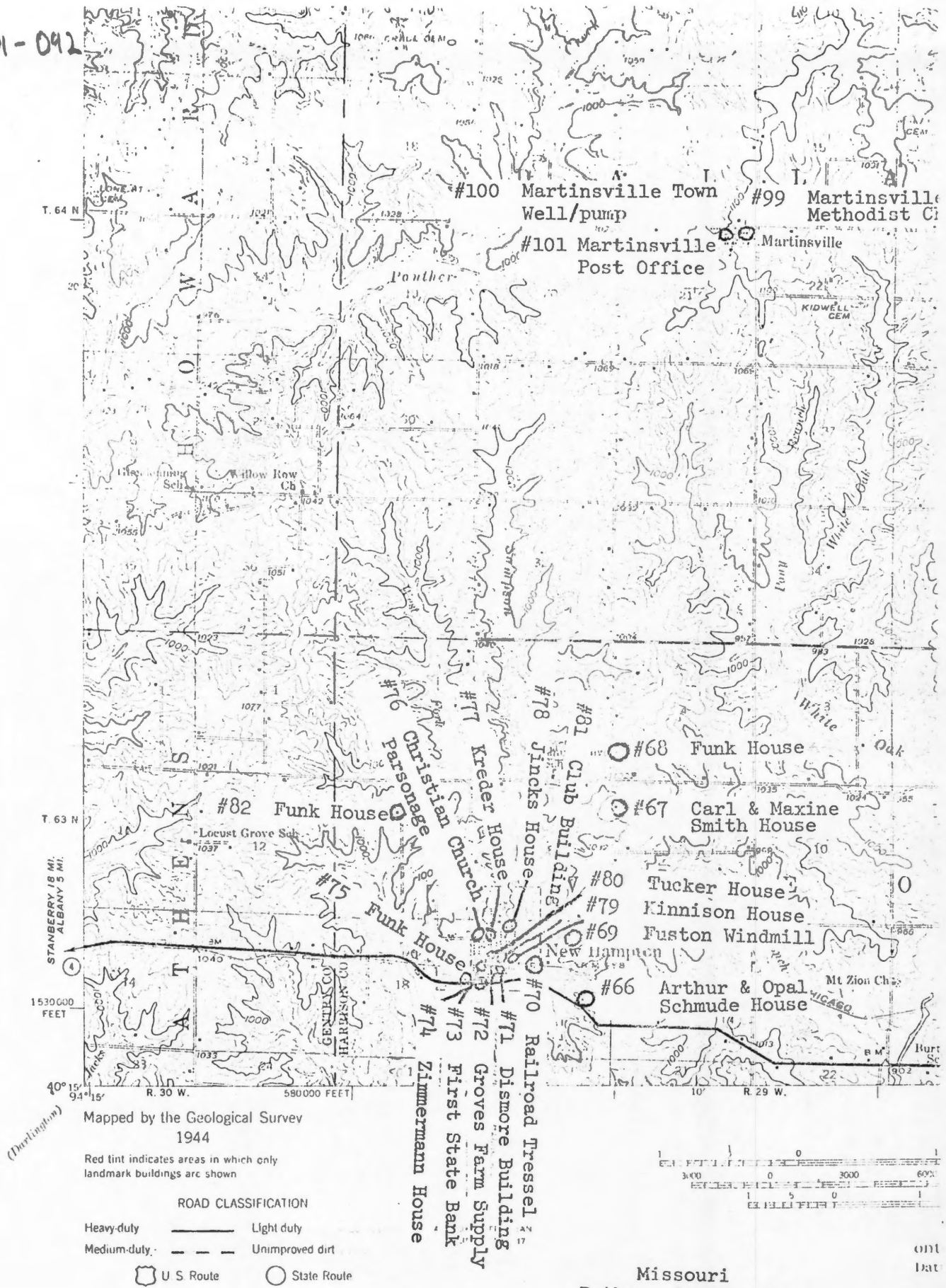

Missouri
Bethany Quadrangle
15 Minute Series

HISTORIC INVENTORY

HA-AS-001-093

1. No. 71

2. County: Harrison

3. Location of Negatives: Carneal's Office

4. Present Name(s): Dismore Building

5. Other Name(s): Old Opera House

6. Specific Location: SW cor of Lincoln and Market Street in New Hampton

7. City or Town / If Rural, Township & Vicinity: New Hampton, MO

8. Site Plan with North Arrow

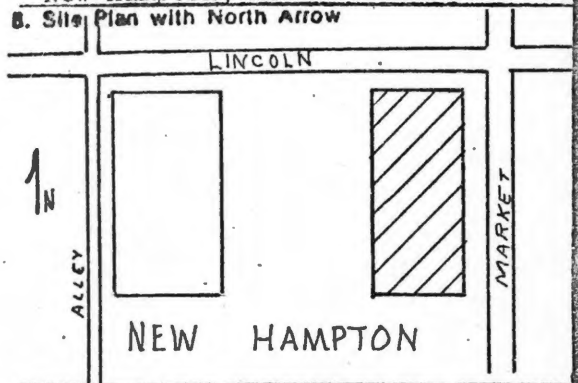

9. Coordinates — UTM
Lat. / Long. NW¼ Sec 17 TWP 63N R 29W

10. Site [ ] Building [X] Structure [ ] Object [ ]

11. On National Register? Yes [ ] No [X]

12. Is It Eligible? Yes [ ] No [ ]

13. Part of Estab. Hist. Dist.? Yes [ ] No [X]

14. District Potent'l? Yes [ ] No [ ]

15. Name of Established District

16. Thematic Category: Architecture

17. Date(s) or Period: 1912

18. Style or Design: Vernacular

19. Architect or Engineer: Unknown

20. Contractor or Builder: Unknown

21. Original Use, if apparent: Opera House

22. Present Use: General Business

23. Ownership: Public [ ] Private [X]

24. Owner's Name & Address, if known: Gordon Dismore, New Hampton, MO 64471

25. Open to Public? Yes [X] No [ ]

26. Local Contact Person or Organization: O.A. Kelim

27. Other Surveys in Which Included

28. No. of Stories: 2

29. Basement? Yes [X] No [ ]

30. Foundation Material: Brick & Mortar

31. Wall Construction: Brick & Mortar

32. Roof Type & Material: Flat/tar

33. No. of Bays: Front 3 Side 0

34. Wall Treatment: Common Bond

35. Plan Shape: Rectangle

36. Changes (Explain in #42): Addition [ ] Altered [ ] Moved [ ]

37. Condition: Interior good; Exterior good

38. Preservation Underway? Yes [ ] No [X]

39. Endangered? By What? Yes [X] No [ ]
Neglect

40. Visible from Public Road? Yes [X] No [ ]

41. Distance from and Frontage on Road: 15' D

42. Further Description of Important Features

There is a pressed cement logo in the parapet; white bricks in the north facade in the shape of a cross and cement lintels above the windows on the second floor.

43. History and Significance

The building was built in 1912 as an Opera House. Until movies became popular, plays were performed here. Afterwards, movies were shown here until the 1950's. Occasionally radio entertainers performed here until the late 1940's. The building served as a basketball court before there was a high school gym. Until 1968, this was the polling place also.

44. Description of Environment and Outbuildings

The building is in the downtown area of a small farming community.

45. Sources of Information

See appendix

46. Prepared by: T. Carneal

47. Organization: NWMSU Hist. Survey

48. Date: 10/80

49. Revision Date(s)

1. No. 71
2. County Harrison
4. Present Name(s) Dismore Building
5. Other Name(s) Opera House

HA-AS-001-043

#45 Appendix

Harrison County Bicentennial History. Marceline, MO: Walsworth Publishing Co., 1976.

Harrison County, Missouri. Rural Directory. Algona, IA: Directory Service Co., 1980.

History of Harrison and Mercer Counties. Chicago, IL: Goodspeed, 1888.

History of Harrison County. Topeka-Indianapolis: Historical Publishing Co., 1921.

Illustrated Historical Atlas of Harrison County, MO. Philadelphia, PA: Edwards Brothers, 1876.

New Hampton Centennial Review: 1868-1968. Marceline, MO: Walsworth, Co., 1969.

Plat Book of Harrison County, MO. Rockford, IL: W.W. Hixson & Co., 1925.

Plat Book of Harrison County, MO. Philadelphia, PA: Northwest Publishing Co., 1898.

Standard Atlas of Harrison County, MO. Chicago, IL: George A. Ogle & Co., 1917.

Wanamaker, George W. History of Harrison County. Topeka, KS: Historical Publishing Co., 1921.

Young, Garner. Land Hunger, no publisher, 1979.

HA-AS-001-043

#100 Martinsville Town Well/pump

#99 Martinsville Methodist Church

#101 Martinsville Post Office

Martinsville

#68 Funk House

#67 Carl & Maxine Smith House

#82 Funk House

#80 Tucker House

#79 Kinnison House

#69 Fuston Windmill

#66 Arthur & Opal Schmude House

#76 Christian Church Personage

#77 Kreder House

#78 Jincks House

#81 Club Building

#75 Funk House

#70 Railroad Tressel

#71 Dismore Building

#72 Groves Farm Supply

#73 First State Bank

#74 Zimmermann House

Mapped by the Geological Survey
1944

Red tint indicates areas in which only landmark buildings are shown

ROAD CLASSIFICATION

Heavy-duty — Light-duty

Medium-duty — Unimproved dirt

U. S. Route — State Route

SCALE

Missouri
Bethany Quadrangle
15 Minute Series

HERE/
WARREN'S
CUSTOM
UPHOLSTRY
CAR AN TRUCK
SEAT

HISTORIC INVENTORY

HA-AS-001-094

1. No. 72

2. County: Harrison

3. Location of Negatives: Carneal's Office

4. Present Name(s): Groves Farm Supply

5. Other Name(s): Lundy Produce

6. Specific Location: Middle of the Block, S side on Lincoln Street, between Market & Arch.

7. City or Town: New Hampton — If Rural, Township & Vicinity

8. Site Plan with North Arrow

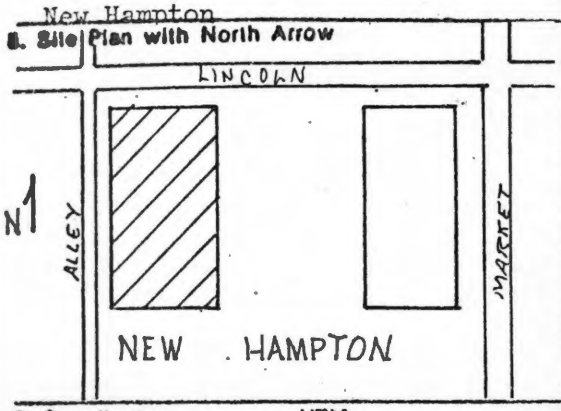

9. Coordinates — UTM
Lat. NW¼ Sec 17
Long. TWP 63N R 29W

10. Site [ ] Building [X] Structure [ ] Object [ ]

11. On National Register? Yes [ ] No [X]

12. Is It Eligible? Yes [ ] No [ ]

13. Part of Estab. Hist. Dist.? Yes [ ] No [X]

14. District Potent'l? Yes [ ] No [ ]

15. Name of Established District

16. Thematic Category: Architecture

17. Date(s) or Period: Circa 1880

18. Style or Design: Italianate

19. Architect or Engineer: Unknown

20. Contractor or Builder: James Wright

21. Original Use, if apparent: Store

22. Present Use: Farm supply store

23. Ownership: Public [ ] Private [X]

24. Owner's Name & Address, if known: Groves Farm Supply, New Hampton, MO 64471

25. Open to Public? Yes [X] No [ ]

26. Local Contact Person or Organization: O.A. Kelim

27. Other Surveys in Which Included

28. No. of Stories: 2

29. Basement? Yes [X] No [ ]

30. Foundation Material: Brick & Mortar

31. Wall Construction: Brick & Mortar

32. Roof Type & Material: Flat/tar

33. No. of Bays — Front: 4 Side: 5

34. Wall Treatment: Common Bond

35. Plan Shape: Rectangle

36. Changes (Explain in #42): Addition [ ] Altered [ ] Moved [ ]

37. Condition — Interior: good; Exterior: good

38. Preservation Underway? Yes [X] No [ ]

39. Endangered? By What? Yes [ ] No [X]

40. Visible from Public Road? Yes [X] No [ ]

41. Distance from and Frontage on Road: 15' D

42. Further Description of Important Features

The pressed tin cornice on the north facade shows brackets and pilasters around the windows. There is a tin awning at the first floor level.

43. History and Significance

The only building remaining which was built with brick made in a brick kiln north of New Hampton. The other buildings made from this brick kiln were destroyed by fire.

44. Description of Environment and Outbuildings

The store is in the downtown area of a small rural community.

45. Sources of Information

See appendix

46. Prepared by: T. Carneal

47. Organization: NWMSU Hist. Survey

48. Date: 10/80

49. Revision Date(s)

1. No. 72
2. County Harrison
4. Present Name(s) Groves Farm Supply
5. Other Name(s) Lundy Produce

HA-AS-001-044

#100 Martinsville Town Well/pump

#99 Martinsville Methodist Church

#101 Martinsville Post Office

Martinsville

Panther

Willow Row Ch

Mt Taber

#76 Christian Church

#77 Kreder House

#78 Jincks House

#81 Club Building

#68 Funk House

#82 Funk House

Personage

Locust Grove Sch

#67 Carl & Maxine Smith House

#75 Funk House

#80 Tucker House

#79 Kinnison House

#69 Fuston Windmill

New Hampton

#66 Arthur & Opal Schmude House

Mt Zion Ch

Burton Sch

#74 Zimmermann House

#73 First State Bank

#72 Groves Farm Supply

#71 Dismore Building

#70 Railroad Tressel

T. 64 N

T. 63 N

STANBERRY 18 MI.
ALBANY 5 MI.

1530000 FEET

40° 15'
94° 15'

R. 30 W.

580000 FEET

R. 29 W.

(Pattons)

(Darlington)

Mapped by the Geological Survey
1944

Red tint indicates areas in which only landmark buildings are shown

ROAD CLASSIFICATION

Heavy-duty — Light-duty

Medium-duty — Unimproved dirt

U. S. Route — State Route

SCALE

1 ½ 0 1

3000 0 3000 6000

1 .5 0 1

ontour inte
Datum is me

Missouri
Bethany Quadrangle
15 Minute Series

HA-AS-001-094

#45 Appendix

Harrison County Bicentennial History. Marceline, MO: Walsworth Publishing, Co., 1976.

Harrison County, Missouri. Rural Directory. Algona, IA: Directory Service Co., 1976.

History of Harrison and Mercer Counties. Chicago, IL: Goodspeed, 1888.

History of Harrison County. Topeka-Indanapolis: Historical Publishing Co., 1921.

Illustrated Historical Atlas of Harrison County, MO. Philadelphia, PA: Edwards Brothers, 1876.

New Hampton Centennial Review: 1868-1968. Marceline, MO: Walsworth, CO., 1969.

Plat Book of Harrison County, MO. Rockford, IL: W.W. Hixson & Co., 1925.

Plat Book of Harrison County, MO. Philadelphia, PA: Northwest Publishing Co., 1898.

Standard Atlas of Harrison County, MO. Chicago, IL: George A. Ogle & Co., 1917.

Wanamaker, George W. History of Harrison County. Topeka, KS: Historical Publishing Co., 1921.

Young, Garner. Land Hunger, No publisher, 1979.

WAYNE FEEDS
GROVES FEED AND
FARM SUPPLY
WAYNE FEEDS

HISTORIC INVENTORY

HA-AS-001-095

1. No. 73

2. County Harrison

3. Location of Negatives Carneal's Office

4. Present Name(s) First State Bank

5. Other Name(s) Farmers State Bank

6. Specific Location On the Southwest Corner of Lincoln and Arch Streets

7. City or Town New Hampton **If Rural, Township & Vicinity**

8. Site Plan with North Arrow

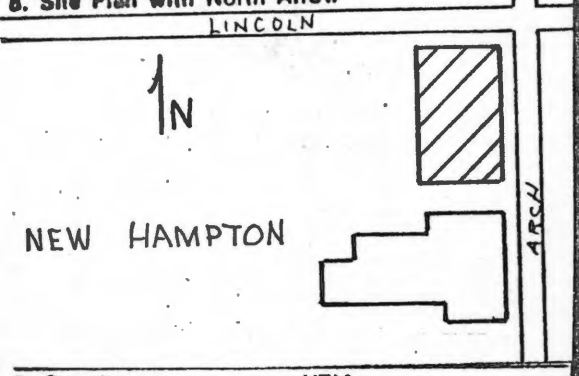

9. Coordinates UTM
Lat. NW¼ Sec 17
Long. TWP 63N R 29W

10. Site [ ] Building [X] Structure [ ] Object [ ]

11. On National Register? Yes [ ] No [X]

12. Is It Eligible? Yes [ ] No [ ]

13. Part of Estab. Hist. Dist.? Yes [ ] No [X]

14. District Potent'l? Yes [ ] No [ ]

15. Name of Established District

16. Thematic Category Architecture

17. Date(s) or Period circa 1890

18. Style or Design Vernacular

19. Architect or Engineer Unknown

20. Contractor or Builder unknown

21. Original Use, if apparent Bank

22. Present Use Bank

23. Ownership Public [ ] Private [X]

24. Owner's Name & Address, if known
1st State Bank
New Hampton, MO 64471

25. Open to Public? Yes [X] No [ ]

26. Local Contact Person or Organization O.A. Kelim

27. Other Surveys in Which Included

28. No. of Stories 1

29. Basement? Yes [X] No [ ]

30. Foundation Material Stone

31. Wall Construction Brick & Mortar

32. Roof Type & Material Flat/tar

33. No. of Bays Front 3 Side 3

34. Wall Treatment Common bond

35. Plan Shape Rectangle

36. Changes (Explain in #42) Addition [ ] Altered [X] Moved [ ]

37. Condition Interior good Exterior good

38. Preservation Underway? Yes [X] No [ ]

39. Endangered? By What? Yes [ ] No [X]

40. Visible from Public Road? Yes [X] No [ ]

41. Distance from and Frontage on Road 15' D

42. Further Description of Important Features

Corbelled brick is used in the upper part of the north facade. A semi-eliptical arch with brick pilasters is found on the east facade. The front of the bank has been remodeled, but the east side looks much as it was originally designed.

43. History and Significance

The bank was first known as the Farmer's Bank which was organized in 1892 and a second bank was organized in 1909. In July, 1928 two banks merged and became the First State Bank.

44. Description of Environment and Outbuildings

The Bank is located in the downtown area of a small rural community.

45. Sources of Information

See appendix

46. Prepared by T. Carneal

47. Organization NWMSU Hist. Survey

48. Date 10/80

49. Revision Date(s)

1. No. 73
2. County Harrison
4. Present Name(s) First State Bank
5. Other Name(s) Farmers Bank

HA-AS-001-095

#45 Appendix

Harrison County Bicentennial History. Marceline, MO: Walsworth Publishing Co., 1976.

Harrison County, Missouri. Rural Directory. Algona, IA: Directory Service Co., 1980.

History of Harrison and Mercer Counties. Chicago, IL: Goodspeed, 1888.

History of Harrison County. Topeka-Indianapolis: Historical Publishing Co., 1921.

Illustrated Historical Atlas of Harrison County, MO. Philadelphia, PA: Edwards Brothers, 1876.

New Hampton Centennial Review: 1868-1968. Marceline, MO: Walsworth Co., 1969.

Plat Book of Harrison County, MO. Rockford, IL: W.W. Hixson & Co., 1925.

Plat Book of Harrison County, MO. Philadelphia, PA: Northwest Publishing Co., 1898.

Standard Atlas of Harrison County, MO. Chicago, IL: George A. Ogle & Co., 1917.

Wanamaker, George W. History of Harrison County. Topeka, KS: Historical Publishing Co., 1921.

Young, Garner, Land Hunger, No publisher, 1979.

HA-AS-001-045

#100 Martinsville Town Well/pump

#99 Martinsville Methodist Church

#101 Martinsville Post Office

Martinsville

#68 Funk House

#67 Carl & Maxine Smith House

#82 Funk House

#80 Tucker House

#79 Kinnison House

#69 Fuston Windmill

#66 Arthur & Opal Schmude House

#76 Christian Church Parsonage

#77 Kreder House

#78 Jincks House

#81 Club Building

#75 Funk House

#70 Railroad Tressel

#71 Dismore Building

#72 Groves Farm Supply

#73 First State Bank

#74 Zimmermann House

T. 64 N

T. 63 N

R. 30 W.

R. 29 W.

580000 FEET

1530000 FEET

STANBERRY 18 MI.
ALBANY 5 MI.

(Darlington)

(Pattons

Mapped by the Geological Survey
1944

Red tint indicates areas in which only landmark buildings are shown

ROAD CLASSIFICATION

Heavy-duty — Light-duty

Medium duty — Unimproved dirt

U. S. Route — State Route

SCALE

Missouri
Bethany Quadrangle
15 Minute Series

FIRST STATE
BANK

HISTORIC INVENTORY

HA-AS-001-096

1. No. 59

2. County Harrison

3. Location of Negatives Carneal's Office

4. Present Name(s) Magee House

5. Other Name(s)

6. Specific Location
On Rt ZZ S of New Hampton 2 mi E ¼ on gravel Rd on S side of Rd.

7. City or Town If Rural, Township & Vicinity
White Oak TWP

8. Site Plan with North Arrow

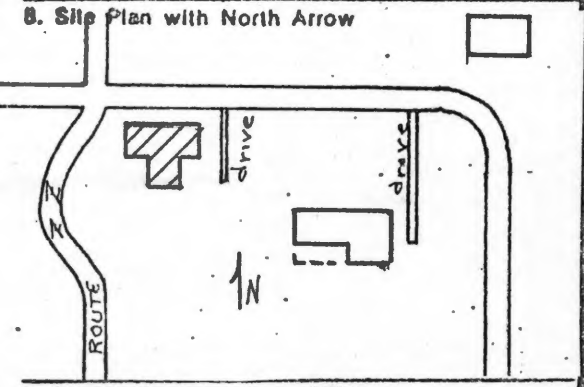

9. Coordinates UTM
Lat. NW¼ Sec 29
Long. TWP 63N R 29W

10. Site [ ] Building [X] Structure [ ] Object [ ]

11. On National Register? Yes [ ] No [X]

12. Is It Eligible? Yes [ ] No [ ]

13. Part of Estab. Hist. Dist.? Yes [ ] No [X]

14. District Potent'l? Yes [ ] No [ ]

15. Name of Established District

16. Thematic Category Architecture

17. Date(s) or Period Circa 1880

18. Style or Design Vernacular

19. Architect or Engineer Unknown

20. Contractor or Builder Reuben Folty Jr.

21. Original Use, if apparent Residence

22. Present Use Residence

23. Ownership Public [ ] Private [X]

24. Owner's Name & Address, if known
Magee Estate
New Hampton, MO 64471

25. Open to Public? Yes [ ] No [X]

26. Local Contact Person or Organization O.A. Kelim

27. Other Surveys in Which Included

28. No. of Stories 2

29. Basement? Yes [X] No [ ]

30. Foundation Material Stone

31. Wall Construction Frame

32. Roof Type & Material Gable/Asbestos

33. No. of Bays Front 4 Side 2

34. Wall Treatment Asbestos Siding

35. Plan Shape Irregluar

36. Changes (Explain in #42) Addition [ ] Altered [ ] Moved [ ]

37. Condition Interior fair Exterior fair

38. Preservation Underway? Yes [ ] No [X]

39. Endangered? By What? Yes [ ] No [X]

40. Visible from Public Road? Yes [X] No [ ]

41. Distance from and Frontage on Road 50' D

42. Further Description of Important Features
The windows are 2/2 pane. The porch roof rests on 4 x 4 vernacular columns.

43. History and Significance
One of the older homes in White Oak Township.

44. Description of Environment and Outbuildings
The house is located in a rural area, there are numerous farm buildings on the property.

45. Sources of Information
See appendix

46. Prepared by T. Carneal

47. Organization NWMSU Hist. Survey

48. Date 10/80

49. Revision Date(s)

1. No. 59
2. County Harrison
4. Present Name(s) Magee House
5. Other Name(s)

HA-AS-001-046

#45 Appendix

Harrison County Bicentennial History. Marceline, MO: Walsworth Publishing Co., 1976.

Harrison County, Missouri. Rural Directory. Algona, IA: Directory Service Co., 1980.

History of Harrison and Mercer Counties. Chicago, IL: Goodspeed, 1888.

History of Harrison County. Topeka-Indianapolis: Historical Publishing Co., 1921.

Illustrated Historical Atlas of Harrison County, MO. Philadelphia, PA: Edwards Brothers, 1876.

New Hampton Centennial Review: 1868-1968. Marceline, MO: Walsworth, Co., 1969.

Plat Book of Harrison County, MO. Rockford, IL: W.W. Hixson & Co., 1925.

Plat Book of Harrison County, MO. Philadelphia, PA: Northwest Publishing Co., 1898.

Standard Atlas of Harrison County, MO. Chicago, IL: George A. Ogle & Co., 1917.

Wanamaker, George W. History of Harrison County. Topeka, KS: Historical Publishing Co., 1921.

Young, Garner. Land Hunger. No Publisher, 1979.

HA-AS-001-046

Missouri
Pattonsburg Quadrangle
15 Minute Series

UNITED STATES
DEPARTMENT OF THE INTERIOR
GEOLOGICAL SURVEY

STATE
DEPARTMENT OF
WALLACE B. HO

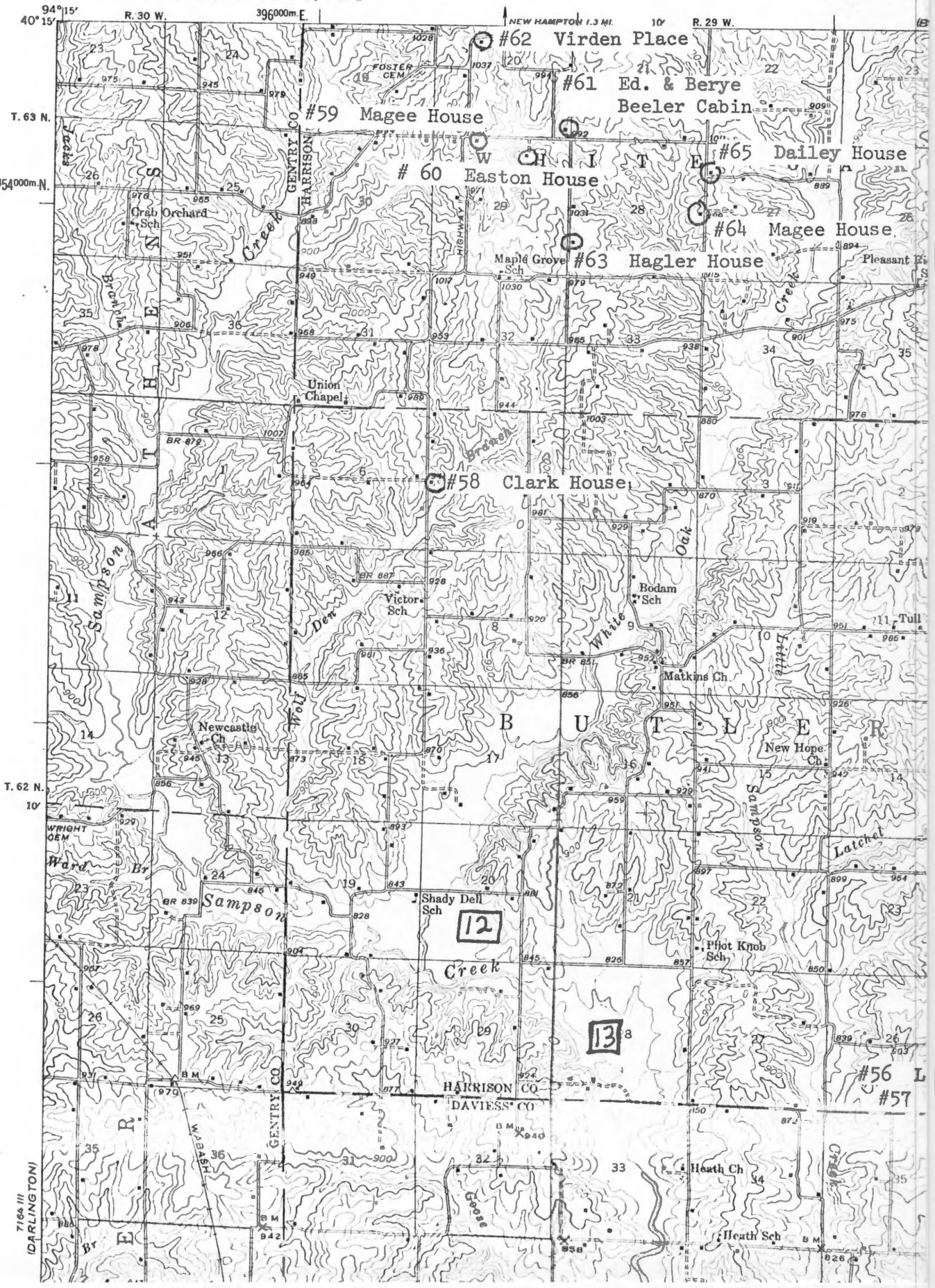

HISTORIC INVENTORY

HA-AS-001-097

1. No. 60

2. County Harrison

3. Location of Negatives Carneal's Office

4. Present Name(s) Easton House

5. Other Name(s) Ellis Hill House

6. Specific Location On Rt. ZZ A of New Hampton 2 mi E ½ on gravel Rd on S side of Rd.

7. City or Town / **If Rural, Township & Vicinity** White Oak TWP

8. Site Plan with North Arrow

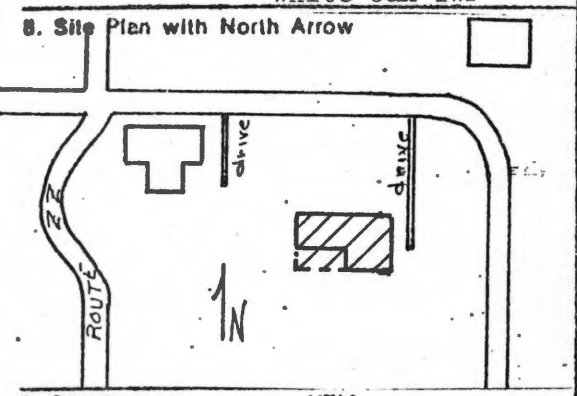

9. Coordinates UTM
Lat. NE¼ Sec 29
Long. TWP 63N R 29W

10. Site [ ] Building [X] Structure [ ] Object [ ]

11. On National Register? Yes [ ] No [X]

12. Is It Eligible? Yes [ ] No [ ]

13. Part of Estab. Hist. Dist.? Yes [ ] No [X]

14. District Potent'l? Yes [ ] No [ ]

15. Name of Established District

16. Thematic Category Architecture

17. Date(s) or Period 1912

18. Style or Design "I" House

19. Architect or Engineer Unknown

20. Contractor or Builder Unknown

21. Original Use, if apparent Residence

22. Present Use Residence

23. Ownership Public [ ] Private [X]

24. Owner's Name & Address, if known Pierce Easton
New Hampton, MO 64471

25. Open to Public? Yes [ ] No [X]

26. Local Contact Person or Organization O.A. Kelim

27. Other Surveys in Which Included

28. No. of Stories 2

29. Basement? Yes [X] No [ ]

30. Foundation Material Concrete

31. Wall Construction Wood

32. Roof Type & Material Wood

33. No. of Bays Front 3 Side n/a

34. Wall Treatment

35. Plan Shape T

36. Changes (Explain in #42) Addition [X] Altered [ ] Moved [ ]

37. Condition Interior good Exterior good

38. Preservation Underway? Yes [X] No [ ]

39. Endangered? By What? Yes [ ] No [X]

40. Visible from Public Road? Yes [X] No [ ]

41. Distance from and Frontage on Road ¼ mi D

42. Further Description of Important Features

Large gabled structure with cresting on the roof. The porch on the east has Doric columns. The porch at the southwest corner of the house has been added.

43. History and Significance

E. Hill stables was located on this farm. It was also the site of a large orchard.

44. Description of Environment and Outbuildings

The house is located in a rural area with numerous farm buildings on the property.

45. Sources of Information

Interview with Wilhelmina Cox.
See appendix

46. Prepared by T. Carneal

47. Organization NWMSU Hist. Survey

48. Date 10/80

49. Revision Date(s)

1. No. 60
2. County Harrison
4. Present Name(s) Easton House
5. Other Name(s) Hill House

HA-AS-001-097

#45 Appendix

Harrison County Bicentennial History. Marceline, MO: Walsworth Publishing Co., 1976.

Harrison County, Missouri. Rural Directory. Algona IA: Directory Service Company, 1980.

History of Harrison and Mercer Counties. Chicago, IL: Goodspeed, 1888.

History of Harrison County. Topeka-Indianapolis: Historical Publishing Co., 1921.

Illustrated Historical Atlas of Harrison County, MO. Philadelphia, PA: Edwards Brothers, 1876.

New Hampton Centennial Review: 1868-1968. Marceline, MO: Walsworth, Co., 1969.

Plat Book of Harrison County, MO. Rockford, IL: W.W. Hixson & Co., 1925.

Plat Book of Harrison County, MO. Philadelphia, PA: Northwest Publishing Co., 1898.

Standard Atlas of Harrison County, MO. Chicago, IL: George A. Ogle & Co., 1917.

Wanamaker, George W. History of Harrison County, Topeka, KS:Historical Publishing Co., 1921.

Young, Garner. Land Hunger. No Publisher, 1979.

HA-AS-001-047

Missouri
Pattonsburg Quadrangle
15 Minute Series

UNITED STATES
DEPARTMENT OF THE INTERIOR
GEOLOGICAL SURVEY

STATE
DEPARTMENT OF
WALLACE B. HO

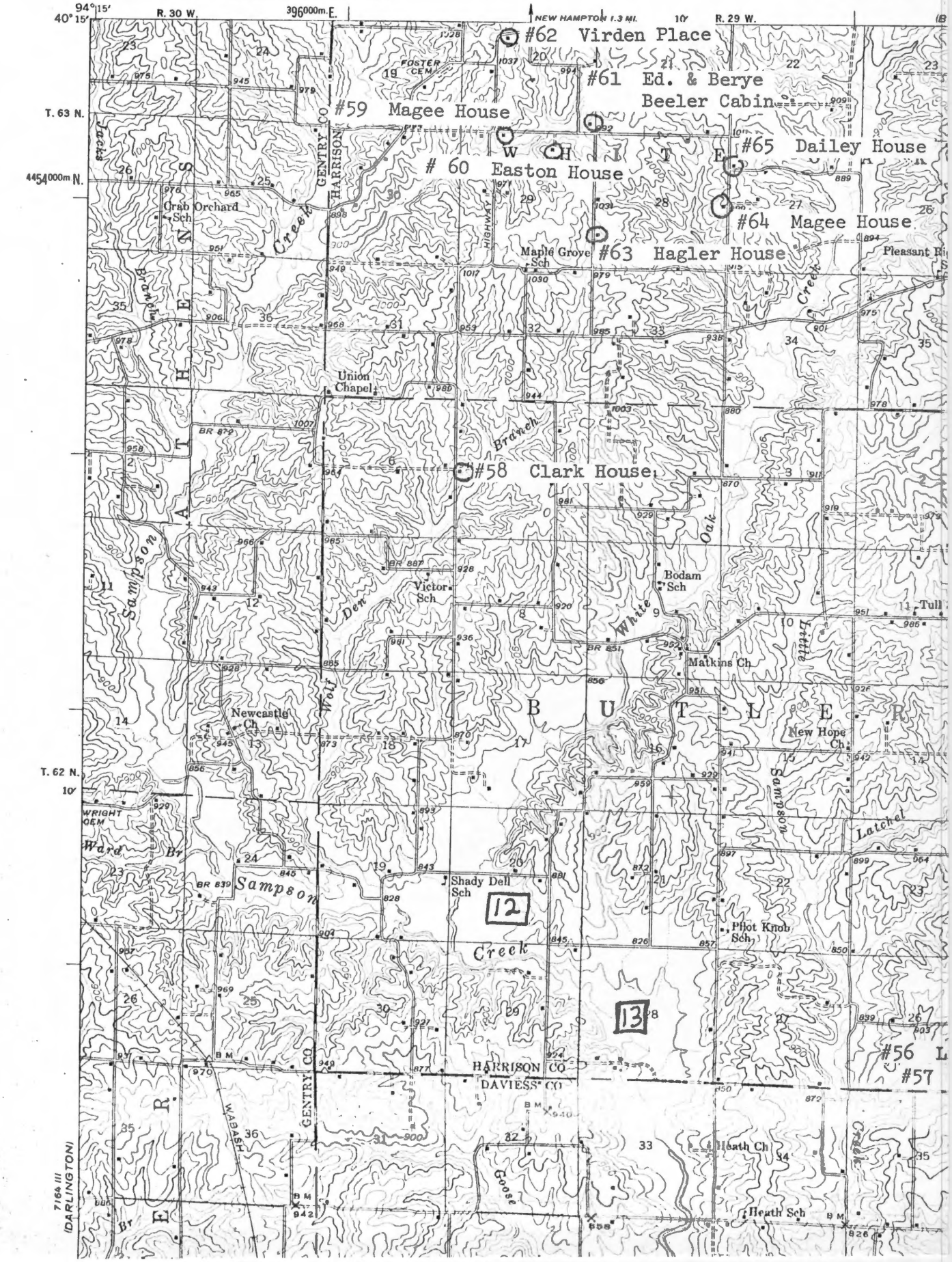

HISTORIC INVENTORY

HA-AS-001-098

1. No. 61

2. County Harrison

3. Location of Negatives Carneal's Office

4. Present Name(s) Ed. & Berye Beeler Cabin

5. Other Name(s)

6. Specific Location On Rt ZZ S of New Hampton 2 mi E 1 mi on gravel Rd on N side of Rd.

7. City or Town — **If Rural, Township & Vicinity** White Oak TWP

8. Site Plan with North Arrow

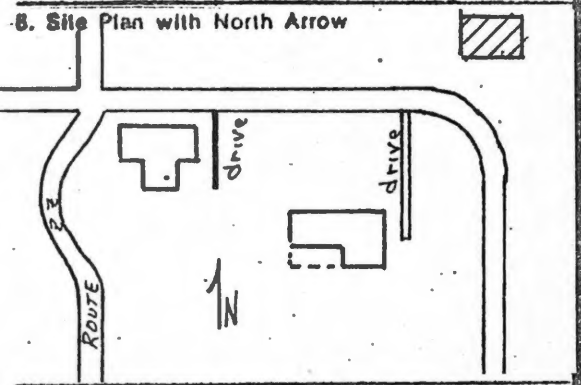

9. Coordinates — **UTM**
Lat. / Long. SW¼ Sec 21 TWP 63N R 29W

10. Site [ ] Building [X] — Structure [ ] Object [ ]

11. On National Register? Yes [ ] No [X]

12. Is It Eligible? Yes [ ] No [ ]

13. Part of Estab. Hist. Dist.? Yes [ ] No [X]

14. District Potent'l? Yes [ ] No [ ]

15. Name of Established District

16. Thematic Category Architecture

17. Date(s) or Period Circa 1850

18. Style or Design Vernacular

19. Architect or Engineer Unknown

20. Contractor or Builder M.V. Toombs

21. Original Use, if apparent Residence

22. Present Use Vacant

23. Ownership Public [ ] Private [X]

24. Owner's Name & Address, if known Mr. & Mrs. Ed Beeler
New Hampton, MO 64471

25. Open to Public? Yes [ ] No [X]

26. Local Contact Person or Organization O.A. Kelim

27. Other Surveys in Which Included

28. No. of Stories 1

29. Basement? Yes [ ] No [X]

30. Foundation Material n/a

31. Wall Construction n/a

32. Roof Type & Material n/a

33. No. of Bays n/a — Front — Side

34. Wall Treatment n/a

35. Plan Shape

36. Changes (Explain in #42) Addition [ ] Altered [ ] Moved [ ]

37. Condition Interior: poor — Exterior: poor

38. Preservation Underway? Yes [ ] No [X]

39. Endangered? By What? Yes [X] No [ ] — Neglect

40. Visible from Public Road? Yes [X] No [ ]

41. Distance from and Frontage on Road 500' D

42. Further Description of Important Features

This is significant for historical rather than architectural reasons.

43. History and Significance

M.V. Toombs settled here in early 1850. There are three dwellings; the big house built in 1880, a smaller house east of it built earlier and the remains of a log cabin which was the first dwelling, just north of the second house. All are in the yard of this farm. The barn dates back to this time also.

44. Description of Environment and Outbuildings

The building is located in the field of a farm.

45. Sources of Information

See appendix

46. Prepared by T. Carneal

47. Organization NWMSU Hist. Survey

48. Date 10/80

49. Revision Date(s)

1. No. 61
2. County Harrison
4. Present Name(s) Beeler Cabin
5. Other Name(s)

HA-AS-001-098

#45 Appendix

Harrison County Bicentennial History. Marceline, MO: Walsworth Publishing Co., 1976.

Harrison County, Missouri. Rural Directory. Algona, IA: Directory Service Co., 1980.

History of Harrison and Mercer Counties. Chicago, IL: Goodspeed, 1888.

History of Harrison County. Topeka-Indianapolis: Historical Publishing Co., 1921.

Illustrated Historical Atlas of Harrison County, MO. Philadelphia, PA: Edwards Brothers, 1876.

New Hampton Centennial Review: 1868-1968. Marceline, MO: Walsworth, Co., 1969.

Plat Book of Harrison County, MO. Rockford, IL: W.W. Hixson & Co., 1925.

Plat Book of Harrison County, MO. Philadelphia, PA: Northwest Publishing Co., 1898.

Standard Atlas of Harrison County, MO. Chicago, IL: George A. Ogle & Co., 1917.

Wanamaker, George W. History of Harrison County. Topeka, KS: Historical Publishing Co., 1921.

Young, Garner. Land Hunger. No Publisher, 1979.

HA-AS-001-0818

Missouri
Pattonsburg Quadrangle
15 Minute Series

UNITED STATES
DEPARTMENT OF THE INTERIOR
GEOLOGICAL SURVEY

STATE
DEPARTMENT OF
WALLACE B. HO

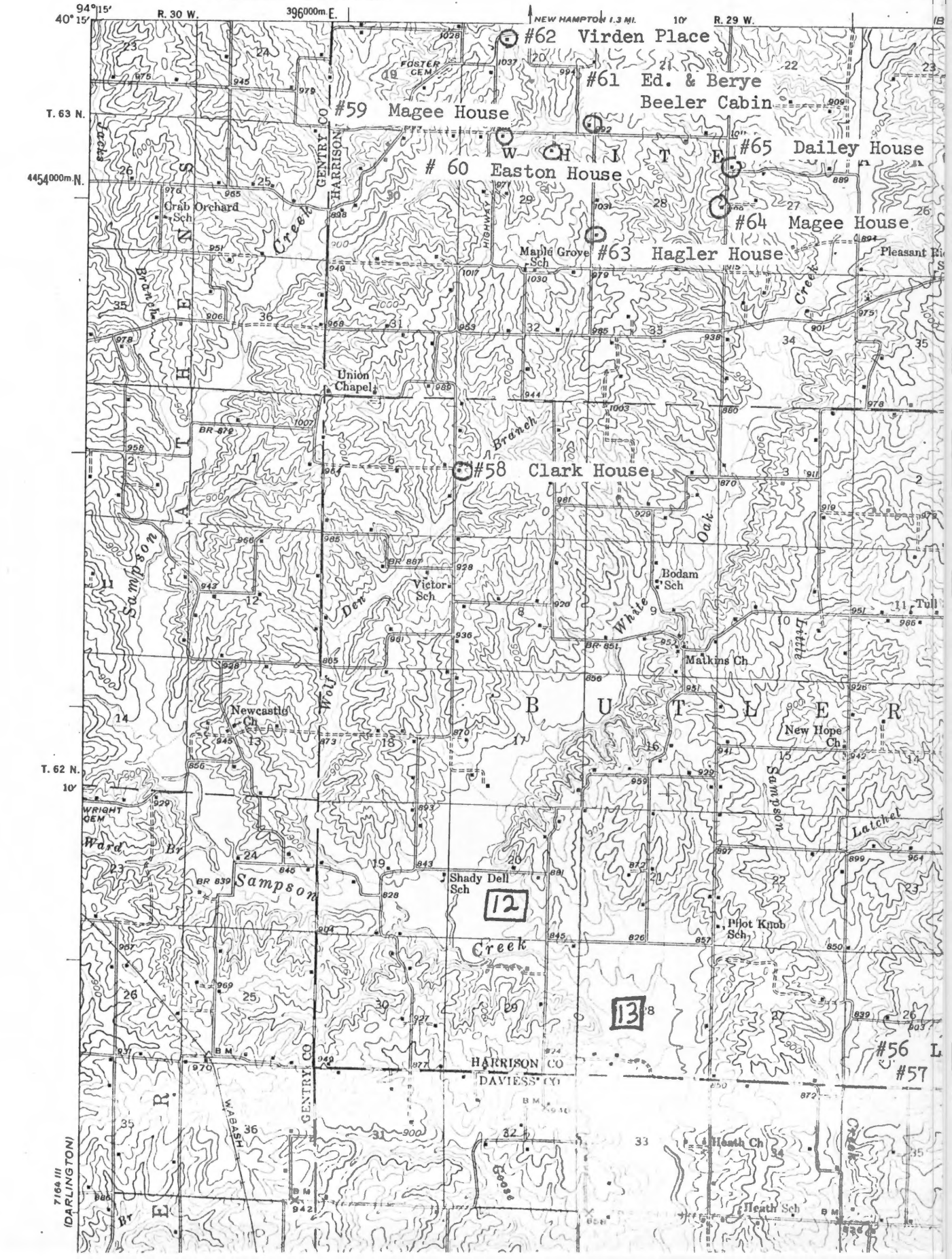

HISTORIC INVENTORY

HA-AS-001-099

1. No. 62

2. County: Harrison

3. Location of Negatives: Carneal's Office

4. Present Name(s): Virden Place

5. Other Name(s): Virden-Kincaid Place

6. Specific Location: S of New Hampton on Rt. ZZ 3/4 mi.

7. City or Town / If Rural, Township & Vicinity: White Oak TWP

8. Site Plan with North Arrow

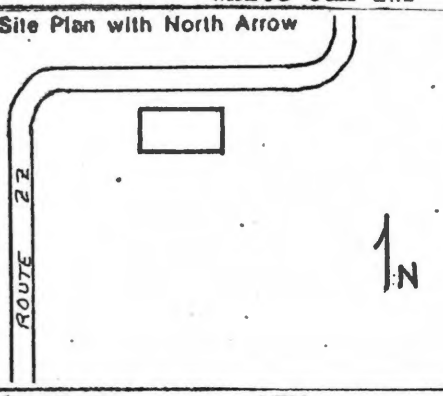

9. Coordinates — UTM
Lat. N¼ Sec 20
Long. TWP 63N R 29W

10. Site [ ] Building [X] Structure [ ] Object [ ]

11. On National Register? Yes [ ] No [X]

12. Is It Eligible? Yes [ ] No [ ]

13. Part of Estab. Hist. Dist.? Yes [ ] No [X]

14. District Potent'l? Yes [ ] No [ ]

15. Name of Established District

16. Thematic Category: Architecture

17. Date(s) or Period: Circa 1860

18. Style or Design: Federal

19. Architect or Engineer: Unknown

20. Contractor or Builder: Unknown

21. Original Use, if apparent: Residence

22. Present Use: Vacant

23. Ownership: Public [ ] Private [X]

24. Owner's Name & Address, if known: Mrs. Virden Wilson, Winston, MO 64689

25. Open to Public? Yes [ ] No [X]

26. Local Contact Person or Organization: O.A. Kelim

27. Other Surveys in Which Included

28. No. of Stories: 2

29. Basement? Yes [ ] No [ ]: n/a

30. Foundation Material: n/a

31. Wall Construction: n/a

32. Roof Type & Material: n/a

33. No. of Bays — Front: n/a Side:

34. Wall Treatment: n/a

35. Plan Shape: Rectangle

36. Changes (Explain in #42) — Addition [ ] Altered [X] Moved [ ]

37. Condition — Interior: poor; Exterior: poor

38. Preservation Underway? Yes [ ] No [X]

39. Endangered? Yes [X] No [ ]
By What? neglect

40. Visible from Public Road? Yes [X] No [ ]

41. Distance from and Frontage on Road: 250' D

42. Further Description of Important Features

This structure is significant for historical rather than architectural reasons.

43. History and Significance

This is the homestead of the first settler in White Oak Township. J.W. Virden settled here in 1836, and built a two story log cabin which was later covered with siding. It had stained glass windows and was a beautiful home. The home has been unoccupied for over twenty years and is in very bad condition. (see appendix)

44. Description of Environment and Outbuildings

The building is in a wooded area in a field.

45. Sources of Information

See appendix

46. Prepared by: T. Carneal

47. Organization: NWMSU Hist. Survey

48. Date: 10/80

49. Revision Date(s)

1. No. 62
2. County Harrison
4. Present Name(s) Virden Place
5. Other Name(s) Virden-Kincaid Place

HA-AS-001-099

#43 Appendix
The owner is Mrs. Virden Wilson, wife of Dr. Wilson of Winston and is a direct descendant of J.W. Virden. The Harrison County Bicentennial History notes that this farm has been continually in the hands of the Virden family. The home passed from John Wyatt Virden to Mrs. Virden Wilson and to Miss Amy Kincard, a granddaughter.

#45 Appendix

Harrison County Bicentennial History. Marceline, MO: Walsworth Publishing Co., 1976.

Harrison County, Missouri. Rural Directory. Algona, IA: Directory Service Co., 1980.

History of Harrison and Mercer Counties. Chicago, IL: Goodspeed, 1888.

History of Harrison County. Topeka-Indianapolis: Historical Publishing Co., 1921.

Illustrated Historical Atlas of Harrison County, MO. Philadelphia, PA: Edwards Brothers, 1876.

New Hampton Centennial Review: 1868-1968. Marceline, MO: Walsworth, Co., 1969.

Plat Book of Harrison County, MO. Rockford, IL: W.W. Hixson & Co., 1925.

Plat Book of Harrison County, MO. Philadelphia, PA: Northwest Publishing Co., 1898.

Standard Atlas of Harrison County, MO. Chicago, IL: George A. Ogle & Co., 1917.

Wanamaker, George W. History of Harrison County. Topeka, KS: Historical Publishing Co., 1921.

Young, Garner. Land Hunger. No publisher, 1979.

HA-AS-001-099

Missouri
Pattonsburg Quadrangle
15 Minute Series

UNITED STATES
DEPARTMENT OF THE INTERIOR
GEOLOGICAL SURVEY

STATE
DEPARTMENT OF
WALLACE B. HO

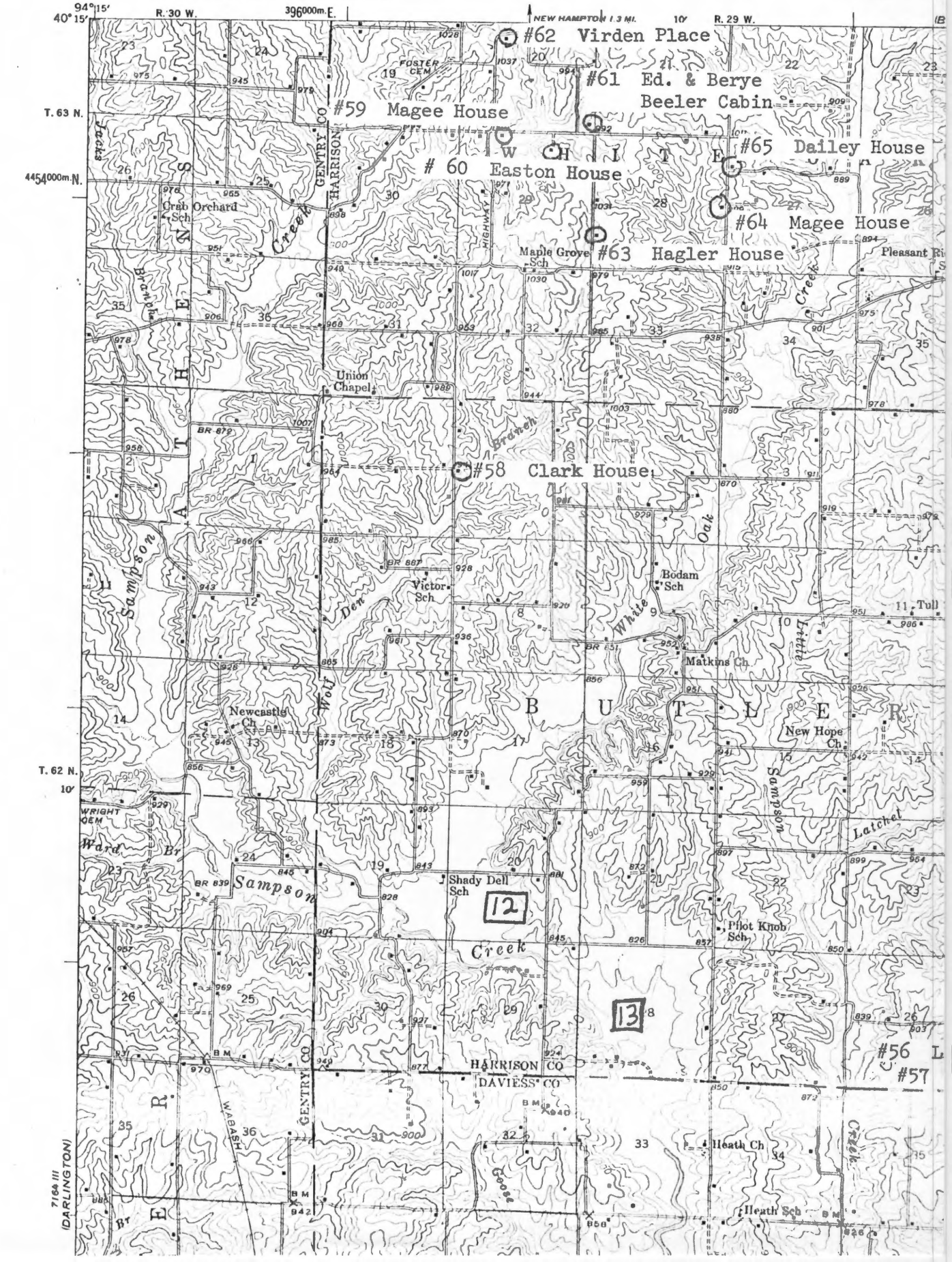

HISTORIC INVENTORY

HA-AS-001-100

1. No. 63

2. County: Harrison

3. Location of Negatives: Carneal's Office

4. Present Name(s): Hagler House

5. Other Name(s): Harry Funk/Joseph Funk/T.J. Melton House

6. Specific Location: 1½ mi S of New Hampton on Rt ZZ E 1 mi & S 3/4 mi on E side of Rd.

7. City or Town: If Rural, Township & Vicinity: White Oak TWP

8. Site Plan with North Arrow

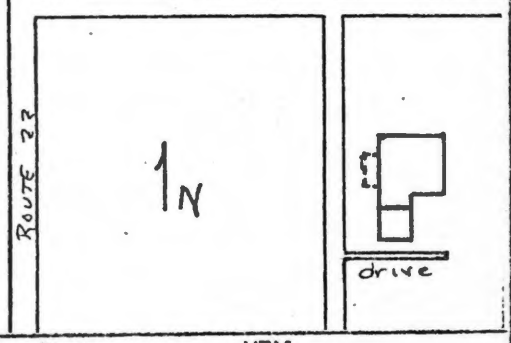

9. Coordinates: Lat. / Long. — UTM: SW¼ Sec. 28 TWP 63N R 29W

10. Site / Building / Structure / Object

11. On National Register? Yes / No

12. Is It Eligible? Yes / No

13. Part of Estab. Hist. Dist.? Yes / No

14. District Potent'l? Yes / No

15. Name of Established District

16. Thematic Category: Architecture

17. Date(s) or Period: Circa 1870

18. Style or Design: Vernacula

19. Architect or Engineer: Unknown

20. Contractor or Builder: T.J. Melton

21. Original Use, if apparent: Residence

22. Present Use: Residence

23. Ownership: Public / Private

24. Owner's Name & Address, if known: Rex Hagler, New Hampton, MO 64471

25. Open to Public? Yes / No

26. Local Contact Person or Organization: O.A. Kelim

27. Other Surveys in Which Included

28. No. of Stories: 1

29. Basement? Yes / No

30. Foundation Material: Stone

31. Wall Construction: Frame

32. Roof Type & Material: Gable/asbestos

33. No. of Bays: Front 2 Side n/a

34. Wall Treatment: Asbestos siding

35. Plan Shape: Rectangle

36. Changes (Explain in #42): Addition / Altered / Moved

37. Condition: Interior good; Exterior good

38. Preservation Underway? Yes / No

39. Endangered? By What? Yes / No

40. Visible from Public Road? Yes / No

41. Distance from and Frontage on Road: 50' D

42. Further Description of Important Features

The new asbestos siding hides most of the architectural details. There is a bell shaped roof over the wall dormer on the west facade. The carpenter trim valance is still on the porch on the west facade. The additions were added at different times.

43. History and Significance

The house was built by T.J. Melton. Joseph Funk moved the house to this location from a site further south on the same property. The house dates to the 1870's.

44. Description of Environment and Outbuildings

The house is located in a rural area, there are numerous farm buildings on the property.

45. Sources of Information

See appendix

46. Prepared by: T. Carneal

47. Organization: NWMSU Hist. Survey

48. Date: 10/80

49. Revision Date(s)

1. No. 63 2. County Harrison 4. Present Name(s) Hagler House 5. Other Name(s) Funk House

HA-AS-001-100

#45 Appendix

Harrison County Bicentennial History. Marceline, MO: Walsworth Publishing Co., 1976.

Harrison County, Missouri. Rural Directory. Algona, IA: Directory Service Co., 1980.

History of Harrison and Mercer Counties. Chicago, IL: Goodspeed, 1888.

History of Harrison County. Topeka-Indianapolis: Historical Publishing Co., 1921.

Illustrated Historical Atlas of Harrison County, MO. Philadelphia, PA: Edwards Brothers, 1876.

New Hampton Centennial Review: 1868-1968. Marceline, MO: Walsworth, Co., 1969.

Plat Book of Harrison County, MO. Rockford, IL: W.W. Hixson & Co., 1925.

Plat Book of Harrison County, MO. Philadelphia, PA: Northwest Publishing Co., 1898.

Standard Atlas of Harrison County, MO. Chicago, IL: George A. Ogle & Co., 1917.

Wanamaker, George W. History of Harrison County. Topeka, KS: Historical Publishing Co., 1921.

Young, Garner. Land Hunger. No publisher, 1979.

HA-AS-001-100

Missouri
Pattonsburg Quadrangle
15 Minute Series

UNITED STATES
DEPARTMENT OF THE INTERIOR
GEOLOGICAL SURVEY

STATE C
DEPARTMENT OF
WALLACE B. HOV

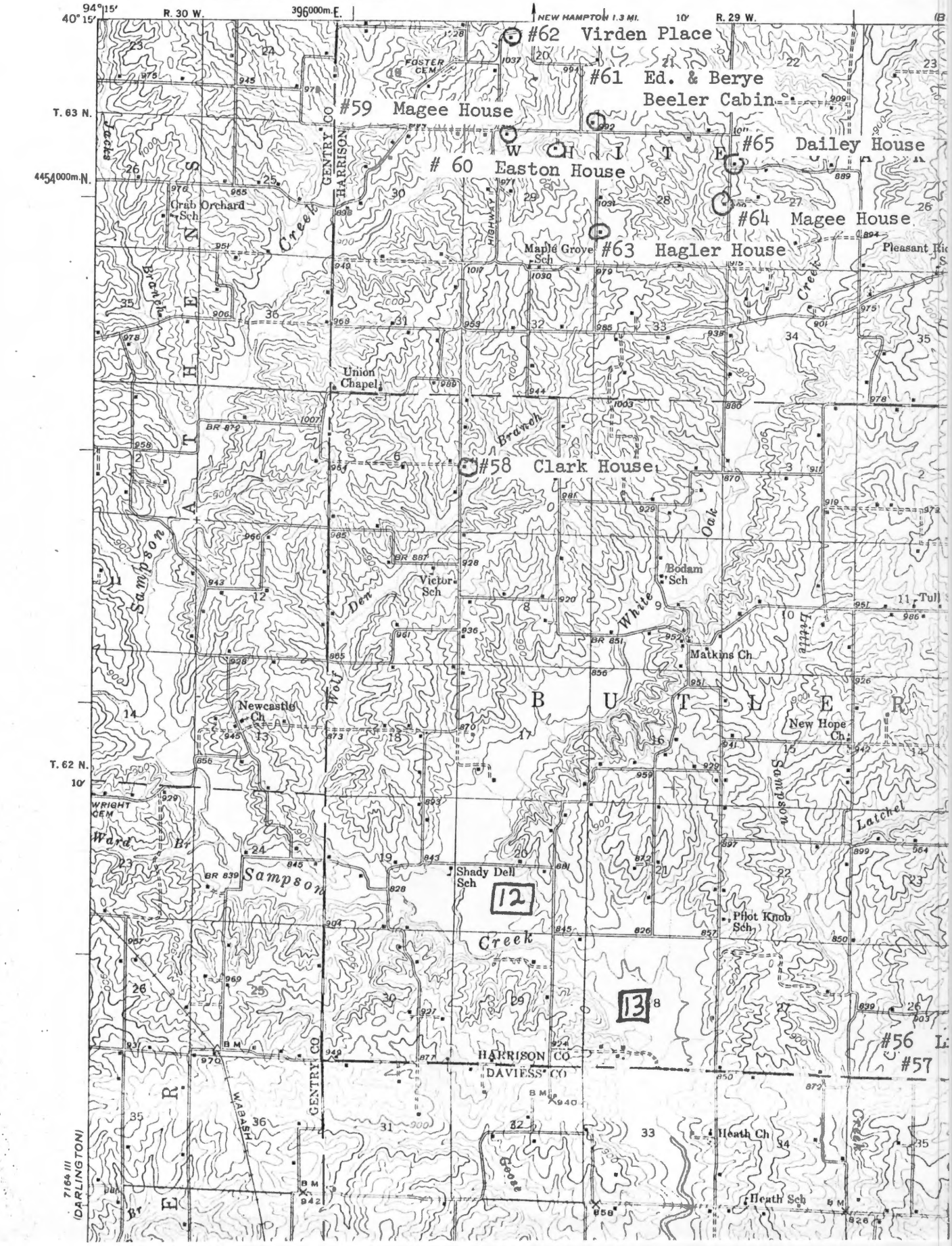

HISTORIC INVENTORY

HA-AS-001-101

1. No. 79

2. County Harrison

3. Location of Negatives Carneal's Office

4. Present Name(s) Kinnison House

5. Other Name(s) Charles Ginley House/Solomon house.

6. Specific Location NE cor of Taylor and Elm Str.

7. City or Town New Hampton, MO **If Rural, Township & Vicinity**

8. Site Plan with North Arrow

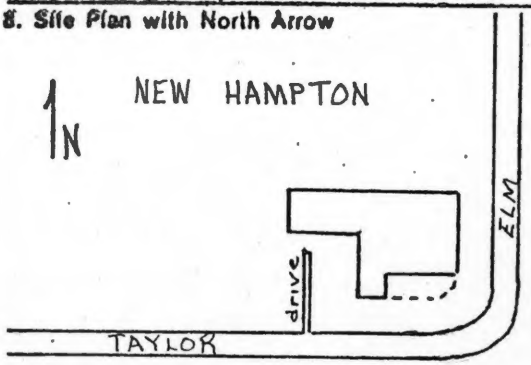

9. Coordinates Lat. / Long. **UTM** NW¼ Sec 17 TWP 63N R 29W

10. Site [ ] Building [X] Structure [ ] Object [ ]

11. On National Register? Yes [ ] No [X]

12. Is It Eligible? Yes [ ] No [ ]

13. Part of Estab. Hist. Dist.? Yes [ ] No [X]

14. District Potent'l? Yes [ ] No [ ]

15. Name of Established District

16. Thematic Category Architecture

17. Date(s) or Period circa 1890

18. Style or Design Vernacular

19. Architect or Engineer Unknown

20. Contractor or Builder Unknown

21. Original Use, if apparent Residence

22. Present Use Residence

23. Ownership Public [ ] Private [X]

24. Owner's Name & Address, if known Douglas Kinnison, New Hampton, MO 64471

25. Open to Public? Yes [ ] No [X]

26. Local Contact Person or Organization O.A. Kelim

27. Other Surveys in Which Included

28. No. of Stories 1½

29. Basement? Yes [ ] No [X]

30. Foundation Material Stone

31. Wall Construction Frame

32. Roof Type & Material Gable/asbestos

33. No. of Bays Front irreg. Side

34. Wall Treatment Weatherboard.

35. Plan Shape asymmetrical

36. Changes (Explain in #42) Addition [ ] Altered [X] Moved [ ]

37. Condition Interior good Exterior good

38. Preservation Underway? Yes [X] No [ ]

39. Endangered? By What? Yes [ ] No [X]

40. Visible from Public Road? Yes [X] No [ ]

41. Distance from and Frontage on Road 35' D

42. Further Description of Important Features

Colored glass is used in the double wide windows. There is a wrap-around porch on the south and east facades which has carpenter trimmed columns.

43. History and Significance

This is an early home in New Hampton. The Solomons, the builders, were involved in various business ventures in New Hampton.

44. Description of Environment and Outbuildings

The house is in a residential area of a small rural community.

45. Sources of Information

See appendix

46. Prepared by T. Carneal

47. Organization NWMWU, Hist. Survey

48. Date 10/80

49. Revision Date(s)

1. No. 79
2. County Harrison
4. Present Name(s) Kinnison House
5. Other Name(s) Ginley/solomon House.

HA-AS-001-101

#45 Appendix

Harrison County Bicentennial History. Marceline, MO: Walsworth Publishing Co., 1976.

Harrison County, Missouri. Rural Directory. Algona, IA: Directory Service Co., 1980.

History of Harrison and Mercer Counties. Chicago, IL: Goodspeed, 1888.

History of Harrison County. Topeka-Indianapolis: Historical Publishing Co., 1921.

Illustrated Historical Atlas of Harrison County, MO. Philadelphia, PA: Edwards Brothers, 1876.

New Hampton Centennial Review: 1868-1968. Marceline, MO: Walsworth Co., 1969.

Plat Book of Harrison County, MO. Rockford, IL: W.W. Hixson & Co., 1925.

Plat Book of Harrison County, MO. Philadelphia, PA: Northwest Publishing Co., 1898.

Standard Atlas of Harrison County, MO. Chicago, IL: George A. Ogle & Co., 1917.

Wanamaker, George W. History of Harrison County. Topeka, KS: Historical Publishing Co., 1921.

Young, Garner. Land Hunger, No publisher, 1979.

HA-AS-001-101

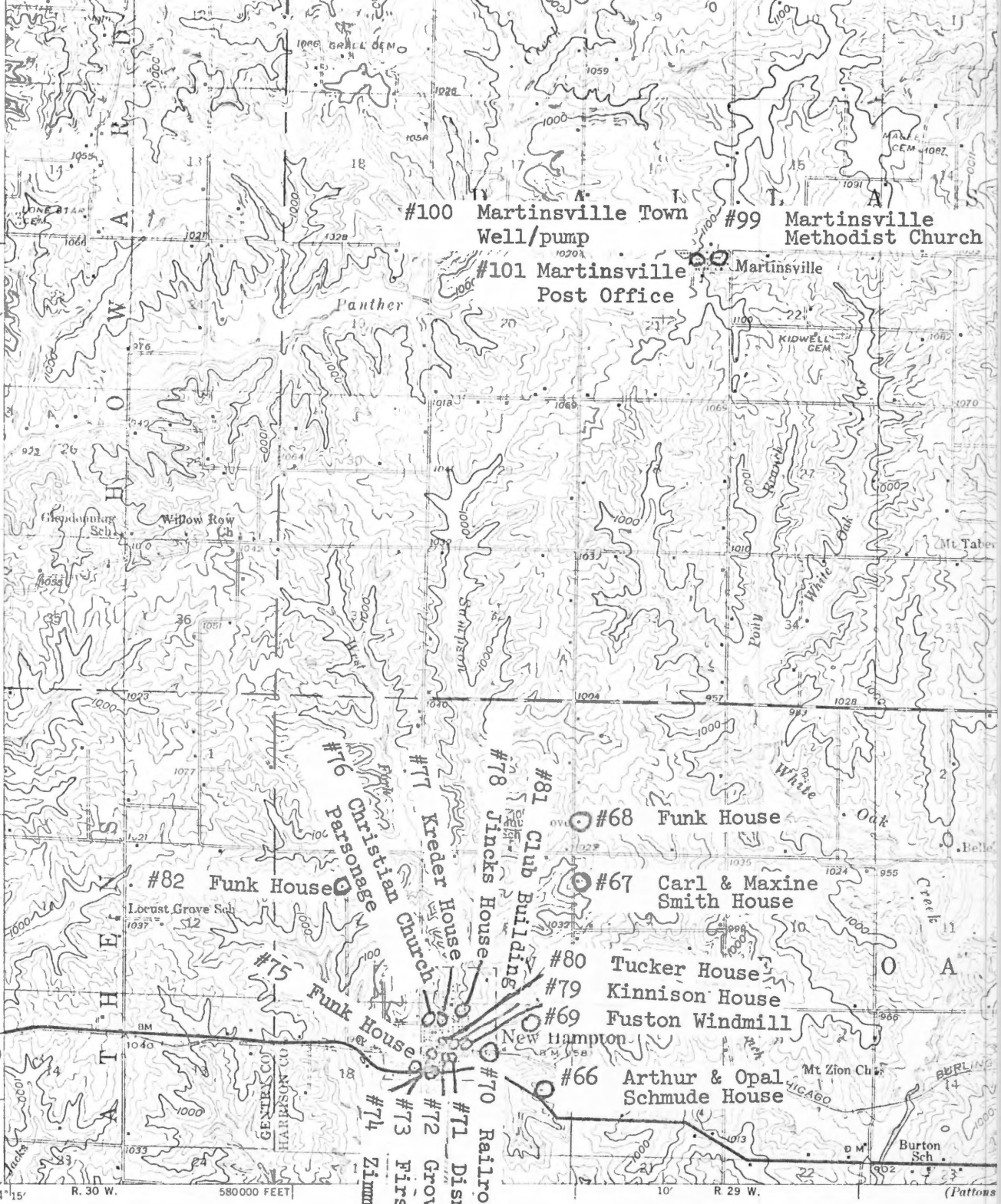
#100 Martinsville Town Well/pump
#99 Martinsville Methodist Church
#101 Martinsville Post Office
Martinsville
Panther
Willow Row Ch
Glendenning Sch
Mt. Taber
#68 Funk House
#67 Carl & Maxine Smith House
#82 Funk House
Locust Grove Sch
#76 Christian Church Parsonage
#77 Kreder House
#78 Jincks House
#81 Club Building
#80 Tucker House
#79 Kinnison House
#69 Fuston Windmill
New Hampton
#75 Funk House
#66 Arthur & Opal Schmude House
Mt. Zion Ch
Burton Sch
#70 Railroad Tressel
#71 Dismore Building
#72 Groves Farm Supply
#73 First State Bank
#74 Zimmermann House
T. 64 N
T. 63 N
R. 30 W.
R. 29 W.
580000 FEET
1530000 FEET
40° 15'
94° 15'
STANBERRY 18 MI.
ALBANY 5 MI.
(Darlington)
(Pattons
White Oak
Creek
Mapped by the Geological Survey
1944
Red tint indicates areas in which only landmark buildings are shown
ROAD CLASSIFICATION
Heavy-duty
Light-duty
Medium-duty
Unimproved dirt
U. S. Route
State Route
SCALE
Missouri
Bethany Quadrangle
15 Minute Series
ontour inte
Datum is me

HISTORIC INVENTORY

HA-AS-001-102

1. No. 76

2. County: Harrison

3. Location of Negatives: Carneal's Office

4. Present Name(s): Christian Church Parsonage

5. Other Name(s): James Magee/John Magee/Glady Magee House

6. Specific Location: N side of Washington; Between Vine and Race Str.

7. City or Town: New Hampton, MO — If Rural, Township & Vicinity:

8. Site Plan with North Arrow

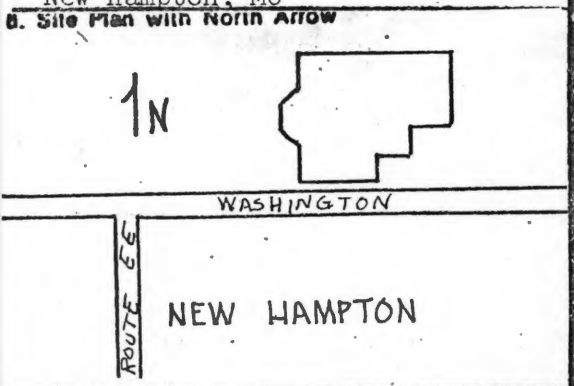

9. Coordinates — UTM
Lat. NW¼ Sec 18
Long. TWP 63N R 29W

10. Site [ ] Building [X] Structure [ ] Object [ ]

11. On National Register? Yes [ ] No [X]

12. Is It Eligible? Yes [ ] No [ ]

13. Part of Estab. Hist. Dist.? Yes [ ] No [X]

14. District Potent'l? Yes [ ] No [ ]

15. Name of Established District

16. Thematic Category: Architecture

17. Date(s) or Period: circa 1890

18. Style or Design: Rural Gothic

19. Architect or Engineer: Unknown

20. Contractor or Builder: Unknown

21. Original Use, if apparent: Residence

22. Present Use: Parsonage

23. Ownership: Public [ ] Private [X]

24. Owner's Name & Address, if known: Board of Elders, Christian Church, New Hampton, MO 64471

25. Open to Public? Yes [ ] No [X]

26. Local Contact Person or Organization: O.A. Kelim

27. Other Surveys in Which Included

28. No. of Stories: 2

29. Basement? Yes [X] No [ ]

30. Foundation Material: Stone

31. Wall Construction: Frame

32. Roof Type & Material: Gable/asbestos

33. No. of Bays — Front: 1 Side: 2

34. Wall Treatment: Weatherboard

35. Plan Shape: Ell

36. Changes (Explain in #42): Addition [X] Altered [ ] Moved [ ]

37. Condition — Interior: good; Exterior: good

38. Preservation Underway? Yes [X] No [ ]

39. Endangered? By What? Yes [ ] No [X]

40. Visible from Public Road? Yes [X] No [ ]

41. Distance from and Frontage on Road: 50' D

42. Further Description of Important Features

There are trimmed barge boards in the gable ends. The double wide windows on the south and the bay on the west show carpenter trim lintels. Colored glass is used in several windows. The porch on the south is an addition.

43. History and Significance

The house was built by the Magee family who were early members of this community. They were active in the community serving as teachers, farmers and postmaster for New Hampton.

44. Description of Environment and Outbuildings

The house is in a residential area of a small rural community.

45. Sources of Information

See appendix

46. Prepared by: T. Carneal

47. Organization: NWMSU Hist. Survey

48. Date: 10/80

49. Revision Date(s)

1. No. 76
2. County Harrison
4. Present Name(s) Christian Church Parsonage
5. Other Name(s) Magee House

HA-AS-001-102

#45 Appendix

Harrison County Bicentennial History. Marceline, MO: Walsworth Publishing Co., 1976.

Harrison County, Missouri. Rural Directory. Algona, IA: Directory Service Co., 1980.

History of Harrison and Mercer Counties. Chicago, IL: Goodspeed, 1888.

History of Harrison County. Topeka-Indianapolis: Historical Publishing Co., 1921.

Illustrated Historical Atlas of Harrison County, MO. Philadelphia, PA: Edwards Brothers, 1876.

New Hampton Centennial Review: 1868-1968. Marceline, MO: Walsworth Co., 1969.

Plat Book of Harrison County, MO. Rockford, IL: W.W. Hixson & Co., 1925.

Plat Book of Harrison County, MO. Philadelphia, PA: Northwest Publishing Co., 1898.

Standard Atlas of Harrison County, MO. Chicago, IL: George A. Ogle & Co., 1917.

Wanamaker, George W. History of Harrison County. Topeka, KS: Historical Publishing Co., 1921.

Young, Garner. Land Hunger, No publisher, 1979.

HA-AS-001-102

#100 Martinsville Town Well/pump

#99 Martinsville Methodist Church

#101 Martinsville Post Office

#68 Funk House

#67 Carl & Maxine Smith House

#82 Funk House

#80 Tucker House

#79 Kinnison House

#69 Fuston Windmill

#66 Arthur & Opal Schmude House

#76 Christian Church Parsonage

#77 Kreder House

#78 Jincks House

#81 Club Building

#75 Funk House

#70 Railroad Tressel

#71 Dismore Building

#72 Groves Farm Supply

#73 First State Bank

#74 Zimmermann House

Mapped by the Geological Survey
1944

Red tint indicates areas in which only landmark buildings are shown

ROAD CLASSIFICATION

Heavy duty — Light-duty

Medium-duty — Unimproved dirt

U. S. Route — State Route

SCALE

Missouri
Bethany Quadrangle
15 Minute Series

HISTORIC INVENTORY

HA-AS-001-103

1. No. 68

2. County: Harrison

3. Location of Negatives: Carneal's Office

4. Present Name(s): Funk House

5. Other Name(s): Jacob Funk House/Newt Funk House

6. Specific Location: ½ mi E and 1 mi N of New Hampton on gravel road.

7. City or Town / If Rural, Township & Vicinity: White Oak TWP

8. Site Plan with North Arrow

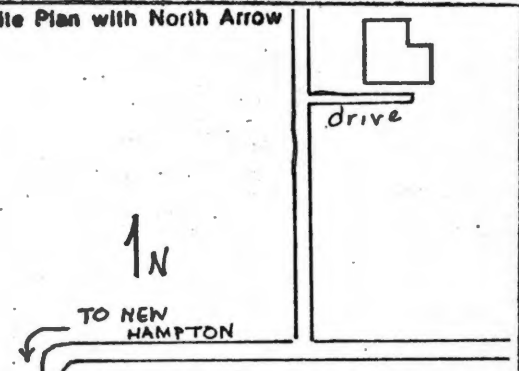

9. Coordinates — Lat. / Long. / UTM: SW¼ Sec 4 TWP 63N R 29W

10. Site / Building / Structure / Object: Building ☒

11. On National Register? Yes / No ☒

12. Is It Eligible? Yes / No

13. Part of Estab. Hist. Dist.? Yes / No ☒

14. District Potent'l? Yes / No

15. Name of Established District

16. Thematic Category: Architecture

17. Date(s) or Period: circa 1860

18. Style or Design: Vernacular

19. Architect or Engineer: Unknown

20. Contractor or Builder: Unknown

21. Original Use, if apparent: Residence

22. Present Use: Residence

23. Ownership: Public / Private

24. Owner's Name & Address, if known: Clara Funk, New Hampton, MO 64471

25. Open to Public? Yes / No

26. Local Contact Person or Organization: O.A. Kelim

27. Other Surveys in Which Included

28. No. of Stories: 2

29. Basement? Yes / No ☒

30. Foundation Material: Stone

31. Wall Construction: Frame

32. Roof Type & Material: Gable/Asbestos

33. No. of Bays — Front: 2 Side: 2

34. Wall Treatment: Asbestos

35. Plan Shape: Rectangle

36. Changes (Explain in #42): Addition / Altered / Moved

37. Condition — Interior / Exterior

38. Preservation Underway? Yes / No ☒

39. Endangered? By What? Yes / No ☒

40. Visible from Public Road? Yes ☒ / No

41. Distance from and Frontage on Road: 50' D

42. Further Description of Important Features

Most of the architectural details have been covered by the addition of the asbestos siding. The gable ends are very steep giving the house a Gothic appearance, but it lacks the trim details.

43. History and Significance

Funks were early settlers in the area. This farm has been in the family since 1864.

44. Description of Environment and Outbuildings

The house is in a rural area with numerous farm buildings on the property.

45. Sources of Information

See appendix

46. Prepared by: T. Carneal

47. Organization: NWMSU Hist. Survey

48. Date: 10/80

49. Revision Date(s)

1. No. 68
2. County Harrison
4. Present Name(s) Funk House
5. Other Name(s) Funk House

HA-AS-001-103

#45 Appendix

Harrison County Bicentennial History. Marceline, MO: Walsworth Publishing Co., 1976.

Harrison County, Missouri. Rural Directory. Algona, IA: Directory Service Co., 1980.

History of Harrison and Mercer Counties. Chicago, IL: Goodspeed, 1888.

History of Harrison County. Topeka-Indianapolis: Historical Publishing Co., 1921.

Illustrated Historical Atlas of Harrison County, MO. Philadelphia, PA: Edwards Brothers, 1876.

New Hampton Centennial Review: 1868-1968. Marceline, MO: Walsworth, Co., 1969.

Plat Book of Harrison County, MO. Rockford, IL: W.W. Hixson & Co., 1925.

Plat Book of Harrison County, MO. Philadelphia, PA: Northwest Publishing Co., 1898.

Standard Atlas of Harrison County, MO. Chicago, IL: George A. Ogle & Co., 1917.

Wanamaker, George W. History of Harrison County. Topeka, KS: Historical Publishing Co., 1921.

Young, Garner. Land Hunger, no publisher, 1979.

HA-AS-001-103

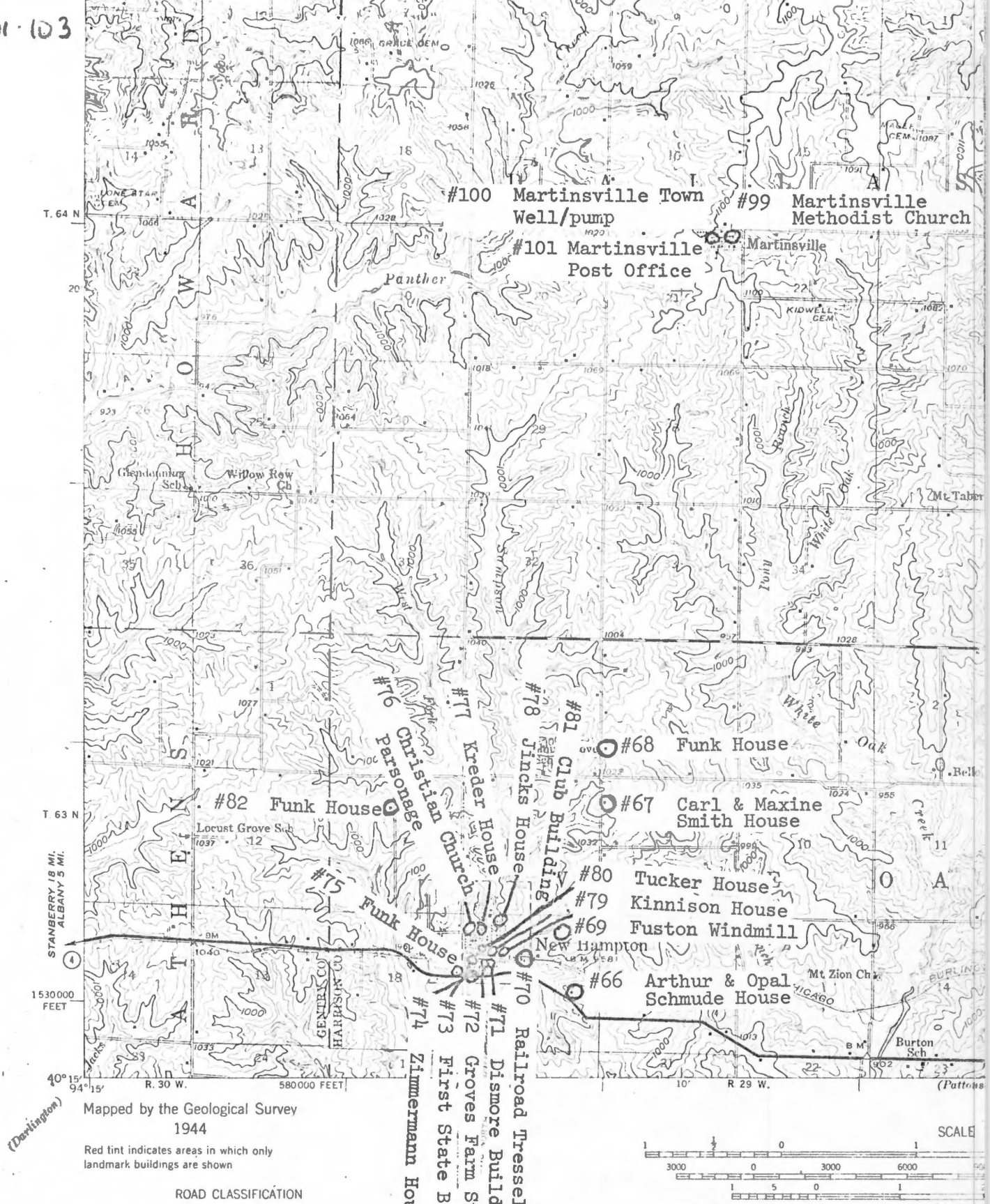
#100 Martinsville Town Well/pump
#99 Martinsville Methodist Church
#101 Martinsville Post Office
Martinsville
Panther
Grace Cem
Lone Star Cem
Kidwell Cem
Glendenning Sch
Willow Row Ch
Mt. Taber
Locust Grove Sch
#82 Funk House
#76 Christian Church Parsonage
#77 Kreder House
#78 Jincks House
#81 Club Building
#68 Funk House
#67 Carl & Maxine Smith House
#80 Tucker House
#79 Kinnison House
#69 Fuston Windmill
New Hampton
#66 Arthur & Opal Schmude House
#75 Funk House
#70 Railroad Tressel
#71 Dismore Building
#72 Groves Farm Supply
#73 First State Bank
#74 Zimmermann House
Mt. Zion Ch
Burton Sch
Bell
Oak
White
Creek
Fork
Jacks
Gentry Co
Harrison Co
T. 64 N
T. 63 N
R. 30 W.
R 29 W.
580000 FEET
1530000 FEET
40° 15'
94° 15'
STANBERRY 18 MI.
ALBANY 5 MI.
(Darlington)
(Pattons
Mapped by the Geological Survey
1944
Red tint indicates areas in which only landmark buildings are shown
ROAD CLASSIFICATION
Heavy-duty
Light-duty
Medium-duty
Unimproved dirt
U. S. Route
State Route
SCALE
Missouri
Bethany Quadrangle
15 Minute Series
ontour inte
Datum is me