BO-AS-003
Boone County
East Campus Neighborhood Phase I, Columbia
1994

This survey of 169 properties in Columbia's East Campus Neighborhood and its associated report were completed in 1994. In June of 1995, 57 supplemental forms were submitted that expanded the boundaries of the initial survey in order to help establish boundaries for a National Register historic district nomination.

This survey is therefore organized by street with the originally submitted survey forms coming first. The "E. Campus Supplemental Survey" bookmark denotes the start of the supplemental submission which includes a brief introductory page, an updated boundary map, and then the additional 57 survey forms in alphabetical order by street. No photographs were submitted with these supplemental forms.

Amber K. Cox
National Register and Survey Specialist
Missouri State Historic Preservation Office
July 31, 2017

BO-AS-003-001

REFERENCE NUMBER	A. HISTORIC NAME
93BO 0018	RAGSDALE, A.C., HOUSE
B. COUNTY	C. OTHER NAME(S)
BOONE	

D. ADDRESS	E. CITY	F. VICINITY	G. RESTRICTED	H. ACREAGE
BOUCHELLE 1311	COLUMBIA	☐ VICINITY		

I. SECTION	J. TOWNSHIP	K. RANGE	L. SPAINISH LAND GRANT	M. QUARTER SECTIONS	N. OWNERSHIP
					☒ PRIVATE ☐ LOCAL ☐ STATE ☐ FEDERAL ☐ MIX

O. AGENCY(S)

P. UTM ZONE	EASTING	NORTHING	USGS QUADRANGLE	Q. AREA(S) OF SIGNIFICANCE/CONTEXT(S)
1.			COLUMBIA	1. 030 ARCHITECTURE
2.				2. 280 SOCIAL HISTORY
3.				3. 070 community planning
4.				4.

R. SIGNIFICANT PERSON(s)	T. SIGNIFICANCE
1.	
2.	
3.	
S. SIGNIFICANT EVENT DATE(S)	
1.	
2.	☐ SEE CONTINUATION SHEET

MO 780-1257 (5-92)

MISSOURI DEPARTMENT OF NATURAL RESOURCES
HISTORIC PRESERVATION PROGRAM

P.O. BOX 176
JEFFERSSON CITY, MO 65102

2.A.ARCHITECT/BUILDER/DESIGNER/ENGINEER 1. 2. 3.			
2.B. ARCHITECTURAL STYLE 51 COLONIAL REVIVAL		2.C. VERNACULAR TYPE	
2.D. CONSTRUCTION DATE CIRCA. 1926	2.E. ALTERATION DATE 1. 2. 3. 4. 5.		
2.F. RECONSTRUCTION DATE	2.G. DATE MOVED	2.H. DESTRUCTION DATE	2.I. OWNER'S NAME & ADDRESS ROBERT F JURGENSMEYER 65201 COLUMBIA MO
2.J. HISTORIC FUNCTION 1. 01 DOMESTIC 2. 3. 4. 5.			
2.K. HISTORIC SUBFUNCTION 1. 01A SINGLE FAMILY 2. 3. 4. 5.			
2.L. NO. OF ANCILLARY STRUCTURES 0	2.M. RESOURCE TYPE ☒ BUILDING ☐ SITE ☐ STRUCTURE ☐ OBJECT	2.N STORIES 1. 1 1/2 2. 3.	
2.O. STRUCTURAL SYSTEM 1. CR CERAMIC BLOCK	2.P. EXTERIOR WALL MATERIALS 1. 30 BRICK	2.Q. OTHER MATERIALS 1. 20 WOOD 3.	
2.	2. 21 WEATHER BOARD	2. 4.	
2.R. ROOF SHAPES 1. GB GABLE	2.S. ROOF MATERIALS 1. 63 ASPHALT SHINGLES	2.T. ROOF FEATURES 1. DR SHED DORMER 4.	
2. SD SHED	2.	2. DR SHED DORMER	2.U. FOUNDATION MATERIALS 1. 30 BRICK
3.	3.	3	2.
2.V. PORCHES 1. CB CENTRAL BAY 2. 3.			2.W. PLAN IR IRREGULAR
FURTHER DESCRIPTION		DESCRIPTION OF ENVIRONMENT AND OUTBUILDINGS	
SOURCES OF INFORMATION ☐ (SEE CONTINUATION SHEET)	PREPARED BY DEBBIE SHEALS	ORGANIZATION	DATE 10-7-93

MISSOURI HISTORIC BUILDING INVENTORY FORM - CONTINUATION SHEET

REFERENCE NUMBER	A. HISTORIC NAME	B. COUNTY	C. ADDRESS
	RAGSDALE, A.C. HOUSE	BOONE	Bouchelle 1311 COLUMBIA

HOME OF A C RAGSDALE 1926-1940 WAS MU PROF OF DAIRY HUSBANDRY

CURRENT CONDITION ☐ EXCELLENT ☒ GOOD ☐ FAIR ☐ POOR

DO ALTERATIONS AFFFECT INTEGRITY? ☐ YES ☐ NO ☒ POSSIBLY

SOME UNSYMPATHETIC SIDING HAS BEEN ADDED

PROPERTY IS : OWNER OCCUPIED ☐ YES

RENTED TO A FAMILY ☐ YES

RENTED TO MULTIPLE UNRELATED TENANTS? ☒ YES NUMBER OF TENANTS 5

ARE THERE MULTIPLE UNITS IN ONE BUILDING:

A. AS BUILT ☐ YES # OF UNITS

B. CONVERTED ☐ YES # OF UNITS

SIGNIFICANCE

MISSOURI HISTORIC BUILDING INVENTORY FORM - CONTINUATION SHEET

REFERENCE NUMBER	A. HISTORIC NAME	B. COUNTY	C. ADDRESS
	RAGSDALE, A.C. HOUSE	BOONE	BOUCHELLE 1311 COLUMBIA

HISTORIC RESIDENTS

Bouchelle 1311

1926: Arthur C Ragsdale, Mu Professor Ag Dairy Husbandry
1928: Arthur C Ragsdale, Mu Professor Ag Dairy Husbandry
1930: Arthur C Ragsdale, Mu Professor Ag Dairy Husbandry
1933: Arthur C Ragsdale, Mu Professor Ag Dairy Husbandry
1936: Arthur C Ragsdale, Mu Professor Ag Dairy Husbandry
1940: Arthur C Ragsdale, Mu Professor Ag Dairy Husbandry

SOURCES OF INFORMATION

Columbia City Directory 1907. Quincy, Illinois: R.E.Hackman Publisher, 1907.

Columbia City Directory 1909. Quincy, Illinois: R.E.Hackman Publisher, 1909.

Columbia City Directory 1911-12. Quincy, Illinois: R.E.Hackman Publisher, 1912.

Columbia City Directory 1915. Quincy, Illinois: R.E.Hackman Publisher, 1915.

Columbia City Directory 1917. Quincy, Illinois: R.E.Hackman Publisher, 1917.

Columbia and Boone County Directory 1923. E.W. Stephens Publishing Co. 1923.

Columbia, Missouri City Directory1925-1926. Danville, Illinois: Heber page Directroy Company, 1926

Columbia, Missouri City Directory 1927. St. Louis, Mo: R.L. Polk & Co, 1927.

Columbia, Missouri City Directory 1930-31. Columbia, Mo.: James Directory co., 1931.

Directory of Columbia, Mo. and Boone County 1933. Columbia, Mo.: Herald-Statesman Publishing Co., 1933.

City Directory Columbia, Mo. and Boone County 1936. Quincy, Illinois: Artkraft Directory Publishers, Inc., 1936.

Polk's Columbia (Boone County, Mo.) City Directory 1940. Kansas City: R. L. Polk & Co., 1940.

Sanborn Map Columbia, Missouri,1925, # 23. New York: Sanborn Map Company, 1925.

Sanborn Map Columbia, Missouri,1931, # 39. New York: Sanborn Map Company, 1931.



REFERENCE NUMBER	A. HISTORIC NAME
93BO 0019	
B. COUNTY	C. OTHER NAME(S)
BOONE	

D. ADDRESS	E. CITY	F. VICINITY	G. RESTRICTED	H. ACREAGE
BOUCHELLE 1317	COLUMBIA	☐ VICINITY		

I. SECTION	J. TOWNSHIP	K. RANGE	L. SPAINISH LAND GRANT	M. QUARTER SECTIONS	N. OWNERSHIP
					☒ PRIVATE ☐ LOCAL ☐ STATE ☐ FEDERAL ☐ MIX

O. AGENCY(S)

P. UTM ZONE	EASTING	NORTHING	USGS QUADRANGLE	Q. AREA(S) OF SIGNIFICANCE/CONTEXT(S)
1.			COLUMBIA	1.
2.				2.
3.				3.
4.				4.

R. SIGNIFICANT PERSON(s)	T. SIGNIFICANCE
1.	
2.	
3.	
S. SIGNIFICANT EVENT DATE(S)	
1.	
2.	☐ SEE CONTINUATION SHEET

MO 780-1257 (5-92)

MISSOURI DEPARTMENT OF NATURAL RESOURCES
HISTORIC PRESERVATION PROGRAM

P.O. BOX 176
JEFFERSSON CITY, MO 65102

2.A. ARCHITECT/BUILDER/DESIGNER/ENGINEER 1. 2. 3.			
2.B. ARCHITECTURAL STYLE			2.C. VERNACULAR TYPE 49 RES. UNDETERMINED VERNACULAR AFFINITY
2.D. CONSTRUCTION DATE CIRCA. 1975	2.E. ALTERATION DATE 1. 2. 3. 4. 5.		
2.F. RECONSTRUCTION DATE	2.G. DATE MOVED	2.H. DESTRUCTION DATE	2.I. OWNER'S NAME & ADDRESS J. D. CHEZEM 63302 ST. CHARLES MO 65205
2.J. HISTORIC FUNCTION 1. 2. 3. 4. 5.			
2.K. HISTORIC SUBFUNCTION 1. 2. 3. 4. 5.			
2.L. NO. OF ANCILLARY STRUCTURES 0	2.M. RESOURCE TYPE ☒ BUILDING ☐ SITE ☐ STRUCTURE ☐ OBJECT		2.N STORIES 1. 1 2. 3.
2.O. STRUCTURAL SYSTEM 1. PR PLATFORM FRAME	2.P. EXTERIOR WALL MATERIALS 1. 20 WOOD	2.Q. OTHER MATERIALS 1. 3.	
2.	2.	2. 4.	
2.R. ROOF SHAPES 1. GB GABLE	2.S. ROOF MATERIALS 1. 63 ASPHALT SHINGLES	2.T. ROOF FEATURES 1. 4.	
2.	2.	2.	2.U. FOUNDATION MATERIALS 1. 65 CONCRETE
3.	3.	3	2.
2.V. PORCHES 1. 2. 3.			2.W. PLAN RC RECTANGLE
FURTHER DESCRIPTION NON-CONTRIBUTING STRUCTURE		DESCRIPTION OF ENVIRONMENT AND OUTBUILDINGS	
SOURCES OF INFORMATION ☐ (SEE CONTINUATION SHEET)	PREPARED BY DEBBIE SHEALS	ORGANIZATION	DATE 10-7-93

MISSOURI HISTORIC BUILDING INVENTORY FORM - CONTINUATION SHEET

REFERENCE NUMBER	A. HISTORIC NAME	B. COUNTY	C. ADDRESS
		BOONE	Bouchelle 1317 COLUMBIA

NON-CONTRIBUTING - MODERN

CURRENT CONDITION ☐ EXCELLENT ☒ GOOD ☐ FAIR ☐ POOR

DO ALTERATIONS AFFFECT INTEGRITY? ☐ YES ☐ NO ☐ POSSIBLY

NEW CONSTRUCTION

PROPERTY IS : OWNER OCCUPIED ☐ YES

RENTED TO A FAMILY ☒ YES

RENTED TO MULTIPLE UNRELATED TENANTS? ☐ YES NUMBER OF TENANTS ☐

ARE THERE MULTIPLE UNITS IN ONE BUILDING:

A. AS BUILT ☐ YES # OF UNITS ☐

B. CONVERTED ☐ YES # OF UNITS ☐

SIGNIFICANCE

MISSOURI HISTORIC BUILDING INVENTORY FORM - CONTINUATION SHEET

REFERENCE NUMBER	A. HISTORIC NAME	B. COUNTY	C. ADDRESS
		BOONE	BOUCHELLE 1317 COLUMBIA

HISTORIC RESIDENTS

Bouchelle 1317

1975: ,

SOURCES OF INFORMATION

Columbia City Directory 1907. Quincy, Illinois: R.E.Hackman Publisher, 1907.

Columbia City Directory 1909. Quincy, Illinois: R.E.Hackman Publisher, 1909.

Columbia City Directory 1911-12. Quincy, Illinois: R.E.Hackman Publisher, 1912.

Columbia City Directory 1915. Quincy, Illinois: R.E.Hackman Publisher, 1915.

Columbia City Directory 1917. Quincy, Illinois: R.E.Hackman Publisher, 1917.

Columbia and Boone County Directory 1923. E.W. Stephens Publishing Co. 1923.

Columbia, Missouri City Directory1925-1926. Danville, Illinois: Heber page Directroy Company, 1926

Columbia, Missouri City Directory 1927. St. Louis, Mo: R.L. Polk & Co, 1927.

Columbia, Missouri City Directory 1930-31. Columbia, Mo.: James Directory co., 1931.

Directory of Columbia, Mo. and Boone County 1933. Columbia, Mo.: Herald-Statesman Publishing Co., 1933.

City Directory Columbia, Mo. and Boone County 1936. Quincy, Illinois: Artkraft Directory Publishers, Inc., 1936.

Polk's Columbia (Boone County, Mo.) City Directory 1940. Kansas City: R. L. Polk & Co., 1940.

Sanborn Map Columbia, Missouri.1925. # 23. New York: Sanborn Map Company, 1925.

Sanborn Map Columbia, Missouri.1931. # 39. New York: Sanborn Map Company, 1931.



BO-[illegible]

REFERENCE NUMBER	A. HISTORIC NAME
93BO 0020	BENNING, MRS. MARTHA, HOUSE
B. COUNTY	**C. OTHER NAME(S)**
BOONE	EVANS, JAMES & MARIE, HOUSE

D. ADDRESS	E. CITY	F. VICINITY	G. RESTRICTED	H. ACREAGE
BOUCHELLE 1401	COLUMBIA	☐ VICINITY		

I. SECTION	J. TOWNSHIP	K. RANGE	L. SPAINISH LAND GRANT	M. QUARTER SECTIONS	N. OWNERSHIP
					☒ PRIVATE ☐ LOCAL ☐ STATE ☐ FEDERAL ☐ MIX

O. AGENCY(S)

P. UTM ZONE	EASTING	NORTHING	USGS QUADRANGLE	Q. AREA(S) OF SIGNIFICANCE/CONTEXT(S)
1.			COLUMBIA	1. 030 ARCHITECTURE
2.				2. 280 SOCIAL HISTORY
3.				3. 070 [illegible]
4.				4.

R. SIGNIFICANT PERSON(s)	T. SIGNIFICANCE
1.	
2.	
3.	
S. SIGNIFICANT EVENT DATE(S)	
1.	
2.	☐ SEE CONTINUATION SHEET

MO 780-1257 (5-92)

MISSOURI DEPARTMENT OF NATURAL RESOURCES
HISTORIC PRESERVATION PROGRAM

P.O. BOX 176
JEFFERSSON CITY, MO 65102

2.A. ARCHITECT/BUILDER/DESIGNER/ENGINEER 1. 2. 3.			
2.B. ARCHITECTURAL STYLE ~~65 BUNGALOW~~		2.C. VERNACULAR TYPE 22 BUNGALOW/BUNGALOID	
2.D. CONSTRUCTION DATE CIRCA. 1923	2.E. ALTERATION DATE 1. 2. 3. 4. 5.		
2.F. RECONSTRUCTION DATE	2.G. DATE MOVED	2.H. DESTRUCTION DATE	2.I. OWNER'S NAME & ADDRESS JAMES & MARIE EVANS 65201 COLUMBIA MO
2.J. HISTORIC FUNCTION 1. 01 DOMESTIC 2. 3. 4. 5.			
2.K. HISTORIC SUBFUNCTION 1. 01A SINGLE FAMILY 2. 3. 4. 5.			
2.L. NO. OF ANCILLARY STRUCTURES 1	2.M. RESOURCE TYPE ☒ BUILDING ☐ SITE ☐ STRUCTURE ☐ OBJECT	2.N STORIES 1. 1 1/2 2. 3.	
2.O. STRUCTURAL SYSTEM 1. ~~PR PLATFORM FRAME~~ wood undetermined	2.P. EXTERIOR WALL MATERIALS 1. 64 ASBESTOS	2.Q. OTHER MATERIALS 1. 30 BRICK 3.	
2.	2.	2. 20 WOOD 4.	
2.R. ROOF SHAPES 1. IG INTERSECTING GABLE	2.S. ROOF MATERIALS 1. 63 ASPHALT SHINGLES	2.T. ROOF FEATURES 1. 4.	
2.	2.	2.	2.U. FOUNDATION MATERIALS 1. 30 BRICK
3.	3.	3	2.
2.V. PORCHES 1. OH ONE-HALF	2. PA PATIO	3.	2.W. PLAN IR IRREGULAR
FURTHER DESCRIPTION		DESCRIPTION OF ENVIRONMENT AND OUTBUILDINGS GARAGE WITH EXTRA STORAGE LOOKS ORIGINAL	
SOURCES OF INFORMATION ☐ (SEE CONTINUATION SHEET)	PREPARED BY DEBBIE SHEALS	ORGANIZATION	DATE 10-7-93

MISSOURI HISTORIC BUILDING INVENTORY FORM - CONTINUATION SHEET

REFERENCE NUMBER	A. HISTORIC NAME	B. COUNTY	C. ADDRESS
	BENNING, MRS. MARTHA, HOUSE	BOONE	Bouchelle 1401 COLUMBIA

CURRENT CONDITION ☐ EXCELLENT ☒ GOOD ☐ FAIR ☐ POOR

DO ALTERATIONS AFFFECT INTEGRITY? ☐ YES ☐ NO ☒ POSSIBLY

ASBESTOS WALL SHINGLES

PROPERTY IS : OWNER OCCUPIED ☒ YES

RENTED TO A FAMILY ☐ YES

RENTED TO MULTIPLE UNRELATED TENANTS? ☐ YES NUMBER OF TENANTS ☐

ARE THERE MULTIPLE UNITS IN ONE BUILDING:

A. AS BUILT ☐ YES # OF UNITS ☐

B. CONVERTED ☐ YES # OF UNITS ☐

SIGNIFICANCE

MISSOURI HISTORIC BUILDING INVENTORY FORM - CONTINUATION SHEET

REFERENCE NUMBER	A. HISTORIC NAME	B. COUNTY	C. ADDRESS
	BENNING, MRS. MARTHA, HOUSE	BOONE	BOUCHELLE 1401 COLUMBIA

HISTORIC RESIDENTS

Bouchelle 1401

1923: Mrs Martha Benning, Widow
1926: Mrs Martha Benning, Widow
1928: Mrs Martha Benning, Widow
1930: J B Weber, Mgr Dairy Co
1933: James E Crosby,
1936: James E Crosby, Mu State Ext Agent
1936: Mrs Linda Mysenberg,
1940: James E Crosby, Mu Assistant Professor

SOURCES OF INFORMATION

Columbia City Directory 1907. Quincy, Illinois: R.E.Hackman Publisher, 1907.

Columbia City Directory 1909. Quincy, Illinois: R.E.Hackman Publisher, 1909.

Columbia City Directory 1911-12. Quincy, Illinois: R.E.Hackman Publisher, 1912.

Columbia City Directory 1915. Quincy, Illinois: R.E.Hackman Publisher, 1915.

Columbia City Directory 1917. Quincy, Illinois: R.E.Hackman Publisher, 1917.

Columbia and Boone County Directory 1923. E.W. Stephens Publishing Co. 1923.

Columbia, Missouri City Directory1925-1926. Danville, Illinois: Heber page Directroy Company, 1926

Columbia, Missouri City Directory 1927. St. Louis, Mo: R.L. Polk & Co, 1927.

Columbia, Missouri City Directory 1930-31. Columbia, Mo.: James Directory co., 1931.

Directory of Columbia, Mo. and Boone County 1933. Columbia, Mo.: Herald-Statesman Publishing Co., 1933.

City Directory Columbia, Mo. and Boone County 1936. Quincy, Illinois: Artkraft Directory Publishers, Inc., 1936.

Polk's Columbia (Boone County, Mo.) City Directory 1940. Kansas City: R. L. Polk & Co., 1940.

Sanborn Map Columbia, Missouri.1925, # 23. New York: Sanborn Map Company, 1925.

Sanborn Map Columbia, Missouri.1931, # 39. New York: Sanborn Map Company, 1931.Columbia City Directory 1907. Quincy, Illinois: R.E.Hackman Publisher, 1907.

BO

REFERENCE NUMBER	A. HISTORIC NAME
93 BO 0021	BURRELL, MRS H. M., HOUSE
B. COUNTY: BOONE	C. OTHER NAME(S)

D. ADDRESS	E. CITY	F. VICINITY	G. RESTRICTED	H. ACREAGE
BOUCHELLE 1403	COLUMBIA	☐ VICINITY		

I. SECTION	J. TOWNSHIP	K. RANGE	L. SPAINISH LAND GRANT	M. QUARTER SECTIONS	N. OWNERSHIP
					☒ PRIVATE ☐ LOCAL ☐ STATE ☐ FEDERAL ☐ MIX

O. AGENCY(S)

P. UTM ZONE	EASTING	NORTHING	USGS QUADRANGLE	Q. AREA(S) OF SIGNIFICANCE/CONTEXT(S)
1.			COLUMBIA	1. 030 ARCHITECTURE
2.				2. 280 SOCIAL HISTORY
3.				3. 070 community planning
4.				4.

R. SIGNIFICANT PERSON(s)
1.
2.
3.

S. SIGNIFICANT EVENT DATE(S)
1.
2.

T. SIGNIFICANCE

☐ SEE CONTINUATION SHEET

MO 780-1257 (5-92)

MISSOURI DEPARTMENT OF NATURAL RESOURCES
HISTORIC PRESERVATION PROGRAM

P.O. BOX 176
JEFFERSSON CITY, MO 65102

2.A.ARCHITECT/BUILDER/DESIGNER/ENGINEER 1. 2. 3.			
2.B. ARCHITECTURAL STYLE ~~65 BUNGALOW~~		2.C. VERNACULAR TYPE 22 BUNGALOW/BUNGALOID	
2.D. CONSTRUCTION DATE CIRCA. 1923	2.E. ALTERATION DATE 1. MODERN 0000 2. 3. 4. 5.		
2.F. RECONSTRUCTION DATE	2.G. DATE MOVED	2.H. DESTRUCTION DATE	2.I. OWNER'S NAME & ADDRESS PETER P CLARK 65203 COLUMBIA MO
2.J. HISTORIC FUNCTION 1. 01 DOMESTIC 2. 3. 4. 5.			
2.K. HISTORIC SUBFUNCTION 1. 01A SINGLE FAMILY 2. 3. 4. 5.			
2.L. NO. OF ANCILLARY STRUCTURES 0	2.M. RESOURCE TYPE ☒ BUILDING ☐ SITE ☐ STRUCTURE ☐ OBJECT	2.N STORIES 1. 1 2. 3.	
2.O. STRUCTURAL SYSTEM wdw wood, undetermined 1. ~~PR PLATFORM FRAME~~	2.P. EXTERIOR WALL MATERIALS 1. 61 STUCCO	2.Q. OTHER MATERIALS 1. 20 WOOD 3.	
2.	2. 30 BRICK	2. 4.	
2.R. ROOF SHAPES 1. GB GABLE	2.S. ROOF MATERIALS 1. 63 ASPHALT SHINGLES	2.T. ROOF FEATURES 1. 4.	
2.	2.	2.	2.U. FOUNDATION MATERIALS 1. 30 BRICK
3.	3.	3	2.
2.V. PORCHES 1. FU FULL FRONT	2. PC PORTE-COCHERE	3.	2.W. PLAN RC RECTANGLE
FURTHER DESCRIPTION		DESCRIPTION OF ENVIRONMENT AND OUTBUILDINGS	
SOURCES OF INFORMATION ☐ (SEE CONTINUATION SHEET)	PREPARED BY DEBBIE SHEALS	ORGANIZATION	DATE 10-7-93

MISSOURI HISTORIC BUILDING INVENTORY FORM - CONTINUATION SHEET

REFERENCE NUMBER	A. HISTORIC NAME	B. COUNTY	C. ADDRESS
	BURRELL, MRS H. M., HOUSE	BOONE	Bouchelle 1403 COLUMBIA

FRONT PORCH DRASTICALLY CHANGED
MAY BE A BASEMENT APT
DR MARKUM - PROF @ J-SCHOOL OWNER AROUND 1951

CURRENT CONDITION ☐ EXCELLENT ☒ GOOD ☐ FAIR ☐ POOR

DO ALTERATIONS AFFFECT INTEGRITY? ☒ YES ☐ NO ☐ POSSIBLY

FRONT PORCH DRASTICALLY CHANGED

PROPERTY IS : OWNER OCCUPIED ☐ YES
RENTED TO A FAMILY ☐ YES

RENTED TO MULTIPLE UNRELATED TENANTS? ☒ YES NUMBER OF TENANTS 4

ARE THERE MULTIPLE UNITS IN ONE BUILDING:
A. AS BUILT ☐ YES # OF UNITS

B. CONVERTED ☐ YES # OF UNITS

SIGNIFICANCE

REFERENCE NUMBER	A. HISTORIC NAME	B. COUNTY	C. ADDRESS
	BURRELL, MRS H. M., HOUSE	BOONE	BOUCHELLE 1403 COLUMBIA

HISTORIC RESIDENTS

Bouchelle 1403

1923: William W Gibs, Retired
1926: Mrs Hm Burrell, Mu Instructor Elementary School
1928: Mrs Hm Burrell, Mu Instructor Elementary School
1930: Elizabeth Brown, Teacher
1933: E B Reaves, Mu Student
1936: Maurice E Cooper, Physician
1940: Wm C Vandeventer, Undertaker

SOURCES OF INFORMATION

Columbia City Directory 1907. Quincy, Illinois: R.E.Hackman Publisher, 1907.

Columbia City Directory 1909. Quincy, Illinois: R.E.Hackman Publisher, 1909.

Columbia City Directory 1911-12. Quincy, Illinois: R.E.Hackman Publisher, 1912.

Columbia City Directory 1915. Quincy, Illinois: R.E.Hackman Publisher, 1915.

Columbia City Directory 1917. Quincy, Illinois: R.E.Hackman Publisher, 1917.

Columbia and Boone County Directory 1923. E.W. Stephens Publishing Co. 1923.

Columbia, Missouri City Directory 1925-1926. Danville, Illinois: Heber page Directroy Company, 1926

Columbia, Missouri City Directory 1927. St. Louis, Mo: R.L. Polk & Co, 1927.

Columbia, Missouri City Directory 1930-31. Columbia, Mo.: James Directory co., 1931.

Directory of Columbia, Mo. and Boone County 1933. Columbia, Mo.: Herald-Statesman Publishing Co., 1933.

City Directory Columbia, Mo. and Boone County 1936. Quincy, Illinois: Artkraft Directory Publishers, Inc., 1936.

Polk's Columbia (Boone County, Mo.) City Directory 1940. Kansas City: R. L. Polk & Co., 1940.

Sanborn Map Columbia, Missouri.1925, # 23. New York: Sanborn Map Company, 1925.

Sanborn Map Columbia, Missouri.1931, # 39. New York: Sanborn Map Company, 1931.

77SW799

REFERENCE NUMBER	A. HISTORIC NAME
93BO 0022	NAYLOR, CHARLES, HOUSE
B. COUNTY: BOONE	C. OTHER NAME(S)

D. ADDRESS	E. CITY	F. VICINITY	G. RESTRICTED	H. ACREAGE
BOUCHELLE 1405	COLUMBIA	☐ VICINITY		

I. SECTION	J. TOWNSHIP	K. RANGE	L. SPAINISH LAND GRANT	M. QUARTER SECTIONS	N. OWNERSHIP
					☒ PRIVATE ☐ LOCAL ☐ STATE ☐ FEDERAL ☐ MIX

O. AGENCY(S)

P. UTM ZONE	EASTING	NORTHING	USGS QUADRANGLE	Q. AREA(S) OF SIGNIFICANCE/CONTEXT(S)
1.			COLUMBIA	1. 030 ARCHITECTURE
2.				2. 280 SOCIAL HISTORY
3.				3. [illegible] community planning
4.				4.

R. SIGNIFICANT PERSON(s)
1.
2.
3.

S. SIGNIFICANT EVENT DATE(S)
1.
2.

T. SIGNIFICANCE

☐ SEE CONTINUATION SHEET

MO 780-1257 (5-92)

MISSOURI DEPARTMENT OF NATURAL RESOURCES
HISTORIC PRESERVATION PROGRAM

P.O. BOX 176
JEFFERSSON CITY, MO 65102

2.A. ARCHITECT/BUILDER/DESIGNER/ENGINEER 1. 2. 3.			
2.B. ARCHITECTURAL STYLE		2.C. VERNACULAR TYPE 01 AMERICAN FOURSQUARE	
2.D. CONSTRUCTION DATE CIRCA. 1923	2.E. ALTERATION DATE 1. 2. 3. 4. 5.		
2.F. RECONSTRUCTION DATE	2.G. DATE MOVED	2.H. DESTRUCTION DATE	2.I. OWNER'S NAME & ADDRESS ANDREW J MCROBERTS 65201 COLUMBIA MO
2.J. HISTORIC FUNCTION 1. 01 DOMESTIC 2. 3. 4. 5.			
2.K. HISTORIC SUBFUNCTION 1. 01A SINGLE FAMILY 2. 3. 4. 5.			
2.L. NO. OF ANCILLARY STRUCTURES 1	2.M. RESOURCE TYPE ☒ BUILDING ☐ SITE ☐ STRUCTURE ☐ OBJECT	2.N STORIES 1. 2 2. 3.	
2.O. STRUCTURAL SYSTEM wk wood, undetermined 1. ~~PR PLATFORM FRAME~~	2.P. EXTERIOR WALL MATERIALS 1. 92 VINYL	2.Q. OTHER MATERIALS 1. 20 WOOD 3.	
2.	2.	2. 30 BRICK 4.	
2.R. ROOF SHAPES 1. HP HIPPED	2.S. ROOF MATERIALS 1. 63 ASPHALT SHINGLES	2.T. ROOF FEATURES 1. 4.	
2.	2.	2.	2.U. FOUNDATION MATERIALS 1. 65 CONCRETE
3.	3.	3	2.
2.V. PORCHES 1. FU FULL FRONT 2. MS MULTI-STORY 3.			2.W. PLAN SQ SQUARE
FURTHER DESCRIPTION		DESCRIPTION OF ENVIRONMENT AND OUTBUILDINGS FRAME SINGLE CAR GARAGE	
SOURCES OF INFORMATION ☐ (SEE CONTINUATION SHEET)	PREPARED BY DEBBIE SHEALS	ORGANIZATION	DATE 10-7-93

MISSOURI HISTORIC BUILDING INVENTORY FORM - CONTINUATION SHEET

REFERENCE NUMBER	A. HISTORIC NAME	B. COUNTY	C. ADDRESS
	NAYLOR, CHARLES, HOUSE	BOONE	Bouchelle 1405 COLUMBIA

VOLUNTARY DOWN ZONE

CURRENT CONDITION ☒ EXCELLENT ☐ GOOD ☐ FAIR ☐ POOR

DO ALTERATIONS AFFFECT INTEGRITY? ☐ YES ☐ NO ☒ POSSIBLY

VINYL SIDING

PROPERTY IS : OWNER OCCUPIED ☐ YES

RENTED TO A FAMILY ☒ YES

RENTED TO MULTIPLE UNRELATED TENANTS? ☐ YES NUMBER OF TENANTS ☐

ARE THERE MULTIPLE UNITS IN ONE BUILDING:

A. AS BUILT ☐ YES # OF UNITS ☐

B. CONVERTED ☐ YES # OF UNITS ☐

SIGNIFICANCE

REFERENCE NUMBER	A. HISTORIC NAME	B. COUNTY	C. ADDRESS
	NAYLOR, CHARLES, HOUSE	BOONE	BOUCHELLE 1405 COLUMBIA

HISTORIC RESIDENTS

Bouchelle 1405

1923: Charles E Naylor, Contractor
1926: Charles E Naylor, Contractor
1926: R S Williams, Clerk
1928: Horace Major, Mu Associate Professor Landscpe Gardening Supt Grounds
1930: ,
1933: D W Crittenden,
1936: Rudoph Bennitt, Mu Assistant Professor Zoology
1940: Chauncey G Simpson, Mu Instructor

SOURCES OF INFORMATION

Columbia City Directory 1907. Quincy, Illinois: R.E.Hackman Publisher, 1907.

Columbia City Directory 1909. Quincy, Illinois: R.E.Hackman Publisher, 1909.

Columbia City Directory 1911-12. Quincy, Illinois: R.E.Hackman Publisher, 1912.

Columbia City Directory 1915. Quincy, Illinois: R.E.Hackman Publisher, 1915.

Columbia City Directory 1917. Quincy, Illinois: R.E.Hackman Publisher, 1917.

Columbia and Boone County Directory 1923. E.W. Stephens Publishing Co. 1923.

Columbia, Missouri City Directory1925-1926. Danville, Illinois: Heber page Directroy Company, 1926

Columbia, Missouri City Directory 1927. St. Louis, Mo: R.L. Polk & Co, 1927.

Columbia, Missouri City Directory 1930-31. Columbia, Mo.: James Directory co., 1931.

Directory of Columbia, Mo. and Boone County 1933. Columbia, Mo.: Herald-Statesman Publishing Co., 1933.

City Directory Columbia, Mo. and Boone County 1936. Quincy, Illinois: Artkraft Directory Publishers, Inc., 1936.

Polk's Columbia (Boone County, Mo.) City Directory 1940. Kansas City: R. L. Polk & Co., 1940.

Sanborn Map Columbia, Missouri,1925, # 23. New York: Sanborn Map Company, 1925.

Sanborn Map Columbia, Missouri,1931, # 39. New York: Sanborn Map Company, 1931.

77S799

REFERENCE NUMBER	A. HISTORIC NAME
93BO 0023	EMBERSON, R. H. & LULU, HOUSE
B. COUNTY	**C. OTHER NAME(S)**
BOONE	MCROBERTS, A. J ., HOUSE

D. ADDRESS	E. CITY	F. VICINITY	G. RESTRICTED	H. ACREAGE
BOUCHELLE 1407	COLUMBIA	☐ VICINITY		

I. SECTION	J. TOWNSHIP	K. RANGE	L. SPAINISH LAND GRANT	M. QUARTER SECTIONS	N. OWNERSHIP
					☒ PRIVATE ☐ LOCAL ☐ STATE ☐ FEDERAL ☐ MIX

O. AGENCY(S)

P. UTM ZONE	EASTING	NORTHING	USGS QUADRANGLE	Q. AREA(S) OF SIGNIFICANCE/CONTEXT(S)
1.			COLUMBIA	1. 030 ARCHITECTURE
2.				2. 280 SOCIAL HISTORY
3.				3. [illegible]
4.				4.

R. SIGNIFICANT PERSON(s)	T. SIGNIFICANCE
1.	
2.	
3.	
S. SIGNIFICANT EVENT DATE(S)	
1.	
2.	☐ SEE CONTINUATION SHEET

2.A.ARCHITECT/BUILDER/DESIGNER/ENGINEER 1. 2. 3.			
2.B. ARCHITECTURAL STYLE		2.C. VERNACULAR TYPE 01 AMERICAN FOURSQUARE	
2.D. CONSTRUCTION DATE CIRCA. 1915	2.E. ALTERATION DATE 1. MODERN REAR PORCH AND SIDING 2. 3. 4. 5.		
2.F. RECONSTRUCTION DATE	2.G. DATE MOVED	2.H. DESTRUCTION DATE	2.I. OWNER'S NAME & ADDRESS A.J. & DOREEN MCROBERTS 65201 COLUMBIA MO 65201
2.J. HISTORIC FUNCTION 1. 01 DOMESTIC 2. 3. 4. 5.			
2.K. HISTORIC SUBFUNCTION 1. 01A SINGLE FAMILY 2. 01B MULTIPLE DWELLING 3. 4. 5.			
2.L. NO. OF ANCILLARY STRUCTURES 1	2.M. RESOURCE TYPE ☒ BUILDING ☐ SITE ☐ STRUCTURE ☐ OBJECT	2.N STORIES 1. 3 2. 2 3.	
2.O. STRUCTURAL SYSTEM 1. ~~PR~~ PLATFORM FRAME (wall wood, undetermined)	2.P. EXTERIOR WALL MATERIALS 1. 21 WEATHER BOARD	2.Q. OTHER MATERIALS 1. 20 WOOD 3.	
2.	2. 92 VINYL	2. 4.	
2.R. ROOF SHAPES 1. HP HIPPED	2.S. ROOF MATERIALS 1. 63 ASPHALT SHINGLES	2.T. ROOF FEATURES 1. DR HIPPED DORMER 4.	
2.	2.	2.	2.U. FOUNDATION MATERIALS 1. 65 CONCRETE
3.	3.	3	2.
2.V. PORCHES 1. FU FULL FRONT 2. REAR 3.			2.W. PLAN SQ SQUARE WITH ELL
FURTHER DESCRIPTION 2 STORY REAR PORCH ENCLOSED		DESCRIPTION OF ENVIRONMENT AND OUTBUILDINGS GARAGE W/SHED	
SOURCES OF INFORMATION ☐ (SEE CONTINUATION SHEET)	PREPARED BY DEBBIE SHEALS	ORGANIZATION	DATE 10-7-93

MISSOURI HISTORIC BUILDING INVENTORY FORM - CONTINUATION SHEET

REFERENCE NUMBER	A. HISTORIC NAME	B. COUNTY	C. ADDRESS
	EMBERSON, R. H. & LULU, HOUSE	BOONE	Bouchelle 1407 COLUMBIA

VOLUNTARY DOWN ZONE
VERY NICE FRONT PORCH
WOOD BRACKETS
OPERABLE VINTAGE WOOD SHUTTERS (NOT ORIGINAL)

CURRENT CONDITION ☒ EXCELLENT ☐ GOOD ☐ FAIR ☐ POOR

DO ALTERATIONS AFFFECT INTEGRITY? ☐ YES ☐ NO ☒ POSSIBLY

SOME VINYL SIDING ADDED

PROPERTY IS : OWNER OCCUPIED ☒ YES
RENTED TO A FAMILY ☐ YES

RENTED TO MULTIPLE UNRELATED TENANTS? ☐ YES NUMBER OF TENANTS ☐

ARE THERE MULTIPLE UNITS IN ONE BUILDING:
A. AS BUILT ☐ YES # OF UNITS ☐

B. CONVERTED ☐ YES # OF UNITS ☐

SIGNIFICANCE

MISSOURI HISTORIC BUILDING INVENTORY FORM - CONTINUATION SHEET

REFERENCE NUMBER	A. HISTORIC NAME	B. COUNTY	C. ADDRESS
	EMBERSON, R. H. & LULU, HOUSE	BOONE	BOUCHELLE 1407 COLUMBIA

HISTORIC RESIDENTS

Bouchelle 1407

1915: R H Emberson, Mu Professor Supervisor Boys And Girls Clubs
1917: R H Emberson, Mu Professor Ag Rural Education
1923: R H Emberson, Mu Professor Ag Rural Education
1926: R H Emberson, Mu Assistant Professor Ag Rural Education
1928: Mrs Lulu Emberson, Widow
1930: Mrs Lulu Emberson, Widow
1933: Mrs Lulu Emberson, Widow
1936: Mrs Lulu Emberson, Widow
1940: Zeno N Streeter, Chf Switchman Motelco

SOURCES OF INFORMATION

Columbia City Directory 1907. Quincy, Illinois: R.E.Hackman Publisher, 1907.

Columbia City Directory 1909. Quincy, Illinois: R.E.Hackman Publisher, 1909.

Columbia City Directory 1911-12. Quincy, Illinois: R.E.Hackman Publisher, 1912.

Columbia City Directory 1915. Quincy, Illinois: R.E.Hackman Publisher, 1915.

Columbia City Directory 1917. Quincy, Illinois: R.E.Hackman Publisher, 1917.

Columbia and Boone County Directory 1923. E.W. Stephens Publishing Co. 1923.

Columbia, Missouri City Directory1925-1926. Danville, Illinois: Heber page Directroy Company, 1926

Columbia, Missouri City Directory 1927. St. Louis, Mo: R.L. Polk & Co, 1927.

Columbia, Missouri City Directory 1930-31. Columbia, Mo.: James Directory co., 1931.

Directory of Columbia, Mo. and Boone County 1933. Columbia, Mo.: Herald-Statesman Publishing Co., 1933.

City Directory Columbia, Mo. and Boone County 1936. Quincy, Illinois: Artkraft Directory Publishers, Inc., 1936.

Polk's Columbia (Boone County, Mo.) City Directory 1940. Kansas City: R. L. Polk & Co., 1940.

Sanborn Map Columbia, Missouri,1925, # 23. New York: Sanborn Map Company, 1925.

Sanborn Map Columbia, Missouri,1931, # 39. New York: Sanborn Map Company, 1931.


1107

REFERENCE NUMBER	A. HISTORIC NAME
93BO 0024	TROWBRIDGE, EDWIN A. HOUSE
B. COUNTY	**C. OTHER NAME(S)**
BOONE	HULSHOF, KENNY, HOUSE

D. ADDRESS	E. CITY	F. VICINITY	G. RESTRICTED	H. ACREAGE
BOUCHELLE 1411	COLUMBIA	☐ VICINITY		

I. SECTION	J. TOWNSHIP	K. RANGE	L. SPAINISH LAND GRANT	M. QUARTER SECTIONS	N. OWNERSHIP
					☒ PRIVATE ☐ LOCAL ☐ STATE ☐ FEDERAL ☐ MIX

O. AGENCY(S)

P. UTM ZONE	EASTING	NORTHING	USGS QUADRANGLE	Q. AREA(S) OF SIGNIFICANCE/CONTEXT(S)
1.			COLUMBIA	1. 100 EDUCATION
2.				2. 010 AGRICULTURE
3.				3. 280 SOCIAL HISTORY
4.				4. [illegible]

R. SIGNIFICANT PERSON(s)	T. SIGNIFICANCE
1.	
2.	
3.	
S. SIGNIFICANT EVENT DATE(S)	
1.	
2.	☐ SEE CONTINUATION SHEET

MO 780-1257 (5-92)

MISSOURI DEPARTMENT OF NATURAL RESOURCES
HISTORIC PRESERVATION PROGRAM

P.O. BOX 176
JEFFERSSON CITY, MO 65102

2.A.ARCHITECT/BUILDER/DESIGNER/ENGINEER 1. 2. 3.			
2.B. ARCHITECTURAL STYLE			2.C. VERNACULAR TYPE 01 AMERICAN FOURSQUARE
2.D. CONSTRUCTION DATE CIRCA. 1912	2.E. ALTERATION DATE 1. 2. 3. 4. 5.		
2.F. RECONSTRUCTION DATE	2.G. DATE MOVED	2.H. DESTRUCTION DATE	2.I. OWNER'S NAME & ADDRESS KENNY C HULSHOF 65201 COLUMBIA MO
2.J. HISTORIC FUNCTION 1. 01 DOMESTIC 2. 3. 4. 5.			
2.K. HISTORIC SUBFUNCTION 1. 01A SINGLE FAMILY 2. 3. 4. 5.			
2.L. NO. OF ANCILLARY STRUCTURES 0	2.M. RESOURCE TYPE ☒ BUILDING ☐ SITE ☐ STRUCTURE ☐ OBJECT	2.N STORIES 1. 2 2. 3.	
2.O. STRUCTURAL SYSTEM wu wood, undetermined 1. ~~PR PLATFORM FRAME~~	2.P. EXTERIOR WALL MATERIALS 1. 92 VINYL	2.Q. OTHER MATERIALS 1. 20 WOOD 3.	
2.	2.	2. 4.	
2.R. ROOF SHAPES 1. HP HIPPED	2.S. ROOF MATERIALS 1. 63 ASPHALT SHINGLES	2.T. ROOF FEATURES 1. DR HIPPED DORMER 4.	
2.	2.	2.	2.U. FOUNDATION MATERIALS 1. 65 CONCRETE
3.	3.	3	2.
2.V. PORCHES 1. FU FULL FRONT 2. 3.			2.W. PLAN SQ SQUARE
FURTHER DESCRIPTION		DESCRIPTION OF ENVIRONMENT AND OUTBUILDINGS	
SOURCES OF INFORMATION ☐ (SEE CONTINUATION SHEET)	PREPARED BY DEBBIE SHEALS	ORGANIZATION	DATE 10-11-93

MISSOURI HISTORIC BUILDING INVENTORY FORM - CONTINUATION SHEET

REFERENCE NUMBER	A. HISTORIC NAME	B. COUNTY	C. ADDRESS
	TROWBRIDGE, EDWIN A. HOUSE	BOONE	Bouchelle 1411 COLUMBIA

SECOND HOME OF DR. EDWIN TROWBRIDGE PROF OF ANIMAL HUSBANDRY

CURRENT CONDITION ☒ EXCELLENT ☐ GOOD ☐ FAIR ☐ POOR

DO ALTERATIONS AFFFECT INTEGRITY? ☐ YES ☐ NO ☒ POSSIBLY

VINYL SIDING BUT WELL DONE

PROPERTY IS : OWNER OCCUPIED ☒ YES

RENTED TO A FAMILY ☐ YES

RENTED TO MULTIPLE UNRELATED TENANTS? ☐ YES NUMBER OF TENANTS ☐

ARE THERE MULTIPLE UNITS IN ONE BUILDING:

A. AS BUILT ☐ YES # OF UNITS ☐

B. CONVERTED ☐ YES # OF UNITS ☐

SIGNIFICANCE

REFERENCE NUMBER	A. HISTORIC NAME	B. COUNTY	C. ADDRESS
	TROWBRIDGE, EDWIN A. HOUSE	BOONE	BOUCHELLE 1411 COLUMBIA

HISTORIC RESIDENTS

Bouchelle 1411

1912: Haley C Wilson, Railroad
1915: W L Nelson, Mu Professor
1917: W L Nelson, Mu Professor
1923: Edwin A Trowbridge, Mu Professor Ag Animal Husbandry
1926: Edwin A Trowbridge, Mu Professor Ag Animal Husbandry
1928: Edwin A Trowbridge, Mu Professor Ag Animal Husbandry
1930: Edwin A Trowbridge, Mu Professor Ag Animal Husbandry
1933: Edwin A Trowbridge, Mu Professor Ag Animal Husbandry
1936: Edwin A Trowbridge, Mu Professor Ag Animal Husbandry
1940: Edwin A Trowbridge, Mu Professor Ag Animal Husbandry

SOURCES OF INFORMATION

Columbia City Directory 1907. Quincy, Illinois: R.E.Hackman Publisher, 1907.

Columbia City Directory 1909. Quincy, Illinois: R.E.Hackman Publisher, 1909.

Columbia City Directory 1911-12. Quincy, Illinois: R.E.Hackman Publisher, 1912.

Columbia City Directory 1915. Quincy, Illinois: R.E.Hackman Publisher, 1915.

Columbia City Directory 1917. Quincy, Illinois: R.E.Hackman Publisher, 1917.

Columbia and Boone County Directory 1923. E.W. Stephens Publishing Co. 1923.

Columbia, Missouri City Directory1925-1926. Danville, Illinois: Heber page Directroy Company, 1926

Columbia, Missouri City Directory 1927. St. Louis, Mo: R.L. Polk & Co, 1927.

Columbia, Missouri City Directory 1930-31. Columbia, Mo.: James Directory co., 1931.

Directory of Columbia, Mo. and Boone County 1933. Columbia, Mo.: Herald-Statesman Publishing Co., 1933.

City Directory Columbia, Mo. and Boone County 1936. Quincy, Illinois: Artkraft Directory Publishers, Inc., 1936.

Polk's Columbia (Boone County, Mo.) City Directory 1940. Kansas City: R. L. Polk & Co., 1940.

Sanborn Map Columbia, Missouri,1925, # 23. New York: Sanborn Map Company, 1925.

Sanborn Map Columbia, Missouri,1931, # 39. New York: Sanborn Map Company, 1931.

1411

REFERENCE NUMBER	A. HISTORIC NAME
93BO 0035	DENTON, REVEREND JOHN, HOUSE
B. COUNTY BOONE	C. OTHER NAME(S)

D. ADDRESS	E. CITY	F. VICINITY	G. RESTRICTED	H. ACREAGE
BOUCHELLE 1413	COLUMBIA	☐ VICINITY		

I. SECTION	J. TOWNSHIP	K. RANGE	L. SPAINISH LAND GRANT	M. QUARTER SECTIONS	N. OWNERSHIP
					☒ PRIVATE ☐ LOCAL ☐ STATE ☐ FEDERAL ☐ MIX

O. AGENCY(S)

P. UTM ZONE	EASTING	NORTHING	USGS QUADRANGLE	Q. AREA(S) OF SIGNIFICANCE/CONTEXT(S)
1.			COLUMBIA	1. 030 ARCHITECTURE
2.				2. 280 SOCIAL HISTORY
3.				3.
4.				4.

R. SIGNIFICANT PERSON(s)
1.
2.
3.

S. SIGNIFICANT EVENT DATE(S)
1.
2.

T. SIGNIFICANCE

☐ SEE CONTINUATION SHEET

MO 780-1257 (5-92)

MISSOURI DEPARTMENT OF NATURAL RESOURCES
HISTORIC PRESERVATION PROGRAM

P.O. BOX 176
JEFFERSSON CITY, MO 65102

2.A.ARCHITECT/BUILDER/DESIGNER/ENGINEER		
1.	2.	3.

2.B. ARCHITECTURAL STYLE	2.C. VERNACULAR TYPE 49 RES. UNDETERMINED VERNACULAR AFFINITY

2.D. CONSTRUCTION DATE CIRCA. 1915	2.E. ALTERATION DATE 1. [illegible]	2.	3.	4.	5.

2.F. RECONSTRUCTION DATE	2.G. DATE MOVED	2.H. DESTRUCTION DATE	2.I. OWNER'S NAME & ADDRESS ROY S & LOU ISBELL 65201 COLUMBIA MO 65201

2.J. HISTORIC FUNCTION				
1. 01 DOMESTIC	2.	3.	4.	5.

2.K. HISTORIC SUBFUNCTION				
1. 01A SINGLE FAMILY	2.	3.	4.	5.

2.L. NO. OF ANCILLARY STRUCTURES	2.M. RESOURCE TYPE	2.N STORIES
0	☒ BUILDING ☐ SITE ☐ STRUCTURE ☐ OBJECT	1. 2 2. 3.

2.O. STRUCTURAL SYSTEM	2.P. EXTERIOR WALL MATERIALS	2.Q. OTHER MATERIALS	
1. ~~PR PLATFORM FRAME~~ WU WOOD, UNDETERMINED	1. 21 WEATHER BOARD	1. 20 WOOD	3.
2.	2. 92 VINYL	2.	4.

2.R. ROOF SHAPES	2.S. ROOF MATERIALS	2.T. ROOF FEATURES	
1. GB GABLE	1. 63 ASPHALT SHINGLES	1. DR GABLE DORMER	4.
2.	2.	2.	2.U. FOUNDATION MATERIALS 1. 65 CONCRETE
3.	3.	3	2.

2.V. PORCHES			2.W. PLAN
1. FU FULL FRONT RECESSED	2. REAR	3.	SQ SQUARE

FURTHER DESCRIPTION	DESCRIPTION OF ENVIRONMENT AND OUTBUILDINGS

SOURCES OF INFORMATION	PREPARED BY	ORGANIZATION	DATE
☐ (SEE CONTINUATION SHEET)	DEBBIE SHEALS		10-11-93

MISSOURI HISTORIC BUILDING INVENTORY FORM - CONTINUATION SHEET

REFERENCE NUMBER	A. HISTORIC NAME	B. COUNTY	C. ADDRESS
	DENTON, REVEREND JOHN, HOUSE	BOONE	Bouchelle 1413 COLUMBIA

FIRST HOME OF EDWIN TROWBRIDGE, HE MOVED NEXT DOOR TO 1411
OWNED BY REV. JOHN DENTON CA. 1923-1940+

CURRENT CONDITION ☐ EXCELLENT ☒ GOOD ☐ FAIR ☐ POOR

DO ALTERATIONS AFFFECT INTEGRITY? ☐ YES ☐ NO ☒ POSSIBLY

NEW SIDING ON UPPER STORY

PROPERTY IS : OWNER OCCUPIED ☐ YES

RENTED TO A FAMILY ☐ YES

RENTED TO MULTIPLE UNRELATED TENANTS? ☒ YES NUMBER OF TENANTS 5

ARE THERE MULTIPLE UNITS IN ONE BUILDING:

A. AS BUILT ☐ YES # OF UNITS

B. CONVERTED ☐ YES # OF UNITS

SIGNIFICANCE

MISSOURI HISTORIC BUILDING INVENTORY FORM - CONTINUATION SHEET

REFERENCE NUMBER	A. HISTORIC NAME	B. COUNTY	C. ADDRESS
	DENTON, REVEREND JOHN, HOUSE	BOONE	BOUCHELLE 1413 COLUMBIA

HISTORIC RESIDENTS

Bouchelle 1413

1915: Edwin A Trowbridge, Mu Professor Ag Animal Husbandry
1917: Edwin A Trowbridge, Mu Professor Ag Animal Husbandry
1923: Rev John Denton, Preacher
1926: Rev John Denton, Preacher
1928: Rev John Denton, Preacher
1930: Rev John Denton, Preacher
1933: Rev John Denton, Preacher
1936: Rev John Denton, Preacher
1940: Rev John Denton, Preacher

SOURCES OF INFORMATION

Columbia City Directory 1907. Quincy, Illinois: R.E.Hackman Publisher, 1907.

Columbia City Directory 1909. Quincy, Illinois: R.E.Hackman Publisher, 1909.

Columbia City Directory 1911-12. Quincy, Illinois: R.E.Hackman Publisher, 1912.

Columbia City Directory 1915. Quincy, Illinois: R.E.Hackman Publisher, 1915.

Columbia City Directory 1917. Quincy, Illinois: R.E.Hackman Publisher, 1917.

Columbia and Boone County Directory 1923. E.W. Stephens Publishing Co. 1923.

Columbia, Missouri City Directory1925-1926. Danville, Illinois: Heber page Directroy Company, 1926

Columbia, Missouri City Directory 1927. St. Louis, Mo: R.L. Polk & Co, 1927.

Columbia, Missouri City Directory 1930-31. Columbia, Mo.: James Directory co., 1931.

Directory of Columbia, Mo. and Boone County 1933. Columbia, Mo.: Herald-Statesman Publishing Co., 1933.

City Directory Columbia, Mo. and Boone County 1936. Quincy, Illinois: Artkraft Directory Publishers, Inc., 1936.

Polk's Columbia (Boone County, Mo.) City Directory 1940. Kansas City: R. L. Polk & Co., 1940.

Sanborn Map Columbia, Missouri,1925, # 23. New York: Sanborn Map Company, 1925.

Sanborn Map Columbia, Missouri,1931, # 39. New York: Sanborn Map Company, 1931.

WELCOME FRIENDS

REFERENCE NUMBER	A. HISTORIC NAME
93BO 0026	FYFER, JOHN K., HOUSE
B. COUNTY: BOONE	C. OTHER NAME(S)

D. ADDRESS	E. CITY	F. VICINITY	G. RESTRICTED	H. ACREAGE
BOUCHELLE 1415	COLUMBIA	☐ VICINITY		

I. SECTION	J. TOWNSHIP	K. RANGE	L. SPAINISH LAND GRANT	M. QUARTER SECTIONS	N. OWNERSHIP
					☒ PRIVATE ☐ LOCAL ☐ STATE ☐ FEDERAL ☐ MIX

O. AGENCY(S)

P. UTM ZONE	EASTING	NORTHING	USGS QUADRANGLE	Q. AREA(S) OF SIGNIFICANCE/CONTEXT(S)
1.			COLUMBIA	1. 030 ARCHITECTURE
2.				2. 280 SOCIAL HISTORY
3.				3.
4.				4.

R. SIGNIFICANT PERSON(s)
1.
2.
3.

S. SIGNIFICANT EVENT DATE(S)
1.
2.

T. SIGNIFICANCE

☐ SEE CONTINUATION SHEET

MO 780-1257 (5-92)

MISSOURI DEPARTMENT OF NATURAL RESOURCES
HISTORIC PRESERVATION PROGRAM

P.O. BOX 176
JEFFERSSON CITY, MO 65102

2.A.ARCHITECT/BUILDER/DESIGNER/ENGINEER 1. 2. 3.			
2.B. ARCHITECTURAL STYLE		2.C. VERNACULAR TYPE 01 AMERICAN FOURSQUARE	
2.D. CONSTRUCTION DATE CIRCA. 1915	2.E. ALTERATION DATE 1. MODERN SIDING 2. 3. 4. 5.		
2.F. RECONSTRUCTION DATE	2.G. DATE MOVED	2.H. DESTRUCTION DATE	2.I. OWNER'S NAME & ADDRESS THOMAS J PAYNE 65201 COLUMBIA MO
2.J. HISTORIC FUNCTION 1. 01 DOMESTIC 2. 3. 4. 5.			
2.K. HISTORIC SUBFUNCTION 1. 01A SINGLE FAMILY 2. 3. 4. 5.			
2.L. NO. OF ANCILLARY STRUCTURES 0	2.M. RESOURCE TYPE ☒ BUILDING ☐ SITE ☐ STRUCTURE ☐ OBJECT	2.N STORIES 1. 2 1/2 2. 1 3.	
2.O. STRUCTURAL SYSTEM 1. ~~PR PLATFORM FRAME~~ wood, undetermined	2.P. EXTERIOR WALL MATERIALS 1. 21 WEATHER BOARD	2.Q. OTHER MATERIALS 1. 20 WOOD 3.	
2.	2.	2. 4.	
2.R. ROOF SHAPES 1. HP HIPPED	2.S. ROOF MATERIALS 1. 63 ASPHALT SHINGLES	2.T. ROOF FEATURES 1. DR HIPPED DORMER 4.	
2.	2.	2.	2.U. FOUNDATION MATERIALS 1. 65 CONCRETE
3.	3.	3	2.
2.V. PORCHES 1. GA FRONT GALLERY 2. RS REAR STAIR 3.			2.W. PLAN SQ SQUARE
FURTHER DESCRIPTION		DESCRIPTION OF ENVIRONMENT AND OUTBUILDINGS ONE STORY REAR PORCH	
SOURCES OF INFORMATION ☐ (SEE CONTINUATION SHEET)	PREPARED BY DEBBIE SHEALS	ORGANIZATION	DATE 10-11-93

MISSOURI HISTORIC BUILDING INVENTORY FORM - CONTINUATION SHEET

REFERENCE NUMBER	A. HISTORIC NAME	B. COUNTY	C. ADDRESS
	FYFER, JOHN K., HOUSE	BOONE	Bouchelle 1415 COLUMBIA

BASEMENT APT + 4 TENANTS IN MAIN HOUSE

CURRENT CONDITION ☐ EXCELLENT ☒ GOOD ☐ FAIR ☐ POOR

DO ALTERATIONS AFFFECT INTEGRITY? ☐ YES ☒ NO ☐ POSSIBLY

PROPERTY IS : OWNER OCCUPIED ☐ YES

RENTED TO A FAMILY ☐ YES

RENTED TO MULTIPLE UNRELATED TENANTS? ☒ YES NUMBER OF TENANTS 4

ARE THERE MULTIPLE UNITS IN ONE BUILDING:

A. AS BUILT ☐ YES # OF UNITS

B. CONVERTED ☐ YES # OF UNITS

SIGNIFICANCE

REFERENCE NUMBER	A. HISTORIC NAME	B. COUNTY	C. ADDRESS
	FYFER, JOHN K., HOUSE	BOONE	BOUCHELLE 1415 COLUMBIA

HISTORIC RESIDENTS

Bouchelle 1415

1912: Robert W Jones, Newspaper
1915: Robert W Jones, Newspaper
1917: Geo F Nardin, Traveling Salesman
1923: Earl W Henderson, Mu Assistant Professor Agriculture Poultry
1926: C F Becker, Mu Student
1928: John K Fyfer, Columbia Electric Shop
1930: John K Fyfer, Columbia Electric Shop
1933: John K Fyfer, Columbia Electric Shop
1936: John K Fyfer, Columbia Electric Shop
1940: John P Mckinsey, Mu Student

SOURCES OF INFORMATION

Columbia City Directory 1907. Quincy, Illinois: R.E.Hackman Publisher, 1907.

Columbia City Directory 1909. Quincy, Illinois: R.E.Hackman Publisher, 1909.

Columbia City Directory 1911-12. Quincy, Illinois: R.E.Hackman Publisher, 1912.

Columbia City Directory 1915. Quincy, Illinois: R.E.Hackman Publisher, 1915.

Columbia City Directory 1917. Quincy, Illinois: R.E.Hackman Publisher, 1917.

Columbia and Boone County Directory 1923. E.W. Stephens Publishing Co. 1923.

Columbia, Missouri City Directory1925-1926. Danville, Illinois: Heber page Directroy Company, 1926

Columbia, Missouri City Directory 1927. St. Louis, Mo: R.L. Polk & Co, 1927.

Columbia, Missouri City Directory 1930-31. Columbia, Mo.: James Directory co., 1931.

Directory of Columbia, Mo. and Boone County 1933. Columbia, Mo.: Herald-Statesman Publishing Co., 1933.

City Directory Columbia, Mo. and Boone County 1936. Quincy, Illinois: Artkraft Directory Publishers, Inc., 1936.

Polk's Columbia (Boone County, Mo.) City Directory 1940. Kansas City: R. L. Polk & Co., 1940.

Sanborn Map Columbia, Missouri,1925, # 23. New York: Sanborn Map Company, 1925.

Sanborn Map Columbia, Missouri,1931, # 39. New York: Sanborn Map Company, 1931.



BO-AS-005-010

REFERENCE NUMBER	A. HISTORIC NAME
93BO 0227	MCKENZIE, FRED D., HOUSE
B. COUNTY	C. OTHER NAME(S)
BOONE	

D. ADDRESS	E. CITY	F. VICINITY	G. RESTRICTED	H. ACREAGE
BOUCHELLE 1417	COLUMBIA	☐ VICINITY		

I. SECTION	J. TOWNSHIP	K. RANGE	L. SPAINISH LAND GRANT	M. QUARTER SECTIONS	N. OWNERSHIP
					☒ PRIVATE ☐ LOCAL ☐ STATE ☐ FEDERAL ☐ MIX

O. AGENCY(S)

P. UTM ZONE	EASTING	NORTHING	USGS QUADRANGLE	Q. AREA(S) OF SIGNIFICANCE/CONTEXT(S)
1.			COLUMBIA	1. 030 ARCHITECTURE
2.				2. 280 SOCIAL HISTORY
3.				3. 070 community planning
4.				4.

R. SIGNIFICANT PERSON(s)	T. SIGNIFICANCE
1.	
2.	
3.	
S. SIGNIFICANT EVENT DATE(S)	
1.	
2.	☐ SEE CONTINUATION SHEET

MO 780-1257 (5-92)

MISSOURI DEPARTMENT OF NATURAL RESOURCES
HISTORIC PRESERVATION PROGRAM

P.O. BOX 176
JEFFERSSON CITY, MO 65102

2.A.ARCHITECT/BUILDER/DESIGNER/ENGINEER 1. 2. 3.			
2.B. ARCHITECTURAL STYLE ~~63 BUNGALOW~~		2.C. VERNACULAR TYPE 22 BUNGALOW/BUNGALOID	
2.D. CONSTRUCTION DATE CIRCA. 1923	2.E. ALTERATION DATE 1. 2. 3. 4. 5.		
2.F. RECONSTRUCTION DATE	2.G. DATE MOVED	2.H. DESTRUCTION DATE	2.I. OWNER'S NAME & ADDRESS PHILIP F WARNKEN 65201 COLUMBIA MO 65250
2.J. HISTORIC FUNCTION 1. 01 DOMESTIC 2. 3. 4. 5.			
2.K. HISTORIC SUBFUNCTION 1. 01A SINGLE FAMILY 2. 3. 4. 5.			
2.L. NO. OF ANCILLARY STRUCTURES 0	2.M. RESOURCE TYPE ☒ BUILDING ☐ SITE ☐ STRUCTURE ☐ OBJECT	2.N STORIES 1. 1 2. 3.	
2.O. STRUCTURAL SYSTEM 1. ~~PR PLATFORM FRA~~ME wu wood, undetermined	2.P. EXTERIOR WALL MATERIALS 1. 61 STUCCO	2.Q. OTHER MATERIALS 1. 20 WOOD 3.	
2.	2.	2. 4.	
2.R. ROOF SHAPES 1. GB GABLE	2.S. ROOF MATERIALS 1. 63 ASPHALT SHINGLES	2.T. ROOF FEATURES 1. 4.	
2.	2.	2.	2.U. FOUNDATION MATERIALS 1. 61 STUCCO
3.	3.	3	2.
2.V. PORCHES 1. FU FULL FRONT 2. REAR 3.			2.W. PLAN RC RECTANGLE
FURTHER DESCRIPTION		DESCRIPTION OF ENVIRONMENT AND OUTBUILDINGS	
SOURCES OF INFORMATION ☐ (SEE CONTINUATION SHEET)	PREPARED BY DEBBIE SHEALS	ORGANIZATION	DATE 10-11-93

MISSOURI HISTORIC BUILDING INVENTORY FORM - CONTINUATION SHEET

REFERENCE NUMBER	A. HISTORIC NAME	B. COUNTY	C. ADDRESS
	MCKENZIE, FRED D., HOUSE	BOONE	Bouchelle 1417 COLUMBIA

HOME OF FRED D MCKENZIE FROM 1930-1940+
HE WAS AND INSURANCE AGENT

CURRENT CONDITION ☐ EXCELLENT ☒ GOOD ☐ FAIR ☐ POOR

DO ALTERATIONS AFFFECT INTEGRITY? ☐ YES ☐ NO ☒ POSSIBLY

FRONT PORCH ENCLOSED, LOUVERED DOOR AND PANELS ADDED

PROPERTY IS : OWNER OCCUPIED ☐ YES
RENTED TO A FAMILY ☐ YES

RENTED TO MULTIPLE
UNRELATED TENANTS? ☒ YES NUMBER OF TENANTS 4

ARE THERE MULTIPLE UNITS IN ONE BUILDING:
A. AS BUILT ☐ YES # OF UNITS

B. CONVERTED ☐ YES # OF UNITS

SIGNIFICANCE

REFERENCE NUMBER	A. HISTORIC NAME	B. COUNTY	C. ADDRESS
	MCKENZIE, FRED D., HOUSE	BOONE	BOUCHELLE 1417 COLUMBIA

HISTORIC RESIDENTS

Bouchelle 1417

1923: Wiliam B Estes, Retired
1926: A W Uren, Mu Instructor Vet Science
1928: A W Uren, Mu Instructor Vet Science
1930: Fred D Mckenzie, Insurance Agent
1933: Fred D Mckenzie, Insurance Agent
1936: Fred D Mckenzie, Insurance Agent
1940: Fred D Mckenzie, Insurance Agent

SOURCES OF INFORMATION

Columbia City Directory 1907. Quincy, Illinois: R.E.Hackman Publisher, 1907.

Columbia City Directory 1909. Quincy, Illinois: R.E.Hackman Publisher, 1909.

Columbia City Directory 1911-12. Quincy, Illinois: R.E.Hackman Publisher, 1912.

Columbia City Directory 1915. Quincy, Illinois: R.E.Hackman Publisher, 1915.

Columbia City Directory 1917. Quincy, Illinois: R.E.Hackman Publisher, 1917.

Columbia and Boone County Directory 1923. E.W. Stephens Publishing Co. 1923.

Columbia, Missouri City Directory1925-1926. Danville, Illinois: Heber page Directroy Company, 1926

Columbia, Missouri City Directory 1927. St. Louis, Mo: R.L. Polk & Co, 1927.

Columbia, Missouri City Directory 1930-31. Columbia, Mo.: James Directory co., 1931.

Directory of Columbia, Mo. and Boone County 1933. Columbia, Mo.: Herald-Statesman Publishing Co., 1933.

City Directory Columbia, Mo. and Boone County 1936. Quincy, Illinois: Artkraft Directory Publishers, Inc., 1936.

Polk's Columbia (Boone County, Mo.) City Directory 1940. Kansas City: R. L. Polk & Co., 1940.

Sanborn Map Columbia, Missouri,1925, # 23. New York: Sanborn Map Company, 1925.

Sanborn Map Columbia, Missouri,1931, # 39. New York: Sanborn Map Company, 1931.


1417
TH 508

BO-AS-005 011

REFERENCE NUMBER	A. HISTORIC NAME
93BO 0028	FORD, WAYLAND, HOUSE
B. COUNTY	C. OTHER NAME(S)
BOONE	

D. ADDRESS	E. CITY	F. VICINITY	G. RESTRICTED	H. ACREAGE
BOUCHELLE 1419	COLUMBIA	☐ VICINITY		

I. SECTION	J. TOWNSHIP	K. RANGE	L. SPAINISH LAND GRANT	M. QUARTER SECTIONS	N. OWNERSHIP
					☒ PRIVATE ☐ LOCAL ☐ STATE ☐ FEDERAL ☐ MIX

O. AGENCY(S)

P. UTM ZONE	EASTING	NORTHING	USGS QUADRANGLE	Q. AREA(S) OF SIGNIFICANCE/CONTEXT(S)
1.			COLUMBIA	1. 030 ARCHITECTURE
2.				2. 280 SOCIAL HISTORY
3.				3. 770 community planning
4.				4.

R. SIGNIFICANT PERSON(s)
1.
2.
3.

S. SIGNIFICANT EVENT DATE(S)
1.
2.

T. SIGNIFICANCE

☐ SEE CONTINUATION SHEET

MO 780-1257 (5-92)

MISSOURI DEPARTMENT OF NATURAL RESOURCES
HISTORIC PRESERVATION PROGRAM

P.O. BOX 176
JEFFERSSON CITY, MO 65102

2.A.ARCHITECT/BUILDER/DESIGNER/ENGINEER 1. 2. 3.			
2.B. ARCHITECTURAL STYLE		2.C. VERNACULAR TYPE 01 AMERICAN FOURSQUARE	
2.D. CONSTRUCTION DATE CIRCA. 1923	2.E. ALTERATION DATE 1. MODERN ~~WOOD~~ ENCLOSURE 2. 3. 4. 5.		
2.F. RECONSTRUCTION DATE	2.G. DATE MOVED	2.H. DESTRUCTION DATE	2.I. OWNER'S NAME & ADDRESS PHILIP C JAYNES 65201 COLUMBIA MO
2.J. HISTORIC FUNCTION 1. 01 DOMESTIC 2. 3. 4. 5.			
2.K. HISTORIC SUBFUNCTION 1. 01A SINGLE FAMILY 2. 3. 4. 5.			
2.L. NO. OF ANCILLARY STRUCTURES 1	2.M. RESOURCE TYPE ☒ BUILDING ☐ SITE ☐ STRUCTURE ☐ OBJECT	2.N STORIES 1. 2 2. 3.	
2.O. STRUCTURAL SYSTEM WW wood, undetermined 1. ~~PR PLATFORM FRAME~~	2.P. EXTERIOR WALL MATERIALS 1. 61 STUCCO	2.Q. OTHER MATERIALS 1. 20 WOOD 3.	
2.	2.	2. 4.	
2.R. ROOF SHAPES 1. HP HIPPED	2.S. ROOF MATERIALS 1. 63 ASPHALT SHINGLES	2.T. ROOF FEATURES 1. 4.	
2.	2.	2.	2.U. FOUNDATION MATERIALS 1. 65 CONCRETE
3.	3.	3	2. 61 STUCCO
2.V. PORCHES 1. WA WRAP-AROUND SCREENED IN	2. REAR	3.	2.W. PLAN SQ SQUARE
FURTHER DESCRIPTION		DESCRIPTION OF ENVIRONMENT AND OUTBUILDINGS	
SOURCES OF INFORMATION ☐ (SEE CONTINUATION SHEET)	PREPARED BY DEBBIE SHEALS	ORGANIZATION	DATE 10-11-93

MISSOURI HISTORIC BUILDING INVENTORY FORM - CONTINUATION SHEET

REFERENCE NUMBER	A. HISTORIC NAME	B. COUNTY	C. ADDRESS
	FORD, WAYLAND, HOUSE	BOONE	Bouchelle 1419 COLUMBIA

APPEARS TO BE RENTAL BUT HARD TO SAY IF MUT OR SINGLE
MAY BE VACANT

CURRENT CONDITION ☐ EXCELLENT ☒ GOOD ☐ FAIR ☐ POOR

DO ALTERATIONS AFFFECT INTEGRITY? ☐ YES ☐ NO ☒ POSSIBLY

SCREENED IN PORCH

PROPERTY IS : OWNER OCCUPIED ☒ YES

RENTED TO A FAMILY ☐ YES

RENTED TO MULTIPLE UNRELATED TENANTS? ☐ YES NUMBER OF TENANTS ☐

ARE THERE MULTIPLE UNITS IN ONE BUILDING:

A. AS BUILT ☐ YES # OF UNITS ☐

B. CONVERTED ☐ YES # OF UNITS ☐

SIGNIFICANCE

REFERENCE NUMBER	A. HISTORIC NAME	B. COUNTY	C. ADDRESS
	FORD, WAYLAND, HOUSE	BOONE	BOUCHELLE 1419 COLUMBIA

HISTORIC RESIDENTS

Bouchelle 1419

1923: Wayland Ford, Jewler
1926: Wayland Ford, Jeweler
1928: ,
1930: ,
1933: ,
1936: Henry J Barnes, Mu Employee Of Dairy
1936: G Robinson,
1940: Henry J Barnes, Mu Ag Milker

SOURCES OF INFORMATION

Columbia City Directory 1907. Quincy, Illinois: R.E.Hackman Publisher, 1907.

Columbia City Directory 1909. Quincy, Illinois: R.E.Hackman Publisher, 1909.

Columbia City Directory 1911-12. Quincy, Illinois: R.E.Hackman Publisher, 1912.

Columbia City Directory 1915. Quincy, Illinois: R.E.Hackman Publisher, 1915.

Columbia City Directory 1917. Quincy, Illinois: R.E.Hackman Publisher, 1917.

Columbia and Boone County Directory 1923. E.W. Stephens Publishing Co. 1923.

Columbia, Missouri City Directory1925-1926. Danville, Illinois: Heber page Directroy Company, 1926

Columbia, Missouri City Directory 1927. St. Louis, Mo: R.L. Polk & Co, 1927.

Columbia, Missouri City Directory 1930-31. Columbia, Mo.: James Directory co., 1931.

Directory of Columbia, Mo. and Boone County 1933. Columbia, Mo.: Herald-Statesman Publishing Co., 1933.

City Directory Columbia, Mo. and Boone County 1936. Quincy, Illinois: Artkraft Directory Publishers, Inc., 1936.

Polk's Columbia (Boone County, Mo.) City Directory 1940. Kansas City: R. L. Polk & Co., 1940.

Sanborn Map Columbia, Missouri,1925, # 23. New York: Sanborn Map Company, 1925.

Sanborn Map Columbia, Missouri,1931, # 39. New York: Sanborn Map Company, 1931.



BO-15 DOC 012

REFERENCE NUMBER	A. HISTORIC NAME
93BD 0029	DUNCAN, MRS. MARY, HOUSE
B. COUNTY: BOONE	C. OTHER NAME(S)

D. ADDRESS	E. CITY	F. VICINITY	G. RESTRICTED	H. ACREAGE
BOUCHELLE 1501	COLUMBIA	☐ VICINITY		

I. SECTION	J. TOWNSHIP	K. RANGE	L. SPAINISH LAND GRANT	M. QUARTER SECTIONS	N. OWNERSHIP
					☒ PRIVATE ☐ LOCAL ☐ STATE ☐ FEDERAL ☐ MIX

O. AGENCY(S)

P. UTM ZONE	EASTING	NORTHING	USGS QUADRANGLE	Q. AREA(S) OF SIGNIFICANCE/CONTEXT(S)
1.			COLUMBIA	1. 030 ARCHITECTURE
2.				2. 280 SOCIAL HISTORY
3.				3. 070 community planning
4.				4.

R. SIGNIFICANT PERSON(s)
1.
2.
3.

S. SIGNIFICANT EVENT DATE(S)
1.
2.

T. SIGNIFICANCE

☐ SEE CONTINUATION SHEET

MO 780-1257 (5-92)

MISSOURI DEPARTMENT OF NATURAL RESOURCES
HISTORIC PRESERVATION PROGRAM

P.O. BOX 176
JEFFERSSON CITY, MO 65102

2.A.ARCHITECT/BUILDER/DESIGNER/ENGINEER 1.	2.		3.	
2.B. ARCHITECTURAL STYLE ~~65 BUNGALOW~~			2.C. VERNACULAR TYPE 22 BUNGALOW/BUNGALOID	
2.D. CONSTRUCTION DATE CIRCA. 1923	2.E. ALTERATION DATE 1.	2.	3.	4. 5.
2.F. RECONSTRUCTION DATE	2.G. DATE MOVED	2.H. DESTRUCTION DATE	2.I. OWNER'S NAME & ADDRESS D DEANNA GERMAN, TRUSTEE 65203 COLUMBIA MO 65201	
2.J. HISTORIC FUNCTION 1. 01 DOMESTIC	2.	3.	4.	5.
2.K. HISTORIC SUBFUNCTION 1. 01A SINGLE FAMILY	2.	3.	4.	5.
2.L. NO. OF ANCILLARY STRUCTURES 1	2.M. RESOURCE TYPE ☒ BUILDING ☐ SITE ☐ STRUCTURE ☐ OBJECT		2.N STORIES 1. 1	2. 3.
2.O. STRUCTURAL SYSTEM wu wood, undetermined 1. ~~PR PLATFORM FRAME~~	2.P. EXTERIOR WALL MATERIALS 1. 30 BRICK	2.Q. OTHER MATERIALS 1. 20 WOOD	3.	
2.	2. 21 WEATHER BOARD	2.	4.	
2.R. ROOF SHAPES 1. GB GABLE	2.S. ROOF MATERIALS 1. 63 ASPHALT SHINGLES	2.T. ROOF FEATURES 1.	4.	
2.	2.	2.	2.U. FOUNDATION MATERIALS 1. 65 CONCRETE	
3.	3.	3	2.	
2.V. PORCHES 1. FU FULL FRONT	2.	3.	2.W. PLAN RC RECTANGLE	
FURTHER DESCRIPTION		DESCRIPTION OF ENVIRONMENT AND OUTBUILDINGS ORIGINAL FRAME GARAGE IN REAR		
SOURCES OF INFORMATION ☐ (SEE CONTINUATION SHEET)	PREPARED BY DEBBIE SHEALS	ORGANIZATION	DATE 10-11-93	

MISSOURI HISTORIC BUILDING INVENTORY FORM - CONTINUATION SHEET

REFERENCE NUMBER	A. HISTORIC NAME	B. COUNTY	C. ADDRESS
	DUNCAN, MRS. MARY, HOUSE	BOONE	Bouchelle 1501 COLUMBIA

CURRENT CONDITION ☐ EXCELLENT ☒ GOOD ☐ FAIR ☐ POOR

DO ALTERATIONS AFFFECT INTEGRITY? ☐ YES ☒ NO ☐ POSSIBLY

PROPERTY IS : OWNER OCCUPIED ☐ YES

RENTED TO A FAMILY ☐ YES

RENTED TO MULTIPLE UNRELATED TENANTS? ☒ YES NUMBER OF TENANTS 6

ARE THERE MULTIPLE UNITS IN ONE BUILDING:

A. AS BUILT ☐ YES # OF UNITS

B. CONVERTED ☐ YES # OF UNITS

SIGNIFICANCE

MISSOURI HISTORIC BUILDING INVENTORY FORM - CONTINUATION SHEET

REFERENCE NUMBER	A. HISTORIC NAME	B. COUNTY	C. ADDRESS
	DUNCAN, MRS. MARY, HOUSE	BOONE	BOUCHELLE 1501 COLUMBIA

HISTORIC RESIDENTS

Bouchelle 1501

1923: Lewis N Berry, Grocer
1928: Mrs Mary Duncan, Widow
1930: Mrs Mary Duncan, Widow
1933: E E Evans,
1936: E E Evans,
1936: Miss Jane Frodsham,
1940: John Frodsham, Mu Agriculture Librarian

SOURCES OF INFORMATION

Columbia City Directory 1907. Quincy, Illinois: R.E.Hackman Publisher, 1907.

Columbia City Directory 1909. Quincy, Illinois: R.E.Hackman Publisher, 1909.

Columbia City Directory 1911-12. Quincy, Illinois: R.E.Hackman Publisher, 1912.

Columbia City Directory 1915. Quincy, Illinois: R.E.Hackman Publisher, 1915.

Columbia City Directory 1917. Quincy, Illinois: R.E.Hackman Publisher, 1917.

Columbia and Boone County Directory 1923. E.W. Stephens Publishing Co. 1923.

Columbia, Missouri City Directory1925-1926. Danville, Illinois: Heber page Directroy Company, 1926

Columbia, Missouri City Directory 1927. St. Louis, Mo: R.L. Polk & Co, 1927.

Columbia, Missouri City Directory 1930-31. Columbia, Mo.: James Directory co., 1931.

Directory of Columbia, Mo. and Boone County 1933. Columbia, Mo.: Herald-Statesman Publishing Co., 1933.

City Directory Columbia, Mo. and Boone County 1936. Quincy, Illinois: Artkraft Directory Publishers, Inc., 1936.

Polk's Columbia (Boone County, Mo.) City Directory 1940. Kansas City: R. L. Polk & Co., 1940.

Sanborn Map Columbia, Missouri,1925, # 23. New York: Sanborn Map Company, 1925.

Sanborn Map Columbia, Missouri,1931, # 39. New York: Sanborn Map Company, 1931.

BO-A-COS 012

REFERENCE NUMBER	A. HISTORIC NAME
93BO 0030	BARDELMEIR, J.E., HOUSE
B. COUNTY: BOONE	C. OTHER NAME(S)

D. ADDRESS	E. CITY	F. VICINITY	G. RESTRICTED	H. ACREAGE
BOUCHELLE 1503	COLUMBIA	☐ VICINITY		

I. SECTION	J. TOWNSHIP	K. RANGE	L. SPAINISH LAND GRANT	M. QUARTER SECTIONS	N. OWNERSHIP
					☒ PRIVATE ☐ LOCAL ☐ STATE ☐ FEDERAL ☐ MIX

O. AGENCY(S)

P. UTM ZONE	EASTING	NORTHING	USGS QUADRANGLE	Q. AREA(S) OF SIGNIFICANCE/CONTEXT(S)
1.			COLUMBIA	1. 030 ARCHITECTURE
2.				2. 280 SOCIAL HISTORY
3.				3. 070 community planning
4.				4.

R. SIGNIFICANT PERSON(s)
1.
2.
3.

S. SIGNIFICANT EVENT DATE(S)
1.
2.

T. SIGNIFICANCE

☐ SEE CONTINUATION SHEET

MO 780-1257 (5-92)

MISSOURI DEPARTMENT OF NATURAL RESOURCES
HISTORIC PRESERVATION PROGRAM

P.O. BOX 176
JEFFERSSON CITY, MO 65102

2.A.ARCHITECT/BUILDER/DESIGNER/ENGINEER 1. 2. 3.			
2.B. ARCHITECTURAL STYLE ~~65~~ BUNGALOW		2.C. VERNACULAR TYPE 22 BUNGALOW/BUNGALOID	
2.D. CONSTRUCTION DATE CIRCA. 1930	2.E. ALTERATION DATE 1. 2. 3. 4. 5.		
2.F. RECONSTRUCTION DATE	2.G. DATE MOVED	2.H. DESTRUCTION DATE	2.I. OWNER'S NAME & ADDRESS WILLIAM DEE MONTPLAISIR 65205 COLUMBIA MO
2.J. HISTORIC FUNCTION 1. 01 DOMESTIC 2. 3. 4. 5.			
2.K. HISTORIC SUBFUNCTION 1. 01A SINGLE FAMILY 2. 3. 4. 5.			
2.L. NO. OF ANCILLARY STRUCTURES 1	2.M. RESOURCE TYPE ☒ BUILDING ☐ SITE ☐ STRUCTURE ☐ OBJECT	2.N STORIES 1. 1 2. 3.	
2.O. STRUCTURAL SYSTEM wu wood, undetermined 1. ~~PR PLATFORM FRAME~~	2.P. EXTERIOR WALL MATERIALS 1. 30 BRICK	2.Q. OTHER MATERIALS 1. 20 WOOD 3.	
2.	2. 25 SHAKE SHINGLE	2. 4.	
2.R. ROOF SHAPES 1. GB GABLE	2.S. ROOF MATERIALS 1. 63 ASPHALT SHINGLES	2.T. ROOF FEATURES 1. 4.	
2.	2.	2.	2.U. FOUNDATION MATERIALS 1. 65 CONCRETE
3.	3.	3	2.
2.V. PORCHES 1. FU FULL FRONT R1 recorded	2.	3.	2.W. PLAN RC RECTANGLE
FURTHER DESCRIPTION		DESCRIPTION OF ENVIRONMENT AND OUTBUILDINGS ORIGINAL BRICK ONE CAR GARAGE	
SOURCES OF INFORMATION ☐ (SEE CONTINUATION SHEET)	PREPARED BY DEBBIE SHEALS	ORGANIZATION	DATE 10-11-93

MISSOURI HISTORIC BUILDING INVENTORY FORM - CONTINUATION SHEET

REFERENCE NUMBER	A. HISTORIC NAME	B. COUNTY	C. ADDRESS
	BARDELMEIR, J.E., HOUSE	BOONE	Bouchelle 1503 COLUMBIA

CURRENT CONDITION ☐ EXCELLENT ☒ GOOD ☐ FAIR ☐ POOR

DO ALTERATIONS AFFFECT INTEGRITY? ☐ YES ☒ NO ☐ POSSIBLY

PROPERTY IS : OWNER OCCUPIED ☐ YES

RENTED TO A FAMILY ☐ YES

RENTED TO MULTIPLE UNRELATED TENANTS? ☒ YES NUMBER OF TENANTS 5

ARE THERE MULTIPLE UNITS IN ONE BUILDING:

A. AS BUILT ☐ YES # OF UNITS

B. CONVERTED ☐ YES # OF UNITS

SIGNIFICANCE

REFERENCE NUMBER	A. HISTORIC NAME	B. COUNTY	C. ADDRESS
	BARDELMEIR, J.E., HOUSE	BOONE	BOUCHELLE 1503 COLUMBIA

HISTORIC RESIDENTS

Bouchelle 1503

1930: J E Bardelmeier, Salesman
1933: M D Overholser,
1936: J E Bardelmeier, Salesman
1940: Kenneth S Davis, Mu Instructor
1930: Willis J Burner, Mu Assistant Professor Spainish

SOURCES OF INFORMATION

Columbia City Directory 1907. Quincy, Illinois: R.E.Hackman Publisher, 1907.

Columbia City Directory 1909. Quincy, Illinois: R.E.Hackman Publisher, 1909.

Columbia City Directory 1911-12. Quincy, Illinois: R.E.Hackman Publisher, 1912.

Columbia City Directory 1915. Quincy, Illinois: R.E.Hackman Publisher, 1915.

Columbia City Directory 1917. Quincy, Illinois: R.E.Hackman Publisher, 1917.

Columbia and Boone County Directory 1923. E.W. Stephens Publishing Co. 1923.

Columbia, Missouri City Directory1925-1926. Danville, Illinois: Heber page Directroy Company, 1926

Columbia, Missouri City Directory 1927. St. Louis, Mo: R.L. Polk & Co, 1927.

Columbia, Missouri City Directory 1930-31. Columbia, Mo.: James Directory co., 1931.

Directory of Columbia, Mo. and Boone County 1933. Columbia, Mo.: Herald-Statesman Publishing Co., 1933.

City Directory Columbia, Mo. and Boone County 1936. Quincy, Illinois: Artkraft Directory Publishers, Inc., 1936.

Polk's Columbia (Boone County, Mo.) City Directory 1940. Kansas City: R. L. Polk & Co., 1940.

Sanborn Map Columbia, Missouri.1925, # 23. New York: Sanborn Map Company, 1925.

Sanborn Map Columbia, Missouri.1931, # 39. New York: Sanborn Map Company, 1931.

REFERENCE NUMBER	A. HISTORIC NAME
93BO 0031	BROUGHTON HOUSE
B. COUNTY: BOONE	C. OTHER NAME(S)

D. ADDRESS	E. CITY	F. VICINITY	G. RESTRICTED	H. ACREAGE
BOUCHELLE 1505	COLUMBIA	☐ VICINITY		

I. SECTION	J. TOWNSHIP	K. RANGE	L. SPAINISH LAND GRANT	M. QUARTER SECTIONS	N. OWNERSHIP
					☒ PRIVATE ☐ LOCAL ☐ STATE ☐ FEDERAL ☐ MIX

O. AGENCY(S)

P. UTM ZONE	EASTING	NORTHING	USGS QUADRANGLE	Q. AREA(S) OF SIGNIFICANCE/CONTEXT(S)
1.			COLUMBIA	1. 030 ARCHITECTURE
2.				2. 280 SOCIAL HISTORY
3.				3. 070 community planning
4.				4.

R. SIGNIFICANT PERSON(s)
1.
2.
3.

S. SIGNIFICANT EVENT DATE(S)
1.
2.

T. SIGNIFICANCE

☐ SEE CONTINUATION SHEET

MO 780-1257 (5-92)

MISSOURI DEPARTMENT OF NATURAL RESOURCES
HISTORIC PRESERVATION PROGRAM

P.O. BOX 176
JEFFERSSON CITY, MO 65102

2.A.ARCHITECT/BUILDER/DESIGNER/ENGINEER 1. 2. 3.			
2.B. ARCHITECTURAL STYLE ~~65~~ BUNGALOW		2.C. VERNACULAR TYPE 22 BUNGALOW/BUNGALOID	
2.D. CONSTRUCTION DATE CIRCA. 1928	2.E. ALTERATION DATE 1. 2. 3. 4. 5.		
2.F. RECONSTRUCTION DATE	2.G. DATE MOVED	2.H. DESTRUCTION DATE	2.I. OWNER'S NAME & ADDRESS WILLIAM DEE MONTPLAISIR 65205 COLUMBIA MO 65205
2.J. HISTORIC FUNCTION 1. 01 DOMESTIC 2. 3. 4. 5.			
2.K. HISTORIC SUBFUNCTION 1. 01A SINGLE FAMILY 2. 3. 4. 5.			
2.L. NO. OF ANCILLARY STRUCTURES 1	2.M. RESOURCE TYPE ☒ BUILDING ☐ SITE ☐ STRUCTURE ☐ OBJECT	2.N STORIES 1. 1 2. 3.	
2.O. STRUCTURAL SYSTEM NW wood, undetermined 1. ~~PR PLATFORM FRAME~~	2.P. EXTERIOR WALL MATERIALS 1. 21 WEATHER BOARD	2.Q. OTHER MATERIALS 1. 20 WOOD 3.	
2.	2. 25 SHAKE SHINGLE	2. 30 BRICK 4.	
2.R. ROOF SHAPES 1. GB GABLE	2.S. ROOF MATERIALS 1. 63 ASPHALT SHINGLES	2.T. ROOF FEATURES 1. 4.	
2.	2.	2.	2.U. FOUNDATION MATERIALS 1. 65 CONCRETE
3.	3.	3	2.
2.V. PORCHES 1. ~~EU FULL FR~~ONT R1 recessed	2. SI SIDE	3.	2.W. PLAN RC RECTANGLE
FURTHER DESCRIPTION		DESCRIPTION OF ENVIRONMENT AND OUTBUILDINGS SINGLE FRAME E GARAGE	
SOURCES OF INFORMATION ☐ (SEE CONTINUATION SHEET)	PREPARED BY DEBBIE SHEALS	ORGANIZATION	DATE 10-11-93

MISSOURI HISTORIC BUILDING INVENTORY FORM - CONTINUATION SHEET

REFERENCE NUMBER	A. HISTORIC NAME	B. COUNTY	C. ADDRESS
	BROUGHTON HOUSE	BOONE	Bouchelle 1505 COLUMBIA

CURRENT CONDITION ☐ EXCELLENT ☒ GOOD ☐ FAIR ☐ POOR

DO ALTERATIONS AFFFECT INTEGRITY? ☐ YES ☒ NO ☐ POSSIBLY

PROPERTY IS : OWNER OCCUPIED ☐ YES

RENTED TO A FAMILY ☐ YES

RENTED TO MULTIPLE UNRELATED TENANTS? ☒ YES NUMBER OF TENANTS 2

ARE THERE MULTIPLE UNITS IN ONE BUILDING:

A. AS BUILT ☐ YES # OF UNITS

B. CONVERTED ☐ YES # OF UNITS

SIGNIFICANCE

MISSOURI HISTORIC BUILDING INVENTORY FORM - CONTINUATION SHEET

REFERENCE NUMBER	A. HISTORIC NAME	B. COUNTY	C. ADDRESS
	BROUGHTON HOUSE	BOONE	BOUCHELLE 1505 COLUMBIA

HISTORIC RESIDENTS

Bouchelle 1505

1928: Willis J Burner, Mu Assistant Professor Spainish
1933: Margaret Broughton,
1936: M A Broughton, Mu Student
1940: Margaret A Broughton,

SOURCES OF INFORMATION

Columbia City Directory 1907. Quincy, Illinois: R.E.Hackman Publisher, 1907.

Columbia City Directory 1909. Quincy, Illinois: R.E.Hackman Publisher, 1909.

Columbia City Directory 1911-12. Quincy, Illinois: R.E.Hackman Publisher, 1912.

Columbia City Directory 1915. Quincy, Illinois: R.E.Hackman Publisher, 1915.

Columbia City Directory 1917. Quincy, Illinois: R.E.Hackman Publisher, 1917.

Columbia and Boone County Directory 1923. E.W. Stephens Publishing Co. 1923.

Columbia, Missouri City Directory1925-1926. Danville, Illinois: Heber page Directroy Company, 1926

Columbia, Missouri City Directory 1927. St. Louis, Mo: R.L. Polk & Co, 1927.

Columbia, Missouri City Directory 1930-31. Columbia, Mo.: James Directory co., 1931.

Directory of Columbia, Mo. and Boone County 1933. Columbia, Mo.: Herald-Statesman Publishing Co., 1933.

City Directory Columbia, Mo. and Boone County 1936. Quincy, Illinois: Artkraft Directory Publishers, Inc., 1936.

Polk's Columbia (Boone County, Mo.) City Directory 1940. Kansas City: R. L. Polk & Co., 1940.

Sanborn Map Columbia, Missouri,1925, # 23. New York: Sanborn Map Company 1925.

Sanborn Map Columbia, Missouri,1931, # 39. New York: Sanborn Map Company, 1931.


ONE
WAY

REFERENCE NUMBER	A. HISTORIC NAME
93BO0032	FLYNN HOUSE
B. COUNTY: BOONE	C. OTHER NAME(S)

D. ADDRESS	E. CITY	F. VICINITY	G. RESTRICTED	H. ACREAGE
BOUCHELLE 1507	COLUMBIA	☐ VICINITY		

I. SECTION	J. TOWNSHIP	K. RANGE	L. SPAINISH LAND GRANT	M. QUARTER SECTIONS	N. OWNERSHIP
					☒ PRIVATE ☐ LOCAL ☐ STATE ☐ FEDERAL ☐ MIX

O. AGENCY(S)

P. UTM ZONE	EASTING	NORTHING	USGS QUADRANGLE	Q. AREA(S) OF SIGNIFICANCE/CONTEXT(S)
1.			COLUMBIA	1. 030 ARCHITECTURE
2.				2. 280 SOCIAL HISTORY
3.				3. 070 community planning
4.				4.

R. SIGNIFICANT PERSON(s)
1.
2.
3.

S. SIGNIFICANT EVENT DATE(S)
1.
2.

T. SIGNIFICANCE

☐ SEE CONTINUATION SHEET

MO 780-1257 (5-92)

MISSOURI DEPARTMENT OF NATURAL RESOURCES
HISTORIC PRESERVATION PROGRAM

P.O. BOX 176
JEFFERSSON CITY, MO 65102

2.A.ARCHITECT/BUILDER/DESIGNER/ENGINEER 1.	2.		3.	
2.B. ARCHITECTURAL STYLE			2.C. VERNACULAR TYPE 49 RES. UNDETERMINED VERNACULAR AFFINITY (COTTAGE)	
2.D. CONSTRUCTION DATE CIRCA. 1940	2.E. ALTERATION DATE 1. 0000	2.	3.	4. 5.
2.F. RECONSTRUCTION DATE	2.G. DATE MOVED	2.H. DESTRUCTION DATE	2.I. OWNER'S NAME & ADDRESS TIMOTHY CLARK FLYNN 65201 COLUMBIA MO	
2.J. HISTORIC FUNCTION 1. 01 DOMESTIC	2.	3.	4.	5.
2.K. HISTORIC SUBFUNCTION 1. 01A SINGLE FAMILY	2.	3.	4.	5.
2.L. NO. OF ANCILLARY STRUCTURES 1	2.M. RESOURCE TYPE ☒ BUILDING ☐ SITE ☐ STRUCTURE ☐ OBJECT		2.N STORIES 1. 1 1/2	2. 3.
2.O. STRUCTURAL SYSTEM wu wood, undetermined 1. ~~PR PLATFORM FRAME~~	2.P. EXTERIOR WALL MATERIALS 1. 92 VINYL		2.Q. OTHER MATERIALS 1. 20 WOOD	3.
2.	2. 30 BRICK		2.	4.
2.R. ROOF SHAPES 1. IG INTERSECTING GABLE	2.S. ROOF MATERIALS 1. 63 ASPHALT SHINGLES		2.T. ROOF FEATURES 1.	4.
2.	2.		2.	2.U. FOUNDATION MATERIALS 1. 65 CONCRETE
3.	3.		3	2.
2.V. PORCHES 1. OH ONE-HALF	2. SI SIDE		3.	2.W. PLAN IR IRREGULAR
FURTHER DESCRIPTION			DESCRIPTION OF ENVIRONMENT AND OUTBUILDINGS 2 CAR GARAGE MAY BE ORIGINAL	
SOURCES OF INFORMATION ☐ (SEE CONTINUATION SHEET)	PREPARED BY DEBBIE SHEALS		ORGANIZATION	DATE 10-11-93

MISSOURI HISTORIC BUILDING INVENTORY FORM - CONTINUATION SHEET

REFERENCE NUMBER	A. HISTORIC NAME	B. COUNTY	C. ADDRESS
	FLYNN HOUSE	BOONE	Bouchelle 1507 COLUMBIA

APPEARS TO STILL BE IN ORIGINAL FAMILY

CURRENT CONDITION ☐ EXCELLENT ☒ GOOD ☐ FAIR ☐ POOR

DO ALTERATIONS AFFFECT INTEGRITY? ☐ YES ☐ NO ☒ POSSIBLY

VINYL SIDING

PROPERTY IS : OWNER OCCUPIED ☒ YES

RENTED TO A FAMILY ☐ YES

RENTED TO MULTIPLE UNRELATED TENANTS? ☐ YES NUMBER OF TENANTS ☐

ARE THERE MULTIPLE UNITS IN ONE BUILDING:

A. AS BUILT ☐ YES # OF UNITS ☐

B. CONVERTED ☐ YES # OF UNITS ☐

SIGNIFICANCE

MISSOURI HISTORIC BUILDING INVENTORY FORM - CONTINUATION SHEET

REFERENCE NUMBER	A. HISTORIC NAME	B. COUNTY	C. ADDRESS
	FLYNN HOUSE	BOONE	BOUCHELLE 1507 COLUMBIA

HISTORIC RESIDENTS

Bouchelle 1507

1940: L Doral Flyn, Salesman

SOURCES OF INFORMATION

Columbia City Directory 1907. Quincy, Illinois: R.E.Hackman Publisher, 1907.

Columbia City Directory 1909. Quincy, Illinois: R.E.Hackman Publisher, 1909.

Columbia City Directory 1911-12. Quincy, Illinois: R.E.Hackman Publisher, 1912.

Columbia City Directory 1915. Quincy, Illinois: R.E.Hackman Publisher, 1915.

Columbia City Directory 1917. Quincy, Illinois: R.E.Hackman Publisher, 1917.

Columbia and Boone County Directory 1923. E.W. Stephens Publishing Co. 1923.

Columbia, Missouri City Directory1925-1926. Danville, Illinois: Heber page Directroy Company, 1926

Columbia, Missouri City Directory 1927. St. Louis, Mo: R.L. Polk & Co, 1927.

Columbia, Missouri City Directory 1930-31. Columbia, Mo.: James Directory co., 1931.

Directory of Columbia, Mo. and Boone County 1933. Columbia, Mo.: Herald-Statesman Publishing Co., 1933.

City Directory Columbia, Mo. and Boone County 1936. Quincy, Illinois: Artkraft Directory Publishers, Inc., 1936.

Polk's Columbia (Boone County, Mo.) City Directory 1940. Kansas City: R. L. Polk & Co., 1940.

Sanborn Map Columbia, Missouri,1925, # 23. New York: Sanborn Map Company, 1925.

Sanborn Map Columbia, Missouri,1931, # 39. New York: Sanborn Map Company, 1931.



REFERENCE NUMBER	A. HISTORIC NAME
93BO 0033	BURR, CHARLES H., HOUSE
B. COUNTY: BOONE	C. OTHER NAME(S)

D. ADDRESS	E. CITY	F. VICINITY	G. RESTRICTED	H. ACREAGE
BOUCHELLE 1509	COLUMBIA	☐ VICINITY		

I. SECTION	J. TOWNSHIP	K. RANGE	L. SPAINISH LAND GRANT	M. QUARTER SECTIONS	N. OWNERSHIP
					☒ PRIVATE ☐ LOCAL ☐ STATE ☐ FEDERAL ☐ MIX

O. AGENCY(S)

P. UTM ZONE	EASTING	NORTHING	USGS QUADRANGLE	Q. AREA(S) OF SIGNIFICANCE/CONTEXT(S)
1.			COLUMBIA	1. 030 ARCHITECTURE
2.				2. 280 SOCIAL HISTORY
3.				3. 070 community planning
4.				4.

R. SIGNIFICANT PERSON(s)
1.
2.
3.

S. SIGNIFICANT EVENT DATE(S)
1.
2.

T. SIGNIFICANCE

☐ SEE CONTINUATION SHEET

MO 780-1257 (5-92)

MISSOURI DEPARTMENT OF NATURAL RESOURCES
HISTORIC PRESERVATION PROGRAM

P.O. BOX 176
JEFFERSSON CITY, MO 65102

2.A.ARCHITECT/BUILDER/DESIGNER/ENGINEER 1. 2. 3.			
2.B. ARCHITECTURAL STYLE ~~65 BUNGALOW~~		2.C. VERNACULAR TYPE 22 BUNGALOW/BUNGALOID	
2.D. CONSTRUCTION DATE CIRCA. 1926	2.E. ALTERATION DATE 1. 2. 3. 4. 5.		
2.F. RECONSTRUCTION DATE	2.G. DATE MOVED	2.H. DESTRUCTION DATE	2.I. OWNER'S NAME & ADDRESS CHARLES P MERILAN 65201 COLUMBIA MO 65205
2.J. HISTORIC FUNCTION 1. 01 DOMESTIC 2. 3. 4. 5.			
2.K. HISTORIC SUBFUNCTION 1. 01A SINGLE FAMILY 2. 3. 4. 5.			
2.L. NO. OF ANCILLARY STRUCTURES 0	2.M. RESOURCE TYPE ☒ BUILDING ☐ SITE ☐ STRUCTURE ☐ OBJECT	2.N STORIES 1. 1 2. 3.	
2.O. STRUCTURAL SYSTEM 1. ~~PR PLATFORM FRAME~~ wu wood, undetermined	2.P. EXTERIOR WALL MATERIALS 1. 30 BRICK	2.Q. OTHER MATERIALS 1. 51 IRON 3.	
2.	2. 30 BRICK	2. 20 WOOD 4.	
2.R. ROOF SHAPES 1. IG INTERSECTING GABLE	2.S. ROOF MATERIALS 1. 63 ASPHALT SHINGLES	2.T. ROOF FEATURES 1. 4.	
2.	2.	2.	2.U. FOUNDATION MATERIALS 1. 65 CONCRETE
3.	3.	3	2.
2.V. PORCHES 1. FU FULL FRONT	2. SI SIDE	3.	2.W. PLAN IR IRREGULAR
FURTHER DESCRIPTION		DESCRIPTION OF ENVIRONMENT AND OUTBUILDINGS	
SOURCES OF INFORMATION ☐ (SEE CONTINUATION SHEET)	PREPARED BY DEBBIE SHEALS	ORGANIZATION	DATE 10-11-93

MISSOURI HISTORIC BUILDING INVENTORY FORM - CONTINUATION SHEET

REFERENCE NUMBER	A. HISTORIC NAME	B. COUNTY	C. ADDRESS
	BURR, CHARLES H., HOUSE	BOONE	Bouchelle 1509 COLUMBIA

OWNER DEAD SET AGAINST THE NATIONAL REGISTER

CURRENT CONDITION ☒ EXCELLENT ☐ GOOD ☐ FAIR ☐ POOR

DO ALTERATIONS AFFFECT INTEGRITY? ☐ YES ☐ NO ☒ POSSIBLY

VINYL SIDING / PORCH POSTS APPEAR TO BE MODERN CHANGES

PROPERTY IS : OWNER OCCUPIED ☒ YES

RENTED TO A FAMILY ☐ YES

RENTED TO MULTIPLE UNRELATED TENANTS? ☐ YES NUMBER OF TENANTS ☐

ARE THERE MULTIPLE UNITS IN ONE BUILDING:

A. AS BUILT ☐ YES # OF UNITS ☐

B. CONVERTED ☐ YES # OF UNITS ☐

SIGNIFICANCE

MISSOURI HISTORIC BUILDING INVENTORY FORM - CONTINUATION SHEET

REFERENCE NUMBER	A. HISTORIC NAME	B. COUNTY	C. ADDRESS
	BURR, CHARLES H., HOUSE	BOONE	BOUCHELLE 1509 COLUMBIA

HISTORIC RESIDENTS

Bouchelle 1509

1926: ,
1928: Charles H Burr, Mechanic
1930: Charles H Burr, Mechanic
1933: Carl Portwood, Salesman
1940: Walter A Kottman, Supt White Eagle Dairy Co

SOURCES OF INFORMATION

Columbia City Directory 1907. Quincy, Illinois: R.E.Hackman Publisher, 1907.

Columbia City Directory 1909. Quincy, Illinois: R.E.Hackman Publisher, 1909.

Columbia City Directory 1911-12. Quincy, Illinois: R.E.Hackman Publisher, 1912.

Columbia City Directory 1915. Quincy, Illinois: R.E.Hackman Publisher, 1915.

Columbia City Directory 1917. Quincy, Illinois: R.E.Hackman Publisher, 1917.

Columbia and Boone County Directory 1923. E.W. Stephens Publishing Co. 1923.

Columbia, Missouri City Directory1925-1926. Danville, Illinois: Heber page Directroy Company, 1926

Columbia, Missouri City Directory 1927. St. Louis, Mo: R.L. Polk & Co, 1927.

Columbia, Missouri City Directory 1930-31. Columbia, Mo.: James Directory co., 1931.

Directory of Columbia, Mo. and Boone County 1933. Columbia, Mo.: Herald-Statesman Publishing Co., 1933.

City Directory Columbia, Mo. and Boone County 1936. Quincy, Illinois: Artkraft Directory Publishers, Inc., 1936.

Polk's Columbia (Boone County, Mo.) City Directory 1940. Kansas City: R. L. Polk & Co., 1940.

Sanborn Map Columbia, Missouri,1925, # 23. New York: Sanborn Map Company, 1925.

Sanborn Map Columbia, Missouri,1931, # 39. New York: Sanborn Map Company, 1931.



REFERENCE NUMBER	A. HISTORIC NAME
93BO 0034	KOPEL, SAMUEL, HOUSE
B. COUNTY: BOONE	C. OTHER NAME(S)

D. ADDRESS	E. CITY	F. VICINITY	G. RESTRICTED	H. ACREAGE
BOUCHELLE 1511	COLUMBIA	☐ VICINITY		

I. SECTION	J. TOWNSHIP	K. RANGE	L. SPAINISH LAND GRANT	M. QUARTER SECTIONS	N. OWNERSHIP
					☒ PRIVATE ☐ LOCAL ☐ STATE ☐ FEDERAL ☐ MIX

O. AGENCY(S)

P. UTM ZONE	EASTING	NORTHING	USGS QUADRANGLE	Q. AREA(S) OF SIGNIFICANCE/CONTEXT(S)
1.			COLUMBIA	1. 030 ARCHITECTURE
2.				2. 280 SOCIAL HISTORY
3.				3. 070 community planning
4.				4.

R. SIGNIFICANT PERSON(s)
1.
2.
3.

S. SIGNIFICANT EVENT DATE(S)
1.
2.

T. SIGNIFICANCE

☐ SEE CONTINUATION SHEET

MO 780-1257 (5-92)

MISSOURI DEPARTMENT OF NATURAL RESOURCES
HISTORIC PRESERVATION PROGRAM

P.O. BOX 176
JEFFERSSON CITY, MO 65102

2.A. ARCHITECT/BUILDER/DESIGNER/ENGINEER 1.	2.	3.		
2.B. ARCHITECTURAL STYLE ~~65 BUNGALOW~~			2.C. VERNACULAR TYPE 22 BUNGALOW/BUNGALOID	
2.D. CONSTRUCTION DATE CIRCA. 1926	2.E. ALTERATION DATE 1. 2000	2.	3.	4. 5.
2.F. RECONSTRUCTION DATE	2.G. DATE MOVED	2.H. DESTRUCTION DATE	2.I. OWNER'S NAME & ADDRESS JOHN JOSEPH PASCUCCI 65201 COLUMBIA MO	
2.J. HISTORIC FUNCTION 1. 01 DOMESTIC	2.	3.	4.	5.
2.K. HISTORIC SUBFUNCTION 1. 01A SINGLE FAMILY	2.	3.	4.	5.
2.L. NO. OF ANCILLARY STRUCTURES [1]	2.M. RESOURCE TYPE ☒ BUILDING ☐ SITE ☐ STRUCTURE ☐ OBJECT		2.N STORIES 1. [1 1/2]	2. [ ] 3. [ ]
2.O. STRUCTURAL SYSTEM 1. LB LOAD BEARING BRICK	2.P. EXTERIOR WALL MATERIALS 1. 30 BRICK	2.Q. OTHER MATERIALS 1. 20 WOOD	3.	
2.	2. 25 SHAKE SHINGLE	2.	4.	
2.R. ROOF SHAPES 1. GB GABLE	2.S. ROOF MATERIALS 1. 63 ASPHALT SHINGLES	2.T. ROOF FEATURES 1. DR GABLE DORMER	4.	
2.	2.	2.	2.U. FOUNDATION MATERIALS 1. 65 CONCRETE	
3.	3.	3	2. 30 BRICK	
2.V. PORCHES 1. R1 RECESSED-1 STORY	2.	3.	2.W. PLAN IR IRREGULAR	
FURTHER DESCRIPTION		DESCRIPTION OF ENVIRONMENT AND OUTBUILDINGS FRAME GARAGE APPEARS TO BE ORIGINAL		
SOURCES OF INFORMATION ☐ (SEE CONTINUATION SHEET)	PREPARED BY DEBBIE SHEALS	ORGANIZATION	DATE 10-11-93	

MISSOURI HISTORIC BUILDING INVENTORY FORM - CONTINUATION SHEET

REFERENCE NUMBER	A. HISTORIC NAME	B. COUNTY	C. ADDRESS
	KOPEL, SAMUEL, HOUSE	BOONE	Bouchelle 1511 COLUMBIA

WELL TENDED YARD DOORS MARKED A UPSTAIRS B DOWN
SAMUEL KOPEL WORKED FOR THE CHICAGO IRON AND METAL CO
LIVED HERE 1930-1940+

CURRENT CONDITION ☒ EXCELLENT ☐ GOOD ☐ FAIR ☐ POOR

DO ALTERATIONS AFFFECT INTEGRITY? ☐ YES ☐ NO ☒ POSSIBLY

FRONT PORCH ENCLOSED AND LOUVERED DOOR ADDED

PROPERTY IS : OWNER OCCUPIED ☐ YES
RENTED TO A FAMILY ☐ YES

RENTED TO MULTIPLE UNRELATED TENANTS? ☐ YES NUMBER OF TENANTS ☐

ARE THERE MULTIPLE UNITS IN ONE BUILDING:
A. AS BUILT ☐ YES # OF UNITS ☐

B. CONVERTED ☒ YES # OF UNITS 2

SIGNIFICANCE

MISSOURI HISTORIC BUILDING INVENTORY FORM - CONTINUATION SHEET

REFERENCE NUMBER	A. HISTORIC NAME	B. COUNTY	C. ADDRESS
	KOPEL, SAMUEL, HOUSE	BOONE	BOUCHELLE 1511 COLUMBIA

HISTORIC RESIDENTS

Bouchelle 1511

1926: Francis L Early, Mu Student
1928: Francis L Early, Mu Student
1930: Samuel Kopel, Supt Chicago Iron And Metal Co
1933: Samuel Kopel, Supt Chicago Iron And Metal Co
1936: Samuel Kopel, Supt Chicago Iron And Metal Co
1940: Samuel Kopel, Supt Chicago Ironand Metal Co

SOURCES OF INFORMATION

Columbia City Directory 1907. Quincy, Illinois: R.E.Hackman Publisher, 1907.

Columbia City Directory 1909. Quincy, Illinois: R.E.Hackman Publisher, 1909.

Columbia City Directory 1911-12. Quincy, Illinois: R.E.Hackman Publisher, 1912.

Columbia City Directory 1915. Quincy, Illinois: R.E.Hackman Publisher, 1915.

Columbia City Directory 1917. Quincy, Illinois: R.E.Hackman Publisher, 1917.

Columbia and Boone County Directory 1923. E.W. Stephens Publishing Co. 1923.

Columbia, Missouri City Directory1925-1926. Danville, Illinois: Heber page Directroy Company, 1926

Columbia, Missouri City Directory 1927. St. Louis, Mo: R.L. Polk & Co, 1927.

Columbia, Missouri City Directory 1930-31. Columbia, Mo.: James Directory co., 1931.

Directory of Columbia, Mo. and Boone County 1933. Columbia, Mo.: Herald-Statesman Publishing Co., 1933.

City Directory Columbia, Mo. and Boone County 1936. Quincy, Illinois: Artkraft Directory Publishers, Inc., 1936.

Polk's Columbia (Boone County, Mo.) City Directory 1940. Kansas City: R. L. Polk & Co., 1940.

Sanborn Map Columbia, Missouri,1925, # 23. New York: Sanborn Map Company, 1925.

Sanborn Map Columbia, Missouri,1931, # 39. New York: Sanborn Map Company, 1931.

REFERENCE NUMBER	A. HISTORIC NAME
93BO0035	BERRY, LEWIS W., HOUSE
B. COUNTY: BOONE	C. OTHER NAME(S)

D. ADDRESS	E. CITY	F. VICINITY	G. RESTRICTED	H. ACREAGE
BOUCHELLE 1513	COLUMBIA	☐ VICINITY		

I. SECTION	J. TOWNSHIP	K. RANGE	L. SPAINISH LAND GRANT	M. QUARTER SECTIONS	N. OWNERSHIP
					☒ PRIVATE ☐ LOCAL ☐ STATE ☐ FEDERAL ☐ MIX

O. AGENCY(S)

P. UTM ZONE	EASTING	NORTHING	USGS QUADRANGLE	Q. AREA(S) OF SIGNIFICANCE/CONTEXT(S)
1.			COLUMBIA	1. 030 ARCHITECTURE
2.				2. 280 SOCIAL HISTORY
3.				3. 070 community planning
4.				4.

R. SIGNIFICANT PERSON(s)	T. SIGNIFICANCE
1.	
2.	
3.	
S. SIGNIFICANT EVENT DATE(S)	
1.	
2.	☐ SEE CONTINUATION SHEET

MO 780-1257 (5-92)

MISSOURI DEPARTMENT OF NATURAL RESOURCES
HISTORIC PRESERVATION PROGRAM

P.O. BOX 176
JEFFERSSON CITY, MO 65102

2.A.ARCHITECT/BUILDER/DESIGNER/ENGINEER 1. 2. 3.			
2.B. ARCHITECTURAL STYLE			2.C. VERNACULAR TYPE 01 AMERICAN FOURSQUARE
2.D. CONSTRUCTION DATE CIRCA. 1912	2.E. ALTERATION DATE 1. 2. 3. 4. 5.		
2.F. RECONSTRUCTION DATE	2.G. DATE MOVED	2.H. DESTRUCTION DATE	2.I. OWNER'S NAME & ADDRESS REX & PATRICIA WAID 65201 COLUMBIA MO 65205
2.J. HISTORIC FUNCTION 1. 01 DOMESTIC 2. 3. 4. 5.			
2.K. HISTORIC SUBFUNCTION 1. 01A SINGLE FAMILY 2. 3. 4. 5.			
2.L. NO. OF ANCILLARY STRUCTURES 0	2.M. RESOURCE TYPE ☒ BUILDING ☐ SITE ☐ STRUCTURE ☐ OBJECT		2.N STORIES 1. 2 2. 3.
2.O. STRUCTURAL SYSTEM 1. ~~PR PLATFORM FRAME~~ wu wood, undetermined	2.P. EXTERIOR WALL MATERIALS 1. 64 ASBESTOS	2.Q. OTHER MATERIALS 1. 20 WOOD 3.	
2.	2.	2. 4.	
2.R. ROOF SHAPES 1. HP HIPPED	2.S. ROOF MATERIALS 1. 63 ASPHALT SHINGLES	2.T. ROOF FEATURES 1. 4.	
2.	2.	2.	2.U. FOUNDATION MATERIALS 1. 65 CONCRETE
3.	3.	3	2.
2.V. PORCHES 1. OB OTHER BAY 2. SI SMALL 2-STORY SIDE 3. REAR			2.W. PLAN SQ SQUARE
FURTHER DESCRIPTION		DESCRIPTION OF ENVIRONMENT AND OUTBUILDINGS	
SOURCES OF INFORMATION ☐ (SEE CONTINUATION SHEET)	PREPARED BY DEBBIE SHEALS	ORGANIZATION	DATE 10-11-93

MISSOURI HISTORIC BUILDING INVENTORY FORM - CONTINUATION SHEET

REFERENCE NUMBER	A. HISTORIC NAME	B. COUNTY	C. ADDRESS
	BERRY, LEWIS W., HOUSE	BOONE	Bouchelle 1513 COLUMBIA

BAY WINDOW TO ONE SIDE
A J MCROBERTS THINKS THIS IS THE OLDEST HOUSE ON THE STREET
LEWIS BERRY RAN A GROCERY COMPANY

CURRENT CONDITION ☐ EXCELLENT ☒ GOOD ☒ FAIR ☐ POOR

DO ALTERATIONS AFFFECT INTEGRITY? ☐ YES ☐ NO ☒ POSSIBLY

OVERSIZE ASBESTOS SHINGLE SIDING

PROPERTY IS : OWNER OCCUPIED ☐ YES
RENTED TO A FAMILY ☐ YES

RENTED TO MULTIPLE UNRELATED TENANTS? ☐ YES NUMBER OF TENANTS ☐

ARE THERE MULTIPLE UNITS IN ONE BUILDING:
A. AS BUILT ☐ YES # OF UNITS ☐

B. CONVERTED ☒ YES # OF UNITS 2

SIGNIFICANCE

MISSOURI HISTORIC BUILDING INVENTORY FORM - CONTINUATION SHEET

REFERENCE NUMBER	A. HISTORIC NAME	B. COUNTY	C. ADDRESS
	BERRY, LEWIS W., HOUSE	BOONE	BOUCHELLE 1513 COLUMBIA

HISTORIC RESIDENTS

Bouchelle 1513

1912: Lewis W Berry, Grocer
1915: Lewis W Berry, Grocer
1917: Lewis W Berry, Grocer
1923: Lewis W Berry, Grocer
1926: F L Duley, Mu Associate Professor Agr Prof Soils
1928: ,
1930: R A Brunk, Mu Student
1933: Roy Ruskin, Partner Wheel Cafe
1936: Warren Hall, Mu Supt Creamery Mu Dairy
1936: Roy Rumans, Mu Dairyman
1940: Warren C Hall, Mu Instructor

SOURCES OF INFORMATION

Columbia City Directory 1907. Quincy, Illinois: R.E.Hackman Publisher, 1907.

Columbia City Directory 1909. Quincy, Illinois: R.E.Hackman Publisher, 1909.

Columbia City Directory 1911-12. Quincy, Illinois: R.E.Hackman Publisher, 1912.

Columbia City Directory 1915. Quincy, Illinois: R.E.Hackman Publisher, 1915.

Columbia City Directory 1917. Quincy, Illinois: R.E.Hackman Publisher, 1917.

Columbia and Boone County Directory 1923. E.W. Stephens Publishing Co. 1923.

Columbia, Missouri City Directory1925-1926. Danville, Illinois: Heber page Directroy Company, 1926

Columbia, Missouri City Directory 1927. St. Louis, Mo: R.L. Polk & Co, 1927.

Columbia, Missouri City Directory 1930-31. Columbia, Mo.: James Directory co., 1931.

Directory of Columbia, Mo. and Boone County 1933. Columbia, Mo.: Herald-Statesman Publishing Co., 1933.

City Directory Columbia, Mo. and Boone County 1936. Quincy, Illinois: Artkraft Directory Publishers, Inc., 1936.

Polk's Columbia (Boone County, Mo.) City Directory 1940. Kansas City: R. L. Polk & Co., 1940.

Sanborn Map Columbia, Missouri,1925, # 23. New York: Sanborn Map Company, 1925.

Sanborn Map Columbia, Missouri,1931, # 39. New York: Sanborn Map Company, 1931.

REFERENCE NUMBER	A. HISTORIC NAME
~~13BO-223~~	not assigned
B. COUNTY BOONE	C. OTHER NAME(S)

D. ADDRESS	E. CITY	F. VICINITY	G. RESTRICTED	H. ACREAGE
BOUCHELLE 1515	COLUMBIA	☐ VICINITY		

I. SECTION	J. TOWNSHIP	K. RANGE	L. SPAINISH LAND GRANT	M. QUARTER SECTIONS	N. OWNERSHIP
					☐ PRIVATE ☐ LOCAL ☐ STATE ☐ FEDERAL ☐ MIX

O. AGENCY(S)

P. UTM ZONE	EASTING	NORTHING	USGS QUADRANGLE	Q. AREA(S) OF SIGNIFICANCE/CONTEXT(S)
1.			COLUMBIA	1.
2.				2.
3.				3.
4.				4.

R. SIGNIFICANT PERSON(s)	T. SIGNIFICANCE
1.	
2.	
3.	
S. SIGNIFICANT EVENT DATE(S) 1.	
2.	☐ SEE CONTINUATION SHEET

MO 780-1257 (5-92)

MISSOURI DEPARTMENT OF NATURAL RESOURCES
HISTORIC PRESERVATION PROGRAM

P.O. BOX 176
JEFFERSSON CITY, MO 65102

2.A.ARCHITECT/BUILDER/DESIGNER/ENGINEER 1. 2. 3.			
2.B. ARCHITECTURAL STYLE		2.C. VERNACULAR TYPE 49 RES. UNDETERMINED VERNACULAR AFFINITY	
2.D. CONSTRUCTION DATE CIRCA. 1950	2.E. ALTERATION DATE 1. MODERN SIDING 2. 3. 4. 5.		
2.F. RECONSTRUCTION DATE	2.G. DATE MOVED	2.H. DESTRUCTION DATE	2.I. OWNER'S NAME & ADDRESS JOHN W & DAVID N FARRIS 65256 HARRISBURG MO
2.J. HISTORIC FUNCTION 1. 01 DOMESTIC 2. 3. 4. 5.			
2.K. HISTORIC SUBFUNCTION 1. 01A SINGLE FAMILY 2. 3. 4. 5.			
2.L. NO. OF ANCILLARY STRUCTURES 0	2.M. RESOURCE TYPE ☐ BUILDING ☐ SITE ☐ STRUCTURE ☐ OBJECT	2.N STORIES 1. 2. 3.	
2.O. STRUCTURAL SYSTEM 1. PR PLATFORM FRAME	2.P. EXTERIOR WALL MATERIALS 1. 92 VINYL	2.Q. OTHER MATERIALS 1. 20 WOOD 3.	
2.	2.	2. 4.	
2.R. ROOF SHAPES 1. GB GABLE	2.S. ROOF MATERIALS 1. 63 ASPHALT SHINGLES	2.T. ROOF FEATURES 1. DR SHED DORMER 4.	
2.	2.	2.	2.U. FOUNDATION MATERIALS 1.
3.	3.	3	2.
2.V. PORCHES 1. OB OTHER BAY 2. DK DECK 3.			2.W. PLAN RC RECTANGLE
FURTHER DESCRIPTION		DESCRIPTION OF ENVIRONMENT AND OUTBUILDINGS	
SOURCES OF INFORMATION ☐ (SEE CONTINUATION SHEET)	PREPARED BY DEBBIE SHEALS	ORGANIZATION	DATE 10-11-93

MISSOURI HISTORIC BUILDING INVENTORY FORM - CONTINUATION SHEET

REFERENCE NUMBER	A. HISTORIC NAME	B. COUNTY	C. ADDRESS
		BOONE	Bouchelle 1515 COLUMBIA

CONSTRUCTION DATE??

CURRENT CONDITION ☒ EXCELLENT ☒ GOOD ☐ FAIR ☐ POOR

DO ALTERATIONS AFFFECT INTEGRITY? ☐ YES ☐ NO ☒ POSSIBLY

NEW SHIP LAP VINYL SIDING

PROPERTY IS : OWNER OCCUPIED ☐ YES

RENTED TO A FAMILY ☐ YES

RENTED TO MULTIPLE UNRELATED TENANTS? ☐ YES NUMBER OF TENANTS ☐

ARE THERE MULTIPLE UNITS IN ONE BUILDING:

A. AS BUILT ☐ YES # OF UNITS ☐

B. CONVERTED ☒ YES # OF UNITS 3

SIGNIFICANCE

non-contributing

REFERENCE NUMBER	A. HISTORIC NAME	B. COUNTY	C. ADDRESS
		BOONE	BOUCHELLE 1515 COLUMBIA

HISTORIC RESIDENTS

SOURCES OF INFORMATION

Columbia City Directory 1907. Quincy, Illinois: R.E.Hackman Publisher, 1907.

Columbia City Directory 1909. Quincy, Illinois: R.E.Hackman Publisher, 1909.

Columbia City Directory 1911-12. Quincy, Illinois: R.E.Hackman Publisher, 1912.

Columbia City Directory 1915. Quincy, Illinois: R.E.Hackman Publisher, 1915.

Columbia City Directory 1917. Quincy, Illinois: R.E.Hackman Publisher, 1917.

Columbia and Boone County Directory 1923. E.W. Stephens Publishing Co. 1923.

Columbia, Missouri City Directory1925-1926. Danville, Illinois: Heber page Directroy Company, 1926

Columbia, Missouri City Directory 1927. St. Louis, Mo: R.L. Polk & Co, 1927.

Columbia, Missouri City Directory 1930-31. Columbia, Mo.: James Directory co., 1931.

Directory of Columbia, Mo. and Boone County 1933. Columbia, Mo.: Herald-Statesman Publishing Co., 1933.

City Directory Columbia, Mo. and Boone County 1936. Quincy, Illinois: Artkraft Directory Publishers, Inc., 1936.

Polk's Columbia (Boone County, Mo.) City Directory 1940. Kansas City: R. L. Polk & Co., 1940.

Sanborn Map Columbia, Missouri,1925, # 23. New York: Sanborn Map Company, 1925.

Sanborn Map Columbia, Missouri,1931, # 39. New York: Sanborn Map Company, 1931.

BO-AS-00-020

REFERENCE NUMBER	A. HISTORIC NAME
93BO 0012	JOHANNES, MRS. M.C. , HOUSE
B. COUNTY	C. OTHER NAME(S)
BOONE	

D. ADDRESS	E. CITY	F. VICINITY	G. RESTRICTED	H. ACREAGE
BLAIR 400	COLUMBIA	☐ VICINITY		

I. SECTION	J. TOWNSHIP	K. RANGE	L. SPAINISH LAND GRANT	M. QUARTER SECTIONS	N. OWNERSHIP
					☒ PRIVATE ☐ LOCAL ☐ STATE ☐ FEDERAL ☐ MIX

O. AGENCY(S)

P. UTM ZONE	EASTING	NORTHING	USGS QUADRANGLE	Q. AREA(S) OF SIGNIFICANCE/CONTEXT(S)
1.			COLUMBIA	1. 030 ARCHITECTURE
2.				2. 280 SOCIAL HISTORY
3.				3. 710 community planning
4.				4.

R. SIGNIFICANT PERSON(s)	T. SIGNIFICANCE
1.	
2.	
3.	
S. SIGNIFICANT EVENT DATE(S)	
1.	
2.	☐ SEE CONTINUATION SHEET

MO 780-1257 (5-92)

MISSOURI DEPARTMENT OF NATURAL RESOURCES
HISTORIC PRESERVATION PROGRAM

P.O. BOX 176
JEFFERSSON CITY, MO 65102

2.A.ARCHITECT/BUILDER/DESIGNER/ENGINEER 1. 2. 3.				
2.B. ARCHITECTURAL STYLE			2.C. VERNACULAR TYPE 01 AMERICAN FOURSQUARE	
2.D. CONSTRUCTION DATE CIRCA. 1926	2.E. ALTERATION DATE 1. 2. 3. 4. 5.			
2.F. RECONSTRUCTION DATE	2.G. DATE MOVED	2.H. DESTRUCTION DATE	2.I. OWNER'S NAME & ADDRESS MING & DING-ZHAO LEE 65201 COLUMBIA MO	
2.J. HISTORIC FUNCTION 1. 01 DOMESTIC 2. 3. 4. 5.				
2.K. HISTORIC SUBFUNCTION 1. 01A SINGLE FAMILY 2. 3. 4. 5.				
2.L. NO. OF ANCILLARY STRUCTURES 1	2.M. RESOURCE TYPE ☒ BUILDING ☐ SITE ☐ STRUCTURE ☐ OBJECT		2.N STORIES 1. 2 2. 3.	
2.O. STRUCTURAL SYSTEM 1. CR CERAMIC BLOCK	2.P. EXTERIOR WALL MATERIALS 1. 30 BRICK	2.Q. OTHER MATERIALS 1. 3.		
2.	2.	2. 4.		
2.R. ROOF SHAPES 1. HP HIPPED	2.S. ROOF MATERIALS 1. 63 ASPHALT	2.T. ROOF FEATURES 1. DR DORMER 4.		
2.	2.	2.	2.U. FOUNDATION MATERIALS 1. 65 CONCRETE	
3.	3.	3	2.	
2.V. PORCHES 1. ST STOOP 2. SL SLEEPING 3. RS REAR STAIR			2.W. PLAN SQ SQUARE	
FURTHER DESCRIPTION		DESCRIPTION OF ENVIRONMENT AND OUTBUILDINGS		
SOURCES OF INFORMATION ☐ (SEE CONTINUATION SHEET)	PREPARED BY SCOTT MYERS	ORGANIZATION	DATE	

MISSOURI HISTORIC BUILDING INVENTORY FORM - CONTINUATION SHEET /

REFERENCE NUMBER	A. HISTORIC NAME	B. COUNTY	C. ADDRESS
	JOHANNES, MRS. M.C., HOUSE	BOONE	Blair 400 COLUMBIA

SAME PLAN AS 402 AND 404 BLAIR CT.

CURRENT CONDITION ☒ EXCELLENT ☐ GOOD ☐ FAIR ☐ POOR

DO ALTERATIONS AFFFECT INTEGRITY? ☐ YES ☐ NO ☒ POSSIBLY

JALOUSIE WINDOWS AND CHANGES TO PORCH

PROPERTY IS : OWNER OCCUPIED ☐ YES

RENTED TO A FAMILY ☐ YES

RENTED TO MULTIPLE UNRELATED TENANTS? ☒ YES NUMBER OF TENANTS 4

ARE THERE MULTIPLE UNITS IN ONE BUILDING:

A. AS BUILT ☐ YES # OF UNITS

B. CONVERTED ☐ YES # OF UNITS

SIGNIFICANCE

REFERENCE NUMBER	A. HISTORIC NAME	B. COUNTY	C. ADDRESS
	JOHANNES, MRS. M.C., HOUSE	BOONE	BLAIR 400 COLUMBIA

HISTORIC RESIDENTS

Blair 400

1926: Mrs Mc Johannes, Widow
1928: Cory E Renie,
1930: ,
1933: Emerson J Drury,
1936: Ralph Sogard, Mu Engineer
1940: Sam R Snoddy, Salesman

SOURCES OF INFORMATION

Columbia City Directory 1907. Quincy, Illinois: R.E.Hackman Publisher, 1907.

Columbia City Directory 1909. Quincy, Illinois: R.E.Hackman Publisher, 1909.

Columbia City Directory 1911-12. Quincy, Illinois: R.E.Hackman Publisher, 1912.

Columbia City Directory 1915. Quincy, Illinois: R.E.Hackman Publisher, 1915.

Columbia City Directory 1917. Quincy, Illinois: R.E.Hackman Publisher, 1917.

Columbia and Boone County Directory 1923. E.W. Stephens Publishing Co. 1923.

Columbia, Missouri City Directory1925-1926. Danville, Illinois: Heber page Directroy Company, 1926

Columbia, Missouri City Directory 1927. St. Louis, Mo: R.L. Polk & Co, 1927.

Columbia, Missouri City Directory 1930-31. Columbia, Mo.: James Directory co., 1931.

Directory of Columbia, Mo. and Boone County 1933. Columbia, Mo.: Herald-Statesman Publishing Co., 1933.

City Directory Columbia, Mo. and Boone County 1936. Quincy, Illinois: Artkraft Directory Publishers, Inc., 1936.

Polk's Columbia (Boone County, Mo.) City Directory 1940. Kansas City: R. L. Polk & Co., 1940.

Sanborn Map Columbia, Missouri,1925, # 23. New York: Sanborn Map Company, 1925.

Sanborn Map Columbia, Missouri,1931, # 39. New York: Sanborn Map Company, 1931.

BO-A-003-021

REFERENCE NUMBER	A. HISTORIC NAME
93 BO 0013	QUINN, P. S. , HOUSE
B. COUNTY	**C. OTHER NAME(S)**
BOONE	STRUUESSEL, PAMELA R. HOUSE

D. ADDRESS		E. CITY	F. VICINITY	G. RESTRICTED	H. ACREAGE
BLAIR	401	COLUMBIA	☐ VICINITY		

I. SECTION	J. TOWNSHIP	K. RANGE	L. SPAINISH LAND GRANT	M. QUARTER SECTIONS	N. OWNERSHIP
					☒ PRIVATE ☐ LOCAL ☐ STATE ☐ FEDERAL ☐ MIX

O. AGENCY(S)

P. UTM ZONE	EASTING	NORTHING	USGS QUADRANGLE	Q. AREA(S) OF SIGNIFICANCE/CONTEXT(S)
1.			COLUMBIA	1. 030 ARCHITECTURE
2.				2. 280 SOCIAL HISTORY
3.				3. 070 community planning
4.				4.

R. SIGNIFICANT PERSON(s)	T. SIGNIFICANCE
1.	
2.	
3.	
S. SIGNIFICANT EVENT DATE(S)	
1.	
2.	☐ SEE CONTINUATION SHEET

MO 780-1257 (5-92)

MISSOURI DEPARTMENT OF NATURAL RESOURCES
HISTORIC PRESERVATION PROGRAM

P.O. BOX 176
JEFFERSSON CITY, MO 65102

2.A.ARCHITECT/BUILDER/DESIGNER/ENGINEER 1. 2. 3.			
2.B. ARCHITECTURAL STYLE 65 BUNGALOW/CRAFTSMAN		2.C. VERNACULAR TYPE 22 BUNGALOW/BUNGALOID	
2.D. CONSTRUCTION DATE CIRCA. 1926	2.E. ALTERATION DATE 1. 0000 2. 3. 4. 5.		
2.F. RECONSTRUCTION DATE	2.G. DATE MOVED	2.H. DESTRUCTION DATE	2.I. OWNER'S NAME & ADDRESS PAMELA R STRUESSEL 65201 COLUMBIA MO 65201
2.J. HISTORIC FUNCTION 1. 01 DOMESTIC 2. 3. 4. 5.			
2.K. HISTORIC SUBFUNCTION 1. 01A SINGLE FAMILY 2. 3. 4. 5.			
2.L. NO. OF ANCILLARY STRUCTURES 0	2.M. RESOURCE TYPE ☒ BUILDING ☐ SITE ☐ STRUCTURE ☐ OBJECT	2.N STORIES 1. 1 1/2 2. 3.	
2.O. STRUCTURAL SYSTEM 1. LB LOAD BEARING BRICK	2.P. EXTERIOR WALL MATERIALS 1. 30 BRICK	2.Q. OTHER MATERIALS 1. 92 VINYL 3.	
2.	2.	2. 4.	
2.R. ROOF SHAPES 1. GB GABLE	2.S. ROOF MATERIALS 1. 63 ASPHALT	2.T. ROOF FEATURES 1. 4.	
2.	2.	2.	2.U. FOUNDATION MATERIALS 1. 65 CONCRETE
3.	3.	3	2.
2.V. PORCHES 1. R1 RECESSED-1 STORY 2. 3.			2.W. PLAN RC RECTANGLE
FURTHER DESCRIPTION		DESCRIPTION OF ENVIRONMENT AND OUTBUILDINGS	
SOURCES OF INFORMATION ☐ (SEE CONTINUATION SHEET)	PREPARED BY SCOTT MYERS	ORGANIZATION	DATE

MISSOURI HISTORIC BUILDING INVENTORY FORM - CONTINUATION SHEET

/

REFERENCE NUMBER	A. HISTORIC NAME	B. COUNTY	C. ADDRESS
	QUINN, P. S., HOUSE	BOONE	Blair 401 COLUMBIA

VINYL SIDING AND SECOND STORY AD.

CURRENT CONDITION ☒ EXCELLENT ☐ GOOD ☐ FAIR ☐ POOR

DO ALTERATIONS AFFFECT INTEGRITY? ☐ YES ☐ NO ☒ POSSIBLY

VINYL SIDING AND SECOND STORY ADDITION

PROPERTY IS : OWNER OCCUPIED ☒ YES

RENTED TO A FAMILY ☐ YES

RENTED TO MULTIPLE UNRELATED TENANTS? ☐ YES NUMBER OF TENANTS ☐

ARE THERE MULTIPLE UNITS IN ONE BUILDING:

A. AS BUILT ☐ YES # OF UNITS ☐

B. CONVERTED ☐ YES # OF UNITS ☐

SIGNIFICANCE

REFERENCE NUMBER	A. HISTORIC NAME	B. COUNTY	C. ADDRESS
	PHILBLAD, C. TERENCE, HOUSE	BOONE	BLAIR 402 COLUMBIA

HISTORIC RESIDENTS

Blair 402

1926: Roy Johnson, Teacher Stephens College
1928: Leslie L Connett, Mu Capt Military Dept
1930: C A Ellwood, Mu Professor Sociology
1933: C Terence Pihlblad, Mu Associate Professor Sociology
1936: C Terence Pihlblad, Mu Professor Sociology
1940: C Terence Pihlblad, Mu Professor Sociology

SOURCES OF INFORMATION

Columbia City Directory 1907. Quincy, Illinois: R.E.Hackman Publisher, 1907.

Columbia City Directory 1909. Quincy, Illinois: R.E.Hackman Publisher, 1909.

Columbia City Directory 1911-12. Quincy, Illinois: R.E.Hackman Publisher, 1912.

Columbia City Directory 1915. Quincy, Illinois: R.E.Hackman Publisher, 1915.

Columbia City Directory 1917. Quincy, Illinois: R.E.Hackman Publisher, 1917.

Columbia and Boone County Directory 1923. E.W. Stephens Publishing Co. 1923.

Columbia, Missouri City Directory1925-1926. Danville, Illinois: Heber page Directroy Company, 1926

Columbia, Missouri City Directory 1927. St. Louis, Mo: R.L. Polk & Co, 1927.

Columbia, Missouri City Directory 1930-31. Columbia, Mo.: James Directory co., 1931.

Directory of Columbia, Mo. and Boone County 1933. Columbia, Mo.: Herald-Statesman Publishing Co., 1933.

City Directory Columbia, Mo. and Boone County 1936. Quincy, Illinois: Artkraft Directory Publishers, Inc., 1936.

Polk's Columbia (Boone County, Mo.) City Directory 1940. Kansas City: R. L. Polk & Co., 1940.

Sanborn Map Columbia, Missouri,1925, # 23. New York: Sanborn Map Company, 1925.

Sanborn Map Columbia, Missouri,1931, # 39. New York: Sanborn Map Company, 1931.

REFERENCE NUMBER	A. HISTORIC NAME
93BO 0014	PHILBLAD, C. TERENCE, HOUSE
B. COUNTY: BOONE	C. OTHER NAME(S)

D. ADDRESS	E. CITY	F. VICINITY	G. RESTRICTED	H. ACREAGE
BLAIR 402	COLUMBIA	☐ VICINITY		

I. SECTION	J. TOWNSHIP	K. RANGE	L. SPAINISH LAND GRANT	M. QUARTER SECTIONS	N. OWNERSHIP
					☒ PRIVATE ☐ LOCAL ☐ STATE ☐ FEDERAL ☐ MIX

O. AGENCY(S)

P. UTM ZONE	EASTING	NORTHING	USGS QUADRANGLE	Q. AREA(S) OF SIGNIFICANCE/CONTEXT(S)
1.			COLUMBIA	1. 030 ARCHITECTURE
2.				2. 280 SOCIAL HISTORY
3.				3. [illegible] community planning
4.				4.

R. SIGNIFICANT PERSON(s)
1.
2.
3.

S. SIGNIFICANT EVENT DATE(S)
1.
2.

T. SIGNIFICANCE

☐ SEE CONTINUATION SHEET

MO 780-1257 (5-92)

MISSOURI DEPARTMENT OF NATURAL RESOURCES
HISTORIC PRESERVATION PROGRAM

P.O. BOX 176
JEFFERSSON CITY, MO 65102

2.A.ARCHITECT/BUILDER/DESIGNER/ENGINEER 1. 2. 3.			
2.B. ARCHITECTURAL STYLE 51 COLONIAL REVIVAL/ DUTCH COLONIAL			2.C. VERNACULAR TYPE
2.D. CONSTRUCTION DATE CIRCA. 1926	2.E. ALTERATION DATE 1. 2. 3. 4. 5.		
2.F. RECONSTRUCTION DATE	2.G. DATE MOVED	2.H. DESTRUCTION DATE	2.I. OWNER'S NAME & ADDRESS PAMELA R. STRUESSEL 65201 COLUMBIA MO
2.J. HISTORIC FUNCTION 1. 01 DOMESTIC 2. 3. 4. 5.			
2.K. HISTORIC SUBFUNCTION 1. 01A SINGLE FAMILY 2. 3. 4. 5.			
2.L. NO. OF ANCILLARY STRUCTURES ☐	2.M. RESOURCE TYPE ☒ BUILDING ☐ SITE ☐ STRUCTURE ☐ OBJECT	2.N STORIES 1. 2 2. 3.	
2.O. STRUCTURAL SYSTEM wall wood, unknown, and 1. ~~PR PLATFORM FRAME~~	2.P. EXTERIOR WALL MATERIALS 1. 30 BRICK	2.Q. OTHER MATERIALS 1. 3.	
2.	2. 21 WEATHER BOARD	2. 4.	
2.R. ROOF SHAPES 1. GM GAMBREL	2.S. ROOF MATERIALS 1. 63 ASPHALT	2.T. ROOF FEATURES 1. DR DORMER /SHED DORMER 4.	
2.	2.	2.	2.U. FOUNDATION MATERIALS 1. 65 CONCRETE
3.	3.	3	2.
2.V. PORCHES 1. ST STOOP	2. SL SLEEPING	3. RS REAR STAIR	2.W. PLAN SQ SQUARE
FURTHER DESCRIPTION		DESCRIPTION OF ENVIRONMENT AND OUTBUILDINGS	
SOURCES OF INFORMATION ☐ (SEE CONTINUATION SHEET)	PREPARED BY SCOTT MYERS	ORGANIZATION	DATE

MISSOURI HISTORIC BUILDING INVENTORY FORM - CONTINUATION SHEET

REFERENCE NUMBER	A. HISTORIC NAME	B. COUNTY	C. ADDRESS
	PHILBLAD, C. TERENCE, HOUSE	BOONE	Blair 402 COLUMBIA

IDENTICAL PLAN AS BLAIR COURT 400 AND 404
ONLY DIFFERENCE ARE ROOFS, BACKS, AND SIDE PORCHES

CURRENT CONDITION ☒ EXCELLENT ☐ GOOD ☐ FAIR ☐ POOR

DO ALTERATIONS AFFFECT INTEGRITY? ☐ YES ☒ NO ☐ POSSIBLY

PROPERTY IS : OWNER OCCUPIED ☐ YES
RENTED TO A FAMILY ☒ YES

RENTED TO MULTIPLE
UNRELATED TENANTS? ☐ YES NUMBER OF TENANTS ☐

ARE THERE MULTIPLE UNITS IN ONE BUILDING:
A. AS BUILT ☐ YES # OF UNITS ☐

B. CONVERTED ☐ YES # OF UNITS ☐

SIGNIFICANCE

MISSOURI HISTORIC BUILDING INVENTORY FORM - CONTINUATION SHEET

REFERENCE NUMBER	A. HISTORIC NAME	B. COUNTY	C. ADDRESS
	QUINN, P. S., HOUSE	BOONE	BLAIR 401 COLUMBIA

HISTORIC RESIDENTS

Blair 401

1926: Charles Sharon, Railroad
1928: P S Quinn,
1930: P S Quinn, County Surveyor
1933: Mrs Addie Quinn,
1936: Nannie May Quinn, Mu Secy
1936: Mrs Addie Quinn,
1940: Mrs Addie Quinn, Widow

SOURCES OF INFORMATION

Columbia City Directory 1907. Quincy, Illinois: R.E.Hackman Publisher, 1907.

Columbia City Directory 1909. Quincy, Illinois: R.E.Hackman Publisher, 1909.

Columbia City Directory 1911-12. Quincy, Illinois: R.E.Hackman Publisher, 1912.

Columbia City Directory 1915. Quincy, Illinois: R.E.Hackman Publisher, 1915.

Columbia City Directory 1917. Quincy, Illinois: R.E.Hackman Publisher, 1917.

Columbia and Boone County Directory 1923. E.W. Stephens Publishing Co. 1923.

Columbia, Missouri City Directory1925-1926. Danville, Illinois: Heber page Directroy Company, 1926

Columbia, Missouri City Directory 1927. St. Louis, Mo: R.L. Polk & Co, 1927.

Columbia, Missouri City Directory 1930-31. Columbia, Mo.: James Directory co., 1931.

Directory of Columbia, Mo. and Boone County 1933. Columbia, Mo.: Herald-Statesman Publishing Co., 1933.

City Directory Columbia, Mo. and Boone County 1936. Quincy, Illinois: Artkraft Directory Publishers, Inc., 1936.

Polk's Columbia (Boone County, Mo.) City Directory 1940. Kansas City: R. L. Polk & Co., 1940.

Sanborn Map Columbia, Missouri,1925, # 23. New York: Sanborn Map Company, 1925.

Sanborn Map Columbia, Missouri,1931, # 39. New York: Sanborn Map Company, 1931.

BO-AS-003-002

2.A. ARCHITECT/BUILDER/DESIGNER/ENGINEER 1. 2. 3.			
2.B. ARCHITECTURAL STYLE 65 BUNGALOW/CRAFTSMAN		2.C. VERNACULAR TYPE 22 BUNGALOW/BUNGALOID	
2.D. CONSTRUCTION DATE CIRCA. 1926	2.E. ALTERATION DATE 1. 0000 2. 3. 4. 5.		
2.F. RECONSTRUCTION DATE	2.G. DATE MOVED	2.H. DESTRUCTION DATE	2.I. OWNER'S NAME & ADDRESS PAMELA R STRUESSEL 65201 COLUMBIA MO 65201
2.J. HISTORIC FUNCTION 1. 01 DOMESTIC 2. 3. 4. 5.			
2.K. HISTORIC SUBFUNCTION 1. 01A SINGLE FAMILY 2. 3. 4. 5.			
2.L. NO. OF ANCILLARY STRUCTURES [0]	2.M. RESOURCE TYPE ☒ BUILDING ☐ SITE ☐ STRUCTURE ☐ OBJECT	2.N STORIES 1. [1 1/2] 2. [ ] 3. [ ]	
2.O. STRUCTURAL SYSTEM 1. LB LOAD BEARING BRICK 2.	2.P. EXTERIOR WALL MATERIALS 1. 30 BRICK 2.	2.Q. OTHER MATERIALS 1. 61 STUCCO 3. 2. 92 VINYL 4.	
2.R. ROOF SHAPES 1. IG INTERSECTING GABLE 2. 3.	2.S. ROOF MATERIALS 1. 63 ASPHALT 2. 3.	2.T. ROOF FEATURES 1. DR SHED DORMER ON BACK 4. 2. 3	2.U. FOUNDATION MATERIALS 1. 65 CONCRETE 2.
2.V. PORCHES 1. R1 RECESSED-1 STORY 2. ST STOOP ON SIDE 3.			2.W. PLAN SQ SQUARE
FURTHER DESCRIPTION		DESCRIPTION OF ENVIRONMENT AND OUTBUILDINGS	
SOURCES OF INFORMATION ☐ (SEE CONTINUATION SHEET)	PREPARED BY SCOTT MYERS	ORGANIZATION	DATE

REFERENCE NUMBER	A. HISTORIC NAME
93BO 0015	ALLEN, E. F., HOUSE
B. COUNTY	C. OTHER NAME(S)
BOONE	

D. ADDRESS	E. CITY	F. VICINITY	G. RESTRICTED	H. ACREAGE
BLAIR 403	COLUMBIA	☐ VICINITY		

I. SECTION	J. TOWNSHIP	K. RANGE	L. SPAINISH LAND GRANT	M. QUARTER SECTIONS	N. OWNERSHIP
					☒ PRIVATE ☐ LOCAL ☐ STATE ☐ FEDERAL ☐ MIX

O. AGENCY(S)

P. UTM ZONE	EASTING	NORTHING	USGS QUADRANGLE	Q. AREA(S) OF SIGNIFICANCE/CONTEXT(S)
1.			COLUMBIA	1. 030 ARCHITECTURE
2.				2. 280 SOCIAL HISTORY
3.				3. 070 community planning
4.				4.

R. SIGNIFICANT PERSON(s)
1.
2.
3.

S. SIGNIFICANT EVENT DATE(S)
1.
2.

T. SIGNIFICANCE

☐ SEE CONTINUATION SHEET

MO 780-1257 (5-92)

MISSOURI DEPARTMENT OF NATURAL RESOURCES
HISTORIC PRESERVATION PROGRAM

P.O. BOX 176
JEFFERSSON CITY, MO 65102

MISSOURI HISTORIC BUILDING INVENTORY FORM - CONTINUATION SHEET

REFERENCE NUMBER	A. HISTORIC NAME	B. COUNTY	C. ADDRESS
	ALLEN, E. F., HOUSE	BOONE	Blair 403 COLUMBIA

1 APT. ON EACH FLOOR
BACKYARD PARKING LOT
SIDE ENTRANCE TO SECOND STORY
VINYL SIDING ON EAVES

CURRENT CONDITION ☒ EXCELLENT ☐ GOOD ☐ FAIR ☐ POOR

DO ALTERATIONS AFFFECT INTEGRITY? ☐ YES ☐ NO ☒ POSSIBLY

BAD SECOND STORY ADDITION

PROPERTY IS : OWNER OCCUPIED ☐ YES
RENTED TO A FAMILY ☐ YES

RENTED TO MULTIPLE UNRELATED TENANTS? ☐ YES NUMBER OF TENANTS ☐

ARE THERE MULTIPLE UNITS IN ONE BUILDING:
A. AS BUILT ☐ YES # OF UNITS ☐

B. CONVERTED ☒ YES # OF UNITS 3

SIGNIFICANCE

MISSOURI HISTORIC BUILDING INVENTORY FORM - CONTINUATION SHEET

REFERENCE NUMBER	A. HISTORIC NAME	B. COUNTY	C. ADDRESS
	ALLEN, E. F., HOUSE	BOONE	BLAIR 403 COLUMBIA

HISTORIC RESIDENTS

Blair 403

1926: E F Allen, Mu Assistant Professor Mathematics
1928: E F Allen, Mu Assistant Professor Mathematics
1930: E F Allen, Mu Assistant Professor Mathematics
1933: Mrs Louisa Amata, Laundery
1936: A M Burch, Statistician - Resettlement
1940: Virginia Alee, Secretary
1940: Mrs Louisa Amata, Laundery

SOURCES OF INFORMATION

Columbia City Directory 1907. Quincy, Illinois: R.E.Hackman Publisher, 1907.

Columbia City Directory 1909. Quincy, Illinois: R.E.Hackman Publisher, 1909.

Columbia City Directory 1911-12. Quincy, Illinois: R.E.Hackman Publisher, 1912.

Columbia City Directory 1915. Quincy, Illinois: R.E.Hackman Publisher, 1915.

Columbia City Directory 1917. Quincy, Illinois: R.E.Hackman Publisher, 1917.

Columbia and Boone County Directory 1923. E.W. Stephens Publishing Co. 1923.

Columbia, Missouri City Directory1925-1926. Danville, Illinois: Heber page Directroy Company, 1926

Columbia, Missouri City Directory 1927. St. Louis, Mo: R.L. Polk & Co, 1927.

Columbia, Missouri City Directory 1930-31. Columbia, Mo.: James Directory co., 1931.

Directory of Columbia, Mo. and Boone County 1933. Columbia, Mo.: Herald-Statesman Publishing Co., 1933.

City Directory Columbia, Mo. and Boone County 1936. Quincy, Illinois: Artkraft Directory Publishers, Inc., 1936.

Polk's Columbia (Boone County, Mo.) City Directory 1940. Kansas City: R. L. Polk & Co., 1940.

Sanborn Map Columbia, Missouri,1925, # 23. New York: Sanborn Map Company, 1925.

Sanborn Map Columbia, Missouri,1931, # 39. New York: Sanborn Map Company, 1931.

REFERENCE NUMBER	A. HISTORIC NAME
93BO 0016	HAYNES, ALF. T. , HOUSE
B. COUNTY	**C. OTHER NAME(S)**
BOONE	BUTON, GERA C., HOUSE

D. ADDRESS	E. CITY	F. VICINITY	G. RESTRICTED	H. ACREAGE
BLAIR 404	COLUMBIA	☐ VICINITY		

I. SECTION	J. TOWNSHIP	K. RANGE	L. SPAINISH LAND GRANT	M. QUARTER SECTIONS	N. OWNERSHIP
					☒ PRIVATE ☐ LOCAL ☐ STATE ☐ FEDERAL ☐ MIX

O. AGENCY(S)

P. UTM ZONE	EASTING	NORTHING	USGS QUADRANGLE	Q. AREA(S) OF SIGNIFICANCE/CONTEXT(S)
1.			COLUMBIA	1. 030 ARCHITECTURE
2.				2. 280 SOCIAL HISTORY
3.				3. [illegible] community planning
4.				4.

R. SIGNIFICANT PERSON(s)
1.
2.
3.

S. SIGNIFICANT EVENT DATE(S)
1.
2.

T. SIGNIFICANCE

☐ SEE CONTINUATION SHEET

MO 780-1257 (5-92)

MISSOURI DEPARTMENT OF NATURAL RESOURCES
HISTORIC PRESERVATION PROGRAM

P.O. BOX 176
JEFFERSSON CITY, MO 65102

2.A.ARCHITECT/BUILDER/DESIGNER/ENGINEER 1. 2. 3.			
2.B. ARCHITECTURAL STYLE		2.C. VERNACULAR TYPE 49 RES. UNDETERMINED VERNACULAR AFFINITY	
2.D. CONSTRUCTION DATE CIRCA. 1926	2.E. ALTERATION DATE 1. 2. 3. 4. 5.		
2.F. RECONSTRUCTION DATE	2.G. DATE MOVED	2.H. DESTRUCTION DATE	2.I. OWNER'S NAME & ADDRESS GERA C BURTON 65201 COLUMBIA MO
2.J. HISTORIC FUNCTION 1. 01 DOMESTIC 2. 3. 4. 5.			
2.K. HISTORIC SUBFUNCTION 1. 01A SINGLE FAMILY 2. 01B MULTIPLE DWELLING 3. 4. 5.			
2.L. NO. OF ANCILLARY STRUCTURES 0	2.M. RESOURCE TYPE ☒ BUILDING ☐ SITE ☐ STRUCTURE ☐ OBJECT	2.N STORIES 1. 2 2. 3.	
2.O. STRUCTURAL SYSTEM 1. CR CERAMIC BLOCK	2.P. EXTERIOR WALL MATERIALS 1. 30 BRICK	2.Q. OTHER MATERIALS 1. 3.	
2.	2. 21 WEATHER BOARD	2. 4.	
2.R. ROOF SHAPES 1. GB GABLE	2.S. ROOF MATERIALS 1. 63 ASPHALT	2.T. ROOF FEATURES 1. DR DORMER 4.	
2.	2.	2.	2.U. FOUNDATION MATERIALS 1. 65 CONCRETE
3.	3.	3	2.
2.V. PORCHES 1. ST STOOP 2. SL SLEEPING 3.			2.W. PLAN SQ SQUARE
FURTHER DESCRIPTION		DESCRIPTION OF ENVIRONMENT AND OUTBUILDINGS	
SOURCES OF INFORMATION ☐ (SEE CONTINUATION SHEET)	PREPARED BY SCOTT MYERS	ORGANIZATION	DATE

MISSOURI HISTORIC BUILDING INVENTORY FORM - CONTINUATION SHEET

REFERENCE NUMBER	A. HISTORIC NAME	B. COUNTY	C. ADDRESS
	HAYNES, ALF. T., HOUSE	BOONE	Blair 404 COLUMBIA

SAME PLAN AS 400 AND 402 BLAIR COURT
THE THREE HOUSES HAVE SAME PLAN BUT DIFFERENT ROOFS

CURRENT CONDITION ☒ EXCELLENT ☐ GOOD ☐ FAIR ☐ POOR

DO ALTERATIONS AFFFECT INTEGRITY? ☐ YES ☒ NO ☐ POSSIBLY

PROPERTY IS : OWNER OCCUPIED ☒ YES
RENTED TO A FAMILY ☐ YES

RENTED TO MULTIPLE UNRELATED TENANTS? ☐ YES NUMBER OF TENANTS ☐

ARE THERE MULTIPLE UNITS IN ONE BUILDING:
A. AS BUILT ☐ YES # OF UNITS ☐

B. CONVERTED ☐ YES # OF UNITS ☐

SIGNIFICANCE

MISSOURI HISTORIC BUILDING INVENTORY FORM - CONTINUATION SHEET

REFERENCE NUMBER	A. HISTORIC NAME	B. COUNTY	C. ADDRESS
	HAYNES, ALF. T., HOUSE	BOONE	BLAIR 404 COLUMBIA

HISTORIC RESIDENTS

Blair 404

1926: Alf T Haynes, Grocer
1928: John L Westhoff, Traveling Salesman
1930: John L Westhoff, Traveling Salesman
1933: John L Westhoff, Traveling Salesman
1936: H C Mcdonald, Insurance Agent
1940: James E Comfort, Mu Assistant Professor

SOURCES OF INFORMATION

Columbia City Directory 1907. Quincy, Illinois: R.E.Hackman Publisher, 1907.

Columbia City Directory 1909. Quincy, Illinois: R.E.Hackman Publisher, 1909.

Columbia City Directory 1911-12. Quincy, Illinois: R.E.Hackman Publisher, 1912.

Columbia City Directory 1915. Quincy, Illinois: R.E.Hackman Publisher, 1915.

Columbia City Directory 1917. Quincy, Illinois: R.E.Hackman Publisher, 1917.

Columbia and Boone County Directory 1923. E.W. Stephens Publishing Co. 1923.

Columbia, Missouri City Directory1925-1926. Danville, Illinois: Heber page Directroy Company, 1926

Columbia, Missouri City Directory 1927. St. Louis, Mo: R.L. Polk & Co, 1927.

Columbia, Missouri City Directory 1930-31. Columbia, Mo.: James Directory co., 1931.

Directory of Columbia, Mo. and Boone County 1933. Columbia, Mo.: Herald-Statesman Publishing Co., 1933.

City Directory Columbia, Mo. and Boone County 1936. Quincy, Illinois: Artkraft Directory Publishers, Inc., 1936.

Polk's Columbia (Boone County, Mo.) City Directory 1940. Kansas City: R. L. Polk & Co., 1940.

Sanborn Map Columbia, Missouri,1925, # 23. New York: Sanborn Map Company, 1925.

Sanborn Map Columbia, Missouri,1931, # 39. New York: Sanborn Map Company, 1931.

KC-AS 66 625

REFERENCE NUMBER	A. HISTORIC NAME
93BO 0017	CRUM, J., LOUIS, HOUSE
B. COUNTY	**C. OTHER NAME(S)**
BOONE	FRIEDMAN, ROBERT, HOUSE

D. ADDRESS	E. CITY	F. VICINITY	G. RESTRICTED	H. ACREAGE
BLAIR 405	COLUMBIA	☐ VICINITY		

I. SECTION	J. TOWNSHIP	K. RANGE	L. SPAINISH LAND GRANT	M. QUARTER SECTIONS	N. OWNERSHIP
					☒ PRIVATE ☐ LOCAL ☐ STATE ☐ FEDERAL ☐ MIX

O. AGENCY(S)

P. UTM ZONE	EASTING	NORTHING	USGS QUADRANGLE	Q. AREA(S) OF SIGNIFICANCE/CONTEXT(S)
1.			COLUMBIA	1. 030 ARCHITECTURE
2.				2. 280 SOCIAL HISTORY
3.				3. [illegible]
4.				4.

R. SIGNIFICANT PERSON(s)	T. SIGNIFICANCE
1.	
2.	
3.	
S. SIGNIFICANT EVENT DATE(S)	
1.	
2.	☐ SEE CONTINUATION SHEET

MO 780-1257 (5-92)

MISSOURI DEPARTMENT OF NATURAL RESOURCES
HISTORIC PRESERVATION PROGRAM

P.O. BOX 176
JEFFERSSON CITY, MO 65102

2.A.ARCHITECT/BUILDER/DESIGNER/ENGINEER 1. 2. 3.			
2.B. ARCHITECTURAL STYLE ~~65 BUNGALOW~~/CRAFTSMAN		2.C. VERNACULAR TYPE 22 BUNGALOW/BUNGALOID	
2.D. CONSTRUCTION DATE CIRCA. 1930	2.E. ALTERATION DATE 1. 2. 3. 4. 5.		
2.F. RECONSTRUCTION DATE	2.G. DATE MOVED	2.H. DESTRUCTION DATE	2.I. OWNER'S NAME & ADDRESS ROBERT S FRIEDMAN 65201 COLUMBIA MO 65201
2.J. HISTORIC FUNCTION 1. 01 DOMESTIC 2. 3. 4. 5.			
2.K. HISTORIC SUBFUNCTION 1. 01A SINGLE FAMILY 2. 3. 4. 5.			
2.L. NO. OF ANCILLARY STRUCTURES 1	2.M. RESOURCE TYPE ☒ BUILDING ☐ SITE ☐ STRUCTURE ☐ OBJECT	2.N STORIES 1. 1 1/2 2. 3.	
2.O. STRUCTURAL SYSTEM wd wood, undetermined 1. ~~PR PLATFORM FRAME~~	2.P. EXTERIOR WALL MATERIALS 1. 30 BRICK	2.Q. OTHER MATERIALS 1. 61 STUCCO 3.	
2.	2.	2. 4.	
2.R. ROOF SHAPES 1. GB GABLE	2.S. ROOF MATERIALS 1. 63 ASPHALT	2.T. ROOF FEATURES 1. DR DORMER 4.	
2.	2.	2.	2.U. FOUNDATION MATERIALS 1. 65 CONCRETE
3.	3.	3	2.
2.V. PORCHES 1. R1 RECESSED-1 STORY 2. 3.			2.W. PLAN SQ SQUARE
FURTHER DESCRIPTION		DESCRIPTION OF ENVIRONMENT AND OUTBUILDINGS	
SOURCES OF INFORMATION ☐ (SEE CONTINUATION SHEET)	PREPARED BY SCOTT MYERS	ORGANIZATION	DATE 6/23

MISSOURI HISTORIC BUILDING INVENTORY FORM - CONTINUATION SHEET

REFERENCE NUMBER	A. HISTORIC NAME	B. COUNTY	C. ADDRESS
	CRUM, J., LOUIS, HOUSE	BOONE	Blair 405 COLUMBIA

VERY WELL KEPT

CURRENT CONDITION ☒ EXCELLENT ☐ GOOD ☐ FAIR ☐ POOR

DO ALTERATIONS AFFFECT INTEGRITY? ☐ YES ☒ NO ☐ POSSIBLY

PROPERTY IS : OWNER OCCUPIED ☒ YES

RENTED TO A FAMILY ☐ YES

RENTED TO MULTIPLE UNRELATED TENANTS? ☐ YES NUMBER OF TENANTS ☐

ARE THERE MULTIPLE UNITS IN ONE BUILDING:

A. AS BUILT ☐ YES # OF UNITS ☐

B. CONVERTED ☐ YES # OF UNITS ☐

SIGNIFICANCE

MISSOURI HISTORIC BUILDING INVENTORY FORM - CONTINUATION SHEET

REFERENCE NUMBER	A. HISTORIC NAME	B. COUNTY	C. ADDRESS
	CRUM, J., LOUIS, HOUSE	BOONE	BLAIR 405 COLUMBIA

HISTORIC RESIDENTS

Blair 405

1930: John Louis Crum, Plumber
1933: John Louis Crum, Plumbing And Heating
1936: John Louis Crum, Plumbing And Heating
1940: John Louis Crum, Plumbing And Heating

SOURCES OF INFORMATION

Columbia City Directory 1907. Quincy, Illinois: R.E.Hackman Publisher, 1907.

Columbia City Directory 1909. Quincy, Illinois: R.E.Hackman Publisher, 1909.

Columbia City Directory 1911-12. Quincy, Illinois: R.E.Hackman Publisher, 1912.

Columbia City Directory 1915. Quincy, Illinois: R.E.Hackman Publisher, 1915.

Columbia City Directory 1917. Quincy, Illinois: R.E.Hackman Publisher, 1917.

Columbia and Boone County Directory 1923. E.W. Stephens Publishing Co. 1923.

Columbia, Missouri City Directory1925-1926. Danville, Illinois: Heber page Directroy Company, 1926

Columbia, Missouri City Directory 1927. St. Louis, Mo: R.L. Polk & Co, 1927.

Columbia, Missouri City Directory 1930-31. Columbia, Mo.: James Directory co., 1931.

Directory of Columbia, Mo. and Boone County 1933. Columbia, Mo.: Herald-Statesman Publishing Co., 1933.

City Directory Columbia, Mo. and Boone County 1936. Quincy, Illinois: Artkraft Directory Publishers, Inc., 1936.

Polk's Columbia (Boone County, Mo.) City Directory 1940. Kansas City: R. L. Polk & Co., 1940.

Sanborn Map Columbia, Missouri,1925, # 23. New York: Sanborn Map Company, 1925.

Sanborn Map Columbia, Missouri,1931, # 39. New York: Sanborn Map Company, 1931.

BO-AS-003-036

REFERENCE NUMBER	A. HISTORIC NAME
93BO 0036	HUDSON, EMMA, HOUSE
B. COUNTY	**C. OTHER NAME(S)**
BOONE	CHRISTIAN CAMPUS HOUSE ANNEX

D. ADDRESS		E. CITY	F. VICINITY	G. RESTRICTED	H. ACREAGE
LEE	611	COLUMBIA	☐ VICINITY		

I. SECTION	J. TOWNSHIP	K. RANGE	L. SPAINISH LAND GRANT	M. QUARTER SECTIONS	N. OWNERSHIP
					☒ PRIVATE ☐ LOCAL ☐ STATE ☐ FEDERAL ☐ MIX

O. AGENCY(S)

P. UTM ZONE	EASTING	NORTHING	USGS QUADRANGLE	Q. AREA(S) OF SIGNIFICANCE/CONTEXT(S)
1.			COLUMBIA	1. 030 ARCHITECTURE
2.				2. 280 SOCIAL HISTORY
3.				3. 010 community planning
4.				4.

R. SIGNIFICANT PERSON(s)	T. SIGNIFICANCE
1.	
2.	
3.	
S. SIGNIFICANT EVENT DATE(S)	
1.	
2.	☐ SEE CONTINUATION SHEET

MO 780-1257 (5-92)

MISSOURI DEPARTMENT OF NATURAL RESOURCES
HISTORIC PRESERVATION PROGRAM

P.O. BOX 176
JEFFERSSON CITY, MO 65102

2.A.ARCHITECT/BUILDER/DESIGNER/ENGINEER 1.	2.		3.	
2.B. ARCHITECTURAL STYLE ~~65 BUNGALOW~~			2.C. VERNACULAR TYPE 22 BUNGALOW/BUNGALOID	
2.D. CONSTRUCTION DATE CIRCA. 1923	2.E. ALTERATION DATE 1.	2.	3.	4. 5.
2.F. RECONSTRUCTION DATE	2.G. DATE MOVED	2.H. DESTRUCTION DATE	2.I. OWNER'S NAME & ADDRESS CHRISTIAN CAMPUS HOUSE 65201 COLUMBIA MO 65202	
2.J. HISTORIC FUNCTION 1. 01 DOMESTIC	2.	3.	4.	5.
2.K. HISTORIC SUBFUNCTION 1. 01A SINGLE FAMILY	2.	3.	4.	5.
2.L. NO. OF ANCILLARY STRUCTURES [1]	2.M. RESOURCE TYPE ☒ BUILDING ☐ SITE ☐ STRUCTURE ☐ OBJECT		2.N STORIES 1. [1] 2. [ ] 3. [ ]	
2.O. STRUCTURAL SYSTEM 1. CR CERAMIC BLOCK	2.P. EXTERIOR WALL MATERIALS 1. 30 BRICK	2.Q. OTHER MATERIALS 1. 20 WOOD	3.	
2.	2.	2.	4.	
2.R. ROOF SHAPES 1. GB GABLE	2.S. ROOF MATERIALS 1. 63 ASPHALT SHINGLES	2.T. ROOF FEATURES 1.	4.	
2.	2.	2.	2.U. FOUNDATION MATERIALS 1. 65 CONCRETE	
3.	3.	3	2. 61 STUCCO	
2.V. PORCHES 1. WA WRAP-AROUND W/ GABLE ROOF	2.	3.	2.W. PLAN RC RECTANGLE	
FURTHER DESCRIPTION		DESCRIPTION OF ENVIRONMENT AND OUTBUILDINGS		
SOURCES OF INFORMATION ☐ (SEE CONTINUATION SHEET)	PREPARED BY DEBBIE SHEALS	ORGANIZATION	DATE 9-28	

MISSOURI HISTORIC BUILDING INVENTORY FORM - CONTINUATION SHEET

REFERENCE NUMBER	A. HISTORIC NAME	B. COUNTY	C. ADDRESS
	HUDSON, EMMA, HOUSE	BOONE	LEE 611 COLUMBIA

HISTORIC RESIDENTS

Lee 611

1923: J Overton Robnett, Merchant
1926: J Overton Robnett, Merchant
1928: Emma Hudson,
1930: Emma Hudson, Widow
1933: Emma Hudson, Widow
1936: Emma Hudson, Widow
1940: Emma Hudson, Widow

SOURCES OF INFORMATION

Columbia City Directory 1907. Quincy, Illinois: R.E.Hackman Publisher, 1907.

Columbia City Directory 1909. Quincy, Illinois: R.E.Hackman Publisher, 1909.

Columbia City Directory 1911-12. Quincy, Illinois: R.E.Hackman Publisher, 1912.

Columbia City Directory 1915. Quincy, Illinois: R.E.Hackman Publisher, 1915.

Columbia City Directory 1917. Quincy, Illinois: R.E.Hackman Publisher, 1917.

Columbia and Boone County Directory 1923. E.W. Stephens Publishing Co. 1923.

Columbia, Missouri City Directory1925-1926. Danville, Illinois: Heber page Directroy Company, 1926

Columbia, Missouri City Directory 1927. St. Louis, Mo: R.L. Polk & Co, 1927.

Columbia, Missouri City Directory 1930-31. Columbia, Mo.: James Directory co., 1931.

Directory of Columbia, Mo. and Boone County 1933. Columbia, Mo.: Herald-Statesman Publishing Co., 1933.

City Directory Columbia, Mo. and Boone County 1936. Quincy, Illinois: Artkraft Directory Publishers, Inc., 1936.

Polk's Columbia (Boone County, Mo.) City Directory 1940. Kansas City: R. L. Polk & Co., 1940.

Sanborn Map Columbia, Missouri.1925, # 23. New York: Sanborn Map Company, 1925.

Sanborn Map Columbia, Missouri.1931, # 39. New York: Sanborn Map Company, 1931.

MISSOURI HISTORIC BUILDING INVENTORY FORM - CONTINUATION SHEET

REFERENCE NUMBER	A. HISTORIC NAME	B. COUNTY	C. ADDRESS
	HUDSON, EMMA, HOUSE	BOONE	Lee 611 COLUMBIA

CHRISTIAN CAMPUS HOUSE ANNEX (RENTAL)
OVERSIZED BRICKS IN FLEMISH BOND
LARGE PARKING LOT TO NORTH SIDE
J OVERTON ROBNETT OWNER 1923-1926
EMMA HUDSON OWNER 1927-1940+

CURRENT CONDITION ☐ EXCELLENT ☒ GOOD ☐ FAIR ☐ POOR

DO ALTERATIONS AFFFECT INTEGRITY? ☐ YES ☒ NO ☐ POSSIBLY

PROPERTY IS : OWNER OCCUPIED ☐ YES
RENTED TO A FAMILY ☐ YES

RENTED TO MULTIPLE UNRELATED TENANTS? ☒ YES NUMBER OF TENANTS 4

ARE THERE MULTIPLE UNITS IN ONE BUILDING:
A. AS BUILT ☐ YES # OF UNITS
B. CONVERTED ☐ YES # OF UNITS

SIGNIFICANCE

611

BO-AS-00-027

REFERENCE NUMBER	A. HISTORIC NAME
93BO 0037	COLE, PARK, HOUSE
B. COUNTY	**C. OTHER NAME(S)**
BOONE	

D. ADDRESS	E. CITY	F. VICINITY	G. RESTRICTED	H. ACREAGE
LEE 700	COLUMBIA	☐ VICINITY		

I. SECTION	J. TOWNSHIP	K. RANGE	L. SPAINISH LAND GRANT	M. QUARTER SECTIONS	N. OWNERSHIP
					☐ PRIVATE ☐ LOCAL ☐ STATE ☐ FEDERAL ☐ MIX

O. AGENCY(S)

P. UTM ZONE	EASTING	NORTHING	USGS QUADRANGLE	Q. AREA(S) OF SIGNIFICANCE/CONTEXT(S)
1.			COLUMBIA	1. 030 ARCHITECTURE
2.				2. 280 SOCIAL HISTORY
3.				3. 070 community planning
4.				4.

R. SIGNIFICANT PERSON(s)
1.
2.
3.

S. SIGNIFICANT EVENT DATE(S)
1.
2.

T. SIGNIFICANCE

☐ SEE CONTINUATION SHEET

MO 780-1257 (5-92)

MISSOURI DEPARTMENT OF NATURAL RESOURCES
HISTORIC PRESERVATION PROGRAM

P.O. BOX 176
JEFFERSSON CITY, MO 65102

2.A.ARCHITECT/BUILDER/DESIGNER/ENGINEER 1. 2. 3.			
2.B. ARCHITECTURAL STYLE 53 TUDOR REVIVAL		2.C. VERNACULAR TYPE	
2.D. CONSTRUCTION DATE CIRCA. 1926	2.E. ALTERATION DATE 1. 0000 2. 3. 4. 5.		
2.F. RECONSTRUCTION DATE	2.G. DATE MOVED	2.H. DESTRUCTION DATE	2.I. OWNER'S NAME & ADDRESS DENNIS M MUELLER 65201 COLUMBIA MO
2.J. HISTORIC FUNCTION 1. 01 DOMESTIC 2. 3. 4. 5.			
2.K. HISTORIC SUBFUNCTION 1. 01A SINGLE FAMILY 2. 01B MULTIPLE DWELLING 3. 4. 5.			
2.L. NO. OF ANCILLARY STRUCTURES [0]	2.M. RESOURCE TYPE ☒ BUILDING ☐ SITE ☐ STRUCTURE ☐ OBJECT	2.N STORIES 1. [2] 2. [ ] 3. [ ]	
2.O. STRUCTURAL SYSTEM wk wood, undetermined 1. ~~PR PLATFORM FRAME~~	2.P. EXTERIOR WALL MATERIALS 1. 30 BRICK	2.Q. OTHER MATERIALS 1. 20 WOOD 3.	
2.	2. 61 STUCCO	2. 4.	
2.R. ROOF SHAPES 1. GB GABLE	2.S. ROOF MATERIALS 1. 63 ASPHALT SHINGLES	2.T. ROOF FEATURES 1. DR HIPPED DORMER 4.	
2. HP HIPPED	2.	2.	2.U. FOUNDATION MATERIALS 1. 30 BRICK
3.	3.	3	2.
2.V. PORCHES 1. ST STOOP 2. 3.			2.W. PLAN RC RECTANGLE WITH ELL
FURTHER DESCRIPTION		DESCRIPTION OF ENVIRONMENT AND OUTBUILDINGS	
SOURCES OF INFORMATION ☐ (SEE CONTINUATION SHEET)	PREPARED BY DEBBIE SHEALS	ORGANIZATION	DATE 9-30-93

MISSOURI HISTORIC BUILDING INVENTORY FORM - CONTINUATION SHEET

REFERENCE NUMBER	A. HISTORIC NAME	B. COUNTY	C. ADDRESS
	COLE, PARK, HOUSE	BOONE	Lee 700 COLUMBIA

FRONT STEPS MISSING ON ROSS
LEE STREET ENTRANCE SEEMS TO BE MAIN ENTRY NOW
LARGE BAY WINDOW FACES LEE
WAS 1400 ROSS

CURRENT CONDITION ☐ EXCELLENT ☒ GOOD ☐ FAIR ☐ POOR

DO ALTERATIONS AFFFECT INTEGRITY? ☐ YES ☒ NO ☐ POSSIBLY

PROPERTY IS : OWNER OCCUPIED ☐ YES
RENTED TO A FAMILY ☐ YES

RENTED TO MULTIPLE UNRELATED TENANTS? ☐ YES NUMBER OF TENANTS ☐

ARE THERE MULTIPLE UNITS IN ONE BUILDING:
A. AS BUILT ☐ YES # OF UNITS ☐

B. CONVERTED ☒ YES # OF UNITS 2

SIGNIFICANCE

MISSOURI HISTORIC BUILDING INVENTORY FORM - CONTINUATION SHEET

REFERENCE NUMBER	A. HISTORIC NAME	B. COUNTY	C. ADDRESS
	COLE, PARK, HOUSE	BOONE	LEE 700 COLUMBIA

HISTORIC RESIDENTS

Lee 700

1928: ,
1930: Park Cole,
1933: ,
1936: ,
1940: ,

SOURCES OF INFORMATION

Columbia City Directory 1907. Quincy, Illinois: R.E.Hackman Publisher, 1907.

Columbia City Directory 1909. Quincy, Illinois: R.E.Hackman Publisher, 1909.

Columbia City Directory 1911-12. Quincy, Illinois: R.E.Hackman Publisher, 1912.

Columbia City Directory 1915. Quincy, Illinois: R.E.Hackman Publisher, 1915.

Columbia City Directory 1917. Quincy, Illinois: R.E.Hackman Publisher, 1917.

Columbia and Boone County Directory 1923. E.W. Stephens Publishing Co. 1923.

Columbia, Missouri City Directory1925-1926. Danville, Illinois: Heber page Directroy Company, 1926

Columbia, Missouri City Directory 1927. St. Louis, Mo: R.L. Polk & Co, 1927.

Columbia, Missouri City Directory 1930-31. Columbia, Mo.: James Directory co., 1931.

Directory of Columbia, Mo. and Boone County 1933. Columbia, Mo.: Herald-Statesman Publishing Co., 1933.

City Directory Columbia, Mo. and Boone County 1936. Quincy, Illinois: Artkraft Directory Publishers, Inc., 1936.

Polk's Columbia (Boone County, Mo.) City Directory 1940. Kansas City: R. L. Polk & Co., 1940.

Sanborn Map Columbia, Missouri.1925, # 23. New York: Sanborn Map Company, 1925.

Sanborn Map Columbia, Missouri.1931, # 39. New York: Sanborn Map Company, 1931.

TOYOTA

BO-AS-003-0-6

REFERENCE NUMBER	A. HISTORIC NAME
93BO0038	KRUSEKOPF, HENRY H., HOUSE
B. COUNTY	**C. OTHER NAME(S)**
BOONE	

D. ADDRESS	E. CITY	F. VICINITY	G. RESTRICTED	H. ACREAGE
LEE 701	COLUMBIA	☐ VICINITY		

I. SECTION	J. TOWNSHIP	K. RANGE	L. SPAINISH LAND GRANT	M. QUARTER SECTIONS	N. OWNERSHIP
					☒ PRIVATE ☐ LOCAL ☐ STATE ☐ FEDERAL ☐ MIX

O. AGENCY(S)

P. UTM ZONE	EASTING	NORTHING	USGS QUADRANGLE	Q. AREA(S) OF SIGNIFICANCE/CONTEXT(S)
1.			COLUMBIA	1. 030 ARCHITECTURE
2.				2. 280 SOCIAL HISTORY
3.				3. 070 Community planning
4.				4.

R. SIGNIFICANT PERSON(s)	T. SIGNIFICANCE
1.	
2.	
3.	
S. SIGNIFICANT EVENT DATE(S)	
1.	
2.	☐ SEE CONTINUATION SHEET

MO 780-1257 (5-92)

MISSOURI DEPARTMENT OF NATURAL RESOURCES
HISTORIC PRESERVATION PROGRAM

P.O. BOX 176
JEFFERSSON CITY, MO 65102

2.A.ARCHITECT/BUILDER/DESIGNER/ENGINEER 1. 2. 3.			
2.B. ARCHITECTURAL STYLE ~~65 BUNGALOW~~			2.C. VERNACULAR TYPE 22 BUNGALOW/BUNGALOID
2.D. CONSTRUCTION DATE CIRCA. 1923	2.E. ALTERATION DATE 1. 2. 3. 4. 5.		
2.F. RECONSTRUCTION DATE	2.G. DATE MOVED	2.H. DESTRUCTION DATE	2.I. OWNER'S NAME & ADDRESS CHI MU ALUMNI ASSOC 64114 KANSAS CITY MO
2.J. HISTORIC FUNCTION 1. 01 DOMESTIC 2. 3. 4. 5.			
2.K. HISTORIC SUBFUNCTION 1. 01A SINGLE FAMILY 2. 3. 4. 5.			
2.L. NO. OF ANCILLARY STRUCTURES [0]	2.M. RESOURCE TYPE ☒ BUILDING ☐ SITE ☐ STRUCTURE ☐ OBJECT	2.N STORIES 1. [1] 2. [ ] 3. [ ]	
2.O. STRUCTURAL SYSTEM wu wood, undetermined 1. ~~PR PLATFORM FRAME~~	2.P. EXTERIOR WALL MATERIALS 1. 30 BRICK	2.Q. OTHER MATERIALS 1. 20 WOOD 3.	
2.	2. 25 SHAKE SHINGLE	2. 4.	
2.R. ROOF SHAPES 1. GB GABLE	2.S. ROOF MATERIALS 1. 63 ASPHALT SHINGLES	2.T. ROOF FEATURES 1. 4.	
2.	2.	2.	2.U. FOUNDATION MATERIALS 1. 65 CONCRETE
3.	3.	3	2. 61 STUCCO
2.V. PORCHES 1. OH ONE-HALF 2. 3.			2.W. PLAN RC RECTANGLE
FURTHER DESCRIPTION		DESCRIPTION OF ENVIRONMENT AND OUTBUILDINGS	
SOURCES OF INFORMATION ☐ (SEE CONTINUATION SHEET)	PREPARED BY DEBBIE SHEALS	ORGANIZATION	DATE 9-28-93

MISSOURI HISTORIC BUILDING INVENTORY FORM - CONTINUATION SHEET

REFERENCE NUMBER	A. HISTORIC NAME	B. COUNTY	C. ADDRESS
	KRUSEKOPF, HENRY H., HOUSE	BOONE	Lee 701 COLUMBIA

VACANT
SOME MISSING BRICKS, BUT SEEMS TO BE ESSENTIALLY SOUND
INSIDE TRASHED, BUT MUCH WOODWORK STILL INTACT
APPEARS TO BELONG TO FRATERNITY WHICH IS BEHIND IT

CURRENT CONDITION ☐ EXCELLENT ☐ GOOD ☐ FAIR ☒ POOR

DO ALTERATIONS AFFFECT INTEGRITY? ☐ YES ☒ NO ☐ POSSIBLY

PROPERTY IS : OWNER OCCUPIED ☐ YES
RENTED TO A FAMILY ☐ YES

RENTED TO MULTIPLE
UNRELATED TENANTS? ☐ YES NUMBER OF TENANTS ☐

ARE THERE MULTIPLE UNITS IN ONE BUILDING:
A. AS BUILT ☐ YES # OF UNITS ☐

B. CONVERTED ☐ YES # OF UNITS ☐

SIGNIFICANCE

MISSOURI HISTORIC BUILDING INVENTORY FORM - CONTINUATION SHEET

REFERENCE NUMBER	A. HISTORIC NAME	B. COUNTY	C. ADDRESS
	KRUSEKOPF, HENRY H., HOUSE	BOONE	LEE 701 COLUMBIA

HISTORIC RESIDENTS

Lee 701

1923: Henry H Krusekopf, Mu Professor Ag Soils
1926: Henry H Krusekopf, Mu Professor Ag Soils
1928: Henry H Krusekopf, Mu Professor Ag Soils
1930: Henry H Krusekopf, Mu Professor Ag Soils
1933: J Ross Fleetwood, Mu Ag Ext Agent
1936: J Ross Fleetwood, Mu Ag Ext Agent
1940: Robert B Baker, Mu Ag State Ext Agent

SOURCES OF INFORMATION

Columbia City Directory 1907. Quincy, Illinois: R.E.Hackman Publisher, 1907.

Columbia City Directory 1909. Quincy, Illinois: R.E.Hackman Publisher, 1909.

Columbia City Directory 1911-12. Quincy, Illinois: R.E.Hackman Publisher, 1912.

Columbia City Directory 1915. Quincy, Illinois: R.E.Hackman Publisher, 1915.

Columbia City Directory 1917. Quincy, Illinois: R.E.Hackman Publisher, 1917.

Columbia and Boone County Directory 1923. E.W. Stephens Publishing Co. 1923.

Columbia, Missouri City Directory1925-1926. Danville, Illinois: Heber page Directroy Company, 1926

Columbia, Missouri City Directory 1927. St. Louis, Mo: R.L. Polk & Co, 1927.

Columbia, Missouri City Directory 1930-31. Columbia, Mo.: James Directory co., 1931.

Directory of Columbia, Mo. and Boone County 1933. Columbia, Mo.: Herald-Statesman Publishing Co., 1933.

City Directory Columbia, Mo. and Boone County 1936. Quincy, Illinois: Artkraft Directory Publishers, Inc., 1936.

Polk's Columbia (Boone County, Mo.) City Directory 1940. Kansas City: R. L. Polk & Co., 1940.

Sanborn Map Columbia, Missouri,1925, # 23. New York: Sanborn Map Company, 1925.

Sanborn Map Columbia, Missouri,1931, # 39. New York: Sanborn Map Company, 1931.

BO-AS-00-029

REFERENCE NUMBER	A. HISTORIC NAME
93BO 0039	MOORE, FANNIE, HOUSE
B. COUNTY	**C. OTHER NAME(S)**
BOONE	SABATH, DAVID, HOUSE

D. ADDRESS	E. CITY	F. VICINITY	G. RESTRICTED	H. ACREAGE
LEE 702	COLUMBIA	☐ VICINITY		

I. SECTION	J. TOWNSHIP	K. RANGE	L. SPAINISH LAND GRANT	M. QUARTER SECTIONS	N. OWNERSHIP
					☒ PRIVATE ☐ LOCAL ☐ STATE ☐ FEDERAL ☐ MIX

O. AGENCY(S)

P. UTM ZONE	EASTING	NORTHING	USGS QUADRANGLE	Q. AREA(S) OF SIGNIFICANCE/CONTEXT(S)
1.			COLUMBIA	1. 030 ARCHITECTURE
2.				2. 280 SOCIAL HISTORY
3.				3. 070 community planning
4.				4.

R. SIGNIFICANT PERSON(s)	T. SIGNIFICANCE
1.	
2.	
3.	
S. SIGNIFICANT EVENT DATE(S)	
1.	
2.	☐ SEE CONTINUATION SHEET

MO 780-1257 (5-92)

MISSOURI DEPARTMENT OF NATURAL RESOURCES
HISTORIC PRESERVATION PROGRAM

P.O. BOX 176
JEFFERSSON CITY, MO 65102

2.A.ARCHITECT/BUILDER/DESIGNER/ENGINEER 1. 2. 3.			
2.B. ARCHITECTURAL STYLE ~~53 TUDOR REVIVAL~~ 50		2.C. VERNACULAR TYPE 49 undetermined	
2.D. CONSTRUCTION DATE CIRCA. 1930	2.E. ALTERATION DATE 1. 2. 3. 4. 5.		
2.F. RECONSTRUCTION DATE	2.G. DATE MOVED	2.H. DESTRUCTION DATE	2.I. OWNER'S NAME & ADDRESS DAVID SABATH 65205 COLUMBIA MO 65039
2.J. HISTORIC FUNCTION 1. 01 DOMESTIC 2. 3. 4. 5.			
2.K. HISTORIC SUBFUNCTION 1. 01A SINGLE FAMILY 2. 3. 4. 5.			
2.L. NO. OF ANCILLARY STRUCTURES [0]	2.M. RESOURCE TYPE ☒ BUILDING ☐ SITE ☐ STRUCTURE ☐ OBJECT	2.N STORIES 1. [1 1/2] 2. [ ] 3. [ ]	
2.O. STRUCTURAL SYSTEM one wood, undetermined 1. ~~PR PLATFORM FRAME~~	2.P. EXTERIOR WALL MATERIALS 1. 30 BRICK	2.Q. OTHER MATERIALS 1. 20 WOOD 3.	
2.	2.	2. 4.	
2.R. ROOF SHAPES 1. CM COMPLEX	2.S. ROOF MATERIALS 1. 63 ASPHALT SHINGLES	2.T. ROOF FEATURES 1. DR HIPPED DORMER 4.	
2.	2.	2.	2.U. FOUNDATION MATERIALS 1. 65 CONCRETE
3.	3.	3	2. 30 BRICK
2.V. PORCHES 1. ST STOOP 2. SI SIDE 3.			2.W. PLAN SQ SQUARE
FURTHER DESCRIPTION		DESCRIPTION OF ENVIRONMENT AND OUTBUILDINGS	
SOURCES OF INFORMATION ☐ (SEE CONTINUATION SHEET)	PREPARED BY DEBBIE SHEALS	ORGANIZATION	DATE 9-28-93

MISSOURI HISTORIC BUILDING INVENTORY FORM - CONTINUATION SHEET

REFERENCE NUMBER	A. HISTORIC NAME	B. COUNTY	C. ADDRESS
	MOORE, FANNIE, HOUSE	BOONE	Lee 702 COLUMBIA

MAY BE OWNER OCCUPIED ???
SIDE ENTRANCE CLOSED IN

CURRENT CONDITION ☐ EXCELLENT ☒ GOOD ☐ FAIR ☐ POOR

DO ALTERATIONS AFFFECT INTEGRITY? ☐ YES ☒ NO ☐ POSSIBLY

PROPERTY IS : OWNER OCCUPIED ☒ YES
RENTED TO A FAMILY ☐ YES

RENTED TO MULTIPLE UNRELATED TENANTS? ☐ YES NUMBER OF TENANTS ☐

ARE THERE MULTIPLE UNITS IN ONE BUILDING:
A. AS BUILT ☐ YES # OF UNITS ☐

B. CONVERTED ☐ YES # OF UNITS ☐

SIGNIFICANCE

MISSOURI HISTORIC BUILDING INVENTORY FORM - CONTINUATION SHEET

REFERENCE NUMBER	A. HISTORIC NAME	B. COUNTY	C. ADDRESS
	MOORE, FANNIE, HOUSE	BOONE	LEE 702 COLUMBIA

HISTORIC RESIDENTS

Lee 702

1930: Mrs Fannie Moore, Widow
1933: ,
1936: H M Holbert, Dist Magr Farm Loans Union Central Life Ins
1940: Paul R Burkholder, Mu Associate Professor

SOURCES OF INFORMATION

Columbia City Directory 1907. Quincy, Illinois: R.E.Hackman Publisher, 1907.

Columbia City Directory 1909. Quincy, Illinois: R.E.Hackman Publisher, 1909.

Columbia City Directory 1911-12. Quincy, Illinois: R.E.Hackman Publisher, 1912.

Columbia City Directory 1915. Quincy, Illinois: R.E.Hackman Publisher, 1915.

Columbia City Directory 1917. Quincy, Illinois: R.E.Hackman Publisher, 1917.

Columbia and Boone County Directory 1923. E.W. Stephens Publishing Co. 1923.

Columbia, Missouri City Directory1925-1926. Danville, Illinois: Heber page Directroy Company, 1926

Columbia, Missouri City Directory 1927. St. Louis, Mo: R.L. Polk & Co, 1927.

Columbia, Missouri City Directory 1930-31. Columbia, Mo.: James Directory co., 1931.

Directory of Columbia, Mo. and Boone County 1933. Columbia, Mo.: Herald-Statesman Publishing Co., 1933.

City Directory Columbia, Mo. and Boone County 1936. Quincy, Illinois: Artkraft Directory Publishers, Inc., 1936.

Polk's Columbia (Boone County, Mo.) City Directory 1940. Kansas City: R. L. Polk & Co., 1940.

Sanborn Map Columbia, Missouri,1925, # 23. New York: Sanborn Map Company, 1925.

Sanborn Map Columbia, Missouri,1931, # 39. New York: Sanborn Map Company, 1931.

ONE WAY

RC 15 003-[illegible]

REFERENCE NUMBER	A. HISTORIC NAME
93BO 0040	BIRINTRALL, W. A., HOUSE
B. COUNTY	**C. OTHER NAME(S)**
BOONE	

D. ADDRESS	E. CITY	F. VICINITY	G. RESTRICTED	H. ACREAGE
LEE 705	COLUMBIA	☐ VICINITY		

I. SECTION	J. TOWNSHIP	K. RANGE	L. SPAINISH LAND GRANT	M. QUARTER SECTIONS	N. OWNERSHIP
					☒ PRIVATE ☐ LOCAL ☐ STATE ☐ FEDERAL ☐ MIX

O. AGENCY(S)

P. UTM ZONE	EASTING	NORTHING	USGS QUADRANGLE	Q. AREA(S) OF SIGNIFICANCE/CONTEXT(S)
1.			COLUMBIA	1. 030 ARCHITECTURE
2.				2. 280 SOCIAL HISTORY
3.				3. 070 community planning
4.				4.

R. SIGNIFICANT PERSON(s)	T. SIGNIFICANCE
1.	
2.	
3.	
S. SIGNIFICANT EVENT DATE(S)	
1.	
2.	☐ SEE CONTINUATION SHEET

MO 780-1257 (5-92)

MISSOURI DEPARTMENT OF NATURAL RESOURCES
HISTORIC PRESERVATION PROGRAM

P.O. BOX 176
JEFFERSSON CITY, MO 65102

2.A.ARCHITECT/BUILDER/DESIGNER/ENGINEER 1. 2. 3.			
2.B. ARCHITECTURAL STYLE ~~42 ITALIAN~~ATE 40 Late Victorian		2.C. VERNACULAR TYPE 49 undetermined	
2.D. CONSTRUCTION DATE CIRCA. 1917	2.E. ALTERATION DATE 1. 2. 3. 4. 5.		
2.F. RECONSTRUCTION DATE	2.G. DATE MOVED	2.H. DESTRUCTION DATE	2.I. OWNER'S NAME & ADDRESS CHI MU ALUMNI ASSOC 66205 SHAWNEE KS
2.J. HISTORIC FUNCTION 1. 01 DOMESTIC 2. 3. 4. 5.			
2.K. HISTORIC SUBFUNCTION 1. 01A SINGLE FAMILY 2. 01B MULTIPLE DWELLING 3. 4. 5.			
2.L. NO. ORANCILLARY STRUCTURES [0]	2.M. RESOURCE TYPE ☒ BUILDING ☐ SITE ☐ STRUCTURE ☐ OBJECT	2.N STORIES 1. [2] 2. [ ] 3. [ ]	
2.O. STRUCTURAL SYSTEM 1. ~~PR PLATFORM FRAME~~ wu wood, undetermined	2.P. EXTERIOR WALL MATERIALS 1. 21 WEATHER BOARD	2.Q. OTHER MATERIALS 1. 20 WOOD 3.	
2.	2. 19	2. 4.	
2.R. ROOF SHAPES 1. HP HIPPED	2.S. ROOF MATERIALS 1. 63 ASPHALT SHINGLES	2.T. ROOF FEATURES 1. 4.	
2.	2.	2.	2.U. FOUNDATION MATERIALS 1. 65 CONCRETE
3.	3.	3	2.
2.V. PORCHES 1. MODERN COVERED STAIRS IN FRONT 2. 3.			2.W. PLAN IR IRREGULAR
FURTHER DESCRIPTION		DESCRIPTION OF ENVIRONMENT AND OUTBUILDINGS	
SOURCES OF INFORMATION ☐ (SEE CONTINUATION SHEET)	PREPARED BY DEBBIE SHEALS	ORGANIZATION	DATE 9-28-93

MISSOURI HISTORIC BUILDING INVENTORY FORM - CONTINUATION SHEET

REFERENCE NUMBER	A. HISTORIC NAME	B. COUNTY	C. ADDRESS
	BIRINTRALL, W. A., HOUSE	BOONE	Lee 705 COLUMBIA

PARTLY VACANT
MODERN HARD BOARD SIDING PROBABLY COVERS ORIGINAL ENTRY
#3 APT IN REAR APPEARS TO BE LATER ADDITION

CURRENT CONDITION ☐ EXCELLENT ☐ GOOD ☐ FAIR ☒ POOR

DO ALTERATIONS AFFFECT INTEGRITY? ☒ YES ☐ NO ☐ POSSIBLY

BADLY REDONE, BUT A GOOD DEAL OF ORIGINAL WOOD TRIM (MODILLIONS ETC,) RAZED 1 / 94

PROPERTY IS : OWNER OCCUPIED ☐ YES
RENTED TO A FAMILY ☐ YES

RENTED TO MULTIPLE UNRELATED TENANTS? ☐ YES NUMBER OF TENANTS ☐

ARE THERE MULTIPLE UNITS IN ONE BUILDING:
A. AS BUILT ☐ YES # OF UNITS ☐

B. CONVERTED ☐ YES # OF UNITS ☐

SIGNIFICANCE

MISSOURI HISTORIC BUILDING INVENTORY FORM - CONTINUATION SHEET

REFERENCE NUMBER	A. HISTORIC NAME	B. COUNTY	C. ADDRESS
	BIRINTRALL, W. A., HOUSE	BOONE	LEE 705 COLUMBIA

HISTORIC RESIDENTS

Lee 705

1917: W A Birintrall, Retired
1923: Weldon Cotton, Cotton Lumber
1926: ,
1928: Warrent C Parson, Watchmaker
1930: J A Stewart, Real Estate
1933: J A Stewart, Real Estate
1936: A R Melton, Salesman
1936: Hughes Morrison,
1940: Norman Kloper, Mu Student
1940: Virgil B Robinson, Mu Instructor
1940: Mrs Clara Stewart, Widow

SOURCES OF INFORMATION

Columbia City Directory 1907. Quincy, Illinois: R.E.Hackman Publisher, 1907.

Columbia City Directory 1909. Quincy, Illinois: R.E.Hackman Publisher, 1909.

Columbia City Directory 1911-12. Quincy, Illinois: R.E.Hackman Publisher, 1912.

Columbia City Directory 1915. Quincy, Illinois: R.E.Hackman Publisher, 1915.

Columbia City Directory 1917. Quincy, Illinois: R.E.Hackman Publisher, 1917.

Columbia and Boone County Directory 1923. E.W. Stephens Publishing Co. 1923.

Columbia, Missouri City Directory1925-1926. Danville, Illinois: Heber page Directroy Company, 1926

Columbia, Missouri City Directory 1927. St. Louis, Mo: R.L. Polk & Co, 1927.

Columbia, Missouri City Directory 1930-31. Columbia, Mo.: James Directory co., 1931.

Directory of Columbia, Mo. and Boone County 1933. Columbia, Mo.: Herald-Statesman Publishing Co., 1933.

City Directory Columbia, Mo. and Boone County 1936. Quincy, Illinois: Artkraft Directory Publishers, Inc., 1936.

Polk's Columbia (Boone County, Mo.) City Directory 1940. Kansas City: R. L. Polk & Co., 1940.

Sanborn Map Columbia, Missouri,1925, # 23. New York: Sanborn Map Company, 1925.

Sanborn Map Columbia, Missouri,1931, # 39. New York: Sanborn Map Company, 1931.

BO-AS-003-031

REFERENCE NUMBER	A. HISTORIC NAME
93BO 0041	GRIBBLE APARTMENTS
B. COUNTY	**C. OTHER NAME(S)**
BOONE	1936 - THE ROSEMARY / 1940 - PRESENT ROSEMARY APARTMENTS / CO-OPS

D. ADDRESS	E. CITY	F. VICINITY	G. RESTRICTED	H. ACREAGE
ROSEMARY 1300	COLUMBIA	☐ VICINITY		

I. SECTION	J. TOWNSHIP	K. RANGE	L. SPAINISH LAND GRANT	M. QUARTER SECTIONS	N. OWNERSHIP
					☒ PRIVATE ☐ LOCAL ☐ STATE ☐ FEDERAL ☐ MIX

O. AGENCY(S)

P. UTM ZONE	EASTING	NORTHING	USGS QUADRANGLE	Q. AREA(S) OF SIGNIFICANCE/CONTEXT(S)
1.			COLUMBIA	1. 030 ARCHITECTURE
2.				2. 280 SOCIAL HISTORY
3.				3. 070 community planning
4.				4.

R. SIGNIFICANT PERSON(s)	T. SIGNIFICANCE
1.	
2.	
3.	
S. SIGNIFICANT EVENT DATE(S)	
1.	
2.	☐ SEE CONTINUATION SHEET

MO 780-1257 (5-92)

MISSOURI DEPARTMENT OF NATURAL RESOURCES
HISTORIC PRESERVATION PROGRAM

P.O. BOX 176
JEFFERSSON CITY, MO 65102

2.A.ARCHITECT/BUILDER/DESIGNER/ENGINEER 1.	2.		3.	
2.B. ARCHITECTURAL STYLE 51 COLONIAL REVIVAL			2.C. VERNACULAR TYPE 59 RES. MULTI - FAMILY UNDETERMINED VERNACULAR AFFINITY	
2.D. CONSTRUCTION DATE CIRCA. 1928	2.E. ALTERATION DATE 1.	2.	3.	4. 5.
2.F. RECONSTRUCTION DATE	2.G. DATE MOVED	2.H. DESTRUCTION DATE	2.I. OWNER'S NAME & ADDRESS SCOTT E & CYNTHIA FOX 65201 COLUMBIA MO 65203	
2.J. HISTORIC FUNCTION 1. 01 DOMESTIC	2.	3.	4.	5.
2.K. HISTORIC SUBFUNCTION 1. 01B MULTIPLE DWELLING	2.	3.	4.	5.
2.L. NO. OF ANCILLARY STRUCTURES 1	2.M. RESOURCE TYPE ☒ BUILDING ☐ SITE ☐ STRUCTURE ☐ OBJECT		2.N STORIES 1. 2	2. 3.
2.O. STRUCTURAL SYSTEM 1. CR CERAMIC BLOCK	2.P. EXTERIOR WALL MATERIALS 1. 61 STUCCO	2.Q. OTHER MATERIALS 1. 20 WOOD	3.	
2.	2. 30 BRICK	2.	4.	
2.R. ROOF SHAPES 1. HP HIPPED	2.S. ROOF MATERIALS 1. 63 ASPHALT SHINGLES	2.T. ROOF FEATURES 1.	4.	
2.	2.	2.	2.U. FOUNDATION MATERIALS 1.	
3.	3.	3	2.	
2.V. PORCHES 1. PA PATIO	2. RS REAR STAIR	3.	2.W. PLAN RC RECTANGLE	
FURTHER DESCRIPTION		DESCRIPTION OF ENVIRONMENT AND OUTBUILDINGS		
SOURCES OF INFORMATION ☐ (SEE CONTINUATION SHEET)	PREPARED BY DEBBIE SHEALS	ORGANIZATION	DATE 7-14-93	

MISSOURI HISTORIC BUILDING INVENTORY FORM - CONTINUATION SHEET

REFERENCE NUMBER	A. HISTORIC NAME	B. COUNTY	C. ADDRESS
	GRIBBLE APARTMENTS	BOONE	Rosemary 1300 COLUMBIA

GREAT SHAPE
RUN AS A CO-OP / CONDOMINIUM
INTERIOR IS IN GREAT CONDITION

CURRENT CONDITION ☒ EXCELLENT ☐ GOOD ☐ FAIR ☐ POOR

DO ALTERATIONS AFFFECT INTEGRITY? ☐ YES ☒ NO ☐ POSSIBLY

PROPERTY IS : OWNER OCCUPIED ☐ YES
RENTED TO A FAMILY ☐ YES

RENTED TO MULTIPLE UNRELATED TENANTS? ☐ YES NUMBER OF TENANTS ☐

ARE THERE MULTIPLE UNITS IN ONE BUILDING:
A. AS BUILT ☒ YES # OF UNITS ?

B. CONVERTED ☐ YES # OF UNITS ☐

SIGNIFICANCE

MISSOURI HISTORIC BUILDING INVENTORY FORM - CONTINUATION SHEET

REFERENCE NUMBER	A. HISTORIC NAME	B. COUNTY	C. ADDRESS
	GRIBBLE APARTMENTS	BOONE	ROSEMARY 1300 COLUMBIA

HISTORIC RESIDENTS

Rosemary 1300

1928: E M Fite,
1928: Mrs Bertha Hamilton, Widow
1928: B H Taylor, Clerk
1928: Warren S Whittle, Dentist
1930: Sam Goldman, Merchant
1930: B H Taylor, Clerk
1930: Jack Taylor, Car Dealer
1933: Will Goehner, Insurance Agent
1933: Lois Gribble, Landlord
1933: Dr Bill Taylor, Pharmacist
1933: Jack Taylor, Car Dealer
1936: Mrs Jack Connelly,
1936: Mrs Ra Fountain,
1936: A M Howard, Salesman
1936: Mrs Ja Kincaid,
1936: V W Vaughn,
1940: Horace E Allen, Oculist
1940: Mrs Maude Gallup, Widow
1940: Eugene W Cowan, Mu Instructor
1940: Carolin Hartwig, Mu Instructor

SOURCES OF INFORMATION

Columbia City Directory 1907. Quincy, Illinois: R.E.Hackman Publisher, 1907.

Columbia City Directory 1909. Quincy, Illinois: R.E.Hackman Publisher, 1909.

Columbia City Directory 1911-12. Quincy, Illinois: R.E.Hackman Publisher, 1912.

Columbia City Directory 1915. Quincy, Illinois: R.E.Hackman Publisher, 1915.

Columbia City Directory 1917. Quincy, Illinois: R.E.Hackman Publisher, 1917.

Columbia and Boone County Directory 1923. E.W. Stephens Publishing Co. 1923.

Columbia, Missouri City Directory1925-1926. Danville, Illinois: Heber page Directroy Company, 1926

Columbia, Missouri City Directory 1927. St. Louis, Mo: R.L. Polk & Co, 1927.

Columbia, Missouri City Directory 1930-31. Columbia, Mo.: James Directory co., 1931.

Directory of Columbia, Mo. and Boone County 1933. Columbia, Mo.: Herald-Statesman Publishing Co., 1933.

City Directory Columbia, Mo. and Boone County 1936. Quincy, Illinois: Artkraft Directory Publishers, Inc., 1936.

Polk's Columbia (Boone County, Mo.) City Directory 1940. Kansas City: R. L. Polk & Co., 1940.

Sanborn Map Columbia, Missouri,1925. # 23. New York: Sanborn Map Company, 1925.

Sanborn Map Columbia, Missouri,1931. # 39. New York: Sanborn Map Company, 1931.



BO-AS-003-032

REFERENCE NUMBER	A. HISTORIC NAME
93BO 0042	VANNATTA, E.E., HOUSE
B. COUNTY	**C. OTHER NAME(S)**
BOONE	

D. ADDRESS	E. CITY	F. VICINITY	G. RESTRICTED	H. ACREAGE
ROSEMARY 1306	COLUMBIA	☐ VICINITY		

I. SECTION	J. TOWNSHIP	K. RANGE	L. SPAINISH LAND GRANT	M. QUARTER SECTIONS	N. OWNERSHIP
					☒ PRIVATE ☐ LOCAL ☐ STATE ☐ FEDERAL ☐ MIX

O. AGENCY(S)

P. UTM ZONE	EASTING	NORTHING	USGS QUADRANGLE	Q. AREA(S) OF SIGNIFICANCE/CONTEXT(S)
1.			COLUMBIA	1. 030 ARCHITECTURE
2.				2. 280 SOCIAL HISTORY
3.				3. 570 community planning
4.				4.

R. SIGNIFICANT PERSON(s)
1.
2.
3.

S. SIGNIFICANT EVENT DATE(S)
1.
2.

T. SIGNIFICANCE

☐ SEE CONTINUATION SHEET

MO 780-1257 (5-92)

MISSOURI DEPARTMENT OF NATURAL RESOURCES
HISTORIC PRESERVATION PROGRAM

P.O. BOX 176
JEFFERSSON CITY, MO 65102

2.A.ARCHITECT/BUILDER/DESIGNER/ENGINEER 1. 2. 3.			
2.B. ARCHITECTURAL STYLE			2.C. VERNACULAR TYPE 01 AMERICAN FOURSQUARE
2.D. CONSTRUCTION DATE CIRCA. 1915	2.E. ALTERATION DATE 1. 0000 2. 3. 4. 5.		
2.F. RECONSTRUCTION DATE	2.G. DATE MOVED	2.H. DESTRUCTION DATE	2.I. OWNER'S NAME & ADDRESS EDWARD C COLLINGS, JR 65203 COLUMBIA MO
2.J. HISTORIC FUNCTION 1. 01 DOMESTIC 2. 3. 4. 5.			
2.K. HISTORIC SUBFUNCTION 1. 01A SINGLE FAMILY 2. 3. 4. 5.			
2.L. NO. OF ANCILLARY STRUCTURES 1	2.M. RESOURCE TYPE ☒ BUILDING ☐ SITE ☐ STRUCTURE ☐ OBJECT		2.N STORIES 1. 2 1/2 2. 3.
2.O. STRUCTURAL SYSTEM 1. ~~PR PLATFORM FRAME~~ with wood, undetermined	2.P. EXTERIOR WALL MATERIALS 1. 30 BRICK	2.Q. OTHER MATERIALS 1. 20 WOOD 3.	
2.	2. 21 WEATHER BOARD	2. 30 brick 4.	
2.R. ROOF SHAPES 1. HP FLARED HIPPED	2.S. ROOF MATERIALS 1. 63 ASPHALT SHINGLES	2.T. ROOF FEATURES 1. DR HIPPED DORMER 4.	
2.	2.	2.	2.U. FOUNDATION MATERIALS 1. 40 STONE
3.	3.	3	2.
2.V. PORCHES 1. FU FULL 2. 3.			2.W. PLAN SQ SQUARE
FURTHER DESCRIPTION		DESCRIPTION OF ENVIRONMENT AND OUTBUILDINGS	
SOURCES OF INFORMATION ☐ (SEE CONTINUATION SHEET)	PREPARED BY DEBBIE SHEALS	ORGANIZATION	DATE 7-14-93

MISSOURI HISTORIC BUILDING INVENTORY FORM - CONTINUATION SHEET

REFERENCE NUMBER	A. HISTORIC NAME	B. COUNTY	C. ADDRESS
	VANNATTA, E.E., HOUSE	BOONE	Rosemary 1306 COLUMBIA

SOME ORIGINAL WOODWORK IN FRONT HALL

CURRENT CONDITION ☐ EXCELLENT ☒ GOOD ☐ FAIR ☐ POOR

DO ALTERATIONS AFFFECT INTEGRITY? ☐ YES ☒ NO ☐ POSSIBLY

PROPERTY IS : OWNER OCCUPIED ☐ YES

RENTED TO A FAMILY ☐ YES

RENTED TO MULTIPLE UNRELATED TENANTS? ☐ YES NUMBER OF TENANTS

ARE THERE MULTIPLE UNITS IN ONE BUILDING:

A. AS BUILT ☐ YES # OF UNITS

B. CONVERTED ☒ YES # OF UNITS 6+BASEMENT

SIGNIFICANCE

MISSOURI HISTORIC BUILDING INVENTORY FORM - CONTINUATION SHEET

REFERENCE NUMBER	A. HISTORIC NAME	B. COUNTY	C. ADDRESS
	VANNATTA, E.E., HOUSE	BOONE	ROSEMARY 1306 COLUMBIA

HISTORIC RESIDENTS

Rosemary 1306

1915: E E Vanatta, Mu Teacher Schweitzer Hall
1917: E E Vanatta, Mu Teacher Schweitzer Hall
1923: Mrs Frances Johnson, Widow
1926: Mrs Frances Johnson, Widow
1928: Mrs Frances Johnson, Widow
1930: Mrs Frances Johnson, Widow
1933: Mrs Minnie James, Widow
1936: Mrs Minnie James, Widow
1936: Miss Bertha Johnson, Widow
1936: Miss Martha Johnson, Part Owner Coronado Hotel
1936: Mrs Eva Payne, Housekeeper
1940: Mrs Minnie James, Widow

SOURCES OF INFORMATION

Columbia City Directory 1907. Quincy, Illinois: R.E.Hackman Publisher, 1907.

Columbia City Directory 1909. Quincy, Illinois: R.E.Hackman Publisher, 1909.

Columbia City Directory 1911-12. Quincy, Illinois: R.E.Hackman Publisher, 1912.

Columbia City Directory 1915. Quincy, Illinois: R.E.Hackman Publisher, 1915.

Columbia City Directory 1917. Quincy, Illinois: R.E.Hackman Publisher, 1917.

Columbia and Boone County Directory 1923. E.W. Stephens Publishing Co. 1923.

Columbia, Missouri City Directory1925-1926. Danville, Illinois: Heber page Directroy Company, 1926

Columbia, Missouri City Directory 1927. St. Louis, Mo: R.L. Polk & Co, 1927.

Columbia, Missouri City Directory 1930-31. Columbia, Mo.: James Directory co., 1931.

Directory of Columbia, Mo. and Boone County 1933. Columbia, Mo.: Herald-Statesman Publishing Co., 1933.

City Directory Columbia, Mo. and Boone County 1936. Quincy, Illinois: Artkraft Directory Publishers, Inc., 1936.

Polk's Columbia (Boone County, Mo.) City Directory 1940. Kansas City: R. L. Polk & Co., 1940.

Sanborn Map Columbia, Missouri,1925, # 23. New York: Sanborn Map Company, 1925.

Sanborn Map Columbia, Missouri,1931, # 39. New York: Sanborn Map Company, 1931.Columbia City Directory 1907. Quincy, Illinois: R.E.Hackman Publisher, 1907.

BO-AS 003033

2.A. ARCHITECT/BUILDER/DESIGNER/ENGINEER 1. 2. 3.			
2.B. ARCHITECTURAL STYLE		2.C. VERNACULAR TYPE 01 AMERICAN FOURSQUARE	
2.D. CONSTRUCTION DATE CIRCA. 1915	2.E. ALTERATION DATE 1. 2. 3. 4. 5.		
2.F. RECONSTRUCTION DATE	2.G. DATE MOVED	2.H. DESTRUCTION DATE	2.I. OWNER'S NAME & ADDRESS ROBERT & MARTHA WIEGERS 65248 FAYETTE MO 65201
2.J. HISTORIC FUNCTION 1. 01 DOMESTIC 2. 3. 4. 5.			
2.K. HISTORIC SUBFUNCTION 1. 01A SINGLE FAMILY 2. 3. 4. 5.			
2.L. NO. OF ANCILLARY STRUCTURES 2	2.M. RESOURCE TYPE ☒ BUILDING ☐ SITE ☐ STRUCTURE ☐ OBJECT	2.N STORIES 1. 2 1/2 2. 3.	
2.O. STRUCTURAL SYSTEM 1. ~~PR PLATFORM FRAME~~ UD undetermined	2.P. EXTERIOR WALL MATERIALS 1. 30 BRICK	2.Q. OTHER MATERIALS 1. 20 WOOD	3. 25 Shake Shingle
2.	2. ~~61 STUCCO~~	2. 40 Stone	4.
2.R. ROOF SHAPES 1. HP HIPPED	2.S. ROOF MATERIALS 1. 63 ASPHALT SHINGLES	2.T. ROOF FEATURES 1. DR HIPPED DORMER / HIPPED	4.
2.	2.	2.	2.U. FOUNDATION MATERIALS 1. 40 STONE
3.	3.	3	2.
2.V. PORCHES 1. FU FULL 2. 3.			2.W. PLAN SQ SQUARE
FURTHER DESCRIPTION		DESCRIPTION OF ENVIRONMENT AND OUTBUILDINGS NEWER ONE CAR GARAGE	
SOURCES OF INFORMATION ☐ (SEE CONTINUATION SHEET)	PREPARED BY DEBBIE SHEALS	ORGANIZATION	DATE 7-14-93

REFERENCE NUMBER	A. HISTORIC NAME
93BO 0043	YOUNG, DR. THOS. W., HOUSE
B. COUNTY: BOONE	C. OTHER NAME(S)

D. ADDRESS	E. CITY	F. VICINITY	G. RESTRICTED	H. ACREAGE
ROSEMARY 1308	COLUMBIA	☐ VICINITY		

I. SECTION	J. TOWNSHIP	K. RANGE	L. SPAINISH LAND GRANT	M. QUARTER SECTIONS	N. OWNERSHIP
					☒ PRIVATE ☐ LOCAL ☐ STATE ☐ FEDERAL ☐ MIX

O. AGENCY(S)

P. UTM ZONE	EASTING	NORTHING	USGS QUADRANGLE	Q. AREA(S) OF SIGNIFICANCE/CONTEXT(S)
1.			COLUMBIA	1. 030 ARCHITECTURE
2.				2. 280 SOCIAL HISTORY
3.				3. 070 community planning
4.				4.

R. SIGNIFICANT PERSON(s)
1.
2.
3.

S. SIGNIFICANT EVENT DATE(S)
1.
2.

T. SIGNIFICANCE

☐ SEE CONTINUATION SHEET

MO 780-1257 (5-92)

MISSOURI DEPARTMENT OF NATURAL RESOURCES
HISTORIC PRESERVATION PROGRAM

P.O. BOX 176
JEFFERSSON CITY, MO 65102

MISSOURI HISTORIC BUILDING INVENTORY FORM - CONTINUATION SHEET

REFERENCE NUMBER	A. HISTORIC NAME	B. COUNTY	C. ADDRESS
	YOUNG, DR. THOS. W., HOUSE	BOONE	Rosemary 1308 COLUMBIA

SAME PLAN, INTERIOR, ENTRY, AND DETAILS AS 1306 & 1310 (SMALLER FRONT DOOR)

CURRENT CONDITION ☐ EXCELLENT ☐ GOOD ☒ FAIR ☐ POOR

DO ALTERATIONS AFFFECT INTEGRITY? ☐ YES ☒ NO ☐ POSSIBLY

PROPERTY IS : OWNER OCCUPIED ☐ YES

RENTED TO A FAMILY ☐ YES

RENTED TO MULTIPLE UNRELATED TENANTS? ☐ YES NUMBER OF TENANTS

ARE THERE MULTIPLE UNITS IN ONE BUILDING:

A. AS BUILT ☐ YES # OF UNITS

B. CONVERTED ☒ YES # OF UNITS 8

SIGNIFICANCE

MISSOURI HISTORIC BUILDING INVENTORY FORM - CONTINUATION SHEET

REFERENCE NUMBER	A. HISTORIC NAME	B. COUNTY	C. ADDRESS
	YOUNG, DR. THOS. W., HOUSE	BOONE	ROSEMARY 1308 COLUMBIA

HISTORIC RESIDENTS

Rosemary 1308

1915: Dr Thomas Young, Preacher
1917: Dr Thomas Young, Preacher
1923: Mrs Mj Venable,
1926: O F Nichols, Inspector
1928: Mrs Grace Eaton, Widow
1930: Mrs Grace Eaton, Widow
1933: Mrs Grace Eaton, Widow
1936: Mrs Grace Eaton, Widow
1936: Lionel Northup, Northup Repair Shop
1936: Miss Ruth Kirk, Mu Secy
1940: Mrs Grace Eaton, Widow

SOURCES OF INFORMATION

Columbia City Directory 1907. Quincy, Illinois: R.E.Hackman Publisher, 1907.

Columbia City Directory 1909. Quincy, Illinois: R.E.Hackman Publisher, 1909.

Columbia City Directory 1911-12. Quincy, Illinois: R.E.Hackman Publisher, 1912.

Columbia City Directory 1915. Quincy, Illinois: R.E.Hackman Publisher, 1915.

Columbia City Directory 1917. Quincy, Illinois: R.E.Hackman Publisher, 1917.

Columbia and Boone County Directory 1923. E.W. Stephens Publishing Co. 1923.

Columbia, Missouri City Directory1925-1926. Danville, Illinois: Heber page Directroy Company, 1926

Columbia, Missouri City Directory 1927. St. Louis, Mo: R.L. Polk & Co, 1927.

Columbia, Missouri City Directory 1930-31. Columbia, Mo.: James Directory co., 1931.

Directory of Columbia, Mo. and Boone County 1933. Columbia, Mo.: Herald-Statesman Publishing Co., 1933.

City Directory Columbia, Mo. and Boone County 1936. Quincy, Illinois: Artkraft Directory Publishers, Inc., 1936.

Polk's Columbia (Boone County, Mo.) City Directory 1940. Kansas City: R. L. Polk & Co., 1940.

Sanborn Map Columbia, Missouri,1925, # 23. New York: Sanborn Map Company, 1925.

Sanborn Map Columbia, Missouri,1931, # 39. New York: Sanborn Map Company, 1931.

1506

PBO-A-003-034

REFERENCE NUMBER	A. HISTORIC NAME
93BO 0044	STONE, WILLIAM H., HOUSE
B. COUNTY: BOONE	C. OTHER NAME(S)

D. ADDRESS	E. CITY	F. VICINITY	G. RESTRICTED	H. ACREAGE
ROSEMARY 1310	COLUMBIA	☐ VICINITY		

I. SECTION	J. TOWNSHIP	K. RANGE	L. SPAINISH LAND GRANT	M. QUARTER SECTIONS	N. OWNERSHIP
					☒ PRIVATE ☐ LOCAL ☐ STATE ☐ FEDERAL ☐ MIX

O. AGENCY(S)

P. UTM ZONE	EASTING	NORTHING	USGS QUADRANGLE	Q. AREA(S) OF SIGNIFICANCE/CONTEXT(S)
1.			COLUMBIA	1. 030 ARCHITECTURE
2.				2. 280 SOCIAL HISTORY
3.				3. 070 community planning
4.				4.

R. SIGNIFICANT PERSON(s)
1.
2.
3.

S. SIGNIFICANT EVENT DATE(S)
1.
2.

T. SIGNIFICANCE

☐ SEE CONTINUATION SHEET

MO 780-1257 (5-92)

MISSOURI DEPARTMENT OF NATURAL RESOURCES
HISTORIC PRESERVATION PROGRAM

P.O. BOX 176
JEFFERSSON CITY, MO 65102

2.A.ARCHITECT/BUILDER/DESIGNER/ENGINEER 1. 2. 3.			
2.B. ARCHITECTURAL STYLE			2.C. VERNACULAR TYPE 01 AMERICAN FOURSQUARE
2.D. CONSTRUCTION DATE CIRCA. 1915	2.E. ALTERATION DATE 1. POST WAR 2000 2. 3. 4. 5.		
2.F. RECONSTRUCTION DATE	2.G. DATE MOVED	2.H. DESTRUCTION DATE	2.I. OWNER'S NAME & ADDRESS ROBERT & MARTHA WIEGERS 65248 FAYETTE MO
2.J. HISTORIC FUNCTION 1. 01 DOMESTIC 2. 3. 4. 5.			
2.K. HISTORIC SUBFUNCTION 1. 01A SINGLE FAMILY 2. 01B MULTIPLE DWELLING 3. 4. 5.			
2.L. NO. OF ANCILLARY STRUCTURES 0	2.M. RESOURCE TYPE ☒ BUILDING ☐ SITE ☐ STRUCTURE ☐ OBJECT	2.N STORIES 1. 2 1/2 2. 3.	
2.O. STRUCTURAL SYSTEM UD undetermined 1. ~~PR PLATFORM FRAME~~	2.P. EXTERIOR WALL MATERIALS 1. 30 BRICK	2.Q. OTHER MATERIALS 1. 20 WOOD 3.	
2.	2. 21 WEATHER BOARD	2. 30 brick 4.	
2.R. ROOF SHAPES 1. HP FLARED HIPPED	2.S. ROOF MATERIALS 1. 63 ASPHALT SHINGLES	2.T. ROOF FEATURES 1. DR HIPPED DORMER 4.	
2.	2.	2.	2.U. FOUNDATION MATERIALS 1. 40 STONE
3.	3.	3	2.
2.V. PORCHES 1. WA WRAP-AROUND 2. 3.			2.W. PLAN SQ SQUARE
FURTHER DESCRIPTION TWO STORY ADDITION IN BACK NICE BRACKETS AT ROOF LINE		DESCRIPTION OF ENVIRONMENT AND OUTBUILDINGS	
SOURCES OF INFORMATION ☐ (SEE CONTINUATION SHEET)	PREPARED BY DEBBIE SHEALS	ORGANIZATION	DATE 7-14-93

MISSOURI HISTORIC BUILDING INVENTORY FORM - CONTINUATION SHEET

REFERENCE NUMBER	A. HISTORIC NAME	B. COUNTY	C. ADDRESS
	STONE, WILLIAM H., HOUSE	BOONE	Rosemary 1310 COLUMBIA

SAME AS 1308 AND 1306

CURRENT CONDITION ☐ EXCELLENT ☐ GOOD ☒ FAIR ☐ POOR

DO ALTERATIONS AFFFECT INTEGRITY? ☐ YES ☒ NO ☐ POSSIBLY

PROPERTY IS : OWNER OCCUPIED ☐ YES

RENTED TO A FAMILY ☐ YES

RENTED TO MULTIPLE UNRELATED TENANTS? ☐ YES NUMBER OF TENANTS ☐

ARE THERE MULTIPLE UNITS IN ONE BUILDING:

A. AS BUILT ☐ YES # OF UNITS ☐

B. CONVERTED ☒ YES # OF UNITS 7

SIGNIFICANCE

MISSOURI HISTORIC BUILDING INVENTORY FORM - CONTINUATION SHEET

REFERENCE NUMBER	A. HISTORIC NAME	B. COUNTY	C. ADDRESS
	STONE, WILLIAM H., HOUSE	BOONE	ROSEMARY 1310 COLUMBIA

HISTORIC RESIDENTS

Rosemary 1310

1915: Rev Wm Stone, Preacher
1917: Rev Wm Stone, Preacher
1923: Rev Wm Stone, Preacher
1926: Rev Wm Stone, Preacher
1928: Rev Wm Stone, Preacher
1930: Rev Wm Stone, Preacher
1933: Lulu C Stone, Widow
1936: Lulu C Stone, Widow
1940: Lulu C Stone, Widow

SOURCES OF INFORMATION

Columbia City Directory 1907. Quincy, Illinois: R.E.Hackman Publisher, 1907.

Columbia City Directory 1909. Quincy, Illinois: R.E.Hackman Publisher, 1909.

Columbia City Directory 1911-12. Quincy, Illinois: R.E.Hackman Publisher, 1912.

Columbia City Directory 1915. Quincy, Illinois: R.E.Hackman Publisher, 1915.

Columbia City Directory 1917. Quincy, Illinois: R.E.Hackman Publisher, 1917.

Columbia and Boone County Directory 1923. E.W. Stephens Publishing Co. 1923.

Columbia, Missouri City Directory1925-1926. Danville, Illinois: Heber page Directroy Company, 1926

Columbia, Missouri City Directory 1927. St. Louis, Mo: R.L. Polk & Co, 1927.

Columbia, Missouri City Directory 1930-31. Columbia, Mo.: James Directory co., 1931.

Directory of Columbia, Mo. and Boone County 1933. Columbia, Mo.: Herald-Statesman Publishing Co., 1933.

City Directory Columbia, Mo. and Boone County 1936. Quincy, Illinois: Artkraft Directory Publishers, Inc., 1936.

Polk's Columbia (Boone County, Mo.) City Directory 1940. Kansas City: R. L. Polk & Co., 1940.

Sanborn Map Columbia, Missouri,1925, # 23. New York: Sanborn Map Company, 1925.

Sanborn Map Columbia, Missouri,1931, # 39. New York: Sanborn Map Company, 1931.

BO-AS-002-025

REFERENCE NUMBER	A. HISTORIC NAME
93BO 0045	STANLEY, LOUISE, HOUSE
B. COUNTY	C. OTHER NAME(S)
BOONE	

D. ADDRESS	E. CITY	F. VICINITY	G. RESTRICTED	H. ACREAGE
ROSEMARY 1312	COLUMBIA	☐ VICINITY		

I. SECTION	J. TOWNSHIP	K. RANGE	L. SPAINISH LAND GRANT	M. QUARTER SECTIONS	N. OWNERSHIP
					☒ PRIVATE ☐ LOCAL ☐ STATE ☐ FEDERAL ☐ MIX

O. AGENCY(S)

P. UTM ZONE	EASTING	NORTHING	USGS QUADRANGLE	Q. AREA(S) OF SIGNIFICANCE/CONTEXT(S)
1.			COLUMBIA	1. 030 ARCHITECTURE
2.				2. 280 SOCIAL HISTORY
3.				3. 070 community planning
4.				4.

R. SIGNIFICANT PERSON(s)	T. SIGNIFICANCE
1.	
2.	
3.	
S. SIGNIFICANT EVENT DATE(S)	
1.	
2.	☐ SEE CONTINUATION SHEET

MO 780-1257 (5-92)

MISSOURI DEPARTMENT OF NATURAL RESOURCES
HISTORIC PRESERVATION PROGRAM

P.O. BOX 176
JEFFERSSON CITY, MO 65102

2.A.ARCHITECT/BUILDER/DESIGNER/ENGINEER 1.	2.	3.		
2.B. ARCHITECTURAL STYLE 65 CRAFTSMAN			2.C. VERNACULAR TYPE	
2.D. CONSTRUCTION DATE CIRCA. 1915	2.E. ALTERATION DATE 1.	2.	3.	4. 5.
2.F. RECONSTRUCTION DATE	2.G. DATE MOVED	2.H. DESTRUCTION DATE	2.I. OWNER'S NAME & ADDRESS VKW PROPERTIES PARTNER 65205 COLUMBIA MO 65201	
2.J. HISTORIC FUNCTION 1. 01 DOMESTIC	2.	3.	4.	5.
2.K. HISTORIC SUBFUNCTION 1. 01A SINGLE FAMILY	2.	3.	4.	5.
2.L. NO. OF ANCILLARY STRUCTURES 1	2.M. RESOURCE TYPE ☒ BUILDING ☐ SITE ☐ STRUCTURE ☐ OBJECT		2.N STORIES 1. 2	2. 3.
2.O. STRUCTURAL SYSTEM UD undetermined 1. ~~PR PLATFORM FRAME~~	2.P. EXTERIOR WALL MATERIALS 1. 61 STUCCO	2.Q. OTHER MATERIALS 1. 20 WOOD	3.	
2.	2. 30 BRICK	2.	4.	
2.R. ROOF SHAPES 1. GB GABLE	2.S. ROOF MATERIALS 1. 63 ASPHALT SHINGLES	2.T. ROOF FEATURES 1. BRACKETS	4.	
2.	2.	2.	2.U. FOUNDATION MATERIALS 1. 65 CONCRETE	
3.	3.	3	2.	
2.V. PORCHES 1. R1 RECESSED-1 STORY	2.	3.	2.W. PLAN RC RECTANGLE	
FURTHER DESCRIPTION		DESCRIPTION OF ENVIRONMENT AND OUTBUILDINGS		
SOURCES OF INFORMATION ☐ (SEE CONTINUATION SHEET)	PREPARED BY DEBBIE SHEALS	ORGANIZATION	DATE 7-14-93	

MISSOURI HISTORIC BUILDING INVENTORY FORM - CONTINUATION SHEET

REFERENCE NUMBER	A. HISTORIC NAME	B. COUNTY	C. ADDRESS
	STANLEY, LOUISE, HOUSE	BOONE	Rosemary 1312 COLUMBIA

CURRENT CONDITION ☐ EXCELLENT ☐ GOOD ☒ FAIR ☐ POOR

DO ALTERATIONS AFFFECT INTEGRITY? ☐ YES ☒ NO ☐ POSSIBLY

POOR UPKEEP

PROPERTY IS : OWNER OCCUPIED ☐ YES

RENTED TO A FAMILY ☐ YES

RENTED TO MULTIPLE UNRELATED TENANTS? ☒ YES NUMBER OF TENANTS 5

ARE THERE MULTIPLE UNITS IN ONE BUILDING:

A. AS BUILT ☐ YES # OF UNITS

B. CONVERTED ☐ YES # OF UNITS

SIGNIFICANCE

REFERENCE NUMBER	A. HISTORIC NAME	B. COUNTY	C. ADDRESS
	STANLEY, LOUISE, HOUSE	BOONE	ROSEMARY 1312 COLUMBIA

HISTORIC RESIDENTS

Rosemary 1312

1915: Miss Louise Stanely, Mu Associate Professor Home Economics
1917: Miss Louise Stanely, Mu Associate Professor Home Economics
1923: D L Gribble, Manager
1926: Mrs Nellie Dail, Mu Librarian
1928: Mrs Nellie Dail, Mu Librarian
1930: Mrs Nellie Dail, Mu Librarian
1933: Mrs Naomi Wallin, Sec Presby Church
1936: W H Alexander, Retired Farmer
1936: Mrs Naomi Wallin, Sec Presby Church
1940: Mrs Naomi Wallin, Sec Presby Church

SOURCES OF INFORMATION

Columbia City Directory 1907. Quincy, Illinois: R.E.Hackman Publisher, 1907.

Columbia City Directory 1909. Quincy, Illinois: R.E.Hackman Publisher, 1909.

Columbia City Directory 1911-12. Quincy, Illinois: R.E.Hackman Publisher, 1912.

Columbia City Directory 1915. Quincy, Illinois: R.E.Hackman Publisher, 1915.

Columbia City Directory 1917. Quincy, Illinois: R.E.Hackman Publisher, 1917.

Columbia and Boone County Directory 1923. E.W. Stephens Publishing Co. 1923.

Columbia, Missouri City Directory1925-1926. Danville, Illinois: Heber page Directroy Company, 1926

Columbia, Missouri City Directory 1927. St. Louis, Mo: R.L. Polk & Co, 1927.

Columbia, Missouri City Directory 1930-31. Columbia, Mo.: James Directory co., 1931.

Directory of Columbia, Mo. and Boone County 1933. Columbia, Mo.: Herald-Statesman Publishing Co., 1933.

City Directory Columbia, Mo. and Boone County 1936. Quincy, Illinois: Artkraft Directory Publishers, Inc., 1936.

Polk's Columbia (Boone County, Mo.) City Directory 1940. Kansas City: R. L. Polk & Co., 1940.

Sanborn Map Columbia, Missouri,1925, # 23. New York: Sanborn Map Company, 1925.

Sanborn Map Columbia, Missouri,1931, # 39. New York: Sanborn Map Company, 1931.



BO-AD-003-036

REFERENCE NUMBER	A. HISTORIC NAME
93BO 0046	LIGHTNER, JOHN H. , HOUSE
B. COUNTY	C. OTHER NAME(S)
BOONE	

D. ADDRESS	E. CITY	F. VICINITY	G. RESTRICTED	H. ACREAGE
ROSEMARY 1313	COLUMBIA	☐ VICINITY		

I. SECTION	J. TOWNSHIP	K. RANGE	L. SPAINISH LAND GRANT	M. QUARTER SECTIONS	N. OWNERSHIP
					☒ PRIVATE ☐ LOCAL ☐ STATE ☐ FEDERAL ☐ MIX

O. AGENCY(S)

P. UTM ZONE	EASTING	NORTHING	USGS QUADRANGLE	Q. AREA(S) OF SIGNIFICANCE/CONTEXT(S)
1.			COLUMBIA	1. 030 ARCHITECTURE
2.				2. 280 SOCIAL HISTORY
3.				3. 010 community planning
4.				4.

R. SIGNIFICANT PERSON(s)	T. SIGNIFICANCE
1.	
2.	
3.	
S. SIGNIFICANT EVENT DATE(S)	
1.	
2.	☐ SEE CONTINUATION SHEET

MO 780-1257 (5-92)

MISSOURI DEPARTMENT OF NATURAL RESOURCES
HISTORIC PRESERVATION PROGRAM

P.O. BOX 176
JEFFERSSON CITY, MO 65102

2.A.ARCHITECT/BUILDER/DESIGNER/ENGINEER 1. 2. 3.			
2.B. ARCHITECTURAL STYLE			2.C. VERNACULAR TYPE 01 AMERICAN FOURSQUARE
2.D. CONSTRUCTION DATE CIRCA. 1917	2.E. ALTERATION DATE 1. 0000 2. 3. 4. 5.		
2.F. RECONSTRUCTION DATE	2.G. DATE MOVED	2.H. DESTRUCTION DATE	2.I. OWNER'S NAME & ADDRESS CRAWFORD-KING ASSOC 65202 COLUMBIA MO
2.J. HISTORIC FUNCTION 1. 01 DOMESTIC 2. 3. 4. 5.			
2.K. HISTORIC SUBFUNCTION 1. 01A SINGLE FAMILY 2. 3. 4. 5.			
2.L. NO. OF ANCILLARY STRUCTURES 0	2.M. RESOURCE TYPE ☒ BUILDING ☐ SITE ☐ STRUCTURE ☐ OBJECT	2.N STORIES 1. 2 2. 3.	
2.O. STRUCTURAL SYSTEM 1. ~~PR PLATFORM FRAME~~ UD undetermined	2.P. EXTERIOR WALL MATERIALS 1. 30 BRICK	2.Q. OTHER MATERIALS 1. 61 STUCCO 3.	
2.	2. 21 WEATHER BOARD	2. 4.	
2.R. ROOF SHAPES 1. HP FLARED HIPPED	2.S. ROOF MATERIALS 1. 63 ASPHALT SHINGLES	2.T. ROOF FEATURES 1. DR EYEBROW DORMER 4.	
2.	2.	2.	2.U. FOUNDATION MATERIALS 1. 65 CONCRETE
3.	3.	3	2. 61 STUCCO
2.V. PORCHES 1. FU FULL 2. 3.			2.W. PLAN SQ SQUARE
FURTHER DESCRIPTION		DESCRIPTION OF ENVIRONMENT AND OUTBUILDINGS	
SOURCES OF INFORMATION ☐ (SEE CONTINUATION SHEET)	PREPARED BY DEBBIE SHEALS	ORGANIZATION	DATE 6-9-93

MISSOURI HISTORIC BUILDING INVENTORY FORM - CONTINUATION SHEET

REFERENCE NUMBER	A. HISTORIC NAME	B. COUNTY	C. ADDRESS
	LIGHTNER, JOHN H., HOUSE	BOONE	Rosemary 1313 COLUMBIA

CURRENT CONDITION ☐ EXCELLENT ☒ GOOD ☐ FAIR ☐ POOR

DO ALTERATIONS AFFFECT INTEGRITY? ☐ YES ☒ NO ☐ POSSIBLY

PROPERTY IS : OWNER OCCUPIED ☐ YES

RENTED TO A FAMILY ☐ YES

RENTED TO MULTIPLE UNRELATED TENANTS? ☐ YES NUMBER OF TENANTS

ARE THERE MULTIPLE UNITS IN ONE BUILDING:

A. AS BUILT ☐ YES # OF UNITS

B. CONVERTED ☒ YES # OF UNITS 2

SIGNIFICANCE

MISSOURI HISTORIC BUILDING INVENTORY FORM - CONTINUATION SHEET

REFERENCE NUMBER	A. HISTORIC NAME	B. COUNTY	C. ADDRESS
	LIGHTNER, JOHN H., HOUSE	BOONE	ROSEMARY 1313 COLUMBIA

HISTORIC RESIDENTS

Rosemary 1313

1917: John H Lightner, Railroad
1923: John H Lightner, Railroad
1926: John H Lightner, Railroad
1928: John H Lightner, Railroad
1930: John H Lightner, Insurance Agent
1933: John H Lightner, Railroad
1936: John H Lightner, Railroad
1940: John H Lightner, Railroad

SOURCES OF INFORMATION

Columbia City Directory 1907. Quincy, Illinois: R.E.Hackman Publisher, 1907.

Columbia City Directory 1909. Quincy, Illinois: R.E.Hackman Publisher, 1909.

Columbia City Directory 1911-12. Quincy, Illinois: R.E.Hackman Publisher, 1912.

Columbia City Directory 1915. Quincy, Illinois: R.E.Hackman Publisher, 1915.

Columbia City Directory 1917. Quincy, Illinois: R.E.Hackman Publisher, 1917.

Columbia and Boone County Directory 1923. E.W. Stephens Publishing Co. 1923.

Columbia, Missouri City Directory1925-1926. Danville, Illinois: Heber page Directroy Company, 1926

Columbia, Missouri City Directory 1927. St. Louis, Mo: R.L. Polk & Co, 1927.

Columbia, Missouri City Directory 1930-31. Columbia, Mo.: James Directory co., 1931.

Directory of Columbia, Mo. and Boone County 1933. Columbia, Mo.: Herald-Statesman Publishing Co., 1933.

City Directory Columbia, Mo. and Boone County 1936. Quincy, Illinois: Artkraft Directory Publishers, Inc., 1936.

Polk's Columbia (Boone County, Mo.) City Directory 1940. Kansas City: R. L. Polk & Co., 1940.

Sanborn Map Columbia, Missouri,1925, # 23. New York: Sanborn Map Company, 1925.

Sanborn Map Columbia, Missouri,1931, # 39. New York: Sanborn Map Company, 1931.

BO-AS-002-037

REFERENCE NUMBER	A. HISTORIC NAME
93BO 0047	WILHITE, DAVID H., HOUSE
B. COUNTY: BOONE	C. OTHER NAME(S)

D. ADDRESS	E. CITY	F. VICINITY	G. RESTRICTED	H. ACREAGE
ROSEMARY 1314	COLUMBIA	☐ VICINITY		

I. SECTION	J. TOWNSHIP	K. RANGE	L. SPAINISH LAND GRANT	M. QUARTER SECTIONS	N. OWNERSHIP
					☒ PRIVATE ☐ LOCAL ☐ STATE ☐ FEDERAL ☐ MIX

O. AGENCY(S)

P. UTM ZONE	EASTING	NORTHING	USGS QUADRANGLE	Q. AREA(S) OF SIGNIFICANCE/CONTEXT(S)
1.			COLUMBIA	1. 030 ARCHITECTURE
2.				2. 280 SOCIAL HISTORY
3.				3. 070 Community planning
4.				4.

R. SIGNIFICANT PERSON(s)
1.
2.
3.

S. SIGNIFICANT EVENT DATE(S)
1.
2.

T. SIGNIFICANCE

☐ SEE CONTINUATION SHEET

MO 780-1257 (5-92)

MISSOURI DEPARTMENT OF NATURAL RESOURCES
HISTORIC PRESERVATION PROGRAM

P.O. BOX 176
JEFFERSSON CITY, MO 65102

2.A.ARCHITECT/BUILDER/DESIGNER/ENGINEER 1.	2.	3.		
2.B. ARCHITECTURAL STYLE			2.C. VERNACULAR TYPE 01 AMERICAN FOURSQUARE	
2.D. CONSTRUCTION DATE CIRCA. 1915	2.E. ALTERATION DATE 1.	2.	3.	4. 5.
2.F. RECONSTRUCTION DATE	2.G. DATE MOVED	2.H. DESTRUCTION DATE	2.I. OWNER'S NAME & ADDRESS BETTY JO GIBSON 65201 COLUMBIA MO 65205	
2.J. HISTORIC FUNCTION 1. 01 DOMESTIC	2.	3.	4.	5.
2.K. HISTORIC SUBFUNCTION 1. 01A SINGLE FAMILY	2.	3.	4.	5.
2.L. NO. OF ANCILLARY STRUCTURES 0	2.M. RESOURCE TYPE ☒ BUILDING ☐ SITE ☐ STRUCTURE ☐ OBJECT		2.N STORIES 1. 2	2. 1 3.
2.O. STRUCTURAL SYSTEM no ~~1. PR PLATFORM FRA~~ME	2.P. EXTERIOR WALL MATERIALS 1. 30 BRICK	2.Q. OTHER MATERIALS 1. 20 WOOD	3.	
2.	2. 61 STUCCO	2. 30 brick	4.	
2.R. ROOF SHAPES 1. HP HIPPED	2.S. ROOF MATERIALS 1. 63 ASPHALT SHINGLES	2.T. ROOF FEATURES 1. DR GABLE DORMER	4.	
2.	2.	2.	2.U. FOUNDATION MATERIALS 1. 65 CONCRETE	
3.	3.	3	2. 61 STUCCO	
2.V. PORCHES 1. FU FULL	2.	3.	2.W. PLAN IR IRREGULAR	
FURTHER DESCRIPTION ORIGINAL PLAN WAS SQUARE		DESCRIPTION OF ENVIRONMENT AND OUTBUILDINGS		
SOURCES OF INFORMATION ☐ (SEE CONTINUATION SHEET)	PREPARED BY DEBBIE SHEALS	ORGANIZATION	DATE 7-14-93	

MISSOURI HISTORIC BUILDING INVENTORY FORM - CONTINUATION SHEET

REFERENCE NUMBER	A. HISTORIC NAME	B. COUNTY	C. ADDRESS
	WILHITE, DAVID H., HOUSE	BOONE	Rosemary 1314 COLUMBIA

FANCY 4 SQUARE
CORINTHIAN COLUMNS ON PORCH
2 STORY FRONT BAY WINDOWS

CURRENT CONDITION ☒ EXCELLENT ☐ GOOD ☐ FAIR ☐ POOR

DO ALTERATIONS AFFFECT INTEGRITY? ☐ YES ☒ NO ☐ POSSIBLY

PROPERTY IS : OWNER OCCUPIED ☐ YES
RENTED TO A FAMILY ☐ YES

RENTED TO MULTIPLE
UNRELATED TENANTS? ☒ YES NUMBER OF TENANTS 4

ARE THERE MULTIPLE UNITS IN ONE BUILDING:
A. AS BUILT ☐ YES # OF UNITS

B. CONVERTED ☐ YES # OF UNITS

SIGNIFICANCE

MISSOURI HISTORIC BUILDING INVENTORY FORM - CONTINUATION SHEET

REFERENCE NUMBER	A. HISTORIC NAME	B. COUNTY	C. ADDRESS
	WILHITE, DAVID H., HOUSE	BOONE	ROSEMARY 1314 COLUMBIA

HISTORIC RESIDENTS

Rosemary 1314

1915: Lee S Backus, Mu Professor Vet. Science
1917: Lee S Backus, Mu Assistant Professor Vet. Science
1923: D H Wilhite, Retired
1926: D H Wilhite, Retired
1928: D H Wilhite, Retired
1930: D H Wilhite, Retired
1933: D H Wilhite, Retired
1936: D H Wilhite, Retired
1940: Alice Wilhite,
1940: Alma Wilhite, Teacher

SOURCES OF INFORMATION

Columbia City Directory 1907. Quincy, Illinois: R.E.Hackman Publisher, 1907.

Columbia City Directory 1909. Quincy, Illinois: R.E.Hackman Publisher, 1909.

Columbia City Directory 1911-12. Quincy, Illinois: R.E.Hackman Publisher, 1912.

Columbia City Directory 1915. Quincy, Illinois: R.E.Hackman Publisher, 1915.

Columbia City Directory 1917. Quincy, Illinois: R.E.Hackman Publisher, 1917.

Columbia and Boone County Directory 1923. E.W. Stephens Publishing Co. 1923.

Columbia, Missouri City Directory1925-1926. Danville, Illinois: Heber page Directroy Company, 1926

Columbia, Missouri City Directory 1927. St. Louis, Mo: R.L. Polk & Co, 1927.

Columbia, Missouri City Directory 1930-31. Columbia, Mo.: James Directory co., 1931.

Directory of Columbia, Mo. and Boone County 1933. Columbia, Mo.: Herald-Statesman Publishing Co., 1933.

City Directory Columbia, Mo. and Boone County 1936. Quincy, Illinois: Artkraft Directory Publishers, Inc., 1936.

Polk's Columbia (Boone County, Mo.) City Directory 1940. Kansas City: R. L. Polk & Co., 1940.

Sanborn Map Columbia, Missouri,1925, # 23. New York: Sanborn Map Company, 1925.

Sanborn Map Columbia, Missouri,1931, # 39. New York: Sanborn Map Company, 1931.

BO-15-003-038

REFERENCE NUMBER	A. HISTORIC NAME
93BO 0048	PRATHER, E.M., HOUSE
B. COUNTY	**C. OTHER NAME(S)**
BOONE	GAMMA ALPHA HOUSE

D. ADDRESS	E. CITY	F. VICINITY	G. RESTRICTED	H. ACREAGE
ROSEMARY 1315	COLUMBIA	☐ VICINITY		

I. SECTION	J. TOWNSHIP	K. RANGE	L. SPAINISH LAND GRANT	M. QUARTER SECTIONS	N. OWNERSHIP
					☒ PRIVATE ☐ LOCAL ☐ STATE ☐ FEDERAL ☐ MIX

O. AGENCY(S)

P. UTM ZONE	EASTING	NORTHING	USGS QUADRANGLE	Q. AREA(S) OF SIGNIFICANCE/CONTEXT(S)
1.			COLUMBIA	1. 030 ARCHITECTURE
2.				2. 280 SOCIAL HISTORY
3.				3. 070 community planning
4.				4.

R. SIGNIFICANT PERSON(s)
1.
2.
3.

S. SIGNIFICANT EVENT DATE(S)
1.
2.

T. SIGNIFICANCE

☐ SEE CONTINUATION SHEET

MO 780-1257 (5-92)

MISSOURI DEPARTMENT OF NATURAL RESOURCES
HISTORIC PRESERVATION PROGRAM

P.O. BOX 176
JEFFERSSON CITY, MO 65102

2.A.ARCHITECT/BUILDER/DESIGNER/ENGINEER 1. 2. 3.			
2.B. ARCHITECTURAL STYLE			2.C. VERNACULAR TYPE 01 AMERICAN FOURSQUARE
2.D. CONSTRUCTION DATE CIRCA. 1917	2.E. ALTERATION DATE 1. 2000 2. 3. 4. 5.		
2.F. RECONSTRUCTION DATE	2.G. DATE MOVED	2.H. DESTRUCTION DATE	2.I. OWNER'S NAME & ADDRESS ROBERT F JURGENSMEYER 65201 COLUMBIA MO
2.J. HISTORIC FUNCTION 1. 01 DOMESTIC 2. 3. 4. 5.			
2.K. HISTORIC SUBFUNCTION 1. 01A SINGLE FAMILY 2. 01B MULTIPLE DWELLING 3. 4. 5.			
2.L. NO. OF ANCILLARY STRUCTURES 0	2.M. RESOURCE TYPE ☒ BUILDING ☐ SITE ☐ STRUCTURE ☐ OBJECT		2.N STORIES 1. 2 2. 3.
2.O. STRUCTURAL SYSTEM 1. LB LOAD BEARING BRICK	2.P. EXTERIOR WALL MATERIALS 1. 92 VINYL	2.Q. OTHER MATERIALS 1. 30 BRICK 3.	
2.	2.	2. 61 STUCCO 4.	
2.R. ROOF SHAPES 1. HP FLARED HIPPED	2.S. ROOF MATERIALS 1. 63 ASPHALT SHINGLES	2.T. ROOF FEATURES 1. 4.	
2.	2.	2.	2.U. FOUNDATION MATERIALS 1. 65 CONCRETE
3.	3.	3	2.
2.V. PORCHES 1. TQ THREE-QUARTER 2. RS REAR STAIR 3.			2.W. PLAN SQ SQUARE
FURTHER DESCRIPTION 6 APARTMENTS		DESCRIPTION OF ENVIRONMENT AND OUTBUILDINGS	
SOURCES OF INFORMATION ☐ (SEE CONTINUATION SHEET)	PREPARED BY DEBBIE SHEALS	ORGANIZATION	DATE 7-14-93

MISSOURI HISTORIC BUILDING INVENTORY FORM - CONTINUATION SHEET

REFERENCE NUMBER	A. HISTORIC NAME	B. COUNTY	C. ADDRESS
	PRATHER, E.M., HOUSE	BOONE	Rosemary 1315 COLUMBIA

NEWER HARD BOARD SIDING
BUILT AS GAMMA ALPHA HOUSE

CURRENT CONDITION ☐ EXCELLENT ☐ GOOD ☒ FAIR ☐ POOR

DO ALTERATIONS AFFFECT INTEGRITY? ☐ YES ☒ NO ☐ POSSIBLY

PROPERTY IS : OWNER OCCUPIED ☐ YES
RENTED TO A FAMILY ☐ YES

RENTED TO MULTIPLE
UNRELATED TENANTS? ☐ YES NUMBER OF TENANTS ☐

ARE THERE MULTIPLE UNITS IN ONE BUILDING:
A. AS BUILT ☐ YES # OF UNITS ☐

B. CONVERTED ☒ YES # OF UNITS 6

SIGNIFICANCE

MISSOURI HISTORIC BUILDING INVENTORY FORM - CONTINUATION SHEET

REFERENCE NUMBER	A. HISTORIC NAME	B. COUNTY	C. ADDRESS
	PRATHER, E.M., HOUSE	BOONE	ROSEMARY 1315 COLUMBIA

HISTORIC RESIDENTS

Rosemary 1315

1917: Gamma Alpha,
1923: E M Prather,
1926: E M Prather,
1928: E M Prather,
1930: Mrs Margaret Prather, Widow
1933: Mrs Margaret Prather, Widow
1936: Mrs Margaret Prather, Widow
1940: Mrs Margaret Prather, Widow

SOURCES OF INFORMATION

Columbia City Directory 1907. Quincy, Illinois: R.E.Hackman Publisher, 1907.

Columbia City Directory 1909. Quincy, Illinois: R.E.Hackman Publisher, 1909.

Columbia City Directory 1911-12. Quincy, Illinois: R.E.Hackman Publisher, 1912.

Columbia City Directory 1915. Quincy, Illinois: R.E.Hackman Publisher, 1915.

Columbia City Directory 1917. Quincy, Illinois: R.E.Hackman Publisher, 1917.

Columbia and Boone County Directory 1923. E.W. Stephens Publishing Co. 1923.

Columbia, Missouri City Directory1925-1926. Danville, Illinois: Heber page Directroy Company, 1926

Columbia, Missouri City Directory 1927. St. Louis, Mo: R.L. Polk & Co, 1927.

Columbia, Missouri City Directory 1930-31. Columbia, Mo.: James Directory co., 1931.

Directory of Columbia, Mo. and Boone County 1933. Columbia, Mo.: Herald-Statesman Publishing Co., 1933.

City Directory Columbia, Mo. and Boone County 1936. Quincy, Illinois: Artkraft Directory Publishers, Inc., 1936.

Polk's Columbia (Boone County, Mo.) City Directory 1940. Kansas City: R. L. Polk & Co., 1940.

Sanborn Map Columbia, Missouri,1925, # 23. New York: Sanborn Map Company, 1925.

Sanborn Map Columbia, Missouri,1931, # 39. New York: Sanborn Map Company, 1931.



BO-AD 003-039

REFERENCE NUMBER	A. HISTORIC NAME
93BO 0049	LARUE, HARRY A., HOUSE
B. COUNTY: BOONE	C. OTHER NAME(S)

D. ADDRESS	E. CITY	F. VICINITY	G. RESTRICTED	H. ACREAGE
ROSEMARY 1400	COLUMBIA	☐ VICINITY		

I. SECTION	J. TOWNSHIP	K. RANGE	L. SPAINISH LAND GRANT	M. QUARTER SECTIONS	N. OWNERSHIP
					☒ PRIVATE ☐ LOCAL ☐ STATE ☐ FEDERAL ☐ MIX

O. AGENCY(S)

P. UTM ZONE	EASTING	NORTHING	USGS QUADRANGLE	Q. AREA(S) OF SIGNIFICANCE/CONTEXT(S)
1.			COLUMBIA	1. 030 ARCHITECTURE
2.				2. 280 SOCIAL HISTORY
3.				3. 070 community planning
4.				4.

R. SIGNIFICANT PERSON(s)
1.
2.
3.

S. SIGNIFICANT EVENT DATE(S)
1.
2.

T. SIGNIFICANCE

☐ SEE CONTINUATION SHEET

MO 780-1257 (5-92)

MISSOURI DEPARTMENT OF NATURAL RESOURCES
HISTORIC PRESERVATION PROGRAM

P.O. BOX 176
JEFFERSSON CITY, MO 65102

2.A.ARCHITECT/BUILDER/DESIGNER/ENGINEER 1. 2. 3.			
2.B. ARCHITECTURAL STYLE 65 CRAFTSMAN			2.C. VERNACULAR TYPE 18 OPEN GABLE
2.D. CONSTRUCTION DATE CIRCA. 1917	2.E. ALTERATION DATE 1. 2. 3. 4. 5.		
2.F. RECONSTRUCTION DATE	2.G. DATE MOVED	2.H. DESTRUCTION DATE	2.I. OWNER'S NAME & ADDRESS RICHARD & GRACE WANG 65201 COLUMBIA MO 65203
2.J. HISTORIC FUNCTION 1. 01 DOMESTIC 2. 3. 4. 5.			
2.K. HISTORIC SUBFUNCTION 1. 01A SINGLE FAMILY 2. 01B MULTIPLE DWELLING 3. 4. 5.			
2.L. NO. OF ANCILLARY STRUCTURES 0	2.M. RESOURCE TYPE ☒ BUILDING ☐ SITE ☐ STRUCTURE ☐ OBJECT		2.N STORIES 1. 2 2. 3.
2.O. STRUCTURAL SYSTEM 1. ~~PR PLATFORM FRAME~~ low wood, unfinished	2.P. EXTERIOR WALL MATERIALS 1. 61 STUCCO	2.Q. OTHER MATERIALS 1. 20 WOOD 3.	
2.	2.	2. 4.	
2.R. ROOF SHAPES 1. GB GABLE	2.S. ROOF MATERIALS 1. 63 ASPHALT SHINGLES	2.T. ROOF FEATURES 1. BRACKETS 4.	
2.	2.	2.	2.U. FOUNDATION MATERIALS 1. 65 CONCRETE
3.	3.	3	2. 61 STUCCO
2.V. PORCHES 1. R1 RECESSED-1 STORY 2. BA BALCONY 3. ST STOOP			2.W. PLAN SQ SQUARE WITH ELL
FURTHER DESCRIPTION		DESCRIPTION OF ENVIRONMENT AND OUTBUILDINGS	
SOURCES OF INFORMATION ☐ (SEE CONTINUATION SHEET)	PREPARED BY DEBBIE SHEALS	ORGANIZATION	DATE 7-14-93

MISSOURI HISTORIC BUILDING INVENTORY FORM - CONTINUATION SHEET

REFERENCE NUMBER	A. HISTORIC NAME	B. COUNTY	C. ADDRESS
	LARUE, HARRY A., HOUSE	BOONE	Rosemary 1400 COLUMBIA

SOME WINDOWS CLOSED IN
NEWER STOVE PIPE RUNS UP EXT.
CHIMNEY ENDS @ FACIA

CURRENT CONDITION ☐ EXCELLENT ☒ GOOD ☐ FAIR ☐ POOR

DO ALTERATIONS AFFFECT INTEGRITY? ☐ YES ☒ NO ☐ POSSIBLY

PROPERTY IS : OWNER OCCUPIED ☐ YES
RENTED TO A FAMILY ☐ YES

RENTED TO MULTIPLE
UNRELATED TENANTS? ☒ YES NUMBER OF TENANTS ☐

ARE THERE MULTIPLE UNITS IN ONE BUILDING:
A. AS BUILT ☐ YES # OF UNITS ☐

B. CONVERTED ☐ YES # OF UNITS ☐

SIGNIFICANCE

MISSOURI HISTORIC BUILDING INVENTORY FORM - CONTINUATION SHEET

REFERENCE NUMBER	A. HISTORIC NAME	B. COUNTY	C. ADDRESS
	LARUE, HARRY A., HOUSE	BOONE	ROSEMARY 1400 COLUMBIA

HISTORIC RESIDENTS

Rosemary 1400

1917: E C Pegg, Mu Assistant Professor Physics
1923: Harry A Larue, Mu Teacher Civil Engineering
1926: Harry A Larue, Mu Associate Professor Highway Eng.
1928: Mrs Kathryn Dooley,
1930: ,
1933: Harry A Larue, Mu Associate Professor Highway Engineering
1936: Harry A Larue, Mu Associate Professor Highway Engineering
1940: Harry A Larue, Mu Associate Professor Highway Engineering

SOURCES OF INFORMATION

Columbia City Directory 1907. Quincy, Illinois: R.E.Hackman Publisher, 1907.

Columbia City Directory 1909. Quincy, Illinois: R.E.Hackman Publisher, 1909.

Columbia City Directory 1911-12. Quincy, Illinois: R.E.Hackman Publisher, 1912.

Columbia City Directory 1915. Quincy, Illinois: R.E.Hackman Publisher, 1915.

Columbia City Directory 1917. Quincy, Illinois: R.E.Hackman Publisher, 1917.

Columbia and Boone County Directory 1923. E.W. Stephens Publishing Co. 1923.

Columbia, Missouri City Directory1925-1926. Danville, Illinois: Heber page Directroy Company, 1926

Columbia, Missouri City Directory 1927. St. Louis, Mo: R.L. Polk & Co, 1927.

Columbia, Missouri City Directory 1930-31. Columbia, Mo.: James Directory co., 1931.

Directory of Columbia, Mo. and Boone County 1933. Columbia, Mo.: Herald-Statesman Publishing Co., 1933.

City Directory Columbia, Mo. and Boone County 1936. Quincy, Illinois: Artkraft Directory Publishers, Inc., 1936.

Polk's Columbia (Boone County, Mo.) City Directory 1940. Kansas City: R. L. Polk & Co., 1940.

Sanborn Map Columbia, Missouri,1925, # 23. New York: Sanborn Map Company, 1925.

Sanborn Map Columbia, Missouri,1931, # 39. New York: Sanborn Map Company, 1931.



1401 Rosemary Street House

REFERENCE NUMBER	A. HISTORIC NAME
93 BO 0050	CHI OMEGA HOUSE
B. COUNTY: BOONE	C. OTHER NAME(S)

D. ADDRESS	E. CITY	F. VICINITY	G. RESTRICTED	H. ACREAGE
ROSEMARY 1401	COLUMBIA	☐ VICINITY		

I. SECTION	J. TOWNSHIP	K. RANGE	L. SPAINISH LAND GRANT	M. QUARTER SECTIONS	N. OWNERSHIP
					☒ PRIVATE ☐ LOCAL ☐ STATE ☐ FEDERAL ☐ MIX

O. AGENCY(S)

P. UTM ZONE	EASTING	NORTHING	USGS QUADRANGLE	Q. AREA(S) OF SIGNIFICANCE/CONTEXT(S)
1.			COLUMBIA	1. 030 ARCHITECTURE
2.				2. 280 SOCIAL HISTORY
3.				3. 070 community planning
4.				4.

R. SIGNIFICANT PERSON(s)
1.
2.
3.

S. SIGNIFICANT EVENT DATE(S)
1.
2.

T. SIGNIFICANCE

☐ SEE CONTINUATION SHEET

MO 780-1257 (5-92)

MISSOURI DEPARTMENT OF NATURAL RESOURCES
HISTORIC PRESERVATION PROGRAM

P.O. BOX 176
JEFFERSSON CITY, MO 65102

2.A.ARCHITECT/BUILDER/DESIGNER/ENGINEER 1. 2. 3.			
2.B. ARCHITECTURAL STYLE			2.C. VERNACULAR TYPE ~~01~~ AMERICAN FOURSQUARE 59 multi-family dwelling
2.D. CONSTRUCTION DATE CIRCA. 1915	2.E. ALTERATION DATE 1. 0000 2. 3. 4. 5.		
2.F. RECONSTRUCTION DATE	2.G. DATE MOVED	2.H. DESTRUCTION DATE	2.I. OWNER'S NAME & ADDRESS ROBERT B BAEKER 65203 COLUMBIA MO
2.J. HISTORIC FUNCTION 1. 01 DOMESTIC 2. 3. 4. 5.			
2.K. HISTORIC SUBFUNCTION 1. 01B MULTIPLE DWELLING 2. 01A SINGLE FAMILY 3. 4. 5.			
2.L. NO. ORANCILLARY STRUCTURES 0	2.M. RESOURCE TYPE ☒ BUILDING ☐ SITE ☐ STRUCTURE ☐ OBJECT	2.N STORIES 1. 2 2. 3.	
2.O. STRUCTURAL SYSTEM 1. ~~PR PLATFORM FRAME~~ wall wood, underdeveloped	2.P. EXTERIOR WALL MATERIALS 1. 30 BRICK	2.Q. OTHER MATERIALS 1. 92 VINYL SIDING 3.	
2.	2. 25 SHAKE SHINGLE	2. 4.	
2.R. ROOF SHAPES 1. HP HIPPED	2.S. ROOF MATERIALS 1. 63 ASPHALT SHINGLES	2.T. ROOF FEATURES 1. DR HIPPED DORMER 4.	
2.	2.	2.	2.U. FOUNDATION MATERIALS 1. 65 CONCRETE
3.	3.	3	2.
2.V. PORCHES 1. FU FULL 2. 3.			2.W. PLAN SQ SQUARE
FURTHER DESCRIPTION ORIGINAL DOOR HAS BEEN FILLED IN NOW 7 APARTMENTS		DESCRIPTION OF ENVIRONMENT AND OUTBUILDINGS	
SOURCES OF INFORMATION ☐ (SEE CONTINUATION SHEET)	PREPARED BY DEBBIE SHEALS	ORGANIZATION	DATE 6-9-93

MISSOURI HISTORIC BUILDING INVENTORY FORM - CONTINUATION SHEET

REFERENCE NUMBER	A. HISTORIC NAME	B. COUNTY	C. ADDRESS
	CHI OMEGA HOUSE	BOONE	Rosemary 1401 COLUMBIA

FRONT DOOR ENCLOSED
ORIGINALLY BUILT AS MULTI-DWELLING
OWNED BY INDIVIDUALS AND GROUPS
GAMMA ALPHA, CHI ALPHA CHI, SIGMA ALPHA , AND STUDENTS CO-OP

CURRENT CONDITION ☐ EXCELLENT ☐ GOOD ☒ FAIR ☐ POOR

DO ALTERATIONS AFFFECT INTEGRITY? ☐ YES ☐ NO ☒ POSSIBLY

PROPERTY IS : OWNER OCCUPIED ☐ YES
RENTED TO A FAMILY ☐ YES

RENTED TO MULTIPLE UNRELATED TENANTS? ☐ YES NUMBER OF TENANTS ☐

ARE THERE MULTIPLE UNITS IN ONE BUILDING:
A. AS BUILT ☐ YES # OF UNITS ☐

B. CONVERTED ☒ YES # OF UNITS 6

SIGNIFICANCE

MISSOURI HISTORIC BUILDING INVENTORY FORM - CONTINUATION SHEET

REFERENCE NUMBER	A. HISTORIC NAME	B. COUNTY	C. ADDRESS
	CHI OMEGA HOUSE	BOONE	ROSEMARY 1401 COLUMBIA

HISTORIC RESIDENTS

Rosemary 1401

1915: Chi Omega,
1917: Humphrey R Walker, Real Estate
1923: D H Nelson, Mu Instructor Agriculture Dairy
1926: Gamma Alpha,
1928: Chi Alpha Chi,
1930: Sigma Alpha Mu,
1933: Studnts Co-op House,
1936: George Ward, Antique Dealer
1940: Edward Mansur, Mu Student
1940: Albert Newcomer, Salesman
1940: Charles E Ruyle, Mu Student
1940: Charles Tanner, Mu Student

SOURCES OF INFORMATION

Columbia City Directory 1907. Quincy, Illinois: R.E.Hackman Publisher, 1907.

Columbia City Directory 1909. Quincy, Illinois: R.E.Hackman Publisher, 1909.

Columbia City Directory 1911-12. Quincy, Illinois: R.E.Hackman Publisher, 1912.

Columbia City Directory 1915. Quincy, Illinois: R.E.Hackman Publisher, 1915.

Columbia City Directory 1917. Quincy, Illinois: R.E.Hackman Publisher, 1917.

Columbia and Boone County Directory 1923. E.W. Stephens Publishing Co. 1923.

Columbia, Missouri City Directory1925-1926. Danville, Illinois: Heber page Directroy Company, 1926

Columbia, Missouri City Directory 1927. St. Louis, Mo: R.L. Polk & Co, 1927.

Columbia, Missouri City Directory 1930-31. Columbia, Mo.: James Directory co., 1931.

Directory of Columbia, Mo. and Boone County 1933. Columbia, Mo.: Herald-Statesman Publishing Co., 1933.

City Directory Columbia, Mo. and Boone County 1936. Quincy, Illinois: Artkraft Directory Publishers, Inc., 1936.

Polk's Columbia (Boone County, Mo.) City Directory 1940. Kansas City: R. L. Polk & Co., 1940.

Sanborn Map Columbia, Missouri,1925, # 23. New York: Sanborn Map Company, 1925.

Sanborn Map Columbia, Missouri,1931, # 39. New York: Sanborn Map Company, 1931.

TOYOTA

BO-AS-003-041

REFERENCE NUMBER	A. HISTORIC NAME
93BO 0051	VENABLE, GEORGE, HOUSE
B. COUNTY	**C. OTHER NAME(S)**
BOONE	

D. ADDRESS	E. CITY	F. VICINITY	G. RESTRICTED	H. ACREAGE
ROSEMARY 1402	COLUMBIA	☐ VICINITY		

I. SECTION	J. TOWNSHIP	K. RANGE	L. SPAINISH LAND GRANT	M. QUARTER SECTIONS	N. OWNERSHIP
					☒ PRIVATE ☐ LOCAL ☐ STATE ☐ FEDERAL ☐ MIX

O. AGENCY(S)

P. UTM ZONE	EASTING	NORTHING	USGS QUADRANGLE	Q. AREA(S) OF SIGNIFICANCE/CONTEXT(S)
1.			COLUMBIA	1. 030 ARCHITECTURE
2.				2. 280 SOCIAL HISTORY
3.				3. 070 community planning
4.				4.

R. SIGNIFICANT PERSON(s)
1.
2.
3.

S. SIGNIFICANT EVENT DATE(S)
1.
2.

T. SIGNIFICANCE

☐ SEE CONTINUATION SHEET

MO 780-1257 (5-92)

MISSOURI DEPARTMENT OF NATURAL RESOURCES
HISTORIC PRESERVATION PROGRAM

P.O. BOX 176
JEFFERSSON CITY, MO 65102

2.A.ARCHITECT/BUILDER/DESIGNER/ENGINEER 1. 2. 3.			
2.B. ARCHITECTURAL STYLE			2.C. VERNACULAR TYPE 01 AMERICAN FOURSQUARE
2.D. CONSTRUCTION DATE CIRCA. 1917	2.E. ALTERATION DATE 1. 2. 3. 4. 5.		
2.F. RECONSTRUCTION DATE	2.G. DATE MOVED	2.H. DESTRUCTION DATE	2.I. OWNER'S NAME & ADDRESS JAMES L ATTERBURY, SR 47274 SEYMOUR IN 65203
2.J. HISTORIC FUNCTION 1. 01 DOMESTIC 2. 3. 4. 5.			
2.K. HISTORIC SUBFUNCTION 1. 01A SINGLE FAMILY 2. 3. 4. 5.			
2.L. NO. OF ANCILLARY STRUCTURES 0	2.M. RESOURCE TYPE ☒ BUILDING ☐ SITE ☐ STRUCTURE ☐ OBJECT		2.N STORIES 1. 2 2. 3.
2.O. STRUCTURAL SYSTEM 1. ~~PR PLATFORM FRAME~~ low wood, underpinned	2.P. EXTERIOR WALL MATERIALS 1. 30 BRICK	2.Q. OTHER MATERIALS 1. 20 WOOD 3.	
2.	2.	2. 4.	
2.R. ROOF SHAPES 1. HP HIPPED	2.S. ROOF MATERIALS 1. 63 ASPHALT SHINGLES	2.T. ROOF FEATURES 1. 4.	
2. GB GABLE	2.	2.	2.U. FOUNDATION MATERIALS 1. 65 CONCRETE
3.	3.	3	2. 61 STUCCO
2.V. PORCHES 1. R1 RECESSED-1 STORY 2. 3.			2.W. PLAN SQ SQUARE
FURTHER DESCRIPTION		DESCRIPTION OF ENVIRONMENT AND OUTBUILDINGS	
SOURCES OF INFORMATION ☐ (SEE CONTINUATION SHEET)	PREPARED BY DEBBIE SHEALS	ORGANIZATION	DATE 7-14-93

MISSOURI HISTORIC BUILDING INVENTORY FORM - CONTINUATION SHEET

REFERENCE NUMBER	A. HISTORIC NAME	B. COUNTY	C. ADDRESS
	VENABLE, GEORGE, HOUSE	BOONE	Rosemary 1402 COLUMBIA

MULTIPLE APARTMENTS LISTED FROM 1925-40

CURRENT CONDITION ☐ EXCELLENT ☒ GOOD ☐ FAIR ☐ POOR

DO ALTERATIONS AFFFECT INTEGRITY? ☐ YES ☒ NO ☐ POSSIBLY

PROPERTY IS : OWNER OCCUPIED ☐ YES

RENTED TO A FAMILY ☐ YES

RENTED TO MULTIPLE UNRELATED TENANTS? ☐ YES NUMBER OF TENANTS

ARE THERE MULTIPLE UNITS IN ONE BUILDING:

A. AS BUILT ☐ YES # OF UNITS

B. CONVERTED ☒ YES # OF UNITS 4

SIGNIFICANCE

MISSOURI HISTORIC BUILDING INVENTORY FORM - CONTINUATION SHEET

REFERENCE NUMBER	A. HISTORIC NAME	B. COUNTY	C. ADDRESS
	VENABLE, GEORGE, HOUSE	BOONE	ROSEMARY 1402 COLUMBIA

HISTORIC RESIDENTS

Rosemary 1402

1917: Geo Venable, Owner Music Studio
1923: Mrs Martha Connelly, Retired
1926: Mrs Martha Connelly, Retired
1926: E M Keeney, Baker
1926: H A Miller, Mu Instructor
1928: Mrs Martha Connelly, Retired
1928: Walter W Crawford, Mu Instructor
1930: Paul M Peterson, Attorney
1933: Paul M Peterson, Attorney
1936: W V Harlow,
1936: John Harris, Newspaper
1936: J B Hutchins,
1936: E W Lingo, Insurance Inspector
1940: Mrs Emma Boothe, Widow
1940: John Harris, Publisher
1940: Charles Hendricks, Stephens College Instructor
1940: Joseph O Keller, Mu Student

SOURCES OF INFORMATION

Columbia City Directory 1907. Quincy, Illinois: R.E.Hackman Publisher, 1907.

Columbia City Directory 1909. Quincy, Illinois: R.E.Hackman Publisher, 1909.

Columbia City Directory 1911-12. Quincy, Illinois: R.E.Hackman Publisher, 1912.

Columbia City Directory 1915. Quincy, Illinois: R.E.Hackman Publisher, 1915.

Columbia City Directory 1917. Quincy, Illinois: R.E.Hackman Publisher, 1917.

Columbia and Boone County Directory 1923. E.W. Stephens Publishing Co. 1923.

Columbia, Missouri City Directory1925-1926. Danville, Illinois: Heber page Directroy Company, 1926

Columbia, Missouri City Directory 1927. St. Louis, Mo: R.L. Polk & Co, 1927.

Columbia, Missouri City Directory 1930-31. Columbia, Mo.: James Directory co., 1931.

Directory of Columbia, Mo. and Boone County 1933. Columbia, Mo.: Herald-Statesman Publishing Co., 1933.

City Directory Columbia, Mo. and Boone County 1936. Quincy, Illinois: Artkraft Directory Publishers, Inc., 1936.

Polk's Columbia (Boone County, Mo.) City Directory 1940. Kansas City: R. L. Polk & Co., 1940.

Sanborn Map Columbia, Missouri,1925, # 23. New York: Sanborn Map Company, 1925.

Sanborn Map Columbia, Missouri,1931, # 39. New York: Sanborn Map Company, 1931.



RD AS 000 042

REFERENCE NUMBER	A. HISTORIC NAME not entered
B. COUNTY 019 BOONE	C. OTHER NAME(S)

D. ADDRESS	E. CITY	F. VICINITY	G. RESTRICTED	H. ACREAGE
ROSEMARY 1403	COLUMBIA	☐ VICINITY		

I. SECTION	J. TOWNSHIP	K. RANGE	L. SPAINISH LAND GRANT	M. QUARTER SECTIONS	N. OWNERSHIP
					☒ PRIVATE ☐ LOCAL ☐ STATE ☐ FEDERAL ☐ MIX

O. AGENCY(S)

P. UTM ZONE	EASTING	NORTHING	USGS QUADRANGLE	Q. AREA(S) OF SIGNIFICANCE/CONTEXT(S)
1.			COLUMBIA	1. 030 ARCHITECTURE
2.				2. 280 SOCIAL HISTORY
3.				3.
4.				4.

R. SIGNIFICANT PERSON(s)	T. SIGNIFICANCE
1.	
2.	
3.	
S. SIGNIFICANT EVENT DATE(S)	
1.	
2.	☐ SEE CONTINUATION SHEET

MO 780-1257 (5-92)

MISSOURI DEPARTMENT OF NATURAL RESOURCES
HISTORIC PRESERVATION PROGRAM

P.O. BOX 176
JEFFERSSON CITY, MO 65102

2.A.ARCHITECT/BUILDER/DESIGNER/ENGINEER 1. 2. 3.				
2.B. ARCHITECTURAL STYLE			2.C. VERNACULAR TYPE 59 RES. MULTI - FAMILY UNDETERMINED VERNACULAR AFFINITY	
2.D. CONSTRUCTION DATE CIRCA. 1970	2.E. ALTERATION DATE 1. 2. 3. 4. 5.			
2.F. RECONSTRUCTION DATE	2.G. DATE MOVED	2.H. DESTRUCTION DATE	2.I. OWNER'S NAME & ADDRESS NORDEKA F ENGLISH 63017 CHESTERFIEL MO	
2.J. HISTORIC FUNCTION 1. 01 DOMESTIC 2. 3. 4. 5.				
2.K. HISTORIC SUBFUNCTION 1. 01B MULTIPLE DWELLING 2. 3. 4. 5.				
2.L. NO. OF ANCILLARY STRUCTURES 0	2.M. RESOURCE TYPE ☒ BUILDING ☐ SITE ☐ STRUCTURE ☐ OBJECT		2.N STORIES 1. 1 1/2 2. 3.	
2.O. STRUCTURAL SYSTEM 1. PR PLATFORM FRAME	2.P. EXTERIOR WALL MATERIALS 1. 30 BRICK	2.Q. OTHER MATERIALS 1. 20 WOOD 3.		
2.	2.	2. 4.		
2.R. ROOF SHAPES 1. HP HIPPED	2.S. ROOF MATERIALS 1. 63 ASPHALT SHINGLES	2.T. ROOF FEATURES 1. 4.		
2.	2.	2.	2.U. FOUNDATION MATERIALS 1. 65 CONCRETE	
3.	3.	3	2. 30 BRICK	
2.V. PORCHES 1. 2. 3.			2.W. PLAN RC RECTANGLE	
FURTHER DESCRIPTION RECENT ADDITION TO NEIGHBORHOOD / NONCONTRIBUTING STRUCTURE		DESCRIPTION OF ENVIRONMENT AND OUTBUILDINGS		
SOURCES OF INFORMATION ☐ (SEE CONTINUATION SHEET)	PREPARED BY DEBBIE SHEALS	ORGANIZATION	DATE 6-9-93	

MISSOURI HISTORIC BUILDING INVENTORY FORM - CONTINUATION SHEET

REFERENCE NUMBER	A. HISTORIC NAME	B. COUNTY	C. ADDRESS
		019 BOONE	Rosemary 1403 COLUMBIA

NON CONTRIBUTING STRUCTURE

CURRENT CONDITION ☒ EXCELLENT ☐ GOOD ☐ FAIR ☐ POOR

DO ALTERATIONS AFFFECT INTEGRITY? ☐ YES ☐ NO ☐ POSSIBLY

RECENT CONSTRUCTION

PROPERTY IS : OWNER OCCUPIED ☐ YES

RENTED TO A FAMILY ☐ YES

RENTED TO MULTIPLE UNRELATED TENANTS? ☐ YES NUMBER OF TENANTS ☐

ARE THERE MULTIPLE UNITS IN ONE BUILDING:

A. AS BUILT ☒ YES # OF UNITS 4

B. CONVERTED ☐ YES # OF UNITS ☐

SIGNIFICANCE

MISSOURI HISTORIC BUILDING INVENTORY FORM - CONTINUATION SHEET

REFERENCE NUMBER	A. HISTORIC NAME	B. COUNTY	C. ADDRESS
		019 BOONE	ROSEMARY 1403 COLUMBIA

HISTORIC RESIDENTS

Rosemary 1403

SOURCES OF INFORMATION

Columbia City Directory 1907. Quincy, Illinois: R.E.Hackman Publisher, 1907.

Columbia City Directory 1909. Quincy, Illinois: R.E.Hackman Publisher, 1909.

Columbia City Directory 1911-12. Quincy, Illinois: R.E.Hackman Publisher, 1912.

Columbia City Directory 1915. Quincy, Illinois: R.E.Hackman Publisher, 1915.

Columbia City Directory 1917. Quincy, Illinois: R.E.Hackman Publisher, 1917.

Columbia and Boone County Directory 1923. E.W. Stephens Publishing Co. 1923.

Columbia, Missouri City Directory1925-1926. Danville, Illinois: Heber page Directroy Company, 1926

Columbia, Missouri City Directory 1927. St. Louis, Mo: R.L. Polk & Co, 1927.

Columbia, Missouri City Directory 1930-31. Columbia, Mo.: James Directory co., 1931.

Directory of Columbia, Mo. and Boone County 1933. Columbia, Mo.: Herald-Statesman Publishing Co., 1933.

City Directory Columbia, Mo. and Boone County 1936. Quincy, Illinois: Artkraft Directory Publishers, Inc., 1936.

Polk's Columbia (Boone County, Mo.) City Directory 1940. Kansas City: R. L. Polk & Co., 1940.

Sanborn Map Columbia, Missouri,1925, # 23. New York: Sanborn Map Company, 1925.

Sanborn Map Columbia, Missouri,1931, # 39. New York: Sanborn Map Company, 1931.



BO-AS-002 043

REFERENCE NUMBER	A. HISTORIC NAME
93BO 0052	WHITLOW, ADDIE / KRUZEKOPF, H.H. RESIDENCE
B. COUNTY BOONE	C. OTHER NAME(S)

D. ADDRESS	E. CITY	F. VICINITY	G. RESTRICTED	H. ACREAGE
ROSEMARY 14041406	COLUMBIA	☐ VICINITY		

I. SECTION	J. TOWNSHIP	K. RANGE	L. SPAINISH LAND GRANT	M. QUARTER SECTIONS	N. OWNERSHIP
					☒ PRIVATE ☐ LOCAL ☐ STATE ☐ FEDERAL ☐ MIX

O. AGENCY(S)

P. UTM ZONE	EASTING	NORTHING	USGS QUADRANGLE	Q. AREA(S) OF SIGNIFICANCE/CONTEXT(S)
1.			COLUMBIA	1. 030 ARCHITECTURE
2.				2. 280 SOCIAL HISTORY
3.				3. 010 community planning
4.				4.

R. SIGNIFICANT PERSON(s)	T. SIGNIFICANCE
1.	
2.	
3.	
S. SIGNIFICANT EVENT DATE(S) 1.	
2.	☐ SEE CONTINUATION SHEET

MO 780-1257 (5-92)

MISSOURI DEPARTMENT OF NATURAL RESOURCES
HISTORIC PRESERVATION PROGRAM

P.O. BOX 176
JEFFERSSON CITY, MO 65102

2.A.ARCHITECT/BUILDER/DESIGNER/ENGINEER 1. 2. 3.			
2.B. ARCHITECTURAL STYLE			2.C. VERNACULAR TYPE two family flat 52 ~~59~~ RES. MULTI - FAMILY UNDETERMINED VERNACULAR AFFINITY
2.D. CONSTRUCTION DATE CIRCA. 1917	2.E. ALTERATION DATE 1. 0000 2. 3. 4. 5.		
2.F. RECONSTRUCTION DATE	2.G. DATE MOVED	2.H. DESTRUCTION DATE	2.I. OWNER'S NAME & ADDRESS THOMAS J PAYNE 65201 COLUMBIA MO
2.J. HISTORIC FUNCTION 1. 01 DOMESTIC 2. 3. 4. 5.			
2.K. HISTORIC SUBFUNCTION 1. 01B MULTIPLE DWELLING 2. 3. 4. 5.			
2.L. NO. OF ANCILLARY STRUCTURES 0	2.M. RESOURCE TYPE ☒ BUILDING ☐ SITE ☐ STRUCTURE ☐ OBJECT	2.N STORIES 1. 2 2. 3.	
2.O. STRUCTURAL SYSTEM 1. LB LOAD BEARING BRICK	2.P. EXTERIOR WALL MATERIALS 1. 30 BRICK	2.Q. OTHER MATERIALS 1. 20 WOOD 3.	
2.	2. 61 STUCCO	2. 4.	
2.R. ROOF SHAPES 1. HP HIPPED	2.S. ROOF MATERIALS 1. 63 ASPHALT SHINGLES	2.T. ROOF FEATURES 1. 4.	
2.	2.	2.	2.U. FOUNDATION MATERIALS 1. 65 CONCRETE
3.	3.	3	2. 61 STUCCO
2.V. PORCHES 1. MS MULTI-STORY / SCREENED ON TOP FLOOR 2. 3.			2.W. PLAN SQ SQUARE
FURTHER DESCRIPTION		DESCRIPTION OF ENVIRONMENT AND OUTBUILDINGS	
SOURCES OF INFORMATION ☐ (SEE CONTINUATION SHEET)	PREPARED BY DEBBIE SHEALS	ORGANIZATION	DATE 7-14-93

MISSOURI HISTORIC BUILDING INVENTORY FORM - CONTINUATION SHEET

REFERENCE NUMBER	A. HISTORIC NAME	B. COUNTY	C. ADDRESS
	WHITLOW, ADDIE / KRUZEKOPF, H.H. RESIDENCE	BOONE	Rosemary 1404/1406 COLUMBIA

APPEARS TO RETAIN ORIGINAL CONFIGURATION
TWO ENTRY DOORS / ONE FOR EACH ADDRESS
1923 DIRECTORY LIST OCCUPANTS OF EACH SIDE AS OWNERS - EARLY CONDO OR ATTACHED HOUSE?
1940 LIST BASEMENT APTS

CURRENT CONDITION ☐ EXCELLENT ☒ GOOD ☐ FAIR ☐ POOR

DO ALTERATIONS AFFFECT INTEGRITY? ☐ YES ☒ NO ☐ POSSIBLY

PROPERTY IS : OWNER OCCUPIED ☐ YES
RENTED TO A FAMILY ☐ YES

RENTED TO MULTIPLE UNRELATED TENANTS? ☐ YES NUMBER OF TENANTS ☐

ARE THERE MULTIPLE UNITS IN ONE BUILDING:
A. AS BUILT ☒ YES # OF UNITS 4

B. CONVERTED ☐ YES # OF UNITS ☐

SIGNIFICANCE

MISSOURI HISTORIC BUILDING INVENTORY FORM - CONTINUATION SHEET

REFERENCE NUMBER	A. HISTORIC NAME	B. COUNTY	C. ADDRESS
	WHITLOW, ADDIE / KRUZEKOPF, H.H. RESIDENCE	BOONE	ROSEMARY 1404/1406 COLUMBIA

HISTORIC RESIDENTS

Rosemary 1404/1406

1404

1917: Miss Addie Whitlow,
1923: Dr Ds Conley, Physician
1926: Dr Ds Conley, Physician
1928: Herbert H White, Traveling Salesman
1930: Carlton Cady,
1933: Herbert H White, Traveling Salesman
1936: Herbert H White, Traveling Salesman
1940: Thomas Lavere,
1940: Earl S Vanatta, Soil Scientist

1406

1917: H H Krusekof, Mu Professor Ag Soils
1923: Herbert H White, Traveling Salesman
1926: Herbert H White, Traveling Salesman
1928: J E Fairborn,
1930: Herbert H White, Traveling Salesman
1933: Dr Jb Berry, Mu Professor Sociology
1936: Dr Jb Berry, Mu Professor Sociology
1940: Oliver Heidman, Store Owner (the Brown Derby)

SOURCES OF INFORMATION

Columbia City Directory 1907. Quincy, Illinois: R.E.Hackman Publisher, 1907.

Columbia City Directory 1909. Quincy, Illinois: R.E.Hackman Publisher, 1909.

Columbia City Directory 1911-12. Quincy, Illinois: R.E.Hackman Publisher, 1912.

Columbia City Directory 1915. Quincy, Illinois: R.E.Hackman Publisher, 1915.

Columbia City Directory 1917. Quincy, Illinois: R.E.Hackman Publisher, 1917.

Columbia and Boone County Directory 1923. E.W. Stephens Publishing Co. 1923.

Columbia, Missouri City Directory1925-1926. Danville, Illinois: Heber page Directroy Company, 1926

Columbia, Missouri City Directory 1927. St. Louis, Mo: R.L. Polk & Co, 1927.

Columbia, Missouri City Directory 1930-31. Columbia, Mo.: James Directory co., 1931.

Directory of Columbia, Mo. and Boone County 1933. Columbia, Mo.: Herald-Statesman Publishing Co., 1933.

City Directory Columbia, Mo. and Boone County 1936. Quincy, Illinois: Artkraft Directory Publishers, Inc., 1936.

Polk's Columbia (Boone County, Mo.) City Directory 1940. Kansas City: R. L. Polk & Co., 1940.

Sanborn Map Columbia, Missouri.1925, # 23. New York: Sanborn Map Company, 1925.

Sanborn Map Columbia, Missouri.1931, # 39. New York: Sanborn Map Company, 1931.

BO-AS-003-0441

REFERENCE NUMBER	A. HISTORIC NAME
93BO 0053	POTTS, WILLIAM, HOUSE
B. COUNTY: BOONE	C. OTHER NAME(S)

D. ADDRESS	E. CITY	F. VICINITY	G. RESTRICTED	H. ACREAGE
ROSEMARY 1405	COLUMBIA	☐ VICINITY		

I. SECTION	J. TOWNSHIP	K. RANGE	L. SPAINISH LAND GRANT	M. QUARTER SECTIONS	N. OWNERSHIP
					☒ PRIVATE ☐ LOCAL ☐ STATE ☐ FEDERAL ☐ MIX

O. AGENCY(S)

P. UTM ZONE	EASTING	NORTHING	USGS QUADRANGLE	Q. AREA(S) OF SIGNIFICANCE/CONTEXT(S)
1.			COLUMBIA	1. 030 ARCHITECTURE
2.				2. 280 SOCIAL HISTORY
3.				3. 070 community planning
4.				4.

R. SIGNIFICANT PERSON(s)
1.
2.
3.

S. SIGNIFICANT EVENT DATE(S)
1.
2.

T. SIGNIFICANCE

☐ SEE CONTINUATION SHEET

MO 780-1257 (5-92)

MISSOURI DEPARTMENT OF NATURAL RESOURCES
HISTORIC PRESERVATION PROGRAM

P.O. BOX 176
JEFFERSSON CITY, MO 65102

2.A.ARCHITECT/BUILDER/DESIGNER/ENGINEER 1. 2. 3.			
2.B. ARCHITECTURAL STYLE 65 CRAFTSMAN		2.C. VERNACULAR TYPE	
2.D. CONSTRUCTION DATE CIRCA. 1923	2.E. ALTERATION DATE 1. 0000 2. 3. 4. 5.		
2.F. RECONSTRUCTION DATE	2.G. DATE MOVED	2.H. DESTRUCTION DATE	2.I. OWNER'S NAME & ADDRESS HAROLD & BETTY BIELLIER 65201 COLUMBIA MO 65201
2.J. HISTORIC FUNCTION 1. 01 DOMESTIC 2. 3. 4. 5.			
2.K. HISTORIC SUBFUNCTION 1. 01A SINGLE FAMILY 2. 01B MULTIPLE DWELLING 3. 4. 5.			
2.L. NO. OF ANCILLARY STRUCTURES [0]	2.M. RESOURCE TYPE ☒ BUILDING ☐ SITE ☐ STRUCTURE ☐ OBJECT	2.N STORIES 1. [2] 2. [ ] 3. [ ]	
2.O. STRUCTURAL SYSTEM UD undetermined 1. ~~PR PLATFORM FRAME~~	2.P. EXTERIOR WALL MATERIALS 1. 30 BRICK	2.Q. OTHER MATERIALS 1. 20 WOOD 3.	
2.	2. 61 STUCCO	2. 4.	
2.R. ROOF SHAPES 1. GB GABLE	2.S. ROOF MATERIALS 1. 63 ASPHALT SHINGLES	2.T. ROOF FEATURES 1. DR DORMER 4.	
2. SD SHED	2.	2.	2.U. FOUNDATION MATERIALS 1. 65 CONCRETE
3.	3.	3	2. 61 STUCCO
2.V. PORCHES 1. FU FULL 2. 3.			2.W. PLAN SQ SQUARE
FURTHER DESCRIPTION GOOD SHAPE		DESCRIPTION OF ENVIRONMENT AND OUTBUILDINGS	
SOURCES OF INFORMATION ☐ (SEE CONTINUATION SHEET)	PREPARED BY DEBBIE SHEALS	ORGANIZATION	DATE 6-9-93

MISSOURI HISTORIC BUILDING INVENTORY FORM - CONTINUATION SHEET

REFERENCE NUMBER	A. HISTORIC NAME	B. COUNTY	C. ADDRESS
	POTTS, WILLIAM, HOUSE	BOONE	Rosemary 1405 COLUMBIA

CURRENT CONDITION ☒ EXCELLENT ☒ GOOD ☐ FAIR ☐ POOR

DO ALTERATIONS AFFFECT INTEGRITY? ☐ YES ☒ NO ☐ POSSIBLY

PROPERTY IS : OWNER OCCUPIED ☐ YES

RENTED TO A FAMILY ☐ YES

RENTED TO MULTIPLE UNRELATED TENANTS? ☒ YES NUMBER OF TENANTS

ARE THERE MULTIPLE UNITS IN ONE BUILDING:

A. AS BUILT ☐ YES # OF UNITS

B. CONVERTED ☐ YES # OF UNITS

SIGNIFICANCE

MISSOURI HISTORIC BUILDING INVENTORY FORM - CONTINUATION SHEET

REFERENCE NUMBER	A. HISTORIC NAME	B. COUNTY	C. ADDRESS
	POTTS, WILLIAM, HOUSE	BOONE	ROSEMARY 1405 COLUMBIA

HISTORIC RESIDENTS

Rosemary 1405

1923: William G Potts, Retired
1926: William G Potts, Retired
1928: William G Potts, Retired
1930: William G Potts, Retired
1933: William G Potts, Retired
1936: T J Lewis, Cities Service Oil Co
1936: William G Potts, Retired
1940: Turner J Lewis, Filling Station

SOURCES OF INFORMATION

Columbia City Directory 1907. Quincy, Illinois: R.E.Hackman Publisher, 1907.

Columbia City Directory 1909. Quincy, Illinois: R.E.Hackman Publisher, 1909.

Columbia City Directory 1911-12. Quincy, Illinois: R.E.Hackman Publisher, 1912.

Columbia City Directory 1915. Quincy, Illinois: R.E.Hackman Publisher, 1915.

Columbia City Directory 1917. Quincy, Illinois: R.E.Hackman Publisher, 1917.

Columbia and Boone County Directory 1923. E.W. Stephens Publishing Co. 1923.

Columbia, Missouri City Directory1925-1926. Danville, Illinois: Heber page Directroy Company, 1926

Columbia, Missouri City Directory 1927. St. Louis, Mo: R.L. Polk & Co, 1927.

Columbia, Missouri City Directory 1930-31. Columbia, Mo.: James Directory co., 1931.

Directory of Columbia, Mo. and Boone County 1933. Columbia, Mo.: Herald-Statesman Publishing Co., 1933.

City Directory Columbia, Mo. and Boone County 1936. Quincy, Illinois: Artkraft Directory Publishers, Inc., 1936.

Polk's Columbia (Boone County, Mo.) City Directory 1940. Kansas City: R. L. Polk & Co., 1940.

Sanborn Map Columbia, Missouri.1925, # 23. New York: Sanborn Map Company, 1925.

Sanborn Map Columbia, Missouri.1931, # 39. New York: Sanborn Map Company, 1931.

BO-AS-003-015

REFERENCE NUMBER	A. HISTORIC NAME
93BO 0054	BANDY, RUFUS M. , HOUSE
B. COUNTY: BOONE	C. OTHER NAME(S)

D. ADDRESS	E. CITY	F. VICINITY	G. RESTRICTED	H. ACREAGE
ROSEMARY 1407	COLUMBIA	☐ VICINITY		

I. SECTION	J. TOWNSHIP	K. RANGE	L. SPAINISH LAND GRANT	M. QUARTER SECTIONS	N. OWNERSHIP
					☒ PRIVATE ☐ LOCAL ☐ STATE ☐ FEDERAL ☐ MIX

O. AGENCY(S)

P. UTM ZONE	EASTING	NORTHING	USGS QUADRANGLE	Q. AREA(S) OF SIGNIFICANCE/CONTEXT(S)
1.			COLUMBIA	1. 030 ARCHITECTURE
2.				2. 280 SOCIAL HISTORY
3.				3. 070 community planning
4.				4.

R. SIGNIFICANT PERSON(s)
1.
2.
3.

S. SIGNIFICANT EVENT DATE(S)
1.
2.

T. SIGNIFICANCE

☐ SEE CONTINUATION SHEET

MO 780-1257 (5-92)

MISSOURI DEPARTMENT OF NATURAL RESOURCES
HISTORIC PRESERVATION PROGRAM

P.O. BOX 176
JEFFERSSON CITY, MO 65102

2.A. ARCHITECT/BUILDER/DESIGNER/ENGINEER 1.	2.	3.	
2.B. ARCHITECTURAL STYLE		2.C. VERNACULAR TYPE 21 COMPOSITE	
2.D. CONSTRUCTION DATE CIRCA. 1915	2.E. ALTERATION DATE 1. 0000 2. 3. 4. 5.		
2.F. RECONSTRUCTION DATE	2.G. DATE MOVED	2.H. DESTRUCTION DATE	2.I. OWNER'S NAME & ADDRESS VKW PROPERTIES PARTNER 65205 COLUMBIA MO 65201
2.J. HISTORIC FUNCTION 1. 01 DOMESTIC 2. 3. 4. 5.			
2.K. HISTORIC SUBFUNCTION 1. 01A SINGLE FAMILY 2. 01B MULTIPLE DWELLING 3. 4. 5.			
2.L. NO. OF ANCILLARY STRUCTURES 1	2.M. RESOURCE TYPE ☒ BUILDING ☐ SITE ☐ STRUCTURE ☐ OBJECT	2.N STORIES 1. 2 2. 3.	
2.O. STRUCTURAL SYSTEM 1. ~~PR PLATFORM FRAME~~ WW wood, undetermined	2.P. EXTERIOR WALL MATERIALS 1. 90 SYNTHETIC SHINGLES	2.Q. OTHER MATERIALS 1. 30 BRICK 3.	
2.	2.	2. 4.	
2.R. ROOF SHAPES 1. HP HIPPED	2.S. ROOF MATERIALS 1. 63 ASPHALT SHINGLES	2.T. ROOF FEATURES 1. 4.	
2. GB GABLE	2.	2.	2.U. FOUNDATION MATERIALS 1. 65 CONCRETE
3.	3.	3	2.
2.V. PORCHES 1. ~~WA WRAP-AROUND~~ FU Full	2.	3.	2.W. PLAN IR IRREGULAR
FURTHER DESCRIPTION POOR / FAIR CONDITION		DESCRIPTION OF ENVIRONMENT AND OUTBUILDINGS	
SOURCES OF INFORMATION ☐ (SEE CONTINUATION SHEET)	PREPARED BY DEBBIE SHEALS	ORGANIZATION	DATE 6-9-93

MISSOURI HISTORIC BUILDING INVENTORY FORM - CONTINUATION SHEET

REFERENCE NUMBER	A. HISTORIC NAME	B. COUNTY	C. ADDRESS
	BANDY, RUFUS M., HOUSE	BOONE	Rosemary 1407 COLUMBIA

CURRENT CONDITION ☐ EXCELLENT ☐ GOOD ☒ FAIR ☐ POOR

DO ALTERATIONS AFFFECT INTEGRITY? ☐ YES ☒ NO ☐ POSSIBLY

PROPERTY IS : OWNER OCCUPIED ☐ YES

RENTED TO A FAMILY ☐ YES

RENTED TO MULTIPLE UNRELATED TENANTS? ☒ YES NUMBER OF TENANTS 5

ARE THERE MULTIPLE UNITS IN ONE BUILDING:

A. AS BUILT ☐ YES # OF UNITS

B. CONVERTED ☐ YES # OF UNITS

SIGNIFICANCE

MISSOURI HISTORIC BUILDING INVENTORY FORM - CONTINUATION SHEET

REFERENCE NUMBER	A. HISTORIC NAME	B. COUNTY	C. ADDRESS
	BANDY, RUFUS M., HOUSE	BOONE	ROSEMARY 1407 COLUMBIA

HISTORIC RESIDENTS

Rosemary 1407

1915: Rufus M Bandy, Contractor
1917: Rufus M Bandy, Contractor
1923: Rufus M Bandy, Contractor
1926: Rufus M Bandy, Contractor
1928: Rufus M Bandy, Contractor
1930: Rufus M Bandy, Contractor
1933: Rufus M Bandy, Contractor
1936: Rufus M Bandy, Contractor
1940: Rufus M Bandy, Contractor

SOURCES OF INFORMATION

Columbia City Directory 1907. Quincy, Illinois: R.E.Hackman Publisher, 1907.

Columbia City Directory 1909. Quincy, Illinois: R.E.Hackman Publisher, 1909.

Columbia City Directory 1911-12. Quincy, Illinois: R.E.Hackman Publisher, 1912.

Columbia City Directory 1915. Quincy, Illinois: R.E.Hackman Publisher, 1915.

Columbia City Directory 1917. Quincy, Illinois: R.E.Hackman Publisher, 1917.

Columbia and Boone County Directory 1923. E.W. Stephens Publishing Co. 1923.

Columbia, Missouri City Directory1925-1926. Danville, Illinois: Heber page Directroy Company, 1926

Columbia, Missouri City Directory 1927. St. Louis, Mo: R.L. Polk & Co, 1927.

Columbia, Missouri City Directory 1930-31. Columbia, Mo.: James Directory co., 1931.

Directory of Columbia, Mo. and Boone County 1933. Columbia, Mo.: Herald-Statesman Publishing Co., 1933.

City Directory Columbia, Mo. and Boone County 1936. Quincy, Illinois: Artkraft Directory Publishers, Inc., 1936.

Polk's Columbia (Boone County, Mo.) City Directory 1940. Kansas City: R. L. Polk & Co., 1940.

Sanborn Map Columbia, Missouri.1925. # 23. New York: Sanborn Map Company, 1925.

Sanborn Map Columbia, Missouri.1931. # 39. New York: Sanborn Map Company, 1931.

BO-AS 003-016

REFERENCE NUMBER	A. HISTORIC NAME
93BO 0055	HAYNES, ELI S. & NOLA, HOUSE
B. COUNTY: BOONE	C. OTHER NAME(S)

D. ADDRESS	E. CITY	F. VICINITY	G. RESTRICTED	H. ACREAGE
ROSEMARY 1408	COLUMBIA	☐ VICINITY		

I. SECTION	J. TOWNSHIP	K. RANGE	L. SPAINISH LAND GRANT	M. QUARTER SECTIONS	N. OWNERSHIP
					☒ PRIVATE ☐ LOCAL ☐ STATE ☐ FEDERAL ☐ MIX

O. AGENCY(S)

P. UTM ZONE	EASTING	NORTHING	USGS QUADRANGLE	Q. AREA(S) OF SIGNIFICANCE/CONTEXT(S)
1.			COLUMBIA	1. 030 ARCHITECTURE
2.				2. 100 EDUCATION
3.				3. 280 SOCIAL HISTORY
4.				4. 070 community planning

R. SIGNIFICANT PERSON(s)
1.
2.
3.

S. SIGNIFICANT EVENT DATE(S)
1.
2.

T. SIGNIFICANCE

☐ SEE CONTINUATION SHEET

MO 780-1257 (5-92)

MISSOURI DEPARTMENT OF NATURAL RESOURCES
HISTORIC PRESERVATION PROGRAM

P.O. BOX 176
JEFFERSSON CITY, MO 65102

2.A.ARCHITECT/BUILDER/DESIGNER/ENGINEER 1. 2. 3.			
2.B. ARCHITECTURAL STYLE 65 CRAFTSMAN		2.C. VERNACULAR TYPE 18 OPEN GABLE	
2.D. CONSTRUCTION DATE CIRCA. 1917	2.E. ALTERATION DATE 1. 2. 3. 4. 5.		
2.F. RECONSTRUCTION DATE	2.G. DATE MOVED	2.H. DESTRUCTION DATE	2.I. OWNER'S NAME & ADDRESS WILLIS S HAYNES 98382 SEGUIM WA
2.J. HISTORIC FUNCTION 1. 01 DOMESTIC 2. 3. 4. 5.			
2.K. HISTORIC SUBFUNCTION 1. 01A SINGLE FAMILY 2. 3. 4. 5.			
2.L. NO. OF ANCILLARY STRUCTURES 1	2.M. RESOURCE TYPE ☒ BUILDING ☐ SITE ☐ STRUCTURE ☐ OBJECT	2.N STORIES 1. 2 2. 3.	
2.O. STRUCTURAL SYSTEM 1. LB LOAD BEARING BRICK	2.P. EXTERIOR WALL MATERIALS 1. 30 BRICK	2.Q. OTHER MATERIALS 1. 20 WOOD 3.	
2.	2.	2. 30 brick 4.	
2.R. ROOF SHAPES 1. IG INTERSECTING GABLE	2.S. ROOF MATERIALS 1. 63 ASPHALT SHINGLES	2.T. ROOF FEATURES 1. 4.	
2.	2.	2.	2.U. FOUNDATION MATERIALS 1. 65 CONCRETE
3.	3.	3	2. 61 STUCCO
2.V. PORCHES 1. OB OTHER BAY 2. SI SIDE 3.			2.W. PLAN SQ SQUARE
FURTHER DESCRIPTION		DESCRIPTION OF ENVIRONMENT AND OUTBUILDINGS MODERN SINGLE GARAGE CONCRETE BLOCK	
SOURCES OF INFORMATION ☐ (SEE CONTINUATION SHEET)	PREPARED BY DEBBIE SHEALS	ORGANIZATION	DATE 6-21-93

MISSOURI HISTORIC BUILDING INVENTORY FORM - CONTINUATION SHEET

REFERENCE NUMBER	A. HISTORIC NAME	B. COUNTY	C. ADDRESS
	HAYNES, ELI S. & NOLA, HOUSE	BOONE	Rosemary 1408 COLUMBIA

VERY NICE
NOLA HAYNES HAS LIVED HEAR SINCE 1936
BELONGS TO HERE CHILDREN NOW
ELI S. HAYNES OWNED IT IN 1927
IN HAYNES FAMILY 1927-1993

CURRENT CONDITION ☒ EXCELLENT ☐ GOOD ☐ FAIR ☐ POOR

DO ALTERATIONS AFFFECT INTEGRITY? ☐ YES ☒ NO ☐ POSSIBLY

PROPERTY IS : OWNER OCCUPIED ☒ YES
RENTED TO A FAMILY ☐ YES

RENTED TO MULTIPLE UNRELATED TENANTS? ☐ YES NUMBER OF TENANTS ☐

ARE THERE MULTIPLE UNITS IN ONE BUILDING:
A. AS BUILT ☐ YES # OF UNITS ☐

B. CONVERTED ☐ YES # OF UNITS ☐

SIGNIFICANCE

MISSOURI HISTORIC BUILDING INVENTORY FORM - CONTINUATION SHEET

REFERENCE NUMBER	A. HISTORIC NAME	B. COUNTY	C. ADDRESS
	HAYNES, ELI S. & NOLA, HOUSE	BOONE	ROSEMARY 1408 COLUMBIA

HISTORIC RESIDENTS

Rosemary 1408

1917: Harry L Kempsten, Mu Professor Agriculture Poultry
1923: J L Ritzenthaler, Newspaper
1926: T P Wood, Farmer
1928: Eli S Haynes, Mu Professor Astronomy
1930: Eli S Haynes, Mu Professor Astronomy
1933: Eli S Haynes, Mu Professor Astronomy
1933: John P Thormy, Mu Student Asst
1936: Miss Nancy Graham,
1936: Eli S Haynes, Mu Professor Astronomy
1940: Eli S Haynes, Mu Professor Astronomy

SOURCES OF INFORMATION

Columbia City Directory 1907. Quincy, Illinois: R.E.Hackman Publisher, 1907.

Columbia City Directory 1909. Quincy, Illinois: R.E.Hackman Publisher, 1909.

Columbia City Directory 1911-12. Quincy, Illinois: R.E.Hackman Publisher, 1912.

Columbia City Directory 1915. Quincy, Illinois: R.E.Hackman Publisher, 1915.

Columbia City Directory 1917. Quincy, Illinois: R.E.Hackman Publisher, 1917.

Columbia and Boone County Directory 1923. E.W. Stephens Publishing Co. 1923.

Columbia, Missouri City Directory1925-1926. Danville, Illinois: Heber page Directroy Company, 1926

Columbia, Missouri City Directory 1927. St. Louis, Mo: R.L. Polk & Co, 1927.

Columbia, Missouri City Directory 1930-31. Columbia, Mo.: James Directory co., 1931.

Directory of Columbia, Mo. and Boone County 1933. Columbia, Mo.: Herald-Statesman Publishing Co., 1933.

City Directory Columbia, Mo. and Boone County 1936. Quincy, Illinois: Artkraft Directory Publishers, Inc., 1936.

Polk's Columbia (Boone County, Mo.) City Directory 1940. Kansas City: R. L. Polk & Co., 1940.

Sanborn Map Columbia, Missouri.1925, # 23. New York: Sanborn Map Company, 1925.

Sanborn Map Columbia, Missouri.1931, # 39. New York: Sanborn Map Company, 1931.

BO-AS-003-047

REFERENCE NUMBER	A. HISTORIC NAME
93BO 0056	SIGMA PHI EPSILON HOUSE
B. COUNTY	**C. OTHER NAME(S)**
BOONE	REALITY HOUSE

D. ADDRESS	E. CITY	F. VICINITY	G. RESTRICTED	H. ACREAGE
ROSEMARY 1409	COLUMBIA	☐ VICINITY		

I. SECTION	J. TOWNSHIP	K. RANGE	L. SPAINISH LAND GRANT	M. QUARTER SECTIONS	N. OWNERSHIP
					☒ PRIVATE ☐ LOCAL ☐ STATE ☐ FEDERAL ☐ MIX

O. AGENCY(S)

P. UTM ZONE	EASTING	NORTHING	USGS QUADRANGLE	Q. AREA(S) OF SIGNIFICANCE/CONTEXT(S)
1.			COLUMBIA	1. 030 ARCHITECTURE
2.				2. 280 SOCIAL HISTORY
3.				3. 070 community planning
4.				4.

R. SIGNIFICANT PERSON(s)
1.
2.
3.

S. SIGNIFICANT EVENT DATE(S)
1.
2.

T. SIGNIFICANCE

☐ SEE CONTINUATION SHEET

MO 780-1257 (5-92)

MISSOURI DEPARTMENT OF NATURAL RESOURCES
HISTORIC PRESERVATION PROGRAM

P.O. BOX 176
JEFFERSSON CITY, MO 65102

2.A.ARCHITECT/BUILDER/DESIGNER/ENGINEER 1. 2. 3.			
2.B. ARCHITECTURAL STYLE 51 COLONIAL REVIVAL		2.C. VERNACULAR TYPE	
2.D. CONSTRUCTION DATE CIRCA. 1915	2.E. ALTERATION DATE 1. 0000 2. 3. 4. 5.		
2.F. RECONSTRUCTION DATE	2.G. DATE MOVED	2.H. DESTRUCTION DATE	2.I. OWNER'S NAME & ADDRESS REALITY HOUSE INC 65201 COLUMBIA MO 65201
2.J. HISTORIC FUNCTION 1. 01 DOMESTIC 2. 3. 4. 5.			
2.K. HISTORIC SUBFUNCTION 1. 01B MULTIPLE DWELLING 2. 3. 4. 5.			
2.L. NO. OF ANCILLARY STRUCTURES 0	2.M. RESOURCE TYPE ☒ BUILDING ☐ SITE ☐ STRUCTURE ☐ OBJECT	2.N STORIES 1. 2 1/2 2. 3.	
2.O. STRUCTURAL SYSTEM 1. ~~PR PLATFORM FRAME~~ wu wood, undetermined	2.P. EXTERIOR WALL MATERIALS 1. 30 BRICK	2.Q. OTHER MATERIALS 1. 20 WOOD 3.	
2.	2. 25 SHAKE SHINGLE	2. 92 VINYL 4.	
2.R. ROOF SHAPES 1. GB GABLE / FLARED	2.S. ROOF MATERIALS 1. 63 ASPHALT SHINGLES	2.T. ROOF FEATURES 1. DR SHED DORMER 4.	
2.	2.	2.	2.U. FOUNDATION MATERIALS 1. 40 STONE
3.	3.	3	2.
2.V. PORCHES 1. MS MULTI-STORY / 2 STORY FRONT	2. BA BALCONY	3. MS MULTI-STORY / REAR / ENCLOSED	2.W. PLAN SQ SQUARE
FURTHER DESCRIPTION REAR PORCH ENCLOSED WITH VINYL SIDING / OVERALL GOOD SHAPE		DESCRIPTION OF ENVIRONMENT AND OUTBUILDINGS	
SOURCES OF INFORMATION ☐ (SEE CONTINUATION SHEET)	PREPARED BY DEBBIE SHEALS	ORGANIZATION	DATE 6-9-93

MISSOURI HISTORIC BUILDING INVENTORY FORM - CONTINUATION SHEET

REFERENCE NUMBER	A. HISTORIC NAME	B. COUNTY	C. ADDRESS
	SIGMA PHI EPSILON HOUSE	BOONE	Rosemary 1409 COLUMBIA

HALF WAY HOUSE
SIGMA PHI EPSILON HOUSE 1915-18
ALPHA DELTA PI 1923-26
ALPHA GAMMA SIGMA 1927-33

CURRENT CONDITION ☒ EXCELLENT ☐ GOOD ☐ FAIR ☐ POOR

DO ALTERATIONS AFFFECT INTEGRITY? ☐ YES ☒ NO ☐ POSSIBLY

PROPERTY IS : OWNER OCCUPIED ☐ YES
RENTED TO A FAMILY ☐ YES

RENTED TO MULTIPLE UNRELATED TENANTS? ☒ YES NUMBER OF TENANTS ☐

ARE THERE MULTIPLE UNITS IN ONE BUILDING:
A. AS BUILT ☐ YES # OF UNITS ☐

B. CONVERTED ☐ YES # OF UNITS ☐

SIGNIFICANCE

MISSOURI HISTORIC BUILDING INVENTORY FORM - CONTINUATION SHEET

REFERENCE NUMBER	A. HISTORIC NAME	B. COUNTY	C. ADDRESS
	SIGMA PHI EPSILON HOUSE	BOONE	ROSEMARY 1409 COLUMBIA

HISTORIC RESIDENTS

Rosemary 1409

1915: Sigma Phi Epsilon,
1917: Sigma Phi Epsilon,
1923: Alpha Delta Pi,
1926: Alpha Delta Pi,
1928: Alpha Gamma Sigma,
1930: Alpha Gamma Sigma,
1933: Alpha Gamma Sigma,
1936: Alpha Gamma Sigma,
1940: Dora Creed, Widow
1940: Oler Holmes Real Estate,

SOURCES OF INFORMATION

Columbia City Directory 1907. Quincy, Illinois: R.E.Hackman Publisher, 1907.

Columbia City Directory 1909. Quincy, Illinois: R.E.Hackman Publisher, 1909.

Columbia City Directory 1911-12. Quincy, Illinois: R.E.Hackman Publisher, 1912.

Columbia City Directory 1915. Quincy, Illinois: R.E.Hackman Publisher, 1915.

Columbia City Directory 1917. Quincy, Illinois: R.E.Hackman Publisher, 1917.

Columbia and Boone County Directory 1923. E.W. Stephens Publishing Co. 1923.

Columbia, Missouri City Directory1925-1926. Danville, Illinois: Heber page Directroy Company, 1926

Columbia, Missouri City Directory 1927. St. Louis, Mo: R.L. Polk & Co, 1927.

Columbia, Missouri City Directory 1930-31. Columbia, Mo.: James Directory co., 1931.

Directory of Columbia, Mo. and Boone County 1933. Columbia, Mo.: Herald-Statesman Publishing Co., 1933.

City Directory Columbia, Mo. and Boone County 1936. Quincy, Illinois: Artkraft Directory Publishers, Inc., 1936.

Polk's Columbia (Boone County, Mo.) City Directory 1940. Kansas City: R. L. Polk & Co., 1940.

Sanborn Map Columbia, Missouri.1925, # 23. New York: Sanborn Map Company, 1925.

Sanborn Map Columbia, Missouri.1931, # 39. New York: Sanborn Map Company, 1931.

BO-AS-003-048

REFERENCE NUMBER	A. HISTORIC NAME
93BO 0057	SIGMA PHI EPSILON HOUSE
B. COUNTY	**C. OTHER NAME(S)**
BOONE	TROWBRIDGE, WILLIAM A., HOUSE

D. ADDRESS	E. CITY	F. VICINITY	G. RESTRICTED	H. ACREAGE
ROSEMARY 1410	COLUMBIA	☐ VICINITY		

I. SECTION	J. TOWNSHIP	K. RANGE	L. SPAINISH LAND GRANT	M. QUARTER SECTIONS	N. OWNERSHIP
					☒ PRIVATE ☐ LOCAL ☐ STATE ☐ FEDERAL ☐ MIX

O. AGENCY(S)

P. UTM ZONE	EASTING	NORTHING	USGS QUADRANGLE	Q. AREA(S) OF SIGNIFICANCE/CONTEXT(S)
1.			COLUMBIA	1. 030 ARCHITECTURE
2.				2. 280 SOCIAL HISTORY
3.				3. 070 community planning
4.				4.

R. SIGNIFICANT PERSON(s)
1.
2.
3.

S. SIGNIFICANT EVENT DATE(S)
1.
2.

T. SIGNIFICANCE

☐ SEE CONTINUATION SHEET

MO 780-1257 (5-92)

MISSOURI DEPARTMENT OF NATURAL RESOURCES
HISTORIC PRESERVATION PROGRAM

P.O. BOX 176
JEFFERSSON CITY, MO 65102

2.A.ARCHITECT/BUILDER/DESIGNER/ENGINEER 1. 2. 3.			
2.B. ARCHITECTURAL STYLE			2.C. VERNACULAR TYPE 01 AMERICAN FOURSQUARE
2.D. CONSTRUCTION DATE CIRCA. 1917	2.E. ALTERATION DATE 1. 0000 2. 3. 4. 5.		
2.F. RECONSTRUCTION DATE	2.G. DATE MOVED	2.H. DESTRUCTION DATE	2.I. OWNER'S NAME & ADDRESS MARY A SAMPSON 65205 COLUMBIA MO
2.J. HISTORIC FUNCTION 1. 01 DOMESTIC 2. 3. 4. 5.			
2.K. HISTORIC SUBFUNCTION 1. 01B MULTIPLE DWELLING 2. 01A SINGLE FAMILY 3. 4. 5.			
2.L. NO. OF ANCILLARY STRUCTURES [0]	2.M. RESOURCE TYPE ☒ BUILDING ☐ SITE ☐ STRUCTURE ☐ OBJECT		2.N STORIES 1. [1 1/2] 2. [ ] 3. [ ]
2.O. STRUCTURAL SYSTEM 1. ~~PR PLATFORM FRAME~~ aw wood, undetermined	2.P. EXTERIOR WALL MATERIALS 1. 30 BRICK	2.Q. OTHER MATERIALS 1. 20 WOOD 3.	
2.	2.	2. 4.	
2.R. ROOF SHAPES 1. GT GABLET	2.S. ROOF MATERIALS 1. 63 ASPHALT SHINGLES	2.T. ROOF FEATURES 1. DR HIPPED DORMER 4.	
2.	2.	2.	2.U. FOUNDATION MATERIALS 1. 65 CONCRETE
3.	3.	3	2.
2.V. PORCHES 1. OB OTHER BAY 2. AW AWNING 3. RS REAR STAIR			2.W. PLAN SQ SQUARE WITH ELL
FURTHER DESCRIPTION		DESCRIPTION OF ENVIRONMENT AND OUTBUILDINGS	
SOURCES OF INFORMATION ☐ (SEE CONTINUATION SHEET)	PREPARED BY DEBBIE SHEALS	ORGANIZATION	DATE 6-21-93

MISSOURI HISTORIC BUILDING INVENTORY FORM - CONTINUATION SHEET

REFERENCE NUMBER	A. HISTORIC NAME	B. COUNTY	C. ADDRESS
	SIGMA PHI EPSILON HOUSE	BOONE	Rosemary 1410 COLUMBIA

ORIGINALLY A FRATERNITY HOUSE
HOME OF WILLARD A. TROWBRIDGE 1927-1933

CURRENT CONDITION ☐ EXCELLENT ☒ GOOD ☐ FAIR ☐ POOR

DO ALTERATIONS AFFFECT INTEGRITY? ☐ YES ☒ NO ☐ POSSIBLY

PROPERTY IS : OWNER OCCUPIED ☐ YES
RENTED TO A FAMILY ☐ YES

RENTED TO MULTIPLE UNRELATED TENANTS? ☐ YES NUMBER OF TENANTS ☐

ARE THERE MULTIPLE UNITS IN ONE BUILDING:
A. AS BUILT ☐ YES # OF UNITS ☐

B. CONVERTED ☒ YES # OF UNITS 4

SIGNIFICANCE

MISSOURI HISTORIC BUILDING INVENTORY FORM - CONTINUATION SHEET

REFERENCE NUMBER	A. HISTORIC NAME	B. COUNTY	C. ADDRESS
	SIGMA PHI EPSILON HOUSE	BOONE	ROSEMARY 1410 COLUMBIA

HISTORIC RESIDENTS

Rosemary 1410

1917: Sigma Phi Epsilon,
1923: W T Johnson, County Court Judge
1926: W T Johnson, County Court Judge
1928: William A Trowbrige, Contractor
1930: Willard O Trowbrige, Farmer
1933: Willard O Trowbrige, Carpenter
1936: J C Holloway,
1940: Willard O Trowbrige, Carpenter

SOURCES OF INFORMATION

Columbia City Directory 1907. Quincy, Illinois: R.E.Hackman Publisher, 1907.

Columbia City Directory 1909. Quincy, Illinois: R.E.Hackman Publisher, 1909.

Columbia City Directory 1911-12. Quincy, Illinois: R.E.Hackman Publisher, 1912.

Columbia City Directory 1915. Quincy, Illinois: R.E.Hackman Publisher, 1915.

Columbia City Directory 1917. Quincy, Illinois: R.E.Hackman Publisher, 1917.

Columbia and Boone County Directory 1923. E.W. Stephens Publishing Co. 1923.

Columbia, Missouri City Directory1925-1926. Danville, Illinois: Heber page Directroy Company, 1926

Columbia, Missouri City Directory 1927. St. Louis, Mo: R.L. Polk & Co, 1927.

Columbia, Missouri City Directory 1930-31. Columbia, Mo.: James Directory co., 1931.

Directory of Columbia, Mo. and Boone County 1933. Columbia, Mo.: Herald-Statesman Publishing Co., 1933.

City Directory Columbia, Mo. and Boone County 1936. Quincy, Illinois: Artkraft Directory Publishers, Inc., 1936.

Polk's Columbia (Boone County, Mo.) City Directory 1940. Kansas City: R. L. Polk & Co., 1940.

Sanborn Map Columbia, Missouri,1925, # 23. New York: Sanborn Map Company, 1925.

Sanborn Map Columbia, Missouri,1931, # 39. New York: Sanborn Map Company, 1931.

BO-AS-003-049

REFERENCE NUMBER	A. HISTORIC NAME
93BO 0058	PHILLIPS, G.B., HOUSE
B. COUNTY	**C. OTHER NAME(S)**
BOONE	JOHNSON, DON, HOUSE

D. ADDRESS	E. CITY	F. VICINITY	G. RESTRICTED	H. ACREAGE
ROSEMARY 1411	COLUMBIA	☐ VICINITY		

I. SECTION	J. TOWNSHIP	K. RANGE	L. SPAINISH LAND GRANT	M. QUARTER SECTIONS	N. OWNERSHIP
					☒ PRIVATE ☐ LOCAL ☐ STATE ☐ FEDERAL ☐ MIX

O. AGENCY(S)

P. UTM ZONE	EASTING	NORTHING	USGS QUADRANGLE	Q. AREA(S) OF SIGNIFICANCE/CONTEXT(S)
1.			COLUMBIA	1. 030 ARCHITECTURE
2.				2. 280 SOCIAL HISTORY
3.				3. 070 community planning
4.				4.

R. SIGNIFICANT PERSON(s)
1.
2.
3.

S. SIGNIFICANT EVENT DATE(S)
1.
2.

T. SIGNIFICANCE

☐ SEE CONTINUATION SHEET

MO 780-1257 (5-92)

MISSOURI DEPARTMENT OF NATURAL RESOURCES
HISTORIC PRESERVATION PROGRAM

P.O. BOX 176
JEFFERSSON CITY, MO 65102

2.A.ARCHITECT/BUILDER/DESIGNER/ENGINEER 1. 2. 3.			
2.B. ARCHITECTURAL STYLE ~~65 CRAFTSM~~AN		2.C. VERNACULAR TYPE 22 BUNGALOW/BUNGALOID	
2.D. CONSTRUCTION DATE CIRCA. 1923	2.E. ALTERATION DATE 1. 2. 3. 4. 5.		
2.F. RECONSTRUCTION DATE	2.G. DATE MOVED	2.H. DESTRUCTION DATE	2.I. OWNER'S NAME & ADDRESS DON & ANN JOHNSON A65201 COLUMBIA MO 65201
2.J. HISTORIC FUNCTION 1. 01 DOMESTIC 2. 3. 4. 5.			
2.K. HISTORIC SUBFUNCTION 1. 01A SINGLE FAMILY 2. 01B MULTIPLE DWELLING 3. 4. 5.			
2.L. NO. OF ANCILLARY STRUCTURES 1	2.M. RESOURCE TYPE ☒ BUILDING ☐ SITE ☐ STRUCTURE ☐ OBJECT	2.N STORIES 1. 1 1/2 2. 3.	
2.O. STRUCTURAL SYSTEM 1. LB LOAD BEARING BRICK	2.P. EXTERIOR WALL MATERIALS 1. 30 BRICK	2.Q. OTHER MATERIALS 1. 20 wood 3. 61 stucco	
2.	2. ~~61 STUCCO~~	2. 30 brick 4. 20 wood shingle	
2.R. ROOF SHAPES 1. GB GABLE	2.S. ROOF MATERIALS 1. 63 ASPHALT SHINGLES	2.T. ROOF FEATURES 1. DR SHED DORMER 4.	
2. SD SHED	2.	2.	2.U. FOUNDATION MATERIALS 1. 65 CONCRETE
3.	3.	3	2.
2.V. PORCHES 1. ~~TQ THREE-QUA~~RTER OH onehalf	2.	3.	2.W. PLAN RC RECTANGLE
FURTHER DESCRIPTION GOOD SHAPE		DESCRIPTION OF ENVIRONMENT AND OUTBUILDINGS	
SOURCES OF INFORMATION ☐ (SEE CONTINUATION SHEET)	PREPARED BY DEBBIE SHEALS	ORGANIZATION	DATE 8-6-93

MISSOURI HISTORIC BUILDING INVENTORY FORM - CONTINUATION SHEET

REFERENCE NUMBER	A. HISTORIC NAME	B. COUNTY	C. ADDRESS
	PHILLIPS, G.B., HOUSE	BOONE	Rosemary 1411 COLUMBIA

BEING FIXED UP BY CURRENT OWNER
OWNED BY G.B. PHILLIPS (CONTRACTOR) 1923-1940

CURRENT CONDITION ☒ EXCELLENT ☐ GOOD ☐ FAIR ☐ POOR

DO ALTERATIONS AFFFECT INTEGRITY? ☐ YES ☒ NO ☐ POSSIBLY

PROPERTY IS : OWNER OCCUPIED ☒ YES
RENTED TO A FAMILY ☐ YES

RENTED TO MULTIPLE UNRELATED TENANTS? ☐ YES NUMBER OF TENANTS ☐

ARE THERE MULTIPLE UNITS IN ONE BUILDING:
A. AS BUILT ☐ YES # OF UNITS ☐

B. CONVERTED ☐ YES # OF UNITS ☐

SIGNIFICANCE

MISSOURI HISTORIC BUILDING INVENTORY FORM - CONTINUATION SHEET

REFERENCE NUMBER	A. HISTORIC NAME	B. COUNTY	C. ADDRESS
	PHILLIPS, G.B., HOUSE	BOONE	ROSEMARY 1411 COLUMBIA

HISTORIC RESIDENTS

Rosemary 1411

1923: G B Phillips, Contractor
1926: G B Phillips, Contractor
1928: G B Phillips, Contractor
1930: G B Phillips, Contractor
1933: G B Phillips, Contractor
1936: G B Phillips, Contractor
1940: G B Phillips, Contractor

SOURCES OF INFORMATION

Columbia City Directory 1907. Quincy, Illinois: R.E.Hackman Publisher, 1907.

Columbia City Directory 1909. Quincy, Illinois: R.E.Hackman Publisher, 1909.

Columbia City Directory 1911-12. Quincy, Illinois: R.E.Hackman Publisher, 1912.

Columbia City Directory 1915. Quincy, Illinois: R.E.Hackman Publisher, 1915.

Columbia City Directory 1917. Quincy, Illinois: R.E.Hackman Publisher, 1917.

Columbia and Boone County Directory 1923. E.W. Stephens Publishing Co. 1923.

Columbia, Missouri City Directory1925-1926. Danville, Illinois: Heber page Directroy Company, 1926

Columbia, Missouri City Directory 1927. St. Louis, Mo: R.L. Polk & Co, 1927.

Columbia, Missouri City Directory 1930-31. Columbia, Mo.: James Directory co., 1931.

Directory of Columbia, Mo. and Boone County 1933. Columbia, Mo.: Herald-Statesman Publishing Co., 1933.

City Directory Columbia, Mo. and Boone County 1936. Quincy, Illinois: Artkraft Directory Publishers, Inc., 1936.

Polk's Columbia (Boone County, Mo.) City Directory 1940. Kansas City: R. L. Polk & Co., 1940.

Sanborn Map Columbia, Missouri,1925, # 23. New York: Sanborn Map Company, 1925.

Sanborn Map Columbia, Missouri,1931, # 39. New York: Sanborn Map Company, 1931.

BO-AS-003-050

REFERENCE NUMBER	A. HISTORIC NAME
93BO 0059	LARUE, HARRY A., HOUSE
B. COUNTY: BOONE	C. OTHER NAME(S)

D. ADDRESS	E. CITY	F. VICINITY	G. RESTRICTED	H. ACREAGE
ROSEMARY 1413	COLUMBIA	☐ VICINITY		

I. SECTION	J. TOWNSHIP	K. RANGE	L. SPAINISH LAND GRANT	M. QUARTER SECTIONS	N. OWNERSHIP
					☒ PRIVATE ☐ LOCAL ☐ STATE ☐ FEDERAL ☐ MIX

O. AGENCY(S)

P. UTM ZONE	EASTING	NORTHING	USGS QUADRANGLE	Q. AREA(S) OF SIGNIFICANCE/CONTEXT(S)
1.			COLUMBIA	1. 030 ARCHITECTURE
2.				2. 280 SOCIAL HISTORY
3.				3. 070 community planning
4.				4.

R. SIGNIFICANT PERSON(s)
1.
2.
3.

S. SIGNIFICANT EVENT DATE(S)
1.
2.

T. SIGNIFICANCE

☐ SEE CONTINUATION SHEET

MO 780-1257 (5-92)

MISSOURI DEPARTMENT OF NATURAL RESOURCES
HISTORIC PRESERVATION PROGRAM

P.O. BOX 176
JEFFERSSON CITY, MO 65102

2.A.ARCHITECT/BUILDER/DESIGNER/ENGINEER 1. 2. 3.			
2.B. ARCHITECTURAL STYLE ~~65 BUNGALOW~~		2.C. VERNACULAR TYPE 22 BUNGALOW/BUNGALOID	
2.D. CONSTRUCTION DATE CIRCA. 1917	2.E. ALTERATION DATE 1. 2. 3. 4. 5.		
2.F. RECONSTRUCTION DATE	2.G. DATE MOVED	2.H. DESTRUCTION DATE	2.I. OWNER'S NAME & ADDRESS ROBERT F JURGENSMEYER 65203 COLUMBIA MO
2.J. HISTORIC FUNCTION 1. 01 DOMESTIC 2. 3. 4. 5.			
2.K. HISTORIC SUBFUNCTION 1. 01A SINGLE FAMILY 2. 01B MULTIPLE DWELLING 3. 4. 5.			
2.L. NO. OF ANCILLARY STRUCTURES [0]	2.M. RESOURCE TYPE ☒ BUILDING ☐ SITE ☐ STRUCTURE ☐ OBJECT	2.N STORIES 1. [1 1/2] 2. [ ] 3. [ ]	
2.O. STRUCTURAL SYSTEM 1. LB LOAD BEARING BRICK	2.P. EXTERIOR WALL MATERIALS 1. 61 STUCCO	2.Q. OTHER MATERIALS 1. 20 WOOD 3.	
2.	2. ~~30 BRICK~~	2. 30 brick 4.	
2.R. ROOF SHAPES 1. GB GABLE	2.S. ROOF MATERIALS 1. 63 ASPHALT SHINGLES	2.T. ROOF FEATURES 1. DR SHED DORMER 4.	
2.	2.	2.	2.U. FOUNDATION MATERIALS 1. 30 BRICK
3.	3.	3	2.
2.V. PORCHES 1. R1 RECESSED-1 STORY 2. 3.			2.W. PLAN RC RECTANGLE
FURTHER DESCRIPTION		DESCRIPTION OF ENVIRONMENT AND OUTBUILDINGS	
SOURCES OF INFORMATION ☐ (SEE CONTINUATION SHEET)	PREPARED BY DEBBIE SHEALS	ORGANIZATION	DATE

MISSOURI HISTORIC BUILDING INVENTORY FORM - CONTINUATION SHEET

REFERENCE NUMBER	A. HISTORIC NAME	B. COUNTY	C. ADDRESS
	LARUE, HARRY A., HOUSE	BOONE	Rosemary 1413 COLUMBIA

CURRENT CONDITION ☐ EXCELLENT ☒ GOOD ☐ FAIR ☐ POOR

DO ALTERATIONS AFFFECT INTEGRITY? ☐ YES ☒ NO ☐ POSSIBLY

PROPERTY IS : OWNER OCCUPIED ☐ YES

RENTED TO A FAMILY ☐ YES

RENTED TO MULTIPLE UNRELATED TENANTS? ☐ YES NUMBER OF TENANTS

ARE THERE MULTIPLE UNITS IN ONE BUILDING:

A. AS BUILT ☐ YES # OF UNITS

B. CONVERTED ☒ YES # OF UNITS 3

SIGNIFICANCE

REFERENCE NUMBER	A. HISTORIC NAME	B. COUNTY	C. ADDRESS
	LARUE, HARRY A., HOUSE	BOONE	ROSEMARY 1413 COLUMBIA

HISTORIC RESIDENTS

Rosemary 1413

1917: Harry A Larue, Mu Teacher Civil Engineering
1923: Richard Silberstein, Manager
1926: Richard Silberstein, Manager
1928: Richard Silberstein, Manager
1930: Forest D Goslin, Mu Dept Supt
1933: Forest D Goslin, Mu Asst Supt
1936: Richard Jones, Rep Texaco Oil
1940: Lawrence T Ralston, Manager Fidelity Investment Assn

SOURCES OF INFORMATION

Columbia City Directory 1907. Quincy, Illinois: R.E.Hackman Publisher, 1907.

Columbia City Directory 1909. Quincy, Illinois: R.E.Hackman Publisher, 1909.

Columbia City Directory 1911-12. Quincy, Illinois: R.E.Hackman Publisher, 1912.

Columbia City Directory 1915. Quincy, Illinois: R.E.Hackman Publisher, 1915.

Columbia City Directory 1917. Quincy, Illinois: R.E.Hackman Publisher, 1917.

Columbia and Boone County Directory 1923. E.W. Stephens Publishing Co. 1923.

Columbia, Missouri City Directory1925-1926. Danville, Illinois: Heber page Directroy Company, 1926

Columbia, Missouri City Directory 1927. St. Louis, Mo: R.L. Polk & Co, 1927.

Columbia, Missouri City Directory 1930-31. Columbia, Mo.: James Directory co., 1931.

Directory of Columbia, Mo. and Boone County 1933. Columbia, Mo.: Herald-Statesman Publishing Co., 1933.

City Directory Columbia, Mo. and Boone County 1936. Quincy, Illinois: Artkraft Directory Publishers, Inc., 1936.

Polk's Columbia (Boone County, Mo.) City Directory 1940. Kansas City: R. L. Polk & Co., 1940.

Sanborn Map Columbia, Missouri,1925, # 23. New York: Sanborn Map Company, 1925.

Sanborn Map Columbia, Missouri,1931, # 39. New York: Sanborn Map Company, 1931.



BO-AS-003-051

REFERENCE NUMBER	A. HISTORIC NAME
93BO 0060	BELDEN, DR. W.E., HOUSE
B. COUNTY	**C. OTHER NAME(S)**
BOONE	

D. ADDRESS	E. CITY	F. VICINITY	G. RESTRICTED	H. ACREAGE
ROSEMARY 1414	COLUMBIA	☐ VICINITY		

I. SECTION	J. TOWNSHIP	K. RANGE	L. SPAINISH LAND GRANT	M. QUARTER SECTIONS	N. OWNERSHIP
					☒ PRIVATE ☐ LOCAL ☐ STATE ☐ FEDERAL ☐ MIX

O. AGENCY(S)

P. UTM ZONE	EASTING	NORTHING	USGS QUADRANGLE	Q. AREA(S) OF SIGNIFICANCE/CONTEXT(S)
1.			COLUMBIA	1. 030 ARCHITECTURE
2.				2. 280 SOCIAL HISTORY
3.				3. 070 community planning
4.				4.

R. SIGNIFICANT PERSON(s)	T. SIGNIFICANCE
1.	
2.	
3.	
S. SIGNIFICANT EVENT DATE(S)	
1.	
2.	☐ SEE CONTINUATION SHEET

MO 780-1257 (5-92)

MISSOURI DEPARTMENT OF NATURAL RESOURCES
HISTORIC PRESERVATION PROGRAM

P.O. BOX 176
JEFFERSSON CITY, MO 65102

2.A.ARCHITECT/BUILDER/DESIGNER/ENGINEER 1. 2. 3.			
2.B. ARCHITECTURAL STYLE			2.C. VERNACULAR TYPE 22 BUNGALOW/BUNGALOID
2.D. CONSTRUCTION DATE CIRCA. 1923	2.E. ALTERATION DATE 1. 2. 3. 4. 5.		
2.F. RECONSTRUCTION DATE	2.G. DATE MOVED	2.H. DESTRUCTION DATE	2.I. OWNER'S NAME & ADDRESS BEDONNA CLARK, TRUSTEE 65201 COLUMBIA MO
2.J. HISTORIC FUNCTION 1. 01 DOMESTIC 2. 3. 4. 5.			
2.K. HISTORIC SUBFUNCTION 1. 01A SINGLE FAMILY 2. 3. 4. 5.			
2.L. NO. OF ANCILLARY STRUCTURES 1	2.M. RESOURCE TYPE ☒ BUILDING ☐ SITE ☐ STRUCTURE ☐ OBJECT		2.N STORIES 1. 1 1/2 2. 3.
2.O. STRUCTURAL SYSTEM 1. CR CERAMIC BLOCK	2.P. EXTERIOR WALL MATERIALS 1. 30 BRICK	2.Q. OTHER MATERIALS 1. 20 WOOD 3.	
2.	2. 61 STUCCO	2. 4.	
2.R. ROOF SHAPES 1. GB GABLE	2.S. ROOF MATERIALS 1. 63 ASPHALT SHINGLES	2.T. ROOF FEATURES 1. DR SHED DORMER 4.	
2.	2.	2.	2.U. FOUNDATION MATERIALS 1. 65 CONCRETE
3.	3.	3	2. 61 STUCCO
2.V. PORCHES 1. R1 RECESSED-1 STORY 2. 3.			2.W. PLAN SQ SQUARE
FURTHER DESCRIPTION		DESCRIPTION OF ENVIRONMENT AND OUTBUILDINGS CONCRETE BLOCK SHED	
SOURCES OF INFORMATION ☐ (SEE CONTINUATION SHEET)	PREPARED BY DEBBIE SHEALS	ORGANIZATION	DATE 6-21-93

MISSOURI HISTORIC BUILDING INVENTORY FORM - CONTINUATION SHEET

REFERENCE NUMBER	A. HISTORIC NAME	B. COUNTY	C. ADDRESS
	BELDEN, DR. W.E., HOUSE	BOONE	Rosemary 1414 COLUMBIA

OWNER RENTS ROOMS

CURRENT CONDITION ☒ EXCELLENT ☒ GOOD ☐ FAIR ☐ POOR

DO ALTERATIONS AFFFECT INTEGRITY? ☐ YES ☒ NO ☐ POSSIBLY

PROPERTY IS : OWNER OCCUPIED ☒ YES

RENTED TO A FAMILY ☐ YES

RENTED TO MULTIPLE UNRELATED TENANTS? ☒ YES NUMBER OF TENANTS ☐

ARE THERE MULTIPLE UNITS IN ONE BUILDING:

A. AS BUILT ☐ YES # OF UNITS ☐

B. CONVERTED ☐ YES # OF UNITS ☐

SIGNIFICANCE

REFERENCE NUMBER	A. HISTORIC NAME	B. COUNTY	C. ADDRESS
	BELDEN, DR. W.E., HOUSE	BOONE	ROSEMARY 1414 COLUMBIA

HISTORIC RESIDENTS

Rosemary 1414

1923: Dr We Belden, Physician
1926: Dr We Belden, Physician
1928: Russel E Uhland, Mu Instructor Agr Soils
1930: C B Harrison,
1933: W R Tascher, Mu Assistant Professor Ag Field Crops
1936: Wm G Stephens, Insurance Agent
1940: Wm G Stephens, Insurance Agent

SOURCES OF INFORMATION

Columbia City Directory 1907. Quincy, Illinois: R.E.Hackman Publisher, 1907.

Columbia City Directory 1909. Quincy, Illinois: R.E.Hackman Publisher, 1909.

Columbia City Directory 1911-12. Quincy, Illinois: R.E.Hackman Publisher, 1912.

Columbia City Directory 1915. Quincy, Illinois: R.E.Hackman Publisher, 1915.

Columbia City Directory 1917. Quincy, Illinois: R.E.Hackman Publisher, 1917.

Columbia and Boone County Directory 1923. E.W. Stephens Publishing Co. 1923.

Columbia, Missouri City Directory1925-1926. Danville, Illinois: Heber page Directroy Company, 1926

Columbia, Missouri City Directory 1927. St. Louis, Mo: R.L. Polk & Co, 1927.

Columbia, Missouri City Directory 1930-31. Columbia, Mo.: James Directory co., 1931.

Directory of Columbia, Mo. and Boone County 1933. Columbia, Mo.: Herald-Statesman Publishing Co., 1933.

City Directory Columbia, Mo. and Boone County 1936. Quincy, Illinois: Artkraft Directory Publishers, Inc., 1936.

Polk's Columbia (Boone County, Mo.) City Directory 1940. Kansas City: R. L. Polk & Co., 1940.

Sanborn Map Columbia, Missouri,1925, # 23. New York: Sanborn Map Company, 1925.

Sanborn Map Columbia, Missouri,1931, # 39. New York: Sanborn Map Company, 1931.

BO-AS-003-052

REFERENCE NUMBER	A. HISTORIC NAME
93BO 0061	LIGHTNER, WILL A., HOUSE
B. COUNTY	C. OTHER NAME(S)
BOONE	

D. ADDRESS	E. CITY	F. VICINITY	G. RESTRICTED	H. ACREAGE
ROSEMARY 1415	COLUMBIA	☐ VICINITY		

I. SECTION	J. TOWNSHIP	K. RANGE	L. SPAINISH LAND GRANT	M. QUARTER SECTIONS	N. OWNERSHIP
					☒ PRIVATE ☐ LOCAL ☐ STATE ☐ FEDERAL ☐ MIX

O. AGENCY(S)

P. UTM ZONE	EASTING	NORTHING	USGS QUADRANGLE	Q. AREA(S) OF SIGNIFICANCE/CONTEXT(S)
1.			COLUMBIA	1. 030 ARCHITECTURE
2.				2. 280 SOCIAL HISTORY
3.				3. 070 community planning
4.				4.

R. SIGNIFICANT PERSON(s)
1.
2.
3.

S. SIGNIFICANT EVENT DATE(S)
1.
2.

T. SIGNIFICANCE

☐ SEE CONTINUATION SHEET

MO 780-1257 (5-92)

MISSOURI DEPARTMENT OF NATURAL RESOURCES
HISTORIC PRESERVATION PROGRAM

P.O. BOX 176
JEFFERSSON CITY, MO 65102

2.A.ARCHITECT/BUILDER/DESIGNER/ENGINEER 1.	2.	3.	
2.B. ARCHITECTURAL STYLE		2.C. VERNACULAR TYPE 22 BUNGALOW/BUNGALOID	
2.D. CONSTRUCTION DATE CIRCA. 1915	2.E. ALTERATION DATE 1. MODERN ENCLOSED FRONT PORCH 0000	2. 3. 4. 5.	
2.F. RECONSTRUCTION DATE	2.G. DATE MOVED	2.H. DESTRUCTION DATE	2.I. OWNER'S NAME & ADDRESS OPAL DUNCAN 65201 COLUMBIA MO
2.J. HISTORIC FUNCTION 1. 01 DOMESTIC	2.	3.	4. 5.
2.K. HISTORIC SUBFUNCTION 1. 01A SINGLE FAMILY	2.	3.	4. 5.
2.L. NO. OF ANCILLARY STRUCTURES [1]	2.M. RESOURCE TYPE ☒ BUILDING ☐ SITE ☐ STRUCTURE ☐ OBJECT	2.N STORIES 1. [2] 2. [ ] 3. [ ]	
2.O. STRUCTURAL SYSTEM WU Wood, undetermined 1. ~~PR PLATFORM FRAME~~	2.P. EXTERIOR WALL MATERIALS 1. 92 VINYL	2.Q. OTHER MATERIALS 1. 20 WOOD	3.
2.	2. 30 BRICK	2.	4.
2.R. ROOF SHAPES 1. GB GABLE	2.S. ROOF MATERIALS 1. 63 ASPHALT SHINGLES	2.T. ROOF FEATURES 1.	4.
2. SD SHED	2.	2.	2.U. FOUNDATION MATERIALS 1. 65 CONCRETE
3.	3.	3	2.
2.V. PORCHES 1. R1 RECESSED-1 STORY / ENCLOSED	2.	3.	2.W. PLAN RC RECTANGLE
FURTHER DESCRIPTION LOOKS SINGLE-FAMILY		DESCRIPTION OF ENVIRONMENT AND OUTBUILDINGS GARAGE NOT ORIGINAL	
SOURCES OF INFORMATION ☐ (SEE CONTINUATION SHEET)	PREPARED BY DEBBIE SHEALS	ORGANIZATION	DATE 8-9-93

MISSOURI HISTORIC BUILDING INVENTORY FORM - CONTINUATION SHEET

REFERENCE NUMBER	A. HISTORIC NAME	B. COUNTY	C. ADDRESS
	LIGHTNER, WILL A., HOUSE	BOONE	Rosemary 1415 COLUMBIA

CURRENT CONDITION ☐ EXCELLENT ☒ GOOD ☐ FAIR ☐ POOR

DO ALTERATIONS AFFFECT INTEGRITY? ☐ YES ☐ NO ☒ POSSIBLY

BAD SIDING
ENCLOSED PORCH

PROPERTY IS : OWNER OCCUPIED ☐ YES
RENTED TO A FAMILY ☐ YES

RENTED TO MULTIPLE UNRELATED TENANTS? ☐ YES NUMBER OF TENANTS ☐

ARE THERE MULTIPLE UNITS IN ONE BUILDING:
A. AS BUILT ☐ YES # OF UNITS ☐

B. CONVERTED ☒ YES # OF UNITS 2

SIGNIFICANCE

MISSOURI HISTORIC BUILDING INVENTORY FORM - CONTINUATION SHEET

REFERENCE NUMBER	A. HISTORIC NAME	B. COUNTY	C. ADDRESS
	LIGHTNER, WILL A., HOUSE	BOONE	ROSEMARY 1415 COLUMBIA

HISTORIC RESIDENTS

Rosemary 1415

1915: Frank Naylor, Contractor
1917: Frank Naylor, Contractor
1923: Will A Heffern, Railroad
1926: Will A Heffern, Railroad
1928: Will A Heffern, Railroad
1930: Will A Heffern, Railroad
1933: C C Lightner, Tavern Drug
1936: Will A Heffern, Railroad
1940: Will A Heffern, Railroad

SOURCES OF INFORMATION

Columbia City Directory 1907. Quincy, Illinois: R.E.Hackman Publisher, 1907.

Columbia City Directory 1909. Quincy, Illinois: R.E.Hackman Publisher, 1909.

Columbia City Directory 1911-12. Quincy, Illinois: R.E.Hackman Publisher, 1912.

Columbia City Directory 1915. Quincy, Illinois: R.E.Hackman Publisher, 1915.

Columbia City Directory 1917. Quincy, Illinois: R.E.Hackman Publisher, 1917.

Columbia and Boone County Directory 1923. E.W. Stephens Publishing Co. 1923.

Columbia, Missouri City Directory1925-1926. Danville, Illinois: Heber page Directroy Company, 1926

Columbia, Missouri City Directory 1927. St. Louis, Mo: R.L. Polk & Co, 1927.

Columbia, Missouri City Directory 1930-31. Columbia, Mo.: James Directory co., 1931.

Directory of Columbia, Mo. and Boone County 1933. Columbia, Mo.: Herald-Statesman Publishing Co., 1933.

City Directory Columbia, Mo. and Boone County 1936. Quincy, Illinois: Artkraft Directory Publishers, Inc., 1936.

Polk's Columbia (Boone County, Mo.) City Directory 1940. Kansas City: R. L. Polk & Co., 1940.

Sanborn Map Columbia, Missouri.1925, # 23. New York: Sanborn Map Company, 1925.

Sanborn Map Columbia, Missouri.1931, # 39. New York: Sanborn Map Company, 1931.

1415

BO AS 003 052

REFERENCE NUMBER	A. HISTORIC NAME
93BO 0062	FIRST WALTER MILLER HOUSE
B. COUNTY	C. OTHER NAME(S)
BOONE	

D. ADDRESS	E. CITY	F. VICINITY	G. RESTRICTED	H. ACREAGE
ROSEMARY 1416	COLUMBIA	☐ VICINITY		

I. SECTION	J. TOWNSHIP	K. RANGE	L. SPAINISH LAND GRANT	M. QUARTER SECTIONS	N. OWNERSHIP
					☒ PRIVATE ☐ LOCAL ☐ STATE ☐ FEDERAL ☐ MIX

O. AGENCY(S)

P. UTM ZONE	EASTING	NORTHING	USGS QUADRANGLE	Q. AREA(S) OF SIGNIFICANCE/CONTEXT(S)
1.			COLUMBIA	1. 030 ARCHITECTURE
2.				2. 280 SOCIAL HISTORY
3.				3. 070 community planning
4.				4.

R. SIGNIFICANT PERSON(s)	T. SIGNIFICANCE
1.	
2.	
3.	
S. SIGNIFICANT EVENT DATE(S)	
1.	
2.	☐ SEE CONTINUATION SHEET

MO 780-1257 (5-92)

MISSOURI DEPARTMENT OF NATURAL RESOURCES
HISTORIC PRESERVATION PROGRAM

P.O. BOX 176
JEFFERSSON CITY, MO 65102

2.A.ARCHITECT/BUILDER/DESIGNER/ENGINEER 1. 2. 3.			
2.B. ARCHITECTURAL STYLE			2.C. VERNACULAR TYPE ~~01 AMERICAN FOURSQUARE~~ 49 undetermined
2.D. CONSTRUCTION DATE CIRCA. 1915	2.E. ALTERATION DATE 1. MODERN 0000 2. 3. 4. 5.		
2.F. RECONSTRUCTION DATE	2.G. DATE MOVED	2.H. DESTRUCTION DATE	2.I. OWNER'S NAME & ADDRESS MARK M STEVENSON 65205 COLUMBIA MO
2.J. HISTORIC FUNCTION 1. 01 DOMESTIC 2. 3. 4. 5.			
2.K. HISTORIC SUBFUNCTION 1. 01A SINGLE FAMILY 2. 3. 4. 5.			
2.L. NO. OF ANCILLARY STRUCTURES 0	2.M. RESOURCE TYPE ☒ BUILDING ☐ SITE ☐ STRUCTURE ☐ OBJECT	2.N STORIES 1. 2 2. 3.	
2.O. STRUCTURAL SYSTEM 1. ~~PR PLATFORM FRAME~~ WW wood, unknown	2.P. EXTERIOR WALL MATERIALS 1. 61 STUCCO	2.Q. OTHER MATERIALS 1. 20 WOOD 3.	
2.	2.	2. 56 STEEL SOFFITS 4.	
2.R. ROOF SHAPES 1. HP HIPPED	2.S. ROOF MATERIALS 1. 63 ASPHALT SHINGLES	2.T. ROOF FEATURES 1. 4.	
2. GB GABLE	2.	2.	2.U. FOUNDATION MATERIALS 1. 65 CONCRETE
3.	3.	3	2.
2.V. PORCHES 1. OB OTHER BAY 2. 3.			2.W. PLAN SQ SQUARE WITH ELL
FURTHER DESCRIPTION		DESCRIPTION OF ENVIRONMENT AND OUTBUILDINGS	
SOURCES OF INFORMATION ☐ (SEE CONTINUATION SHEET)	PREPARED BY DEBBIE SHEALS	ORGANIZATION	DATE 6-21-93

MISSOURI HISTORIC BUILDING INVENTORY FORM - CONTINUATION SHEET

REFERENCE NUMBER	A. HISTORIC NAME	B. COUNTY	C. ADDRESS
	FIRST WALTER MILLER HOUSE	BOONE	Rosemary 1416 COLUMBIA

POOR CONDITION INSIDE
COULD BE SAME PLAN AS 1410 ROSEMARY

CURRENT CONDITION ☐ EXCELLENT ☒ GOOD ☐ FAIR ☐ POOR

DO ALTERATIONS AFFFECT INTEGRITY? ☐ YES ☒ NO ☐ POSSIBLY

PROPERTY IS : OWNER OCCUPIED ☐ YES
RENTED TO A FAMILY ☐ YES

RENTED TO MULTIPLE
UNRELATED TENANTS? ☐ YES NUMBER OF TENANTS ☐

ARE THERE MULTIPLE UNITS IN ONE BUILDING:
A. AS BUILT ☐ YES # OF UNITS ☐

B. CONVERTED ☒ YES # OF UNITS 3

SIGNIFICANCE

MISSOURI HISTORIC BUILDING INVENTORY FORM - CONTINUATION SHEET

REFERENCE NUMBER	A. HISTORIC NAME	B. COUNTY	C. ADDRESS
	FIRST WALTER MILLER HOUSE	BOONE	ROSEMARY 1416 COLUMBIA

HISTORIC RESIDENTS

Rosemary 1416

1915: Walter Miller, Mu Professor Classics / Dean Graduate Faculty
1917: W L Bond, Contractor
1923: Mrs Elizabeth Johnson, Retired
1926: Sherman Dickinson, Mu Associate Professor Agr. Ed
1928: Geo Edwards, Mu Instructor Physical Education
1930: J A Oliver, Traveling Salesman
1933: Clarence Pflaum, Mu Professor Pathology
1936: Curtis Robnett, Traveling Salesman
1940: Curtis Robnett, Traveling Salesman

SOURCES OF INFORMATION

Columbia City Directory 1907. Quincy, Illinois: R.E.Hackman Publisher, 1907.

Columbia City Directory 1909. Quincy, Illinois: R.E.Hackman Publisher, 1909.

Columbia City Directory 1911-12. Quincy, Illinois: R.E.Hackman Publisher, 1912.

Columbia City Directory 1915. Quincy, Illinois: R.E.Hackman Publisher, 1915.

Columbia City Directory 1917. Quincy, Illinois: R.E.Hackman Publisher, 1917.

Columbia and Boone County Directory 1923. E.W. Stephens Publishing Co. 1923.

Columbia, Missouri City Directory1925-1926. Danville, Illinois: Heber page Directroy Company, 1926

Columbia, Missouri City Directory 1927. St. Louis, Mo: R.L. Polk & Co, 1927.

Columbia, Missouri City Directory 1930-31. Columbia, Mo.: James Directory co., 1931.

Directory of Columbia, Mo. and Boone County 1933. Columbia, Mo.: Herald-Statesman Publishing Co., 1933.

City Directory Columbia, Mo. and Boone County 1936. Quincy, Illinois: Artkraft Directory Publishers, Inc., 1936.

Polk's Columbia (Boone County, Mo.) City Directory 1940. Kansas City: R. L. Polk & Co., 1940.

Sanborn Map Columbia, Missouri,1925, # 23. New York: Sanborn Map Company, 1925.

Sanborn Map Columbia, Missouri,1931, # 39. New York: Sanborn Map Company, 1931.

BO-AS-003-059

REFERENCE NUMBER	A. HISTORIC NAME
93BO 0063	ALEXANDER, K.L., HOUSE
B. COUNTY	C. OTHER NAME(S)
BOONE	

D. ADDRESS	E. CITY	F. VICINITY	G. RESTRICTED	H. ACREAGE
ROSEMARY 1417	COLUMBIA	☐ VICINITY		

I. SECTION	J. TOWNSHIP	K. RANGE	L. SPAINISH LAND GRANT	M. QUARTER SECTIONS	N. OWNERSHIP
					☒ PRIVATE ☐ LOCAL ☐ STATE ☐ FEDERAL ☐ MIX

O. AGENCY(S)

P. UTM ZONE	EASTING	NORTHING	USGS QUADRANGLE	Q. AREA(S) OF SIGNIFICANCE/CONTEXT(S)
1.			COLUMBIA	1. 030 ARCHITECTURE
2.				2. 280 SOCIAL HISTORY
3.				3. 070 community planning
4.				4.

R. SIGNIFICANT PERSON(s)	T. SIGNIFICANCE
1.	
2.	
3.	
S. SIGNIFICANT EVENT DATE(S)	
1.	
2.	☐ SEE CONTINUATION SHEET

MO 780-1257 (5-92)

MISSOURI DEPARTMENT OF NATURAL RESOURCES
HISTORIC PRESERVATION PROGRAM

P.O. BOX 176
JEFFERSSON CITY, MO 65102

2.A.ARCHITECT/BUILDER/DESIGNER/ENGINEER 1. 2. 3.			
2.B. ARCHITECTURAL STYLE			2.C. VERNACULAR TYPE 49 RES. UNDETERMINED VERNACULAR AFFINITY
2.D. CONSTRUCTION DATE CIRCA. 1915	2.E. ALTERATION DATE 1. 0000 2. 3. 4. 5.		
2.F. RECONSTRUCTION DATE	2.G. DATE MOVED	2.H. DESTRUCTION DATE	2.I. OWNER'S NAME & ADDRESS CRAWFORD-KING ASSOC 65202 COLUMBIA MO 65201
2.J. HISTORIC FUNCTION 1. 01 DOMESTIC 2. 3. 4. 5.			
2.K. HISTORIC SUBFUNCTION 1. 01A SINGLE FAMILY 2. 3. 4. 5.			
2.L. NO. OF ANCILLARY STRUCTURES 0	2.M. RESOURCE TYPE ☒ BUILDING ☐ SITE ☐ STRUCTURE ☐ OBJECT	2.N STORIES 1. 2 2. 3.	
2.O. STRUCTURAL SYSTEM 1. ~~PR PLATFORM FRAME~~ wood, undetermined	2.P. EXTERIOR WALL MATERIALS 1. 25 SHAKE SHINGLE	2.Q. OTHER MATERIALS 1. 3.	
2.	2. 21 WEATHER BOARD	2. 4.	
2.R. ROOF SHAPES 1. GB GABLE	2.S. ROOF MATERIALS 1. 63 ASPHALT SHINGLES	2.T. ROOF FEATURES 1. DR DORMER 4.	
2. SD SHED	2.	2.	2.U. FOUNDATION MATERIALS 1. 65 CONCRETE
3.	3.	3	2. 65 CONCRETE BLOCK
2.V. PORCHES 1. OH ONE-HALF / ENCLOSED	2. SL REAR SLEEPING PORCH	3.	2.W. PLAN IR IRREGULAR
FURTHER DESCRIPTION		DESCRIPTION OF ENVIRONMENT AND OUTBUILDINGS	
SOURCES OF INFORMATION ☐ (SEE CONTINUATION SHEET)	PREPARED BY DEBBIE SHEALS	ORGANIZATION	DATE 8-9-93

MISSOURI HISTORIC BUILDING INVENTORY FORM - CONTINUATION SHEET

REFERENCE NUMBER	A. HISTORIC NAME	B. COUNTY	C. ADDRESS
	ALEXANDER, K.L., HOUSE	BOONE	Rosemary 1417 COLUMBIA

CURRENT CONDITION ☐ EXCELLENT ☒ GOOD ☐ FAIR ☐ POOR

DO ALTERATIONS AFFFECT INTEGRITY? ☐ YES ☒ NO ☒ POSSIBLY

PROPERTY IS : OWNER OCCUPIED ☐ YES

RENTED TO A FAMILY ☐ YES

RENTED TO MULTIPLE UNRELATED TENANTS? ☐ YES NUMBER OF TENANTS

ARE THERE MULTIPLE UNITS IN ONE BUILDING:

A. AS BUILT ☐ YES # OF UNITS

B. CONVERTED ☒ YES # OF UNITS 3

SIGNIFICANCE

REFERENCE NUMBER	A. HISTORIC NAME	B. COUNTY	C. ADDRESS
	ALEXANDER, K.L., HOUSE	BOONE	ROSEMARY 1417 COLUMBIA

HISTORIC RESIDENTS

Rosemary 1417

1915: Kelly L Alexander, Voice Teacher
1917: Kelly L Alexander, Teacher
1923: J M Nowell, Grocer
1926: W T Woodson, Retired
1928: W F Harrison, Mu Capt Military Dept
1930: ,
1933: Dr Bw Vaughn,
1936: Clarence C Lightner, Tavern Drug Store
1940: Clarence C Lightner, Tavern Drug Store

SOURCES OF INFORMATION

Columbia City Directory 1907. Quincy, Illinois: R.E.Hackman Publisher, 1907.

Columbia City Directory 1909. Quincy, Illinois: R.E.Hackman Publisher, 1909.

Columbia City Directory 1911-12. Quincy, Illinois: R.E.Hackman Publisher, 1912.

Columbia City Directory 1915. Quincy, Illinois: R.E.Hackman Publisher, 1915.

Columbia City Directory 1917. Quincy, Illinois: R.E.Hackman Publisher, 1917.

Columbia and Boone County Directory 1923. E.W. Stephens Publishing Co. 1923.

Columbia, Missouri City Directory1925-1926. Danville, Illinois: Heber page Directroy Company, 1926

Columbia, Missouri City Directory 1927. St. Louis, Mo: R.L. Polk & Co, 1927.

Columbia, Missouri City Directory 1930-31. Columbia, Mo.: James Directory co., 1931.

Directory of Columbia, Mo. and Boone County 1933. Columbia, Mo.: Herald-Statesman Publishing Co., 1933.

City Directory Columbia, Mo. and Boone County 1936. Quincy, Illinois: Artkraft Directory Publishers, Inc., 1936.

Polk's Columbia (Boone County, Mo.) City Directory 1940. Kansas City: R. L. Polk & Co., 1940.

Sanborn Map Columbia, Missouri,1925, # 23. New York: Sanborn Map Company, 1925.

Sanborn Map Columbia, Missouri,1931, # 39. New York: Sanborn Map Company, 1931.



BO-AS 005 065

REFERENCE NUMBER	A. HISTORIC NAME
93BO 0064	RINKLE, LORIN G. HOUSE
B. COUNTY: BOONE	C. OTHER NAME(S)

D. ADDRESS	E. CITY	F. VICINITY	G. RESTRICTED	H. ACREAGE
ROSEMARY 1418	COLUMBIA	☐ VICINITY		

I. SECTION	J. TOWNSHIP	K. RANGE	L. SPAINISH LAND GRANT	M. QUARTER SECTIONS	N. OWNERSHIP
					☒ PRIVATE ☐ LOCAL ☐ STATE ☐ FEDERAL ☐ MIX

O. AGENCY(S)

P. UTM ZONE	EASTING	NORTHING	USGS QUADRANGLE	Q. AREA(S) OF SIGNIFICANCE/CONTEXT(S)
1.			COLUMBIA	1. 030 ARCHITECTURE
2.				2. 280 SOCIAL HISTORY
3.				3. 070 community planning
4.				4.

R. SIGNIFICANT PERSON(s)
1.
2.
3.

S. SIGNIFICANT EVENT DATE(S)
1.
2.

T. SIGNIFICANCE

☐ SEE CONTINUATION SHEET

MO 780-1257 (5-92)

MISSOURI DEPARTMENT OF NATURAL RESOURCES
HISTORIC PRESERVATION PROGRAM

P.O. BOX 176
JEFFERSSON CITY, MO 65102

2.A.ARCHITECT/BUILDER/DESIGNER/ENGINEER 1. 2. 3.			
2.B. ARCHITECTURAL STYLE			2.C. VERNACULAR TYPE 01- ~~AMERICAN FOURSQUARE~~ 99 undetermined
2.D. CONSTRUCTION DATE CIRCA. 1915	2.E. ALTERATION DATE 1. 2. 3. 4. 5.		
2.F. RECONSTRUCTION DATE	2.G. DATE MOVED	2.H. DESTRUCTION DATE	2.I. OWNER'S NAME & ADDRESS E DENICE WARNKEN 65201 COLUMBIA MO
2.J. HISTORIC FUNCTION 1. 01 DOMESTIC 2. 3. 4. 5.			
2.K. HISTORIC SUBFUNCTION 1. 01A SINGLE FAMILY 2. 3. 4. 5.			
2.L. NO. OF ANCILLARY STRUCTURES 0	2.M. RESOURCE TYPE ☐ BUILDING ☐ SITE ☐ STRUCTURE ☐ OBJECT	2.N STORIES 1. 2 2. 3.	
2.O. STRUCTURAL SYSTEM 1. LB LOAD BEARING BRICK	2.P. EXTERIOR WALL MATERIALS 1. 30 BRICK	2.Q. OTHER MATERIALS 1. 20 WOOD 3.	
2.	2. 61 STUCCO	2. 4.	
2.R. ROOF SHAPES 1. HP HIPPED	2.S. ROOF MATERIALS 1. 63 ASPHALT SHINGLES	2.T. ROOF FEATURES 1. 4.	
2. GB GABLE	2.	2.	2.U. FOUNDATION MATERIALS 1. 65 CONCRETE
3. SD SHED	3.	3	2.
2.V. PORCHES 1. ST STOOP 2. RS REAR STAIR 3.			2.W. PLAN SQ SQUARE WITH ELL
FURTHER DESCRIPTION		DESCRIPTION OF ENVIRONMENT AND OUTBUILDINGS	
SOURCES OF INFORMATION ☐ (SEE CONTINUATION SHEET)	PREPARED BY DEBBIE SHEALS	ORGANIZATION	DATE 6-21-93

MISSOURI HISTORIC BUILDING INVENTORY FORM - CONTINUATION SHEET

REFERENCE NUMBER	A. HISTORIC NAME	B. COUNTY	C. ADDRESS
	RINKLE, LORIN G. HOUSE	BOONE	Rosemary 1418 COLUMBIA

SAME PLAN AS 1416

CURRENT CONDITION ☒ EXCELLENT ☒ GOOD ☐ FAIR ☐ POOR

DO ALTERATIONS AFFFECT INTEGRITY? ☐ YES ☒ NO ☐ POSSIBLY

PROPERTY IS : OWNER OCCUPIED ☐ YES
RENTED TO A FAMILY ☐ YES

RENTED TO MULTIPLE
UNRELATED TENANTS? ☐ YES NUMBER OF TENANTS ☐

ARE THERE MULTIPLE UNITS IN ONE BUILDING:
A. AS BUILT ☐ YES # OF UNITS ☐

B. CONVERTED ☒ YES # OF UNITS 3

SIGNIFICANCE

REFERENCE NUMBER	A. HISTORIC NAME	B. COUNTY	C. ADDRESS
	RINKLE, LORIN G. HOUSE	BOONE	ROSEMARY 1418 COLUMBIA

HISTORIC RESIDENTS

Rosemary 1418

1915: Loren G Rinkle, Mu Assistant Professor Agriculture Dairy
1917: Loren G Rinkle, Mu Professor Agriculture / Dairy
1923: C F Becker, Mu Student Law
1926: ,
1928: Wm T Einbeck, Physician
1930: Claude K Shedd, Mu Assistant Professor Ag Engineering
1933: O P Keller, Educational Rep For Publishing Co
1940: Ralph Lehnen, Insurance Agent

SOURCES OF INFORMATION

Columbia City Directory 1907. Quincy, Illinois: R.E.Hackman Publisher, 1907.

Columbia City Directory 1909. Quincy, Illinois: R.E.Hackman Publisher, 1909.

Columbia City Directory 1911-12. Quincy, Illinois: R.E.Hackman Publisher, 1912.

Columbia City Directory 1915. Quincy, Illinois: R.E.Hackman Publisher, 1915.

Columbia City Directory 1917. Quincy, Illinois: R.E.Hackman Publisher, 1917.

Columbia and Boone County Directory 1923. E.W. Stephens Publishing Co. 1923.

Columbia, Missouri City Directory1925-1926. Danville, Illinois: Heber page Directroy Company, 1926

Columbia, Missouri City Directory 1927. St. Louis, Mo: R.L. Polk & Co, 1927.

Columbia, Missouri City Directory 1930-31. Columbia, Mo.: James Directory co., 1931.

Directory of Columbia, Mo. and Boone County 1933. Columbia, Mo.: Herald-Statesman Publishing Co., 1933.

City Directory Columbia, Mo. and Boone County 1936. Quincy, Illinois: Artkraft Directory Publishers, Inc., 1936.

Polk's Columbia (Boone County, Mo.) City Directory 1940. Kansas City: R. L. Polk & Co., 1940.

Sanborn Map Columbia, Missouri,1925, # 23. New York: Sanborn Map Company, 1925.

Sanborn Map Columbia, Missouri,1931, # 39. New York: Sanborn Map Company, 1931.Columbia City Directory 1907. Quincy, Illinois: R.E.Hackman Publisher, 1907.


1418
CHEVROLET

BO-AS-003-056

REFERENCE NUMBER	A. HISTORIC NAME
93BO 0065	BUESCHER, DR. H. H., HOUSE
B. COUNTY	**C. OTHER NAME(S)**
BOONE	GUNNELL, GEOFFREY, HOUSE

D. ADDRESS	E. CITY	F. VICINITY	G. RESTRICTED	H. ACREAGE
ROSEMARY 1500	COLUMBIA	☐ VICINITY		

I. SECTION	J. TOWNSHIP	K. RANGE	L. SPAINISH LAND GRANT	M. QUARTER SECTIONS	N. OWNERSHIP
					☒ PRIVATE ☐ LOCAL ☐ STATE ☐ FEDERAL ☐ MIX

O. AGENCY(S)

P. UTM ZONE	EASTING	NORTHING	USGS QUADRANGLE	Q. AREA(S) OF SIGNIFICANCE/CONTEXT(S)
1.			COLUMBIA	1. 030 ARCHITECTURE
2.				2. 280 SOCIAL HISTORY
3.				3. 070 community planning
4.				4.

R. SIGNIFICANT PERSON(s)
1.
2.
3.

S. SIGNIFICANT EVENT DATE(S)
1.
2.

T. SIGNIFICANCE

☐ SEE CONTINUATION SHEET

MO 780-1257 (5-92)

MISSOURI DEPARTMENT OF NATURAL RESOURCES
HISTORIC PRESERVATION PROGRAM

P.O. BOX 176
JEFFERSSON CITY, MO 65102

2.A.ARCHITECT/BUILDER/DESIGNER/ENGINEER 1.	2.	3.		
2.B. ARCHITECTURAL STYLE			2.C. VERNACULAR TYPE 01 AMERICAN FOURSQUARE	
2.D. CONSTRUCTION DATE CIRCA. 1923	2.E. ALTERATION DATE 1.	2.	3.	4. 5.
2.F. RECONSTRUCTION DATE	2.G. DATE MOVED	2.H. DESTRUCTION DATE	2.I. OWNER'S NAME & ADDRESS GEOFFREY GUNNELL 65201 COLUMBIA MO	
2.J. HISTORIC FUNCTION 1. 01 DOMESTIC	2.	3.	4.	5.
2.K. HISTORIC SUBFUNCTION 1. 01A SINGLE FAMILY	2. 01B MULTIPLE DWELLING	3.	4.	5.
2.L. NO. OF ANCILLARY STRUCTURES 0	2.M. RESOURCE TYPE ☒ BUILDING ☐ SITE ☐ STRUCTURE ☐ OBJECT		2.N STORIES 1. 2	2. 3.
2.O. STRUCTURAL SYSTEM 1. ~~PR PLATFORM FRAME~~ WU wood, undetermined	2.P. EXTERIOR WALL MATERIALS 1. 30 BRICK	2.Q. OTHER MATERIALS 1. 20 WOOD	3.	
2.	2.	2.	4.	
2.R. ROOF SHAPES 1. HP HIPPED	2.S. ROOF MATERIALS 1. 63 ASPHALT SHINGLES	2.T. ROOF FEATURES 1. DR DORMER	4.	
2. GB GABLE	2.	2.		2.U. FOUNDATION MATERIALS 1. 65 CONCRETE
3.	3.	3		2.
2.V. PORCHES 1. OH ONE-HALF	2.	3.		2.W. PLAN SQ SQUARE
FURTHER DESCRIPTION		DESCRIPTION OF ENVIRONMENT AND OUTBUILDINGS		
SOURCES OF INFORMATION ☐ (SEE CONTINUATION SHEET)	PREPARED BY DEBBIE SHEALS	ORGANIZATION		DATE 6-21-93

MISSOURI HISTORIC BUILDING INVENTORY FORM - CONTINUATION SHEET

REFERENCE NUMBER	A. HISTORIC NAME	B. COUNTY	C. ADDRESS
	BUESCHER, DR. H. H., HOUSE	BOONE	Rosemary 1500 COLUMBIA

CURRENT CONDITION ☐ EXCELLENT ☒ GOOD ☐ FAIR ☐ POOR

DO ALTERATIONS AFFFECT INTEGRITY? ☐ YES ☒ NO ☒ POSSIBLY

FRONT PORCH SCREENED IN
PARTIALLY OBSCURED BY VEGETATION

PROPERTY IS : OWNER OCCUPIED ☒ YES
RENTED TO A FAMILY ☐ YES

RENTED TO MULTIPLE
UNRELATED TENANTS? ☐ YES NUMBER OF TENANTS ☐

ARE THERE MULTIPLE UNITS IN ONE BUILDING:
A. AS BUILT ☐ YES # OF UNITS ☐

B. CONVERTED ☐ YES # OF UNITS ☐

SIGNIFICANCE

MISSOURI HISTORIC BUILDING INVENTORY FORM - CONTINUATION SHEET

REFERENCE NUMBER	A. HISTORIC NAME	B. COUNTY	C. ADDRESS
	BUESCHER, DR. H. H., HOUSE	BOONE	ROSEMARY 1500 COLUMBIA

HISTORIC RESIDENTS

Rosemary 1500

1923: Dr Hugo Buescher, Dentist
1926: G J Ghio, Manager
1928: G J Ghio, Manager
1930: Dr Fg Suggett, County Health Officer
1933: Dr Fg Suggett, County Health Officer
1936: G E Crow, Sec Of State Dept Jefferson City
1940: Dr Fg Suggett, County Health Officer

SOURCES OF INFORMATION

Columbia City Directory 1907. Quincy, Illinois: R.E.Hackman Publisher, 1907.

Columbia City Directory 1909. Quincy, Illinois: R.E.Hackman Publisher, 1909.

Columbia City Directory 1911-12. Quincy, Illinois: R.E.Hackman Publisher, 1912.

Columbia City Directory 1915. Quincy, Illinois: R.E.Hackman Publisher, 1915.

Columbia City Directory 1917. Quincy, Illinois: R.E.Hackman Publisher, 1917.

Columbia and Boone County Directory 1923. E.W. Stephens Publishing Co. 1923.

Columbia, Missouri City Directory 1925-1926. Danville, Illinois: Heber page Directroy Company, 1926

Columbia, Missouri City Directory 1927. St. Louis, Mo: R.L. Polk & Co, 1927.

Columbia, Missouri City Directory 1930-31. Columbia, Mo.: James Directory co., 1931.

Directory of Columbia, Mo. and Boone County 1933. Columbia, Mo.: Herald-Statesman Publishing Co., 1933.

City Directory Columbia, Mo. and Boone County 1936. Quincy, Illinois: Artkraft Directory Publishers, Inc., 1936.

Polk's Columbia (Boone County, Mo.) City Directory 1940. Kansas City: R. L. Polk & Co., 1940.

Sanborn Map Columbia, Missouri 1925, # 23. New York: Sanborn Map Company, 1925.

Sanborn Map Columbia, Missouri 1931, # 39. New York: Sanborn Map Company, 1931.

BO-AS-003-057

REFERENCE NUMBER	A. HISTORIC NAME
93BO 00066	PHI MU HOUSE
B. COUNTY	**C. OTHER NAME(S)**
BOONE	

D. ADDRESS	E. CITY	F. VICINITY	G. RESTRICTED	H. ACREAGE
ROSEMARY 1501	COLUMBIA	☐ VICINITY		

I. SECTION	J. TOWNSHIP	K. RANGE	L. SPAINISH LAND GRANT	M. QUARTER SECTIONS	N. OWNERSHIP
					☒ PRIVATE ☐ LOCAL ☐ STATE ☐ FEDERAL ☐ MIX

O. AGENCY(S)

P. UTM ZONE	EASTING	NORTHING	USGS QUADRANGLE	Q. AREA(S) OF SIGNIFICANCE/CONTEXT(S)
1.			COLUMBIA	1. 030 ARCHITECTURE
2.				2. 280 SOCIAL HISTORY
3.				3. 070 community planning
4.				4.

R. SIGNIFICANT PERSON(s)	T. SIGNIFICANCE
1.	
2.	
3.	
S. SIGNIFICANT EVENT DATE(S)	
1.	
2.	☐ SEE CONTINUATION SHEET

MO 780-1257 (5-92)

MISSOURI DEPARTMENT OF NATURAL RESOURCES
HISTORIC PRESERVATION PROGRAM

P.O. BOX 176
JEFFERSSON CITY, MO 65102

2.A.ARCHITECT/BUILDER/DESIGNER/ENGINEER 1. 2. 3.			
2.B. ARCHITECTURAL STYLE			2.C. VERNACULAR TYPE 01 AMERICAN FOURSQUARE
2.D. CONSTRUCTION DATE CIRCA. 1915	2.E. ALTERATION DATE 1. 0000 2. 3. 4. 5.		
2.F. RECONSTRUCTION DATE	2.G. DATE MOVED	2.H. DESTRUCTION DATE	2.I. OWNER'S NAME & ADDRESS WILBUR & KIM GILMORE 65202 COLUMBIA MO
2.J. HISTORIC FUNCTION 1. 01 DOMESTIC 2. 3. 4. 5.			
2.K. HISTORIC SUBFUNCTION 1. 01B MULTIPLE DWELLING 2. 3. 4. 5.			
2.L. NO. OF ANCILLARY STRUCTURES 0	2.M. RESOURCE TYPE ☒ BUILDING ☐ SITE ☐ STRUCTURE ☐ OBJECT	2.N STORIES 1. 2 1/2 2. 3.	
2.O. STRUCTURAL SYSTEM 1. ~~PR PLATFORM FRAME~~ WW wood, undetermined	2.P. EXTERIOR WALL MATERIALS 1. 30 BRICK	2.Q. OTHER MATERIALS 1. 20 WOOD 3.	
2.	2. 61 STUCCO	2. 21 WEATHER BOARD 4.	
2.R. ROOF SHAPES 1. HP Hipped	2.S. ROOF MATERIALS 1. [illegible]	2.T. ROOF FEATURES 1. [illegible] 4.	
2.	2.	2.	2.U. FOUNDATION MATERIALS 1. 65 CONCRETE
3.	3.	3	2. 30 BRICK
2.V. PORCHES 1. FU FULL/ 2/3 ENCLOSED	2.	3.	2.W. PLAN SQ SQUARE
FURTHER DESCRIPTION AT LEAST THREE APT.S NICE ENTRY		DESCRIPTION OF ENVIRONMENT AND OUTBUILDINGS	
SOURCES OF INFORMATION ☐ (SEE CONTINUATION SHEET)	PREPARED BY DEBBIE SHEALS	ORGANIZATION	DATE 8-9-93

MISSOURI HISTORIC BUILDING INVENTORY FORM - CONTINUATION SHEET

REFERENCE NUMBER	A. HISTORIC NAME	B. COUNTY	C. ADDRESS
	PHI MU HOUSE	BOONE	Rosemary 1501 COLUMBIA

LOOKS LIKE SAME AS 1401
TRADITIONALLY A GREEK HOUSE
IF NOT ORIGINALLY SINGLE FAMILY AT LEAST HAD FEWER UNITS THAN CURRENTLY
FRATERNITY HOUSE 1915 - 1940'S
1915-18 PHI MU
1923 GAMMA PHI BETA
1925-26 ALPHA GAMMA DELTA
1927-28 PHI KAPPA

CURRENT CONDITION ☐ EXCELLENT ☒ GOOD ☐ FAIR ☐ POOR

DO ALTERATIONS AFFFECT INTEGRITY? ☐ YES ☐ NO ☒ POSSIBLY

UNSYMPATHETIC FRONT PORCH ENCLOSURE

PROPERTY IS : OWNER OCCUPIED ☐ YES
RENTED TO A FAMILY ☐ YES

RENTED TO MULTIPLE UNRELATED TENANTS? ☐ YES NUMBER OF TENANTS ☐

ARE THERE MULTIPLE UNITS IN ONE BUILDING:
A. AS BUILT ☐ YES # OF UNITS ☐

B. CONVERTED ☒ YES # OF UNITS 3+

SIGNIFICANCE

REFERENCE NUMBER	A. HISTORIC NAME	B. COUNTY	C. ADDRESS
	PHI MU HOUSE	BOONE	ROSEMARY 1501 COLUMBIA

HISTORIC RESIDENTS

Rosemary 1501

1915: Phi Mu,
1917: Phi Mu,
1923: Gamma Phi Beta,
1926: Alpha Gama Delta,
1926: Mrs Wp Palmer, Mu Sorrity Chaperon
1928: Phi Kappa,
1930: ,
1933: Phi Sigma Delta,
1936: Gamma Alpha,
1940: Mrs Elizabeth Wade, Wiclow

SOURCES OF INFORMATION

Columbia City Directory 1907. Quincy, Illinois: R.E.Hackman Publisher, 1907.

Columbia City Directory 1909. Quincy, Illinois: R.E.Hackman Publisher, 1909.

Columbia City Directory 1911-12. Quincy, Illinois: R.E.Hackman Publisher, 1912.

Columbia City Directory 1915. Quincy, Illinois: R.E.Hackman Publisher, 1915.

Columbia City Directory 1917. Quincy, Illinois: R.E.Hackman Publisher, 1917.

Columbia and Boone County Directory 1923. E.W. Stephens Publishing Co. 1923.

Columbia, Missouri City Directory 1925-1926. Danville, Illinois: Heber page Directroy Company, 1926

Columbia, Missouri City Directory 1927. St. Louis, Mo: R.L. Polk & Co, 1927.

Columbia, Missouri City Directory 1930-31. Columbia, Mo.: James Directory co., 1931.

Directory of Columbia, Mo. and Boone County 1933. Columbia, Mo.: Herald-Statesman Publishing Co., 1933.

City Directory Columbia, Mo. and Boone County 1936. Quincy, Illinois: Artkraft Directory Publishers, Inc., 1936.

Polk's Columbia (Boone County, Mo.) City Directory 1940. Kansas City: R. L. Polk & Co., 1940.

Sanborn Map Columbia, Missouri.1925, # 23. New York: Sanborn Map Company, 1925.

Sanborn Map Columbia, Missouri.1931, # 39. New York: Sanborn Map Company, 1931.

FOR
RENT
474 9678

BO-AS 603-058

REFERENCE NUMBER	A. HISTORIC NAME
93BO 0067	JACKSON, G.H. , HOUSE
B. COUNTY: BOONE	C. OTHER NAME(S)

D. ADDRESS	E. CITY	F. VICINITY	G. RESTRICTED	H. ACREAGE
ROSEMARY 1502	COLUMBIA	☐ VICINITY		

I. SECTION	J. TOWNSHIP	K. RANGE	L. SPAINISH LAND GRANT	M. QUARTER SECTIONS	N. OWNERSHIP
					☒ PRIVATE ☐ LOCAL ☐ STATE ☐ FEDERAL ☐ MIX

O. AGENCY(S)

P. UTM ZONE	EASTING	NORTHING	USGS QUADRANGLE	Q. AREA(S) OF SIGNIFICANCE/CONTEXT(S)
1.			COLUMBIA	1. 030 ARCHITECTURE
2.				2. 280 SOCIAL HISTORY
3.				3. 070 community planning
4.				4.

R. SIGNIFICANT PERSON(s)
1.
2.
3.

S. SIGNIFICANT EVENT DATE(S)
1.
2.

T. SIGNIFICANCE

☐ SEE CONTINUATION SHEET

MO 780-1257 (5-92)

MISSOURI DEPARTMENT OF NATURAL RESOURCES
HISTORIC PRESERVATION PROGRAM

P.O. BOX 176
JEFFERSSON CITY, MO 65102

2.A.ARCHITECT/BUILDER/DESIGNER/ENGINEER 1.	2.	3.	
2.B. ARCHITECTURAL STYLE			2.C. VERNACULAR TYPE 01 AMERICAN FOURSQUARE
2.D. CONSTRUCTION DATE CIRCA. 1923	2.E. ALTERATION DATE 1. PORCH SCREENED CA. 1960	2. 3. 4. 5.	
2.F. RECONSTRUCTION DATE	2.G. DATE MOVED	2.H. DESTRUCTION DATE	2.I. OWNER'S NAME & ADDRESS B.H. & FLORENCE FRAME 65201 COLUMBIA MO
2.J. HISTORIC FUNCTION 1. 01 DOMESTIC	2.	3.	4. 5.
2.K. HISTORIC SUBFUNCTION 1. 01A SINGLE FAMILY	2. 01B MULTIPLE DWELLING	3.	4. 5.
2.L. NO. OF ANCILLARY STRUCTURES 0	2.M. RESOURCE TYPE ☒ BUILDING ☐ SITE ☐ STRUCTURE ☐ OBJECT		2.N STORIES 1. 2 2. 3.
2.O. STRUCTURAL SYSTEM 1. LB LOAD BEARING BRICK	2.P. EXTERIOR WALL MATERIALS 1. 30 BRICK	2.Q. OTHER MATERIALS 1. 20 WOOD	3.
2.	2.	2.	4.
2.R. ROOF SHAPES 1. HP HIPPED	2.S. ROOF MATERIALS 1. 63 ASPHALT SHINGLES	2.T. ROOF FEATURES 1. DR HIPPED DORMER	4.
2.	2.	2.	2.U. FOUNDATION MATERIALS 1. 65 CONCRETE
3.	3.	3	2.
2.V. PORCHES 1. TQ THREE-QUARTER	2. SI SIDE	3. SI SIDE	2.W. PLAN SQ SQUARE
FURTHER DESCRIPTION		DESCRIPTION OF ENVIRONMENT AND OUTBUILDINGS	
SOURCES OF INFORMATION ☐ (SEE CONTINUATION SHEET)	PREPARED BY DEBBIE SHEALS	ORGANIZATION	DATE 7-15-93

MISSOURI HISTORIC BUILDING INVENTORY FORM - CONTINUATION SHEET

REFERENCE NUMBER	A. HISTORIC NAME	B. COUNTY	C. ADDRESS
	JACKSON, G.H., HOUSE	BOONE	Rosemary 1502 COLUMBIA

CURRENT RESIDENT IS IN HER 90'S
NIECE STAYS SOMETIMES

CURRENT CONDITION ☒ EXCELLENT ☒ GOOD ☐ FAIR ☐ POOR

DO ALTERATIONS AFFFECT INTEGRITY? ☐ YES ☒ NO ☐ POSSIBLY

PROPERTY IS : OWNER OCCUPIED ☒ YES
RENTED TO A FAMILY ☐ YES

RENTED TO MULTIPLE
UNRELATED TENANTS? ☐ YES NUMBER OF TENANTS ☐

ARE THERE MULTIPLE UNITS IN ONE BUILDING:
A. AS BUILT ☐ YES # OF UNITS ☐

B. CONVERTED ☐ YES # OF UNITS ☐

SIGNIFICANCE

REFERENCE NUMBER	A. HISTORIC NAME	B. COUNTY	C. ADDRESS
	JACKSON, G.H., HOUSE	BOONE	ROSEMARY 1502 COLUMBIA

HISTORIC RESIDENTS

Rosemary 1502

1923: G H Jackson, Grocer
1926: Torrence L Crane, Attorney
1928: Torrence L Crane, Attorney
1930: L E Leonard, Leonard Oil Co
1933: L E Leonard, Leonard Oil Co
1936: T G Walton, Farm Loans
1940: Harlan Melton, Truck Operator

SOURCES OF INFORMATION

Columbia City Directory 1907. Quincy, Illinois: R.E.Hackman Publisher, 1907.

Columbia City Directory 1909. Quincy, Illinois: R.E.Hackman Publisher, 1909.

Columbia City Directory 1911-12. Quincy, Illinois: R.E.Hackman Publisher, 1912.

Columbia City Directory 1915. Quincy, Illinois: R.E.Hackman Publisher, 1915.

Columbia City Directory 1917. Quincy, Illinois: R.E.Hackman Publisher, 1917.

Columbia and Boone County Directory 1923. E.W. Stephens Publishing Co. 1923.

Columbia, Missouri City Directory1925-1926. Danville, Illinois: Heber page Directroy Company, 1926

Columbia, Missouri City Directory 1927. St. Louis, Mo: R.L. Polk & Co, 1927.

Columbia, Missouri City Directory 1930-31. Columbia, Mo.: James Directory co., 1931.

Directory of Columbia, Mo. and Boone County 1933. Columbia, Mo.: Herald-Statesman Publishing Co., 1933.

City Directory Columbia, Mo. and Boone County 1936. Quincy, Illinois: Artkraft Directory Publishers, Inc., 1936.

Polk's Columbia (Boone County, Mo.) City Directory 1940. Kansas City: R. L. Polk & Co., 1940.

Sanborn Map Columbia, Missouri,1925, # 23. New York: Sanborn Map Company, 1925.

Sanborn Map Columbia, Missouri,1931, # 39. New York: Sanborn Map Company, 1931.

BO-AS-003 059

REFERENCE NUMBER	A. HISTORIC NAME
9380 0068	DYSART, J.M. , HOUSE
B. COUNTY	**C. OTHER NAME(S)**
BOONE	KOLB, NATALIE, HOUSE

D. ADDRESS	E. CITY	F. VICINITY	G. RESTRICTED	H. ACREAGE
ROSEMARY 1503	COLUMBIA	☐ VICINITY		

I. SECTION	J. TOWNSHIP	K. RANGE	L. SPAINISH LAND GRANT	M. QUARTER SECTIONS	N. OWNERSHIP
					☒ PRIVATE ☐ LOCAL ☐ STATE ☐ FEDERAL ☐ MIX

O. AGENCY(S)

P. UTM ZONE	EASTING	NORTHING	USGS QUADRANGLE	Q. AREA(S) OF SIGNIFICANCE/CONTEXT(S)
1.			COLUMBIA	1. 030 ARCHITECTURE
2.				2. 280 SOCIAL HISTORY
3.				3. 070 community planning
4.				4.

R. SIGNIFICANT PERSON(s)
1.
2.
3.

S. SIGNIFICANT EVENT DATE(S)
1.
2.

T. SIGNIFICANCE

☐ SEE CONTINUATION SHEET

MO 780-1257 (5-92)

MISSOURI DEPARTMENT OF NATURAL RESOURCES
HISTORIC PRESERVATION PROGRAM

P.O. BOX 176
JEFFERSSON CITY, MO 65102

2.A.ARCHITECT/BUILDER/DESIGNER/ENGINEER 1. 2. 3.			
2.B. ARCHITECTURAL STYLE 65 CRAFTSMAN			2.C. VERNACULAR TYPE 22 BUNGALOW/BUNGALOID
2.D. CONSTRUCTION DATE CIRCA. 1923	2.E. ALTERATION DATE 1. 2. 3. 4. 5.		
2.F. RECONSTRUCTION DATE	2.G. DATE MOVED	2.H. DESTRUCTION DATE	2.I. OWNER'S NAME & ADDRESS LOUIS & RUTH KOLB 65101 JEFFERSON MO
2.J. HISTORIC FUNCTION 1. 01 DOMESTIC 2. 3. 4. 5.			
2.K. HISTORIC SUBFUNCTION 1. 01A SINGLE FAMILY 2. 3. 4. 5.			
2.L. NO. OF ANCILLARY STRUCTURES 0	2.M. RESOURCE TYPE ☒ BUILDING ☐ SITE ☐ STRUCTURE ☐ OBJECT	2.N STORIES 1. 1 2. 3.	
2.O. STRUCTURAL SYSTEM 1. CR CERAMIC BLOCK	2.P. EXTERIOR WALL MATERIALS 1. 61 STUCCO	2.Q. OTHER MATERIALS 1. 20 WOOD 3.	
2.	2.	2. 4.	
2.R. ROOF SHAPES 1. GB GABLE	2.S. ROOF MATERIALS 1. 63 ASPHALT SHINGLES	2.T. ROOF FEATURES 1. 4.	
2.	2.	2.	2.U. FOUNDATION MATERIALS 1. 65 CONCRETE
3.	3.	3	2.
2.V. PORCHES 1. R1 RECESSED-1 STORY 2. 3.			2.W. PLAN RC RECTANGLE
FURTHER DESCRIPTION		DESCRIPTION OF ENVIRONMENT AND OUTBUILDINGS	
SOURCES OF INFORMATION ☐ (SEE CONTINUATION SHEET)	PREPARED BY DEBBIE SHEALS	ORGANIZATION	DATE 6-9-93

MISSOURI HISTORIC BUILDING INVENTORY FORM - CONTINUATION SHEET

REFERENCE NUMBER	A. HISTORIC NAME	B. COUNTY	C. ADDRESS
	DYSART, J.M., HOUSE	BOONE	Rosemary 1503 COLUMBIA

VERY CLEAN

CURRENT CONDITION ☒ EXCELLENT ☐ GOOD ☐ FAIR ☐ POOR

DO ALTERATIONS AFFFECT INTEGRITY? ☐ YES ☒ NO ☐ POSSIBLY

PROPERTY IS : OWNER OCCUPIED ☐ YES

RENTED TO A FAMILY ☐ YES

RENTED TO MULTIPLE UNRELATED TENANTS? ☒ YES NUMBER OF TENANTS 3

ARE THERE MULTIPLE UNITS IN ONE BUILDING:

A. AS BUILT ☐ YES # OF UNITS

B. CONVERTED ☐ YES # OF UNITS

SIGNIFICANCE

MISSOURI HISTORIC BUILDING INVENTORY FORM - CONTINUATION SHEET

REFERENCE NUMBER	A. HISTORIC NAME	B. COUNTY	C. ADDRESS
	DYSART, J.M., HOUSE	BOONE	ROSEMARY 1503 COLUMBIA

HISTORIC RESIDENTS

Rosemary 1503

1923: J M Dysart, Grocer
1926: J M Dysart, Grocer
1928: J M Dysart, Grocer
1930: J M Dysart, Grocer
1933: J M Dysart, Grocer
1936: J M Dysart, Grocer
1940: J M Dysart, Grocer

SOURCES OF INFORMATION

Columbia City Directory 1907. Quincy, Illinois: R.E.Hackman Publisher, 1907.

Columbia City Directory 1909. Quincy, Illinois: R.E.Hackman Publisher, 1909.

Columbia City Directory 1911-12. Quincy, Illinois: R.E.Hackman Publisher, 1912.

Columbia City Directory 1915. Quincy, Illinois: R.E.Hackman Publisher, 1915.

Columbia City Directory 1917. Quincy, Illinois: R.E.Hackman Publisher, 1917.

Columbia and Boone County Directory 1923. E.W. Stephens Publishing Co. 1923.

Columbia, Missouri City Directory1925-1926. Danville, Illinois: Heber page Directroy Company, 1926

Columbia, Missouri City Directory 1927. St. Louis, Mo: R.L. Polk & Co, 1927.

Columbia, Missouri City Directory 1930-31. Columbia, Mo.: James Directory co., 1931.

Directory of Columbia, Mo. and Boone County 1933. Columbia, Mo.: Herald-Statesman Publishing Co., 1933.

City Directory Columbia, Mo. and Boone County 1936. Quincy, Illinois: Artkraft Directory Publishers, Inc., 1936.

Polk's Columbia (Boone County, Mo.) City Directory 1940. Kansas City: R. L. Polk & Co., 1940.

Sanborn Map Columbia, Missouri 1925, # 23. New York: Sanborn Map Company, 1925.

Sanborn Map Columbia, Missouri 1931, # 39. New York: Sanborn Map Company, 1931.



BO-AS-002 060

REFERENCE NUMBER	A. HISTORIC NAME
93BO 0069	PENISTEN, URIAH E. , HOUSE
B. COUNTY	C. OTHER NAME(S)
BOONE	

D. ADDRESS	E. CITY	F. VICINITY	G. RESTRICTED	H. ACREAGE
ROSEMARY 1504	COLUMBIA	☐ VICINITY		

I. SECTION	J. TOWNSHIP	K. RANGE	L. SPAINISH LAND GRANT	M. QUARTER SECTIONS	N. OWNERSHIP
					☒ PRIVATE ☐ LOCAL ☐ STATE ☐ FEDERAL ☐ MIX

O. AGENCY(S)

P. UTM ZONE	EASTING	NORTHING	USGS QUADRANGLE	Q. AREA(S) OF SIGNIFICANCE/CONTEXT(S)
1.			COLUMBIA	1. 030 ARCHITECTURE
2.				2. 280 SOCIAL HISTORY
3.				3. 070 community planning
4.				4.

R. SIGNIFICANT PERSON(s)
1.
2.
3.

S. SIGNIFICANT EVENT DATE(S)
1.
2.

T. SIGNIFICANCE

☐ SEE CONTINUATION SHEET

MO 780-1257 (5-92)

MISSOURI DEPARTMENT OF NATURAL RESOURCES
HISTORIC PRESERVATION PROGRAM

P.O. BOX 176
JEFFERSSON CITY, MO 65102

2.A. ARCHITECT/BUILDER/DESIGNER/ENGINEER 1.	2.	3.		
2.B. ARCHITECTURAL STYLE			2.C. VERNACULAR TYPE 01 AMERICAN FOURSQUARE	
2.D. CONSTRUCTION DATE CIRCA. 1923	2.E. ALTERATION DATE 1.	2.	3.	4. 5.
2.F. RECONSTRUCTION DATE	2.G. DATE MOVED	2.H. DESTRUCTION DATE	2.I. OWNER'S NAME & ADDRESS DOYLE & TRUDY TABER 65203 COLUMBIA MO	
2.J. HISTORIC FUNCTION 1. 01 DOMESTIC	2.	3.	4.	5.
2.K. HISTORIC SUBFUNCTION 1. 01A SINGLE FAMILY	2.	3.	4.	5.
2.L. NO. OF ANCILLARY STRUCTURES 0	2.M. RESOURCE TYPE ☒ BUILDING ☐ SITE ☐ STRUCTURE ☐ OBJECT		2.N STORIES 1. 2	2. 3.
2.O. STRUCTURAL SYSTEM 1. LB LOAD BEARING BRICK	2.P. EXTERIOR WALL MATERIALS 1. 30 BRICK	2.Q. OTHER MATERIALS 1. 20 WOOD	3.	
2.	2.	2.	4.	
2.R. ROOF SHAPES 1. HP HIPPED	2.S. ROOF MATERIALS 1. 63 ASPHALT SHINGLES	2.T. ROOF FEATURES 1.	4.	
2.	2.	2.	2.U. FOUNDATION MATERIALS 1. 65 CONCRETE	
3.	3.	3	2.	
2.V. PORCHES 1. OH ONE-HALF	2. I STORY REAR PORCH	3.	2.W. PLAN SQ SQUARE	
FURTHER DESCRIPTION		DESCRIPTION OF ENVIRONMENT AND OUTBUILDINGS		
SOURCES OF INFORMATION ☐ (SEE CONTINUATION SHEET)	PREPARED BY DEBBIE SHEALS	ORGANIZATION	DATE 7-15-93	

MISSOURI HISTORIC BUILDING INVENTORY FORM - CONTINUATION SHEET

REFERENCE NUMBER	A. HISTORIC NAME	B. COUNTY	C. ADDRESS
	PENISTEN, URIAH E., HOUSE	BOONE	Rosemary 1504 COLUMBIA

OVERSIZED BRICK / FLEMISH BOND ALL AROUND

CURRENT CONDITION ☐ EXCELLENT ☒ GOOD ☐ FAIR ☐ POOR

DO ALTERATIONS AFFFECT INTEGRITY? ☐ YES ☒ NO ☐ POSSIBLY

PROPERTY IS : OWNER OCCUPIED ☐ YES
RENTED TO A FAMILY ☐ YES

RENTED TO MULTIPLE UNRELATED TENANTS? ☒ YES NUMBER OF TENANTS ☐

ARE THERE MULTIPLE UNITS IN ONE BUILDING:
A. AS BUILT ☐ YES # OF UNITS ☐

B. CONVERTED ☐ YES # OF UNITS ☐

SIGNIFICANCE

MISSOURI HISTORIC BUILDING INVENTORY FORM - CONTINUATION SHEET

REFERENCE NUMBER	A. HISTORIC NAME	B. COUNTY	C. ADDRESS
	PENISTEN, URIAH E., HOUSE	BOONE	ROSEMARY 1504 COLUMBIA

HISTORIC RESIDENTS

Rosemary 1504

1923: J F Castle, Retired
1926: Uriah E Penisten, Manager
1928: Uriah E Penisten, Manager
1930: Uriah E Penisten, Manager
1933: Uriah E Penisten, Manager
1936: Uriah E Penisten, Manager
1940: Uriah E Penisten, Manager

SOURCES OF INFORMATION

Columbia City Directory 1907. Quincy, Illinois: R.E.Hackman Publisher, 1907.

Columbia City Directory 1909. Quincy, Illinois: R.E.Hackman Publisher, 1909.

Columbia City Directory 1911-12. Quincy, Illinois: R.E.Hackman Publisher, 1912.

Columbia City Directory 1915. Quincy, Illinois: R.E.Hackman Publisher, 1915.

Columbia City Directory 1917. Quincy, Illinois: R.E.Hackman Publisher, 1917.

Columbia and Boone County Directory 1923. E.W. Stephens Publishing Co. 1923.

Columbia, Missouri City Directory1925-1926. Danville, Illinois: Heber page Directroy Company, 1926

Columbia, Missouri City Directory 1927. St. Louis, Mo: R.L. Polk & Co, 1927.

Columbia, Missouri City Directory 1930-31. Columbia, Mo.: James Directory co., 1931.

Directory of Columbia, Mo. and Boone County 1933. Columbia, Mo.: Herald-Statesman Publishing Co., 1933.

City Directory Columbia, Mo. and Boone County 1936. Quincy, Illinois: Artkraft Directory Publishers, Inc., 1936.

Polk's Columbia (Boone County, Mo.) City Directory 1940. Kansas City: R. L. Polk & Co., 1940.

Sanborn Map Columbia, Missouri,1925, # 23. New York: Sanborn Map Company, 1925.

Sanborn Map Columbia, Missouri,1931, # 39. New York: Sanborn Map Company, 1931.

1204

BO-AS-00-061

REFERENCE NUMBER	A. HISTORIC NAME
93BO 0070	ALLEN, J.M. HOUSE
B. COUNTY: BOONE	C. OTHER NAME(S)

D. ADDRESS	E. CITY	F. VICINITY	G. RESTRICTED	H. ACREAGE
ROSEMARY 1505	COLUMBIA	☐ VICINITY		

I. SECTION	J. TOWNSHIP	K. RANGE	L. SPAINISH LAND GRANT	M. QUARTER SECTIONS	N. OWNERSHIP
					☒ PRIVATE ☐ LOCAL ☐ STATE ☐ FEDERAL ☐ MIX

O. AGENCY(S)

P. UTM ZONE	EASTING	NORTHING	USGS QUADRANGLE	Q. AREA(S) OF SIGNIFICANCE/CONTEXT(S)
1.			COLUMBIA	1. 030 ARCHITECTURE
2.				2. 280 SOCIAL HISTORY
3.				3. 070 community planning
4.				4.

R. SIGNIFICANT PERSON(s)
1.
2.
3.

S. SIGNIFICANT EVENT DATE(S)
1.
2.

T. SIGNIFICANCE

☐ SEE CONTINUATION SHEET

MO 780-1257 (5-92)

MISSOURI DEPARTMENT OF NATURAL RESOURCES
HISTORIC PRESERVATION PROGRAM

P.O. BOX 176
JEFFERSSON CITY, MO 65102

2.A.ARCHITECT/BUILDER/DESIGNER/ENGINEER 1.	2.	3.	
2.B. ARCHITECTURAL STYLE ~~65 CRAFTSMAN~~		2.C. VERNACULAR TYPE 22 BUNGALOW/BUNGALOID	
2.D. CONSTRUCTION DATE CIRCA. 1923	2.E. ALTERATION DATE 1. 0000	2. 3.	4. 5.
2.F. RECONSTRUCTION DATE	2.G. DATE MOVED	2.H. DESTRUCTION DATE	2.I. OWNER'S NAME & ADDRESS JOSEPH L KURZEJESKI 65203 COLUMBIA MO
2.J. HISTORIC FUNCTION 1. 01 DOMESTIC	2.	3.	4. 5.
2.K. HISTORIC SUBFUNCTION 1. 01A SINGLE FAMILY	2. 01B MULTIPLE DWELLING	3.	4. 5.
2.L. NO. ANCILLARY STRUCTURES [0]	2.M. RESOURCE TYPE ☒ BUILDING ☐ SITE ☐ STRUCTURE ☐ OBJECT	2.N STORIES 1. [1]	2. [ ] 3. [ ]
2.O. STRUCTURAL SYSTEM 1. CR CERAMIC BLOCK	2.P. EXTERIOR WALL MATERIALS 1. 61 STUCCO	2.Q. OTHER MATERIALS 1. 20 WOOD	3.
2.	2.	2.	4.
2.R. ROOF SHAPES 1. GB GABLE	2.S. ROOF MATERIALS 1. 63 ASPHALT SHINGLES	2.T. ROOF FEATURES 1.	4.
2.	2.	2.	2.U. FOUNDATION MATERIALS 1. 65 CONCRETE
3.	3.	3	2. 61 STUCCO
2.V. PORCHES 1. R1 RECESSED-1 STORY	2.	3.	2.W. PLAN RC RECTANGLE
FURTHER DESCRIPTION		DESCRIPTION OF ENVIRONMENT AND OUTBUILDINGS	
SOURCES OF INFORMATION ☐ (SEE CONTINUATION SHEET)	PREPARED BY DEBBIE SHEALS	ORGANIZATION	DATE 6-8-93

MISSOURI HISTORIC BUILDING INVENTORY FORM - CONTINUATION SHEET

REFERENCE NUMBER	A. HISTORIC NAME	B. COUNTY	C. ADDRESS
	ALLEN, J.M. HOUSE	BOONE	Rosemary 1505 COLUMBIA

CURRENT CONDITION ☐ EXCELLENT ☒ GOOD ☐ FAIR ☐ POOR

DO ALTERATIONS AFFFECT INTEGRITY? ☐ YES ☒ NO ☐ POSSIBLY

PROPERTY IS : OWNER OCCUPIED ☐ YES

RENTED TO A FAMILY ☐ YES

RENTED TO MULTIPLE UNRELATED TENANTS? ☒ YES NUMBER OF TENANTS 5

ARE THERE MULTIPLE UNITS IN ONE BUILDING:

A. AS BUILT ☐ YES # OF UNITS

B. CONVERTED ☐ YES # OF UNITS

SIGNIFICANCE

MISSOURI HISTORIC BUILDING INVENTORY FORM - CONTINUATION SHEET

REFERENCE NUMBER	A. HISTORIC NAME	B. COUNTY	C. ADDRESS
	ALLEN, J.M. HOUSE	BOONE	ROSEMARY 1505 COLUMBIA

HISTORIC RESIDENTS

Rosemary 1505

1923: J M Allen, Traveling Salesman
1926: W Rb Robertson, Mu Associate Professor Zoology
1928: Dr Hugo Buescher, Dentist
1930: Dr Hugo Buescher, Dentist
1933: Dr Hugo Buescher, Dentist
1936: Turner Smith,
1940: Helen Bullard, Mu Stenographer

SOURCES OF INFORMATION

Columbia City Directory 1907. Quincy, Illinois: R.E.Hackman Publisher, 1907.

Columbia City Directory 1909. Quincy, Illinois: R.E.Hackman Publisher, 1909.

Columbia City Directory 1911-12. Quincy, Illinois: R.E.Hackman Publisher, 1912.

Columbia City Directory 1915. Quincy, Illinois: R.E.Hackman Publisher, 1915.

Columbia City Directory 1917. Quincy, Illinois: R.E.Hackman Publisher, 1917.

Columbia and Boone County Directory 1923. E.W. Stephens Publishing Co. 1923.

Columbia, Missouri City Directory1925-1926. Danville, Illinois: Heber page Directroy Company, 1926

Columbia, Missouri City Directory 1927. St. Louis, Mo: R.L. Polk & Co, 1927.

Columbia, Missouri City Directory 1930-31. Columbia, Mo.: James Directory co., 1931.

Directory of Columbia, Mo. and Boone County 1933. Columbia, Mo.: Herald-Statesman Publishing Co., 1933.

City Directory Columbia, Mo. and Boone County 1936. Quincy, Illinois: Artkraft Directory Publishers, Inc., 1936.

Polk's Columbia (Boone County, Mo.) City Directory 1940. Kansas City: R. L. Polk & Co., 1940.

Sanborn Map Columbia, Missouri,1925, # 23. New York: Sanborn Map Company, 1925.

Sanborn Map Columbia, Missouri,1931, # 39. New York: Sanborn Map Company, 1931.



BO-AS-00? 062

REFERENCE NUMBER	A. HISTORIC NAME
93BO 0071	HART, M.A.,/ CHARLES, JOS. W. RESIDENCE
B. COUNTY	C. OTHER NAME(S)
BOONE	

D. ADDRESS	E. CITY	F. VICINITY	G. RESTRICTED	H. ACREAGE
ROSEMARY 1506	COLUMBIA	☐ VICINITY		

I. SECTION	J. TOWNSHIP	K. RANGE	L. SPAINISH LAND GRANT	M. QUARTER SECTIONS	N. OWNERSHIP
					☒ PRIVATE ☐ LOCAL ☐ STATE ☐ FEDERAL ☐ MIX

O. AGENCY(S)

P. UTM ZONE	EASTING	NORTHING	USGS QUADRANGLE	Q. AREA(S) OF SIGNIFICANCE/CONTEXT(S)
1.			COLUMBIA	1. 030 ARCHITECTURE
2.				2. 280 SOCIAL HISTORY
3.				3. 070 community planning
4.				4.

R. SIGNIFICANT PERSON(s)
1.
2.
3.

S. SIGNIFICANT EVENT DATE(S)
1.
2.

T. SIGNIFICANCE

☐ SEE CONTINUATION SHEET

MO 780-1257 (5-92)

MISSOURI DEPARTMENT OF NATURAL RESOURCES
HISTORIC PRESERVATION PROGRAM

P.O. BOX 176
JEFFERSSON CITY, MO 65102

2.A.ARCHITECT/BUILDER/DESIGNER/ENGINEER 1. 2. 3.			
2.B. ARCHITECTURAL STYLE ~~53 TUDOR REVIV~~AL 65 Craftsman		2.C. VERNACULAR TYPE 52-two [illegible]	
2.D. CONSTRUCTION DATE CIRCA. 1917	2.E. ALTERATION DATE 1. 2. 3. 4. 5.		
2.F. RECONSTRUCTION DATE	2.G. DATE MOVED	2.H. DESTRUCTION DATE	2.I. OWNER'S NAME & ADDRESS MARK M STEVENSON 65205 COLUMBIA MO
2.J. HISTORIC FUNCTION 1. 01 DOMESTIC 2. 3. 4. 5.			
2.K. HISTORIC SUBFUNCTION 1. 01B MULTIPLE DWELLING 2. 3. 4. 5.			
2.L. NO. OF ANCILLARY STRUCTURES 0	2.M. RESOURCE TYPE ☒ BUILDING ☐ SITE ☐ STRUCTURE ☐ OBJECT	2.N STORIES 1. 2 2. 3.	
2.O. STRUCTURAL SYSTEM wk wood, undetermined 1. ~~PR PLATFORM FRAME~~	2.P. EXTERIOR WALL MATERIALS 1. 30 BRICK	2.Q. OTHER MATERIALS 1. 20 WOOD 3.	
2.	2. 61 STUCCO	2. 4.	
2.R. ROOF SHAPES 1. HP HIPPED	2.S. ROOF MATERIALS 1. 62 TERRA COTTA TILE	2.T. ROOF FEATURES 1. DR DORMER 4.	
2. GB GABLE	2. 63 ASPHALT SHINGLES	2.	2.U. FOUNDATION MATERIALS 1. 65 CONCRETE
3.	3.	3	2. 99 CERAMIC BLOCK
2.V. PORCHES 1. 2. 3.			2.W. PLAN IR IRREGULAR
FURTHER DESCRIPTION ONE OF THE LARGEST ON STREET		DESCRIPTION OF ENVIRONMENT AND OUTBUILDINGS	
SOURCES OF INFORMATION ☐ (SEE CONTINUATION SHEET)	PREPARED BY DEBBIE SHEALS	ORGANIZATION	DATE 7-15-93

MISSOURI HISTORIC BUILDING INVENTORY FORM - CONTINUATION SHEET

REFERENCE NUMBER	A. HISTORIC NAME	B. COUNTY	C. ADDRESS
	HART, M.A., / CHARLES, JOS. W. RESIDENCE	BOONE	Rosemary 1506 COLUMBIA

VERY NICE ROOF TILE
VERY LARGE HOUSE
OVERSIZED BRICKS W/ DECORATION @ WATER TABLE
ALTERNATING HEADER AND STRETCHERS EVERY 6TH ROW

CURRENT CONDITION ☐ EXCELLENT ☒ GOOD ☒ FAIR ☐ POOR

DO ALTERATIONS AFFFECT INTEGRITY? ☐ YES ☒ NO ☐ POSSIBLY

PROPERTY IS : OWNER OCCUPIED ☐ YES
RENTED TO A FAMILY ☐ YES

RENTED TO MULTIPLE UNRELATED TENANTS? ☐ YES NUMBER OF TENANTS ☐

ARE THERE MULTIPLE UNITS IN ONE BUILDING:
A. AS BUILT ☒ YES # OF UNITS 3

B. CONVERTED ☐ YES # OF UNITS ☐

SIGNIFICANCE

MISSOURI HISTORIC BUILDING INVENTORY FORM - CONTINUATION SHEET

REFERENCE NUMBER	A. HISTORIC NAME	B. COUNTY	C. ADDRESS
	HART, M.A.,/ CHARLES, JOS. W. RESIDENCE	BOONE	ROSEMARY 1506 COLUMBIA

HISTORIC RESIDENTS

Rosemary 1506

1917: Joseph W Charles,
1917: M A Hart, Preacher
1923: Rev Mf Crowe, Preacher
1926: Carl C Kehr,
1926: Dudley Robnett, Physician
1928: Carl C Kehr,
1930: Carl C Kehr,
1933: Carl C Kehr, Retired
1940: James Watson, Inspector

SOURCES OF INFORMATION

Columbia City Directory 1907. Quincy, Illinois: R.E.Hackman Publisher, 1907.

Columbia City Directory 1909. Quincy, Illinois: R.E.Hackman Publisher, 1909.

Columbia City Directory 1911-12. Quincy, Illinois: R.E.Hackman Publisher, 1912.

Columbia City Directory 1915. Quincy, Illinois: R.E.Hackman Publisher, 1915.

Columbia City Directory 1917. Quincy, Illinois: R.E.Hackman Publisher, 1917.

Columbia and Boone County Directory 1923. E.W. Stephens Publishing Co. 1923.

Columbia, Missouri City Directory1925-1926. Danville, Illinois: Heber page Directroy Company, 1926

Columbia, Missouri City Directory 1927. St. Louis, Mo: R.L. Polk & Co, 1927.

Columbia, Missouri City Directory 1930-31. Columbia, Mo.: James Directory co., 1931.

Directory of Columbia, Mo. and Boone County 1933. Columbia, Mo.: Herald-Statesman Publishing Co., 1933.

City Directory Columbia, Mo. and Boone County 1936. Quincy, Illinois: Artkraft Directory Publishers, Inc., 1936.

Polk's Columbia (Boone County, Mo.) City Directory 1940. Kansas City: R. L. Polk & Co., 1940.

Sanborn Map Columbia, Missouri 1925, # 23. New York: Sanborn Map Company, 1925.

Sanborn Map Columbia, Missouri,1931, # 39. New York: Sanborn Map Company, 1931.

1506

BO-15-008-062

REFERENCE NUMBER	A. HISTORIC NAME
93BO 0072	BUESCHER, DR. H.H. / CURTIS ROBNETT RESIDENCE (DUPLEX)
B. COUNTY BOONE	C. OTHER NAME(S)

D. ADDRESS	E. CITY	F. VICINITY	G. RESTRICTED	H. ACREAGE
ROSEMARY 1507	COLUMBIA	☐ VICINITY		

I. SECTION	J. TOWNSHIP	K. RANGE	L. SPAINISH LAND GRANT	M. QUARTER SECTIONS	N. OWNERSHIP
					☒ PRIVATE ☐ LOCAL ☐ STATE ☐ FEDERAL ☐ MIX

O. AGENCY(S)

P. UTM ZONE	EASTING	NORTHING	USGS QUADRANGLE	Q. AREA(S) OF SIGNIFICANCE/CONTEXT(S)
1.			COLUMBIA	1. 030 ARCHITECTURE
2.				2. 280 SOCIAL HISTORY
3.				3. 070 community planning
4.				4.

R. SIGNIFICANT PERSON(s)
1.
2.
3.

S. SIGNIFICANT EVENT DATE(S)
1.
2.

T. SIGNIFICANCE

☐ SEE CONTINUATION SHEET

MO 780-1257 (5-92)

MISSOURI DEPARTMENT OF NATURAL RESOURCES
HISTORIC PRESERVATION PROGRAM

P.O. BOX 176
JEFFERSSON CITY, MO 65102

2.A.ARCHITECT/BUILDER/DESIGNER/ENGINEER 1. 2. 3.			
2.B. ARCHITECTURAL STYLE			2.C. VERNACULAR TYPE ~~01-AMERICAN FOURSQUARE~~ 51. Duplex
2.D. CONSTRUCTION DATE CIRCA. 1926	2.E. ALTERATION DATE 1. 2. 3. 4. 5.		
2.F. RECONSTRUCTION DATE	2.G. DATE MOVED	2.H. DESTRUCTION DATE	2.I. OWNER'S NAME & ADDRESS EWELL & VIOLA LONG 65205 COLUMBIA MO
2.J. HISTORIC FUNCTION 1. 01 DOMESTIC 2. 3. 4. 5.			
2.K. HISTORIC SUBFUNCTION 1. 01B MULTIPLE DWELLING 2. 3. 4. 5.			
2.L. NO. OF ANCILLARY STRUCTURES 0	2.M. RESOURCE TYPE ☒ BUILDING ☐ SITE ☐ STRUCTURE ☐ OBJECT		2.N STORIES 1. 2 2. 3.
2.O. STRUCTURAL SYSTEM WW wood, undetermined 1. ~~PR PLATFORM FRAME~~	2.P. EXTERIOR WALL MATERIALS 1. 30 BRICK	2.Q. OTHER MATERIALS 1. 20 WOOD 3.	
2.	2.	2. 4.	
2.R. ROOF SHAPES 1. HP HIPPED	2.S. ROOF MATERIALS 1. 63 ASPHALT SHINGLES	2.T. ROOF FEATURES 1. 4.	
2.	2.	2.	2.U. FOUNDATION MATERIALS 1. 65 CONCRETE
3.	3.	3	2.
2.V. PORCHES 1. TQ THREE-QUARTER / CENTERED	2. SI SIDE / ONE ON EACH SIDE	3. REAR SCREEN	2.W. PLAN SQ SQUARE
FURTHER DESCRIPTION ALWAYS MULTI WITH 2 SIDE ENTRIES		DESCRIPTION OF ENVIRONMENT AND OUTBUILDINGS	
SOURCES OF INFORMATION ☐ (SEE CONTINUATION SHEET)	PREPARED BY DEBBIE SHEALS	ORGANIZATION	DATE 6-8-93

MISSOURI HISTORIC BUILDING INVENTORY FORM - CONTINUATION SHEET

REFERENCE NUMBER	A. HISTORIC NAME	B. COUNTY	C. ADDRESS
	BUESCHER, DR. H.H. / CURTIS ROBNETT RESIDENCE (DUPLEX)	BOONE	Rosemary 1507 COLUMBIA

DIVIDED FRONT PORCH PARTITION MAY NOT BE ORIGINAL

CURRENT CONDITION ☐ EXCELLENT ☒ GOOD ☒ FAIR ☐ POOR

DO ALTERATIONS AFFFECT INTEGRITY? ☐ YES ☒ NO ☐ POSSIBLY

PROPERTY IS : OWNER OCCUPIED ☐ YES
RENTED TO A FAMILY ☐ YES

RENTED TO MULTIPLE UNRELATED TENANTS? ☐ YES NUMBER OF TENANTS ☐

ARE THERE MULTIPLE UNITS IN ONE BUILDING:
A. AS BUILT ☒ YES # OF UNITS 2

B. CONVERTED ☐ YES # OF UNITS ☐

SIGNIFICANCE

MISSOURI HISTORIC BUILDING INVENTORY FORM - CONTINUATION SHEET

REFERENCE NUMBER	A. HISTORIC NAME	B. COUNTY	C. ADDRESS
	BUESCHER, DR. H.H. / CURTIS ROBNETT RESIDENCE (DUPLEX)	BOONE	ROSEMARY 1507 COLUMBIA

HISTORIC RESIDENTS

Rosemary 1507

1926: Dr Hugo Buescher, Dentist
1926: Curtis Robnett, Traveling Salesman
1928: Curtis Robnett, Traveling Salesman
1928: Geo Williams, Contractor
1930: H L Audsley, Grocer
1930: Curtis Robnett, Traveling Salesman
1933: Curtis Robnett, Traveling Salesman
1936: Gale Curtright, Insurance Agent
1936: Mrs Ruby Mckenzie, Housekeeper
1940: J Paul Beaman, Salesman
1940: Mrs Ruby Mckenzie,

SOURCES OF INFORMATION

Columbia City Directory 1907. Quincy, Illinois: R.E.Hackman Publisher, 1907.

Columbia City Directory 1909. Quincy, Illinois: R.E.Hackman Publisher, 1909.

Columbia City Directory 1911-12. Quincy, Illinois: R.E.Hackman Publisher, 1912.

Columbia City Directory 1915. Quincy, Illinois: R.E.Hackman Publisher, 1915.

Columbia City Directory 1917. Quincy, Illinois: R.E.Hackman Publisher, 1917.

Columbia and Boone County Directory 1923. E.W. Stephens Publishing Co. 1923.

Columbia, Missouri City Directory1925-1926. Danville, Illinois: Heber page Directroy Company, 1926

Columbia, Missouri City Directory 1927. St. Louis, Mo: R.L. Polk & Co, 1927.

Columbia, Missouri City Directory 1930-31. Columbia, Mo.: James Directory co., 1931.

Directory of Columbia, Mo. and Boone County 1933. Columbia, Mo.: Herald-Statesman Publishing Co., 1933.

City Directory Columbia, Mo. and Boone County 1936. Quincy, Illinois: Artkraft Directory Publishers, Inc., 1936.

Polk's Columbia (Boone County, Mo.) City Directory 1940. Kansas City: R. L. Polk & Co., 1940.

Sanborn Map Columbia, Missouri,1925, # 23. New York: Sanborn Map Company, 1925.

Sanborn Map Columbia, Missouri,1931, # 39. New York: Sanborn Map Company, 1931.

BO-A-003-064

REFERENCE NUMBER	A. HISTORIC NAME
93BO 0073	STEARN, ALLEN, HOUSE
B. COUNTY	C. OTHER NAME(S)
BOONE	

D. ADDRESS	E. CITY	F. VICINITY	G. RESTRICTED	H. ACREAGE
ROSEMARY 1509	COLUMBIA	☐ VICINITY		

I. SECTION	J. TOWNSHIP	K. RANGE	L. SPAINISH LAND GRANT	M. QUARTER SECTIONS	N. OWNERSHIP
					☒ PRIVATE ☐ LOCAL ☐ STATE ☐ FEDERAL ☐ MIX

O. AGENCY(S)

P. UTM ZONE	EASTING	NORTHING	USGS QUADRANGLE	Q. AREA(S) OF SIGNIFICANCE/CONTEXT(S)
1.			COLUMBIA	1. 030 ARCHITECTURE
2.				2. 280 SOCIAL HISTORY
3.				3. 070 community planning
4.				4.

R. SIGNIFICANT PERSON(s)	T. SIGNIFICANCE
1.	
2.	
3.	
S. SIGNIFICANT EVENT DATE(S)	
1.	
2.	☐ SEE CONTINUATION SHEET

MO 780-1257 (5-92)

MISSOURI DEPARTMENT OF NATURAL RESOURCES
HISTORIC PRESERVATION PROGRAM

P.O. BOX 176
JEFFERSSON CITY, MO 65102

2.A.ARCHITECT/BUILDER/DESIGNER/ENGINEER 1.	2.	3.		
2.B. ARCHITECTURAL STYLE ~~65 BUNGALOW~~			2.C. VERNACULAR TYPE 22 bungalow	
2.D. CONSTRUCTION DATE CIRCA. 1928	2.E. ALTERATION DATE 1.	2.	3.	4. 5.
2.F. RECONSTRUCTION DATE	2.G. DATE MOVED	2.H. DESTRUCTION DATE	2.I. OWNER'S NAME & ADDRESS LYNDEL L ADKINS 65233 BOONVILLE MO	
2.J. HISTORIC FUNCTION 1. 01 DOMESTIC	2.	3.	4.	5.
2.K. HISTORIC SUBFUNCTION 1. 01A SINGLE FAMILY	2.	3.	4.	5.
2.L. NO. OF ANCILLARY STRUCTURES 1	2.M. RESOURCE TYPE ☒ BUILDING ☐ SITE ☐ STRUCTURE ☐ OBJECT		2.N STORIES 1. 1	2. 3.
2.O. STRUCTURAL SYSTEM 1. CR CERAMIC BLOCK	2.P. EXTERIOR WALL MATERIALS 1. 61 STUCCO	2.Q. OTHER MATERIALS 1. 20 WOOD	3.	
2.	2.	2.	4.	
2.R. ROOF SHAPES 1. GB GABLE	2.S. ROOF MATERIALS 1. 63 ASPHALT SHINGLES	2.T. ROOF FEATURES 1.	4.	
2.	2.	2.	2.U. FOUNDATION MATERIALS 1. 65 CONCRETE	
3.	3.	3	2.	
2.V. PORCHES 1. R1 RECESSED-1 STORY	2.	3.	2.W. PLAN SQ SQUARE	
FURTHER DESCRIPTION		DESCRIPTION OF ENVIRONMENT AND OUTBUILDINGS		
SOURCES OF INFORMATION ☐ (SEE CONTINUATION SHEET)	PREPARED BY DEBBIE SHEALS	ORGANIZATION	DATE 6-8-93	

MISSOURI HISTORIC BUILDING INVENTORY FORM - CONTINUATION SHEET

REFERENCE NUMBER	A. HISTORIC NAME	B. COUNTY	C. ADDRESS
	STEARN, ALLEN, HOUSE	BOONE	Rosemary 1509 COLUMBIA

ONE MAILBOX 7 NAMES IN 2 GROUPS (3 & 4)

CURRENT CONDITION ☒ EXCELLENT ☒ GOOD ☐ FAIR ☐ POOR

DO ALTERATIONS AFFFECT INTEGRITY? ☐ YES ☒ NO ☐ POSSIBLY

PROPERTY IS : OWNER OCCUPIED ☐ YES
RENTED TO A FAMILY ☐ YES

RENTED TO MULTIPLE
UNRELATED TENANTS? ☐ YES NUMBER OF TENANTS

ARE THERE MULTIPLE UNITS IN ONE BUILDING:
A. AS BUILT ☐ YES # OF UNITS

B. CONVERTED ☒ YES # OF UNITS 2

SIGNIFICANCE

MISSOURI HISTORIC BUILDING INVENTORY FORM - CONTINUATION SHEET

REFERENCE NUMBER	A. HISTORIC NAME	B. COUNTY	C. ADDRESS
	STEARN, ALLEN, HOUSE	BOONE	ROSEMARY 1509 COLUMBIA

HISTORIC RESIDENTS

Rosemary 1509

1928: Allen Stearn, Mu Associate Professor Chemistry
1930: Allen Stearn, Mu Professor Chemistry
1933: Allen Stearn, Mu Professor Chemistry
1936: Allen Stearn, Mu Professor Chemistry
1940: Allen Stearn, Mu Professor Chemistry
1928: Mrs Esther Stearn, Columbia College Instructor Chemistry

SOURCES OF INFORMATION

Columbia City Directory 1907. Quincy, Illinois: R.E.Hackman Publisher, 1907.

Columbia City Directory 1909. Quincy, Illinois: R.E.Hackman Publisher, 1909.

Columbia City Directory 1911-12. Quincy, Illinois: R.E.Hackman Publisher, 1912.

Columbia City Directory 1915. Quincy, Illinois: R.E.Hackman Publisher, 1915.

Columbia City Directory 1917. Quincy, Illinois: R.E.Hackman Publisher, 1917.

Columbia and Boone County Directory 1923. E.W. Stephens Publishing Co. 1923.

Columbia, Missouri City Directory1925-1926. Danville, Illinois: Heber page Directroy Company, 1926

Columbia, Missouri City Directory 1927. St. Louis, Mo: R.L. Polk & Co, 1927.

Columbia, Missouri City Directory 1930-31. Columbia, Mo.: James Directory co., 1931.

Directory of Columbia, Mo. and Boone County 1933. Columbia, Mo.: Herald-Statesman Publishing Co., 1933.

City Directory Columbia, Mo. and Boone County 1936. Quincy, Illinois: Artkraft Directory Publishers, Inc., 1936.

Polk's Columbia (Boone County, Mo.) City Directory 1940. Kansas City: R. L. Polk & Co., 1940.

Sanborn Map Columbia, Missouri 1925, # 23. New York: Sanborn Map Company, 1925.

Sanborn Map Columbia, Missouri 1931, # 39. New York: Sanborn Map Company, 1931.

BO-AS-003-065

REFERENCE NUMBER	A. HISTORIC NAME
93BO 0074	MATHESON, T.R., HOUSE
B. COUNTY	C. OTHER NAME(S)
BOONE	

D. ADDRESS	E. CITY	F. VICINITY	G. RESTRICTED	H. ACREAGE
ROSEMARY 1510	COLUMBIA	☐ VICINITY		

I. SECTION	J. TOWNSHIP	K. RANGE	L. SPAINISH LAND GRANT	M. QUARTER SECTIONS	N. OWNERSHIP
					☒ PRIVATE ☐ LOCAL ☐ STATE ☐ FEDERAL ☐ MIX

O. AGENCY(S)

P. UTM ZONE	EASTING	NORTHING	USGS QUADRANGLE	Q. AREA(S) OF SIGNIFICANCE/CONTEXT(S)
1.			COLUMBIA	1. 030 ARCHITECTURE
2.				2. 280 SOCIAL HISTORY
3.				3. 070 community planning
4.				4.

R. SIGNIFICANT PERSON(s)
1.
2.
3.

S. SIGNIFICANT EVENT DATE(S)
1.
2.

T. SIGNIFICANCE

☐ SEE CONTINUATION SHEET

MO 780-1257 (5-92)

MISSOURI DEPARTMENT OF NATURAL RESOURCES
HISTORIC PRESERVATION PROGRAM

P.O. BOX 176
JEFFERSSON CITY, MO 65102

2.A.ARCHITECT/BUILDER/DESIGNER/ENGINEER 1. 2. 3.			
2.B. ARCHITECTURAL STYLE			2.C. VERNACULAR TYPE 01 AMERICAN FOURSQUARE
2.D. CONSTRUCTION DATE CIRCA. 1926	2.E. ALTERATION DATE 1. 2. 3. 4. 5.		
2.F. RECONSTRUCTION DATE	2.G. DATE MOVED	2.H. DESTRUCTION DATE	2.I. OWNER'S NAME & ADDRESS E.V. & SOBHA SUNDERRAJAN 65201 COLUMBIA MO
2.J. HISTORIC FUNCTION 1. 01 DOMESTIC 2. 3. 4. 5.			
2.K. HISTORIC SUBFUNCTION 1. 01A SINGLE FAMILY 2. 3. 4. 5.			
2.L. NO. OF ANCILLARY STRUCTURES 0	2.M. RESOURCE TYPE ☒ BUILDING ☐ SITE ☐ STRUCTURE ☐ OBJECT	2.N STORIES 1. 2 2. 3.	
2.O. STRUCTURAL SYSTEM wk wood, undetermined 1. ~~PR PLATFORM FRAME~~	2.P. EXTERIOR WALL MATERIALS 1. 30 BRICK	2.Q. OTHER MATERIALS 1. 20 WOOD 3.	
2.	2.	2. 4.	
2.R. ROOF SHAPES 1. HP HIPPED	2.S. ROOF MATERIALS 1. 63 ASPHALT SHINGLES	2.T. ROOF FEATURES 1. 4.	
2.	2.	2.	2.U. FOUNDATION MATERIALS 1. 65 CONCRETE
3.	3.	3	2.
2.V. PORCHES 1. TQ THREE-QUARTER 2. SI SIDE 3.			2.W. PLAN SQ SQUARE
FURTHER DESCRIPTION		DESCRIPTION OF ENVIRONMENT AND OUTBUILDINGS GARAGE CONVERTED TO APT.	
SOURCES OF INFORMATION ☐ (SEE CONTINUATION SHEET)	PREPARED BY DEBBIE SHEALS	ORGANIZATION	DATE 7-15-93

MISSOURI HISTORIC BUILDING INVENTORY FORM - CONTINUATION SHEET

REFERENCE NUMBER	A. HISTORIC NAME	B. COUNTY	C. ADDRESS
	MATHESON, T.R., HOUSE	BOONE	Rosemary 1510 COLUMBIA

APPEARS TO HAVE BEEN SINGE FAMILY

CURRENT CONDITION ☐ EXCELLENT ☒ GOOD ☐ FAIR ☐ POOR

DO ALTERATIONS AFFFECT INTEGRITY? ☐ YES ☒ NO ☐ POSSIBLY

PROPERTY IS : OWNER OCCUPIED ☐ YES
RENTED TO A FAMILY ☐ YES

RENTED TO MULTIPLE
UNRELATED TENANTS? ☐ YES NUMBER OF TENANTS

ARE THERE MULTIPLE UNITS IN ONE BUILDING:
A. AS BUILT ☐ YES # OF UNITS

B. CONVERTED ☒ YES # OF UNITS 3

SIGNIFICANCE

MISSOURI HISTORIC BUILDING INVENTORY FORM - CONTINUATION SHEET

REFERENCE NUMBER	A. HISTORIC NAME	B. COUNTY	C. ADDRESS
	MATHESON, T.R., HOUSE	BOONE	ROSEMARY 1510 COLUMBIA

HISTORIC RESIDENTS

Rosemary 1510

1926: J R Matheson, Salesman
1928: J R Matheson, Salesman
1930: L M Wilson,
1933: Thomas Vaughn, Teacher
1940: Thomas Vaughn, Teacher

SOURCES OF INFORMATION

Columbia City Directory 1907. Quincy, Illinois: R.E.Hackman Publisher, 1907.

Columbia City Directory 1909. Quincy, Illinois: R.E.Hackman Publisher, 1909.

Columbia City Directory 1911-12. Quincy, Illinois: R.E.Hackman Publisher, 1912.

Columbia City Directory 1915. Quincy, Illinois: R.E.Hackman Publisher, 1915.

Columbia City Directory 1917. Quincy, Illinois: R.E.Hackman Publisher, 1917.

Columbia and Boone County Directory 1923. E.W. Stephens Publishing Co. 1923.

Columbia, Missouri City Directory1925-1926. Danville, Illinois: Heber page Directroy Company, 1926

Columbia, Missouri City Directory 1927. St. Louis, Mo: R.L. Polk & Co, 1927.

Columbia, Missouri City Directory 1930-31. Columbia, Mo.: James Directory co., 1931.

Directory of Columbia, Mo. and Boone County 1933. Columbia, Mo.: Herald-Statesman Publishing Co., 1933.

City Directory Columbia, Mo. and Boone County 1936. Quincy, Illinois: Artkraft Directory Publishers, Inc., 1936.

Polk's Columbia (Boone County, Mo.) City Directory 1940. Kansas City: R. L. Polk & Co., 1940.

Sanborn Map Columbia, Missouri,1925, # 23. New York: Sanborn Map Company, 1925.

Sanborn Map Columbia, Missouri,1931, # 39. New York: Sanborn Map Company, 1931.

ENTRANCE
ONLY

BO-AS 003 C 66

REFERENCE NUMBER	A. HISTORIC NAME
93BO 0075	WHITTIER, FLORENCE, HOUSE
B. COUNTY	C. OTHER NAME(S)
BOONE	

D. ADDRESS	E. CITY	F. VICINITY	G. RESTRICTED	H. ACREAGE
ROSEMARY 1511	COLUMBIA	☐ VICINITY		

I. SECTION	J. TOWNSHIP	K. RANGE	L. SPAINISH LAND GRANT	M. QUARTER SECTIONS	N. OWNERSHIP
					☒ PRIVATE ☐ LOCAL ☐ STATE ☐ FEDERAL ☐ MIX

O. AGENCY(S)

P. UTM ZONE	EASTING	NORTHING	USGS QUADRANGLE	Q. AREA(S) OF SIGNIFICANCE/CONTEXT(S)
1.			COLUMBIA	1. 030 ARCHITECTURE
2.				2. 280 SOCIAL HISTORY
3.				3. 070 community planning
4.				4.

R. SIGNIFICANT PERSON(s)
1.
2.
3.

S. SIGNIFICANT EVENT DATE(S)
1.
2.

T. SIGNIFICANCE

☐ SEE CONTINUATION SHEET

MO 780-1257 (5-92)

MISSOURI DEPARTMENT OF NATURAL RESOURCES
HISTORIC PRESERVATION PROGRAM

P.O. BOX 176
JEFFERSSON CITY, MO 65102

2.A. ARCHITECT/BUILDER/DESIGNER/ENGINEER 1. 2. 3.			
2.B. ARCHITECTURAL STYLE 65 CRAFTSMAN			2.C. VERNACULAR TYPE ~~01 AMERICAN FOURSQUA~~RE
2.D. CONSTRUCTION DATE CIRCA. 1915	2.E. ALTERATION DATE 1. 2000 2. 3. 4. 5.		
2.F. RECONSTRUCTION DATE	2.G. DATE MOVED	2.H. DESTRUCTION DATE	2.I. OWNER'S NAME & ADDRESS JOHN MARK SCHOOLEY 65203 COLUMBIA MO
2.J. HISTORIC FUNCTION 1. 01 DOMESTIC 2. 3. 4. 5.			
2.K. HISTORIC SUBFUNCTION 1. 01A SINGLE FAMILY 2. 01B MULTIPLE DWELLING 3. 4. 5.			
2.L. NO. OF ANCILLARY STRUCTURES [1]	2.M. RESOURCE TYPE ☒ BUILDING ☐ SITE ☐ STRUCTURE ☐ OBJECT	2.N STORIES 1. [2] 2. [1] 3. [ ]	
2.O. STRUCTURAL SYSTEM wu wood, undetermined 1. ~~PR PLATFORM FRA~~ME	2.P. EXTERIOR WALL MATERIALS 1. 61 STUCCO	2.Q. OTHER MATERIALS 1. 20 WOOD 3.	
2.	2.	2. 4.	
2.R. ROOF SHAPES 1. HP HIPPED	2.S. ROOF MATERIALS 1. 63 ASPHALT SHINGLES	2.T. ROOF FEATURES 1. 4.	
2. GB GABLE	2.	2.	2.U. FOUNDATION MATERIALS 1. 65 CONCRETE
3.	3.	3	2.
2.V. PORCHES 1. ST STOOP 2. SI SIDE / ENCLOSED 3.			2.W. PLAN SQ SQUARE
FURTHER DESCRIPTION		DESCRIPTION OF ENVIRONMENT AND OUTBUILDINGS	
SOURCES OF INFORMATION ☐ (SEE CONTINUATION SHEET)	PREPARED BY DEBBIE SHEALS	ORGANIZATION	DATE 6-8-93

MISSOURI HISTORIC BUILDING INVENTORY FORM - CONTINUATION SHEET

REFERENCE NUMBER	A. HISTORIC NAME	B. COUNTY	C. ADDRESS
	WHITTIER, FLORENCE, HOUSE	BOONE	Rosemary 1511 COLUMBIA

CURRENT CONDITION ☒ EXCELLENT ☒ GOOD ☐ FAIR ☐ POOR

DO ALTERATIONS AFFFECT INTEGRITY? ☐ YES ☒ NO ☐ POSSIBLY

PROPERTY IS : OWNER OCCUPIED ☐ YES

RENTED TO A FAMILY ☐ YES

RENTED TO MULTIPLE UNRELATED TENANTS? ☐ YES NUMBER OF TENANTS

ARE THERE MULTIPLE UNITS IN ONE BUILDING:

A. AS BUILT ☐ YES # OF UNITS

B. CONVERTED ☒ YES # OF UNITS 3

SIGNIFICANCE

MISSOURI HISTORIC BUILDING INVENTORY FORM - CONTINUATION SHEET

REFERENCE NUMBER	A. HISTORIC NAME	B. COUNTY	C. ADDRESS
	WHITTIER, FLORENCE, HOUSE	BOONE	ROSEMARY 1511 COLUMBIA

HISTORIC RESIDENTS

Rosemary 1511

1915: Miss Florence Whittier, Mu Librarian
1917: Charles W Leaphart, Mu Professor Law
1923: A C Trombley,
1926: A E Murneck, Mu Associate Professor Horticulture
1928: Mrs Annie Cox, Widow
1930: Mrs Annie Cox, Widow
1933: Mrs Annie Cox, Widow
1940: Fred Uber, Mu Assistant Professor

SOURCES OF INFORMATION

Columbia City Directory 1907. Quincy, Illinois: R.E.Hackman Publisher, 1907.

Columbia City Directory 1909. Quincy, Illinois: R.E.Hackman Publisher, 1909.

Columbia City Directory 1911-12. Quincy, Illinois: R.E.Hackman Publisher, 1912.

Columbia City Directory 1915. Quincy, Illinois: R.E.Hackman Publisher, 1915.

Columbia City Directory 1917. Quincy, Illinois: R.E.Hackman Publisher, 1917.

Columbia and Boone County Directory 1923. E.W. Stephens Publishing Co. 1923.

Columbia, Missouri City Directory1925-1926. Danville, Illinois: Heber page Directroy Company, 1926

Columbia, Missouri City Directory 1927. St. Louis, Mo: R.L. Polk & Co, 1927.

Columbia, Missouri City Directory 1930-31. Columbia, Mo.: James Directory co., 1931.

Directory of Columbia, Mo. and Boone County 1933. Columbia, Mo.: Herald-Statesman Publishing Co., 1933.

City Directory Columbia, Mo. and Boone County 1936. Quincy, Illinois: Artkraft Directory Publishers, Inc., 1936.

Polk's Columbia (Boone County, Mo.) City Directory 1940. Kansas City: R. L. Polk & Co., 1940.

Sanborn Map Columbia, Missouri,1925, # 23. New York: Sanborn Map Company, 1925.

Sanborn Map Columbia, Missouri,1931, # 39. New York: Sanborn Map Company, 1931.



BO-AS 005-067

REFERENCE NUMBER	A. HISTORIC NAME
93BO 0076	HASENMAN, LEONARD, HOUSE
B. COUNTY: BOONE	C. OTHER NAME(S)

D. ADDRESS	E. CITY	F. VICINITY	G. RESTRICTED	H. ACREAGE
ROSEMARY 1512	COLUMBIA	☐ VICINITY		

I. SECTION	J. TOWNSHIP	K. RANGE	L. SPAINISH LAND GRANT	M. QUARTER SECTIONS	N. OWNERSHIP
					☒ PRIVATE ☐ LOCAL ☐ STATE ☐ FEDERAL ☐ MIX

O. AGENCY(S)

P. UTM ZONE	EASTING	NORTHING	USGS QUADRANGLE	Q. AREA(S) OF SIGNIFICANCE/CONTEXT(S)
1.			COLUMBIA	1. 030 ARCHITECTURE
2.				2. 280 SOCIAL HISTORY
3.				3. 070 community planning
4.				4.

R. SIGNIFICANT PERSON(s)
1.
2.
3.

S. SIGNIFICANT EVENT DATE(S)
1.
2.

T. SIGNIFICANCE

☐ SEE CONTINUATION SHEET

MO 780-1257 (5-92)

MISSOURI DEPARTMENT OF NATURAL RESOURCES
HISTORIC PRESERVATION PROGRAM

P.O. BOX 176
JEFFERSSON CITY, MO 65102

2.A. ARCHITECT/BUILDER/DESIGNER/ENGINEER 1.	2.	3.	
2.B. ARCHITECTURAL STYLE ~~53 TUDOR REVIVAL~~		2.C. VERNACULAR TYPE 01 AMERICAN FOURSQUARE	
2.D. CONSTRUCTION DATE CIRCA. 1915	2.E. ALTERATION DATE 1. SIDE PORCH CA. 1970	2. REAR DOOR CA. 1970	3. 4. 5.
2.F. RECONSTRUCTION DATE	2.G. DATE MOVED	2.H. DESTRUCTION DATE	2.I. OWNER'S NAME & ADDRESS RUSSELL P BRAUDIS 65201 COLUMBIA MO
2.J. HISTORIC FUNCTION 1. 01 DOMESTIC	2.	3.	4. 5.
2.K. HISTORIC SUBFUNCTION 1. 01A SINGLE FAMILY	2.	3.	4. 5.
2.L. NO. OF ANCILLARY STRUCTURES 0	2.M. RESOURCE TYPE ☒ BUILDING ☐ SITE ☐ STRUCTURE ☐ OBJECT		2.N STORIES 1. 2 1/2 2. 3.
2.O. STRUCTURAL SYSTEM 1. ~~PR PLATFORM FRAME~~ WW wood, undetermined	2.P. EXTERIOR WALL MATERIALS 1. ~~61 STUCC~~O	2.Q. OTHER MATERIALS 1. 20 WOOD	3.
2.	2. 30 BRICK	2. 61 stucco	4.
2.R. ROOF SHAPES 1. HP HIPPED	2.S. ROOF MATERIALS 1. 63 ASPHALT SHINGLES	2.T. ROOF FEATURES 1. DR GABLE DORMER	4.
2. GB GABLE	2.	2.	2.U. FOUNDATION MATERIALS 1. 65 CONCRETE
3.	3.	3	2. 61 STUCCO
2.V. PORCHES 1. OB OTHER BAY	2. SU SUN / ENCLOSED	3.	2.W. PLAN SQ SQUARE WITH ENCLOSED SIDE PORCH
FURTHER DESCRIPTION		DESCRIPTION OF ENVIRONMENT AND OUTBUILDINGS	
SOURCES OF INFORMATION ☐ (SEE CONTINUATION SHEET)	PREPARED BY DEBBIE SHEALS	ORGANIZATION	DATE 6-8-93

MISSOURI HISTORIC BUILDING INVENTORY FORM - CONTINUATION SHEET

REFERENCE NUMBER	A. HISTORIC NAME	B. COUNTY	C. ADDRESS
	HASENMAN, LEONARD, HOUSE	BOONE	Rosemary 1512 COLUMBIA

CURRENT CONDITION ☐ EXCELLENT ☒ GOOD ☒ FAIR ☐ POOR

DO ALTERATIONS AFFFECT INTEGRITY? ☐ YES ☒ NO ☒ POSSIBLY

SIDE PORCH ENCLOSED
REAR DOOR BRICKED IN

PROPERTY IS : OWNER OCCUPIED ☐ YES
RENTED TO A FAMILY ☐ YES

RENTED TO MULTIPLE
UNRELATED TENANTS? ☐ YES NUMBER OF TENANTS ☐

ARE THERE MULTIPLE UNITS IN ONE BUILDING:
A. AS BUILT ☐ YES # OF UNITS ☐

B. CONVERTED ☒ YES # OF UNITS 3

SIGNIFICANCE

MISSOURI HISTORIC BUILDING INVENTORY FORM - CONTINUATION SHEET

REFERENCE NUMBER	A. HISTORIC NAME	B. COUNTY	C. ADDRESS
	HASENMAN, LEONARD, HOUSE	BOONE	ROSEMARY 1512 COLUMBIA

HISTORIC RESIDENTS

Rosemary 1512

1915: Leonard Hasenman, Mu Professor Entomology
1917: Leonard Hasenman, Mu Professor Entomology
1923: R R Finley, Retired
1926: Fred C Brown, Shipping
1928: J B Rogers, Teacher
1930: J B Rogers, Teacher
1933: F M Lockridge, Insurance Agent
1936: Mrs R Silberstein,
1940: ,

SOURCES OF INFORMATION

Columbia City Directory 1907. Quincy, Illinois: R.E.Hackman Publisher, 1907.

Columbia City Directory 1909. Quincy, Illinois: R.E.Hackman Publisher, 1909.

Columbia City Directory 1911-12. Quincy, Illinois: R.E.Hackman Publisher, 1912.

Columbia City Directory 1915. Quincy, Illinois: R.E.Hackman Publisher, 1915.

Columbia City Directory 1917. Quincy, Illinois: R.E.Hackman Publisher, 1917.

Columbia and Boone County Directory 1923. E.W. Stephens Publishing Co. 1923.

Columbia, Missouri City Directory1925-1926. Danville, Illinois: Heber page Directroy Company, 1926

Columbia, Missouri City Directory 1927. St. Louis, Mo: R.L. Polk & Co, 1927.

Columbia, Missouri City Directory 1930-31. Columbia, Mo.: James Directory co., 1931.

Directory of Columbia, Mo. and Boone County 1933. Columbia, Mo.: Herald-Statesman Publishing Co., 1933.

City Directory Columbia, Mo. and Boone County 1936. Quincy, Illinois: Artkraft Directory Publishers, Inc., 1936.

Polk's Columbia (Boone County, Mo.) City Directory 1940. Kansas City: R. L. Polk & Co., 1940.

Sanborn Map Columbia, Missouri,1925. # 23. New York: Sanborn Map Company, 1925.

Sanborn Map Columbia, Missouri,1931. # 39. New York: Sanborn Map Company, 1931.

R.O-AS-003-068

REFERENCE NUMBER	A. HISTORIC NAME
93BO 0077	STONE, J. DOZIER, HOUSE
B. COUNTY	**C. OTHER NAME(S)**
BOONE	ANDERSON, ELIZABETH, HOUSE

D. ADDRESS	E. CITY	F. VICINITY	G. RESTRICTED	H. ACREAGE
ROSEMARY 1513	COLUMBIA	☐ VICINITY		

I. SECTION	J. TOWNSHIP	K. RANGE	L. SPAINISH LAND GRANT	M. QUARTER SECTIONS	N. OWNERSHIP
					☒ PRIVATE ☐ LOCAL ☐ STATE ☐ FEDERAL ☐ MIX

O. AGENCY(S)

P. UTM ZONE	EASTING	NORTHING	USGS QUADRANGLE	Q. AREA(S) OF SIGNIFICANCE/CONTEXT(S)
1.			COLUMBIA	1. 030 ARCHITECTURE
2.				2. 280 SOCIAL HISTORY
3.				3. 070 community planning
4.				4.

R. SIGNIFICANT PERSON(s)
1.
2.
3.

S. SIGNIFICANT EVENT DATE(S)
1.
2.

T. SIGNIFICANCE

☐ SEE CONTINUATION SHEET

MO 780-1257 (5-92)

MISSOURI DEPARTMENT OF NATURAL RESOURCES
HISTORIC PRESERVATION PROGRAM

P.O. BOX 176
JEFFERSSON CITY, MO 65102

2.A.ARCHITECT/BUILDER/DESIGNER/ENGINEER 1. 2. 3.			
2.B. ARCHITECTURAL STYLE 65 BUNGALOW		2.C. VERNACULAR TYPE 22 BUNGALOW/BUNGALOID	
2.D. CONSTRUCTION DATE CIRCA. 1915	2.E. ALTERATION DATE 1. 2. 3. 4. 5.		
2.F. RECONSTRUCTION DATE	2.G. DATE MOVED	2.H. DESTRUCTION DATE	2.I. OWNER'S NAME & ADDRESS ELIZABETH C ANDERSON 65201 COLUMBIA MO
2.J. HISTORIC FUNCTION 1. 01 DOMESTIC 2. 3. 4. 5.			
2.K. HISTORIC SUBFUNCTION 1. 01A SINGLE FAMILY 2. 3. 4. 5.			
2.L. NO. ON ANCILLARY STRUCTURES [1]	2.M. RESOURCE TYPE ☒ BUILDING ☐ SITE ☐ STRUCTURE ☐ OBJECT	2.N STORIES 1. [1 1/2] 2. [ ] 3. [ ]	
2.O. STRUCTURAL SYSTEM 1. CR CERAMIC BLOCK	2.P. EXTERIOR WALL MATERIALS 1. 30	2.Q. OTHER MATERIALS 1. 3.	
2.	2.	2. 4.	
2.R. ROOF SHAPES 1. HP HIPPED	2.S. ROOF MATERIALS 1. 63 ASPHALT SHINGLES	2.T. ROOF FEATURES 1. DR DORMER 4.	
2.	2.	2.	2.U. FOUNDATION MATERIALS 1. 65 CONCRETE
3.	3.	3	2. 30 BRICK
2.V. PORCHES 1. TQ THREE-QUARTER 2. SCREEN REAR PORCH 3.			2.W. PLAN IR IRREGULAR
FURTHER DESCRIPTION		DESCRIPTION OF ENVIRONMENT AND OUTBUILDINGS TWO CAR GARAGE IN BACK	
SOURCES OF INFORMATION ☐ (SEE CONTINUATION SHEET)	PREPARED BY DEBBIE SHEALS	ORGANIZATION	DATE 6-8-93

MISSOURI HISTORIC BUILDING INVENTORY FORM - CONTINUATION SHEET

REFERENCE NUMBER	A. HISTORIC NAME	B. COUNTY	C. ADDRESS
	STONE, J. DOZIER, HOUSE	BOONE	Rosemary 1513 COLUMBIA

CURRENT CONDITION ☒ EXCELLENT ☒ GOOD ☐ FAIR ☐ POOR

DO ALTERATIONS AFFFECT INTEGRITY? ☐ YES ☒ NO ☐ POSSIBLY

PROPERTY IS : OWNER OCCUPIED ☒ YES

RENTED TO A FAMILY ☐ YES

RENTED TO MULTIPLE UNRELATED TENANTS? ☐ YES NUMBER OF TENANTS ☐

ARE THERE MULTIPLE UNITS IN ONE BUILDING:

A. AS BUILT ☐ YES # OF UNITS ☐

B. CONVERTED ☐ YES # OF UNITS ☐

SIGNIFICANCE

MISSOURI HISTORIC BUILDING INVENTORY FORM - CONTINUATION SHEET

REFERENCE NUMBER	A. HISTORIC NAME	B. COUNTY	C. ADDRESS
	STONE, J. DOZIER, HOUSE	BOONE	ROSEMARY 1513 COLUMBIA

HISTORIC RESIDENTS

Rosemary 1513

1915: C R Moulton, Mu Professor Ag Chemistry
1917: J Dozier Stone, Insurance
1923: J Dozier Stone, Insurance Agent
1926: J Dozier Stone, Insurance Agent
1928: J Dozier Stone, Insurance Agent
1930: J Dozier Stone, Insurance Agent
1933: J Dozier Stone, Insurance Agent
1936: J Dozier Stone, Insurance Agent
1940: J Dozier Stone, Insurance Agent

SOURCES OF INFORMATION

Columbia City Directory 1907. Quincy, Illinois: R.E.Hackman Publisher, 1907.

Columbia City Directory 1909. Quincy, Illinois: R.E.Hackman Publisher, 1909.

Columbia City Directory 1911-12. Quincy, Illinois: R.E.Hackman Publisher, 1912.

Columbia City Directory 1915. Quincy, Illinois: R.E.Hackman Publisher, 1915.

Columbia City Directory 1917. Quincy, Illinois: R.E.Hackman Publisher, 1917.

Columbia and Boone County Directory 1923. E.W. Stephens Publishing Co. 1923.

Columbia, Missouri City Directory1925-1926. Danville, Illinois: Heber page Directroy Company, 1926

Columbia, Missouri City Directory 1927. St. Louis, Mo: R.L. Polk & Co, 1927.

Columbia, Missouri City Directory 1930-31. Columbia, Mo.: James Directory co., 1931.

Directory of Columbia, Mo. and Boone County 1933. Columbia, Mo.: Herald-Statesman Publishing Co., 1933.

City Directory Columbia, Mo. and Boone County 1936. Quincy, Illinois: Artkraft Directory Publishers, Inc., 1936.

Polk's Columbia (Boone County, Mo.) City Directory 1940. Kansas City: R. L. Polk & Co., 1940.

Sanborn Map Columbia, Missouri,1925, # 23. New York: Sanborn Map Company, 1925.

Sanborn Map Columbia, Missouri,1931, # 39. New York: Sanborn Map Company, 1931.



BO-AS-003-069

REFERENCE NUMBER	A. HISTORIC NAME
93BO 0078	LIGHTNER, C.C. / KIPKEL, HARRY, RESIDENCE
B. COUNTY: BOONE	C. OTHER NAME(S)

D. ADDRESS	E. CITY	F. VICINITY	G. RESTRICTED	H. ACREAGE
ROSEMARY 1514	COLUMBIA	☐ VICINITY		

I. SECTION	J. TOWNSHIP	K. RANGE	L. SPAINISH LAND GRANT	M. QUARTER SECTIONS	N. OWNERSHIP
					☒ PRIVATE ☐ LOCAL ☐ STATE ☐ FEDERAL ☐ MIX

O. AGENCY(S)

P. UTM ZONE	EASTING	NORTHING	USGS QUADRANGLE	Q. AREA(S) OF SIGNIFICANCE/CONTEXT(S)
1.			COLUMBIA	1. 030 ARCHITECTURE
2.				2. 280 SOCIAL HISTORY
3.				3. 070 community planning
4.				4.

R. SIGNIFICANT PERSON(s)
1.
2.
3.

S. SIGNIFICANT EVENT DATE(S)
1.
2.

T. SIGNIFICANCE

☐ SEE CONTINUATION SHEET

MO 780-1257 (5-92)

MISSOURI DEPARTMENT OF NATURAL RESOURCES
HISTORIC PRESERVATION PROGRAM

P.O. BOX 176
JEFFERSSON CITY, MO 65102

2.A.ARCHITECT/BUILDER/DESIGNER/ENGINEER 1. 2. 3.			
2.B. ARCHITECTURAL STYLE			2.C. VERNACULAR TYPE 52 ~~59 RES. MULTI - FAMILY UNDETER~~MINED ~~VERNACULAR AF~~FINITY
2.D. CONSTRUCTION DATE CIRCA. 1926	2.E. ALTERATION DATE 1. 2. 3. 4. 5.		
2.F. RECONSTRUCTION DATE	2.G. DATE MOVED	2.H. DESTRUCTION DATE	2.I. OWNER'S NAME & ADDRESS EARL ENGLISH 65201 COLUMBIA MO
2.J. HISTORIC FUNCTION 1. 01 DOMESTIC 2. 3. 4. 5.			
2.K. HISTORIC SUBFUNCTION 1. 01B MULTIPLE DWELLING 2. 3. 4. 5.			
2.L. NO. OF ANCILLARY STRUCTURES 0	2.M. RESOURCE TYPE ☒ BUILDING ☐ SITE ☐ STRUCTURE ☐ OBJECT	2.N STORIES 1. 2 2. 3.	
2.O. STRUCTURAL SYSTEM 1. LB LOAD BEARING BRICK	2.P. EXTERIOR WALL MATERIALS 1. 30 BRICK	2.Q. OTHER MATERIALS 1. 20 WOOD 3.	
2.	2.	2. 4.	
2.R. ROOF SHAPES 1. HP HIPPED	2.S. ROOF MATERIALS 1. 63 ASPHALT SHINGLES	2.T. ROOF FEATURES 1. DR DORMER 4.	
2. GB GABLE	2.	2.	2.U. FOUNDATION MATERIALS 1. 65 CONCRETE
3.	3.	3	2. 30 BRICK
2.V. PORCHES 1. OH ONE-HALF 2. 3.			2.W. PLAN SQ SQUARE WITH SIDE WING
FURTHER DESCRIPTION		DESCRIPTION OF ENVIRONMENT AND OUTBUILDINGS	
SOURCES OF INFORMATION ☐ (SEE CONTINUATION SHEET)	PREPARED BY DEBBIE SHEALS	ORGANIZATION	DATE 7-16-93

MISSOURI HISTORIC BUILDING INVENTORY FORM - CONTINUATION SHEET

REFERENCE NUMBER	A. HISTORIC NAME	B. COUNTY	C. ADDRESS
	LIGHTNER, C.C. / KIPKEL, HARRY, RESIDENCE	BOONE	Rosemary 1514 COLUMBIA

ORIGINALLY 2 UNITS
BASEMENT UNIT MAY HAVE BEEN ADDED

CURRENT CONDITION ☐ EXCELLENT ☒ GOOD ☐ FAIR ☐ POOR

DO ALTERATIONS AFFFECT INTEGRITY? ☐ YES ☒ NO ☐ POSSIBLY

PROPERTY IS : OWNER OCCUPIED ☐ YES
RENTED TO A FAMILY ☐ YES

RENTED TO MULTIPLE UNRELATED TENANTS? ☐ YES NUMBER OF TENANTS ☐

ARE THERE MULTIPLE UNITS IN ONE BUILDING:
A. AS BUILT ☒ YES # OF UNITS 3

B. CONVERTED ☐ YES # OF UNITS ☐

SIGNIFICANCE

MISSOURI HISTORIC BUILDING INVENTORY FORM - CONTINUATION SHEET

REFERENCE NUMBER	A. HISTORIC NAME	B. COUNTY	C. ADDRESS
	LIGHTNER, C.C. / KIPKEL, HARRY, RESIDENCE	BOONE	ROSEMARY 1514 COLUMBIA

HISTORIC RESIDENTS

Rosemary 1514

1926: Harry Kipkel, Employee Tavern Drug
1926: Clarence C Lightner, Tavern Drug Store
1928: Clarence C Lightner, Tavern Drug Store
1928: Frank M Lockridge, Insurance Agent
1930: Clarence C Lightner, Tavern Drug Store
1930: Frank M Lockridge, Insurance Agent
1933: W F Cleeton, Mu Student
1936: W H Becker, Attorney
1936: W S Goldthwaite, Mu Associate Professor Music History And Theory
1936: J Mcnutt, Salesman
1936: Bergen Scott,
1940: Ellis Bean, Mu Inspector
1940: Wayne Wantland, Stephens Colege Professor

SOURCES OF INFORMATION

Columbia City Directory 1907. Quincy, Illinois: R.E.Hackman Publisher, 1907.

Columbia City Directory 1909. Quincy, Illinois: R.E.Hackman Publisher, 1909.

Columbia City Directory 1911-12. Quincy, Illinois: R.E.Hackman Publisher, 1912.

Columbia City Directory 1915. Quincy, Illinois: R.E.Hackman Publisher, 1915.

Columbia City Directory 1917. Quincy, Illinois: R.E.Hackman Publisher, 1917.

Columbia and Boone County Directory 1923. E.W. Stephens Publishing Co. 1923.

Columbia, Missouri City Directory1925-1926. Danville, Illinois: Heber page Directroy Company, 1926

Columbia, Missouri City Directory 1927. St. Louis, Mo: R.L. Polk & Co, 1927.

Columbia, Missouri City Directory 1930-31. Columbia, Mo.: James Directory co., 1931.

Directory of Columbia, Mo. and Boone County 1933. Columbia, Mo.: Herald-Statesman Publishing Co., 1933.

City Directory Columbia, Mo. and Boone County 1936. Quincy, Illinois: Artkraft Directory Publishers, Inc., 1936.

Polk's Columbia (Boone County, Mo.) City Directory 1940. Kansas City: R. L. Polk & Co., 1940.

Sanborn Map Columbia, Missouri 1925, # 23. New York: Sanborn Map Company, 1925.

Sanborn Map Columbia, Missouri.1931, # 39. New York: Sanborn Map Company, 1931.

BO-AS-003-070

REFERENCE NUMBER	A. HISTORIC NAME
93BO 0079	SOARS, F.L., HOUSE
B. COUNTY: BOONE	C. OTHER NAME(S)

D. ADDRESS	E. CITY	F. VICINITY	G. RESTRICTED	H. ACREAGE
ROSEMARY 1516	COLUMBIA	☐ VICINITY		

I. SECTION	J. TOWNSHIP	K. RANGE	L. SPAINISH LAND GRANT	M. QUARTER SECTIONS	N. OWNERSHIP
					☒ PRIVATE ☐ LOCAL ☐ STATE ☐ FEDERAL ☐ MIX

O. AGENCY(S)

P. UTM ZONE	EASTING	NORTHING	USGS QUADRANGLE	Q. AREA(S) OF SIGNIFICANCE/CONTEXT(S)
1.			COLUMBIA	1. 030 ARCHITECTURE
2.				2. 280 SOCIAL HISTORY
3.				3. 070 community planning
4.				4.

R. SIGNIFICANT PERSON(s)
1.
2.
3.

S. SIGNIFICANT EVENT DATE(S)
1.
2.

T. SIGNIFICANCE

☐ SEE CONTINUATION SHEET

MO 780-1257 (5-92)

MISSOURI DEPARTMENT OF NATURAL RESOURCES
HISTORIC PRESERVATION PROGRAM

P.O. BOX 176
JEFFERSSON CITY, MO 65102

2.A.ARCHITECT/BUILDER/DESIGNER/ENGINEER 1. 2. 3.			
2.B. ARCHITECTURAL STYLE			2.C. VERNACULAR TYPE ~~22 BUNGALOW/BUNGALOID~~ 49
2.D. CONSTRUCTION DATE CIRCA. 1926	2.E. ALTERATION DATE 1. 2000 2. 3. 4. 5.		
2.F. RECONSTRUCTION DATE	2.G. DATE MOVED	2.H. DESTRUCTION DATE	2.I. OWNER'S NAME & ADDRESS STANLEY R SADICH,TRUSTEE 65202 COLUMBIA MO
2.J. HISTORIC FUNCTION 1. 01 DOMESTIC 2. 3. 4. 5.			
2.K. HISTORIC SUBFUNCTION 1. 01A SINGLE FAMILY 2. 3. 4. 5.			
2.L. NO. ORANCILLARY STRUCTURES 0	2.M. RESOURCE TYPE ☒ BUILDING ☐ SITE ☐ STRUCTURE ☐ OBJECT	2.N STORIES 1. 2 2. 3.	
2.O. STRUCTURAL SYSTEM wu wood, undetermined 1. ~~PR PLATFORM FRA~~ME	2.P. EXTERIOR WALL MATERIALS 1. 61 STUCCO	2.Q. OTHER MATERIALS 1. 20 WOOD 3.	
2.	2.	2. 4.	
2.R. ROOF SHAPES 1. GB GABLE	2.S. ROOF MATERIALS 1. 63 ASPHALT SHINGLES	2.T. ROOF FEATURES 1. 4.	
2.	2.	2.	2.U. FOUNDATION MATERIALS 1. 65 CONCRETE
3.	3.	3	2.
2.V. PORCHES 1. TQ THREE-QUARTER / GLAZED 2. MS MULTI-STORY / REAR 3.			2.W. PLAN SQ SQUARE
FURTHER DESCRIPTION REAR MULTI-STORY PORCH ENCLOSED		DESCRIPTION OF ENVIRONMENT AND OUTBUILDINGS	
SOURCES OF INFORMATION ☐ (SEE CONTINUATION SHEET)	PREPARED BY DEBBIE SHEALS	ORGANIZATION	DATE 6-8-93

MISSOURI HISTORIC BUILDING INVENTORY FORM - CONTINUATION SHEET

REFERENCE NUMBER	A. HISTORIC NAME	B. COUNTY	C. ADDRESS
	SOARS, F.L., HOUSE	BOONE	Rosemary 1516 COLUMBIA

RENTED ROOMS
TWO KITCHENS 2 1/2 BATHS
MORE BOARDING HOUSE THAN MULTI-UNIT

CURRENT CONDITION ☐ EXCELLENT ☒ GOOD ☐ FAIR ☐ POOR

DO ALTERATIONS AFFFECT INTEGRITY? ☐ YES ☒ NO ☒ POSSIBLY

PROPERTY IS : OWNER OCCUPIED ☐ YES
RENTED TO A FAMILY ☐ YES

RENTED TO MULTIPLE UNRELATED TENANTS? ☒ YES NUMBER OF TENANTS 6

ARE THERE MULTIPLE UNITS IN ONE BUILDING:
A. AS BUILT ☐ YES # OF UNITS
B. CONVERTED ☐ YES # OF UNITS

SIGNIFICANCE

MISSOURI HISTORIC BUILDING INVENTORY FORM - CONTINUATION SHEET

REFERENCE NUMBER	A. HISTORIC NAME	B. COUNTY	C. ADDRESS
	SOARS, F.L., HOUSE	BOONE	ROSEMARY 1516 COLUMBIA

HISTORIC RESIDENTS

Rosemary 1516

1926: S M Clemison, Railroad
1928: F L Sours, Railroad Conductor
1930: F L Sours, Railroad Conductor
1933: F L Sours, Railroad Conductor
1936: F L Sours, Railroad Conductor
1940: F L Sours, Railroad Conductor

SOURCES OF INFORMATION

Columbia City Directory 1907. Quincy, Illinois: R.E.Hackman Publisher, 1907.

Columbia City Directory 1909. Quincy, Illinois: R.E.Hackman Publisher, 1909.

Columbia City Directory 1911-12. Quincy, Illinois: R.E.Hackman Publisher, 1912.

Columbia City Directory 1915. Quincy, Illinois: R.E.Hackman Publisher, 1915.

Columbia City Directory 1917. Quincy, Illinois: R.E.Hackman Publisher, 1917.

Columbia and Boone County Directory 1923. E.W. Stephens Publishing Co. 1923.

Columbia, Missouri City Directory1925-1926. Danville, Illinois: Heber page Directroy Company, 1926

Columbia, Missouri City Directory 1927. St. Louis, Mo: R.L. Polk & Co, 1927.

Columbia, Missouri City Directory 1930-31. Columbia, Mo.: James Directory co., 1931.

Directory of Columbia, Mo. and Boone County 1933. Columbia, Mo.: Herald-Statesman Publishing Co., 1933.

City Directory Columbia, Mo. and Boone County 1936. Quincy, Illinois: Artkraft Directory Publishers, Inc., 1936.

Polk's Columbia (Boone County, Mo.) City Directory 1940. Kansas City: R. L. Polk & Co., 1940.

Sanborn Map Columbia, Missouri 1925, # 23. New York: Sanborn Map Company, 1925.

Sanborn Map Columbia, Missouri,1931, # 39. New York: Sanborn Map Company, 1931.



BO-AS-003-071

REFERENCE NUMBER	A. HISTORIC NAME
93BO 0080	HELM, CHARLES A. , HOUSE
B. COUNTY	**C. OTHER NAME(S)**
BOONE	

D. ADDRESS	E. CITY	F. VICINITY	G. RESTRICTED	H. ACREAGE
ROSEMARY 1517	COLUMBIA	☐ VICINITY		

I. SECTION	J. TOWNSHIP	K. RANGE	L. SPAINISH LAND GRANT	M. QUARTER SECTIONS	N. OWNERSHIP
					☒ PRIVATE ☐ LOCAL ☐ STATE ☐ FEDERAL ☐ MIX

O. AGENCY(S)

P. UTM ZONE	EASTING	NORTHING	USGS QUADRANGLE	Q. AREA(S) OF SIGNIFICANCE/CONTEXT(S)
1.			COLUMBIA	1. 030 ARCHITECTURE
2.				2. 280 SOCIAL HISTORY
3.				3. 070 community planning
4.				4.

R. SIGNIFICANT PERSON(s)
1.
2.
3.

S. SIGNIFICANT EVENT DATE(S)
1.
2.

T. SIGNIFICANCE

☐ SEE CONTINUATION SHEET

MO 780-1257 (5-92)

MISSOURI DEPARTMENT OF NATURAL RESOURCES
HISTORIC PRESERVATION PROGRAM

P.O. BOX 176
JEFFERSSON CITY, MO 65102

2.A.ARCHITECT/BUILDER/DESIGNER/ENGINEER 1. 2. 3.			
2.B. ARCHITECTURAL STYLE		2.C. VERNACULAR TYPE 01 AMERICAN FOURSQUARE	
2.D. CONSTRUCTION DATE CIRCA. 1915	2.E. ALTERATION DATE 1. 0000 2. 3. 4. 5.		
2.F. RECONSTRUCTION DATE	2.G. DATE MOVED	2.H. DESTRUCTION DATE	2.I. OWNER'S NAME & ADDRESS JAMES & JOYCE HALL 65202 COLUMBIA MO
2.J. HISTORIC FUNCTION 1. 01 DOMESTIC 2. 3. 4. 5.			
2.K. HISTORIC SUBFUNCTION 1. 01A SINGLE FAMILY 2. 3. 4. 5.			
2.L. NO. OF ANCILLARY STRUCTURES 0	2.M. RESOURCE TYPE ☒ BUILDING ☐ SITE ☐ STRUCTURE ☐ OBJECT	2.N STORIES 1. 2 1/2 2. 3.	
2.O. STRUCTURAL SYSTEM 1. ~~PR PLATFORM FRAME~~ WW wood, unfinished	2.P. EXTERIOR WALL MATERIALS 1. 30 BRICK	2.Q. OTHER MATERIALS 1. 20 WOOD 3.	
2.	2. 92 VINYL	2. 4.	
2.R. ROOF SHAPES 1. HP HIPPED	2.S. ROOF MATERIALS 1. 63 ASPHALT SHINGLES	2.T. ROOF FEATURES 1. DR DORMER 4.	
2.	2.	2.	2.U. FOUNDATION MATERIALS 1. 65 CONCRETE
3.	3.	3	2.
2.V. PORCHES 1. SI SIDE 2. SL SLEEPING / TWO STORY 3.			2.W. PLAN SQ SQUARE
FURTHER DESCRIPTION 2 STORY SLEEPING PORCH ON EAST SIDE NOW ENCLOSED / VINYL SIDING THREE UNITS		DESCRIPTION OF ENVIRONMENT AND OUTBUILDINGS	
SOURCES OF INFORMATION ☐ (SEE CONTINUATION SHEET)	PREPARED BY DEBBIE SHEALS	ORGANIZATION	DATE 6-8-93

MISSOURI HISTORIC BUILDING INVENTORY FORM - CONTINUATION SHEET

REFERENCE NUMBER	A. HISTORIC NAME	B. COUNTY	C. ADDRESS
	HELM, CHARLES A., HOUSE	BOONE	Rosemary 1517 COLUMBIA

UN INHABITATED

CURRENT CONDITION ☐ EXCELLENT ☐ GOOD ☒ FAIR ☐ POOR

DO ALTERATIONS AFFFECT INTEGRITY? ☐ YES ☐ NO ☒ POSSIBLY

INTERIOR CURRENTLY GUTTED
APPEARS TO BE IN THE PROCESS OF REHAB (PROBABLY STALLED)

PROPERTY IS : OWNER OCCUPIED ☐ YES
RENTED TO A FAMILY ☐ YES

RENTED TO MULTIPLE
UNRELATED TENANTS? ☐ YES NUMBER OF TENANTS ☐

ARE THERE MULTIPLE UNITS IN ONE BUILDING:
A. AS BUILT ☐ YES # OF UNITS ☐

B. CONVERTED ☐ YES # OF UNITS ☐

SIGNIFICANCE

REFERENCE NUMBER	A. HISTORIC NAME	B. COUNTY	C. ADDRESS
	HELM, CHARLES A., HOUSE	BOONE	ROSEMARY 1517 COLUMBIA

HISTORIC RESIDENTS

Rosemary 1517

1915: E D Bewick, Contractor
1917: E D Bewick, Contractor
1923: Charles A Helm, Mu Teacher Agriculture
1926: Charles A Helm, Mu Associate Professor Field Crops
1928: Charles A Helm, Mu Associate Professor Field Crops
1930: Charles A Helm, Mu Associate Professor Ag Field Crops
1933: Charles A Helm, Mu Associate Professor Ag Field Crops
1936: Charles A Helm, Mu Associate Professor Ag Field Crops
1940: Charles A Helm, Mu Associate Professor Ag Field Crops

SOURCES OF INFORMATION

Columbia City Directory 1907. Quincy, Illinois: R.E.Hackman Publisher, 1907.

Columbia City Directory 1909. Quincy, Illinois: R.E.Hackman Publisher, 1909.

Columbia City Directory 1911-12. Quincy, Illinois: R.E.Hackman Publisher, 1912.

Columbia City Directory 1915. Quincy, Illinois: R.E.Hackman Publisher, 1915.

Columbia City Directory 1917. Quincy, Illinois: R.E.Hackman Publisher, 1917.

Columbia and Boone County Directory 1923. E.W. Stephens Publishing Co. 1923.

Columbia, Missouri City Directory1925-1926. Danville, Illinois: Heber page Directroy Company, 1926

Columbia, Missouri City Directory 1927. St. Louis, Mo: R.L. Polk & Co, 1927.

Columbia, Missouri City Directory 1930-31. Columbia, Mo.: James Directory co., 1931.

Directory of Columbia, Mo. and Boone County 1933. Columbia, Mo.: Herald-Statesman Publishing Co., 1933.

City Directory Columbia, Mo. and Boone County 1936. Quincy, Illinois: Artkraft Directory Publishers, Inc., 1936.

Polk's Columbia (Boone County, Mo.) City Directory 1940. Kansas City: R. L. Polk & Co., 1940.

Sanborn Map Columbia, Missouri,1925, # 23. New York: Sanborn Map Company, 1925.

Sanborn Map Columbia, Missouri,1931, # 39. New York: Sanborn Map Company, 1931.



BO-AS-003-072

REFERENCE NUMBER	A. HISTORIC NAME
93BO 0081	NICHOLSON, JOHN F., HOUSE
B. COUNTY	**C. OTHER NAME(S)**
BOONE	

D. ADDRESS	E. CITY	F. VICINITY	G. RESTRICTED	H. ACREAGE
Ross 1401	COLUMBIA	☐ VICINITY		

I. SECTION	J. TOWNSHIP	K. RANGE	L. SPAINISH LAND GRANT	M. QUARTER SECTIONS	N. OWNERSHIP
					☒ PRIVATE ☐ LOCAL ☐ STATE ☐ FEDERAL ☐ MIX

O. AGENCY(S)

P. UTM ZONE	EASTING	NORTHING	USGS QUADRANGLE	Q. AREA(S) OF SIGNIFICANCE/CONTEXT(S)
1.			COLUMBIA	1. 030 ARCHITECTURE
2.				2. 280 SOCIAL HISTORY
3.				3. 070 community planning
4.				4.

R. SIGNIFICANT PERSON(s)	T. SIGNIFICANCE
1.	
2.	
3.	
S. SIGNIFICANT EVENT DATE(S)	
1.	
2.	☐ SEE CONTINUATION SHEET

MO 780-1257 (5-92)

MISSOURI DEPARTMENT OF NATURAL RESOURCES
HISTORIC PRESERVATION PROGRAM

P.O. BOX 176
JEFFERSSON CITY, MO 65102

2.A. ARCHITECT/BUILDER/DESIGNER/ENGINEER 1. 2. 3.			
2.B. ARCHITECTURAL STYLE			2.C. VERNACULAR TYPE 01 AMERICAN FOURSQUARE
2.D. CONSTRUCTION DATE CIRCA. 1928	2.E. ALTERATION DATE 1. 0000 2. 3. 4. 5.		
2.F. RECONSTRUCTION DATE	2.G. DATE MOVED	2.H. DESTRUCTION DATE	2.I. OWNER'S NAME & ADDRESS RANDOLPH E & CAROL 65201 COLUMBIA MO
2.J. HISTORIC FUNCTION 1. 01 DOMESTIC 2. 3. 4. 5.			
2.K. HISTORIC SUBFUNCTION 1. 01A SINGLE FAMILY 2. 3. 4. 5.			
2.L. NO. OF ANCILLARY STRUCTURES 0	2.M. RESOURCE TYPE ☒ BUILDING ☐ SITE ☐ STRUCTURE ☐ OBJECT	2.N STORIES 1. 2 2. 3.	
2.O. STRUCTURAL SYSTEM 1. ~~PR PLATFORM FRAME~~ WW wood, undetermined	2.P. EXTERIOR WALL MATERIALS 1. 61 STUCCO	2.Q. OTHER MATERIALS 1. 20 WOOD 3. 92 VINYL SOFFITS	
2.	2.	2. 92 VINYL SIDING 4.	
2.R. ROOF SHAPES 1. HP HIPPED	2.S. ROOF MATERIALS 1. 63 ASPHALT SHINGLES	2.T. ROOF FEATURES 1. 4.	
2. GB GABLE	2.	2.	2.U. FOUNDATION MATERIALS 1. 65 CONCRETE
3. SD SHED	3.	3	2. 61 STUCCO
2.V. PORCHES 1. TQ THREE-QUARTER	2. MS MULTI-STORY REAR	3.	2.W. PLAN SQ SQUARE
FURTHER DESCRIPTION		DESCRIPTION OF ENVIRONMENT AND OUTBUILDINGS	
SOURCES OF INFORMATION ☐ (SEE CONTINUATION SHEET)	PREPARED BY DEBBIE SHEALS	ORGANIZATION	DATE 10-7-93

MISSOURI HISTORIC BUILDING INVENTORY FORM - CONTINUATION SHEET

REFERENCE NUMBER	A. HISTORIC NAME	B. COUNTY	C. ADDRESS
	NICHOLSON, JOHN F., HOUSE	BOONE	Ross 1401 COLUMBIA

JOHN F NICHOLSON WAS THE STATE EXTENSION AGENT FOR MU

CURRENT CONDITION ☐ EXCELLENT ☐ GOOD ☒ FAIR ☐ POOR

DO ALTERATIONS AFFFECT INTEGRITY? ☐ YES ☐ NO ☒ POSSIBLY

FRONT PORCH AND REAR HAVE BEEN POORLY ENCLOSED BUT ARE REVERSIBLE

PROPERTY IS : OWNER OCCUPIED ☐ YES

RENTED TO A FAMILY ☐ YES

RENTED TO MULTIPLE UNRELATED TENANTS? ☒ YES NUMBER OF TENANTS 5

ARE THERE MULTIPLE UNITS IN ONE BUILDING:

A. AS BUILT ☐ YES # OF UNITS

B. CONVERTED ☐ YES # OF UNITS

SIGNIFICANCE

MISSOURI HISTORIC BUILDING INVENTORY FORM - CONTINUATION SHEET

REFERENCE NUMBER	A. HISTORIC NAME	B. COUNTY	C. ADDRESS
	NICHOLSON, JOHN F., HOUSE	BOONE	ROSS 1401 COLUMBIA

HISTORIC RESIDENTS

Ross 1401

1926: John F Nicholson, Mu Associate Professor State Extension Agent
1928: John F Nicholson, Mu Associate Professor State Extension Agent
1930: John F Nicholson, Mu Professor State Extension Agent
1933: John F Nicholson, Mu Professor State Extension Agent
1936: Ernest M Funk, Mu Professor Ag Poultry Husbandry
1940: Ernest M Funk, Mu Associate Professor

SOURCES OF INFORMATION

Columbia City Directory 1907. Quincy, Illinois: R.E.Hackman Publisher, 1907.

Columbia City Directory 1909. Quincy, Illinois: R.E.Hackman Publisher, 1909.

Columbia City Directory 1911-12. Quincy, Illinois: R.E.Hackman Publisher, 1912.

Columbia City Directory 1915. Quincy, Illinois: R.E.Hackman Publisher, 1915.

Columbia City Directory 1917. Quincy, Illinois: R.E.Hackman Publisher, 1917.

Columbia and Boone County Directory 1923. E.W. Stephens Publishing Co. 1923.

Columbia, Missouri City Directory 1925-1926. Danville, Illinois: Heber page Directroy Company, 1926

Columbia, Missouri City Directory 1927. St. Louis, Mo: R.L. Polk & Co, 1927.

Columbia, Missouri City Directory 1930-31. Columbia, Mo.: James Directory co., 1931.

Directory of Columbia, Mo. and Boone County 1933. Columbia, Mo.: Herald-Statesman Publishing Co., 1933.

City Directory Columbia, Mo. and Boone County 1936. Quincy, Illinois: Artkraft Directory Publishers, Inc., 1936.

Polk's Columbia (Boone County, Mo.) City Directory 1940. Kansas City: R. L. Polk & Co., 1940.

Sanborn Map Columbia, Missouri.1925, # 23. New York: Sanborn Map Company, 1925.

Sanborn Map Columbia, Missouri.1931, # 39. New York: Sanborn Map Company, 1931.



BO-AS-003-073

REFERENCE NUMBER	A. HISTORIC NAME
93BO 0082	HOLTON, ERNEST, HOUSE
B. COUNTY	**C. OTHER NAME(S)**
BOONE	

D. ADDRESS	E. CITY	F. VICINITY	G. RESTRICTED	H. ACREAGE
Ross 1402	COLUMBIA	☐ VICINITY		

I. SECTION	J. TOWNSHIP	K. RANGE	L. SPAINISH LAND GRANT	M. QUARTER SECTIONS	N. OWNERSHIP
					☒ PRIVATE ☐ LOCAL ☐ STATE ☐ FEDERAL ☐ MIX

O. AGENCY(S)

P. UTM ZONE	EASTING	NORTHING	USGS QUADRANGLE	Q. AREA(S) OF SIGNIFICANCE/CONTEXT(S)
1.			COLUMBIA	1. 030 ARCHITECTURE
2.				2. 280 SOCIAL HISTORY
3.				3. 070 community planning
4.				4.

R. SIGNIFICANT PERSON(s)	T. SIGNIFICANCE
1.	
2.	
3.	
S. SIGNIFICANT EVENT DATE(S)	
1.	
2.	☐ SEE CONTINUATION SHEET

MO 780-1257 (5-92)

MISSOURI DEPARTMENT OF NATURAL RESOURCES
HISTORIC PRESERVATION PROGRAM

P.O. BOX 176
JEFFERSSON CITY, MO 65102

2.A.ARCHITECT/BUILDER/DESIGNER/ENGINEER 1. 2. 3.			
2.B. ARCHITECTURAL STYLE			2.C. VERNACULAR TYPE 01 AMERICAN FOURSQUARE
2.D. CONSTRUCTION DATE CIRCA. 1926	2.E. ALTERATION DATE 1. MODERN REAR 2000 PORCH ENCLOSURE 2. 3. 4. 5.		
2.F. RECONSTRUCTION DATE	2.G. DATE MOVED	2.H. DESTRUCTION DATE	2.I. OWNER'S NAME & ADDRESS RANDOLPH E & W ADAMS 65201 COLUMBIA MO
2.J. HISTORIC FUNCTION 1. 01 DOMESTIC 2. 3. 4. 5.			
2.K. HISTORIC SUBFUNCTION 1. 01A SINGLE FAMILY 2. 3. 4. 5.			
2.L. NO. OF ANCILLARY STRUCTURES 0	2.M. RESOURCE TYPE ☒ BUILDING ☐ SITE ☐ STRUCTURE ☐ OBJECT		2.N STORIES 1. 2 2. 3.
2.O. STRUCTURAL SYSTEM 1. ~~PR PLATFORM FRAME~~ WW wood, undetermined	2.P. EXTERIOR WALL MATERIALS 1. 30 BRICK	2.Q. OTHER MATERIALS 1. 20 WOOD 3.	
2.	2.	2. 4.	
2.R. ROOF SHAPES 1. HP HIPPED	2.S. ROOF MATERIALS 1. 63 ASPHALT SHINGLES	2.T. ROOF FEATURES 1. 4.	
2.	2.	2.	2.U. FOUNDATION MATERIALS 1. 65 CONCRETE
3.	3.	3	2. 61 STUCCO
2.V. PORCHES 1. TQ THREE-QUARTER	2. SI SIDE	3. MS MULTI-STORY IN REAR / ENCLOSED	2.W. PLAN SQ SQUARE
FURTHER DESCRIPTION		DESCRIPTION OF ENVIRONMENT AND OUTBUILDINGS	
SOURCES OF INFORMATION ☐ (SEE CONTINUATION SHEET)	PREPARED BY DEBBIE SHEALS	ORGANIZATION	DATE 9-30-93

MISSOURI HISTORIC BUILDING INVENTORY FORM - CONTINUATION SHEET

REFERENCE NUMBER	A. HISTORIC NAME	B. COUNTY	C. ADDRESS
	HOLTON, ERNEST, HOUSE	BOONE	Ross 1402 COLUMBIA

CURRENT CONDITION ☐ EXCELLENT ☒ GOOD ☐ FAIR ☐ POOR

DO ALTERATIONS AFFFECT INTEGRITY? ☐ YES ☐ NO ☒ POSSIBLY

PROPERTY IS : OWNER OCCUPIED ☐ YES

RENTED TO A FAMILY ☐ YES

RENTED TO MULTIPLE UNRELATED TENANTS? ☐ YES NUMBER OF TENANTS ☐

ARE THERE MULTIPLE UNITS IN ONE BUILDING:

A. AS BUILT ☐ YES # OF UNITS ☐

B. CONVERTED ☒ YES # OF UNITS 7

SIGNIFICANCE

MISSOURI HISTORIC BUILDING INVENTORY FORM - CONTINUATION SHEET

REFERENCE NUMBER	A. HISTORIC NAME	B. COUNTY	C. ADDRESS
	HOLTON, ERNEST, HOUSE	BOONE	ROSS 1402 COLUMBIA

HISTORIC RESIDENTS

Ross 1402

1926: W B Mcgregor,
1928: Thomas M Scott, Traveling Salesman
1930: Thomas M Scott, Salesman
1933: Ernest Holton, Road Work
1936: Ernest Holton, Spec Road Work
1940: Ernest Holton, Painter

SOURCES OF INFORMATION

Columbia City Directory 1907. Quincy, Illinois: R.E.Hackman Publisher, 1907.

Columbia City Directory 1909. Quincy, Illinois: R.E.Hackman Publisher, 1909.

Columbia City Directory 1911-12. Quincy, Illinois: R.E.Hackman Publisher, 1912.

Columbia City Directory 1915. Quincy, Illinois: R.E.Hackman Publisher, 1915.

Columbia City Directory 1917. Quincy, Illinois: R.E.Hackman Publisher, 1917.

Columbia and Boone County Directory 1923. E.W. Stephens Publishing Co. 1923.

Columbia, Missouri City Directory1925-1926. Danville, Illinois: Heber page Directroy Company, 1926

Columbia, Missouri City Directory 1927. St. Louis, Mo: R.L. Polk & Co, 1927.

Columbia, Missouri City Directory 1930-31. Columbia, Mo.: James Directory co., 1931.

Directory of Columbia, Mo. and Boone County 1933. Columbia, Mo.: Herald-Statesman Publishing Co., 1933.

City Directory Columbia, Mo. and Boone County 1936. Quincy, Illinois: Artkraft Directory Publishers, Inc., 1936.

Polk's Columbia (Boone County, Mo.) City Directory 1940. Kansas City: R. L. Polk & Co., 1940.

Sanborn Map Columbia, Missouri.1925. # 23. New York: Sanborn Map Company, 1925.

Sanborn Map Columbia, Missouri.1931. # 39. New York: Sanborn Map Company, 1931.

VE A
NOT
A BUCK

BO-AS-003-074

REFERENCE NUMBER	A. HISTORIC NAME
93BO 0083	NAYLOR, FRANK, HOUSE
B. COUNTY	**C. OTHER NAME(S)**
BOONE	

D. ADDRESS	E. CITY	F. VICINITY	G. RESTRICTED	H. ACREAGE
Ross 1403	COLUMBIA	☐ VICINITY		

I. SECTION	J. TOWNSHIP	K. RANGE	L. SPAINISH LAND GRANT	M. QUARTER SECTIONS	N. OWNERSHIP
					☒ PRIVATE ☐ LOCAL ☐ STATE ☐ FEDERAL ☐ MIX

O. AGENCY(S)

P. UTM ZONE	EASTING	NORTHING	USGS QUADRANGLE	Q. AREA(S) OF SIGNIFICANCE/CONTEXT(S)
1.			COLUMBIA	1. 030 ARCHITECTURE
2.				2. 280 SOCIAL HISTORY
3.				3. 070 community planning
4.				4.

R. SIGNIFICANT PERSON(s)
1.
2.
3.

S. SIGNIFICANT EVENT DATE(S)
1.
2.

T. SIGNIFICANCE

☐ SEE CONTINUATION SHEET

MO 780-1257 (5-92)

MISSOURI DEPARTMENT OF NATURAL RESOURCES
HISTORIC PRESERVATION PROGRAM

P.O. BOX 176
JEFFERSSON CITY, MO 65102

2.A. ARCHITECT/BUILDER/DESIGNER/ENGINEER 1. 2. 3.			
2.B. ARCHITECTURAL STYLE ~~65 BUNGALOW~~		2.C. VERNACULAR TYPE 22 BUNGALOW/BUNGALOID	
2.D. CONSTRUCTION DATE CIRCA. 1923	2.E. ALTERATION DATE 1. 2. 3. 4. 5.		
2.F. RECONSTRUCTION DATE	2.G. DATE MOVED	2.H. DESTRUCTION DATE	2.I. OWNER'S NAME & ADDRESS FRANK NAYLOR 65205 COLUMBIA MO
2.J. HISTORIC FUNCTION 1. 01 DOMESTIC 2. 3. 4. 5.			
2.K. HISTORIC SUBFUNCTION 1. 01A SINGLE FAMILY 2. 3. 4. 5.			
2.L. NO. OF ANCILLARY STRUCTURES [0]	2.M. RESOURCE TYPE ☒ BUILDING ☐ SITE ☐ STRUCTURE ☐ OBJECT	2.N STORIES 1. [1] 2. [ ] 3. [ ]	
2.O. STRUCTURAL SYSTEM 1. ~~PR PLATFORM FRAME~~ WU wood, undetermined	2.P. EXTERIOR WALL MATERIALS 1. 30 BRICK	2.Q. OTHER MATERIALS 1. 20 WOOD 3.	
2.	2.	2. 4.	
2.R. ROOF SHAPES 1. GB GABLE	2.S. ROOF MATERIALS 1. 63 ASPHALT SHINGLES	2.T. ROOF FEATURES 1. 4.	
2.	2.	2.	2.U. FOUNDATION MATERIALS 1. 65 CONCRETE
3.	3.	3	2. 61 STUCCO
2.V. PORCHES 1. FU FULL FRONT 2. 3.			2.W. PLAN RC RECTANGLE
FURTHER DESCRIPTION		DESCRIPTION OF ENVIRONMENT AND OUTBUILDINGS	
SOURCES OF INFORMATION ☐ (SEE CONTINUATION SHEET)	PREPARED BY DEBBIE SHEALS	ORGANIZATION	DATE 9-30-93

MISSOURI HISTORIC BUILDING INVENTORY FORM - CONTINUATION SHEET

REFERENCE NUMBER	A. HISTORIC NAME	B. COUNTY	C. ADDRESS
	NAYLOR, FRANK, HOUSE	BOONE	Ross 1403 COLUMBIA

HOUSE IN SAME FAMILY
THE NAYLORS, FRANK AND CHARLIE, WERE CONTRACTORS
BUILT HOUSE IN 1923-24

CURRENT CONDITION ☒ EXCELLENT ☐ GOOD ☐ FAIR ☐ POOR

DO ALTERATIONS AFFFECT INTEGRITY? ☐ YES ☒ NO ☐ POSSIBLY

PROPERTY IS : OWNER OCCUPIED ☒ YES
RENTED TO A FAMILY ☐ YES

RENTED TO MULTIPLE
UNRELATED TENANTS? ☐ YES NUMBER OF TENANTS ☐

ARE THERE MULTIPLE UNITS IN ONE BUILDING:
A. AS BUILT ☐ YES # OF UNITS ☐

B. CONVERTED ☐ YES # OF UNITS ☐

SIGNIFICANCE

MISSOURI HISTORIC BUILDING INVENTORY FORM - CONTINUATION SHEET

REFERENCE NUMBER	A. HISTORIC NAME	B. COUNTY	C. ADDRESS
	NAYLOR, FRANK, HOUSE	BOONE	ROSS 1403 COLUMBIA

HISTORIC RESIDENTS

Ross 1403

1926: Frank Naylor, Contractor
1928: Frank Naylor, Contractor
1930: Frank Naylor, Contractor
1933: Frank Naylor, Contractor
1936: Frank Naylor, Contractor
1940: Frank Naylor, Contractor

SOURCES OF INFORMATION

Columbia City Directory 1907. Quincy, Illinois: R.E.Hackman Publisher, 1907.

Columbia City Directory 1909. Quincy, Illinois: R.E.Hackman Publisher, 1909.

Columbia City Directory 1911-12. Quincy, Illinois: R.E.Hackman Publisher, 1912.

Columbia City Directory 1915. Quincy, Illinois: R.E.Hackman Publisher, 1915.

Columbia City Directory 1917. Quincy, Illinois: R.E.Hackman Publisher, 1917.

Columbia and Boone County Directory 1923. E.W. Stephens Publishing Co. 1923.

Columbia, Missouri City Directory1925-1926. Danville, Illinois: Heber page Directroy Company, 1926

Columbia, Missouri City Directory 1927. St. Louis, Mo: R.L. Polk & Co, 1927.

Columbia, Missouri City Directory 1930-31. Columbia, Mo.: James Directory co., 1931.

Directory of Columbia, Mo. and Boone County 1933. Columbia, Mo.: Herald-Statesman Publishing Co., 1933.

City Directory Columbia, Mo. and Boone County 1936. Quincy, Illinois: Artkraft Directory Publishers, Inc., 1936.

Polk's Columbia (Boone County, Mo.) City Directory 1940. Kansas City: R. L. Polk & Co., 1940.

Sanborn Map Columbia, Missouri.1925, # 23. New York: Sanborn Map Company, 1925.

Sanborn Map Columbia, Missouri.1931, # 39. New York: Sanborn Map Company, 1931.

BO-AS-003-015

REFERENCE NUMBER	A. HISTORIC NAME
93BO 0084	DYSART, WILLIAM P. JR, HOUSE
B. COUNTY	**C. OTHER NAME(S)**
BOONE	

D. ADDRESS	E. CITY	F. VICINITY	G. RESTRICTED	H. ACREAGE
Ross 1404	COLUMBIA	☐ VICINITY		

I. SECTION	J. TOWNSHIP	K. RANGE	L. SPAINISH LAND GRANT	M. QUARTER SECTIONS	N. OWNERSHIP
					☒ PRIVATE ☐ LOCAL ☐ STATE ☐ FEDERAL ☐ MIX

O. AGENCY(S)

P. UTM ZONE	EASTING	NORTHING	USGS QUADRANGLE	Q. AREA(S) OF SIGNIFICANCE/CONTEXT(S)
1.			COLUMBIA	1. 030 ARCHITECTURE
2.				2. 280 SOCIAL HISTORY
3.				3. 070 community planning
4.				4.

R. SIGNIFICANT PERSON(s)
1.
2.
3.

S. SIGNIFICANT EVENT DATE(S)
1.
2.

T. SIGNIFICANCE

☐ SEE CONTINUATION SHEET

MO 780-1257 (5-92)

MISSOURI DEPARTMENT OF NATURAL RESOURCES
HISTORIC PRESERVATION PROGRAM

P.O. BOX 176
JEFFERSSON CITY, MO 65102

2.A.ARCHITECT/BUILDER/DESIGNER/ENGINEER 1.	2.	3.		
2.B. ARCHITECTURAL STYLE			2.C. VERNACULAR TYPE 01 AMERICAN FOURSQUARE	
2.D. CONSTRUCTION DATE CIRCA. 1923	2.E. ALTERATION DATE 1. 0000	2.	3.	4. 5.
2.F. RECONSTRUCTION DATE	2.G. DATE MOVED	2.H. DESTRUCTION DATE	2.I. OWNER'S NAME & ADDRESS ALISON L BOND, TRUSTEE 63011 TOWN & MO	
2.J. HISTORIC FUNCTION 1. 01 DOMESTIC	2.	3.	4.	5.
2.K. HISTORIC SUBFUNCTION 1. 01A SINGLE FAMILY	2. 01B MULTIPLE DWELLING	3.	4.	5.
2.L. NO. OF ANCILLARY STRUCTURES 0	2.M. RESOURCE TYPE ☒ BUILDING ☐ SITE ☐ STRUCTURE ☐ OBJECT		2.N STORIES 1. 2	2. 3.
2.O. STRUCTURAL SYSTEM 1. ~~PR PLATFORM FRAME~~ WW wood, undetermined	2.P. EXTERIOR WALL MATERIALS 1. 92 VINYL	2.Q. OTHER MATERIALS 1. 20 WOOD	3.	
2.	2.	2.	4.	
2.R. ROOF SHAPES 1. HP HIPPED	2.S. ROOF MATERIALS 1. 63 ASPHALT SHINGLES	2.T. ROOF FEATURES 1.	4.	
2. GB GABLE	2.	2.		2.U. FOUNDATION MATERIALS 1. 65 CONCRETE
3.	3.	3		2. 61 STUCCO
2.V. PORCHES 1. OH ONE-HALF	2. REAR	3.		2.W. PLAN SQ SQUARE
FURTHER DESCRIPTION		DESCRIPTION OF ENVIRONMENT AND OUTBUILDINGS		
SOURCES OF INFORMATION ☐ (SEE CONTINUATION SHEET)	PREPARED BY DEBBIE SHEALS	ORGANIZATION		DATE 9-30-93

MISSOURI HISTORIC BUILDING INVENTORY FORM - CONTINUATION SHEET

REFERENCE NUMBER	A. HISTORIC NAME	B. COUNTY	C. ADDRESS
	DYSART, WILLIAM P. Jr, HOUSE	BOONE	Ross 1404 COLUMBIA

OWNED BY THE PARENTS OF ONE TENANT
WELL MAINTAINED
WM DYSART WAS A PHYSICIAN

CURRENT CONDITION ☒ EXCELLENT ☒ GOOD ☐ FAIR ☐ POOR

DO ALTERATIONS AFFFECT INTEGRITY? ☐ YES ☐ NO ☒ POSSIBLY

NEW VINYL SIDING

PROPERTY IS : OWNER OCCUPIED ☐ YES
RENTED TO A FAMILY ☐ YES

RENTED TO MULTIPLE UNRELATED TENANTS? ☒ YES NUMBER OF TENANTS 3

ARE THERE MULTIPLE UNITS IN ONE BUILDING:
A. AS BUILT ☐ YES # OF UNITS
B. CONVERTED ☐ YES # OF UNITS

SIGNIFICANCE

MISSOURI HISTORIC BUILDING INVENTORY FORM - CONTINUATION SHEET

REFERENCE NUMBER	A. HISTORIC NAME	B. COUNTY	C. ADDRESS
	DYSART, WILLIAM P. Jr, HOUSE	BOONE	ROSS 1404 COLUMBIA

HISTORIC RESIDENTS

Ross 1404

1923: M M Jones, Mu Professor Agriculture
1926: M M Jones, Mu Assistant Professor Ag Eng.
1928: Wm P Dysart, Physician
1930: Wm P Dysart, Physician
1933: Wm P Dysart, Physician
1936: Wm P Dysart, Physician
1940: Wm P Dysart, Physician

SOURCES OF INFORMATION

Columbia City Directory 1907. Quincy, Illinois: R.E.Hackman Publisher, 1907.

Columbia City Directory 1909. Quincy, Illinois: R.E.Hackman Publisher, 1909.

Columbia City Directory 1911-12. Quincy, Illinois: R.E.Hackman Publisher, 1912.

Columbia City Directory 1915. Quincy, Illinois: R.E.Hackman Publisher, 1915.

Columbia City Directory 1917. Quincy, Illinois: R.E.Hackman Publisher, 1917.

Columbia and Boone County Directory 1923. E.W. Stephens Publishing Co. 1923.

Columbia, Missouri City Directory 1925-1926. Danville, Illinois: Heber page Directroy Company, 1926

Columbia, Missouri City Directory 1927. St. Louis, Mo: R.L. Polk & Co, 1927.

Columbia, Missouri City Directory 1930-31. Columbia, Mo.: James Directory co., 1931.

Directory of Columbia, Mo. and Boone County 1933. Columbia, Mo.: Herald-Statesman Publishing Co., 1933.

City Directory Columbia, Mo. and Boone County 1936. Quincy, Illinois: Artkraft Directory Publishers, Inc., 1936.

Polk's Columbia (Boone County, Mo.) City Directory 1940. Kansas City: R. L. Polk & Co., 1940.

Sanborn Map Columbia, Missouri.1925, # 23. New York: Sanborn Map Company, 1925.

Sanborn Map Columbia, Missouri.1931, # 39. New York: Sanborn Map Company, 1931.


404

BO 18 003 076

REFERENCE NUMBER	A. HISTORIC NAME
93BO 0085	MOORE, FANNIE, HOUSE
B. COUNTY	C. OTHER NAME(S)
BOONE	

D. ADDRESS	E. CITY	F. VICINITY	G. RESTRICTED	H. ACREAGE
Ross 1406	COLUMBIA	☐ VICINITY		

I. SECTION	J. TOWNSHIP	K. RANGE	L. SPAINISH LAND GRANT	M. QUARTER SECTIONS	N. OWNERSHIP
					☒ PRIVATE ☐ LOCAL ☐ STATE ☐ FEDERAL ☐ MIX

O. AGENCY(S)

P. UTM ZONE	EASTING	NORTHING	USGS QUADRANGLE	Q. AREA(S) OF SIGNIFICANCE/CONTEXT(S)
1.			COLUMBIA	1. 030 ARCHITECTURE
2.				2. 280 SOCIAL HISTORY
3.				3. 070 community planning
4.				4.

R. SIGNIFICANT PERSON(s)
1.
2.
3.

S. SIGNIFICANT EVENT DATE(S)
1.
2.

T. SIGNIFICANCE

☐ SEE CONTINUATION SHEET

MO 780-1257 (5-92)

MISSOURI DEPARTMENT OF NATURAL RESOURCES
HISTORIC PRESERVATION PROGRAM

P.O. BOX 176
JEFFERSSON CITY, MO 65102

2.A.ARCHITECT/BUILDER/DESIGNER/ENGINEER 1. 2. 3.			
2.B. ARCHITECTURAL STYLE			2.C. VERNACULAR TYPE 59 RES. MULTI - FAMILY UNDETERMINED VERNACULAR AFFINITY
2.D. CONSTRUCTION DATE CIRCA. 1926	2.E. ALTERATION DATE 1. DDDD 2. 3. 4. 5.		
2.F. RECONSTRUCTION DATE	2.G. DATE MOVED	2.H. DESTRUCTION DATE	2.I. OWNER'S NAME & ADDRESS ALPHA PI DELTA 65202 COLUMBIA MO
2.J. HISTORIC FUNCTION 1. 01 DOMESTIC 2. 3. 4. 5.			
2.K. HISTORIC SUBFUNCTION 1. 01B MULTIPLE DWELLING 2. 3. 4. 5.			
2.L. NO. OF ANCILLARY STRUCTURES 0	2.M. RESOURCE TYPE ☒ BUILDING ☐ SITE ☐ STRUCTURE ☐ OBJECT	2.N STORIES 1. 2 1/2 2. 2 3.	
2.O. STRUCTURAL SYSTEM 1. ~~PR PLATFORM FRAME~~ WW WOOD. undetermined	2.P. EXTERIOR WALL MATERIALS 1. 30 BRICK	2.Q. OTHER MATERIALS 1. 20 WOOD 3.	
2.	2. 92 VINYL	2. 4.	
2.R. ROOF SHAPES 1. GB GABLE	2.S. ROOF MATERIALS 1. 63 ASPHALT SHINGLES	2.T. ROOF FEATURES 1. DR EYEBROW DORMER 4.	
2.	2.	2.	2.U. FOUNDATION MATERIALS 1. 65 CONCRETE
3.	3.	3	2. 61 STUCCO
2.V. PORCHES 1. R1 RECESSED-1 STORY	2. REAR PORCH	3. AW AWNING AT SIDE ENTRY	2.W. PLAN SQ SQUARE
FURTHER DESCRIPTION		DESCRIPTION OF ENVIRONMENT AND OUTBUILDINGS	
SOURCES OF INFORMATION ☐ (SEE CONTINUATION SHEET)	PREPARED BY DEBBIE SHEALS	ORGANIZATION	DATE 9-30-93

MISSOURI HISTORIC BUILDING INVENTORY FORM - CONTINUATION SHEET

REFERENCE NUMBER	A. HISTORIC NAME	B. COUNTY	C. ADDRESS
	MOORE, FANNIE, HOUSE	BOONE	Ross 1406 COLUMBIA

MAY HAVE HAD FEWER UNITS
WAS ALWAYS MULTI-UNIT
FANNIE MOORE OWNER 1925-40+
MRS. MCDERMOT BOUGHT FROM MRS. MOORE
1931 FANNIE MOORE HAD 1 ROOM APT WITH KITCHEN PRIVILEGES $35.00 A MONTH (VERY EXPENSIVE)

CURRENT CONDITION ☐ EXCELLENT ☒ GOOD ☐ FAIR ☐ POOR

DO ALTERATIONS AFFFECT INTEGRITY? ☐ YES ☒ NO ☐ POSSIBLY

PROPERTY IS : OWNER OCCUPIED ☐ YES
RENTED TO A FAMILY ☐ YES

RENTED TO MULTIPLE UNRELATED TENANTS? ☐ YES NUMBER OF TENANTS ☐

ARE THERE MULTIPLE UNITS IN ONE BUILDING:
A. AS BUILT ☒ YES # OF UNITS 4

B. CONVERTED ☐ YES # OF UNITS ☐

SIGNIFICANCE

MISSOURI HISTORIC BUILDING INVENTORY FORM - CONTINUATION SHEET

REFERENCE NUMBER	A. HISTORIC NAME	B. COUNTY	C. ADDRESS
	MOORE, FANNIE, HOUSE	BOONE	ROSS 1406 COLUMBIA

HISTORIC RESIDENTS

Ross 1406

1926: Mrs Fannie Moore, Widow
1926: W S Ritchie, Mu Assistant Professor Ag Chem
1928: Mrs Fannie Moore, Widow
1928: Erwin W Berger, Traveling Salesman
1930: R S Williams, Manager
1933: Mrs Fannie Moore, Widow
1936: Mrs Fannie Moore, Widow
1936: H N Stark,
1940: Mrs Fannie Moore, Widow
1940: Roy Hall,
1940: Wm D Richards, Loan Supervisor
1940: Roy Hall,

SOURCES OF INFORMATION

Columbia City Directory 1907. Quincy, Illinois: R.E.Hackman Publisher, 1907.

Columbia City Directory 1909. Quincy, Illinois: R.E.Hackman Publisher, 1909.

Columbia City Directory 1911-12. Quincy, Illinois: R.E.Hackman Publisher, 1912.

Columbia City Directory 1915. Quincy, Illinois: R.E.Hackman Publisher, 1915.

Columbia City Directory 1917. Quincy, Illinois: R.E.Hackman Publisher, 1917.

Columbia and Boone County Directory 1923. E.W. Stephens Publishing Co. 1923.

Columbia, Missouri City Directory1925-1926. Danville, Illinois: Heber page Directroy Company, 1926

Columbia, Missouri City Directory 1927. St. Louis, Mo: R.L. Polk & Co, 1927.

Columbia, Missouri City Directory 1930-31. Columbia, Mo.: James Directory co., 1931.

Directory of Columbia, Mo. and Boone County 1933. Columbia, Mo.: Herald-Statesman Publishing Co., 1933.

City Directory Columbia, Mo. and Boone County 1936. Quincy, Illinois: Artkraft Directory Publishers, Inc., 1936.

Polk's Columbia (Boone County, Mo.) City Directory 1940. Kansas City: R. L. Polk & Co., 1940.

Sanborn Map Columbia, Missouri,1925, # 23. New York: Sanborn Map Company, 1925.

Sanborn Map Columbia, Missouri,1931, # 39. New York: Sanborn Map Company, 1931.



BO-AS-003-077

REFERENCE NUMBER	A. HISTORIC NAME
93BO 0086	LUTTRELL, SAMUEL, HOUSE
B. COUNTY	**C. OTHER NAME(S)**
BOONE	

D. ADDRESS	E. CITY	F. VICINITY	G. RESTRICTED	H. ACREAGE
Ross 1407	COLUMBIA	☐ VICINITY		

I. SECTION	J. TOWNSHIP	K. RANGE	L. SPAINISH LAND GRANT	M. QUARTER SECTIONS	N. OWNERSHIP
					☒ PRIVATE ☐ LOCAL ☐ STATE ☐ FEDERAL ☐ MIX

O. AGENCY(S)

P. UTM ZONE	EASTING	NORTHING	USGS QUADRANGLE	Q. AREA(S) OF SIGNIFICANCE/CONTEXT(S)
1.			COLUMBIA	1. 030 ARCHITECTURE
2.				2. 280 SOCIAL HISTORY
3.				3. 070 community planning
4.				4.

R. SIGNIFICANT PERSON(s)
1.
2.
3.

S. SIGNIFICANT EVENT DATE(S)
1.
2.

T. SIGNIFICANCE

☐ SEE CONTINUATION SHEET

MO 780-1257 (5-92)

MISSOURI DEPARTMENT OF NATURAL RESOURCES
HISTORIC PRESERVATION PROGRAM

P.O. BOX 176
JEFFERSSON CITY, MO 65102

2.A.ARCHITECT/BUILDER/DESIGNER/ENGINEER 1. 2. 3.			
2.B. ARCHITECTURAL STYLE ~~65 BUNGALOW~~		2.C. VERNACULAR TYPE 22 BUNGALOW/BUNGALOID	
2.D. CONSTRUCTION DATE CIRCA. 1923	2.E. ALTERATION DATE 1. 2. 3. 4. 5.		
2.F. RECONSTRUCTION DATE	2.G. DATE MOVED	2.H. DESTRUCTION DATE	2.I. OWNER'S NAME & ADDRESS RANDY E & CAROL ADAMS 65201 COLUMBIA MO
2.J. HISTORIC FUNCTION 1. 01 DOMESTIC 2. 3. 4. 5.			
2.K. HISTORIC SUBFUNCTION 1. 01A SINGLE FAMILY 2. 3. 4. 5.			
2.L. NO. OF ANCILLARY STRUCTURES [0]	2.M. RESOURCE TYPE ☒ BUILDING ☐ SITE ☐ STRUCTURE ☐ OBJECT	2.N STORIES 1. [1 1/2] 2. [ ] 3. [ ]	
2.O. STRUCTURAL SYSTEM 1. CR CERAMIC BLOCK	2.P. EXTERIOR WALL MATERIALS 1. 61 STUCCO	2.Q. OTHER MATERIALS 1. 20 WOOD 3.	
2.	2.	2. 4.	
2.R. ROOF SHAPES 1. GB GABLE	2.S. ROOF MATERIALS 1. 63 ASPHALT SHINGLES	2.T. ROOF FEATURES 1. DR SHED DORMER 4.	
2.	2.	2.	2.U. FOUNDATION MATERIALS 1. 65 CONCRETE
3.	3.	3	2. 61 STUCCO
2.V. PORCHES 1. FU FULL FRONT 2. DK DECK 3.			2.W. PLAN RC RECTANGLE
FURTHER DESCRIPTION		DESCRIPTION OF ENVIRONMENT AND OUTBUILDINGS	
SOURCES OF INFORMATION ☐ (SEE CONTINUATION SHEET)	PREPARED BY DEBBIE SHEALS	ORGANIZATION	DATE 10-7-93

MISSOURI HISTORIC BUILDING INVENTORY FORM - CONTINUATION SHEET

REFERENCE NUMBER	A. HISTORIC NAME	B. COUNTY	C. ADDRESS
	LUTTRELL, SAMUEL, HOUSE	BOONE	Ross 1407 COLUMBIA

CURRENT CONDITION ☐ EXCELLENT ☒ GOOD ☐ FAIR ☐ POOR

DO ALTERATIONS AFFFECT INTEGRITY? ☐ YES ☒ NO ☐ POSSIBLY

PROPERTY IS : OWNER OCCUPIED ☐ YES

RENTED TO A FAMILY ☐ YES

RENTED TO MULTIPLE UNRELATED TENANTS? ☒ YES NUMBER OF TENANTS 7

ARE THERE MULTIPLE UNITS IN ONE BUILDING:

A. AS BUILT ☐ YES # OF UNITS

B. CONVERTED ☐ YES # OF UNITS

SIGNIFICANCE

MISSOURI HISTORIC BUILDING INVENTORY FORM - CONTINUATION SHEET

REFERENCE NUMBER	A. HISTORIC NAME	B. COUNTY	C. ADDRESS
	LUTTRELL, SAMUEL, HOUSE	BOONE	ROSS 1407 COLUMBIA

HISTORIC RESIDENTS

Ross 1407

1923: ,
1926: S F Russell, Mu Assistant Professor Animal Husbandry
1928: Samual Luttrell, Mu Student
1930: Samual Luttrell, Mu Student
1933: Annie B Luttrell,
1936: Harry A Herman, Mu Instructor Ag Dairy Husbandry
1940: Harry A Herman, Mu Assistant Professor

SOURCES OF INFORMATION

Columbia City Directory 1907. Quincy, Illinois: R.E.Hackman Publisher, 1907.

Columbia City Directory 1909. Quincy, Illinois: R.E.Hackman Publisher, 1909.

Columbia City Directory 1911-12. Quincy, Illinois: R.E.Hackman Publisher, 1912.

Columbia City Directory 1915. Quincy, Illinois: R.E.Hackman Publisher, 1915.

Columbia City Directory 1917. Quincy, Illinois: R.E.Hackman Publisher, 1917.

Columbia and Boone County Directory 1923. E.W. Stephens Publishing Co. 1923.

Columbia, Missouri City Directory1925-1926. Danville, Illinois: Heber page Directroy Company, 1926

Columbia, Missouri City Directory 1927. St. Louis, Mo: R.L. Polk & Co, 1927.

Columbia, Missouri City Directory 1930-31. Columbia, Mo.: James Directory co., 1931.

Directory of Columbia, Mo. and Boone County 1933. Columbia, Mo.: Herald-Statesman Publishing Co., 1933.

City Directory Columbia, Mo. and Boone County 1936. Quincy, Illinois: Artkraft Directory Publishers, Inc., 1936.

Polk's Columbia (Boone County, Mo.) City Directory 1940. Kansas City: R. L. Polk & Co., 1940.

Sanborn Map Columbia, Missouri,1925, # 23. New York: Sanborn Map Company, 1925.

Sanborn Map Columbia, Missouri,1931, # 39. New York: Sanborn Map Company, 1931.

BO-[illegible]-018

REFERENCE NUMBER	A. HISTORIC NAME
93BO 0087	GLADNEY, C. J., HOUSE
B. COUNTY	**C. OTHER NAME(S)**
BOONE	ROWOTH, JOHN & PAULA

D. ADDRESS	E. CITY	F. VICINITY	G. RESTRICTED	H. ACREAGE
Ross 1408	COLUMBIA	☐ VICINITY		

I. SECTION	J. TOWNSHIP	K. RANGE	L. SPAINISH LAND GRANT	M. QUARTER SECTIONS	N. OWNERSHIP
					☒ PRIVATE ☐ LOCAL ☐ STATE ☐ FEDERAL ☐ MIX

O. AGENCY(S)

P. UTM ZONE	EASTING	NORTHING	USGS QUADRANGLE	Q. AREA(S) OF SIGNIFICANCE/CONTEXT(S)
1.			COLUMBIA	1. 030 ARCHITECTURE
2.				2. 280 SOCIAL HISTORY
3.				3. 070 community planning
4.				4.

R. SIGNIFICANT PERSON(s)	T. SIGNIFICANCE
1.	
2.	
3.	
S. SIGNIFICANT EVENT DATE(S)	
1.	
2.	☐ SEE CONTINUATION SHEET

MO 780-1257 (5-92)

MISSOURI DEPARTMENT OF NATURAL RESOURCES
HISTORIC PRESERVATION PROGRAM

P.O. BOX 176
JEFFERSSON CITY, MO 65102

2.A.ARCHITECT/BUILDER/DESIGNER/ENGINEER 1.	2.		3.	
2.B. ARCHITECTURAL STYLE ~~65 BUNGALOW~~			2.C. VERNACULAR TYPE 22 BUNGALOW/BUNGALOID	
2.D. CONSTRUCTION DATE CIRCA. 1923	2.E. ALTERATION DATE 1. 0000	2.	3.	4. 5.
2.F. RECONSTRUCTION DATE	2.G. DATE MOVED	2.H. DESTRUCTION DATE	2.I. OWNER'S NAME & ADDRESS PAUL A & JOAN ROWOTH 65201 COLUMBIA MO	
2.J. HISTORIC FUNCTION 1. 01 DOMESTIC	2.	3.	4.	5.
2.K. HISTORIC SUBFUNCTION 1. 01A SINGLE FAMILY	2.	3.	4.	5.
2.L. NO. OF ANCILLARY STRUCTURES 1	2.M. RESOURCE TYPE ☒ BUILDING ☐ SITE ☐ STRUCTURE ☐ OBJECT		2.N STORIES 1. 1 1/2	2. 3.
2.O. STRUCTURAL SYSTEM 1. CR CERAMIC BLOCK	2.P. EXTERIOR WALL MATERIALS 1. 30 BRICK	2.Q. OTHER MATERIALS 1. 20 WOOD	3.	
2.	2. 92 VINYL	2.	4.	
2.R. ROOF SHAPES 1. GB GABLE	2.S. ROOF MATERIALS 1. 63 ASPHALT SHINGLES	2.T. ROOF FEATURES 1. DR SHED DORMER	4.	
2. SD SHED	2.	2.	2.U. FOUNDATION MATERIALS 1.	
3.	3.	3	2.	
2.V. PORCHES 1. OH ONE-HALF	2.	3.	2.W. PLAN RC RECTANGLE	
FURTHER DESCRIPTION		DESCRIPTION OF ENVIRONMENT AND OUTBUILDINGS SINGLE GARAGE PROBABLY NOT ORIGINAL		
SOURCES OF INFORMATION ☐ (SEE CONTINUATION SHEET)	PREPARED BY DEBBIE SHEALS	ORGANIZATION	DATE 9-30	

MISSOURI HISTORIC BUILDING INVENTORY FORM - CONTINUATION SHEET

REFERENCE NUMBER	A. HISTORIC NAME	B. COUNTY	C. ADDRESS
	GLADNEY, C. J., HOUSE	BOONE	Ross 1408 COLUMBIA

VOLUNTARY DOWN ZONE

CURRENT CONDITION ☐ EXCELLENT ☒ GOOD ☐ FAIR ☐ POOR

DO ALTERATIONS AFFFECT INTEGRITY? ☐ YES ☐ NO ☒ POSSIBLY

NE W VINYL SIDING

PROPERTY IS : OWNER OCCUPIED ☒ YES

RENTED TO A FAMILY ☐ YES

RENTED TO MULTIPLE UNRELATED TENANTS? ☐ YES NUMBER OF TENANTS ☐

ARE THERE MULTIPLE UNITS IN ONE BUILDING:

A. AS BUILT ☐ YES # OF UNITS ☐

B. CONVERTED ☐ YES # OF UNITS ☐

SIGNIFICANCE

MISSOURI HISTORIC BUILDING INVENTORY FORM - CONTINUATION SHEET

REFERENCE NUMBER	A. HISTORIC NAME	B. COUNTY	C. ADDRESS
	GLADNEY, C. J., HOUSE	BOONE	ROSS 1408 COLUMBIA

HISTORIC RESIDENTS

Ross 1408

1923: ,
1926: J W Owens, Attorney
1928: J W Owens, Attorney
1930: C J Gladney, Pres Memorial Park Cemetery
1933: C J Gladney, Pres Memorial Park Cemetery
1936: C J Gladney, Pres Memorial Park Cemetery
1940: C J Gladney, Pres Memorial Park Cemetery

SOURCES OF INFORMATION

Columbia City Directory 1907. Quincy, Illinois: R.E.Hackman Publisher, 1907.

Columbia City Directory 1909. Quincy, Illinois: R.E.Hackman Publisher, 1909.

Columbia City Directory 1911-12. Quincy, Illinois: R.E.Hackman Publisher, 1912.

Columbia City Directory 1915. Quincy, Illinois: R.E.Hackman Publisher, 1915.

Columbia City Directory 1917. Quincy, Illinois: R.E.Hackman Publisher, 1917.

Columbia and Boone County Directory 1923. E.W. Stephens Publishing Co. 1923.

Columbia, Missouri City Directory 1925-1926. Danville, Illinois: Heber page Directroy Company, 1926

Columbia, Missouri City Directory 1927. St. Louis, Mo: R.L. Polk & Co, 1927.

Columbia, Missouri City Directory 1930-31. Columbia, Mo.: James Directory co., 1931.

Directory of Columbia, Mo. and Boone County 1933. Columbia, Mo.: Herald-Statesman Publishing Co., 1933.

City Directory Columbia, Mo. and Boone County 1936. Quincy, Illinois: Artkraft Directory Publishers, Inc., 1936.

Polk's Columbia (Boone County, Mo.) City Directory 1940. Kansas City: R. L. Polk & Co., 1940.

Sanborn Map Columbia, Missouri,1925, # 23. New York: Sanborn Map Company, 1925.

Sanborn Map Columbia, Missouri,1931, # 39. New York: Sanborn Map Company, 1931.


1408

BD-AS 0088 9

REFERENCE NUMBER	A. HISTORIC NAME
93BD 0088	ABBOT, J.C., HOUSE
B. COUNTY	C. OTHER NAME(S)
BOONE	

D. ADDRESS	E. CITY	F. VICINITY	G. RESTRICTED	H. ACREAGE
Ross 1409	COLUMBIA	☐ VICINITY		

I. SECTION	J. TOWNSHIP	K. RANGE	L. SPAINISH LAND GRANT	M. QUARTER SECTIONS	N. OWNERSHIP
					☒ PRIVATE ☐ LOCAL ☐ STATE ☐ FEDERAL ☐ MIX

O. AGENCY(S)

P. UTM ZONE	EASTING	NORTHING	USGS QUADRANGLE	Q. AREA(S) OF SIGNIFICANCE/CONTEXT(S)
1.			COLUMBIA	1. 030 ARCHITECTURE
2.				2. 280 SOCIAL HISTORY
3.				3. 070 community planning
4.				4.

R. SIGNIFICANT PERSON(s)
1.
2.
3.

S. SIGNIFICANT EVENT DATE(S)
1.
2.

T. SIGNIFICANCE

☐ SEE CONTINUATION SHEET

MO 780-1257 (5-92)

MISSOURI DEPARTMENT OF NATURAL RESOURCES
HISTORIC PRESERVATION PROGRAM

P.O. BOX 176
JEFFERSSON CITY, MO 65102

2.A.ARCHITECT/BUILDER/DESIGNER/ENGINEER 1. 2. 3.			
2.B. ARCHITECTURAL STYLE ~~65 BUNGALOW~~		2.C. VERNACULAR TYPE 22 BUNGALOW/BUNGALOID	
2.D. CONSTRUCTION DATE CIRCA. 1923	2.E. ALTERATION DATE 1. 2. 3. 4. 5.		
2.F. RECONSTRUCTION DATE	2.G. DATE MOVED	2.H. DESTRUCTION DATE	2.I. OWNER'S NAME & ADDRESS THOMAS J & FRANCIS PAYNE 65203 COLUMBIA MO
2.J. HISTORIC FUNCTION 1. 01 DOMESTIC 2. 3. 4. 5.			
2.K. HISTORIC SUBFUNCTION 1. 01A SINGLE FAMILY 2. 3. 4. 5.			
2.L. NO. OF ANCILLARY STRUCTURES [0]	2.M. RESOURCE TYPE ☒ BUILDING ☐ SITE ☐ STRUCTURE ☐ OBJECT	2.N STORIES 1. [1] 2. [ ] 3. [ ]	
2.O. STRUCTURAL SYSTEM 1. ~~PR PLATFORM FRAME~~ new wood undetermined	2.P. EXTERIOR WALL MATERIALS 1. 61 STUCCO	2.Q. OTHER MATERIALS 1. 20 WOOD 3.	
2.	2.	2. 4.	
2.R. ROOF SHAPES 1. GB GABLE	2.S. ROOF MATERIALS 1. 63 ASPHALT SHINGLES	2.T. ROOF FEATURES 1. 4.	
2.	2.	2.	2.U. FOUNDATION MATERIALS 1. 65 CONCRETE
3.	3.	3	2. 61 STUCCO
2.V. PORCHES 1. OH ONE-HALF	2. REAR	3.	2.W. PLAN IR IRREGULAR
FURTHER DESCRIPTION		DESCRIPTION OF ENVIRONMENT AND OUTBUILDINGS	
SOURCES OF INFORMATION ☐ (SEE CONTINUATION SHEET)	PREPARED BY DEBBIE SHEALS	ORGANIZATION	DATE 10-7-93

MISSOURI HISTORIC BUILDING INVENTORY FORM - CONTINUATION SHEET

REFERENCE NUMBER	A. HISTORIC NAME	B. COUNTY	C. ADDRESS
	ABBOT, J.C., HOUSE	BOONE	Ross 1409 COLUMBIA

CURRENT CONDITION ☐ EXCELLENT ☒ GOOD ☐ FAIR ☐ POOR

DO ALTERATIONS AFFFECT INTEGRITY? ☐ YES ☒ NO ☐ POSSIBLY

PROPERTY IS : OWNER OCCUPIED ☒ YES

RENTED TO A FAMILY ☐ YES

RENTED TO MULTIPLE UNRELATED TENANTS? ☐ YES NUMBER OF TENANTS ☐

ARE THERE MULTIPLE UNITS IN ONE BUILDING:

A. AS BUILT ☐ YES # OF UNITS ☐

B. CONVERTED ☐ YES # OF UNITS ☐

SIGNIFICANCE

MISSOURI HISTORIC BUILDING INVENTORY FORM - CONTINUATION SHEET

REFERENCE NUMBER	A. HISTORIC NAME	B. COUNTY	C. ADDRESS
	ABBOT, J.C., HOUSE	BOONE	ROSS 1409 COLUMBIA

HISTORIC RESIDENTS

Ross 1409

1923: A C Bernthol, Preacher
1926: J C Abbot, Railroad
1928: J C Abbot, Railroad
1930: J C Abbot, Railroad
1933: J C Abbot, Railroad
1936: J C Abbot, Railroad
1940: Cornelius J Enns,

SOURCES OF INFORMATION

Columbia City Directory 1907. Quincy, Illinois: R.E.Hackman Publisher, 1907.

Columbia City Directory 1909. Quincy, Illinois: R.E.Hackman Publisher, 1909.

Columbia City Directory 1911-12. Quincy, Illinois: R.E.Hackman Publisher, 1912.

Columbia City Directory 1915. Quincy, Illinois: R.E.Hackman Publisher, 1915.

Columbia City Directory 1917. Quincy, Illinois: R.E.Hackman Publisher, 1917.

Columbia and Boone County Directory 1923. E.W. Stephens Publishing Co. 1923.

Columbia, Missouri City Directory 1925-1926. Danville, Illinois: Heber page Directroy Company, 1926

Columbia, Missouri City Directory 1927. St. Louis, Mo: R.L. Polk & Co, 1927.

Columbia, Missouri City Directory 1930-31. Columbia, Mo.: James Directory co., 1931.

Directory of Columbia, Mo. and Boone County 1933. Columbia, Mo.: Herald-Statesman Publishing Co., 1933.

City Directory Columbia, Mo. and Boone County 1936. Quincy, Illinois: Artkraft Directory Publishers, Inc., 1936.

Polk's Columbia (Boone County, Mo.) City Directory 1940. Kansas City: R. L. Polk & Co., 1940.

Sanborn Map Columbia, Missouri,1925, # 23. New York: Sanborn Map Company, 1925.

Sanborn Map Columbia, Missouri,1931, # 39. New York: Sanborn Map Company, 1931.



not entered

BO-AS-003-000

REFERENCE NUMBER	A. HISTORIC NAME
B. COUNTY 019 BOONE	C. OTHER NAME(S) ROSS STREET CONDOS (FOUR BUILDINGS)

D. ADDRESS	E. CITY	F. VICINITY	G. RESTRICTED	H. ACREAGE
Ross 1410	COLUMBIA	☐ VICINITY		

I. SECTION	J. TOWNSHIP	K. RANGE	L. SPAINISH LAND GRANT	M. QUARTER SECTIONS	N. OWNERSHIP
					☒ PRIVATE ☐ LOCAL ☐ STATE ☐ FEDERAL ☐ MIX

O. AGENCY(S)

P. UTM ZONE	EASTING	NORTHING	USGS QUADRANGLE	Q. AREA(S) OF SIGNIFICANCE/CONTEXT(S)
1.			COLUMBIA	1.
2.				2.
3.				3.
4.				4.

R. SIGNIFICANT PERSON(s)	T. SIGNIFICANCE
1.	
2.	
3.	
S. SIGNIFICANT EVENT DATE(S) 1.	
2.	☐ SEE CONTINUATION SHEET

MO 780-1257 (5-92)

MISSOURI DEPARTMENT OF NATURAL RESOURCES
HISTORIC PRESERVATION PROGRAM

P.O. BOX 176
JEFFERSSON CITY, MO 65102

2.A.ARCHITECT/BUILDER/DESIGNER/ENGINEER 1.	2.		3.	
2.B. ARCHITECTURAL STYLE			2.C. VERNACULAR TYPE 59 RES. MULTI - FAMILY UNDETERMINED VERNACULAR AFFINITY	
2.D. CONSTRUCTION DATE CIRCA. 1993	2.E. ALTERATION DATE 1.	2.	3.	4. 5.
2.F. RECONSTRUCTION DATE	2.G. DATE MOVED	2.H. DESTRUCTION DATE	2.I. OWNER'S NAME & ADDRESS PHILIP F WARNKEN 65203 COLUMBIA MO	
2.J. HISTORIC FUNCTION 1. 01 DOMESTIC	2.	3.	4.	5.
2.K. HISTORIC SUBFUNCTION 1. 01B MULTIPLE DWELLING	2.	3.	4.	5.
2.L. NO. OF ANCILLARY STRUCTURES [0]	2.M. RESOURCE TYPE ☒ BUILDING ☐ SITE ☐ STRUCTURE ☐ OBJECT		2.N STORIES 1. [2]	2. [ ] 3. [ ]
2.O. STRUCTURAL SYSTEM 1. PR PLATFORM FRAME	2.P. EXTERIOR WALL MATERIALS 1. 30 BRICK	2.Q. OTHER MATERIALS 1. VINYL CLAD ALUMINUM	3.	
2.	2. 65 CONCRETE BLOCK	2.	4.	
2.R. ROOF SHAPES 1. GB GABLE	2.S. ROOF MATERIALS 1. 63 ASPHALT SHINGLES	2.T. ROOF FEATURES 1.	4.	
2.	2.	2.	2.U. FOUNDATION MATERIALS 1. 65 CONCRETE	
3.	3.	3	2.	
2.V. PORCHES 1. STAIR PORCHES	2.	3.	2.W. PLAN	
FURTHER DESCRIPTION NON-CONTRIBUTING STRUCTURES		DESCRIPTION OF ENVIRONMENT AND OUTBUILDINGS		
SOURCES OF INFORMATION ☐ (SEE CONTINUATION SHEET)	PREPARED BY DEBBIE SHEALS	ORGANIZATION	DATE 9-30-93	

MISSOURI HISTORIC BUILDING INVENTORY FORM - CONTINUATION SHEET

REFERENCE NUMBER	A. HISTORIC NAME	B. COUNTY	C. ADDRESS
		019 BOONE	Ross 1410 COLUMBIA

NON-CONTRIBUTING
NEW BUILDINGS WHICH HAVE REPLACED 6 HOUSE
ALL FOUR BUILDINGS ARE VERY EXACT PLAN VERY MINOR EXTERIOR VARIATION

CURRENT CONDITION ☒ EXCELLENT ☐ GOOD ☐ FAIR ☐ POOR

DO ALTERATIONS AFFFECT INTEGRITY? ☐ YES ☐ NO ☐ POSSIBLY

N/A Ross street condos

PROPERTY IS : OWNER OCCUPIED ☐ YES
RENTED TO A FAMILY ☐ YES

RENTED TO MULTIPLE
UNRELATED TENANTS? ☐ YES NUMBER OF TENANTS ☐

ARE THERE MULTIPLE UNITS IN ONE BUILDING:
A. AS BUILT ☒ YES # OF UNITS 4

B. CONVERTED ☐ YES # OF UNITS ☐

SIGNIFICANCE

MISSOURI HISTORIC BUILDING INVENTORY FORM - CONTINUATION SHEET

REFERENCE NUMBER	A. HISTORIC NAME	B. COUNTY	C. ADDRESS
		019 BOONE	ROSS 1410 COLUMBIA

HISTORIC RESIDENTS

Ross 1410

SOURCES OF INFORMATION

Columbia City Directory 1907. Quincy, Illinois: R.E.Hackman Publisher, 1907.

Columbia City Directory 1909. Quincy, Illinois: R.E.Hackman Publisher, 1909.

Columbia City Directory 1911-12. Quincy, Illinois: R.E.Hackman Publisher, 1912.

Columbia City Directory 1915. Quincy, Illinois: R.E.Hackman Publisher, 1915.

Columbia City Directory 1917. Quincy, Illinois: R.E.Hackman Publisher, 1917.

Columbia and Boone County Directory 1923. E.W. Stephens Publishing Co. 1923.

Columbia, Missouri City Directory1925-1926. Danville, Illinois: Heber page Directroy Company, 1926

Columbia, Missouri City Directory 1927. St. Louis, Mo: R.L. Polk & Co, 1927.

Columbia, Missouri City Directory 1930-31. Columbia, Mo.: James Directory co., 1931.

Directory of Columbia, Mo. and Boone County 1933. Columbia, Mo.: Herald-Statesman Publishing Co., 1933.

City Directory Columbia, Mo. and Boone County 1936. Quincy, Illinois: Artkraft Directory Publishers, Inc., 1936.

Polk's Columbia (Boone County, Mo.) City Directory 1940. Kansas City: R. L. Polk & Co., 1940.

Sanborn Map Columbia, Missouri 1925, # 23. New York: Sanborn Map Company, 1925.

Sanborn Map Columbia, Missouri 1931, # 39. New York: Sanborn Map Company, 1931.

1412

EXIT
ONLY

BO [illegible]

REFERENCE NUMBER	A. HISTORIC NAME
93BO 0089	NAYLOR, CHARLES, HOUSE
B. COUNTY	**C. OTHER NAME(S)**
BOONE	

D. ADDRESS	E. CITY	F. VICINITY	G. RESTRICTED	H. ACREAGE
Ross 1411	COLUMBIA	☐ VICINITY		

I. SECTION	J. TOWNSHIP	K. RANGE	L. SPAINISH LAND GRANT	M. QUARTER SECTIONS	N. OWNERSHIP
					☒ PRIVATE ☐ LOCAL ☐ STATE ☐ FEDERAL ☐ MIX

O. AGENCY(S)

P. UTM ZONE	EASTING	NORTHING	USGS QUADRANGLE	Q. AREA(S) OF SIGNIFICANCE/CONTEXT(S)
1.			COLUMBIA	1. 030 ARCHITECTURE
2.				2. 280 SOCIAL HISTORY
3.				3. 070 community planning
4.				4.

R. SIGNIFICANT PERSON(s)	T. SIGNIFICANCE
1.	
2.	
3.	
S. SIGNIFICANT EVENT DATE(S)	
1.	
2.	☐ SEE CONTINUATION SHEET

MO 780-1257 (5-92)

MISSOURI DEPARTMENT OF NATURAL RESOURCES
HISTORIC PRESERVATION PROGRAM

P.O. BOX 176
JEFFERSSON CITY, MO 65102

2.A. ARCHITECT/BUILDER/DESIGNER/ENGINEER 1. 2. 3.				
2.B. ARCHITECTURAL STYLE ~~65 BUNGALOW~~			2.C. VERNACULAR TYPE 22 BUNGALOW/BUNGALOID	
2.D. CONSTRUCTION DATE CIRCA. 1926	2.E. ALTERATION DATE 1. 2. 3. 4. 5.			
2.F. RECONSTRUCTION DATE	2.G. DATE MOVED	2.H. DESTRUCTION DATE	2.I. OWNER'S NAME & ADDRESS PAUL A & JOAN ROWOTH 65201 COLUMBIA MO	
2.J. HISTORIC FUNCTION 1. 01 DOMESTIC 2. 3. 4. 5.				
2.K. HISTORIC SUBFUNCTION 1. 01A SINGLE FAMILY 2. 3. 4. 5.				
2.L. NO. OF ANCILLARY STRUCTURES [1]	2.M. RESOURCE TYPE ☒ BUILDING ☐ SITE ☐ STRUCTURE ☐ OBJECT		2.N STORIES 1. [1] 2. [ ] 3. [ ]	
2.O. STRUCTURAL SYSTEM 1. ~~PR PLATFORM FRAME~~ wood, undetermined	2.P. EXTERIOR WALL MATERIALS 1. 30 BRICK	2.Q. OTHER MATERIALS 1. 20 WOOD 3.		
2.	2. 63 ASPHALT SHINGLE	2. 30 brick 4.		
2.R. ROOF SHAPES 1. GB GABLE	2.S. ROOF MATERIALS 1. 63 ASPHALT SHINGLES	2.T. ROOF FEATURES 1. 4.		
2.	2.	2.	2.U. FOUNDATION MATERIALS 1. 65 CONCRETE	
3.	3.	3	2.	
2.V. PORCHES 1. ~~FU FULL~~ FRONT RA [illegible]	2. DK DECK	3.	2.W. PLAN RC RECTANGLE	
FURTHER DESCRIPTION		DESCRIPTION OF ENVIRONMENT AND OUTBUILDINGS OLDER GARAGE SINGLE		
SOURCES OF INFORMATION ☐ (SEE CONTINUATION SHEET)	PREPARED BY DEBBIE SHEALS	ORGANIZATION	DATE 10-7-93	

MISSOURI HISTORIC BUILDING INVENTORY FORM - CONTINUATION SHEET

REFERENCE NUMBER	A. HISTORIC NAME	B. COUNTY	C. ADDRESS
	NAYLOR, CHARLES, HOUSE	BOONE	Ross 1411 COLUMBIA

VOLUNTARY DOWN ZONE
CHARLES NAYLOR AND HIS BROTHER FRANK WERE CONTRACTORS

CURRENT CONDITION ☐ EXCELLENT ☒ GOOD ☐ FAIR ☐ POOR

DO ALTERATIONS AFFFECT INTEGRITY? ☐ YES ☒ NO ☐ POSSIBLY

PROPERTY IS : OWNER OCCUPIED ☒ YES
RENTED TO A FAMILY ☐ YES

RENTED TO MULTIPLE
UNRELATED TENANTS? ☐ YES NUMBER OF TENANTS ☐

ARE THERE MULTIPLE UNITS IN ONE BUILDING:
A. AS BUILT ☐ YES # OF UNITS ☐

B. CONVERTED ☐ YES # OF UNITS ☐

SIGNIFICANCE

MISSOURI HISTORIC BUILDING INVENTORY FORM - CONTINUATION SHEET

REFERENCE NUMBER	A. HISTORIC NAME	B. COUNTY	C. ADDRESS
	NAYLOR, CHARLES, HOUSE	BOONE	ROSS 1411 COLUMBIA

HISTORIC RESIDENTS

Ross 1411

1926: ,
1928: Charles E Naylor, Contractor
1930: Charles E Naylor, Contractor
1933: Charles E Naylor, Contractor
1936: Charles E Naylor, Contractor
1940: Charles E Naylor, Contractor

SOURCES OF INFORMATION

Columbia City Directory 1907. Quincy, Illinois: R.E.Hackman Publisher, 1907.

Columbia City Directory 1909. Quincy, Illinois: R.E.Hackman Publisher, 1909.

Columbia City Directory 1911-12. Quincy, Illinois: R.E.Hackman Publisher, 1912.

Columbia City Directory 1915. Quincy, Illinois: R.E.Hackman Publisher, 1915.

Columbia City Directory 1917. Quincy, Illinois: R.E.Hackman Publisher, 1917.

Columbia and Boone County Directory 1923. E.W. Stephens Publishing Co. 1923.

Columbia, Missouri City Directory1925-1926. Danville, Illinois: Heber page Directroy Company, 1926

Columbia, Missouri City Directory 1927. St. Louis, Mo: R.L. Polk & Co, 1927.

Columbia, Missouri City Directory 1930-31. Columbia, Mo.: James Directory co., 1931.

Directory of Columbia, Mo. and Boone County 1933. Columbia, Mo.: Herald-Statesman Publishing Co., 1933.

City Directory Columbia, Mo. and Boone County 1936. Quincy, Illinois: Artkraft Directory Publishers, Inc., 1936.

Polk's Columbia (Boone County, Mo.) City Directory 1940. Kansas City: R. L. Polk & Co., 1940.

Sanborn Map Columbia, Missouri 1925, # 23. New York: Sanborn Map Company, 1925.

Sanborn Map Columbia, Missouri 1931, # 39. New York: Sanborn Map Company, 1931.



BO-15-003 Col.

REFERENCE NUMBER	A. HISTORIC NAME
93BO 0090	NEWMAN, HAROLD G., HOUSE
B. COUNTY	**C. OTHER NAME(S)**
BOONE	

D. ADDRESS	E. CITY	F. VICINITY	G. RESTRICTED	H. ACREAGE
Ross 1413	COLUMBIA	☐ VICINITY		

I. SECTION	J. TOWNSHIP	K. RANGE	L. SPAINISH LAND GRANT	M. QUARTER SECTIONS	N. OWNERSHIP
					☒ PRIVATE ☐ LOCAL ☐ STATE ☐ FEDERAL ☐ MIX

O. AGENCY(S)

P. UTM ZONE	EASTING	NORTHING	USGS QUADRANGLE	Q. AREA(S) OF SIGNIFICANCE/CONTEXT(S)
1.			COLUMBIA	1. 030 ARCHITECTURE
2.				2. 280 SOCIAL HISTORY
3.				3. 070 community planning
4.				4.

R. SIGNIFICANT PERSON(s)
1.
2.
3.

S. SIGNIFICANT EVENT DATE(S)
1.
2.

T. SIGNIFICANCE

☐ SEE CONTINUATION SHEET

MO 780-1257 (5-92)

MISSOURI DEPARTMENT OF NATURAL RESOURCES
HISTORIC PRESERVATION PROGRAM

P.O. BOX 176
JEFFERSSON CITY, MO 65102

2.A.ARCHITECT/BUILDER/DESIGNER/ENGINEER 1. 2. 3.			
2.B. ARCHITECTURAL STYLE			2.C. VERNACULAR TYPE 49 RES. UNDETERMINED VERNACULAR AFFINITY
2.D. CONSTRUCTION DATE CIRCA. 1923	2.E. ALTERATION DATE 1. 2. 3. 4. 5.		
2.F. RECONSTRUCTION DATE	2.G. DATE MOVED	2.H. DESTRUCTION DATE	2.I. OWNER'S NAME & ADDRESS NANCY & EDWIN MARTIN 64015 BLUE SPRINGS MO
2.J. HISTORIC FUNCTION 1. 01 DOMESTIC 2. 3. 4. 5.			
2.K. HISTORIC SUBFUNCTION 1. 01A SINGLE FAMILY 2. 3. 4. 5.			
2.L. NO. OF ANCILLARY STRUCTURES 0	2.M. RESOURCE TYPE ☒ BUILDING ☐ SITE ☐ STRUCTURE ☐ OBJECT		2.N STORIES 1. 1 2. 3.
2.O. STRUCTURAL SYSTEM 1. ~~PR PLATFORM FRAME~~ wk wood, undetermined	2.P. EXTERIOR WALL MATERIALS 1. 30 BRICK	2.Q. OTHER MATERIALS 1. 20 WOOD 3.	
2.	2.	2. 4.	
2.R. ROOF SHAPES 1. HP HIPPED	2.S. ROOF MATERIALS 1. 63 ASPHALT SHINGLES	2.T. ROOF FEATURES 1. 4.	
2.	2.	2.	2.U. FOUNDATION MATERIALS 1. 65 CONCRETE
3.	3.	3	2.
2.V. PORCHES 1. SI SIDE 2. REAR 3.			2.W. PLAN IR IRREGULAR
FURTHER DESCRIPTION		DESCRIPTION OF ENVIRONMENT AND OUTBUILDINGS	
SOURCES OF INFORMATION ☐ (SEE CONTINUATION SHEET)	PREPARED BY DEBBIE SHEALS	ORGANIZATION	DATE 10-7-93

MISSOURI HISTORIC BUILDING INVENTORY FORM - CONTINUATION SHEET

REFERENCE NUMBER	A. HISTORIC NAME	B. COUNTY	C. ADDRESS
	NEWMAN, HAROLD G., HOUSE	BOONE	Ross 1413 COLUMBIA

BASEMENT APT

CURRENT CONDITION ☐ EXCELLENT ☒ GOOD ☐ FAIR ☐ POOR

DO ALTERATIONS AFFFECT INTEGRITY? ☐ YES ☒ NO ☐ POSSIBLY

PROPERTY IS : OWNER OCCUPIED ☐ YES

RENTED TO A FAMILY ☐ YES

RENTED TO MULTIPLE UNRELATED TENANTS? ☒ YES NUMBER OF TENANTS 2

ARE THERE MULTIPLE UNITS IN ONE BUILDING:

A. AS BUILT ☐ YES # OF UNITS

B. CONVERTED ☐ YES # OF UNITS

SIGNIFICANCE

MISSOURI HISTORIC BUILDING INVENTORY FORM - CONTINUATION SHEET

REFERENCE NUMBER	A. HISTORIC NAME	B. COUNTY	C. ADDRESS
	NEWMAN, HAROLD G., HOUSE	BOONE	ROSS 1413 COLUMBIA

HISTORIC RESIDENTS

Ross 1413

1923: ,
1926: Harold G Newman, Mu Instructor Vet Science
1928: Alpheus J Gillette, Exec Boy Scouts
1930: Edward Farrar, Traveling Salesman
1933: R R Parks, Mu Professor Ag Engineering
1940: Nathaniel N Mcglasson, Office Worker

SOURCES OF INFORMATION

Columbia City Directory 1907. Quincy, Illinois: R.E.Hackman Publisher, 1907.

Columbia City Directory 1909. Quincy, Illinois: R.E.Hackman Publisher, 1909.

Columbia City Directory 1911-12. Quincy, Illinois: R.E.Hackman Publisher, 1912.

Columbia City Directory 1915. Quincy, Illinois: R.E.Hackman Publisher, 1915.

Columbia City Directory 1917. Quincy, Illinois: R.E.Hackman Publisher, 1917.

Columbia and Boone County Directory 1923. E.W. Stephens Publishing Co. 1923.

Columbia, Missouri City Directory1925-1926. Danville, Illinois: Heber page Directroy Company, 1926

Columbia, Missouri City Directory 1927. St. Louis, Mo: R.L. Polk & Co, 1927.

Columbia, Missouri City Directory 1930-31. Columbia, Mo.: James Directory co., 1931.

Directory of Columbia, Mo. and Boone County 1933. Columbia, Mo.: Herald-Statesman Publishing Co., 1933.

City Directory Columbia, Mo. and Boone County 1936. Quincy, Illinois: Artkraft Directory Publishers, Inc., 1936.

Polk's Columbia (Boone County, Mo.) City Directory 1940. Kansas City: R. L. Polk & Co., 1940.

Sanborn Map Columbia, Missouri,1925, # 23. New York: Sanborn Map Company, 1925.

Sanborn Map Columbia, Missouri,1931, # 39. New York: Sanborn Map Company, 1931.


Gaslight

REFERENCE NUMBER	A. HISTORIC NAME
93BO 0091	FOWLER, RICH B., HOUSE
B. COUNTY	C. OTHER NAME(S)
BOONE	

D. ADDRESS	E. CITY	F. VICINITY	G. RESTRICTED	H. ACREAGE
Ross 1415	COLUMBIA	☐ VICINITY		

I. SECTION	J. TOWNSHIP	K. RANGE	L. SPAINISH LAND GRANT	M. QUARTER SECTIONS	N. OWNERSHIP
					☒ PRIVATE ☐ LOCAL ☐ STATE ☐ FEDERAL ☐ MIX

O. AGENCY(S)

P. UTM ZONE	EASTING	NORTHING	USGS QUADRANGLE	Q. AREA(S) OF SIGNIFICANCE/CONTEXT(S)
1.			COLUMBIA	1. 030 ARCHITECTURE
2.				2. 280 SOCIAL HISTORY
3.				3. 910 community planning
4.				4.

R. SIGNIFICANT PERSON(s)
1.
2.
3.

S. SIGNIFICANT EVENT DATE(S)
1.
2.

T. SIGNIFICANCE

☐ SEE CONTINUATION SHEET

MO 780-1257 (5-92)

MISSOURI DEPARTMENT OF NATURAL RESOURCES
HISTORIC PRESERVATION PROGRAM

P.O. BOX 176
JEFFERSSON CITY, MO 65102

2.A.ARCHITECT/BUILDER/DESIGNER/ENGINEER 1. 2. 3.			
2.B. ARCHITECTURAL STYLE			2.C. VERNACULAR TYPE 49 RES. UNDETERMINED VERNACULAR AFFINITY
2.D. CONSTRUCTION DATE CIRCA. 1926	2.E. ALTERATION DATE 1. 2. 3. 4. 5.		
2.F. RECONSTRUCTION DATE	2.G. DATE MOVED	2.H. DESTRUCTION DATE	2.I. OWNER'S NAME & ADDRESS HOMER ATHANASSIOU 65201 COLUMBIA MO
2.J. HISTORIC FUNCTION 1. 01 DOMESTIC 2. 3. 4. 5.			
2.K. HISTORIC SUBFUNCTION 1. 01A SINGLE FAMILY 2. 3. 4. 5.			
2.L. NO. OF ANCILLARY STRUCTURES 0	2.M. RESOURCE TYPE ☒ BUILDING ☐ SITE ☐ STRUCTURE ☐ OBJECT	2.N STORIES 1. 1 2. 3.	
2.O. STRUCTURAL SYSTEM 1. ~~PR PLATFORM FRAME~~ wd. wood, undetermined	2.P. EXTERIOR WALL MATERIALS 1. 21 WEATHER BOARD	2.Q. OTHER MATERIALS 1. 3.	
2.	2.	2. 4.	
2.R. ROOF SHAPES 1. GB GABLE	2.S. ROOF MATERIALS 1. 63 ASPHALT SHINGLES	2.T. ROOF FEATURES 1. 4.	
2.	2.	2.	2.U. FOUNDATION MATERIALS 1. 65 CONCRETE
3.	3.	3	2.
2.V. PORCHES 1. 2. 3.			2.W. PLAN RC RECTANGLE
FURTHER DESCRIPTION GARAGE IN BASEMENT		DESCRIPTION OF ENVIRONMENT AND OUTBUILDINGS	
SOURCES OF INFORMATION ☐ (SEE CONTINUATION SHEET)	PREPARED BY DEBBIE SHEALS	ORGANIZATION	DATE 10-7-93

MISSOURI HISTORIC BUILDING INVENTORY FORM - CONTINUATION SHEET

REFERENCE NUMBER	A. HISTORIC NAME	B. COUNTY	C. ADDRESS
	FOWLER, RICH B., HOUSE	BOONE	Ross 1415 COLUMBIA

NEEDS PAINT

CURRENT CONDITION ☐ EXCELLENT ☒ GOOD ☒ FAIR ☐ POOR

DO ALTERATIONS AFFFECT INTEGRITY? ☐ YES ☒ NO ☐ POSSIBLY

PROPERTY IS : OWNER OCCUPIED ☒ YES

RENTED TO A FAMILY ☐ YES

RENTED TO MULTIPLE UNRELATED TENANTS? ☐ YES NUMBER OF TENANTS ☐

ARE THERE MULTIPLE UNITS IN ONE BUILDING:

A. AS BUILT ☐ YES # OF UNITS ☐

B. CONVERTED ☐ YES # OF UNITS ☐

SIGNIFICANCE

MISSOURI HISTORIC BUILDING INVENTORY FORM - CONTINUATION SHEET

REFERENCE NUMBER	A. HISTORIC NAME	B. COUNTY	C. ADDRESS
	FOWLER, RICH B., HOUSE	BOONE	ROSS 1415 COLUMBIA

HISTORIC RESIDENTS

Ross 1415

1926: Rich B Fowler, Manager
1928: Rich B Fowler, Manager
1930: F H Gorman, Principal Univ. Elem. School
1933: Robert W Siddle, Mu Assistant Professor Physiology
1936: Robert W Siddle, Mu Assistant Professor Physiology
1940: Philip W Smith, Salesman

SOURCES OF INFORMATION

Columbia City Directory 1907. Quincy, Illinois: R.E.Hackman Publisher, 1907.

Columbia City Directory 1909. Quincy, Illinois: R.E.Hackman Publisher, 1909.

Columbia City Directory 1911-12. Quincy, Illinois: R.E.Hackman Publisher, 1912.

Columbia City Directory 1915. Quincy, Illinois: R.E.Hackman Publisher, 1915.

Columbia City Directory 1917. Quincy, Illinois: R.E.Hackman Publisher, 1917.

Columbia and Boone County Directory 1923. E.W. Stephens Publishing Co. 1923.

Columbia, Missouri City Directory1925-1926. Danville, Illinois: Heber page Directroy Company, 1926

Columbia, Missouri City Directory 1927. St. Louis, Mo: R.L. Polk & Co, 1927.

Columbia, Missouri City Directory 1930-31. Columbia, Mo.: James Directory co., 1931.

Directory of Columbia, Mo. and Boone County 1933. Columbia, Mo.: Herald-Statesman Publishing Co., 1933.

City Directory Columbia, Mo. and Boone County 1936. Quincy, Illinois: Artkraft Directory Publishers, Inc., 1936.

Polk's Columbia (Boone County, Mo.) City Directory 1940. Kansas City: R. L. Polk & Co., 1940.

Sanborn Map Columbia, Missouri,1925, # 23. New York: Sanborn Map Company, 1925.

Sanborn Map Columbia, Missouri,1931, # 39. New York: Sanborn Map Company, 1931.

BO [illegible]

REFERENCE NUMBER	A. HISTORIC NAME
93BO 0092	BROWN, E. MARION, HOUSE
B. COUNTY	C. OTHER NAME(S)
BOONE	

D. ADDRESS	E. CITY	F. VICINITY	G. RESTRICTED	H. ACREAGE
Ross 1417	COLUMBIA	☐ VICINITY		

I. SECTION	J. TOWNSHIP	K. RANGE	L. SPAINISH LAND GRANT	M. QUARTER SECTIONS	N. OWNERSHIP
					☒ PRIVATE ☐ LOCAL ☐ STATE ☐ FEDERAL ☐ MIX

O. AGENCY(S)

P. UTM ZONE	EASTING	NORTHING	USGS QUADRANGLE	Q. AREA(S) OF SIGNIFICANCE/CONTEXT(S)
1.			COLUMBIA	1. 030 ARCHITECTURE
2.				2. 280 SOCIAL HISTORY
3.				3. 270 community planning
4.				4.

R. SIGNIFICANT PERSON(s)	T. SIGNIFICANCE
1.	
2.	
3.	
S. SIGNIFICANT EVENT DATE(S)	
1.	
2.	☐ SEE CONTINUATION SHEET

MO 780-1257 (5-92)

MISSOURI DEPARTMENT OF NATURAL RESOURCES
HISTORIC PRESERVATION PROGRAM

P.O. BOX 176
JEFFERSSON CITY, MO 65102

2.A.ARCHITECT/BUILDER/DESIGNER/ENGINEER 1. 2. 3.			
2.B. ARCHITECTURAL STYLE ~~65 BUNGALOW~~		2.C. VERNACULAR TYPE 22 BUNGALOW/BUNGALOID	
2.D. CONSTRUCTION DATE CIRCA. 1928	2.E. ALTERATION DATE 1. 0000 2. 3. 4. 5.		
2.F. RECONSTRUCTION DATE	2.G. DATE MOVED	2.H. DESTRUCTION DATE	2.I. OWNER'S NAME & ADDRESS DOYLE & TRUDY TABER 65203 COLUMBIA MO
2.J. HISTORIC FUNCTION 1. 01 DOMESTIC 2. 3. 4. 5.			
2.K. HISTORIC SUBFUNCTION 1. 01A SINGLE FAMILY 2. 3. 4. 5.			
2.L. NO. OF ANCILLARY STRUCTURES [0]	2.M. RESOURCE TYPE ☒ BUILDING ☐ SITE ☐ STRUCTURE ☐ OBJECT	2.N STORIES 1. [1] 2. [ ] 3. [ ]	
2.O. STRUCTURAL SYSTEM 1. ~~PR PLATFORM FRAME~~ 20u wood underpinned	2.P. EXTERIOR WALL MATERIALS 1. 30 BRICK	2.Q. OTHER MATERIALS 1. 20 WOOD 3.	
2.	2. 63 ASPHALT SHINGLES	2. 4.	
2.R. ROOF SHAPES 1. IG INTERSECTING GABLE	2.S. ROOF MATERIALS 1. 63 ASPHALT SHINGLES	2.T. ROOF FEATURES 1. 4.	
2.	2.	2.	2.U. FOUNDATION MATERIALS 1. 65 CONCRETE
3.	3.	3	2.
2.V. PORCHES 1. ~~FU FULL FRONT~~ R1 [illegible] 2. 3.			2.W. PLAN RC RECTANGLE
FURTHER DESCRIPTION		DESCRIPTION OF ENVIRONMENT AND OUTBUILDINGS	
SOURCES OF INFORMATION ☐ (SEE CONTINUATION SHEET)	PREPARED BY DEBBIE SHEALS	ORGANIZATION	DATE 10-8-93

MISSOURI HISTORIC BUILDING INVENTORY FORM - CONTINUATION SHEET

REFERENCE NUMBER	A. HISTORIC NAME	B. COUNTY	C. ADDRESS
	BROWN, E. MARION, HOUSE	BOONE	Ross 1417 COLUMBIA

WM O DYSART LIVED HERE IN 1928
E . M. BROWN FROM 1933-1940
HE WAS MU INSTRUCTOR OF AG FIELD CROPS

CURRENT CONDITION ☐ EXCELLENT ☒ GOOD ☐ FAIR ☐ POOR

DO ALTERATIONS AFFFECT INTEGRITY? ☐ YES ☒ NO ☐ POSSIBLY

PROPERTY IS : OWNER OCCUPIED ☐ YES
RENTED TO A FAMILY ☐ YES

RENTED TO MULTIPLE UNRELATED TENANTS? ☒ YES NUMBER OF TENANTS 2

ARE THERE MULTIPLE UNITS IN ONE BUILDING:
A. AS BUILT ☐ YES # OF UNITS
B. CONVERTED ☐ YES # OF UNITS

SIGNIFICANCE

MISSOURI HISTORIC BUILDING INVENTORY FORM - CONTINUATION SHEET

REFERENCE NUMBER	A. HISTORIC NAME	B. COUNTY	C. ADDRESS
	BROWN, E. MARION, HOUSE	BOONE	ROSS 1417 COLUMBIA

HISTORIC RESIDENTS

Ross 1417

1928: Wm O Dysart,
1930: C L Crum, Mu Student
1933: E Marion Brown, Mu Instructor Ag Field Crops
1936: E Marion Brown, Mu Instructor Ag Field Crops
1940: E Marion Brown, Mu Instructor Ag Field Crops

SOURCES OF INFORMATION

Columbia City Directory 1907. Quincy, Illinois: R.E.Hackman Publisher, 1907.

Columbia City Directory 1909. Quincy, Illinois: R.E.Hackman Publisher, 1909.

Columbia City Directory 1911-12. Quincy, Illinois: R.E.Hackman Publisher, 1912.

Columbia City Directory 1915. Quincy, Illinois: R.E.Hackman Publisher, 1915.

Columbia City Directory 1917. Quincy, Illinois: R.E.Hackman Publisher, 1917.

Columbia and Boone County Directory 1923. E.W. Stephens Publishing Co. 1923.

Columbia, Missouri City Directory1925-1926. Danville, Illinois: Heber page Directroy Company, 1926

Columbia, Missouri City Directory 1927. St. Louis, Mo: R.L. Polk & Co, 1927.

Columbia, Missouri City Directory 1930-31. Columbia, Mo.: James Directory co., 1931.

Directory of Columbia, Mo. and Boone County 1933. Columbia, Mo.: Herald-Statesman Publishing Co., 1933.

City Directory Columbia, Mo. and Boone County 1936. Quincy, Illinois: Artkraft Directory Publishers, Inc., 1936.

Polk's Columbia (Boone County, Mo.) City Directory 1940. Kansas City: R. L. Polk & Co., 1940.

Sanborn Map Columbia, Missouri 1925, # 23. New York: Sanborn Map Company, 1925.

Sanborn Map Columbia, Missouri 1931, # 39. New York: Sanborn Map Company, 1931.

BO-AS-003-085

REFERENCE NUMBER	A. HISTORIC NAME
93BO 0093	DUNCAN , ADELIA, HOUSE
B. COUNTY: BOONE	C. OTHER NAME(S)

D. ADDRESS	E. CITY	F. VICINITY	G. RESTRICTED	H. ACREAGE
Ross 1419	COLUMBIA	☐ VICINITY		

I. SECTION	J. TOWNSHIP	K. RANGE	L. SPAINISH LAND GRANT	M. QUARTER SECTIONS	N. OWNERSHIP
					☒ PRIVATE ☐ LOCAL ☐ STATE ☐ FEDERAL ☐ MIX

O. AGENCY(S)

P. UTM ZONE	EASTING	NORTHING	USGS QUADRANGLE	Q. AREA(S) OF SIGNIFICANCE/CONTEXT(S)
1.			COLUMBIA	1. 030 ARCHITECTURE
2.				2. 280 SOCIAL HISTORY
3.				3. 070 community planning
4.				4.

R. SIGNIFICANT PERSON(s)
1.
2.
3.

S. SIGNIFICANT EVENT DATE(S)
1.
2.

T. SIGNIFICANCE

☐ SEE CONTINUATION SHEET

MO 780-1257 (5-92)

MISSOURI DEPARTMENT OF NATURAL RESOURCES
HISTORIC PRESERVATION PROGRAM

P.O. BOX 176
JEFFERSSON CITY, MO 65102

2.A.ARCHITECT/BUILDER/DESIGNER/ENGINEER 1. 2. 3.			
2.B. ARCHITECTURAL STYLE ~~65 BUNGALOW~~		2.C. VERNACULAR TYPE 22 BUNGALOW/BUNGALOID	
2.D. CONSTRUCTION DATE CIRCA. 1930	2.E. ALTERATION DATE 1. 2. 3. 4. 5.		
2.F. RECONSTRUCTION DATE	2.G. DATE MOVED	2.H. DESTRUCTION DATE	2.I. OWNER'S NAME & ADDRESS DOYLE & TRUDY TABER 65203 COLUMBIA MO
2.J. HISTORIC FUNCTION 1. 01 DOMESTIC 2. 3. 4. 5.			
2.K. HISTORIC SUBFUNCTION 1. 01A SINGLE FAMILY 2. 3. 4. 5.			
2.L. NO. OF ANCILLARY STRUCTURES 0	2.M. RESOURCE TYPE ☒ BUILDING ☐ SITE ☐ STRUCTURE ☐ OBJECT	2.N STORIES 1. 1 2. 3.	
2.O. STRUCTURAL SYSTEM 1. ~~PR PLATFORM FRAME~~ wu wood, undetermined	2.P. EXTERIOR WALL MATERIALS 1. 30 BRICK	2.Q. OTHER MATERIALS 1. 20 WOOD 3.	
2.	2.	2. 4.	
2.R. ROOF SHAPES 1. GB GABLE	2.S. ROOF MATERIALS 1. 63 ASPHALT SHINGLES	2.T. ROOF FEATURES 1. DR SHED DORMER 4.	
2. SD SHED	2.	2.	2.U. FOUNDATION MATERIALS 1. 65 CONCRETE
3.	3.	3	2.
2.V. PORCHES 1. TQ THREE-QUARTER 2. 3.			2.W. PLAN RC RECTANGLE
FURTHER DESCRIPTION		DESCRIPTION OF ENVIRONMENT AND OUTBUILDINGS	
SOURCES OF INFORMATION ☐ (SEE CONTINUATION SHEET)	PREPARED BY DEBBIE SHEALS	ORGANIZATION	DATE 10-4-93

MISSOURI HISTORIC BUILDING INVENTORY FORM - CONTINUATION SHEET

REFERENCE NUMBER	A. HISTORIC NAME	B. COUNTY	C. ADDRESS
	DUNCAN, ADELIA, HOUSE	BOONE	Ross 1419 COLUMBIA

HOME OF ADELIA DUNCAN (WIDOW) 1933-1940+

CURRENT CONDITION ☐ EXCELLENT ☒ GOOD ☐ FAIR ☐ POOR

DO ALTERATIONS AFFFECT INTEGRITY? ☐ YES ☒ NO ☐ POSSIBLY

PROPERTY IS : OWNER OCCUPIED ☐ YES

RENTED TO A FAMILY ☐ YES

RENTED TO MULTIPLE UNRELATED TENANTS? ☒ YES NUMBER OF TENANTS 3

ARE THERE MULTIPLE UNITS IN ONE BUILDING:

A. AS BUILT ☐ YES # OF UNITS

B. CONVERTED ☐ YES # OF UNITS

SIGNIFICANCE

MISSOURI HISTORIC BUILDING INVENTORY FORM - CONTINUATION SHEET

REFERENCE NUMBER	A. HISTORIC NAME	B. COUNTY	C. ADDRESS
	DUNCAN , ADELIA, HOUSE	BOONE	ROSS 1419 COLUMBIA

HISTORIC RESIDENTS

Ross 1419

1930: E W Henderson, Mu Assistant Professor Agriculture Poultry
1933: Mrs Adelia Duncan, Widow
1936: Mrs Adelia Duncan, Widow
1940: Mrs Adelia Duncan, Widow

SOURCES OF INFORMATION

Columbia City Directory 1907. Quincy, Illinois: R.E.Hackman Publisher, 1907.

Columbia City Directory 1909. Quincy, Illinois: R.E.Hackman Publisher, 1909.

Columbia City Directory 1911-12. Quincy, Illinois: R.E.Hackman Publisher, 1912.

Columbia City Directory 1915. Quincy, Illinois: R.E.Hackman Publisher, 1915.

Columbia City Directory 1917. Quincy, Illinois: R.E.Hackman Publisher, 1917.

Columbia and Boone County Directory 1923. E.W. Stephens Publishing Co. 1923.

Columbia, Missouri City Directory1925-1926. Danville, Illinois: Heber page Directroy Company, 1926

Columbia, Missouri City Directory 1927. St. Louis, Mo: R.L. Polk & Co, 1927.

Columbia, Missouri City Directory 1930-31. Columbia, Mo.: James Directory co., 1931.

Directory of Columbia, Mo. and Boone County 1933. Columbia, Mo.: Herald-Statesman Publishing Co., 1933.

City Directory Columbia, Mo. and Boone County 1936. Quincy, Illinois: Artkraft Directory Publishers, Inc., 1936.

Polk's Columbia (Boone County, Mo.) City Directory 1940. Kansas City: R. L. Polk & Co., 1940.

Sanborn Map Columbia, Missouri,1925, # 23. New York: Sanborn Map Company, 1925.

Sanborn Map Columbia, Missouri,1931, # 39. New York: Sanborn Map Company, 1931.

BO-15-003-086

REFERENCE NUMBER	A. HISTORIC NAME
93BO 0094	JONES, REV. IRDIS, HOUSE
B. COUNTY: BOONE	C. OTHER NAME(S)

D. ADDRESS	E. CITY	F. VICINITY	G. RESTRICTED	H. ACREAGE
Ross 1501	COLUMBIA	☐ VICINITY		

I. SECTION	J. TOWNSHIP	K. RANGE	L. SPAINISH LAND GRANT	M. QUARTER SECTIONS	N. OWNERSHIP
					☒ PRIVATE ☐ LOCAL ☐ STATE ☐ FEDERAL ☐ MIX

O. AGENCY(S)

P. UTM ZONE	EASTING	NORTHING	USGS QUADRANGLE	Q. AREA(S) OF SIGNIFICANCE/CONTEXT(S)
1.			COLUMBIA	1. 030 ARCHITECTURE
2.				2. 280 SOCIAL HISTORY
3.				3. 070 community planning
4.				4.

R. SIGNIFICANT PERSON(s)
1.
2.
3.

S. SIGNIFICANT EVENT DATE(S)
1.
2.

T. SIGNIFICANCE

☐ SEE CONTINUATION SHEET

MO 780-1257 (5-92)

MISSOURI DEPARTMENT OF NATURAL RESOURCES
HISTORIC PRESERVATION PROGRAM

P.O. BOX 176
JEFFERSSON CITY, MO 65102

2.A.ARCHITECT/BUILDER/DESIGNER/ENGINEER 1. 2. 3.			
2.B. ARCHITECTURAL STYLE			2.C. VERNACULAR TYPE 49 RES. UNDETERMINED VERNACULAR AFFINITY
2.D. CONSTRUCTION DATE CIRCA. ~~1980~~ 1940	2.E. ALTERATION DATE 1. 0000 2. 3. 4. 5.		
2.F. RECONSTRUCTION DATE	2.G. DATE MOVED	2.H. DESTRUCTION DATE	2.I. OWNER'S NAME & ADDRESS CLAY B & JOHN SALISBURY 66208 PRAIRIE KS
2.J. HISTORIC FUNCTION 1. 01 DOMESTIC 2. 3. 4. 5.			
2.K. HISTORIC SUBFUNCTION 1. 01A SINGLE FAMILY 2. 3. 4. 5.			
2.L. NO. OF ANCILLARY STRUCTURES 0	2.M. RESOURCE TYPE ☒ BUILDING ☐ SITE ☐ STRUCTURE ☐ OBJECT	2.N STORIES 1. 1 1/2 2. 3.	
2.O. STRUCTURAL SYSTEM 1. ~~PR PLATFORM FRAME~~ wu wood, undetermined	2.P. EXTERIOR WALL MATERIALS 1. 21 WEATHER BOARD	2.Q. OTHER MATERIALS 1. 20 WOOD 3.	
2.	2.	2. 4.	
2.R. ROOF SHAPES 1. GB GABLE	2.S. ROOF MATERIALS 1. 63 ASPHALT SHINGLES	2.T. ROOF FEATURES 1. 4.	
2.	2.	2.	2.U. FOUNDATION MATERIALS 1. 65 CONCRETE
3.	3.	3	2.
2.V. PORCHES 1. FU FULL FRONT 2. 3.			2.W. PLAN RC RECTANGLE
FURTHER DESCRIPTION NON-CONTRIBUTING		DESCRIPTION OF ENVIRONMENT AND OUTBUILDINGS	
SOURCES OF INFORMATION ☐ (SEE CONTINUATION SHEET)	PREPARED BY DEBBIE SHEALS	ORGANIZATION	DATE 10-4-93

MISSOURI HISTORIC BUILDING INVENTORY FORM - CONTINUATION SHEET

REFERENCE NUMBER	A. HISTORIC NAME	B. COUNTY	C. ADDRESS
	JONES, REV. IRDIS, HOUSE	BOONE	Ross 1501 COLUMBIA

1501 B MAY BE BASEMENT APT

CURRENT CONDITION ☒ EXCELLENT ☐ GOOD ☐ FAIR ☐ POOR

DO ALTERATIONS AFFFECT INTEGRITY? ☐ YES ☐ NO ☒ POSSIBLY

VINYL SIDING

PROPERTY IS : OWNER OCCUPIED ☐ YES

RENTED TO A FAMILY ☐ YES

RENTED TO MULTIPLE UNRELATED TENANTS? ☒ YES NUMBER OF TENANTS 4

ARE THERE MULTIPLE UNITS IN ONE BUILDING:

A. AS BUILT ☐ YES # OF UNITS

B. CONVERTED ☐ YES # OF UNITS

SIGNIFICANCE

MISSOURI HISTORIC BUILDING INVENTORY FORM - CONTINUATION SHEET

REFERENCE NUMBER	A. HISTORIC NAME	B. COUNTY	C. ADDRESS
	JONES, REV. IRDIS, HOUSE	BOONE	ROSS 1501 COLUMBIA

HISTORIC RESIDENTS

Ross 1501

1940: Rev. Irdis Jones, Preacher

SOURCES OF INFORMATION

Columbia City Directory 1907. Quincy, Illinois: R.E.Hackman Publisher, 1907.

Columbia City Directory 1909. Quincy, Illinois: R.E.Hackman Publisher, 1909.

Columbia City Directory 1911-12. Quincy, Illinois: R.E.Hackman Publisher, 1912.

Columbia City Directory 1915. Quincy, Illinois: R.E.Hackman Publisher, 1915.

Columbia City Directory 1917. Quincy, Illinois: R.E.Hackman Publisher, 1917.

Columbia and Boone County Directory 1923. E.W. Stephens Publishing Co. 1923.

Columbia, Missouri City Directory1925-1926. Danville, Illinois: Heber page Directroy Company, 1926

Columbia, Missouri City Directory 1927. St. Louis, Mo: R.L. Polk & Co, 1927.

Columbia, Missouri City Directory 1930-31. Columbia, Mo.: James Directory co., 1931.

Directory of Columbia, Mo. and Boone County 1933. Columbia, Mo.: Herald-Statesman Publishing Co., 1933.

City Directory Columbia, Mo. and Boone County 1936. Quincy, Illinois: Artkraft Directory Publishers, Inc., 1936.

Polk's Columbia (Boone County, Mo.) City Directory 1940. Kansas City: R. L. Polk & Co., 1940.

Sanborn Map Columbia, Missouri,1925, # 23. New York: Sanborn Map Company, 1925.

Sanborn Map Columbia, Missouri,1931, # 39. New York: Sanborn Map Company, 1931.


1501

not entered

BO-AS-003-087

REFERENCE NUMBER	A. HISTORIC NAME
B. COUNTY 019 BOONE	C. OTHER NAME(S)

D. ADDRESS	E. CITY	F. VICINITY	G. RESTRICTED	H. ACREAGE
Ross 1501	COLUMBIA	☐ VICINITY		

I. SECTION	J. TOWNSHIP	K. RANGE	L. SPAINISH LAND GRANT	M. QUARTER SECTIONS	N. OWNERSHIP
					☒ PRIVATE ☐ LOCAL ☐ STATE ☐ FEDERAL ☐ MIX

O. AGENCY(S)

P. UTM ZONE	EASTING	NORTHING	USGS QUADRANGLE	Q. AREA(S) OF SIGNIFICANCE/CONTEXT(S)
1.			COLUMBIA	1.
2.				2.
3.				3.
4.				4.

R. SIGNIFICANT PERSON(s)	T. SIGNIFICANCE
1.	
2.	
3.	
S. SIGNIFICANT EVENT DATE(S) 1.	
2.	☐ SEE CONTINUATION SHEET

MO 780-1257 (5-92)

MISSOURI DEPARTMENT OF NATURAL RESOURCES
HISTORIC PRESERVATION PROGRAM

P.O. BOX 176
JEFFERSSON CITY, MO 65102

2.A.ARCHITECT/BUILDER/DESIGNER/ENGINEER 1. 2. 3.			
2.B. ARCHITECTURAL STYLE			2.C. VERNACULAR TYPE 49 RES. UNDETERMINED VERNACULAR AFFINITY
2.D. CONSTRUCTION DATE CIRCA. ~~1940~~ 1980	2.E. ALTERATION DATE 1. 2. 3. 4. 5.		
2.F. RECONSTRUCTION DATE	2.G. DATE MOVED	2.H. DESTRUCTION DATE	2.I. OWNER'S NAME & ADDRESS RANDALL C WRIGHT 65201 COLUMBIA MO
2.J. HISTORIC FUNCTION 1. 01 DOMESTIC 2. 3. 4. 5.			
2.K. HISTORIC SUBFUNCTION 1. 01A SINGLE FAMILY 2. 3. 4. 5.			
2.L. NO. OF ANCILLARY STRUCTURES 1	2.M. RESOURCE TYPE ☒ BUILDING ☐ SITE ☐ STRUCTURE ☐ OBJECT	2.N STORIES 1. 1 1/2 2. 3.	
2.O. STRUCTURAL SYSTEM 1. PR PLATFORM FRAME	2.P. EXTERIOR WALL MATERIALS 1. 92 VINYL	2.Q. OTHER MATERIALS 1. 3.	
2.	2. 30 BRICK	2. 4.	
2.R. ROOF SHAPES 1. IG INTERSECTING GABLE	2.S. ROOF MATERIALS 1. 63 ASPHALT SHINGLES	2.T. ROOF FEATURES 1. DR GABLE DORMER 4.	
2.	2.	2.	2.U. FOUNDATION MATERIALS 1.
3.	3.	3	2.
2.V. PORCHES 1. ST STOOP 2. 3.			2.W. PLAN IR IRREGULAR
FURTHER DESCRIPTION		DESCRIPTION OF ENVIRONMENT AND OUTBUILDINGS SINGLE GARAGE	
SOURCES OF INFORMATION ☐ (SEE CONTINUATION SHEET)	PREPARED BY DEBBIE SHEALS	ORGANIZATION	DATE 10-4-93

MISSOURI HISTORIC BUILDING INVENTORY FORM - CONTINUATION SHEET

REFERENCE NUMBER	A. HISTORIC NAME	B. COUNTY	C. ADDRESS
		019 BOONE	Ross 1501 C COLUMBIA

CURRENT CONDITION ☒ EXCELLENT ☐ GOOD ☐ FAIR ☐ POOR

DO ALTERATIONS AFFFECT INTEGRITY? ☐ YES ☐ NO ☐ POSSIBLY

N/A

BUILT IN LAST TEN YEARS

PROPERTY IS : OWNER OCCUPIED ☐ YES

RENTED TO A FAMILY ☐ YES

RENTED TO MULTIPLE UNRELATED TENANTS? ☒ YES NUMBER OF TENANTS 2

ARE THERE MULTIPLE UNITS IN ONE BUILDING:

A. AS BUILT ☐ YES # OF UNITS

B. CONVERTED ☐ YES # OF UNITS

SIGNIFICANCE

MISSOURI HISTORIC BUILDING INVENTORY FORM - CONTINUATION SHEET

REFERENCE NUMBER	A. HISTORIC NAME	B. COUNTY	C. ADDRESS
		019 BOONE	ROSS 1501 C COLUMBIA

HISTORIC RESIDENTS

Ross 1501

SOURCES OF INFORMATION

Columbia City Directory 1907. Quincy, Illinois: R.E.Hackman Publisher, 1907.

Columbia City Directory 1909. Quincy, Illinois: R.E.Hackman Publisher, 1909.

Columbia City Directory 1911-12. Quincy, Illinois: R.E.Hackman Publisher, 1912.

Columbia City Directory 1915. Quincy, Illinois: R.E.Hackman Publisher, 1915.

Columbia City Directory 1917. Quincy, Illinois: R.E.Hackman Publisher, 1917.

Columbia and Boone County Directory 1923. E.W. Stephens Publishing Co. 1923.

Columbia, Missouri City Directory1925-1926. Danville, Illinois: Heber page Directroy Company, 1926

Columbia, Missouri City Directory 1927. St. Louis, Mo: R.L. Polk & Co, 1927.

Columbia, Missouri City Directory 1930-31. Columbia, Mo.: James Directory co., 1931.

Directory of Columbia, Mo. and Boone County 1933. Columbia, Mo.: Herald-Statesman Publishing Co., 1933.

City Directory Columbia, Mo. and Boone County 1936. Quincy, Illinois: Artkraft Directory Publishers, Inc., 1936.

Polk's Columbia (Boone County, Mo.) City Directory 1940. Kansas City: R. L. Polk & Co., 1940.

Sanborn Map Columbia, Missouri,1925, # 23. New York: Sanborn Map Company, 1925.

Sanborn Map Columbia, Missouri,1931, # 39. New York: Sanborn Map Company, 1931.Columbia City Directory 1907. Quincy, Illinois: R.E.Hackman Publisher, 1907.

MISSOURI HISTORIC BUILDING INVENTORY FORM - CONTINUATION SHEET

REFERENCE NUMBER	A. HISTORIC NAME	B. COUNTY	C. ADDRESS
	TROWER, WM. H., HOUSE	BOONE	ROSS 1502 COLUMBIA

HISTORIC RESIDENTS

Ross 1502

1940: Wm Trower, Salesman

SOURCES OF INFORMATION

Columbia City Directory 1907. Quincy, Illinois: R.E.Hackman Publisher, 1907.

Columbia City Directory 1909. Quincy, Illinois: R.E.Hackman Publisher, 1909.

Columbia City Directory 1911-12. Quincy, Illinois: R.E.Hackman Publisher, 1912.

Columbia City Directory 1915. Quincy, Illinois: R.E.Hackman Publisher, 1915.

Columbia City Directory 1917. Quincy, Illinois: R.E.Hackman Publisher, 1917.

Columbia and Boone County Directory 1923. E.W. Stephens Publishing Co. 1923.

Columbia, Missouri City Directory1925-1926. Danville, Illinois: Heber page Directroy Company, 1926

Columbia, Missouri City Directory 1927. St. Louis, Mo: R.L. Polk & Co, 1927.

Columbia, Missouri City Directory 1930-31. Columbia, Mo.: James Directory co., 1931.

Directory of Columbia, Mo. and Boone County 1933. Columbia, Mo.: Herald-Statesman Publishing Co., 1933.

City Directory Columbia, Mo. and Boone County 1936. Quincy, Illinois: Artkraft Directory Publishers, Inc., 1936.

Polk's Columbia (Boone County, Mo.) City Directory 1940. Kansas City: R. L. Polk & Co., 1940.

Sanborn Map Columbia, Missouri 1925, # 23. New York: Sanborn Map Company, 1925.

Sanborn Map Columbia, Missouri.1931, # 39. New York: Sanborn Map Company, 1931.

BO-AS-003-088

REFERENCE NUMBER	A. HISTORIC NAME
93BO 0095	TROWER, WM. H., HOUSE

B. COUNTY	C. OTHER NAME(S)
BOONE	

D. ADDRESS	E. CITY	F. VICINITY	G. RESTRICTED	H. ACREAGE
Ross 1502	COLUMBIA	☐ VICINITY		

I. SECTION	J. TOWNSHIP	K. RANGE	L. SPAINISH LAND GRANT	M. QUARTER SECTIONS	N. OWNERSHIP
					☒ PRIVATE ☐ LOCAL ☐ STATE ☐ FEDERAL ☐ MIX

O. AGENCY(S)

P. UTM ZONE	EASTING	NORTHING	USGS QUADRANGLE	Q. AREA(S) OF SIGNIFICANCE/CONTEXT(S)
1.			COLUMBIA	1. 030 ARCHITECTURE
2.				2. 280 SOCIAL HISTORY
3.				3. 070 community planning
4.				4.

R. SIGNIFICANT PERSON(s)
1.
2.
3.

S. SIGNIFICANT EVENT DATE(S)
1.
2.

T. SIGNIFICANCE

☐ SEE CONTINUATION SHEET

MO 780-1257 (5-92)

MISSOURI DEPARTMENT OF NATURAL RESOURCES
HISTORIC PRESERVATION PROGRAM

P.O. BOX 176
JEFFERSSON CITY, MO 65102

2.A.ARCHITECT/BUILDER/DESIGNER/ENGINEER 1. 2. 3.			
2.B. ARCHITECTURAL STYLE ~~51 COLONIAL REVIVAL~~			2.C. VERNACULAR TYPE 49 undetermined
2.D. CONSTRUCTION DATE CIRCA. 1940	2.E. ALTERATION DATE 1. 2. 3. 4. 5.		
2.F. RECONSTRUCTION DATE	2.G. DATE MOVED	2.H. DESTRUCTION DATE	2.I. OWNER'S NAME & ADDRESS JAMES DOUGLAS STINSON 65255 HALLSVILLE MO
2.J. HISTORIC FUNCTION 1. 01 DOMESTIC 2. 3. 4. 5.			
2.K. HISTORIC SUBFUNCTION 1. 01A SINGLE FAMILY 2. 3. 4. 5.			
2.L. NO. OF ANCILLARY STRUCTURES [0]	2.M. RESOURCE TYPE ☒ BUILDING ☐ SITE ☐ STRUCTURE ☐ OBJECT		2.N STORIES 1. [1] 2. [ ] 3. [ ]
2.O. STRUCTURAL SYSTEM 1. ~~PR PLATFORM FRAME~~ WU wood, undetermined	2.P. EXTERIOR WALL MATERIALS 1. 21 WEATHER BOARD	2.Q. OTHER MATERIALS 1. 3.	
2.	2.	2. 4.	
2.R. ROOF SHAPES 1. GB GABLE	2.S. ROOF MATERIALS 1. 63 ASPHALT SHINGLES	2.T. ROOF FEATURES 1. 4.	
2.	2.	2.	2.U. FOUNDATION MATERIALS 1. 65 CONCRETE
3.	3.	3	2.
2.V. PORCHES 1. AW AWNING 2. SI SIDE 3.			2.W. PLAN IR IRREGULAR
FURTHER DESCRIPTION		DESCRIPTION OF ENVIRONMENT AND OUTBUILDINGS	
SOURCES OF INFORMATION ☐ (SEE CONTINUATION SHEET)	PREPARED BY DEBBIE SHEALS	ORGANIZATION	DATE 10-4-93

MISSOURI HISTORIC BUILDING INVENTORY FORM - CONTINUATION SHEET

REFERENCE NUMBER	A. HISTORIC NAME	B. COUNTY	C. ADDRESS
	TROWER, WM. H., HOUSE	BOONE	Ross 1502 COLUMBIA

CURRENT CONDITION ☐ EXCELLENT ☒ GOOD ☒ FAIR ☐ POOR

DO ALTERATIONS AFFFECT INTEGRITY? ☐ YES ☒ NO ☐ POSSIBLY

PROPERTY IS : OWNER OCCUPIED ☐ YES

RENTED TO A FAMILY ☐ YES

RENTED TO MULTIPLE UNRELATED TENANTS? ☒ YES NUMBER OF TENANTS 3

ARE THERE MULTIPLE UNITS IN ONE BUILDING:

A. AS BUILT ☐ YES # OF UNITS

B. CONVERTED ☐ YES # OF UNITS

SIGNIFICANCE


UJJ1630

BO-AS-003-089

REFERENCE NUMBER	A. HISTORIC NAME
93BO 0096	SELLEDAY, F.H., HOUSE
B. COUNTY: BOONE	C. OTHER NAME(S)

D. ADDRESS	E. CITY	F. VICINITY	G. RESTRICTED	H. ACREAGE
Ross 1503	COLUMBIA	☐ VICINITY		

I. SECTION	J. TOWNSHIP	K. RANGE	L. SPAINISH LAND GRANT	M. QUARTER SECTIONS	N. OWNERSHIP
					☒ PRIVATE ☐ LOCAL ☐ STATE ☐ FEDERAL ☐ MIX

O. AGENCY(S)

P. UTM ZONE	EASTING	NORTHING	USGS QUADRANGLE	Q. AREA(S) OF SIGNIFICANCE/CONTEXT(S)
1.			COLUMBIA	1. 030 ARCHITECTURE
2.				2. 280 SOCIAL HISTORY
3.				3. 070 community planning
4.				4.

R. SIGNIFICANT PERSON(s)
1.
2.
3.

S. SIGNIFICANT EVENT DATE(S)
1.
2.

T. SIGNIFICANCE

☐ SEE CONTINUATION SHEET

MO 780-1257 (5-92)

MISSOURI DEPARTMENT OF NATURAL RESOURCES
HISTORIC PRESERVATION PROGRAM

P.O. BOX 176
JEFFERSSON CITY, MO 65102

2.A.ARCHITECT/BUILDER/DESIGNER/ENGINEER 1. 2. 3.			
2.B. ARCHITECTURAL STYLE			2.C. VERNACULAR TYPE 01 AMERICAN FOURSQUARE
2.D. CONSTRUCTION DATE CIRCA. 1915	2.E. ALTERATION DATE 1. 2. 3. 4. 5.		
2.F. RECONSTRUCTION DATE	2.G. DATE MOVED	2.H. DESTRUCTION DATE	2.I. OWNER'S NAME & ADDRESS JOHN & CAROLYN DOLL 88001 LAS CRUCES NM
2.J. HISTORIC FUNCTION 1. 01 DOMESTIC 2. 3. 4. 5.			
2.K. HISTORIC SUBFUNCTION 1. 01A SINGLE FAMILY 2. 3. 4. 5.			
2.L. NO. OF ANCILLARY STRUCTURES 1	2.M. RESOURCE TYPE ☒ BUILDING ☐ SITE ☐ STRUCTURE ☐ OBJECT	2.N STORIES 1. 2 2. 3.	
2.O. STRUCTURAL SYSTEM 1. ~~LB LOAD BEARING BRICK~~ wood, undetermined	2.P. EXTERIOR WALL MATERIALS 1. 21 ~~WEATHER BOARD~~ clapboard	2.Q. OTHER MATERIALS 1. 20 WOOD 3.	
2.	2.	2. 4.	
2.R. ROOF SHAPES 1. HP HIPPED	2.S. ROOF MATERIALS 1. 63 ASPHALT SHINGLES	2.T. ROOF FEATURES 1. 4.	
2.	2.	2.	2.U. FOUNDATION MATERIALS 1. 65 CONCRETE
3.	3.	3	2.
2.V. PORCHES 1. FU FULL FRONT 2. DK REAR DECK 3.			2.W. PLAN SQ SQUARE
FURTHER DESCRIPTION		DESCRIPTION OF ENVIRONMENT AND OUTBUILDINGS MODERN 2 CAR GARAGE IN BACK	
SOURCES OF INFORMATION ☐ (SEE CONTINUATION SHEET)	PREPARED BY DEBBIE SHEALS	ORGANIZATION	DATE 10-4-93

MISSOURI HISTORIC BUILDING INVENTORY FORM - CONTINUATION SHEET

REFERENCE NUMBER	A. HISTORIC NAME	B. COUNTY	C. ADDRESS
	SELLEDAY, F.H., HOUSE	BOONE	Ross 1503 COLUMBIA

LARGE 2 STORY SIDE BAY
APPEARS TO HAVE BEEN A RENTAL HOUSE HISTORICALLY (NO REPEAT OWNERS)

CURRENT CONDITION ☐ EXCELLENT ☒ GOOD ☐ FAIR ☐ POOR

DO ALTERATIONS AFFFECT INTEGRITY? ☐ YES ☒ NO ☐ POSSIBLY

PROPERTY IS : OWNER OCCUPIED ☒ YES
RENTED TO A FAMILY ☐ YES

RENTED TO MULTIPLE UNRELATED TENANTS? ☐ YES NUMBER OF TENANTS ☐

ARE THERE MULTIPLE UNITS IN ONE BUILDING:
A. AS BUILT ☐ YES # OF UNITS ☐

B. CONVERTED ☐ YES # OF UNITS ☐

SIGNIFICANCE

MISSOURI HISTORIC BUILDING INVENTORY FORM - CONTINUATION SHEET

REFERENCE NUMBER	A. HISTORIC NAME	B. COUNTY	C. ADDRESS
	SELLEDAY, F.H., HOUSE	BOONE	ROSS 1503 COLUMBIA

HISTORIC RESIDENTS

Ross 1503

1915: F H Selleday, Book Keeper
1923: Dugold C Jackson,
1926: J G Wells, Lumber Sales
1928: Mrs Ida Davis, Widow
1930: ,
1933: Walter Over, Red Cross Worker
1936: Helmut Rehder, Mu Professor
1936: Gillette James,
1940: Albert I Hiesrodt, Bricklayer

SOURCES OF INFORMATION

Columbia City Directory 1907. Quincy, Illinois: R.E.Hackman Publisher, 1907.

Columbia City Directory 1909. Quincy, Illinois: R.E.Hackman Publisher, 1909.

Columbia City Directory 1911-12. Quincy, Illinois: R.E.Hackman Publisher, 1912.

Columbia City Directory 1915. Quincy, Illinois: R.E.Hackman Publisher, 1915.

Columbia City Directory 1917. Quincy, Illinois: R.E.Hackman Publisher, 1917.

Columbia and Boone County Directory 1923. E.W. Stephens Publishing Co. 1923.

Columbia, Missouri City Directory1925-1926. Danville, Illinois: Heber page Directroy Company, 1926

Columbia, Missouri City Directory 1927. St. Louis, Mo: R.L. Polk & Co, 1927.

Columbia, Missouri City Directory 1930-31. Columbia, Mo.: James Directory co., 1931.

Directory of Columbia, Mo. and Boone County 1933. Columbia, Mo.: Herald-Statesman Publishing Co., 1933.

City Directory Columbia, Mo. and Boone County 1936. Quincy, Illinois: Artkraft Directory Publishers, Inc., 1936.

Polk's Columbia (Boone County, Mo.) City Directory 1940. Kansas City: R. L. Polk & Co., 1940.

Sanborn Map Columbia, Missouri,1925, # 23. New York: Sanborn Map Company, 1925.

Sanborn Map Columbia, Missouri,1931, # 39. New York: Sanborn Map Company, 1931.



BC-AS-00-97-10

REFERENCE NUMBER	A. HISTORIC NAME
93BO 0097	STOCKTON, BESSIE, HOUSE
B. COUNTY	**C. OTHER NAME(S)**
BOONE	

D. ADDRESS	E. CITY	F. VICINITY	G. RESTRICTED	H. ACREAGE
Ross 1504	COLUMBIA	☐ VICINITY		

I. SECTION	J. TOWNSHIP	K. RANGE	L. SPAINISH LAND GRANT	M. QUARTER SECTIONS	N. OWNERSHIP
					☒ PRIVATE ☐ LOCAL ☐ STATE ☐ FEDERAL ☐ MIX

O. AGENCY(S)

P. UTM ZONE	EASTING	NORTHING	USGS QUADRANGLE	Q. AREA(S) OF SIGNIFICANCE/CONTEXT(S)
1.			COLUMBIA	1. 030 ARCHITECTURE
2.				2. 280 SOCIAL HISTORY
3.				3. 070 community planning
4.				4.

R. SIGNIFICANT PERSON(s)
1.
2.
3.

S. SIGNIFICANT EVENT DATE(S)
1.
2.

T. SIGNIFICANCE

☐ SEE CONTINUATION SHEET

MO 780-1257 (5-92)

MISSOURI DEPARTMENT OF NATURAL RESOURCES
HISTORIC PRESERVATION PROGRAM

P.O. BOX 176
JEFFERSSON CITY, MO 65102

2.A.ARCHITECT/BUILDER/DESIGNER/ENGINEER 1. 2. 3.			
2.B. ARCHITECTURAL STYLE ~~65 BUNGALOW~~		2.C. VERNACULAR TYPE 22 BUNGALOW/BUNGALOID	
2.D. CONSTRUCTION DATE CIRCA. 1930	2.E. ALTERATION DATE 1. 2. 3. 4. 5.		
2.F. RECONSTRUCTION DATE	2.G. DATE MOVED	2.H. DESTRUCTION DATE	2.I. OWNER'S NAME & ADDRESS ANN P & GENE R BOLLINGER 65201 COLUMBIA MO
2.J. HISTORIC FUNCTION 1. 01 DOMESTIC 2. 3. 4. 5.			
2.K. HISTORIC SUBFUNCTION 1. 01A SINGLE FAMILY 2. 3. 4. 5.			
2.L. NO. ORANCILLARY STRUCTURES [0]	2.M. RESOURCE TYPE ☒ BUILDING ☐ SITE ☐ STRUCTURE ☐ OBJECT	2.N STORIES 1. [1] 2. [ ] 3. [ ]	
2.O. STRUCTURAL SYSTEM 1. ~~PR PLATFORM FRAME~~ ud undetermined	2.P. EXTERIOR WALL MATERIALS 1. 30 BRICK	2.Q. OTHER MATERIALS 1. 20 WOOD 3.	
2.	2. 63 ASPHALT SHINGLE	2. 4.	
2.R. ROOF SHAPES 1. GB GABLE	2.S. ROOF MATERIALS 1. 63 ASPHALT SHINGLES	2.T. ROOF FEATURES 1. 4.	
2.	2.	2.	2.U. FOUNDATION MATERIALS 1. 65 CONCRETE
3.	3.	3	2.
2.V. PORCHES 1. OH ONE-HALF 2. 3.			2.W. PLAN RC RECTANGLE
FURTHER DESCRIPTION		DESCRIPTION OF ENVIRONMENT AND OUTBUILDINGS	
SOURCES OF INFORMATION ☐ (SEE CONTINUATION SHEET)	PREPARED BY DEBBIE SHEALS	ORGANIZATION	DATE 9-30-93

MISSOURI HISTORIC BUILDING INVENTORY FORM - CONTINUATION SHEET

REFERENCE NUMBER	A. HISTORIC NAME	B. COUNTY	C. ADDRESS
	STOCKTON, BESSIE, HOUSE	BOONE	Ross 1504 COLUMBIA

VOLUNTARY DOWN ZONE

CURRENT CONDITION ☐ EXCELLENT ☒ GOOD ☐ FAIR ☐ POOR

DO ALTERATIONS AFFFECT INTEGRITY? ☐ YES ☒ NO ☐ POSSIBLY

PROPERTY IS : OWNER OCCUPIED ☒ YES

RENTED TO A FAMILY ☐ YES

RENTED TO MULTIPLE UNRELATED TENANTS? ☐ YES NUMBER OF TENANTS ☐

ARE THERE MULTIPLE UNITS IN ONE BUILDING:

A. AS BUILT ☐ YES # OF UNITS ☐

B. CONVERTED ☐ YES # OF UNITS ☐

SIGNIFICANCE

MISSOURI HISTORIC BUILDING INVENTORY FORM - CONTINUATION SHEET

REFERENCE NUMBER	A. HISTORIC NAME	B. COUNTY	C. ADDRESS
	STOCKTON, BESSIE, HOUSE	BOONE	ROSS 1504 COLUMBIA

HISTORIC RESIDENTS

Ross 1504

1930: Mrs Bessie Stockton, Widow
1933: Mrs Bessie Stockton, Widow
1936: Mrs M Martin,
1940: Robert B Vaile, Mu Assistant Professor

SOURCES OF INFORMATION

Columbia City Directory 1907. Quincy, Illinois: R.E.Hackman Publisher, 1907.

Columbia City Directory 1909. Quincy, Illinois: R.E.Hackman Publisher, 1909.

Columbia City Directory 1911-12. Quincy, Illinois: R.E.Hackman Publisher, 1912.

Columbia City Directory 1915. Quincy, Illinois: R.E.Hackman Publisher, 1915.

Columbia City Directory 1917. Quincy, Illinois: R.E.Hackman Publisher, 1917.

Columbia and Boone County Directory 1923. E.W. Stephens Publishing Co. 1923.

Columbia, Missouri City Directory1925-1926. Danville, Illinois: Heber page Directroy Company, 1926

Columbia, Missouri City Directory 1927. St. Louis, Mo: R.L. Polk & Co, 1927.

Columbia, Missouri City Directory 1930-31. Columbia, Mo.: James Directory co., 1931.

Directory of Columbia, Mo. and Boone County 1933. Columbia, Mo.: Herald-Statesman Publishing Co., 1933.

City Directory Columbia, Mo. and Boone County 1936. Quincy, Illinois: Artkraft Directory Publishers, Inc., 1936.

Polk's Columbia (Boone County, Mo.) City Directory 1940. Kansas City: R. L. Polk & Co., 1940.

Sanborn Map Columbia, Missouri 1925. # 23. New York: Sanborn Map Company, 1925.

Sanborn Map Columbia, Missouri 1931. # 39. New York: Sanborn Map Company, 1931.

1514

BO-AD 008 D-11

REFERENCE NUMBER	A. HISTORIC NAME
93BO 0098	CASTELL, EDMUND R., HOUSE
B. COUNTY	C. OTHER NAME(S)
BOONE	

D. ADDRESS	E. CITY	F. VICINITY	G. RESTRICTED	H. ACREAGE
Ross 1505	COLUMBIA	☐ VICINITY		

I. SECTION	J. TOWNSHIP	K. RANGE	L. SPAINISH LAND GRANT	M. QUARTER SECTIONS	N. OWNERSHIP
					☐ PRIVATE ☐ LOCAL ☐ STATE ☐ FEDERAL ☐ MIX

O. AGENCY(S)

P. UTM ZONE	EASTING	NORTHING	USGS QUADRANGLE	Q. AREA(S) OF SIGNIFICANCE/CONTEXT(S)
1.			COLUMBIA	1. 030 ARCHITECTURE
2.				2. 280 SOCIAL HISTORY
3.				3. 070 community planning
4.				4.

R. SIGNIFICANT PERSON(s)
1.
2.
3.

S. SIGNIFICANT EVENT DATE(S)
1.
2.

T. SIGNIFICANCE

☐ SEE CONTINUATION SHEET

MO 780-1257 (5-92)

MISSOURI DEPARTMENT OF NATURAL RESOURCES
HISTORIC PRESERVATION PROGRAM

P.O. BOX 176
JEFFERSSON CITY, MO 65102

2.A. ARCHITECT/BUILDER/DESIGNER/ENGINEER 1. 2. 3.			
2.B. ARCHITECTURAL STYLE 65 CRAFTSMAN		2.C. VERNACULAR TYPE 49 RES. UNDETERMINED VERNACULAR AFFINITY	
2.D. CONSTRUCTION DATE CIRCA. 1917	2.E. ALTERATION DATE 1. 2. 3. 4. 5.		
2.F. RECONSTRUCTION DATE	2.G. DATE MOVED	2.H. DESTRUCTION DATE	2.I. OWNER'S NAME & ADDRESS ROBERT C BRAUDIS 63033 FLORISSANT MO
2.J. HISTORIC FUNCTION 1. 01 DOMESTIC 2. 3. 4. 5.			
2.K. HISTORIC SUBFUNCTION 1. 01A SINGLE FAMILY 2. 01B MULTIPLE DWELLING 3. 4. 5.			
2.L. NO. OF ANCILLARY STRUCTURES 1	2.M. RESOURCE TYPE ☒ BUILDING ☐ SITE ☐ STRUCTURE ☐ OBJECT	2.N STORIES 1. 2 2. 3.	
2.O. STRUCTURAL SYSTEM 1. LB LOAD BEARING BRICK	2.P. EXTERIOR WALL MATERIALS 1. 30 BRICK	2.Q. OTHER MATERIALS 1. 20 WOOD 3.	
2.	2. 63 ASPHALT SHINGLE	2. 4.	
2.R. ROOF SHAPES 1. GB FLARED GABLE	2.S. ROOF MATERIALS 1. 63 ASPHALT SHINGLES	2.T. ROOF FEATURES 1. 4.	
2.	2.	2.	2.U. FOUNDATION MATERIALS 1. 65 CONCRETE
3.	3.	3	2. 61 STUCCO
2.V. PORCHES 1. MS MULTI-STORY 2. 3.			2.W. PLAN RC RECTANGLE
FURTHER DESCRIPTION NICE CLINKER BRICKS		DESCRIPTION OF ENVIRONMENT AND OUTBUILDINGS ORIGINAL SINGLE CAR GARAGE	
SOURCES OF INFORMATION ☐ (SEE CONTINUATION SHEET)	PREPARED BY DEBBIE SHEALS	ORGANIZATION	DATE 10-4-93

MISSOURI HISTORIC BUILDING INVENTORY FORM - CONTINUATION SHEET

REFERENCE NUMBER	A. HISTORIC NAME	B. COUNTY	C. ADDRESS
	CASTELL, EDMUND R., HOUSE	BOONE	Ross 1505 COLUMBIA

CLINKER BRICKS

CURRENT CONDITION ☐ EXCELLENT ☒ GOOD ☐ FAIR ☐ POOR

DO ALTERATIONS AFFFECT INTEGRITY? ☐ YES ☒ NO ☐ POSSIBLY

PROPERTY IS : OWNER OCCUPIED ☐ YES
RENTED TO A FAMILY ☐ YES

RENTED TO MULTIPLE
UNRELATED TENANTS? ☒ YES NUMBER OF TENANTS 5

ARE THERE MULTIPLE UNITS IN ONE BUILDING:
A. AS BUILT ☐ YES # OF UNITS

B. CONVERTED ☐ YES # OF UNITS

SIGNIFICANCE

MISSOURI HISTORIC BUILDING INVENTORY FORM - CONTINUATION SHEET

REFERENCE NUMBER	A. HISTORIC NAME	B. COUNTY	C. ADDRESS
	CASTELL, EDMUND R., HOUSE	BOONE	ROSS 1505 COLUMBIA

HISTORIC RESIDENTS

Ross 1505

1917: Stephen Bewick,
1923: ,
1926: Edmund R Castell, Censor Jeff City Prison
1928: Edmund R Castell, Censur Jeff City Prison
1930: Edmund R Castell,
1933: Edmund R Castell, Salesman
1936: Edmund R Castell, Salesman
1940: Edmund R Castell,

SOURCES OF INFORMATION

Columbia City Directory 1907. Quincy, Illinois: R.E.Hackman Publisher, 1907.

Columbia City Directory 1909. Quincy, Illinois: R.E.Hackman Publisher, 1909.

Columbia City Directory 1911-12. Quincy, Illinois: R.E.Hackman Publisher, 1912.

Columbia City Directory 1915. Quincy, Illinois: R.E.Hackman Publisher, 1915.

Columbia City Directory 1917. Quincy, Illinois: R.E.Hackman Publisher, 1917.

Columbia and Boone County Directory 1923. E.W. Stephens Publishing Co. 1923.

Columbia, Missouri City Directory1925-1926. Danville, Illinois: Heber page Directroy Company, 1926

Columbia, Missouri City Directory 1927. St. Louis, Mo: R.L. Polk & Co, 1927.

Columbia, Missouri City Directory 1930-31. Columbia, Mo.: James Directory co., 1931.

Directory of Columbia, Mo. and Boone County 1933. Columbia, Mo.: Herald-Statesman Publishing Co., 1933.

City Directory Columbia, Mo. and Boone County 1936. Quincy, Illinois: Artkraft Directory Publishers, Inc., 1936.

Polk's Columbia (Boone County, Mo.) City Directory 1940. Kansas City: R. L. Polk & Co., 1940.

Sanborn Map Columbia, Missouri 1925, # 23. New York: Sanborn Map Company, 1925.

Sanborn Map Columbia, Missouri.1931, # 39. New York: Sanborn Map Company, 1931.



BO-AS 002-092

REFERENCE NUMBER	A. HISTORIC NAME
93BO 0099	SANDERS, E.F., HOUSE
B. COUNTY	**C. OTHER NAME(S)**
BOONE	

D. ADDRESS	E. CITY	F. VICINITY	G. RESTRICTED	H. ACREAGE
Ross 1506	COLUMBIA	☐ VICINITY		

I. SECTION	J. TOWNSHIP	K. RANGE	L. SPAINISH LAND GRANT	M. QUARTER SECTIONS	N. OWNERSHIP
					☒ PRIVATE ☐ LOCAL ☐ STATE ☐ FEDERAL ☐ MIX

O. AGENCY(S)

P. UTM ZONE	EASTING	NORTHING	USGS QUADRANGLE	Q. AREA(S) OF SIGNIFICANCE/CONTEXT(S)
1.			COLUMBIA	1. 030 ARCHITECTURE
2.				2. 280 SOCIAL HISTORY
3.				3. 070 community planning
4.				4.

R. SIGNIFICANT PERSON(s)	T. SIGNIFICANCE
1.	
2.	
3.	
S. SIGNIFICANT EVENT DATE(S)	
1.	
2.	☐ SEE CONTINUATION SHEET

MO 780-1257 (5-92)

MISSOURI DEPARTMENT OF NATURAL RESOURCES
HISTORIC PRESERVATION PROGRAM

P.O. BOX 176
JEFFERSSON CITY, MO 65102

2.A. ARCHITECT/BUILDER/DESIGNER/ENGINEER 1. 2. 3.			
2.B. ARCHITECTURAL STYLE ~~65 BUNGALOW~~		2.C. VERNACULAR TYPE 22 BUNGALOW/BUNGALOID	
2.D. CONSTRUCTION DATE CIRCA. 1930	2.E. ALTERATION DATE 1. 2. 3. 4. 5.		
2.F. RECONSTRUCTION DATE	2.G. DATE MOVED	2.H. DESTRUCTION DATE	2.I. OWNER'S NAME & ADDRESS MARYA LIBERMAN 65201 COLUMBIA MO
2.J. HISTORIC FUNCTION 1. 01 DOMESTIC 2. 3. 4. 5.			
2.K. HISTORIC SUBFUNCTION 1. 01A SINGLE FAMILY 2. 3. 4. 5.			
2.L. NO. OF ANCILLARY STRUCTURES [0]	2.M. RESOURCE TYPE ☒ BUILDING ☐ SITE ☐ STRUCTURE ☐ OBJECT	2.N STORIES 1. [1] 2. [ ] 3. [ ]	
2.O. STRUCTURAL SYSTEM 1. ~~PR PLATFORM FRAME~~ WW wood, undetermined	2.P. EXTERIOR WALL MATERIALS 1. 30 BRICK	2.Q. OTHER MATERIALS 1. 63 asphalt 3.	
2.	2.	2. 30 brick 4.	
2.R. ROOF SHAPES 1. GB GABLE	2.S. ROOF MATERIALS 1. 63 ASPHALT SHINGLES	2.T. ROOF FEATURES 1. 4.	
2.	2.	2.	2.U. FOUNDATION MATERIALS 1. 65 CONCRETE
3.	3.	3	2.
2.V. PORCHES 1. CB CENTRAL BAY 2. 3.			2.W. PLAN IR IRREGULAR
FURTHER DESCRIPTION		DESCRIPTION OF ENVIRONMENT AND OUTBUILDINGS BLOCK GARAGE	
SOURCES OF INFORMATION ☐ (SEE CONTINUATION SHEET)	PREPARED BY DEBBIE SHEALS	ORGANIZATION	DATE 9-30-93

MISSOURI HISTORIC BUILDING INVENTORY FORM - CONTINUATION SHEET

REFERENCE NUMBER	A. HISTORIC NAME	B. COUNTY	C. ADDRESS
	SANDERS, E.F., HOUSE	BOONE	Ross 1506 COLUMBIA

VOLUNTARY DOWN ZONE

CURRENT CONDITION ☐ EXCELLENT ☒ GOOD ☐ FAIR ☐ POOR

DO ALTERATIONS AFFFECT INTEGRITY? ☐ YES ☒ NO ☐ POSSIBLY

PROPERTY IS : OWNER OCCUPIED ☒ YES

RENTED TO A FAMILY ☐ YES

RENTED TO MULTIPLE UNRELATED TENANTS? ☐ YES NUMBER OF TENANTS ☐

ARE THERE MULTIPLE UNITS IN ONE BUILDING:

A. AS BUILT ☐ YES # OF UNITS ☐

B. CONVERTED ☐ YES # OF UNITS ☐

SIGNIFICANCE

MISSOURI HISTORIC BUILDING INVENTORY FORM - CONTINUATION SHEET

REFERENCE NUMBER	A. HISTORIC NAME	B. COUNTY	C. ADDRESS
	SANDERS, E.F., HOUSE	BOONE	ROSS 1506 COLUMBIA

HISTORIC RESIDENTS

Ross 1506

1930: E F Sanders, Mu Instructor Vet. Science
1933: ,
1936: W A Johnson, Salesman
1940: Bernard D Walters, Merchant

SOURCES OF INFORMATION

Columbia City Directory 1907. Quincy, Illinois: R.E.Hackman Publisher, 1907.

Columbia City Directory 1909. Quincy, Illinois: R.E.Hackman Publisher, 1909.

Columbia City Directory 1911-12. Quincy, Illinois: R.E.Hackman Publisher, 1912.

Columbia City Directory 1915. Quincy, Illinois: R.E.Hackman Publisher, 1915.

Columbia City Directory 1917. Quincy, Illinois: R.E.Hackman Publisher, 1917.

Columbia and Boone County Directory 1923. E.W. Stephens Publishing Co. 1923.

Columbia, Missouri City Directory1925-1926. Danville, Illinois: Heber page Directroy Company, 1926

Columbia, Missouri City Directory 1927. St. Louis, Mo: R.L. Polk & Co, 1927.

Columbia, Missouri City Directory 1930-31. Columbia, Mo.: James Directory co., 1931.

Directory of Columbia, Mo. and Boone County 1933. Columbia, Mo.: Herald-Statesman Publishing Co., 1933.

City Directory Columbia, Mo. and Boone County 1936. Quincy, Illinois: Artkraft Directory Publishers, Inc., 1936.

Polk's Columbia (Boone County, Mo.) City Directory 1940. Kansas City: R. L. Polk & Co., 1940.

Sanborn Map Columbia, Missouri,1925, # 23. New York: Sanborn Map Company, 1925.

Sanborn Map Columbia, Missouri,1931, # 39. New York: Sanborn Map Company, 1931.



BO-AS-003-093

2.A.ARCHITECT/BUILDER/DESIGNER/ENGINEER 1. 2. 3.			
2.B. ARCHITECTURAL STYLE		2.C. VERNACULAR TYPE 49 RES. UNDETERMINED VERNACULAR AFFINITY	
2.D. CONSTRUCTION DATE CIRCA. 1936	2.E. ALTERATION DATE 1. 0000 2. 3. 4. 5.		
2.F. RECONSTRUCTION DATE	2.G. DATE MOVED	2.H. DESTRUCTION DATE	2.I. OWNER'S NAME & ADDRESS WAYNE L MILLSAP 63124 ST LOUIS MO
2.J. HISTORIC FUNCTION 1. 01 DOMESTIC 2. 3. 4. 5.			
2.K. HISTORIC SUBFUNCTION 1. 01A SINGLE FAMILY 2. 3. 4. 5.			
2.L. NO. OF ANCILLARY STRUCTURES [0]	2.M. RESOURCE TYPE ☒ BUILDING ☐ SITE ☐ STRUCTURE ☐ OBJECT	2.N STORIES 1. [2] 2. [ ] 3. [ ]	
2.O. STRUCTURAL SYSTEM 1. ~~PR PLATFORM FRAME~~ WW wood, undetermined	2.P. EXTERIOR WALL MATERIALS 1. 30 BRICK	2.Q. OTHER MATERIALS 1. 20 WOOD 3.	
2.	2. 21 WEATHER BOARD	2. 4.	
2.R. ROOF SHAPES 1. GB GABLE	2.S. ROOF MATERIALS 1. 63 ASPHALT SHINGLES	2.T. ROOF FEATURES 1. DR FALSE DORMER IN FRONT 4.	
2. SD SHED	2.	2.	2.U. FOUNDATION MATERIALS 1. 65 CONCRETE
3.	3.	3	2.
2.V. PORCHES 1.	2. ATTACHED GARAGE	3.	2.W. PLAN IR IRREGULAR
FURTHER DESCRIPTION		DESCRIPTION OF ENVIRONMENT AND OUTBUILDINGS	
SOURCES OF INFORMATION ☐ (SEE CONTINUATION SHEET)	PREPARED BY DEBBIE SHEALS	ORGANIZATION	DATE 10-4-93

REFERENCE NUMBER	A. HISTORIC NAME
93BO 0100	GARRISON, EARL, HOUSE
B. COUNTY	C. OTHER NAME(S)
BOONE	

D. ADDRESS	E. CITY	F. VICINITY	G. RESTRICTED	H. ACREAGE
Ross 1507	COLUMBIA	☐ VICINITY		

I. SECTION	J. TOWNSHIP	K. RANGE	L. SPAINISH LAND GRANT	M. QUARTER SECTIONS	N. OWNERSHIP
					☒ PRIVATE ☐ LOCAL ☐ STATE ☐ FEDERAL ☐ MIX

O. AGENCY(S)

P. UTM ZONE	EASTING	NORTHING	USGS QUADRANGLE	Q. AREA(S) OF SIGNIFICANCE/CONTEXT(S)
1.			COLUMBIA	1. 030 ARCHITECTURE
2.				2. 280 SOCIAL HISTORY
3.				3. 070 community planning
4.				4.

R. SIGNIFICANT PERSON(s)
1.
2.
3.

S. SIGNIFICANT EVENT DATE(S)
1.
2.

T. SIGNIFICANCE

☐ SEE CONTINUATION SHEET

MO 780-1257 (5-92)

MISSOURI DEPARTMENT OF NATURAL RESOURCES
HISTORIC PRESERVATION PROGRAM

P.O. BOX 176
JEFFERSSON CITY, MO 65102

MISSOURI HISTORIC BUILDING INVENTORY FORM - CONTINUATION SHEET

REFERENCE NUMBER	A. HISTORIC NAME	B. COUNTY	C. ADDRESS
	GARRISON, EARL, HOUSE	BOONE	Ross 1507 COLUMBIA

VOLUNTARY DOWN ZONE

CURRENT CONDITION ☒ EXCELLENT ☒ GOOD ☐ FAIR ☐ POOR

DO ALTERATIONS AFFFECT INTEGRITY? ☐ YES ☒ NO ☐ POSSIBLY

PROPERTY IS : OWNER OCCUPIED ☒ YES

RENTED TO A FAMILY ☐ YES

RENTED TO MULTIPLE UNRELATED TENANTS? ☐ YES NUMBER OF TENANTS ☐

ARE THERE MULTIPLE UNITS IN ONE BUILDING:

A. AS BUILT ☐ YES # OF UNITS ☐

B. CONVERTED ☐ YES # OF UNITS ☐

SIGNIFICANCE

MISSOURI HISTORIC BUILDING INVENTORY FORM - CONTINUATION SHEET

REFERENCE NUMBER	A. HISTORIC NAME	B. COUNTY	C. ADDRESS
	GARRISON, EARL, HOUSE	BOONE	ROSS 1507 COLUMBIA

HISTORIC RESIDENTS

Ross 1507

1936: ,
1940: Earl R Garrison, Mu Associate Professor

SOURCES OF INFORMATION

Columbia City Directory 1907. Quincy, Illinois: R.E.Hackman Publisher, 1907.

Columbia City Directory 1909. Quincy, Illinois: R.E.Hackman Publisher, 1909.

Columbia City Directory 1911-12. Quincy, Illinois: R.E.Hackman Publisher, 1912.

Columbia City Directory 1915. Quincy, Illinois: R.E.Hackman Publisher, 1915.

Columbia City Directory 1917. Quincy, Illinois: R.E.Hackman Publisher, 1917.

Columbia and Boone County Directory 1923. E.W. Stephens Publishing Co. 1923.

Columbia, Missouri City Directory1925-1926. Danville, Illinois: Heber page Directroy Company, 1926

Columbia, Missouri City Directory 1927. St. Louis, Mo: R.L. Polk & Co, 1927.

Columbia, Missouri City Directory 1930-31. Columbia, Mo.: James Directory co., 1931.

Directory of Columbia, Mo. and Boone County 1933. Columbia, Mo.: Herald-Statesman Publishing Co., 1933.

City Directory Columbia, Mo. and Boone County 1936. Quincy, Illinois: Artkraft Directory Publishers, Inc., 1936.

Polk's Columbia (Boone County, Mo.) City Directory 1940. Kansas City: R. L. Polk & Co., 1940.

Sanborn Map Columbia, Missouri,1925, # 23. New York: Sanborn Map Company, 1925.

Sanborn Map Columbia, Missouri,1931, # 39. New York: Sanborn Map Company, 1931.



BO-AS-003-094

REFERENCE NUMBER	A. HISTORIC NAME
93BD 0101	OLIVER, JAMES, HOUSE
B. COUNTY	**C. OTHER NAME(S)**
BOONE	CASE, NANCY & ANNETTE, HOUSE

D. ADDRESS	E. CITY	F. VICINITY	G. RESTRICTED	H. ACREAGE
Ross 1508	COLUMBIA	☐ VICINITY		

I. SECTION	J. TOWNSHIP	K. RANGE	L. SPAINISH LAND GRANT	M. QUARTER SECTIONS	N. OWNERSHIP
					☒ PRIVATE ☐ LOCAL ☐ STATE ☐ FEDERAL ☐ MIX

O. AGENCY(S)

P. UTM ZONE	EASTING	NORTHING	USGS QUADRANGLE	Q. AREA(S) OF SIGNIFICANCE/CONTEXT(S)
1.			COLUMBIA	1. 030 ARCHITECTURE
2.				2. 280 SOCIAL HISTORY
3.				3. 070 community planning
4.				4.

R. SIGNIFICANT PERSON(s)
1.
2.
3.

S. SIGNIFICANT EVENT DATE(S)
1.
2.

T. SIGNIFICANCE

☐ SEE CONTINUATION SHEET

MO 780-1257 (5-92)

MISSOURI DEPARTMENT OF NATURAL RESOURCES
HISTORIC PRESERVATION PROGRAM

P.O. BOX 176
JEFFERSSON CITY, MO 65102

2.A.ARCHITECT/BUILDER/DESIGNER/ENGINEER 1. OLIVER BROTHERS (BUILDERS) 2. 3.			
2.B. ARCHITECTURAL STYLE		2.C. VERNACULAR TYPE 01 AMERICAN FOURSQUARE	
2.D. CONSTRUCTION DATE CIRCA. 1917	2.E. ALTERATION DATE 1. 2. 3. 4. 5.		
2.F. RECONSTRUCTION DATE	2.G. DATE MOVED	2.H. DESTRUCTION DATE	2.I. OWNER'S NAME & ADDRESS NANCY & ANNETTE CASE 65201 COLUMBIA MO
2.J. HISTORIC FUNCTION 1. 01 DOMESTIC 2. 3. 4. 5.			
2.K. HISTORIC SUBFUNCTION 1. 01A SINGLE FAMILY 2. 01B MULTIPLE DWELLING 3. 4. 5.			
2.L. NO. ACCILLARY STRUCTURES 1	2.M. RESOURCE TYPE ☒ BUILDING ☐ SITE ☐ STRUCTURE ☐ OBJECT	2.N STORIES 1. 2 2. 3.	
2.O. STRUCTURAL SYSTEM 1. ~~PR PLATFORM FRAME~~ WW Wood, undetermined	2.P. EXTERIOR WALL MATERIALS 1. 21 WEATHER BOARD clapboard	2.Q. OTHER MATERIALS 1. 30 BRICK 3.	
2.	2.	2. 20 WOOD 4.	
2.R. ROOF SHAPES 1. HP HIPPED	2.S. ROOF MATERIALS 1. 63 ASPHALT SHINGLES	2.T. ROOF FEATURES 1. 4.	
2.	2.	2.	2.U. FOUNDATION MATERIALS 1. 65 CONCRETE
3.	3.	3	2.
2.V. PORCHES 1. FU FULL FRONT 2. REAR GREENHOUSE 3.			2.W. PLAN SQ SQUARE
FURTHER DESCRIPTION		DESCRIPTION OF ENVIRONMENT AND OUTBUILDINGS	
SOURCES OF INFORMATION ☐ (SEE CONTINUATION SHEET)	PREPARED BY DEBBIE SHEALS	ORGANIZATION	DATE 10-5-93

MISSOURI HISTORIC BUILDING INVENTORY FORM - CONTINUATION SHEET

REFERENCE NUMBER	A. HISTORIC NAME	B. COUNTY	C. ADDRESS
	OLIVER, JAMES, HOUSE	BOONE	Ross 1508 COLUMBIA

VOLUNTARY DOWN ZONE
THE CASE'S HAVE LIVED HERE SINCE 1950
BUILT BY THE OLIVER BROTHERS
THEY WERE BUILDERS IN THE NEIGHBORHOOD AND MORTGAGED THIS HOUSE TO FINANCE OTHERS
JAMES OLIVER HERE 1917-28
MRS SARA SHILLING 1930-36

CURRENT CONDITION ☒ EXCELLENT ☐ GOOD ☐ FAIR ☐ POOR

DO ALTERATIONS AFFFECT INTEGRITY? ☐ YES ☒ NO ☐ POSSIBLY

PROPERTY IS : OWNER OCCUPIED ☒ YES
RENTED TO A FAMILY ☐ YES

RENTED TO MULTIPLE UNRELATED TENANTS? ☐ YES NUMBER OF TENANTS ☐

ARE THERE MULTIPLE UNITS IN ONE BUILDING:
A. AS BUILT ☐ YES # OF UNITS ☐

B. CONVERTED ☐ YES # OF UNITS ☐

SIGNIFICANCE

MISSOURI HISTORIC BUILDING INVENTORY FORM - CONTINUATION SHEET

REFERENCE NUMBER	A. HISTORIC NAME	B. COUNTY	C. ADDRESS
	OLIVER, JAMES, HOUSE	BOONE	ROSS 1508 COLUMBIA

HISTORIC RESIDENTS

Ross 1508

1917: James Oliver, Traveling Salesman
1923: James Oliver, Traveling Salesman
1926: James Oliver, Traveling Salesman
1928: Mrs Belle Mcmaster,
1930: Mrs Sara Shilling, Widow
1933: Mrs Sara Shilling, Widow
1936: Mrs Sara Shilling, Widow
1940: Morton L Stuart, Salesman

SOURCES OF INFORMATION

Columbia City Directory 1907. Quincy, Illinois: R.E.Hackman Publisher, 1907.

Columbia City Directory 1909. Quincy, Illinois: R.E.Hackman Publisher, 1909.

Columbia City Directory 1911-12. Quincy, Illinois: R.E.Hackman Publisher, 1912.

Columbia City Directory 1915. Quincy, Illinois: R.E.Hackman Publisher, 1915.

Columbia City Directory 1917. Quincy, Illinois: R.E.Hackman Publisher, 1917.

Columbia and Boone County Directory 1923. E.W. Stephens Publishing Co. 1923.

Columbia, Missouri City Directory1925-1926. Danville, Illinois: Heber page Directroy Company, 1926

Columbia, Missouri City Directory 1927. St. Louis, Mo: R.L. Polk & Co, 1927.

Columbia, Missouri City Directory 1930-31. Columbia, Mo.: James Directory co., 1931.

Directory of Columbia, Mo. and Boone County 1933. Columbia, Mo.: Herald-Statesman Publishing Co., 1933.

City Directory Columbia, Mo. and Boone County 1936. Quincy, Illinois: Artkraft Directory Publishers, Inc., 1936.

Polk's Columbia (Boone County, Mo.) City Directory 1940. Kansas City: R. L. Polk & Co., 1940.

Sanborn Map Columbia, Missouri 1925, # 23. New York: Sanborn Map Company, 1925.

Sanborn Map Columbia, Missouri,1931, # 39. New York: Sanborn Map Company, 1931.

BO-AS-003-095

REFERENCE NUMBER	A. HISTORIC NAME
93BO 0102	TURNER, CHARLES, HOUSE
B. COUNTY	**C. OTHER NAME(S)**
BOONE	

D. ADDRESS	E. CITY	F. VICINITY	G. RESTRICTED	H. ACREAGE
Ross 1509	COLUMBIA	☐ VICINITY		

I. SECTION	J. TOWNSHIP	K. RANGE	L. SPAINISH LAND GRANT	M. QUARTER SECTIONS	N. OWNERSHIP
					☒ PRIVATE ☐ LOCAL ☐ STATE ☐ FEDERAL ☐ MIX

O. AGENCY(S)

P. UTM ZONE	EASTING	NORTHING	USGS QUADRANGLE	Q. AREA(S) OF SIGNIFICANCE/CONTEXT(S)
1.			COLUMBIA	1. 030 ARCHITECTURE
2.				2. 280 SOCIAL HISTORY
3.				3. 070 community planning
4.				4.

R. SIGNIFICANT PERSON(s)	T. SIGNIFICANCE
1.	
2.	
3.	
S. SIGNIFICANT EVENT DATE(S)	
1.	
2.	☐ SEE CONTINUATION SHEET

MO 780-1257 (5-92)

MISSOURI DEPARTMENT OF NATURAL RESOURCES
HISTORIC PRESERVATION PROGRAM

P.O. BOX 176
JEFFERSSON CITY, MO 65102

2.A.ARCHITECT/BUILDER/DESIGNER/ENGINEER 1. 2. 3.			
2.B. ARCHITECTURAL STYLE ~~65 BUNGALOW~~		2.C. VERNACULAR TYPE 22 BUNGALOW/BUNGALOID	
2.D. CONSTRUCTION DATE CIRCA. 1926	2.E. ALTERATION DATE 1. 2. 3. 4. 5.		
2.F. RECONSTRUCTION DATE	2.G. DATE MOVED	2.H. DESTRUCTION DATE	2.I. OWNER'S NAME & ADDRESS CHARLES W TURNER, 3RD 65201 COLUMBIA MO
2.J. HISTORIC FUNCTION 1. 01 DOMESTIC 2. 3. 4. 5.			
2.K. HISTORIC SUBFUNCTION 1. 01A SINGLE FAMILY 2. 3. 4. 5.			
2.L. NO. OF ANCILLARY STRUCTURES [1]	2.M. RESOURCE TYPE ☒ BUILDING ☐ SITE ☐ STRUCTURE ☐ OBJECT	2.N STORIES 1. [1 1/2] 2. [ ] 3. [ ]	
2.O. STRUCTURAL SYSTEM 1. CR CERAMIC BLOCK	2.P. EXTERIOR WALL MATERIALS 1. 30 BRICK	2.Q. OTHER MATERIALS 1. 20 WOOD 3.	
2.	2. 61 STUCCO	2. 4.	
2.R. ROOF SHAPES 1. GB GABLE	2.S. ROOF MATERIALS 1. 63 ASPHALT SHINGLES	2.T. ROOF FEATURES 1. DR SHED DORMER 4.	
2. SD SHED	2.	2.	2.U. FOUNDATION MATERIALS 1. 65 CONCRETE
3.	3.	3	2.
2.V. PORCHES 1. 2. 3.			2.W. PLAN RC RECTANGLE
FURTHER DESCRIPTION		DESCRIPTION OF ENVIRONMENT AND OUTBUILDINGS	
SOURCES OF INFORMATION ☐ (SEE CONTINUATION SHEET)	PREPARED BY DEBBIE SHEALS	ORGANIZATION	DATE 10-4-93

MISSOURI HISTORIC BUILDING INVENTORY FORM - CONTINUATION SHEET

REFERENCE NUMBER	A. HISTORIC NAME	B. COUNTY	C. ADDRESS
	TURNER, CHARLES, HOUSE	BOONE	Ross 1509 COLUMBIA

VOLUNTARY DOWN ZONE
CHARLES TURNER JR.HAS BEEN HERE FOR 23 YEARS
HE GREW UP IN THE HOUSE
BUILT BY A HOME ECONOMICS TEACHER AT MU
SIDEWAYS TO STREET- SOLD "FRONT" (EAST) YARD FOR 1511 ROSS
WE HAVE ORAL HISTORY ON THIS HOUSE

CURRENT CONDITION ☒ EXCELLENT ☐ GOOD ☐ FAIR ☐ POOR

DO ALTERATIONS AFFFECT INTEGRITY? ☐ YES ☒ NO ☐ POSSIBLY

PROPERTY IS : OWNER OCCUPIED ☒ YES
RENTED TO A FAMILY ☐ YES

RENTED TO MULTIPLE UNRELATED TENANTS? ☐ YES NUMBER OF TENANTS ☐

ARE THERE MULTIPLE UNITS IN ONE BUILDING:
A. AS BUILT ☐ YES # OF UNITS ☐

B. CONVERTED ☐ YES # OF UNITS ☐

SIGNIFICANCE

MISSOURI HISTORIC BUILDING INVENTORY FORM - CONTINUATION SHEET

REFERENCE NUMBER	A. HISTORIC NAME	B. COUNTY	C. ADDRESS
	TURNER, CHARLES, HOUSE	BOONE	ROSS 1509 COLUMBIA

HISTORIC RESIDENTS

Ross 1509

1926: A J Gillette, Exec. Boy Scouts
1928: J W Burch, Mu Professor Animal Husbandry
1930: Paul F Barnes, Traveling Salesman
1933: Paul F Barnes, Textbook Salesman
1936: Charles W Turner, Mu Professor Ag Dairy Husbandry
1940: Charles W Turner, Mu Professor

SOURCES OF INFORMATION

Columbia City Directory 1907. Quincy, Illinois: R.E.Hackman Publisher, 1907.

Columbia City Directory 1909. Quincy, Illinois: R.E.Hackman Publisher, 1909.

Columbia City Directory 1911-12. Quincy, Illinois: R.E.Hackman Publisher, 1912.

Columbia City Directory 1915. Quincy, Illinois: R.E.Hackman Publisher, 1915.

Columbia City Directory 1917. Quincy, Illinois: R.E.Hackman Publisher, 1917.

Columbia and Boone County Directory 1923. E.W. Stephens Publishing Co. 1923.

Columbia, Missouri City Directory1925-1926. Danville, Illinois: Heber page Directroy Company, 1926

Columbia, Missouri City Directory 1927. St. Louis, Mo: R.L. Polk & Co, 1927.

Columbia, Missouri City Directory 1930-31. Columbia, Mo.: James Directory co., 1931.

Directory of Columbia, Mo. and Boone County 1933. Columbia, Mo.: Herald-Statesman Publishing Co., 1933.

City Directory Columbia, Mo. and Boone County 1936. Quincy, Illinois: Artkraft Directory Publishers, Inc., 1936.

Polk's Columbia (Boone County, Mo.) City Directory 1940. Kansas City: R. L. Polk & Co., 1940.

Sanborn Map Columbia, Missouri,1925, # 23. New York: Sanborn Map Company, 1925.

Sanborn Map Columbia, Missouri,1931, # 39. New York: Sanborn Map Company, 1931.



BO-AS-003-096

REFERENCE NUMBER	A. HISTORIC NAME
93BD 0103	HANNEGAN, ELIZABETH, HOUSE
B. COUNTY: BOONE	C. OTHER NAME(S):

D. ADDRESS	E. CITY	F. VICINITY	G. RESTRICTED	H. ACREAGE
Ross 1510	COLUMBIA	☐ VICINITY		

I. SECTION	J. TOWNSHIP	K. RANGE	L. SPAINISH LAND GRANT	M. QUARTER SECTIONS	N. OWNERSHIP
					☒ PRIVATE ☐ LOCAL ☐ STATE ☐ FEDERAL ☐ MIX

O. AGENCY(S)

P. UTM ZONE	EASTING	NORTHING	USGS QUADRANGLE	Q. AREA(S) OF SIGNIFICANCE/CONTEXT(S)
1.			COLUMBIA	1. 030 ARCHITECTURE
2.				2. 280 SOCIAL HISTORY
3.				3. 070 community planning
4.				4.

R. SIGNIFICANT PERSON(s)
1.
2.
3.

S. SIGNIFICANT EVENT DATE(S)
1.
2.

T. SIGNIFICANCE

☐ SEE CONTINUATION SHEET

MO 780-1257 (5-92)

MISSOURI DEPARTMENT OF NATURAL RESOURCES
HISTORIC PRESERVATION PROGRAM

P.O. BOX 176
JEFFERSSON CITY, MO 65102

2.A. ARCHITECT/BUILDER/DESIGNER/ENGINEER 1. 2. 3.			
2.B. ARCHITECTURAL STYLE		2.C. VERNACULAR TYPE 18 OPEN GABLE	
2.D. CONSTRUCTION DATE CIRCA. 1930	2.E. ALTERATION DATE 1. 2. 3. 4. 5.		
2.F. RECONSTRUCTION DATE	2.G. DATE MOVED	2.H. DESTRUCTION DATE	2.I. OWNER'S NAME & ADDRESS H.O. & HAZEL BLAKEMORE 65201 COLUMBIA MO
2.J. HISTORIC FUNCTION 1. 01 DOMESTIC 2. 3. 4. 5.			
2.K. HISTORIC SUBFUNCTION 1. 01A SINGLE FAMILY 2. 01B MULTIPLE DWELLING 3. 4. 5.			
2.L. NO. OF ANCILLARY STRUCTURES 1	2.M. RESOURCE TYPE ☒ BUILDING ☐ SITE ☐ STRUCTURE ☐ OBJECT	2.N STORIES 1. 2 2. 3.	
2.O. STRUCTURAL SYSTEM 1. ~~PR PLATFORM FRAME~~ wu wood, undetermined	2.P. EXTERIOR WALL MATERIALS 1. 30 BRICK	2.Q. OTHER MATERIALS 1. 20 WOOD 3.	
2.	2. 63 ASPHALT SHINGLES	2. 4.	
2.R. ROOF SHAPES 1. GB GABLE	2.S. ROOF MATERIALS 1. 63 ASPHALT SHINGLES	2.T. ROOF FEATURES 1. DR SHED DORMER 4.	
2. HP HIPPED PORCH	2.	2.	2.U. FOUNDATION MATERIALS 1. 65 CONCRETE
3.	3.	3	2.
2.V. PORCHES 1. TQ THREE-QUARTER 2. 3.			2.W. PLAN SQ SQUARE
FURTHER DESCRIPTION		DESCRIPTION OF ENVIRONMENT AND OUTBUILDINGS TILE GARAGE ORIGINAL	
SOURCES OF INFORMATION ☐ (SEE CONTINUATION SHEET)	PREPARED BY DEBBIE SHEALS	ORGANIZATION	DATE 10-4-93

MISSOURI HISTORIC BUILDING INVENTORY FORM - CONTINUATION SHEET

REFERENCE NUMBER	A. HISTORIC NAME	B. COUNTY	C. ADDRESS
	HANNEGAN, ELIZABETH, HOUSE	BOONE	Ross 1510 COLUMBIA

VOLUNTARY DOWN ZONE TO R1

CURRENT CONDITION ☐ EXCELLENT ☒ GOOD ☐ FAIR ☐ POOR

DO ALTERATIONS AFFFECT INTEGRITY? ☐ YES ☒ NO ☐ POSSIBLY

PROPERTY IS : OWNER OCCUPIED ☒ YES

RENTED TO A FAMILY ☐ YES

RENTED TO MULTIPLE UNRELATED TENANTS? ☐ YES NUMBER OF TENANTS ☐

ARE THERE MULTIPLE UNITS IN ONE BUILDING:

A. AS BUILT ☐ YES # OF UNITS ☐

B. CONVERTED ☐ YES # OF UNITS ☐

SIGNIFICANCE

MISSOURI HISTORIC BUILDING INVENTORY FORM - CONTINUATION SHEET

REFERENCE NUMBER	A. HISTORIC NAME	B. COUNTY	C. ADDRESS
	HANNEGAN, ELIZABETH, HOUSE	BOONE	ROSS 1510 COLUMBIA

HISTORIC RESIDENTS

Ross 1510

1930: Mrs Elizabeth Hannegan, Widow
1933: Mrs Elizabeth Hannegan, Widow
1936: J H Hannegan, Mu Instructor Chemistry
1940: Gerald A Conner, Attendant Of Jack Crangle

SOURCES OF INFORMATION

Columbia City Directory 1907. Quincy, Illinois: R.E.Hackman Publisher, 1907.

Columbia City Directory 1909. Quincy, Illinois: R.E.Hackman Publisher, 1909.

Columbia City Directory 1911-12. Quincy, Illinois: R.E.Hackman Publisher, 1912.

Columbia City Directory 1915. Quincy, Illinois: R.E.Hackman Publisher, 1915.

Columbia City Directory 1917. Quincy, Illinois: R.E.Hackman Publisher, 1917.

Columbia and Boone County Directory 1923. E.W. Stephens Publishing Co. 1923.

Columbia, Missouri City Directory1925-1926. Danville, Illinois: Heber page Directroy Company, 1926

Columbia, Missouri City Directory 1927. St. Louis, Mo: R.L. Polk & Co, 1927.

Columbia, Missouri City Directory 1930-31. Columbia, Mo.: James Directory co., 1931.

Directory of Columbia, Mo. and Boone County 1933. Columbia, Mo.: Herald-Statesman Publishing Co., 1933.

City Directory Columbia, Mo. and Boone County 1936. Quincy, Illinois: Artkraft Directory Publishers, Inc., 1936.

Polk's Columbia (Boone County, Mo.) City Directory 1940. Kansas City: R. L. Polk & Co., 1940.

Sanborn Map Columbia, Missouri,1925, # 23. New York: Sanborn Map Company, 1925.

Sanborn Map Columbia, Missouri,1931, # 39. New York: Sanborn Map Company, 1931.

1310
MTJ 595

BO-AS-003-097

REFERENCE NUMBER	A. HISTORIC NAME
93BO 0104	FRENCH, HERBERT, HOUSE
B. COUNTY: BOONE	C. OTHER NAME(S)

D. ADDRESS	E. CITY	F. VICINITY	G. RESTRICTED	H. ACREAGE
Ross 1511	COLUMBIA	☐ VICINITY		

I. SECTION	J. TOWNSHIP	K. RANGE	L. SPAINISH LAND GRANT	M. QUARTER SECTIONS	N. OWNERSHIP
					☒ PRIVATE ☐ LOCAL ☐ STATE ☐ FEDERAL ☐ MIX

O. AGENCY(S)

P. UTM ZONE	EASTING	NORTHING	USGS QUADRANGLE	Q. AREA(S) OF SIGNIFICANCE/CONTEXT(S)
1.			COLUMBIA	1. 030 ARCHITECTURE
2.				2. 280 SOCIAL HISTORY
3.				3. 070 community planning
4.				4.

R. SIGNIFICANT PERSON(s)
1.
2.
3.

S. SIGNIFICANT EVENT DATE(S)
1.
2.

T. SIGNIFICANCE

☐ SEE CONTINUATION SHEET

MO 780-1257 (5-92)

MISSOURI DEPARTMENT OF NATURAL RESOURCES
HISTORIC PRESERVATION PROGRAM

P.O. BOX 176
JEFFERSSON CITY, MO 65102

2.A. ARCHITECT/BUILDER/DESIGNER/ENGINEER 1.	2.	3.		
2.B. ARCHITECTURAL STYLE ~~51 COLONIAL REVIVAL/ DUTCH~~ 50			2.C. VERNACULAR TYPE 49 undetermined	
2.D. CONSTRUCTION DATE CIRCA. 1926	2.E. ALTERATION DATE 1.	2.	3.	4. 5.
2.F. RECONSTRUCTION DATE	2.G. DATE MOVED	2.H. DESTRUCTION DATE	2.I. OWNER'S NAME & ADDRESS MICHAEL & DIANE CRIST 65201 COLUMBIA MO	
2.J. HISTORIC FUNCTION 1. 01 DOMESTIC	2.	3.	4.	5.
2.K. HISTORIC SUBFUNCTION 1. 01A SINGLE FAMILY	2.	3.	4.	5.
2.L. NO. OF ANCILLARY STRUCTURES 1	2.M. RESOURCE TYPE ☒ BUILDING ☐ SITE ☐ STRUCTURE ☐ OBJECT		2.N STORIES 1. 1 1/2	2. 1 3.
2.O. STRUCTURAL SYSTEM 1. CR CERAMIC BLOCK	2.P. EXTERIOR WALL MATERIALS 1. 61 STUCCO	2.Q. OTHER MATERIALS 1. 21 WEATHER BOARD	3.	
2.	2. 21 WEATHER BOARD	2.	4.	
2.R. ROOF SHAPES 1. GM GAMBREL	2.S. ROOF MATERIALS 1. 63 ASPHALT SHINGLES	2.T. ROOF FEATURES 1. DR GABLE DORMER	4.	
2. FT FLAT	2.	2.	2.U. FOUNDATION MATERIALS 1. 65 CONCRETE	
3.	3.	3	2. 61 STUCCO	
2.V. PORCHES 1. OB OTHER BAY	2. SI SIDE	3.	2.W. PLAN IR IRREGULAR	
FURTHER DESCRIPTION		DESCRIPTION OF ENVIRONMENT AND OUTBUILDINGS FRAME GARAGE		
SOURCES OF INFORMATION ☐ (SEE CONTINUATION SHEET)	PREPARED BY DEBBIE SHEALS	ORGANIZATION	DATE 10-4-93	

MISSOURI HISTORIC BUILDING INVENTORY FORM - CONTINUATION SHEET

REFERENCE NUMBER	A. HISTORIC NAME	B. COUNTY	C. ADDRESS
	FRENCH, HERBERT, HOUSE	BOONE	Ross 1511 COLUMBIA

VOLUNTARY DOWN ZONE
GREAT FLOWER GARDEN IN FRONT
THE FRENCH'S BUILT AND LIVED HERE UNTIL THEY SOLD TO CURRENT OWNERS

HERBERT FRENCH WAS A MU PROFESSOR OF ORGANIC CHEMISTRY

CURRENT CONDITION ☒ EXCELLENT ☐ GOOD ☐ FAIR ☐ POOR

DO ALTERATIONS AFFFECT INTEGRITY? ☐ YES ☒ NO ☐ POSSIBLY

PROPERTY IS : OWNER OCCUPIED ☒ YES
RENTED TO A FAMILY ☐ YES

RENTED TO MULTIPLE UNRELATED TENANTS? ☐ YES NUMBER OF TENANTS ☐

ARE THERE MULTIPLE UNITS IN ONE BUILDING:
A. AS BUILT ☐ YES # OF UNITS ☐

B. CONVERTED ☐ YES # OF UNITS ☐

SIGNIFICANCE

MISSOURI HISTORIC BUILDING INVENTORY FORM - CONTINUATION SHEET

REFERENCE NUMBER	A. HISTORIC NAME	B. COUNTY	C. ADDRESS
	FRENCH, HERBERT, HOUSE	BOONE	ROSS 1511 COLUMBIA

HISTORIC RESIDENTS

Ross 1511

1926: Herbert E French, Mu Assistant Professor Organic Chemistry
1928: Herbert E French, Mu Assistant Professor Organic Chemistry
1930: Herbert E French, Mu Professor Organic Chemistry
1933: Herbert E French, Mu Associate Professor Organic Chemistry
1936: Herbert E French, Mu Professor Organic Chemistry
1940: Herbert E French, Mu Professor Organic Chemistry

SOURCES OF INFORMATION

Columbia City Directory 1907. Quincy, Illinois: R.E.Hackman Publisher, 1907.

Columbia City Directory 1909. Quincy, Illinois: R.E.Hackman Publisher, 1909.

Columbia City Directory 1911-12. Quincy, Illinois: R.E.Hackman Publisher, 1912.

Columbia City Directory 1915. Quincy, Illinois: R.E.Hackman Publisher, 1915.

Columbia City Directory 1917. Quincy, Illinois: R.E.Hackman Publisher, 1917.

Columbia and Boone County Directory 1923. E.W. Stephens Publishing Co. 1923.

Columbia, Missouri City Directory1925-1926. Danville, Illinois: Heber page Directroy Company, 1926

Columbia, Missouri City Directory 1927. St. Louis, Mo: R.L. Polk & Co, 1927.

Columbia, Missouri City Directory 1930-31. Columbia, Mo.: James Directory co., 1931.

Directory of Columbia, Mo. and Boone County 1933. Columbia, Mo.: Herald-Statesman Publishing Co., 1933.

City Directory Columbia, Mo. and Boone County 1936. Quincy, Illinois: Artkraft Directory Publishers, Inc., 1936.

Polk's Columbia (Boone County, Mo.) City Directory 1940. Kansas City: R. L. Polk & Co., 1940.

Sanborn Map Columbia, Missouri,1925. # 23. New York: Sanborn Map Company, 1925.

Sanborn Map Columbia, Missouri,1931. # 39. New York: Sanborn Map Company, 1931.

BO-AS-003-098

REFERENCE NUMBER	A. HISTORIC NAME
93BO 0105	THETA PHI ALPHA HOUSE
B. COUNTY	**C. OTHER NAME(S)**
BOONE	GLEASON, FLORENCE, HOUSE

D. ADDRESS	E. CITY	F. VICINITY	G. RESTRICTED	H. ACREAGE
Ross 1512	COLUMBIA	☐ VICINITY		

I. SECTION	J. TOWNSHIP	K. RANGE	L. SPAINISH LAND GRANT	M. QUARTER SECTIONS	N. OWNERSHIP
					☒ PRIVATE ☐ LOCAL ☐ STATE ☐ FEDERAL ☐ MIX

O. AGENCY(S)

P. UTM ZONE	EASTING	NORTHING	USGS QUADRANGLE	Q. AREA(S) OF SIGNIFICANCE/CONTEXT(S)
1.			COLUMBIA	1. 030 ARCHITECTURE
2.				2. 280 SOCIAL HISTORY
3.				3. 070 community planning
4.				4.

R. SIGNIFICANT PERSON(s)	T. SIGNIFICANCE
1.	
2.	
3.	
S. SIGNIFICANT EVENT DATE(S)	
1.	
2.	☐ SEE CONTINUATION SHEET

MO 780-1257 (5-92)

MISSOURI DEPARTMENT OF NATURAL RESOURCES
HISTORIC PRESERVATION PROGRAM

P.O. BOX 176
JEFFERSSON CITY, MO 65102

2.A. ARCHITECT/BUILDER/DESIGNER/ENGINEER 1. 2. 3.			
2.B. ARCHITECTURAL STYLE			2.C. VERNACULAR TYPE 49 RES. UNDETERMINED VERNACULAR AFFINITY
2.D. CONSTRUCTION DATE CIRCA. 1923	2.E. ALTERATION DATE 1. 0000 2. 3. 4. 5.		
2.F. RECONSTRUCTION DATE	2.G. DATE MOVED	2.H. DESTRUCTION DATE	2.I. OWNER'S NAME & ADDRESS ROBERT N SIMMS 65205 COLUMBIA MO
2.J. HISTORIC FUNCTION 1. 01 DOMESTIC 2. 3. 4. 5.			
2.K. HISTORIC SUBFUNCTION 1. 01B MULTIPLE DWELLING 2. 3. 4. 5.			
2.L. NO. OF ANCILLARY STRUCTURES [0]	2.M. RESOURCE TYPE ☒ BUILDING ☐ SITE ☐ STRUCTURE ☐ OBJECT	2.N STORIES 1. [2] 2. [ ] 3. [ ]	
2.O. STRUCTURAL SYSTEM 1. ~~PR PLATFORM FRAME~~ wood, undetermined	2.P. EXTERIOR WALL MATERIALS 1. 30 BRICK	2.Q. OTHER MATERIALS 1. 21 WEATHER BOARD 3.	
2.	2. 61 STUCCO	2. 20 WOOD 4.	
2.R. ROOF SHAPES 1. HP HIPPED	2.S. ROOF MATERIALS 1. 63 ASPHALT SHINGLES	2.T. ROOF FEATURES 1. 4.	
2.	2.	2.	2.U. FOUNDATION MATERIALS 1. 61 STUCCO
3.	3.	3	2.
2.V. PORCHES 1. ST STOOP	2. REAR SCREEN	3.	2.W. PLAN IR IRREGULAR
FURTHER DESCRIPTION		DESCRIPTION OF ENVIRONMENT AND OUTBUILDINGS	
SOURCES OF INFORMATION ☐ (SEE CONTINUATION SHEET)	PREPARED BY DEBBIE SHEALS	ORGANIZATION	DATE 10-4-93

MISSOURI HISTORIC BUILDING INVENTORY FORM - CONTINUATION SHEET

REFERENCE NUMBER	A. HISTORIC NAME	B. COUNTY	C. ADDRESS
	THETA PHI ALPHA HOUSE	BOONE	Ross 1512 COLUMBIA

SIMILAR TO ONE TORN DOWN FOR ROSS ST. CONDOS
VACANT 1923
THETA PHI ALPHA HOUSE 1925-26
GEALSON 27-28

CURRENT CONDITION ☐ EXCELLENT ☒ GOOD ☐ FAIR ☐ POOR

DO ALTERATIONS AFFFECT INTEGRITY? ☐ YES ☒ NO ☐ POSSIBLY

PROPERTY IS : OWNER OCCUPIED ☐ YES
RENTED TO A FAMILY ☐ YES

RENTED TO MULTIPLE UNRELATED TENANTS? ☐ YES NUMBER OF TENANTS ☐

ARE THERE MULTIPLE UNITS IN ONE BUILDING:
A. AS BUILT ☒ YES # OF UNITS 5

B. CONVERTED ☐ YES # OF UNITS ☐

SIGNIFICANCE

REFERENCE NUMBER	A. HISTORIC NAME	B. COUNTY	C. ADDRESS
	THETA PHI ALPHA HOUSE	BOONE	ROSS 1512 COLUMBIA

HISTORIC RESIDENTS

Ross 1512

1923: ,
1926: Theta Phi Alpha,
1928: Mrs Florence Gleason,
1930: W T Bendict, Mechanic
1933: Miller S Kerby, Mu Associate Professor Philosophy
1936: Max Greenspoon, Merchant
1940: Harry A Ball, Mu Ag Herdsman

SOURCES OF INFORMATION

Columbia City Directory 1907. Quincy, Illinois: R.E.Hackman Publisher, 1907.

Columbia City Directory 1909. Quincy, Illinois: R.E.Hackman Publisher, 1909.

Columbia City Directory 1911-12. Quincy, Illinois: R.E.Hackman Publisher, 1912.

Columbia City Directory 1915. Quincy, Illinois: R.E.Hackman Publisher, 1915.

Columbia City Directory 1917. Quincy, Illinois: R.E.Hackman Publisher, 1917.

Columbia and Boone County Directory 1923. E.W. Stephens Publishing Co. 1923.

Columbia, Missouri City Directory1925-1926. Danville, Illinois: Heber page Directroy Company, 1926

Columbia, Missouri City Directory 1927. St. Louis, Mo: R.L. Polk & Co, 1927.

Columbia, Missouri City Directory 1930-31. Columbia, Mo.: James Directory co., 1931.

Directory of Columbia, Mo. and Boone County 1933. Columbia, Mo.: Herald-Statesman Publishing Co., 1933.

City Directory Columbia, Mo. and Boone County 1936. Quincy, Illinois: Artkraft Directory Publishers, Inc., 1936.

Polk's Columbia (Boone County, Mo.) City Directory 1940. Kansas City: R. L. Polk & Co., 1940.

Sanborn Map Columbia, Missouri.1925, # 23. New York: Sanborn Map Company, 1925.

Sanborn Map Columbia, Missouri.1931, # 39. New York: Sanborn Map Company, 1931.



BO-AS-003-099

REFERENCE NUMBER	A. HISTORIC NAME
93BO 0106	WATKINS, RALPH K., HOUSE
B. COUNTY	**C. OTHER NAME(S)**
BOONE	SCHOLES, WALTER & MARIA, HOUSE

D. ADDRESS	E. CITY	F. VICINITY	G. RESTRICTED	H. ACREAGE
Ross 1515	COLUMBIA	☐ VICINITY		

I. SECTION	J. TOWNSHIP	K. RANGE	L. SPAINISH LAND GRANT	M. QUARTER SECTIONS	N. OWNERSHIP
					☒ PRIVATE ☐ LOCAL ☐ STATE ☐ FEDERAL ☐ MIX

O. AGENCY(S)

P. UTM ZONE	EASTING	NORTHING	USGS QUADRANGLE	Q. AREA(S) OF SIGNIFICANCE/CONTEXT(S)
1.			COLUMBIA	1. 030 ARCHITECTURE
2.				2. 280 SOCIAL HISTORY
3.				3. 070 community planning
4.				4.

R. SIGNIFICANT PERSON(s)
1.
2.
3.

S. SIGNIFICANT EVENT DATE(S)
1.
2.

T. SIGNIFICANCE

☐ SEE CONTINUATION SHEET

MO 780-1257 (5-92)

MISSOURI DEPARTMENT OF NATURAL RESOURCES
HISTORIC PRESERVATION PROGRAM

P.O. BOX 176
JEFFERSSON CITY, MO 65102

2.A.ARCHITECT/BUILDER/DESIGNER/ENGINEER 1. 2. 3.			
2.B. ARCHITECTURAL STYLE ~~65 BUNGALOW~~		2.C. VERNACULAR TYPE 22 BUNGALOW/BUNGALOID	
2.D. CONSTRUCTION DATE CIRCA. 1923	2.E. ALTERATION DATE 1. 0000 2. 3. 4. 5.		
2.F. RECONSTRUCTION DATE	2.G. DATE MOVED	2.H. DESTRUCTION DATE	2.I. OWNER'S NAME & ADDRESS WALTER V & MARIE SCHOLES 65201 COLUMBIA MO
2.J. HISTORIC FUNCTION 1. 01 DOMESTIC 2. 3. 4. 5.			
2.K. HISTORIC SUBFUNCTION 1. 01A SINGLE FAMILY 2. 3. 4. 5.			
2.L. NO. OF ANCILLARY STRUCTURES 1	2.M. RESOURCE TYPE ☒ BUILDING ☐ SITE ☐ STRUCTURE ☐ OBJECT	2.N STORIES 1. 1 1/2 2. 3.	
2.O. STRUCTURAL SYSTEM 1. ~~PR PLATFORM FRAME~~ WU wood, undetermined	2.P. EXTERIOR WALL MATERIALS 1. 21 WEATHER BOARD	2.Q. OTHER MATERIALS 1. 20 WOOD 3.	
2.	2. 25 SHAKE SHINGLE	2. 4.	
2.R. ROOF SHAPES 1. GB GABLE	2.S. ROOF MATERIALS 1. 63 ASPHALT SHINGLES	2.T. ROOF FEATURES 1. 4.	
2.	2.	2.	2.U. FOUNDATION MATERIALS 1. 65 CONCRETE
3.	3.	3	2.
2.V. PORCHES 1. ~~FU FULL FRONT SCREENED~~ R-1 recessed 2. 3.			2.W. PLAN RC RECTANGLE
FURTHER DESCRIPTION		DESCRIPTION OF ENVIRONMENT AND OUTBUILDINGS MODERN DETACHED CARPORT	
SOURCES OF INFORMATION ☐ (SEE CONTINUATION SHEET)	PREPARED BY DEBBIE SHEALS	ORGANIZATION	DATE 10-4-93

MISSOURI HISTORIC BUILDING INVENTORY FORM - CONTINUATION SHEET

REFERENCE NUMBER	A. HISTORIC NAME	B. COUNTY	C. ADDRESS
	WATKINS, RALPH K., HOUSE	BOONE	Ross 1515 COLUMBIA

VOLUNTARY DOWN ZONE

CURRENT CONDITION ☒ EXCELLENT ☐ GOOD ☐ FAIR ☐ POOR

DO ALTERATIONS AFFFECT INTEGRITY? ☐ YES ☒ NO ☐ POSSIBLY

PROPERTY IS : OWNER OCCUPIED ☒ YES

RENTED TO A FAMILY ☐ YES

RENTED TO MULTIPLE UNRELATED TENANTS? ☐ YES NUMBER OF TENANTS ☐

ARE THERE MULTIPLE UNITS IN ONE BUILDING:

A. AS BUILT ☐ YES # OF UNITS ☐

B. CONVERTED ☐ YES # OF UNITS ☐

SIGNIFICANCE

MISSOURI HISTORIC BUILDING INVENTORY FORM - CONTINUATION SHEET

REFERENCE NUMBER	A. HISTORIC NAME	B. COUNTY	C. ADDRESS
	WATKINS, RALPH K., HOUSE	BOONE	ROSS 1515 COLUMBIA

HISTORIC RESIDENTS

Ross 1515

1923: R K Watkins, Mu Assistant Professor Education
1926: P A Hogan, Mu Librarian Law
1928: Harold Y Moffett, Mu Associate Professor English
1930: Harold Y Moffett, Mu Professor English
1933: Wm L Tayloe, Mu Instructor Horticulture
1936: Mrs Theodosia Callaway, Stephens College Professor Chairman Board Of Deans, And Prof Mathematics
1936: Wm L Tayloe, Mu Instructor Horticulture
1940: Mrs Theodosia Callaway, Stephens College Professor Chairman Board Of Deans, And Prof Mathematics

SOURCES OF INFORMATION

Columbia City Directory 1907. Quincy, Illinois: R.E.Hackman Publisher, 1907.

Columbia City Directory 1909. Quincy, Illinois: R.E.Hackman Publisher, 1909.

Columbia City Directory 1911-12. Quincy, Illinois: R.E.Hackman Publisher, 1912.

Columbia City Directory 1915. Quincy, Illinois: R.E.Hackman Publisher, 1915.

Columbia City Directory 1917. Quincy, Illinois: R.E.Hackman Publisher, 1917.

Columbia and Boone County Directory 1923. E.W. Stephens Publishing Co. 1923.

Columbia, Missouri City Directory1925-1926. Danville, Illinois: Heber page Directroy Company, 1926

Columbia, Missouri City Directory 1927. St. Louis, Mo: R.L. Polk & Co, 1927.

Columbia, Missouri City Directory 1930-31. Columbia, Mo.: James Directory co., 1931.

Directory of Columbia, Mo. and Boone County 1933. Columbia, Mo.: Herald-Statesman Publishing Co., 1933.

City Directory Columbia, Mo. and Boone County 1936. Quincy, Illinois: Artkraft Directory Publishers, Inc., 1936.

Polk's Columbia (Boone County, Mo.) City Directory 1940. Kansas City: R. L. Polk & Co., 1940.

Sanborn Map Columbia, Missouri,1925, # 23. New York: Sanborn Map Company, 1925.

Sanborn Map Columbia, Missouri,1931, # 39. New York: Sanborn Map Company, 1931.

BO-AS-003-100

REFERENCE NUMBER	A. HISTORIC NAME
93BO 0107	SHORT, LLOYD M., HOUSE
B. COUNTY	**C. OTHER NAME(S)**
BOONE	REID, WM, HOUSE

D. ADDRESS	E. CITY	F. VICINITY	G. RESTRICTED	H. ACREAGE
Ross 1516	COLUMBIA	☐ VICINITY		

I. SECTION	J. TOWNSHIP	K. RANGE	L. SPAINISH LAND GRANT	M. QUARTER SECTIONS	N. OWNERSHIP
					☒ PRIVATE ☐ LOCAL ☐ STATE ☐ FEDERAL ☐ MIX

O. AGENCY(S)

P. UTM ZONE	EASTING	NORTHING	USGS QUADRANGLE	Q. AREA(S) OF SIGNIFICANCE/CONTEXT(S)
1.			COLUMBIA	1. 030 ARCHITECTURE
2.				2. 280 SOCIAL HISTORY
3.				3. 070 community planning
4.				4.

R. SIGNIFICANT PERSON(s)
1.
2.
3.

S. SIGNIFICANT EVENT DATE(S)
1.
2.

T. SIGNIFICANCE

☐ SEE CONTINUATION SHEET

MO 780-1257 (5-92)

MISSOURI DEPARTMENT OF NATURAL RESOURCES
HISTORIC PRESERVATION PROGRAM

P.O. BOX 176
JEFFERSSON CITY, MO 65102

2.A.ARCHITECT/BUILDER/DESIGNER/ENGINEER 1. 2. 3.			
2.B. ARCHITECTURAL STYLE 65 BUNGALOW		2.C. VERNACULAR TYPE 22 BUNGALOW/BUNGALOID	
2.D. CONSTRUCTION DATE CIRCA. 1930	2.E. ALTERATION DATE 1. 2. 3. 4. 5.		
2.F. RECONSTRUCTION DATE	2.G. DATE MOVED	2.H. DESTRUCTION DATE	2.I. OWNER'S NAME & ADDRESS LYNDEL L ADKINS 65233 BOONVILLE MO
2.J. HISTORIC FUNCTION 1. 01 DOMESTIC 2. 3. 4. 5.			
2.K. HISTORIC SUBFUNCTION 1. 01A SINGLE FAMILY 2. 3. 4. 5.			
2.L. NO. OF ANCILLARY STRUCTURES 0	2.M. RESOURCE TYPE ☒ BUILDING ☐ SITE ☐ STRUCTURE ☐ OBJECT	2.N STORIES 1. 1 2. 3.	
2.O. STRUCTURAL SYSTEM 1. ~~PR PLATFORM FRAME~~ wu wood, undetermined	2.P. EXTERIOR WALL MATERIALS 1. 30 BRICK	2.Q. OTHER MATERIALS 1. 20 WOOD	3. 65 concrete
2.	2. ~~65 CONCRETE~~	2. ~~21 WEATHER BOARD~~ 25 shake shingle	4. 30 brick
2.R. ROOF SHAPES 1. GB GABLE	2.S. ROOF MATERIALS 1. 63 ASPHALT SHINGLES	2.T. ROOF FEATURES 1.	4.
2.	2.	2.	2.U. FOUNDATION MATERIALS 1. 65 CONCRETE
3.	3.	3	2.
2.V. PORCHES 1. ~~WA WRAP-AROUND~~ OB other bay	2. ve veranda	3.	2.W. PLAN RC RECTANGLE
FURTHER DESCRIPTION		DESCRIPTION OF ENVIRONMENT AND OUTBUILDINGS	
SOURCES OF INFORMATION ☐ (SEE CONTINUATION SHEET)	PREPARED BY DEBBIE SHEALS	ORGANIZATION	DATE 10-4-93

MISSOURI HISTORIC BUILDING INVENTORY FORM - CONTINUATION SHEET

REFERENCE NUMBER	A. HISTORIC NAME	B. COUNTY	C. ADDRESS
	SHORT, LLOYD M., HOUSE	BOONE	ROSS 1516 COLUMBIA

HISTORIC RESIDENTS

Ross 1516

1930: Lloyd M Short, Mu Professor Asst Grad Dean / Prof Poli Sci & Pub Law
1933: Lloyd M Short, Mu Professor Asst Grad Dean / Prof Poli Sci & Public Law
1940: Blaine T Williams, Stephens Colege Professor

SOURCES OF INFORMATION

Columbia City Directory 1907. Quincy, Illinois: R.E.Hackman Publisher, 1907.

Columbia City Directory 1909. Quincy, Illinois: R.E.Hackman Publisher, 1909.

Columbia City Directory 1911-12. Quincy, Illinois: R.E.Hackman Publisher, 1912.

Columbia City Directory 1915. Quincy, Illinois: R.E.Hackman Publisher, 1915.

Columbia City Directory 1917. Quincy, Illinois: R.E.Hackman Publisher, 1917.

Columbia and Boone County Directory 1923. E.W. Stephens Publishing Co. 1923.

Columbia, Missouri City Directory1925-1926. Danville, Illinois: Heber page Directroy Company, 1926

Columbia, Missouri City Directory 1927. St. Louis, Mo: R.L. Polk & Co, 1927.

Columbia, Missouri City Directory 1930-31. Columbia, Mo.: James Directory co., 1931.

Directory of Columbia, Mo. and Boone County 1933. Columbia, Mo.: Herald-Statesman Publishing Co., 1933.

City Directory Columbia, Mo. and Boone County 1936. Quincy, Illinois: Artkraft Directory Publishers, Inc., 1936.

Polk's Columbia (Boone County, Mo.) City Directory 1940. Kansas City: R. L. Polk & Co., 1940.

Sanborn Map Columbia, Missouri,1925, # 23. New York: Sanborn Map Company, 1925.

Sanborn Map Columbia, Missouri,1931, # 39. New York: Sanborn Map Company, 1931.

MISSOURI HISTORIC BUILDING INVENTORY FORM - CONTINUATION SHEET

REFERENCE NUMBER	A. HISTORIC NAME	B. COUNTY	C. ADDRESS
	SHORT, LLOYD M., HOUSE	BOONE	Ross 1516 COLUMBIA

MOLDED CONDRETE RAILINGS ON PORCH
LLOYD SHORT WAS DEAN AT MU

CURRENT CONDITION ☐ EXCELLENT ☐ GOOD ☒ FAIR ☐ POOR

DO ALTERATIONS AFFFECT INTEGRITY? ☐ YES ☒ NO ☐ POSSIBLY

PROPERTY IS : OWNER OCCUPIED ☐ YES
RENTED TO A FAMILY ☐ YES

RENTED TO MULTIPLE UNRELATED TENANTS? ☒ YES NUMBER OF TENANTS 4

ARE THERE MULTIPLE UNITS IN ONE BUILDING:
A. AS BUILT ☐ YES # OF UNITS
B. CONVERTED ☐ YES # OF UNITS

SIGNIFICANCE

1516

BO-AS-003-101

REFERENCE NUMBER	A. HISTORIC NAME
93BD 0108	REID, WM. H.E., HOUSE
B. COUNTY	**C. OTHER NAME(S)**
BOONE	WHITE, JOHN & KRISTA, HOUSE

D. ADDRESS	E. CITY	F. VICINITY	G. RESTRICTED	H. ACREAGE
Ross 1517	COLUMBIA	☐ VICINITY		

I. SECTION	J. TOWNSHIP	K. RANGE	L. SPAINISH LAND GRANT	M. QUARTER SECTIONS	N. OWNERSHIP
					☒ PRIVATE ☐ LOCAL ☐ STATE ☐ FEDERAL ☐ MIX

O. AGENCY(S)

P. UTM ZONE	EASTING	NORTHING	USGS QUADRANGLE	Q. AREA(S) OF SIGNIFICANCE/CONTEXT(S)
1.			COLUMBIA	1. 030 ARCHITECTURE
2.				2. 280 SOCIAL HISTORY
3.				3. 070 community planning
4.				4.

R. SIGNIFICANT PERSON(s)
1.
2.
3.

S. SIGNIFICANT EVENT DATE(S)
1.
2.

T. SIGNIFICANCE

☐ SEE CONTINUATION SHEET

MO 780-1257 (5-92)

MISSOURI DEPARTMENT OF NATURAL RESOURCES
HISTORIC PRESERVATION PROGRAM

P.O. BOX 176
JEFFERSSON CITY, MO 65102

2.A.ARCHITECT/BUILDER/DESIGNER/ENGINEER 1. 2. 3.			
2.B. ARCHITECTURAL STYLE			2.C. VERNACULAR TYPE 01 AMERICAN FOURSQUARE
2.D. CONSTRUCTION DATE CIRCA. 1917	2.E. ALTERATION DATE 1. 2000 2. 3. 4. 5.		
2.F. RECONSTRUCTION DATE	2.G. DATE MOVED	2.H. DESTRUCTION DATE	2.I. OWNER'S NAME & ADDRESS JOHN & KRISTA WHITE 65201 COLUMBIA MO
2.J. HISTORIC FUNCTION 1. 01 DOMESTIC 2. 3. 4. 5.			
2.K. HISTORIC SUBFUNCTION 1. 01A SINGLE FAMILY 2. 3. 4. 5.			
2.L. NO. OF ANCILLARY STRUCTURES 0	2.M. RESOURCE TYPE ☒ BUILDING ☐ SITE ☐ STRUCTURE ☐ OBJECT	2.N STORIES 1. 2 2. 3.	
2.O. STRUCTURAL SYSTEM 1. ~~PR PLATFORM FRAME~~ wd wood, undetermined	2.P. EXTERIOR WALL MATERIALS 1. 30 BRICK	2.Q. OTHER MATERIALS 1. 20 WOOD 3.	
2.	2.	2. 92 VINYL SOFFITS 4.	
2.R. ROOF SHAPES 1. HP HIPPED	2.S. ROOF MATERIALS 1. 63 ASPHALT SHINGLES	2.T. ROOF FEATURES 1. 4.	
2.	2.	2.	2.U. FOUNDATION MATERIALS 1. 65 CONCRETE
3.	3.	3	2.
2.V. PORCHES 1. FU FULL FRONT 2. DK REAR DECK 3.			2.W. PLAN SQ SQUARE
FURTHER DESCRIPTION		DESCRIPTION OF ENVIRONMENT AND OUTBUILDINGS	
SOURCES OF INFORMATION ☐ (SEE CONTINUATION SHEET)	PREPARED BY DEBBIE SHEALS	ORGANIZATION	DATE 10-4-93

MISSOURI HISTORIC BUILDING INVENTORY FORM - CONTINUATION SHEET

REFERENCE NUMBER	A. HISTORIC NAME	B. COUNTY	C. ADDRESS
	REID, WM. H.E., HOUSE	BOONE	Ross 1517 COLUMBIA

VOLUNTARY DOWN ZONE
FRONT DOOR APPEARS TO BE ORIGINAL GREAT SHAPE
OVERSIZED BRICKS
WM REID WAS A PROF OF DAIRY HUSBANDRY

CURRENT CONDITION ☒ EXCELLENT ☐ GOOD ☐ FAIR ☐ POOR

DO ALTERATIONS AFFFECT INTEGRITY? ☐ YES ☒ NO ☐ POSSIBLY

PROPERTY IS : OWNER OCCUPIED ☒ YES
RENTED TO A FAMILY ☐ YES

RENTED TO MULTIPLE UNRELATED TENANTS? ☐ YES NUMBER OF TENANTS ☐

ARE THERE MULTIPLE UNITS IN ONE BUILDING:
A. AS BUILT ☐ YES # OF UNITS ☐

B. CONVERTED ☐ YES # OF UNITS ☐

SIGNIFICANCE

MISSOURI HISTORIC BUILDING INVENTORY FORM - CONTINUATION SHEET

REFERENCE NUMBER	A. HISTORIC NAME	B. COUNTY	C. ADDRESS
	REID, WM. H.E., HOUSE	BOONE	ROSS 1517 COLUMBIA

HISTORIC RESIDENTS

Ross 1517

1917: Robert H Baker, Mu Professor Astronomy
1923: Robert H Baker, Mu Professor Astronomy
1926: A P Boles, Mu Assistant Professor Horticulture
1928: Wm He Reid, Mu Professor Ag Dairy Husbandry
1930: Wm He Reid, Mu Professor Ag Dairy Husbandry
1933: Wm He Reid, Mu Professor Ag Dairy Husbandry
1936: Wm He Reid, Mu Professor Ag Dairy Husbandry
1940: Wm He Reid, Mu Professor Ag Dairy Husbandry

SOURCES OF INFORMATION

Columbia City Directory 1907. Quincy, Illinois: R.E.Hackman Publisher, 1907.

Columbia City Directory 1909. Quincy, Illinois: R.E.Hackman Publisher, 1909.

Columbia City Directory 1911-12. Quincy, Illinois: R.E.Hackman Publisher, 1912.

Columbia City Directory 1915. Quincy, Illinois: R.E.Hackman Publisher, 1915.

Columbia City Directory 1917. Quincy, Illinois: R.E.Hackman Publisher, 1917.

Columbia and Boone County Directory 1923. E.W. Stephens Publishing Co. 1923.

Columbia, Missouri City Directory1925-1926. Danville, Illinois: Heber page Directroy Company, 1926

Columbia, Missouri City Directory 1927. St. Louis, Mo: R.L. Polk & Co, 1927.

Columbia, Missouri City Directory 1930-31. Columbia, Mo.: James Directory co., 1931.

Directory of Columbia, Mo. and Boone County 1933. Columbia, Mo.: Herald-Statesman Publishing Co., 1933.

City Directory Columbia, Mo. and Boone County 1936. Quincy, Illinois: Artkraft Directory Publishers, Inc., 1936.

Polk's Columbia (Boone County, Mo.) City Directory 1940. Kansas City: R. L. Polk & Co., 1940.

Sanborn Map Columbia, Missouri,1925, # 23. New York: Sanborn Map Company, 1925.

Sanborn Map Columbia, Missouri,1931, # 39. New York: Sanborn Map Company, 1931.



BO-AS-003-102

REFERENCE NUMBER	A. HISTORIC NAME
93BO 0109	CLARK, B.G. CLARK (DUPLEX) Clark Duplex
B. COUNTY	C. OTHER NAME(S)
BOONE	

D. ADDRESS	E. CITY	F. VICINITY	G. RESTRICTED	H. ACREAGE
UNIVERSITY 131/1313	COLUMBIA	☐ VICINITY		

I. SECTION	J. TOWNSHIP	K. RANGE	L. SPAINISH LAND GRANT	M. QUARTER SECTIONS	N. OWNERSHIP
					☒ PRIVATE ☐ LOCAL ☐ STATE ☐ FEDERAL ☐ MIX

O. AGENCY(S)

P. UTM ZONE	EASTING	NORTHING	USGS QUADRANGLE	Q. AREA(S) OF SIGNIFICANCE/CONTEXT(S)
1.			COLUMBIA	1. 030 ARCHITECTURE
2.				2. 280 SOCIAL HISTORY
3.				3. 070 community planning
4.				4.

R. SIGNIFICANT PERSON(s)	T. SIGNIFICANCE
1.	
2.	
3.	
S. SIGNIFICANT EVENT DATE(S)	
1.	
2.	☐ SEE CONTINUATION SHEET

MO 780-1257 (5-92)

MISSOURI DEPARTMENT OF NATURAL RESOURCES
HISTORIC PRESERVATION PROGRAM

P.O. BOX 176
JEFFERSSON CITY, MO 65102

2.A.ARCHITECT/BUILDER/DESIGNER/ENGINEER 1. 2. 3.			
2.B. ARCHITECTURAL STYLE 51 COLONIAL REVIVAL			2.C. VERNACULAR TYPE ~~52 2-FAMILY~~ FLAT 51 Duplex
2.D. CONSTRUCTION DATE CIRCA. 1930	2.E. ALTERATION DATE 1. 2. 3. 4. 5.		
2.F. RECONSTRUCTION DATE	2.G. DATE MOVED	2.H. DESTRUCTION DATE	2.I. OWNER'S NAME & ADDRESS ROBERT F JURGENSMEYER 65201 COLUMBIA MO
2.J. HISTORIC FUNCTION 1. 01 DOMESTIC 2. 3. 4. 5.			
2.K. HISTORIC SUBFUNCTION 1. 01B MULTIPLE DWELLING 2. 3. 4. 5.			
2.L. NO. OF ANCILLARY STRUCTURES 1	2.M. RESOURCE TYPE ☒ BUILDING ☐ SITE ☐ STRUCTURE ☐ OBJECT		2.N STORIES 1. 2 2. 3.
2.O. STRUCTURAL SYSTEM 1. CR CERAMIC BLOCK	2.P. EXTERIOR WALL MATERIALS 1. 30 brick	2.Q. OTHER MATERIALS 1. 20 wood	3.
2.	2.	2.	4.
2.R. ROOF SHAPES 1. HP HIPPED	2.S. ROOF MATERIALS 1. 63 ASPHALT SHINGLES	2.T. ROOF FEATURES 1. DR DORMER	4.
2. CM COMPLEX	2.	2.	2.U. FOUNDATION MATERIALS 1. 65 CONCRETE
3.	3.	3	2.
2.V. PORCHES 1. ~~ST STOOP~~ PO Portico	2. ~~PA PATIO~~ PO portico	3.	2.W. PLAN IR IRREGULAR
FURTHER DESCRIPTION		DESCRIPTION OF ENVIRONMENT AND OUTBUILDINGS ORIGINAL GARAGE IN REAR	
SOURCES OF INFORMATION ☐ (SEE CONTINUATION SHEET)	PREPARED BY SCOTT MYERS	ORGANIZATION	DATE

MISSOURI HISTORIC BUILDING INVENTORY FORM - CONTINUATION SHEET

REFERENCE NUMBER	A. HISTORIC NAME	B. COUNTY	C. ADDRESS
	CLARK, B.G. CLARK (DUPLEX)	BOONE	University 1311/1313 COLUMBIA

DUPLEX FLAT
ORIGINAL GARAGE
BACKYARD PARKING LOT
CLASSICAL ENTABLATURE @ ENTRANCE

CURRENT CONDITION ☒ EXCELLENT ☐ GOOD ☐ FAIR ☐ POOR

DO ALTERATIONS AFFFECT INTEGRITY? ☐ YES ☒ NO ☐ POSSIBLY

PROPERTY IS : OWNER OCCUPIED ☐ YES
RENTED TO A FAMILY ☐ YES

RENTED TO MULTIPLE UNRELATED TENANTS? ☐ YES NUMBER OF TENANTS ☐

ARE THERE MULTIPLE UNITS IN ONE BUILDING:
A. AS BUILT ☒ YES # OF UNITS 3

B. CONVERTED ☐ YES # OF UNITS ☐

SIGNIFICANCE

MISSOURI HISTORIC BUILDING INVENTORY FORM - CONTINUATION SHEET

REFERENCE NUMBER	A. HISTORIC NAME	B. COUNTY	C. ADDRESS
	CLARK, B.G. CLARK (DUPLEX)	BOONE	UNIVERSITY 1311/1313 COLUMBIA

HISTORIC RESIDENTS

University 13111313

1311
1930: B G Clark, Attorney
1933: B G Clark, Attorney
1936: B G Clark, Attorney
1940: B G Clark, Attorney

1313
1930: A G Spenser, Bank Cashier / Insurance Agent
1933: Dr. Mp Moon, Mu Associate Professor Medical Bacteriology And Preventive Medicine
1936: Wm H Rusk,
1936: Mrs Ray Sullens,
1940: Mrs Zay Sulens, Stephens College Instructor

SOURCES OF INFORMATION

Columbia City Directory 1907. Quincy, Illinois: R.E.Hackman Publisher, 1907.

Columbia City Directory 1909. Quincy, Illinois: R.E.Hackman Publisher, 1909.

Columbia City Directory 1911-12. Quincy, Illinois: R.E.Hackman Publisher, 1912.

Columbia City Directory 1915. Quincy, Illinois: R.E.Hackman Publisher, 1915.

Columbia City Directory 1917. Quincy, Illinois: R.E.Hackman Publisher, 1917.

Columbia and Boone County Directory 1923. E.W. Stephens Publishing Co. 1923.

Columbia, Missouri City Directory1925-1926. Danville, Illinois: Heber page Directroy Company, 1926

Columbia, Missouri City Directory 1927. St. Louis, Mo: R.L. Polk & Co, 1927.

Columbia, Missouri City Directory 1930-31. Columbia, Mo.: James Directory co., 1931.

Directory of Columbia, Mo. and Boone County 1933. Columbia, Mo.: Herald-Statesman Publishing Co., 1933.

City Directory Columbia, Mo. and Boone County 1936. Quincy, Illinois: Artkraft Directory Publishers, Inc., 1936.

Polk's Columbia (Boone County, Mo.) City Directory 1940. Kansas City: R. L. Polk & Co., 1940.

Sanborn Map Columbia, Missouri,1925, # 23. New York: Sanborn Map Company, 1925.

Sanborn Map Columbia, Missouri,1931, # 39. New York: Sanborn Map Company, 1931.

BO-AS-003-103

REFERENCE NUMBER	A. HISTORIC NAME
93BO 0110	POWELL, J. B. HOUSE
B. COUNTY	**C. OTHER NAME(S)**
BOONE	

D. ADDRESS	E. CITY	F. VICINITY	G. RESTRICTED	H. ACREAGE
UNIVERSITY 1312	COLUMBIA	☐ VICINITY		

I. SECTION	J. TOWNSHIP	K. RANGE	L. SPAINISH LAND GRANT	M. QUARTER SECTIONS	N. OWNERSHIP
					☒ PRIVATE ☐ LOCAL ☐ STATE ☐ FEDERAL ☐ MIX

O. AGENCY(S)

P. UTM ZONE	EASTING	NORTHING	USGS QUADRANGLE	Q. AREA(S) OF SIGNIFICANCE/CONTEXT(S)
1.			COLUMBIA	1. 030 ARCHITECTURE
2.				2. 280 SOCIAL HISTORY
3.				3. 070 community planning
4.				4.

R. SIGNIFICANT PERSON(s)	T. SIGNIFICANCE
1.	
2.	
3.	
S. SIGNIFICANT EVENT DATE(S)	
1.	
2.	☐ SEE CONTINUATION SHEET

MO 780-1257 (5-92)

MISSOURI DEPARTMENT OF NATURAL RESOURCES
HISTORIC PRESERVATION PROGRAM

P.O. BOX 176
JEFFERSSON CITY, MO 65102

2.A.ARCHITECT/BUILDER/DESIGNER/ENGINEER 1.	2.		3.	
2.B. ARCHITECTURAL STYLE ~~65 CRAFTSMAN~~			2.C. VERNACULAR TYPE 22 BUNGALOW/BUNGALOID	
2.D. CONSTRUCTION DATE CIRCA. 1915	2.E. ALTERATION DATE 1.	2.	3.	4. 5.
2.F. RECONSTRUCTION DATE	2.G. DATE MOVED	2.H. DESTRUCTION DATE	2.I. OWNER'S NAME & ADDRESS SANTIAGO PLURAD 63130 UNIVERSITY MO	
2.J. HISTORIC FUNCTION 1. 01 DOMESTIC	2.	3.	4.	5.
2.K. HISTORIC SUBFUNCTION 1. 01A SINGLE FAMILY	2.	3.	4.	5.
2.L. NO. OF ANCILLARY STRUCTURES 0	2.M. RESOURCE TYPE ☒ BUILDING ☐ SITE ☐ STRUCTURE ☐ OBJECT		2.N STORIES 1. 1	2. 3.
2.O. STRUCTURAL SYSTEM wu wood, undetermined 1. ~~PR PLATFORM FRAME~~	2.P. EXTERIOR WALL MATERIALS 1. 61 STUCCO		2.Q. OTHER MATERIALS 1. 20 WOOD	3.
2.	2. 21 WEATHER BOARD		2.	4.
2.R. ROOF SHAPES 1. IG INTERSECTING GABLE	2.S. ROOF MATERIALS 1. 63 ASPHALT SHINGLES		2.T. ROOF FEATURES 1. DR DORMER	4.
2. SD SHED	2.		2.	2.U. FOUNDATION MATERIALS 1. 65 CONCRETE
3.	3.		3	2.
2.V. PORCHES 1. R1 RECESSED-1 STORY	2. RS REAR STAIR		3.	2.W. PLAN IR IRREGULAR
FURTHER DESCRIPTION			DESCRIPTION OF ENVIRONMENT AND OUTBUILDINGS	
SOURCES OF INFORMATION ☐ (SEE CONTINUATION SHEET)	PREPARED BY DEBBIE SHEALS	ORGANIZATION		DATE

MISSOURI HISTORIC BUILDING INVENTORY FORM - CONTINUATION SHEET

REFERENCE NUMBER	A. HISTORIC NAME	B. COUNTY	C. ADDRESS
	POWELL, J. B. HOUSE	BOONE	University 1312 COLUMBIA

CURRENT CONDITION ☐ EXCELLENT ☒ GOOD ☐ FAIR ☐ POOR

DO ALTERATIONS AFFFECT INTEGRITY? ☐ YES ☒ NO ☐ POSSIBLY

PROPERTY IS : OWNER OCCUPIED ☐ YES

RENTED TO A FAMILY ☐ YES

RENTED TO MULTIPLE UNRELATED TENANTS? ☒ YES NUMBER OF TENANTS 3

ARE THERE MULTIPLE UNITS IN ONE BUILDING:

A. AS BUILT ☐ YES # OF UNITS

B. CONVERTED ☐ YES # OF UNITS

SIGNIFICANCE

MISSOURI HISTORIC BUILDING INVENTORY FORM - CONTINUATION SHEET

REFERENCE NUMBER	A. HISTORIC NAME	B. COUNTY	C. ADDRESS
	POWELL, J. B. HOUSE	BOONE	UNIVERSITY 1312 COLUMBIA

HISTORIC RESIDENTS

University 1312

1915: John B Powell, Mu Instructor Switzler Hall
1917: John B Powell, Mu Instructor Switzler Hall
1923: P E Spelman, Retired
1926: P E Spelman, Retired
1928: Leonard H Frazier, Mu Capt Military Dept
1928: Jasper G Wells, Lumber Sales
1930: Mary Spelman, Retired
1933: Isabel Elkins, Widow
1936: Charles X Apple, Civil Engineer
1936: Glen Smith,
1940: Mrs Rolla Evans, Widow

SOURCES OF INFORMATION

Columbia City Directory 1907. Quincy, Illinois: R.E.Hackman Publisher, 1907.

Columbia City Directory 1909. Quincy, Illinois: R.E.Hackman Publisher, 1909.

Columbia City Directory 1911-12. Quincy, Illinois: R.E.Hackman Publisher, 1912.

Columbia City Directory 1915. Quincy, Illinois: R.E.Hackman Publisher, 1915.

Columbia City Directory 1917. Quincy, Illinois: R.E.Hackman Publisher, 1917.

Columbia and Boone County Directory 1923. E.W. Stephens Publishing Co. 1923.

Columbia, Missouri City Directory1925-1926. Danville, Illinois: Heber page Directroy Company, 1926

Columbia, Missouri City Directory 1927. St. Louis, Mo: R.L. Polk & Co, 1927.

Columbia, Missouri City Directory 1930-31. Columbia, Mo.: James Directory co., 1931.

Directory of Columbia, Mo. and Boone County 1933. Columbia, Mo.: Herald-Statesman Publishing Co., 1933.

City Directory Columbia, Mo. and Boone County 1936. Quincy, Illinois: Artkraft Directory Publishers, Inc., 1936.

Polk's Columbia (Boone County, Mo.) City Directory 1940. Kansas City: R. L. Polk & Co., 1940.

Sanborn Map Columbia, Missouri.1925, # 23. New York: Sanborn Map Company, 1925.

Sanborn Map Columbia, Missouri.1931, # 39. New York: Sanborn Map Company, 1931.

BO-AS-003-104

REFERENCE NUMBER	A. HISTORIC NAME
93BO 0111	JARVIS, F.E. HOUSE
B. COUNTY	**C. OTHER NAME(S)**
BOONE	LEAKE, RUTH HOUSE

D. ADDRESS	E. CITY	F. VICINITY	G. RESTRICTED	H. ACREAGE
UNIVERSITY 1314	COLUMBIA	☐ VICINITY		

I. SECTION	J. TOWNSHIP	K. RANGE	L. SPAINISH LAND GRANT	M. QUARTER SECTIONS	N. OWNERSHIP
					☒ PRIVATE ☐ LOCAL ☐ STATE ☐ FEDERAL ☐ MIX

O. AGENCY(S)

P. UTM ZONE	EASTING	NORTHING	USGS QUADRANGLE	Q. AREA(S) OF SIGNIFICANCE/CONTEXT(S)
1.			COLUMBIA	1. 030 ARCHITECTURE
2.				2. 280 SOCIAL HISTORY
3.				3. 010 community planning
4.				4.

R. SIGNIFICANT PERSON(s)
1.
2.
3.

S. SIGNIFICANT EVENT DATE(S)
1.
2.

T. SIGNIFICANCE

☐ SEE CONTINUATION SHEET

MO 780-1257 (5-92)

MISSOURI DEPARTMENT OF NATURAL RESOURCES
HISTORIC PRESERVATION PROGRAM

P.O. BOX 176
JEFFERSSON CITY, MO 65102

2.A.ARCHITECT/BUILDER/DESIGNER/ENGINEER 1.	2.		3.	
2.B. ARCHITECTURAL STYLE ~~65 CRAFTSMAN~~			2.C. VERNACULAR TYPE 22 BUNGALOW/BUNGALOID	
2.D. CONSTRUCTION DATE CIRCA. 1923	2.E. ALTERATION DATE 1.	2.	3.	4. 5.
2.F. RECONSTRUCTION DATE	2.G. DATE MOVED	2.H. DESTRUCTION DATE	2.I. OWNER'S NAME & ADDRESS RUTH E LEAKE 65201 COLUMBIA MO	
2.J. HISTORIC FUNCTION 1. 01 DOMESTIC	2.	3.	4.	5.
2.K. HISTORIC SUBFUNCTION 1. 01A SINGLE FAMILY	2.	3.	4.	5.
2.L. NO. OF ANCILLARY STRUCTURES 1	2.M. RESOURCE TYPE ☒ BUILDING ☐ SITE ☐ STRUCTURE ☐ OBJECT		2.N STORIES 1. 1 2. 3.	
2.O. STRUCTURAL SYSTEM wu wood, undetermined 1. ~~PR PLATFORM FRAME~~	2.P. EXTERIOR WALL MATERIALS 1. 61 STUCCO	2.Q. OTHER MATERIALS 1. 20 WOOD	3.	
2.	2.	2.	4.	
2.R. ROOF SHAPES 1. GB GABLE	2.S. ROOF MATERIALS 1. 63 ASPHALT SHINGLES	2.T. ROOF FEATURES 1.	4.	
2.	2.	2.		2.U. FOUNDATION MATERIALS 1. 65 CONCRETE
3.	3.	3		2. 61 STUCCO
2.V. PORCHES 1. OB OTHER BAY	2.	3.		2.W. PLAN RC RECTANGLE
FURTHER DESCRIPTION		DESCRIPTION OF ENVIRONMENT AND OUTBUILDINGS ORIG. 2 CAR GARAGE STUCCO		
SOURCES OF INFORMATION ☐ (SEE CONTINUATION SHEET)	PREPARED BY DEBBIE SHEALS	ORGANIZATION		DATE

MISSOURI HISTORIC BUILDING INVENTORY FORM - CONTINUATION SHEET

REFERENCE NUMBER	A. HISTORIC NAME	B. COUNTY	C. ADDRESS
	JARVIS, F.E. HOUSE	BOONE	University 1314 COLUMBIA

CURRENT CONDITION ☒ EXCELLENT ☐ GOOD ☐ FAIR ☐ POOR

DO ALTERATIONS AFFFECT INTEGRITY? ☐ YES ☒ NO ☐ POSSIBLY

PROPERTY IS : OWNER OCCUPIED ☒ YES

RENTED TO A FAMILY ☐ YES

RENTED TO MULTIPLE UNRELATED TENANTS? ☐ YES NUMBER OF TENANTS ☐

ARE THERE MULTIPLE UNITS IN ONE BUILDING:

A. AS BUILT ☐ YES # OF UNITS ☐

B. CONVERTED ☐ YES # OF UNITS ☐

SIGNIFICANCE

MISSOURI HISTORIC BUILDING INVENTORY FORM - CONTINUATION SHEET

REFERENCE NUMBER	A. HISTORIC NAME	B. COUNTY	C. ADDRESS
	JARVIS, F.E. HOUSE	BOONE	UNIVERSITY 1314 COLUMBIA

HISTORIC RESIDENTS

University 1314

1923: F E Jarvis,
1926: Ethel Teachout,
1933: John Philip Hamel, Newspaper
1936: Frank Lockridge, Insurance Agent
1940: Ray I Chynoweth, Salesman

SOURCES OF INFORMATION

Columbia City Directory 1907. Quincy, Illinois: R.E.Hackman Publisher, 1907.

Columbia City Directory 1909. Quincy, Illinois: R.E.Hackman Publisher, 1909.

Columbia City Directory 1911-12. Quincy, Illinois: R.E.Hackman Publisher, 1912.

Columbia City Directory 1915. Quincy, Illinois: R.E.Hackman Publisher, 1915.

Columbia City Directory 1917. Quincy, Illinois: R.E.Hackman Publisher, 1917.

Columbia and Boone County Directory 1923. E.W. Stephens Publishing Co. 1923.

Columbia, Missouri City Directory1925-1926. Danville, Illinois: Heber page Directroy Company, 1926

Columbia, Missouri City Directory 1927. St. Louis, Mo: R.L. Polk & Co, 1927.

Columbia, Missouri City Directory 1930-31. Columbia, Mo.: James Directory co., 1931.

Directory of Columbia, Mo. and Boone County 1933. Columbia, Mo.: Herald-Statesman Publishing Co., 1933.

City Directory Columbia, Mo. and Boone County 1936. Quincy, Illinois: Artkraft Directory Publishers, Inc., 1936.

Polk's Columbia (Boone County, Mo.) City Directory 1940. Kansas City: R. L. Polk & Co., 1940.

Sanborn Map Columbia, Missouri,1925, # 23. New York: Sanborn Map Company, 1925.

Sanborn Map Columbia, Missouri,1931, # 39. New York: Sanborn Map Company, 1931.



BO-AS 003-100

REFERENCE NUMBER	A. HISTORIC NAME
93BO 0112	EARLY ROTH, HARRY B. HOUSE
B. COUNTY	C. OTHER NAME(S)
BOONE	

D. ADDRESS	E. CITY	F. VICINITY	G. RESTRICTED	H. ACREAGE
UNIVERSITY 1315	COLUMBIA	☐ VICINITY		

I. SECTION	J. TOWNSHIP	K. RANGE	L. SPAINISH LAND GRANT	M. QUARTER SECTIONS	N. OWNERSHIP
					☒ PRIVATE ☐ LOCAL ☐ STATE ☐ FEDERAL ☐ MIX

O. AGENCY(S)

P. UTM ZONE	EASTING	NORTHING	USGS QUADRANGLE	Q. AREA(S) OF SIGNIFICANCE/CONTEXT(S)
1.			COLUMBIA	1. 030 ARCHITECTURE
2.				2. 280 SOCIAL HISTORY
3.				3. 070 community planning
4.				4.

R. SIGNIFICANT PERSON(s)
1.
2.
3.

S. SIGNIFICANT EVENT DATE(S)
1.
2.

T. SIGNIFICANCE

☐ SEE CONTINUATION SHEET

MO 780-1257 (5-92)

MISSOURI DEPARTMENT OF NATURAL RESOURCES
HISTORIC PRESERVATION PROGRAM

P.O. BOX 176
JEFFERSSON CITY, MO 65102

2.A. ARCHITECT/BUILDER/DESIGNER/ENGINEER 1. 2. 3.			
2.B. ARCHITECTURAL STYLE 65 CRAFTSMAN			2.C. VERNACULAR TYPE ~~01 AMERICAN FOURSQUARE~~ 02 double
2.D. CONSTRUCTION DATE CIRCA. 1928	2.E. ALTERATION DATE 1. 2. 3. 4. 5.		
2.F. RECONSTRUCTION DATE	2.G. DATE MOVED	2.H. DESTRUCTION DATE	2.I. OWNER'S NAME & ADDRESS ROGER & HAZEL MCMURRAY 65250 FRANKLIN MO
2.J. HISTORIC FUNCTION 1. 01 DOMESTIC 2. 3. 4. 5.			
2.K. HISTORIC SUBFUNCTION 1. 01A SINGLE FAMILY 2. 3. 4. 5.			
2.L. NO. OF ANCILLARY STRUCTURES 0	2.M. RESOURCE TYPE ☒ BUILDING ☐ SITE ☐ STRUCTURE ☐ OBJECT		2.N STORIES 1. 2 2. 3.
2.O. STRUCTURAL SYSTEM 1. CR CERAMIC BLOCK	2.P. EXTERIOR WALL MATERIALS 1. 30 BRICK	2.Q. OTHER MATERIALS 1. 30 brick 3.	
2.	2.	2. 20 wood 4.	
2.R. ROOF SHAPES 1. HP HIPPED	2.S. ROOF MATERIALS 1. 63 ASPHALT SHINGLES	2.T. ROOF FEATURES 1. DR DORMER 4.	
2.	2.	2.	2.U. FOUNDATION MATERIALS 1.
3.	3.	3	2.
2.V. PORCHES 1. PA PATIO	2. DK DECK	3. BA BALCONY	2.W. PLAN SQ SQUARE
FURTHER DESCRIPTION		DESCRIPTION OF ENVIRONMENT AND OUTBUILDINGS	
SOURCES OF INFORMATION ☐ (SEE CONTINUATION SHEET)	PREPARED BY SCOTT MYERS	ORGANIZATION	DATE

MISSOURI HISTORIC BUILDING INVENTORY FORM - CONTINUATION SHEET

REFERENCE NUMBER	A. HISTORIC NAME	B. COUNTY	C. ADDRESS
	EARLY ROTH, HARRY B. HOUSE	BOONE	University 1315 COLUMBIA

3 UNITS
BASEMENT GARAGE
VERY INTERESTING CORNER BUTTRESSES
WEST SIDE 2ND STORY VERY SMALL BALCONY

CURRENT CONDITION ☒ EXCELLENT ☐ GOOD ☐ FAIR ☐ POOR

DO ALTERATIONS AFFFECT INTEGRITY? ☐ YES ☒ NO ☐ POSSIBLY

PROPERTY IS : OWNER OCCUPIED ☐ YES
RENTED TO A FAMILY ☐ YES

RENTED TO MULTIPLE UNRELATED TENANTS? ☐ YES NUMBER OF TENANTS ☐

ARE THERE MULTIPLE UNITS IN ONE BUILDING:
A. AS BUILT ☐ YES # OF UNITS ☐

B. CONVERTED ☒ YES # OF UNITS 3

SIGNIFICANCE

MISSOURI HISTORIC BUILDING INVENTORY FORM - CONTINUATION SHEET

REFERENCE NUMBER	A. HISTORIC NAME	B. COUNTY	C. ADDRESS
	EARLY ROTH, HARRY B. HOUSE	BOONE	UNIVERSITY 1315 COLUMBIA

HISTORIC RESIDENTS

University 1315

1928: Harry B Roth, Traveling Salesman
1930: M C Towner, Teacher Bible College
1933: Rev Frank Hernes, Preacher
1936: Wm. S Minor, Prof Bible College
1940: Wm. S Minor, Prof Bible College

SOURCES OF INFORMATION

Columbia City Directory 1907. Quincy, Illinois: R.E.Hackman Publisher, 1907.

Columbia City Directory 1909. Quincy, Illinois: R.E.Hackman Publisher, 1909.

Columbia City Directory 1911-12. Quincy, Illinois: R.E.Hackman Publisher, 1912.

Columbia City Directory 1915. Quincy, Illinois: R.E.Hackman Publisher, 1915.

Columbia City Directory 1917. Quincy, Illinois: R.E.Hackman Publisher, 1917.

Columbia and Boone County Directory 1923. E.W. Stephens Publishing Co. 1923.

Columbia, Missouri City Directory1925-1926. Danville, Illinois: Heber page Directroy Company, 1926

Columbia, Missouri City Directory 1927. St. Louis, Mo: R.L. Polk & Co, 1927.

Columbia, Missouri City Directory 1930-31. Columbia, Mo.: James Directory co., 1931.

Directory of Columbia, Mo. and Boone County 1933. Columbia, Mo.: Herald-Statesman Publishing Co., 1933.

City Directory Columbia, Mo. and Boone County 1936. Quincy, Illinois: Artkraft Directory Publishers, Inc., 1936.

Polk's Columbia (Boone County, Mo.) City Directory 1940. Kansas City: R. L. Polk & Co., 1940.

Sanborn Map Columbia, Missouri.1925, # 23. New York: Sanborn Map Company, 1925.

Sanborn Map Columbia, Missouri.1931, # 39. New York: Sanborn Map Company, 1931.

BO-AS-003-106

REFERENCE NUMBER	A. HISTORIC NAME
93BO 0113	BAMFORD, E.P. HOUSE
B. COUNTY	**C. OTHER NAME(S)**
BOONE	LOWRY, JERRY A. HOUSE

D. ADDRESS	E. CITY	F. VICINITY	G. RESTRICTED	H. ACREAGE
UNIVERSITY 1316	COLUMBIA	☐ VICINITY		

I. SECTION	J. TOWNSHIP	K. RANGE	L. SPAINISH LAND GRANT	M. QUARTER SECTIONS	N. OWNERSHIP
					☒ PRIVATE ☐ LOCAL ☐ STATE ☐ FEDERAL ☐ MIX

O. AGENCY(S)

P. UTM ZONE	EASTING	NORTHING	USGS QUADRANGLE	Q. AREA(S) OF SIGNIFICANCE/CONTEXT(S)
1.			COLUMBIA	1. 030 ARCHITECTURE
2.				2. 280 SOCIAL HISTORY
3.				3. 070 community planning
4.				4.

R. SIGNIFICANT PERSON(s)	T. SIGNIFICANCE
1.	
2.	
3.	
S. SIGNIFICANT EVENT DATE(S)	
1.	
2.	☐ SEE CONTINUATION SHEET

MO 780-1257 (5-92)

MISSOURI DEPARTMENT OF NATURAL RESOURCES
HISTORIC PRESERVATION PROGRAM

P.O. BOX 176
JEFFERSSON CITY, MO 65102

2.A. ARCHITECT/BUILDER/DESIGNER/ENGINEER 1. 2. 3.				
2.B. ARCHITECTURAL STYLE ~~65 BUNGALOW/CRAFTSMAN~~			2.C. VERNACULAR TYPE 22 BUNGALOW/BUNGALOID	
2.D. CONSTRUCTION DATE CIRCA. 1923	2.E. ALTERATION DATE 1. 2. 3. 4. 5.			
2.F. RECONSTRUCTION DATE	2.G. DATE MOVED	2.H. DESTRUCTION DATE	2.I. OWNER'S NAME & ADDRESS JERRY A LOWRY 65201 COLUMBIA MO	
2.J. HISTORIC FUNCTION 1. 01 DOMESTIC 2. 3. 4. 5.				
2.K. HISTORIC SUBFUNCTION 1. 01A SINGLE FAMILY 2. 3. 4. 5.				
2.L. NO. OF ANCILLARY STRUCTURES 0	2.M. RESOURCE TYPE ☒ BUILDING ☐ SITE ☐ STRUCTURE ☐ OBJECT		2.N STORIES 1. 1 1/2 2. 3.	
2.O. STRUCTURAL SYSTEM 1. CR CERAMIC BLOCK	2.P. EXTERIOR WALL MATERIALS 1. 30 BRICK	2.Q. OTHER MATERIALS 1. 20 WOOD 3.		
2.	2. 61 STUCCO	2. 4.		
2.R. ROOF SHAPES 1. GB GABLE	2.S. ROOF MATERIALS 1. 63 ASPHALT SHINGLES	2.T. ROOF FEATURES 1. DR DORMER SHED 4.		
2.	2.	2.	2.U. FOUNDATION MATERIALS 1. 65 CONCRETE	
3.	3.	3	2.	
2.V. PORCHES 1. OB OTHER BAY 2. 3.			2.W. PLAN SQ SQUARE	
FURTHER DESCRIPTION LARGE FOR A BUNGALOW		DESCRIPTION OF ENVIRONMENT AND OUTBUILDINGS		
SOURCES OF INFORMATION ☐ (SEE CONTINUATION SHEET)	PREPARED BY DEBBIE SHEALS	ORGANIZATION	DATE	

MISSOURI HISTORIC BUILDING INVENTORY FORM - CONTINUATION SHEET

REFERENCE NUMBER	A. HISTORIC NAME	B. COUNTY	C. ADDRESS
	BAMFORD, E.P. HOUSE	BOONE	University 1316 COLUMBIA

APT UPSTAIRS ALSO FAMILY

CURRENT CONDITION ☒ EXCELLENT ☒ GOOD ☐ FAIR ☐ POOR

DO ALTERATIONS AFFFECT INTEGRITY? ☐ YES ☒ NO ☒ POSSIBLY

PROPERTY IS : OWNER OCCUPIED ☒ YES

RENTED TO A FAMILY ☐ YES

RENTED TO MULTIPLE UNRELATED TENANTS? ☐ YES NUMBER OF TENANTS ☐

ARE THERE MULTIPLE UNITS IN ONE BUILDING:

A. AS BUILT ☐ YES # OF UNITS ☐

B. CONVERTED ☒ YES # OF UNITS 2

SIGNIFICANCE

MISSOURI HISTORIC BUILDING INVENTORY FORM - CONTINUATION SHEET

REFERENCE NUMBER	A. HISTORIC NAME	B. COUNTY	C. ADDRESS
	BAMFORD, E.P. HOUSE	BOONE	UNIVERSITY 1316 COLUMBIA

HISTORIC RESIDENTS

University 1316

1923: E P Bamford, Merchant
1926: Frank O Rogers,
1928: Frank O Rogers,
1930: Frank O Rogers,
1933: H A Chapin, Salesman
1936: W E Aydelott, Merchant
1940: Geo Smith, Mu Instructor

SOURCES OF INFORMATION

Columbia City Directory 1907. Quincy, Illinois: R.E.Hackman Publisher, 1907.

Columbia City Directory 1909. Quincy, Illinois: R.E.Hackman Publisher, 1909.

Columbia City Directory 1911-12. Quincy, Illinois: R.E.Hackman Publisher, 1912.

Columbia City Directory 1915. Quincy, Illinois: R.E.Hackman Publisher, 1915.

Columbia City Directory 1917. Quincy, Illinois: R.E.Hackman Publisher, 1917.

Columbia and Boone County Directory 1923. E.W. Stephens Publishing Co. 1923.

Columbia, Missouri City Directory1925-1926. Danville, Illinois: Heber page Directroy Company, 1926

Columbia, Missouri City Directory 1927. St. Louis, Mo: R.L. Polk & Co, 1927.

Columbia, Missouri City Directory 1930-31. Columbia, Mo.: James Directory co., 1931.

Directory of Columbia, Mo. and Boone County 1933. Columbia, Mo.: Herald-Statesman Publishing Co., 1933.

City Directory Columbia, Mo. and Boone County 1936. Quincy, Illinois: Artkraft Directory Publishers, Inc., 1936.

Polk's Columbia (Boone County, Mo.) City Directory 1940. Kansas City: R. L. Polk & Co., 1940.

Sanborn Map Columbia, Missouri.1925, # 23. New York: Sanborn Map Company, 1925.

Sanborn Map Columbia, Missouri.1931, # 39. New York: Sanborn Map Company, 1931.Columbia City Directory 1907. Quincy, Illinois: R.E.Hackman Publisher, 1907.

BO-AS-008-107

REFERENCE NUMBER	A. HISTORIC NAME
93BO 0114	BALSAMO, FRANK HOUSE
B. COUNTY: BOONE	C. OTHER NAME(S)

D. ADDRESS	E. CITY	F. VICINITY	G. RESTRICTED	H. ACREAGE
UNIVERSITY 1401	COLUMBIA	☐ VICINITY		

I. SECTION	J. TOWNSHIP	K. RANGE	L. SPAINISH LAND GRANT	M. QUARTER SECTIONS	N. OWNERSHIP
					☒ PRIVATE ☐ LOCAL ☐ STATE ☐ FEDERAL ☐ MIX

O. AGENCY(S)

P. UTM ZONE	EASTING	NORTHING	USGS QUADRANGLE	Q. AREA(S) OF SIGNIFICANCE/CONTEXT(S)
1.			COLUMBIA	1. 030 ARCHITECTURE
2.				2. 280 SOCIAL HISTORY
3.				3. 070 community planning
4.				4.

R. SIGNIFICANT PERSON(s)
1.
2.
3.

S. SIGNIFICANT EVENT DATE(S)
1.
2.

T. SIGNIFICANCE

☐ SEE CONTINUATION SHEET

MO 780-1257 (5-92)

MISSOURI DEPARTMENT OF NATURAL RESOURCES
HISTORIC PRESERVATION PROGRAM

P.O. BOX 176
JEFFERSSON CITY, MO 65102

2.A. ARCHITECT/BUILDER/DESIGNER/ENGINEER 1.	2.		3.	
2.B. ARCHITECTURAL STYLE			2.C. VERNACULAR TYPE 01 AMERICAN FOURSQUARE	
2.D. CONSTRUCTION DATE CIRCA. 1926	2.E. ALTERATION DATE 1.	2.	3.	4. 5.
2.F. RECONSTRUCTION DATE	2.G. DATE MOVED	2.H. DESTRUCTION DATE	2.I. OWNER'S NAME & ADDRESS WILLIAM DEE MONTPLAISIR 65205 COLUMBIA MO	
2.J. HISTORIC FUNCTION 1. 01 DOMESTIC	2.	3.	4.	5.
2.K. HISTORIC SUBFUNCTION 1. 01A SINGLE FAMILY	2.	3.	4.	5.
2.L. NO. OF ANCILLARY STRUCTURES 0	2.M. RESOURCE TYPE ☒ BUILDING ☐ SITE ☐ STRUCTURE ☐ OBJECT		2.N STORIES 1. 2	2. 3.
2.O. STRUCTURAL SYSTEM 1. CR CERAMIC BLOCK	2.P. EXTERIOR WALL MATERIALS 1. 30 BRICK	2.Q. OTHER MATERIALS 1. 30 brick	3.	
2.	2.	2.	4.	
2.R. ROOF SHAPES 1. HP HIPPED	2.S. ROOF MATERIALS 1. 63 ASPHALT SHINGLES	2.T. ROOF FEATURES 1. DR DORMER	4.	
2.	2.	2.	2.U. FOUNDATION MATERIALS 1. 65 CONCRETE	
3.	3.	3	2.	
2.V. PORCHES 1. FU FULL	2. SI SIDE / STOOP	3.	2.W. PLAN SQ SQUARE	
FURTHER DESCRIPTION		DESCRIPTION OF ENVIRONMENT AND OUTBUILDINGS		
SOURCES OF INFORMATION ☐ (SEE CONTINUATION SHEET)	PREPARED BY SCOTT MYERS	ORGANIZATION	DATE	

MISSOURI HISTORIC BUILDING INVENTORY FORM - CONTINUATION SHEET

REFERENCE NUMBER	A. HISTORIC NAME	B. COUNTY	C. ADDRESS
	BALSAMO, FRANK HOUSE	BOONE	University 1401 COLUMBIA

ORIGINAL SIDE ENTRANCE
1 APT EACH FLOOR
STAIR TO SECOND FLOOR MOVED TO THE OUTSIDE ENTRANCE
ORIGINAL BASEMENT GARAGE CONVERTED TO APT.

CURRENT CONDITION ☒ EXCELLENT ☐ GOOD ☐ FAIR ☐ POOR

DO ALTERATIONS AFFFECT INTEGRITY? ☐ YES ☒ NO ☐ POSSIBLY

PROPERTY IS : OWNER OCCUPIED ☐ YES
RENTED TO A FAMILY ☐ YES

RENTED TO MULTIPLE
UNRELATED TENANTS? ☐ YES NUMBER OF TENANTS ☐

ARE THERE MULTIPLE UNITS IN ONE BUILDING:
A. AS BUILT ☐ YES # OF UNITS ☐

B. CONVERTED ☒ YES # OF UNITS 3

SIGNIFICANCE

MISSOURI HISTORIC BUILDING INVENTORY FORM - CONTINUATION SHEET

REFERENCE NUMBER	A. HISTORIC NAME	B. COUNTY	C. ADDRESS
	BALSAMO, FRANK HOUSE	BOONE	UNIVERSITY 1401 COLUMBIA

HISTORIC RESIDENTS

University 1401

1926: ,
1928: Mrs. Minnieb Trimble, Secretary
1930: Frank Balsamo, Grocer
1936: Frank Balsamo, Grocer
1940: Frank Balsamo, Grocer

SOURCES OF INFORMATION

Columbia City Directory 1907. Quincy, Illinois: R.E.Hackman Publisher, 1907.

Columbia City Directory 1909. Quincy, Illinois: R.E.Hackman Publisher, 1909.

Columbia City Directory 1911-12. Quincy, Illinois: R.E.Hackman Publisher, 1912.

Columbia City Directory 1915. Quincy, Illinois: R.E.Hackman Publisher, 1915.

Columbia City Directory 1917. Quincy, Illinois: R.E.Hackman Publisher, 1917.

Columbia and Boone County Directory 1923. E.W. Stephens Publishing Co. 1923.

Columbia, Missouri City Directory1925-1926. Danville, Illinois: Heber page Directroy Company, 1926

Columbia, Missouri City Directory 1927. St. Louis, Mo: R.L. Polk & Co, 1927.

Columbia, Missouri City Directory 1930-31. Columbia, Mo.: James Directory co., 1931.

Directory of Columbia, Mo. and Boone County 1933. Columbia, Mo.: Herald-Statesman Publishing Co., 1933.

City Directory Columbia, Mo. and Boone County 1936. Quincy, Illinois: Artkraft Directory Publishers, Inc., 1936.

Polk's Columbia (Boone County, Mo.) City Directory 1940. Kansas City: R. L. Polk & Co., 1940.

Sanborn Map Columbia, Missouri,1925, # 23. New York: Sanborn Map Company, 1925.

Sanborn Map Columbia, Missouri,1931, # 39. New York: Sanborn Map Company, 1931.

BO-AS-003-108

REFERENCE NUMBER	A. HISTORIC NAME
93BO 0115	PARKS, GEORGE HOUSE
B. COUNTY	C. OTHER NAME(S)
BOONE	

D. ADDRESS	E. CITY	F. VICINITY	G. RESTRICTED	H. ACREAGE
UNIVERSITY 1402	COLUMBIA	☐ VICINITY		

I. SECTION	J. TOWNSHIP	K. RANGE	L. SPAINISH LAND GRANT	M. QUARTER SECTIONS	N. OWNERSHIP
					☒ PRIVATE ☐ LOCAL ☐ STATE ☐ FEDERAL ☐ MIX

O. AGENCY(S)

P. UTM ZONE	EASTING	NORTHING	USGS QUADRANGLE	Q. AREA(S) OF SIGNIFICANCE/CONTEXT(S)
1.			COLUMBIA	1. 030 ARCHITECTURE
2.				2. 280 SOCIAL HISTORY
3.				3. 070 community planning
4.				4.

R. SIGNIFICANT PERSON(s)	T. SIGNIFICANCE
1.	
2.	
3.	
S. SIGNIFICANT EVENT DATE(S)	
1.	
2.	☐ SEE CONTINUATION SHEET

MO 780-1257 (5-92)

MISSOURI DEPARTMENT OF NATURAL RESOURCES
HISTORIC PRESERVATION PROGRAM

P.O. BOX 176
JEFFERSSON CITY, MO 65102

2.A.ARCHITECT/BUILDER/DESIGNER/ENGINEER 1. 2. 3.			
2.B. ARCHITECTURAL STYLE 51 COLONIAL REVIVAL			2.C. VERNACULAR TYPE ~~01 AMERICAN FOURSQUARE~~ 02 double pile
2.D. CONSTRUCTION DATE CIRCA. 1926	2.E. ALTERATION DATE 1. 2. 3. 4. 5.		
2.F. RECONSTRUCTION DATE	2.G. DATE MOVED	2.H. DESTRUCTION DATE	2.I. OWNER'S NAME & ADDRESS THOMAS & BRENDA SCHUPP 65205 COLUMBIA MO
2.J. HISTORIC FUNCTION 1. 01 DOMESTIC 2. 3. 4. 5.			
2.K. HISTORIC SUBFUNCTION 1. 01A SINGLE FAMILY 2. 3. 4. 5.			
2.L. NO. OF ANCILLARY STRUCTURES 0	2.M. RESOURCE TYPE ☒ BUILDING ☐ SITE ☐ STRUCTURE ☐ OBJECT		2.N STORIES 1. 2 2. 3.
2.O. STRUCTURAL SYSTEM wall wood, undetermined 1. ~~PR PLATFORM FRAME~~	2.P. EXTERIOR WALL MATERIALS 1. 30 BRICK	2.Q. OTHER MATERIALS 1. 3.	
2.	2. 21 WEATHER BOARD	2. 4.	
2.R. ROOF SHAPES 1. HP HIPPED	2.S. ROOF MATERIALS 1. 63 ASPHALT SHINGLES	2.T. ROOF FEATURES 1. 4.	
2. GB GABLE	2.	2.	2.U. FOUNDATION MATERIALS 1. 65 CONCRETE
3.	3.	3	2. 30 BRICK
2.V. PORCHES 1. CB CENTRAL BAY / COLUMNS PO Porch	2. SI SIDE	3.	2.W. PLAN SQ SQUARE + SIDE ELL
FURTHER DESCRIPTION		DESCRIPTION OF ENVIRONMENT AND OUTBUILDINGS	
SOURCES OF INFORMATION ☐ (SEE CONTINUATION SHEET)	PREPARED BY DEBBIE SHEALS	ORGANIZATION	DATE

MISSOURI HISTORIC BUILDING INVENTORY FORM - CONTINUATION SHEET

REFERENCE NUMBER	A. HISTORIC NAME	B. COUNTY	C. ADDRESS
	PARKS, GEORGE HOUSE	BOONE	University 1402 COLUMBIA

CURRENT CONDITION ☐ EXCELLENT ☒ GOOD ☐ FAIR ☐ POOR

DO ALTERATIONS AFFFECT INTEGRITY? ☐ YES ☒ NO ☐ POSSIBLY

PROPERTY IS : OWNER OCCUPIED ☐ YES

RENTED TO A FAMILY ☐ YES

RENTED TO MULTIPLE UNRELATED TENANTS? ☐ YES NUMBER OF TENANTS

ARE THERE MULTIPLE UNITS IN ONE BUILDING:

A. AS BUILT ☐ YES # OF UNITS

B. CONVERTED ☒ YES # OF UNITS 2

SIGNIFICANCE

MISSOURI HISTORIC BUILDING INVENTORY FORM - CONTINUATION SHEET

REFERENCE NUMBER	A. HISTORIC NAME	B. COUNTY	C. ADDRESS
	PARKS, GEORGE HOUSE	BOONE	UNIVERSITY 1402 COLUMBIA

HISTORIC RESIDENTS

University 1402

1926: Geo X Parks, Merchant
1928: Geo X Parks, Merchant
1930: Geo Parks, Merchant
1933: Geo X Parks, Merchant
1936: Geo X Parks, Merchant
1940: Mrs Bessie Parks, Widow

SOURCES OF INFORMATION

Columbia City Directory 1907. Quincy, Illinois: R.E.Hackman Publisher, 1907.

Columbia City Directory 1909. Quincy, Illinois: R.E.Hackman Publisher, 1909.

Columbia City Directory 1911-12. Quincy, Illinois: R.E.Hackman Publisher, 1912.

Columbia City Directory 1915. Quincy, Illinois: R.E.Hackman Publisher, 1915.

Columbia City Directory 1917. Quincy, Illinois: R.E.Hackman Publisher, 1917.

Columbia and Boone County Directory 1923. E.W. Stephens Publishing Co. 1923.

Columbia, Missouri City Directory1925-1926. Danville, Illinois: Heber page Directroy Company, 1926

Columbia, Missouri City Directory 1927. St. Louis, Mo: R.L. Polk & Co, 1927.

Columbia, Missouri City Directory 1930-31. Columbia, Mo.: James Directory co., 1931.

Directory of Columbia, Mo. and Boone County 1933. Columbia, Mo.: Herald-Statesman Publishing Co., 1933.

City Directory Columbia, Mo. and Boone County 1936. Quincy, Illinois: Artkraft Directory Publishers, Inc., 1936.

Polk's Columbia (Boone County, Mo.) City Directory 1940. Kansas City: R. L. Polk & Co., 1940.

Sanborn Map Columbia, Missouri.1925, # 23. New York: Sanborn Map Company, 1925.

Sanborn Map Columbia, Missouri.1931, # 39. New York: Sanborn Map Company, 1931.



BO-AS-CD-109

REFERENCE NUMBER	A. HISTORIC NAME
93BD 0116	STEAD, A.G. HOUSE
B. COUNTY: BOONE	C. OTHER NAME(S)

D. ADDRESS	E. CITY	F. VICINITY	G. RESTRICTED	H. ACREAGE
UNIVERSITY 1403	COLUMBIA	☐ VICINITY		

I. SECTION	J. TOWNSHIP	K. RANGE	L. SPAINISH LAND GRANT	M. QUARTER SECTIONS	N. OWNERSHIP
					☒ PRIVATE ☐ LOCAL ☐ STATE ☐ FEDERAL ☐ MIX

O. AGENCY(S)

P. UTM ZONE	EASTING	NORTHING	USGS QUADRANGLE	Q. AREA(S) OF SIGNIFICANCE/CONTEXT(S)
1.			COLUMBIA	1. 030 ARCHITECTURE
2.				2. 280 SOCIAL HISTORY
3.				3. 070 community planning
4.				4.

R. SIGNIFICANT PERSON(s)
1.
2.
3.

S. SIGNIFICANT EVENT DATE(S)
1.
2.

T. SIGNIFICANCE

☐ SEE CONTINUATION SHEET

MO 780-1257 (5-92)

MISSOURI DEPARTMENT OF NATURAL RESOURCES
HISTORIC PRESERVATION PROGRAM

P.O. BOX 176
JEFFERSSON CITY, MO 65102

2.A. ARCHITECT/BUILDER/DESIGNER/ENGINEER 1.	2.	3.		
2.B. ARCHITECTURAL STYLE			2.C. VERNACULAR TYPE 01 AMERICAN FOURSQUARE	
2.D. CONSTRUCTION DATE CIRCA. 1928	2.E. ALTERATION DATE 1.	2.	3.	4. 5.
2.F. RECONSTRUCTION DATE	2.G. DATE MOVED	2.H. DESTRUCTION DATE	2.I. OWNER'S NAME & ADDRESS THOMAS & BRENDA SCHUPP 65205 COLUMBIA MO	
2.J. HISTORIC FUNCTION 1. 01 DOMESTIC	2.	3.	4.	5.
2.K. HISTORIC SUBFUNCTION 1. 01A SINGLE FAMILY	2.	3.	4.	5.
2.L. NO. OF ANCILLARY STRUCTURES [0]	2.M. RESOURCE TYPE ☒ BUILDING ☐ SITE ☐ STRUCTURE ☐ OBJECT		2.N STORIES 1. [2]	2. [ ] 3. [ ]
2.O. STRUCTURAL SYSTEM 1. ~~PR PLATFORM FRAME~~ wu wood, undetermined	2.P. EXTERIOR WALL MATERIALS 1. 30 BRICK	2.Q. OTHER MATERIALS 1.	3.	
2.	2.	2.	4.	
2.R. ROOF SHAPES 1. HP HIPPED	2.S. ROOF MATERIALS 1. 63 ASPHALT SHINGLES	2.T. ROOF FEATURES 1. DR DORMER	4.	
2.	2.	2.	2.U. FOUNDATION MATERIALS 1. 65 CONCRETE	
3.	3.	3	2.	
2.V. PORCHES 1. OH ONE-HALF	2. ST STOOP / SIDE	3.	2.W. PLAN SQ SQUARE	
FURTHER DESCRIPTION		DESCRIPTION OF ENVIRONMENT AND OUTBUILDINGS		
SOURCES OF INFORMATION ☐ (SEE CONTINUATION SHEET)	PREPARED BY SCOTT MYERS	ORGANIZATION	DATE	

MISSOURI HISTORIC BUILDING INVENTORY FORM - CONTINUATION SHEET

REFERENCE NUMBER	A. HISTORIC NAME	B. COUNTY	C. ADDRESS
	STEAD, A.G. HOUSE	BOONE	University 1403 COLUMBIA

DIVIDED INTO 3 APTS, 1 EACH FLOOR & BASEMENT GARAGE CONVERTED

CURRENT CONDITION ☒ EXCELLENT ☐ GOOD ☐ FAIR ☐ POOR

DO ALTERATIONS AFFFECT INTEGRITY? ☐ YES ☒ NO ☐ POSSIBLY

PROPERTY IS : OWNER OCCUPIED ☐ YES

RENTED TO A FAMILY ☐ YES

RENTED TO MULTIPLE UNRELATED TENANTS? ☐ YES NUMBER OF TENANTS ☐

ARE THERE MULTIPLE UNITS IN ONE BUILDING:

A. AS BUILT ☐ YES # OF UNITS ☐

B. CONVERTED ☒ YES # OF UNITS 3

SIGNIFICANCE

REFERENCE NUMBER	A. HISTORIC NAME	B. COUNTY	C. ADDRESS
	STEAD, A.G. HOUSE	BOONE	UNIVERSITY 1403 COLUMBIA

HISTORIC RESIDENTS

University 1403

1933: Frank Balsamo, Grocer
1928: A G Stead, Traveling Salesman
1930: A G Stead, Traveling Salesman
1936: Harry Hand, Mu Major Rotc
1940: John D Ogden, Mu Instructor

SOURCES OF INFORMATION

Columbia City Directory 1907. Quincy, Illinois: R.E.Hackman Publisher, 1907.

Columbia City Directory 1909. Quincy, Illinois: R.E.Hackman Publisher, 1909.

Columbia City Directory 1911-12. Quincy, Illinois: R.E.Hackman Publisher, 1912.

Columbia City Directory 1915. Quincy, Illinois: R.E.Hackman Publisher, 1915.

Columbia City Directory 1917. Quincy, Illinois: R.E.Hackman Publisher, 1917.

Columbia and Boone County Directory 1923. E.W. Stephens Publishing Co. 1923.

Columbia, Missouri City Directory1925-1926. Danville, Illinois: Heber page Directroy Company, 1926

Columbia, Missouri City Directory 1927. St. Louis, Mo: R.L. Polk & Co, 1927.

Columbia, Missouri City Directory 1930-31. Columbia, Mo.: James Directory co., 1931.

Directory of Columbia, Mo. and Boone County 1933. Columbia, Mo.: Herald-Statesman Publishing Co., 1933.

City Directory Columbia, Mo. and Boone County 1936. Quincy, Illinois: Artkraft Directory Publishers, Inc., 1936.

Polk's Columbia (Boone County, Mo.) City Directory 1940. Kansas City: R. L. Polk & Co., 1940.

Sanborn Map Columbia, Missouri,1925, # 23. New York: Sanborn Map Company, 1925.

Sanborn Map Columbia, Missouri,1931, # 39. New York: Sanborn Map Company, 1931.

BO-AS-003-110

REFERENCE NUMBER	A. HISTORIC NAME
93BO 0117	DORSEY, W.S. HOUSE
B. COUNTY: BOONE	C. OTHER NAME(S)

D. ADDRESS	E. CITY	F. VICINITY	G. RESTRICTED	H. ACREAGE
UNIVERSITY 1404	COLUMBIA	☐ VICINITY		

I. SECTION	J. TOWNSHIP	K. RANGE	L. SPAINISH LAND GRANT	M. QUARTER SECTIONS	N. OWNERSHIP
					☒ PRIVATE ☐ LOCAL ☐ STATE ☐ FEDERAL ☐ MIX

O. AGENCY(S)

P. UTM ZONE	EASTING	NORTHING	USGS QUADRANGLE	Q. AREA(S) OF SIGNIFICANCE/CONTEXT(S)
1.			COLUMBIA	1. 030 ARCHITECTURE
2.				2. 280 SOCIAL HISTORY
3.				3. 070 community planning
4.				4.

R. SIGNIFICANT PERSON(s)
1.
2.
3.

S. SIGNIFICANT EVENT DATE(S)
1.
2.

T. SIGNIFICANCE

☐ SEE CONTINUATION SHEET

MO 780-1257 (5-92)

MISSOURI DEPARTMENT OF NATURAL RESOURCES
HISTORIC PRESERVATION PROGRAM

P.O. BOX 176
JEFFERSSON CITY, MO 65102

2.A. ARCHITECT/BUILDER/DESIGNER/ENGINEER 1.	2.	3.		
2.B. ARCHITECTURAL STYLE 51 COLONIAL REVIVAL/GEORGIAN			2.C. VERNACULAR TYPE 01 AMERICAN FOURSQUARE	
2.D. CONSTRUCTION DATE CIRCA. 1926	2.E. ALTERATION DATE 1.	2.	3.	4. 5.
2.F. RECONSTRUCTION DATE	2.G. DATE MOVED	2.H. DESTRUCTION DATE	2.I. OWNER'S NAME & ADDRESS VAN SHAO CHI HO 65201 COLUMBIA MO	
2.J. HISTORIC FUNCTION 1. 01 DOMESTIC	2.	3.	4.	5.
2.K. HISTORIC SUBFUNCTION 1. 01A SINGLE FAMILY	2.	3.	4.	5.
2.L. NO. OF ANCILLARY STRUCTURES 1	2.M. RESOURCE TYPE ☒ BUILDING ☐ SITE ☐ STRUCTURE ☐ OBJECT		2.N STORIES 1. 2	2. 3.
2.O. STRUCTURAL SYSTEM 1. CR CERAMIC BLOCK	2.P. EXTERIOR WALL MATERIALS 1. 30 BRICK	2.Q. OTHER MATERIALS 1. 30 brick	3.	
2.	2. ~~21 WEATHER BOARD~~	2. 20 wood	4.	
2.R. ROOF SHAPES 1. HP HIPPED	2.S. ROOF MATERIALS 1. 63 ASPHALT SHINGLES	2.T. ROOF FEATURES 1. DR DORMER	4.	
2.	2.	2.	2.U. FOUNDATION MATERIALS 1. 65 CONCRETE	
3.	3.	3	2.	
2.V. PORCHES 1. OB OTHER BAY	2. SI SIDE	3.	2.W. PLAN IR IRREGULAR	
FURTHER DESCRIPTION		DESCRIPTION OF ENVIRONMENT AND OUTBUILDINGS VERY NICE ORIGINAL 1 CAR GARAGE IN REAR		
SOURCES OF INFORMATION ☐ (SEE CONTINUATION SHEET)	PREPARED BY DEBBIE SHEALS	ORGANIZATION	DATE	

MISSOURI HISTORIC BUILDING INVENTORY FORM - CONTINUATION SHEET

REFERENCE NUMBER	A. HISTORIC NAME	B. COUNTY	C. ADDRESS
	DORSEY, W.S. HOUSE	BOONE	University 1404 COLUMBIA

NICE ORIGINAL ENTRANCE WAY
RENTED AS ROOMS
NOT CONVERTED INTO APTS
STILL ESSENTIALLY INTACTED

CURRENT CONDITION ☐ EXCELLENT ☒ GOOD ☒ FAIR ☐ POOR

DO ALTERATIONS AFFFECT INTEGRITY? ☐ YES ☒ NO ☐ POSSIBLY

PROPERTY IS : OWNER OCCUPIED ☐ YES
RENTED TO A FAMILY ☐ YES

RENTED TO MULTIPLE UNRELATED TENANTS? ☒ YES NUMBER OF TENANTS 5

ARE THERE MULTIPLE UNITS IN ONE BUILDING:
A. AS BUILT ☐ YES # OF UNITS
B. CONVERTED ☐ YES # OF UNITS

SIGNIFICANCE

MISSOURI HISTORIC BUILDING INVENTORY FORM - CONTINUATION SHEET

REFERENCE NUMBER	A. HISTORIC NAME	B. COUNTY	C. ADDRESS
	DORSEY, W.S. HOUSE	BOONE	UNIVERSITY 1404 COLUMBIA

HISTORIC RESIDENTS

University 1404

1926: W S Dorsey,
1928: W S Dorsey,
1930: W S Dorsey,
1933: W S Dorsey, Retired
1936: Mrs Wc Dorsey,
1940: Mrs Susan Dorsey, Widow

SOURCES OF INFORMATION

Columbia City Directory 1907. Quincy, Illinois: R.E.Hackman Publisher, 1907.

Columbia City Directory 1909. Quincy, Illinois: R.E.Hackman Publisher, 1909.

Columbia City Directory 1911-12. Quincy, Illinois: R.E.Hackman Publisher, 1912.

Columbia City Directory 1915. Quincy, Illinois: R.E.Hackman Publisher, 1915.

Columbia City Directory 1917. Quincy, Illinois: R.E.Hackman Publisher, 1917.

Columbia and Boone County Directory 1923. E.W. Stephens Publishing Co. 1923.

Columbia, Missouri City Directory1925-1926. Danville, Illinois: Heber page Directroy Company, 1926

Columbia, Missouri City Directory 1927. St. Louis, Mo: R.L. Polk & Co, 1927.

Columbia, Missouri City Directory 1930-31. Columbia, Mo.: James Directory co., 1931.

Directory of Columbia, Mo. and Boone County 1933. Columbia, Mo.: Herald-Statesman Publishing Co., 1933.

City Directory Columbia, Mo. and Boone County 1936. Quincy, Illinois: Artkraft Directory Publishers, Inc., 1936.

Polk's Columbia (Boone County, Mo.) City Directory 1940. Kansas City: R. L. Polk & Co., 1940.

Sanborn Map Columbia, Missouri,1925, # 23. New York: Sanborn Map Company, 1925.

Sanborn Map Columbia, Missouri,1931, # 39. New York: Sanborn Map Company, 1931.Columbia City Directory 1907. Quincy, Illinois: R.E.Hackman Publisher, 1907.



BO-AS-003-111

REFERENCE NUMBER	A. HISTORIC NAME
93BO 0118	EARLY STEAD, A.G. HOUSE
B. COUNTY: BOONE	C. OTHER NAME(S):

D. ADDRESS	E. CITY	F. VICINITY	G. RESTRICTED	H. ACREAGE
UNIVERSITY 1405	COLUMBIA	☐ VICINITY		

I. SECTION	J. TOWNSHIP	K. RANGE	L. SPAINISH LAND GRANT	M. QUARTER SECTIONS	N. OWNERSHIP
					☒ PRIVATE ☐ LOCAL ☐ STATE ☐ FEDERAL ☐ MIX

O. AGENCY(S)

P. UTM ZONE	EASTING	NORTHING	USGS QUADRANGLE	Q. AREA(S) OF SIGNIFICANCE/CONTEXT(S)
1.			COLUMBIA	1. 030 ARCHITECTURE
2.				2. 280 SOCIAL HISTORY
3.				3. 070 community planning
4.				4.

R. SIGNIFICANT PERSON(s)
1.
2.
3.

S. SIGNIFICANT EVENT DATE(S)
1.
2.

T. SIGNIFICANCE

☐ SEE CONTINUATION SHEET

MO 780-1257 (5-92)

MISSOURI DEPARTMENT OF NATURAL RESOURCES
HISTORIC PRESERVATION PROGRAM

P.O. BOX 176
JEFFERSSON CITY, MO 65102

2.A. ARCHITECT/BUILDER/DESIGNER/ENGINEER 1.	2.	3.		
2.B. ARCHITECTURAL STYLE			2.C. VERNACULAR TYPE 01 AMERICAN FOURSQUARE	
2.D. CONSTRUCTION DATE CIRCA. 1926	2.E. ALTERATION DATE 1.	2.	3.	4. 5.
2.F. RECONSTRUCTION DATE	2.G. DATE MOVED	2.H. DESTRUCTION DATE	2.I. OWNER'S NAME & ADDRESS THOMAS & BRENDA SCHUPP 65202 COLUMBIA MO	
2.J. HISTORIC FUNCTION 1. 01 DOMESTIC	2.	3.	4.	5.
2.K. HISTORIC SUBFUNCTION 1. 01A SINGLE FAMILY	2.	3.	4.	5.
2.L. NO. OF ANCILLARY STRUCTURES 0	2.M. RESOURCE TYPE ☒ BUILDING ☐ SITE ☐ STRUCTURE ☐ OBJECT		2.N STORIES 1. 2	2. 3.
2.O. STRUCTURAL SYSTEM 1. ~~PR PLATFORM FRAME~~ wd wood, undetermined	2.P. EXTERIOR WALL MATERIALS 1. 30 BRICK	2.Q. OTHER MATERIALS 1.	3.	
2.	2.	2.	4.	
2.R. ROOF SHAPES 1. HP HIPPED	2.S. ROOF MATERIALS 1.	2.T. ROOF FEATURES 1.	4.	
2.	2. 63 ASPHALT SHINGLES	2.	2.U. FOUNDATION MATERIALS 1. 65 CONCRETE	
3.	3.	3	2.	
2.V. PORCHES 1. OH ONE-HALF	2. SL SLEEPING / 2 STORY	3.	2.W. PLAN SQ SQUARE	
FURTHER DESCRIPTION		DESCRIPTION OF ENVIRONMENT AND OUTBUILDINGS		
SOURCES OF INFORMATION ☐ (SEE CONTINUATION SHEET)	PREPARED BY SCOTT MYERS	ORGANIZATION	DATE	

MISSOURI HISTORIC BUILDING INVENTORY FORM - CONTINUATION SHEET

REFERENCE NUMBER	A. HISTORIC NAME	B. COUNTY	C. ADDRESS
	EARLY STEAD, A.G. HOUSE	BOONE	University 1405 COLUMBIA

5 APTS PROBABLY DIVIDED 2 EACH FLOOR AND 1 IN BASEMENT
BASEMENT GARAGE CONVERTED TO APT

CURRENT CONDITION ☒ EXCELLENT ☐ GOOD ☐ FAIR ☐ POOR

DO ALTERATIONS AFFFECT INTEGRITY? ☐ YES ☒ NO ☐ POSSIBLY

PROPERTY IS : OWNER OCCUPIED ☐ YES
RENTED TO A FAMILY ☐ YES

RENTED TO MULTIPLE
UNRELATED TENANTS? ☐ YES NUMBER OF TENANTS ☐

ARE THERE MULTIPLE UNITS IN ONE BUILDING:
A. AS BUILT ☐ YES # OF UNITS ☐

B. CONVERTED ☒ YES # OF UNITS 5

SIGNIFICANCE

MISSOURI HISTORIC BUILDING INVENTORY FORM - CONTINUATION SHEET

REFERENCE NUMBER	A. HISTORIC NAME	B. COUNTY	C. ADDRESS
	EARLY STEAD, A.G. HOUSE	BOONE	UNIVERSITY 1405 COLUMBIA

HISTORIC RESIDENTS

University 1405

1926: A G Stead, Traveling Salesman
1928: C Marvin Carmicheal, Traveling Salesman
1928: Mrs Marst Venable, Widow
1930: Berley Winton, Mu Professor Ag Poultry Husbandry
1933: R C Acuff, Post Office
1936: Mrs S Jefferies, Mu Librarian
1936: Mrs Margaret Tello, Mu Professor Music
1940: Mrs Leila Slaughter, Stenographer
1940: Jas Cs Staufffacher, Stephens College Instructor

SOURCES OF INFORMATION

Columbia City Directory 1907. Quincy, Illinois: R.E.Hackman Publisher, 1907.

Columbia City Directory 1909. Quincy, Illinois: R.E.Hackman Publisher, 1909.

Columbia City Directory 1911-12. Quincy, Illinois: R.E.Hackman Publisher, 1912.

Columbia City Directory 1915. Quincy, Illinois: R.E.Hackman Publisher, 1915.

Columbia City Directory 1917. Quincy, Illinois: R.E.Hackman Publisher, 1917.

Columbia and Boone County Directory 1923. E.W. Stephens Publishing Co. 1923.

Columbia, Missouri City Directory1925-1926. Danville, Illinois: Heber page Directroy Company, 1926

Columbia, Missouri City Directory 1927. St. Louis, Mo: R.L. Polk & Co, 1927.

Columbia, Missouri City Directory 1930-31. Columbia, Mo.: James Directory co., 1931.

Directory of Columbia, Mo. and Boone County 1933. Columbia, Mo.: Herald-Statesman Publishing Co., 1933.

City Directory Columbia, Mo. and Boone County 1936. Quincy, Illinois: Artkraft Directory Publishers, Inc., 1936.

Polk's Columbia (Boone County, Mo.) City Directory 1940. Kansas City: R. L. Polk & Co., 1940.

Sanborn Map Columbia, Missouri.1925, # 23. New York: Sanborn Map Company, 1925.

Sanborn Map Columbia, Missouri.1931, # 39. New York: Sanborn Map Company, 1931.

BO-AS-003-112

REFERENCE NUMBER	A. HISTORIC NAME
93BO 0119	MOREHEAD, ANNA P. HOUSE
B. COUNTY	C. OTHER NAME(S)
BOONE	

D. ADDRESS	E. CITY	F. VICINITY	G. RESTRICTED	H. ACREAGE
UNIVERSITY 1407	COLUMBIA	☐ VICINITY		

I. SECTION	J. TOWNSHIP	K. RANGE	L. SPAINISH LAND GRANT	M. QUARTER SECTIONS	N. OWNERSHIP
					☒ PRIVATE ☐ LOCAL ☐ STATE ☐ FEDERAL ☐ MIX

O. AGENCY(S)

P. UTM ZONE	EASTING	NORTHING	USGS QUADRANGLE	Q. AREA(S) OF SIGNIFICANCE/CONTEXT(S)
1.			COLUMBIA	1. 030 ARCHITECTURE
2.				2. 280 SOCIAL HISTORY
3.				3. 070 community planning
4.				4.

R. SIGNIFICANT PERSON(s)	T. SIGNIFICANCE
1.	
2.	
3.	
S. SIGNIFICANT EVENT DATE(S)	
1.	
2.	☐ SEE CONTINUATION SHEET

MO 780-1257 (5-92)

MISSOURI DEPARTMENT OF NATURAL RESOURCES
HISTORIC PRESERVATION PROGRAM

P.O. BOX 176
JEFFERSSON CITY, MO 65102

2.A. ARCHITECT/BUILDER/DESIGNER/ENGINEER 1.	2.	3.		
2.B. ARCHITECTURAL STYLE 65 CRAFTSMAN			2.C. VERNACULAR TYPE	
2.D. CONSTRUCTION DATE CIRCA. 1928	2.E. ALTERATION DATE 1. 1975	2.	3.	4. 5.
2.F. RECONSTRUCTION DATE	2.G. DATE MOVED	2.H. DESTRUCTION DATE	2.I. OWNER'S NAME & ADDRESS ROBYN AND CORBY MAGNER 65039 HARTSBURG MO	
2.J. HISTORIC FUNCTION 1. 01 DOMESTIC	2.	3.	4.	5.
2.K. HISTORIC SUBFUNCTION 1. 01A SINGLE FAMILY	2.	3.	4.	5.
2.L. NO. OF ANCILLARY STRUCTURES 0	2.M. RESOURCE TYPE ☒ BUILDING ☐ SITE ☐ STRUCTURE ☐ OBJECT		2.N STORIES 1. 2	2. 3.
2.O. STRUCTURAL SYSTEM 1. ~~PR PLATFORM FRAME~~ WW wood, undetermined	2.P. EXTERIOR WALL MATERIALS 1. 30 BRICK	2.Q. OTHER MATERIALS 1. 20 WOOD	3. 41 stucco	
2.	2. ~~21 WEATHER BOARD~~	2. 30 brick	4.	
2.R. ROOF SHAPES 1. GB GABLE	2.S. ROOF MATERIALS 1. 63 ASPHALT SHINGLES	2.T. ROOF FEATURES 1.	4.	
2.	2.	2.	2.U. FOUNDATION MATERIALS 1. 65 CONCRETE	
3.	3.	3	2.	
2.V. PORCHES 1. ST STOOP	2. SU SUN	3.	2.W. PLAN IR IRREGULAR	
FURTHER DESCRIPTION		DESCRIPTION OF ENVIRONMENT AND OUTBUILDINGS		
SOURCES OF INFORMATION ☐ (SEE CONTINUATION SHEET)	PREPARED BY SCOTT MYERS	ORGANIZATION	DATE	

MISSOURI HISTORIC BUILDING INVENTORY FORM - CONTINUATION SHEET

REFERENCE NUMBER	A. HISTORIC NAME	B. COUNTY	C. ADDRESS
	MOREHEAD, ANNA P. HOUSE	BOONE	University 1407 COLUMBIA

ADDITIONS HAVE PRODUCED AN IRREGULAR PLAN ORIGINALLY WAS RECTANGULAR

CURRENT CONDITION ☐ EXCELLENT ☐ GOOD ☒ FAIR ☐ POOR

DO ALTERATIONS AFFFECT INTEGRITY? ☐ YES ☐ NO ☒ POSSIBLY

MAJOR ADDITION IN BACK WITH 2 APTS

PROPERTY IS : OWNER OCCUPIED ☐ YES

RENTED TO A FAMILY ☐ YES

RENTED TO MULTIPLE UNRELATED TENANTS? ☐ YES NUMBER OF TENANTS ☐

ARE THERE MULTIPLE UNITS IN ONE BUILDING:

A. AS BUILT ☐ YES # OF UNITS ☐

B. CONVERTED ☒ YES # OF UNITS 4+

SIGNIFICANCE

MISSOURI HISTORIC BUILDING INVENTORY FORM - CONTINUATION SHEET

REFERENCE NUMBER	A. HISTORIC NAME	B. COUNTY	C. ADDRESS
	MOREHEAD, ANNA P. HOUSE	BOONE	UNIVERSITY 1407 COLUMBIA

HISTORIC RESIDENTS

University 1407

1928: Mrs Ann Morehead, Widow
1930: J H Goldman, Merchant
1933: L V Jones, Mu Capt Rotc
1936: Dr Otto Buescher, Dentist
1940: Dr. Otto Buescher, Dentist

SOURCES OF INFORMATION

Columbia City Directory 1907. Quincy, Illinois: R.E.Hackman Publisher, 1907.

Columbia City Directory 1909. Quincy, Illinois: R.E.Hackman Publisher, 1909.

Columbia City Directory 1911-12. Quincy, Illinois: R.E.Hackman Publisher, 1912.

Columbia City Directory 1915. Quincy, Illinois: R.E.Hackman Publisher, 1915.

Columbia City Directory 1917. Quincy, Illinois: R.E.Hackman Publisher, 1917.

Columbia and Boone County Directory 1923. E.W. Stephens Publishing Co. 1923.

Columbia, Missouri City Directory1925-1926. Danville, Illinois: Heber page Directroy Company, 1926

Columbia, Missouri City Directory 1927. St. Louis, Mo: R.L. Polk & Co, 1927.

Columbia, Missouri City Directory 1930-31. Columbia, Mo.: James Directory co., 1931.

Directory of Columbia, Mo. and Boone County 1933. Columbia, Mo.: Herald-Statesman Publishing Co., 1933.

City Directory Columbia, Mo. and Boone County 1936. Quincy, Illinois: Artkraft Directory Publishers, Inc., 1936.

Polk's Columbia (Boone County, Mo.) City Directory 1940. Kansas City: R. L. Polk & Co., 1940.

Sanborn Map Columbia, Missouri.1925, # 23. New York: Sanborn Map Company, 1925.

Sanborn Map Columbia, Missouri.1931, # 39. New York: Sanborn Map Company, 1931.

REFERENCE NUMBER	A. HISTORIC NAME
93BO 0120	WHITLOW, ADDIE L HOUSE (BOARDING HOUSE)
B. COUNTY: BOONE	C. OTHER NAME(S)

D. ADDRESS	E. CITY	F. VICINITY	G. RESTRICTED	H. ACREAGE
UNIVERSITY 1408	COLUMBIA	☐ VICINITY		

I. SECTION	J. TOWNSHIP	K. RANGE	L. SPAINISH LAND GRANT	M. QUARTER SECTIONS	N. OWNERSHIP
					☒ PRIVATE ☐ LOCAL ☐ STATE ☐ FEDERAL ☐ MIX

O. AGENCY(S)

P. UTM ZONE	EASTING	NORTHING	USGS QUADRANGLE	Q. AREA(S) OF SIGNIFICANCE/CONTEXT(S)
1.			COLUMBIA	1. 030 ARCHITECTURE
2.				2. 280 SOCIAL HISTORY
3.				3. 070 community planning
4.				4.

R. SIGNIFICANT PERSON(s)
1.
2.
3.

S. SIGNIFICANT EVENT DATE(S)
1.
2.

T. SIGNIFICANCE

☐ SEE CONTINUATION SHEET

MO 780-1257 (5-92)

MISSOURI DEPARTMENT OF NATURAL RESOURCES
HISTORIC PRESERVATION PROGRAM

P.O. BOX 176
JEFFERSSON CITY, MO 65102

BO-AS-003-115

2.A.ARCHITECT/BUILDER/DESIGNER/ENGINEER 1.	2.	3.			
2.B. ARCHITECTURAL STYLE			2.C. VERNACULAR TYPE 01 AMERICAN FOURSQUARE 59 multiple		
2.D. CONSTRUCTION DATE CIRCA. 1928	2.E. ALTERATION DATE 1. 0000	2.	3.	4.	5.
2.F. RECONSTRUCTION DATE	2.G. DATE MOVED	2.H. DESTRUCTION DATE	2.I. OWNER'S NAME & ADDRESS MUHSIN & HADIL YASAR 65203 COLUMBIA MO		
2.J. HISTORIC FUNCTION 1. 01 DOMESTIC	2.	3.	4.	5.	
2.K. HISTORIC SUBFUNCTION 1. 01A SINGLE FAMILY	2. 01B MULTIPLE DWELLING	3.	4.	5.	
2.L. NO. OF ANCILLARY STRUCTURES 2	2.M. RESOURCE TYPE ☒ BUILDING ☐ SITE ☐ STRUCTURE ☐ OBJECT		2.N STORIES 1. 2 1/2	2. 1	3.
2.O. STRUCTURAL SYSTEM 1. LB LOAD BEARING BRICK	2.P. EXTERIOR WALL MATERIALS 1. 30 BRICK	2.Q. OTHER MATERIALS 1. 92 VINYL /SOFFITS	3.		
2.	2.	2.	4.		
2.R. ROOF SHAPES 1. HP HIPPED	2.S. ROOF MATERIALS 1. 63 ASPHALT SHINGLES	2.T. ROOF FEATURES 1. DR DORMER / HIPPED	4.		
2.	2.	2.	2.U. FOUNDATION MATERIALS 1.		
3.	3.	3	2.		
2.V. PORCHES 1. CB CENTRAL BAY	2.	3.	2.W. PLAN SQ SQUARE		
FURTHER DESCRIPTION		DESCRIPTION OF ENVIRONMENT AND OUTBUILDINGS FRAME SHED & ORIGINAL 2 CAR GARAGE			
SOURCES OF INFORMATION ☐ (SEE CONTINUATION SHEET)	PREPARED BY DEBBIE SHEALS	ORGANIZATION	DATE		

MISSOURI HISTORIC BUILDING INVENTORY FORM - CONTINUATION SHEET

REFERENCE NUMBER	A. HISTORIC NAME	B. COUNTY	C. ADDRESS
	WHITLOW, ADDIE L HOUSE (BOARDING HOUSE)	BOONE	University 1408 COLUMBIA

RENTED ROOMS FROM 1927 - 1936
WAS GRENAU NURSING HOME FROM 1947-1957

CURRENT CONDITION ☐ EXCELLENT ☒ GOOD ☐ FAIR ☐ POOR

DO ALTERATIONS AFFFECT INTEGRITY? ☐ YES ☒ NO ☐ POSSIBLY

PROPERTY IS : OWNER OCCUPIED ☐ YES
RENTED TO A FAMILY ☐ YES

RENTED TO MULTIPLE UNRELATED TENANTS? ☐ YES NUMBER OF TENANTS ☐

ARE THERE MULTIPLE UNITS IN ONE BUILDING:
A. AS BUILT ☒ YES # OF UNITS 12

B. CONVERTED ☐ YES # OF UNITS ☐

SIGNIFICANCE

MISSOURI HISTORIC BUILDING INVENTORY FORM - CONTINUATION SHEET

REFERENCE NUMBER	A. HISTORIC NAME	B. COUNTY	C. ADDRESS
	WHITLOW, ADDIE L HOUSE (BOARDING HOUSE)	BOONE	UNIVERSITY 1408 COLUMBIA

HISTORIC RESIDENTS

University 1408

1928: Addie Lee Whitlow,
1930: Addie Lee Whitlow,
1933: Addie Lee Whitlow,
1936: Addie Lee Whitlow,
1940: Ada M Elliott, Mu Librarian

SOURCES OF INFORMATION

Columbia City Directory 1907. Quincy, Illinois: R.E.Hackman Publisher, 1907.

Columbia City Directory 1909. Quincy, Illinois: R.E.Hackman Publisher, 1909.

Columbia City Directory 1911-12. Quincy, Illinois: R.E.Hackman Publisher, 1912.

Columbia City Directory 1915. Quincy, Illinois: R.E.Hackman Publisher, 1915.

Columbia City Directory 1917. Quincy, Illinois: R.E.Hackman Publisher, 1917.

Columbia and Boone County Directory 1923. E.W. Stephens Publishing Co. 1923.

Columbia, Missouri City Directory1925-1926. Danville, Illinois: Heber page Directroy Company, 1926

Columbia, Missouri City Directory 1927. St. Louis, Mo: R.L. Polk & Co, 1927.

Columbia, Missouri City Directory 1930-31. Columbia, Mo.: James Directory co., 1931.

Directory of Columbia, Mo. and Boone County 1933. Columbia, Mo.: Herald-Statesman Publishing Co., 1933.

City Directory Columbia, Mo. and Boone County 1936. Quincy, Illinois: Artkraft Directory Publishers, Inc., 1936.

Polk's Columbia (Boone County, Mo.) City Directory 1940. Kansas City: R. L. Polk & Co., 1940.

Sanborn Map Columbia, Missouri,1925, # 23. New York: Sanborn Map Company, 1925.

Sanborn Map Columbia, Missouri,1931, # 39. New York: Sanborn Map Company, 1931.Columbia City Directory 1907. Quincy, Illinois: R.E.Hackman Publisher, 1907.

BO-AS-003-114

REFERENCE NUMBER	A. HISTORIC NAME
93BO 0121	1409 University Street Apartment
B. COUNTY: BOONE	C. OTHER NAME(S)

D. ADDRESS	E. CITY	F. VICINITY	G. RESTRICTED	H. ACREAGE
UNIVERSITY 1409	COLUMBIA	☐ VICINITY		

I. SECTION	J. TOWNSHIP	K. RANGE	L. SPAINISH LAND GRANT	M. QUARTER SECTIONS	N. OWNERSHIP
					☒ PRIVATE ☐ LOCAL ☐ STATE ☐ FEDERAL ☐ MIX

O. AGENCY(S)

P. UTM ZONE	EASTING	NORTHING	USGS QUADRANGLE	Q. AREA(S) OF SIGNIFICANCE/CONTEXT(S)
1.			COLUMBIA	1. 030 ARCHITECTURE
2.				2. 280 SOCIAL HISTORY
3.				3. 070 community planning
4.				4.

R. SIGNIFICANT PERSON(s)
1.
2.
3.

S. SIGNIFICANT EVENT DATE(S)
1.
2.

T. SIGNIFICANCE

☐ SEE CONTINUATION SHEET

MO 780-1257 (5-92)

MISSOURI DEPARTMENT OF NATURAL RESOURCES
HISTORIC PRESERVATION PROGRAM

P.O. BOX 176
JEFFERSSON CITY, MO 65102

2.A. ARCHITECT/BUILDER/DESIGNER/ENGINEER 1. J. J. MINOY BUILDER	2.	3.	
2.B. ARCHITECTURAL STYLE 51 COLONIAL REVIVAL/GEORGIAN		2.C. VERNACULAR TYPE 59 RES. MULTI - FAMILY UNDETERMINED VERNACULAR AFFINITY	
2.D. CONSTRUCTION DATE CIRCA. 1940	2.E. ALTERATION DATE 1. 2. 3. 4. 5.		
2.F. RECONSTRUCTION DATE	2.G. DATE MOVED	2.H. DESTRUCTION DATE	2.I. OWNER'S NAME & ADDRESS HAROLD & BETTY BIELLIER 65201 COLUMBIA MO
2.J. HISTORIC FUNCTION 1. 01 DOMESTIC	2.	3.	4. 5.
2.K. HISTORIC SUBFUNCTION 1. 01B MULTIPLE DWELLING	2.	3.	4. 5.
2.L. NO. OF ANCILLARY STRUCTURES 0	2.M. RESOURCE TYPE ☒ BUILDING ☐ SITE ☐ STRUCTURE ☐ OBJECT	2.N STORIES 1. 2 2. 3.	
2.O. STRUCTURAL SYSTEM 1. CR CERAMIC BLOCK	2.P. EXTERIOR WALL MATERIALS 1. 30 BRICK	2.Q. OTHER MATERIALS 1. 20 WOOD	3.
2.	2.	2.	4.
2.R. ROOF SHAPES 1. GB GABLE	2.S. ROOF MATERIALS 1. 63 ASPHALT SHINGLES	2.T. ROOF FEATURES 1. DR DORMER	4.
2.	2.	2.	2.U. FOUNDATION MATERIALS 1. 65 CONCRETE
3.	3.	3	2.
2.V. PORCHES 1. CB CENTRAL BAY PO Portico	2. DK DECK	3.	2.W. PLAN RC RECTANGLE
FURTHER DESCRIPTION		DESCRIPTION OF ENVIRONMENT AND OUTBUILDINGS	
SOURCES OF INFORMATION ☐ (SEE CONTINUATION SHEET)	PREPARED BY SCOTT MYERS	ORGANIZATION	DATE

MISSOURI HISTORIC BUILDING INVENTORY FORM - CONTINUATION SHEET

REFERENCE NUMBER	A. HISTORIC NAME	B. COUNTY	C. ADDRESS
		BOONE	University 1409 COLUMBIA

ORIGINALLY BUILT AS APARTMENTS
CURRENTLY BEING REHABED BY OWNER
STONE WALL ALONG NORTH AND NORTHWEST SIDES OF PROPERTY
INSCRIPTION IN ATTIC SAYS IT WAS BUILT
JULY 6, 1933 BY J.J. MINOY
RETURNS & DENTILS @ ROOF

CURRENT CONDITION ☒ EXCELLENT ☐ GOOD ☐ FAIR ☐ POOR

DO ALTERATIONS AFFFECT INTEGRITY? ☐ YES ☒ NO ☐ POSSIBLY

PROPERTY IS : OWNER OCCUPIED ☐ YES
RENTED TO A FAMILY ☐ YES

RENTED TO MULTIPLE UNRELATED TENANTS? ☐ YES NUMBER OF TENANTS ☐

ARE THERE MULTIPLE UNITS IN ONE BUILDING:
A. AS BUILT ☒ YES # OF UNITS 6

B. CONVERTED ☐ YES # OF UNITS ☐

SIGNIFICANCE

MISSOURI HISTORIC BUILDING INVENTORY FORM - CONTINUATION SHEET

REFERENCE NUMBER	A. HISTORIC NAME	B. COUNTY	C. ADDRESS
		BOONE	UNIVERSITY 1409 COLUMBIA

HISTORIC RESIDENTS

University 1409

1940: Leonard Greenspoon, Merchant
1940: Franklin B Launer, Columbia College Professor Director Of Conservatory
1940: Philip N Power, Stephens College Instructor
1940: Marie E Tener, Mu Orthopedic Field Nurse
1940: Guy E Toyne, Emp. Farm Security Administration
1940: Herschell C Wilson, Manager
1940: Ruth A Launer, Columbia College Instructor Director Of Conservatory

SOURCES OF INFORMATION

Columbia City Directory 1907. Quincy, Illinois: R.E.Hackman Publisher, 1907.

Columbia City Directory 1909. Quincy, Illinois: R.E.Hackman Publisher, 1909.

Columbia City Directory 1911-12. Quincy, Illinois: R.E.Hackman Publisher, 1912.

Columbia City Directory 1915. Quincy, Illinois: R.E.Hackman Publisher, 1915.

Columbia City Directory 1917. Quincy, Illinois: R.E.Hackman Publisher, 1917.

Columbia and Boone County Directory 1923. E.W. Stephens Publishing Co. 1923

Columbia, Missouri City Directory1925-1926. Danville, Illinois: Heber page Directroy Company, 1926

Columbia, Missouri City Directory 1927. St. Louis, Mo: R.L. Polk & Co, 1927.

Columbia, Missouri City Directory 1930-31. Columbia, Mo.: James Directory co., 1931.

Directory of Columbia, Mo. and Boone County 1933. Columbia, Mo.: Herald-Statesman Publishing Co., 1933.

City Directory Columbia, Mo. and Boone County 1936. Quincy, Illinois: Artkraft Directory Publishers, Inc., 1936.

Polk's Columbia (Boone County, Mo.) City Directory 1940. Kansas City: R. L. Polk & Co., 1940.

Sanborn Map Columbia, Missouri,1925, # 23. New York: Sanborn Map Company, 1925.

Sanborn Map Columbia, Missouri,1931, # 39. New York: Sanborn Map Company, 1931.

BO-AS-00-[illegible]

REFERENCE NUMBER	A. HISTORIC NAME
93BO 0122	DUNLAP, FREDERICK K., HOUSE
B. COUNTY	C. OTHER NAME(S)
BOONE	

D. ADDRESS	E. CITY	F. VICINITY	G. RESTRICTED	H. ACREAGE
UNIVERSITY 1410	COLUMBIA	☐ VICINITY		

I. SECTION	J. TOWNSHIP	K. RANGE	L. SPAINISH LAND GRANT	M. QUARTER SECTIONS	N. OWNERSHIP
					☒ PRIVATE ☐ LOCAL ☐ STATE ☐ FEDERAL ☐ MIX

O. AGENCY(S)

P. UTM ZONE	EASTING	NORTHING	USGS QUADRANGLE	Q. AREA(S) OF SIGNIFICANCE/CONTEXT(S)
1.			COLUMBIA	1. 030 ARCHITECTURE
2.				2. 280 SOCIAL HISTORY
3.				3. 070 community planning
4.				4.

R. SIGNIFICANT PERSON(s)	T. SIGNIFICANCE
1.	
2.	
3.	
S. SIGNIFICANT EVENT DATE(S)	
1.	
2.	☐ SEE CONTINUATION SHEET

MO 780-1257 (5-92)

MISSOURI DEPARTMENT OF NATURAL RESOURCES
HISTORIC PRESERVATION PROGRAM

P.O. BOX 176
JEFFERSSON CITY, MO 65102

2.A. ARCHITECT/BUILDER/DESIGNER/ENGINEER 1. M. P. McARDLE , ARCHITECT, ST. LOUIS 2. 3.			
2.B. ARCHITECTURAL STYLE ~~48 FRENCH RENAISSAN~~CE 50		2.C. VERNACULAR TYPE	
2.D. CONSTRUCTION DATE CIRCA. 1915	2.E. ALTERATION DATE 1. 1992 2. 3. 4. 5.		
2.F. RECONSTRUCTION DATE	2.G. DATE MOVED	2.H. DESTRUCTION DATE	2.I. OWNER'S NAME & ADDRESS VEMEDO INC 65201 COLUMBIA MO
2.J. HISTORIC FUNCTION 1. 01 DOMESTIC 2. 3. 4. 5.			
2.K. HISTORIC SUBFUNCTION 1. 01A SINGLE FAMILY 2. 3. 4. 5.			
2.L. NO. OF ANCILLARY STRUCTURES 1	2.M. RESOURCE TYPE ☒ BUILDING ☐ SITE ☐ STRUCTURE ☐ OBJECT	2.N STORIES 1. 2 2. 3.	
2.O. STRUCTURAL SYSTEM 1. LB LOAD BEARING BRICK	2.P. EXTERIOR WALL MATERIALS 1. 30 BRICK	2.Q. OTHER MATERIALS 1. 21 WEATHER BOARD 3.	
2.	2. 20 WOOD	2. 4.	
2.R. ROOF SHAPES 1. HP HIPPED / FLARED	2.S. ROOF MATERIALS 1. 63 ASPHALT SHINGLES	2.T. ROOF FEATURES 1. DR DORMER 4.	
2.	2.	2.	2.U. FOUNDATION MATERIALS 1. 65 CONCRETE
3.	3.	3	2.
2.V. PORCHES 1. CB CENTRAL BAY 2. SI SIDE 3.			2.W. PLAN RC RECTANGLE
FURTHER DESCRIPTION FLEMISH BOND BRICKWORK ALL AROUND		DESCRIPTION OF ENVIRONMENT AND OUTBUILDINGS ORIGINAL GARAGE WITH FRAME STORAGE AREA ABOVE	
SOURCES OF INFORMATION ☐ (SEE CONTINUATION SHEET)	PREPARED BY DEBBIE SHEALS	ORGANIZATION	DATE

MISSOURI HISTORIC BUILDING INVENTORY FORM - CONTINUATION SHEET

REFERENCE NUMBER	A. HISTORIC NAME	B. COUNTY	C. ADDRESS
	DUNLAP, FREDERICK K., HOUSE	BOONE	University 1410 COLUMBIA

4 - 2 STORY 4BR UNITS HAVE BEEN RECENTLY ADDED TO EAST SIDE OF HOUSE
PRETTY WELL DONE
ENTRY TO A 4 BR UNIT TO REAR LOOKS LIKE UPSTAIRS OF ORIG HOUSE
ALL VERY WELL MAINTAINED
WAS ORIGINALLY A SQUARE PLAN NOW RECTANGULAR
HAD SLATE ROOF UNTIL SUMMER 92

CURRENT CONDITION ☒ EXCELLENT ☒ GOOD ☐ FAIR ☐ POOR

DO ALTERATIONS AFFFECT INTEGRITY? ☒ YES ☐ NO ☒ POSSIBLY

large mulit-unit addition to side

PROPERTY IS : OWNER OCCUPIED ☐ YES
RENTED TO A FAMILY ☐ YES

RENTED TO MULTIPLE UNRELATED TENANTS? ☐ YES NUMBER OF TENANTS ☐

ARE THERE MULTIPLE UNITS IN ONE BUILDING:
A. AS BUILT ☐ YES # OF UNITS ☐

B. CONVERTED ☒ YES # OF UNITS 2

SIGNIFICANCE

MISSOURI HISTORIC BUILDING INVENTORY FORM - CONTINUATION SHEET

REFERENCE NUMBER	A. HISTORIC NAME	B. COUNTY	C. ADDRESS
	DUNLAP, FREDERICK K., HOUSE	BOONE	UNIVERSITY 1410 COLUMBIA

HISTORIC RESIDENTS

University 1410

1917: Fred K Dunlap, Mu Professor Forestry
1923: Fred K Dunlap, Mu Professor Forestry
1926: Fred K Dunlap, Mu Professor Forestry
1928: Fred K Dunlap, Mu Professor Forestry
1930: Fred K Dunlap, Mu Professor Forestry
1933: Fred K Dunlap, Mu Professor Forestry
1936: Fred K Dunlap, Mu Professor Forestry
1940: Fred K Dunlap, Mu Professor Forestry

SOURCES OF INFORMATION

Columbia City Directory 1907. Quincy, Illinois: R.E.Hackman Publisher, 1907.

Columbia City Directory 1909. Quincy, Illinois: R.E.Hackman Publisher, 1909.

Columbia City Directory 1911-12. Quincy, Illinois: R.E.Hackman Publisher, 1912.

Columbia City Directory 1915. Quincy, Illinois: R.E.Hackman Publisher, 1915.

Columbia City Directory 1917. Quincy, Illinois: R.E.Hackman Publisher, 1917.

Columbia and Boone County Directory 1923. E.W. Stephens Publishing Co. 1923.

Columbia, Missouri City Directory1925-1926. Danville, Illinois: Heber page Directroy Company, 1926

Columbia, Missouri City Directory 1927. St. Louis, Mo: R.L. Polk & Co, 1927.

Columbia, Missouri City Directory 1930-31. Columbia, Mo.: James Directory co., 1931.

Directory of Columbia, Mo. and Boone County 1933. Columbia, Mo.: Herald-Statesman Publishing Co., 1933.

City Directory Columbia, Mo. and Boone County 1936. Quincy, Illinois: Artkraft Directory Publishers, Inc., 1936.

Polk's Columbia (Boone County, Mo.) City Directory 1940. Kansas City: R. L. Polk & Co., 1940.

Sanborn Map Columbia, Missouri.1925, # 23. New York: Sanborn Map Company, 1925.

Sanborn Map Columbia, Missouri.1931, # 39. New York: Sanborn Map Company, 1931.


FOR RENT

BO-AS-CO-2-116

REFERENCE NUMBER	A. HISTORIC NAME
93BO 0123	COTTON HOUSE, EPPLE HOUSE, PHI MU HOUSE
B. COUNTY	**C. OTHER NAME(S)**
BOONE	?

D. ADDRESS	E. CITY	F. VICINITY	G. RESTRICTED	H. ACREAGE
UNIVERSITY 1415	COLUMBIA	☐ VICINITY		

I. SECTION	J. TOWNSHIP	K. RANGE	L. SPAINISH LAND GRANT	M. QUARTER SECTIONS	N. OWNERSHIP
					☒ PRIVATE ☐ LOCAL ☐ STATE ☐ FEDERAL ☐ MIX

O. AGENCY(S)

P. UTM ZONE	EASTING	NORTHING	USGS QUADRANGLE	Q. AREA(S) OF SIGNIFICANCE/CONTEXT(S)
1.			COLUMBIA	1. 030 ARCHITECTURE
2.				2. 280 SOCIAL HISTORY
3.				3. 070 community planning
4.				4.

R. SIGNIFICANT PERSON(s)	T. SIGNIFICANCE
1.	
2.	
3.	
S. SIGNIFICANT EVENT DATE(S)	
1.	
2.	☐ SEE CONTINUATION SHEET

MO 780-1257 (5-92)

MISSOURI DEPARTMENT OF NATURAL RESOURCES
HISTORIC PRESERVATION PROGRAM

P.O. BOX 176
JEFFERSSON CITY, MO 65102

2.A.ARCHITECT/BUILDER/DESIGNER/ENGINEER 1. 2. 3.			
2.B. ARCHITECTURAL STYLE 51 COLONIAL REVIVAL/GEORGIAN		2.C. VERNACULAR TYPE	
2.D. CONSTRUCTION DATE CIRCA. 1923	2.E. ALTERATION DATE 1. MODERN 60'S OR 70'S 2. 3. 4. 5.		
2.F. RECONSTRUCTION DATE	2.G. DATE MOVED	2.H. DESTRUCTION DATE	2.I. OWNER'S NAME & ADDRESS EAST CAMPUS REHAB & PRES 65205 COLUMBIA MO
2.J. HISTORIC FUNCTION 1. 01 DOMESTIC 2. 3. 4. 5.			
2.K. HISTORIC SUBFUNCTION 1. 01B MULTIPLE DWELLING 2. 02A BUSINESS 3. 01A SINGLE FAMILY 4. 01B MULTIPLE 5.			
2.L. NO. OF ANCILLARY STRUCTURES [1]	2.M. RESOURCE TYPE ☒ BUILDING ☐ SITE ☐ STRUCTURE ☐ OBJECT	2.N STORIES 1. [2 1/2] 2. [ ] 3. [ ]	
2.O. STRUCTURAL SYSTEM 1. ~~PR PLATFORM FRAME~~ wu wood, undetermined	2.P. EXTERIOR WALL MATERIALS 1. 30 BRICK	2.Q. OTHER MATERIALS 1. 30 brick 3.	
2.	2. 20 WOOD	2. 4.	
2.R. ROOF SHAPES 1. GM GAMBREL	2.S. ROOF MATERIALS 1. 63 ASPHALT SHINGLES	2.T. ROOF FEATURES 1. DR DORMER 4.	
2. GB GABLE	2.	2.	2.U. FOUNDATION MATERIALS 1. 40 STONE
3. CM COMPLEX	3.	3	2. 30 BRICK / 65 CONCRETE
2.V. PORCHES 1. PO PORTICO	2. SL SLEEPING	3. BA BALCONY	2.W. PLAN IR IRREGULAR
FURTHER DESCRIPTION		DESCRIPTION OF ENVIRONMENT AND OUTBUILDINGS	
SOURCES OF INFORMATION ☐ (SEE CONTINUATION SHEET)	PREPARED BY	ORGANIZATION	DATE

MISSOURI HISTORIC BUILDING INVENTORY FORM - CONTINUATION SHEET

REFERENCE NUMBER	A. HISTORIC NAME	B. COUNTY	C. ADDRESS
	COTTON HOUSE, EPPLE HOUSE, PHI MU HOUSE	BOONE	University 1415 COLUMBIA

CURRENTLY BEING REHABED BY THE EAST CAMPUS REHAB AND PRESERVATION CORP.
ORIGINALLY A SORORITY
BRICK PATH IN GARDEN (NICELY RESTORED)
PERGOLA
TENNIS COURT
STONE WALL ON EAST SIDE OF PROPERTY
ON 3-5 LOTS 1 FULL ACRE
DENTILS @ ROOF

CURRENT CONDITION ☒ EXCELLENT ☐ GOOD ☐ FAIR ☐ POOR

DO ALTERATIONS AFFFECT INTEGRITY? ☐ YES ☐ NO ☒ POSSIBLY

HAS LARGE MODERN (60'S OR 70'S) ADDITION ON BACK

PROPERTY IS : OWNER OCCUPIED ☐ YES
RENTED TO A FAMILY ☐ YES

RENTED TO MULTIPLE UNRELATED TENANTS? ☒ YES NUMBER OF TENANTS 10+

ARE THERE MULTIPLE UNITS IN ONE BUILDING:
A. AS BUILT ☐ YES # OF UNITS
B. CONVERTED ☐ YES # OF UNITS

SIGNIFICANCE

MISSOURI HISTORIC BUILDING INVENTORY FORM - CONTINUATION SHEET

REFERENCE NUMBER	A. HISTORIC NAME	B. COUNTY	C. ADDRESS
	COTTON HOUSE, EPPLE HOUSE, PHI MU HOUSE	BOONE	UNIVERSITY 1415 COLUMBIA

HISTORIC RESIDENTS

University 1415

1923: Phi Mu,
1926: Phi Mu,
1928: Phi Mu,
1930: John Epple, Contractor
1933: John Epple, Contractor
1936: John Epple, Contractor
1940: John Epple, Contractor

SOURCES OF INFORMATION

Columbia City Directory 1907. Quincy, Illinois: R.E.Hackman Publisher, 1907.

Columbia City Directory 1909. Quincy, Illinois: R.E.Hackman Publisher, 1909.

Columbia City Directory 1911-12. Quincy, Illinois: R.E.Hackman Publisher, 1912.

Columbia City Directory 1915. Quincy, Illinois: R.E.Hackman Publisher, 1915.

Columbia City Directory 1917. Quincy, Illinois: R.E.Hackman Publisher, 1917.

Columbia and Boone County Directory 1923. E.W. Stephens Publishing Co. 1923.

Columbia, Missouri City Directory1925-1926. Danville, Illinois: Heber page Directroy Company, 1926

Columbia, Missouri City Directory 1927. St. Louis, Mo: R.L. Polk & Co, 1927.

Columbia, Missouri City Directory 1930-31. Columbia, Mo.: James Directory co., 1931.

Directory of Columbia, Mo. and Boone County 1933. Columbia, Mo.: Herald-Statesman Publishing Co., 1933.

City Directory Columbia, Mo. and Boone County 1936. Quincy, Illinois: Artkraft Directory Publishers, Inc., 1936.

Polk's Columbia (Boone County, Mo.) City Directory 1940. Kansas City: R. L. Polk & Co., 1940.

Sanborn Map Columbia, Missouri,1925, # 23. New York: Sanborn Map Company, 1925.

Sanborn Map Columbia, Missouri,1931, # 39. New York: Sanborn Map Company, 1931.

BO-AS-003-117

REFERENCE NUMBER	A. HISTORIC NAME
93BO 0124	EARLY CURTRIGHT, CASKIE ,HOUSE
B. COUNTY: BOONE	C. OTHER NAME(S)

D. ADDRESS	E. CITY	F. VICINITY	G. RESTRICTED	H. ACREAGE
UNIVERSITY 1416	COLUMBIA	☐ VICINITY		

I. SECTION	J. TOWNSHIP	K. RANGE	L. SPAINISH LAND GRANT	M. QUARTER SECTIONS	N. OWNERSHIP
					☒ PRIVATE ☐ LOCAL ☐ STATE ☐ FEDERAL ☐ MIX

O. AGENCY(S)

P. UTM ZONE	EASTING	NORTHING	USGS QUADRANGLE	Q. AREA(S) OF SIGNIFICANCE/CONTEXT(S)
1.			COLUMBIA	1. 030 ARCHITECTURE
2.				2. 280 SOCIAL HISTORY
3.				3. 070 community planning
4.				4.

R. SIGNIFICANT PERSON(s)
1.
2.
3.

S. SIGNIFICANT EVENT DATE(S)
1.
2.

T. SIGNIFICANCE

☐ SEE CONTINUATION SHEET

MO 780-1257 (5-92)

MISSOURI DEPARTMENT OF NATURAL RESOURCES
HISTORIC PRESERVATION PROGRAM

P.O. BOX 176
JEFFERSSON CITY, MO 65102

2.A.ARCHITECT/BUILDER/DESIGNER/ENGINEER 1. 2. 3.			
2.B. ARCHITECTURAL STYLE 51 COLONIAL REVIVAL/GEORGIAN		2.C. VERNACULAR TYPE	
2.D. CONSTRUCTION DATE CIRCA. 1928	2.E. ALTERATION DATE 1. MODERN PORCH ENCL 0000 2. 3. 4. 5.		
2.F. RECONSTRUCTION DATE	2.G. DATE MOVED	2.H. DESTRUCTION DATE	2.I. OWNER'S NAME & ADDRESS GEORGE F LIGGETT, JR. 65203 COLUMBIA MO
2.J. HISTORIC FUNCTION 1. 01 DOMESTIC 2. 3. 4. 5.			
2.K. HISTORIC SUBFUNCTION 1. 01A SINGLE FAMILY 2. 3. 4. 5.			
2.L. NO. OF ANCILLARY STRUCTURES 0	2.M. RESOURCE TYPE ☒ BUILDING ☐ SITE ☐ STRUCTURE ☐ OBJECT	2.N STORIES 1. 2 2. 3.	
2.O. STRUCTURAL SYSTEM 1. LB LOAD BEARING BRICK	2.P. EXTERIOR WALL MATERIALS 1. 30 BRICK	2.Q. OTHER MATERIALS 1. 20 WOOD 3.	
2.	2. 21 WEATHER BOARD	2. 4.	
2.R. ROOF SHAPES 1. HP HIPPED	2.S. ROOF MATERIALS 1. 63 ASPHALT SHINGLES	2.T. ROOF FEATURES 1. DR DORMER / EYE BROW DORMER 4.	
2.	2.	2.	2.U. FOUNDATION MATERIALS 1. 65 CONCRETE
3.	3.	3	2.
2.V. PORCHES 1. ~~CB CENTRAL BA~~Y St Stoop	2.	3.	2.W. PLAN SQ SQUARE
FURTHER DESCRIPTION		DESCRIPTION OF ENVIRONMENT AND OUTBUILDINGS	
SOURCES OF INFORMATION ☐ (SEE CONTINUATION SHEET)	PREPARED BY DEBBIE SHEALS	ORGANIZATION	DATE

MISSOURI HISTORIC BUILDING INVENTORY FORM - CONTINUATION SHEET

REFERENCE NUMBER	A. HISTORIC NAME	B. COUNTY	C. ADDRESS
	EARLY CURTRIGHT, CASKIE ,HOUSE	BOONE	University 1416 COLUMBIA

EAST PORCH ENCLOSED AND JALOUSIE WINDOWS ADDED, BUT EASILY CHANGED
ORIGINAL FRENCH DOORS ON FRONT WITH BRICK RELIEVING ARCHES OVER WINDOWS
SEMICIRCULAR ROOF OVER ENTRY

CURRENT CONDITION ☒ EXCELLENT ☒ GOOD ☐ FAIR ☐ POOR

DO ALTERATIONS AFFFECT INTEGRITY? ☐ YES ☒ NO ☒ POSSIBLY

PROPERTY IS : OWNER OCCUPIED ☐ YES
RENTED TO A FAMILY ☐ YES

RENTED TO MULTIPLE
UNRELATED TENANTS? ☒ YES NUMBER OF TENANTS 5

ARE THERE MULTIPLE UNITS IN ONE BUILDING:
A. AS BUILT ☐ YES # OF UNITS

B. CONVERTED ☐ YES # OF UNITS

SIGNIFICANCE

MISSOURI HISTORIC BUILDING INVENTORY FORM - CONTINUATION SHEET

REFERENCE NUMBER	A. HISTORIC NAME	B. COUNTY	C. ADDRESS
	EARLY CURTRIGHT, CASKIE ,HOUSE	BOONE	UNIVERSITY 1416 COLUMBIA

HISTORIC RESIDENTS

University 1416

1928: Caskie Curtright, Insurance Agent
1930: R G Lehnen, Insurance Agent
1933: R G Lehnen, Insurance Agent
1936: Daniel Boone Stewart,
1940: Daniel Boone Stewart,

SOURCES OF INFORMATION

Columbia City Directory 1907. Quincy, Illinois: R.E.Hackman Publisher, 1907.

Columbia City Directory 1909. Quincy, Illinois: R.E.Hackman Publisher, 1909.

Columbia City Directory 1911-12. Quincy, Illinois: R.E.Hackman Publisher, 1912.

Columbia City Directory 1915. Quincy, Illinois: R.E.Hackman Publisher, 1915.

Columbia City Directory 1917. Quincy, Illinois: R.E.Hackman Publisher, 1917.

Columbia and Boone County Directory 1923. E.W. Stephens Publishing Co. 1923.

Columbia, Missouri City Directory1925-1926. Danville, Illinois: Heber page Directroy Company, 1926

Columbia, Missouri City Directory 1927. St. Louis, Mo: R.L. Polk & Co, 1927.

Columbia, Missouri City Directory 1930-31. Columbia, Mo.: James Directory co., 1931.

Directory of Columbia, Mo. and Boone County 1933. Columbia, Mo.: Herald-Statesman Publishing Co., 1933.

City Directory Columbia, Mo. and Boone County 1936. Quincy, Illinois: Artkraft Directory Publishers, Inc., 1936.

Polk's Columbia (Boone County, Mo.) City Directory 1940. Kansas City: R. L. Polk & Co., 1940.

Sanborn Map Columbia, Missouri,1925, # 23. New York: Sanborn Map Company, 1925.

Sanborn Map Columbia, Missouri,1931, # 39. New York: Sanborn Map Company, 1931.

BO AS 003-118

REFERENCE NUMBER	A. HISTORIC NAME
93BO 0125	ROTH, HARRY B. ,HOUSE
B. COUNTY	C. OTHER NAME(S)
BOONE	

D. ADDRESS	E. CITY	F. VICINITY	G. RESTRICTED	H. ACREAGE
UNIVERSITY 1420	COLUMBIA	☐ VICINITY		

I. SECTION	J. TOWNSHIP	K. RANGE	L. SPAINISH LAND GRANT	M. QUARTER SECTIONS	N. OWNERSHIP
					☒ PRIVATE ☐ LOCAL ☐ STATE ☐ FEDERAL ☐ MIX

O. AGENCY(S)

P. UTM ZONE	EASTING	NORTHING	USGS QUADRANGLE	Q. AREA(S) OF SIGNIFICANCE/CONTEXT(S)
1.			COLUMBIA	1. 030 ARCHITECTURE
2.				2. 280 SOCIAL HISTORY
3.				3. 070 community planning
4.				4.

R. SIGNIFICANT PERSON(s)
1.
2.
3.

S. SIGNIFICANT EVENT DATE(S)
1.
2.

T. SIGNIFICANCE

☐ SEE CONTINUATION SHEET

MO 780-1257 (5-92)

MISSOURI DEPARTMENT OF NATURAL RESOURCES
HISTORIC PRESERVATION PROGRAM

P.O. BOX 176
JEFFERSSON CITY, MO 65102

2.A.ARCHITECT/BUILDER/DESIGNER/ENGINEER 1. 2. 3.			
2.B. ARCHITECTURAL STYLE 51 COLONIAL REVIVAL/GEORGIAN			2.C. VERNACULAR TYPE
2.D. CONSTRUCTION DATE CIRCA. 1930	2.E. ALTERATION DATE 1. 2. 3. 4. 5.		
2.F. RECONSTRUCTION DATE	2.G. DATE MOVED	2.H. DESTRUCTION DATE	2.I. OWNER'S NAME & ADDRESS GEORGE F LIGGETT, JR. 65203 COLUMBIA MO
2.J. HISTORIC FUNCTION 1. 01 DOMESTIC 2. 3. 4. 5.			
2.K. HISTORIC SUBFUNCTION 1. 01A SINGLE FAMILY 2. 3. 4. 5.			
2.L. NO. OF ANCILLARY STRUCTURES [1]	2.M. RESOURCE TYPE ☒ BUILDING ☐ SITE ☐ STRUCTURE ☐ OBJECT	2.N STORIES 1. [2] 2. [ ] 3. [ ]	
2.O. STRUCTURAL SYSTEM 1. LB LOAD BEARING BRICK	2.P. EXTERIOR WALL MATERIALS 1. 30 BRICK	2.Q. OTHER MATERIALS 1. 20 WOOD 3.	
2.	2.	2. 4.	
2.R. ROOF SHAPES 1. GB GABLE	2.S. ROOF MATERIALS 1. 63 ASPHALT SHINGLES	2.T. ROOF FEATURES 1. 4.	
2.	2.	2.	2.U. FOUNDATION MATERIALS 1. 65 CONCRETE
3.	3.	3	2. 30 BRICK
2.V. PORCHES 1. C~~B CENTRAL B~~AY PO portico	2.	3.	2.W. PLAN SQ SQUARE
FURTHER DESCRIPTION		DESCRIPTION OF ENVIRONMENT AND OUTBUILDINGS MODERN 2 CAR GARAGE BRICK	
SOURCES OF INFORMATION ☐ (SEE CONTINUATION SHEET)	PREPARED BY DEBBIE SHEALS	ORGANIZATION	DATE

MISSOURI HISTORIC BUILDING INVENTORY FORM - CONTINUATION SHEET

REFERENCE NUMBER	A. HISTORIC NAME	B. COUNTY	C. ADDRESS
	ROTH, HARRY B. ,HOUSE	BOONE	University 1420 COLUMBIA

BASEMENT APARTMENT UNCLEAR IF ORIGINAL

CURRENT CONDITION ☒ EXCELLENT ☒ GOOD ☐ FAIR ☐ POOR

DO ALTERATIONS AFFFECT INTEGRITY? ☐ YES ☒ NO ☐ POSSIBLY

PROPERTY IS : OWNER OCCUPIED ☐ YES
RENTED TO A FAMILY ☐ YES

RENTED TO MULTIPLE
UNRELATED TENANTS? ☐ YES NUMBER OF TENANTS ☐

ARE THERE MULTIPLE UNITS IN ONE BUILDING:
A. AS BUILT ☐ YES # OF UNITS ☐

B. CONVERTED ☒ YES # OF UNITS 2

SIGNIFICANCE

MISSOURI HISTORIC BUILDING INVENTORY FORM - CONTINUATION SHEET

REFERENCE NUMBER	A. HISTORIC NAME	B. COUNTY	C. ADDRESS
	ROTH, HARRY B. ,HOUSE	BOONE	UNIVERSITY 1420 COLUMBIA

HISTORIC RESIDENTS

University 1420

1930: Harry B Roth, Traveling Salesman
1933: Harry B Roth, Traveling Salesman
1936: Harry B Roth, Traveling Salesman
1940: Harry B Roth, Traveling Salesman

SOURCES OF INFORMATION

Columbia City Directory 1907. Quincy, Illinois: R.E.Hackman Publisher, 1907.

Columbia City Directory 1909. Quincy, Illinois: R.E.Hackman Publisher, 1909.

Columbia City Directory 1911-12. Quincy, Illinois: R.E.Hackman Publisher, 1912.

Columbia City Directory 1915. Quincy, Illinois: R.E.Hackman Publisher, 1915.

Columbia City Directory 1917. Quincy, Illinois: R.E.Hackman Publisher, 1917.

Columbia and Boone County Directory 1923. E.W. Stephens Publishing Co. 1923.

Columbia, Missouri City Directory1925-1926. Danville, Illinois: Heber page Directroy Company, 1926

Columbia, Missouri City Directory 1927. St. Louis, Mo: R.L. Polk & Co, 1927.

Columbia, Missouri City Directory 1930-31. Columbia, Mo.: James Directory co., 1931.

Directory of Columbia, Mo. and Boone County 1933. Columbia, Mo.: Herald-Statesman Publishing Co., 1933.

City Directory Columbia, Mo. and Boone County 1936. Quincy, Illinois: Artkraft Directory Publishers, Inc., 1936.

Polk's Columbia (Boone County, Mo.) City Directory 1940. Kansas City: R. L. Polk & Co., 1940.

Sanborn Map Columbia, Missouri.1925, # 23. New York: Sanborn Map Company, 1925.

Sanborn Map Columbia, Missouri.1931, # 39. New York: Sanborn Map Company, 1931.



BO-AS-003-119

REFERENCE NUMBER	A. HISTORIC NAME
93BO 0126	CURTRIGHT, CASKIE, HOUSE
B. COUNTY	C. OTHER NAME(S)
BOONE	

D. ADDRESS	E. CITY	F. VICINITY	G. RESTRICTED	H. ACREAGE
UNIVERSITY 1422	COLUMBIA	☐ VICINITY		

I. SECTION	J. TOWNSHIP	K. RANGE	L. SPAINISH LAND GRANT	M. QUARTER SECTIONS	N. OWNERSHIP
					☒ PRIVATE ☐ LOCAL ☐ STATE ☐ FEDERAL ☐ MIX

O. AGENCY(S)

P. UTM ZONE	EASTING	NORTHING	USGS QUADRANGLE	Q. AREA(S) OF SIGNIFICANCE/CONTEXT(S)
1.			COLUMBIA	1. 030 ARCHITECTURE
2.				2. 280 SOCIAL HISTORY
3.				3. 070 community planning
4.				4.

R. SIGNIFICANT PERSON(s)
1.
2.
3.

S. SIGNIFICANT EVENT DATE(S)
1.
2.

T. SIGNIFICANCE

☐ SEE CONTINUATION SHEET

MO 780-1257 (5-92)

MISSOURI DEPARTMENT OF NATURAL RESOURCES
HISTORIC PRESERVATION PROGRAM

P.O. BOX 176
JEFFERSSON CITY, MO 65102

2.A.ARCHITECT/BUILDER/DESIGNER/ENGINEER 1. 2. 3.			
2.B. ARCHITECTURAL STYLE 51 COLONIAL REVIVAL			2.C. VERNACULAR TYPE 01 ~~AMERICAN FOURSQUARE~~ 2 dormitories
2.D. CONSTRUCTION DATE CIRCA. 1930	2.E. ALTERATION DATE 1. MODERN SIDE PORCH 0000 2. 3. 4. 5.		
2.F. RECONSTRUCTION DATE	2.G. DATE MOVED	2.H. DESTRUCTION DATE	2.I. OWNER'S NAME & ADDRESS RUTH C JURGENSMEYER 65201 COLUMBIA MO
2.J. HISTORIC FUNCTION 1. 01 DOMESTIC 2. 3. 4. 5.			
2.K. HISTORIC SUBFUNCTION 1. 01A SINGLE FAMILY 2. 3. 4. 5.			
2.L. NO. OF ANCILLARY STRUCTURES 1	2.M. RESOURCE TYPE ☒ BUILDING ☐ SITE ☐ STRUCTURE ☐ OBJECT		2.N STORIES 1. 2 2. 3.
2.O. STRUCTURAL SYSTEM 1. LB LOAD BEARING BRICK	2.P. EXTERIOR WALL MATERIALS 1. 30 BRICK	2.Q. OTHER MATERIALS 1. 20 WOOD 3.	
2.	2. 61 STUCCO	2. 51 IRON RAILING 4.	
2.R. ROOF SHAPES 1. HP HIPPED	2.S. ROOF MATERIALS 1. 63 ASPHALT SHINGLES	2.T. ROOF FEATURES 1. 4.	
2.	2.	2.	2.U. FOUNDATION MATERIALS 1. 65 CONCRETE
3.	3.	3	2. 61 STUCCO
2.V. PORCHES 1. ~~CB CENTRAL BAY~~ PO Porico	2.	3.	2.W. PLAN SQ SQUARE
FURTHER DESCRIPTION		DESCRIPTION OF ENVIRONMENT AND OUTBUILDINGS	
SOURCES OF INFORMATION ☐ (SEE CONTINUATION SHEET)	PREPARED BY DEBBIE SHEALS	ORGANIZATION	DATE

MISSOURI HISTORIC BUILDING INVENTORY FORM - CONTINUATION SHEET

REFERENCE NUMBER	A. HISTORIC NAME	B. COUNTY	C. ADDRESS
	CURTRIGHT, CASKIE, HOUSE	BOONE	University 1422 COLUMBIA

CURRENT CONDITION ☐ EXCELLENT ☒ GOOD ☐ FAIR ☐ POOR

DO ALTERATIONS AFFFECT INTEGRITY? ☐ YES ☐ NO ☒ POSSIBLY

SIDE PORCH ENCLOSED WITH VERTICAL WOOD SIDING

PROPERTY IS : OWNER OCCUPIED ☐ YES

RENTED TO A FAMILY ☐ YES

RENTED TO MULTIPLE UNRELATED TENANTS? ☐ YES NUMBER OF TENANTS

ARE THERE MULTIPLE UNITS IN ONE BUILDING:

A. AS BUILT ☐ YES # OF UNITS

B. CONVERTED ☒ YES # OF UNITS 3

SIGNIFICANCE

MISSOURI HISTORIC BUILDING INVENTORY FORM - CONTINUATION SHEET

REFERENCE NUMBER	A. HISTORIC NAME	B. COUNTY	C. ADDRESS
	CURTRIGHT, CASKIE, HOUSE	BOONE	UNIVERSITY 1422 COLUMBIA

HISTORIC RESIDENTS

University 1422

1933: Caskie Curtright, Insurance Agent
1936: Caskie Curtright, Insurance Agent
1940: Caskie Curtright, Insurance Agent

SOURCES OF INFORMATION

Columbia City Directory 1907. Quincy, Illinois: R.E.Hackman Publisher, 1907.

Columbia City Directory 1909. Quincy, Illinois: R.E.Hackman Publisher, 1909.

Columbia City Directory 1911-12. Quincy, Illinois: R.E.Hackman Publisher, 1912.

Columbia City Directory 1915. Quincy, Illinois: R.E.Hackman Publisher, 1915.

Columbia City Directory 1917. Quincy, Illinois: R.E.Hackman Publisher, 1917.

Columbia and Boone County Directory 1923. E.W. Stephens Publishing Co. 1923.

Columbia, Missouri City Directory1925-1926. Danville, Illinois: Heber page Directroy Company, 1926

Columbia, Missouri City Directory 1927. St. Louis, Mo: R.L. Polk & Co, 1927.

Columbia, Missouri City Directory 1930-31. Columbia, Mo.: James Directory co., 1931.

Directory of Columbia, Mo. and Boone County 1933. Columbia, Mo.: Herald-Statesman Publishing Co., 1933.

City Directory Columbia, Mo. and Boone County 1936. Quincy, Illinois: Artkraft Directory Publishers, Inc., 1936.

Polk's Columbia (Boone County, Mo.) City Directory 1940. Kansas City: R. L. Polk & Co., 1940.

Sanborn Map Columbia, Missouri.1925, # 23. New York: Sanborn Map Company, 1925.

Sanborn Map Columbia, Missouri.1931, # 39. New York: Sanborn Map Company, 1931.

BO-AS-003-120

REFERENCE NUMBER	A. HISTORIC NAME
93BO 0127	EVANS, NEWTON D. HOUSE
B. COUNTY	C. OTHER NAME(S)
BOONE	

D. ADDRESS	E. CITY	F. VICINITY	G. RESTRICTED	H. ACREAGE
UNIVERSITY 1500	COLUMBIA	☐ VICINITY		

I. SECTION	J. TOWNSHIP	K. RANGE	L. SPAINISH LAND GRANT	M. QUARTER SECTIONS	N. OWNERSHIP
					☒ PRIVATE ☐ LOCAL ☐ STATE ☐ FEDERAL ☐ MIX

O. AGENCY(S)

P. UTM ZONE	EASTING	NORTHING	USGS QUADRANGLE	Q. AREA(S) OF SIGNIFICANCE/CONTEXT(S)
1.			COLUMBIA	1. 030 ARCHITECTURE
2.				2. 280 SOCIAL HISTORY
3.				3. 070 community planning
4.				4.

R. SIGNIFICANT PERSON(s)
1.
2.
3.

S. SIGNIFICANT EVENT DATE(S)
1.
2.

T. SIGNIFICANCE

☐ SEE CONTINUATION SHEET

MO 780-1257 (5-92)

MISSOURI DEPARTMENT OF NATURAL RESOURCES
HISTORIC PRESERVATION PROGRAM

P.O. BOX 176
JEFFERSSON CITY, MO 65102

2.A.ARCHITECT/BUILDER/DESIGNER/ENGINEER 1. 2. 3.			
2.B. ARCHITECTURAL STYLE 53 TUDOR REVIVAL			2.C. VERNACULAR TYPE
2.D. CONSTRUCTION DATE CIRCA. 1930	2.E. ALTERATION DATE 1. 2. 3. 4. 5.		
2.F. RECONSTRUCTION DATE	2.G. DATE MOVED	2.H. DESTRUCTION DATE	2.I. OWNER'S NAME & ADDRESS GLADYS ROTH, TRUSTEE 65201 COLUMBIA MO
2.J. HISTORIC FUNCTION 1. 01 DOMESTIC 2. 3. 4. 5.			
2.K. HISTORIC SUBFUNCTION 1. 01A SINGLE FAMILY 2. 3. 4. 5.			
2.L. NO. OF ANCILLARY STRUCTURES 1	2.M. RESOURCE TYPE ☒ BUILDING ☐ SITE ☐ STRUCTURE ☐ OBJECT	2.N STORIES 1. 2 2. 3.	
2.O. STRUCTURAL SYSTEM 1. CR CERAMIC BLOCK	2.P. EXTERIOR WALL MATERIALS 1. 30 BRICK	2.Q. OTHER MATERIALS 1. 20 WOOD	3. 40 Stone
2.	2. ~~40 STONE~~	2. ~~61 STUCCO~~ 30 brick	4.
2.R. ROOF SHAPES 1. HP HIPPED	2.S. ROOF MATERIALS 1. 63 ASPHALT SHINGLES	2.T. ROOF FEATURES 1. DR DORMER	4.
2. GB GABLE	2.	2.	2.U. FOUNDATION MATERIALS 1. 65 CONCRETE
3.	3.	3	2.
2.V. PORCHES 1. R1 RECESSED-1 STORY	2. REAR BREEZEWAY	3. AW AWNING	2.W. PLAN IR IRREGULAR
FURTHER DESCRIPTION		DESCRIPTION OF ENVIRONMENT AND OUTBUILDINGS	
SOURCES OF INFORMATION ☐ (SEE CONTINUATION SHEET)	PREPARED BY DEBBIE SHEALS	ORGANIZATION	DATE

MISSOURI HISTORIC BUILDING INVENTORY FORM - CONTINUATION SHEET

REFERENCE NUMBER	A. HISTORIC NAME	B. COUNTY	C. ADDRESS
	EVANS, NEWTON D. HOUSE	BOONE	University 1500 COLUMBIA

VERY CLEAN GOOD SHAPE
ELABORATE BRICK WORK WITH LIMESTONE ACCENT PIECES
10+ BEDROOMS RENTED AS HOUSE

CURRENT CONDITION ☒ EXCELLENT ☐ GOOD ☐ FAIR ☐ POOR

DO ALTERATIONS AFFFECT INTEGRITY? ☐ YES ☒ NO ☐ POSSIBLY

PROPERTY IS : OWNER OCCUPIED ☐ YES
RENTED TO A FAMILY ☐ YES

RENTED TO MULTIPLE UNRELATED TENANTS? ☐ YES NUMBER OF TENANTS ☐

ARE THERE MULTIPLE UNITS IN ONE BUILDING:
A. AS BUILT ☐ YES # OF UNITS ☐

B. CONVERTED ☒ YES # OF UNITS 2

SIGNIFICANCE

MISSOURI HISTORIC BUILDING INVENTORY FORM - CONTINUATION SHEET

REFERENCE NUMBER	A. HISTORIC NAME	B. COUNTY	C. ADDRESS
	EVANS, NEWTON D. HOUSE	BOONE	UNIVERSITY 1500 COLUMBIA

HISTORIC RESIDENTS

University 1500

1930: Newton D Evans, Insurance Agent
1933: Newton D Evans, Insurance Agent
1936: Mrs Geo Dorsey,
1936: Newton D Evans, Insurance Agent
1936: Mrs L C Green, Sed Dean Of Women Stephens College
1940: Newton D Evans, Insurance Agent

SOURCES OF INFORMATION

Columbia City Directory 1907. Quincy, Illinois: R.E.Hackman Publisher, 1907.

Columbia City Directory 1909. Quincy, Illinois: R.E.Hackman Publisher, 1909.

Columbia City Directory 1911-12. Quincy, Illinois: R.E.Hackman Publisher, 1912.

Columbia City Directory 1915. Quincy, Illinois: R.E.Hackman Publisher, 1915.

Columbia City Directory 1917. Quincy, Illinois: R.E.Hackman Publisher, 1917.

Columbia and Boone County Directory 1923. E.W. Stephens Publishing Co. 1923.

Columbia, Missouri City Directory1925-1926. Danville, Illinois: Heber page Directroy Company, 1926

Columbia, Missouri City Directory 1927. St. Louis, Mo: R.L. Polk & Co, 1927.

Columbia, Missouri City Directory 1930-31. Columbia, Mo.: James Directory co., 1931.

Directory of Columbia, Mo. and Boone County 1933. Columbia, Mo.: Herald-Statesman Publishing Co., 1933.

City Directory Columbia, Mo. and Boone County 1936. Quincy, Illinois: Artkraft Directory Publishers, Inc., 1936.

Polk's Columbia (Boone County, Mo.) City Directory 1940. Kansas City: R. L. Polk & Co., 1940.

Sanborn Map Columbia, Missouri.1925, # 23. New York: Sanborn Map Company, 1925.

Sanborn Map Columbia, Missouri.1931, # 39. New York: Sanborn Map Company, 1931.


1300

BO-AS-003-101

REFERENCE NUMBER	A. HISTORIC NAME
93BO 0128	DORSEY, G. B. HOUSE
B. COUNTY	**C. OTHER NAME(S)**
BOONE	CLARK, JUDITH P CLARK HOUSE

D. ADDRESS	E. CITY	F. VICINITY	G. RESTRICTED	H. ACREAGE
UNIVERSITY 1501	COLUMBIA	☐ VICINITY		

I. SECTION	J. TOWNSHIP	K. RANGE	L. SPAINISH LAND GRANT	M. QUARTER SECTIONS	N. OWNERSHIP
					☒ PRIVATE ☐ LOCAL ☐ STATE ☐ FEDERAL ☐ MIX

O. AGENCY(S)

P. UTM ZONE	EASTING	NORTHING	USGS QUADRANGLE	Q. AREA(S) OF SIGNIFICANCE/CONTEXT(S)
1.			COLUMBIA	1. 030 ARCHITECTURE
2.				2. 280 SOCIAL HISTORY
3.				3. 070 community planning
4.				4.

R. SIGNIFICANT PERSON(s)	T. SIGNIFICANCE
1.	
2.	
3.	
S. SIGNIFICANT EVENT DATE(S)	
1.	
2.	☐ SEE CONTINUATION SHEET

MO 780-1257 (5-92)

MISSOURI DEPARTMENT OF NATURAL RESOURCES
HISTORIC PRESERVATION PROGRAM

P.O. BOX 176
JEFFERSSON CITY, MO 65102

2.A.ARCHITECT/BUILDER/DESIGNER/ENGINEER 1. 2. 3.				
2.B. ARCHITECTURAL STYLE 51 COLONIAL REVIVAL/GEORGIAN			2.C. VERNACULAR TYPE	
2.D. CONSTRUCTION DATE CIRCA. 1926	2.E. ALTERATION DATE 1. 2. 3. 4. 5.			
2.F. RECONSTRUCTION DATE	2.G. DATE MOVED	2.H. DESTRUCTION DATE	2.I. OWNER'S NAME & ADDRESS JUDITH P CLARK 65201 COLUMBIA MO	
2.J. HISTORIC FUNCTION 1. 01 DOMESTIC 2. 3. 4. 5.				
2.K. HISTORIC SUBFUNCTION 1. 01A SINGLE FAMILY 2. 3. 4. 5.				
2.L. NO. OF ANCILLARY STRUCTURES 0	2.M. RESOURCE TYPE ☒ BUILDING ☐ SITE ☐ STRUCTURE ☐ OBJECT		2.N STORIES 1. 2 2. 3.	
2.O. STRUCTURAL SYSTEM 1. CR CERAMIC BLOCK	2.P. EXTERIOR WALL MATERIALS 1. 30 BRICK	2.Q. OTHER MATERIALS 1. 20 WOOD 3.		
2.	2.	2. 30 brick 4.		
2.R. ROOF SHAPES 1. GB GABLE	2.S. ROOF MATERIALS 1. 63 ASPHALT SHINGLES	2.T. ROOF FEATURES 1. DR DORMER (HALF DORMERS) 4.		
2.	2.	2.	2.U. FOUNDATION MATERIALS 1. 65 CONCRETE	
3.	3.	3	2.	
2.V. PORCHES 1. SL SLEEPING (2 STORY) 2. RS REAR STAIR 3. PA PATIO			2.W. PLAN RC RECTANGLE	
FURTHER DESCRIPTION		DESCRIPTION OF ENVIRONMENT AND OUTBUILDINGS		
SOURCES OF INFORMATION ☐ (SEE CONTINUATION SHEET)	PREPARED BY SCOTT MYERS	ORGANIZATION	DATE	

MISSOURI HISTORIC BUILDING INVENTORY FORM - CONTINUATION SHEET

REFERENCE NUMBER	A. HISTORIC NAME	B. COUNTY	C. ADDRESS
	DORSEY, G. B. HOUSE	BOONE	University 1501 COLUMBIA

GOOD SHAPE
NICE COLONIAL REV, DOOR
VINYL SHUTTERS
DENTILS & RETURNS @ ROOF LINE

CURRENT CONDITION ☒ EXCELLENT ☐ GOOD ☐ FAIR ☐ POOR

DO ALTERATIONS AFFFECT INTEGRITY? ☐ YES ☒ NO ☐ POSSIBLY

PROPERTY IS : OWNER OCCUPIED ☒ YES
RENTED TO A FAMILY ☐ YES

RENTED TO MULTIPLE UNRELATED TENANTS? ☐ YES NUMBER OF TENANTS ☐

ARE THERE MULTIPLE UNITS IN ONE BUILDING:
A. AS BUILT ☐ YES # OF UNITS ☐

B. CONVERTED ☐ YES # OF UNITS ☐

SIGNIFICANCE

MISSOURI HISTORIC BUILDING INVENTORY FORM - CONTINUATION SHEET

REFERENCE NUMBER	A. HISTORIC NAME	B. COUNTY	C. ADDRESS
	DORSEY, G. B. HOUSE	BOONE	UNIVERSITY 1501 COLUMBIA

HISTORIC RESIDENTS

University 1501

1926: Geo B Dorsey,
1928: Merril X Schnebly,
1930: Marshall F Bryant, Mu Professor Voice
1933: Marshall F Bryant, Mu Professor Voice
1936: Merl P Moon, Mu Professor

SOURCES OF INFORMATION

Columbia City Directory 1907. Quincy, Illinois: R.E.Hackman Publisher, 1907.

Columbia City Directory 1909. Quincy, Illinois: R.E.Hackman Publisher, 1909.

Columbia City Directory 1911-12. Quincy, Illinois: R.E.Hackman Publisher, 1912.

Columbia City Directory 1915. Quincy, Illinois: R.E.Hackman Publisher, 1915.

Columbia City Directory 1917. Quincy, Illinois: R.E.Hackman Publisher, 1917.

Columbia and Boone County Directory 1923. E.W. Stephens Publishing Co. 1923.

Columbia, Missouri City Directory1925-1926. Danville, Illinois: Heber page Directroy Company, 1926

Columbia, Missouri City Directory 1927. St. Louis, Mo: R.L. Polk & Co, 1927.

Columbia, Missouri City Directory 1930-31. Columbia, Mo.: James Directory co., 1931.

Directory of Columbia, Mo. and Boone County 1933. Columbia, Mo.: Herald-Statesman Publishing Co., 1933.

City Directory Columbia, Mo. and Boone County 1936. Quincy, Illinois: Artkraft Directory Publishers, Inc., 1936.

Polk's Columbia (Boone County, Mo.) City Directory 1940. Kansas City: R. L. Polk & Co., 1940.

Sanborn Map Columbia, Missouri.1925, # 23. New York: Sanborn Map Company, 1925.

Sanborn Map Columbia, Missouri.1931, # 39. New York: Sanborn Map Company, 1931.

RO-AS 003-122

REFERENCE NUMBER	A. HISTORIC NAME
93BO 0129	KERNER, B. J. , HOUSE
B. COUNTY	C. OTHER NAME(S)
BOONE	

D. ADDRESS	E. CITY	F. VICINITY	G. RESTRICTED	H. ACREAGE
UNIVERSITY 1503	COLUMBIA	☐ VICINITY		

I. SECTION	J. TOWNSHIP	K. RANGE	L. SPAINISH LAND GRANT	M. QUARTER SECTIONS	N. OWNERSHIP
					☒ PRIVATE ☐ LOCAL ☐ STATE ☐ FEDERAL ☐ MIX

O. AGENCY(S)

P. UTM ZONE	EASTING	NORTHING	USGS QUADRANGLE	Q. AREA(S) OF SIGNIFICANCE/CONTEXT(S)
1.			COLUMBIA	1. 030 ARCHITECTURE
2.				2. 280 SOCIAL HISTORY
3.				3. 070 community planning
4.				4.

R. SIGNIFICANT PERSON(s)
1.
2.
3.

S. SIGNIFICANT EVENT DATE(S)
1.
2.

T. SIGNIFICANCE

☐ SEE CONTINUATION SHEET

MO 780-1257 (5-92)

MISSOURI DEPARTMENT OF NATURAL RESOURCES
HISTORIC PRESERVATION PROGRAM

P.O. BOX 176
JEFFERSSON CITY, MO 65102

2.A.ARCHITECT/BUILDER/DESIGNER/ENGINEER 1. 2. 3.			
2.B. ARCHITECTURAL STYLE 51 COLONIAL REVIVAL / DUTCH		2.C. VERNACULAR TYPE	
2.D. CONSTRUCTION DATE CIRCA. 1926	2.E. ALTERATION DATE 1. 2. 3. 4. 5.		
2.F. RECONSTRUCTION DATE	2.G. DATE MOVED	2.H. DESTRUCTION DATE	2.I. OWNER'S NAME & ADDRESS VAN SHAO CHI HO 65201 COLUMBIA MO
2.J. HISTORIC FUNCTION 1. 01 DOMESTIC 2. 3. 4. 5.			
2.K. HISTORIC SUBFUNCTION 1. 01A SINGLE FAMILY 2. 3. 4. 5.			
2.L. NO. OF ANCILLARY STRUCTURES 0	2.M. RESOURCE TYPE ☒ BUILDING ☐ SITE ☐ STRUCTURE ☐ OBJECT	2.N STORIES 1. 2. 3.	
2.O. STRUCTURAL SYSTEM 1. ~~PR PLATFORM FRAME~~ wu wood, undetermined	2.P. EXTERIOR WALL MATERIALS 1. 30 BRICK	2.Q. OTHER MATERIALS 1. 3.	
2.	2. 21 WEATHER BOARD	2. 4.	
2.R. ROOF SHAPES 1. GM GAMBREL	2.S. ROOF MATERIALS 1.	2.T. ROOF FEATURES 1. DR DORMER / SHED 4.	
2.	2.	2.	2.U. FOUNDATION MATERIALS 1. 65 CONCRETE
3.	3.	3	2.
2.V. PORCHES 1. ST STOOP 2. RS REAR STAIR 3. SL SLEEPING			2.W. PLAN
FURTHER DESCRIPTION		DESCRIPTION OF ENVIRONMENT AND OUTBUILDINGS	
SOURCES OF INFORMATION ☐ (SEE CONTINUATION SHEET)	PREPARED BY SCOTT MYERS	ORGANIZATION	DATE

MISSOURI HISTORIC BUILDING INVENTORY FORM - CONTINUATION SHEET

REFERENCE NUMBER	A. HISTORIC NAME	B. COUNTY	C. ADDRESS
	KERNER, B. J., HOUSE	BOONE	University 1503 COLUMBIA

11 ROOMS FOR RENT NOT COMPLETE APTS
BACKYARD PARKING LOT

CURRENT CONDITION ☐ EXCELLENT ☒ GOOD ☐ FAIR ☐ POOR

DO ALTERATIONS AFFFECT INTEGRITY? ☐ YES ☒ NO ☐ POSSIBLY

PROPERTY IS : OWNER OCCUPIED ☐ YES
RENTED TO A FAMILY ☐ YES

RENTED TO MULTIPLE
UNRELATED TENANTS? ☒ YES NUMBER OF TENANTS 11

ARE THERE MULTIPLE UNITS IN ONE BUILDING:
A. AS BUILT ☐ YES # OF UNITS

B. CONVERTED ☐ YES # OF UNITS

SIGNIFICANCE

MISSOURI HISTORIC BUILDING INVENTORY FORM - CONTINUATION SHEET

REFERENCE NUMBER	A. HISTORIC NAME	B. COUNTY	C. ADDRESS
	KERNER, B. J., HOUSE	BOONE	UNIVERSITY 1503 COLUMBIA

HISTORIC RESIDENTS

University 1503

1926: Robt J Kerner, Mu Professor Modern History
1928: Robt J Kerner, Mu Professor Modern History
1930: H J Huff, Mu Associate Professor Physical Education
1933: Nick Cave, Attorney
1936: ,
1940: Mrs Clementine Green, Mu Secretary

SOURCES OF INFORMATION

Columbia City Directory 1907. Quincy, Illinois: R.E.Hackman Publisher, 1907.

Columbia City Directory 1909. Quincy, Illinois: R.E.Hackman Publisher, 1909.

Columbia City Directory 1911-12. Quincy, Illinois: R.E.Hackman Publisher, 1912.

Columbia City Directory 1915. Quincy, Illinois: R.E.Hackman Publisher, 1915.

Columbia City Directory 1917. Quincy, Illinois: R.E.Hackman Publisher, 1917.

Columbia and Boone County Directory 1923. E.W. Stephens Publishing Co. 1923.

Columbia, Missouri City Directory1925-1926. Danville, Illinois: Heber page Directroy Company, 1926

Columbia, Missouri City Directory 1927. St. Louis, Mo: R.L. Polk & Co, 1927.

Columbia, Missouri City Directory 1930-31. Columbia, Mo.: James Directory co., 1931.

Directory of Columbia, Mo. and Boone County 1933. Columbia, Mo.: Herald-Statesman Publishing Co., 1933.

City Directory Columbia, Mo. and Boone County 1936. Quincy, Illinois: Artkraft Directory Publishers, Inc., 1936.

Polk's Columbia (Boone County, Mo.) City Directory 1940. Kansas City: R. L. Polk & Co., 1940.

Sanborn Map Columbia, Missouri,1925, # 23. New York: Sanborn Map Company, 1925.

Sanborn Map Columbia, Missouri,1931, # 39. New York: Sanborn Map Company, 1931.

BO-1S-003-123

REFERENCE NUMBER	A. HISTORIC NAME
93BD 0130	COTTON, C. WELDON, HOUSE
B. COUNTY	**C. OTHER NAME(S)**
BOONE	BOURNE, BONNIE, HOUSE

D. ADDRESS	E. CITY	F. VICINITY	G. RESTRICTED	H. ACREAGE
UNIVERSITY 1506	COLUMBIA	☐ VICINITY		

I. SECTION	J. TOWNSHIP	K. RANGE	L. SPAINISH LAND GRANT	M. QUARTER SECTIONS	N. OWNERSHIP
					☒ PRIVATE ☐ LOCAL ☐ STATE ☐ FEDERAL ☐ MIX

O. AGENCY(S)

P. UTM ZONE	EASTING	NORTHING	USGS QUADRANGLE	Q. AREA(S) OF SIGNIFICANCE/CONTEXT(S)
1.			COLUMBIA	1. 030 ARCHITECTURE
2.				2. 280 SOCIAL HISTORY
3.				3. 070 Community planning
4.				4.

R. SIGNIFICANT PERSON(s)
1.
2.
3.

S. SIGNIFICANT EVENT DATE(S)
1.
2.

T. SIGNIFICANCE

☐ SEE CONTINUATION SHEET

MO 780-1257 (5-92)

MISSOURI DEPARTMENT OF NATURAL RESOURCES
HISTORIC PRESERVATION PROGRAM

P.O. BOX 176
JEFFERSSON CITY, MO 65102

2.A.ARCHITECT/BUILDER/DESIGNER/ENGINEER 1. COOPER COTTON 2. 3.			
2.B. ARCHITECTURAL STYLE 51 COLONIAL REVIVAL/GEORGIAN		2.C. VERNACULAR TYPE	
2.D. CONSTRUCTION DATE CIRCA. 1941	2.E. ALTERATION DATE 1. 0000 2. 3. 4. 5.		
2.F. RECONSTRUCTION DATE	2.G. DATE MOVED	2.H. DESTRUCTION DATE	2.I. OWNER'S NAME & ADDRESS JOHN BENJAMIN LEAKE 65201 COLUMBIA MO
2.J. HISTORIC FUNCTION 1. 01 DOMESTIC 2. 3. 4. 5.			
2.K. HISTORIC SUBFUNCTION 1. 01A SINGLE FAMILY 2. 3. 4. 5.			
2.L. NO. OF ANCILLARY STRUCTURES 1	2.M. RESOURCE TYPE ☒ BUILDING ☐ SITE ☐ STRUCTURE ☐ OBJECT	2.N STORIES 1. 2 2. 3.	
2.O. STRUCTURAL SYSTEM 1. ~~PR PLATFORM FRAME~~ WW wood, unfinished	2.P. EXTERIOR WALL MATERIALS 1. 20 WOOD	2.Q. OTHER MATERIALS 1. 30 BRICK STEPS 3.	
2.	2. 56 STEEL SIDING	2. 4.	
2.R. ROOF SHAPES 1. GB GABLE	2.S. ROOF MATERIALS 1. 63 ASPHALT SHINGLES	2.T. ROOF FEATURES 1. 4.	
2.	2.	2.	2.U. FOUNDATION MATERIALS 1. 65 CONCRETE
3.	3.	3	2.
2.V. PORCHES 1. R1 RECESSED-1 STORY 2. AW AWNING / SIDE 3.			2.W. PLAN SQ SQUARE
FURTHER DESCRIPTION		DESCRIPTION OF ENVIRONMENT AND OUTBUILDINGS ORIGINAL 2 CAR GARAGE WITH CUPOLA	
SOURCES OF INFORMATION ☐ (SEE CONTINUATION SHEET)	PREPARED BY DEBBIE SHEALS	ORGANIZATION	DATE

MISSOURI HISTORIC BUILDING INVENTORY FORM - CONTINUATION SHEET

REFERENCE NUMBER	A. HISTORIC NAME	B. COUNTY	C. ADDRESS
	COTTON, C. WELDON, HOUSE	BOONE	University 1506 COLUMBIA

THIS IS VERY WELL MAINTAINED PROBABLY THE BEST ON THE STREET

CURRENT CONDITION ☒ EXCELLENT ☐ GOOD ☐ FAIR ☐ POOR

DO ALTERATIONS AFFFECT INTEGRITY? ☐ YES ☐ NO ☒ POSSIBLY

STEEL SIDING HAS BEEN ADDED BUT THE MAJOR WOODEN ARCHITECTURAL ELEMENTS ARE RETAINED

PROPERTY IS : OWNER OCCUPIED ☒ YES

RENTED TO A FAMILY ☐ YES

RENTED TO MULTIPLE UNRELATED TENANTS? ☐ YES NUMBER OF TENANTS ☐

ARE THERE MULTIPLE UNITS IN ONE BUILDING:

A. AS BUILT ☐ YES # OF UNITS ☐

B. CONVERTED ☐ YES # OF UNITS ☐

SIGNIFICANCE

MISSOURI HISTORIC BUILDING INVENTORY FORM - CONTINUATION SHEET

REFERENCE NUMBER	A. HISTORIC NAME	B. COUNTY	C. ADDRESS
	COTTON, C. WELDON, HOUSE	BOONE	UNIVERSITY 1506 COLUMBIA

HISTORIC RESIDENTS

University 1506

1930: Caskie Curtright, Insurance Agent
1941: C Weldon Cotton,

SOURCES OF INFORMATION

Columbia City Directory 1907. Quincy, Illinois: R.E.Hackman Publisher, 1907.

Columbia City Directory 1909. Quincy, Illinois: R.E.Hackman Publisher, 1909.

Columbia City Directory 1911-12. Quincy, Illinois: R.E.Hackman Publisher, 1912.

Columbia City Directory 1915. Quincy, Illinois: R.E.Hackman Publisher, 1915.

Columbia City Directory 1917. Quincy, Illinois: R.E.Hackman Publisher, 1917.

Columbia and Boone County Directory 1923. E.W. Stephens Publishing Co. 1923.

Columbia, Missouri City Directory1925-1926. Danville, Illinois: Heber page Directroy Company, 1926

Columbia, Missouri City Directory 1927. St. Louis, Mo: R.L. Polk & Co, 1927.

Columbia, Missouri City Directory 1930-31. Columbia, Mo.: James Directory co., 1931.

Directory of Columbia, Mo. and Boone County 1933. Columbia, Mo.: Herald-Statesman Publishing Co., 1933.

City Directory Columbia, Mo. and Boone County 1936. Quincy, Illinois: Artkraft Directory Publishers, Inc., 1936.

Polk's Columbia (Boone County, Mo.) City Directory 1940. Kansas City: R. L. Polk & Co., 1940.

Sanborn Map Columbia, Missouri.1925, # 23. New York: Sanborn Map Company, 1925.

Sanborn Map Columbia, Missouri.1931, # 39. New York: Sanborn Map Company, 1931.

BO-AS-003-124

REFERENCE NUMBER	A. HISTORIC NAME
93BO 0131	EVANS, ROLLA B. , HOUSE
B. COUNTY	**C. OTHER NAME(S)**
BOONE	

D. ADDRESS	E. CITY	F. VICINITY	G. RESTRICTED	H. ACREAGE
UNIVERSITY 1507	COLUMBIA	☐ VICINITY		

I. SECTION	J. TOWNSHIP	K. RANGE	L. SPAINISH LAND GRANT	M. QUARTER SECTIONS	N. OWNERSHIP
					☒ PRIVATE ☐ LOCAL ☐ STATE ☐ FEDERAL ☐ MIX

O. AGENCY(S)

P. UTM ZONE	EASTING	NORTHING	USGS QUADRANGLE	Q. AREA(S) OF SIGNIFICANCE/CONTEXT(S)
1.			COLUMBIA	1. 030 ARCHITECTURE
2.				2. 280 SOCIAL HISTORY
3.				3. 070 community planning
4.				4.

R. SIGNIFICANT PERSON(s)	T. SIGNIFICANCE
1.	
2.	
3.	
S. SIGNIFICANT EVENT DATE(S)	
1.	
2.	☐ SEE CONTINUATION SHEET

MO 780-1257 (5-92)

MISSOURI DEPARTMENT OF NATURAL RESOURCES
HISTORIC PRESERVATION PROGRAM

P.O. BOX 176
JEFFERSSON CITY, MO 65102

2.A.ARCHITECT/BUILDER/DESIGNER/ENGINEER 1.	2.	3.		
2.B. ARCHITECTURAL STYLE 51 COLONIAL REVIVAL/GEORGIAN			2.C. VERNACULAR TYPE	
2.D. CONSTRUCTION DATE CIRCA. 1941	2.E. ALTERATION DATE 1. 2.	3.	4.	5.
2.F. RECONSTRUCTION DATE	2.G. DATE MOVED	2.H. DESTRUCTION DATE	2.I. OWNER'S NAME & ADDRESS GLADYS ROTH, TRUSTEE 65201 COLUMBIA MO	
2.J. HISTORIC FUNCTION 1. 01 DOMESTIC	2.	3.	4.	5.
2.K. HISTORIC SUBFUNCTION 1. 01A SINGLE FAMILY	2.	3.	4.	5.
2.L. NO. OF ANCILLARY STRUCTURES 0	2.M. RESOURCE TYPE ☒ BUILDING ☐ SITE ☐ STRUCTURE ☐ OBJECT		2.N STORIES 1. 2	2. 3.
2.O. STRUCTURAL SYSTEM 1. ~~PR PLATFORM FRAME~~ wu wood, undetermined	2.P. EXTERIOR WALL MATERIALS 1. 30 BRICK	2.Q. OTHER MATERIALS 1. 20 WOOD	3.	
2.	2.	2. 30 brick	4.	
2.R. ROOF SHAPES 1. IG INTERSECTING GABLE	2.S. ROOF MATERIALS 1. 63 ASPHALT SHINGLES	2.T. ROOF FEATURES 1. DR DORMER	4.	
2.	2.	2.	2.U. FOUNDATION MATERIALS 1. 65 CONCRETE	
3.	3.	3	2. 40 STONE	
2.V. PORCHES 1. PO PORTICO	2. PA PATIO / BACK	3. PA PATIO / SIDE	2.W. PLAN RC RECTANGLE	
FURTHER DESCRIPTION		DESCRIPTION OF ENVIRONMENT AND OUTBUILDINGS		
SOURCES OF INFORMATION ☐ (SEE CONTINUATION SHEET)	PREPARED BY SCOTT MYERS	ORGANIZATION	DATE	

MISSOURI HISTORIC BUILDING INVENTORY FORM - CONTINUATION SHEET

REFERENCE NUMBER	A. HISTORIC NAME	B. COUNTY	C. ADDRESS
	EVANS, ROLLA B., HOUSE	BOONE	University 1507 COLUMBIA

5 BDR IN TOP 2 FLOORS
BASEMENT APT HAS 3 BDR
ORIGINAL WOOD SHUTTERS
NEW PAINT
BASEMENT GARAGE CONVERTED TO APT

CURRENT CONDITION ☐ EXCELLENT ☒ GOOD ☐ FAIR ☐ POOR

DO ALTERATIONS AFFFECT INTEGRITY? ☐ YES ☒ NO ☐ POSSIBLY

PROPERTY IS : OWNER OCCUPIED ☐ YES
RENTED TO A FAMILY ☐ YES

RENTED TO MULTIPLE UNRELATED TENANTS? ☐ YES NUMBER OF TENANTS ☐

ARE THERE MULTIPLE UNITS IN ONE BUILDING:
A. AS BUILT ☐ YES # OF UNITS ☐

B. CONVERTED ☒ YES # OF UNITS 2

SIGNIFICANCE

REFERENCE NUMBER	A. HISTORIC NAME	B. COUNTY	C. ADDRESS
	EVANS, ROLLA B. , HOUSE	BOONE	UNIVERSITY 1507 COLUMBIA

HISTORIC RESIDENTS

University 1507

1941: Mrs Rolla Evans,

SOURCES OF INFORMATION

Columbia City Directory 1907. Quincy, Illinois: R.E.Hackman Publisher, 1907.

Columbia City Directory 1909. Quincy, Illinois: R.E.Hackman Publisher, 1909.

Columbia City Directory 1911-12. Quincy, Illinois: R.E.Hackman Publisher, 1912.

Columbia City Directory 1915. Quincy, Illinois: R.E.Hackman Publisher, 1915.

Columbia City Directory 1917. Quincy, Illinois: R.E.Hackman Publisher, 1917.

Columbia and Boone County Directory 1923. E.W. Stephens Publishing Co. 1923.

Columbia, Missouri City Directory1925-1926. Danville, Illinois: Heber page Directroy Company, 1926

Columbia, Missouri City Directory 1927. St. Louis, Mo: R.L. Polk & Co, 1927.

Columbia, Missouri City Directory 1930-31. Columbia, Mo.: James Directory co., 1931.

Directory of Columbia, Mo. and Boone County 1933. Columbia, Mo.: Herald-Statesman Publishing Co., 1933.

City Directory Columbia, Mo. and Boone County 1936. Quincy, Illinois: Artkraft Directory Publishers, Inc., 1936.

Polk's Columbia (Boone County, Mo.) City Directory 1940. Kansas City: R. L. Polk & Co., 1940.

Sanborn Map Columbia, Missouri.1925, # 23. New York: Sanborn Map Company, 1925.

Sanborn Map Columbia, Missouri.1931, # 39. New York: Sanborn Map Company, 1931.

BO-AS-003-125

REFERENCE NUMBER	A. HISTORIC NAME
93BO 0132	GHIO, AUGUSTUS, HOUSE
B. COUNTY	**C. OTHER NAME(S)**
BOONE	

D. ADDRESS	E. CITY	F. VICINITY	G. RESTRICTED	H. ACREAGE
UNIVERSITY 1508	COLUMBIA	☐ VICINITY		

I. SECTION	J. TOWNSHIP	K. RANGE	L. SPAINISH LAND GRANT	M. QUARTER SECTIONS	N. OWNERSHIP
					☒ PRIVATE ☐ LOCAL ☐ STATE ☐ FEDERAL ☐ MIX

O. AGENCY(S)

P. UTM ZONE	EASTING	NORTHING	USGS QUADRANGLE	Q. AREA(S) OF SIGNIFICANCE/CONTEXT(S)
1.			COLUMBIA	1. 030 ARCHITECTURE
2.				2. 280 SOCIAL HISTORY
3.				3. 070 community planning
4.				4.

R. SIGNIFICANT PERSON(s)	T. SIGNIFICANCE
1.	
2.	
3.	
S. SIGNIFICANT EVENT DATE(S)	
1.	
2.	☐ SEE CONTINUATION SHEET

MO 780-1257 (5-92)

MISSOURI DEPARTMENT OF NATURAL RESOURCES
HISTORIC PRESERVATION PROGRAM

P.O. BOX 176
JEFFERSSON CITY, MO 65102

2.A.ARCHITECT/BUILDER/DESIGNER/ENGINEER 1. AUGUSTUS GHIO	2.		3.	
2.B. ARCHITECTURAL STYLE 53 TUDOR REVIVAL			2.C. VERNACULAR TYPE	
2.D. CONSTRUCTION DATE CIRCA. 1930	2.E. ALTERATION DATE 1.	2.	3.	4. 5.
2.F. RECONSTRUCTION DATE	2.G. DATE MOVED	2.H. DESTRUCTION DATE	2.I. OWNER'S NAME & ADDRESS RAY HENG SUN 65201 COLUMBIA MO	
2.J. HISTORIC FUNCTION 1. 01 DOMESTIC	2.	3.	4.	5.
2.K. HISTORIC SUBFUNCTION 1. 01A SINGLE FAMILY	2.	3.	4.	5.
2.L. NO. OF ANCILLARY STRUCTURES 0	2.M. RESOURCE TYPE ☒ BUILDING ☐ SITE ☐ STRUCTURE ☐ OBJECT		2.N STORIES 1. 2	2. 3.
2.O. STRUCTURAL SYSTEM 1. CR CERAMIC BLOCK	2.P. EXTERIOR WALL MATERIALS 1. 30 BRICK	2.Q. OTHER MATERIALS 1. 20 WOOD	3. 40 stone	
2.	2.	2. 30 brick	4.	
2.R. ROOF SHAPES 1. GB GABLE	2.S. ROOF MATERIALS 1. 63 ASPHALT	2.T. ROOF FEATURES 1. DR DORMER /EYEBROW AND GABLE	4.	
2.	2.	2.	2.U. FOUNDATION MATERIALS 1.	
3.	3.	3	2.	
2.V. PORCHES 1. R1 RECESSED-1 STORY	2.	3.	2.W. PLAN IR IRREGULAR	
FURTHER DESCRIPTION		DESCRIPTION OF ENVIRONMENT AND OUTBUILDINGS		
SOURCES OF INFORMATION ☐ (SEE CONTINUATION SHEET)	PREPARED BY DEBBIE SHEALS	ORGANIZATION	DATE	

MISSOURI HISTORIC BUILDING INVENTORY FORM - CONTINUATION SHEET

REFERENCE NUMBER	A. HISTORIC NAME	B. COUNTY	C. ADDRESS
	GHIO, AUGUSTUS, HOUSE	BOONE	UNIVERSITY 1508 COLUMBIA

HISTORIC RESIDENTS

University 1508

1930: Augustus .Ghio, Manager
1933: Augustus .Ghio, Salesman
1936: Augustus Ghio, Salesman
1940: Raymond G Miller, Capt Us Army

SOURCES OF INFORMATION

Columbia City Directory 1907. Quincy, Illinois: R.E.Hackman Publisher, 1907.

Columbia City Directory 1909. Quincy, Illinois: R.E.Hackman Publisher, 1909.

Columbia City Directory 1911-12. Quincy, Illinois: R.E.Hackman Publisher, 1912.

Columbia City Directory 1915. Quincy, Illinois: R.E.Hackman Publisher, 1915.

Columbia City Directory 1917. Quincy, Illinois: R.E.Hackman Publisher, 1917.

Columbia and Boone County Directory 1923. E.W. Stephens Publishing Co. 1923

Columbia, Missouri City Directory1925-1926. Danville, Illinois: Heber page Directroy Company, 1926

Columbia, Missouri City Directory 1927. St. Louis, Mo: R.L. Polk & Co, 1927.

Columbia, Missouri City Directory 1930-31. Columbia, Mo.: James Directory co., 1931.

Directory of Columbia, Mo. and Boone County 1933. Columbia, Mo.: Herald-Statesman Publishing Co., 1933.

City Directory Columbia, Mo. and Boone County 1936. Quincy, Illinois: Artkraft Directory Publishers, Inc., 1936.

Polk's Columbia (Boone County, Mo.) City Directory 1940. Kansas City: R. L. Polk & Co., 1940.

Sanborn Map Columbia, Missouri,1925, # 23. New York: Sanborn Map Company, 1925.

Sanborn Map Columbia, Missouri,1931, # 39. New York: Sanborn Map Company, 1931.

MISSOURI HISTORIC BUILDING INVENTORY FORM - CONTINUATION SHEET

REFERENCE NUMBER	A. HISTORIC NAME	B. COUNTY	C. ADDRESS
	GHIO, AUGUSTUS, HOUSE	BOONE	University 1508 COLUMBIA

DESIGNED BY A. GHIO FOR HIMSELF

CURRENT CONDITION ☐ EXCELLENT ☒ GOOD ☐ FAIR ☐ POOR

DO ALTERATIONS AFFFECT INTEGRITY? ☐ YES ☒ NO ☐ POSSIBLY

PROPERTY IS : OWNER OCCUPIED ☐ YES
RENTED TO A FAMILY ☐ YES

RENTED TO MULTIPLE UNRELATED TENANTS? ☐ YES NUMBER OF TENANTS ☐

ARE THERE MULTIPLE UNITS IN ONE BUILDING:
A. AS BUILT ☐ YES # OF UNITS ☐

B. CONVERTED ☒ YES # OF UNITS 7

SIGNIFICANCE

1508

BO-A5-003-126

REFERENCE NUMBER	A. HISTORIC NAME
93BO 0133	BUSBY, JOS. , HOUSE
B. COUNTY	C. OTHER NAME(S)
BOONE	

D. ADDRESS	E. CITY	F. VICINITY	G. RESTRICTED	H. ACREAGE
UNIVERSITY 1509	COLUMBIA	☐ VICINITY		

I. SECTION	J. TOWNSHIP	K. RANGE	L. SPAINISH LAND GRANT	M. QUARTER SECTIONS	N. OWNERSHIP
					☒ PRIVATE ☐ LOCAL ☐ STATE ☐ FEDERAL ☐ MIX

O. AGENCY(S)

P. UTM ZONE	EASTING	NORTHING	USGS QUADRANGLE	Q. AREA(S) OF SIGNIFICANCE/CONTEXT(S)
1.			COLUMBIA	1. 030 ARCHITECTURE
2.				2. 280 SOCIAL HISTORY
3.				3. 070 community planning
4.				4.

R. SIGNIFICANT PERSON(s)	T. SIGNIFICANCE
1.	
2.	
3.	
S. SIGNIFICANT EVENT DATE(S)	
1.	
2.	☐ SEE CONTINUATION SHEET

MO 780-1257 (5-92)

MISSOURI DEPARTMENT OF NATURAL RESOURCES
HISTORIC PRESERVATION PROGRAM

P.O. BOX 176
JEFFERSSON CITY, MO 65102

2.A.ARCHITECT/BUILDER/DESIGNER/ENGINEER 1. 2. 3.			
2.B. ARCHITECTURAL STYLE 51 COLONIAL REVIVAL/GEORGIAN		2.C. VERNACULAR TYPE 53 4-FAMILY FLAT	
2.D. CONSTRUCTION DATE CIRCA. 1947	2.E. ALTERATION DATE 1. 2. 3. 4. 5.		
2.F. RECONSTRUCTION DATE	2.G. DATE MOVED	2.H. DESTRUCTION DATE	2.I. OWNER'S NAME & ADDRESS MARK M STEVENSON 65205 COLUMBIA MO
2.J. HISTORIC FUNCTION 1. 01 DOMESTIC 2. 3. 4. 5.			
2.K. HISTORIC SUBFUNCTION 1. 01B MULTIPLE DWELLING 2. 3. 4. 5.			
2.L. NO. OF ANCILLARY STRUCTURES 0	2.M. RESOURCE TYPE ☒ BUILDING ☐ SITE ☐ STRUCTURE ☐ OBJECT	2.N STORIES 1. 2 2. 3.	
2.O. STRUCTURAL SYSTEM 1. CR CERAMIC BLOCK	2.P. EXTERIOR WALL MATERIALS 1. 30 BRICK	2.Q. OTHER MATERIALS 1. 20 WOOD 3.	
2.	2.	2. 30 brick 4.	
2.R. ROOF SHAPES 1. GB GABLE	2.S. ROOF MATERIALS 1. 63 ASPHALT	2.T. ROOF FEATURES 1. 4.	
2. SD SHED	2.	2.	2.U. FOUNDATION MATERIALS 1. 65 CONCRETE
3.	3.	3	2.
2.V. PORCHES 1. CB CENTRAL BAY PO porico	2. DK DECK	3. SU SUN / 2 STORY	2.W. PLAN IR IRREGULAR
FURTHER DESCRIPTION		DESCRIPTION OF ENVIRONMENT AND OUTBUILDINGS	
SOURCES OF INFORMATION ☐ (SEE CONTINUATION SHEET)	PREPARED BY SCOTT MYERS	ORGANIZATION	DATE

MISSOURI HISTORIC BUILDING INVENTORY FORM - CONTINUATION SHEET

REFERENCE NUMBER	A. HISTORIC NAME	B. COUNTY	C. ADDRESS
	BUSBY, JOS., HOUSE	BOONE	UNIVERSITY 1509 COLUMBIA

HISTORIC RESIDENTS

University 1509

1947: Joseph Busby,

SOURCES OF INFORMATION

Columbia City Directory 1907. Quincy, Illinois: R.E.Hackman Publisher, 1907.

Columbia City Directory 1909. Quincy, Illinois: R.E.Hackman Publisher, 1909.

Columbia City Directory 1911-12. Quincy, Illinois: R.E.Hackman Publisher, 1912.

Columbia City Directory 1915. Quincy, Illinois: R.E.Hackman Publisher, 1915.

Columbia City Directory 1917. Quincy, Illinois: R.E.Hackman Publisher, 1917.

Columbia and Boone County Directory 1923. E.W. Stephens Publishing Co. 1923

Columbia, Missouri City Directory1925-1926. Danville, Illinois: Heber page Directroy Company, 1926

Columbia, Missouri City Directory 1927. St. Louis, Mo: R.L. Polk & Co, 1927.

Columbia, Missouri City Directory 1930-31. Columbia, Mo.: James Directory co., 1931.

Directory of Columbia, Mo. and Boone County 1933. Columbia, Mo.: Herald-Statesman Publishing Co., 1933.

City Directory Columbia, Mo. and Boone County 1936. Quincy, Illinois: Artkraft Directory Publishers, Inc., 1936.

Polk's Columbia (Boone County, Mo.) City Directory 1940. Kansas City: R. L. Polk & Co., 1940.

Sanborn Map Columbia, Missouri,1925, # 23. New York: Sanborn Map Company, 1925.

Sanborn Map Columbia, Missouri,1931, # 39. New York: Sanborn Map Company, 1931.

MISSOURI HISTORIC BUILDING INVENTORY FORM - CONTINUATION SHEET

REFERENCE NUMBER	A. HISTORIC NAME	B. COUNTY	C. ADDRESS
	BUSBY, JOS., HOUSE	BOONE	University 1509 COLUMBIA

FIRST AND SECOND STORY APTS. ARE VERY NICE
2 ARE 2 BEDROOM
2 ARE 2 BEDROOM
BASEMENT WAS DIVIDED AND RENTED AS ROOM

CURRENT CONDITION ☐ EXCELLENT ☒ GOOD ☐ FAIR ☐ POOR

DO ALTERATIONS AFFFECT INTEGRITY? ☐ YES ☒ NO ☐ POSSIBLY

PROPERTY IS : OWNER OCCUPIED ☐ YES
RENTED TO A FAMILY ☐ YES

RENTED TO MULTIPLE
UNRELATED TENANTS? ☐ YES NUMBER OF TENANTS ☐

ARE THERE MULTIPLE UNITS IN ONE BUILDING:
A. AS BUILT ☒ YES # OF UNITS 5

B. CONVERTED ☐ YES # OF UNITS ☐

SIGNIFICANCE



BO-AS-003-127

REFERENCE NUMBER	A. HISTORIC NAME
93BO 0134	HEYLE, ADDA, HOUSE
B. COUNTY	C. OTHER NAME(S)
BOONE	

D. ADDRESS	E. CITY	F. VICINITY	G. RESTRICTED	H. ACREAGE
UNIVERSITY 1600	COLUMBIA	☐ VICINITY		

I. SECTION	J. TOWNSHIP	K. RANGE	L. SPAINISH LAND GRANT	M. QUARTER SECTIONS	N. OWNERSHIP
					☒ PRIVATE ☐ LOCAL ☐ STATE ☐ FEDERAL ☐ MIX

O. AGENCY(S)

P. UTM ZONE	EASTING	NORTHING	USGS QUADRANGLE	Q. AREA(S) OF SIGNIFICANCE/CONTEXT(S)
1.			COLUMBIA	1. 030 ARCHITECTURE
2.				2. 280 SOCIAL HISTORY
3.				3. 070 community planning
4.				4.

R. SIGNIFICANT PERSON(s)
1.
2.
3.

S. SIGNIFICANT EVENT DATE(S)
1.
2.

T. SIGNIFICANCE

☐ SEE CONTINUATION SHEET

MO 780-1257 (5-92)

MISSOURI DEPARTMENT OF NATURAL RESOURCES
HISTORIC PRESERVATION PROGRAM

P.O. BOX 176
JEFFERSSON CITY, MO 65102

2.A. ARCHITECT/BUILDER/DESIGNER/ENGINEER 1.	2.	3.		
2.B. ARCHITECTURAL STYLE 51 COLONIAL REVIVAL/GEORGIAN			2.C. VERNACULAR TYPE	
2.D. CONSTRUCTION DATE CIRCA. 1930	2.E. ALTERATION DATE 1.	2.	3.	4. 5.
2.F. RECONSTRUCTION DATE	2.G. DATE MOVED	2.H. DESTRUCTION DATE	2.I. OWNER'S NAME & ADDRESS GERALDINE NING SUN 65203 COLUMBIA MO	
2.J. HISTORIC FUNCTION 1. 01 DOMESTIC	2.	3.	4.	5.
2.K. HISTORIC SUBFUNCTION 1. 01A SINGLE FAMILY	2.	3.	4.	5.
2.L. NO. OF ANCILLARY STRUCTURES 0	2.M. RESOURCE TYPE ☒ BUILDING ☐ SITE ☐ STRUCTURE ☐ OBJECT		2.N STORIES 1. 2	2. 3.
2.O. STRUCTURAL SYSTEM 1. CR CERAMIC BLOCK	2.P. EXTERIOR WALL MATERIALS 1. 30 BRICK	2.Q. OTHER MATERIALS 1. 20 WOOD	3.	
2.	2.	2. 61 STUCCO	4.	
2.R. ROOF SHAPES 1. GB GABLE	2.S. ROOF MATERIALS 1. 63 ASPHALT	2.T. ROOF FEATURES 1.	4.	
2.	2.	2.	2.U. FOUNDATION MATERIALS 1. 30 BRICK	
3.	3.	3	2.	
2.V. PORCHES 1. VE VERANDA/ SIDE	2. SI SIDE /ENTRY	3.	2.W. PLAN SQ SQUARE	
FURTHER DESCRIPTION		DESCRIPTION OF ENVIRONMENT AND OUTBUILDINGS		
SOURCES OF INFORMATION ☐ (SEE CONTINUATION SHEET)	PREPARED BY DEBBIE SHEALS	ORGANIZATION	DATE	

MISSOURI HISTORIC BUILDING INVENTORY FORM - CONTINUATION SHEET

REFERENCE NUMBER	A. HISTORIC NAME	B. COUNTY	C. ADDRESS
	HEYLE, ADDA, HOUSE	BOONE	University 1600 COLUMBIA

POORLY MAINTAINED BUT OTHERWISE INTACT
ENTRANCE ENTABLATURE WITH CORINTHIAN PILASTERS AND COLUMNS ARE PLASTER

CURRENT CONDITION ☐ EXCELLENT ☐ GOOD ☒ FAIR ☐ POOR

DO ALTERATIONS AFFFECT INTEGRITY? ☐ YES ☒ NO ☐ POSSIBLY

PROPERTY IS : OWNER OCCUPIED ☐ YES
RENTED TO A FAMILY ☐ YES

RENTED TO MULTIPLE UNRELATED TENANTS? ☒ YES NUMBER OF TENANTS 4+

ARE THERE MULTIPLE UNITS IN ONE BUILDING:
A. AS BUILT ☐ YES # OF UNITS
B. CONVERTED ☐ YES # OF UNITS

SIGNIFICANCE

MISSOURI HISTORIC BUILDING INVENTORY FORM - CONTINUATION SHEET

REFERENCE NUMBER	A. HISTORIC NAME	B. COUNTY	C. ADDRESS
	HEYLE, ADDA, HOUSE	BOONE	UNIVERSITY 1600 COLUMBIA

HISTORIC RESIDENTS

University 1600

1930: Mrs Adda Heyle, Widow
1933: Mrs Adda Heyle, Widow
1936: J B Powell,
1940: Charles E Lively, Mu Professor

SOURCES OF INFORMATION

Columbia City Directory 1907. Quincy, Illinois: R.E.Hackman Publisher, 1907.

Columbia City Directory 1909. Quincy, Illinois: R.E.Hackman Publisher, 1909.

Columbia City Directory 1911-12. Quincy, Illinois: R.E.Hackman Publisher, 1912.

Columbia City Directory 1915. Quincy, Illinois: R.E.Hackman Publisher, 1915.

Columbia City Directory 1917. Quincy, Illinois: R.E.Hackman Publisher, 1917.

Columbia and Boone County Directory 1923. E.W. Stephens Publishing Co. 1923.

Columbia, Missouri City Directory1925-1926. Danville, Illinois: Heber page Directroy Company, 1926

Columbia, Missouri City Directory 1927. St. Louis, Mo: R.L. Polk & Co, 1927.

Columbia, Missouri City Directory 1930-31. Columbia, Mo.: James Directory co., 1931.

Directory of Columbia, Mo. and Boone County 1933. Columbia, Mo.: Herald-Statesman Publishing Co., 1933.

City Directory Columbia, Mo. and Boone County 1936. Quincy, Illinois: Artkraft Directory Publishers, Inc., 1936.

Polk's Columbia (Boone County, Mo.) City Directory 1940. Kansas City: R. L. Polk & Co., 1940.

Sanborn Map Columbia, Missouri,1925, # 23. New York: Sanborn Map Company, 1925.

Sanborn Map Columbia, Missouri,1931, # 39. New York: Sanborn Map Company, 1931.


1600

BO-AS-CO3-128

REFERENCE NUMBER	A. HISTORIC NAME
93BO 0135	1601 University
B. COUNTY	C. OTHER NAME(S)
BOONE	

D. ADDRESS	E. CITY	F. VICINITY	G. RESTRICTED	H. ACREAGE
UNIVERSITY 1601	COLUMBIA	☐ VICINITY		

I. SECTION	J. TOWNSHIP	K. RANGE	L. SPAINISH LAND GRANT	M. QUARTER SECTIONS	N. OWNERSHIP
					☐ PRIVATE ☐ LOCAL ☐ STATE ☐ FEDERAL ☐ MIX

O. AGENCY(S)

P. UTM ZONE	EASTING	NORTHING	USGS QUADRANGLE	Q. AREA(S) OF SIGNIFICANCE/CONTEXT(S)
1.			COLUMBIA	1. 030 ARCHITECTURE
2.				2. 280 SOCIAL HISTORY
3.				3. 070 community planning
4.				4.

R. SIGNIFICANT PERSON(s)	T. SIGNIFICANCE
1.	
2.	
3.	
S. SIGNIFICANT EVENT DATE(S)	
1.	
2.	☐ SEE CONTINUATION SHEET

MO 780-1257 (5-92)

MISSOURI DEPARTMENT OF NATURAL RESOURCES
HISTORIC PRESERVATION PROGRAM

P.O. BOX 176
JEFFERSSON CITY, MO 65102

2.A.ARCHITECT/BUILDER/DESIGNER/ENGINEER 1. 2. 3.				
2.B. ARCHITECTURAL STYLE			2.C. VERNACULAR TYPE 00	
2.D. CONSTRUCTION DATE CIRCA. 1930	2.E. ALTERATION DATE 1. 2. 3. 4. 5.			
2.F. RECONSTRUCTION DATE	2.G. DATE MOVED	2.H. DESTRUCTION DATE	2.I. OWNER'S NAME & ADDRESS GLADYS B. RICHARDSON 65201 COLUMBIA MO	
2.J. HISTORIC FUNCTION 1. 2. 3. 4. 5.				
2.K. HISTORIC SUBFUNCTION 1. 01A SINGLE FAMILY 2. 01B MULTIPLE DWELLING 3. 4. 5.				
2.L. NO. OF ANCILLARY STRUCTURES	2.M. RESOURCE TYPE ☐ BUILDING ☐ SITE ☐ STRUCTURE ☐ OBJECT		2.N STORIES 1. 2 2. 3.	
2.O. STRUCTURAL SYSTEM 1. u15 underpinned	2.P. EXTERIOR WALL MATERIALS 1. 30 brick	2.Q. OTHER MATERIALS 1. 3.		
2.	2.	2. 4.		
2.R. ROOF SHAPES 1. G8 gable	2.S. ROOF MATERIALS 1. 63 asphalt	2.T. ROOF FEATURES 1. 4.		
2.	2.	2.	2.U. FOUNDATION MATERIALS 1.	
3.	3.	3	2.	
2.V. PORCHES 1. F4 full	2.	3.	2.W. PLAN R1 rectangle	
FURTHER DESCRIPTION		DESCRIPTION OF ENVIRONMENT AND OUTBUILDINGS		
SOURCES OF INFORMATION ☐ (SEE CONTINUATION SHEET)	PREPARED BY	ORGANIZATION	DATE	

MISSOURI HISTORIC BUILDING INVENTORY FORM - CONTINUATION SHEET

REFERENCE NUMBER	A. HISTORIC NAME	B. COUNTY	C. ADDRESS
	Hatton, Claudia, house	BOONE	University 1601 COLUMBIA

CURRENT CONDITION ☒ EXCELLENT ☐ GOOD ☐ FAIR ☐ POOR

DO ALTERATIONS AFFFECT INTEGRITY? ☐ YES ☒ NO ☐ POSSIBLY

PROPERTY IS : OWNER OCCUPIED ☒ YES

RENTED TO A FAMILY ☐ YES

RENTED TO MULTIPLE UNRELATED TENANTS? ☐ YES NUMBER OF TENANTS ☐

ARE THERE MULTIPLE UNITS IN ONE BUILDING:

A. AS BUILT ☒ YES # OF UNITS 2

B. CONVERTED ☐ YES # OF UNITS ☐

SIGNIFICANCE

MISSOURI HISTORIC BUILDING INVENTORY FORM - CONTINUATION SHEET

REFERENCE NUMBER	A. HISTORIC NAME	B. COUNTY	C. ADDRESS
	Hatton, Claudia, house	BOONE	UNIVERSITY 1601 COLUMBIA

HISTORIC RESIDENTS

University 1601

1930: Miss Claudia Hatton, Boarding House Operator
1933: Miss Claudia Hatton, Boarding House Operator
1936: Miss Claudia Hatton, Boarding House Operator
1936: Mrs James Schwabe, Nurse
1940: Miss Claudia Hatton, Boarding House Operator
1940: James W Schwabe, Art Instructor

SOURCES OF INFORMATION

Columbia City Directory 1907. Quincy, Illinois: R.E.Hackman Publisher, 1907.

Columbia City Directory 1909. Quincy, Illinois: R.E.Hackman Publisher, 1909.

Columbia City Directory 1911-12. Quincy, Illinois: R.E.Hackman Publisher, 1912.

Columbia City Directory 1915. Quincy, Illinois: R.E.Hackman Publisher, 1915.

Columbia City Directory 1917. Quincy, Illinois: R.E.Hackman Publisher, 1917.

Columbia and Boone County Directory 1923. E.W. Stephens Publishing Co. 1923.

Columbia, Missouri City Directory1925-1926. Danville, Illinois: Heber page Directroy Company, 1926

Columbia, Missouri City Directory 1927. St. Louis, Mo: R.L. Polk & Co, 1927.

Columbia, Missouri City Directory 1930-31. Columbia, Mo.: James Directory co., 1931.

Directory of Columbia, Mo. and Boone County 1933. Columbia, Mo.: Herald-Statesman Publishing Co., 1933.

City Directory Columbia, Mo. and Boone County 1936. Quincy, Illinois: Artkraft Directory Publishers, Inc., 1936.

Polk's Columbia (Boone County, Mo.) City Directory 1940. Kansas City: R. L. Polk & Co., 1940.

Sanborn Map Columbia, Missouri,1925, # 23. New York: Sanborn Map Company, 1925.

Sanborn Map Columbia, Missouri,1931, # 39. New York: Sanborn Map Company, 1931.

SPEED
LIMIT
20

BO-AS-003-129

REFERENCE NUMBER	A. HISTORIC NAME
93BO 0136	ASBURY, A.C., HOUSE
B. COUNTY	**C. OTHER NAME(S)**
BOONE	

D. ADDRESS	E. CITY	F. VICINITY	G. RESTRICTED	H. ACREAGE
WILLIAM 504	COLUMBIA	☐ VICINITY		

I. SECTION	J. TOWNSHIP	K. RANGE	L. SPAINISH LAND GRANT	M. QUARTER SECTIONS	N. OWNERSHIP
					☒ PRIVATE ☐ LOCAL ☐ STATE ☐ FEDERAL ☐ MIX

O. AGENCY(S)

P. UTM ZONE	EASTING	NORTHING	USGS QUADRANGLE	Q. AREA(S) OF SIGNIFICANCE/CONTEXT(S)
1.			COLUMBIA	1. 030 ARCHITECTURE
2.				2. 280 SOCIAL HISTORY
3.				3. 070 community planning
4.				4.

R. SIGNIFICANT PERSON(s)	T. SIGNIFICANCE
1.	
2.	
3.	
S. SIGNIFICANT EVENT DATE(S)	
1.	
2.	☐ SEE CONTINUATION SHEET

MO 780-1257 (5-92)

MISSOURI DEPARTMENT OF NATURAL RESOURCES
HISTORIC PRESERVATION PROGRAM

P.O. BOX 176
JEFFERSSON CITY, MO 65102

2.A. ARCHITECT/BUILDER/DESIGNER/ENGINEER 1.	2.		3.	
2.B. ARCHITECTURAL STYLE			2.C. VERNACULAR TYPE 01 AMERICAN FOURSQUARE	
2.D. CONSTRUCTION DATE CIRCA. 1912	2.E. ALTERATION DATE 1.	2.	3.	4. 5.
2.F. RECONSTRUCTION DATE	2.G. DATE MOVED	2.H. DESTRUCTION DATE	2.I. OWNER'S NAME & ADDRESS RAY H SUN 65101 JEFFERSON MO	
2.J. HISTORIC FUNCTION 1. 01 DOMESTIC	2.	3.	4.	5.
2.K. HISTORIC SUBFUNCTION 1. 01A SINGLE FAMILY	2.	3.	4.	5.
2.L. NO. OF ANCILLARY STRUCTURES 1	2.M. RESOURCE TYPE ☒ BUILDING ☐ SITE ☐ STRUCTURE ☐ OBJECT		2.N STORIES 1. 2 1/2	2. 3.
2.O. STRUCTURAL SYSTEM 1. ~~PR PLATFORM FRAME~~ WW wood, undetermined	2.P. EXTERIOR WALL MATERIALS 1. 21 WEATHER BOARD		2.Q. OTHER MATERIALS 1. 20 WOOD	3.
2.	2.		2.	4.
2.R. ROOF SHAPES 1. HP HIPPED	2.S. ROOF MATERIALS 1. 63 ASPHALT SHINGLES		2.T. ROOF FEATURES 1. DR HIPPED DORMER	4.
2.	2.		2.	2.U. FOUNDATION MATERIALS 1. 65 CONCRETE
3.	3.		3	2.
2.V. PORCHES 1. FU FULL	2.		3.	2.W. PLAN SQ SQUARE
FURTHER DESCRIPTION			DESCRIPTION OF ENVIRONMENT AND OUTBUILDINGS GARAGE / SHED @ REAR PROP. LINE	
SOURCES OF INFORMATION ☐ (SEE CONTINUATION SHEET)	PREPARED BY DEBBIE SHEALS		ORGANIZATION	DATE 6-93

MISSOURI HISTORIC BUILDING INVENTORY FORM - CONTINUATION SHEET

REFERENCE NUMBER	A. HISTORIC NAME	B. COUNTY	C. ADDRESS
	ASBURY, A.C., HOUSE	BOONE	William 504 COLUMBIA

POORLY KEPT

CURRENT CONDITION ☐ EXCELLENT ☒ GOOD ☒ FAIR ☐ POOR

DO ALTERATIONS AFFFECT INTEGRITY? ☐ YES ☒ NO ☒ POSSIBLY

INTERIOR SEVERELY ALTERED / DOORS FILLED IN ETC.

PROPERTY IS : OWNER OCCUPIED ☐ YES

RENTED TO A FAMILY ☐ YES

RENTED TO MULTIPLE UNRELATED TENANTS? ☐ YES NUMBER OF TENANTS ☐

ARE THERE MULTIPLE UNITS IN ONE BUILDING:

A. AS BUILT ☐ YES # OF UNITS ☐

B. CONVERTED ☒ YES # OF UNITS 2

SIGNIFICANCE

MISSOURI HISTORIC BUILDING INVENTORY FORM - CONTINUATION SHEET

REFERENCE NUMBER	A. HISTORIC NAME	B. COUNTY	C. ADDRESS
	ASBURY, A.C., HOUSE	BOONE	WILLIAM 504 COLUMBIA

HISTORIC RESIDENTS

William 504

1912: ,
1915: F X Mcconathy, Post Office
1917: Jake D Hawkins, Farmer
1923: A C Asbury, Insurance Agent
1926: A C Asbury, Insurance Agent
1930: A C Asbury, Insurance Agent
1933: A C Asbury, Insurance Agent
1936: C L Bucknum, Press Clipping Bureau
1936: C C Hatcher, Preacher
1936: Mary Hubbard,
1940: E Jere Deal, Mu Student

SOURCES OF INFORMATION

Columbia City Directory 1907. Quincy, Illinois: R.E.Hackman Publisher, 1907.

Columbia City Directory 1909. Quincy, Illinois: R.E.Hackman Publisher, 1909.

Columbia City Directory 1911-12. Quincy, Illinois: R.E.Hackman Publisher, 1912.

Columbia City Directory 1915. Quincy, Illinois: R.E.Hackman Publisher, 1915.

Columbia City Directory 1917. Quincy, Illinois: R.E.Hackman Publisher, 1917.

Columbia and Boone County Directory 1923. E.W. Stephens Publishing Co. 1923.

Columbia, Missouri City Directory1925-1926. Danville, Illinois: Heber page Directroy Company, 1926

Columbia, Missouri City Directory 1927. St. Louis, Mo: R.L. Polk & Co, 1927.

Columbia, Missouri City Directory 1930-31. Columbia, Mo.: James Directory co., 1931.

Directory of Columbia, Mo. and Boone County 1933. Columbia, Mo.: Herald-Statesman Publishing Co., 1933.

City Directory Columbia, Mo. and Boone County 1936. Quincy, Illinois: Artkraft Directory Publishers, Inc., 1936.

Polk's Columbia (Boone County, Mo.) City Directory 1940. Kansas City: R. L. Polk & Co., 1940.

Sanborn Map Columbia, Missouri,1925, # 23. New York: Sanborn Map Company, 1925.

Sanborn Map Columbia, Missouri,1931, # 39. New York: Sanborn Map Company, 1931.

BO-N-003-120

REFERENCE NUMBER	A. HISTORIC NAME
93BO 0137	ZIEGLER, ARTHUR C., HOUSE
B. COUNTY	C. OTHER NAME(S)
BOONE	

D. ADDRESS	E. CITY	F. VICINITY	G. RESTRICTED	H. ACREAGE
WILLIAM 506	COLUMBIA	☐ VICINITY		

I. SECTION	J. TOWNSHIP	K. RANGE	L. SPAINISH LAND GRANT	M. QUARTER SECTIONS	N. OWNERSHIP
					☒ PRIVATE ☐ LOCAL ☐ STATE ☐ FEDERAL ☐ MIX

O. AGENCY(S)

P. UTM ZONE	EASTING	NORTHING	USGS QUADRANGLE	Q. AREA(S) OF SIGNIFICANCE/CONTEXT(S)
1.			COLUMBIA	1. 030 ARCHITECTURE
2.				2. 280 SOCIAL HISTORY
3.				3. 070 community planning
4.				4.

R. SIGNIFICANT PERSON(s)
1.
2.
3.

S. SIGNIFICANT EVENT DATE(S)
1.
2.

T. SIGNIFICANCE

☐ SEE CONTINUATION SHEET

MO 780-1257 (5-92)

MISSOURI DEPARTMENT OF NATURAL RESOURCES
HISTORIC PRESERVATION PROGRAM

P.O. BOX 176
JEFFERSSON CITY, MO 65102

2.A.ARCHITECT/BUILDER/DESIGNER/ENGINEER 1. 2. 3.			
2.B. ARCHITECTURAL STYLE			2.C. VERNACULAR TYPE 22 BUNGALOW/BUNGALOID
2.D. CONSTRUCTION DATE CIRCA. 1917	2.E. ALTERATION DATE 1. 2. 3. 4. 5.		
2.F. RECONSTRUCTION DATE	2.G. DATE MOVED	2.H. DESTRUCTION DATE	2.I. OWNER'S NAME & ADDRESS VAN SHAO CHI HO 65201 COLUMBIA MO
2.J. HISTORIC FUNCTION 1. 01 DOMESTIC 2. 3. 4. 5.			
2.K. HISTORIC SUBFUNCTION 1. 01A SINGLE FAMILY 2. 3. 4. 5.			
2.L. NO. OF ANCILLARY STRUCTURES [1]	2.M. RESOURCE TYPE ☒ BUILDING ☐ SITE ☐ STRUCTURE ☐ OBJECT	2.N STORIES 1. [1] 2. [ ] 3. [ ]	
2.O. STRUCTURAL SYSTEM 1. LB LOAD BEARING BRICK	2.P. EXTERIOR WALL MATERIALS 1. 30 BRICK	2.Q. OTHER MATERIALS 1. 25 SHAKE SHINGLE 3.	
2.	2.	2. 20 WOOD 4.	
2.R. ROOF SHAPES 1. GB GABLE	2.S. ROOF MATERIALS 1. 63 ASPHALT SHINGLES	2.T. ROOF FEATURES 1. 4.	
2.	2.	2.	2.U. FOUNDATION MATERIALS 1. 65 CONCRETE
3.	3.	3	2. 61 STUCCO
2.V. PORCHES 1. ~~FU FULL SCREEN~~ED R1 Recessed	2.	3.	2.W. PLAN RC RECTANGLE
FURTHER DESCRIPTION SAME PLAN AS 508 S. WILLIAM		DESCRIPTION OF ENVIRONMENT AND OUTBUILDINGS 2 CAR GARAGE / PROBABLY MODERN / SHARED WITH 508	
SOURCES OF INFORMATION ☐ (SEE CONTINUATION SHEET)	PREPARED BY DEBBIE SHEALS	ORGANIZATION	DATE 6-28-93

MISSOURI HISTORIC BUILDING INVENTORY FORM - CONTINUATION SHEET

REFERENCE NUMBER	A. HISTORIC NAME	B. COUNTY	C. ADDRESS
	ZIEGLER, ARTHUR C., HOUSE	BOONE	William 506 COLUMBIA

OWNER LIVES NEXT DOOR (508)
SEVERAL FURNISHED ROOMS IN BASEMENT AND MAIN FLOOR

CURRENT CONDITION ☐ EXCELLENT ☒ GOOD ☐ FAIR ☐ POOR

DO ALTERATIONS AFFFECT INTEGRITY? ☐ YES ☐ NO ☒ POSSIBLY

PROPERTY IS : OWNER OCCUPIED ☐ YES
RENTED TO A FAMILY ☐ YES

RENTED TO MULTIPLE UNRELATED TENANTS? ☐ YES NUMBER OF TENANTS

ARE THERE MULTIPLE UNITS IN ONE BUILDING:
A. AS BUILT ☐ YES # OF UNITS

B. CONVERTED ☒ YES # OF UNITS 2

SIGNIFICANCE

MISSOURI HISTORIC BUILDING INVENTORY FORM - CONTINUATION SHEET

REFERENCE NUMBER	A. HISTORIC NAME	B. COUNTY	C. ADDRESS
	ZIEGLER, ARTHUR C., HOUSE	BOONE	WILLIAM 506 COLUMBIA

HISTORIC RESIDENTS

William 506

1917: Arthur C Ziegler, Musician
1923: J W Caudle, Newspaper
1926: M C Towner, Bible College Professor Religous Education
1928: C E Berkshire, Manager
1930: W F Stubblefield,
1933: J H Ralston, Manager Columbia Credit Bureau
1936: D F Morton,
1936: H W Olmstead, Cost Engineer
1940: Lloyd E Thomas, Mu Assistant Professor

SOURCES OF INFORMATION

Columbia City Directory 1907. Quincy, Illinois: R.E.Hackman Publisher, 1907.

Columbia City Directory 1909. Quincy, Illinois: R.E.Hackman Publisher, 1909.

Columbia City Directory 1911-12. Quincy, Illinois: R.E.Hackman Publisher, 1912.

Columbia City Directory 1915. Quincy, Illinois: R.E.Hackman Publisher, 1915.

Columbia City Directory 1917. Quincy, Illinois: R.E.Hackman Publisher, 1917.

Columbia and Boone County Directory 1923. E.W. Stephens Publishing Co. 1923.

Columbia, Missouri City Directory1925-1926. Danville, Illinois: Heber page Directroy Company, 1926

Columbia, Missouri City Directory 1927. St. Louis, Mo: R.L. Polk & Co, 1927.

Columbia, Missouri City Directory 1930-31. Columbia, Mo.: James Directory co., 1931.

Directory of Columbia, Mo. and Boone County 1933. Columbia, Mo.: Herald-Statesman Publishing Co., 1933.

City Directory Columbia, Mo. and Boone County 1936. Quincy, Illinois: Artkraft Directory Publishers, Inc., 1936.

Polk's Columbia (Boone County, Mo.) City Directory 1940. Kansas City: R. L. Polk & Co., 1940.

Sanborn Map Columbia, Missouri,1925, # 23. New York: Sanborn Map Company, 1925.

Sanborn Map Columbia, Missouri,1931, # 39. New York: Sanborn Map Company, 1931.


FOR RENT
443-0797
RAM

REFERENCE NUMBER	A. HISTORIC NAME
93BO 0138	BRANON, MENDEL, HOUSE
B. COUNTY: BOONE	C. OTHER NAME(S)

D. ADDRESS	E. CITY	F. VICINITY	G. RESTRICTED	H. ACREAGE
WILLIAM 508	COLUMBIA	☐ VICINITY		

I. SECTION	J. TOWNSHIP	K. RANGE	L. SPAINISH LAND GRANT	M. QUARTER SECTIONS	N. OWNERSHIP
					☒ PRIVATE ☐ LOCAL ☐ STATE ☐ FEDERAL ☐ MIX

O. AGENCY(S)

P. UTM ZONE	EASTING	NORTHING	USGS QUADRANGLE	Q. AREA(S) OF SIGNIFICANCE/CONTEXT(S)
1.			COLUMBIA	1. 030 ARCHITECTURE
2.				2. 280 SOCIAL HISTORY
3.				3. 070 community planning
4.				4.

R. SIGNIFICANT PERSON(s)
1.
2.
3.

S. SIGNIFICANT EVENT DATE(S)
1.
2.

T. SIGNIFICANCE

☐ SEE CONTINUATION SHEET

MO 780-1257 (5-92)

MISSOURI DEPARTMENT OF NATURAL RESOURCES
HISTORIC PRESERVATION PROGRAM

P.O. BOX 176
JEFFERSSON CITY, MO 65102

2.A.ARCHITECT/BUILDER/DESIGNER/ENGINEER 1. 2. 3.				
2.B. ARCHITECTURAL STYLE			2.C. VERNACULAR TYPE 22 BUNGALOW/BUNGALOID	
2.D. CONSTRUCTION DATE CIRCA. 1917	2.E. ALTERATION DATE 1. 2. 3. 4. 5.			
2.F. RECONSTRUCTION DATE	2.G. DATE MOVED	2.H. DESTRUCTION DATE	2.I. OWNER'S NAME & ADDRESS VAN SHAO CHI HO 65201 COLUMBIA MO	
2.J. HISTORIC FUNCTION 1. 01 DOMESTIC 2. 3. 4. 5.				
2.K. HISTORIC SUBFUNCTION 1. 01A SINGLE FAMILY 2. 3. 4. 5.				
2.L. NO. OF ANCILLARY STRUCTURES [1]	2.M. RESOURCE TYPE ☒ BUILDING ☐ SITE ☐ STRUCTURE ☐ OBJECT		2.N STORIES 1. [1] 2. [ ] 3. [ ]	
2.O. STRUCTURAL SYSTEM 1. LB LOAD BEARING BRICK	2.P. EXTERIOR WALL MATERIALS 1. 30 BRICK	2.Q. OTHER MATERIALS 1. 25 SHAKE SHINGLE	3. 30 brick	
2.	2.	2. 20 WOOD	4.	
2.R. ROOF SHAPES 1. GB GABLE	2.S. ROOF MATERIALS 1. 63 ASPHALT SHINGLES	2.T. ROOF FEATURES 1.	4.	
2.	2.	2.		2.U. FOUNDATION MATERIALS 1. 65 CONCRETE
3.	3.	3		2. 61 STUCCO
2.V. PORCHES 1. FU FULL SCREENED	2. DK REAR DECK	3.		2.W. PLAN RC RECTANGLE
FURTHER DESCRIPTION		DESCRIPTION OF ENVIRONMENT AND OUTBUILDINGS		
SOURCES OF INFORMATION ☐ (SEE CONTINUATION SHEET)	PREPARED BY DEBBIE SHEALS	ORGANIZATION		DATE 6-28-93

MISSOURI HISTORIC BUILDING INVENTORY FORM - CONTINUATION SHEET

REFERENCE NUMBER	A. HISTORIC NAME	B. COUNTY	C. ADDRESS
	BRANON, MENDEL, HOUSE	BOONE	William 508 COLUMBIA

CURRENT CONDITION ☐ EXCELLENT ☒ GOOD ☐ FAIR ☐ POOR

DO ALTERATIONS AFFFECT INTEGRITY? ☐ YES ☐ NO ☒ POSSIBLY

SCREENED PORCH AND NEW DOOR

PROPERTY IS : OWNER OCCUPIED ☒ YES

RENTED TO A FAMILY ☐ YES

RENTED TO MULTIPLE UNRELATED TENANTS? ☐ YES NUMBER OF TENANTS ☐

ARE THERE MULTIPLE UNITS IN ONE BUILDING:

A. AS BUILT ☐ YES # OF UNITS ☐

B. CONVERTED ☐ YES # OF UNITS ☐

SIGNIFICANCE

MISSOURI HISTORIC BUILDING INVENTORY FORM - CONTINUATION SHEET

REFERENCE NUMBER	A. HISTORIC NAME	B. COUNTY	C. ADDRESS
	BRANON, MENDEL, HOUSE	BOONE	WILLIAM 508 COLUMBIA

HISTORIC RESIDENTS

William 508

1917: Mendel Branon, Mu Instructor Geology
1923: Wm. H Sapp, Attorney
1926: Wm. H Sapp, Attorney
1928: Wm. H Sapp, Attorney
1930: ? ,
1933: ? ,
1936: Carl W Rexroad, Stephens Colege Professor
1940: C Edmund Marshall, Mu Associate Professor

SOURCES OF INFORMATION

Columbia City Directory 1907. Quincy, Illinois: R.E.Hackman Publisher, 1907.

Columbia City Directory 1909. Quincy, Illinois: R.E.Hackman Publisher, 1909.

Columbia City Directory 1911-12. Quincy, Illinois: R.E.Hackman Publisher, 1912.

Columbia City Directory 1915. Quincy, Illinois: R.E.Hackman Publisher, 1915.

Columbia City Directory 1917. Quincy, Illinois: R.E.Hackman Publisher, 1917.

Columbia and Boone County Directory 1923. E.W. Stephens Publishing Co. 1923.

Columbia, Missouri City Directory1925-1926. Danville, Illinois: Heber page Directroy Company, 1926

Columbia, Missouri City Directory 1927. St. Louis, Mo: R.L. Polk & Co, 1927.

Columbia, Missouri City Directory 1930-31. Columbia, Mo.: James Directory co., 1931.

Directory of Columbia, Mo. and Boone County 1933. Columbia, Mo.: Herald-Statesman Publishing Co., 1933.

City Directory Columbia, Mo. and Boone County 1936. Quincy, Illinois: Artkraft Directory Publishers, Inc., 1936.

Polk's Columbia (Boone County, Mo.) City Directory 1940. Kansas City: R. L. Polk & Co., 1940.

Sanborn Map Columbia, Missouri,1925, # 23. New York: Sanborn Map Company, 1925.

Sanborn Map Columbia, Missouri,1931, # 39. New York: Sanborn Map Company, 1931.

FOR RENT
43-0797

BO-15-CO-5-132

REFERENCE NUMBER	A. HISTORIC NAME
93BO 0139	CHAMBERS, CHARLES O., HOUSE
B. COUNTY: BOONE	C. OTHER NAME(S)

D. ADDRESS	E. CITY	F. VICINITY	G. RESTRICTED	H. ACREAGE
WILLIAM 510	COLUMBIA	☐ VICINITY		

I. SECTION	J. TOWNSHIP	K. RANGE	L. SPAINISH LAND GRANT	M. QUARTER SECTIONS	N. OWNERSHIP
					☒ PRIVATE ☐ LOCAL ☐ STATE ☐ FEDERAL ☐ MIX

O. AGENCY(S)

P. UTM ZONE	EASTING	NORTHING	USGS QUADRANGLE	Q. AREA(S) OF SIGNIFICANCE/CONTEXT(S)
1.			COLUMBIA	1. 030 ARCHITECTURE
2.				2. 280 SOCIAL HISTORY
3.				3. 070 community planning
4.				4.

R. SIGNIFICANT PERSON(s)
1.
2.
3.

S. SIGNIFICANT EVENT DATE(S)
1.
2.

T. SIGNIFICANCE

☐ SEE CONTINUATION SHEET

MO 780-1257 (5-92)

MISSOURI DEPARTMENT OF NATURAL RESOURCES
HISTORIC PRESERVATION PROGRAM

P.O. BOX 176
JEFFERSSON CITY, MO 65102

2.A. ARCHITECT/BUILDER/DESIGNER/ENGINEER 1. 2. 3.			
2.B. ARCHITECTURAL STYLE 51 COLONIAL REVIVAL/ DUTCH		2.C. VERNACULAR TYPE 18 GAMBREL FRONT	
2.D. CONSTRUCTION DATE CIRCA. 1912	2.E. ALTERATION DATE 1. MODERN REAR 1 STORY 2. 3. 4. 5.		
2.F. RECONSTRUCTION DATE	2.G. DATE MOVED	2.H. DESTRUCTION DATE	2.I. OWNER'S NAME & ADDRESS DOYLE & TRUDY TABER 65203 COLUMBIA MO
2.J. HISTORIC FUNCTION 1. 01 DOMESTIC 2. 3. 4. 5.			
2.K. HISTORIC SUBFUNCTION 1. 01A SINGLE FAMILY 2. 3. 4. 5.			
2.L. NO. OF ANCILLARY STRUCTURES 0	2.M. RESOURCE TYPE ☒ BUILDING ☐ SITE ☐ STRUCTURE ☐ OBJECT	2.N STORIES 1. 2 2. 1 3.	
2.O. STRUCTURAL SYSTEM 1. ~~PR PLATFORM FRAME~~ WW wood, undetermined	2.P. EXTERIOR WALL MATERIALS 1. 21 WEATHER BOARD	2.Q. OTHER MATERIALS 1. 25 shake shingles 3.	
2.	2.	2. 20 wood 4.	
2.R. ROOF SHAPES 1. GM GAMBREL	2.S. ROOF MATERIALS 1. 63 ASPHALT SHINGLES	2.T. ROOF FEATURES 1. DR DORMER 4.	
2. CM COMPLEX	2.	2.	2.U. FOUNDATION MATERIALS 1. 40 STONE
3.	3.	3	2. 65 CONCRETE
2.V. PORCHES 1. ~~TQ THREE QUA~~RTER FU Full	2. SI SIDE	3.	2.W. PLAN IR IRREGULAR
FURTHER DESCRIPTION I STORY WING APPEARS TO BE LATER ADDITION		DESCRIPTION OF ENVIRONMENT AND OUTBUILDINGS	
SOURCES OF INFORMATION ☐ (SEE CONTINUATION SHEET)	PREPARED BY DEBBIE SHEALS	ORGANIZATION	DATE 6-28-93

MISSOURI HISTORIC BUILDING INVENTORY FORM - CONTINUATION SHEET

REFERENCE NUMBER	A. HISTORIC NAME	B. COUNTY	C. ADDRESS
	CHAMBERS, CHARLES O., HOUSE	BOONE	William 510 COLUMBIA

CURRENT CONDITION ☒ EXCELLENT ☒ GOOD ☐ FAIR ☐ POOR

DO ALTERATIONS AFFFECT INTEGRITY? ☐ YES ☒ NO ☒ POSSIBLY

FRONT DOOR IS MODERN
ONE STORY REAR ADDITION MAY BE MODERN

PROPERTY IS : OWNER OCCUPIED ☐ YES
RENTED TO A FAMILY ☐ YES

RENTED TO MULTIPLE
UNRELATED TENANTS? ☒ YES NUMBER OF TENANTS 5

ARE THERE MULTIPLE UNITS IN ONE BUILDING:
A. AS BUILT ☐ YES # OF UNITS

B. CONVERTED ☐ YES # OF UNITS

SIGNIFICANCE

MISSOURI HISTORIC BUILDING INVENTORY FORM - CONTINUATION SHEET

REFERENCE NUMBER	A. HISTORIC NAME	B. COUNTY	C. ADDRESS
	CHAMBERS, CHARLES O., HOUSE	BOONE	WILLIAM 510 COLUMBIA

HISTORIC RESIDENTS

William 510

1912: Charles O Chambers, Farmer
1915: Charles O Chambers,
1917: Charles O Chambers,
1923: H H Loudenback, Columbia College Instructor
1926: H H Loudenback, Columbia College Instructor Director Of Conservatory
1928: Edw. L John, Clerk
1930: Wm H Sapp, Attorney
1933: Wm H Sapp, Attorney
1936: Wm H Sapp, Attorney
1940: Wm H Sapp, Attorney

SOURCES OF INFORMATION

Columbia City Directory 1907. Quincy, Illinois: R.E.Hackman Publisher, 1907.

Columbia City Directory 1909. Quincy, Illinois: R.E.Hackman Publisher, 1909.

Columbia City Directory 1911-12. Quincy, Illinois: R.E.Hackman Publisher, 1912.

Columbia City Directory 1915. Quincy, Illinois: R.E.Hackman Publisher, 1915.

Columbia City Directory 1917. Quincy, Illinois: R.E.Hackman Publisher, 1917.

Columbia and Boone County Directory 1923. E.W. Stephens Publishing Co. 1923.

Columbia, Missouri City Directory1925-1926. Danville, Illinois: Heber page Directroy Company, 1926

Columbia, Missouri City Directory 1927. St. Louis, Mo: R.L. Polk & Co, 1927.

Columbia, Missouri City Directory 1930-31. Columbia, Mo.: James Directory co., 1931.

Directory of Columbia, Mo. and Boone County 1933. Columbia, Mo.: Herald-Statesman Publishing Co., 1933.

City Directory Columbia, Mo. and Boone County 1936. Quincy, Illinois: Artkraft Directory Publishers, Inc., 1936.

Polk's Columbia (Boone County, Mo.) City Directory 1940. Kansas City: R. L. Polk & Co., 1940.

Sanborn Map Columbia, Missouri,1925, # 23. New York: Sanborn Map Company, 1925.

Sanborn Map Columbia, Missouri,1931, # 39. New York: Sanborn Map Company, 1931.

BO-AS-003-133

REFERENCE NUMBER	A. HISTORIC NAME
93BO 0140	WOLF, GEORGE, HOUSE
B. COUNTY	C. OTHER NAME(S)
BOONE	

D. ADDRESS	E. CITY	F. VICINITY	G. RESTRICTED	H. ACREAGE
WILLIAM 514	COLUMBIA	☐ VICINITY		

I. SECTION	J. TOWNSHIP	K. RANGE	L. SPAINISH LAND GRANT	M. QUARTER SECTIONS	N. OWNERSHIP
					☒ PRIVATE ☐ LOCAL ☐ STATE ☐ FEDERAL ☐ MIX

O. AGENCY(S)

P. UTM ZONE	EASTING	NORTHING	USGS QUADRANGLE	Q. AREA(S) OF SIGNIFICANCE/CONTEXT(S)
1.			COLUMBIA	1. 030 ARCHITECTURE
2.				2. 280 SOCIAL HISTORY
3.				3. 070 community planning
4.				4.

R. SIGNIFICANT PERSON(s)	T. SIGNIFICANCE
1.	
2.	
3.	
S. SIGNIFICANT EVENT DATE(S)	
1.	
2.	☐ SEE CONTINUATION SHEET

MO 780-1257 (5-92)

MISSOURI DEPARTMENT OF NATURAL RESOURCES
HISTORIC PRESERVATION PROGRAM

P.O. BOX 176
JEFFERSSON CITY, MO 65102

2.A.ARCHITECT/BUILDER/DESIGNER/ENGINEER 1.	2.		3.	
2.B. ARCHITECTURAL STYLE			2.C. VERNACULAR TYPE 01 AMERICAN FOURSQUARE	
2.D. CONSTRUCTION DATE CIRCA. 1915	2.E. ALTERATION DATE 1.	2.	3.	4. 5.
2.F. RECONSTRUCTION DATE	2.G. DATE MOVED	2.H. DESTRUCTION DATE	2.I. OWNER'S NAME & ADDRESS DUANE JOSEPH COOK 65202 COLUMBIA MO	
2.J. HISTORIC FUNCTION 1. 01 DOMESTIC	2.	3.	4.	5.
2.K. HISTORIC SUBFUNCTION 1. 01A SINGLE FAMILY	2.	3.	4.	5.
2.L. NO. OF ANCILLARY STRUCTURES 0	2.M. RESOURCE TYPE ☒ BUILDING ☐ SITE ☐ STRUCTURE ☐ OBJECT		2.N STORIES 1. 2 1/2	2. 3.
2.O. STRUCTURAL SYSTEM 1. ~~PR PLATFORM FRAME~~ WU wood, undetermined	2.P. EXTERIOR WALL MATERIALS 1. 30 BRICK		2.Q. OTHER MATERIALS 1. 20 WOOD	3. 21
2.	2. ~~21 WEATHER BOARD~~		2. 30 brick	4.
2.R. ROOF SHAPES 1. HP HIPPED	2.S. ROOF MATERIALS 1. 63 ASPHALT SHINGLES		2.T. ROOF FEATURES 1. DR HIPPED DORMER	4.
2.	2.		2.	2.U. FOUNDATION MATERIALS 1. 65 CONCRETE
3.	3.		3	2. 61 STUCCO
2.V. PORCHES 1. FU FULL FRONT / GLASSED IN	2. DK DECK / IN BACK		3. RS REAR STAIR	2.W. PLAN SQ SQUARE
FURTHER DESCRIPTION			DESCRIPTION OF ENVIRONMENT AND OUTBUILDINGS	
SOURCES OF INFORMATION ☐ (SEE CONTINUATION SHEET)	PREPARED BY DEBBIE SHEALS		ORGANIZATION	DATE 6-28--93

MISSOURI HISTORIC BUILDING INVENTORY FORM - CONTINUATION SHEET

REFERENCE NUMBER	A. HISTORIC NAME	B. COUNTY	C. ADDRESS
	WOLF, GEORGE, HOUSE	BOONE	William 514 COLUMBIA

CURRENT CONDITION ☐ EXCELLENT ☐ GOOD ☒ FAIR ☐ POOR

DO ALTERATIONS AFFFECT INTEGRITY? ☐ YES ☒ NO ☒ POSSIBLY

FRONT PORCH GLASSED IN BUT POSSIBLY ORIGINAL

PROPERTY IS : OWNER OCCUPIED ☐ YES

RENTED TO A FAMILY ☐ YES

RENTED TO MULTIPLE UNRELATED TENANTS? ☐ YES NUMBER OF TENANTS ☐

ARE THERE MULTIPLE UNITS IN ONE BUILDING:

A. AS BUILT ☐ YES # OF UNITS ☐

B. CONVERTED ☒ YES # OF UNITS 3

SIGNIFICANCE

MISSOURI HISTORIC BUILDING INVENTORY FORM - CONTINUATION SHEET

REFERENCE NUMBER	A. HISTORIC NAME	B. COUNTY	C. ADDRESS
	WOLF, GEORGE, HOUSE	BOONE	WILLIAM 514 COLUMBIA

HISTORIC RESIDENTS

William 514

1915: Vernia O Mccormack, Contractor
1917: J B Cannon, Post Office
1926: Geo X Wolf, Merchant
1928: Geo X Wolf, Merchant
1930: Geo X Wolf, Merchant
1933: Geo X Wolf, Merchant
1936: Geo X Wolf, Merchant
1940: Geo Wolf, Merchant

SOURCES OF INFORMATION

Columbia City Directory 1907. Quincy, Illinois: R.E.Hackman Publisher, 1907.

Columbia City Directory 1909. Quincy, Illinois: R.E.Hackman Publisher, 1909.

Columbia City Directory 1911-12. Quincy, Illinois: R.E.Hackman Publisher, 1912.

Columbia City Directory 1915. Quincy, Illinois: R.E.Hackman Publisher, 1915.

Columbia City Directory 1917. Quincy, Illinois: R.E.Hackman Publisher, 1917.

Columbia and Boone County Directory 1923. E.W. Stephens Publishing Co. 1923.

Columbia, Missouri City Directory1925-1926. Danville, Illinois: Heber page Directroy Company, 1926

Columbia, Missouri City Directory 1927. St. Louis, Mo: R.L. Polk & Co, 1927.

Columbia, Missouri City Directory 1930-31. Columbia, Mo.: James Directory co., 1931.

Directory of Columbia, Mo. and Boone County 1933. Columbia, Mo.: Herald-Statesman Publishing Co., 1933.

City Directory Columbia, Mo. and Boone County 1936. Quincy, Illinois: Artkraft Directory Publishers, Inc., 1936.

Polk's Columbia (Boone County, Mo.) City Directory 1940. Kansas City: R. L. Polk & Co., 1940.

Sanborn Map Columbia, Missouri,1925, # 23. New York: Sanborn Map Company, 1925.

Sanborn Map Columbia, Missouri,1931, # 39. New York: Sanborn Map Company, 1931.



BC 15-003 1341

REFERENCE NUMBER	A. HISTORIC NAME
93BD 0141	POTTS, HENRY, HOUSE
B. COUNTY	C. OTHER NAME(S)
BOONE	

D. ADDRESS	E. CITY	F. VICINITY	G. RESTRICTED	H. ACREAGE
WILLIAM 516	COLUMBIA	☐ VICINITY		

I. SECTION	J. TOWNSHIP	K. RANGE	L. SPAINISH LAND GRANT	M. QUARTER SECTIONS	N. OWNERSHIP
					☒ PRIVATE ☐ LOCAL ☐ STATE ☐ FEDERAL ☐ MIX

O. AGENCY(S)

P. UTM ZONE	EASTING	NORTHING	USGS QUADRANGLE	Q. AREA(S) OF SIGNIFICANCE/CONTEXT(S)
1.			COLUMBIA	1. 030 ARCHITECTURE
2.				2. 280 SOCIAL HISTORY
3.				3. 070 community planning
4.				4.

R. SIGNIFICANT PERSON(s)	T. SIGNIFICANCE
1.	
2.	
3.	
S. SIGNIFICANT EVENT DATE(S)	
1.	
2.	☐ SEE CONTINUATION SHEET

MO 780-1257 (5-92)

MISSOURI DEPARTMENT OF NATURAL RESOURCES
HISTORIC PRESERVATION PROGRAM

P.O. BOX 176
JEFFERSSON CITY, MO 65102

2.A.ARCHITECT/BUILDER/DESIGNER/ENGINEER 1. 2. 3.			
2.B. ARCHITECTURAL STYLE		2.C. VERNACULAR TYPE 01 AMERICAN FOURSQUARE	
2.D. CONSTRUCTION DATE CIRCA. 1915	2.E. ALTERATION DATE 1. MODERN APT 2000 ADDED TO BACK 2. 3. 4. 5.		
2.F. RECONSTRUCTION DATE	2.G. DATE MOVED	2.H. DESTRUCTION DATE	2.I. OWNER'S NAME & ADDRESS RICHARD D ROMEY 64068 PLEASANT MO
2.J. HISTORIC FUNCTION 1. 01 DOMESTIC 2. 3. 4. 5.			
2.K. HISTORIC SUBFUNCTION 1. 01A SINGLE FAMILY 2. 3. 4. 5.			
2.L. NO. OF ANCILLARY STRUCTURES 0	2.M. RESOURCE TYPE ☒ BUILDING ☐ SITE ☐ STRUCTURE ☐ OBJECT	2.N STORIES 1. 2 1/2 2. 3.	
2.O. STRUCTURAL SYSTEM 1. ~~PR PLATFORM FRAME~~ wu wood, undetermined	2.P. EXTERIOR WALL MATERIALS 1. 30 BRICK	2.Q. OTHER MATERIALS 1. 20 WOOD 3. 61 stucco	
2.	2.	2. 30 brick 4.	
2.R. ROOF SHAPES 1. HP HIPPED	2.S. ROOF MATERIALS 1. 63 ASPHALT SHINGLES	2.T. ROOF FEATURES 1. DR HIPPED DORMER 4.	
2.	2.	2. FINIALS	2.U. FOUNDATION MATERIALS 1. 65 CONCRETE
3.	3.	3	2. 61 STUCCO
2.V. PORCHES 1. FU FULL 2. 3.			2.W. PLAN SQ SQUARE
FURTHER DESCRIPTION		DESCRIPTION OF ENVIRONMENT AND OUTBUILDINGS	
SOURCES OF INFORMATION ☐ (SEE CONTINUATION SHEET)	PREPARED BY DEBBIE SHEALS	ORGANIZATION	DATE 6-28-93

MISSOURI HISTORIC BUILDING INVENTORY FORM - CONTINUATION SHEET

REFERENCE NUMBER	A. HISTORIC NAME	B. COUNTY	C. ADDRESS
	POTTS, HENRY, HOUSE	BOONE	WILLIAM 516 COLUMBIA

HISTORIC RESIDENTS

William 516

1915: Henry Potts, Clerk
1926: Henry Potts, Boone Co Coal
1928: Henry Potts, Boone Co Coal
1930: Henry Potts, Boone Co Coal
1933: Henry Potts, Boone Co Coal
1936: A C Asbury, Insurance Agent
1936: Henry Potts, Boone Co Coal
1940: Henry Potts, Boone Co Coal

SOURCES OF INFORMATION

Columbia City Directory 1907. Quincy, Illinois: R.E.Hackman Publisher, 1907.

Columbia City Directory 1909. Quincy, Illinois: R.E.Hackman Publisher, 1909.

Columbia City Directory 1911-12. Quincy, Illinois: R.E.Hackman Publisher, 1912.

Columbia City Directory 1915. Quincy, Illinois: R.E.Hackman Publisher, 1915.

Columbia City Directory 1917. Quincy, Illinois: R.E.Hackman Publisher, 1917.

Columbia and Boone County Directory 1923. E.W. Stephens Publishing Co. 1923.

Columbia, Missouri City Directory1925-1926. Danville, Illinois: Heber page Directroy Company, 1926

Columbia, Missouri City Directory 1927. St. Louis, Mo: R.L. Polk & Co, 1927.

Columbia, Missouri City Directory 1930-31. Columbia, Mo.: James Directory co., 1931.

Directory of Columbia, Mo. and Boone County 1933. Columbia, Mo.: Herald-Statesman Publishing Co., 1933.

City Directory Columbia, Mo. and Boone County 1936. Quincy, Illinois: Artkraft Directory Publishers, Inc., 1936.

Polk's Columbia (Boone County, Mo.) City Directory 1940. Kansas City: R. L. Polk & Co., 1940.

Sanborn Map Columbia, Missouri,1925, # 23. New York: Sanborn Map Company, 1925.

Sanborn Map Columbia, Missouri,1931, # 39. New York: Sanborn Map Company, 1931.

MISSOURI HISTORIC BUILDING INVENTORY FORM - CONTINUATION SHEET

REFERENCE NUMBER	A. HISTORIC NAME	B. COUNTY	C. ADDRESS
	POTTS, HENRY, HOUSE	BOONE	William 516 COLUMBIA

RETAINS OAK BENCH IN ENTRY
ORIENTAL FINIALS ON ROOF
PRESSED TIN FRONT ON PORCH GABLE AND DORMER WALLS
MODERN REAR ADDITION
3 UNITS -- 2 IN HOUSE, 1 IN REAR ADDITION

CURRENT CONDITION ☐ EXCELLENT ☐ GOOD ☒ FAIR ☐ POOR

DO ALTERATIONS AFFFECT INTEGRITY? ☐ YES ☒ NO ☐ POSSIBLY

PROPERTY IS : OWNER OCCUPIED ☐ YES
RENTED TO A FAMILY ☐ YES

RENTED TO MULTIPLE UNRELATED TENANTS? ☐ YES NUMBER OF TENANTS ☐

ARE THERE MULTIPLE UNITS IN ONE BUILDING:
A. AS BUILT ☐ YES # OF UNITS ☐

B. CONVERTED ☒ YES # OF UNITS 3

SIGNIFICANCE

BO-13 CO3-135

REFERENCE NUMBER	A. HISTORIC NAME
93BO 0142	COYNE, F.J., HOUSE
B. COUNTY	**C. OTHER NAME(S)**
BOONE	

D. ADDRESS	E. CITY	F. VICINITY	G. RESTRICTED	H. ACREAGE
WILLIAM 518	COLUMBIA	☐ VICINITY		

I. SECTION	J. TOWNSHIP	K. RANGE	L. SPAINISH LAND GRANT	M. QUARTER SECTIONS	N. OWNERSHIP
					☒ PRIVATE ☐ LOCAL ☐ STATE ☐ FEDERAL ☐ MIX

O. AGENCY(S)

P. UTM ZONE	EASTING	NORTHING	USGS QUADRANGLE	Q. AREA(S) OF SIGNIFICANCE/CONTEXT(S)
1.			COLUMBIA	1. 030 ARCHITECTURE
2.				2. 280 SOCIAL HISTORY
3.				3. 070 community planning
4.				4.

R. SIGNIFICANT PERSON(s)
1.
2.
3.

S. SIGNIFICANT EVENT DATE(S)
1.
2.

T. SIGNIFICANCE

☐ SEE CONTINUATION SHEET

MO 780-1257 (5-92)

MISSOURI DEPARTMENT OF NATURAL RESOURCES
HISTORIC PRESERVATION PROGRAM

P.O. BOX 176
JEFFERSSON CITY, MO 65102

2.A. ARCHITECT/BUILDER/DESIGNER/ENGINEER 1. 2. 3.			
2.B. ARCHITECTURAL STYLE ~~51 COLONIAL REVIVAL~~		2.C. VERNACULAR TYPE 01 AMERICAN FOURSQUARE	
2.D. CONSTRUCTION DATE CIRCA. 1915	2.E. ALTERATION DATE 1. MODERN SIDE ADDITION 0000 2. 3. 4. 5.		
2.F. RECONSTRUCTION DATE	2.G. DATE MOVED	2.H. DESTRUCTION DATE	2.I. OWNER'S NAME & ADDRESS MARK & MARIA MUELLER 65203 COLUMBIA MO
2.J. HISTORIC FUNCTION 1. 01 DOMESTIC 2. 3. 4. 5.			
2.K. HISTORIC SUBFUNCTION 1. 01A SINGLE FAMILY 2. 01B MULTIPLE DWELLING 3. 4. 5.			
2.L. NO. OF ANCILLARY STRUCTURES [0]	2.M. RESOURCE TYPE ☒ BUILDING ☐ SITE ☐ STRUCTURE ☐ OBJECT	2.N STORIES 1. [2 ~~1/2~~] 2. [1] 3. [1]	
2.O. STRUCTURAL SYSTEM 1. ~~PR PLATFORM FRAME~~ wd wood, undetermined	2.P. EXTERIOR WALL MATERIALS 1. 61 STUCCO	2.Q. OTHER MATERIALS 1. 20 WOOD 3.	
2.	2. 92 VINYL	2. 4.	
2.R. ROOF SHAPES 1. HP HIPPED	2.S. ROOF MATERIALS 1. 63 ASPHALT SHINGLES	2.T. ROOF FEATURES 1. DR HIPPED DORMER 4.	
2. SD shed	2.	2.	2.U. FOUNDATION MATERIALS 1. 40 STONE
3. Ft Flat	3.	3	2. 61 STUCCO
2.V. PORCHES 1. 2. 3.			2.W. PLAN SQ SQUARE WITH ELL
FURTHER DESCRIPTION		DESCRIPTION OF ENVIRONMENT AND OUTBUILDINGS	
SOURCES OF INFORMATION ☐ (SEE CONTINUATION SHEET)	PREPARED BY DEBBIE SHEALS	ORGANIZATION	DATE 6-28-93

MISSOURI HISTORIC BUILDING INVENTORY FORM - CONTINUATION SHEET

REFERENCE NUMBER	A. HISTORIC NAME	B. COUNTY	C. ADDRESS
	COYNE, F.J., HOUSE	BOONE	William 518 COLUMBIA

FINE BROKEN PEDIMENT W/DORIC PILASTERS AT ENTRY

CURRENT CONDITION ☐ EXCELLENT ☒ GOOD ☒ FAIR ☐ POOR

DO ALTERATIONS AFFFECT INTEGRITY? ☐ YES ☐ NO ☒ POSSIBLY

MODERN SIDE ADDITION, VINYL SIDING ON SIDES, DORMER WINDOW LOUVERED IN, POSSIBLE MODERN ELL

PROPERTY IS : OWNER OCCUPIED ☐ YES

RENTED TO A FAMILY ☐ YES

RENTED TO MULTIPLE UNRELATED TENANTS? ☒ YES NUMBER OF TENANTS ☐

ARE THERE MULTIPLE UNITS IN ONE BUILDING:

A. AS BUILT ☐ YES # OF UNITS ☐

B. CONVERTED ☐ YES # OF UNITS ☐

SIGNIFICANCE

REFERENCE NUMBER	A. HISTORIC NAME	B. COUNTY	C. ADDRESS
	COYNE, F.J., HOUSE	BOONE	WILLIAM 518 COLUMBIA

HISTORIC RESIDENTS

William 518

1915: F J Coyne, Optician
1917: ,
1923: P H Ross,
1926: Harriet Palmer, Mu Instructor Home Economics
1928: C W Tipton, Painter
1930: C W Tipton, Painter
1933: F B Mundwiller, Salesman
1936: H P Niedermeyer, Insurance Agent
1940: H P Niedermeyer, Insurance Agent

SOURCES OF INFORMATION

Columbia City Directory 1907. Quincy, Illinois: R.E.Hackman Publisher, 1907.

Columbia City Directory 1909. Quincy, Illinois: R.E.Hackman Publisher, 1909.

Columbia City Directory 1911-12. Quincy, Illinois: R.E.Hackman Publisher, 1912.

Columbia City Directory 1915. Quincy, Illinois: R.E.Hackman Publisher, 1915.

Columbia City Directory 1917. Quincy, Illinois: R.E.Hackman Publisher, 1917.

Columbia and Boone County Directory 1923. E.W. Stephens Publishing Co. 1923.

Columbia, Missouri City Directory1925-1926. Danville, Illinois: Heber page Directroy Company, 1926

Columbia, Missouri City Directory 1927. St. Louis, Mo: R.L. Polk & Co, 1927.

Columbia, Missouri City Directory 1930-31. Columbia, Mo.: James Directory co., 1931.

Directory of Columbia, Mo. and Boone County 1933. Columbia, Mo.: Herald-Statesman Publishing Co., 1933.

City Directory Columbia, Mo. and Boone County 1936. Quincy, Illinois: Artkraft Directory Publishers, Inc., 1936.

Polk's Columbia (Boone County, Mo.) City Directory 1940. Kansas City: R. L. Polk & Co., 1940.

Sanborn Map Columbia, Missouri,1925, # 23. New York: Sanborn Map Company, 1925.

Sanborn Map Columbia, Missouri,1931, # 39. New York: Sanborn Map Company, 1931.



BO-AS 003 136

REFERENCE NUMBER	A. HISTORIC NAME
93BO 0143	NIEDERMEYER, PIERCE, HOUSE
B. COUNTY: BOONE	C. OTHER NAME(S)

D. ADDRESS	E. CITY	F. VICINITY	G. RESTRICTED	H. ACREAGE
WILLIAM 522	COLUMBIA	☐ VICINITY		

I. SECTION	J. TOWNSHIP	K. RANGE	L. SPAINISH LAND GRANT	M. QUARTER SECTIONS	N. OWNERSHIP
					☒ PRIVATE ☐ LOCAL ☐ STATE ☐ FEDERAL ☐ MIX

O. AGENCY(S)

P. UTM ZONE	EASTING	NORTHING	USGS QUADRANGLE	Q. AREA(S) OF SIGNIFICANCE/CONTEXT(S)
1.			COLUMBIA	1. 030 ARCHITECTURE
2.				2. 280 SOCIAL HISTORY
3.				3. 070 community planning
4.				4.

R. SIGNIFICANT PERSON(s)
1.
2.
3.

S. SIGNIFICANT EVENT DATE(S)
1.
2.

T. SIGNIFICANCE

☐ SEE CONTINUATION SHEET

MO 780-1257 (5-92)

MISSOURI DEPARTMENT OF NATURAL RESOURCES
HISTORIC PRESERVATION PROGRAM

P.O. BOX 176
JEFFERSSON CITY, MO 65102

2.A.ARCHITECT/BUILDER/DESIGNER/ENGINEER 1. 2. 3.			
2.B. ARCHITECTURAL STYLE ~~51 COLONIAL REVIVAL/ DUTCH~~			2.C. VERNACULAR TYPE 02
2.D. CONSTRUCTION DATE CIRCA. 1923	2.E. ALTERATION DATE 1. 2. 3. 4. 5.		
2.F. RECONSTRUCTION DATE	2.G. DATE MOVED	2.H. DESTRUCTION DATE	2.I. OWNER'S NAME & ADDRESS JULIE R NOIE 65203 COLUMBIA MO
2.J. HISTORIC FUNCTION 1. 01 DOMESTIC 2. 3. 4. 5.			
2.K. HISTORIC SUBFUNCTION 1. 01A SINGLE FAMILY 2. 3. 4. 5.			
2.L. NO. OF ANCILLARY STRUCTURES 0	2.M. RESOURCE TYPE ☒ BUILDING ☐ SITE ☐ STRUCTURE ☐ OBJECT	2.N STORIES 1. 1 1/2 2. 3.	
2.O. STRUCTURAL SYSTEM 1. ~~PR PLATFORM FRAME~~ wall wood, undetermined.	2.P. EXTERIOR WALL MATERIALS 1. 30 BRICK	2.Q. OTHER MATERIALS 1. 20 WOOD 3. 61 STUCCO	
2.	2. 25 SHAKE SHINGLE	2. 92 VINYL SIDING 4. 63 asphalt	
2.R. ROOF SHAPES 1. GM GAMBREL	2.S. ROOF MATERIALS 1. 63 ASPHALT SHINGLES	2.T. ROOF FEATURES 1. DR SHED DORMER 4.	
2. SD SHED	2.	2.	2.U. FOUNDATION MATERIALS 1. 65 CONCRETE
3.	3.	3	2. 30 BRICK
2.V. PORCHES 1. FU FULL 2. 3.			2.W. PLAN RC RECTANGLE
FURTHER DESCRIPTION		DESCRIPTION OF ENVIRONMENT AND OUTBUILDINGS	
SOURCES OF INFORMATION ☐ (SEE CONTINUATION SHEET)	PREPARED BY DEBBIE SHEALS	ORGANIZATION	DATE 6-28-93

MISSOURI HISTORIC BUILDING INVENTORY FORM - CONTINUATION SHEET

REFERENCE NUMBER	A. HISTORIC NAME	B. COUNTY	C. ADDRESS
	NIEDERMEYER, PIERCE, HOUSE	BOONE	WILLIAM 522 COLUMBIA

HISTORIC RESIDENTS

William 522

1923: H P Niedermeyer, Insurance Agent
1926: University Girls House,
1928: J Franklin Ray,
1930: R B Deering, Draftsman
1933: J M Deering, Insurance Agent
1936: K Bopp, Mu Assistant Professor
1940: Haden H Bright, V-pres Boone Co Trust Company

SOURCES OF INFORMATION

Columbia City Directory 1907. Quincy, Illinois: R.E.Hackman Publisher, 1907.

Columbia City Directory 1909. Quincy, Illinois: R.E.Hackman Publisher, 1909.

Columbia City Directory 1911-12. Quincy, Illinois: R.E.Hackman Publisher, 1912.

Columbia City Directory 1915. Quincy, Illinois: R.E.Hackman Publisher, 1915.

Columbia City Directory 1917. Quincy, Illinois: R.E.Hackman Publisher, 1917.

Columbia and Boone County Directory 1923. E.W. Stephens Publishing Co. 1923.

Columbia, Missouri City Directory1925-1926. Danville, Illinois: Heber page Directroy Company, 1926

Columbia, Missouri City Directory 1927. St. Louis, Mo: R.L. Polk & Co, 1927.

Columbia, Missouri City Directory 1930-31. Columbia, Mo.: James Directory co., 1931.

Directory of Columbia, Mo. and Boone County 1933. Columbia, Mo.: Herald-Statesman Publishing Co., 1933.

City Directory Columbia, Mo. and Boone County 1936. Quincy, Illinois: Artkraft Directory Publishers, Inc., 1936.

Polk's Columbia (Boone County, Mo.) City Directory 1940. Kansas City: R. L. Polk & Co., 1940.

Sanborn Map Columbia, Missouri,1925, # 23. New York: Sanborn Map Company, 1925.

Sanborn Map Columbia, Missouri,1931, # 39. New York: Sanborn Map Company, 1931.

MISSOURI HISTORIC BUILDING INVENTORY FORM - CONTINUATION SHEET

REFERENCE NUMBER	A. HISTORIC NAME	B. COUNTY	C. ADDRESS
	NIEDERMEYER, PIERCE, HOUSE	BOONE	William 522 COLUMBIA

4-5 TENANTS IN 4 BR
BASEMENT APT. BARELY LIVABLE
BRICKS COULD BE HANDMADE
P. NIEDERMEYER (ORIG OWNER 1923) MOVED TO 518 WILLIAM AROUND 1930

CURRENT CONDITION ☐ EXCELLENT ☒ GOOD ☐ FAIR ☐ POOR

DO ALTERATIONS AFFFECT INTEGRITY? ☐ YES ☒ NO ☒ POSSIBLY
CENTER PORCH PILLARS ARE STUCCOED OVER

PROPERTY IS : OWNER OCCUPIED ☐ YES
RENTED TO A FAMILY ☐ YES

RENTED TO MULTIPLE UNRELATED TENANTS? ☒ YES NUMBER OF TENANTS 4

ARE THERE MULTIPLE UNITS IN ONE BUILDING:
A. AS BUILT ☐ YES # OF UNITS

B. CONVERTED ☐ YES # OF UNITS

SIGNIFICANCE

REFERENCE NUMBER	A. HISTORIC NAME
	600 William
B. COUNTY 019 BOONE	C. OTHER NAME(S)

D. ADDRESS	E. CITY	F. VICINITY	G. RESTRICTED	H. ACREAGE
WILLIAM 600	COLUMBIA	☐ VICINITY		

I. SECTION	J. TOWNSHIP	K. RANGE	L. SPAINISH LAND GRANT	M. QUARTER SECTIONS	N. OWNERSHIP
					☐ PRIVATE ☐ LOCAL ☐ STATE ☐ FEDERAL ☐ MIX

O. AGENCY(S)

P. UTM ZONE	EASTING	NORTHING	USGS QUADRANGLE	Q. AREA(S) OF SIGNIFICANCE/CONTEXT(S)
1.			COLUMBIA	1.
2.				2.
3.				3.
4.				4.

R. SIGNIFICANT PERSON(s)
1.
2.
3.

S. SIGNIFICANT EVENT DATE(S)
1.
2.

T. SIGNIFICANCE

☐ SEE CONTINUATION SHEET

MO 780-1257 (5-92)

MISSOURI DEPARTMENT OF NATURAL RESOURCES
HISTORIC PRESERVATION PROGRAM

P.O. BOX 176
JEFFERSSON CITY, MO 65102

2.A.ARCHITECT/BUILDER/DESIGNER/ENGINEER 1. 2. 3.				
2.B. ARCHITECTURAL STYLE			2.C. VERNACULAR TYPE	
2.D. CONSTRUCTION DATE CIRCA.	2.E. ALTERATION DATE 1. 2. 3. 4. 5.			
2.F. RECONSTRUCTION DATE	2.G. DATE MOVED	2.H. DESTRUCTION DATE	2.I. OWNER'S NAME & ADDRESS LEONARD E MCDONALD 65202 COLUMBIA MO	
2.J. HISTORIC FUNCTION 1. 2. 3. 4. 5.				
2.K. HISTORIC SUBFUNCTION 1. 2. 3. 4. 5.				
2.L. NO. OF ANCILLARY STRUCTURES ☐	2.M. RESOURCE TYPE ☐ BUILDING ☐ SITE ☐ STRUCTURE ☐ OBJECT		2.N STORIES 1. ☐ 2. ☐ 3. ☐	
2.O. STRUCTURAL SYSTEM 1.	2.P. EXTERIOR WALL MATERIALS 1.	2.Q. OTHER MATERIALS 1. 3.		
2.	2.	2. 4.		
2.R. ROOF SHAPES 1.	2.S. ROOF MATERIALS 1.	2.T. ROOF FEATURES 1. 4.		
2.	2.	2.	2.U. FOUNDATION MATERIALS 1.	
3.	3.	3	2.	
2.V. PORCHES 1. 2. 3.			2.W. PLAN	
FURTHER DESCRIPTION		DESCRIPTION OF ENVIRONMENT AND OUTBUILDINGS		
SOURCES OF INFORMATION ☐ (SEE CONTINUATION SHEET)	PREPARED BY	ORGANIZATION	DATE	

MISSOURI HISTORIC BUILDING INVENTORY FORM - CONTINUATION SHEET

REFERENCE NUMBER	A. HISTORIC NAME	B. COUNTY	C. ADDRESS
		019 BOONE	William 600 COLUMBIA

CURRENT CONDITION ☐ EXCELLENT ☒ GOOD ☐ FAIR ☐ POOR

DO ALTERATIONS AFFFECT INTEGRITY? ☐ YES ☒ NO ☐ POSSIBLY

PROPERTY IS : OWNER OCCUPIED ☐ YES

RENTED TO A FAMILY ☐ YES

RENTED TO MULTIPLE UNRELATED TENANTS? ☒ YES NUMBER OF TENANTS 3

ARE THERE MULTIPLE UNITS IN ONE BUILDING:

A. AS BUILT ☐ YES # OF UNITS

B. CONVERTED ☐ YES # OF UNITS

SIGNIFICANCE

non-contributing

REFERENCE NUMBER	A. HISTORIC NAME	B. COUNTY	C. ADDRESS
		019 BOONE	WILLIAM 600 COLUMBIA

HISTORIC RESIDENTS

William 600

SOURCES OF INFORMATION

Columbia City Directory 1907. Quincy, Illinois: R.E.Hackman Publisher, 1907.

Columbia City Directory 1909. Quincy, Illinois: R.E.Hackman Publisher, 1909.

Columbia City Directory 1911-12. Quincy, Illinois: R.E.Hackman Publisher, 1912.

Columbia City Directory 1915. Quincy, Illinois: R.E.Hackman Publisher, 1915.

Columbia City Directory 1917. Quincy, Illinois: R.E.Hackman Publisher, 1917.

Columbia and Boone County Directory 1923. E.W. Stephens Publishing Co. 1923.

Columbia, Missouri City Directory1925-1926. Danville, Illinois: Heber page Directroy Company, 1926

Columbia, Missouri City Directory 1927. St. Louis, Mo: R.L. Polk & Co, 1927.

Columbia, Missouri City Directory 1930-31. Columbia, Mo.: James Directory co., 1931.

Directory of Columbia, Mo. and Boone County 1933. Columbia, Mo.: Herald-Statesman Publishing Co., 1933.

City Directory Columbia, Mo. and Boone County 1936. Quincy, Illinois: Artkraft Directory Publishers, Inc., 1936.

Polk's Columbia (Boone County, Mo.) City Directory 1940. Kansas City: R. L. Polk & Co., 1940.

Sanborn Map Columbia, Missouri,1925, # 23. New York: Sanborn Map Company, 1925.

Sanborn Map Columbia, Missouri,1931, # 39. New York: Sanborn Map Company, 1931.



REFERENCE NUMBER	A. HISTORIC NAME
B. COUNTY 019 BOONE	C. OTHER NAME(S)

D. ADDRESS	E. CITY	F. VICINITY	G. RESTRICTED	H. ACREAGE
WILLIAM 602	COLUMBIA	☐ VICINITY		

I. SECTION	J. TOWNSHIP	K. RANGE	L. SPAINISH LAND GRANT	M. QUARTER SECTIONS	N. OWNERSHIP
					☐ PRIVATE ☐ LOCAL ☐ STATE ☐ FEDERAL ☐ MIX

O. AGENCY(S)

P. UTM ZONE	EASTING	NORTHING	USGS QUADRANGLE	Q. AREA(S) OF SIGNIFICANCE/CONTEXT(S)
1.			COLUMBIA	1.
2.				2.
3.				3.
4.				4.

R. SIGNIFICANT PERSON(s)	T. SIGNIFICANCE
1.	
2.	
3.	
S. SIGNIFICANT EVENT DATE(S) 1.	
2.	☐ SEE CONTINUATION SHEET

MO 780-1257 (5-92)

MISSOURI DEPARTMENT OF NATURAL RESOURCES
HISTORIC PRESERVATION PROGRAM

P.O. BOX 176
JEFFERSSON CITY, MO 65102

2.A.ARCHITECT/BUILDER/DESIGNER/ENGINEER				
1.	2.	3.		
2.B. ARCHITECTURAL STYLE			2.C. VERNACULAR TYPE	
2.D. CONSTRUCTION DATE CIRCA.	2.E. ALTERATION DATE 1.	2.	3.	4. 5.
2.F. RECONSTRUCTION DATE	2.G. DATE MOVED	2.H. DESTRUCTION DATE	2.I. OWNER'S NAME & ADDRESS RICK SCHENKER 65201 COLUMBIA MO	
2.J. HISTORIC FUNCTION 1.	2.	3.	4.	5.
2.K. HISTORIC SUBFUNCTION 1.	2.	3.	4.	5.
2.L. NO. OF ANCILLARY STRUCTURES ☐	2.M. RESOURCE TYPE ☐ BUILDING ☐ SITE ☐ STRUCTURE ☐ OBJECT		2.N STORIES 1. ☐ 2. ☐ 3. ☐	
2.O. STRUCTURAL SYSTEM 1.	2.P. EXTERIOR WALL MATERIALS 1.	2.Q. OTHER MATERIALS 1.	3.	
2.	2.	2.	4.	
2.R. ROOF SHAPES 1.	2.S. ROOF MATERIALS 1.	2.T. ROOF FEATURES 1.	4.	
2.	2.	2.	2.U. FOUNDATION MATERIALS 1.	
3.	3.	3	2.	
2.V. PORCHES 1.	2.	3.	2.W. PLAN	
FURTHER DESCRIPTION		DESCRIPTION OF ENVIRONMENT AND OUTBUILDINGS		
SOURCES OF INFORMATION ☐ (SEE CONTINUATION SHEET)	PREPARED BY	ORGANIZATION	DATE	

MISSOURI HISTORIC BUILDING INVENTORY FORM - CONTINUATION SHEET

REFERENCE NUMBER	A. HISTORIC NAME	B. COUNTY	C. ADDRESS
		019 BOONE	William 602 COLUMBIA

CURRENT CONDITION ☐ EXCELLENT ☒ GOOD ☐ FAIR ☐ POOR

DO ALTERATIONS AFFFECT INTEGRITY? ☐ YES ☒ NO ☐ POSSIBLY

PROPERTY IS : OWNER OCCUPIED ☒ YES

RENTED TO A FAMILY ☐ YES

RENTED TO MULTIPLE UNRELATED TENANTS? ☐ YES NUMBER OF TENANTS ☐

ARE THERE MULTIPLE UNITS IN ONE BUILDING:

A. AS BUILT ☐ YES # OF UNITS ☐

B. CONVERTED ☐ YES # OF UNITS ☐

SIGNIFICANCE

non-contributing

MISSOURI HISTORIC BUILDING INVENTORY FORM - CONTINUATION SHEET

REFERENCE NUMBER	A. HISTORIC NAME	B. COUNTY	C. ADDRESS
		019 BOONE	WILLIAM 602 COLUMBIA

HISTORIC RESIDENTS

William 602

SOURCES OF INFORMATION

Columbia City Directory 1907. Quincy, Illinois: R.E.Hackman Publisher, 1907.

Columbia City Directory 1909. Quincy, Illinois: R.E.Hackman Publisher, 1909.

Columbia City Directory 1911-12. Quincy, Illinois: R.E.Hackman Publisher, 1912.

Columbia City Directory 1915. Quincy, Illinois: R.E.Hackman Publisher, 1915.

Columbia City Directory 1917. Quincy, Illinois: R.E.Hackman Publisher, 1917.

Columbia and Boone County Directory 1923. E.W. Stephens Publishing Co. 1923.

Columbia, Missouri City Directory1925-1926. Danville, Illinois: Heber page Directroy Company, 1926

Columbia, Missouri City Directory 1927. St. Louis, Mo: R.L. Polk & Co, 1927.

Columbia, Missouri City Directory 1930-31. Columbia, Mo.: James Directory co., 1931.

Directory of Columbia, Mo. and Boone County 1933. Columbia, Mo.: Herald-Statesman Publishing Co., 1933.

City Directory Columbia, Mo. and Boone County 1936. Quincy, Illinois: Artkraft Directory Publishers, Inc., 1936.

Polk's Columbia (Boone County, Mo.) City Directory 1940. Kansas City: R. L. Polk & Co., 1940.

Sanborn Map Columbia, Missouri,1925, # 23. New York: Sanborn Map Company, 1925.

Sanborn Map Columbia, Missouri,1931, # 39. New York: Sanborn Map Company, 1931.


6022

REFERENCE NUMBER	A. HISTORIC NAME
93BO 0144	BRUTON, LILLIAN, HOUSE
B. COUNTY	C. OTHER NAME(S)
019 BOONE	SINCLAIR, VIRGINIA, HOUSE

D. ADDRESS	E. CITY	F. VICINITY	G. RESTRICTED	H. ACREAGE
WILLIAM 606	COLUMBIA	☐ VICINITY		

I. SECTION	J. TOWNSHIP	K. RANGE	L. SPAINISH LAND GRANT	M. QUARTER SECTIONS	N. OWNERSHIP
					☒ PRIVATE ☐ LOCAL ☐ STATE ☐ FEDERAL ☐ MIX

O. AGENCY(S)

P. UTM ZONE	EASTING	NORTHING	USGS QUADRANGLE	Q. AREA(S) OF SIGNIFICANCE/CONTEXT(S)
1.			COLUMBIA	1. 030 ARCHITECTURE
2.				2. 280 SOCIAL HISTORY
3.				3. 070 community planning
4.				4.

R. SIGNIFICANT PERSON(s)
1.
2.
3.

S. SIGNIFICANT EVENT DATE(S)
1.
2.

T. SIGNIFICANCE

☐ SEE CONTINUATION SHEET

MO 780-1257 (5-92)

MISSOURI DEPARTMENT OF NATURAL RESOURCES
HISTORIC PRESERVATION PROGRAM

P.O. BOX 176
JEFFERSSON CITY, MO 65102

2.A. ARCHITECT/BUILDER/DESIGNER/ENGINEER 1. 2. 3.			
2.B. ARCHITECTURAL STYLE ~~51 COLONIAL REVIVAL~~ / WILLIAMSBURG			2.C. VERNACULAR TYPE 49 undetermined
2.D. CONSTRUCTION DATE ~~CIRCA~~ 0 1940	2.E. ALTERATION DATE 1. 2. 3. 4. 5.		
2.F. RECONSTRUCTION DATE	2.G. DATE MOVED	2.H. DESTRUCTION DATE	2.I. OWNER'S NAME & ADDRESS VIRGINIA J SINCLAIR 65201 COLUMBIA MO
2.J. HISTORIC FUNCTION 1. 01 DOMESTIC 2. 3. 4. 5.			
2.K. HISTORIC SUBFUNCTION 1. 01A SINGLE FAMILY 2. 3. 4. 5.			
2.L. NO. OF ANCILLARY STRUCTURES 0	2.M. RESOURCE TYPE ☒ BUILDING ☐ SITE ☐ STRUCTURE ☐ OBJECT		2.N STORIES 1. 2. 3.
2.O. STRUCTURAL SYSTEM 1. ~~PR PLATFORM FRAME~~ wood, undetermined	2.P. EXTERIOR WALL MATERIALS 1. 30 BRICK	2.Q. OTHER MATERIALS 1. 20 WOOD 3.	
2.	2. STEEL SIDING	2. 4.	
2.R. ROOF SHAPES 1. GB GABLE	2.S. ROOF MATERIALS 1. 63 ASPHALT SHINGLES	2.T. ROOF FEATURES 1. DR GABLE DORMER 4.	
2.	2.	2.	2.U. FOUNDATION MATERIALS 1. 65 CONCRETE
3.	3.	3	2. 30 BRICK
2.V. PORCHES 1. CB CENTRAL BAY	2. REAR SECOND STORY	3. R1 RECESSED-1 STORY / SCREEN REAR	2.W. PLAN RC RECTANGLE
FURTHER DESCRIPTION		DESCRIPTION OF ENVIRONMENT AND OUTBUILDINGS LARGE LOT -150' DEEP (ORIG 3 LOTS FACING ROSS)	
SOURCES OF INFORMATION ☐ (SEE CONTINUATION SHEET)	PREPARED BY DEBBIE SHEALS	ORGANIZATION	DATE 9-23-93

MISSOURI HISTORIC BUILDING INVENTORY FORM - CONTINUATION SHEET

REFERENCE NUMBER	A. HISTORIC NAME	B. COUNTY	C. ADDRESS
	BRUTON, LILLIAN, HOUSE	019 BOONE	William 606 COLUMBIA

LILLIAN AND FRED BRUTON ORIGINAL OWNERS
BUILT IN 1940
HE WAS A RECRUITER FOR STEPHENS COLLEGE
MS. SINCLAIR IS SECOND AND CURRENT OWNER
MRS. BRUTON RENTED UPSTAIRS TO GRAD STUDENTS FOR YEARS HER HUSBAND DESIGNED THE HOUSE SO SHE'D BE ABLE TO
2 CAR GARAGE ATTACHED W/BREEZEWAY

CURRENT CONDITION ☒ EXCELLENT ☐ GOOD ☐ FAIR ☐ POOR

DO ALTERATIONS AFFFECT INTEGRITY? ☐ YES ☒ NO ☐ POSSIBLY

PROPERTY IS : OWNER OCCUPIED ☒ YES
RENTED TO A FAMILY ☐ YES

RENTED TO MULTIPLE UNRELATED TENANTS? ☐ YES NUMBER OF TENANTS ☐

ARE THERE MULTIPLE UNITS IN ONE BUILDING:
A. AS BUILT ☒ YES # OF UNITS 2

B. CONVERTED ☐ YES # OF UNITS ☐

SIGNIFICANCE

MISSOURI HISTORIC BUILDING INVENTORY FORM - CONTINUATION SHEET

REFERENCE NUMBER	A. HISTORIC NAME	B. COUNTY	C. ADDRESS
	BRUTON, LILLIAN, HOUSE	019 BOONE	WILLIAM 606 COLUMBIA

HISTORIC RESIDENTS

William 606

SOURCES OF INFORMATION

Columbia City Directory 1907. Quincy, Illinois: R.E.Hackman Publisher, 1907.

Columbia City Directory 1909. Quincy, Illinois: R.E.Hackman Publisher, 1909.

Columbia City Directory 1911-12. Quincy, Illinois: R.E.Hackman Publisher, 1912.

Columbia City Directory 1915. Quincy, Illinois: R.E.Hackman Publisher, 1915.

Columbia City Directory 1917. Quincy, Illinois: R.E.Hackman Publisher, 1917.

Columbia and Boone County Directory 1923. E.W. Stephens Publishing Co. 1923.

Columbia, Missouri City Directory1925-1926. Danville, Illinois: Heber page Directroy Company, 1926

Columbia, Missouri City Directory 1927. St. Louis, Mo: R.L. Polk & Co, 1927.

Columbia, Missouri City Directory 1930-31. Columbia, Mo.: James Directory co., 1931.

Directory of Columbia, Mo. and Boone County 1933. Columbia, Mo.: Herald-Statesman Publishing Co., 1933.

City Directory Columbia, Mo. and Boone County 1936. Quincy, Illinois: Artkraft Directory Publishers, Inc., 1936.

Polk's Columbia (Boone County, Mo.) City Directory 1940. Kansas City: R. L. Polk & Co., 1940.

Sanborn Map Columbia, Missouri,1925, # 23. New York: Sanborn Map Company, 1925.

Sanborn Map Columbia, Missouri,1931, # 39. New York: Sanborn Map Company, 1931.

606

BO-13-00-140

REFERENCE NUMBER	A. HISTORIC NAME
93BO 0145	SMITH, PEARL, HOUSE
B. COUNTY	**C. OTHER NAME(S)**
BOONE	RATHERT, HARVEY & MILLIE, HOUSE

D. ADDRESS	E. CITY	F. VICINITY	G. RESTRICTED	H. ACREAGE
WILSON 1308	COLUMBIA	☐ VICINITY		

I. SECTION	J. TOWNSHIP	K. RANGE	L. SPAINISH LAND GRANT	M. QUARTER SECTIONS	N. OWNERSHIP
					☒ PRIVATE ☐ LOCAL ☐ STATE ☐ FEDERAL ☐ MIX

O. AGENCY(S)

P. UTM ZONE	EASTING	NORTHING	USGS QUADRANGLE	Q. AREA(S) OF SIGNIFICANCE/CONTEXT(S)
1.			COLUMBIA	1. 030 ARCHITECTURE
2.				2. 280 SOCIAL HISTORY
3.				3. 070 community planning
4.				4.

R. SIGNIFICANT PERSON(s)
1.
2.
3.

S. SIGNIFICANT EVENT DATE(S)
1.
2.

T. SIGNIFICANCE

☐ SEE CONTINUATION SHEET

MO 780-1257 (5-92)

MISSOURI DEPARTMENT OF NATURAL RESOURCES
HISTORIC PRESERVATION PROGRAM

P.O. BOX 176
JEFFERSSON CITY, MO 65102

2.A.ARCHITECT/BUILDER/DESIGNER/ENGINEER 1. 2. 3.			
2.B. ARCHITECTURAL STYLE ~~65 BUNGALOW~~		2.C. VERNACULAR TYPE 22 BUNGALOW/BUNGALOID	
2.D. CONSTRUCTION DATE CIRCA. 1926	2.E. ALTERATION DATE 1. 2. 3. 4. 5.		
2.F. RECONSTRUCTION DATE	2.G. DATE MOVED	2.H. DESTRUCTION DATE	2.I. OWNER'S NAME & ADDRESS HARVEY & MILLI RATHERT 65201 COLUMBIA MO
2.J. HISTORIC FUNCTION 1. 01 DOMESTIC 2. 3. 4. 5.			
2.K. HISTORIC SUBFUNCTION 1. 01A SINGLE FAMILY 2. 3. 4. 5.			
2.L. NO. OF ANCILLARY STRUCTURES 1	2.M. RESOURCE TYPE ☒ BUILDING ☐ SITE ☐ STRUCTURE ☐ OBJECT	2.N STORIES 1. 1 1/2 2. 3.	
2.O. STRUCTURAL SYSTEM 1. CR CERAMIC BLOCK	2.P. EXTERIOR WALL MATERIALS 1. 30 BRICK	2.Q. OTHER MATERIALS 1. 20 WOOD 3.	
2.	2.	2. 30 brick 4.	
2.R. ROOF SHAPES 1. GB GABLE	2.S. ROOF MATERIALS 1. 63 ASPHALT SHINGLES	2.T. ROOF FEATURES 1. DR GABLE DORMER 4.	
2.	2.	2.	2.U. FOUNDATION MATERIALS 1. 65 CONCRETE
3.	3.	3	2. 61 STUCCO
2.V. PORCHES 1. FU FULL	2. MS MULTI-STORY REAR	3. REAR SCREEN	2.W. PLAN RC RECTANGLE
FURTHER DESCRIPTION		DESCRIPTION OF ENVIRONMENT AND OUTBUILDINGS	
SOURCES OF INFORMATION ☐ (SEE CONTINUATION SHEET)	PREPARED BY DEBBIE SHEALS	ORGANIZATION	DATE 9-28-93

MISSOURI HISTORIC BUILDING INVENTORY FORM - CONTINUATION SHEET

REFERENCE NUMBER	A. HISTORIC NAME	B. COUNTY	C. ADDRESS
	SMITH, PEARL, HOUSE	BOONE	WILSON 1308 COLUMBIA

HISTORIC RESIDENTS

Wilson 1308

1926: Pearle Smith, Mechanic
1928: Pearle Smith, Mechanic
1930: Pearle Smith, Mechanic
1933: John C Allton, Car Dealer
1936: John C Allton, Car Dealer
1940: John C Allton, Car Dealer

SOURCES OF INFORMATION

Columbia City Directory 1907. Quincy, Illinois: R.E.Hackman Publisher, 1907.

Columbia City Directory 1909. Quincy, Illinois: R.E.Hackman Publisher, 1909.

Columbia City Directory 1911-12. Quincy, Illinois: R.E.Hackman Publisher, 1912.

Columbia City Directory 1915. Quincy, Illinois: R.E.Hackman Publisher, 1915.

Columbia City Directory 1917. Quincy, Illinois: R.E.Hackman Publisher, 1917.

Columbia and Boone County Directory 1923. E.W. Stephens Publishing Co. 1923.

Columbia, Missouri City Directory1925-1926. Danville, Illinois: Heber page Directroy Company, 1926

Columbia, Missouri City Directory 1927. St. Louis, Mo: R.L. Polk & Co, 1927.

Columbia, Missouri City Directory 1930-31. Columbia, Mo.: James Directory co., 1931.

Directory of Columbia, Mo. and Boone County 1933. Columbia, Mo.: Herald-Statesman Publishing Co., 1933.

City Directory Columbia, Mo. and Boone County 1936. Quincy, Illinois: Artkraft Directory Publishers, Inc., 1936.

Polk's Columbia (Boone County, Mo.) City Directory 1940. Kansas City: R. L. Polk & Co., 1940.

Sanborn Map Columbia, Missouri.1925. # 23. New York: Sanborn Map Company, 1925.

Sanborn Map Columbia, Missouri.1931. # 39. New York: Sanborn Map Company, 1931.

MISSOURI HISTORIC BUILDING INVENTORY FORM - CONTINUATION SHEET

REFERENCE NUMBER	A. HISTORIC NAME	B. COUNTY	C. ADDRESS
	SMITH, PEARL, HOUSE	BOONE	Wilson 1308 COLUMBIA

CURRENT RES. HARRY RATHERT (OWNERS OF LEE STREET SHOP '68-'79)

CURRENT CONDITION ☒ EXCELLENT ☐ GOOD ☐ FAIR ☐ POOR

DO ALTERATIONS AFFFECT INTEGRITY? ☐ YES ☒ NO ☐ POSSIBLY

PROPERTY IS : OWNER OCCUPIED ☒ YES

RENTED TO A FAMILY ☐ YES

RENTED TO MULTIPLE UNRELATED TENANTS? ☐ YES NUMBER OF TENANTS ☐

ARE THERE MULTIPLE UNITS IN ONE BUILDING:

A. AS BUILT ☐ YES # OF UNITS ☐

B. CONVERTED ☐ YES # OF UNITS ☐

SIGNIFICANCE

BO-AS-003-141

REFERENCE NUMBER	A. HISTORIC NAME
93BO 0146	ELLIS, H.W., HOUSE
B. COUNTY	**C. OTHER NAME(S)**
BOONE	LEE STREET SHOP

D. ADDRESS	E. CITY	F. VICINITY	G. RESTRICTED	H. ACREAGE
WILSON 1312	COLUMBIA	☐ VICINITY		

I. SECTION	J. TOWNSHIP	K. RANGE	L. SPAINISH LAND GRANT	M. QUARTER SECTIONS	N. OWNERSHIP
					☒ PRIVATE ☐ LOCAL ☐ STATE ☐ FEDERAL ☐ MIX

O. AGENCY(S)

P. UTM ZONE	EASTING	NORTHING	USGS QUADRANGLE	Q. AREA(S) OF SIGNIFICANCE/CONTEXT(S)
1.			COLUMBIA	1. 030 ARCHITECTURE
2.				2. 280 SOCIAL HISTORY
3.				3. 070 community planning
4.				4.

R. SIGNIFICANT PERSON(s)
1.
2.
3.

S. SIGNIFICANT EVENT DATE(S)
1.
2.

T. SIGNIFICANCE

☐ SEE CONTINUATION SHEET

MO 780-1257 (5-92)

MISSOURI DEPARTMENT OF NATURAL RESOURCES
HISTORIC PRESERVATION PROGRAM

P.O. BOX 176
JEFFERSSON CITY, MO 65102

2.A.ARCHITECT/BUILDER/DESIGNER/ENGINEER 1. 2. 3.				
2.B. ARCHITECTURAL STYLE			2.C. VERNACULAR TYPE 49 RES. UNDETERMINED VERNACULAR AFFINITY	
2.D. CONSTRUCTION DATE CIRCA. 1923	2.E. ALTERATION DATE 1. 2. 3. 4. 5.			
2.F. RECONSTRUCTION DATE	2.G. DATE MOVED	2.H. DESTRUCTION DATE	2.I. OWNER'S NAME & ADDRESS LEE STREET SHOP 65201 COLUMBIA MO	
2.J. HISTORIC FUNCTION 1. 01 DOMESTIC 2. COMMERCE/TRADE 3. 4. 5.				
2.K. HISTORIC SUBFUNCTION 1. 01A SINGLE FAMILY 2. 01B MULTIPLE DWELLING 3. 02F DEPARTMENT STORE 4. 5.				
2.L. NO. OF ANCILLARY STRUCTURES 0	2.M. RESOURCE TYPE ☒ BUILDING ☐ SITE ☐ STRUCTURE ☐ OBJECT		2.N STORIES 1. 2 1/2 2. 3.	
2.O. STRUCTURAL SYSTEM 1. ~~PR PLATFORM FRAME~~ wu wood, undetermined	2.P. EXTERIOR WALL MATERIALS 1. 21 WEATHER BOARD	2.Q. OTHER MATERIALS 1. 20 WOOD 3.		
2.	2.	2. 4.		
2.R. ROOF SHAPES 1. GB GABLE	2.S. ROOF MATERIALS 1. 63 ASPHALT SHINGLES	2.T. ROOF FEATURES 1. DR GABLE DORMER 4.		
2.	2.	2. DR DORMER	2.U. FOUNDATION MATERIALS 1. 65 CONCRETE	
3.	3.	3	2.	
2.V. PORCHES 1. FU FULL FRONT HALF ENCLOSED 2. SI SIDE 3.			2.W. PLAN SQ SQUARE	
FURTHER DESCRIPTION		DESCRIPTION OF ENVIRONMENT AND OUTBUILDINGS		
SOURCES OF INFORMATION ☐ (SEE CONTINUATION SHEET)	PREPARED BY DEBBIE SHEALS	ORGANIZATION	DATE 9-28-93	

MISSOURI HISTORIC BUILDING INVENTORY FORM - CONTINUATION SHEET

REFERENCE NUMBER	A. HISTORIC NAME	B. COUNTY	C. ADDRESS
	ELLIS, H.W., HOUSE	BOONE	Wilson 1312 COLUMBIA

RECENTLY PAINTED AND NEW FOUNDATION
LEE STREET SHOP IN BASEMENT 603 LEE

CURRENT CONDITION ☒ EXCELLENT ☐ GOOD ☐ FAIR ☐ POOR

DO ALTERATIONS AFFFECT INTEGRITY? ☐ YES ☒ NO ☐ POSSIBLY

PROPERTY IS : OWNER OCCUPIED ☐ YES
RENTED TO A FAMILY ☐ YES

RENTED TO MULTIPLE
UNRELATED TENANTS? ☐ YES NUMBER OF TENANTS ☐

ARE THERE MULTIPLE UNITS IN ONE BUILDING:
A. AS BUILT ☐ YES # OF UNITS ☐

B. CONVERTED ☒ YES # OF UNITS 2

SIGNIFICANCE

REFERENCE NUMBER	A. HISTORIC NAME	B. COUNTY	C. ADDRESS
	ELLIS, H.W., HOUSE	BOONE	WILSON 1312 COLUMBIA

HISTORIC RESIDENTS

Wilson 1312

1923: H W Ells, Retired
1926: E S Haynes, Mu Professor Astronomy
1928: Mrs Jennie Dunn,
1930: Luke Shock, Laundry
1933: Rev Wc Pitney, Preacher
1936: Fredrick Gordon, Owner Gordon & Co Coal And Wood
1936: Rev Wc Pitney, Preacher
1940: Charles G Gilbert, Lee Street Shop

SOURCES OF INFORMATION

Columbia City Directory 1907. Quincy, Illinois: R.E.Hackman Publisher, 1907.

Columbia City Directory 1909. Quincy, Illinois: R.E.Hackman Publisher, 1909.

Columbia City Directory 1911-12. Quincy, Illinois: R.E.Hackman Publisher, 1912.

Columbia City Directory 1915. Quincy, Illinois: R.E.Hackman Publisher, 1915.

Columbia City Directory 1917. Quincy, Illinois: R.E.Hackman Publisher, 1917.

Columbia and Boone County Directory 1923. E.W. Stephens Publishing Co. 1923.

Columbia, Missouri City Directory1925-1926. Danville, Illinois: Heber page Directroy Company, 1926

Columbia, Missouri City Directory 1927. St. Louis, Mo: R.L. Polk & Co, 1927.

Columbia, Missouri City Directory 1930-31. Columbia, Mo.: James Directory co., 1931.

Directory of Columbia, Mo. and Boone County 1933. Columbia, Mo.: Herald-Statesman Publishing Co., 1933.

City Directory Columbia, Mo. and Boone County 1936. Quincy, Illinois: Artkraft Directory Publishers, Inc., 1936.

Polk's Columbia (Boone County, Mo.) City Directory 1940. Kansas City: R. L. Polk & Co., 1940.

Sanborn Map Columbia, Missouri,1925, # 23. New York: Sanborn Map Company, 1925.

Sanborn Map Columbia, Missouri,1931, # 39. New York: Sanborn Map Company, 1931.

BO-AS-003-142

REFERENCE NUMBER	A. HISTORIC NAME
93BD 0147	BRANHAM, W.S., HOUSE
B. COUNTY: BOONE	C. OTHER NAME(S)

D. ADDRESS	E. CITY	F. VICINITY	G. RESTRICTED	H. ACREAGE
WILSON 1313	COLUMBIA	☐ VICINITY		

I. SECTION	J. TOWNSHIP	K. RANGE	L. SPAINISH LAND GRANT	M. QUARTER SECTIONS	N. OWNERSHIP
					☒ PRIVATE ☐ LOCAL ☐ STATE ☐ FEDERAL ☐ MIX

O. AGENCY(S)

P. UTM ZONE	EASTING	NORTHING	USGS QUADRANGLE	Q. AREA(S) OF SIGNIFICANCE/CONTEXT(S)
1.			COLUMBIA	1. 030 ARCHITECTURE
2.				2. 280 SOCIAL HISTORY
3.				3. 070 community planning
4.				4.

R. SIGNIFICANT PERSON(s)
1.
2.
3.

S. SIGNIFICANT EVENT DATE(S)
1.
2.

T. SIGNIFICANCE

☐ SEE CONTINUATION SHEET

MO 780-1257 (5-92)

MISSOURI DEPARTMENT OF NATURAL RESOURCES
HISTORIC PRESERVATION PROGRAM

P.O. BOX 176
JEFFERSSON CITY, MO 65102

2.A. ARCHITECT/BUILDER/DESIGNER/ENGINEER 1. 2. 3.			
2.B. ARCHITECTURAL STYLE ~~51 COLONIAL REVIVAL~~			2.C. VERNACULAR TYPE 02
2.D. CONSTRUCTION DATE CIRCA. 1928	2.E. ALTERATION DATE 1. 2. 3. 4. 5.		
2.F. RECONSTRUCTION DATE	2.G. DATE MOVED	2.H. DESTRUCTION DATE	2.I. OWNER'S NAME & ADDRESS EPSILON MU CHAP HOUSE 63122 KIRKWOOD MO
2.J. HISTORIC FUNCTION 1. 01 DOMESTIC 2. 3. 4. 5.			
2.K. HISTORIC SUBFUNCTION 1. 01A SINGLE FAMILY 2. 3. 4. 5.			
2.L. NO. OF ANCILLARY STRUCTURES 1	2.M. RESOURCE TYPE ☒ BUILDING ☐ SITE ☐ STRUCTURE ☐ OBJECT		2.N STORIES 1. 1 1/2 2. 3.
2.O. STRUCTURAL SYSTEM 1. ~~PR PLATFORM FRAME~~ wu wood, undetermined	2.P. EXTERIOR WALL MATERIALS 1. 30 BRICK	2.Q. OTHER MATERIALS 1. 20 WOOD 3.	
2.	2. 21 WEATHER BOARD	2. 30 brick 4.	
2.R. ROOF SHAPES 1. GB GABLE	2.S. ROOF MATERIALS 1. 63 ASPHALT SHINGLES	2.T. ROOF FEATURES 1. DR SHED DORMER 4.	
2.	2.	2.	2.U. FOUNDATION MATERIALS 1. 65 CONCRETE
3.	3.	3	2.
2.V. PORCHES 1. R1 RECESSED-1 STORY	2. RS REAR STAIR	3.	2.W. PLAN RC RECTANGLE
FURTHER DESCRIPTION		DESCRIPTION OF ENVIRONMENT AND OUTBUILDINGS ORIGINAL HIPPED ROOF GARAGE	
SOURCES OF INFORMATION ☐ (SEE CONTINUATION SHEET)	PREPARED BY DEBBIE SHEALS	ORGANIZATION	DATE 7-93

REFERENCE NUMBER	A. HISTORIC NAME	B. COUNTY	C. ADDRESS
	BRANHAM, W.S., HOUSE	BOONE	WILSON 1313 COLUMBIA

HISTORIC RESIDENTS

Wilson 1313

1926: Warren S Branham, Merchant
1928: Warren S Branham, Merchant
1930: Warren S Branham, Merchant
1933: Maria Dorsey, Widow
1936: Maria Dorsey, Widow
1936: Miss Mary Mcafee,
1940: Edward R Dinwiddie,

SOURCES OF INFORMATION

Columbia City Directory 1907. Quincy, Illinois: R.E.Hackman Publisher, 1907.

Columbia City Directory 1909. Quincy, Illinois: R.E.Hackman Publisher, 1909.

Columbia City Directory 1911-12. Quincy, Illinois: R.E.Hackman Publisher, 1912.

Columbia City Directory 1915. Quincy, Illinois: R.E.Hackman Publisher, 1915.

Columbia City Directory 1917. Quincy, Illinois: R.E.Hackman Publisher, 1917.

Columbia and Boone County Directory 1923. E.W. Stephens Publishing Co. 1923.

Columbia, Missouri City Directory1925-1926. Danville, Illinois: Heber page Directroy Company, 1926

Columbia, Missouri City Directory 1927. St. Louis, Mo: R.L. Polk & Co, 1927.

Columbia, Missouri City Directory 1930-31. Columbia, Mo.: James Directory co., 1931.

Directory of Columbia, Mo. and Boone County 1933. Columbia, Mo.: Herald-Statesman Publishing Co., 1933.

City Directory Columbia, Mo. and Boone County 1936. Quincy, Illinois: Artkraft Directory Publishers, Inc., 1936.

Polk's Columbia (Boone County, Mo.) City Directory 1940. Kansas City: R. L. Polk & Co., 1940.

Sanborn Map Columbia, Missouri,1925, # 23. New York: Sanborn Map Company, 1925.

Sanborn Map Columbia, Missouri,1931, # 39. New York: Sanborn Map Company, 1931.

MISSOURI HISTORIC BUILDING INVENTORY FORM - CONTINUATION SHEET

REFERENCE NUMBER	A. HISTORIC NAME	B. COUNTY	C. ADDRESS
	BRANHAM, W.S., HOUSE	BOONE	Wilson 1313 COLUMBIA

IT IS IN PRETTY BAD SHAPE INSIDE
FILLED IN WALLS ETC

CURRENT CONDITION ☐ EXCELLENT ☐ GOOD ☒ FAIR ☐ POOR

DO ALTERATIONS AFFFECT INTEGRITY? ☐ YES ☐ NO ☒ POSSIBLY

THE INTERIOR IS IN BAD SHAPE
IT IS A PARTY HOUSE

PROPERTY IS : OWNER OCCUPIED ☐ YES
RENTED TO A FAMILY ☐ YES

RENTED TO MULTIPLE UNRELATED TENANTS? ☒ YES NUMBER OF TENANTS 4

ARE THERE MULTIPLE UNITS IN ONE BUILDING:
A. AS BUILT ☐ YES # OF UNITS

B. CONVERTED ☐ YES # OF UNITS

SIGNIFICANCE



BO-AS-003-143

REFERENCE NUMBER	A. HISTORIC NAME
93BO 0148	BACKUS, L.S., HOUSE
B. COUNTY	**C. OTHER NAME(S)**
BOONE	

D. ADDRESS	E. CITY	F. VICINITY	G. RESTRICTED	H. ACREAGE
WILSON 1315	COLUMBIA	☐ VICINITY		

I. SECTION	J. TOWNSHIP	K. RANGE	L. SPAINISH LAND GRANT	M. QUARTER SECTIONS	N. OWNERSHIP
					☒ PRIVATE ☐ LOCAL ☐ STATE ☐ FEDERAL ☐ MIX

O. AGENCY(S)

P. UTM ZONE	EASTING	NORTHING	USGS QUADRANGLE	Q. AREA(S) OF SIGNIFICANCE/CONTEXT(S)
1.			COLUMBIA	1. 030 ARCHITECTURE
2.				2. 280 SOCIAL HISTORY
3.				3. 070 community planning
4.				4.

R. SIGNIFICANT PERSON(s)	T. SIGNIFICANCE
1.	
2.	
3.	
S. SIGNIFICANT EVENT DATE(S)	
1.	
2.	☐ SEE CONTINUATION SHEET

MO 780-1257 (5-92)

MISSOURI DEPARTMENT OF NATURAL RESOURCES
HISTORIC PRESERVATION PROGRAM

P.O. BOX 176
JEFFERSSON CITY, MO 65102

2.A.ARCHITECT/BUILDER/DESIGNER/ENGINEER 1.	2.		3.		
2.B. ARCHITECTURAL STYLE				2.C. VERNACULAR TYPE 18 OPEN GABLE	
2.D. CONSTRUCTION DATE CIRCA. 1909	2.E. ALTERATION DATE 1.	2.	3.	4.	5.
2.F. RECONSTRUCTION DATE	2.G. DATE MOVED	2.H. DESTRUCTION DATE		2.I. OWNER'S NAME & ADDRESS EPSILON MU CHAP HOUSE 63122 KIRSVILLE MO	
2.J. HISTORIC FUNCTION 1. 01 DOMESTIC	2.	3.	4.	5.	
2.K. HISTORIC SUBFUNCTION 1. 01A SINGLE FAMILY	2.	3.	4.	5.	
2.L. NO. OF ANCILLARY STRUCTURES 1	2.M. RESOURCE TYPE ☒ BUILDING ☐ SITE ☐ STRUCTURE ☐ OBJECT		2.N STORIES 1. 1 1/2	2.	3.
2.O. STRUCTURAL SYSTEM 1. ~~PR PLATFORM FRAME~~ wu wood, undetermined	2.P. EXTERIOR WALL MATERIALS 1. 21 WEATHER BOARD		2.Q. OTHER MATERIALS 1.	3.	
2.	2.		2.	4.	
2.R. ROOF SHAPES 1. IG INTERSECTING GABLE	2.S. ROOF MATERIALS 1. 63 ASPHALT SHINGLES		2.T. ROOF FEATURES 1.	4.	
2.	2.		2.		2.U. FOUNDATION MATERIALS 1. 43 LIMESTONE
3.	3.		3		2.
2.V. PORCHES 1. ST STOOP Aw awning	2.		3.		2.W. PLAN SQ SQUARE
FURTHER DESCRIPTION ORIGINALLY HAD FULL FRONT PORCH (1931 SANBORN)			DESCRIPTION OF ENVIRONMENT AND OUTBUILDINGS		
SOURCES OF INFORMATION ☐ (SEE CONTINUATION SHEET)	PREPARED BY DEBBIE SHEALS		ORGANIZATION		DATE 7-93

MISSOURI HISTORIC BUILDING INVENTORY FORM - CONTINUATION SHEET

REFERENCE NUMBER	A. HISTORIC NAME	B. COUNTY	C. ADDRESS
	BACKUS, L.S., HOUSE	BOONE	Wilson 1315 COLUMBIA

NEEDS PAINT BUT IN GENERAL GOOD REPAIR

CURRENT CONDITION ☐ EXCELLENT ☒ GOOD ☒ FAIR ☐ POOR

DO ALTERATIONS AFFFECT INTEGRITY? ☐ YES ☒ NO ☐ POSSIBLY

PROPERTY IS : OWNER OCCUPIED ☐ YES

RENTED TO A FAMILY ☐ YES

RENTED TO MULTIPLE UNRELATED TENANTS? ☒ YES NUMBER OF TENANTS 3

ARE THERE MULTIPLE UNITS IN ONE BUILDING:

A. AS BUILT ☐ YES # OF UNITS

B. CONVERTED ☐ YES # OF UNITS

SIGNIFICANCE

MISSOURI HISTORIC BUILDING INVENTORY FORM - CONTINUATION SHEET

REFERENCE NUMBER	A. HISTORIC NAME	B. COUNTY	C. ADDRESS
	BACKUS, L.S., HOUSE	BOONE	WILSON 1315 COLUMBIA

HISTORIC RESIDENTS

Wilson 1315

1909: Lee S Backus, Mu Professor Vet. Science
1912: L S Backus, Mu Prof. Veterinarian Vet. Science
1915: Wm A Keene, Retired
1917: Mrs Mh Umstadt,
1923: Dr Os Crisler, Mu Supt. Hog Cholera Serum Lab
1926: Dr Os Crisler, Mu Supt. Hog Cholers Serum Farm
1928: Walter S Ritchie, Mu Assistant Professor Ag Chemistry
1930: Walter S Ritchie, Mu Assistant Professor Ag Chemistry
1933: Walter S Ritchie, Mu Assistant Professor Ag Chemistry
1940: Fred K Gordon, Fuel Delivery

SOURCES OF INFORMATION

Columbia City Directory 1907. Quincy, Illinois: R.E.Hackman Publisher, 1907.

Columbia City Directory 1909. Quincy, Illinois: R.E.Hackman Publisher, 1909.

Columbia City Directory 1911-12. Quincy, Illinois: R.E.Hackman Publisher, 1912.

Columbia City Directory 1915. Quincy, Illinois: R.E.Hackman Publisher, 1915.

Columbia City Directory 1917. Quincy, Illinois: R.E.Hackman Publisher, 1917.

Columbia and Boone County Directory 1923. E.W. Stephens Publishing Co. 1923.

Columbia, Missouri City Directory1925-1926. Danville, Illinois: Heber page Directroy Company, 1926

Columbia, Missouri City Directory 1927. St. Louis, Mo: R.L. Polk & Co, 1927.

Columbia, Missouri City Directory 1930-31. Columbia, Mo.: James Directory co., 1931.

Directory of Columbia, Mo. and Boone County 1933. Columbia, Mo.: Herald-Statesman Publishing Co., 1933.

City Directory Columbia, Mo. and Boone County 1936. Quincy, Illinois: Artkraft Directory Publishers, Inc., 1936.

Polk's Columbia (Boone County, Mo.) City Directory 1940. Kansas City: R. L. Polk & Co., 1940.

Sanborn Map Columbia, Missouri,1925, # 23. New York: Sanborn Map Company, 1925.

Sanborn Map Columbia, Missouri,1931, # 39. New York: Sanborn Map Company, 1931.



BO-A3-00[illegible]

REFERENCE NUMBER	A. HISTORIC NAME
93BO 0149	LARUE, HARRY A., HOUSE
B. COUNTY	**C. OTHER NAME(S)**
BOONE	

D. ADDRESS	E. CITY	F. VICINITY	G. RESTRICTED	H. ACREAGE
WILSON 1400	COLUMBIA	☐ VICINITY		

I. SECTION	J. TOWNSHIP	K. RANGE	L. SPAINISH LAND GRANT	M. QUARTER SECTIONS	N. OWNERSHIP
					☒ PRIVATE ☐ LOCAL ☐ STATE ☐ FEDERAL ☐ MIX

O. AGENCY(S)

P. UTM ZONE	EASTING	NORTHING	USGS QUADRANGLE	Q. AREA(S) OF SIGNIFICANCE/CONTEXT(S)
1.			COLUMBIA	1. 030 ARCHITECTURE
2.				2. 280 SOCIAL HISTORY
3.				3. 070 community planning
4.				4.

R. SIGNIFICANT PERSON(s)	T. SIGNIFICANCE
1.	
2.	
3.	
S. SIGNIFICANT EVENT DATE(S)	
1.	
2.	☐ SEE CONTINUATION SHEET

MO 780-1257 (5-92)

MISSOURI DEPARTMENT OF NATURAL RESOURCES
HISTORIC PRESERVATION PROGRAM

P.O. BOX 176
JEFFERSSON CITY, MO 65102

2.A.ARCHITECT/BUILDER/DESIGNER/ENGINEER 1. 2. 3.			
2.B. ARCHITECTURAL STYLE ~~51 COLONIAL REVIVAL~~			2.C. VERNACULAR TYPE 49 RES. UNDETERMINED VERNACULAR AFFINITY 02
2.D. CONSTRUCTION DATE CIRCA. 1924	2.E. ALTERATION DATE 1. 2. 3. 4. 5.		
2.F. RECONSTRUCTION DATE	2.G. DATE MOVED	2.H. DESTRUCTION DATE	2.I. OWNER'S NAME & ADDRESS DORIS M DE FELICE 65201 COLUMBIA MO
2.J. HISTORIC FUNCTION 1. 01 DOMESTIC 2. 3. 4. 5.			
2.K. HISTORIC SUBFUNCTION 1. 01A SINGLE FAMILY 2. 3. 4. 5.			
2.L. NO. OF ANCILLARY STRUCTURES 1	2.M. RESOURCE TYPE ☒ BUILDING ☐ SITE ☐ STRUCTURE ☐ OBJECT		2.N STORIES 1. 2 2. 3.
2.O. STRUCTURAL SYSTEM 1. ~~PR PLATFORM FRAME~~ wu wood, undetermined	2.P. EXTERIOR WALL MATERIALS 1. 30 BRICK	2.Q. OTHER MATERIALS 1. 20 WOOD 3.	
2.	2.	2. 4.	
2.R. ROOF SHAPES 1. GB GABLE	2.S. ROOF MATERIALS 1. 63 ASPHALT SHINGLES	2.T. ROOF FEATURES 1. 4.	
2.	2.	2.	2.U. FOUNDATION MATERIALS 1. 65 CONCRETE
3.	3.	3	2. 30 BRICK
2.V. PORCHES 1. CB CENTRAL BAY 2. REAR FRAME 3.			2.W. PLAN RC RECTANGLE WITH ELL
FURTHER DESCRIPTION		DESCRIPTION OF ENVIRONMENT AND OUTBUILDINGS	
SOURCES OF INFORMATION ☐ (SEE CONTINUATION SHEET)	PREPARED BY DEBBIE SHEALS	ORGANIZATION	DATE 9-28-93

MISSOURI HISTORIC BUILDING INVENTORY FORM - CONTINUATION SHEET

REFERENCE NUMBER	A. HISTORIC NAME	B. COUNTY	C. ADDRESS
	LARUE, HARRY A., HOUSE	BOONE	Wilson 1400 COLUMBIA

WROUGHT IRON TRIM LATER ADDITION
LOOKS LIKE IT WAS MULTI FROM THE BEGINNING
ON 1924 SANBORN BUT NO DIRECTORY LISTING

CURRENT CONDITION ☐ EXCELLENT ☒ GOOD ☐ FAIR ☐ POOR

DO ALTERATIONS AFFFECT INTEGRITY? ☐ YES ☒ NO ☐ POSSIBLY

PROPERTY IS : OWNER OCCUPIED ☐ YES
RENTED TO A FAMILY ☐ YES

RENTED TO MULTIPLE
UNRELATED TENANTS? ☐ YES NUMBER OF TENANTS ☐

ARE THERE MULTIPLE UNITS IN ONE BUILDING:
A. AS BUILT ☒ YES # OF UNITS 4

B. CONVERTED ☐ YES # OF UNITS ☐

SIGNIFICANCE

MISSOURI HISTORIC BUILDING INVENTORY FORM - CONTINUATION SHEET

REFERENCE NUMBER	A. HISTORIC NAME	B. COUNTY	C. ADDRESS
	LARUE, HARRY A., HOUSE	BOONE	WILSON 1400 COLUMBIA

HISTORIC RESIDENTS

Wilson 1400

1928: Harry A Larue, Mu Associate Professor Highway Engineering
1930: Harry A Larue, Mu Associate Professor Highway Engineering
1933: A M Howard, Salesman
1936: A M Howard, Salesman
1936: A G Spencer, Banker Boone Co Nat'l
1940: Robert B Baker, Accountant

SOURCES OF INFORMATION

Columbia City Directory 1907. Quincy, Illinois: R.E.Hackman Publisher, 1907.

Columbia City Directory 1909. Quincy, Illinois: R.E.Hackman Publisher, 1909.

Columbia City Directory 1911-12. Quincy, Illinois: R.E.Hackman Publisher, 1912.

Columbia City Directory 1915. Quincy, Illinois: R.E.Hackman Publisher, 1915.

Columbia City Directory 1917. Quincy, Illinois: R.E.Hackman Publisher, 1917.

Columbia and Boone County Directory 1923. E.W. Stephens Publishing Co. 1923.

Columbia, Missouri City Directory1925-1926. Danville, Illinois: Heber page Directroy Company, 1926

Columbia, Missouri City Directory 1927. St. Louis, Mo: R.L. Polk & Co, 1927.

Columbia, Missouri City Directory 1930-31. Columbia, Mo.: James Directory co., 1931.

Directory of Columbia, Mo. and Boone County 1933. Columbia, Mo.: Herald-Statesman Publishing Co., 1933.

City Directory Columbia, Mo. and Boone County 1936. Quincy, Illinois: Artkraft Directory Publishers, Inc., 1936.

Polk's Columbia (Boone County, Mo.) City Directory 1940. Kansas City: R. L. Polk & Co., 1940.

Sanborn Map Columbia, Missouri,1925, # 23. New York: Sanborn Map Company, 1925.

Sanborn Map Columbia, Missouri,1931, # 39. New York: Sanborn Map Company, 1931.

BO AD-002 1-5

REFERENCE NUMBER	A. HISTORIC NAME
93BO 0150	CLAUDIA HATTON BOARDING HOUSE
B. COUNTY	**C. OTHER NAME(S)**
BOONE	A R ADAMS BOARDING HOUSE

D. ADDRESS	E. CITY	F. VICINITY	G. RESTRICTED	H. ACREAGE
WILSON 1401	COLUMBIA	☐ VICINITY		

I. SECTION	J. TOWNSHIP	K. RANGE	L. SPAINISH LAND GRANT	M. QUARTER SECTIONS	N. OWNERSHIP
					☒ PRIVATE ☐ LOCAL ☐ STATE ☐ FEDERAL ☐ MIX

O. AGENCY(S)

P. UTM ZONE	EASTING	NORTHING	USGS QUADRANGLE	Q. AREA(S) OF SIGNIFICANCE/CONTEXT(S)
1.			COLUMBIA	1. 030 ARCHITECTURE
2.				2. 280 SOCIAL HISTORY
3.				3. 070 community planning
4.				4.

R. SIGNIFICANT PERSON(s)
1.
2.
3.

S. SIGNIFICANT EVENT DATE(S)
1.
2.

T. SIGNIFICANCE

☐ SEE CONTINUATION SHEET

MO 780-1257 (5-92)

MISSOURI DEPARTMENT OF NATURAL RESOURCES
HISTORIC PRESERVATION PROGRAM

P.O. BOX 176
JEFFERSSON CITY, MO 65102

2.A.ARCHITECT/BUILDER/DESIGNER/ENGINEER 1. 2. 3.			
2.B. ARCHITECTURAL STYLE			2.C. VERNACULAR TYPE 59 RES. MULTI - FAMILY UNDETERMINED VERNACULAR AFFINITY
2.D. CONSTRUCTION DATE CIRCA. 1910	2.E. ALTERATION DATE 1. 0000 2. 3. 4. 5.		
2.F. RECONSTRUCTION DATE	2.G. DATE MOVED	2.H. DESTRUCTION DATE	2.I. OWNER'S NAME & ADDRESS EPSILON MU CHAP HOUSE 63122 KIRKWOOD MO
2.J. HISTORIC FUNCTION 1. 01 DOMESTIC 2. 3. 4. 5.			
2.K. HISTORIC SUBFUNCTION 1. 01B MULTIPLE DWELLING 2. 3. 4. 5.			
2.L. NO. OF ANCILLARY STRUCTURES 1	2.M. RESOURCE TYPE ☒ BUILDING ☐ SITE ☐ STRUCTURE ☐ OBJECT	2.N STORIES 1. 2 1/2 2. 3.	
2.O. STRUCTURAL SYSTEM 1. ~~PR PLATFORM FRAME~~ WU WOOD, undetermined	2.P. EXTERIOR WALL MATERIALS 1. 92 VINYL	2.Q. OTHER MATERIALS 1. 20 WOOD 3.	
2.	2. 25 SHAKE SHINGLE	2. 4.	
2.R. ROOF SHAPES 1. GB GABLE	2.S. ROOF MATERIALS 1. 63 ASPHALT SHINGLES	2.T. ROOF FEATURES 1. DR SHED DORMER 4.	
2. IG INTERSECTING GABLE	2.	2.	2.U. FOUNDATION MATERIALS 1. 65 CONCRETE / BLOCK
3.	3.	3	2.
2.V. PORCHES 1. CB CENTRAL BAY PO Porch	2. MS MULTI-STORY SIDE	3.	2.W. PLAN SQ SQUARE
FURTHER DESCRIPTION BUILT AND OPERATED AS A BOARDING HOUSE IN 1936 HAD 3 SINGLES 2 DOUBLES 1 TRIPLE		DESCRIPTION OF ENVIRONMENT AND OUTBUILDINGS REAR APT IN SEPARATE BUILDING ALSO 1401	
SOURCES OF INFORMATION ☐ (SEE CONTINUATION SHEET)	PREPARED BY DEBBIE SHEALS	ORGANIZATION	DATE 8-93

MISSOURI HISTORIC BUILDING INVENTORY FORM - CONTINUATION SHEET

REFERENCE NUMBER	A. HISTORIC NAME	B. COUNTY	C. ADDRESS
	CLAUDIA HATTON BOARDING HOUSE	BOONE	Wilson 1401 COLUMBIA

RUN AS BOARDING HOUSE BY CLAUDIA HATTON CA. 1916- 1927
SOLD TO MRS. A R ADAMS RUN BY HER UNTIL CA.1940
1931 SANBORN SHOWS 2 DWELLINGS / GARAGES IN REAR

CURRENT CONDITION ☐ EXCELLENT ☐ GOOD ☒ FAIR ☐ POOR

DO ALTERATIONS AFFFECT INTEGRITY? ☐ YES ☐ NO ☒ POSSIBLY

NEW VINYL SIDING ON LOWER STORY. INTERIOR WOODWORK REMAINS BUT VERY CHOPPED UP, MODERN PORCH RAILS

PROPERTY IS : OWNER OCCUPIED ☐ YES
RENTED TO A FAMILY ☐ YES

RENTED TO MULTIPLE UNRELATED TENANTS? ☐ YES NUMBER OF TENANTS ☐

ARE THERE MULTIPLE UNITS IN ONE BUILDING:
A. AS BUILT ☒ YES # OF UNITS 6+

B. CONVERTED ☒ YES # OF UNITS 16

SIGNIFICANCE

MISSOURI HISTORIC BUILDING INVENTORY FORM - CONTINUATION SHEET

REFERENCE NUMBER	A. HISTORIC NAME	B. COUNTY	C. ADDRESS
	CLAUDIA HATTON BOARDING HOUSE	BOONE	WILSON 1401 COLUMBIA

HISTORIC RESIDENTS

Wilson 1401

1912: Henry O Severance, Mu Librarian
1915: Reuben E Lucas, Salesman
1917: Miss Claudia Hatton, Boarding House Operator
1923: Miss Claudia Hatton, Boarding House Operator
1926: Miss Claudia Hatton, Boarding House Operator
1928: A R Adams, Boarding House Operator
1930: A R Adams, Boarding House Operator
1933: A R Adams, Boarding House Operator
1936: A R Adams, Teacher
1936: Mrs Henry Cain,
1940: Alison A Chamberlain, Al's Shoe Hospital

SOURCES OF INFORMATION

Columbia City Directory 1907. Quincy, Illinois: R.E.Hackman Publisher, 1907.

Columbia City Directory 1909. Quincy, Illinois: R.E.Hackman Publisher, 1909.

Columbia City Directory 1911-12. Quincy, Illinois: R.E.Hackman Publisher, 1912.

Columbia City Directory 1915. Quincy, Illinois: R.E.Hackman Publisher, 1915.

Columbia City Directory 1917. Quincy, Illinois: R.E.Hackman Publisher, 1917.

Columbia and Boone County Directory 1923. E.W. Stephens Publishing Co. 1923.

Columbia, Missouri City Directory1925-1926. Danville, Illinois: Heber page Directroy Company, 1926

Columbia, Missouri City Directory 1927. St. Louis, Mo: R.L. Polk & Co, 1927.

Columbia, Missouri City Directory 1930-31. Columbia, Mo.: James Directory co., 1931.

Directory of Columbia, Mo. and Boone County 1933. Columbia, Mo.: Herald-Statesman Publishing Co., 1933.

City Directory Columbia, Mo. and Boone County 1936. Quincy, Illinois: Artkraft Directory Publishers, Inc., 1936.

Polk's Columbia (Boone County, Mo.) City Directory 1940. Kansas City: R. L. Polk & Co., 1940.

Sanborn Map Columbia, Missouri,1925, # 23. New York: Sanborn Map Company, 1925.

Sanborn Map Columbia, Missouri,1931, # 39. New York: Sanborn Map Company, 1931.



BO-AS-00?-196

REFERENCE NUMBER	A. HISTORIC NAME
93BO 0151	WILLIAMSON, DR. FRANK B., HOUSE
B. COUNTY: BOONE	C. OTHER NAME(S)

D. ADDRESS	E. CITY	F. VICINITY	G. RESTRICTED	H. ACREAGE
WILSON 1402	COLUMBIA	☐ VICINITY		

I. SECTION	J. TOWNSHIP	K. RANGE	L. SPAINISH LAND GRANT	M. QUARTER SECTIONS	N. OWNERSHIP
					☒ PRIVATE ☐ LOCAL ☐ STATE ☐ FEDERAL ☐ MIX

O. AGENCY(S)

P. UTM ZONE	EASTING	NORTHING	USGS QUADRANGLE	Q. AREA(S) OF SIGNIFICANCE/CONTEXT(S)
1.			COLUMBIA	1. 030 ARCHITECTURE
2.				2. 280 SOCIAL HISTORY
3.				3. 070 community planning
4.				4.

R. SIGNIFICANT PERSON(s)
1.
2.
3.

S. SIGNIFICANT EVENT DATE(S)
1.
2.

T. SIGNIFICANCE

☐ SEE CONTINUATION SHEET

MO 780-1257 (5-92)

MISSOURI DEPARTMENT OF NATURAL RESOURCES
HISTORIC PRESERVATION PROGRAM

P.O. BOX 176
JEFFERSSON CITY, MO 65102

2.A.ARCHITECT/BUILDER/DESIGNER/ENGINEER 1. 2. 3.			
2.B. ARCHITECTURAL STYLE		2.C. VERNACULAR TYPE 01 AMERICAN FOURSQUARE	
2.D. CONSTRUCTION DATE CIRCA. 1910	2.E. ALTERATION DATE 1. 0000 2. 3. 4. 5.		
2.F. RECONSTRUCTION DATE	2.G. DATE MOVED	2.H. DESTRUCTION DATE	2.I. OWNER'S NAME & ADDRESS MELCHIOR ZELENAK 65203 COLUMBIA MO
2.J. HISTORIC FUNCTION 1. 01 DOMESTIC 2. 3. 4. 5.			
2.K. HISTORIC SUBFUNCTION 1. 01A SINGLE FAMILY 2. 01B MULTIPLE DWELLING 3. 4. 5.			
2.L. NO. OF ANCILLARY STRUCTURES 1	2.M. RESOURCE TYPE ☒ BUILDING ☐ SITE ☐ STRUCTURE ☐ OBJECT	2.N STORIES 1. 2 1/2 2. 3.	
2.O. STRUCTURAL SYSTEM 1. ~~PR PLATFORM FRAME~~ wk wood undetermined	2.P. EXTERIOR WALL MATERIALS 1. 92 VINYL	2.Q. OTHER MATERIALS 1. 20 WOOD 3.	
2.	2.	2. 30 BRICK 4.	
2.R. ROOF SHAPES 1. HP HIPPED	2.S. ROOF MATERIALS 1. 63 ASPHALT SHINGLES	2.T. ROOF FEATURES 1. DR HIPPED DORMER 4.	
2.	2.	2.	2.U. FOUNDATION MATERIALS 1. 43 LIMESTONE
3.	3.	3	2.
2.V. PORCHES 1. WA WRAP-AROUND 2. SI SIDE 3. REAR			2.W. PLAN SQ SQUARE
FURTHER DESCRIPTION		DESCRIPTION OF ENVIRONMENT AND OUTBUILDINGS	
SOURCES OF INFORMATION ☐ (SEE CONTINUATION SHEET)	PREPARED BY DEBBIE SHEALS	ORGANIZATION	DATE 9-28-93

MISSOURI HISTORIC BUILDING INVENTORY FORM - CONTINUATION SHEET

REFERENCE NUMBER	A. HISTORIC NAME	B. COUNTY	C. ADDRESS
	WILLIAMSON, DR. FRANK B., HOUSE	BOONE	Wilson 1402 COLUMBIA

FIRST OWNER FANNIE EVERSOLE
OWNED BY F.B. WILLIAMSON 1925-40

CURRENT CONDITION ☐ EXCELLENT ☒ GOOD ☐ FAIR ☐ POOR

DO ALTERATIONS AFFFECT INTEGRITY? ☐ YES ☐ NO ☒ POSSIBLY

NEW VINYL SIDING, NEW PORCH OVER BASEMENT APT ENTRY

PROPERTY IS : OWNER OCCUPIED ☐ YES
RENTED TO A FAMILY ☐ YES

RENTED TO MULTIPLE UNRELATED TENANTS? ☐ YES NUMBER OF TENANTS ☐

ARE THERE MULTIPLE UNITS IN ONE BUILDING:
A. AS BUILT ☐ YES # OF UNITS ☐

B. CONVERTED ☒ YES # OF UNITS 5

SIGNIFICANCE

REFERENCE NUMBER	A. HISTORIC NAME	B. COUNTY	C. ADDRESS
	WILLIAMSON, DR. FRANK B., HOUSE	BOONE	WILSON 1402 COLUMBIA

HISTORIC RESIDENTS

Wilson 1402

1912: Mrs Fannie Eversole, Widow
1915: Hillier Mcmlure Burrows, Mu Instructor English
1917: Geo J Schnile, Tailor
1923: C W Furtney, Retired
1926: Dr Frank Williamson, Physician
1928: Dr Frank Williamson, Physician
1930: Dr Frank Williamson, Physician
1933: Dr Frank Williamson, Physician
1936: Dr Frank Williamson, Physician
1940: Dr Frank Williamson, Physician

SOURCES OF INFORMATION

Columbia City Directory 1907. Quincy, Illinois: R.E.Hackman Publisher, 1907.

Columbia City Directory 1909. Quincy, Illinois: R.E.Hackman Publisher, 1909.

Columbia City Directory 1911-12. Quincy, Illinois: R.E.Hackman Publisher, 1912.

Columbia City Directory 1915. Quincy, Illinois: R.E.Hackman Publisher, 1915.

Columbia City Directory 1917. Quincy, Illinois: R.E.Hackman Publisher, 1917.

Columbia and Boone County Directory 1923. E.W. Stephens Publishing Co. 1923.

Columbia, Missouri City Directory1925-1926. Danville, Illinois: Heber page Directroy Company, 1926

Columbia, Missouri City Directory 1927. St. Louis, Mo: R.L. Polk & Co, 1927.

Columbia, Missouri City Directory 1930-31. Columbia, Mo.: James Directory co., 1931.

Directory of Columbia, Mo. and Boone County 1933. Columbia, Mo.: Herald-Statesman Publishing Co., 1933.

City Directory Columbia, Mo. and Boone County 1936. Quincy, Illinois: Artkraft Directory Publishers, Inc., 1936.

Polk's Columbia (Boone County, Mo.) City Directory 1940. Kansas City: R. L. Polk & Co., 1940.

Sanborn Map Columbia, Missouri.1925, # 23. New York: Sanborn Map Company, 1925.

Sanborn Map Columbia, Missouri.1931, # 39. New York: Sanborn Map Company, 1931.

FOR RENT

BO 008 47

REFERENCE NUMBER	A. HISTORIC NAME
93BD 0152	TROWBRIDGE, DR. PERRY F., HOUSE
B. COUNTY: BOONE	C. OTHER NAME(S)

D. ADDRESS	E. CITY	F. VICINITY	G. RESTRICTED	H. ACREAGE
WILSON 1403	COLUMBIA	☐ VICINITY		

I. SECTION	J. TOWNSHIP	K. RANGE	L. SPAINISH LAND GRANT	M. QUARTER SECTIONS	N. OWNERSHIP
					☒ PRIVATE ☐ LOCAL ☐ STATE ☐ FEDERAL ☐ MIX

O. AGENCY(S)

P. UTM ZONE	EASTING	NORTHING	USGS QUADRANGLE	Q. AREA(S) OF SIGNIFICANCE/CONTEXT(S)
1.			COLUMBIA	1. 030 ARCHITECTURE
2.				2. 280 SOCIAL HISTORY
3.				3. 070 Community planning
4.				4.

R. SIGNIFICANT PERSON(s)	T. SIGNIFICANCE
1.	
2.	
3.	
S. SIGNIFICANT EVENT DATE(S)	
1.	
2.	☐ SEE CONTINUATION SHEET

MO 780-1257 (5-92)

MISSOURI DEPARTMENT OF NATURAL RESOURCES
HISTORIC PRESERVATION PROGRAM

P.O. BOX 176
JEFFERSSON CITY, MO 65102

2.A. ARCHITECT/BUILDER/DESIGNER/ENGINEER 1. 2. 3.			
2.B. ARCHITECTURAL STYLE			2.C. VERNACULAR TYPE 49 RES. UNDETERMINED VERNACULAR AFFINITY
2.D. CONSTRUCTION DATE CIRCA. 1909	2.E. ALTERATION DATE 1. 2. 3. 4. 5.		
2.F. RECONSTRUCTION DATE	2.G. DATE MOVED	2.H. DESTRUCTION DATE	2.I. OWNER'S NAME & ADDRESS EPSILON MU CHAP HOUSE 63122 KIRKWOOD MO
2.J. HISTORIC FUNCTION 1. 01 DOMESTIC 2. 3. 4. 5.			
2.K. HISTORIC SUBFUNCTION 1. 01A SINGLE FAMILY 2. 3. 4. 5.			
2.L. NO. OF ANCILLARY STRUCTURES 0	2.M. RESOURCE TYPE ☒ BUILDING ☐ SITE ☐ STRUCTURE ☐ OBJECT		2.N STORIES 1. 1 1/2 2. 3.
2.O. STRUCTURAL SYSTEM 1. ~~PR PLATFORM FRAME~~ wk wood, undetermined	2.P. EXTERIOR WALL MATERIALS 1. 21 WEATHER BOARD	2.Q. OTHER MATERIALS 1. 20 WOOD 3.	
2.	2. 25 SHAKE SHINGLE	2. 4.	
2.R. ROOF SHAPES 1. GB GABLE	2.S. ROOF MATERIALS 1. 63 ASPHALT SHINGLES	2.T. ROOF FEATURES 1. DR SHED DORMER 4.	
2.	2.	2.	2.U. FOUNDATION MATERIALS 1. 40 STONE
3.	3.	3	2.
2.V. PORCHES 1. R1 RECESSED-1 STORY	2. SL SLEEPING / TWO STORY	3. REAR 2 STORY	2.W. PLAN SQ SQUARE
FURTHER DESCRIPTION		DESCRIPTION OF ENVIRONMENT AND OUTBUILDINGS	
SOURCES OF INFORMATION ☐ (SEE CONTINUATION SHEET)	PREPARED BY DEBBIE SHEALS	ORGANIZATION	DATE 8-25-93

MISSOURI HISTORIC BUILDING INVENTORY FORM - CONTINUATION SHEET

REFERENCE NUMBER	A. HISTORIC NAME	B. COUNTY	C. ADDRESS
	TROWBRIDGE, DR. PERRY F., HOUSE	BOONE	Wilson 1403 COLUMBIA

LARGER THAN IT LOOKS FROM THE FRONT

CURRENT CONDITION ☐ EXCELLENT ☐ GOOD ☒ FAIR ☐ POOR

DO ALTERATIONS AFFFECT INTEGRITY? ☐ YES ☒ NO ☐ POSSIBLY

PROPERTY IS : OWNER OCCUPIED ☐ YES

RENTED TO A FAMILY ☐ YES

RENTED TO MULTIPLE UNRELATED TENANTS? ☒ YES NUMBER OF TENANTS 3+

ARE THERE MULTIPLE UNITS IN ONE BUILDING:

A. AS BUILT ☐ YES # OF UNITS

B. CONVERTED ☐ YES # OF UNITS

SIGNIFICANCE

REFERENCE NUMBER	A. HISTORIC NAME	B. COUNTY	C. ADDRESS
	TROWBRIDGE, DR. PERRY F., HOUSE	BOONE	WILSON 1403 COLUMBIA

HISTORIC RESIDENTS

Wilson 1403

1909: Dr Perry Trowbridge, Mu Professor Ag Chemistry
1912: Dr Perry Trowbridge, Mu Professor Ag Chemistry
1915: Dr Perry Trowbridge, Mu Professor Ag Chemistry
1917: Dr Perry Trowbridge, Mu Professor Ag Chemistry
1923: Mrs E Agee, Widow
1926: H W Schaper,
1928: Wm G Stephenson, Insurance Agent
1930: Wm G Stephenson, Insurance Agent
1933: Wm G Stephenson, Insurance Agent
1936: J G Heinberg, Mu Associate Professor Political Science
1940: Judson M Tipton,

SOURCES OF INFORMATION

Columbia City Directory 1907. Quincy, Illinois: R.E.Hackman Publisher, 1907.

Columbia City Directory 1909. Quincy, Illinois: R.E.Hackman Publisher, 1909.

Columbia City Directory 1911-12. Quincy, Illinois: R.E.Hackman Publisher, 1912.

Columbia City Directory 1915. Quincy, Illinois: R.E.Hackman Publisher, 1915.

Columbia City Directory 1917. Quincy, Illinois: R.E.Hackman Publisher, 1917.

Columbia and Boone County Directory 1923. E.W. Stephens Publishing Co. 1923.

Columbia, Missouri City Directory1925-1926. Danville, Illinois: Heber page Directroy Company, 1926

Columbia, Missouri City Directory 1927. St. Louis, Mo: R.L. Polk & Co, 1927.

Columbia, Missouri City Directory 1930-31. Columbia, Mo.: James Directory co., 1931.

Directory of Columbia, Mo. and Boone County 1933. Columbia, Mo.: Herald-Statesman Publishing Co., 1933.

City Directory Columbia, Mo. and Boone County 1936. Quincy, Illinois: Artkraft Directory Publishers, Inc., 1936.

Polk's Columbia (Boone County, Mo.) City Directory 1940. Kansas City: R. L. Polk & Co., 1940.

Sanborn Map Columbia, Missouri,1925, # 23. New York: Sanborn Map Company, 1925.

Sanborn Map Columbia, Missouri,1931, # 39. New York: Sanborn Map Company, 1931.


House
Brokers
475-4941

BO-AS-003-148

REFERENCE NUMBER	A. HISTORIC NAME
93BO 0153	WEAVER, LUTHER ABRAHAM, HOUSE
B. COUNTY	C. OTHER NAME(S)
BOONE	

D. ADDRESS	E. CITY	F. VICINITY	G. RESTRICTED	H. ACREAGE
WILSON 1404	COLUMBIA	☐ VICINITY		

I. SECTION	J. TOWNSHIP	K. RANGE	L. SPAINISH LAND GRANT	M. QUARTER SECTIONS	N. OWNERSHIP
					☒ PRIVATE ☐ LOCAL ☐ STATE ☐ FEDERAL ☐ MIX

O. AGENCY(S)

P. UTM ZONE	EASTING	NORTHING	USGS QUADRANGLE	Q. AREA(S) OF SIGNIFICANCE/CONTEXT(S)
1.			COLUMBIA	1. 030 ARCHITECTURE
2.				2. 100 EDUCATION
3.				3. 280 SOCIAL HISTORY
4.				4. 070 community planning

R. SIGNIFICANT PERSON(s)	T. SIGNIFICANCE
1.	
2.	
3.	
S. SIGNIFICANT EVENT DATE(S)	
1.	
2.	☐ SEE CONTINUATION SHEET

MO 780-1257 (5-92)

MISSOURI DEPARTMENT OF NATURAL RESOURCES
HISTORIC PRESERVATION PROGRAM

P.O. BOX 176
JEFFERSSON CITY, MO 65102

2.A.ARCHITECT/BUILDER/DESIGNER/ENGINEER 1. 2. 3.			
2.B. ARCHITECTURAL STYLE ~~90 MIXED~~		2.C. VERNACULAR TYPE 01 AMERICAN FOURSQUARE	
2.D. CONSTRUCTION DATE CIRCA. 1912	2.E. ALTERATION DATE 1. 0000 2. 3. 4. 5.		
2.F. RECONSTRUCTION DATE	2.G. DATE MOVED	2.H. DESTRUCTION DATE	2.I. OWNER'S NAME & ADDRESS RANDY E & CAROLYN ADAMS 65201 COLUMBIA MO
2.J. HISTORIC FUNCTION 1. 01 DOMESTIC 2. 3. 4. 5.			
2.K. HISTORIC SUBFUNCTION 1. 01A SINGLE FAMILY 2. 3. 4. 5.			
2.L. NO. OF ANCILLARY STRUCTURES 0	2.M. RESOURCE TYPE ☒ BUILDING ☐ SITE ☐ STRUCTURE ☐ OBJECT	2.N STORIES 1. 2 1/2 2. 2 3.	
2.O. STRUCTURAL SYSTEM 1. ~~PR PLATFORM FRAME~~ WW wood, unfinished	2.P. EXTERIOR WALL MATERIALS 1. 30 BRICK	2.Q. OTHER MATERIALS 1. 20 WOOD 3.	
2.	2. 25 SHAKE SHINGLE	2. 4.	
2.R. ROOF SHAPES 1. HP FLARED HIPPED	2.S. ROOF MATERIALS 1. 63 ASPHALT SHINGLES	2.T. ROOF FEATURES 1. DR HIPPED DORMER 4.	
2.	2. 62 TERRA COTTA	2.	2.U. FOUNDATION MATERIALS 1. 65 CONCRETE
3.	3.	3	2. 65 CONCRETE BLOCK
2.V. PORCHES 1. PA PATIO 2. 3.			2.W. PLAN SQ SQUARE WITH ELL
FURTHER DESCRIPTION		DESCRIPTION OF ENVIRONMENT AND OUTBUILDINGS	
SOURCES OF INFORMATION ☐ (SEE CONTINUATION SHEET)	PREPARED BY DEBBIE SHEALS	ORGANIZATION	DATE 9-28-93

MISSOURI HISTORIC BUILDING INVENTORY FORM - CONTINUATION SHEET

REFERENCE NUMBER	A. HISTORIC NAME	B. COUNTY	C. ADDRESS
	WEAVER, LUTHER ABRAHAM, HOUSE	BOONE	Wilson 1404 COLUMBIA

INTERIOR WOODWORK @ STAIRS IN GOOD SHAPE
2 STORY REAR ADDITION HARD BOARD SIDING
TERRA COTTA TILE @ EDGES AND PEAK OF ROOF
APPEARS TO HAVE BEEN ALL TILE AT ONE TIME

CURRENT CONDITION ☐ EXCELLENT ☒ GOOD ☐ FAIR ☐ POOR

DO ALTERATIONS AFFFECT INTEGRITY? ☐ YES ☒ NO ☐ POSSIBLY

PROPERTY IS : OWNER OCCUPIED ☐ YES
RENTED TO A FAMILY ☐ YES

RENTED TO MULTIPLE UNRELATED TENANTS? ☒ YES NUMBER OF TENANTS 6

ARE THERE MULTIPLE UNITS IN ONE BUILDING:
A. AS BUILT ☐ YES # OF UNITS
B. CONVERTED ☐ YES # OF UNITS

SIGNIFICANCE

MISSOURI HISTORIC BUILDING INVENTORY FORM - CONTINUATION SHEET

REFERENCE NUMBER	A. HISTORIC NAME	B. COUNTY	C. ADDRESS
	WEAVER, LUTHER ABRAHAM, HOUSE	BOONE	WILSON 1404 COLUMBIA

HISTORIC RESIDENTS

Wilson 1404

1912: Thomas E Quisenberry, Sec. State Poultry Assoc.
1915: Luther Abraham Weaver, Mu Professor Ag Animal Husbandry
1915: Mrs Elmara Weaver, Widow
1917: Luther Abraham Weaver, Mu Professor Ag Animal Husbandry
1923: Luther Abraham Weaver, Mu Professor Ag Animal Husbandry
1926: Luther Abraham Weaver, Mu Professor Ag Animal Husbandry
1928: Luther Abraham Weaver, Mu Professor Ag Animal Husbandry
1930: Luther Abraham Weaver, Mu Professor Ag Animal Husbandry
1933: Mrs Illna Meyer, Widow
1936: Luther Abraham Weaver, Mu Professor Ag Animal Husbandry
1940: Luther Abraham Weaver, Mu Professor Ag Animal Husbandry

SOURCES OF INFORMATION

Columbia City Directory 1907. Quincy, Illinois: R.E.Hackman Publisher, 1907.

Columbia City Directory 1909. Quincy, Illinois: R.E.Hackman Publisher, 1909.

Columbia City Directory 1911-12. Quincy, Illinois: R.E.Hackman Publisher, 1912.

Columbia City Directory 1915. Quincy, Illinois: R.E.Hackman Publisher, 1915.

Columbia City Directory 1917. Quincy, Illinois: R.E.Hackman Publisher, 1917.

Columbia and Boone County Directory 1923. E.W. Stephens Publishing Co. 1923.

Columbia, Missouri City Directory1925-1926. Danville, Illinois: Heber page Directroy Company, 1926

Columbia, Missouri City Directory 1927. St. Louis, Mo: R.L. Polk & Co, 1927.

Columbia, Missouri City Directory 1930-31. Columbia, Mo.: James Directory co., 1931.

Directory of Columbia, Mo. and Boone County 1933. Columbia, Mo.: Herald-Statesman Publishing Co., 1933.

City Directory Columbia, Mo. and Boone County 1936. Quincy, Illinois: Artkraft Directory Publishers, Inc., 1936.

Polk's Columbia (Boone County, Mo.) City Directory 1940. Kansas City: R. L. Polk & Co., 1940.

Sanborn Map Columbia, Missouri,1925, # 23. New York: Sanborn Map Company, 1925.

Sanborn Map Columbia, Missouri,1931, # 39. New York: Sanborn Map Company, 1931.

BO-A-[illegible] 149

REFERENCE NUMBER	A. HISTORIC NAME
93BO 0154	HIBBARD, H. WADE, HOUSE
B. COUNTY	**C. OTHER NAME(S)**
BOONE	WELLS, LLOYD, HOUSE

D. ADDRESS	E. CITY	F. VICINITY	G. RESTRICTED	H. ACREAGE
WILSON 1407	COLUMBIA	☐ VICINITY		

I. SECTION	J. TOWNSHIP	K. RANGE	L. SPAINISH LAND GRANT	M. QUARTER SECTIONS	N. OWNERSHIP
					☒ PRIVATE ☐ LOCAL ☐ STATE ☐ FEDERAL ☐ MIX

O. AGENCY(S)

P. UTM ZONE	EASTING	NORTHING	USGS QUADRANGLE	Q. AREA(S) OF SIGNIFICANCE/CONTEXT(S)
1.			COLUMBIA	1. 030 ARCHITECTURE
2.				2. 280 SOCIAL HISTORY
3.				3. 210 community planning
4.				4.

R. SIGNIFICANT PERSON(s)
1.
2.
3.

S. SIGNIFICANT EVENT DATE(S)
1.
2.

T. SIGNIFICANCE

☐ SEE CONTINUATION SHEET

MO 780-1257 (5-92)

MISSOURI DEPARTMENT OF NATURAL RESOURCES
HISTORIC PRESERVATION PROGRAM

P.O. BOX 176
JEFFERSSON CITY, MO 65102

2.A. ARCHITECT/BUILDER/DESIGNER/ENGINEER 1.	2.	3.	
2.B. ARCHITECTURAL STYLE 65 CRAFTSMAN		2.C. VERNACULAR TYPE 18 OPEN GABLE	
2.D. CONSTRUCTION DATE CIRCA. 1912	2.E. ALTERATION DATE 1. 2. 3. 4. 5.		
2.F. RECONSTRUCTION DATE	2.G. DATE MOVED	2.H. DESTRUCTION DATE	2.I. OWNER'S NAME & ADDRESS LLOYD & CAROLYN WELLS 65201 COLUMBIA MO
2.J. HISTORIC FUNCTION 1. 01 DOMESTIC	2.	3.	4. 5.
2.K. HISTORIC SUBFUNCTION 1. 01A SINGLE FAMILY	2.	3.	4. 5.
2.L. NO. OF ANCILLARY STRUCTURES 1	2.M. RESOURCE TYPE ☒ BUILDING ☐ SITE ☐ STRUCTURE ☐ OBJECT	2.N STORIES 1. 2	2. / 3.
2.O. STRUCTURAL SYSTEM 1. ~~PR PLATFORM FRAME~~ was wood, undetermined	2.P. EXTERIOR WALL MATERIALS 1. 61 STUCCO	2.Q. OTHER MATERIALS 1. 21 WEATHER BOARD	3.
2.	2. 25 SHAKE SHINGLE	2.	4.
2.R. ROOF SHAPES 1. GB GABLE	2.S. ROOF MATERIALS 1. 63 ASPHALT SHINGLES	2.T. ROOF FEATURES 1. DR SHED DORMER	4.
2. SD SHED	2.	2.	2.U. FOUNDATION MATERIALS 1. 65 CONCRETE
3.	3.	3	2. 61 STUCCO
2.V. PORCHES 1. R1 RECESSED-1 STORY	2. REAR	3.	2.W. PLAN IR IRREGULAR
FURTHER DESCRIPTION		DESCRIPTION OF ENVIRONMENT AND OUTBUILDINGS FRAME E GARAGE PROBABLY ORIGINAL	
SOURCES OF INFORMATION ☐ (SEE CONTINUATION SHEET)	PREPARED BY DEBBIE SHEALS	ORGANIZATION	DATE 8-25-93

MISSOURI HISTORIC BUILDING INVENTORY FORM - CONTINUATION SHEET

REFERENCE NUMBER	A. HISTORIC NAME	B. COUNTY	C. ADDRESS
	HIBBARD, H. WADE, HOUSE	BOONE	Wilson 1407 COLUMBIA

VINES IN FRONT MAY BE DOING SOME DAMAGE BUT VERY WELL KEPT IN GENERAL
H. WADE HIBBARD WAS PROF OF MECH. ENGINEERING MU

CURRENT CONDITION ☐ EXCELLENT ☒ GOOD ☐ FAIR ☐ POOR

DO ALTERATIONS AFFFECT INTEGRITY? ☐ YES ☒ NO ☐ POSSIBLY

PROPERTY IS : OWNER OCCUPIED ☒ YES
RENTED TO A FAMILY ☐ YES

RENTED TO MULTIPLE UNRELATED TENANTS? ☐ YES NUMBER OF TENANTS ☐

ARE THERE MULTIPLE UNITS IN ONE BUILDING:
A. AS BUILT ☐ YES # OF UNITS ☐

B. CONVERTED ☐ YES # OF UNITS ☐

SIGNIFICANCE

REFERENCE NUMBER	A. HISTORIC NAME	B. COUNTY	C. ADDRESS
	HIBBARD, H. WADE, HOUSE	BOONE	WILSON 1407 COLUMBIA

HISTORIC RESIDENTS

Wilson 1407

1912: H Wade Hibbard, Mu Professor Engineering / Mechanical
1915: H Wade Hibbard, Mu Professor Engineering / Mechanical
1917: H Wade Hibbard, Mu Professor Engineering / Mechanical
1923: H Wade Hibbard, Mu Professor Engineering / Mechanical
1926: H Wade Hibbard, Mu Professor Engineering / Mechanical
1928: H Wade Hibbard, Mu Professor Engineering / Mechanical
1930: Mrs Mary Hibbard, Widow
1933: Earl W Lewis, Radio Announcer And Mgr Kfru
1936: J G Hemberg,
1936: Earl W Lewis, Radio Announcer And Mgr Kfru
1940: A Gibbs Spencer, Cashier Boone Co Nat'l Bank

SOURCES OF INFORMATION

Columbia City Directory 1907. Quincy, Illinois: R.E.Hackman Publisher, 1907.

Columbia City Directory 1909. Quincy, Illinois: R.E.Hackman Publisher, 1909.

Columbia City Directory 1911-12. Quincy, Illinois: R.E.Hackman Publisher, 1912.

Columbia City Directory 1915. Quincy, Illinois: R.E.Hackman Publisher, 1915.

Columbia City Directory 1917. Quincy, Illinois: R.E.Hackman Publisher, 1917.

Columbia and Boone County Directory 1923. E.W. Stephens Publishing Co. 1923.

Columbia, Missouri City Directory1925-1926. Danville, Illinois: Heber page Directroy Company, 1926

Columbia, Missouri City Directory 1927. St. Louis, Mo: R.L. Polk & Co, 1927.

Columbia, Missouri City Directory 1930-31. Columbia, Mo.: James Directory co., 1931.

Directory of Columbia, Mo. and Boone County 1933. Columbia, Mo.: Herald-Statesman Publishing Co., 1933.

City Directory Columbia, Mo. and Boone County 1936. Quincy, Illinois: Artkraft Directory Publishers, Inc., 1936.

Polk's Columbia (Boone County, Mo.) City Directory 1940. Kansas City: R. L. Polk & Co., 1940.

Sanborn Map Columbia, Missouri.1925, # 23. New York: Sanborn Map Company, 1925.

Sanborn Map Columbia, Missouri.1931, # 39. New York: Sanborn Map Company, 1931.



BO-AS-003-150

REFERENCE NUMBER	A. HISTORIC NAME
93BO 0155	HALE, CHARLES P., HOUSE
B. COUNTY	C. OTHER NAME(S)
BOONE	

D. ADDRESS	E. CITY	F. VICINITY	G. RESTRICTED	H. ACREAGE
WILSON 1408		☐ VICINITY		

I. SECTION	J. TOWNSHIP	K. RANGE	L. SPAINISH LAND GRANT	M. QUARTER SECTIONS	N. OWNERSHIP
					☒ PRIVATE ☐ LOCAL ☐ STATE ☐ FEDERAL ☐ MIX

O. AGENCY(S)

P. UTM ZONE	EASTING	NORTHING	USGS QUADRANGLE	Q. AREA(S) OF SIGNIFICANCE/CONTEXT(S)
1.			COLUMBIA	1. 030 ARCHITECTURE
2.				2. 280 SOCIAL HISTORY
3.				3. 070 community planning
4.				4.

R. SIGNIFICANT PERSON(s)	T. SIGNIFICANCE
1.	
2.	
3.	
S. SIGNIFICANT EVENT DATE(S)	
1.	
2.	☐ SEE CONTINUATION SHEET

MO 780-1257 (5-92)

MISSOURI DEPARTMENT OF NATURAL RESOURCES
HISTORIC PRESERVATION PROGRAM

P.O. BOX 176
JEFFERSSON CITY, MO 65102

2.A. ARCHITECT/BUILDER/DESIGNER/ENGINEER 1.	2.		3.	
2.B. ARCHITECTURAL STYLE ~~51 COLONIAL REVIVAL/ DUTCH~~			2.C. VERNACULAR TYPE 18 GAMBREL FRONT	
2.D. CONSTRUCTION DATE CIRCA. 1909	2.E. ALTERATION DATE 1.	2.	3.	4. 5.
2.F. RECONSTRUCTION DATE	2.G. DATE MOVED	2.H. DESTRUCTION DATE	2.I. OWNER'S NAME & ADDRESS	
2.J. HISTORIC FUNCTION 1. 01 DOMESTIC	2.	3.	4.	5.
2.K. HISTORIC SUBFUNCTION 1. 01A SINGLE FAMILY	2. 01B MULTIPLE DWELLING	3.	4.	5.
2.L. NO. OF ANCILLARY STRUCTURES [0]	2.M. RESOURCE TYPE ☒ BUILDING ☐ SITE ☐ STRUCTURE ☐ OBJECT		2.N STORIES 1. [2 1/2]	2. [ ] 3. [ ]
2.O. STRUCTURAL SYSTEM 1. ~~PR PLATFORM FRAME~~ wu wood, undetermined	2.P. EXTERIOR WALL MATERIALS 1. 21 WEATHER BOARD		2.Q. OTHER MATERIALS 1. 20 WOOD	3.
2.	2. 25 SHAKE SHINGLE		2.	4.
2.R. ROOF SHAPES 1. GM GAMBREL	2.S. ROOF MATERIALS 1. 63 ASPHALT SHINGLES		2.T. ROOF FEATURES 1. DR SHED DORMER	4.
2.	2.		2. DR HIPPED DORMER	2.U. FOUNDATION MATERIALS 1. 65 CONCRETE
3.	3.		3	2.
2.V. PORCHES 1. DK DECK	2.		3.	2.W. PLAN RC RECTANGLE
FURTHER DESCRIPTION			DESCRIPTION OF ENVIRONMENT AND OUTBUILDINGS	
SOURCES OF INFORMATION ☐ (SEE CONTINUATION SHEET)	PREPARED BY DEBBIE SHEALS		ORGANIZATION	DATE 9-28-93

MISSOURI HISTORIC BUILDING INVENTORY FORM - CONTINUATION SHEET

REFERENCE NUMBER	A. HISTORIC NAME	B. COUNTY	C. ADDRESS
	HALE, CHARLES P., HOUSE	BOONE	Wilson 1408

FRONT ENTRANCE HAS BEEN BLOCKED
MAIN ENTRANCE MOVED TO SIDE
BASEMENT APT

CURRENT CONDITION ☐ EXCELLENT ☒ GOOD ☐ FAIR ☐ POOR

DO ALTERATIONS AFFFECT INTEGRITY? ☐ YES ☐ NO ☒ POSSIBLY

PROPERTY IS : OWNER OCCUPIED ☐ YES
RENTED TO A FAMILY ☐ YES

RENTED TO MULTIPLE UNRELATED TENANTS? ☒ YES NUMBER OF TENANTS ?

ARE THERE MULTIPLE UNITS IN ONE BUILDING:
A. AS BUILT ☐ YES # OF UNITS
B. CONVERTED ☐ YES # OF UNITS

SIGNIFICANCE

MISSOURI HISTORIC BUILDING INVENTORY FORM - CONTINUATION SHEET

REFERENCE NUMBER	A. HISTORIC NAME	B. COUNTY	C. ADDRESS
	HALE, CHARLES P., HOUSE	BOONE	WILSON 1408

HISTORIC RESIDENTS

Wilson 1408

1909: Geo W Griffin, Lino Press Oper.
1912: Edwin F Trowbridge, Mu Teacher Ag Animal Husbandry
1915: Elmer H Hughes, Mu Assistant Professor Agriculture
1917: B W Fry, Traveling Salesman
1923: E S Marsh,
1928: Charles P Hale, Traveling Salesman
1930: Charles P Hale, Traveling Salesman
1933: Charles P Hale, Traveling Salesman
1936: Charles P Hale, Traveling Salesman
1940: John E Dykstra, Mu Assistant Professor

SOURCES OF INFORMATION

Columbia City Directory 1907. Quincy, Illinois: R.E.Hackman Publisher, 1907.

Columbia City Directory 1909. Quincy, Illinois: R.E.Hackman Publisher, 1909.

Columbia City Directory 1911-12. Quincy, Illinois: R.E.Hackman Publisher, 1912.

Columbia City Directory 1915. Quincy, Illinois: R.E.Hackman Publisher, 1915.

Columbia City Directory 1917. Quincy, Illinois: R.E.Hackman Publisher, 1917.

Columbia and Boone County Directory 1923. E.W. Stephens Publishing Co. 1923.

Columbia, Missouri City Directory1925-1926. Danville, Illinois: Heber page Directroy Company, 1926

Columbia, Missouri City Directory 1927. St. Louis, Mo: R.L. Polk & Co, 1927.

Columbia, Missouri City Directory 1930-31. Columbia, Mo.: James Directory co., 1931.

Directory of Columbia, Mo. and Boone County 1933. Columbia, Mo.: Herald-Statesman Publishing Co., 1933.

City Directory Columbia, Mo. and Boone County 1936. Quincy, Illinois: Artkraft Directory Publishers, Inc., 1936.

Polk's Columbia (Boone County, Mo.) City Directory 1940. Kansas City: R. L. Polk & Co., 1940.

Sanborn Map Columbia, Missouri.1925, # 23. New York: Sanborn Map Company, 1925.

Sanborn Map Columbia, Missouri.1931, # 39. New York: Sanborn Map Company, 1931.

1400

BO-AS-003-151

REFERENCE NUMBER	A. HISTORIC NAME
93BO 0156	CRAIG, EMMA L., HOUSE
B. COUNTY: BOONE	C. OTHER NAME(S)

D. ADDRESS	E. CITY	F. VICINITY	G. RESTRICTED	H. ACREAGE
WILSON 1409	COLUMBIA	☐ VICINITY		

I. SECTION	J. TOWNSHIP	K. RANGE	L. SPAINISH LAND GRANT	M. QUARTER SECTIONS	N. OWNERSHIP
					☒ PRIVATE ☐ LOCAL ☐ STATE ☐ FEDERAL ☐ MIX

O. AGENCY(S)

P. UTM ZONE	EASTING	NORTHING	USGS QUADRANGLE	Q. AREA(S) OF SIGNIFICANCE/CONTEXT(S)
1.			COLUMBIA	1. 030 ARCHITECTURE
2.				2. 280 SOCIAL HISTORY
3.				3. community planning
4.				4.

R. SIGNIFICANT PERSON(s)
1.
2.
3.

S. SIGNIFICANT EVENT DATE(S)
1.
2.

T. SIGNIFICANCE

☐ SEE CONTINUATION SHEET

MO 780-1257 (5-92)

MISSOURI DEPARTMENT OF NATURAL RESOURCES
HISTORIC PRESERVATION PROGRAM

P.O. BOX 176
JEFFERSSON CITY, MO 65102

2.A.ARCHITECT/BUILDER/DESIGNER/ENGINEER 1. 2. 3.			
2.B. ARCHITECTURAL STYLE			2.C. VERNACULAR TYPE 18 OPEN GABLE
2.D. CONSTRUCTION DATE CIRCA. 1909	2.E. ALTERATION DATE 1. MODERN SIDING roof? WINDOWS PORCH 2. 3. 4. 5.		
2.F. RECONSTRUCTION DATE	2.G. DATE MOVED	2.H. DESTRUCTION DATE	2.I. OWNER'S NAME & ADDRESS DOYLE & TRUDY TABER 65203 COLUMBIA MO
2.J. HISTORIC FUNCTION 1. 01 DOMESTIC 2. 3. 4. 5.			
2.K. HISTORIC SUBFUNCTION 1. 01A SINGLE FAMILY 2. 3. 4. 5.			
2.L. NO. OF ANCILLARY STRUCTURES 0	2.M. RESOURCE TYPE ☒ BUILDING ☐ SITE ☐ STRUCTURE ☐ OBJECT		2.N STORIES 1. 2 2. 3.
2.O. STRUCTURAL SYSTEM 1. ~~PR PLATFORM FRAME~~ wood, undetermined	2.P. EXTERIOR WALL MATERIALS 1. 99 HARD BOARD "SHINGLE"	2.Q. OTHER MATERIALS 1. 20 WOOD 3.	
2.	2.	2. 4.	
2.R. ROOF SHAPES 1. GB GABLE	2.S. ROOF MATERIALS 1. 63 ASPHALT SHINGLES	2.T. ROOF FEATURES 1. 4.	
2.	2.	2.	2.U. FOUNDATION MATERIALS 1. 65 CONCRETE
3.	3.	3	2.
2.V. PORCHES 1. ST STOOP 2. SI SIDE 3. REAR			2.W. PLAN SQ SQUARE WITH ELL
FURTHER DESCRIPTION ITS BEEN REMODELED, HAS NEW SIDING, NEW WINDOWS, SUN PORCH CLOSED IN AND IS MISSING FRONT OTHER BAY PORCH		DESCRIPTION OF ENVIRONMENT AND OUTBUILDINGS	
SOURCES OF INFORMATION ☐ (SEE CONTINUATION SHEET)	PREPARED BY DEBBIE SHEALS	ORGANIZATION	DATE 8-24

MISSOURI HISTORIC BUILDING INVENTORY FORM - CONTINUATION SHEET

REFERENCE NUMBER	A. HISTORIC NAME	B. COUNTY	C. ADDRESS
	CRAIG, EMMA L., HOUSE	BOONE	Wilson 1409 COLUMBIA

CURRENT CONDITION ☐ EXCELLENT ☒ GOOD ☐ FAIR ☐ POOR

DO ALTERATIONS AFFFECT INTEGRITY? ☐ YES ☐ NO ☒ POSSIBLY

SIDE ENTRY SAYS 1309
NOW FUNCTIONS AS A SINGLE DWELLING BUT TENANT THINKS IT MAY HAVE BEEN DIVIDED AT ONE TIME.
HAS UNDERGONE A PRETTY EXTENSIVE REMODELING WINDOWS, SIDING, PORCHES

PROPERTY IS : OWNER OCCUPIED ☐ YES
RENTED TO A FAMILY ☐ YES

RENTED TO MULTIPLE
UNRELATED TENANTS? ☒ YES NUMBER OF TENANTS 4

ARE THERE MULTIPLE UNITS IN ONE BUILDING:
A. AS BUILT ☐ YES # OF UNITS

B. CONVERTED ☐ YES # OF UNITS

SIGNIFICANCE

REFERENCE NUMBER	A. HISTORIC NAME	B. COUNTY	C. ADDRESS
	CRAIG, EMMA L., HOUSE	BOONE	WILSON 1409 COLUMBIA

HISTORIC RESIDENTS

Wilson 1409

1909: Mrs Emma Craig, Widow
1912: Mrs Emma Craig, Widow
1915: Mrs Emma Craig, Widow
1917: Mrs Emma Craig, Widow
1923: Mrs Emma Craig, Widow
1926: Stanley Sisson, Harris Cafe
1928: Stanley Sisson, Harris Cafe
1930: Stanley Sisson, Harris Cafe
1933: Lewis E Reigner, Mu Captain Rotc
1936: E R Lewis, Mu Capt Rotc
1940: Mrs Frances Holloway, Stephens College Accountant

SOURCES OF INFORMATION

Columbia City Directory 1907. Quincy, Illinois: R.E.Hackman Publisher, 1907.

Columbia City Directory 1909. Quincy, Illinois: R.E.Hackman Publisher, 1909.

Columbia City Directory 1911-12. Quincy, Illinois: R.E.Hackman Publisher, 1912.

Columbia City Directory 1915. Quincy, Illinois: R.E.Hackman Publisher, 1915.

Columbia City Directory 1917. Quincy, Illinois: R.E.Hackman Publisher, 1917.

Columbia and Boone County Directory 1923. E.W. Stephens Publishing Co. 1923.

Columbia, Missouri City Directory1925-1926. Danville, Illinois: Heber page Directroy Company, 1926

Columbia, Missouri City Directory 1927. St. Louis, Mo: R.L. Polk & Co, 1927.

Columbia, Missouri City Directory 1930-31. Columbia, Mo.: James Directory co., 1931.

Directory of Columbia, Mo. and Boone County 1933. Columbia, Mo.: Herald-Statesman Publishing Co., 1933.

City Directory Columbia, Mo. and Boone County 1936. Quincy, Illinois: Artkraft Directory Publishers, Inc., 1936.

Polk's Columbia (Boone County, Mo.) City Directory 1940. Kansas City: R. L. Polk & Co., 1940.

Sanborn Map Columbia, Missouri.1925, # 23. New York: Sanborn Map Company, 1925.

Sanborn Map Columbia, Missouri.1931, # 39. New York: Sanborn Map Company, 1931.



BC . 1 - 00 162

REFERENCE NUMBER	A. HISTORIC NAME
93BO 0157	MOORE, WILLIAM P., HOUSE
B. COUNTY: BOONE	C. OTHER NAME(S)

D. ADDRESS	E. CITY	F. VICINITY	G. RESTRICTED	H. ACREAGE
WILSON 1412	COLUMBIA	☐ VICINITY		

I. SECTION	J. TOWNSHIP	K. RANGE	L. SPAINISH LAND GRANT	M. QUARTER SECTIONS	N. OWNERSHIP
					☒ PRIVATE ☐ LOCAL ☐ STATE ☐ FEDERAL ☐ MIX

O. AGENCY(S)

P. UTM ZONE	EASTING	NORTHING	USGS QUADRANGLE	Q. AREA(S) OF SIGNIFICANCE/CONTEXT(S)
1.			COLUMBIA	1. 030 ARCHITECTURE
2.				2. 280 SOCIAL HISTORY
3.				3. 070 community planning
4.				4.

R. SIGNIFICANT PERSON(s)
1.
2.
3.

S. SIGNIFICANT EVENT DATE(S)
1.
2.

T. SIGNIFICANCE

☐ SEE CONTINUATION SHEET

MO 780-1257 (5-92)

MISSOURI DEPARTMENT OF NATURAL RESOURCES
HISTORIC PRESERVATION PROGRAM

P.O. BOX 176
JEFFERSSON CITY, MO 65102

2.A.ARCHITECT/BUILDER/DESIGNER/ENGINEER 1. 2. 3.			
2.B. ARCHITECTURAL STYLE			2.C. VERNACULAR TYPE 01 AMERICAN FOURSQUARE
2.D. CONSTRUCTION DATE CIRCA. 1909	2.E. ALTERATION DATE 1. 0000 2. 3. 4. 5.		
2.F. RECONSTRUCTION DATE	2.G. DATE MOVED	2.H. DESTRUCTION DATE	2.I. OWNER'S NAME & ADDRESS DAVID & ROSE WILLIAMS 65201 COLUMBIA MO
2.J. HISTORIC FUNCTION 1. 01 DOMESTIC 2. 3. 4. 5.			
2.K. HISTORIC SUBFUNCTION 1. 01A SINGLE FAMILY 2. 3. 4. 5.			
2.L. NO. OF ANCILLARY STRUCTURES 0	2.M. RESOURCE TYPE ☒ BUILDING ☐ SITE ☐ STRUCTURE ☐ OBJECT		2.N STORIES 1. 2 2. 3.
2.O. STRUCTURAL SYSTEM 1. ~~PR PLATFORM FRAME~~ WU wood, undetermined	2.P. EXTERIOR WALL MATERIALS 1. 61 STUCCO	2.Q. OTHER MATERIALS 1. 20 WOOD 3.	
2.	2.	2. 4.	
2.R. ROOF SHAPES 1. HP HIPPED	2.S. ROOF MATERIALS 1. 63 ASPHALT SHINGLES	2.T. ROOF FEATURES 1. DR HIPPED DORMER 4.	
2.	2.	2.	2.U. FOUNDATION MATERIALS 1. 65 CONCRETE BLOCK
3.	3.	3	2.
2.V. PORCHES 1. FU FULL 2. DK DECK 3.			2.W. PLAN SQ SQUARE
FURTHER DESCRIPTION		DESCRIPTION OF ENVIRONMENT AND OUTBUILDINGS	
SOURCES OF INFORMATION ☐ (SEE CONTINUATION SHEET)	PREPARED BY DEBBIE SHEALS	ORGANIZATION	DATE 9-28-93

MISSOURI HISTORIC BUILDING INVENTORY FORM - CONTINUATION SHEET

REFERENCE NUMBER	A. HISTORIC NAME	B. COUNTY	C. ADDRESS
	MOORE, WILLIAM P., HOUSE	BOONE	WILSON 1412 COLUMBIA

HISTORIC RESIDENTS

Wilson 1412

1909: Wm P Moore, Agent Columbia Coal Co.
1912: Wm P Moore, Agt. Columbia Coal
1915: Wm P Moore, Newspaper
1917: Wm P Moore, Newspaper
1923: Joseph Estes, Farmer
1926: Joseph Estes, Farmer
1928: Joseph Estes, Farmer
1930: Joseph Estes, Farmer
1933: J S Leonard, Mu Major Rotc
1936: J S Leonard, Mu Major Rotc
1940: Benjamin F Schaberg,

SOURCES OF INFORMATION

Columbia City Directory 1907. Quincy, Illinois: R.E.Hackman Publisher, 1907.

Columbia City Directory 1909. Quincy, Illinois: R.E.Hackman Publisher, 1909.

Columbia City Directory 1911-12. Quincy, Illinois: R.E.Hackman Publisher, 1912.

Columbia City Directory 1915. Quincy, Illinois: R.E.Hackman Publisher, 1915.

Columbia City Directory 1917. Quincy, Illinois: R.E.Hackman Publisher, 1917.

Columbia and Boone County Directory 1923. E.W. Stephens Publishing Co. 1923.

Columbia, Missouri City Directory1925-1926. Danville, Illinois: Heber page Directroy Company, 1926

Columbia, Missouri City Directory 1927. St. Louis, Mo: R.L. Polk & Co, 1927.

Columbia, Missouri City Directory 1930-31. Columbia, Mo.: James Directory co., 1931.

Directory of Columbia, Mo. and Boone County 1933. Columbia, Mo.: Herald-Statesman Publishing Co., 1933.

City Directory Columbia, Mo. and Boone County 1936. Quincy, Illinois: Artkraft Directory Publishers, Inc., 1936.

Polk's Columbia (Boone County, Mo.) City Directory 1940. Kansas City: R. L. Polk & Co., 1940.

Sanborn Map Columbia, Missouri,1925, # 23. New York: Sanborn Map Company, 1925.

Sanborn Map Columbia, Missouri,1931, # 39. New York: Sanborn Map Company, 1931.

MISSOURI HISTORIC BUILDING INVENTORY FORM - CONTINUATION SHEET

REFERENCE NUMBER	A. HISTORIC NAME	B. COUNTY	C. ADDRESS
	MOORE, WILLIAM P., HOUSE	BOONE	Wilson 1412 COLUMBIA

SOMETIMES CALLED DIFFERENT APT BUT ONLY ONE KITCHEN
WM. P. MOORE - OWNER 1909-1918
JOSEPH ESTES OWNER 1923 -1930

CURRENT CONDITION ☐ EXCELLENT ☒ GOOD ☐ FAIR ☐ POOR

DO ALTERATIONS AFFFECT INTEGRITY? ☐ YES ☒ NO ☐ POSSIBLY

PROPERTY IS : OWNER OCCUPIED ☐ YES
RENTED TO A FAMILY ☐ YES

RENTED TO MULTIPLE UNRELATED TENANTS? ☒ YES NUMBER OF TENANTS 6

ARE THERE MULTIPLE UNITS IN ONE BUILDING:
A. AS BUILT ☐ YES # OF UNITS
B. CONVERTED ☐ YES # OF UNITS

SIGNIFICANCE

BO-AS-905-155

REFERENCE NUMBER	A. HISTORIC NAME
93BO 0158	GROMER, SAMUEL. D. HOUSE
B. COUNTY	C. OTHER NAME(S)
BOONE	

D. ADDRESS	E. CITY	F. VICINITY	G. RESTRICTED	H. ACREAGE
WILSON 1413	COLUMBIA	☐ VICINITY		

I. SECTION	J. TOWNSHIP	K. RANGE	L. SPAINISH LAND GRANT	M. QUARTER SECTIONS	N. OWNERSHIP
					☒ PRIVATE ☐ LOCAL ☐ STATE ☐ FEDERAL ☐ MIX

O. AGENCY(S)

P. UTM ZONE	EASTING	NORTHING	USGS QUADRANGLE	Q. AREA(S) OF SIGNIFICANCE/CONTEXT(S)
1.			COLUMBIA	1. 030 ARCHITECTURE
2.				2. 280 SOCIAL HISTORY
3.				3. 070 community planning
4.				4.

R. SIGNIFICANT PERSON(s)	T. SIGNIFICANCE
1.	
2.	
3.	
S. SIGNIFICANT EVENT DATE(S)	
1.	
2.	☐ SEE CONTINUATION SHEET

MO 780-1257 (5-92)

MISSOURI DEPARTMENT OF NATURAL RESOURCES
HISTORIC PRESERVATION PROGRAM

P.O. BOX 176
JEFFERSSON CITY, MO 65102

2.A.ARCHITECT/BUILDER/DESIGNER/ENGINEER 1.	2.	3.		
2.B. ARCHITECTURAL STYLE			2.C. VERNACULAR TYPE 01 AMERICAN FOURSQUARE	
2.D. CONSTRUCTION DATE CIRCA. 1923	2.E. ALTERATION DATE 1. MODERN REAR ADDITION 0000	2.	3.	4. 5.
2.F. RECONSTRUCTION DATE	2.G. DATE MOVED	2.H. DESTRUCTION DATE	2.I. OWNER'S NAME & ADDRESS MARK M STEVENSON 65205 COLUMBIA MO	
2.J. HISTORIC FUNCTION 1. 01 DOMESTIC	2.	3.	4.	5.
2.K. HISTORIC SUBFUNCTION 1. 01A SINGLE FAMILY	2. 01B MULTIPLE DWELLING	3.	4.	5.
2.L. NO. OF ANCILLARY STRUCTURES 0	2.M. RESOURCE TYPE ☒ BUILDING ☐ SITE ☐ STRUCTURE ☐ OBJECT		2.N STORIES 1. 2	2. 3.
2.O. STRUCTURAL SYSTEM 1. LB LOAD BEARING BRICK	2.P. EXTERIOR WALL MATERIALS 1. 30 BRICK	2.Q. OTHER MATERIALS 1. 20 WOOD	3.	
2.	2. 25 SHAKE SHINGLE	2. 30 brick	4.	
2.R. ROOF SHAPES 1. HP HIPPED	2.S. ROOF MATERIALS 1. 63 ASPHALT SHINGLES	2.T. ROOF FEATURES 1. DR SHED DORMER	4.	
2. GB GABLE	2.	2.	2.U. FOUNDATION MATERIALS 1. 65 CONCRETE	
3.	3.	3	2.	
2.V. PORCHES 1. OH ONE-HALF	2.	3.	2.W. PLAN SQ SQUARE	
FURTHER DESCRIPTION		DESCRIPTION OF ENVIRONMENT AND OUTBUILDINGS		
SOURCES OF INFORMATION ☐ (SEE CONTINUATION SHEET)	PREPARED BY DEBBIE SHEALS	ORGANIZATION	DATE 8-24-93	

REFERENCE NUMBER	A. HISTORIC NAME	B. COUNTY	C. ADDRESS
	GROMER, SAMUEL. D. HOUSE	BOONE	WILSON 1413 COLUMBIA

HISTORIC RESIDENTS

Wilson 1413

1923: ,
1926: Samual D Gromer, Mu Associate Professor Rural Economics
1928: Samual D Gromer, Mu Associate Professor Agr Economics
1930: Mrs Helen Gromer, Widow
1933: Mrs Helen Gromer, Teacher
1936: Mrs Helen Gromer, Teacher
1936: George D Jones,
1940: Walter N Curtis, Gen Mgr Motelco

SOURCES OF INFORMATION

Columbia City Directory 1907. Quincy, Illinois: R.E.Hackman Publisher, 1907.

Columbia City Directory 1909. Quincy, Illinois: R.E.Hackman Publisher, 1909.

Columbia City Directory 1911-12. Quincy, Illinois: R.E.Hackman Publisher, 1912.

Columbia City Directory 1915. Quincy, Illinois: R.E.Hackman Publisher, 1915.

Columbia City Directory 1917. Quincy, Illinois: R.E.Hackman Publisher, 1917.

Columbia and Boone County Directory 1923. E.W. Stephens Publishing Co. 1923.

Columbia, Missouri City Directory1925-1926. Danville, Illinois: Heber page Directroy Company, 1926

Columbia, Missouri City Directory 1927. St. Louis, Mo: R.L. Polk & Co, 1927.

Columbia, Missouri City Directory 1930-31. Columbia, Mo.: James Directory co., 1931.

Directory of Columbia, Mo. and Boone County 1933. Columbia, Mo.: Herald-Statesman Publishing Co., 1933.

City Directory Columbia, Mo. and Boone County 1936. Quincy, Illinois: Artkraft Directory Publishers, Inc., 1936.

Polk's Columbia (Boone County, Mo.) City Directory 1940. Kansas City: R. L. Polk & Co., 1940.

Sanborn Map Columbia, Missouri,1925, # 23. New York: Sanborn Map Company, 1925.

Sanborn Map Columbia, Missouri,1931, # 39. New York: Sanborn Map Company, 1931.

MISSOURI HISTORIC BUILDING INVENTORY FORM - CONTINUATION SHEET

REFERENCE NUMBER	A. HISTORIC NAME	B. COUNTY	C. ADDRESS
	GROMER, SAMUEL. D. HOUSE	BOONE	Wilson 1413 COLUMBIA

INTERIOR VERY ALTERED
OVERSIZED BRICKS USED FOR WALLS

CURRENT CONDITION ☐ EXCELLENT ☒ GOOD ☐ FAIR ☐ POOR

DO ALTERATIONS AFFFECT INTEGRITY? ☐ YES ☒ NO ☐ POSSIBLY

PROPERTY IS : OWNER OCCUPIED ☐ YES
RENTED TO A FAMILY ☐ YES

RENTED TO MULTIPLE UNRELATED TENANTS? ☐ YES NUMBER OF TENANTS ☐

ARE THERE MULTIPLE UNITS IN ONE BUILDING:
A. AS BUILT ☐ YES # OF UNITS ☐

B. CONVERTED ☒ YES # OF UNITS 3

SIGNIFICANCE



BO-AS-003-154

REFERENCE NUMBER	A. HISTORIC NAME
93BO 0159	ADAMS, LILLIAN, HOUSE
B. COUNTY	C. OTHER NAME(S)
BOONE	

D. ADDRESS	E. CITY	F. VICINITY	G. RESTRICTED	H. ACREAGE
WILSON 1414	COLUMBIA	☐ VICINITY		

I. SECTION	J. TOWNSHIP	K. RANGE	L. SPAINISH LAND GRANT	M. QUARTER SECTIONS	N. OWNERSHIP
					☒ PRIVATE ☐ LOCAL ☐ STATE ☐ FEDERAL ☐ MIX

O. AGENCY(S)

P. UTM ZONE	EASTING	NORTHING	USGS QUADRANGLE	Q. AREA(S) OF SIGNIFICANCE/CONTEXT(S)
1.			COLUMBIA	1. 030 ARCHITECTURE
2.				2. 280 SOCIAL HISTORY
3.				3. 070 community planning
4.				4.

R. SIGNIFICANT PERSON(s)	T. SIGNIFICANCE
1.	
2.	
3.	
S. SIGNIFICANT EVENT DATE(S)	
1.	
2.	☐ SEE CONTINUATION SHEET

MO 780-1257 (5-92)

MISSOURI DEPARTMENT OF NATURAL RESOURCES
HISTORIC PRESERVATION PROGRAM

P.O. BOX 176
JEFFERSSON CITY, MO 65102

2.A. ARCHITECT/BUILDER/DESIGNER/ENGINEER 1. 2. 3.			
2.B. ARCHITECTURAL STYLE			2.C. VERNACULAR TYPE ~~01 AMERICAN FOURSQUARE~~ 02
2.D. CONSTRUCTION DATE CIRCA. 1917	2.E. ALTERATION DATE 1. 2. 3. 4. 5.		
2.F. RECONSTRUCTION DATE	2.G. DATE MOVED	2.H. DESTRUCTION DATE	2.I. OWNER'S NAME & ADDRESS DING-ZHAO & CHUN-LAN LEE 65201 COLUMBIA MO
2.J. HISTORIC FUNCTION 1. 01 DOMESTIC 2. 3. 4. 5.			
2.K. HISTORIC SUBFUNCTION 1. 01A SINGLE FAMILY 2. 01B MULTIPLE DWELLING 3. 4. 5.			
2.L. NO. OF ANCILLARY STRUCTURES 1	2.M. RESOURCE TYPE ☒ BUILDING ☐ SITE ☐ STRUCTURE ☐ OBJECT		2.N. STORIES 1. 2 2. 3.
2.O. STRUCTURAL SYSTEM 1. ~~PR PLATFORM FRAME~~ WU wood, undetermined	2.P. EXTERIOR WALL MATERIALS 1. 30 BRICK	2.Q. OTHER MATERIALS 1. 20 WOOD 3.	
2.	2.	2. 30 brick 4.	
2.R. ROOF SHAPES 1. HP HIPPED	2.S. ROOF MATERIALS 1. 63 ASPHALT SHINGLES	2.T. ROOF FEATURES 1. DR HIPPED DORMER 4.	
2.	2.	2.	2.U. FOUNDATION MATERIALS 1. 65 CONCRETE
3.	3.	3	2. 61 STUCCO
2.V. PORCHES 1. CB CENTRAL BAY 2. 3.			2.W. PLAN SQ SQUARE WITH ELL
FURTHER DESCRIPTION		DESCRIPTION OF ENVIRONMENT AND OUTBUILDINGS	
SOURCES OF INFORMATION ☐ (SEE CONTINUATION SHEET)	PREPARED BY DEBBIE SHEALS	ORGANIZATION 2 CAR GARAGE PROBABLY ORIGINAL	DATE 9-28-93

MISSOURI HISTORIC BUILDING INVENTORY FORM - CONTINUATION SHEET

REFERENCE NUMBER	A. HISTORIC NAME	B. COUNTY	C. ADDRESS
	ADAMS, LILLIAN, HOUSE	BOONE	Wilson 1414 COLUMBIA

FIRST FLOOR 3 BR APT. (UGLY INSIDE BUT SOME ORIG TRIM)

CURRENT CONDITION ☐ EXCELLENT ☒ GOOD ☐ FAIR ☐ POOR

DO ALTERATIONS AFFFECT INTEGRITY? ☐ YES ☒ NO ☐ POSSIBLY

PROPERTY IS : OWNER OCCUPIED ☐ YES

RENTED TO A FAMILY ☐ YES

RENTED TO MULTIPLE UNRELATED TENANTS? ☐ YES NUMBER OF TENANTS ____

ARE THERE MULTIPLE UNITS IN ONE BUILDING:

A. AS BUILT ☐ YES # OF UNITS ____

B. CONVERTED ☒ YES # OF UNITS 5

SIGNIFICANCE

1414

BO-AS-003-155

REFERENCE NUMBER	A. HISTORIC NAME
93BO 0160	ALTON J.M., HOUSE
B. COUNTY: BOONE	C. OTHER NAME(S)

D. ADDRESS	E. CITY	F. VICINITY	G. RESTRICTED	H. ACREAGE
WILSON 1415	COLUMBIA	☐ VICINITY		

I. SECTION	J. TOWNSHIP	K. RANGE	L. SPAINISH LAND GRANT	M. QUARTER SECTIONS	N. OWNERSHIP
					☒ PRIVATE ☐ LOCAL ☐ STATE ☐ FEDERAL ☐ MIX

O. AGENCY(S)

P. UTM ZONE	EASTING	NORTHING	USGS QUADRANGLE	Q. AREA(S) OF SIGNIFICANCE/CONTEXT(S)
1.			COLUMBIA	1. 030 ARCHITECTURE
2.				2. 280 SOCIAL HISTORY
3.				3. 070 community planning
4.				4.

R. SIGNIFICANT PERSON(s)	T. SIGNIFICANCE
1.	
2.	
3.	
S. SIGNIFICANT EVENT DATE(S)	
1.	
2.	☐ SEE CONTINUATION SHEET

MO 780-1257 (5-92)

MISSOURI DEPARTMENT OF NATURAL RESOURCES
HISTORIC PRESERVATION PROGRAM

P.O. BOX 176
JEFFERSSON CITY, MO 65102

2.A.ARCHITECT/BUILDER/DESIGNER/ENGINEER 1. 2. 3.			
2.B. ARCHITECTURAL STYLE 65 CRAFTSMAN		2.C. VERNACULAR TYPE	
2.D. CONSTRUCTION DATE CIRCA. 1909	2.E. ALTERATION DATE 1. MODERN REAR ADDITION 2. 3. 4. 5.		
2.F. RECONSTRUCTION DATE	2.G. DATE MOVED	2.H. DESTRUCTION DATE	2.I. OWNER'S NAME & ADDRESS MARK M STEVENSON 65205 COLUMBIA MO
2.J. HISTORIC FUNCTION 1. 01 DOMESTIC 2. 3. 4. 5.			
2.K. HISTORIC SUBFUNCTION 1. 01A SINGLE FAMILY 2. 3. 4. 5.			
2.L. NO. OF ANCILLARY STRUCTURES 0	2.M. RESOURCE TYPE ☒ BUILDING ☐ SITE ☐ STRUCTURE ☐ OBJECT	2.N STORIES 1. 1 1/2 2. 3.	
2.O. STRUCTURAL SYSTEM 1. ~~PR PLATFORM FRAME~~ low wood, undetermined	2.P. EXTERIOR WALL MATERIALS 1. 30 BRICK	2.Q. OTHER MATERIALS 1. 43 LIMESTONE PORCH 3.	
2.	2. 25 SHAKE SHINGLE	2. 20 WOOD 4.	
2.R. ROOF SHAPES 1. GB FLARED GABLE	2.S. ROOF MATERIALS 1. 63 ASPHALT SHINGLES	2.T. ROOF FEATURES 1. DR SHED DORMER 4.	
2.	2.	2.	2.U. FOUNDATION MATERIALS 1. 65 CONCRETE
3.	3.	3	2.
2.V. PORCHES 1. R1 RECESSED-1 STORY / PARTLY SCREENED 2. 3.			2.W. PLAN SQ SQUARE WITH ELL
FURTHER DESCRIPTION ONE STORY MODERN ADDITION IN BACK IS CERAMIC BLOCK		DESCRIPTION OF ENVIRONMENT AND OUTBUILDINGS	
SOURCES OF INFORMATION ☐ (SEE CONTINUATION SHEET)	PREPARED BY DEBBIE SHEALS	ORGANIZATION	DATE 8-24

REFERENCE NUMBER	A. HISTORIC NAME	B. COUNTY	C. ADDRESS
	ALTON J.M., HOUSE	BOONE	WILSON 1415 COLUMBIA

HISTORIC RESIDENTS

Wilson 1415

1909: John N Belcher, Grocer
1912: Mason W Belcher, Salesman
1915: H L Kempster, Mu Professor Agriculture Poultry
1917: E H Hughes, Mu Instructor Agriculture
1923: James "tom" Allton, Car Dealer
1926: James "tom" Allton, Car Dealer
1928: James "tom" Allton, Car Dealer
1930: James "tom" Allton, Car Dealer
1933: James "tom" Allton, Car Dealer
1936: James "tom" Allton, Car Dealer
1940: James "tom" Allton, Car Dealer

SOURCES OF INFORMATION

Columbia City Directory 1907. Quincy, Illinois: R.E.Hackman Publisher, 1907.

Columbia City Directory 1909. Quincy, Illinois: R.E.Hackman Publisher, 1909.

Columbia City Directory 1911-12. Quincy, Illinois: R.E.Hackman Publisher, 1912.

Columbia City Directory 1915. Quincy, Illinois: R.E.Hackman Publisher, 1915.

Columbia City Directory 1917. Quincy, Illinois: R.E.Hackman Publisher, 1917.

Columbia and Boone County Directory 1923. E.W. Stephens Publishing Co. 1923.

Columbia, Missouri City Directory1925-1926. Danville, Illinois: Heber page Directroy Company, 1926

Columbia, Missouri City Directory 1927. St. Louis, Mo: R.L. Polk & Co, 1927.

Columbia, Missouri City Directory 1930-31. Columbia, Mo.: James Directory co., 1931.

Directory of Columbia, Mo. and Boone County 1933. Columbia, Mo.: Herald-Statesman Publishing Co., 1933.

City Directory Columbia, Mo. and Boone County 1936. Quincy, Illinois: Artkraft Directory Publishers, Inc., 1936.

Polk's Columbia (Boone County, Mo.) City Directory 1940. Kansas City: R. L. Polk & Co., 1940.

Sanborn Map Columbia, Missouri.1925, # 23. New York: Sanborn Map Company, 1925.

Sanborn Map Columbia, Missouri.1931, # 39. New York: Sanborn Map Company, 1931.

MISSOURI HISTORIC BUILDING INVENTORY FORM - CONTINUATION SHEET

REFERENCE NUMBER	A. HISTORIC NAME	B. COUNTY	C. ADDRESS
	ALTON J.M., HOUSE	BOONE	Wilson 1415 COLUMBIA

ORIGINAL OCCUPANT JOHN BELCHER LATER OWNER OF 1419 WILSON
SIDE ENTRY TO BASEMENT 1415A MAY BE NON-CONTRIBUTING AS IS BACK ADDITION

CURRENT CONDITION ☐ EXCELLENT ☒ GOOD ☐ FAIR ☐ POOR

DO ALTERATIONS AFFFECT INTEGRITY? ☐ YES ☐ NO ☒ POSSIBLY

PROPERTY IS : OWNER OCCUPIED ☐ YES
RENTED TO A FAMILY ☐ YES

RENTED TO MULTIPLE
UNRELATED TENANTS? ☒ YES NUMBER OF TENANTS 7+

ARE THERE MULTIPLE UNITS IN ONE BUILDING:
A. AS BUILT ☐ YES # OF UNITS
B. CONVERTED ☐ YES # OF UNITS

SIGNIFICANCE

BO AS 005 156

REFERENCE NUMBER	A. HISTORIC NAME
93BO 0161	CRUMP, THOS. B. , HOUSE
B. COUNTY	C. OTHER NAME(S)
BOONE	

D. ADDRESS	E. CITY	F. VICINITY	G. RESTRICTED	H. ACREAGE
WILSON 1416	COLUMBIA	☐ VICINITY		

I. SECTION	J. TOWNSHIP	K. RANGE	L. SPAINISH LAND GRANT	M. QUARTER SECTIONS	N. OWNERSHIP
					☒ PRIVATE ☐ LOCAL ☐ STATE ☐ FEDERAL ☐ MIX

O. AGENCY(S)

P. UTM ZONE	EASTING	NORTHING	USGS QUADRANGLE	Q. AREA(S) OF SIGNIFICANCE/CONTEXT(S)
1.			COLUMBIA	1. 030 ARCHITECTURE
2.				2. 280 SOCIAL HISTORY
3.				3. 070 community planning
4.				4.

R. SIGNIFICANT PERSON(s)
1.
2.
3.

S. SIGNIFICANT EVENT DATE(S)
1.
2.

T. SIGNIFICANCE

☐ SEE CONTINUATION SHEET

MO 780-1257 (5-92)

MISSOURI DEPARTMENT OF NATURAL RESOURCES
HISTORIC PRESERVATION PROGRAM

P.O. BOX 176
JEFFERSSON CITY, MO 65102

2.A.ARCHITECT/BUILDER/DESIGNER/ENGINEER 1. 2. 3.			
2.B. ARCHITECTURAL STYLE			2.C. VERNACULAR TYPE 18 OPEN GABLE
2.D. CONSTRUCTION DATE CIRCA. 1909	2.E. ALTERATION DATE 1. 2. 3. 4. 5.		
2.F. RECONSTRUCTION DATE	2.G. DATE MOVED	2.H. DESTRUCTION DATE	2.I. OWNER'S NAME & ADDRESS JANET R HAMMEN 65201 COLUMBIA MO
2.J. HISTORIC FUNCTION 1. 01 DOMESTIC 2. 3. 4. 5.			
2.K. HISTORIC SUBFUNCTION 1. 01A SINGLE FAMILY 2. 3. 4. 5.			
2.L. NO. OF ANCILLARY STRUCTURES 1	2.M. RESOURCE TYPE ☒ BUILDING ☐ SITE ☐ STRUCTURE ☐ OBJECT	2.N STORIES 1. 1 1/2 2. 3.	
2.O. STRUCTURAL SYSTEM 1. ~~PR PLATFORM FRAME~~ wu wood, undetermined	2.P. EXTERIOR WALL MATERIALS 1. 21 WEATHER BOARD	2.Q. OTHER MATERIALS 1. 20 WOOD 3.	
2.	2. 25 SHAKE SHINGLE	2. 4.	
2.R. ROOF SHAPES 1. ~~IG~~ ~~INTERSECTING~~ GABLE GB	2.S. ROOF MATERIALS 1. 63 ASPHALT SHINGLES	2.T. ROOF FEATURES 1. 4.	
2.	2.	2.	2.U. FOUNDATION MATERIALS 1. 43 LIMESTONE
3.	3.	3	2.
2.V. PORCHES 1. TQ THREE-QUARTER 2. RS REAR STAIR 3.			2.W. PLAN RC RECTANGLE
FURTHER DESCRIPTION FRONT PORCH WAS REMOVED AND REPLACED WITH SCREEN PORCH ORIGINALLY HAD BRICK PILLARS		DESCRIPTION OF ENVIRONMENT AND OUTBUILDINGS SINGLE FRAME GARAGE LOOKS NEWER THAN HOUSE	
SOURCES OF INFORMATION ☐ (SEE CONTINUATION SHEET)	PREPARED BY DEBBIE SHEALS	ORGANIZATION	DATE 9-28-93

MISSOURI HISTORIC BUILDING INVENTORY FORM - CONTINUATION SHEET

REFERENCE NUMBER	A. HISTORIC NAME	B. COUNTY	C. ADDRESS
	CRUMP, THOS. B., HOUSE	BOONE	WILSON 1416 COLUMBIA

HISTORIC RESIDENTS

Wilson 1416

1909: J E Hooe, Milliner
1912: J E Hooe, Milliner
1915: Wallce E Bond, Contractor
1917: Wbster P Reese, Mu Student Education
1923: Thomas B Crump, Insurance Agent
1928: Thomas B Crump, Insurance Agent
1930: Thomas B Crump, Insurance Agent
1933: Thomas B Crump, Insurance Agent
1936: Thomas B Crump, Insurance Agent
1940: Thomas B Crump, Insurance Agent

SOURCES OF INFORMATION

Columbia City Directory 1907. Quincy, Illinois: R.E.Hackman Publisher, 1907.

Columbia City Directory 1909. Quincy, Illinois: R.E.Hackman Publisher, 1909.

Columbia City Directory 1911-12. Quincy, Illinois: R.E.Hackman Publisher, 1912.

Columbia City Directory 1915. Quincy, Illinois: R.E.Hackman Publisher, 1915.

Columbia City Directory 1917. Quincy, Illinois: R.E.Hackman Publisher, 1917.

Columbia and Boone County Directory 1923. E.W. Stephens Publishing Co. 1923.

Columbia, Missouri City Directory1925-1926. Danville, Illinois: Heber page Directroy Company, 1926

Columbia, Missouri City Directory 1927. St. Louis, Mo: R.L. Polk & Co, 1927.

Columbia, Missouri City Directory 1930-31. Columbia, Mo.: James Directory co., 1931.

Directory of Columbia, Mo. and Boone County 1933. Columbia, Mo.: Herald-Statesman Publishing Co., 1933.

City Directory Columbia, Mo. and Boone County 1936. Quincy, Illinois: Artkraft Directory Publishers, Inc., 1936.

Polk's Columbia (Boone County, Mo.) City Directory 1940. Kansas City: R. L. Polk & Co., 1940.

Sanborn Map Columbia, Missouri,1925, # 23. New York: Sanborn Map Company, 1925.

Sanborn Map Columbia, Missouri,1931, # 39. New York: Sanborn Map Company, 1931.

MISSOURI HISTORIC BUILDING INVENTORY FORM - CONTINUATION SHEET

REFERENCE NUMBER	A. HISTORIC NAME	B. COUNTY	C. ADDRESS
	CRUMP, THOS. B., HOUSE	BOONE	Wilson 1416 COLUMBIA

VERY CLEAN AND WELL KEPT
FRONT PORCH HAS BEEN ALTERED

CURRENT CONDITION ☒ EXCELLENT ☐ GOOD ☐ FAIR ☐ POOR

DO ALTERATIONS AFFFECT INTEGRITY? ☐ YES ☒ NO ☐ POSSIBLY

PROPERTY IS : OWNER OCCUPIED ☒ YES
RENTED TO A FAMILY ☐ YES

RENTED TO MULTIPLE
UNRELATED TENANTS? ☐ YES NUMBER OF TENANTS ☐

ARE THERE MULTIPLE UNITS IN ONE BUILDING:
A. AS BUILT ☐ YES # OF UNITS ☐

B. CONVERTED ☐ YES # OF UNITS ☐

SIGNIFICANCE

BO-AS-00-152

REFERENCE NUMBER	A. HISTORIC NAME
93BO 0162	TISDEL, FREDERICK M., HOUSE
B. COUNTY	C. OTHER NAME(S)
BOONE	PORTER, MARGARET K. , HOUSE

D. ADDRESS	E. CITY	F. VICINITY	G. RESTRICTED	H. ACREAGE
WILSON 1418	COLUMBIA	☐ VICINITY		

I. SECTION	J. TOWNSHIP	K. RANGE	L. SPAINISH LAND GRANT	M. QUARTER SECTIONS	N. OWNERSHIP
					☒ PRIVATE ☐ LOCAL ☐ STATE ☐ FEDERAL ☐ MIX

O. AGENCY(S)

P. UTM ZONE	EASTING	NORTHING	USGS QUADRANGLE	Q. AREA(S) OF SIGNIFICANCE/CONTEXT(S)
1.			COLUMBIA	1. 030 ARCHITECTURE
2.				2. 100 EDUCATION
3.				3. 280 SOCIAL HISTORY
4.				4. 270 community planning

R. SIGNIFICANT PERSON(s)
1. FREDERICK TISDEL
2.
3.

S. SIGNIFICANT EVENT DATE(S)
1.
2.

T. SIGNIFICANCE

☐ SEE CONTINUATION SHEET

MO 780-1257 (5-92)

MISSOURI DEPARTMENT OF NATURAL RESOURCES
HISTORIC PRESERVATION PROGRAM

P.O. BOX 176
JEFFERSSON CITY, MO 65102

2.A. ARCHITECT/BUILDER/DESIGNER/ENGINEER 1.	2.	3.		
2.B. ARCHITECTURAL STYLE ~~53 TUDOR REVIVAL~~			2.C. VERNACULAR TYPE 49 undetermined	
2.D. CONSTRUCTION DATE CIRCA. 1912	2.E. ALTERATION DATE 1.	2.	3.	4. 5.
2.F. RECONSTRUCTION DATE	2.G. DATE MOVED	2.H. DESTRUCTION DATE	2.I. OWNER'S NAME & ADDRESS MARGARET K 65201 COLUMBIA MO	
2.J. HISTORIC FUNCTION 1. 01 DOMESTIC	2.	3.	4.	5.
2.K. HISTORIC SUBFUNCTION 1. 01A SINGLE FAMILY	2.	3.	4.	5.
2.L. NO. OF ANCILLARY STRUCTURES [2]	2.M. RESOURCE TYPE ☒ BUILDING ☐ SITE ☐ STRUCTURE ☐ OBJECT		2.N STORIES 1. [1 1/2]	2. [1] 3. [ ]
2.O. STRUCTURAL SYSTEM 1. ~~PR PLATFORM FRAME~~ WW wood, undetermined	2.P. EXTERIOR WALL MATERIALS 1. 61 STUCCO		2.Q. OTHER MATERIALS 1. 20 WOOD	3.
2.	2.		2.	4.
2.R. ROOF SHAPES 1. GB GABLE	2.S. ROOF MATERIALS 1. 63 ASPHALT SHINGLES		2.T. ROOF FEATURES 1.	4.
2. FT FLAT	2.		2.	2.U. FOUNDATION MATERIALS 1. 65 CONCRETE
3. HP HIPPED	3.		3	2.
2.V. PORCHES 1. OB OTHER BAY	2. RS REAR STAIR		3.	2.W. PLAN IR IRREGULAR
FURTHER DESCRIPTION			DESCRIPTION OF ENVIRONMENT AND OUTBUILDINGS	
SOURCES OF INFORMATION ☐ (SEE CONTINUATION SHEET)	PREPARED BY DEBBIE SHEALS	ORGANIZATION		DATE 9-29-93

MISSOURI HISTORIC BUILDING INVENTORY FORM - CONTINUATION SHEET

REFERENCE NUMBER	A. HISTORIC NAME	B. COUNTY	C. ADDRESS
	TISDEL, FREDERICK M., HOUSE	BOONE	Wilson 1418 COLUMBIA

VOLUNTARILY DOWN ZONED TO R-1
FREDERICK TISDEL WAS DEAN OF ARTS AND SCIENCE MU

CURRENT CONDITION ☒ EXCELLENT ☐ GOOD ☐ FAIR ☐ POOR

DO ALTERATIONS AFFFECT INTEGRITY? ☐ YES ☒ NO ☐ POSSIBLY

PROPERTY IS : OWNER OCCUPIED ☒ YES
RENTED TO A FAMILY ☐ YES

RENTED TO MULTIPLE UNRELATED TENANTS? ☐ YES NUMBER OF TENANTS ☐

ARE THERE MULTIPLE UNITS IN ONE BUILDING:
A. AS BUILT ☐ YES # OF UNITS ☐

B. CONVERTED ☐ YES # OF UNITS ☐

SIGNIFICANCE

MISSOURI HISTORIC BUILDING INVENTORY FORM - CONTINUATION SHEET

REFERENCE NUMBER	A. HISTORIC NAME	B. COUNTY	C. ADDRESS
	TISDEL, FREDERICK M., HOUSE	BOONE	WILSON 1418 COLUMBIA

HISTORIC RESIDENTS

Wilson 1418

1912: Fredrick M Tisdel, Mu Associate Professor English
1915: Fredrick M Tisdel, Mu Associate Professor English
1917: Fredrick M Tisdel, Mu Professor English
1923: Fredrick M Tisdel, Mu Professor Dean Of Arts And Science
1926: Fredrick M Tisdel, Mu Professor Dean Faculty Arts And Science
1928: Fredrick M Tisdel, Mu Professor Dean Arts And Science
1930: Fredrick M Tisdel, Mu Professor Dean Of Arts And Science
1933: Fredrick M Tisdel, Mu Professor Dean Of Arts And Science
1936: Fredrick M Tisdel, Mu Professor Dean Of Arts And Science
1940: Fredrick M Tisdel, Mu Professor Dean Of Arts And Science

SOURCES OF INFORMATION

Columbia City Directory 1907. Quincy, Illinois: R.E.Hackman Publisher, 1907.

Columbia City Directory 1909. Quincy, Illinois: R.E.Hackman Publisher, 1909.

Columbia City Directory 1911-12. Quincy, Illinois: R.E.Hackman Publisher, 1912.

Columbia City Directory 1915. Quincy, Illinois: R.E.Hackman Publisher, 1915.

Columbia City Directory 1917. Quincy, Illinois: R.E.Hackman Publisher, 1917.

Columbia and Boone County Directory 1923. E.W. Stephens Publishing Co. 1923.

Columbia, Missouri City Directory1925-1926. Danville, Illinois: Heber page Directroy Company, 1926

Columbia, Missouri City Directory 1927. St. Louis, Mo: R.L. Polk & Co, 1927.

Columbia, Missouri City Directory 1930-31. Columbia, Mo.: James Directory co., 1931.

Directory of Columbia, Mo. and Boone County 1933. Columbia, Mo.: Herald-Statesman Publishing Co., 1933.

City Directory Columbia, Mo. and Boone County 1936. Quincy, Illinois: Artkraft Directory Publishers, Inc., 1936.

Polk's Columbia (Boone County, Mo.) City Directory 1940. Kansas City: R. L. Polk & Co., 1940.

Sanborn Map Columbia, Missouri,1925, # 23. New York: Sanborn Map Company, 1925.

Sanborn Map Columbia, Missouri,1931, # 39. New York: Sanborn Map Company, 1931.

BO-AS COR-02

REFERENCE NUMBER	A. HISTORIC NAME
93 BO 0163	BELCHER, JOHN N., HOUSE
B. COUNTY	C. OTHER NAME(S)
BOONE	

D. ADDRESS	E. CITY	F. VICINITY	G. RESTRICTED	H. ACREAGE
WILSON 1419	COLUMBIA	☐ VICINITY		

I. SECTION	J. TOWNSHIP	K. RANGE	L. SPAINISH LAND GRANT	M. QUARTER SECTIONS	N. OWNERSHIP
					☒ PRIVATE ☐ LOCAL ☐ STATE ☐ FEDERAL ☐ MIX

O. AGENCY(S)

P. UTM ZONE	EASTING	NORTHING	USGS QUADRANGLE	Q. AREA(S) OF SIGNIFICANCE/CONTEXT(S)
1.			COLUMBIA	1. 030 ARCHITECTURE
2.				2. 050 COMMERCE
3.				3. 280 SOCIAL HISTORY
4.				4. 070 community planning

R. SIGNIFICANT PERSON(s)
1.
2.
3.

S. SIGNIFICANT EVENT DATE(S)
1.
2.

T. SIGNIFICANCE

☐ SEE CONTINUATION SHEET

MO 780-1257 (5-92)

MISSOURI DEPARTMENT OF NATURAL RESOURCES
HISTORIC PRESERVATION PROGRAM

P.O. BOX 176
JEFFERSSON CITY, MO 65102

2.A.ARCHITECT/BUILDER/DESIGNER/ENGINEER 1.	2.		3.	
2.B. ARCHITECTURAL STYLE 51 COLONIAL REVIVAL			2.C. VERNACULAR TYPE	
2.D. CONSTRUCTION DATE CIRCA. 1910	2.E. ALTERATION DATE 1. 0000	2.	3.	4. 5.
2.F. RECONSTRUCTION DATE	2.G. DATE MOVED	2.H. DESTRUCTION DATE	2.I. OWNER'S NAME & ADDRESS MARK M STEVENSON 65205 COLUMBIA MO	
2.J. HISTORIC FUNCTION 1. 01 DOMESTIC	2.	3.	4.	5.
2.K. HISTORIC SUBFUNCTION 1. 01A SINGLE FAMILY	2. 01B MULTIPLE DWELLING	3.	4.	5.
2.L. NO. OF ANCILLARY STRUCTURES 0	2.M. RESOURCE TYPE ☒ BUILDING ☐ SITE ☐ STRUCTURE ☐ OBJECT		2.N STORIES 1. 2 1/2	2. 3.
2.O. STRUCTURAL SYSTEM 1. LB LOAD BEARING BRICK	2.P. EXTERIOR WALL MATERIALS 1. 30 BRICK		2.Q. OTHER MATERIALS 1. 43 LIMESTONE	3. 30 brick
2.	2. 92 VINYL		2. 20 WOOD	4.
2.R. ROOF SHAPES 1. GM GAMBREL	2.S. ROOF MATERIALS 1. 63 ASPHALT SHINGLES		2.T. ROOF FEATURES 1. DR SHED DORMER	4.
2.	2.		2.	2.U. FOUNDATION MATERIALS 1. 43 LIMESTONE
3.	3.		3	2.
2.V. PORCHES 1. DK DECK / REPLACED NEOCLASSICAL ORIGINAL	2.		3.	2.W. PLAN RC RECTANGLE
FURTHER DESCRIPTION MRS. BELCHER RENTED ROOMS IN 1936 (AFTER HERE HUSBAND)			DESCRIPTION OF ENVIRONMENT AND OUTBUILDINGS	
SOURCES OF INFORMATION ☐ (SEE CONTINUATION SHEET)	PREPARED BY DEBBIE SHEALS		ORGANIZATION	DATE 9-2-93

REFERENCE NUMBER	A. HISTORIC NAME	B. COUNTY	C. ADDRESS
	BELCHER, JOHN N., HOUSE	BOONE	WILSON 1419 COLUMBIA

HISTORIC RESIDENTS

Wilson 1419

1912: John N Belcher, Grocer
1915: John N Belcher, Grocer
1917: John N Belcher, Grocer
1923: John N Belcher, Grocer
1926: John N Belcher, Grocer
1928: John N Belcher, Grocer
1930: John N Belcher, Grocer
1933: Arthur Newman, Insurance Agent
1936: Mrs Jn Belcher, Widow
1940: Arthur H Newman, Insurance Agent

SOURCES OF INFORMATION

Columbia City Directory 1907. Quincy, Illinois: R.E.Hackman Publisher, 1907.

Columbia City Directory 1909. Quincy, Illinois: R.E.Hackman Publisher, 1909.

Columbia City Directory 1911-12. Quincy, Illinois: R.E.Hackman Publisher, 1912.

Columbia City Directory 1915. Quincy, Illinois: R.E.Hackman Publisher, 1915.

Columbia City Directory 1917. Quincy, Illinois: R.E.Hackman Publisher, 1917.

Columbia and Boone County Directory 1923. E.W. Stephens Publishing Co. 1923.

Columbia, Missouri City Directory1925-1926. Danville, Illinois: Heber page Directroy Company, 1926

Columbia, Missouri City Directory 1927. St. Louis, Mo: R.L. Polk & Co, 1927.

Columbia, Missouri City Directory 1930-31. Columbia, Mo.: James Directory co., 1931.

Directory of Columbia, Mo. and Boone County 1933. Columbia, Mo.: Herald-Statesman Publishing Co., 1933.

City Directory Columbia, Mo. and Boone County 1936. Quincy, Illinois: Artkraft Directory Publishers, Inc., 1936.

Polk's Columbia (Boone County, Mo.) City Directory 1940. Kansas City: R. L. Polk & Co., 1940.

Sanborn Map Columbia, Missouri,1925, # 23. New York: Sanborn Map Company, 1925.

Sanborn Map Columbia, Missouri,1931, # 39. New York: Sanborn Map Company, 1931.

MISSOURI HISTORIC BUILDING INVENTORY FORM - CONTINUATION SHEET

REFERENCE NUMBER	A. HISTORIC NAME	B. COUNTY	C. ADDRESS
	BELCHER, JOHN N., HOUSE	BOONE	Wilson 1419 COLUMBIA

ROOMING HOUSE 9 TENANTS
ONCE A NICE HOUSE SEGMENTAL BRICK ARCHES OVER LOWER STORY WINDOWS, ROCK FACED LIMESTONE SILLS ,
OVAL AND ARCHED WINDOWS AT SIDES
ENTRY RETAINS ORIG. FRAME AND SIDE LIGHTS -NEW DOOR
JOHN N BELCHER OWNED FROM 1931 -36

CURRENT CONDITION ☐ EXCELLENT ☐ GOOD ☒ FAIR ☐ POOR

DO ALTERATIONS AFFFECT INTEGRITY? ☐ YES ☐ NO ☒ POSSIBLY

ORIGINAL PORCH REPLACED WITH DECK - BAD TUCK POINTING - UNSYMPATHETIC REPLACEMENT WINDOWS ADDED TO GROUND FLOORS

PROPERTY IS : OWNER OCCUPIED ☐ YES
RENTED TO A FAMILY ☐ YES

RENTED TO MULTIPLE UNRELATED TENANTS? ☒ YES NUMBER OF TENANTS 9

ARE THERE MULTIPLE UNITS IN ONE BUILDING:
A. AS BUILT ☐ YES # OF UNITS
B. CONVERTED ☐ YES # OF UNITS

SIGNIFICANCE

BO-AS-003-159

REFERENCE NUMBER	A. HISTORIC NAME
93BO 0164	ORR, ALBER W. , HOUSE
B. COUNTY	C. OTHER NAME(S)
BOONE	

D. ADDRESS	E. CITY	F. VICINITY	G. RESTRICTED	H. ACREAGE
WILSON 1500	COLUMBIA	☐ VICINITY		

I. SECTION	J. TOWNSHIP	K. RANGE	L. SPAINISH LAND GRANT	M. QUARTER SECTIONS	N. OWNERSHIP
					☒ PRIVATE ☐ LOCAL ☐ STATE ☐ FEDERAL ☐ MIX

O. AGENCY(S)

P. UTM ZONE	EASTING	NORTHING	USGS QUADRANGLE	Q. AREA(S) OF SIGNIFICANCE/CONTEXT(S)
1.			COLUMBIA	1. 030 ARCHITECTURE
2.				2. 280 SOCIAL HISTORY
3.				3. 070 community planning
4.				4.

R. SIGNIFICANT PERSON(s)	T. SIGNIFICANCE
1.	
2.	
3.	
S. SIGNIFICANT EVENT DATE(S)	
1.	
2.	☐ SEE CONTINUATION SHEET

MO 780-1257 (5-92)

MISSOURI DEPARTMENT OF NATURAL RESOURCES
HISTORIC PRESERVATION PROGRAM

P.O. BOX 176
JEFFERSSON CITY, MO 65102

2.A.ARCHITECT/BUILDER/DESIGNER/ENGINEER 1. 2. 3.			
2.B. ARCHITECTURAL STYLE ~~65 CRAFTSMAN~~		2.C. VERNACULAR TYPE 01 AMERICAN FOURSQUARE	
2.D. CONSTRUCTION DATE CIRCA. 1912	2.E. ALTERATION DATE 1. 0000 2. 3. 4. 5.		
2.F. RECONSTRUCTION DATE	2.G. DATE MOVED	2.H. DESTRUCTION DATE	2.I. OWNER'S NAME & ADDRESS JEFFREY PERKINS 65201 COLUMBIA MO
2.J. HISTORIC FUNCTION 1. 01 DOMESTIC 2. 3. 4. 5.			
2.K. HISTORIC SUBFUNCTION 1. 01A SINGLE FAMILY 2. 3. 4. 5.			
2.L. NO. OF ANCILLARY STRUCTURES 1	2.M. RESOURCE TYPE ☒ BUILDING ☐ SITE ☐ STRUCTURE ☐ OBJECT	2.N STORIES 1. 2 2. 1 3.	
2.O. STRUCTURAL SYSTEM 1. ~~PR PLATFORM FRAME~~ wu wood, undetermined	2.P. EXTERIOR WALL MATERIALS 1. 92 VINYL	2.Q. OTHER MATERIALS 1. 20 WOOD 3.	
2.	2. 61 STUCCO	2. 4.	
2.R. ROOF SHAPES 1. HP HIPPED	2.S. ROOF MATERIALS 1. 63 ASPHALT SHINGLES	2.T. ROOF FEATURES 1. DR HIPPED DORMER 4.	
2. HP hipped	2.	2.	2.U. FOUNDATION MATERIALS 1. 65 CONCRETE
3.	3.	3	2.
2.V. PORCHES 1. ~~OH ONE HALF~~ OB other bay 2. 3.			2.W. PLAN SQ SQUARE WITH ELL
FURTHER DESCRIPTION		DESCRIPTION OF ENVIRONMENT AND OUTBUILDINGS MODERN 1 CAR GARAGE	
SOURCES OF INFORMATION ☐ (SEE CONTINUATION SHEET)	PREPARED BY DEBBIE SHEALS	ORGANIZATION	DATE 9-29-93

MISSOURI HISTORIC BUILDING INVENTORY FORM - CONTINUATION SHEET

REFERENCE NUMBER	A. HISTORIC NAME	B. COUNTY	C. ADDRESS
	ORR, ALBER W., HOUSE	BOONE	Wilson 1500 COLUMBIA

VERY SIMILAR TO 1502

CURRENT CONDITION ☐ EXCELLENT ☒ GOOD ☐ FAIR ☐ POOR

DO ALTERATIONS AFFFECT INTEGRITY? ☐ YES ☐ NO ☒ POSSIBLY

MODERN VINYL SIDING ON LOWER PORTION
1 STORY SIDE EL MAY BE MODERN

PROPERTY IS : OWNER OCCUPIED ☒ YES
RENTED TO A FAMILY ☐ YES

RENTED TO MULTIPLE
UNRELATED TENANTS? ☐ YES NUMBER OF TENANTS ☐

ARE THERE MULTIPLE UNITS IN ONE BUILDING:
A. AS BUILT ☐ YES # OF UNITS ☐

B. CONVERTED ☐ YES # OF UNITS ☐

SIGNIFICANCE

MISSOURI HISTORIC BUILDING INVENTORY FORM - CONTINUATION SHEET

REFERENCE NUMBER	A. HISTORIC NAME	B. COUNTY	C. ADDRESS
	ORR, ALBER W., HOUSE	BOONE	WILSON 1500 COLUMBIA

HISTORIC RESIDENTS

Wilson 1500

1912: Albert W Orr, Mu Student
1915: Mrs Anna Brandt, Widow
1915: Philip M Brandt, Mu Asst. Dean Agriculture Ag School
1917: Peray A Hogan, Mu Librarian
1923: D W Frear, Mu Professor Agriculture
1926: D W Frear, Mu Professor Field Crops
1928: Mrs Ww Reid,
1933: D V Vandiver, Sec & Treas State Dairy Prod Co
1936: D M Sheldon,
1940: John C Kendrick, Supervisor ?
1940: Mrs Jessie Reid, Widow

SOURCES OF INFORMATION

Columbia City Directory 1907. Quincy, Illinois: R.E.Hackman Publisher, 1907.

Columbia City Directory 1909. Quincy, Illinois: R.E.Hackman Publisher, 1909.

Columbia City Directory 1911-12. Quincy, Illinois: R.E.Hackman Publisher, 1912.

Columbia City Directory 1915. Quincy, Illinois: R.E.Hackman Publisher, 1915.

Columbia City Directory 1917. Quincy, Illinois: R.E.Hackman Publisher, 1917.

Columbia and Boone County Directory 1923. E.W. Stephens Publishing Co. 1923.

Columbia, Missouri City Directory 1925-1926. Danville, Illinois: Heber page Directroy Company, 1926

Columbia, Missouri City Directory 1927. St. Louis, Mo: R.L. Polk & Co, 1927.

Columbia, Missouri City Directory 1930-31. Columbia, Mo.: James Directory co., 1931.

Directory of Columbia, Mo. and Boone County 1933. Columbia, Mo.: Herald-Statesman Publishing Co., 1933.

City Directory Columbia, Mo. and Boone County 1936. Quincy, Illinois: Artkraft Directory Publishers, Inc., 1936.

Polk's Columbia (Boone County, Mo.) City Directory 1940. Kansas City: R. L. Polk & Co., 1940.

Sanborn Map Columbia, Missouri, 1925, # 23. New York: Sanborn Map Company, 1925.

Sanborn Map Columbia, Missouri, 1931, # 39. New York: Sanborn Map Company, 1931.

1500

BO-AD-00[illegible]

REFERENCE NUMBER	A. HISTORIC NAME
93BO 0165	HALL, U.S., HOUSE
B. COUNTY	C. OTHER NAME(S)
BOONE	

D. ADDRESS	E. CITY	F. VICINITY	G. RESTRICTED	H. ACREAGE
WILSON 1501	COLUMBIA	☐ VICINITY		

I. SECTION	J. TOWNSHIP	K. RANGE	L. SPAINISH LAND GRANT	M. QUARTER SECTIONS	N. OWNERSHIP
					☒ PRIVATE ☐ LOCAL ☐ STATE ☐ FEDERAL ☐ MIX

O. AGENCY(S)

P. UTM ZONE	EASTING	NORTHING	USGS QUADRANGLE	Q. AREA(S) OF SIGNIFICANCE/CONTEXT(S)
1.			COLUMBIA	1. 030 ARCHITECTURE
2.				2. 280 SOCIAL HISTORY
3.				3. 070 community planning
4.				4.

R. SIGNIFICANT PERSON(s)	T. SIGNIFICANCE
1.	
2.	
3.	
S. SIGNIFICANT EVENT DATE(S)	
1.	
2.	☐ SEE CONTINUATION SHEET

MO 780-1257 (5-92)

MISSOURI DEPARTMENT OF NATURAL RESOURCES
HISTORIC PRESERVATION PROGRAM

P.O. BOX 176
JEFFERSSON CITY, MO 65102

2.A.ARCHITECT/BUILDER/DESIGNER/ENGINEER 1. 2. 3.			
2.B. ARCHITECTURAL STYLE			2.C. VERNACULAR TYPE 01 AMERICAN FOURSQUARE
2.D. CONSTRUCTION DATE CIRCA. 1912	2.E. ALTERATION DATE 1. 2. 3. 4. 5.		
2.F. RECONSTRUCTION DATE	2.G. DATE MOVED	2.H. DESTRUCTION DATE	2.I. OWNER'S NAME & ADDRESS BRUCE & SHARON GOEBEL 65201 COLUMBIA MO
2.J. HISTORIC FUNCTION 1. 01 DOMESTIC 2. 3. 4. 5.			
2.K. HISTORIC SUBFUNCTION 1. 01A SINGLE FAMILY 2. 3. 4. 5.			
2.L. NO. OF ANCILLARY STRUCTURES 0	2.M. RESOURCE TYPE ☒ BUILDING ☐ SITE ☐ STRUCTURE ☐ OBJECT	2.N STORIES 1. 2 1/2 2. 3.	
2.O. STRUCTURAL SYSTEM 1. ~~PR PLATFORM FRAME~~ wll wood, undetermined	2.P. EXTERIOR WALL MATERIALS 1. 61 STUCCO	2.Q. OTHER MATERIALS 1. 20 WOOD 3.	
2.	2.	2. 4.	
2.R. ROOF SHAPES 1. HP HIPPED	2.S. ROOF MATERIALS 1. 63 ASPHALT SHINGLES	2.T. ROOF FEATURES 1. DR HIPPED DORMER 4.	
2.	2.	2.	2.U. FOUNDATION MATERIALS 1. 65 CONCRETE
3.	3.	3	2.
2.V. PORCHES 1. FU FULL FRONT 2. 3.			2.W. PLAN SQ SQUARE
FURTHER DESCRIPTION		DESCRIPTION OF ENVIRONMENT AND OUTBUILDINGS	
SOURCES OF INFORMATION ☐ (SEE CONTINUATION SHEET)	PREPARED BY DEBBIE SHEALS	ORGANIZATION	DATE 9--2-93

MISSOURI HISTORIC BUILDING INVENTORY FORM - CONTINUATION SHEET

REFERENCE NUMBER	A. HISTORIC NAME	B. COUNTY	C. ADDRESS
	HALL, U.S., HOUSE	BOONE	Wilson 1501 COLUMBIA

CURRENT CONDITION ☐ EXCELLENT ☒ GOOD ☐ FAIR ☐ POOR

DO ALTERATIONS AFFFECT INTEGRITY? ☐ YES ☒ NO ☐ POSSIBLY

ONE STORY WING IN BACK MAY BE ORIGINAL

PROPERTY IS : OWNER OCCUPIED ☐ YES

RENTED TO A FAMILY ☐ YES

RENTED TO MULTIPLE UNRELATED TENANTS? ☒ YES NUMBER OF TENANTS 6

ARE THERE MULTIPLE UNITS IN ONE BUILDING:

A. AS BUILT ☐ YES # OF UNITS

B. CONVERTED ☐ YES # OF UNITS

SIGNIFICANCE

MISSOURI HISTORIC BUILDING INVENTORY FORM - CONTINUATION SHEET

REFERENCE NUMBER	A. HISTORIC NAME	B. COUNTY	C. ADDRESS
	HALL, U.S., HOUSE	BOONE	WILSON 1501 COLUMBIA

HISTORIC RESIDENTS

Wilson 1501

1912: Ebenezer D Bewick, Contractor
1915: James H Guitar, Postmaster
1917: James H Guitar, Postmaster
1923: Jesse O Bateman, Post Office
1926: U S Hall, Pres. Coaching School
1928: U S Hall, Pres Coaching School
1930: U S Hall, Pres Coaching School
1933: U S Hall, Pres Coaching School
1936: Mrs Us Hall, Instructor Coaching School
1940: Arnold W Klemme, Mu Assistant Professor

SOURCES OF INFORMATION

Columbia City Directory 1907. Quincy, Illinois: R.E.Hackman Publisher, 1907.

Columbia City Directory 1909. Quincy, Illinois: R.E.Hackman Publisher, 1909.

Columbia City Directory 1911-12. Quincy, Illinois: R.E.Hackman Publisher, 1912.

Columbia City Directory 1915. Quincy, Illinois: R.E.Hackman Publisher, 1915.

Columbia City Directory 1917. Quincy, Illinois: R.E.Hackman Publisher, 1917.

Columbia and Boone County Directory 1923. E.W. Stephens Publishing Co. 1923.

Columbia, Missouri City Directory 1925-1926. Danville, Illinois: Heber page Directroy Company, 1926

Columbia, Missouri City Directory 1927. St. Louis, Mo: R.L. Polk & Co, 1927.

Columbia, Missouri City Directory 1930-31. Columbia, Mo.: James Directory co., 1931.

Directory of Columbia, Mo. and Boone County 1933. Columbia, Mo.: Herald-Statesman Publishing Co., 1933.

City Directory Columbia, Mo. and Boone County 1936. Quincy, Illinois: Artkraft Directory Publishers, Inc., 1936.

Polk's Columbia (Boone County, Mo.) City Directory 1940. Kansas City: R. L. Polk & Co., 1940.

Sanborn Map Columbia, Missouri.1925, # 23. New York: Sanborn Map Company, 1925.

Sanborn Map Columbia, Missouri.1931, # 39. New York: Sanborn Map Company, 1931.


1301

BO-AS-003-161

REFERENCE NUMBER	A. HISTORIC NAME
93BO 0166	RAMSAY, DR. ROBERT L., HOUSE
B. COUNTY	C. OTHER NAME(S)
BOONE	

D. ADDRESS	E. CITY	F. VICINITY	G. RESTRICTED	H. ACREAGE
WILSON 1502	COLUMBIA	☐ VICINITY		

I. SECTION	J. TOWNSHIP	K. RANGE	L. SPAINISH LAND GRANT	M. QUARTER SECTIONS	N. OWNERSHIP
					☒ PRIVATE ☐ LOCAL ☐ STATE ☐ FEDERAL ☐ MIX

O. AGENCY(S)

P. UTM ZONE	EASTING	NORTHING	USGS QUADRANGLE	Q. AREA(S) OF SIGNIFICANCE/CONTEXT(S)
1.			COLUMBIA	1. 100 EDUCATION
2.				2. 280 SOCIAL HISTORY
3.				3. 070 community planning
4.				4.

R. SIGNIFICANT PERSON(s)	T. SIGNIFICANCE
1.	
2.	
3.	
S. SIGNIFICANT EVENT DATE(S)	
1.	
2.	☐ SEE CONTINUATION SHEET

MO 780-1257 (5-92)

MISSOURI DEPARTMENT OF NATURAL RESOURCES
HISTORIC PRESERVATION PROGRAM

P.O. BOX 176
JEFFERSSON CITY, MO 65102

2.A.ARCHITECT/BUILDER/DESIGNER/ENGINEER 1. 2. 3.			
2.B. ARCHITECTURAL STYLE ~~65 CRAFTSMAN~~		2.C. VERNACULAR TYPE ~~01 AMERICAN FOURSQUARE~~ 49 undetermined	
2.D. CONSTRUCTION DATE CIRCA. 1912	2.E. ALTERATION DATE 1. 0000 2. 3. 4. 5.		
2.F. RECONSTRUCTION DATE	2.G. DATE MOVED	2.H. DESTRUCTION DATE	2.I. OWNER'S NAME & ADDRESS JULIA FOSTER & R MUEHL 65201 COLUMBIA MO
2.J. HISTORIC FUNCTION 1. 01 DOMESTIC 2. 3. 4. 5.			
2.K. HISTORIC SUBFUNCTION 1. 01A SINGLE FAMILY 2. 3. 4. 5.			
2.L. NO. OF ANCILLARY STRUCTURES [1]	2.M. RESOURCE TYPE ☒ BUILDING ☐ SITE ☐ STRUCTURE ☐ OBJECT	2.N STORIES 1. [2] 2. [ ] 3. [ ]	
2.O. STRUCTURAL SYSTEM 1. ~~PR PLATFORM FRAME~~ low wood, undetermined	2.P. EXTERIOR WALL MATERIALS 1. 61 STUCCO	2.Q. OTHER MATERIALS 1. 20 WOOD 3.	
2.	2. 92 VINYL	2. 4.	
2.R. ROOF SHAPES 1. HP HIPPED	2.S. ROOF MATERIALS 1. 63 ASPHALT SHINGLES	2.T. ROOF FEATURES 1. DR HIPPED DORMER 4.	
2.	2.	2.	2.U. FOUNDATION MATERIALS 1. 65 CONCRETE
3.	3.	3	2.
2.V. PORCHES 1. R1 RECESSED-1 STORY / PART OF ADDITION	2. SI SIDE	3.	2.W. PLAN SQ SQUARE WITH ELL
FURTHER DESCRIPTION		DESCRIPTION OF ENVIRONMENT AND OUTBUILDINGS 2 CAR GARAGE LOOKS ORIGINAL	
SOURCES OF INFORMATION ☐ (SEE CONTINUATION SHEET)	PREPARED BY DEBBIE SHEALS	ORGANIZATION	DATE 9-28-93

MISSOURI HISTORIC BUILDING INVENTORY FORM - CONTINUATION SHEET

REFERENCE NUMBER	A. HISTORIC NAME	B. COUNTY	C. ADDRESS
	RAMSAY, DR. ROBERT L., HOUSE	BOONE	Wilson 1502 COLUMBIA

SIMILAR IN PLAN TO 1500 WILSON
APPEARS TO HAVE A MODERN 2 STORY EL ADDED TO EAST SIDE
ROBERT RAMSAY WAS PROF OF ENGLISH MU

CURRENT CONDITION ☐ EXCELLENT ☒ GOOD ☐ FAIR ☐ POOR

DO ALTERATIONS AFFFECT INTEGRITY? ☐ YES ☐ NO ☒ POSSIBLY

VINYL SIDING ON SECOND STORY

PROPERTY IS : OWNER OCCUPIED ☒ YES
RENTED TO A FAMILY ☐ YES

RENTED TO MULTIPLE UNRELATED TENANTS? ☐ YES NUMBER OF TENANTS ☐

ARE THERE MULTIPLE UNITS IN ONE BUILDING:
A. AS BUILT ☐ YES # OF UNITS ☐

B. CONVERTED ☐ YES # OF UNITS ☐

SIGNIFICANCE

REFERENCE NUMBER	A. HISTORIC NAME	B. COUNTY	C. ADDRESS
	RAMSAY, DR. ROBERT L., HOUSE	BOONE	WILSON 1502 COLUMBIA

HISTORIC RESIDENTS

Wilson 1502

1912: Henry C Beckman, Retired
1915: Fred K Dunlap, Mu Professor Forestry
1917: Robert L Ramsay, Mu Professor English
1923: Dr Robert Ramsay, Mu Professor English
1926: Dr Robert Ramsay, Mu Professor English
1928: Dr Robert Ramsay, Mu Professor English
1930: Dr Robert Ramsay, Mu Professor English
1933: Dr Robert Ramsay, Mu Professor English
1936: Dr Robert Ramsay, Mu Professor English
1940: Dr Robert Ramsay, Mu Professor English

SOURCES OF INFORMATION

Columbia City Directory 1907. Quincy, Illinois: R.E.Hackman Publisher, 1907.

Columbia City Directory 1909. Quincy, Illinois: R.E.Hackman Publisher, 1909.

Columbia City Directory 1911-12. Quincy, Illinois: R.E.Hackman Publisher, 1912.

Columbia City Directory 1915. Quincy, Illinois: R.E.Hackman Publisher, 1915.

Columbia City Directory 1917. Quincy, Illinois: R.E.Hackman Publisher, 1917.

Columbia and Boone County Directory 1923. E.W. Stephens Publishing Co. 1923.

Columbia, Missouri City Directory1925-1926. Danville, Illinois: Heber page Directroy Company, 1926

Columbia, Missouri City Directory 1927. St. Louis, Mo: R.L. Polk & Co, 1927.

Columbia, Missouri City Directory 1930-31. Columbia, Mo.: James Directory co., 1931.

Directory of Columbia, Mo. and Boone County 1933. Columbia, Mo.: Herald-Statesman Publishing Co., 1933.

City Directory Columbia, Mo. and Boone County 1936. Quincy, Illinois: Artkraft Directory Publishers, Inc., 1936.

Polk's Columbia (Boone County, Mo.) City Directory 1940. Kansas City: R. L. Polk & Co., 1940.

Sanborn Map Columbia, Missouri,1925, # 23. New York: Sanborn Map Company, 1925.

Sanborn Map Columbia, Missouri,1931, # 39. New York: Sanborn Map Company, 1931.



REFERENCE NUMBER	A. HISTORIC NAME
93BO 0167	BATEMAN, JESSE O., HOUSE
B. COUNTY: BOONE	C. OTHER NAME(S)

D. ADDRESS	E. CITY	F. VICINITY	G. RESTRICTED	H. ACREAGE
WILSON 1503	COLUMBIA	☐ VICINITY		

I. SECTION	J. TOWNSHIP	K. RANGE	L. SPAINISH LAND GRANT	M. QUARTER SECTIONS	N. OWNERSHIP
					☒ PRIVATE ☐ LOCAL ☐ STATE ☐ FEDERAL ☐ MIX

O. AGENCY(S)

P. UTM ZONE	EASTING	NORTHING	USGS QUADRANGLE	Q. AREA(S) OF SIGNIFICANCE/CONTEXT(S)
1.			COLUMBIA	1. 030 ARCHITECTURE
2.				2. 280 SOCIAL HISTORY
3.				3. 970 community planning
4.				4.

R. SIGNIFICANT PERSON(s)	T. SIGNIFICANCE
1.	
2.	
3.	
S. SIGNIFICANT EVENT DATE(S)	
1.	
2.	☐ SEE CONTINUATION SHEET

MO 780-1257 (5-92)

MISSOURI DEPARTMENT OF NATURAL RESOURCES
HISTORIC PRESERVATION PROGRAM

P.O. BOX 176
JEFFERSSON CITY, MO 65102

2.A.ARCHITECT/BUILDER/DESIGNER/ENGINEER 1. 2. 3.			
2.B. ARCHITECTURAL STYLE		2.C. VERNACULAR TYPE 01 AMERICAN FOURSQUARE	
2.D. CONSTRUCTION DATE CIRCA. 1915	2.E. ALTERATION DATE 1. 2. 3. 4. 5.		
2.F. RECONSTRUCTION DATE	2.G. DATE MOVED	2.H. DESTRUCTION DATE	2.I. OWNER'S NAME & ADDRESS CLYDIA JOYCE STEVENSON 65205 COLUMBIA MO
2.J. HISTORIC FUNCTION 1. 01 DOMESTIC 2. 3. 4. 5.			
2.K. HISTORIC SUBFUNCTION 1. 01A SINGLE FAMILY 2. 3. 4. 5.			
2.L. NO. OF ANCILLARY STRUCTURES [0]	2.M. RESOURCE TYPE ☒ BUILDING ☐ SITE ☐ STRUCTURE ☐ OBJECT	2.N STORIES 1. [2 1/2] 2. [ ] 3. [ ]	
2.O. STRUCTURAL SYSTEM 1. ~~PR PLATFORM FRAME~~ wu wood, undetermined	2.P. EXTERIOR WALL MATERIALS 1. 25 SHAKE SHINGLE	2.Q. OTHER MATERIALS 1. 20 WOOD 3.	
2.	2. 61 STUCCO	2. 4.	
2.R. ROOF SHAPES 1. HP HIPPED	2.S. ROOF MATERIALS 1. 63 ASPHALT SHINGLES	2.T. ROOF FEATURES 1. DR HIPPED DORMER 4.	
2.	2.	2.	2.U. FOUNDATION MATERIALS 1. 65 CONCRETE
3.	3.	3	2.
2.V. PORCHES 1. SI SIDE ENTRY	2. SL SLEEPING SECOND FLOOR	3.	2.W. PLAN SQ SQUARE WITH ELL
FURTHER DESCRIPTION		DESCRIPTION OF ENVIRONMENT AND OUTBUILDINGS	
SOURCES OF INFORMATION ☐ (SEE CONTINUATION SHEET)	PREPARED BY DEBBIE SHEALS	ORGANIZATION	DATE 9-2-93

MISSOURI HISTORIC BUILDING INVENTORY FORM - CONTINUATION SHEET

REFERENCE NUMBER	A. HISTORIC NAME	B. COUNTY	C. ADDRESS
	BATEMAN, JESSE O., HOUSE	BOONE	Wilson 1503 COLUMBIA

ORIGINAL OWNER MRS M.P. THOMPSON
JESSIE O BATEMAN OWNER 1925-40

CURRENT CONDITION ☐ EXCELLENT ☐ GOOD ☒ FAIR ☐ POOR

DO ALTERATIONS AFFFECT INTEGRITY? ☐ YES ☒ NO ☐ POSSIBLY

PROPERTY IS : OWNER OCCUPIED ☐ YES
RENTED TO A FAMILY ☐ YES

RENTED TO MULTIPLE UNRELATED TENANTS? ☒ YES NUMBER OF TENANTS 5

ARE THERE MULTIPLE UNITS IN ONE BUILDING:
A. AS BUILT ☐ YES # OF UNITS
B. CONVERTED ☐ YES # OF UNITS

SIGNIFICANCE

REFERENCE NUMBER	A. HISTORIC NAME	B. COUNTY	C. ADDRESS
	BATEMAN, JESSE O., HOUSE	BOONE	WILSON 1503 COLUMBIA

HISTORIC RESIDENTS

Wilson 1503

1915: Mrs Mary Thompson, Widow
1917: Emma Mccollough, Widow
1926: Jesse O Bateman, Post Office
1928: Jesse O Bateman, Post Office
1930: Jesse O Bateman, Post Office
1933: Jesse O Bateman, Post Office
1936: Jesse O Bateman, Post Office
1940: Jesse O Bateman, Post Office

SOURCES OF INFORMATION

Columbia City Directory 1907. Quincy, Illinois: R.E.Hackman Publisher, 1907.

Columbia City Directory 1909. Quincy, Illinois: R.E.Hackman Publisher, 1909.

Columbia City Directory 1911-12. Quincy, Illinois: R.E.Hackman Publisher, 1912.

Columbia City Directory 1915. Quincy, Illinois: R.E.Hackman Publisher, 1915.

Columbia City Directory 1917. Quincy, Illinois: R.E.Hackman Publisher, 1917.

Columbia and Boone County Directory 1923. E.W. Stephens Publishing Co. 1923.

Columbia, Missouri City Directory1925-1926. Danville, Illinois: Heber page Directroy Company, 1926

Columbia, Missouri City Directory 1927. St. Louis, Mo: R.L. Polk & Co, 1927.

Columbia, Missouri City Directory 1930-31. Columbia, Mo.: James Directory co., 1931.

Directory of Columbia, Mo. and Boone County 1933. Columbia, Mo.: Herald-Statesman Publishing Co., 1933.

City Directory Columbia, Mo. and Boone County 1936. Quincy, Illinois: Artkraft Directory Publishers, Inc., 1936.

Polk's Columbia (Boone County, Mo.) City Directory 1940. Kansas City: R. L. Polk & Co., 1940.

Sanborn Map Columbia, Missouri,1925, # 23. New York: Sanborn Map Company, 1925.

Sanborn Map Columbia, Missouri,1931, # 39. New York: Sanborn Map Company, 1931.

1503

BC AS CO3 1.2

REFERENCE NUMBER	A. HISTORIC NAME
93BO 0168	CHILDERS, MABLE S. , HOUSE
B. COUNTY	C. OTHER NAME(S)
BOONE	

D. ADDRESS	E. CITY	F. VICINITY	G. RESTRICTED	H. ACREAGE
WILSON 1504	COLUMBIA	☐ VICINITY		

I. SECTION	J. TOWNSHIP	K. RANGE	L. SPAINISH LAND GRANT	M. QUARTER SECTIONS	N. OWNERSHIP
					☒ PRIVATE ☐ LOCAL ☐ STATE ☐ FEDERAL ☐ MIX

O. AGENCY(S)

P. UTM ZONE	EASTING	NORTHING	USGS QUADRANGLE	Q. AREA(S) OF SIGNIFICANCE/CONTEXT(S)
1.			COLUMBIA	1. 030 ARCHITECTURE
2.				2. 280 SOCIAL HISTORY
3.				3. 070 community planning
4.				4.

R. SIGNIFICANT PERSON(s)	T. SIGNIFICANCE
1.	
2.	
3.	
S. SIGNIFICANT EVENT DATE(S)	
1.	
2.	☐ SEE CONTINUATION SHEET

MO 780-1257 (5-92)

MISSOURI DEPARTMENT OF NATURAL RESOURCES
HISTORIC PRESERVATION PROGRAM

P.O. BOX 176
JEFFERSSON CITY, MO 65102

2.A. ARCHITECT/BUILDER/DESIGNER/ENGINEER 1.	2.		3.	
2.B. ARCHITECTURAL STYLE			2.C. VERNACULAR TYPE 49 RES. UNDETERMINED VERNACULAR AFFINITY	
2.D. CONSTRUCTION DATE CIRCA. 1912	2.E. ALTERATION DATE 1. 2000	2.	3.	4. 5.
2.F. RECONSTRUCTION DATE	2.G. DATE MOVED	2.H. DESTRUCTION DATE	2.I. OWNER'S NAME & ADDRESS DAVID CHANG SHENG CHOU 65203 COLUMBIA MO	
2.J. HISTORIC FUNCTION 1. 01 DOMESTIC	2.	3.	4.	5.
2.K. HISTORIC SUBFUNCTION 1. 01A SINGLE FAMILY	2.	3.	4.	5.
2.L. NO. OF ANCILLARY STRUCTURES 1	2.M. RESOURCE TYPE ☒ BUILDING ☐ SITE ☐ STRUCTURE ☐ OBJECT		2.N STORIES 1. 2	2. 3.
2.O. STRUCTURAL SYSTEM 1. ~~PR PLATFORM FRAME~~ WW wood, undetermined.	2.P. EXTERIOR WALL MATERIALS 1. 21 WEATHER BOARD		2.Q. OTHER MATERIALS 1. 20 WOOD	3.
2.	2.		2.	4.
2.R. ROOF SHAPES 1. IG INTERSECTING GABLE	2.S. ROOF MATERIALS 1. 63 ASPHALT SHINGLES		2.T. ROOF FEATURES 1.	4.
2.	2.		2.	2.U. FOUNDATION MATERIALS 1. 65 CONCRETE
3.	3.		3	2.
2.V. PORCHES 1. AW AWNING	2.		3.	2.W. PLAN IR IRREGULAR
FURTHER DESCRIPTION			DESCRIPTION OF ENVIRONMENT AND OUTBUILDINGS SINGLE CAR GARAGE / ORIGINAL / FRAME	
SOURCES OF INFORMATION ☐ (SEE CONTINUATION SHEET)	PREPARED BY DEBBIE SHEALS		ORGANIZATION	DATE 9-29-93

REFERENCE NUMBER	A. HISTORIC NAME	B. COUNTY	C. ADDRESS
	CHILDERS, MABLE S., HOUSE	BOONE	WILSON 1504 COLUMBIA

HISTORIC RESIDENTS

Wilson 1504

1912: Alan E Flowers, Mu Student
1915: Charles M Eby, Mu Professor
1923: Elihua R Childers, Newspaper
1926: Mrs Mable Childers, Stephens Colege Professor German
1928: Mrs Mable Childers, Stephens College Instructor German
1930: Mrs Mable Childers, Stephens College Instructor German
1933: Mrs Mable Childers, Stephens College Instructor German
1936: Mrs Mable Childers, Stephens College Instructor German
1936: Miss Louise Dudley, Stephens College Instructor
1940: Miss Louise Dudley, Stephens Colege Professor

SOURCES OF INFORMATION

Columbia City Directory 1907. Quincy, Illinois: R.E.Hackman Publisher, 1907.

Columbia City Directory 1909. Quincy, Illinois: R.E.Hackman Publisher, 1909.

Columbia City Directory 1911-12. Quincy, Illinois: R.E.Hackman Publisher, 1912.

Columbia City Directory 1915. Quincy, Illinois: R.E.Hackman Publisher, 1915.

Columbia City Directory 1917. Quincy, Illinois: R.E.Hackman Publisher, 1917.

Columbia and Boone County Directory 1923. E.W. Stephens Publishing Co. 1923

Columbia, Missouri City Directory1925-1926. Danville, Illinois: Heber page Directroy Company, 1926

Columbia, Missouri City Directory 1927. St. Louis, Mo: R.L. Polk & Co, 1927.

Columbia, Missouri City Directory 1930-31. Columbia, Mo.: James Directory co., 1931.

Directory of Columbia, Mo. and Boone County 1933. Columbia, Mo.: Herald-Statesman Publishing Co., 1933.

City Directory Columbia, Mo. and Boone County 1936. Quincy, Illinois: Artkraft Directory Publishers, Inc., 1936.

Polk's Columbia (Boone County, Mo.) City Directory 1940. Kansas City: R. L. Polk & Co., 1940.

Sanborn Map Columbia, Missouri,1925, # 23. New York: Sanborn Map Company, 1925.

Sanborn Map Columbia, Missouri,1931, # 39. New York: Sanborn Map Company, 1931.

MISSOURI HISTORIC BUILDING INVENTORY FORM - CONTINUATION SHEET

REFERENCE NUMBER	A. HISTORIC NAME	B. COUNTY	C. ADDRESS
	CHILDERS, MABLE S., HOUSE	BOONE	Wilson 1504 COLUMBIA

CURRENT CONDITION ☒ EXCELLENT ☐ GOOD ☐ FAIR ☐ POOR

DO ALTERATIONS AFFFECT INTEGRITY? ☐ YES ☒ NO ☐ POSSIBLY

PROPERTY IS : OWNER OCCUPIED ☒ YES

RENTED TO A FAMILY ☐ YES

RENTED TO MULTIPLE UNRELATED TENANTS? ☐ YES NUMBER OF TENANTS ☐

ARE THERE MULTIPLE UNITS IN ONE BUILDING:

A. AS BUILT ☐ YES # OF UNITS ☐

B. CONVERTED ☐ YES # OF UNITS ☐

SIGNIFICANCE

BO-AD-002-169

REFERENCE NUMBER	A. HISTORIC NAME
93BO 0169	JOHNSTON, EVA, HOUSE
B. COUNTY	C. OTHER NAME(S)
BOONE	

D. ADDRESS	E. CITY	F. VICINITY	G. RESTRICTED	H. ACREAGE
WILSON 1506	COLUMBIA	☐ VICINITY		

I. SECTION	J. TOWNSHIP	K. RANGE	L. SPAINISH LAND GRANT	M. QUARTER SECTIONS	N. OWNERSHIP
					☒ PRIVATE ☐ LOCAL ☐ STATE ☐ FEDERAL ☐ MIX

O. AGENCY(S)

P. UTM ZONE	EASTING	NORTHING	USGS QUADRANGLE	Q. AREA(S) OF SIGNIFICANCE/CONTEXT(S)
1.			COLUMBIA	1. 100 EDUCATION
2.				2. 030 ARCHITECTURE
3.				3. 280 SOCIAL HISTORY
4.				4. 070 community planning

R. SIGNIFICANT PERSON(s)	T. SIGNIFICANCE
1.	
2.	
3.	
S. SIGNIFICANT EVENT DATE(S)	
1.	
2.	☐ SEE CONTINUATION SHEET

MO 780-1257 (5-92)

MISSOURI DEPARTMENT OF NATURAL RESOURCES
HISTORIC PRESERVATION PROGRAM

P.O. BOX 176
JEFFERSSON CITY, MO 65102

2.A.ARCHITECT/BUILDER/DESIGNER/ENGINEER 1. 2. 3.			
2.B. ARCHITECTURAL STYLE ~~53 TUDOR REVIVAL~~		2.C. VERNACULAR TYPE 18 OPEN GABLE	
2.D. CONSTRUCTION DATE CIRCA. 1915	2.E. ALTERATION DATE 1. 2000 2. 3. 4. 5.		
2.F. RECONSTRUCTION DATE	2.G. DATE MOVED	2.H. DESTRUCTION DATE	2.I. OWNER'S NAME & ADDRESS KATHERINE THOMAS 65201 COLUMBIA MO
2.J. HISTORIC FUNCTION 1. 01 DOMESTIC 2. 3. 4. 5.			
2.K. HISTORIC SUBFUNCTION 1. 01A SINGLE FAMILY 2. 3. 4. 5.			
2.L. NO. OF ANCILLARY STRUCTURES 0	2.M. RESOURCE TYPE ☒ BUILDING ☐ SITE ☐ STRUCTURE ☐ OBJECT	2.N STORIES 1. 1 1/2 2. 1 3.	
2.O. STRUCTURAL SYSTEM 1. ~~PR PLATFORM FRAME~~ wd wood, underpinned	2.P. EXTERIOR WALL MATERIALS 1. 21 WEATHER BOARD	2.Q. OTHER MATERIALS 1. 20 WOOD 3.	
2.	2. 61 STUCCO	2. 4.	
2.R. ROOF SHAPES 1. GB GABLE	2.S. ROOF MATERIALS 1. 63 ASPHALT SHINGLES	2.T. ROOF FEATURES 1. DR SHED DORMER 4.	
2. SD SHED	2.	2.	2.U. FOUNDATION MATERIALS 1. 65 CONCRETE
3.	3.	3	2.
2.V. PORCHES 1. CB CENTRAL BAY	2. SI SIDE	3.	2.W. PLAN RC RECTANGLE WITH ELL
FURTHER DESCRIPTION		DESCRIPTION OF ENVIRONMENT AND OUTBUILDINGS	
SOURCES OF INFORMATION ☐ (SEE CONTINUATION SHEET)	PREPARED BY DEBBIE SHEALS	ORGANIZATION	DATE 9-29-93

MISSOURI HISTORIC BUILDING INVENTORY FORM - CONTINUATION SHEET

REFERENCE NUMBER	A. HISTORIC NAME	B. COUNTY	C. ADDRESS
	JOHNSTON, EVA, HOUSE	BOONE	WILSON 1506 COLUMBIA

HISTORIC RESIDENTS

Wilson 1506

1915: Miss Eva Johnston, Mu Instructor Latin / Advisor Of Women
1917: Miss Eva Johnston, Mu Instructor Latin
1923: Miss Eva Johnston, Mu Dean Of Women Latin
1926: Miss Eva Johnston, Mu Dean Of Women Latin
1928: Miss Eva Johnston, Mu Dean Of Women Latin
1930: Miss Eva Johnston, Mu Professor Latin
1933: Miss Eva Johnston, Mu Dean Of Women Latin
1936: Miss Eva Johnston, Mu Dean Of Women Latin
1940: Miss Eva Johnston, Mu Dean Of Women Latin

SOURCES OF INFORMATION

Columbia City Directory 1907. Quincy, Illinois: R.E.Hackman Publisher, 1907.

Columbia City Directory 1909. Quincy, Illinois: R.E.Hackman Publisher, 1909.

Columbia City Directory 1911-12. Quincy, Illinois: R.E.Hackman Publisher, 1912.

Columbia City Directory 1915. Quincy, Illinois: R.E.Hackman Publisher, 1915.

Columbia City Directory 1917. Quincy, Illinois: R.E.Hackman Publisher, 1917.

Columbia and Boone County Directory 1923. E.W. Stephens Publishing Co. 1923.

Columbia, Missouri City Directory1925-1926. Danville, Illinois: Heber page Directroy Company, 1926

Columbia, Missouri City Directory 1927. St. Louis, Mo: R.L. Polk & Co, 1927.

Columbia, Missouri City Directory 1930-31. Columbia, Mo.: James Directory co., 1931.

Directory of Columbia, Mo. and Boone County 1933. Columbia, Mo.: Herald-Statesman Publishing Co., 1933.

City Directory Columbia, Mo. and Boone County 1936. Quincy, Illinois: Artkraft Directory Publishers, Inc., 1936.

Polk's Columbia (Boone County, Mo.) City Directory 1940. Kansas City: R. L. Polk & Co., 1940.

Sanborn Map Columbia, Missouri,1925, # 23. New York: Sanborn Map Company, 1925.

Sanborn Map Columbia, Missouri,1931, # 39. New York: Sanborn Map Company, 1931.

MISSOURI HISTORIC BUILDING INVENTORY FORM - CONTINUATION SHEET

REFERENCE NUMBER	A. HISTORIC NAME	B. COUNTY	C. ADDRESS
	JOHNSTON, EVA, HOUSE	BOONE	Wilson 1506 COLUMBIA

VOLUNTARY DOWN ZONED TO R-1
MODERN ONE STORY ADDITION TO EAST
EVA JOHNSTON OWNER 1915 - 40+
SHE WAS A LATIN PROF AND DEAN OF WOMEN

CURRENT CONDITION ☒ EXCELLENT ☐ GOOD ☐ FAIR ☐ POOR

DO ALTERATIONS AFFFECT INTEGRITY? ☐ YES ☒ NO ☐ POSSIBLY

PROPERTY IS : OWNER OCCUPIED ☒ YES
RENTED TO A FAMILY ☐ YES

RENTED TO MULTIPLE UNRELATED TENANTS? ☐ YES NUMBER OF TENANTS ☐

ARE THERE MULTIPLE UNITS IN ONE BUILDING:
A. AS BUILT ☐ YES # OF UNITS ☐

B. CONVERTED ☐ YES # OF UNITS ☐

SIGNIFICANCE

BO-AS-003-165

REFERENCE NUMBER	A. HISTORIC NAME
93BO 0170	WILSON, THOMAS C., HOUSE
B. COUNTY: BOONE	C. OTHER NAME(S)

D. ADDRESS	E. CITY	F. VICINITY	G. RESTRICTED	H. ACREAGE
WILSON 1507	COLUMBIA	☐ VICINITY		

I. SECTION	J. TOWNSHIP	K. RANGE	L. SPAINISH LAND GRANT	M. QUARTER SECTIONS	N. OWNERSHIP
					☒ PRIVATE ☐ LOCAL ☐ STATE ☐ FEDERAL ☐ MIX

O. AGENCY(S)

P. UTM ZONE	EASTING	NORTHING	USGS QUADRANGLE	Q. AREA(S) OF SIGNIFICANCE/CONTEXT(S)
1.			COLUMBIA	1. 030 ARCHITECTURE
2.				2. 280 SOCIAL HISTORY
3.				3. 070 community planning
4.				4.

R. SIGNIFICANT PERSON(s)
1.
2.
3.

S. SIGNIFICANT EVENT DATE(S)
1.
2.

T. SIGNIFICANCE

☐ SEE CONTINUATION SHEET

MO 780-1257 (5-92)

MISSOURI DEPARTMENT OF NATURAL RESOURCES
HISTORIC PRESERVATION PROGRAM

P.O. BOX 176
JEFFERSSON CITY, MO 65102

2.A.ARCHITECT/BUILDER/DESIGNER/ENGINEER 1.	2.		3.	
2.B. ARCHITECTURAL STYLE			2.C. VERNACULAR TYPE ~~01 AMERICAN FOURSQUARE~~ 49 undetermined	
2.D. CONSTRUCTION DATE CIRCA. 1912	2.E. ALTERATION DATE 1.	2.	3.	4. 5.
2.F. RECONSTRUCTION DATE	2.G. DATE MOVED	2.H. DESTRUCTION DATE	2.I. OWNER'S NAME & ADDRESS MARK M STEVENSON 65205 COLUMBIA MO	
2.J. HISTORIC FUNCTION 1. 01 DOMESTIC	2.	3.	4.	5.
2.K. HISTORIC SUBFUNCTION 1. 01A SINGLE FAMILY	2.	3.	4.	5.
2.L. NO. OF ANCILLARY STRUCTURES 0	2.M. RESOURCE TYPE ☒ BUILDING ☐ SITE ☐ STRUCTURE ☐ OBJECT		2.N STORIES 1. 2 1/2	2. 3.
2.O. STRUCTURAL SYSTEM 1. ~~PR PLATFORM FRAME~~ ww wood, undetermined	2.P. EXTERIOR WALL MATERIALS 1. 30 BRICK		2.Q. OTHER MATERIALS 1. 20 WOOD	3.
2.	2. 92 VINYL		2.	4.
2.R. ROOF SHAPES 1. HP HIPPED	2.S. ROOF MATERIALS 1. 63 ASPHALT SHINGLES		2.T. ROOF FEATURES 1. DR HIPPED DORMER	4.
2.	2.		2.	2.U. FOUNDATION MATERIALS 1. 65 CONCRETE
3.	3.		3	2.
2.V. PORCHES 1. R1 RECESSED-1 STORY	2.		3.	2.W. PLAN IR IRREGULAR
FURTHER DESCRIPTION PLAN SEEMS TO BE AN EXTENSION OF A BASIC FOURSQUARE			DESCRIPTION OF ENVIRONMENT AND OUTBUILDINGS	
SOURCES OF INFORMATION ☐ (SEE CONTINUATION SHEET)	PREPARED BY DEBBIE SHEALS		ORGANIZATION	DATE 9-2

MISSOURI HISTORIC BUILDING INVENTORY FORM - CONTINUATION SHEET

REFERENCE NUMBER	A. HISTORIC NAME	B. COUNTY	C. ADDRESS
	WILSON, THOMAS C., HOUSE	BOONE	Wilson 1507 COLUMBIA

SIMILAR IN EXTERIOR LAYOUT TO 1513 WILSON
EXPANDED FOURSQUARE

CURRENT CONDITION ☐ EXCELLENT ☒ GOOD ☒ FAIR ☐ POOR

DO ALTERATIONS AFFFECT INTEGRITY? ☐ YES ☐ NO ☒ POSSIBLY

SOME VINYL SIDING

PROPERTY IS : OWNER OCCUPIED ☐ YES
RENTED TO A FAMILY ☐ YES

RENTED TO MULTIPLE
UNRELATED TENANTS? ☐ YES NUMBER OF TENANTS ☐

ARE THERE MULTIPLE UNITS IN ONE BUILDING:
A. AS BUILT ☐ YES # OF UNITS ☐

B. CONVERTED ☒ YES # OF UNITS 4

SIGNIFICANCE

REFERENCE NUMBER	A. HISTORIC NAME	B. COUNTY	C. ADDRESS
	WILSON, THOMAS C., HOUSE	BOONE	WILSON 1507 COLUMBIA

HISTORIC RESIDENTS

Wilson 1507

1912: Thomas C Wilson, Sec . Board Of Agriculture
1915: Dudley Mcgovney, Mu Professor Law
1917: O M Barnett, Mu Lawyer
1923: Warren Emmett Smith, Bank Cashier
1926: Warren Emmett Smith, Bank Cashier
1928: Warren Emmett Smith, Bank Cashier
1933: ,
1936: A H Carter,
1936: R G Carter,
1936: I H Scarlock,
1940: Mrs Katherine Durrett, Mu Instructor

SOURCES OF INFORMATION

Columbia City Directory 1907. Quincy, Illinois: R.E.Hackman Publisher, 1907.

Columbia City Directory 1909. Quincy, Illinois: R.E.Hackman Publisher, 1909.

Columbia City Directory 1911-12. Quincy, Illinois: R.E.Hackman Publisher, 1912.

Columbia City Directory 1915. Quincy, Illinois: R.E.Hackman Publisher, 1915.

Columbia City Directory 1917. Quincy, Illinois: R.E.Hackman Publisher, 1917.

Columbia and Boone County Directory 1923. E.W. Stephens Publishing Co. 1923.

Columbia, Missouri City Directory1925-1926. Danville, Illinois: Heber page Directroy Company, 1926

Columbia, Missouri City Directory 1927. St. Louis, Mo: R.L. Polk & Co, 1927.

Columbia, Missouri City Directory 1930-31. Columbia, Mo.: James Directory co., 1931.

Directory of Columbia, Mo. and Boone County 1933. Columbia, Mo.: Herald-Statesman Publishing Co., 1933.

City Directory Columbia, Mo. and Boone County 1936. Quincy, Illinois: Artkraft Directory Publishers, Inc., 1936.

Polk's Columbia (Boone County, Mo.) City Directory 1940. Kansas City: R. L. Polk & Co., 1940.

Sanborn Map Columbia, Missouri,1925, # 23. New York: Sanborn Map Company, 1925.

Sanborn Map Columbia, Missouri,1931, # 39. New York: Sanborn Map Company, 1931.

BO-AS-003-1616

REFERENCE NUMBER	A. HISTORIC NAME
93BO 0171	STEPHENSON, DR. HUGH E., HOUSE
B. COUNTY: BOONE	C. OTHER NAME(S)

D. ADDRESS	E. CITY	F. VICINITY	G. RESTRICTED	H. ACREAGE
WILSON 1508	COLUMBIA	☐ VICINITY		

I. SECTION	J. TOWNSHIP	K. RANGE	L. SPAINISH LAND GRANT	M. QUARTER SECTIONS	N. OWNERSHIP
					☒ PRIVATE ☐ LOCAL ☐ STATE ☐ FEDERAL ☐ MIX

O. AGENCY(S)

P. UTM ZONE	EASTING	NORTHING	USGS QUADRANGLE	Q. AREA(S) OF SIGNIFICANCE/CONTEXT(S)
1.			COLUMBIA	1. 030 ARCHITECTURE
2.				2. 280 SOCIAL HISTORY
3.				3. 070 community planning
4.				4.

R. SIGNIFICANT PERSON(s)	T. SIGNIFICANCE
1.	
2.	
3.	
S. SIGNIFICANT EVENT DATE(S)	
1.	
2.	☐ SEE CONTINUATION SHEET

MO 780-1257 (5-92)

MISSOURI DEPARTMENT OF NATURAL RESOURCES
HISTORIC PRESERVATION PROGRAM

P.O. BOX 176
JEFFERSSON CITY, MO 65102

2.A.ARCHITECT/BUILDER/DESIGNER/ENGINEER 1. 2. 3.			
2.B. ARCHITECTURAL STYLE			2.C. VERNACULAR TYPE 49 RES. UNDETERMINED VERNACULAR AFFINITY
2.D. CONSTRUCTION DATE CIRCA. 1915	2.E. ALTERATION DATE 1. 0000 2. 3. 4. 5.		
2.F. RECONSTRUCTION DATE	2.G. DATE MOVED	2.H. DESTRUCTION DATE	2.I. OWNER'S NAME & ADDRESS HUGH E STEPHENSON 65201 COLUMBIA MO
2.J. HISTORIC FUNCTION 1. 01 DOMESTIC 2. 3. 4. 5.			
2.K. HISTORIC SUBFUNCTION 1. 01A SINGLE FAMILY 2. 3. 4. 5.			
2.L. NO. OF ANCILLARY STRUCTURES 1	2.M. RESOURCE TYPE ☒ BUILDING ☐ SITE ☐ STRUCTURE ☐ OBJECT	2.N STORIES 1. 1 2. 3.	
2.O. STRUCTURAL SYSTEM 1. ~~PR PLATFORM FRAME~~ WW wood, undetermined	2.P. EXTERIOR WALL MATERIALS 1. 21 WEATHER BOARD	2.Q. OTHER MATERIALS 1. 20 WOOD 3.	
2.	2.	2. 4.	
2.R. ROOF SHAPES 1. HP HIPPED	2.S. ROOF MATERIALS 1. 63 ASPHALT SHINGLES	2.T. ROOF FEATURES 1. 4.	
2. GB GABLE	2.	2.	2.U. FOUNDATION MATERIALS 1.
3.	3.	3	2.
2.V. PORCHES 1. R1 RECESSED-1 STORY / SCREENED 2. 3.			2.W. PLAN RC RECTANGLE
FURTHER DESCRIPTION		DESCRIPTION OF ENVIRONMENT AND OUTBUILDINGS 1 CAR GARAGE TO REAR	
SOURCES OF INFORMATION ☐ (SEE CONTINUATION SHEET)	PREPARED BY DEBBIE SHEALS	ORGANIZATION	DATE 9-93

MISSOURI HISTORIC BUILDING INVENTORY FORM - CONTINUATION SHEET

REFERENCE NUMBER	A. HISTORIC NAME	B. COUNTY	C. ADDRESS
	STEPHENSON, DR. HUGH E., HOUSE	BOONE	Wilson 1508 COLUMBIA

VOLUNTARY DOWN ZONE
OWNED BY ORIGINAL OWNERS SON
2 SIZES OF WEATHER BOARD WIDE ON BOTTOM HALF THINNER AT TOP
ORIGINAL OWNER ELIHU R. CHILDERS 1915-18 MOVED TO 1504 WILSON
HUGH STEPHENSON 1923 - 40+

CURRENT CONDITION ☒ EXCELLENT ☐ GOOD ☐ FAIR ☐ POOR

DO ALTERATIONS AFFFECT INTEGRITY? ☐ YES ☒ NO ☐ POSSIBLY

PROPERTY IS : OWNER OCCUPIED ☒ YES
RENTED TO A FAMILY ☐ YES

RENTED TO MULTIPLE UNRELATED TENANTS? ☐ YES NUMBER OF TENANTS ☐

ARE THERE MULTIPLE UNITS IN ONE BUILDING:
A. AS BUILT ☐ YES # OF UNITS ☐

B. CONVERTED ☐ YES # OF UNITS ☐

SIGNIFICANCE

REFERENCE NUMBER	A. HISTORIC NAME	B. COUNTY	C. ADDRESS
	STEPHENSON, DR. HUGH E., HOUSE	BOONE	WILSON 1508 COLUMBIA

HISTORIC RESIDENTS

Wilson 1508

1915: Elihua R Childers, Newspaper
1917: Elihua R Childers, Newspaper
1923: Dr Hugh Stephens, Dentist
1926: Dr Hugh Stephens, Dentist
1930: Dr Hugh Stephens, Dentist
1933: Dr Hugh Stephens, Dentist
1936: Dr Hugh Stephens, Dentist
1940: Dr Hugh Stephens, Dentist

SOURCES OF INFORMATION

Columbia City Directory 1907. Quincy, Illinois: R.E.Hackman Publisher, 1907.

Columbia City Directory 1909. Quincy, Illinois: R.E.Hackman Publisher, 1909.

Columbia City Directory 1911-12. Quincy, Illinois: R.E.Hackman Publisher, 1912.

Columbia City Directory 1915. Quincy, Illinois: R.E.Hackman Publisher, 1915.

Columbia City Directory 1917. Quincy, Illinois: R.E.Hackman Publisher, 1917.

Columbia and Boone County Directory 1923. E.W. Stephens Publishing Co. 1923.

Columbia, Missouri City Directory1925-1926. Danville, Illinois: Heber page Directroy Company, 1926

Columbia, Missouri City Directory 1927. St. Louis, Mo: R.L. Polk & Co, 1927.

Columbia, Missouri City Directory 1930-31. Columbia, Mo.: James Directory co., 1931.

Directory of Columbia, Mo. and Boone County 1933. Columbia, Mo.: Herald-Statesman Publishing Co., 1933.

City Directory Columbia, Mo. and Boone County 1936. Quincy, Illinois: Artkraft Directory Publishers, Inc., 1936.

Polk's Columbia (Boone County, Mo.) City Directory 1940. Kansas City: R. L. Polk & Co., 1940.

Sanborn Map Columbia, Missouri,1925, # 23. New York: Sanborn Map Company, 1925.

Sanborn Map Columbia, Missouri,1931, # 39. New York: Sanborn Map Company, 1931.

BO-AS-003-167

REFERENCE NUMBER	A. HISTORIC NAME
93BO 0172	JONES, J.C. HOUSE
B. COUNTY	**C. OTHER NAME(S)**
BOONE	

D. ADDRESS	E. CITY	F. VICINITY	G. RESTRICTED	H. ACREAGE
WILSON 1511	COLUMBIA	☐ VICINITY		

I. SECTION	J. TOWNSHIP	K. RANGE	L. SPAINISH LAND GRANT	M. QUARTER SECTIONS	N. OWNERSHIP
					☐ PRIVATE ☐ LOCAL ☐ STATE ☐ FEDERAL ☐ MIX

O. AGENCY(S)

P. UTM ZONE	EASTING	NORTHING	USGS QUADRANGLE	Q. AREA(S) OF SIGNIFICANCE/CONTEXT(S)
1.			COLUMBIA	1. 030 ARCHITECTURE
2.				2. 280 SOCIAL HISTORY
3.				3. 070 community planning
4.				4.

R. SIGNIFICANT PERSON(s)
1.
2.
3.

S. SIGNIFICANT EVENT DATE(S)
1.
2.

T. SIGNIFICANCE

☐ SEE CONTINUATION SHEET

MO 780-1257 (5-92)

MISSOURI DEPARTMENT OF NATURAL RESOURCES
HISTORIC PRESERVATION PROGRAM

P.O. BOX 176
JEFFERSSON CITY, MO 65102

2.A. ARCHITECT/BUILDER/DESIGNER/ENGINEER 1. 2. 3.			
2.B. ARCHITECTURAL STYLE		2.C. VERNACULAR TYPE 49 RES. UNDETERMINED VERNACULAR AFFINITY	
2.D. CONSTRUCTION DATE CIRCA. 1909	2.E. ALTERATION DATE 1. 0000 2. 3. 4. 5.		
2.F. RECONSTRUCTION DATE	2.G. DATE MOVED	2.H. DESTRUCTION DATE	2.I. OWNER'S NAME & ADDRESS BENEDICTINE SISTERS 65201 COLUMBIA MO
2.J. HISTORIC FUNCTION 1. 01 DOMESTIC 2. 3. 4. 5.			
2.K. HISTORIC SUBFUNCTION 1. 01A SINGLE FAMILY 2. 3. 4. 5.			
2.L. NO. OF ANCILLARY STRUCTURES 1	2.M. RESOURCE TYPE ☒ BUILDING ☐ SITE ☐ STRUCTURE ☐ OBJECT	2.N STORIES 1. 2 1/2 2. 3.	
2.O. STRUCTURAL SYSTEM 1. ~~PR PLATFORM FRAME~~ DU wood, undetermined	2.P. EXTERIOR WALL MATERIALS 1. 92 VINYL	2.Q. OTHER MATERIALS 1. 3.	
2.	2.	2. 4.	
2.R. ROOF SHAPES 1. GB GABLE	2.S. ROOF MATERIALS 1. 63 ASPHALT SHINGLES	2.T. ROOF FEATURES 1. DR GABLE DORMER 4.	
2.	2.	2.	2.U. FOUNDATION MATERIALS 1. 43 LIMESTONE
3.	3.	3	2.
2.V. PORCHES 1. CB CENTRAL BAY	2. R1 RECESSED-1 STORY	3.	2.W. PLAN IR IRREGULAR
FURTHER DESCRIPTION		DESCRIPTION OF ENVIRONMENT AND OUTBUILDINGS	
SOURCES OF INFORMATION ☐ (SEE CONTINUATION SHEET)	PREPARED BY DEBBIE SHEALS	ORGANIZATION	DATE 9-2-93

MISSOURI HISTORIC BUILDING INVENTORY FORM - CONTINUATION SHEET

REFERENCE NUMBER	A. HISTORIC NAME	B. COUNTY	C. ADDRESS
	JONES, J.C. HOUSE	BOONE	WILSON 1511 COLUMBIA

HISTORIC RESIDENTS

Wilson 1511

1909: John C Jones, Mu Professor Latin
1912: John C Jones, Mu Professor Latin / Dean Of Arts And Science
1915: John C Jones, Mu Professor Dean Of Arts And Science
1917: John C Jones, Mu Professor Dean Of Arts And Science
1923: Joseph L Parks, Mu Professor Law
1926: Joseph L Parks, Mu Professor Law
1928: Joseph L Parks, Mu Professor Law
1930: Joseph L Parks, Mu Professor Dean Of Law
1933: Joseph L Parks, Mu Professor Dean Of Law
1936: H A Chaplin, Salesman
1940: Mrs Irmah Chrane, Widow

SOURCES OF INFORMATION

Columbia City Directory 1907. Quincy, Illinois: R.E.Hackman Publisher, 1907.

Columbia City Directory 1909. Quincy, Illinois: R.E.Hackman Publisher, 1909.

Columbia City Directory 1911-12. Quincy, Illinois: R.E.Hackman Publisher, 1912.

Columbia City Directory 1915. Quincy, Illinois: R.E.Hackman Publisher, 1915.

Columbia City Directory 1917. Quincy, Illinois: R.E.Hackman Publisher, 1917.

Columbia and Boone County Directory 1923. E.W. Stephens Publishing Co. 1923.

Columbia, Missouri City Directory1925-1926. Danville, Illinois: Heber page Directroy Company, 1926

Columbia, Missouri City Directory 1927. St. Louis, Mo: R.L. Polk & Co, 1927.

Columbia, Missouri City Directory 1930-31. Columbia, Mo.: James Directory co., 1931.

Directory of Columbia, Mo. and Boone County 1933. Columbia, Mo.: Herald-Statesman Publishing Co., 1933.

City Directory Columbia, Mo. and Boone County 1936. Quincy, Illinois: Artkraft Directory Publishers, Inc., 1936.

Polk's Columbia (Boone County, Mo.) City Directory 1940. Kansas City: R. L. Polk & Co., 1940.

Sanborn Map Columbia, Missouri,1925, # 23. New York: Sanborn Map Company, 1925.

Sanborn Map Columbia, Missouri,1931, # 39. New York: Sanborn Map Company, 1931.

MISSOURI HISTORIC BUILDING INVENTORY FORM - CONTINUATION SHEET

REFERENCE NUMBER	A. HISTORIC NAME	B. COUNTY	C. ADDRESS
	JONES, J.C. HOUSE	BOONE	Wilsor. 1511 COLUMBIA

NOW IS A CONVENT
WAS APTS WHEN THEY BOUGHT IT

CURRENT CONDITION ☒ EXCELLENT ☐ GOOD ☐ FAIR ☐ POOR

DO ALTERATIONS AFFFECT INTEGRITY? ☐ YES ☐ NO ☒ POSSIBLY

NEW VINYL SIDING ON ALL

PROPERTY IS : OWNER OCCUPIED ☐ YES
RENTED TO A FAMILY ☐ YES

RENTED TO MULTIPLE
UNRELATED TENANTS? ☒ YES NUMBER OF TENANTS ☐

ARE THERE MULTIPLE UNITS IN ONE BUILDING:
A. AS BUILT ☐ YES # OF UNITS ☐

B. CONVERTED ☐ YES # OF UNITS ☐

SIGNIFICANCE


1511

BO-AS-COS-168

REFERENCE NUMBER	A. HISTORIC NAME
93BO 0173	HUNT, BERNARD C., HOUSE
B. COUNTY: BOONE	C. OTHER NAME(S)

D. ADDRESS	E. CITY	F. VICINITY	G. RESTRICTED	H. ACREAGE
WILSON 1513	COLUMBIA	☐ VICINITY		

I. SECTION	J. TOWNSHIP	K. RANGE	L. SPAINISH LAND GRANT	M. QUARTER SECTIONS	N. OWNERSHIP
					☐ PRIVATE ☐ LOCAL ☐ STATE ☐ FEDERAL ☐ MIX

O. AGENCY(S)

P. UTM ZONE	EASTING	NORTHING	USGS QUADRANGLE	Q. AREA(S) OF SIGNIFICANCE/CONTEXT(S)
1.			COLUMBIA	1. 030 ARCHITECTURE
2.				2. 280 SOCIAL HISTORY
3.				3. 070 community planning
4.				4.

R. SIGNIFICANT PERSON(s)
1.
2.
3.

S. SIGNIFICANT EVENT DATE(S)
1.
2.

T. SIGNIFICANCE

☐ SEE CONTINUATION SHEET

MO 780-1257 (5-92)

MISSOURI DEPARTMENT OF NATURAL RESOURCES
HISTORIC PRESERVATION PROGRAM

P.O. BOX 176
JEFFERSSON CITY, MO 65102

2.A. ARCHITECT/BUILDER/DESIGNER/ENGINEER 1. 2. 3.			
2.B. ARCHITECTURAL STYLE			2.C. VERNACULAR TYPE ~~01 AMERICAN FOURSQUARE~~ 49 undetermined
2.D. CONSTRUCTION DATE CIRCA. 1915	2.E. ALTERATION DATE 1. 2. 3. 4. 5.		
2.F. RECONSTRUCTION DATE	2.G. DATE MOVED	2.H. DESTRUCTION DATE	2.I. OWNER'S NAME & ADDRESS DONALD & MARY EMERY 65202 COLUMBIA MO
2.J. HISTORIC FUNCTION 1. 01 DOMESTIC 2. 3. 4. 5.			
2.K. HISTORIC SUBFUNCTION 1. 01A SINGLE FAMILY 2. 3. 4. 5.			
2.L. NO. OF ANCILLARY STRUCTURES 0	2.M. RESOURCE TYPE ☒ BUILDING ☐ SITE ☐ STRUCTURE ☐ OBJECT		2.N STORIES 1. 2 ~~1/2~~ 2. 3.
2.O. STRUCTURAL SYSTEM 1. ~~PR PLATFORM FRAME~~ wu wood undetermined	2.P. EXTERIOR WALL MATERIALS 1. 30 BRICK	2.Q. OTHER MATERIALS 1. 92 VINYL SIDING 3.	
2.	2. 25 SHAKE SHINGLE	2. 4.	
2.R. ROOF SHAPES 1. HP HIPPED	2.S. ROOF MATERIALS 1. 63 ASPHALT SHINGLES	2.T. ROOF FEATURES 1. DR HIPPED DORMER 4.	
2.	2.	2.	2.U. FOUNDATION MATERIALS 1. 30 BRICK
3.	3.	3	2.
2.V. PORCHES 1. ~~AW AWNING / HIPPED~~ OVER DOOR Stoop	2. RS REAR STAIR	3. SI SIDE / ON EAST SIDE CLOSED IN	2.W. PLAN RC RECTANGLE
FURTHER DESCRIPTION EXPANDED FOUR SQUARE/ EAST SIDE WAS ORIGINALLY OPEN		DESCRIPTION OF ENVIRONMENT AND OUTBUILDINGS	
SOURCES OF INFORMATION ☐ (SEE CONTINUATION SHEET)	PREPARED BY DEBBIE SHEALS	ORGANIZATION	DATE 9-2-93

MISSOURI HISTORIC BUILDING INVENTORY FORM - CONTINUATION SHEET

REFERENCE NUMBER	A. HISTORIC NAME	B. COUNTY	C. ADDRESS
	HUNT, BERNARD C., HOUSE	BOONE	Wilson 1513 COLUMBIA

THREE TENANTS IN APT A
PROBABLY ONE APT UP AND ONE DOWN
GEO CLARK OWNER 1915
BERNARD C HUNT OWNER 1923-40+
HE WAS A BANKER

CURRENT CONDITION ☐ EXCELLENT ☒ GOOD ☐ FAIR ☐ POOR

DO ALTERATIONS AFFFECT INTEGRITY? ☐ YES ☒ NO ☒ POSSIBLY

ENCLOSED PORCH

PROPERTY IS : OWNER OCCUPIED ☐ YES
RENTED TO A FAMILY ☐ YES

RENTED TO MULTIPLE UNRELATED TENANTS? ☐ YES NUMBER OF TENANTS ☐

ARE THERE MULTIPLE UNITS IN ONE BUILDING:
A. AS BUILT ☐ YES # OF UNITS ☐

B. CONVERTED ☒ YES # OF UNITS 2

SIGNIFICANCE

REFERENCE NUMBER	A. HISTORIC NAME	B. COUNTY	C. ADDRESS
	HUNT, BERNARD C., HOUSE	BOONE	WILSON 1513 COLUMBIA

HISTORIC RESIDENTS

Wilson 1513

1915: Geo L Clark, Mu Professor Law
1917: Joseph King, Mu Professor Military Science And Tactics
1923: Bernard C Hunt, Bank Cashier
1928: Bernard C Hunt, Bank Cashier
1930: Bernard C Hunt, Bank Cashier
1933: Bernard C Hunt, Bank Cashier
1936: Bernard C Hunt, Bank Cashier
1940: Bernard C Hunt, Bank Cashier

SOURCES OF INFORMATION

Columbia City Directory 1907. Quincy, Illinois: R.E.Hackman Publisher, 1907.

Columbia City Directory 1909. Quincy, Illinois: R.E.Hackman Publisher, 1909.

Columbia City Directory 1911-12. Quincy, Illinois: R.E.Hackman Publisher, 1912.

Columbia City Directory 1915. Quincy, Illinois: R.E.Hackman Publisher, 1915.

Columbia City Directory 1917. Quincy, Illinois: R.E.Hackman Publisher, 1917.

Columbia and Boone County Directory 1923. E.W. Stephens Publishing Co. 1923.

Columbia, Missouri City Directory1925-1926. Danville, Illinois: Heber page Directroy Company, 1926

Columbia, Missouri City Directory 1927. St. Louis, Mo: R.L. Polk & Co, 1927.

Columbia, Missouri City Directory 1930-31. Columbia, Mo.: James Directory co., 1931.

Directory of Columbia, Mo. and Boone County 1933. Columbia, Mo.: Herald-Statesman Publishing Co., 1933.

City Directory Columbia, Mo. and Boone County 1936. Quincy, Illinois: Artkraft Directory Publishers, Inc., 1936.

Polk's Columbia (Boone County, Mo.) City Directory 1940. Kansas City: R. L. Polk & Co., 1940.

Sanborn Map Columbia, Missouri,1925, # 23. New York: Sanborn Map Company, 1925.

Sanborn Map Columbia, Missouri,1931, # 39. New York: Sanborn Map Company, 1931.

BO-AS-003-169

REFERENCE NUMBER	A. HISTORIC NAME
93BO 0174	MILLER, WALTER, HOUSE
B. COUNTY	**C. OTHER NAME(S)**
BOONE	VENRICK, F.J. & LOIS, HOUSE

D. ADDRESS	E. CITY	F. VICINITY	G. RESTRICTED	H. ACREAGE
WILSON 1516	COLUMBIA	☐ VICINITY		

I. SECTION	J. TOWNSHIP	K. RANGE	L. SPAINISH LAND GRANT	M. QUARTER SECTIONS	N. OWNERSHIP
					☒ PRIVATE ☐ LOCAL ☐ STATE ☐ FEDERAL ☐ MIX

O. AGENCY(S)

P. UTM ZONE	EASTING	NORTHING	USGS QUADRANGLE	Q. AREA(S) OF SIGNIFICANCE/CONTEXT(S)
1.			COLUMBIA	1. 030 ARCHITECTURE
2.				2. 100 EDUCATION
3.				3. 280 SOCIAL HISTORY
4.				4. 070 community planning

R. SIGNIFICANT PERSON(s)
1.
2.
3.

S. SIGNIFICANT EVENT DATE(S)
1.
2.

T. SIGNIFICANCE

☐ SEE CONTINUATION SHEET

MO 780-1257 (5-92)

MISSOURI DEPARTMENT OF NATURAL RESOURCES
HISTORIC PRESERVATION PROGRAM

P.O. BOX 176
JEFFERSSON CITY, MO 65102

2.A. ARCHITECT/BUILDER/DESIGNER/ENGINEER 1. JAMESON, JAMES ARCHITECT	2.	3.	
2.B. ARCHITECTURAL STYLE 51 COLONIAL REVIVAL/GEORGIAN		2.C. VERNACULAR TYPE	
2.D. CONSTRUCTION DATE CIRCA. 1916	2.E. ALTERATION DATE 1. 2. 3. 4. 5.		
2.F. RECONSTRUCTION DATE	2.G. DATE MOVED	2.H. DESTRUCTION DATE	2.I. OWNER'S NAME & ADDRESS F.J. & LOIS VENRICK 65201 COLUMBIA MO
2.J. HISTORIC FUNCTION 1. 01 DOMESTIC	2.	3.	4. 5.
2.K. HISTORIC SUBFUNCTION 1. 01A SINGLE FAMILY	2.	3.	4. 5.
2.L. NO. OF ANCILLARY STRUCTURES 1	2.M. RESOURCE TYPE ☒ BUILDING ☐ SITE ☐ STRUCTURE ☐ OBJECT	2.N STORIES 1. 2 2. 1 3.	
2.O. STRUCTURAL SYSTEM 1. LB LOAD BEARING BRICK	2.P. EXTERIOR WALL MATERIALS 1. 30 BRICK	2.Q. OTHER MATERIALS 1. 20 WOOD	3.
2.	2.	2. 30 brick	4.
2.R. ROOF SHAPES 1. HP HIPPED	2.S. ROOF MATERIALS 1. 63 ASPHALT SHINGLES	2.T. ROOF FEATURES 1. DR FLAT DORMER	4.
2.	2.	2.	2.U. FOUNDATION MATERIALS 1. 30 BRICK
3.	3.	3	2.
2.V. PORCHES 1. CB CENTRAL BAY Stoop	2. VE VERANDA	3. DK DECK	2.W. PLAN IR IRREGULAR
FURTHER DESCRIPTION		DESCRIPTION OF ENVIRONMENT AND OUTBUILDINGS	
SOURCES OF INFORMATION ☐ (SEE CONTINUATION SHEET)	PREPARED BY DEBBIE SHEALS	ORGANIZATION	DATE 9-29-93

MISSOURI HISTORIC BUILDING INVENTORY FORM - CONTINUATION SHEET

REFERENCE NUMBER	A. HISTORIC NAME	B. COUNTY	C. ADDRESS
	MILLER, WALTER, HOUSE	BOONE	Wilson 1516 COLUMBIA

ONE OF THE LARGEST AND BEST KEPT HOUSES IN STUDY AREA
BRICK QUIONS, ARCHED WINDOWS WITH BRICK KEYSTONES
ORIGINAL WOOD SHUTTERS
PEDIMENTED ROOF LINE AT ENTRANCE
VOLUNTARY DOWN ZONED
DENTILS AT ROOF LINE
CLASSICAL ENTRYWAY
THIS IS THE ONLY JAMESON HOUSE IN COLUMBIA

CURRENT CONDITION ☒ EXCELLENT ☐ GOOD ☐ FAIR ☐ POOR

DO ALTERATIONS AFFFECT INTEGRITY? ☐ YES ☒ NO ☐ POSSIBLY

PROPERTY IS : OWNER OCCUPIED ☒ YES
RENTED TO A FAMILY ☐ YES

RENTED TO MULTIPLE
UNRELATED TENANTS? ☐ YES NUMBER OF TENANTS ☐

ARE THERE MULTIPLE UNITS IN ONE BUILDING:
A. AS BUILT ☐ YES # OF UNITS ☐

B. CONVERTED ☐ YES # OF UNITS ☐

SIGNIFICANCE

MISSOURI HISTORIC BUILDING INVENTORY FORM - CONTINUATION SHEET

REFERENCE NUMBER	A. HISTORIC NAME	B. COUNTY	C. ADDRESS
	MILLER, WALTER, HOUSE	BOONE	WILSON 1516 COLUMBIA

HISTORIC RESIDENTS

Wilson 1516

1917: Walter Miller, Mu Professor Classics / Dean Of Grad Faculty
1923: Walter Miller, Mu Professor Classics / Dean Of Grad Faculty
1926: Walter Miller, Mu Professor Classics / Dean Of Grad Faculty
1928: Walter Miller, Mu Professor Classics / Dean Of Grad Faculty
1930: Walter Miller, Mu Professor Classics / Dean Of Grad Faculty
1933: Walter Miller, Mu Professor Classics / Dean Of Grad Faculty
1936: Walter Miller, Mu Professor Classics / Dean Of Grad Faculty
1940: Walter Miller, Mu Professor Classics / Dean Of Grad Faculty

SOURCES OF INFORMATION

Columbia City Directory 1907. Quincy, Illinois: R.E.Hackman Publisher, 1907.

Columbia City Directory 1909. Quincy, Illinois: R.E.Hackman Publisher, 1909.

Columbia City Directory 1911-12. Quincy, Illinois: R.E.Hackman Publisher, 1912.

Columbia City Directory 1915. Quincy, Illinois: R.E.Hackman Publisher, 1915.

Columbia City Directory 1917. Quincy, Illinois: R.E.Hackman Publisher, 1917.

Columbia and Boone County Directory 1923. E.W. Stephens Publishing Co. 1923.

Columbia, Missouri City Directory 1925-1926. Danville, Illinois: Heber page Directroy Company, 1926

Columbia, Missouri City Directory 1927. St. Louis, Mo: R.L. Polk & Co, 1927.

Columbia, Missouri City Directory 1930-31. Columbia, Mo.: James Directory co., 1931.

Directory of Columbia, Mo. and Boone County 1933. Columbia, Mo.: Herald-Statesman Publishing Co., 1933.

City Directory Columbia, Mo. and Boone County 1936. Quincy, Illinois: Artkraft Directory Publishers, Inc., 1936.

Polk's Columbia (Boone County, Mo.) City Directory 1940. Kansas City: R. L. Polk & Co., 1940.

Sanborn Map Columbia, Missouri,1925, # 23. New York: Sanborn Map Company, 1925.

Sanborn Map Columbia, Missouri,1931, # 39. New York: Sanborn Map Company, 1931.

Notes on the Supplemental Survey

The construction dates for the houses in the supplemental survey area are based on entries in Columbia City directories and upon the neighborhood as mapped by the Sanborn Map Company. Directories or maps were consulted to set construction dates to within approximately five years or less. If the address appeared in the directory for 1911-12, for example, but not in the 1909 listing, the construction date is listed as "ca. 1910." The first available directory with street listings was published in 1909, but name listings came out in 1903 and 1907, so it was sometimes possible to date earlier properties by looking up owner names listed after 1909 in the early directories. Most of the survey properties are twentieth century dwellings, and could be dated from the available directories.

Some of the street numbers have been changed over the years; the current addresses are listed first on the survey sheets, and earlier numbers are noted second. Historic names are based on early directory listings; "house" indicates probable owner occupancy, while "residence" is meant to indicate rental status.

The second stage survey work was done in June of 1995, to establish boundaries for the National Register Nomination of the East Campus Neighborhood Historic District. The survey sheet used for this part of the survey is similar to the Historic Preservation Program sheet, but allowed easier computer access. A template on Word Perfect 5.1 was utilized to streamline typing up the final copies. All lettered headings on the sheet used here correspond to those of the Historic Preservation Program sheet and the appropriate codes were also used.
Things not included on this sheet: **Sections F. through S., 2.A. and 2.z.**

F. through P. do not apply here.

Q. through T.-- Continuation sheets were done for the few individually significant properties in the area.

2.A. There was no evidence that any of the properties were architect-designed.

2.Z. The following sources were used for all of the properties.

Directory of Columbia, No. 1. Thomas Tilden Simmons: Columbia, 1903.

Columbia City Directory 1907. R. E. Hackman: Quincy, Ill, 1907.

R. E. Hackman's Columbia Directory 1909. R. E. Hackman: Quincy, Ill, 1907.

R. E. Hackman's Columbia Directory 1911-1912. R. E. Hackman: Quincy, Ill, 1912.

Columbia, Missouri City Directory 1917-1918. R. E. Hackman: Quincy, Ill, 1918.

Columbia and Boone County Directory 1923. E. W. Stephens Publishing Co: Columbia, MO.

Page's Columbia City Directory 1925-1926. Page Directory Co.: Springfield, MO, 1916

Columbia, Missouri City Directory 1927. R. L. Polk and Co.: St. Louis, MO, 1927

City Directory of Columbia and Boone County 1936. Artkraft Directory Publ.: Quincy, IL, 1936.

Polk's Columbia (Boone County, MO) City Directory 1940. R. L. Polk and Co: Kansas City, MO, 1940.

Map of Columbia, MO. Sanborn Map Company, 1925 and 1931.

East Campus Neighborhood Historic District

Columbia, Boone County, MO
National Register District Boundaries

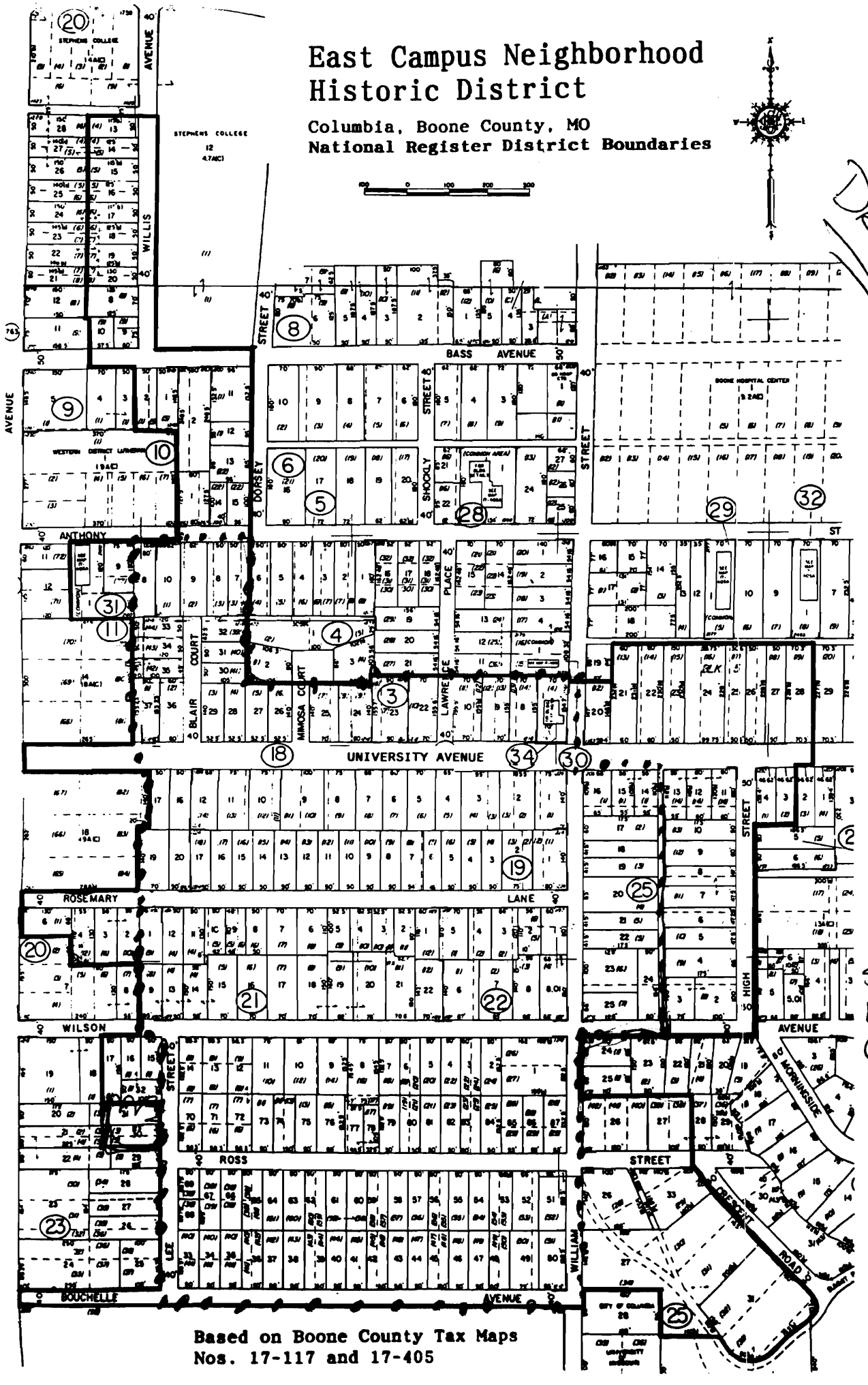

Based on Boone County Tax Maps
Nos. 17-117 and 17-405

Properties to be added for Historic District.
n/b=not built yet
n/n=built but not numbered

Street Nos.
1931 1995

Willis
All the east side of the street

11	11
99	13
101	101
103	103
105	105
107	107
109	109
111	111
113	113

Bass Ave.

Odds on the north side of the street.

1305	1305
1307	1307
n/b	1308
1310	1310
1312	1312
1316	1316

Dorsey Ave.
Both on the west side of the street.

207	207
201 at one time	
n/b	211-209

Anthony St.
Odds on the north side of the street.

1331	1323
1329-1327	1319-1321
1325	1317
1328	1322
1326	1318
1324	1316
1322	1314
1320	1312
1318	1308
1316	1306

Ingleside Drive

2	702
1	703
3	706
10	714

Ross St.

n/b	1607

Wilson Ave.

1605	"
1607	1609
1611	1613

High Street unpaved in 1931

605	519
515	515
513	513
511	511
509	509
507	507
n/b	505

University Ave.
Odd nos on the north side of the street.

n/b	1602
n/b	1604
1606	1606
1608	1608
1610	1610

University Cont.

1700	1616
1702	1618
1704	1620
1603	1603
1607	1607
1609	1609
1611	1611
1701	1617
1703	1619
1705	1621

Properties which need additional information:

1308 Bass closer date

1307 Bass closer date

1331 Anthony first owner

1312 Anthony closer date

505 High Street first owner name

1607 Ross St. photo and directory check

East Campus Neighborhood Historic District Supplemental Survey
Columbia, Boone County, Missouri 65201

A. Historic Name Victor Hugo Apartments

C. Other Name Butler Apartments

D. Address 1306 Anthony St. (was 1316)

Reference No.

2.H. Owner's Name,
and Address if different Columbia, MO 65201

Contributing? [x] yes [ ] no Condition: [ ] excellent [x] good [ ] fair [ ] poor
Individually Significant? [x] no. [ ] Yes, see below. [ ] Yes, see continuation sheet.

2.B. Architectural Style 2.C. Vernacular Type 55 double loaded corridor

2.D. Construction Date ca. 1922 2.E. Alteration Date(s)

2.J. Historic Function 01B multiple family 2.K. Historic Subfunction

2.M. Resource Type:
[x] Building [ ] Site [ ] Structure [ ] Object

2.N. Stories: 1. 3 2. 3.

2.W. Plan IR irreg 2.O. Structural Systems: 1. LB brick 2.

2.U. Foundation Materials 1. 30 brick 2. 3.

2.P. Exterior Wall Materials: 1. 30 brick 2. 63 asphalt 3.

2.Q. Other Materials: 1. 20 wood 2. 3.

2.R. Roof Shapes: 1. GB gable 2. SD shed 3.

2.S. Roof Materials: 1. 63 asphalt 2. 3.

2.T. Roof Features: 1. 2. 3.

2.V. Porches: 1. MS multi-story 2. 3.

2.L. Ancillary Structures: Total No. 1 Contributing 1 Non-contributing

2.Y. Description of Environment and Outbuildings Large six-stall garage, appears to be used currently only for storage.

[ ] See continuation sheet

2.X. Further Description: Minor alterations to front porch. The windows may be later replacements, but are similar in size and scale to other early windows in the area. Now contains 13 units.

[ ] See Continuation Sheet

Prepared by Debbie Sheals Organization East Campus Neighborhood Assoc. Date 6-12-95

East Campus Neighborhood Historic District Supplemental Survey
Columbia, Boone County, Missouri 65201

A. Historic Name Rogers, R. F., House, later

C. Other Name

D. Address 1308 Anthony (was 1318 Anthony)

Reference No.

2.H. Owner's Name,
and Address if different Steve Burnett unknown address Columbia, MO 65201

Contributing? [x] yes [ ] no Condition: [ ] excellent [x] good [ ] fair [ ] poor
Individually Significant? [x] no. [ ] Yes, see below. [ ] Yes, see continuation sheet.

2.B. Architectural Style 2.C. Vernacular Type 18 open gable

2.D. Construction Date ca. 1908 2.E. Alteration Date(s)

2.J. Historic Function 01A single family 2.K. Historic Subfunction

2.M. Resource Type:
[x] Building [ ] Site [ ] Structure [ ] Object

2.N. Stories: 1. 2 2. 3.

2.W. Plan IR irreg. 2.O. Structural Systems: 1. WU wood 2.

2.U. Foundation Materials 1. 43 limestone 2. 3.

2.P. Exterior Wall Materials: 1. 21 weatherboard 2. 63 asphalt 3.

2.Q. Other Materials: 1. 20 wood 2. 3.

2.R. Roof Shapes: 1. GB gable 2. FT flat 3.

2.S. Roof Materials: 1. 63 asphalt 2. 3.

2.T. Roof Features: 1. 2. 3.

2.V. Porches: 1. FU full front 2. 2-story rear 3.

2.L. Ancillary Structures: Total No. 0 Contributing Non-contributing

2.Y. Description of Environment and Outbuildings

[ ] See continuation sheet

2.X. Further Description: There is a large 2 story side bay with a polygonal hip roof. The house now functions as a rooming house with 10-12 tenants. This was the second house on Anthony owned by R. F. Rogers, and his widow still lived there in 1912. His first house was next door--1312 Anthony St. In 1925 it was the home of James S. Butler, owner of the Butler apartments at 1306 Anthony. [ ] See Continuation Sheet

Prepared by Debbie Sheals Organization East Campus Neighborhood Assoc. Date 6-12-95

East Campus Neighborhood Historic District Supplemental Survey
Columbia, Boone County, Missouri 65201

A. Historic Name Rogers, R. F., House, early

C. Other Name

D. Address 1312 Anthony St. (was 1320)

Reference No.

2.H. Owner's Name,
and Address if different Tim and Della Rains 1613 Boyde Ln. Columbia, MO 65201

Contributing? [x] yes [ ] no Condition: [ ] excellent [x] good [ ] fair [ ] poor
Individually Significant? [x] no. [ ] Yes, see below. [ ] Yes, see continuation sheet.

2.B. Architectural Style 42 Italianate 2.C. Vernacular Type

2.D. Construction Date ca. 1906 2.E. Alteration Date(s)
2.J. Historic Function 01A single family 2.K. Historic Subfunction

2.M. Resource Type:
[x] Building [ ] Site [ ] Structure [ ] Object

2.N. Stories: 1. 2 2. 3.

2.W. Plan IR irreg. 2.O. Structural Systems: 1. WU wood 2.

2.U. Foundation Materials 1. 43 limestone 2. 3.

2.P. Exterior Wall Materials: 1. 92 vinyl 2. 20 wood 3.

2.Q. Other Materials: 1. 30 brick porch posts 2. 3.

2.R. Roof Shapes: 1. HP hip 2. 3.

2.S. Roof Materials: 1. 63 asphalt 2. 3.

2.T. Roof Features: 1. scrolled brackets at the eave line 2.

2.V. Porches: 1. WA wrap around 2. 3.

2.L. Ancillary Structures: Total No. 1 Contributing Non-contributing 1

2.Y. Description of Environment and Outbuildings Newer open garage behind house.

[ ] See continuation sheet

2.X. Further Description: Now used as a rooming house with 8 or more tenants. Was the first house surveyed to be owned by R. F. Rogers, who had moved to 1308 by 1909. There is new vinyl siding, but few original details appear to have been lost.

[ ] See Continuation Sheet

Prepared by Debbie Sheals Organization East Campus Neighborhood Assoc. Date 6-12-95

East Campus Neighborhood Historic District Supplemental Survey
Columbia, Boone County, Missouri 65201

A. Historic Name Regan, M. J. and B. B. Branstetter Residence

C. Other Name

D. Address 1314 Anthony St. (was 1322)

Reference No.

2.H. Owner's Name,
and Address if different Gary and Judy Colliver 807 Adams Dr. Liberty, MO 64068

Contributing? [x] yes [ ] no Condition: [ ] excellent [ ] good [x] fair [ ] poor
Individually Significant? [x] no. [ ] Yes, see below. [ ] Yes, see continuation sheet.

2.B. Architectural Style 2.C. Vernacular Type 52 2-family flat

2.D. Construction Date ca. 1922 2.E. Alteration Date(s)

2.J. Historic Function 01B multiple-family 2.K. Historic Subfunction

2.M. Resource Type:
[x] Building [ ] Site [ ] Structure [ ] Object

2.N. Stories: 1. 2 2. 3.

2.W. Plan RC rect. 2.O. Structural Systems: 1. LB brick 2.

2.U. Foundation Materials 1. 65 concrete 2. 3.

2.P. Exterior Wall Materials: 1. 30 brick 2. 92 vinyl-rear porch

2.Q. Other Materials: 1. 20 wood 2. 3.

2.R. Roof Shapes: 1. HP hip 2. 3.

2.S. Roof Materials: 1. 63 asphalt 2. 3.

2.T. Roof Features: 1. 2. 3.

2.V. Porches: 1. CB central bay with hip roof 2. RS rear stair 3.

2.L. Ancillary Structures: Total No. 0 Contributing Non-contributing

2.Y. Description of Environment and Outbuildings

[ ] See continuation sheet

2.X. Further Description: Built to be a rental property, had multiple tenants from the first. Still has two units.

[ ] See Continuation Sheet

Prepared by Debbie Sheals Organization East Campus Neighborhood Assoc. Date 6-12-95

East Campus Neighborhood Historic District Supplemental Survey
Columbia, Boone County, Missouri 65201

A. Historic Name Stout, Geo. S, House

C. Other Name

D. Address 1316 Anthony (was 1324)

Reference No.

2.H. Owner's Name,
and Address if different Ira Eugene Lawrence 26 Ed's Trailer Court Columbia, MO 65201

Contributing? [x] yes [ ] no Condition: [ ] excellent [x] good [ ] fair [ ] poor
Individually Significant? [x] no. [ ] Yes, see below. [ ] Yes, see continuation sheet.

2.B. Architectural Style 2.C. Vernacular Type 22 bungalow

2.D. Construction Date ca. 1924 2.E. Alteration Date(s)

2.J. Historic Function 01A single family 2.K. Historic Subfunction

2.M. Resource Type:
[x] Building [ ] Site [ ] Structure [ ] Object

2.N. Stories: 1. 1 2. 3.

2.W. Plan IR irreg. 2.O. Structural Systems: 1. WU wood 2.

2.U. Foundation Materials 1. 61 stucco 2. 3.

2.P. Exterior Wall Materials: 1. 30 brick 2. 63 asphalt 3.

2.Q. Other Materials: 1. 20 wood 2. 3.

2.R. Roof Shapes: 1. GB gable 2. SD shed 3.

2.S. Roof Materials: 1. 63 asphalt 2. 3.

2.T. Roof Features: 1. 2. 3.

2.V. Porches: 1. WA wrap around 2. 3.

2.L. Ancillary Structures: Total No. 0 Contributing Non-contributing

2.Y. Description of Environment and Outbuildings

[ ] See continuation sheet

2.X. Further Description: Unusual roof brackets, and a large porch for Bungalows in the area.

[ ] See Continuation Sheet

Prepared by Debbie Sheals Organization East Campus Neighborhood Assoc. Date 6-12-95

East Campus Neighborhood Historic District Supplemental Survey
Columbia, Boone County, Missouri 65201

A. Historic Name Blackmore, W. R., House

C. Other Name

D. Address 1317 Anthony St.

Reference No.

2.H. Owner's Name,
and Address if different Doyle and Trudy Taber 1909 Vassar Columbia, MO 65203

Contributing? [x] yes [ ] no Condition: [ ] excellent [x] good [ ] fair [ ] poor
Individually Significant? [ ] no. [x] Yes, see below. [ ] Yes, see continuation sheet.

2.B. Architectural Style 2.C. Vernacular Type 22 bungaloid

2.D. Construction Date ca. 1924 2.E. Alteration Date(s)

2.J. Historic Function 01A single family 2.K. Historic Subfunction

2.M. Resource Type:
[x] Building [ ] Site [ ] Structure [ ] Object

2.N. Stories: 1. 1 1/2 2. 3.

2.W. Plan IR irreg. 2.O. Structural Systems: 1. WU wood 2.

2.U. Foundation Materials 1. 65 concr. 2. 3.

2.P. Exterior Wall Materials: 1. 30 brick 2. 63 asphalt 3.

2.Q. Other Materials: 1. 20 wood 2. 3.

2.R. Roof Shapes: 1. GB gable 2. SH shed 3.

2.S. Roof Materials: 1. 63 asphalt 2. 3.

2.T. Roof Features: 1. 2. 3.

2.V. Porches: 1. R1 1/2 front 2. SI side 3.

2.L. Ancillary Structures: Total No. 1 Contributing 1 Non-contributing

2.Y. Description of Environment and Outbuildings One two car garage with brick barbecue.

[ ] See continuation sheet

2.X. Further Description: May be individually significant as home of Blackmore, one of Columbia's better known early photographers.

[ ] See Continuation Sheet

Prepared by Debbie Sheals Organization East Campus Neighborhood Assoc. Date 6-12-95

East Campus Neighborhood Historic District Supplemental Survey
Columbia, Boone County, Missouri 65201

A. Historic Name Tyler, Jos. G., House

C. Other Name

D. Address 1318 Anthony St. (was 1326)

Reference No.

2.H. Owner's Name,
and Address if different W. C. Investments 9652 Old Bonhomme Rd. St. Louis,MO 63132

Contributing? [x] yes [ ] no Condition: [ ] excellent [ ] good [x] fair [ ] poor
Individually Significant? [x] no. [ ] Yes, see below. [ ] Yes, see continuation sheet.

2.B. Architectural Style 2.C. Vernacular Type 22 bungaloid

2.D. Construction Date ca. 1920 2.E. Alteration Date(s)

2.J. Historic Function 01A single family 2.K. Historic Subfunction

2.M. Resource Type:
[x] Building [ ] Site [ ] Structure [ ] Object

2.N. Stories: 1. 1 2. 2 3.

2.W. Plan IR irreg. 2.O. Structural Systems: 1. WU wood 2.

2.U. Foundation Materials 1. 65 concrete 2. 3.

2.P. Exterior Wall Materials: 1. 21 weatherboard 2. 3.

2.Q. Other Materials: 1. 20 wood 2. 3.

2.R. Roof Shapes: 1. HP hip 2. GB gable 3.

2.S. Roof Materials: 1. 63 asphalt 2. 3.

2.T. Roof Features: 1. 2. 3.

2.V. Porches: 1. TQ 3/4 front 2. 3.

2.L. Ancillary Structures: Total No. 0 Contributing Non-contributing

2.Y. Description of Environment and Outbuildings

[ ] See continuation sheet

2.X. Further Description: There is an unusual middle section of the house which is two stories tall, surrounded by the single story rest of the house. The weatherboards are very narrow and the rafters appear to be 2 x 4s. Tyler lived there at least until 1928.

[ ] See Continuation Sheet

Prepared by Debbie Sheals Organization East Campus Neighborhood Assoc. Date 6-12-95

East Campus Neighborhood Historic District Supplemental Survey
Columbia, Boone County, Missouri 65201

A. Historic Name Taylor, Sam F., Building

C. Other Name

D. Address 1319-1321 Anthony St. (was 1329-1327)

Reference No.

2.H. Owner's Name,
and Address if different Eugene and Donna Hrdina 411 E. Broadway Columbia, MO 65203

Contributing? [x] yes [ ] no Condition: [ ] excellent [x] good [ ] fair [ ] poor
Individually Significant? [x] no. [ ] Yes, see below. [ ] Yes, see continuation sheet.

2.B. Architectural Style 2.C. Vernacular Type 59 Undet, Multi-fam.

2.D. Construction Date ca. 1924 2.E. Alteration Date(s)

2.J. Historic Function 01B multiple-family 2.K. Historic Subfunction

2.M. Resource Type:
[x] Building [ ] Site [ ] Structure [ ] Object

2.N. Stories: 1. 2 2. 3.

2.W. Plan RC rect. 2.O. Structural Systems: 1. WU wood 2.

2.U. Foundation Materials 1. 61 stucco 2. 3.

2.P. Exterior Wall Materials: 1. 61 stucco 2. 22 weatherboard 3.

2.Q. Other Materials: 1. 20 wood 2. 3.

2.R. Roof Shapes: 1. HP hip 2. 3.

2.S. Roof Materials: 1. 63 asphalt 2. 3.

2.T. Roof Features: 1. DR gable dormer in rear 2. 3.

2.V. Porches: 1. PA patio in front 2. RS rear stair 3.

2.L. Ancillary Structures: Total No. 0 Contributing Non-contributing

2.Y. Description of Environment and Outbuildings

[ ] See continuation sheet

2.X. Further Description: 4 apartments now, shutters and vinyl soffits recent additions.

[ ] See Continuation Sheet

Prepared by Debbie Sheals Organization East Campus Neighborhood Assoc. Date 6-12-95

East Campus Neighborhood Historic District Supplemental Survey
Columbia, Boone County, Missouri 65201

A. Historic Name Taylor, Thos., Residence

C. Other Name

D. Address 1322 Anthony St. (was 1328)

Reference No.

2.H. Owner's Name,
and Address if different Philip K. Warnken 819 Hulen Dr. Columbia, MO 65201

Contributing? [x] yes [ ] no Condition: [ ] excellent [x] good [ ] fair [ ] poor
Individually Significant? [x] no. [ ] Yes, see below. [ ] Yes, see continuation sheet.

2.B. Architectural Style 2.C. Vernacular Type 52 2-family flat

2.D. Construction Date ca. 1924 2.E. Alteration Date(s)

2.J. Historic Function 01A single family 2.K. Historic Subfunction

2.M. Resource Type:
[x] Building [ ] Site [ ] Structure [ ] Object

2.N. Stories: 1. 2 2. 3.

2.W. Plan RC rect 2.O. Structural Systems: 1. WU wood 2.
2.U. Foundation Materials 1. 65 concrete 2. 3.

2.P. Exterior Wall Materials: 1. 30 brick 2. 63 asphalt 3.

2.Q. Other Materials: 1. 20 wood 2. 3.

2.R. Roof Shapes: 1. GB gable 2. HP hip 3.

2.S. Roof Materials: 1. 63 asphalt 2. 3.

2.T. Roof Features: 1. cornice returns 2. 3.

2.V. Porches: 1. MS multi-story 2. 3.

2.L. Ancillary Structures: Total No. 0 Contributing Non-contributing

2.Y. Description of Environment and Outbuildings

[ ] See continuation sheet

2.X. Further Description: Now three units, probably one in basement.

[ ] See Continuation Sheet

Prepared by Debbie Sheals Organization East Campus Neighborhood Assoc. Date 6-12-95

East Campus Neighborhood Historic District Supplemental Survey
Columbia, Boone County, Missouri 65201

A. Historic Name King, Bascomb M., and Frank Trimble, Residence

C. Other Name

D. Address 1323 Anthony Street (was 1331)

Reference No.

2.H. Owner's Name,
and Address if different Raymond A. Harder 1612 Stanford Dr. Columbia, MO 65201

Contributing? [x] yes [ ] no Condition: [ ] excellent [x] good [ ] fair [ ] poor
Individually Significant? [x] no. [ ] Yes, see below. [ ] Yes, see continuation sheet.

2.B. Architectural Style 2.C. Vernacular Type 52 2-family flat

2.D. Construction Date ca. 1930 2.E. Alteration Date(s)

2.J. Historic Function 01B multiple dwelling 2.K. Historic Subfunction

2.M. Resource Type:
[x] Building [ ] Site [ ] Structure [ ] Object

2.N. Stories: 1. 2 2. 3.

2.W. Plan IR irreg. 2.O. Structural Systems: 1. WU wood 2.

2.U. Foundation Materials 1. 65 concr. 2. 3.

2.P. Exterior Wall Materials: 1. 30 brick 2. 61 stucco 3.

2.Q. Other Materials: 1. 20 wood 2. 3.

2.R. Roof Shapes: 1. GB gable 2. HP hip 3.

2.S. Roof Materials: 1. 63 asphalt 2. 3.

2.T. Roof Features: 1. 2. 3.

2.V. Porches: 1. MS multi story 2. RS rear stair 3.

2.L. Ancillary Structures: Total No. 1 Contributing 1 Non-contributing

2.Y. Description of Environment and Outbuildings One 2 car garage, stucco walls and a gable roof, driveway opens to Dorsey St.

[ ] See continuation sheet

2.X. Further Description: Still original two unit configuration.

[ ] See Continuation Sheet

Prepared by Debbie Sheals Organization East Campus Neighborhood Assoc. Date 6-12-95

East Campus Neighborhood Historic District Supplemental Survey
Columbia, Boone County, Missouri 65201

A. Historic Name Tyler, Jos. G., House

C. Other Name

D. Address 1326 Anthony St. (was 1318)

Reference No.

2.H. Owner's Name,
and Address if different W. C. Investments 9652 Old Bonhomme Rd. St. Louis,MO 63132

Contributing? [x] yes [ ] no Condition: [ ] excellent [ ] good [x] fair [ ] poor
Individually Significant? [x] no. [ ] Yes, see below. [ ] Yes, see continuation sheet.

2.B. Architectural Style 2.C. Vernacular Type 22 bungaloid

2.D. Construction Date ca. 1920 2.E. Alteration Date(s)

2.J. Historic Function 01A single family 2.K. Historic Subfunction

2.M. Resource Type:
[x] Building [ ] Site [ ] Structure [ ] Object

2.N. Stories: 1. 1 2. 2 3.

2.W. Plan IR irreg. 2.O. Structural Systems: 1. WU wood 2.

2.U. Foundation Materials 1. 65 concrete 2. 3.

2.P. Exterior Wall Materials: 1. 21 weatherboard 2. 3.

2.Q. Other Materials: 1. 20 wood 2. 3.

2.R. Roof Shapes: 1. HP hip 2. GB gable 3.

2.S. Roof Materials: 1. 63 asphalt 2. 3.

2.T. Roof Features: 1. 2. 3.

2.V. Porches: 1. TQ 3/4 front 2. 3.

2.L. Ancillary Structures: Total No. 0 Contributing Non-contributing

2.Y. Description of Environment and Outbuildings

[ ] See continuation sheet

2.X. Further Description: There is an unusual middle section of the house which is two stories tall, surrounded by the single story rest of the house. The weatherboards are very narrow and the rafters appear to be 2 x 4s. Tyler lived there at least until 1928.

[ ] See Continuation Sheet

Prepared by Debbie Sheals Organization East Campus Neighborhood Assoc. Date 6-12-95

East Campus Neighborhood Historic District Supplemental Survey
Columbia, Boone County, Missouri 65201

A. Historic Name Sikes, John, House

C. Other Name

D. Address 1305 Bass Ave.

Reference Number

2.H. Owner's Name,
and Address if different Raymond E. Broudis

Contributing? [x] yes [ ] no Condition: [ ] excellent [x] good [ ] fair [ ] poor
Individually Significant? [ ] Yes, see below. [ ] Yes, see continuation sheet. [x] no.

2.B. Architectural Style 2.C. Vernacular Type 18 gambrel front

2.D. Construction Date ca. 1908 2.E. Alteration Date(s)

2.J. Historic Function 01A single fam. 2.K. Historic Subfunction

2.M. Resource Type:
[x] Building [ ] Site [ ] Structure [ ] Object

2.N. Stories: 1. 2 2. 3.

2.W. Plan IR irreg. 2.O. Structural Systems: 1. WU wood 2.

2.U. Foundation Materials 1. 43 limestone 2. 3.

2.P. Exterior Wall Materials: 1. 21 weatherboard 2. 22 shingle 3.

2.Q. Other Materials: 1. 20 wood 2. 3.

2.R. Roof Shapes: 1. GB gambrel 2. 3.

2. S. Roof Materials: 1. 63 asphalt 2. 3.

2.T. Roof Features: 1. DR shed rf. dormer 2. 3.

2.V. Porches: 1. R1 -1/2 front 2. 3.

2.L. Ancillary Structures: Total No. 0 Contributing Non-contributing

2.Y. Description of Environment and Outbuildings

[ ] See continuation sheet

2.X. Further Description:

[ ] See Continuation Sheet

Prepared by Debbie Sheals Organization East Campus Neighborhood Assoc. Date 6-12-95

East Campus Neighborhood Historic District Supplemental Survey
Columbia, Boone County, Missouri 65201

A. Historic Name Edwards, M. L.,House

C. Other Name

D. Address 1307 Bass Ave.

Reference Number

2.H. Owner's Name,
and Address if different

Contributing? [x] yes [ ] no Condition: [ ] excellent [x] good [ ] fair [ ] poor
Individually Significant? [ ] Yes, see below. [ ] Yes, see continuation sheet. [x] no.

2.B. Architectural Style Queen Anne originally? 2.C. Vernacular Type 49 undetermined

2.D. Construction Date ca. 1900 2.E. Alteration Date(s)

2.J. Historic Function 01A single fam. 2.K. Historic Subfunction

2.M. Resource Type:
[x] Building [ ] Site [ ] Structure [ ] Object

2.N. Stories: 1. 1 2. 3.

2.W. Plan IR irregular 2.O. Structural Systems: 1. WU wood 2.

2.U. Foundation Materials 1. 43 limestone 2. 3.

2.P. Exterior Wall Materials: 1. 55 aluminum 2. 3.

2.Q. Other Materials: 1. 20 wood 2. 3.

2.R. Roof Shapes: 1. CM complex 2. 3.

2. S. Roof Materials: 1. 63 asphalt 2. 3.

2.T. Roof Features: 1. 2. 3.

2.V. Porches: 1. R1 1/2 front 2. 3.

2.L. Ancillary Structures: Total No. 0 Contributing Non-contributing

2.Y. Description of Environment and Outbuildings

[ ] See continuation sheet

2.X. Further Description: This house may have once been ornamented in a manner typical of Queen Anne style houses, and the irregular roofline and plan indicates a Queen Anne origin, but aluminum siding obscures most original detailing. The house is one of the oldest in the neighborhood.

[ ] See Continuation Sheet

Prepared by Debbie Sheals Organization East Campus Neighborhood Assoc. Date 6-12-95

East Campus Neighborhood Historic District Supplemental Survey
Columbia, Boone County, Missouri 65201

A. Historic Name _____

C. Other Name _____

D. Address 1308 Bass Ave.

Reference Number

2.H. Owner's Name,
and Address if different _____

Contributing? [x] yes [ ] no Condition: [x] excellent [ ] good [ ] fair [ ] poor
Individually Significant? [ ] Yes, see below. [ ] Yes, see continuation sheet. [x] no.

2.B. Architectural Style _____ 2.C. Vernacular Type 49 undetermined

2.D. Construction Date ca. 1939 2.E. Alteration Date(s) _____

2.J. Historic Function 01A single fam. 2.K. Historic Subfunction _____

2.M. Resource Type:
[x] Building [ ] Site [ ] Structure [ ] Object

2.N. Stories: 1. 1 1/2 2. _____ 3. _____

2.W. Plan RC rect. 2.O. Structural Systems: 1. WU wood 2. _____

2.U. Foundation Materials 1. 30 brick 2. _____ 3. _____

2.P. Exterior Wall Materials: 1. 30 brick 2. 21 weatherboard 3. _____

2.Q. Other Materials: 1. 20 wood 2. _____ 3. _____

2.R. Roof Shapes: 1. GB gable 2. _____ 3. _____

2. S. Roof Materials: 1. 63 asphalt 2. _____ 3. _____

2.T. Roof Features: 1. DR large shed dormer 2. _____ 3. _____

2.V. Porches: 1. _____ 2. _____ 3. _____

2.L. Ancillary Structures: Total No. 0 Contributing _____ Non-contributing ___

2.Y. Description of Environment and Outbuildings _____

[ ] See continuation sheet

2.X. Further Description: _____

[ ] See Continuation Sheet

Prepared by Debbie Sheals Organization East Campus Neighborhood Assoc. Date 6-12-95

East Campus Neighborhood Historic District Supplemental Survey
Columbia, Boone County, Missouri 65201

A. Historic Name Proctor, Leslie T., House

C. Other Name

D. Address 1310 Bass Ave.

Reference Number

2.H. Owner's Name,
and Address if different Darcy Wells and Addison Meyers

Contributing? [x] yes [ ] no Condition: [x] excellent [ ] good [ ] fair [ ] poor
Individually Significant? [ ] Yes, see below. [ ] Yes, see continuation sheet. [x] no.

2.B. Architectural Style 2.C. Vernacular Type 22 bungalow

2.D. Construction Date ca. 1924 2.E. Alteration Date(s)

2.J. Historic Function 01A single fam. 2.K. Historic Subfunction

2.M. Resource Type:
[x] Building [ ] Site [ ] Structure [ ] Object

2.N. Stories: 1. 1 2. 3.

2.W. Plan IR irregular 2.O. Structural Systems: 1. CR ceramic block 2.

2.U. Foundation Materials 1. 65 concrete 2. 3.

2.P. Exterior Wall Materials: 1. 30 brick 2. 61 stucco 3. 21 weatherboard

2.Q. Other Materials: 1. 20 wood 2. 3.

2.R. Roof Shapes: 1. GB gable 2. 3.

2. S. Roof Materials: 1. 63 asphalt 2. 3.

2.T. Roof Features: 1. large side gables 2. 3.

2.V. Porches: 1. R1 1/2 front 2. 3.

2.L. Ancillary Structures: Total No. 1 Contributing 1 Non-contributing

2.Y. Description of Environment and Outbuildings A double car garage of the same age as the house sits at the rear of the lot.

[ ] See continuation sheet

2.X. Further Description: The current owners are only the third or fourth family to own the house.

[ ] See Continuation Sheet

Prepared by Debbie Sheals Organization East Campus Neighborhood Assoc. Date 6-12-95

East Campus Neighborhood Historic District Supplemental Survey
Columbia, Boone County, Missouri 65201

A. Historic Name Cochran, Wm. H., House

C. Other Name

D. Address 1312 Bass Ave.

Reference Number

2.H. Owner's Name,
and Address if different Nancy Taylor 1316 Bass Ave. Columbia, MO

Contributing? [x] yes [ ] no Condition: [ ] excellent [x] good [ ] fair [ ] poor
Individually Significant? [ ] Yes, see below. [x] Yes, see continuation sheet. [ ] no.

2.B. Architectural Style 2.C. Vernacular Type

2.D. Construction Date ca. 1910 2.E. Alteration Date(s)

2.J. Historic Function 01A single fam. 2.K. Historic Subfunction

2.M. Resource Type:
[x] Building [ ] Site [ ] Structure [ ] Object

2.N. Stories: 1. 2 1/2 2. 3.

2.W. Plan RC rect. 2.O. Structural Systems: 1. LB brick 2.

2.U. Foundation Materials 1. 30 brick 2. 3.

2.P. Exterior Wall Materials: 1. 30 brick 2. 22 shirgle 3.

2.Q. Other Materials: 1. 20 wood 2. 3.

2.R. Roof Shapes: 1. GB gable 2. FT flat 3.

2. S. Roof Materials: 1. 63 asphalt 2. 3.

2.T. Roof Features: 1. 2. 3.

2.V. Porches: 1. TQ front 2. recessed rear, screened 3.

2.L. Ancillary Structures: Total No. o Contributing Non-contributing

2.Y. Description of Environment and Outbuildings

[ ] See continuation sheet

2.X. Further Description:

[x] See Continuation Sheet

Prepared by Debbie Sheals Organization East Campus Neighborhood Assoc. Date 6-12-95

Continuation Sheet

Reference Number

A. Historic Name Cochran, Wm. H. House

C. Address 1312 Bass Ave.

Q. Area of Significance: 030 Architecture.

T. Significance: The Cochran House can be considered individually significant as a property possessing high artistic values, and an unusual mix of stylistic elements.

2.X Further Description: The large brick house exhibits an interesting mix of stylistic elements, typical of both Craftsman and Queen Anne style houses. The heavy massing, shaped exposed rafter ends and textured brick wall surfaces are typical of Craftsman houses of the early twentieth century. The decorative shingle work of the front gable end as well as many of the multi-paned windows are more representative of Queen Anne dwellings of the late nineteenth century. The brick walls feature a flemish bond pattern with darker headers, and the bricks of the porch posts are roughly textured. The house is in good to excellent condition and is currently divided into 3 apartments. Early owners, according to city directories: Cochran, 1911-12; O. K. Armstrong, 1925-26; Francis D. Cannon, 1927-1936 or later.

East Campus Neighborhood Historic District Supplemental Survey
Columbia, Boone County, Missouri 65201

A. Historic Name Bayless, Wm. T. House

C. Other Name

D. Address 1316 Bass Ave.

Reference No.

2.H. Owner's Name,
and Address if different Nancy E. Taylor, trustee

Contributing? [x] yes [ ] no Condition: [ ] excellent [x] good [ ] fair [ ] poor
Individually Significant? [ ] no. [ ] Yes, see below. [x] Yes, see continuation sheet.

2.B. Architectural Style Queen Anne 2.C. Vernacular Type

2.D. Construction Date ca. 1895 2.E. Alteration Date(s)

2.J. Historic
Function 01A single family

2.K. Historic
Subfunction

2.M. Resource Type:
[x] Building [ ] Site [ ] Structure [ ] Object

2.N. Stories:
1. 2 1/2 2. 3.

2.W. Plan IR irregular 2.O. Structural Systems: 1. WU wood 2.

2.U. Foundation Materials 1. 43 ashlar limestone 2. 3.

2.P. Exterior Wall Materials: 1. 21 drop siding 2. 22 shingles 3. 21 weatherboard

2.Q. Other Materials: 1. 20 wood 2. 3.

2.R. Roof Shapes: 1. CM complex 2. 3.

2.S. Roof Materials: 1. 63 asphalt 2. 3.

2.T. Roof Features: 1. TW tower 2. finial on tower 3.

2.V. Porches: 1. WA wrap around 2. 3.

2.L. Ancillary Structures: Total No. 1 Contributing Non-contributing 1

2.Y. Description of Environment and Outbuildings One newer detached two car garage

[ ] See continuation sheet

2.X. Further Description:

[ ] See Continuation Sheet

Prepared by Debbie Sheals Organization East Campus Neighborhood Assoc. Date 6-12-95

Continuation Sheet

A. Historic Name Bayless, Wm. T. House

C. Address 1316 Bass Ave.

Reference Number

Q. Area of Significance: 030 Architecture

T. Significance: The Bayless House is one of the largest and oldest houses in the neighborhood, and is the single finest example of Queen Anne architecture found there.

2.X. Further Description: The house has suffered from few alterations over the years and is in relatively good condition. A large round tower and two polygonal bays accent the corners of the house as well as give a vertical emphasis. The large wrap-around front porch faces the intersection of Bass and Dorsey Streets and shelters nearly half of the ground floor. Wall surface treatments include fish scale shingles at the tower and in the gable ends, and decorative belt courses at floor lines. A cast metal finial adorns the tower roof and turned spindlework sets off the facia boards of the gable ends. The roof brackets at the corner bays are further ornamented with turned pendants. There is a screened sleeping porch on the rear of the house, with a small screened porch below. Some early stained glass windows have also survived. It has been divided into three or four apartments, and the owner occupies one of them. The Bayless family was living there in 1903, when the first directory was published, and stayed until at least 1912. The Victorian style of the house points to an 1890's construction date.

East Campus Neighborhood Historic District Supplemental Survey
Columbia, Boone County, Missouri 65201

A. Historic Name Heyle, Mary, House

C. Other Name Coffman, C. C., House (Coffman there 1936-54 at least)

D. Address 207 Dorsey St. (was 201)

Reference No.

2.H. Owner's Name,
and Address if different VKW Properties Partnership P. O. Box 1017 Columbia, MO 65205

Contributing? [x] yes [ ] no Condition: [ ] excellent [x] good [ ] fair [ ] poor
Individually Significant? [x] no. [ ] Yes, see below. [ ] Yes, see continuation sheet.

2.B. Architectural Style _____ 2.C. Vernacular Type 22 bungaloid

2.D. Construction Date ca. 1925 2.E. Alteration Date(s) _____

2.J. Historic Function 01A single family 2.K. Historic Subfunction _____

2.M. Resource Type:
[x] Building [ ] Site [ ] Structure [ ] Object

2.N. Stories: 1. 1 2. _____ 3. _____

2.W. Plan RC rect. 2.O. Structural Systems: 1. WU wood 2. _____

2.U. Foundation Materials 1. 61 stucco 2. _____ 3. _____

2.P. Exterior Wall Materials: 1. 20 brick 2. 63 asphalt 3. 21 weatherboard

2.Q. Other Materials: 1. 20 wood 2. _____ 3. _____

2.R. Roof Shapes: 1. GB gable 2. _____ 3. _____

2.S. Roof Materials: 1. 63 asphalt 2. _____ 3. _____

2.T. Roof Features: 1. _____ 2. _____ 3. _____

2.V. Porches: 1. R1 full front 2. rear frame 3. _____

2.L. Ancillary Structures: Total No. 0 Contributing ____ Non-contributing ____

2.Y. Description of Environment and Outbuildings _____

[ ] See continuation sheet

2.X. Further Description: _____

[ ] See Continuation Sheet

Prepared by Debbie Sheals Organization East Campus Neighborhood Assoc. Date 6-12-95

East Campus Neighborhood Historic District Supplemental Survey
Columbia, Boone County, Missouri 65201

A. Historic Name Hart, Robnett, House

C. Other Name

D. Address 211-209 Dorsey Street

Reference No.

2.H. Owner's Name,
and Address if different Columbia, MO 65201

Contributing? [ ] yes [x] no Condition: [ ] excellent [ ] good [ ] fair [ ] poor
Individually Significant? [x] no. [ ] Yes, see below. [ ] Yes, see continuation sheet.

2.B. Architectural Style 2.C. Vernacular Type 49 undet.

2.D. Construction Date ca. 1940? 2.E. Alteration Date(s)

2.J. Historic Function 01A single family 2.K. Historic Subfunction

2.M. Resource Type:
[x] Building [ ] Site [ ] Structure [ ] Object

2.N. Stories: 1. 1 2. 3.

2.W. Plan IR irreg. 2.O. Structural Systems: 1. WU wood 2.

2.U. Foundation Materials 1. 65 concrete 2. 3.

2.P. Exterior Wall Materials: 1. 21 board and batten 2. 30 brick 3.

2.Q. Other Materials: 1. 20 wood 2. 3.

2.R. Roof Shapes: 1. GB gable 2. SD shed 3.

2.S. Roof Materials: 1. 63 asphalt 2. 3.

2.T. Roof Features: 1. 2. 3.

2.V. Porches: 1. R1 front partly recessed 2. 3.

2.L. Ancillary Structures: Total No. 0 Contributing Non-contributing

2.Y. Description of Environment and Outbuildings

[ ] See continuation sheet

2.X. Further Description: 211 is the house near the street, 209 is a brick apartment added to the back of the house around the 1960s.

[ ] See Continuation Sheet

Prepared by Debbie Sheals Organization East Campus Neighborhood Assoc. Date 6-12-95

East Campus Neighborhood Historic District Supplemental Survey
Columbia, Boone County, Missouri 65201

A. Historic Name _____

C. Other Name _____

D. Address 505 High St.

Reference No.

2.H. Owner's Name,
and Address if different Phil Arnold and S. Bigtree

Contributing? [ ] yes [x] no Condition: [x] excellent [ ] good [ ] fair [ ] poor
Individually Significant? [x] no. [ ] Yes, see below. [ ] Yes, see continuation sheet.

2.B. Architectural Style 51 colonial rev. 2.C. Vernacular Type cape cod

2.D. Construction Date ca. 1939 2.E. Alteration Date(s) _____

2.J. Historic Function 01A single family 2.K. Historic Subfunction _____

2.M. Resource Type:
[x] Building [ ] Site [ ] Structure [ ] Object

2.N. Stories: 1. 1 1/2 2. _____ 3. _____

2.W. Plan _____ 2.O. Structural Systems: 1. WU wood 2. _____

2.U. Foundation Materials 1. 65 concrete 2. _____ 3. _____

2.P. Exterior Wall Materials: 1. 55 aluminum 2. _____ 3. _____

2.Q. Other Materials: 1. 20 wood 2. _____ 3. _____

2.R. Roof Shapes: 1. gb gable 2. _____ 3. _____

2.S. Roof Materials: 1. 63 asphalt 2. _____ 3. _____

2.T. Roof Features: 1. DR gable dormers 2. _____ 3. _____

2.V. Porches: 1. _____ 2. _____ 3. _____

2.L. Ancillary Structures: Total No. 1 Contributing _____ Non-contributing 1

2.Y. Description of Environment and Outbuildings One large two car garage, probably newer that the house.

[ ] See continuation sheet

2.X. Further Description: The siding does not seriously alter the house's appearance. The original Classical Revival surround at the front door is in good shape.

[ ] See Continuation Sheet

Prepared by Debbie Sheals Organization East Campus Neighborhood Assoc. Date 6-12-95

East Campus Neighborhood Historic District Supplemental Survey
Columbia, Boone County, Missouri 65201

A. Historic Name White, J. O., House

C. Other Name

D. Address 507 High St.

Reference No.

2.H. Owner's Name,
and Address if different unknown

Contributing? [x] yes [ ] no Condition: [x] excellent [ ] good [ ] fair [ ] poor
Individually Significant? [x] no. [ ] Yes, see below. [ ] Yes, see continuation sheet.

2.B. Architectural Style _____ 2.C. Vernacular Type 01 four square

2.D. Construction Date ca. 1916 2.E. Alteration Date(s) _____

2.J. Historic Function 01A single family 2.K. Historic Subfunction _____

2.M. Resource Type:
[x] Building [ ] Site [ ] Structure [ ] Object

2.N. Stories: 1. 2 2. 1 3. _____

2.W. Plan IR irreg. 2.O. Structural Systems: 1. WU wood 2. _____

2.U. Foundation Materials 1. 65 concrete 2. _____ 3. _____

2.P. Exterior Wall Materials: 1. 22 weatherboard 2. _____ 3. _____

2.Q. Other Materials: 1. 20 wood 2. 30 brick porch posts 3. _____

2.R. Roof Shapes: 1. HP hip 2. _____ 3. _____

2.S. Roof Materials: 1. 63 asphalt 2. _____ 3. _____

2.T. Roof Features: 1. DR hip dormers 2. _____ 3. _____

2.V. Porches: 1. FU full front 2. _____ 3. _____

2.L. Ancillary Structures: Total No. 1 Contributing 1 Non-contributing ___

2.Y. Description of Environment and Outbuildings One small frame garage.

[ ] See continuation sheet

2.X. Further Description: Side bay with hip roof. A recent one story addition to rear. Now two apartments.

[ ] See Continuation Sheet

Prepared by Debbie Sheals Organization East Campus Neighborhood Assoc. Date 6-12-95

East Campus Neighborhood Historic District Supplemental Survey
Columbia, Boone County, Missouri 65201

A. Historic Name Werner, Orilla, House

C. Other Name

D. Address 509 High St.

Reference No.

2.H. Owner's Name,
and Address if different Andrew A. Anderson 706 Mt. Vernon Columbia, MO 65201

Contributing? [x] yes [ ] no Condition: [ ] excellent [x] good [ ] fair [ ] poor
Individually Significant? [x] no. [ ] Yes, see below. [ ] Yes, see continuation sheet.

2.B. Architectural Style 2.C. Vernacular Type 22 bungalow

2.D. Construction Date ca. 1926 2.E. Alteration Date(s)

2.J. Historic Function 01A single family 2.K. Historic Subfunction

2.M. Resource Type:
[x] Building [ ] Site [ ] Structure [ ] Object

2.N. Stories: 1. 1 2. 3.

2.W. Plan IR irreg 2.O. Structural Systems: 1. LB brick 2.

2.U. Foundation Materials 1. 30 Brick 2. 3.

2.P. Exterior Wall Materials: 1. 30 brick 2. 22 vert. boards 3. 61 stucco

2.Q. Other Materials: 1. 20 wood 2. 3.

2.R. Roof Shapes: 1. GB gable 2. 3.

2.S. Roof Materials: 1. 63 asphalt 2. 3.

2.T. Roof Features: 1. 2. 3.

2.V. Porches: 1. OH 1/2 front 2. rear frame 3.

2.L. Ancillary Structures: Total No. 0 Contributing Non-contributing

2.Y. Description of Environment and Outbuildings

[ ] See continuation sheet

2.X. Further Description: Very similar to 511 High, which shares a driveway, probably built at the same time.

[ ] See Continuation Sheet

Prepared by Debbie Sheals Organization East Campus Neighborhood Assoc. Date 6-12-95

East Campus Neighborhood Historic District Supplemental Survey
Columbia, Boone County, Missouri 65201

A. Historic Name Chittendon, Donald W., House

C. Other Name

D. Address 511 High St.

Reference No.

2.H. Owner's Name,
and Address if different Karen Sommerer

Contributing? [x] yes [ ] no Condition: [ ] excellent [x] good [ ] fair [ ] poor
Individually Significant? [x] no. [ ] Yes, see below. [ ] Yes, see continuation sheet.

2.B. Architectural Style 2.C. Vernacular Type 22 bungalow

2.D. Construction Date ca. 1926 2.E. Alteration Date(s)

2.J. Historic Function 01A single family 2.K. Historic Subfunction

2.M. Resource Type:
[x] Building [ ] Site [ ] Structure [ ] Object

2.N. Stories: 1. 1 2. 3.

2.W. Plan IR irreg. 2.O. Structural Systems: 1. LB brick 2.

2.U. Foundation Materials 1. 30 brick 2. 3.

2.P. Exterior Wall Materials: 1. 30 brick 2. 3.

2.Q. Other Materials: 1. 20 wood 2. 3.

2.R. Roof Shapes: 1. GB gable 2. 3.

2.S. Roof Materials: 1. 63 asphalt 2. 3.

2.T. Roof Features: 1. DR gable dormer 2. 3.

2.V. Porches: 1. OH screened front 2. 3.

2.L. Ancillary Structures: Total No. 0 Contributing Non-contributing

2.Y. Description of Environment and Outbuildings

[ ] See continuation sheet

2.X. Further Description: Very similar to 509 High, which shares a driveway, probably built at the same time.

[ ] See Continuation Sheet

Prepared by Debbie Sheals Organization East Campus Neighborhood Assoc. Date 6-12-95

East Campus Neighborhood Historic District Supplemental Survey
Columbia, Boone County, Missouri 65201

A. Historic Name Caudle, Jas. E., House

C. Other Name

D. Address 513 High St.

Reference No.

2.H. Owner's Name,
and Address if different unknown-now rental prop.

Contributing? [x] yes [ ] no Condition: [ ] excellent [x] good [ ] fair [ ] poor
Individually Significant? [x] no. [ ] Yes, see below. [ ] Yes, see continuation sheet.

2.B. Architectural Style 2.C. Vernacular Type 22 bungalow

2.D. Construction Date ca. 1926 2.E. Alteration Date(s)

2.J. Historic Function 01A single family 2.K. Historic Subfunction

2.M. Resource Type:
[x] Building [ ] Site [ ] Structure [ ] Object

2.N. Stories: 1. 1 2. 3.

2.W. Plan IR irreg. 2.O. Structural Systems: 1. LB brick 2.

2.U. Foundation Materials 1. 65 concrete 2. 3.

2.P. Exterior Wall Materials: 1. 30 brick 2. 61 stucco 3. 21 vertical board

2.Q. Other Materials: 1. 20 wood 2. 3.

2.R. Roof Shapes: 1. GB gable 2. 3.

2.S. Roof Materials: 1. 63 asphalt 2. 3.

2.T. Roof Features: 1. 2. 3.

2.V. Porches: 1. OH one half front 2. Rear frame 3.

2.L. Ancillary Structures: Total No. 0 Contributing Non-contributing

2.Y. Description of Environment and Outbuildings

[ ] See continuation sheet

2.X. Further Description:

[ ] See Continuation Sheet

Prepared by Debbie Sheals Organization East Campus Neighborhood Assoc. Date 6-12-95

East Campus Neighborhood Historic District Supplemental Survey
Columbia, Boone County, Missouri 65201

A. Historic Name Matthews, Jack, House

C. Other Name

D. Address 515 High St.

Reference No.

2.H. Owner's Name,
and Address if different Raymond and Janice Harder 1612 Stanford Dr. Columbia, MO 65201

Contributing? [x] yes [ ] no Condition: [ ] excellent [x] good [ ] fair [ ] poor
Individually Significant? [x] no. [ ] Yes, see below. [ ] Yes, see continuation sheet.

2.B. Architectural Style 2.C. Vernacular Type 22 Bungaloid

2.D. Construction Date ca. 1930 2.E. Alteration Date(s)

2.J. Historic Function 01A single family 2.K. Historic Subfunction

2.M. Resource Type:
[x] Building [ ] Site [ ] Structure [ ] Object

2.N. Stories: 1. 1 1/2 2. 3.

2.W. Plan IR irreg. 2.O. Structural Systems: 1. 30 brick 2.

2.U. Foundation Materials 1. 65 concrete 2. 3.

2.P. Exterior Wall Materials: 1. 30 brick 2. 63 asphalt 3.

2.Q. Other Materials: 1. 20 wood 2. 3.

2.R. Roof Shapes: 1. GB gable 2. SD shed 3. CG clipped gable

2.S. Roof Materials: 1. 63 asphalt 2. 3.

2.T. Roof Features: 1. DR large front dormer 2. 3.

2.V. Porches: 1. OH 1/2 recessed 2. DK deck in back 3.

2.L. Ancillary Structures: Total No. 0 Contributing Non-contributing

2.Y. Description of Environment and Outbuildings

[ ] See continuation sheet

2.X. Further Description:

[ ] See Continuation Sheet

Prepared by Debbie Sheals Organization East Campus Neighborhood Assoc. Date 6-12-95

East Campus Neighborhood Historic District Supplemental Survey
Columbia, Boone County, Missouri 65201

A. Historic Name Dumas, Lewis W., House

C. Other Name

D. Address 519 High St. (was 605)

Reference No.

2.H. Owner's Name,
and Address if different (Gary Pfau 314-876-1445 on yard sign)

Contributing? [x] yes [ ] no Condition: [ ] excellent [x] good [ ] fair [ ] poor
Individually Significant? [ ] no. [ ] Yes, see below. [ ] Yes, see continuation sheet.

2.B. Architectural Style 2.C. Vernacular Type 49 undet

2.D. Construction Date ca. 1910 2.E. Alteration Date(s)

2.J. Historic Function 01A single family 2.K. Historic Subfunction

2.M. Resource Type:
[x] Building [ ] Site [ ] Structure [ ] Object

2.N. Stories: 1. 2 1/2 2. 3.

2.W. Plan IR irreg. 2.O. Structural Systems: 1. WU wood 2.

2.U. Foundation Materials 1. 65 concr. 2. 3.

2.P. Exterior Wall Materials: 1. 21 weatherboard 2. 22 shingle 3.

2.Q. Other Materials: 1. 20 wood 2. 3.

2.R. Roof Shapes: 1. CM complex 2. 3.

2.S. Roof Materials: 1. 63 asphalt 2. 3.

2.T. Roof Features: 1. 2. 3.

2.V. Porches: 1. FU full front with deck for second floor 2. SI side awning

2.L. Ancillary Structures: Total No. 0 Contributing Non-contributing

2.Y. Description of Environment and Outbuildings

[ ] See continuation sheet

2.X. Further Description: Currently 4 apartments

[ ] See Continuation Sheet

Prepared by Debbie Sheals Organization East Campus Neighborhood Assoc. Date 6-12-95

East Campus Neighborhood Historic District Supplemental Survey
Columbia, Boone County, Missouri 65201

A. Historic Name Watkins, Ralph T., House

C. Other Name

D. Address 702 Ingleside (was 2)

Reference No.

2.H. Owner's Name,
and Address if different Blaechle, Ruth Watkins

Contributing? [x] yes [ ] no Condition: [x] excellent [ ] good [ ] fair [ ] poor
Individually Significant? [x] no. [ ] Yes, see below. [ ] Yes, see continuation sheet.

2.B. Architectural Style 2.C. Vernacular Type 51 colonial revival

2.D. Construction Date 1924 2.E. Alteration Date(s)

2.J. Historic Function 01A single family 2.K. Historic Subfunction

2.M. Resource Type:
[x] Building [ ] Site [ ] Structure [ ] Object

2.N. Stories: 1. 1 1/2 2. 3.

2.W. Plan IR irreg. 2.O. Structural Systems: 1. CR ceramic block 2.

2.U. Foundation Materials 1. CR ceramic block 2. 3.

2.P. Exterior Wall Materials: 1. 30 brick 2. 22 weatherboard 3. 22 vert board

2.Q. Other Materials: 1. 20 wood 2. 3.

2.R. Roof Shapes: 1. GB gable 2. SD shed 3.

2.S. Roof Materials: 1. 63 asphalt 2. 3.

2.T. Roof Features: 1. DR lg. shed dormers 2. 3.

2.V. Porches: 1. SI screened side 2. 3.

2.L. Ancillary Structures: Total No. 1 Contributing 1 Non-contributing

2.Y. Description of Environment and Outbuildings Small frame garage.

[ ] See continuation sheet

2.X. Further Description: See interview in East Campus Neighborhood Survey report pp. 119-127, interviewee-owner Ruth Watkins Blaechle. The house has never left the family of original owner Ralph Watkins.

[ ] See Continuation Sheet

Prepared by Debbie Sheals Organization East Campus Neighborhood Assoc. Date 6-12-95

East Campus Neighborhood Historic District Supplemental Survey
Columbia, Boone County, Missouri 65201

A. Historic Name Lhamon, Wm. Jefferson, House

C. Other Name

D. Address 703 Ingleside (was 1)

Reference No.

2.H. Owner's Name,
and Address if different Emma Jean McKinnin

Contributing? [x] yes [ ] no Condition: [x] excellent [ ] good [ ] fair [ ] poor
Individually Significant? [x] no. [ ] Yes, see below. [ ] Yes, see continuation sheet.

2.B. Architectural Style 2.C. Vernacular Type 49 undet.

2.D. Construction Date 1925 2.E. Alteration Date(s)

2.J. Historic Function 01A single family 2.K. Historic Subfunction

2.M. Resource Type:
[x] Building [ ] Site [ ] Structure [ ] Object

2.N. Stories: 1. 2 2. 3.

2.W. Plan IR irreg. 2.O. Structural Systems: 1. CR ceramic block 2.

2.U. Foundation Materials 1. 61 stucco 2. 3.

2.P. Exterior Wall Materials: 1. 61 stucco 2. 3.

2.Q. Other Materials: 1. 20 wood 2. 51 wrought iron porch railing 3.

2.R. Roof Shapes: 1. GB gable 2. 3.

2.S. Roof Materials: 1. 63 asphalt 2. 3.

2.T. Roof Features: 1. DR shed dormers 2. 3.

2.V. Porches: 1. R1 partly recessed front 2. 3.

2.L. Ancillary Structures: Total No. 1 Contributing Non-contributing 1

2.Y. Description of Environment and Outbuildings One small modern storage shed.

[ ] See continuation sheet

2.X. Further Description: See interview in East Campus Neighborhood Survey report pp. 119-127, interviewee-Ruth Watkins Blaechle, owner of 2 Ingleside.

[ ] See Continuation Sheet

Prepared by Debbie Sheals Organization East Campus Neighborhood Assoc. Date 6-12-95

East Campus Neighborhood Historic District Supplemental Survey
Columbia, Boone County, Missouri 65201

A. Historic Name Hogan, ALbert G., House

C. Other Name

D. Address 706 Ingleside Dr. (was 3)

Reference No.

2.H. Owner's Name,
and Address if different Rolando and Theresa Barry

Contributing? [x] yes [ ] no Condition: [x] excellent [ ] good [ ] fair [ ] poor
Individually Significant? [x] no. [ ] Yes, see below. [ ] Yes, see continuation sheet.

2.B. Architectural Style 65 Craftsman 2.C. Vernacular Type

2.D. Construction Date ca. 1926 2.E. Alteration Date(s)

2.J. Historic Function 01A single family 2.K. Historic Subfunction

2.M. Resource Type:
[x] Building [ ] Site [ ] Structure [ ] Object

2.N. Stories: 1. 2 2. 3.

2.W. Plan IR irreg. 2.O. Structural Systems: 1. CR ceramic bock 2.

2.U. Foundation Materials 1. 30 brick 2. 3.

2.P. Exterior Wall Materials: 1. 30 brick 2. 61 stucco 3. 20 wood

2.Q. Other Materials: 1. 20 wood 2. 3.

2.R. Roof Shapes: 1. HP hip 2. GB gable 3.

2.S. Roof Materials: 1. 63 asphalt 2. 3.

2.T. Roof Features: 1. DR small hip dormers 2. 3.

2.V. Porches: 1. CB small central bay 2. SL sleeping porch with screen porch below

2.L. Ancillary Structures: Total No. 1 Contributing 1 Non-contributing

2.Y. Description of Environment and Outbuildings One small frame garage.

[ ] See continuation sheet

2.X. Further Description: See interview in East Campus Neighborhood Survey report pp. 119-127, interviewee-Ruth Watkins Blaechle, owner of 2 Ingleside. 2.X.

[ ] See Continuation Sheet

Prepared by Debbie Sheals Organization East Campus Neighborhood Assoc. Date 6-12-95

East Campus Neighborhood Historic District Supplemental Survey
Columbia, Boone County, Missouri 65201

A. Historic Name Durant, A. J., House

C. Other Name Guitar, Odon, House

D. Address 714 Ingleside (was 10 Ingleside and 1600 Ross St.)

Reference No.

2.H. Owner's Name,
and Address if different A. L. Guitar, 3101 Highway 63 N Columbia, MO 65201

Contributing? [x] yes [ ] no Condition: [ ] excellent [x] good [ ] fair [ ] poor
Individually Significant? [ ] no. [x] Yes, see below. [ ] Yes, see continuation sheet.

2.B. Architectural Style _____ 2.C. Vernacular Type 49 undet.

2.D. Construction Date ca. 1924 2.E. Alteration Date(s) _____

2.J. Historic Function 01A single family 2.K. Historic Subfunction _____

2.M. Resource Type:
[x] Building [ ] Site [ ] Structure [ ] Object

2.N. Stories: 1. 2 2. _____ 3. _____

2.W. Plan IR irreg. 2.O. Structural Systems: 1. LS stone 1st 2. wu wood 2nd

2.U. Foundation Materials 1. 43 limestone 2. _____ 3. _____

2.P. Exterior Wall Materials: 1. 43 limestone 2. 63 asphalt 3. _____

2.Q. Other Materials: 1. 20 wood 2. _____ 3. _____

2.R. Roof Shapes: 1. GM gambrel 2. _____ 3. _____

2.S. Roof Materials: 1. 63 asphalt 2. _____ 3. _____

2.T. Roof Features: 1. _____ 2. _____ 3. _____

2.V. Porches: 1. R1 screened front 2. _____ 3. _____

2.L. Ancillary Structures: Total No. 0 Contributing _____ Non-contributing _____

2.Y. Description of Environment and Outbuildings _____

[ ] See continuation sheet

2.X. Further Description: See interview in East Campus Neighborhood Survey report pp. 119-127, interviewee-Ruth Watkins Blaechle, owner of 2 Ingleside. 2.X. Could possibly be significant as home of the Guitar family, prominent early Columbia citizens.

[ ] See Continuation Sheet

Prepared by Debbie Sheals Organization East Campus Neighborhood Assoc. Date 6-12-95

East Campus Neighborhood Historic District Supplemental Survey
Columbia, Boone County, Missouri 65201

A. Historic Name _____

C. Other Name Bierschwall House

D. Address 607 Ross Street

Reference No.

2.H. Owner's Name,
and Address if different Bierschwall, Clarence J.

Contributing? [x] yes [ ] no Condition: [x] excellent [ ] good [ ] fair [ ] poor
Individually Significant? [x] no. [ ] Yes, see below. [ ] Yes, see continuation sheet.

2.B. Architectural Style 51 colonial revival 2.C. Vernacular Type _____

2.D. Construction Date ca.1940 2.E. Alteration Date(s) _____

2.J. Historic Function 01A single family 2.K. Historic Subfunction _____

2.M. Resource Type:
[x] Building [ ] Site [ ] Structure [ ] Object

2.N. Stories: 1. 2 2. 1 1/2 3. _____

2.W. Plan IR irreg 2.O. Structural Systems: 1. WU wood 2. _____

2.U. Foundation Materials 1. 65 concrete 2. _____ 3. _____

2.P. Exterior Wall Materials: 1. 22 shingle 2. _____ 3. _____

2.Q. Other Materials: 1. 20 wood 2. _____ 3. _____

2.R. Roof Shapes: 1. GB gable 2. _____ 3. _____

2.S. Roof Materials: 1. 63 asphalt 2. _____ 3. _____

2.T. Roof Features: 1. DR gable dormers 2. _____ 3. _____

2.V. Porches: 1. OB small gable 2. _____ 3. _____

2.L. Ancillary Structures: Total No. 1 Contributing _____ Non-contributing 1

2.Y. Description of Environment and Outbuildings One small garden shed.

[ ] See continuation sheet

2.X. Further Description: _____

[ ] See Continuation Sheet

Prepared by Debbie Sheals Organization East Campus Neighborhood Assoc. Date 6-12-95

East Campus Neighborhood Historic District Supplemental Survey
Columbia, Boone County, Missouri 65201

A. Historic Name Curtwright, Gale H., House

C. Other Name

D. Address 1602 University Ave.

Reference No.

2.H. Owner's Name,
and Address if different Dr. Mike Crawford

Contributing? [x] yes [ ] no Condition: [ ] excellent [x] good [ ] fair [ ] poor
Individually Significant? [x] no. [ ] Yes, see below. [ ] Yes, see continuation sheet.

2.B. Architectural Style 51 Colonial Rev. 2.C. Vernacular Type cape cod

2.D. Construction Date ca. 1939 2.E. Alteration Date(s)

2.J. Historic Function 01A single family 2.K. Historic Subfunction

2.M. Resource Type:
[x] Building [ ] Site [ ] Structure [ ] Object

2.N. Stories: 1. 1 1/2 2. 3.

2.W. Plan RC rect. 2.O. Structural Systems: 1. WU wood 2.

2.U. Foundation Materials 1. 65 concrete 2. 3.

2.P. Exterior Wall Materials: 1. 64 asbestos 2. 3.

2.Q. Other Materials: 1. 20 wood 2. 3.

2.R. Roof Shapes: 1. GB gable 2. 3.

2.S. Roof Materials: 1. 63 asphalt 2. 3.

2.T. Roof Features: 1. DR dormers 2. 3.

2.V. Porches: 1. 2. 3.

2.L. Ancillary Structures: Total No. 0 Contributing Non-contributing

2.Y. Description of Environment and Outbuildings

[ ] See continuation sheet

2.X. Further Description:

[ ] See Continuation Sheet

Prepared by Debbie Sheals Organization East Campus Neighborhood Assoc. Date 6-12-95

East Campus Neighborhood Historic District Supplemental Survey
Columbia, Boone County, Missouri 65201

A. Historic Name Young, J. R., House

C. Other Name

D. Address 1603 University Ave.

Reference No.

2.H. Owner's Name,
and Address if different Van Shao Chi Ho 508 S. William St. Columbia, MO 65201

Contributing? [x] yes [ ] no Condition: [ ] excellent [ ] good [x] fair [ ] poor
Individually Significant? [x] no. [ ] Yes, see below. [ ] Yes, see continuation sheet.

2.B. Architectural Style 2.C. Vernacular Type 01 four square

2.D. Construction Date ca. 1924 2.E. Alteration Date(s) ca. 1970s

2.J. Historic Function 01A single family 2.K. Historic Subfunction

2.M. Resource Type:
[x] Building [ ] Site [ ] Structure [ ] Object

2.N. Stories: 1. 2 2. 1 3.

2.W. Plan IR irreg. 2.O. Structural Systems: 1. WU wood 2.

2.U. Foundation Materials 1. 61 stucco 2. 3.

2.P. Exterior Wall Materials: 1. 61 stucco 2. 3.

2.Q. Other Materials: 1. 20 wood 2. 3.

2.R. Roof Shapes: 1. HP hip 2. 3.

2.S. Roof Materials: 1. 63 asphalt 2. 3.

2.T. Roof Features: 1. 2. 3.

2.V. Porches: 1. OH 1/2 front 2. 3.

2.L. Ancillary Structures: Total No. 1 Contributing Non-contributing 1

2.Y. Description of Environment and Outbuildings: A large brick apartment building has been added to the back of the lot, it is barely visible from the street and connects to the house only at the roof line. [ ] See continuation sheet

2.X. Further Description: Original one story el at the rear.

[ ] See Continuation Sheet

Prepared by Debbie Sheals Organization East Campus Neighborhood Assoc. Date 6-12-95

East Campus Neighborhood Historic District Supplemental Survey
Columbia, Boone County, Missouri 65201

A. Historic Name Hetrick, O. W., House

C. Other Name

D. Address 1604 University Ave.

Reference No.

2.H. Owner's Name,
and Address if different Hardeep S. Bhullar 703 Hilltop Columbia, MO 65201

Contributing? [x] yes [ ] no Condition: [ ] excellent [x] good [ ] fair [ ] poor
Individually Significant? [x] no. [ ] Yes, see below. [ ] Yes, see continuation sheet.

2.B. Architectural Style 51 colonial revival 2.C. Vernacular Type cape cod

2.D. Construction Date ca. 1949 2.E. Alteration Date(s)

2.J. Historic Function 01A single family 2.K. Historic Subfunction

2.M. Resource Type:
[x] Building [ ] Site [ ] Structure [ ] Object

2.N. Stories: 1. 1 1/2 2. 3.

2.W. Plan RC rect. 2.O. Structural Systems: 1. WU wood 2.

2.U. Foundation Materials 1. 65 concrete 2. 3.

2.P. Exterior Wall Materials: 1. 22 weatherboard 2. 3.

2.Q. Other Materials: 1. 20 wood 2. 3.

2.R. Roof Shapes: 1. GB gable 2. 3.

2.S. Roof Materials: 1. 63 asphalt 2. 3.

2.T. Roof Features: 1. DR gable dormers 2. 3.

2.V. Porches: 1. 2. 3.

2.L. Ancillary Structures: Total No. 0 Contributing Non-contributing

2.Y. Description of Environment and Outbuildings

[ ] See continuation sheet

2.X. Further Description:

[ ] See Continuation Sheet

Prepared by Debbie Sheals Organization East Campus Neighborhood Assoc. Date 6-12-95

East Campus Neighborhood Historic District Supplemental Survey
Columbia, Boone County, Missouri 65201

A. Historic Name Richards, Mary, House

C. Other Name

D. Address 1606 University Ave.

Reference No.

2.H. Owner's Name,
and Address if different Donald L. Simms 1700 Stonehill Dr. Columbia, MO 65201

Contributing? [x] yes [ ] no Condition: [ ] excellent [x] good [ ] fair [ ] poor
Individually Significant? [x] no. [ ] Yes, see below. [ ] Yes, see continuation sheet.

2.B. Architectural Style 2.C. Vernacular Type 01 four square

2.D. Construction Date ca. 1916 2.E. Alteration Date(s)

2.J. Historic Function 01A single family 2.K. Historic Subfunction

2.M. Resource Type:
[x] Building [ ] Site [ ] Structure [ ] Object

2.N. Stories: 1. 2 2. 1 3.

2.W. Plan SQ square 2.O. Structural Systems: 1. WU wood 2.

2.U. Foundation Materials 1. 65 concrete 2. 3.

2.P. Exterior Wall Materials: 1. 21 weatherboard 2. 20 vert. board 3. 20 plywood

2.Q. Other Materials: 1. 20 wood 2. 3.

2.R. Roof Shapes: 1. HP hip 2. 3.

2.S. Roof Materials: 1. 63 asphalt 2. 3.

2.T. Roof Features: 1. 2. 3.

2.V. Porches: 1. FU full front 2. 3.

2.L. Ancillary Structures: Total No. 0 Contributing Non-contributing

2.Y. Description of Environment and Outbuildings

[ ] See continuation sheet

2.X. Further Description: Now several apartments. The area beneath the porch has been sided with plywood siding, but all other siding is original weatherboard.

[ ] See Continuation Sheet

Prepared by Debbie Sheals Organization East Campus Neighborhood Assoc. Date 6-12-95

East Campus Neighborhood Historic District Supplemental Survey
Columbia, Boone County, Missouri 65201

A. Historic Name Henninger, Fred, House

C. Other Name McLachlan, Luke House (1923-1936)

D. Address 1607 University

Reference No.

2.H. Owner's Name,
and Address if different Randolph Adams 813 E. Walnut Columbia, MO 65201

Contributing? [x] yes [ ] no Condition: [ ] excellent [ ] good [x] fair [ ] poor
Individually Significant? [x] no. [ ] Yes, see below. [ ] Yes, see continuation sheet.

2.B. Architectural Style _____ 2.C. Vernacular Type 01 four square

2.D. Construction Date ca. 1916 2.E. Alteration Date(s) _____

2.J. Historic Function 01A single family 2.K. Historic Subfunction _____

2.M. Resource Type:
[x] Building [ ] Site [ ] Structure [ ] Object

2.N. Stories:
1. 2 1/2 2. 1 3. _____

2.W. Plan SQ square 2.O. Structural Systems: 1. WU wood 2. _____

2.U. Foundation Materials 1. 65 concrete 2. _____ 3. _____

2.P. Exterior Wall Materials: 1. 30 brick 2. 64 asbestos 3. 21 weatherboards

2.Q. Other Materials: 1. 20 wood 2. _____ 3. _____

2.R. Roof Shapes: 1. HP hip 2. GB gable 3. _____

2.S. Roof Materials: 1. 63 asphalt 2. _____ 3. _____

2.T. Roof Features: 1. DR hip dormer 2. _____ 3. _____

2.V. Porches: 1. FU full front 2. _____ 3. _____

2.L. Ancillary Structures: Total No. 1 Contributing 1 Non-contributing ___

2.Y. Description of Environment and Outbuildings 2 car brick and concrete block garage.

[ ] See continuation sheet

2.X. Further Description: Interior layout unchanged, though now rental property. Asbestos siding covers 4" weatherboards.

[ ] See Continuation Sheet

Prepared by Debbie Sheals Organization East Campus Neighborhood Assoc. Date 6-12-95

East Campus Neighborhood Historic District Supplemental Survey
Columbia, Boone County, Missouri 65201

A. Historic Name Rogers, O. R., House

C. Other Name

D. Address 1608 University Ave.

Reference No.

2.H. Owner's Name,
and Address if different Donald L. Simms 1700 Stonehill Dr. Columbia, MO 65201

Contributing? [x] yes [ ] no Condition: [ ] excellent [x] good [ ] fair [ ] poor
Individually Significant? [x] no. [ ] Yes, see below. [ ] Yes, see continuation sheet.

2.B. Architectural Style 2.C. Vernacular Type 01 four square

2.D. Construction Date ca. 1916 2.E. Alteration Date(s)

2.J. Historic Function 01A single family 2.K. Historic Subfunction

2.M. Resource Type:
[x] Building [ ] Site [ ] Structure [ ] Object

2.N. Stories: 1. 2 2. 3.

2.W. Plan SQ square 2.O. Structural Systems: 1. WU wood 2.

2.U. Foundation Materials 1. 65 concrete 2. 3.

2.P. Exterior Wall Materials: 1. 21 weatherboard 2. 3.

2.Q. Other Materials: 1. 20 wood 2. 3.

2.R. Roof Shapes: 1. HP hip 2. 3.

2.S. Roof Materials: 1. 63 asphalt 2. 3.

2.T. Roof Features: 1. 2. 3.

2.V. Porches: 1. FU full front 2. SI side with hip roof 3.

2.L. Ancillary Structures: Total No. 0 Contributing Non-contributing

2.Y. Description of Environment and Outbuildings Two story ell to rear is original, one story addition made to rear later.

[ ] See continuation sheet

2.X. Further Description:

[ ] See Continuation Sheet

Prepared by Debbie Sheals Organization East Campus Neighborhood Assoc. Date 6-12-95

East Campus Neighborhood Historic District Supplemental Survey
Columbia, Boone County, Missouri 65201

A. Historic Name Wright, Ray, House

C. Other Name

D. Address 1609 University Ave.

Reference No.

2.H. Owner's Name,
and Address if different Randolph E. Adams 813 E. Walnut Columbia, MO 65201

Contributing? [x] yes [ ] no Condition: [ ] excellent [ ] good [x] fair [ ] poor
Individually Significant? [x] no. [ ] Yes, see below. [ ] Yes, see continuation sheet.

2.B. Architectural Style 2.C. Vernacular Type 01 four square

2.D. Construction Date ca. 1916 2.E. Alteration Date(s)

2.J. Historic Function 01A single family 2.K. Historic Subfunction

2.M. Resource Type:
[x] Building [ ] Site [ ] Structure [ ] Object

2.N. Stories: 1. 2 1/2 2. 3.

2.W. Plan SQ square 2.O. Structural Systems: 1. WU wood 2.

2.U. Foundation Materials 1. 65 concrete 2. 3.

2.P. Exterior Wall Materials: 1. 30 brick 2. 3.

2.Q. Other Materials: 1. 20 wood 2. 3.

2.R. Roof Shapes: 1. HP hip 2. 3.

2.S. Roof Materials: 1. 50 embossed metal 2. 3.

2.T. Roof Features: 1. DR hip dormer 2. 3.

2.V. Porches: 1. FU full front 2. 3.

2.L. Ancillary Structures: Total No. 0 Contributing Non-contributing

2.Y. Description of Environment and Outbuildings

[ ] See continuation sheet

2.X. Further Description: Boxed soffits with shaped roof brackets.

[ ] See Continuation Sheet

Prepared by Debbie Sheals Organization East Campus Neighborhood Assoc. Date 6-12-95

East Campus Neighborhood Historic District Supplemental Survey
Columbia, Boone County, Missouri 65201

A. Historic Name Bernard, L. L., House

C. Other Name

D. Address 1610 University Ave.

Reference No.

2.H. Owner's Name,
and Address if different Donald L. Simms 1700 Stonehill Dr. Columbia, MO 65201

Contributing? [x] yes [ ] no Condition: [ ] excellent [ ] good [x] fair [ ] poor
Individually Significant? [x] no. [ ] Yes, see below. [ ] Yes, see continuation sheet.

2.B. Architectural Style 2.C. Vernacular Type 01 four square

2.D. Construction Date ca. 1916 2.E. Alteration Date(s)

2.J. Historic Function 01A single family 2.K. Historic Subfunction

2.M. Resource Type:
[x] Building [ ] Site [ ] Structure [ ] Object

2.N. Stories: 1. 2 2. 3.

2.W. Plan SQ square 2.O. Structural Systems: 1. LS stone 1st 2. WU wood 2nd

2.U. Foundation Materials 1. 43 limestone 2. 3.

2.P. Exterior Wall Materials: 1. 43 limestone 2. 22 shingles 3. 63 asphalt

2.Q. Other Materials: 1. 20 wood 2. 3.

2.R. Roof Shapes: 1. HP hip 2. 3.

2.S. Roof Materials: 1. 63 asphalt 2. 3.

2.T. Roof Features: 1. 2. 3.

2.V. Porches: 1. TQ 3/4 front 2. 3.

2.L. Ancillary Structures: Total No. 0 Contributing Non-contributing

2.Y. Description of Environment and Outbuildings Vacant, roof in need of immediate repairs.

[ ] See continuation sheet

2.X. Further Description:

[ ] See Continuation Sheet

Prepared by Debbie Sheals Organization East Campus Neighborhood Assoc. Date 6-12-95

East Campus Neighborhood Historic District Supplemental Survey
Columbia, Boone County, Missouri 65201

A. Historic Name Knight, William C., House

C. Other Name

D. Address 1611 University

Reference No.

2.H. Owner's Name,
and Address if different Ray H. Sun #280 Truman Building Jefferson City,MO 65101

Contributing? [x] yes [ ] no Condition: [ ] excellent [x] good [ ] fair [ ] poor
Individually Significant? [x] no. [ ] Yes, see below. [ ] Yes, see continuation sheet.

2.B. Architectural Style 65 craftsman 2.C. Vernacular Type

2.D. Construction Date ca. 1916 2.E. Alteration Date(s)

2.J. Historic Function 01A single family 2.K. Historic Subfunction

2.M. Resource Type:
[x] Building [ ] Site [ ] Structure [ ] Object

2.N. Stories: 1. 2 2. 3.

2.W. Plan IR irreg. 2.O. Structural Systems: 1. LB brick 2.

2.U. Foundation Materials 1. 65 concrete 2. 3.

2.P. Exterior Wall Materials: 1. 30 Brick 2. 21 weatherbd 3.

2.Q. Other Materials: 1. 20 wood 2. 3.

2.R. Roof Shapes: 1. HP hip 2. 3.

2.S. Roof Materials: 1. 63 asphalt 2. 3.

2.T. Roof Features: 1. 2. 3.

2.V. Porches: 1. FU full front screened 2. DK side deck over new garage 3.

2.L. Ancillary Structures: Total No. 0 Contributing Non-contributing

2.Y. Description of Environment and Outbuildings

[ ] See continuation sheet

2.X. Further Description: Boxed soffits with shaped roof brackets.

[ ] See Continuation Sheet

Prepared by Debbie Sheals Organization East Campus Neighborhood Assoc. Date 6-12-95

East Campus Neighborhood Historic District Supplemental Survey
Columbia, Boone County, Missouri 65201

A. Historic Name Martin, T. T., House

C. Other Name

D. Address 1616 University Ave. (was 1700)

Reference No.

2.H. Owner's Name,
and Address if different John and Linda Coats 5901 River Hills Rd Columbia, MO 65203

Contributing? [x] yes [ ] no Condition: [ ] excellent [x] good [ ] fair [ ] poor
Individually Significant? [x] no. [ ] Yes, see below. [ ] Yes, see continuation sheet.

2.B. Architectural Style 2.C. Vernacular Type 22 bungalow

2.D. Construction Date ca. 1930 2.E. Alteration Date(s)

2.J. Historic Function 01A single family 2.K. Historic Subfunction

2.M. Resource Type:
[x] Building [ ] Site [ ] Structure [ ] Object

2.N. Stories: 1. 1 2. 3.

2.W. Plan IR irreg 2.O. Structural Systems: 1. WU wood 2.

2.U. Foundation Materials 1. 65 concrete 2. 3.

2.P. Exterior Wall Materials: 1. 30 brick 2. 63 asphalt 3. 21 vert board

2.Q. Other Materials: 1. 20 wood 2. 3.

2.R. Roof Shapes: 1. GB gable 2. 3.

2.S. Roof Materials: 1. 63 asphalt 2. 3.

2.T. Roof Features: 1. 2. 3.

2.V. Porches: 1. OH 1/2 front 2. 3.

2.L. Ancillary Structures: Total No. 1 Contributing Non-contributing 1

2.Y. Description of Environment and Outbuildings One newer single frame garage.

[ ] See continuation sheet

2.X. Further Description:

[ ] See Continuation Sheet

Prepared by Debbie Sheals Organization East Campus Neighborhood Assoc. Date 6-12-95

East Campus Neighborhood Historic District Supplemental Survey
Columbia, Boone County, Missouri 65201

A. Historic Name Brooks, S. D., House,early

C. Other Name

D. Address 1617 University Ave. (was 1701)

Reference No.

2.H. Owner's Name,
and Address if different Dorothy Cherches Columbia, MO 65201

Contributing? [x] yes [ ] no Condition: [x] excellent [ ] good [ ] fair [ ] poor
Individually Significant? [x] no. [ ] Yes, see below. [ ] Yes, see continuation sheet.

2.B. Architectural Style 2.C. Vernacular Type 22 bungalow

2.D. Construction Date ca. 1926 2.E. Alteration Date(s)

2.J. Historic Function 01A single family 2.K. Historic Subfunction

2.M. Resource Type:
[x] Building [ ] Site [ ] Structure [ ] Object

2.N. Stories: 1. 1 2. 3.

2.W. Plan RC rect 2.O. Structural Systems: 1. CB ceramic block 2.

2.U. Foundation Materials 1. 61 stucco 2. 3.

2.P. Exterior Wall Materials: 1. 61 stucco 2. 3.

2.Q. Other Materials: 1. 20 wood 2. 3.

2.R. Roof Shapes: 1. GB gable 2. 3.

2.S. Roof Materials: 1. 63 asphalt 2. 3.

2.T. Roof Features: 1. 2. 3.

2.V. Porches: 1. FU full front screened 2. 3.

2.L. Ancillary Structures: Total No. o Contributing Non-contributing

2.Y. Description of Environment and Outbuildings:

[ ] See continuation sheet

2.X. Further Description: Very similar to 1619 University, both were owned by the same person originally, and he probably used the same plans for both houses. The porch posts on this one are round, vs. square on 1619.

[ ] See Continuation Sheet

Prepared by Debbie Sheals Organization East Campus Neighborhood Assoc. Date 6-12-95

East Campus Neighborhood Historic District Supplemental Survey
Columbia, Boone County, Missouri 65201

A. Historic Name Scherr, E. B., House

C. Other Name

D. Address 1618 University Ave (was 1702)

Reference No.

2.H. Owner's Name,
and Address if different Gregory and Joan Casey 3100 Crawford St. Columbia, MO 65201

Contributing? [x] yes [ ] no Condition: [ ] excellent [x] good [ ] fair [ ] poor
Individually Significant? [x] no. [ ] Yes, see below. [ ] Yes, see continuation sheet.

2.B. Architectural Style 2.C. Vernacular Type 22 bungaloid

2.D. Construction Date ca. 1930 2.E. Alteration Date(s)

2.J. Historic Function 01A single family 2.K. Historic Subfunction

2.M. Resource Type:
[x] Building [ ] Site [ ] Structure [ ] Object

2.N. Stories: 1. 1 2. 3.

2.W. Plan RC rect. 2.O. Structural Systems: 1. WU wood 2.

2.U. Foundation Materials 1. 65 concrete 2. 3.

2.P. Exterior Wall Materials: 1. 30 brick 2. 63 asphalt 3.

2.Q. Other Materials: 1. 20 wood 2. 3.

2.R. Roof Shapes: 1. GB gable 2. 3.

2.S. Roof Materials: 1. 63 asphalt 2. 3.

2.T. Roof Features: 1. 2. 3.

2.V. Porches: 1. OH 1/2 front 2. 3.

2.L. Ancillary Structures: Total No. 0 Contributing Non-contributing

2.Y. Description of Environment and Outbuildings

[ ] See continuation sheet

2.X. Further Description: Newer front door.

[ ] See Continuation Sheet

Prepared by Debbie Sheals Organization East Campus Neighborhood Assoc. Date 6-12-95

East Campus Neighborhood Historic District Supplemental Survey
Columbia, Boone County, Missouri 65201

A. Historic Name Brooks, S. D., House,later

C. Other Name

D. Address 1619 University Ave. (was 1703)

Reference No.

2.H. Owner's Name,
and Address if different Mary Lee Sebastion Columbia, MO 65201

Contributing? [x] yes [ ] no Condition: [x] excellent [ ] good [ ] fair [ ] poor
Individually Significant? [x] no. [ ] Yes, see below. [ ] Yes, see continuation sheet.

2.B. Architectural Style 2.C. Vernacular Type 22 bungalow

2.D. Construction Date ca. 1930 2.E. Alteration Date(s)

2.J. Historic Function 01A single family 2.K. Historic Subfunction

2.M. Resource Type:
[x] Building [ ] Site [ ] Structure [ ] Object

2.N. Stories: 1. 1 2. 3.

2.W. Plan RC rect 2.O. Structural Systems: 1. CB ceramic block 2.

2.U. Foundation Materials 1. 61 stucco 2. 3.

2.P. Exterior Wall Materials: 1. 61 stucco 2. 3.

2.Q. Other Materials: 1. 20 wood 2. 3.

2.R. Roof Shapes: 1. GB gable 2. 3.

2.S. Roof Materials: 1. 63 asphalt 2. 3.

2.T. Roof Features: 1. 2. 3.

2.V. Porches: 1. FU full front screened 2. 3.

2.L. Ancillary Structures: Total No. o Contributing Non-contributing

2.Y. Description of Environment and Outbuildings Very similar to 1619 University, both were owned by the same person originally, probably used the same plans.

[ ] See continuation sheet

2.X. Further Description:

[ ] See Continuation Sheet

Prepared by Debbie Sheals Organization East Campus Neighborhood Assoc. Date 6-12-95

East Campus Neighborhood Historic District Supplemental Survey
Columbia, Boone County, Missouri 65201

A. Historic Name Christ, Geo. D., House

C. Other Name

D. Address 1621 University Ave. (was 1705)

Reference No.

2.H. Owner's Name,
and Address if different Ronald H. Basset 1620 University Columbia, MO 65201

Contributing? [x] yes [ ] no Condition: [ ] excellent [x] good [ ] fair [ ] poor
Individually Significant? [x] no. [ ] Yes, see below. [ ] Yes, see continuation sheet.

2.B. Architectural Style 2.C. Vernacular Type 49 undet.

2.D. Construction Date ca. 1916 2.E. Alteration Date(s)

2.J. Historic Function 01A single family 2.K. Historic Subfunction

2.M. Resource Type:
[x] Building [ ] Site [ ] Structure [ ] Object

2.N. Stories: 1. 2 2. 1 3.

2.W. Plan IR irreg. 2.O. Structural Systems: 1. WU wood 2.

2.U. Foundation Materials 1. 65 concrete 2. 3.

2.P. Exterior Wall Materials: 1. 61 stucco 2. 3.

2.Q. Other Materials: 1. 20 wood 2. 3.

2.R. Roof Shapes: 1. GB gable 2. 3.

2.S. Roof Materials: 1. 63 asphalt 2. 3.

2.T. Roof Features: 1. 2. 3.

2.V. Porches: 1. R1 front 2. 3.

2.L. Ancillary Structures: Total No. 0 Contributing Non-contributing

2.Y. Description of Environment and Outbuildings

[ ] See continuation sheet

2.X. Further Description: One story shed roof addition on back. Porch trim and ceiling covered with decorative embossed tin. Two large polygonal bays, front and to one side. The stucco of the walls contains tiny brown pebbles which are partly exposed.

[ ] See Continuation Sheet

Prepared by Debbie Sheals Organization East Campus Neighborhood Assoc. Date 6-12-95

East Campus Neighborhood Historic District Supplemental Survey
Columbia, Boone County, Missouri 65201

A. Historic Name Shofstall, Weldon P., House

C. Other Name Bierschwall House

D. Address 1607 Ross Street (was 1603)

Reference No.

2.H. Owner's Name,
and Address if different Bierschwall, Clarence J.

Contributing? [x] yes [ ] no Condition: [x] excellent [ ] good [ ] fair [ ] poor
Individually Significant? [x] no. [ ] Yes, see below. [ ] Yes, see continuation sheet.

2.B. Architectural Style 51 colonial revival 2.C. Vernacular Type

2.D. Construction Date ca.1939 2.E. Alteration Date(s)

2.J. Historic Function 01A single family 2.K. Historic Subfunction

2.M. Resource Type:
[x] Building [ ] Site [ ] Structure [ ] Object

2.N. Stories: 1. 2 2. 1 1/2 3.

2.W. Plan IR irreg 2.O. Structural Systems: 1. WU wood 2.

2.U. Foundation Materials 1. 65 concrete 2. 3.

2.P. Exterior Wall Materials: 1. 22 shingle 2. 3.

2.Q. Other Materials: 1. 20 wood 2. 3.

2.R. Roof Shapes: 1. GB gable 2. 3.

2.S. Roof Materials: 1. 63 asphalt 2. 3.

2.T. Roof Features: 1. DR gable dormers 2. 3.

2.V. Porches: 1. OB small gable 2. 3.

2.L. Ancillary Structures: Total No. 1 Contributing Non-contributing 1

2.Y. Description of Environment and Outbuildings One small garden shed.

[ ] See continuation sheet

2.X. Further Description:

[ ] See Continuation Sheet

Prepared by Debbie Sheals Organization East Campus Neighborhood Assoc. Date 6-12-95

East Campus Neighborhood Historic District Supplemental Survey
Columbia, Boone County, Missouri 65201

A. Historic Name Proctor, J. Ancil, House

C. Other Name

D. Address 11 Willis Ave.

Reference Number

2.H. Owner's Name,
and Address if different Doyle and Trudy Taber 1909 Vassar Columbia, MO 65203

Contributing? [x] yes [ ] no Condition: [ ] excellent [x] good [ ] fair [ ] poor
Individually Significant? [ ] Yes, see below. [ ] Yes, see continuation sheet. [x] no.

2.B. Architectural Style 2.C. Vernacular Type 22 bungalow

2.D. Construction Date ca. 1924 2.E. Alteration Date(s)

2.J. Historic Function 01A single fam. 2.K. Historic Subfunction

2.M. Resource Type:
[x] Building [ ] Site [ ] Structure [ ] Object

2.N. Stories: 1. 1 1/2 2. 3.

2.W. Plan RC rect. 2.O. Structural Systems: 1. WU wood 2.

2.U. Foundation Materials 1. 61 stucco 2. 3.

2.P. Exterior Wall Materials: 1. 61 stucco 2. 3.

2.Q. Other Materials: 1. 20 wood 2. 3.

2.R. Roof Shapes: 1. GB gable 2. 3.

2. S. Roof Materials: 1. 63 asphalt 2. 3.

2.T. Roof Features: 1. 2. 3.

2.V. Porches: 1. TQ 3/4 front(recessed) 2. 3.

2.L. Ancillary Structures: Total No. 1 Contributing 1 Non-contributing

2.Y. Description of Environment and Outbuildings Pyramidal roofed frame garage

[ ] See continuation sheet

2.X. Further Description:

[ ] See Continuation Sheet

Prepared by Debbie Sheals Organization East Campus Neighborhood Assoc. Date 6-12-95

East Campus Neighborhood Historic District Supplemental Survey
Columbia, Boone County, Missouri 65201

A. Historic Name Woods, P. S., House

C. Other Name

D. Address 13 Willis Ave. (originally 99 Willis)

Reference Number

2.H. Owner's Name,
and Address if different Stephens College

Contributing? [x] yes [ ] no Condition: [ ] excellent [x] good [ ] fair [ ] poor
Individually Significant? [ ] Yes, see below. [ ] Yes, see continuation sheet. [x] no.

2.B. Architectural Style 2.C. Vernacular Type 01 four square

2.D. Construction Date ca. 1922 2.E. Alteration Date(s)

2.J. Historic Function 01A single fam. 2.K. Historic Subfunction

2.M. Resource Type:
[x] Building [ ] Site [ ] Structure [ ] Object

2.N. Stories: 1. 2 2. 3.

2.W. Plan SQ square 2.O. Structural Systems: 1. WU wood 2.

2.U. Foundation Materials 1. 65 concrete 2. 3.

2.P. Exterior Wall Materials: 1. 30 brick 2. 3.

2.Q. Other Materials: 1. 20 wood 2. 3.

2.R. Roof Shapes: 1. HP hip 2. 3.

2.S. Roof Materials: 1. 63 asphalt 2. 3.

2.T. Roof Features: 1. 2. 3.

2.V. Porches: 1. TQ 3/4 front 2. 3.

2.L. Ancillary Structures: Total No. 0 Contributing Non-contributing

2.Y. Description of Environment and Outbuildings

[ ] See continuation sheet

2.X. Further Description:

[ ] See Continuation Sheet

Prepared by Debbie Sheals Organization East Campus Neighborhood Assoc. Date 6-12-95

East Campus Neighborhood Historic District Supplemental Survey
Columbia, Boone County, Missouri 65201

A. Historic Name Hatton, Wm. A, House

C. Other Name

D. Address 101 Willis Ave.

Reference Number

2.H. Owner's Name,
and Address if different Boone County Nat'l Bank P. O. Box 678 Columbia, MO 65205

Contributing? [x] yes [ ] no Condition: [x] excellent [ ] good [ ] fair [ ] poor
Individually Significant? [ ] Yes, see below. [ ] Yes, see continuation sheet. [x] no.

2.B. Architectural Style _____ 2.C. Vernacular Type 18 gambrel front

2.D. Construction Date ca. 1910 2.E. Alteration Date(s) _____

2.J. Historic Function 01A single fam. 2.K. Historic Subfunction _____

2.M. Resource Type:
[x] Building [ ] Site [ ] Structure [ ] Object

2.N. Stories: 1. 1 1/2 2. _____ 3. _____

2.W. Plan IR irregular 2.O. Structural Systems: 1. WU wood 2. _____

2.U. Foundation Materials 1. 65 concrete 2. _____ 3. _____

2.P. Exterior Wall Materials: 1. 21 weatherboard 2. 22 shingle 3. _____

2.Q. Other Materials: 1. 20 wood 2. 30 brick 3. _____

2.R. Roof Shapes: 1. GM gambrel 2. _____ 3. _____

2.S. Roof Materials: 1. 63 asphalt 2. _____ 3. _____

2.T. Roof Features: 1. _____ 2. _____ 3. _____

2.V. Porches: 1. R1 full front 2. rear 3. _____

2.L. Ancillary Structures: Total No. 0 Contributing _____ Non-contributing ___

2.Y. Description of Environment and Outbuildings _____

[ ] See continuation sheet

2.X. Further Description: _____

[ ] See Continuation Sheet

Prepared by Debbie Sheals Organization East Campus Neighborhood Assoc. Date 6-12-95

East Campus Neighborhood Historic District Supplemental Survey
Columbia, Boone County, Missouri 65201

A. Historic Name Crews, Cary D., House

C. Other Name

D. Address 103 Willis Ave.

Reference Number

2.H. Owner's Name,
and Address if different Sherwin and Lizat Imlay

Contributing? [x] yes [ ] no Condition: [ ] excellent [x] good [ ] fair [ ] poor
Individually Significant? [ ] Yes, see below. [ ] Yes, see continuation sheet. [x] no.

2.B. Architectural Style 2.C. Vernacular Type 22 bungalow

2.D. Construction Date ca. 1924 2.E. Alteration Date(s)

2.J. Historic Function 01A single fam. 2.K. Historic Subfunction

2.M. Resource Type:
[x] Building [ ] Site [ ] Structure [ ] Object

2.N. Stories: 1. 1 2. 3.

2.W. Plan RC rect 2.O. Structural Systems: 1. LB brick 2.

2.U. Foundation Materials 1. 61 stucco 2. 3.

2.P. Exterior Wall Materials: 1. 30 brick 2. 61 stucco 3. 21 weatherboard

2.Q. Other Materials: 1. 20 wood 2. 3.

2.R. Roof Shapes: 1. GB gable 2. 3.

2.S. Roof Materials: 1. 63 asphalt 2. 3.

2.T. Roof Features: 1. 2. 3.

2.V. Porches: 1. R1 recessed front 2. 3.

2.L. Ancillary Structures: Total No. 1 Contributing Non-contributing 1

2.Y. Description of Environment and Outbuildings Small carport in back.

[ ] See continuation sheet

2.X. Further Description: Replaces a house on same site in 1910.

[ ] See Continuation Sheet

Prepared by Debbie Sheals Organization East Campus Neighborhood Assoc. Date 6-12-95

East Campus Neighborhood Historic District Supplemental Survey
Columbia, Boone County, Missouri 65201

A. Historic Name Stanford, Tony D., House

C. Other Name

D. Address 105 Willis Ave.

Reference Number

2.H. Owner's Name,
and Address if different Stephens College

Contributing? [x] yes [ ] no Condition: [x] excellent [ ] good [ ] fair [ ] poor
Individually Significant? [ ] Yes, see below. [ ] Yes, see continuation sheet. [x] no.

2.B. Architectural Style 2.C. Vernacular Type 22 bungalow

2.D. Construction Date ca. 1916 2.E. Alteration Date(s)

2.J. Historic Function 01A single fam 2.K. Historic Subfunction

2.M. Resource Type:
[x] Building [ ] Site [ ] Structure [ ] Object

2.N. Stories: 1. 1 2. 3.

2.W. Plan IR irreg. 2.O. Structural Systems: 1. WU wood 2.

2.U. Foundation Materials 1. 30 brick 2. 3.

2.P. Exterior Wall Materials: 1. 30 brick 2. 61 stucco 3.

2.Q. Other Materials: 1. 20 wood 2. 3.

2.R. Roof Shapes: 1. GB gable 2. 3.

2.S. Roof Materials: 1. 63 asphalt 2. 3.

2.T. Roof Features: 1. 2. 3.

2.V. Porches: 1. R1 recessed 2. 3.

2.L. Ancillary Structures: Total No. 0 Contributing Non-contributing

2.Y. Description of Environment and Outbuildings

[ ] See continuation sheet

2.X. Further Description:

[ ] See Continuation Sheet

Prepared by Debbie Sheals Organization East Campus Neighborhood Assoc. Date 6-12-95

East Campus Neighborhood Historic District Supplemental Survey
Columbia, Boone County, Missouri 65201

A. Historic Name Green, Roy M., House

C. Other Name

D. Address 107 Willis Ave.

Reference Number

2.H. Owner's Name,
and Address if different Stephens College

Contributing? [x] yes [ ] no Condition: [ ] excellent [x] good [ ] fair [ ] poor
Individually Significant? [ ] Yes, see below. [ ] Yes, see continuation sheet. [x] no.

2.B. Architectural Style 65 craftsman 2.C. Vernacular Type

2.D. Construction Date ca. 1916 2.E. Alteration Date(s)

2.J. Historic Function 01A single family 2.K. Historic Subfunction

2.M. Resource Type:
[x] Building [ ] Site [ ] Structure [ ] Object

2.N. Stories: 1. 2 2. 3.

2.W. Plan RC rect. 2.O. Structural Systems: 1. WU wood 2.

2.U. Foundation Materials 1. 30 brick 2. 3.

2.P. Exterior Wall Materials: 1. 30 brick 2. 61 stucco 3.

2.Q. Other Materials: 1. 20 wood 2. 3.

2.R. Roof Shapes: 1. GB gable 2. 3.

2.S. Roof Materials: 1. 63 asphalt 2. 3.

2.T. Roof Features: 1. 2. 3.

2.V. Porches: 1. R1 enclosed front 2. 3.

2.L. Ancillary Structures: Total No. 0 Contributing Non-contributing

2.Y. Description of Environment and Outbuildings

[ ] See continuation sheet

2.X. Further Description:

[ ] See Continuation Sheet

Prepared by Debbie Sheals Organization East Campus Neighborhood Assoc. Date 6-12-95

East Campus Neighborhood Historic District Supplemental Survey
Columbia, Boone County, Missouri 65201

A. Historic Name Price, R. L., House

C. Other Name

D. Address 109 Willis Ave.

Reference Number

2.H. Owner's Name,
and Address if different Stephens College

Contributing? [x] yes [ ] no Condition: [ ] excellent [x] good [ ] fair [ ] poor
Individually Significant? [ ] Yes, see below. [ ] Yes, see continuation sheet. [ ] no.

2.B. Architectural Style 2.C. Vernacular Type 01 four square

2.D. Construction Date ca. 1916 2.E. Alteration Date(s)

2.J. Historic Function 01A single fam 2.K. Historic Subfunction

2.M. Resource Type:
[x] Building [ ] Site [ ] Structure [ ] Object

2.N. Stories: 1. 2 2. 1 3.

2.W. Plan IR irregular 2.O. Structural Systems: 1. WU wood 2.

2.U. Foundation Materials 1. 65 concr. 2. 3.

2.P. Exterior Wall Materials: 1. 30 brick 2. 3.

2.Q. Other Materials: 1. 20 wood 2. 3.

2.R. Roof Shapes: 1. HP hip 2. 3.

2.S. Roof Materials: 1. 63 asphalt 2. 3.

2.T. Roof Features: 1. 2. 3.

2.V. Porches: 1. OB small other bay 2. 3.

2.L. Ancillary Structures: Total No. 0 Contributing Non-contributing

2.Y. Description of Environment and Outbuildings

[ ] See continuation sheet

2.X. Further Description: Oversize bricks used for walls. A modern one story addition has been made to the rear. A two story side ell breaks the traditional 4 square plan.

[ ] See Continuation Sheet

Prepared by Debbie Sheals Organization East Campus Neighborhood Assoc. Date 6-12-95

East Campus Neighborhood Historic District Supplemental Survey
Columbia, Boone County, Missouri 65201

A. Historic Name Green, Mary J., House

C. Other Name

D. Address 111 Willis Ave.

Reference No.

2.H. Owner's Name,
and Address if different Stephens College

Contributing? [x] yes [ ] no Condition: [x] excellent [ ] good [ ] fair [ ] poor
Individually Significant? [ ] Yes, see below. [ ] Yes, see continuation sheet. [x] no.

2.B. Architectural Style 2.C. Vernacular Type 18 open gable

2.D. Construction Date ca. 1916 2.E. Alteration Date(s)

2.J. Historic Function 01A single fam 2.K. Historic Subfunction

2.M. Resource Type:
[x] Building [ ] Site [ ] Structure [ ] Object

2.N. Stories: 1. 1 1/2 2. 1 3.

2.W. Plan SQ square 2.O. Structural Systems: 1. WU wood 2.

2.U. Foundation Materials 1. 43 limestone 2. 65 concr. 3.

2.P. Exterior Wall Materials: 1. 30 brick 2. 43 limestone 3. 20 weatherboards

2.Q. Other Materials: 1. masonite siding 2. 3.

2.R. Roof Shapes: 1. IG intersecting gable 2. 3.

2.S. Roof Materials: 1. 63 asphalt 2. 3.

2.T. Roof Features: 1. cornice returns 2. 3.

2.V. Porches: 1. TQ 3/4 front 2. 3.

2.L. Ancillary Structures: Total No. 0 Contributing Non-contributing

2.Y. Description of Environment and Outbuildings

[ ] See continuation sheet

2.X. Further Description: Side bay on wall by drive, modern one story addition to rear.

[ ] See Continuation Sheet

Prepared by Debbie Sheals Organization East Campus Neighborhood Assoc. Date 6-12-95

East Campus Neighborhood Historic District Supplemental Survey
Columbia, Boone County, Missouri 65201

A. Historic Name White, Louis E., House

C. Other Name

D. Address 113 Willis Ave

Reference No.

2.H. Owner's Name, and Address if different D. Deanna German, Trustee 3409 Augusta Dr. Columbia, MO 65201

Contributing? [x] yes [ ] no Condition: [ ] excellent [x] good [ ] fair [ ] poor
Individually Significant? [ ] Yes, see below. [ ] Yes, see continuation sheet. [x] no.

2.B. Architectural Style 2.C. Vernacular Type 22 bungalow

2.D. Construction Date ca. 1922 2.E. Alteration Date(s)

2.J. Historic Function 01A single fam. 2.K. Historic Subfunction

2.M. Resource Type: [x] Building [ ] Site [ ] Structure [ ] Object 2.N. Stories: 1. 1 2. 3.

2.W. Plan RC rect. 2.O. Structural Systems: 1. WU wood 2.

2.U. Foundation Materials 1. 30 brick 2. 3.

2.P. Exterior Wall Materials: 1. 21 weatherboard 2. 30 brick 3.

2.Q. Other Materials: 1. 2. 3.

2.R. Roof Shapes: 1. GB gable 2. 3.

2.S. Roof Materials: 1. 63 asphalt 2. 3.

2.T. Roof Features: 1. 2. 3.

2.V. Porches: 1. FU Full front gable 2. 3.

2.L. Ancillary Structures: Total No. 0 Contributing Non-contributing

2.Y. Description of Environment and Outbuildings

[ ] See continuation sheet

2.X. Further Description: Newer front door, brick foundation walls are badly leaning.

[ ] See Continuation Sheet

Prepared by Debbie Sheals Organization East Campus Neighborhood Assoc. Date 6-12-95

East Campus Neighborhood Historic District Supplemental Survey
Columbia, Boone County, Missouri 65201

A. Historic Name Chevalier, Wm. F., House

C. Other Name

D. Address 1605 Wilson Ave. (Wilson was Keiser St.)

Reference No.

2.H. Owner's Name,
and Address if different Randolph E. Adams 813 E Walnut St. Columbia, MO 65201

Contributing? [x] yes [ ] no Condition: [ ] excellent [x] good [ ] fair [ ] poor
Individually Significant? [x] no. [ ] Yes, see below. [ ] Yes, see continuation sheet.

2.B. Architectural Style 2.C. Vernacular Type 02 double pile (?)

2.D. Construction Date ca. 1916 2.E. Alteration Date(s)

2.J. Historic Function 01A single family 2.K. Historic Subfunction

2.M. Resource Type:
[x] Building [ ] Site [ ] Structure [ ] Object

2.N. Stories: 1. 2 2. 3.

2.W. Plan IR irreg 2.O. Structural Systems: 1. WU wood 2.

2.U. Foundation Materials 1. 65 concrete 2. 3.

2.P. Exterior Wall Materials: 1. 61 stucco 2. 3.

2.Q. Other Materials: 1. 20 wood 2. 3.

2.R. Roof Shapes: 1. GB gable 2. SH shed 3.

2.S. Roof Materials: 1. 63 asphalt 2. 3.

2.T. Roof Features: 1. 2. 3.

2.V. Porches: 1. TQ 3/4 front 2. SI side stoop 3.

2.L. Ancillary Structures: Total No. 0 Contributing Non-contributing

2.Y. Description of Environment and Outbuildings

[ ] See continuation sheet

2.X. Further Description:

[ ] See Continuation Sheet

Prepared by Debbie Sheals Organization East Campus Neighborhood Assoc. Date 6-12-95

East Campus Neighborhood Historic District Supplemental Survey
Columbia, Boone County, Missouri 65201

A. Historic Name Nieman, Louis, House

C. Other Name

D. Address 1609 Wilson Ave. (Was 1607 Keiser St.)

Reference No.

2.H. Owner's Name,
and Address if different Clydia Joyce Stevenson P. O. Box 642 Columbia, MO 65201

Contributing? [x] yes [ ] no Condition: [ ] excellent [x] good [ ] fair [ ] poor
Individually Significant? [x] no. [ ] Yes, see below. [ ] Yes, see continuation sheet.

2.B. Architectural Style 2.C. Vernacular Type 22 bungaloid

2.D. Construction Date ca. 1916 2.E. Alteration Date(s)

2.J. Historic Function 01A single family 2.K. Historic Subfunction

2.M. Resource Type:
[x] Building [ ] Site [ ] Structure [ ] Object

2.N. Stories: 1. 1 1/2 2. 3.

2.W. Plan IR irreg 2.O. Structural Systems: 1. WU wood 2.

2.U. Foundation Materials 1. 65 concrete 2. 3.

2.P. Exterior Wall Materials: 1. 61 stucco 2. 3.

2.Q. Other Materials: 1. 20 wood 2. 3.

2.R. Roof Shapes: 1. GB gable 2. HP hip 3.

2.S. Roof Materials: 1. 63 asphalt 2. 3.

2.T. Roof Features: 1. DR large front dormer 2. 3.

2.V. Porches: 1. TQ 3/4 front screened 2. rear, hip roof 3.

2.L. Ancillary Structures: Total No. 0 Contributing Non-contributing

2.Y. Description of Environment and Outbuildings

[ ] See continuation sheet

2.X. Further Description: Was in the Niemann family from 1922 at least until 1936.

[ ] See Continuation Sheet

Prepared by Debbie Sheals Organization East Campus Neighborhood Assoc. Date 6-12-95

East Campus Neighborhood Historic District Supplemental Survey
Columbia, Boone County, Missouri 65201

A. Historic Name Lavender, Dr. C. C., House

C. Other Name

D. Address 1613 Wilson Ave. (was 1611 Keyser)

Reference No.

2.H. Owner's Name,
and Address if different Columbia, MO 65201

Contributing? [x] yes [ ] no Condition: [x] excellent [ ] good [ ] fair [ ] poor
Individually Significant? [ ] no. [x] Yes, see below. [ ] Yes, see continuation sheet.

2.B. Architectural Style 44 Stick 2.C. Vernacular Type

2.D. Construction Date ca. 1924 2.E. Alteration Date(s)

2.J. Historic Function 01A single family 2.K. Historic Subfunction

2.M. Resource Type:
[x] Building [ ] Site [ ] Structure [ ] Object

2.N. Stories: 1. 1 1/2 2. 3.

2.W. Plan RC rect 2.O. Structural Systems: 1. WU wood 2.

2.U. Foundation Materials 1. 65 concrete 2. 3.

2.P. Exterior Wall Materials: 1. 21 weatherboard 2. 22 shingle 3. 20 wood

2.Q. Other Materials: 1. 20 wood 2. 3.

2.R. Roof Shapes: 1. Gb gable 2. 3.

2.S. Roof Materials: 1. 63 asphalt 2. 3.

2.T. Roof Features: 1. DR large dormer with screen porch 2.

2.V. Porches: 1. FU full front 2. SL sleeping 3.

2.L. Ancillary Structures: Total No. 0 Contributing Non-contributing

2.Y. Description of Environment and Outbuildings

[ ] See continuation sheet

2.X. Further Description: The house is in excellent condition, and was in the same family at least until 1936. Possibly significant as Dr. Lavender's home.

[ ] See Continuation Sheet

Prepared by Debbie Sheals Organization East Campus Neighborhood Assoc. Date 6-12-95