


Missouri Department of Natural Resources
2018 Section 303(d) Listed Waters

Public Notice Period -- July 3, 2017 through October 13, 2017


Row #	Year	WBID	Waterbody	Class	Imp. Size	WB Size	Units	IU	Pollutant	Source	County Up/Down	WBD 8	Comment
1	2012	2188.00	Antire Cr.	P	1.90	1.90	Miles	WBC B	Escherichia coli (W)	Urban Runoff/Storm Sewers	St. Louis	07140102	1
2	2018	2668.00	Ashley Cr.	P	2.50	2.50	Miles	WBC B	Escherichia coli (W)	Source Unknown	Dent	11010008	1
3	2010	7627.00	August A Busch Lake No. 37	UL	30.00	30.00	Acres	GEN	Mercury in Fish Tissue (T)	Atmospheric Deposition - Toxics	St. Charles	07110009	1, 7
4	2018	7637.00	August A Busch Lake Number 36	UL	16.00	16.00	Acres	GEN	Mercury in Fish Tissue (T)	Atmospheric Deposition - Toxics	St. Charles	07110009	1, 7
5	2016	4083.00	Barker Creek tributary	C	1.20	1.20	Miles	AQL	Oxygen, Dissolved (W)	Source Unknown	Henry	10290108	1
6	2018	2693.00	Barn Hollow	C	8.20	8.20	Miles	AQL	Oxygen, Dissolved (W)	Source Unknown	Howell/Texas	11010008	1
7	2012	0752.00	Bass Cr.	C	4.40	4.40	Miles	WBC A	Escherichia coli (W)	Rural NPS	Boone	10300102	1
8	2012	3240.00	Baynham Br.	P	4.00	4.00	Miles	WBC B	Escherichia coli (W)	Rural NPS	Newton	11070207	1
9	2014	3224.00	Beef Br.	P	2.50	2.50	Miles	AQL	Cadmium (S)	Mill Tailings	Newton	11070207	1
10	2014	3224.00	Beef Br.	P	2.50	2.50	Miles	AQL	Cadmium (W)	Mill Tailings	Newton	11070207	1
11	2014	3224.00	Beef Br.	P	2.50	2.50	Miles	AQL	Lead (S)	Mill Tailings	Newton	11070207	1
12	2014	3224.00	Beef Br.	P	2.50	2.50	Miles	AQL	Zinc (S)	Mill Tailings	Newton	11070207	1
13	2014	3224.00	Beef Br.	P	2.50	2.50	Miles	AQL	Zinc (W)	Mill Tailings	Newton	11070207	1
14	2006	2760.00	Bee Fk.	C	8.70	8.70	Miles	AQL	Lead (W)	Fletcher Lead Mine/ Mill	Reynolds	11010007	1
15	2014	7309.00	Bee Tree Lake	L3	10.00	10.00	Acres	HHP	Mercury in Fish Tissue (T)	Atmospheric Deposition - Toxics	St. Louis	07140102	1
16	2006	7365.00	Belcher Branch Lake	L3	42.00	42.00	Acres	HHP	Mercury in Fish Tissue (T)	Atmospheric Deposition - Toxics	Buchanan	10240012	1
17	2018	7186.00	Ben Branch Lake	L3	37.00	37.00	Acres	HHP	Mercury in Fish Tissue (T)	Atmospheric Deposition - Toxics	Osage	10300102	1
18	2014	3980.00	Bens Branch	C	5.80	5.80	Miles	AQL	Cadmium (S)	Oronogo/Duenweg Mining Belt	Jasper	11070207	1
19	2014	3980.00	Bens Branch	C	5.80	5.80	Miles	AQL	Lead (S)	Oronogo/Duenweg Mining Belt	Jasper	11070207	1
20	2014	3980.00	Bens Branch	C	5.80	5.80	Miles	AQL	Zinc (S)	Oronogo/Duenweg Mining Belt	Jasper	11070207	1
21	2016	3980.00	Bens Branch	C	5.80	5.80	Miles	AQL	Zinc (W)	Oronogo/Duenweg Mining Belt	Jasper	11070207	1
22	2018	3980.00	Bens Branch	C	5.80	5.80	Miles	AQL	Cadmium (W)	Mill Tailings	Jasper	11070207	1
23	2010	2916.00	Big Cr.	P	34.10	34.10	Miles	AQL	Cadmium (S)	Glover smelter	Iron	08020202	1
24	2010	2916.00	Big Cr.	P	34.10	34.10	Miles	AQL	Lead (S)	Glover smelter	Iron	08020202	1
25	2010	1578.00	Big Piney R.	P	7.80	7.80	Miles	AQL	Oxygen, Dissolved (W)	Source Unknown	Texas	10290202	1, 5
26	2006	2080.00	Big R.	P	81.30	81.30	Miles	AQL	Cadmium (S)	Old Lead Belt tailings	St. Francois/Jefferson	07140104	1
27	2006	3184.00	Blackberry Cr.	C	6.50	6.50	Miles	AQL	Chloride (W)	Asbury Power Plant	Jasper	11070207	1
28	2008	3184.00	Blackberry Cr.	C	6.50	6.50	Miles	AQL	Sulfate + Chloride (W)	Asbury Power Plant	Jasper	11070207	1
29	2016	3184.00	Blackberry Cr.	C	6.50	6.50	Miles	AQL	Oxygen, Dissolved (W)	Ind. Point Source Discharge and NPS	Jasper	11070207	1
30	2006	3825.00	Black Cr.	P	1.60	1.60	Miles	AQL	Chloride (W)	Urban Runoff/Storm Sewers	St. Louis	07140101	1



Missouri Department of Natural Resources
2018 Section 303(d) Listed Waters

Public Notice Period -- July 3, 2017 through October 13, 2017


Row #	Year	WBID	Waterbody	Class	Imp. Size	WB Size	Units	IU	Pollutant	Source	County Up/Down	WBD 8	Comment
31	2012	0111.00	Black Cr.	P	19.40	19.40	Miles	WBC B	Escherichia coli (W)	Shelbyville WWTF, Nonpoint Source	Shelby	07110005	1
32	2012	3825.00	Black Cr.	P	1.60	1.60	Miles	SCR	Escherichia coli (W)	Urban Runoff/Storm Sewers	St. Louis	07140101	1
33	2012	3825.00	Black Cr.	P	1.60	1.60	Miles	WBC B	Escherichia coli (W)	Urban Runoff/Storm Sewers	St. Louis	07140101	1
34	2002	2769.00	Black R.	P	47.10	47.10	Miles	HHP	Mercury in Fish Tissue (T)	Atmospheric Deposition - Toxics	Butler	11010007	1, 5
35	2002	2784.00	Black R.	P	39.00	39.00	Miles	HHP	Mercury in Fish Tissue (T)	Atmospheric Deposition - Toxics	Wayne/Butler	11010007	1, 5
36	2006	0417.00	Blue R.	P	4.40	4.40	Miles	WBC B	Escherichia coli (W)	Urban Runoff/Storm Sewers	Jackson	10300101	1
37	2006	0418.00	Blue R.	P	9.40	9.40	Miles	WBC B	Escherichia coli (W)	Urban Runoff/Storm Sewers	Jackson	10300101	1
38	2006	0419.00	Blue R.	P	7.70	7.70	Miles	WBC A	Escherichia coli (W)	Urban Runoff/Storm Sewers	Jackson	10300101	1
39	2016	0417.00	Blue R.	P	4.40	4.40	Miles	SCR	Escherichia coli (W)	Urban Runoff/Storm Sewers	Jackson	10300101	1
40	2016	0418.00	Blue R.	P	9.40	9.40	Miles	SCR	Escherichia coli (W)	Urban Runoff/Storm Sewers	Jackson	10300101	1
41	2012	1701.00	Bonhomme Cr.	C	2.50	2.50	Miles	WBC B	Escherichia coli (W)	Urban Runoff/Storm Sewers	St. Louis	10300200	1
42	2006	0750.00	Bonne Femme Cr.	P	7.80	7.80	Miles	WBC A	Escherichia coli (W)	Rural NPS	Boone	10300102	1
43	2012	0753.00	Bonne Femme Cr.	C	7.00	7.00	Miles	WBC B	Escherichia coli (W)	Rural NPS	Boone	10300102	1
44	2002	2034.00	Bourbeuse R.	P	136.70	136.70	Miles	HHP	Mercury in Fish Tissue (T)	Atmospheric Deposition - Toxics	Phelps/Franklin	07140103	1, 5
45	2012	7003.00	Bowling Green Lake - Old	L1	7.00	7.00	Acres	AQL	Nitrogen, Total (W)	Rural NPS	Pike	07110004	1, 4, 5
46	2012	7003.00	Bowling Green Lake - Old	L1	7.00	7.00	Acres	AQL	Phosphorus, Total (W)	Rural NPS	Pike	07110004	1, 4, 5
47	2014	7003.00	Bowling Green Lake - Old	L1	7.00	7.00	Acres	AQL	Chlorophyll-a (W)	Rural NPS	Pike	07110004	1, 4, 5
48	2012	1796.00	Brazeau Cr.	P	10.80	10.80	Miles	WBC B	Escherichia coli (W)	Rural NPS	Perry	07140105	1
49	2002	1371.00	Brush Cr.	P	4.70	4.70	Miles	AQL	Oxygen, Dissolved (W)	Humansville WWTP	Polk/St. Clair	10290106	1
50	2014	3986.00	Brush Creek	C	5.40	5.40	Miles	AQL	Polycyclic Aromatic Hydrocarbons-PAHs (S)	Nonpoint Source	Jackson	10300101	1
51	2016	3986.00	Brush Creek	C	5.40	5.40	Miles	AQL	Oxygen, Dissolved (W)	Nonpoint Source	Jackson	10300101	1
52	2016	3986.00	Brush Creek	C	5.40	5.40	Miles	WBC B	Escherichia coli (W)	Urban Runoff/Storm Sewers	Jackson	10300101	1
53	2018	0859.00	Brushy Cr.	P	3.80	3.80	Miles	AQL	Oxygen, Dissolved (W)	Source Unknown	Pettis	10300103	1
54	2016	7117.00	Buffalo Bill Lake	L3	45.00	45.00	Acres	HHP	Mercury in Fish Tissue (T)	Atmospheric Deposition - Toxics	DeKalb	10280101	1
55	2012	3273.00	Buffalo Cr.	P	8.00	8.00	Miles	AQL	Fishes Bioassessments/Unknown (W)	Source Unknown	Newton/McDonald	11070208	1, 8
56	2006	1865.00	Burgher Br.	C	1.50	1.50	Miles	AQL	Oxygen, Dissolved (W)	Source Unknown	Phelps	07140102	1
57	2018	3414.00	Burr Oak Cr.	C	6.80	6.80	Miles	SCR	Escherichia coli (W)	Urban Runoff/Storm Sewers	Jackson	10300101	1



Missouri Department of Natural Resources
2018 Section 303(d) Listed Waters

Public Notice Period -- July 3, 2017 through October 13, 2017

Row #	Year	WBID	Waterbody	Class	Imp. Size	WB Size	Units	IU	Pollutant	Source	County Up/Down	WBD 8	Comment
58	2018	3414.00	Burr Oak Cr.	C	6.80	6.80	Miles	WBC B	Escherichia coli (W)	Urban Runoff/Storm Sewers	Jackson	10300101	1
59	2006	7057.00	Busch W.A. No. 35 Lake	L3	51.00	51.00	Acres	HHP	Mercury in Fish Tissue (T)	Atmospheric Deposition - Toxics	St. Charles	07110009	1
60	2006	3234.00	Capps Cr.	P	5.00	5.00	Miles	WBC A	Escherichia coli (W)	Rural NPS	Barry/Newton	11070207	1
61	2016	3241.00	Carver Br.	P	3.00	3.00	Miles	WBC A	Escherichia coli (W)	Nonpoint Source	Newton	11070207	1
62	2010	2288.00	Castor R.	P	7.50	7.50	Miles	WBC A	Escherichia coli (W)	Rural NPS	Bollinger	07140107	2
63	2008	0737.00	Cedar Cr.	C	37.40	37.40	Miles	AQL	Aquatic Macroinvertebrate Bioassessments/ Unknown (W)	Source Unknown	Boone	10300102	1, 8
64	2008	1344.00	Cedar Cr.	P	31.00	31.00	Miles	AQL	Aquatic Macroinvertebrate Bioassessments/ Unknown (W)	Source Unknown	Cedar	10290106	1, 8
65	2008	1357.00	Cedar Cr.	C	16.20	16.20	Miles	AQL	Oxygen, Dissolved (W)	Source Unknown	Dade/Cedar	10290106	1
66	2010	1344.00	Cedar Cr.	P	31.00	31.00	Miles	AQL	Oxygen, Dissolved (W)	Source Unknown	Cedar	10290106	1
67	2010	1357.00	Cedar Cr.	C	16.20	16.20	Miles	AQL	Aquatic Macroinvertebrate Bioassessments/ Unknown (W)	Source Unknown	Dade/Cedar	10290106	1, 8
68	2016	1344.00	Cedar Cr.	P	31.00	31.00	Miles	WBC A	Escherichia coli (W)	Rural NPS	Cedar	10290106	1
69	2006	3203.00	Center Cr.	P	26.80	26.80	Miles	AQL	Cadmium (S)	Tri-State Mining District	Jasper	11070207	1
70	2006	3203.00	Center Cr.	P	26.80	26.80	Miles	AQL	Cadmium (W)	Tri-State Mining District	Jasper	11070207	1
71	2006	3203.00	Center Cr.	P	26.80	26.80	Miles	AQL	Lead (S)	Tri-State Mining District	Jasper	11070207	1
72	2008	3210.00	Center Cr.	P	21.00	21.00	Miles	WBC A	Escherichia coli (W)	Rural NPS	Newton/Jasper	11070207	1
73	2010	3214.00	Center Cr.	P	4.90	4.90	Miles	WBC A	Escherichia coli (W)	Rural NPS	Lawrence/Newton	11070207	1
74	2014	3203.00	Center Cr.	P	26.80	26.80	Miles	WBC A	Escherichia coli (W)	Nonpoint Source	Jasper	11070207	1
75	2016	5003.00	Center Creek tributary	C	2.70	2.70	Miles	AQL	Cadmium (W)	Oronogo/Duenweg Mining Belt	Jasper	11070207	1
76	2016	5003.00	Center Creek tributary	C	2.70	2.70	Miles	AQL	Zinc (W)	Oronogo/Duenweg Mining Belt	Jasper	11070207	1
77	2006	3168.00	Chat Cr.	C	2.10	2.10	Miles	AQL	Cadmium (W)	Baldwin Park Mine	Lawrence	11070207	1
78	2012	3963.00	Chat Creek tributary	US	0.90	0.90	Miles	GEN	Cadmium (W)	Baldwin Park Mine	Lawrence	11070207	1, 7
79	2012	3963.00	Chat Creek tributary	US	0.90	0.90	Miles	GEN	Zinc (W)	Baldwin Park Mine	Lawrence	11070207	1, 7
80	2014	7634.00	Chaumiere Lake	UL	3.40	3.40	Acres	GEN	Mercury in Fish Tissue (T)	Atmospheric Deposition - Toxics	Clay	10300101	1, 7
81	2012	1781.00	Cinque Hommes Cr.	P	17.10	17.10	Miles	WBC B	Escherichia coli (W)	Rural NPS	Perry	07140105	1
82	2016	1781.00	Cinque Hommes Cr.	P	17.10	17.10	Miles	SCR	Escherichia coli (W)	Rural NPS	Perry	07140105	1
83	2018	1000.00	Clark Fk.	C	6.00	6.00	Miles	AQL	Oxygen, Dissolved (W)	Source Unknown	Cole	10300102	1
84	2002	3239.00	Clear Cr.	C	3.50	3.50	Miles	AQL	Nutrient/Eutrophication Biol. Indicators (W)	Monett WWTP	Barry/Lawrence	11070207	1, 4
85	2002	3239.00	Clear Cr.	C	3.50	3.50	Miles	AQL	Oxygen, Dissolved (W)	Monett WWTP	Barry/Lawrence	11070207	1
86	2006	1333.00	Clear Cr.	P	28.20	28.20	Miles	AQL	Oxygen, Dissolved (W)	Source Unknown	Vernon/St. Clair	10290105	1
87	2006	1336.00	Clear Cr.	C	22.30	22.30	Miles	AQL	Oxygen, Dissolved (W)	Source Unknown	Vernon	10290105	1
88	2006	3238.00	Clear Cr.	P	11.10	11.10	Miles	WBC B	Escherichia coli (W)	Rural NPS	Lawrence/Newton	11070207	1



Missouri Department of Natural Resources
2018 Section 303(d) Listed Waters

Public Notice Period -- July 3, 2017 through October 13, 2017


Row #	Year	WBID	Waterbody	Class	Imp. Size	WB Size	Units	IU	Pollutant	Source	County Up/Down	WBD 8	Comment
89	2006	0935.00	Clear Fk.	P	25.80	25.80	Miles	AQL	Oxygen, Dissolved (W)	Knob Noster WWTP	Johnson	10300104	1
90	2002	7326.00	Clearwater Lake	L2	1635.00	1635.00	Acres	HHP	Mercury in Fish Tissue (T)	Atmospheric Deposition - Toxics	Wayne/Reynolds	11010007	1
91	2014	7326.00	Clearwater Lake	L2	1635.00	1635.00	Acres	AQL	Chlorophyll-a (W)	Rural NPS	Wayne/Reynolds	11010007	1, 4
92	2016	7326.00	Clearwater Lake	L2	1635.00	1635.00	Acres	AQL	Phosphorus, Total (W)	Nonpoint Source	Wayne/Reynolds	11010007	1, 4
93	2006	1706.00	Coldwater Cr.	C	6.90	6.90	Miles	AQL	Chloride (W)	Urban Runoff/Storm Sewers	St. Louis	10300200	1
94	2012	2177.00	Coonville Cr.	C	1.30	1.30	Miles	AQL	Lead (W)	Source Unknown	St. Francois	07140104	1
95	2016	7378.00	Coot Lake	L3	20.00	20.00	Acres	HHP	Mercury in Fish Tissue (T)	Atmospheric Deposition - Toxics	Jackson	10290108	1
96	2016	7379.00	Cottontail Lake	L3	22.00	22.00	Acres	HHP	Mercury in Fish Tissue (T)	Atmospheric Deposition - Toxics	Jackson	10290108	1
97	2006	1943.00	Courtois Cr.	P	32.00	32.00	Miles	AQL	Lead (S)	Doe Run Viburnum Division Lead mine	Washington	07140102	1
98	2012	2382.00	Crane Cr.	P	13.20	13.20	Miles	AQL	Aquatic Macroinvertebrate Bioassessments/ Unknown (W)	Source Unknown	Stone	11010002	1, 8
99	2016	7334.00	Crane Lake	L3	109.00	109.00	Acres	AQL	Chlorophyll-a (W)	Source Unknown	Iron	08020202	1, 4
100	2016	7334.00	Crane Lake	L3	109.00	109.00	Acres	AQL	Phosphorus, Total (W)	Source Unknown	Iron	08020202	1, 4
101	2012	2816.00	Craven Ditch	C	11.60	11.60	Miles	AQL	Oxygen, Dissolved (W)	Source Unknown	Butler	11010007	1
102	2006	1703.00	Creve Coeur Cr.	C	3.80	3.80	Miles	AQL	Chloride (W)	Urban Runoff/Storm Sewers	St. Louis	10300200	1
103	2006	1703.00	Creve Coeur Cr.	C	3.80	3.80	Miles	AQL	Oxygen, Dissolved (W)	Source Unknown	St. Louis	10300200	1
104	2006	1928.00	Crooked Cr.	P	3.50	3.50	Miles	AQL	Cadmium (S)	Buick Lead Smelter	Crawford	07140102	1
105	2006	1928.00	Crooked Cr.	P	3.50	3.50	Miles	AQL	Cadmium (W)	Buick Lead Smelter	Crawford	07140102	1
106	2006	1928.00	Crooked Cr.	P	3.50	3.50	Miles	AQL	Lead (S)	Buick Lead Smelter	Crawford	07140102	1
107	2008	3961.00	Crooked Creek	C	6.50	6.50	Miles	AQL	Cadmium (W)	Buick Lead Smelter	Iron/Crawford	07140102	1
108	2010	3961.00	Crooked Creek	C	6.50	6.50	Miles	AQL	Copper (W)	Buick Lead Smelter	Iron/Crawford	07140102	1
109	2016	7135.00	Crowder St. Park Lake	L3	18.00	18.00	Acres	HHP	Mercury in Fish Tissue (T)	Atmospheric Deposition - Toxics	Grundy	10280102	1
110	2006	2636.00	Current R.	P	124.00	124.00	Miles	HHP	Mercury in Fish Tissue (T)	Atmospheric Deposition - Toxics	Shannon/Ripley	11010008	1
111	2018	2662.00	Current R.	P	18.80	18.80	Miles	HHP	Mercury in Fish Tissue (T)	Atmospheric Deposition - Toxics	Dent/Shannon	11010008	1
112	2006	0219.00	Dardenne Cr.	P1	7.00	7.00	Miles	AQL	Oxygen, Dissolved (W)	Source Unknown	St. Charles	07110009	1
113	2018	0221.00	Dardenne Cr.	P	16.50	16.50	Miles	WBC B	Escherichia coli (W)	Urban Runoff/Storm Sewers	St. Charles	07110009	1
114	2006	3826.00	Deer Cr.	P	1.60	1.60	Miles	AQL	Chloride (W)	Urban Runoff/Storm Sewers	St. Louis/St. Louis City	07140101	1
115	2012	3826.00	Deer Cr.	P	1.60	1.60	Miles	SCR	Escherichia coli (W)	Urban Runoff/Storm Sewers	St. Louis/St. Louis City	07140101	1
116	2012	3826.00	Deer Cr.	P	1.60	1.60	Miles	WBC A	Escherichia coli (W)	Urban Runoff/Storm Sewers	St. Louis/St. Louis City	07140101	1
117	2002	7015.00	Deer Ridge Community Lake	L3	39.00	39.00	Acres	HHP	Mercury in Fish Tissue (T)	Atmospheric Deposition - Toxics	Lewis	07110002	1



Missouri Department of Natural Resources
2018 Section 303(d) Listed Waters

Public Notice Period -- July 3, 2017 through October 13, 2017


Row #	Year	WBID	Waterbody	Class	Imp. Size	WB Size	Units	IU	Pollutant	Source	County Up/Down	WBD 8	Comment
118	2006	3109.00	Ditch #36	P	7.80	7.80	Miles	AQL	Oxygen, Dissolved (W)	Source Unknown	Dunklin	08020204	1
119	2006	3810.00	Douger Br.	C	2.80	2.80	Miles	AQL	Lead (S)	Aurora Lead Mining District	Lawrence	11070207	1
120	2006	3810.00	Douger Br.	C	2.80	2.80	Miles	AQL	Zinc (S)	Aurora Lead Mining District	Lawrence	11070207	1
121	2006	1180.00	Dousinbury Cr.	P	3.90	3.90	Miles	WBC B	Escherichia coli (W)	Rural NPS	Dallas	10290110	1
122	2008	3189.00	Dry Fk.	C	10.20	10.20	Miles	WBC A	Escherichia coli (W)	Rural NPS	Jasper	11070207	1
123	2016	1792.00	Dry Fk.	C	3.20	3.20	Miles	WBC B	Escherichia coli (W)	Source Unknown	Perry	07140105	1
124	2016	3163.00	Dry Hollow	C	0.50	0.50	Miles	SCR	Escherichia coli (W)	Source Unknown	Lawrence	11070207	1
125	2006	3569.00	Dutro Carter Cr.	P	1.50	1.50	Miles	AQL	Oxygen, Dissolved (W)	Rolla SE WWTP	Phelps	07140102	1
126	2016	3570.00	Dutro Carter Cr.	C	0.50	0.50	Miles	SCR	Escherichia coli (W)	Source Unknown	Phelps	07140102	1
127	2016	3570.00	Dutro Carter Cr.	C	0.50	0.50	Miles	WBC B	Escherichia coli (W)	Source Unknown	Phelps	07140102	1
128	2016	3199.00	Duval Cr.	C	7.00	7.00	Miles	WBC B	Escherichia coli (W)	Nonpoint Source	Jasper	11070207	1
129	2006	2166.00	Eaton Br.	C	1.20	1.20	Miles	AQL	Cadmium (S)	Leadwood tailings pond	St. Francois	07140104	1
130	2006	2166.00	Eaton Br.	C	1.20	1.20	Miles	AQL	Cadmium (W)	Leadwood tailings pond	St. Francois	07140104	1
131	2006	2166.00	Eaton Br.	C	1.20	1.20	Miles	AQL	Lead (S)	Leadwood tailings pond	St. Francois	07140104	1
132	2006	2166.00	Eaton Br.	C	1.20	1.20	Miles	AQL	Zinc (S)	Leadwood tailings pond	St. Francois	07140104	1
133	2006	2166.00	Eaton Br.	C	1.20	1.20	Miles	AQL	Zinc (W)	Leadwood tailings pond	St. Francois	07140104	1
134	2018	2166.00	Eaton Br.	C	1.20	1.20	Miles	AQL	Lead (W)	Leadwood tailings pond	St. Francois	07140104	1
135	2010	0372.00	E. Fk. Crooked R.	P	19.90	19.90	Miles	AQL	Oxygen, Dissolved (W)	Source Unknown	Ray	10300101	1
136	2006	0457.00	E. Fk. Grand R.	P	28.70	28.70	Miles	WBC A	Escherichia coli (W)	Rural NPS	Worth/Gentry	10280101	1, 5
137	2018	0428.00	E. Fk. L. Blue R.	C	3.70	3.70	Miles	WBC B	Escherichia coli (W)	Urban Runoff/Storm Sewers	Jackson	10300101	1
138	2008	0608.00	E. Fk. Locust Cr.	P	16.70	16.70	Miles	WBC B	Escherichia coli (W)	Municipal Point Source Discharges, Nonpoint Source	Sullivan	10280103	1
139	2008	0610.00	E. Fk. Locust Cr.	C	15.70	15.70	Miles	AQL	Oxygen, Dissolved (W)	Rural NPS	Sullivan	10280103	1
140	2008	0610.00	E. Fk. Locust Cr.	C	15.70	15.70	Miles	WBC A	Escherichia coli (W)	Rural NPS	Sullivan	10280103	1
141	2018	0608.00	E. Fk. Locust Cr.	P	16.70	16.70	Miles	SCR	Escherichia coli (W)	Municipal Point Source Discharges, Nonpoint Source	Sullivan	10280103	1
142	2006	1282.00	E. Fk. Tebo Cr.	C	14.50	14.50	Miles	AQL	Oxygen, Dissolved (W)	Windsor SW WWTP	Henry	10290108	1
143	2018	1282.00	E. Fk. Tebo Cr.	C	14.50	14.50	Miles	AQL	Ammonia, Total (W)	Municipal Point Source Discharges	Henry	10290108	1
144	2002	2593.00	Eleven Point R.	P	22.70	22.70	Miles	HHP	Mercury in Fish Tissue (T)	Atmospheric Deposition - Toxics	Oregon	11010011	1
145	2006	2597.00	Eleven Point R.	P	11.40	11.40	Miles	HHP	Mercury in Fish Tissue (T)	Atmospheric Deposition - Toxics	Oregon	11010011	1



Missouri Department of Natural Resources
2018 Section 303(d) Listed Waters

Public Notice Period -- July 3, 2017 through October 13, 2017


Row #	Year	WBID	Waterbody	Class	Imp. Size	WB Size	Units	IU	Pollutant	Source	County Up/Down	WBD 8	Comment
146	2008	2601.00	Eleven Point R.	P	22.30	22.30	Miles	HHP	Mercury in Fish Tissue (T)	Atmospheric Deposition - Toxics	Oregon	11010011	1
147	2002	0189.00	Elkhorn Cr.	C	21.40	21.40	Miles	AQL	Oxygen, Dissolved (W)	Montgomery City East WWTF	Montgomery	07110008	1
148	2006	1283.00	Elm Br.	C	3.00	3.00	Miles	AQL	Oxygen, Dissolved (W)	Windsor SE WWTP	Henry	10290108	1
149	2018	4110.00	Engelholm Creek	C	3.00	3.00	Miles	SCR	Escherichia coli (W)	Urban Runoff/Storm Sewers	St. Louis	07140101	1
150	2018	4110.00	Engelholm Creek	C	3.00	3.00	Miles	WBC B	Escherichia coli (W)	Urban Runoff/Storm Sewers	St. Louis	07140101	1
151	2012	1704.00	Fee Fee Cr. (new)	P	1.50	1.50	Miles	AQL	Chloride (W)	Urban Runoff/Storm Sewers	St. Louis	10300200	1
152	2012	1704.00	Fee Fee Cr. (new)	P	1.50	1.50	Miles	WBC B	Escherichia coli (W)	Urban Runoff/Storm Sewers	St. Louis	10300200	1
153	2016	1704.00	Fee Fee Cr. (new)	P	1.50	1.50	Miles	SCR	Escherichia coli (W)	Urban Runoff/Storm Sewers	St. Louis	10300200	1
154	2012	7237.00	Fellows Lake	L1	800.00	800.00	Acres	HHP	Mercury in Fish Tissue (T)	Atmospheric Deposition - Toxics	Greene	10290106	1, 5
155	2016	3595.00	Fenton Cr.	P	0.50	0.50	Miles	AQL	Chloride (W)	Source Unknown	St. Louis	07140102	1
156	2018	4119.00	Fenton Creek tributary	C	1.10	1.10	Miles	SCR	Escherichia coli (W)	Urban Runoff/Storm Sewers	St. Louis	07140102	1
157	2018	4119.00	Fenton Creek tributary	C	1.10	1.10	Miles	WBC B	Escherichia coli (W)	Urban Runoff/Storm Sewers	St. Louis	07140102	1
158	2018	4120.00	Fenton Creek tributary	C	1.50	1.50	Miles	WBC B	Escherichia coli (W)	Urban Runoff/Storm Sewers	Jefferson/St. Louis	07140102	1
159	2012	2186.00	Fishpot Cr.	P	3.50	3.50	Miles	AQL	Chloride (W)	Urban Runoff/Storm Sewers	St. Louis	07140102	1
160	2016	3220.00	Fivemile Cr.	P	5.00	5.00	Miles	WBC B	Escherichia coli (W)	Rural NPS	Newton	11070207	1
161	2016	0864.00	Flat Cr.	P	23.70	23.70	Miles	HHP	Mercury in Fish Tissue (T)	Atmospheric Deposition - Toxics	Pettis/Morgan	10300103	1
162	2006	2168.00	Flat River Cr.	C	10.00	10.00	Miles	AQL	Cadmium (W)	Old Lead Belt tailings	St. Francois	07140104	1
163	2012	3938.00	Flat River tributary	US	0.30	0.30	Miles	GEN	Zinc (W)	Elvins Chat Pile	St. Francois	07140104	1, 7
164	2010	7151.00	Forest Lake	L1	580.00	580.00	Acres	AQL	Chlorophyll-a (W)	Rural NPS	Adair	10280202	1, 4, 5
165	2010	7151.00	Forest Lake	L1	580.00	580.00	Acres	AQL	Nitrogen, Total (W)	Rural NPS	Adair	10280202	1, 4, 5
166	2010	7151.00	Forest Lake	L1	580.00	580.00	Acres	AQL	Phosphorus, Total (W)	Rural NPS	Adair	10280202	1, 4, 5
167	2016	7151.00	Forest Lake	L1	580.00	580.00	Acres	HHP	Mercury in Fish Tissue (T)	Atmospheric Deposition - Toxics	Adair	10280202	1, 5
168	2016	3943.00	Foster Branch tributary	C	2.00	2.00	Miles	AQL	Oxygen, Dissolved (W)	Ashland WWTF	Boone	10300102	1
169	2018	7324.00	Fourche Lake	L3	49.00	49.00	Acres	AQL	Chlorophyll-a (W)	Source Unknown	Ripley	11010009	1, 4
170	2018	7324.00	Fourche Lake	L3	49.00	49.00	Acres	AQL	Nitrogen, Total (W)	Source Unknown	Ripley	11010009	1, 4
171	2006	0747.00	Fowler Cr.	C	6.00	6.00	Miles	AQL	Oxygen, Dissolved (W)	Source Unknown	Boone	10300102	1
172	2010	7382.00	Foxboro Lake	L3	22.00	22.00	Acres	HHP	Mercury in Fish Tissue (T)	Atmospheric Deposition - Toxics	Franklin	07140103	1
173	2008	0038.00	Fox R.	P	42.00	42.00	Miles	WBC B	Escherichia coli (W)	Rural NPS	Clark	07110001	1
174	2010	7008.00	Fox Valley Lake	L3	89.00	89.00	Acres	AQL	Phosphorus, Total (W)	Rural NPS	Clark	07110001	1, 4



Missouri Department of Natural Resources
2018 Section 303(d) Listed Waters

Public Notice Period -- July 3, 2017 through October 13, 2017


Row #	Year	WBID	Waterbody	Class	Imp. Size	WB Size	Units	IU	Pollutant	Source	County Up/Down	WBD 8	Comment
175	2014	7008.00	Fox Valley Lake	L3	89.00	89.00	Acres	AQL	Chlorophyll-a (W)	Rural NPS	Clark	07110001	1, 4
176	2014	7008.00	Fox Valley Lake	L3	89.00	89.00	Acres	AQL	Nitrogen, Total (W)	Rural NPS	Clark	07110001	1, 4
177	2002	7280.00	Frisco Lake	L3	5.00	5.00	Acres	HHP	Mercury in Fish Tissue (T)	Atmospheric Deposition - Toxics	Phelps	07140102	1
178	2016	4061.00	Gailey Branch	C	3.20	3.20	Miles	AQL	Oxygen, Dissolved (W)	Source Unknown	Pike	07110007	1
179	2012	1004.00	Gans Cr.	C	5.50	5.50	Miles	WBC A	Escherichia coli (W)	Rural NPS	Boone	10300102	1
180	2002	1455.00	Gasconade R.	P	264.00	264.00	Miles	HHP	Mercury in Fish Tissue (T)	Atmospheric Deposition - Toxics	Pulaski	10290203	1, 5
181	2002	2184.00	Grand Glaize Cr.	C	4.00	4.00	Miles	HHP	Mercury in Fish Tissue (T)	Atmospheric Deposition - Toxics	St. Louis	07140102	1
182	2006	2184.00	Grand Glaize Cr.	C	4.00	4.00	Miles	AQL	Chloride (W)	Urban Runoff/Storm Sewers	St. Louis	07140102	1
183	2008	2184.00	Grand Glaize Cr.	C	4.00	4.00	Miles	WBC B	Escherichia coli (W)	Urban Runoff/Storm Sewers	St. Louis	07140102	1
184	2018	2184.00	Grand Glaize Cr.	C	4.00	4.00	Miles	SCR	Escherichia coli (W)	Urban Runoff/Storm Sewers	St. Louis	07140102	1
185	2006	0593.00	Grand R.	P	56.00	56.00	Miles	WBC A	Escherichia coli (W)	Rural NPS	Livingston/Chariton	10280103	1, 5
186	2006	1712.00	Gravois Cr.	P	2.30	2.30	Miles	WBC B	Escherichia coli (W)	Urban Runoff/Storm Sewers	St. Louis/St. Louis City	07140101	1
187	2006	1713.00	Gravois Cr.	C	6.00	6.00	Miles	AQL	Chloride (W)	Urban Runoff/Storm Sewers	St. Louis	07140101	1
188	2006	1713.00	Gravois Cr.	C	6.00	6.00	Miles	WBC B	Escherichia coli (W)	Urban Runoff/Storm Sewers	St. Louis	07140101	1
189	2008	1712.00	Gravois Cr.	P	2.30	2.30	Miles	AQL	Chloride (W)	Urban Runoff/Storm Sewers	St. Louis/St. Louis City	07140101	1
190	2018	1713.00	Gravois Cr.	C	6.00	6.00	Miles	SCR	Escherichia coli (W)	Urban Runoff/Storm Sewers	St. Louis	07140101	1
191	2016	4051.00	Gravois Creek tributary	C	1.90	1.90	Miles	WBC B	Escherichia coli (W)	Municipal, Urbanized High Density Area, Urban Runoff/Storm Sewers	St. Louis	07140101	1
192	2006	1009.00	Grindstone Cr.	C	2.50	2.50	Miles	WBC A	Escherichia coli (W)	Rural NPS	Boone	10300102	1
193	2014	7386.00	Harrison County Lake	L1	280.00	280.00	Acres	HHP	Mercury in Fish Tissue (T)	Atmospheric Deposition - Toxics	Harrison	10280101	1, 5
194	2010	7152.00	Hazel Creek Lake	L1	453.00	453.00	Acres	AQL	Chlorophyll-a (W)	Rural NPS	Adair	10280201	1, 4, 5
195	2018	7152.00	Hazel Creek Lake	L1	453.00	453.00	Acres	AQL	Nitrogen, Total (W)	Nonpoint Source	Adair	10280201	1, 4, 5
196	2016	2196.00	Headwater Div. Chan.	P	20.30	20.30	Miles	HHP	Mercury in Fish Tissue (T)	Atmospheric Deposition - Toxics	Cape Girardeau	07140105	1, 5
197	2008	0848.00	Heaths Cr.	P	21.00	21.00	Miles	AQL	Oxygen, Dissolved (W)	Source Unknown	Pettis/Cooper	10300103	1
198	2006	3226.00	Hickory Cr.	P	4.90	4.90	Miles	WBC A	Escherichia coli (W)	Rural NPS	Newton	11070207	1
199	2012	1008.00	Hinkson Cr.	C	18.80	18.80	Miles	WBC A	Escherichia coli (W)	Nonpoint Source	Boone	10300102	1
200	2016	1007.00	Hinkson Cr.	P	7.60	7.60	Miles	WBC B	Escherichia coli (W)	Nonpoint Source	Boone	10300102	1
201	2016	7193.00	Holden City Lake	L1	290.20	290.20	Acres	HHP	Mercury in Fish Tissue (T)	Atmospheric Deposition - Toxics	Johnson	10300104	1, 5
202	2012	1011.00	Hominy Br.	C	1.00	1.00	Miles	WBC B	Escherichia coli (W)	Rural NPS	Boone	10300102	1



Missouri Department of Natural Resources
2018 Section 303(d) Listed Waters

Public Notice Period -- July 3, 2017 through October 13, 2017


Row #	Year	WBID	Waterbody	Class	Imp. Size	WB Size	Units	IU	Pollutant	Source	County Up/Down	WBD 8	Comment
203	2010	3169.00	Honey Cr.	P	16.50	16.50	Miles	WBC B	Escherichia coli (W)	Rural NPS	Lawrence	11070207	1
204	2010	3170.00	Honey Cr.	C	2.70	2.70	Miles	WBC B	Escherichia coli (W)	Rural NPS	Lawrence	11070207	1
205	2018	1251.00	Honey Cr.	C	8.50	8.50	Miles	AQL	Oxygen, Dissolved (W)	Source Unknown	Henry	10290108	1
206	2008	1348.00	Horse Cr.	P	27.70	27.70	Miles	AQL	Oxygen, Dissolved (W)	Source Unknown	Vernon/Cedar	10290106	1
207	2010	1348.00	Horse Cr.	P	27.70	27.70	Miles	AQL	Aquatic Macroinvertebrate Bioassessments/ Unknown (W)	Source Unknown	Vernon/Cedar	10290106	1, 8
208	2014	3413.00	Horseshoe Cr.	C	5.80	5.80	Miles	AQL	Oxygen, Dissolved (W)	Source Unknown	Lafayette/Jackson	10300101	1
209	2002	7388.00	Hough Park Lake	L3	10.00	10.00	Acres	HHP	Mercury in Fish Tissue (T)	Atmospheric Deposition - Toxics	Cole	10300102	1
210	2012	7029.00	Hunnewell Lake	L3	228.00	228.00	Acres	HHP	Mercury in Fish Tissue (T)	Atmospheric Deposition - Toxics	Shelby	07110004	1
211	2002	0420.00	Indian Cr.	C	3.40	3.40	Miles	WBC A	Escherichia coli (W)	Leawood, KS WWTP	Jackson	10300101	1
212	2010	0420.00	Indian Cr.	C	3.40	3.40	Miles	AQL	Chloride (W)	Road/Bridge Runoff, Non-construction	Jackson	10300101	1
213	2010	1946.00	Indian Cr.	P	1.90	1.90	Miles	AQL	Zinc (S)	Doe Run Viburnum Division Lead mine	Washington	07140102	1
214	2012	1946.00	Indian Cr.	P	1.90	1.90	Miles	AQL	Lead (S)	Doe Run Viburnum Division Lead mine	Washington	07140102	1
215	2008	7389.00	Indian Creek Community Lake	L3	185.00	185.00	Acres	HHP	Mercury in Fish Tissue (T)	Atmospheric Deposition - Toxics	Livingston	10280101	1
216	2012	3223.00	Jacobs Br.	P	1.60	1.60	Miles	AQL	Zinc (W)	Tri-State Mining District	Newton	11070207	1
217	2014	3223.00	Jacobs Br.	P	1.60	1.60	Miles	AQL	Cadmium (S)	Tri-State Mining District	Newton	11070207	1
218	2014	3223.00	Jacobs Br.	P	1.60	1.60	Miles	AQL	Cadmium (W)	Tri-State Mining District	Newton	11070207	1
219	2014	3223.00	Jacobs Br.	P	1.60	1.60	Miles	AQL	Lead (S)	Tri-State Mining District	Newton	11070207	1
220	2014	3223.00	Jacobs Br.	P	1.60	1.60	Miles	AQL	Zinc (S)	Tri-State Mining District	Newton	11070207	1
221	2012	3207.00	Jenkins Cr.	P	2.80	2.80	Miles	WBC A	Escherichia coli (W)	Rural NPS	Jasper	11070207	1
222	2014	3208.00	Jenkins Cr.	C	4.80	4.80	Miles	WBC A	Escherichia coli (W)	Rural NPS	Newton/Jasper	11070207	1
223	2012	3205.00	Jones Cr.	P	7.50	7.50	Miles	WBC A	Escherichia coli (W)	Rural NPS	Newton/Jasper	11070207	1
224	2016	5006.00	Joplin Creek	C	3.90	3.90	Miles	AQL	Cadmium (W)	Mill Tailings	Jasper	11070207	1
225	2018	5006.00	Joplin Creek	C	3.90	3.90	Miles	AQL	Zinc (W)	Mill Tailings	Jasper	11070207	1
226	2014	3374.00	Jordan Cr.	P	3.80	3.80	Miles	AQL	Polycyclic Aromatic Hydrocarbons-PAHs (S)	Urban NPS	Greene	11010002	1
227	2012	3592.00	Keifer Cr.	P	1.20	1.20	Miles	AQL	Chloride (W)	Road/Bridge Runoff, Non-construction	St. Louis	07140102	1
228	2012	3592.00	Keifer Cr.	P	1.20	1.20	Miles	WBC A	Escherichia coli (W)	Rural NPS	St. Louis	07140102	1
229	2016	7657.00	Knox Village Lake	L3	3.00	3.00	Acres	HHP	Mercury in Fish Tissue (T)	Atmospheric Deposition - Toxics	Jackson	10300101	1
230	2016	2171.00	Koen Cr.	C	1.00	1.00	Miles	AQL	Lead (S)	Mine Tailings	St. Francois	07140104	1



Missouri Department of Natural Resources
2018 Section 303(d) Listed Waters

Public Notice Period -- July 3, 2017 through October 13, 2017


Row #	Year	WBID	Waterbody	Class	Imp. Size	WB Size	Units	IU	Pollutant	Source	County Up/Down	WBD 8	Comment
231	2016	7023.00	Labelle Lake #2	L1	98.00	98.00	Acres	HHP	Mercury in Fish Tissue (T)	Atmospheric Deposition - Toxics	Lewis	07110003	1, 5
232	2016	7659.00	Lake Boutin	L3	20.00	20.00	Acres	HHP	Mercury in Fish Tissue (T)	Atmospheric Deposition - Toxics	Cape Girardeau	07140105	1
233	2002	7469.00	Lake Buteo	L3	7.00	7.00	Acres	HHP	Mercury in Fish Tissue (T)	Atmospheric Deposition - Toxics	Johnson	10300104	1
234	2018	7049.00	Lake Lincoln	L3	88.00	88.00	Acres	AQL	Chlorophyll-a (W)	Source Unknown	Lincoln	07110008	1, 4
235	2002	7436.00	Lake of the Woods	L3	3.00	3.00	Acres	HHP	Mercury in Fish Tissue (T)	Atmospheric Deposition - Toxics	Boone	10300102	1
236	2008	7629.00	Lake of the Woods	UL	7.00	7.00	Acres	GEN	Mercury in Fish Tissue (T)	Atmospheric Deposition - Toxics	Jackson	10300101	1, 7
237	2016	7132.00	Lake Paho	L3	273.00	273.00	Acres	HHP	Mercury in Fish Tissue (T)	Atmospheric Deposition - Toxics	Mercer	10280102	1
238	2014	7055.00	Lake Ste. Louise	L3	71.00	71.00	Acres	HHP	Mercury in Fish Tissue (T)	Atmospheric Deposition - Toxics	St. Charles	07110009	1
239	2016	7035.00	Lake Tom Sawyer	L3	4.00	4.00	Acres	HHP	Mercury in Fish Tissue (T)	Atmospheric Deposition - Toxics	Monroe	07110006	1
240	2010	7212.00	Lake Winnebago	L3	272.00	272.00	Acres	HHP	Mercury in Fish Tissue (T)	Atmospheric Deposition - Toxics	Cass	10290108	1
241	2006	0847.00	Lamine R.	P	64.00	64.00	Miles	WBC A	Escherichia coli (W)	Rural NPS	Morgan/Cooper	10300103	1
242	2006	3105.00	Lateral #2 Main Ditch	P	11.50	11.50	Miles	AQL	Oxygen, Dissolved (W)	Source Unknown	Stoddard	08020204	1
243	2018	3105.00	Lateral #2 Main Ditch	P	11.50	11.50	Miles	AQL	Ammonia, Total (W)	Source Unknown	Stoddard	08020204	1
244	2008	1529.00	L. Beaver Cr.	C	3.50	3.50	Miles	AQL	Sedimentation/Siltation (S)	Smith Sand and Gravel	Phelps	10290203	1
245	2014	1529.00	L. Beaver Cr.	C	3.50	3.50	Miles	WBC A	Escherichia coli (W)	Municipal Point Source Discharges	Phelps	10290203	1
246	2012	0422.00	L. Blue R.	P	35.10	35.10	Miles	WBC B	Escherichia coli (W)	Urban Runoff/Storm Sewers	Jackson	10300101	1
247	2018	0422.00	L. Blue R.	P	35.10	35.10	Miles	SCR	Escherichia coli (W)	Urban Runoff/Storm Sewers	Jackson	10300101	1
248	2012	1003.00	L. Bonne Femme Cr.	P	9.00	9.00	Miles	WBC B	Escherichia coli (W)	Source Unknown	Boone	10300102	1
249	2018	1003.00	L. Bonne Femme Cr.	P	9.00	9.00	Miles	AQL	Oxygen, Dissolved (W)	Source Unknown	Boone	10300102	1
250	2006	1863.00	L. Dry Fk.	P	5.20	5.20	Miles	AQL	Oxygen, Dissolved (W)	Rolla SE WWTP	Phelps	07140102	1
251	2006	1864.00	L. Dry Fk.	C	4.70	4.70	Miles	AQL	Oxygen, Dissolved (W)	Rolla SE WWTP	Phelps	07140102	1
252	2008	1864.00	L. Dry Fk.	C	4.70	4.70	Miles	AQL	Oxygen, Dissolved (W)	Source Unknown	Phelps	07140102	1
253	2006	1325.00	L. Dry Wood Cr.	P	20.50	20.50	Miles	AQL	Oxygen, Dissolved (W)	Source Unknown	Vernon	10290104	1
254	2010	1326.00	L. Dry Wood Cr.	C	15.60	15.60	Miles	AQL	Oxygen, Dissolved (W)	Source Unknown	Barton/Vernon	10290104	1
255	2012	3137.00	Lee Rowe Ditch	C	6.00	6.00	Miles	AQL	Oxygen, Dissolved (W)	Source Unknown	Mississippi	08020201	1
256	2018	7346.00	Lewis Lake	L3	6.00	6.00	Acres	HHP	Mercury in Fish Tissue (T)	Atmospheric Deposition - Toxics	Stoddard	08020204	1
257	2002	7020.00	Lewistown Lake	L1	35.00	35.00	Acres	DWS	Atrazine (W)	Rural NPS	Lewis	07110002	2, 5
258	2012	3575.00	Line Cr.	C	7.00	7.00	Miles	WBC B	Escherichia coli (W)	Urban Runoff/Storm Sewers	Platte	10240011	1



Missouri Department of Natural Resources
2018 Section 303(d) Listed Waters

Public Notice Period -- July 3, 2017 through October 13, 2017


Row #	Year	WBID	Waterbody	Class	Imp. Size	WB Size	Units	IU	Pollutant	Source	County Up/Down	WBD 8	Comment
259	2018	4115.00	Little Antire Creek	C	4.00	4.00	Miles	WBC B	Escherichia coli (W)	Urban Runoff/Storm Sewers	Jefferson/St. Louis	07140102	1
260	2018	4107.00	Little Blue River tributary	C	5.50	5.50	Miles	SCR	Escherichia coli (W)	Urban Runoff/Storm Sewers	Jackson	10300101	1
261	2018	4107.00	Little Blue River tributary	C	5.50	5.50	Miles	WBC B	Escherichia coli (W)	Urban Runoff/Storm Sewers	Jackson	10300101	1
262	2010	3279.00	L. Lost Cr.	P	5.80	5.80	Miles	WBC B	Escherichia coli (W)	Rural NPS	Newton	11070206	1
263	2006	0623.00	L. Medicine Cr.	P	39.80	39.80	Miles	WBC B	Escherichia coli (W)	Rural NPS	Mercer/Grundy	10280103	1
264	2006	1189.00	L. Niangua R.	P	43.80	43.80	Miles	AQL	Oxygen, Dissolved (W)	Source Unknown	Dallas/Camden	10290110	1
265	2006	0606.00	Locust Cr.	P	91.70	91.70	Miles	SCR	Escherichia coli (W)	Rural NPS	Putnam/Sullivan	10280103	1, 5
266	2006	0606.00	Locust Cr.	P	91.70	91.70	Miles	WBC B	Escherichia coli (W)	Rural NPS	Putnam/Sullivan	10280103	1, 5
267	2012	2763.00	Logan Cr.	P	36.00	36.00	Miles	AQL	Lead (S)	Sweetwater Lead Mine/Mill	Reynolds	11010007	1
268	2006	0696.00	Long Branch Cr.	C	14.80	14.80	Miles	AQL	Oxygen, Dissolved (W)	Atlanta WWTP	Macon	10280203	1
269	2002	7097.00	Longview Lake	L2	953.00	953.00	Acres	HHP	Mercury in Fish Tissue (T)	Atmospheric Deposition - Toxics	Jackson	10300101	1
270	2008	3652.00	L. Osage R.	C	23.60	23.60	Miles	WBC B	Escherichia coli (W)	Rural NPS	Vernon	10290103	1
271	2006	3278.00	Lost Cr.	P	8.50	8.50	Miles	WBC A	Escherichia coli (W)	Rural NPS	Newton	11070206	1
272	2014	2854.00	L. St. Francis R.	P	32.40	32.40	Miles	AQL	Lead (S)	Catherine Lead Mine, pos. Mine La Motte	Madison	08020202	1, 5
273	2006	2814.00	Main Ditch	C	13.00	13.00	Miles	AQL	pH (W)	Poplar Bluff WWTP	Butler	11010007	1
274	2006	2814.00	Main Ditch	C	13.00	13.00	Miles	AQL	Temperature, water (W)	Channelization	Butler	11010007	1
275	2012	1709.00	Maline Cr.	C	0.60	0.60	Miles	WBC B	Escherichia coli (W)	Urban Runoff/Storm Sewers	St. Louis/St. Louis City	07140101	1
276	2012	3839.00	Maline Cr.	C	0.50	0.50	Miles	AQL	Chloride (W)	Urban Runoff/Storm Sewers	St. Louis City	07140101	1
277	2016	3839.00	Maline Cr.	C	0.50	0.50	Miles	SCR	Escherichia coli (W)	Urban Runoff/Storm Sewers	St. Louis City	07140101	1
278	2016	7398.00	Maple Leaf Lake	L3	127.00	127.00	Acres	HHP	Mercury in Fish Tissue (T)	Atmospheric Deposition - Toxics	Lafayette	10300104	1
279	2002	7033.00	Mark Twain Lake	L2	18132.00	18132.00	Acres	HHP	Mercury in Fish Tissue (T)	Atmospheric Deposition - Toxics	Ralls	07110005	1, 5
280	2018	4109.00	Martigney Creek	C	1.60	1.60	Miles	AQL	Chloride (W)	Urban Runoff/Storm Sewers	St. Louis	07140101	1
281	2018	4109.00	Martigney Creek	C	1.60	1.60	Miles	SCR	Escherichia coli (W)	Urban Runoff/Storm Sewers	St. Louis	07140101	1
282	2018	4109.00	Martigney Creek	C	1.60	1.60	Miles	WBC B	Escherichia coli (W)	Urban Runoff/Storm Sewers	St. Louis	07140101	1
283	2014	3596.00	Mattese Cr.	P	1.10	1.10	Miles	AQL	Chloride (W)	Urban Runoff/Storm Sewers	St. Louis	07140102	1
284	2014	3596.00	Mattese Cr.	P	1.10	1.10	Miles	WBC B	Escherichia coli (W)	Urban Runoff/Storm Sewers	St. Louis	07140102	1
285	2016	1786.00	McClanahan Cr.	C	2.50	2.50	Miles	SCR	Escherichia coli (W)	Source Unknown	Perry	07140105	1
286	2016	1786.00	McClanahan Cr.	C	2.50	2.50	Miles	WBC B	Escherichia coli (W)	Source Unknown	Perry	07140105	1



Missouri Department of Natural Resources
2018 Section 303(d) Listed Waters

Public Notice Period -- July 3, 2017 through October 13, 2017


Row #	Year	WBID	Waterbody	Class	Imp. Size	WB Size	Units	IU	Pollutant	Source	County Up/Down	WBD 8	Comment
287	2016	0214.00	McCoy Cr.	C	4.50	4.50	Miles	AQL	Oxygen, Dissolved (W)	Source Unknown	St. Charles	07110008	1
288	2006	0619.00	Medicine Cr.	P	43.80	43.80	Miles	WBC B	Escherichia coli (W)	Rural NPS	Putnam/Grundy	10280103	1
289	2008	2183.00	Meramec R.	P	22.80	22.80	Miles	AQL	Lead (S)	Old Lead belt tailings	St. Louis	07140102	1, 5
290	2016	2183.00	Meramec R.	P	22.80	22.80	Miles	WBC A	Escherichia coli (W)	Source Unknown	St. Louis	07140102	1, 5
291	2010	0123.00	M. Fk. Salt R.	C	25.40	25.40	Miles	AQL	Oxygen, Dissolved (W)	Macon WWTP	Macon	07110006	1
292	2008	1299.00	Miami Cr.	P	19.60	19.60	Miles	AQL	Oxygen, Dissolved (W)	Source Unknown	Bates	10290102	1
293	2006	0468.00	Middle Fk. Grand R.	P	27.50	27.50	Miles	WBC A	Escherichia coli (W)	Rural NPS	Worth/Gentry	10280101	1
294	2008	3263.00	Middle Indian Cr.	P	2.20	2.20	Miles	WBC B	Escherichia coli (W)	Rural NPS	Newton	11070208	1
295	2010	3262.00	Middle Indian Cr.	C	3.50	3.50	Miles	AQL	Aquatic Macroinvertebrate Bioassessments/ Unknown (W)	Source Unknown	Newton	11070208	1, 8
296	2010	3263.00	Middle Indian Cr.	P	2.20	2.20	Miles	AQL	Aquatic Macroinvertebrate Bioassessments/ Unknown (W)	Source Unknown	Newton	11070208	1, 8
297	2016	4066.00	Mill Creek	C	3.40	3.40	Miles	AQL	Oxygen, Dissolved (W)	Urban Runoff/Storm Sewers	Jackson	10300101	1
298	2016	4066.00	Mill Creek	C	3.40	3.40	Miles	SCR	Escherichia coli (W)	Urban Runoff/Storm Sewers	Jackson	10300101	1
299	2016	4066.00	Mill Creek	C	3.40	3.40	Miles	WBC B	Escherichia coli (W)	Urban Runoff/Storm Sewers	Jackson	10300101	1
300	2014	1707.03	Mississippi R.	P	44.60	44.60	Miles	WBC B	Escherichia coli (W)	Municipal Point Source Discharges, Nonpoint Source	St. Louis/Ste. Genevieve	07140101	1, 5
301	2008	1604.00	Missouri R.	P	104.50	104.50	Miles	WBC B	Escherichia coli (W)	Municipal Point Source Discharges, Nonpoint Source	St. Charles/St. Louis	10300200	1, 5
302	2010	0226.00	Missouri R.	P	184.50	184.50	Miles	WBC B	Escherichia coli (W)	Municipal Point Source Discharges, Nonpoint Source	Atchison/Jackson	10240011	1, 5
303	2012	0356.00	Missouri R.	P	129.00	129.00	Miles	SCR	Escherichia coli (W)	Municipal Point Source Discharges, Nonpoint Source	Jackson/Chariton	10300101	1, 5
304	2012	0356.00	Missouri R.	P	129.00	129.00	Miles	WBC B	Escherichia coli (W)	Municipal Point Source Discharges, Nonpoint Source	Jackson/Chariton	10300101	1, 5
305	2014	7031.00	Monroe City Lake	L1	94.00	94.00	Acres	HHP	Mercury in Fish Tissue (T)	Atmospheric Deposition - Toxics	Ralls	07110007	1, 5
306	2016	7301.00	Monsanto Lake	L3	18.00	18.00	Acres	AQL	Nitrogen, Total (W)	Source Unknown	St. Francois	07140104	1, 4, 6
307	2018	7301.00	Monsanto Lake	L3	18.00	18.00	Acres	AQL	Chlorophyll-a (W)	Source Unknown	St. Francois	07140104	1, 4, 6
308	2018	7301.00	Monsanto Lake	L3	18.00	18.00	Acres	AQL	Phosphorus, Total (W)	Source Unknown	St. Francois	07140104	1, 4, 6
309	2010	7402.00	Mozingo Lake	L1	898.00	898.00	Acres	HHP	Mercury in Fish Tissue (T)	Atmospheric Deposition - Toxics	Nodaway	10240013	1, 5
310	2018	0853.00	Muddy Cr.	P	62.20	62.20	Miles	WBC B	Escherichia coli (W)	Rural NPS	Pettis	10300103	1
311	2016	0158.00	N. Fk. Cuivre R.	P	25.10	25.10	Miles	WBC A	Escherichia coli (W)	Rural NPS	Pike/Lincoln	07110008	1
312	2018	0110.00	N. Fk. Salt R.	P	84.90	84.90	Miles	HHP	Mercury in Fish Tissue (T)	Atmospheric Deposition - Toxics	Shelby/Monroe	07110005	1, 5
313	2006	3188.00	N. Fk. Spring R.	C	55.90	55.90	Miles	AQL	Oxygen, Dissolved (W)	Source Unknown	Dade/Jasper	11070207	1



Missouri Department of Natural Resources
2018 Section 303(d) Listed Waters

Public Notice Period -- July 3, 2017 through October 13, 2017


Row #	Year	WBID	Waterbody	Class	Imp. Size	WB Size	Units	IU	Pollutant	Source	County Up/Down	WBD 8	Comment
314	2008	3186.00	N. Fk. Spring R.	P	17.40	17.40	Miles	WBC B	Escherichia coli (W)	Rural NPS	Jasper	11070207	1
315	2008	3188.00	N. Fk. Spring R.	C	55.90	55.90	Miles	WBC B	Escherichia coli (W)	Rural NPS	Dade/Jasper	11070207	1
316	2006	1170.00	Niangua R.	P	56.00	56.00	Miles	WBC A	Escherichia coli (W)	Rural NPS	Webster/Dallas	10290110	1
317	2008	3260.00	N. Indian Cr.	P	5.20	5.20	Miles	WBC B	Escherichia coli (W)	Rural NPS	Newton	11070208	1
318	2012	3260.00	N. Indian Cr.	P	5.20	5.20	Miles	AQL	Aquatic Macroinvertebrate Bioassessments/ Unknown (W)	Source Unknown	Newton	11070208	1, 8
319	2014	0227.00	Nishnabotna R.	P	10.20	10.20	Miles	WBC B	Escherichia coli (W)	Rural NPS	Atchison	10240004	1, 5
320	2018	0227.00	Nishnabotna R.	P	10.20	10.20	Miles	SCR	Escherichia coli (W)	Rural NPS	Atchison	10240004	1, 5
321	2002	7316.00	Noblett Lake	L3	26.00	26.00	Acres	HHP	Mercury in Fish Tissue (T)	Atmospheric Deposition - Toxics	Douglas	11010006	1
322	2014	7316.00	Noblett Lake	L3	26.00	26.00	Acres	AQL	Chlorophyll-a (W)	Nonpoint Source	Douglas	11010006	1, 4
323	2014	7316.00	Noblett Lake	L3	26.00	26.00	Acres	AQL	Phosphorus, Total (W)	Nonpoint Source	Douglas	11010006	1, 4
324	2006	0550.00	No Cr.	P	28.70	28.70	Miles	WBC B	Escherichia coli (W)	Rural NPS	Grundy/Livingston	10280102	1
325	2010	0550.00	No Cr.	P	28.70	28.70	Miles	AQL	Oxygen, Dissolved (W)	Source Unknown	Grundy/Livingston	10280102	1
326	2018	0550.00	No Cr.	P	28.70	28.70	Miles	SCR	Escherichia coli (W)	Source Unknown	Grundy/Livingston	10280102	1
327	2010	0279.00	Nodaway R.	P	59.30	59.30	Miles	WBC B	Escherichia coli (W)	Rural NPS	Nodaway/Andrew	10240010	1
328	2016	7317.00	Norfork Lake	L2	1000.00	1000.00	Acres	HHP	Mercury in Fish Tissue (T)	Atmospheric Deposition - Toxics	Ozark	11010006	1
329	2010	7109.00	North Bethany City Reservoir	L3	78.00	78.00	Acres	HHP	Mercury in Fish Tissue (T)	Atmospheric Deposition - Toxics	Harrison	10280101	1
330	2014	3811.00	North Branch Wilsons Cr.	P	3.80	3.80	Miles	AQL	Zinc (S)	Urban NPS	Greene	11010002	1
331	2016	1794.00	Omete Cr.	C	1.20	1.20	Miles	SCR	Escherichia coli (W)	Source Unknown	Perry	07140105	1
332	2016	1794.00	Omete Cr.	C	1.20	1.20	Miles	WBC B	Escherichia coli (W)	Source Unknown	Perry	07140105	1
333	2018	3190.00	Opossum Cr.	C	6.40	6.40	Miles	WBC B	Escherichia coli (W)	Rural NPS	Jasper	11070207	1
334	2010	1293.00	Osage R.	P	50.70	50.70	Miles	AQL	Oxygen, Dissolved (W)	Source Unknown	Vernon/St. Clair	10290105	1
335	2016	1293.00	Osage R.	P	50.70	50.70	Miles	WBC A	Escherichia coli (W)	Source Unknown	Vernon/St. Clair	10290105	1
336	2006	1373.00	Panther Cr.	C	9.70	9.70	Miles	AQL	Oxygen, Dissolved (W)	Source Unknown	Polk/St. Clair	10290106	1
337	2006	2373.00	Pearson Cr.	P	8.00	8.00	Miles	WBC A	Escherichia coli (W)	Rural NPS	Greene	11010002	1
338	2008	2373.00	Pearson Cr.	P	8.00	8.00	Miles	AQL	Aquatic Macroinvertebrate Bioassessments/ Unknown (W)	Source Unknown	Greene	11010002	1, 8
339	2016	0099.00	Peno Cr.	C	14.40	14.40	Miles	AQL	Oxygen, Dissolved (W)	Northeast Correctional Center WWTP	Pike	07110007	1
340	2016	7273.00	Perry County Community Lake	L3	89.00	89.00	Acres	HHP	Mercury in Fish Tissue (T)	Atmospheric Deposition - Toxics	Perry	07140105	1
341	2008	7628.00	Perry Phillips Lake	UL	32.00	32.00	Acres	GEN	Mercury in Fish Tissue (T)	Atmospheric Deposition - Toxics	Boone	10300102	1, 7
342	2002	0218.00	Peruque Cr.	C	10.90	10.90	Miles	AQL	Fishes Bioassessments/ Unknown (W)	Nonpoint Source	Warren/St. Charles	07110009	1, 8
343	2012	0215.00	Peruque Cr.	P1	9.60	9.60	Miles	AQL	Oxygen, Dissolved (W)	Source Unknown	St. Charles	07110009	1
344	2016	0218.00	Peruque Cr.	C	10.90	10.90	Miles	AQL	Oxygen, Dissolved (W)	Source Unknown	Warren/St. Charles	07110009	1
345	2018	0785.00	Petite Saline Cr.	P	21.00	21.00	Miles	AQL	Oxygen, Dissolved (W)	Source Unknown	Cooper/Moniteau	10300102	1



Missouri Department of Natural Resources
2018 Section 303(d) Listed Waters

Public Notice Period -- July 3, 2017 through October 13, 2017


Row #	Year	WBID	Waterbody	Class	Imp. Size	WB Size	Units	IU	Pollutant	Source	County Up/Down	WBD 8	Comment
346	2010	2815.00	Pike Cr.	C	6.00	6.00	Miles	AQL	Oxygen, Dissolved (W)	Source Unknown	Butler	11010007	1
347	2010	0312.00	Platte R.	P	142.40	142.40	Miles	WBC B	Escherichia coli (W)	Rural NPS	Worth/Platte	10240012	1, 5
348	2012	1327.00	Pleasant Run Cr.	C	7.60	7.60	Miles	AQL	Oxygen, Dissolved (W)	Source Unknown	Vernon	10290104	1
349	2006	3120.00	Pole Cat Slough	P	12.60	12.60	Miles	AQL	Oxygen, Dissolved (W)	Source Unknown	Dunklin	08020204	1
350	2014	3120.00	Pole Cat Slough	P	12.60	12.60	Miles	AQL	Temperature, water (W)	Source Unknown	Dunklin	08020204	1
351	2014	1440.00	Pomme de Terre R.	P	69.10	69.10	Miles	WBC A	Escherichia coli (W)	Rural NPS	Webster/Polk	10290107	1
352	2006	2038.00	Red Oak Cr.	C	10.00	10.00	Miles	AQL	Oxygen, Dissolved (W)	Owensville WWTP	Gasconade	07140103	1
353	2018	0743.00	Renfro Cr.	C	1.50	1.50	Miles	AQL	Oxygen, Dissolved (W)	Abandoned Mine Lands and Rural NPS	Callaway/Boone	10300102	1
354	2016	7204.00	Rinquelin Trail Community Lake	L3	27.00	27.00	Acres	HHP	Mercury in Fish Tissue (T)	Atmospheric Deposition - Toxics	Maries	10290111	1
355	2006	1710.00	River des Peres	P	2.60	2.60	Miles	AQL	Chloride (W)	Urban Runoff/Storm Sewers	St. Louis City	07140101	1
356	2006	3972.00	River des Peres	C	13.60	13.60	Miles	AQL	Chloride (W)	Urban Runoff/Storm Sewers	St. Louis	07140101	1
357	2010	1710.00	River des Peres	P	2.60	2.60	Miles	AQL	Oxygen, Dissolved (W)	Urban Runoff/Storm Sewers	St. Louis City	07140101	1
358	2012	1710.00	River des Peres	P	2.60	2.60	Miles	SCR	Escherichia coli (W)	Urban Runoff/Storm Sewers	St. Louis City	07140101	1
359	2016	3972.00	River des Peres	C	13.60	13.60	Miles	SCR	Escherichia coli (W)	Urban Runoff/Storm Sewers	St. Louis	07140101	1
360	2016	3972.00	River des Peres	C	13.60	13.60	Miles	WBC B	Escherichia coli (W)	Urban Runoff/Storm Sewers	St. Louis	07140101	1
361	2018	4111.00	River des Peres tributary	C	1.80	1.80	Miles	AQL	Chloride (W)	Urban Runoff/Storm Sewers	St. Louis	07140101	1
362	2018	4111.00	River des Peres tributary	C	1.80	1.80	Miles	SCR	Escherichia coli (W)	Urban Runoff/Storm Sewers	St. Louis	07140101	1
363	2018	4111.00	River des Peres tributary	C	1.80	1.80	Miles	WBC B	Escherichia coli (W)	Urban Runoff/Storm Sewers	St. Louis	07140101	1
364	2018	4106.00	Rock Creek	C	6.20	6.20	Miles	SCR	Escherichia coli (W)	Urban Runoff/Storm Sewers	Jackson/Clay	10300101	1
365	2018	4106.00	Rock Creek	C	6.20	6.20	Miles	WBC B	Escherichia coli (W)	Urban Runoff/Storm Sewers	Jackson/Clay	10300101	1
366	2018	3577.00	Sadler Br.	C	0.80	0.80	Miles	AQL	Oxygen, Dissolved (W)	Source Unknown	Polk	10290106	1
367	2010	0594.00	Salt Cr.	C	14.90	14.90	Miles	AQL	Oxygen, Dissolved (W)	Source Unknown	Chariton	10280103	1
368	2014	0893.00	Salt Fk.	P	26.70	26.70	Miles	AQL	Oxygen, Dissolved (W)	Source Unknown	Saline	10300104	1
369	2012	2113.00	Salt Pine Cr.	C	1.20	1.20	Miles	AQL	Lead (S)	Barite tailings pond	Washington	07140104	1
370	2012	2113.00	Salt Pine Cr.	C	1.20	1.20	Miles	AQL	Zinc (S)	Barite tailings pond	Washington	07140104	1
371	2008	0091.00	Salt R.	P	29.00	29.00	Miles	AQL	Oxygen, Dissolved (W)	Mark Twain Lake re-regulation dam	Ralls/Pike	07110007	1, 5
372	2012	0103.00	Salt R.	P1	9.30	9.30	Miles	HHP	Mercury in Fish Tissue (T)	Atmospheric Deposition - Toxics	Ralls	07110007	1, 5
373	2014	0103.00	Salt R.	P1	9.30	9.30	Miles	AQL	Oxygen, Dissolved (W)	Cannon Dam	Ralls	07110007	1, 5



Missouri Department of Natural Resources
2018 Section 303(d) Listed Waters

Public Notice Period -- July 3, 2017 through October 13, 2017


Row #	Year	WBID	Waterbody	Class	Imp. Size	WB Size	Units	IU	Pollutant	Source	County Up/Down	WBD 8	Comment
374	2006	0655.00	S. Blackbird Cr.	C	13.00	13.00	Miles	AQL	Ammonia, Total (W)	Source Unknown	Putnam	10280201	1
375	2006	0142.00	S. Fk. Salt R.	C	40.10	40.10	Miles	AQL	Oxygen, Dissolved (W)	Mexico WWTP, Rural Nonpoint Source	Callaway/Audrain	07110006	1
376	2006	1249.00	S. Grand R.	P	66.80	66.80	Miles	WBC B	Escherichia coli (W)	Rural NPS	Cass/Henry	10290108	1
377	2014	3222.00	Shoal Cr.	P	50.50	50.50	Miles	AQL	Zinc (S)	Mill Tailings	Newton	11070207	1, 5
378	2018	3244.00	Silver Cr.	P	1.90	1.90	Miles	AQL	Zinc (S)	Mill Tailings	Newton	11070207	1
379	2008	3259.00	S. Indian Cr.	P	8.70	8.70	Miles	WBC B	Escherichia coli (W)	Rural NPS	McDonald/Newton	11070208	1
380	2012	3259.00	S. Indian Cr.	P	8.70	8.70	Miles	AQL	Aquatic Macroinvertebrate Bioassessments/ Unknown (W)	Source Unknown	McDonald/Newton	11070208	1, 8
381	2014	3754.00	Slater Br.	C	3.70	3.70	Miles	WBC B	Escherichia coli (W)	Nonpoint Source	Jasper	11070207	1
382	2006	0399.00	Sni-a-bar Cr.	P	36.60	36.60	Miles	AQL	Oxygen, Dissolved (W)	Source Unknown	Jackson/Lafayette	10300101	1
383	2012	0224.00	Spencer Cr.	C	1.50	1.50	Miles	AQL	Chloride (W)	Road/Bridge Runoff, Non-construction	St. Charles	07110009	1
384	2016	5007.00	Spring Branch	C	3.10	3.10	Miles	WBC B	Escherichia coli (W)	Source Unknown	St. Louis	07140102	1
385	2018	5004.00	Spring Branch	C	6.70	6.70	Miles	SCR	Escherichia coli (W)	Urban Runoff/Storm Sewers	Jackson	10300101	1
386	2018	5004.00	Spring Branch	C	6.70	6.70	Miles	WBC B	Escherichia coli (W)	Urban Runoff/Storm Sewers	Jackson	10300101	1
387	2006	3160.00	Spring R.	P	61.70	61.70	Miles	WBC A	Escherichia coli (W)	Rural NPS	Lawrence/Jasper	11070207	1
388	2010	3164.00	Spring R.	P	8.80	8.80	Miles	WBC A	Escherichia coli (W)	Rural NPS	Lawrence	11070207	1
389	2010	3165.00	Spring R.	P	11.90	11.90	Miles	WBC A	Escherichia coli (W)	Rural NPS	Lawrence	11070207	1
390	2018	4112.00	Spring River tributary	C	4.00	4.00	Miles	WBC B	Escherichia coli (W)	Nonpoint Source	Jasper	11070207	1
391	2018	2677.00	Spring Valley Cr.	P	10.80	10.80	Miles	AQL	Oxygen, Dissolved (W)	Source Unknown	Shannon	11010008	1
392	2006	3135.00	Stevenson Bayou	C	6.40	6.40	Miles	AQL	Oxygen, Dissolved (W)	Source Unknown	Mississippi	08020201	1
393	2012	2835.00	St. Francis R.	P	93.10	93.10	Miles	CLF	Temperature, water (W)	Source Unknown	St. Francois	08020202	1
394	2006	3138.00	St. Johns Ditch	P	15.30	15.30	Miles	HHP	Mercury in Fish Tissue (T)	Atmospheric Deposition - Toxics	New Madrid	08020201	1
395	2006	0959.00	Straight Fk.	C	6.00	6.00	Miles	AQL	Oxygen, Dissolved (W)	Versailles WWTP	Morgan	10300102	1
396	2018	0959.00	Straight Fk.	C	6.00	6.00	Miles	WBC B	Escherichia coli (W)	Versailles WWTF	Morgan	10300102	1
397	2006	2751.00	Strother Cr.	P	6.00	6.00	Miles	AQL	Zinc (S)	Buick Lead Mine/Mill	Iron/Reynolds	11010007	1
398	2006	3965.00	Strother Cr.	US	0.90	0.90	Miles	GEN	Zinc (S)	Buick Lead Mine/Mill	Reynolds/Iron	11010007	1, 7
399	2008	2751.00	Strother Cr.	P	6.00	6.00	Miles	AQL	Lead (S)	Buick Lead Mine/Mill	Iron/Reynolds	11010007	1
400	2008	2751.00	Strother Cr.	P	6.00	6.00	Miles	AQL	Nickel (S)	Buick Lead Mine/Mill	Iron/Reynolds	11010007	1
401	2008	3965.00	Strother Cr.	US	0.90	0.90	Miles	GEN	Arsenic (S)	Buick Lead Mine/Mill	Reynolds/Iron	11010007	1, 7
402	2008	3965.00	Strother Cr.	US	0.90	0.90	Miles	GEN	Lead (S)	Buick Lead Mine/Mill	Reynolds/Iron	11010007	1, 7
403	2008	3965.00	Strother Cr.	US	0.90	0.90	Miles	GEN	Nickel (S)	Buick Lead Mine/Mill	Reynolds/Iron	11010007	1, 7
404	2010	2751.00	Strother Cr.	P	6.00	6.00	Miles	AQL	Lead (W)	Buick Lead Mine/Mill	Iron/Reynolds	11010007	1
405	2010	2751.00	Strother Cr.	P	6.00	6.00	Miles	AQL	Zinc (W)	Buick Lead Mine/Mill	Iron/Reynolds	11010007	1
406	2012	3965.00	Strother Cr.	US	0.90	0.90	Miles	GEN	Zinc (W)	Buick Lead Mine/Mill	Reynolds/Iron	11010007	1, 7
407	2006	0686.00	Sugar Cr.	P	6.80	6.80	Miles	AQL	Oxygen, Dissolved (W)	Source Unknown	Randolph	10280203	1
408	2018	0686.00	Sugar Cr.	P	6.80	6.80	Miles	AQL	Sulfate + Chloride (W)	Source Unknown	Randolph	10280203	1



Missouri Department of Natural Resources
2018 Section 303(d) Listed Waters

Public Notice Period -- July 3, 2017 through October 13, 2017


Row #	Year	WBID	Waterbody	Class	Imp. Size	WB Size	Units	IU	Pollutant	Source	County Up/Down	WBD 8	Comment
409	2018	4108.00	Sugar Creek	C	1.80	1.80	Miles	SCR	Escherichia coli (W)	Urban Runoff/Storm Sewers	St. Louis	07140101	1
410	2018	4108.00	Sugar Creek	C	1.80	1.80	Miles	WBC B	Escherichia coli (W)	Urban Runoff/Storm Sewers	St. Louis	07140101	1
411	2018	4117.00	Sugar Creek	C	3.60	3.60	Miles	SCR	Escherichia coli (W)	Urban Runoff/Storm Sewers	St. Louis	07140102	1
412	2018	4117.00	Sugar Creek	C	3.60	3.60	Miles	WBC B	Escherichia coli (W)	Urban Runoff/Storm Sewers	St. Louis	07140102	1
413	2014	7166.00	Sugar Creek Lake	L1	308.00	308.00	Acres	HHP	Mercury in Fish Tissue (T)	Atmospheric Deposition - Toxics	Randolph	10280203	1, 5
414	2006	7399.00	Sunset Lake	L3	6.00	6.00	Acres	HHP	Mercury in Fish Tissue (T)	Atmospheric Deposition - Toxics	Cole	10300102	1
415	2002	7313.00	Table Rock Lake	L2	41747.00	41747.00	Acres	AQL	Chlorophyll-a (W)	Municipal Point Source Discharges, Nonpoint Source	Stone	11010001	1, 4
416	2002	7313.00	Table Rock Lake	L2	41747.00	41747.00	Acres	AQL	Nitrogen, Total (W)	Municipal Point Source Discharges, Nonpoint Source	Stone	11010001	1, 4
417	2002	7313.00	Table Rock Lake	L2	41747.00	41747.00	Acres	AQL	Nutrient/Eutrophication Biol. Indicators (W)	Municipal Point Source Discharges, Nonpoint Source	Stone	11010001	1, 4
418	2016	7352.00	Thirtyfour Corner Blue Hole	L3	9.00	9.00	Acres	HHP	Mercury in Fish Tissue (T)	Atmospheric Deposition - Toxics	Mississippi	08010100	1
419	2008	0549.00	Thompson R.	P	70.60	70.60	Miles	WBC B	Escherichia coli (W)	Rural NPS	Harrison	10280102	1, 5
420	2012	3243.00	Thurman Cr.	P	3.00	3.00	Miles	WBC B	Escherichia coli (W)	Rural NPS	Newton	11070207	1
421	2010	2114.00	Trib. Old Mines Cr.	C	1.50	1.50	Miles	AQL	Sedimentation/Siltation (S)	Barite tailings pond	Washington	07140104	1
422	2018	2114.00	Trib. Old Mines Cr.	C	1.50	1.50	Miles	AQL	Lead (S)	Barite tailings pond	Washington	07140104	1
423	2018	2114.00	Trib. Old Mines Cr.	C	1.50	1.50	Miles	AQL	Zinc (S)	Barite tailings pond	Washington	07140104	1
424	2010	1420.00	Trib. to Goose Cr.	C	3.00	3.00	Miles	WBC B	Escherichia coli (W)	Rural NPS	Lawrence	10290106	1
425	2006	3490.00	Trib. to L. Muddy Cr.	C	1.00	1.00	Miles	AQL	Chloride (W)	Tyson Foods	Pettis	10300103	1
426	2006	3360.00	Trib. to Red Oak Cr.	P	0.50	0.50	Miles	AQL	Oxygen, Dissolved (W)	Owensville WWTP	Gasconade	07140103	1
427	2006	3361.00	Trib. to Red Oak Cr.	C	1.90	1.90	Miles	AQL	Oxygen, Dissolved (W)	Owensville WWTP	Gasconade	07140103	1
428	2014	3981.00	Trib. to Shoal Cr.	US	1.56	1.56	Miles	GEN	Cadmium (W)	Tanyard Hollow Pits	Jasper/Newton	11070207	1, 7
429	2014	3981.00	Trib. to Shoal Cr.	US	1.56	1.56	Miles	GEN	Zinc (W)	Tanyard Hollow Pits	Jasper/Newton	11070207	1, 7
430	2014	3982.00	Trib. to Shoal Cr.	US	2.20	2.20	Miles	GEN	Zinc (W)	Maiden Lane Pits	Jasper/Newton	11070207	1, 7
431	2014	3983.00	Trib. to Turkey Cr.	US	2.90	2.90	Miles	GEN	Cadmium (S)	Abandoned Smelter Site	Jasper	11070207	1, 7
432	2014	3983.00	Trib. to Turkey Cr.	US	2.90	2.90	Miles	GEN	Lead (S)	Abandoned Smelter Site	Jasper	11070207	1, 7
433	2014	3983.00	Trib. to Turkey Cr.	US	2.90	2.90	Miles	GEN	Zinc (S)	Abandoned Smelter Site	Jasper	11070207	1, 7
434	2014	3983.00	Trib. to Turkey Cr.	US	2.90	2.90	Miles	GEN	Zinc (W)	Abandoned Smelter Site	Jasper	11070207	1, 7
435	2014	3984.00	Trib. to Turkey Cr.	US	2.20	2.20	Miles	GEN	Zinc (W)	Leadwood Hollow pits	Jasper	11070207	1, 7
436	2014	3985.00	Trib. to Turkey Cr.	US	1.60	1.60	Miles	GEN	Zinc (W)	Chitwood Hollow pits	Jasper	11070207	1, 7



Missouri Department of Natural Resources
2018 Section 303(d) Listed Waters

Public Notice Period -- July 3, 2017 through October 13, 2017

Row #	Year	WBID	Waterbody	Class	Imp. Size	WB Size	Units	IU	Pollutant	Source	County Up/Down	WBD 8	Comment
437	2016	3983.00	Trib. to Turkey Cr.	US	2.90	2.90	Miles	GEN	Cadmium (W)	Abandoned Smelter Site	Jasper	11070207	1, 7
438	2016	3984.00	Trib. to Turkey Cr.	US	2.20	2.20	Miles	GEN	Cadmium (W)	Mill Tailings	Jasper	11070207	1, 7
439	2006	0956.00	Trib. to Willow Fk.	C	0.50	0.50	Miles	AQL	Oxygen, Dissolved (W)	Source Unknown	Moniteau	10300102	1
440	2006	3589.00	Trib. to Wolf Cr.	C	1.50	1.50	Miles	AQL	Oxygen, Dissolved (W)	Source Unknown	St. Francois	08020202	2
441	2006	0074.00	Troublesome Cr.	C	41.30	41.30	Miles	AQL	Oxygen, Dissolved (W)	Source Unknown	Knox	07110003	1
442	2012	0074.00	Troublesome Cr.	C	41.30	41.30	Miles	AQL	Sedimentation/Siltation (S)	Habitat Mod. - other than Hydromod.	Knox/Marion	07110003	1
443	2012	3175.00	Truitt Cr.	C	6.40	6.40	Miles	SCR	Escherichia coli (W)	Rural NPS	Lawrence	11070207	1
444	2016	3174.00	Truitt Cr.	P	1.50	1.50	Miles	WBC B	Escherichia coli (W)	Rural NPS	Lawrence	11070207	1
445	2006	3216.00	Turkey Cr.	P	7.70	7.70	Miles	AQL	Cadmium (S)	Tri-State Mining District	Jasper	11070207	1
446	2006	3216.00	Turkey Cr.	P	7.70	7.70	Miles	AQL	Cadmium (W)	Tri-State Mining District	Jasper	11070207	1
447	2006	3216.00	Turkey Cr.	P	7.70	7.70	Miles	AQL	Zinc (S)	Tri-State Mining District	Jasper	11070207	1
448	2006	3216.00	Turkey Cr.	P	7.70	7.70	Miles	WBC B	Escherichia coli (W)	Nonpoint Source	Jasper	11070207	1
449	2006	3217.00	Turkey Cr.	P	6.10	6.10	Miles	AQL	Cadmium (S)	Tri-State Mining District	Jasper	11070207	1
450	2006	3217.00	Turkey Cr.	P	6.10	6.10	Miles	AQL	Lead (S)	Tri-State Mining District	Jasper	11070207	1
451	2006	3217.00	Turkey Cr.	P	6.10	6.10	Miles	AQL	Zinc (S)	Tri-State Mining District	Jasper	11070207	1
452	2006	3217.00	Turkey Cr.	P	6.10	6.10	Miles	WBC A	Escherichia coli (W)	Urban Runoff/Storm Sewers	Jasper	11070207	1
453	2006	3282.00	Turkey Cr.	P	2.40	2.40	Miles	AQL	Cadmium (W)	Bonne Terre chat pile	St. Francois	07140104	1
454	2006	3282.00	Turkey Cr.	P	2.40	2.40	Miles	AQL	Lead (W)	Bonne Terre chat pile	St. Francois	07140104	1
455	2006	3282.00	Turkey Cr.	P	2.40	2.40	Miles	AQL	Zinc (W)	Bonne Terre chat pile	St. Francois	07140104	1
456	2008	3216.00	Turkey Cr.	P	7.70	7.70	Miles	AQL	Lead (S)	Tri-State Mining District	Jasper	11070207	1
457	2012	0751.00	Turkey Cr.	C	6.30	6.30	Miles	WBC A	Escherichia coli (W)	Source Unknown	Boone	10300102	1
458	2016	3282.00	Turkey Cr.	P	2.40	2.40	Miles	AQL	Cadmium (S)	Bonne Terre chat pile	St. Francois	07140104	1
459	2016	3282.00	Turkey Cr.	P	2.40	2.40	Miles	AQL	Copper (S)	Bonne Terre chat pile	St. Francois	07140104	1
460	2016	3282.00	Turkey Cr.	P	2.40	2.40	Miles	AQL	Lead (S)	Bonne Terre chat pile	St. Francois	07140104	1
461	2016	3282.00	Turkey Cr.	P	2.40	2.40	Miles	AQL	Nickel (S)	Bonne Terre chat pile	St. Francois	07140104	1
462	2016	3282.00	Turkey Cr.	P	2.40	2.40	Miles	AQL	Zinc (S)	Bonne Terre chat pile	St. Francois	07140104	1
463	2018	2985.00	Turkey Cr.	C	3.10	3.10	Miles	AQL	Ammonia, Total (W)	Puxico WWTF	Stoddard	08020203	1
464	2018	2985.00	Turkey Cr.	C	3.10	3.10	Miles	AQL	Oxygen, Dissolved (W)	Puxico WWTF	Stoddard	08020203	1
465	2010	1414.00	Turnback Cr.	P	19.90	19.90	Miles	WBC A	Escherichia coli (W)	Rural NPS	Lawrence/Dade	10290106	1
466	2016	4079.00	Twomile Creek	C	5.60	5.60	Miles	WBC B	Escherichia coli (W)	Urban Runoff/Storm Sewers	St. Louis	07140101	1
467	2016	7099.00	Unity Village Lake #2	L1	26.00	26.00	Acres	HHP	Mercury in Fish Tissue (T)	Atmospheric Deposition - Toxics	Jackson	10300101	1, 5



Missouri Department of Natural Resources
2018 Section 303(d) Listed Waters

Public Notice Period -- July 3, 2017 through October 13, 2017

Row #	Year	WBID	Waterbody	Class	Imp. Size	WB Size	Units	IU	Pollutant	Source	County Up/Down	WBD 8	Comment
468	2006	1708.00	Watkins Cr.	C	1.40	1.40	Miles	AQL	Chloride (W)	Urban Runoff/Storm Sewers	St. Louis/St. Louis City	07140101	1
469	2016	4097.00	Watkins Creek tributary	C	1.20	1.20	Miles	SCR	Escherichia coli (W)	Urban Runoff/Storm Sewers	St. Louis	07140101	1
470	2016	4097.00	Watkins Creek tributary	C	1.20	1.20	Miles	WBC B	Escherichia coli (W)	Urban Runoff/Storm Sewers	St. Louis	07140101	1
471	2016	4098.00	Watkins Creek tributary	C	1.20	1.20	Miles	SCR	Escherichia coli (W)	Urban Runoff/Storm Sewers	St. Louis	07140101	1
472	2016	4098.00	Watkins Creek tributary	C	1.20	1.20	Miles	WBC B	Escherichia coli (W)	Urban Runoff/Storm Sewers	St. Louis	07140101	1
473	2010	7071.00	Weatherby Lake	L3	185.00	185.00	Acres	AQL	Nitrogen, Total (W)	Urban Runoff/Storm Sewers	Platte	10240011	1, 4
474	2012	7071.00	Weatherby Lake	L3	185.00	185.00	Acres	AQL	Chlorophyll-a (W)	Urban Runoff/Storm Sewers	Platte	10240011	1, 4
475	2012	7071.00	Weatherby Lake	L3	185.00	185.00	Acres	HHP	Mercury in Fish Tissue (T)	Atmospheric Deposition - Toxics	Platte	10240011	1
476	2014	7071.00	Weatherby Lake	L3	185.00	185.00	Acres	AQL	Phosphorus, Total (W)	Urban Runoff/Storm Sewers	Platte	10240011	1, 4
477	2006	0560.00	Weldon R.	P	43.40	43.40	Miles	WBC B	Escherichia coli (W)	Rural NPS	Mercer/Grundy	10280102	1
478	2008	2755.00	W. Fk. Black R.	P	32.30	32.30	Miles	AQL	Lead (S)	West Fork Lead Mine/Mill	Reynolds	11010007	1
479	2008	2755.00	W. Fk. Black R.	P	32.30	32.30	Miles	AQL	Nickel (S)	West Fork Lead Mine/Mill	Reynolds	11010007	1
480	2006	1317.00	W. Fk. Dry Wood Cr.	C	8.10	8.10	Miles	AQL	Oxygen, Dissolved (W)	Source Unknown	Vernon	10290104	1
481	2008	1504.00	Whetstone Cr.	P	12.20	12.20	Miles	AQL	Oxygen, Dissolved (W)	Rural NPS	Wright	10290201	1
482	2010	3182.00	White Oak Cr.	C	18.00	18.00	Miles	WBC A	Escherichia coli (W)	Rural NPS	Lawrence/Jasper	11070207	1
483	2012	1700.00	Wildhorse Cr.	C	3.90	3.90	Miles	WBC B	Escherichia coli (W)	Rural, Residential Areas	St. Louis	10300200	1
484	2010	3171.00	Williams Cr.	P	1.00	1.00	Miles	WBC A	Escherichia coli (W)	Rural NPS	Lawrence	11070207	1
485	2010	3172.00	Williams Cr.	P	8.50	8.50	Miles	WBC A	Escherichia coli (W)	Rural NPS	Lawrence	11070207	1
486	2012	3594.00	Williams Cr.	P	1.00	1.00	Miles	WBC B	Escherichia coli (W)	Rural NPS	St. Louis	07140102	1
487	2016	3594.00	Williams Cr.	P	1.00	1.00	Miles	SCR	Escherichia coli (W)	Rural NPS	St. Louis	07140102	1
488	2010	3280.00	Willow Br.	P	2.20	2.20	Miles	WBC B	Escherichia coli (W)	Rural NPS	Newton	11070206	1
489	2014	3280.00	Willow Br.	P	2.20	2.20	Miles	AQL	Cadmium (S)	Mill Tailings	Newton	11070206	1
490	2014	3280.00	Willow Br.	P	2.20	2.20	Miles	AQL	Zinc (S)	Mill Tailings	Newton	11070206	1
491	2006	0955.00	Willow Fk.	C	6.80	6.80	Miles	AQL	Oxygen, Dissolved (W)	Tipton WWTP	Moniteau	10300102	1
492	2006	2375.00	Wilson Cr.	P	14.00	14.00	Miles	WBC B	Escherichia coli (W)	Nonpoint Source	Greene/Christian	11010002	1
493	2014	2375.00	Wilson Cr.	P	14.00	14.00	Miles	AQL	Polycyclic Aromatic Hydrocarbons-PAHs (S)	Nonpoint Source	Greene	11010002	1
494	2014	2429.00	Woods Fk.	C	5.50	5.50	Miles	AQL	Fishes Bioassessments/Unknown (W)	Source Unknown	Christian	11010003	1, 8



Missouri Department of Natural Resources
2018 Section 303(d) Listed Waters

Public Notice Period -- July 3, 2017 through October 13, 2017

Row #	Year	WBID	Waterbody	Class	Imp. Size	WB Size	Units	IU	Pollutant	Source	County Up/Down	WBD 8	Comment
-------	------	------	-----------	-------	-----------	---------	-------	----	-----------	--------	----------------	-------	---------

Key To List:

Bolded rows are new listings for the 2018 listing cycle

Row #: Row number that is not unique to any water, but is simply a count of the rows (listings)

Year: Year this waterbody/pollutant pair was added to the 303(d) List

WBID: Unique waterbody identification number. Clicking the link will bring up a WQA Public Search webpage with the available data for that WBID

Waterbody: Name of the waterbody.

Class: Waterbody Classification in Missouri State Water Quality Standards: P - Permanently Flowing Waters, C - Intermittently Flowing Waters, L1 - Drinking Water Reservoirs, L2 - Large Multi-purpose Lakes, L3 - Other Recreational Lakes, US - Unclassified Stream, UL - Unclassified Lake

Imp. Size: Size of the impaired portion of the waterbody segment

WB Size: Size of entire waterbody segment

IU: Impaired Use

AQL - Protection of Aquatic Life ; CLF - Cool-Water Fishery ; DWS - Drinking Water Supply ; GEN - General Criteria ; HHP - Human-Health Protection (Fish Consumption) ; SCR - Secondary Contact Recreation

WBC A - Whole Body Contact Recreation A (Designated Public Swimming Areas) ; WBC B - Whole Body Contact Recreation B (Those areas not considered WBC A)

Pollutant: The reason/cause the water is impaired

Media Indicators: (W) - The pollutant is in the water ; (S) - The pollutant is in the sediment ; (T) - The pollutant is in the tissue of an organism ; If no media indicator is shown the pollutant is in the water

Source: The source of the pollutant causing the impairment

County Up/Down: The county of the upstream end and downstream end of the segment that is impaired. Clicking the link will bring up a map viewer displaying the location of the impaired portion of the waterbody.

Comment:


- 1 - 2018 Assessment indicates impairment
- 2 - Assessment shows existing data is insufficient to show "good cause" for delisting
- 3 - Biological data does not support delisting
- 4 - Nutrient related impairment
- 5 - Water is a Public Drinking Water Supply
- 6 - Monsanto Lake is part of the group of lakes known as the St. Joe State Park Lakes
- 7 - General Use pertaining to Aquatic Life
- 8 - These waters are listed as either "Aquatic Macroinvertebrate Bioassessment/Unknown (W)" or "Fishes Bioassessment/Unknown (W)". These waters lack the necessary information to point to a discrete pollutant and do not show signs of habitat impairment. Since we currently cannot point to a specific pollutant as the cause, we are listing the observed effect as the reason the waters are impaired.
- 9 - Only Lac Capri of the Terre Du Lac Lakes is impaired

Missouri Department of Natural Resources, Water Protection Program, (573)751-1300, www.dnr.mo.gov

http://www.dnr.mo.gov/mocwis_public/wqa/waterbodySearch.do

<http://dnr.mo.gov/env/esp/wqm/biologicalassessments.htm>

06/28/2017



Missouri Department of Natural Resources

2018 Section 303(d) List Summary Tables

Public Notice Period -- July 3, 2017 through October 13, 2017

Number of Current Listings By Cycle	
Cycle First Listed Year	# of Listings
2002	25
2006	111
2008	42
2010	49
2012	63
2014	56
2016	80
2018	68
Total	494

Use Impairments for 2018 List		
Use	# of Impairments	%
AQL	240	48.58%
WBC B	90	18.22%
HHP	59	11.94%
WBC A	43	8.70%
SCR	36	7.29%
GEN	24	4.86%
CLF	1	0.20%
DWS	1	0.20%
Total:	494	100%

Pollutants on 2018 List		
Pollutant	# of Listings	%
Escherichia coli	169	34.21%
Oxygen, Dissolved	80	16.19%
Mercury in Fish Tissue	64	12.96%
Zinc	34	6.88%
Lead	28	5.67%
Chloride	22	4.45%
Cadmium	30	6.07%
Chlorophyll-a	12	2.43%
Aquatic Macroinvertebrate Bioassessments	10	2.02%
Nitrogen, Total	8	1.62%
Phosphorus, Total	8	1.62%
Ammonia, Total	4	0.81%
Nickel	4	0.81%
Fishes Bioassessments	3	0.61%
Polycyclic Aromatic Hydrocarbons-PAHs	3	0.61%
Sedimentation/Siltation	3	0.61%
Temperature, water	3	0.61%
Copper	2	0.40%
Nutrient/Eutrophication Biol. Indicators	2	0.40%
Total Dissolved Solids	2	0.40%
Arsenic	1	0.20%
Atrazine	1	0.20%
pH	1	0.20%
Total:	494	100%

Sources on 2018 List		
Sources	# of Listings	%
Nonpoint Source	118	22.96%
Source Unknown	96	18.68%
Atmospheric Deposition - Mercury	64	12.45%
Urban Runoff/Storm Sewers	86	16.73%
Point Source	55	10.70%
Mining Related	83	16.15%
Road/Bridge Runoff, Non-construction	3	0.58%
Subsurface, Hardrock, Mining	3	0.58%
Channelization	1	0.19%
Dam or Impoundment	1	0.19%
Habitat Mod. - other than Hydromod.	1	0.19%
Impacts, Flow Regulation/modification	1	0.19%
Municipal, Urbanized High Density Area	1	0.19%
Rural, Residential Areas	1	0.19%