NATIONAL OCEANIC ATMOSPHERIC ADMINISTRATION
Forward trajectories starting at 11 UTC 30 May 00
EDAS Meteorological Data

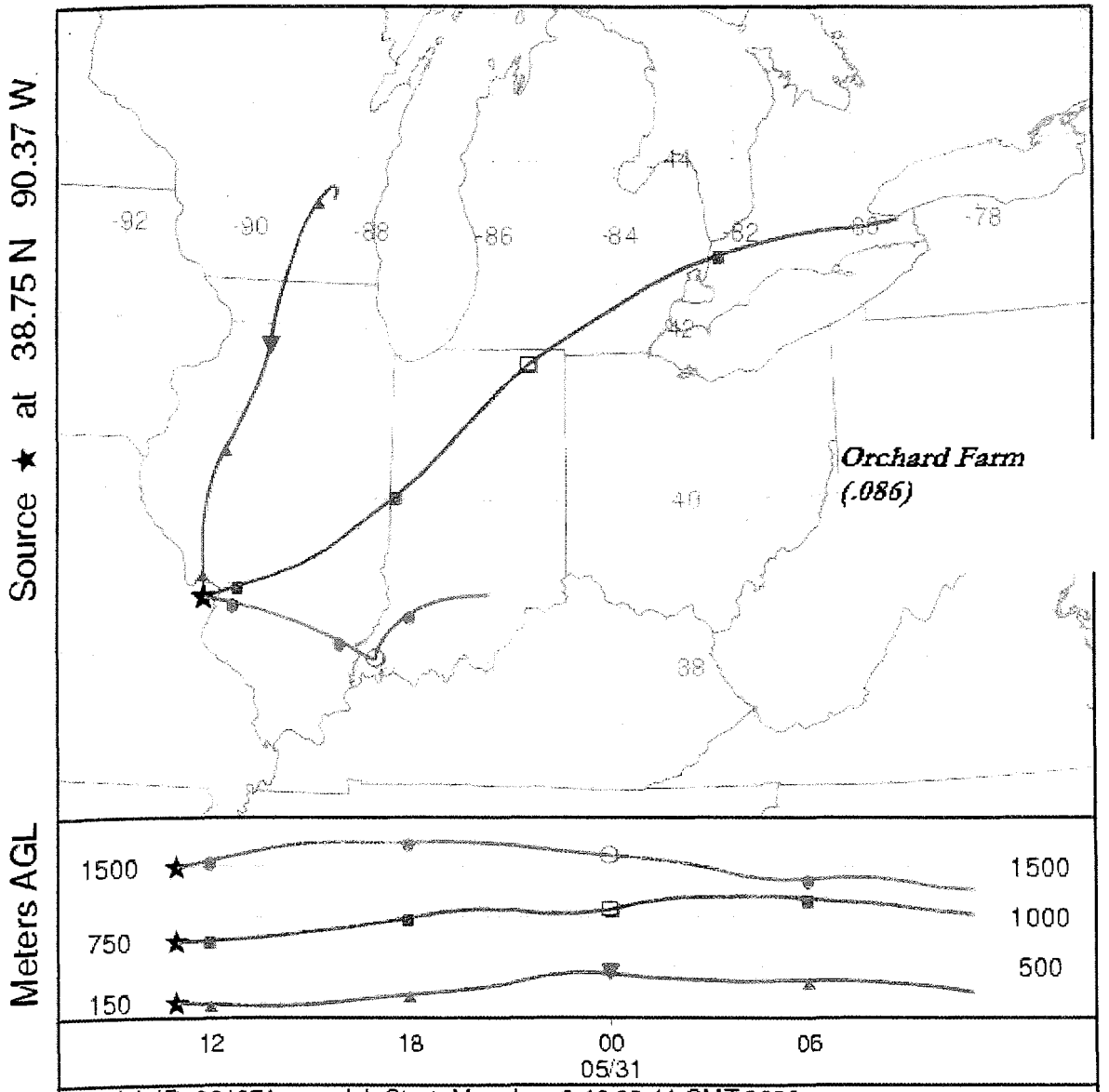

Job ID: 334971 Job Start: Mon Jan 6 19:09:11 GMT 2003
lat.: 38.75 lon.: -90.37 hgts: 150, 750, 1500 m AGL

Trajectory Direction: Forward Duration: 24 hrs
Vertical Motion Calculation Method: Model Vertical Velocity
Produced using NOAA ARL Website (www.arl.noaa.gov/ready/)

NATIONAL OCEANIC ATMOSPHERIC ADMINISTRATION
Forward trajectories starting at 11 UTC 31 May 00
EDAS Meteorological Data

Source ★ at 38.75 N 90.37 W

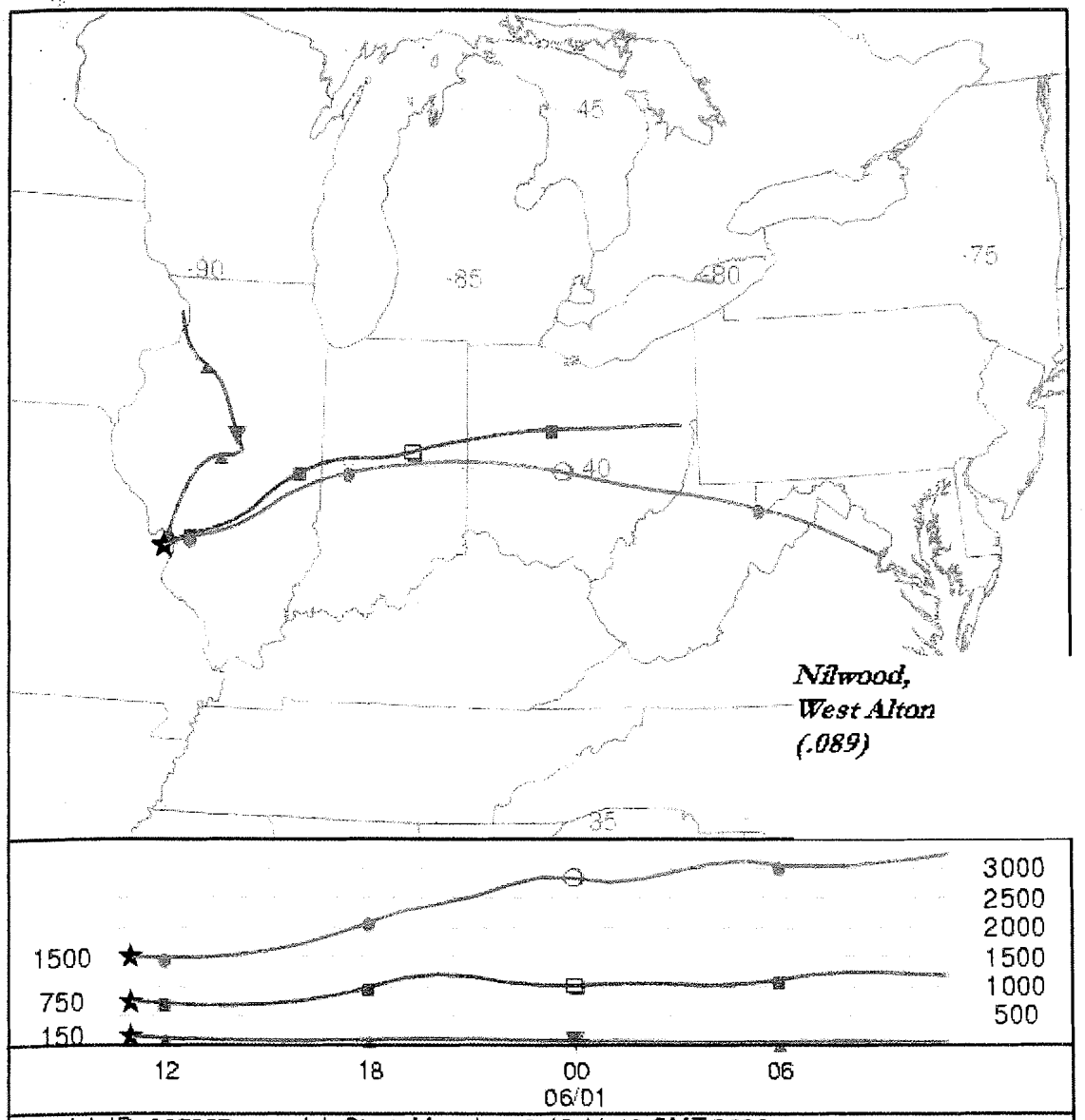

Job ID: 335007 Job Start: Mon Jan 6 19:11:46 GMT 2003
lat.: 38.75 lon.: -90.37 hgts: 150, 750, 1500 m AGL

Trajectory Direction: Forward Duration: 24 hrs
Vertical Motion Calculation Method: Model Vertical Velocity
Produced using NOAA ARL Website (www.arl.noaa.gov/ready/)

NATIONAL OCEANIC ATMOSPHERIC ADMINISTRATION
Forward trajectories starting at 11 UTC 08 Jun 00
EDAS Meteorological Data

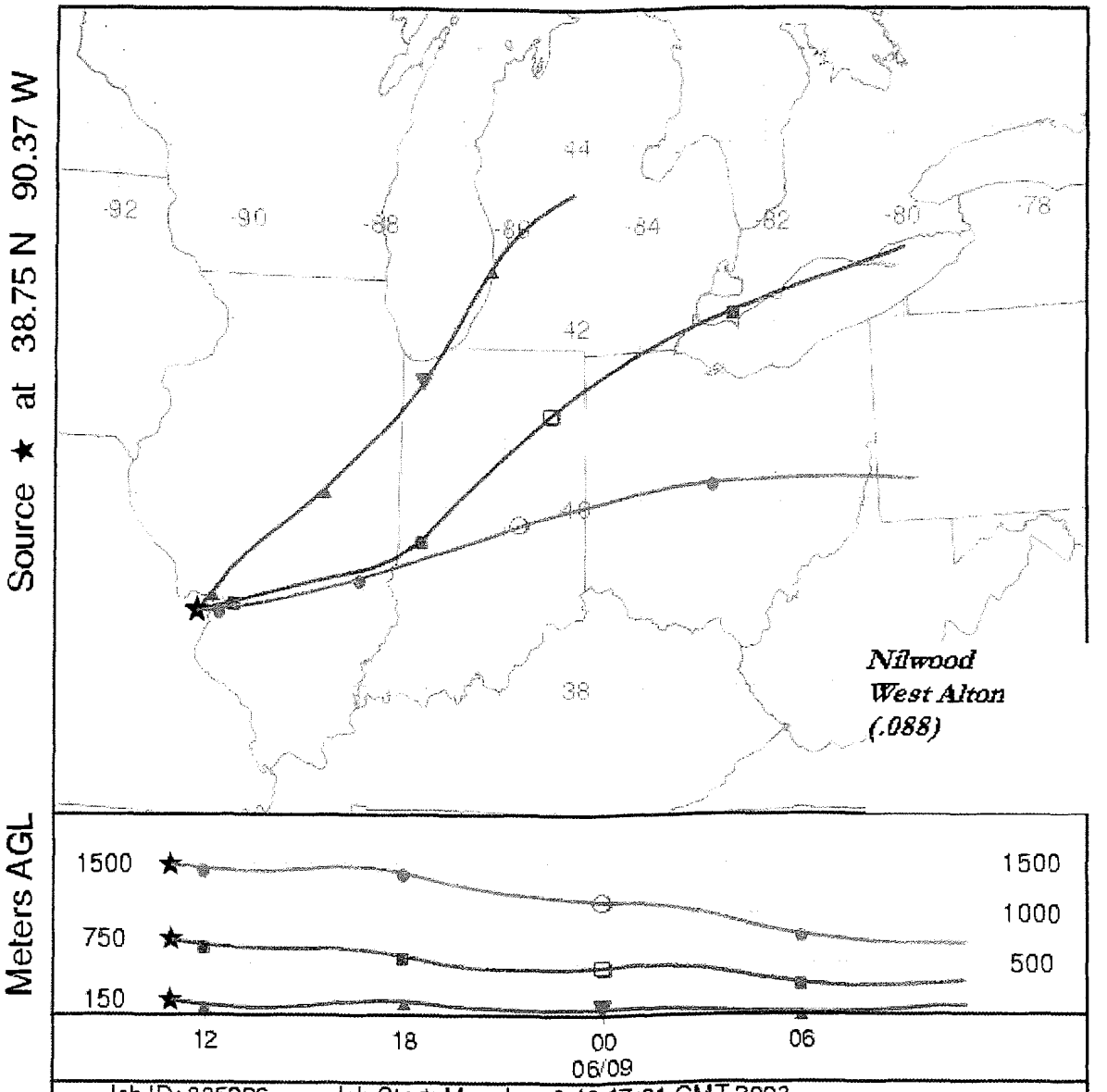

Job ID: 335026 Job Start: Mon Jan 6 19:17:01 GMT 2003
lat.: 38.75 lon.: -90.37 hgts: 150, 750, 1500 m AGL

Trajectory Direction: Forward Duration: 24 hrs
Vertical Motion Calculation Method: Model Vertical Velocity
Produced using NOAA ARL Website (www.arl.noaa.gov/ready/)

NATIONAL OCEANIC ATMOSPHERIC ADMINISTRATION
Forward trajectories starting at 11 UTC 09 Jun 00
EDAS Meteorological Data

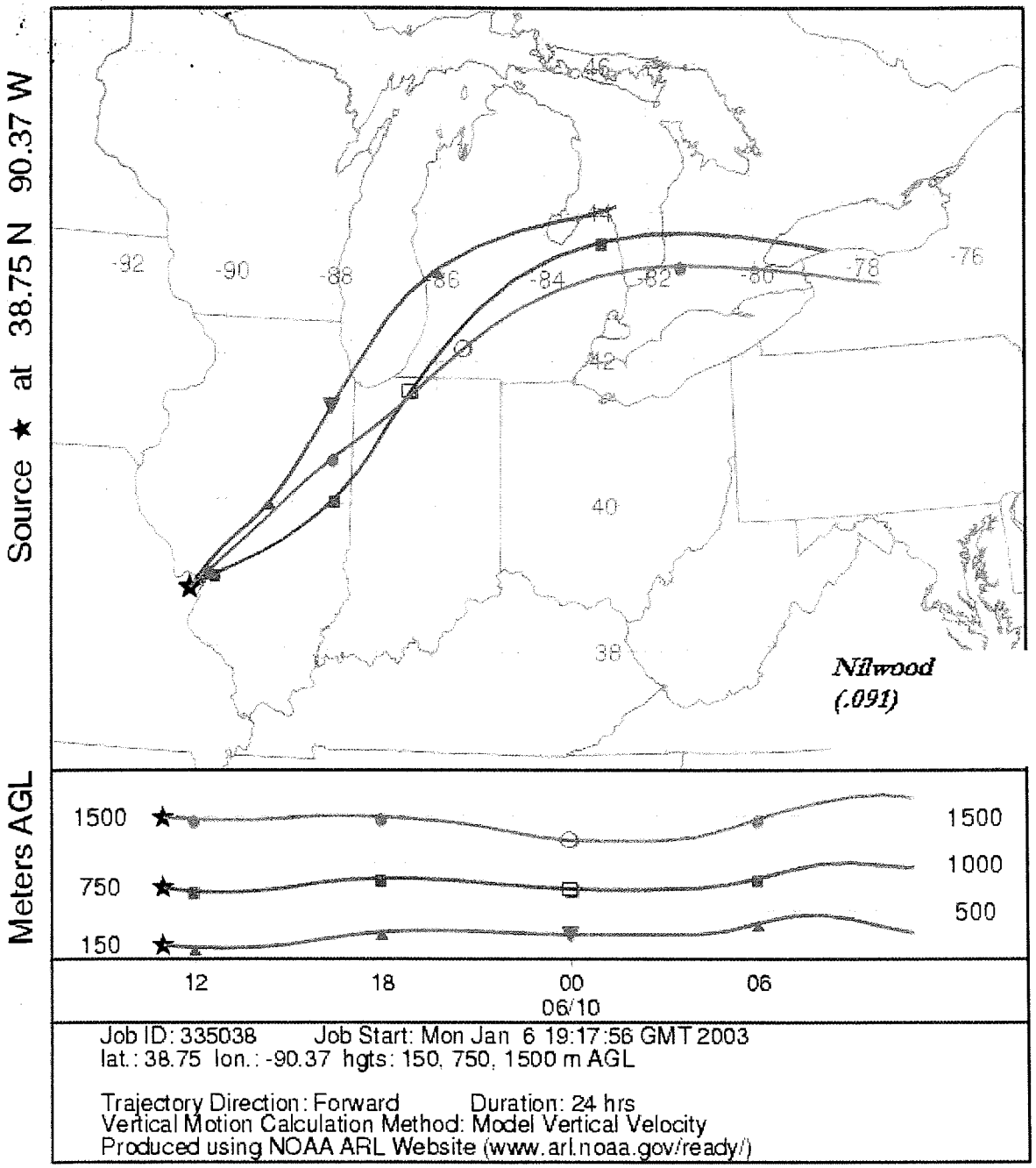

NATIONAL OCEANIC ATMOSPHERIC ADMINISTRATION
Forward trajectories starting at 11 UTC 08 Jul 00
EDAS Meteorological Data

Source ★ at 38.75 N 90.37 W

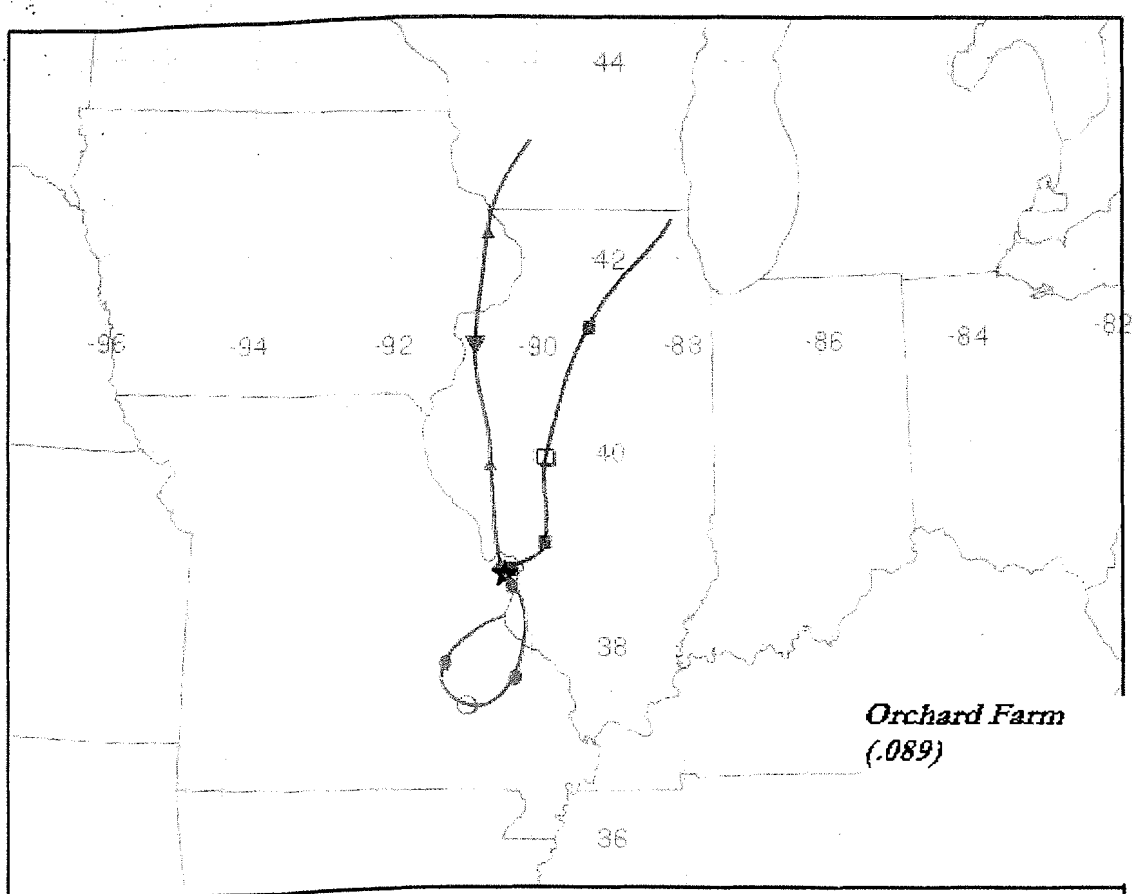

Meters AGL

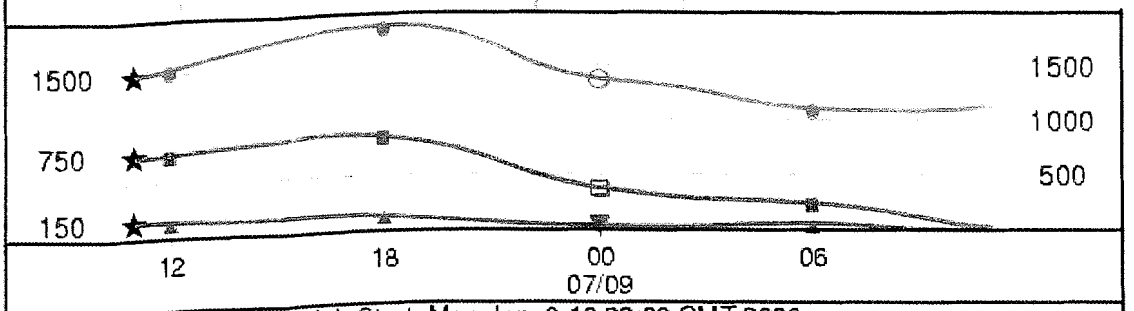

Job ID: 335046 Job Start: Mon Jan 6 19:20:06 GMT 2003
lat.: 38.75 lon.: -90.37 hgts: 150, 750, 1500 m AGL

Trajectory Direction: Forward Duration: 24 hrs
Vertical Motion Calculation Method: Model Vertical Velocity
Produced using NOAA ARL Website (www.arl.noaa.gov/ready/)

NATIONAL OCEANIC ATMOSPHERIC ADMINISTRATION
Forward trajectories starting at 11 UTC 26 Jul 00
EDAS Meteorological Data

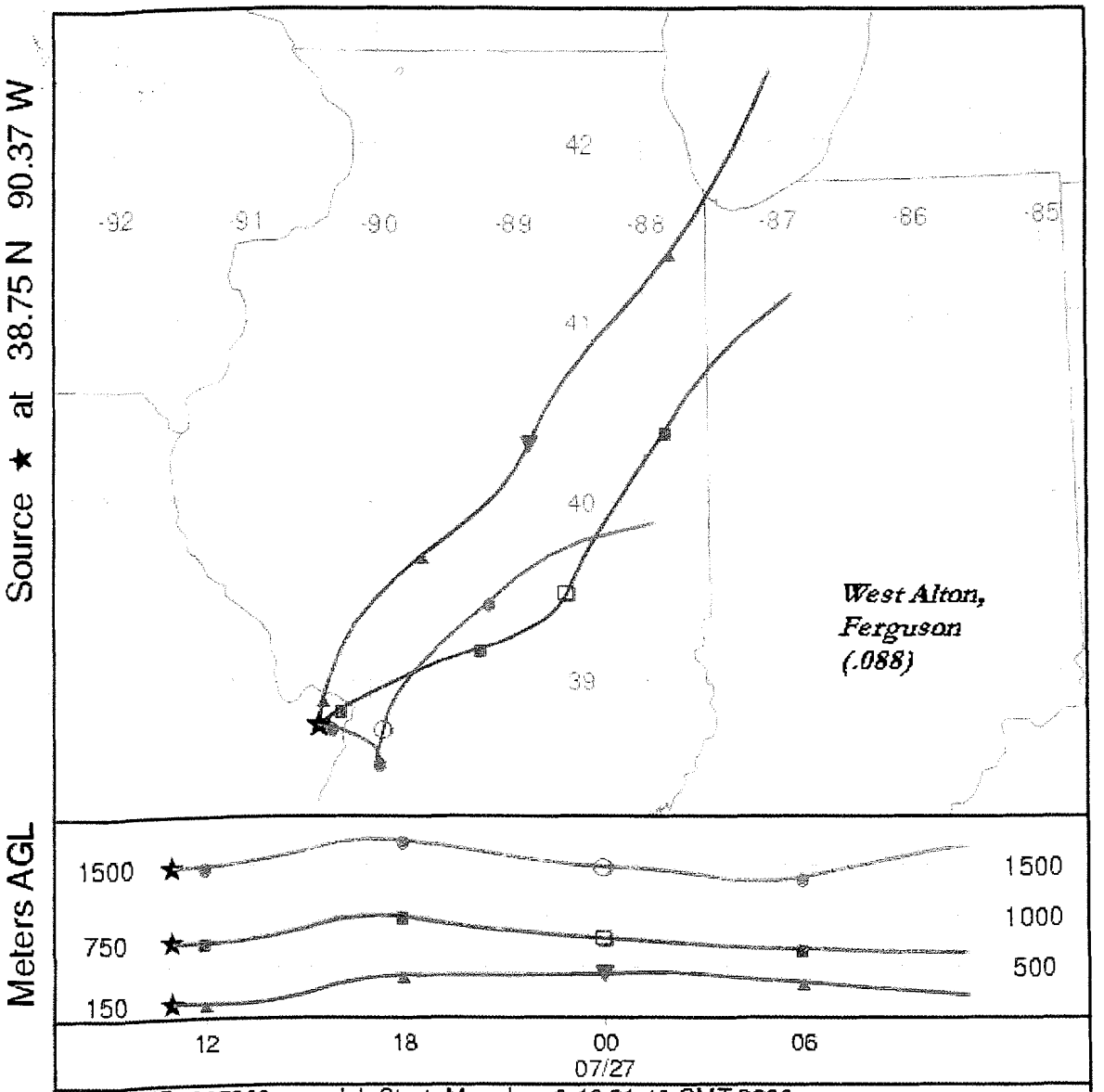

Job ID: 335068 Job Start: Mon Jan 6 19:21:48 GMT 2003
lat.: 38.75 lon.: -90.37 hgts: 150, 750, 1500 m AGL

Trajectory Direction: Forward Duration: 24 hrs
Vertical Motion Calculation Method: Model Vertical Velocity
Produced using NOAA ARL Website (www.arl.noaa.gov/ready/)

8-10-00

Forward trajectories starting at 11 UTC 10 Aug 00

EDAS Meteorological Data

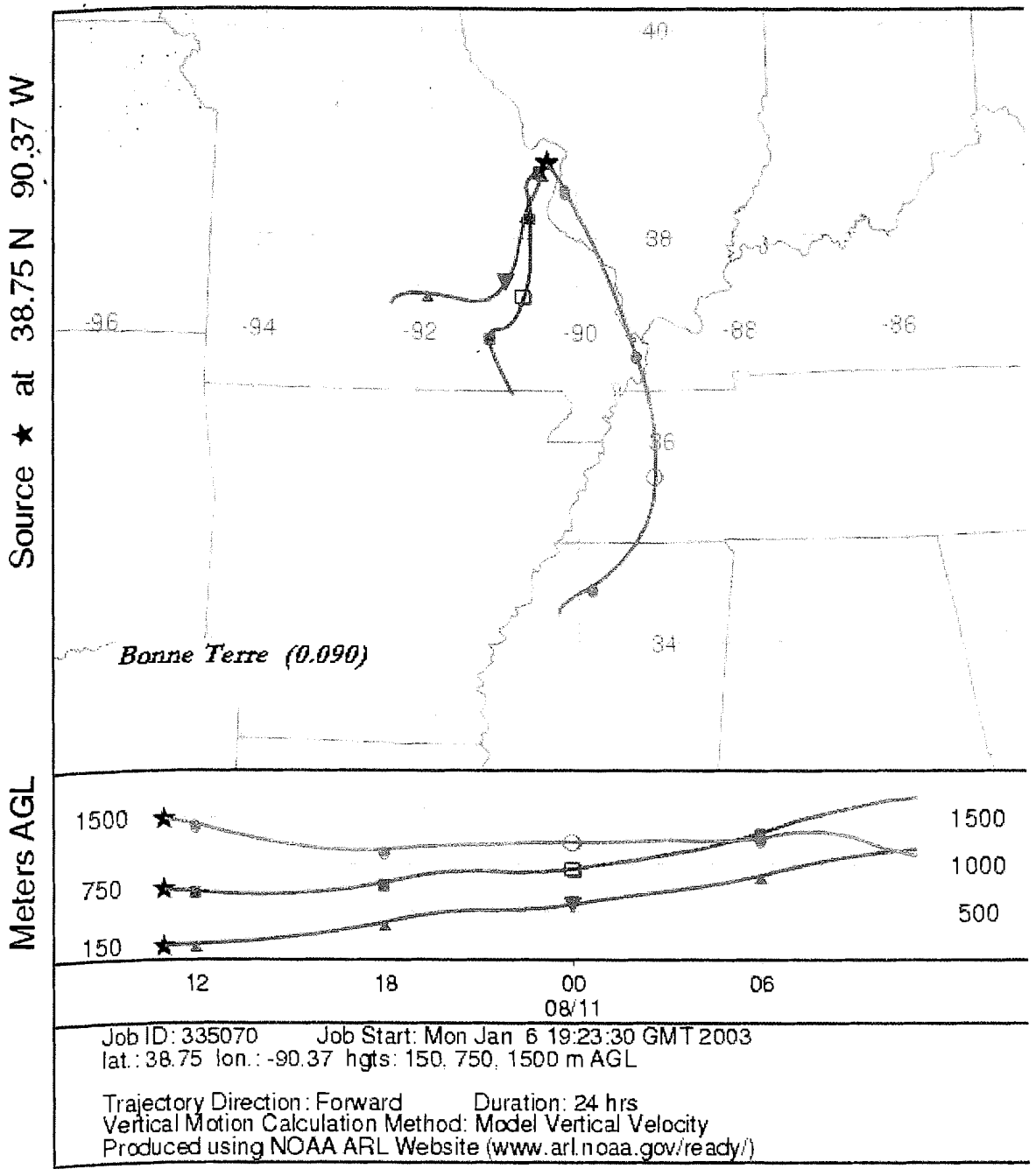

Job ID: 335070 Job Start: Mon Jan 6 19:23:30 GMT 2003
lat.: 38.75 lon.: -90.37 hgts: 150, 750, 1500 m AGL

Trajectory Direction: Forward Duration: 24 hrs
Vertical Motion Calculation Method: Model Vertical Velocity
Produced using NOAA ARL Website (www.arl.noaa.gov/ready/)

NATIONAL OCEANIC ATMOSPHERIC ADMINISTRATION

Forward trajectories starting at 11 UTC 14 Aug 00

EDAS Meteorological Data

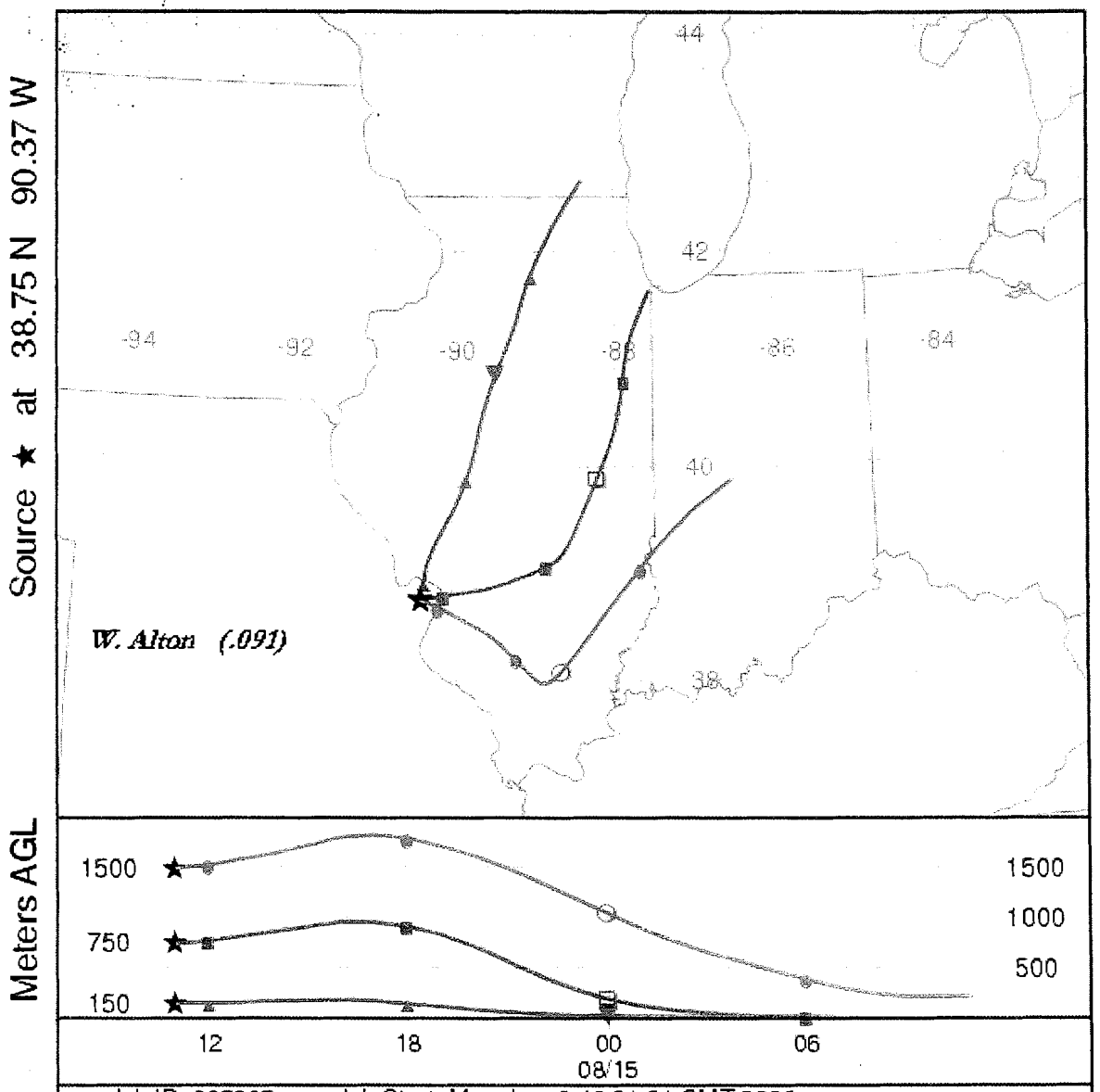

Job ID: 335095 Job Start: Mon Jan 6 19:24:24 GMT 2003
lat.: 38.75 lon.: -90.37 hgts: 150, 750, 1500 m AGL

Trajectory Direction: Forward Duration: 24 hrs
Vertical Motion Calculation Method: Model Vertical Velocity
Produced using NOAA ARL Website (www.arl.noaa.gov/ready/)

NATIONAL OCEANIC ATMOSPHERIC ADMINISTRATION

Forward trajectories starting at 11 UTC 15 Aug 00

EDAS Meteorological Data

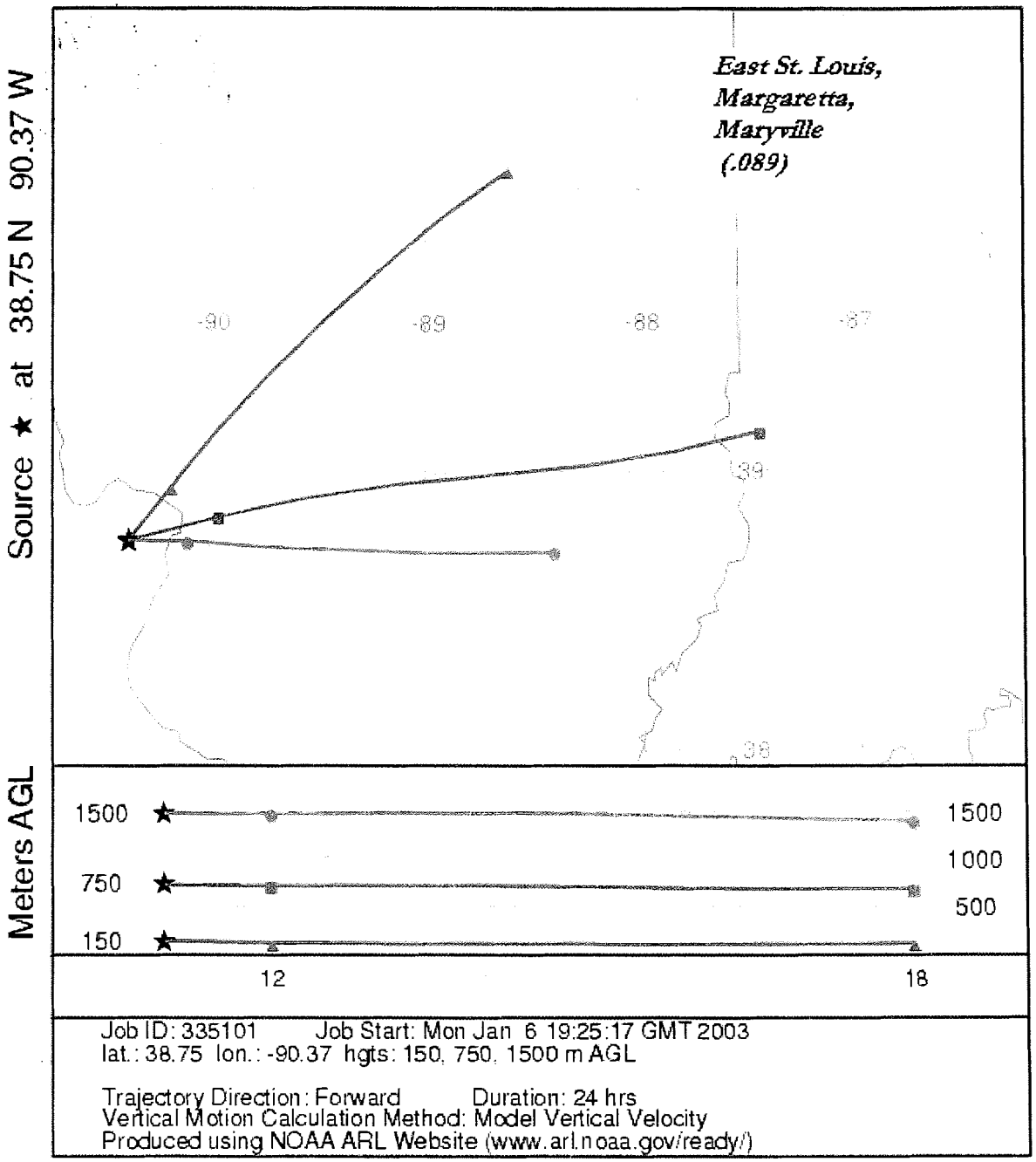

NATIONAL OCEANIC ATMOSPHERIC ADMINISTRATION

Forward trajectories starting at 11 UTC 16 Aug 00

EDAS Meteorological Data

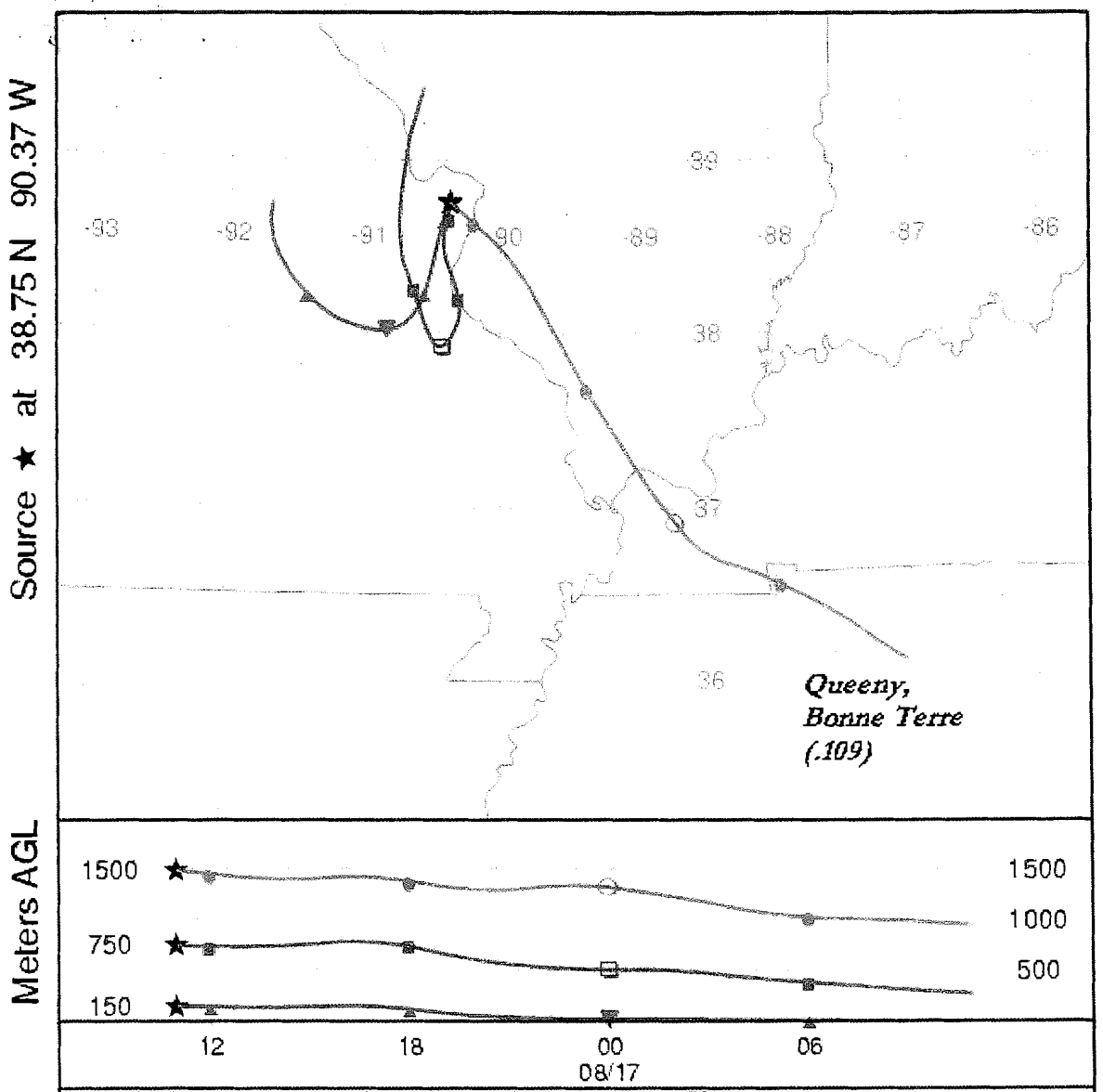

Job ID: 335123 Job Start: Mon Jan 6 19:26:49 GMT 2003
lat.: 38.75 lon.: -90.37 hgts: 150, 750, 1500 m AGL

Trajectory Direction: Forward Duration: 24 hrs
Vertical Motion Calculation Method: Model Vertical Velocity
Produced using NOAA ARL Website (www.arl.noaa.gov/ready/)

NATIONAL OCEANIC ATMOSPHERIC ADMINISTRATION
Forward trajectories starting at 11 UTC 22 Aug 00
EDAS Meteorological Data

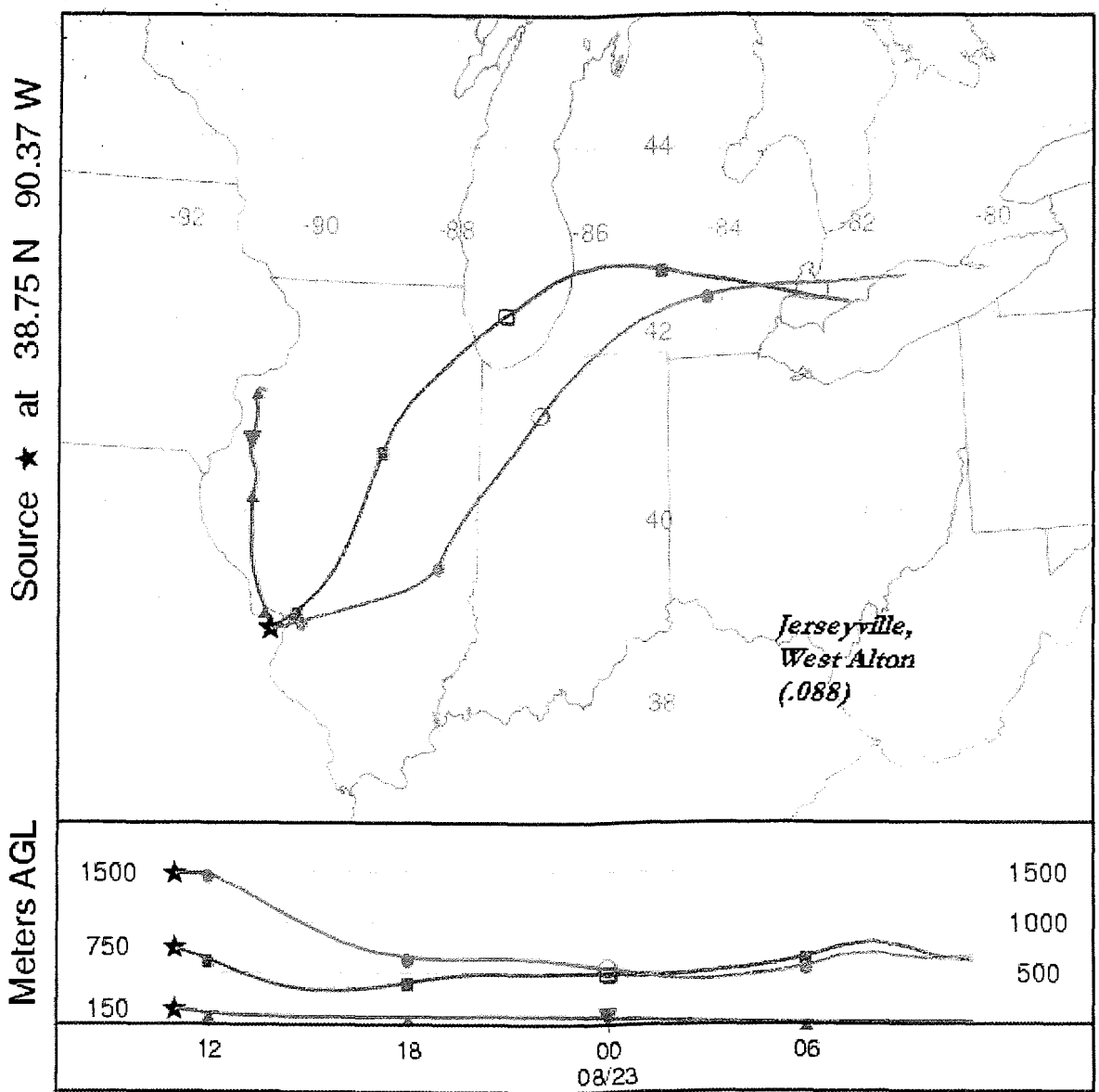

Job ID: 335450 Job Start: Mon Jan 6 20:07:59 GMT 2003
lat.: 38.75 lon.: -90.37 hgts: 150, 750, 1500 m AGL

Trajectory Direction: Forward Duration: 24 hrs
Vertical Motion Calculation Method: Model Vertical Velocity
Produced using NOAA ARL Website (www.arl.noaa.gov/ready/)

NATIONAL OCEANIC ATMOSPHERIC ADMINISTRATION
Forward trajectories starting at 11 UTC 23 Aug 00
EDAS Meteorological Data

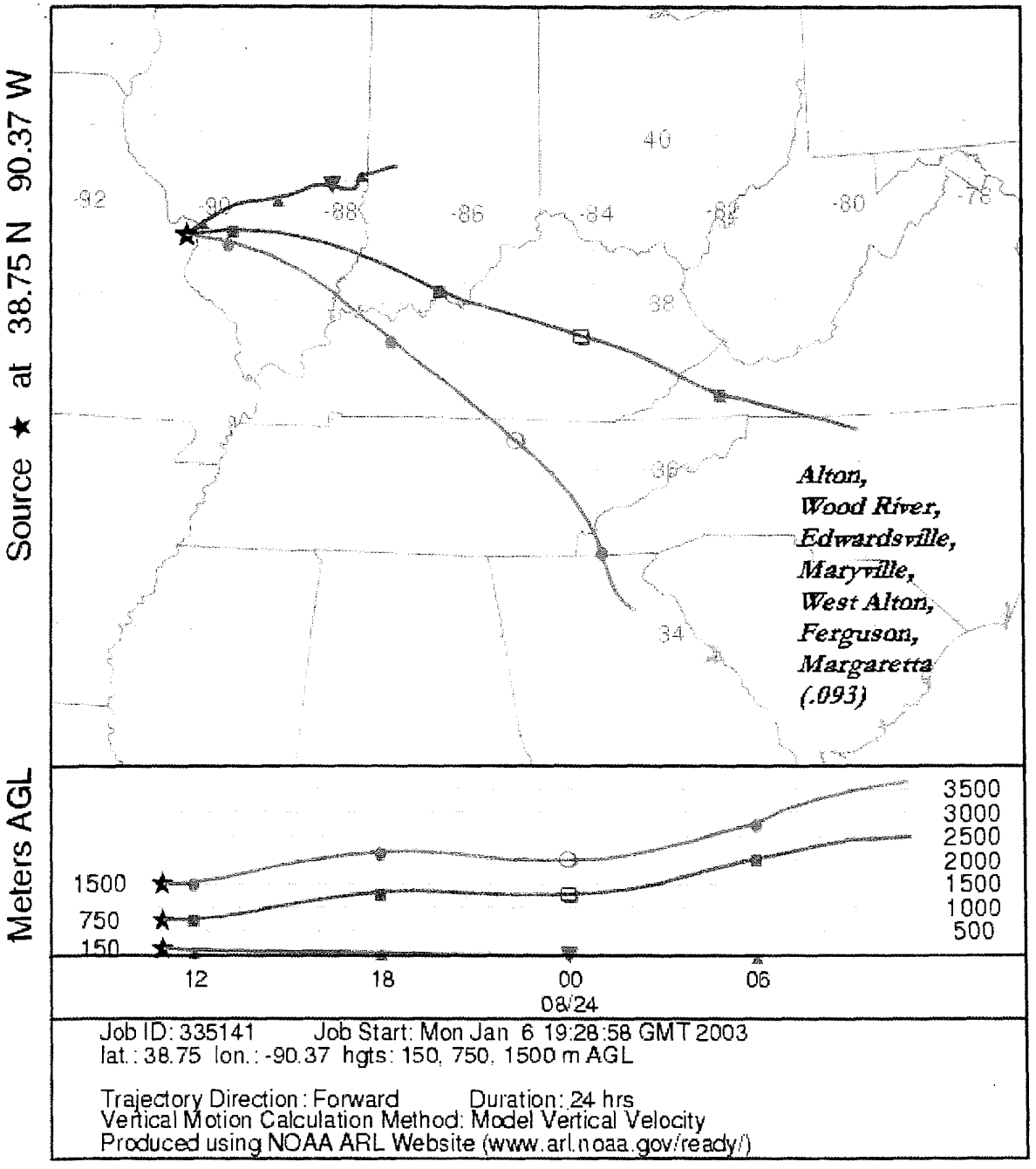

Job ID: 335141 Job Start: Mon Jan 6 19:28:58 GMT 2003
lat.: 38.75 lon.: -90.37 hgts: 150, 750, 1500 m AGL

Trajectory Direction: Forward Duration: 24 hrs
Vertical Motion Calculation Method: Model Vertical Velocity
Produced using NOAA ARL Website (www.arl.noaa.gov/ready/)

NATIONAL OCEANIC ATMOSPHERIC ADMINISTRATION
Forward trajectories starting at 11 UTC 28 Aug 00
EDAS Meteorological Data

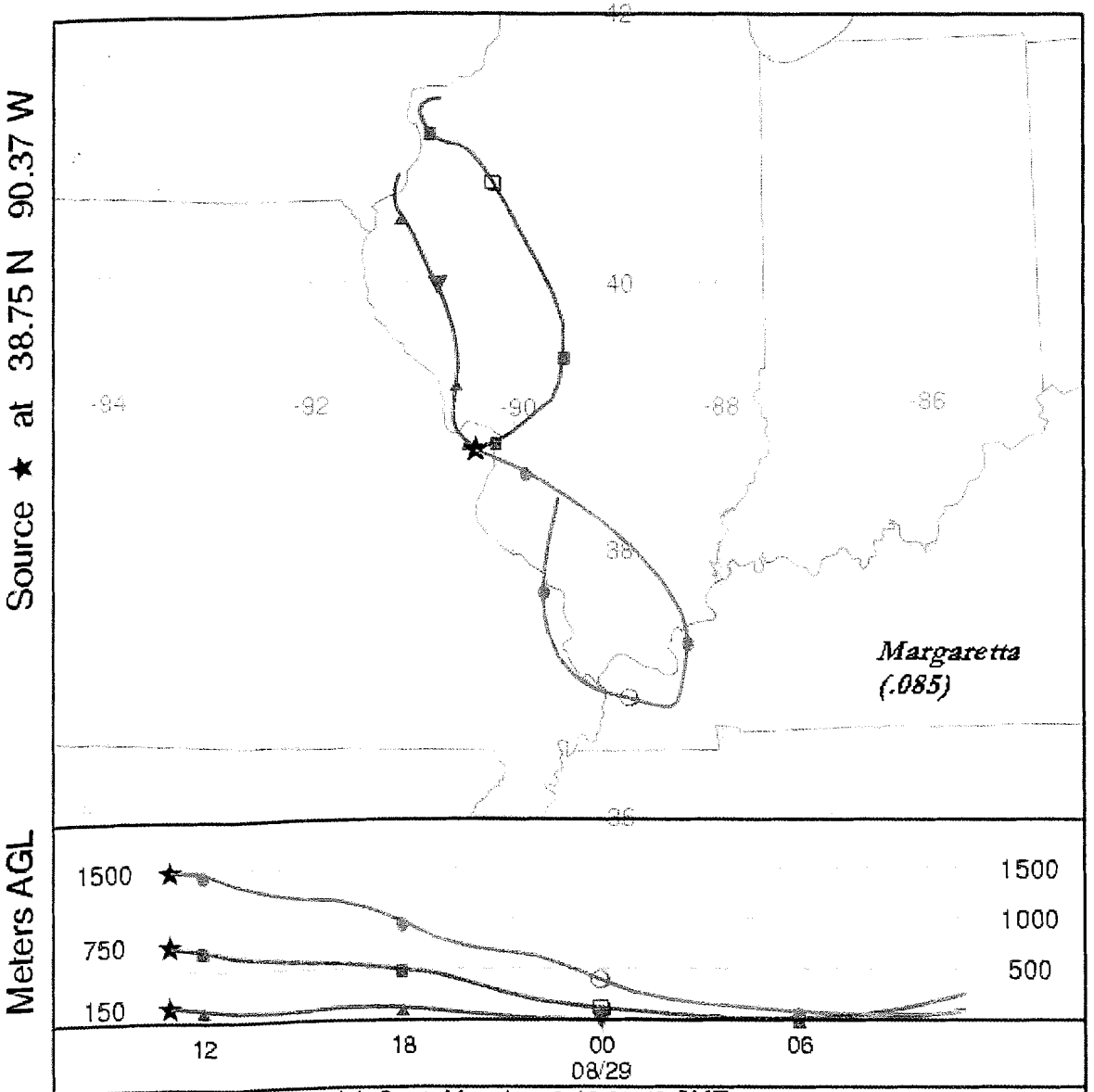

Job ID: 335162 Job Start: Mon Jan 6 19:29:56 GMT 2003
lat.: 38.75 lon.: -90.37 hgts: 150, 750, 1500 m AGL

Trajectory Direction: Forward Duration: 24 hrs
Vertical Motion Calculation Method: Model Vertical Velocity
Produced using NOAA ARL Website (www.arl.noaa.gov/ready/)

NATIONAL OCEANIC ATMOSPHERIC ADMINISTRATION
Forward trajectories starting at 11 UTC 29 Aug 00
EDAS Meteorological Data

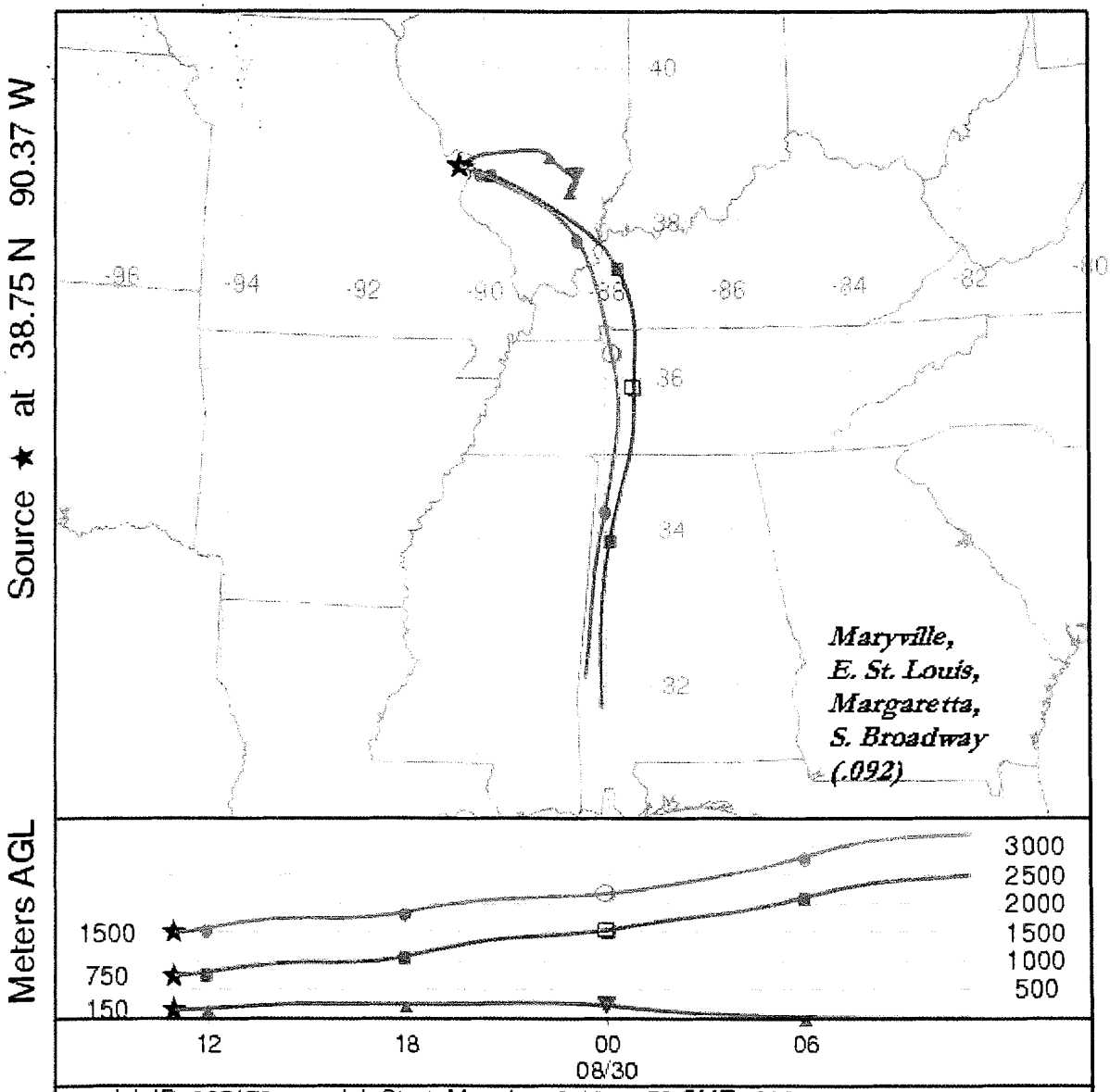

Job ID: 335173 Job Start: Mon Jan 6 19:30:58 GMT 2003
lat.: 38.75 lon.: -90.37 hgts: 150, 750, 1500 m AGL

Trajectory Direction: Forward Duration: 24 hrs
Vertical Motion Calculation Method: Model Vertical Velocity
Produced using NOAA ARL Website (www.arl.noaa.gov/ready/)

NATIONAL OCEANIC ATMOSPHERIC ADMINISTRATION
Forward trajectories starting at 11 UTC 21 Jul 01
EDAS Meteorological Data

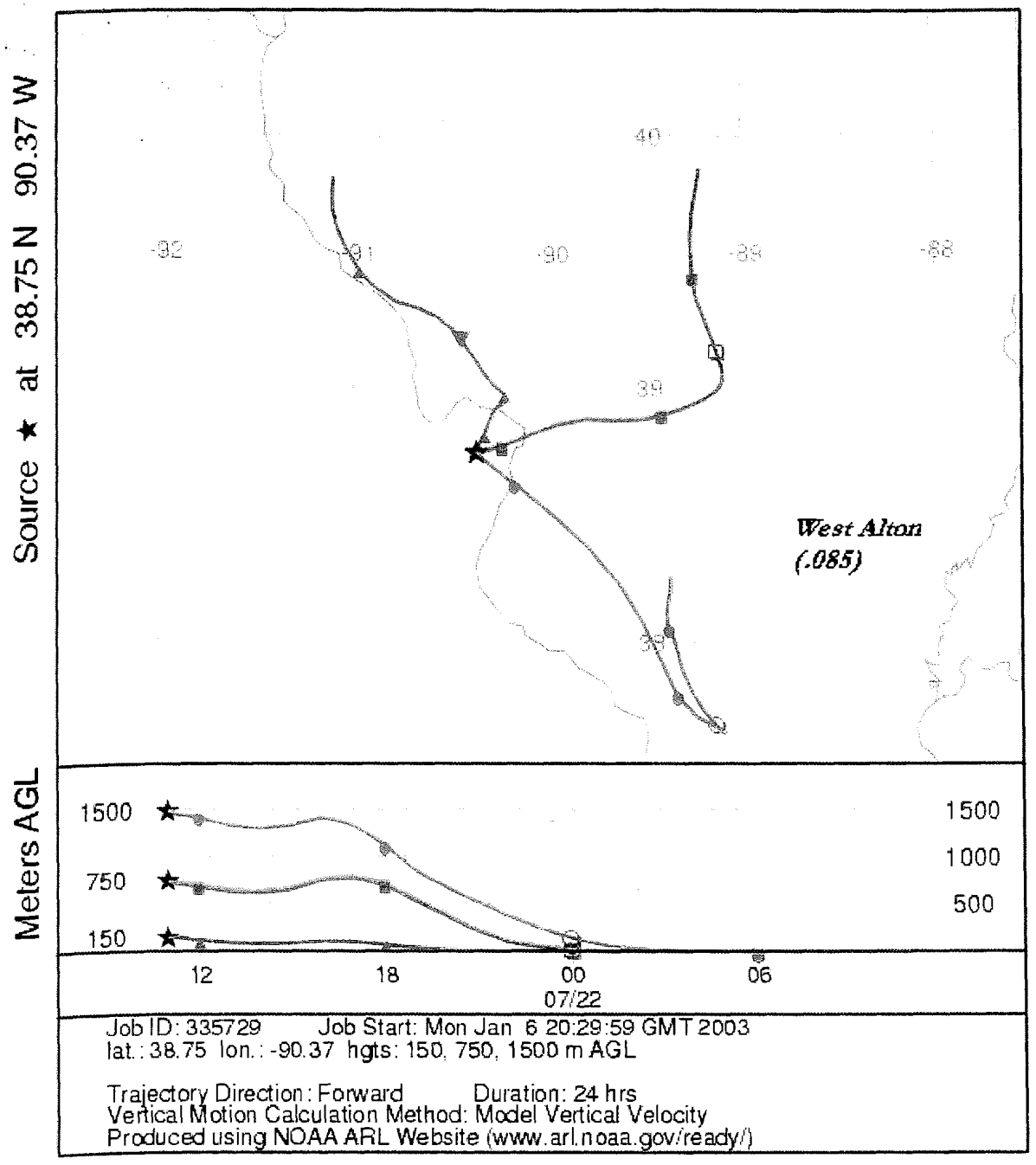

NATIONAL OCEANIC ATMOSPHERIC ADMINISTRATION
Forward trajectories starting at 11 UTC 23 Jul 01
EDAS Meteorological Data

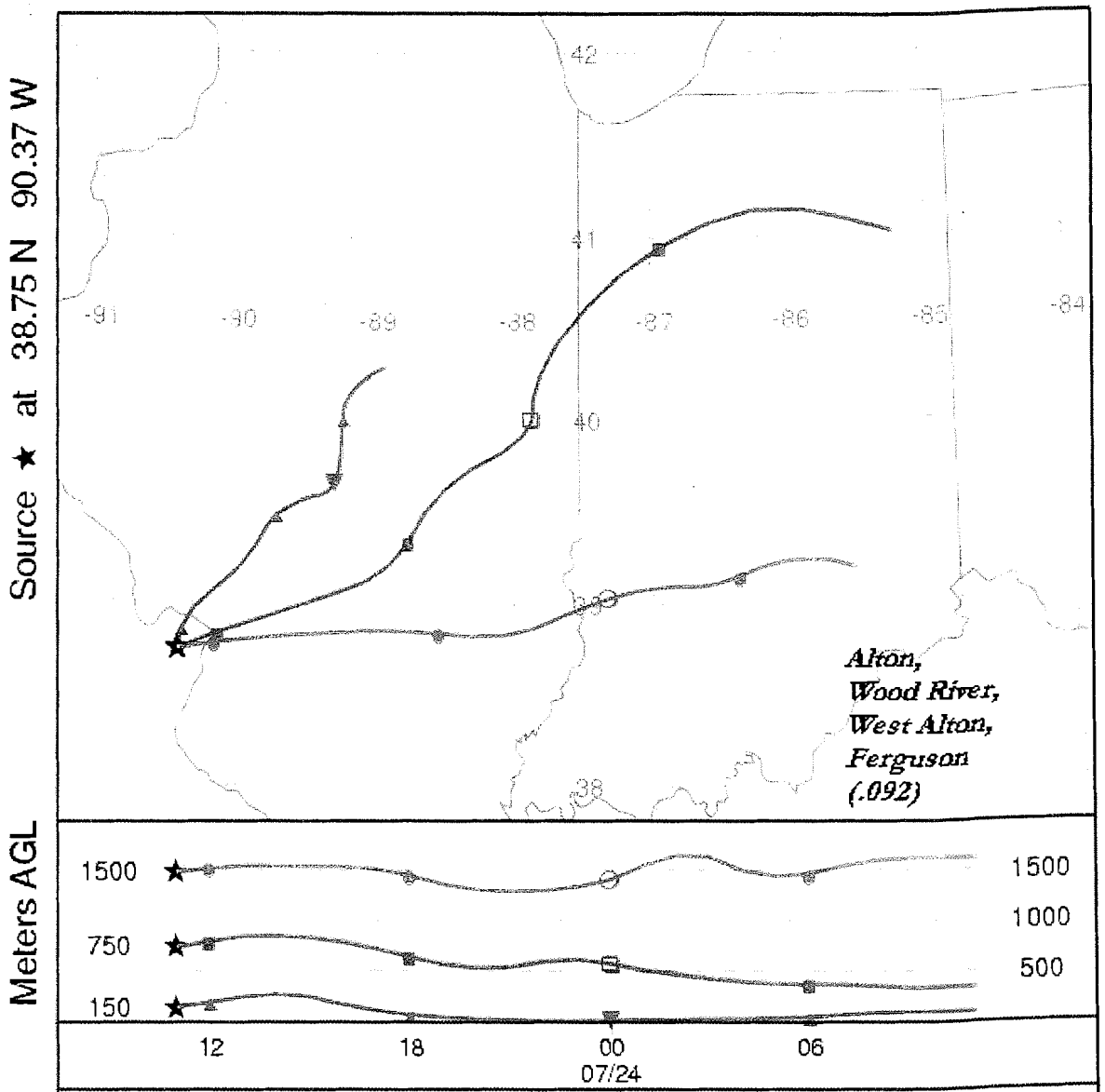

Job ID: 335733 Job Start: Mon Jan 6 20:30:55 GMT 2003
lat.: 38.75 lon.: -90.37 hgts: 150, 750, 1500 m AGL

Trajectory Direction: Forward Duration: 24 hrs
Vertical Motion Calculation Method: Model Vertical Velocity
Produced using NOAA ARL Website (www.arl.noaa.gov/ready/)

NATIONAL OCEANIC ATMOSPHERIC ADMINISTRATION
Forward trajectories starting at 11 UTC 25 Jul 01
EDAS Meteorological Data

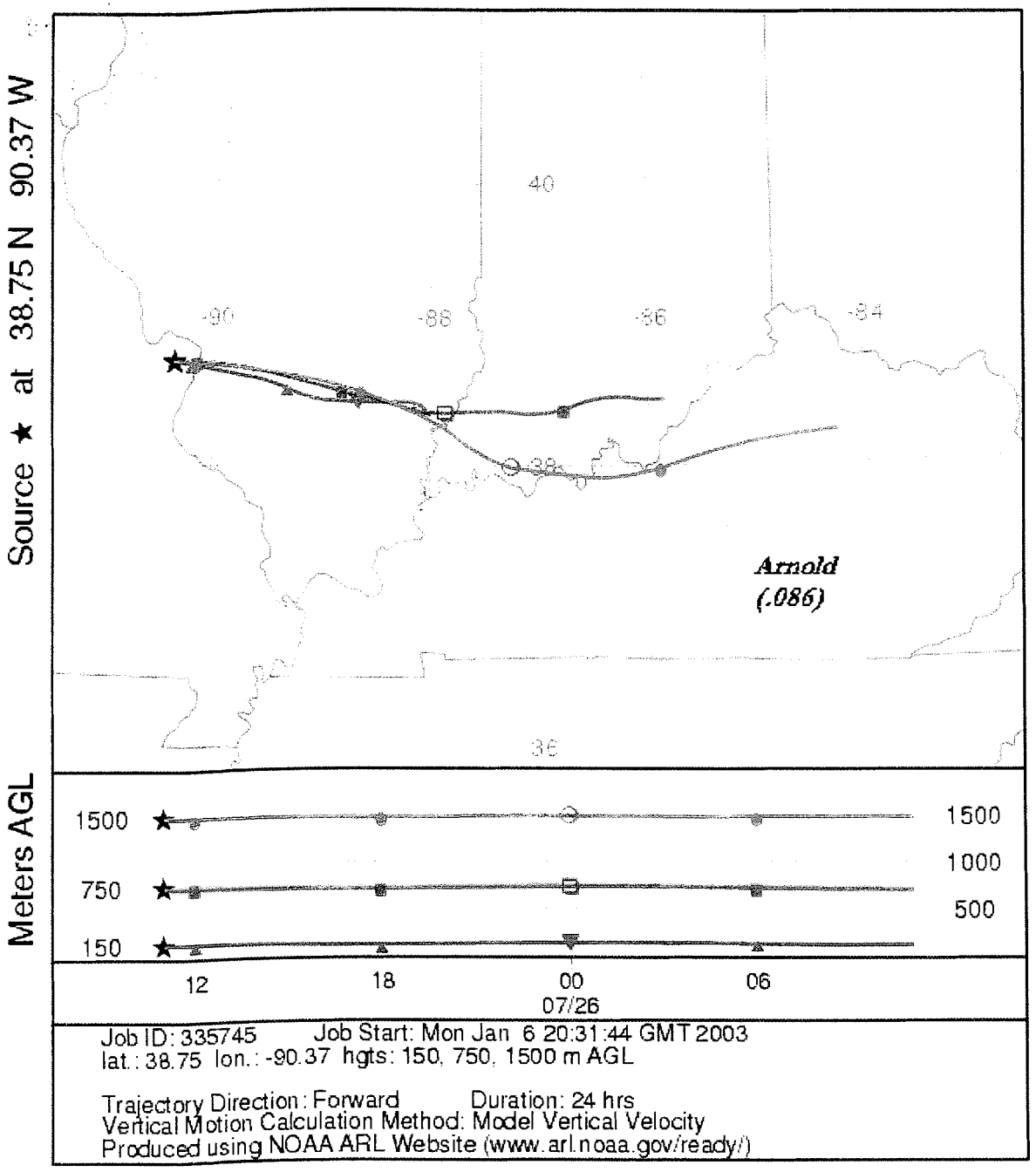

NATIONAL OCEANIC ATMOSPHERIC ADMINISTRATION
Forward trajectories starting at 11 UTC 04 Aug 01
EDAS Meteorological Data

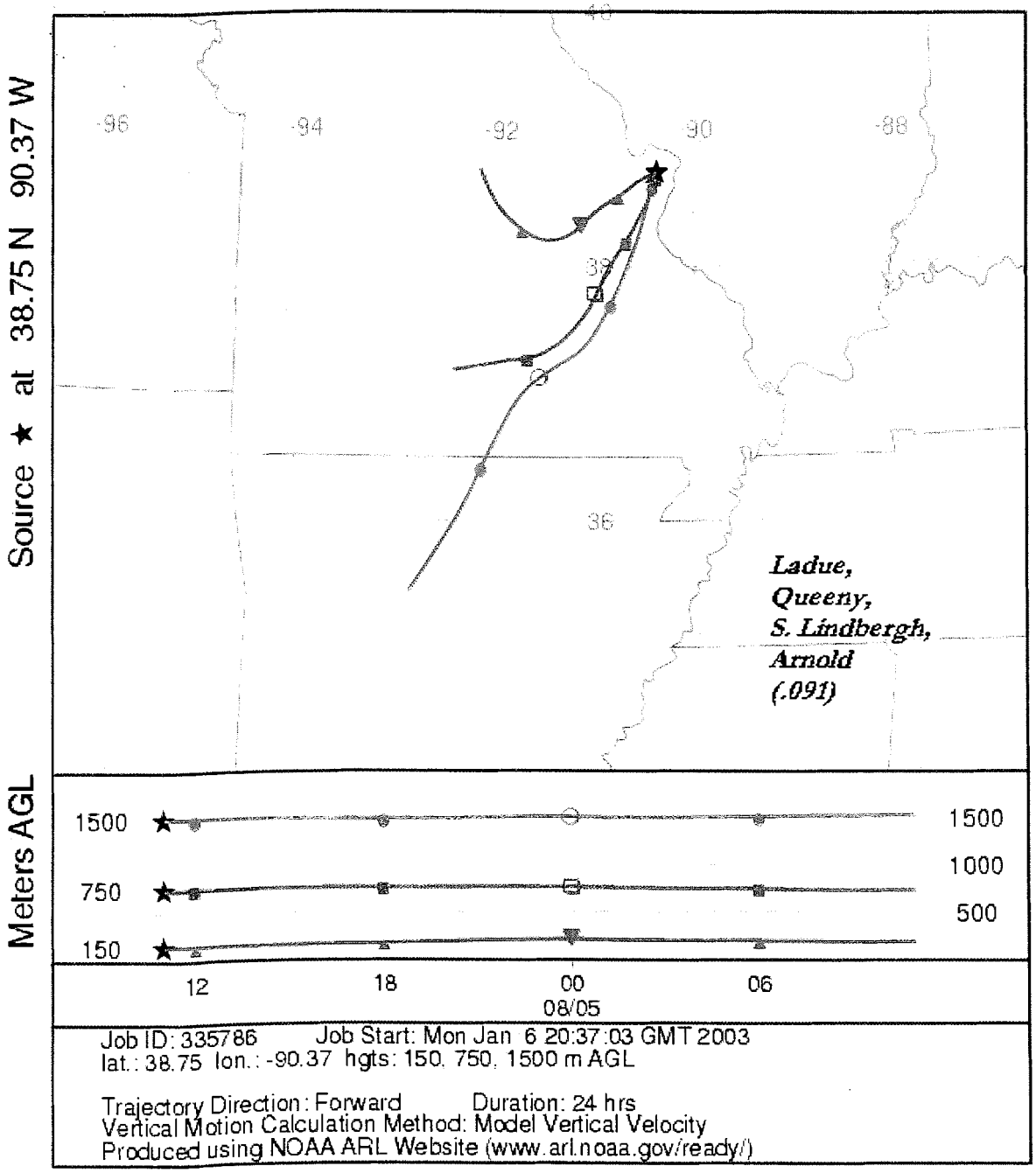

NATIONAL OCEANIC ATMOSPHERIC ADMINISTRATION
Forward trajectories starting at 11 UTC 30 Aug 00
EDAS Meteorological Data

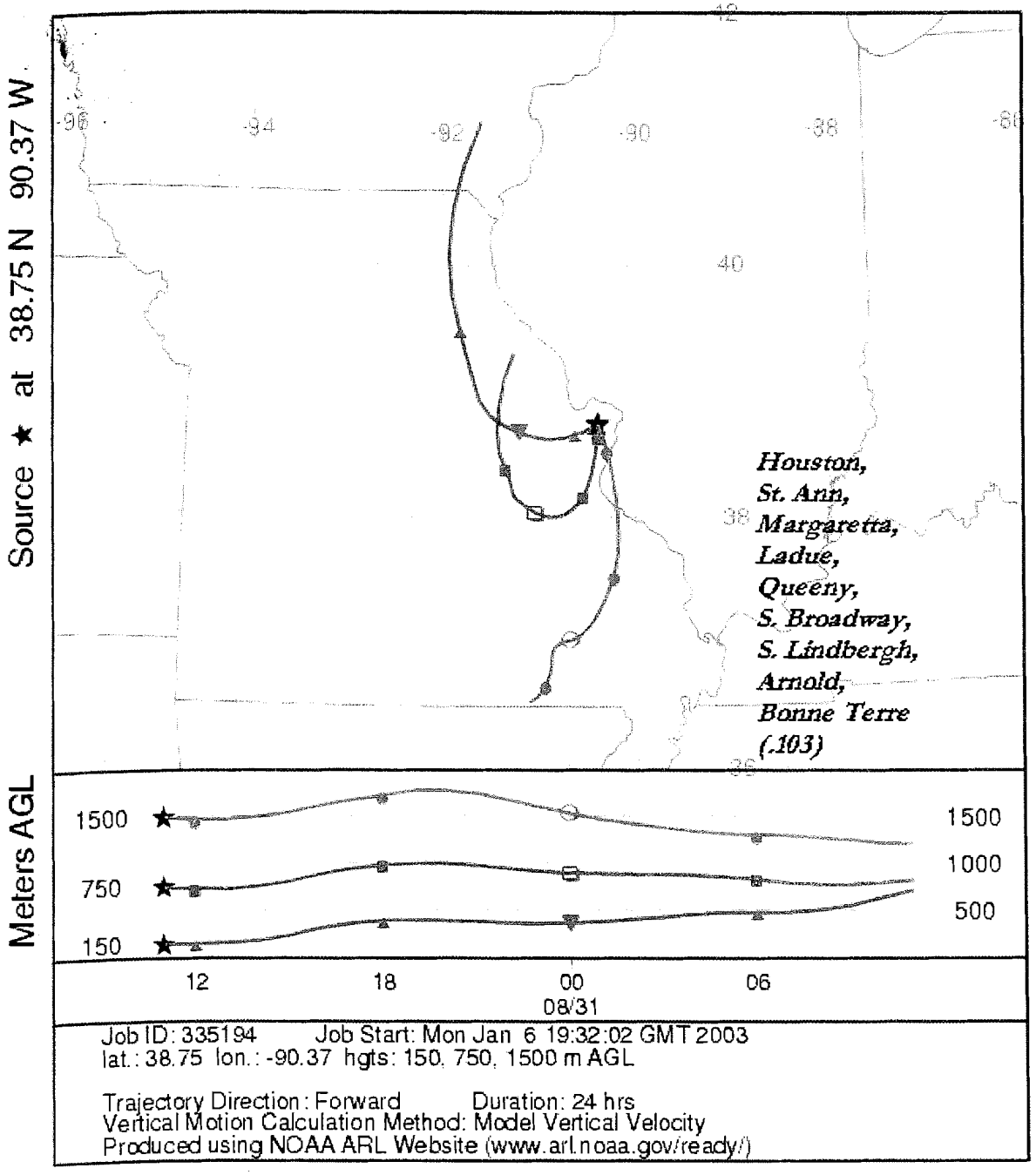

NATIONAL OCEANIC ATMOSPHERIC ADMINISTRATION
Forward trajectories starting at 11 UTC 31 Aug 00
EDAS Meteorological Data

Source ★ at 38.75 N 90.37 W

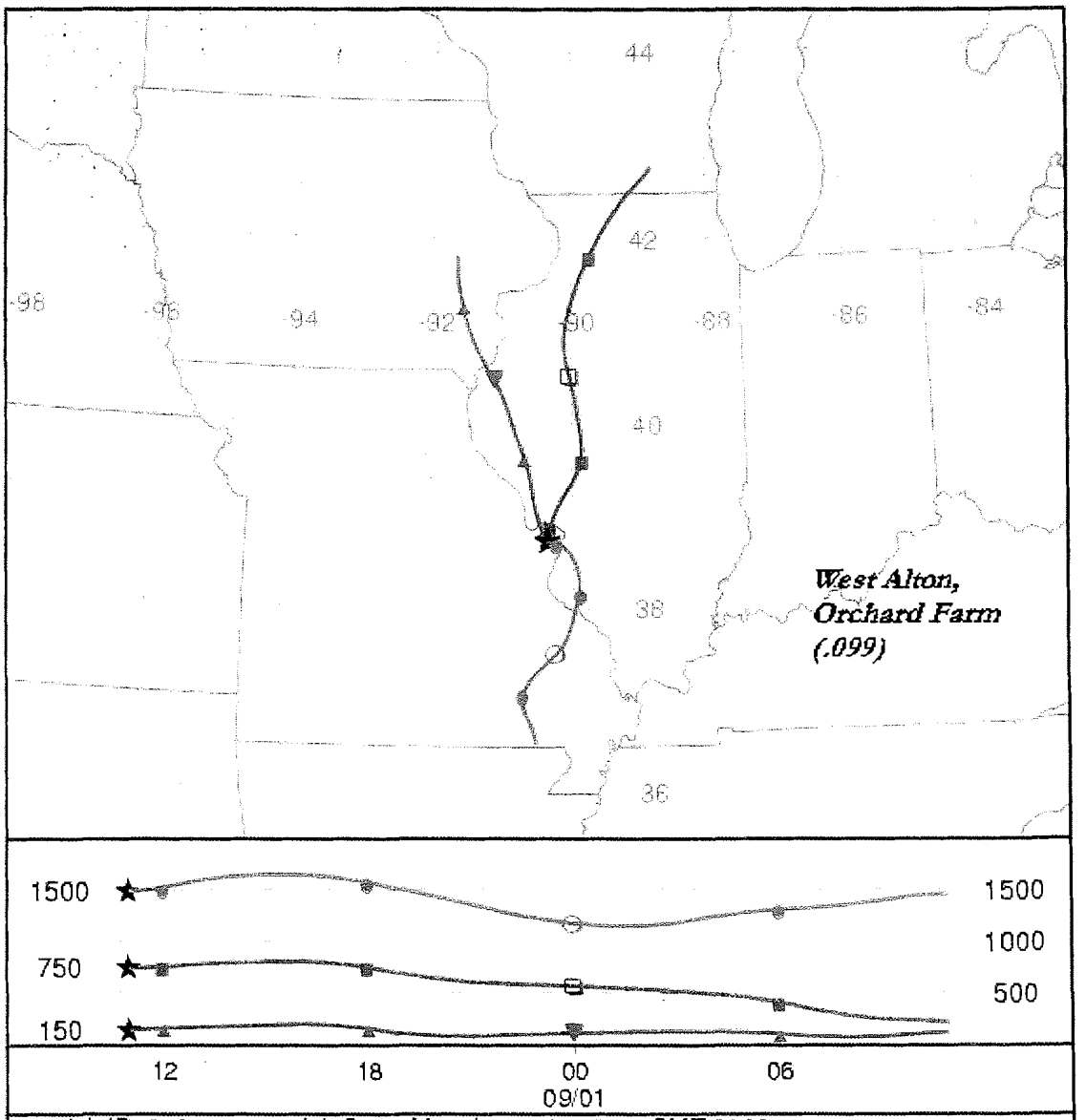

Job ID: 335207 Job Start: Mon Jan 6 19:33:32 GMT 2003
lat.: 38.75 lon.: -90.37 hgts: 150, 750, 1500 m AGL

Trajectory Direction: Forward Duration: 24 hrs
Vertical Motion Calculation Method: Model Vertical Velocity
Produced using NOAA ARL Website (www.arl.noaa.gov/ready/)

NATIONAL OCEANIC ATMOSPHERIC ADMINISTRATION

Forward trajectories starting at 11 UTC 01 Sep 00

EDAS Meteorological Data

Source ★ at 38.75 N 90.37 W

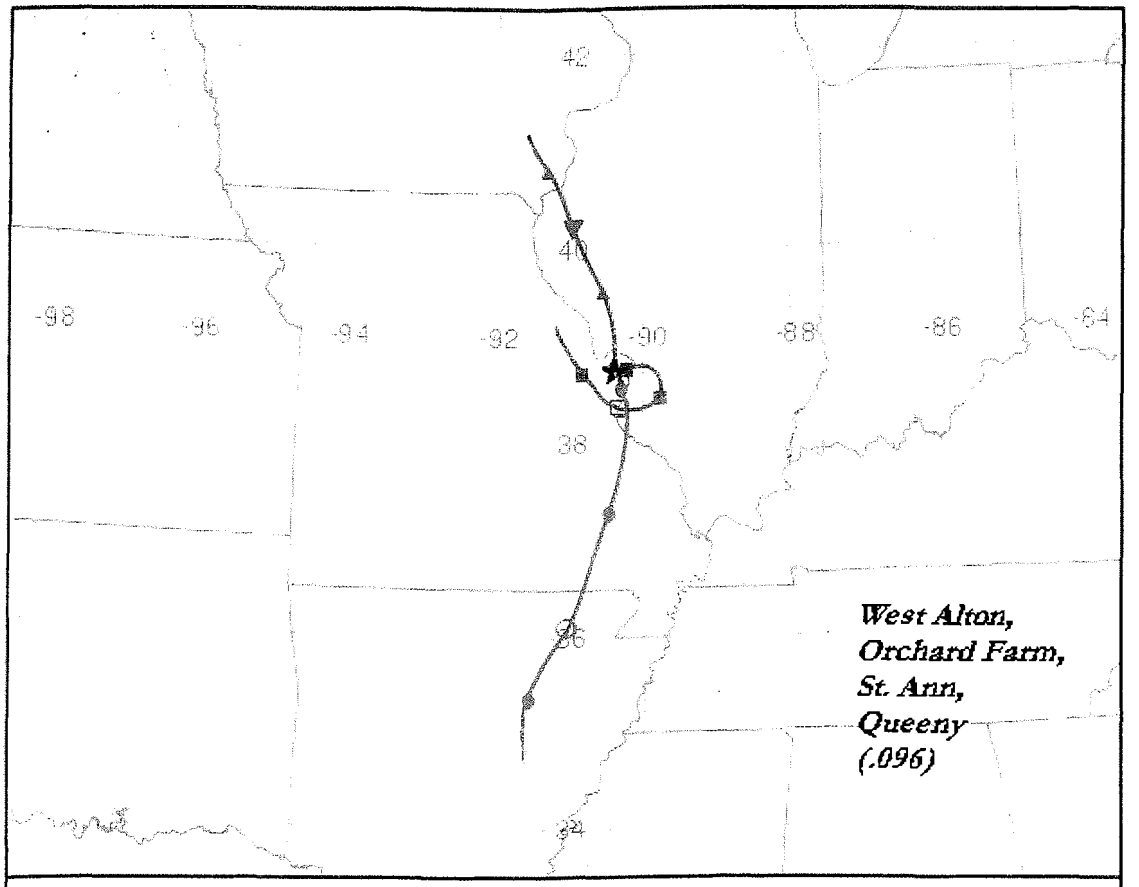

Meters AGL

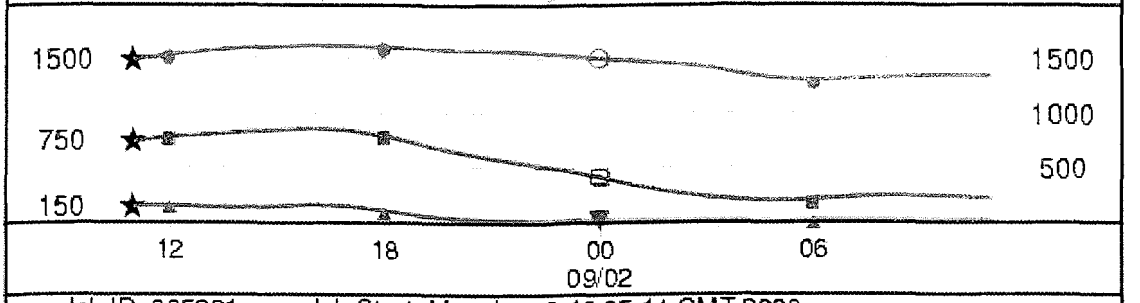

Job ID: 335221 Job Start: Mon Jan 6 19:35:14 GMT 2003
lat.: 38.75 lon.: -90.37 hgts: 150, 750, 1500 m AGL

Trajectory Direction: Forward Duration: 24 hrs
Vertical Motion Calculation Method: Model Vertical Velocity
Produced using NOAA ARL Website (www.arl.noaa.gov/ready/)

NATIONAL OCEANIC ATMOSPHERIC ADMINISTRATION
Forward trajectories starting at 11 UTC 02 Sep 00
EDAS Meteorological Data

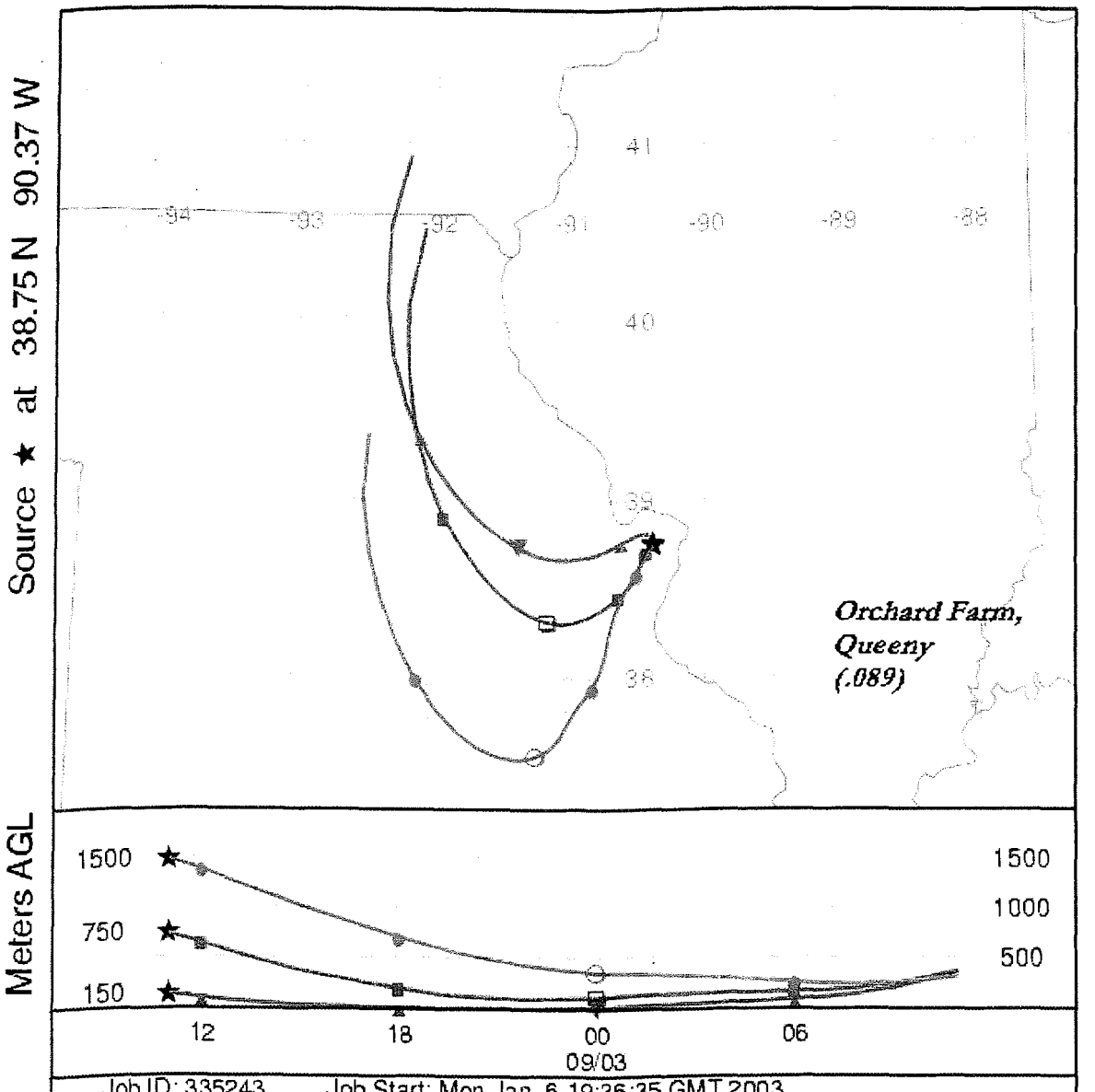

Job ID: 335243 Job Start: Mon Jan 6 19:36:35 GMT 2003
lat.: 38.75 lon.: -90.37 hgts: 150, 750, 1500 m AGL

Trajectory Direction: Forward Duration: 24 hrs
Vertical Motion Calculation Method: Model Vertical Velocity
Produced using NOAA ARL Website (www.arl.noaa.gov/ready/)

NATIONAL OCEANIC ATMOSPHERIC ADMINISTRATION
Forward trajectories starting at 11 UTC 03 Sep 00
EDAS Meteorological Data

Source ★ at 38.75 N 90.37 W

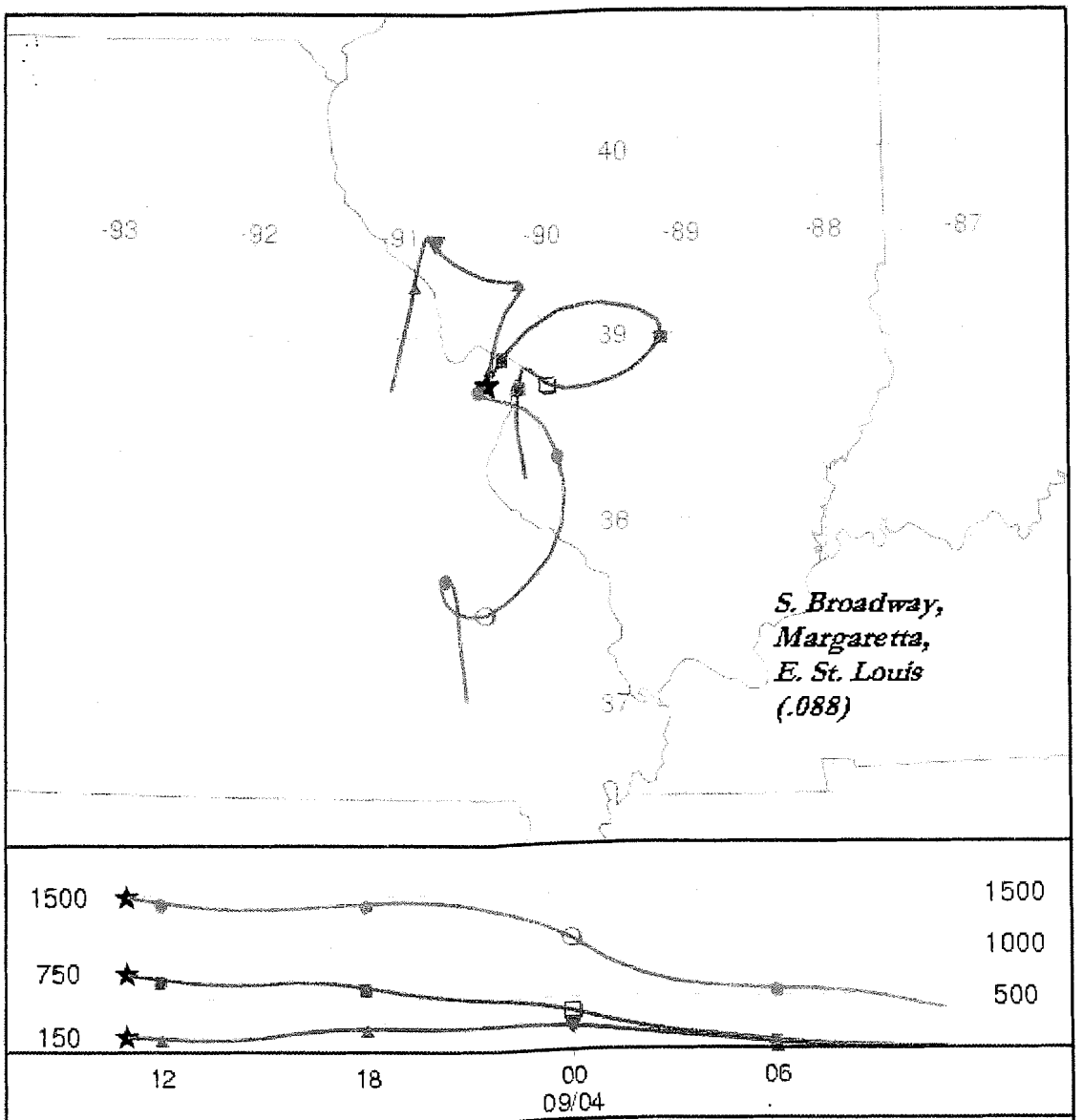

Job ID: 335267 Job Start: Mon Jan 6 19:37:20 GMT 2003
lat.: 38.75 lon.: -90.37 hgts: 150, 750, 1500 m AGL

Trajectory Direction: Forward Duration: 24 hrs
Vertical Motion Calculation Method: Model Vertical Velocity
Produced using NOAA ARL Website (www.arl.noaa.gov/ready/)

NATIONAL OCEANIC ATMOSPHERIC ADMINISTRATION
Forward trajectories starting at 11 UTC 19 Sep 00
EDAS Meteorological Data

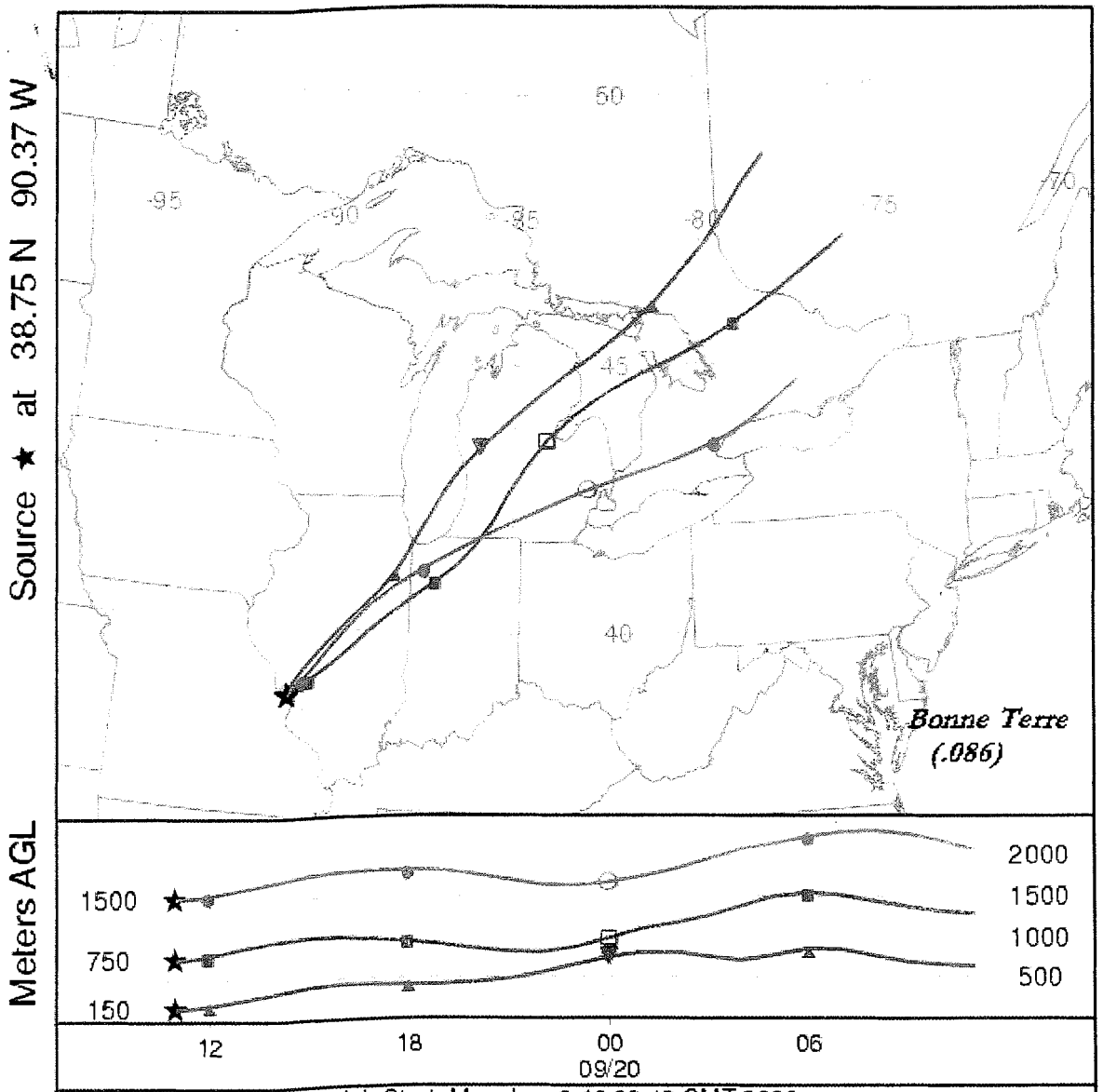

Job ID: 335286 Job Start: Mon Jan 6 19:38:42 GMT 2003
lat.: 38.75 lon.: -90.37 hgts: 150, 750, 1500 m AGL

Trajectory Direction: Forward Duration: 24 hrs
Vertical Motion Calculation Method: Model Vertical Velocity
Produced using NOAA ARL Website (www.arl.noaa.gov/ready/)

NATIONAL OCEANIC ATMOSPHERIC ADMINISTRATION

Forward trajectories starting at 11 UTC 09 Jun 01

EDAS Meteorological Data

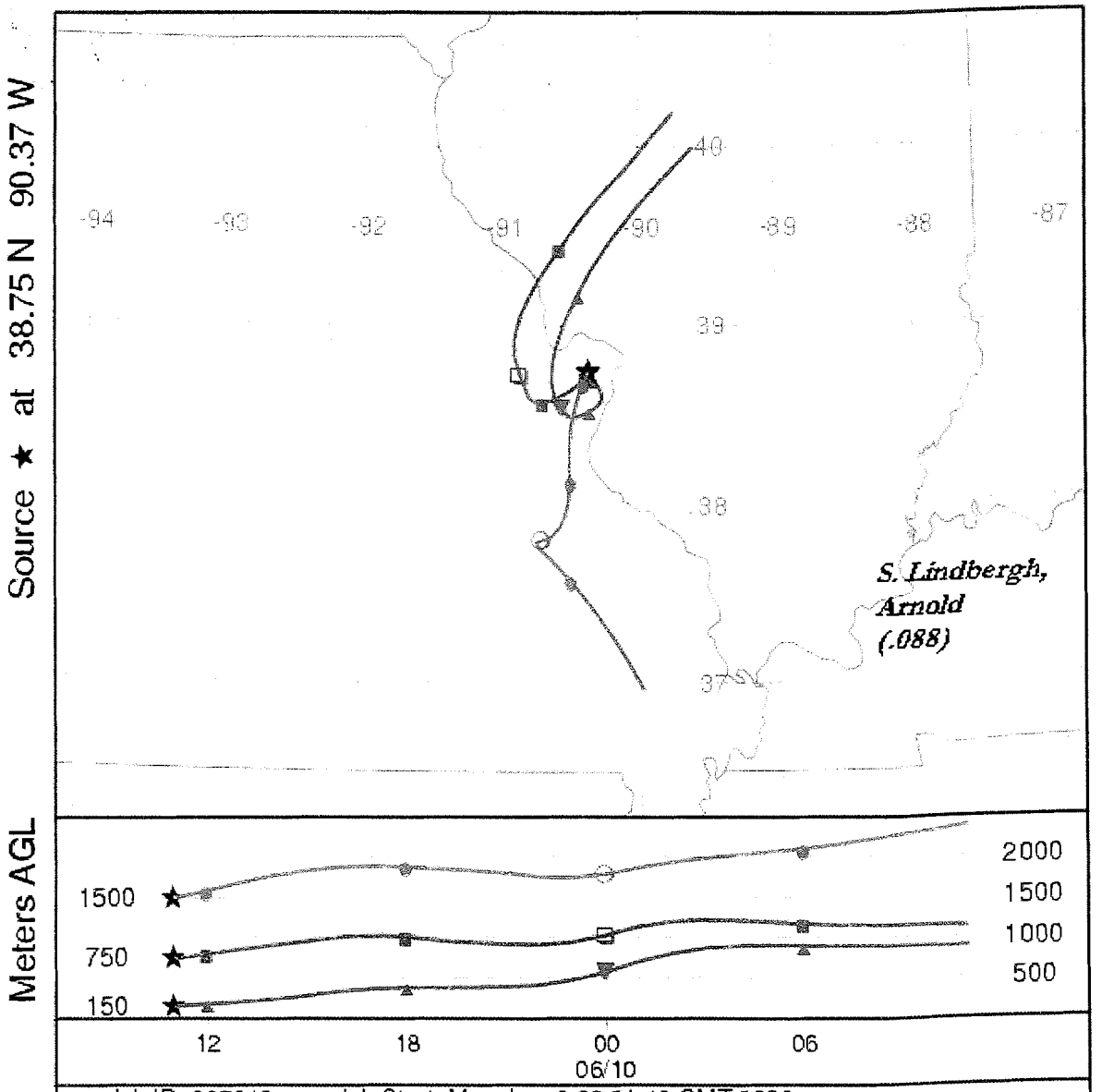

Job ID: 335646 Job Start: Mon Jan 6 20:21:49 GMT 2003
lat.: 38.75 lon.: -90.37 hgts: 150, 750, 1500 m AGL

Trajectory Direction: Forward Duration: 24 hrs
Vertical Motion Calculation Method: Model Vertical Velocity
Produced using NOAA ARL Website (www.arl.noaa.gov/ready/)

NATIONAL OCEANIC ATMOSPHERIC ADMINISTRATION
Forward trajectories starting at 11 UTC 12 Jun 01
EDAS Meteorological Data

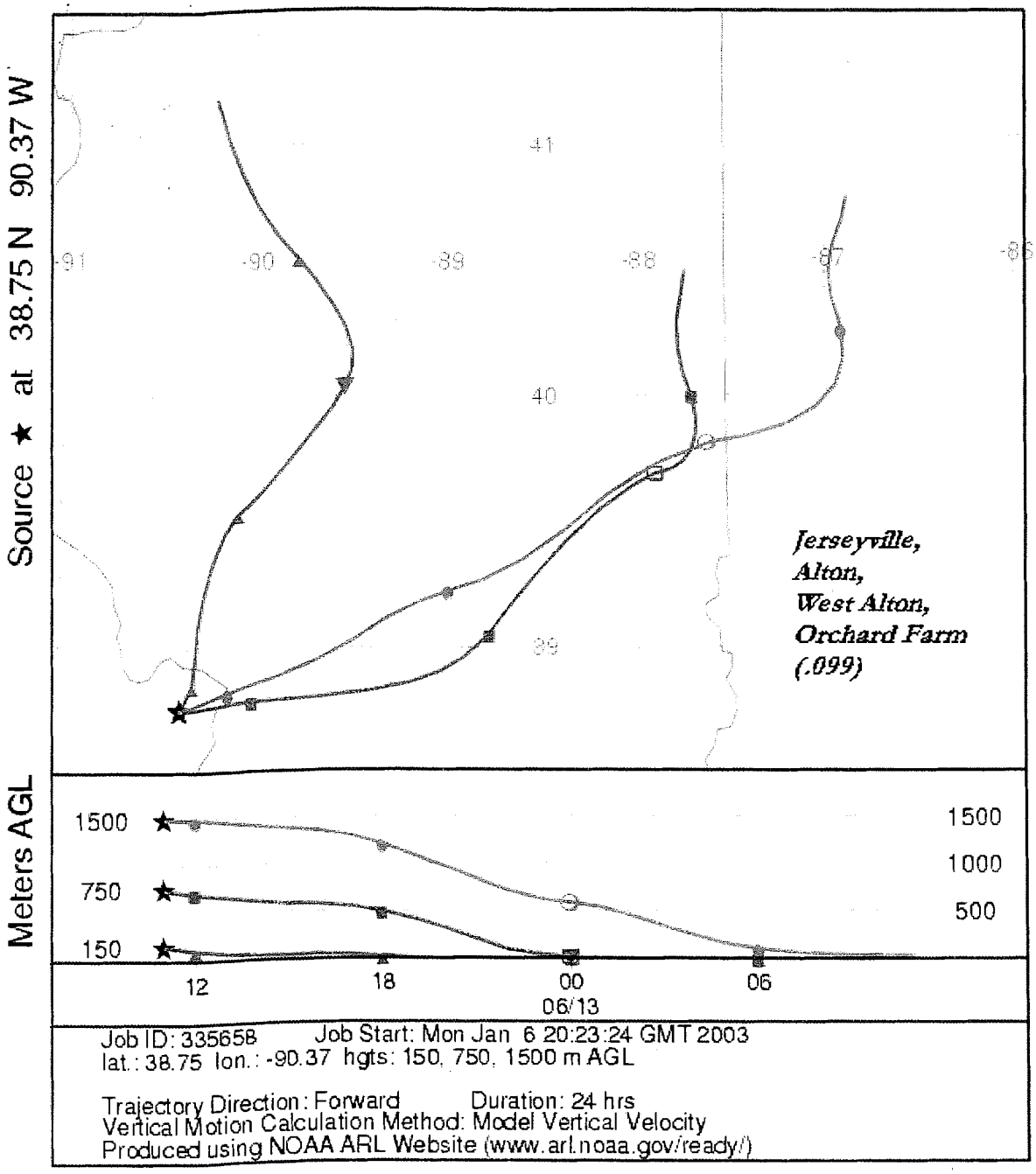

Job ID: 335658 Job Start: Mon Jan 6 20:23:24 GMT 2003
lat.: 38.75 lon.: -90.37 hgts: 150, 750, 1500 m AGL

Trajectory Direction: Forward Duration: 24 hrs
Vertical Motion Calculation Method: Model Vertical Velocity
Produced using NOAA ARL Website (www.arl.noaa.gov/ready/)

NATIONAL OCEANIC ATMOSPHERIC ADMINISTRATION
Forward trajectories starting at 11 UTC 18 Jun 01
EDAS Meteorological Data

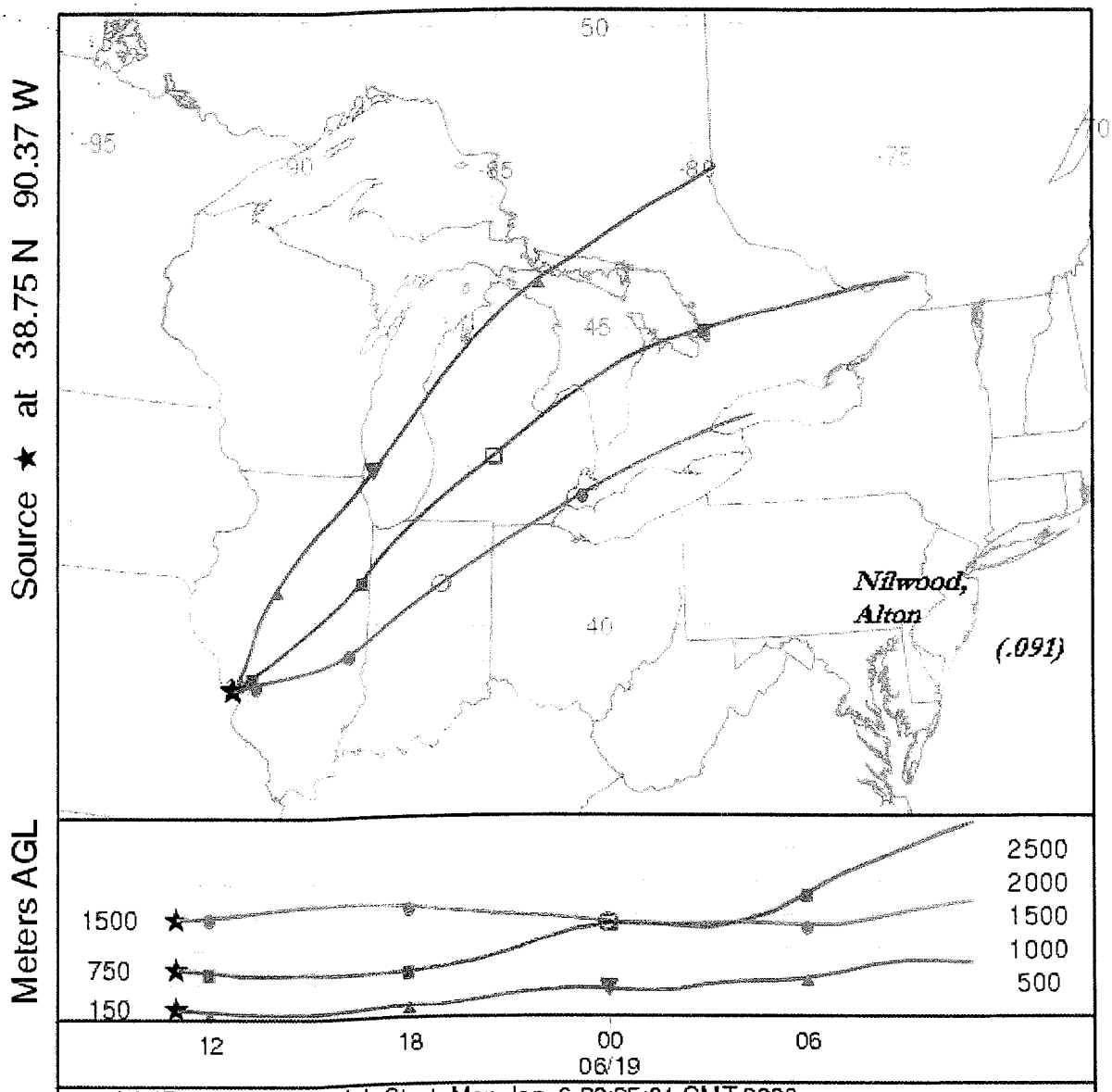

Job ID: 335674 Job Start: Mon Jan 6 20:25:04 GMT 2003
lat.: 38.75 lon.: -90.37 hgts: 150, 750, 1500 m AGL

Trajectory Direction: Forward Duration: 24 hrs
Vertical Motion Calculation Method: Model Vertical Velocity
Produced using NOAA ARL Website (www.arl.noaa.gov/ready/)

NATIONAL OCEANIC ATMOSPHERIC ADMINISTRATION

Forward trajectories starting at 11 UTC 25 Jun 01

EDAS Meteorological Data

Source ★ at 38.75 N 90.37 W

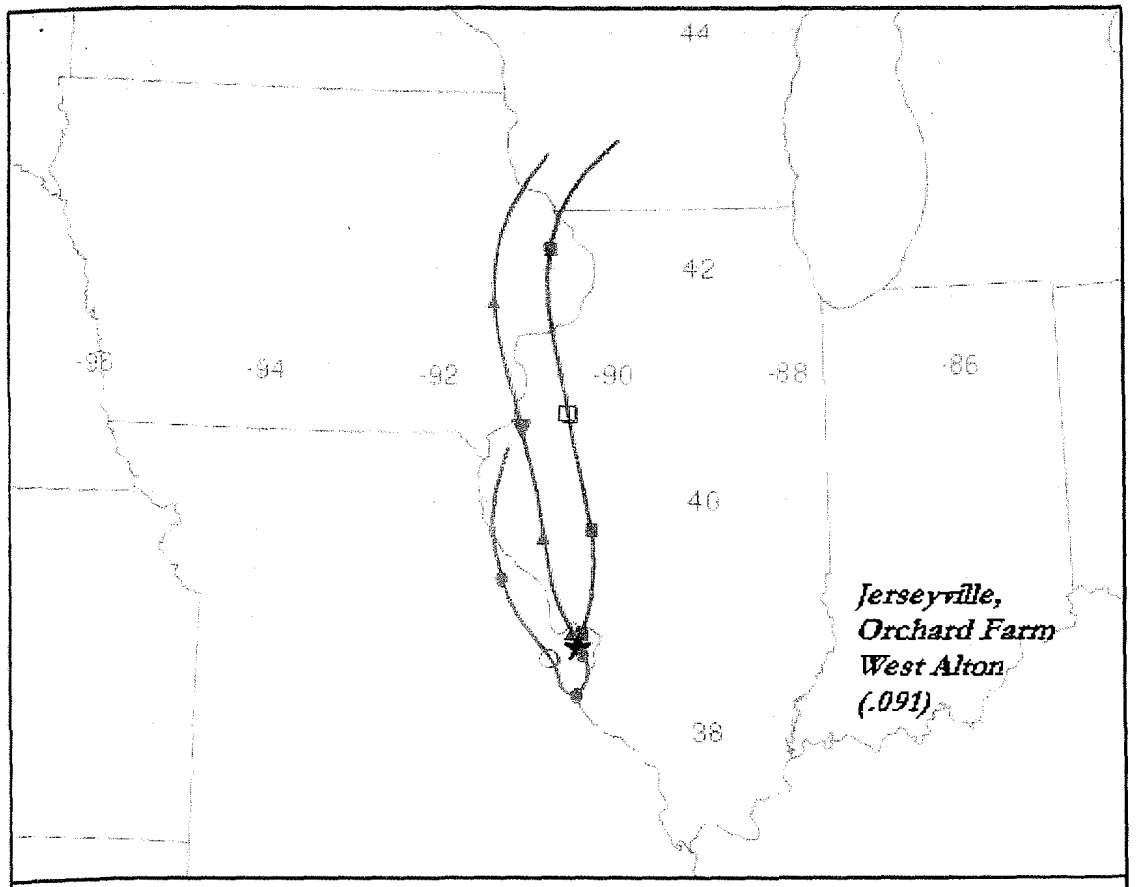

Meters AGL

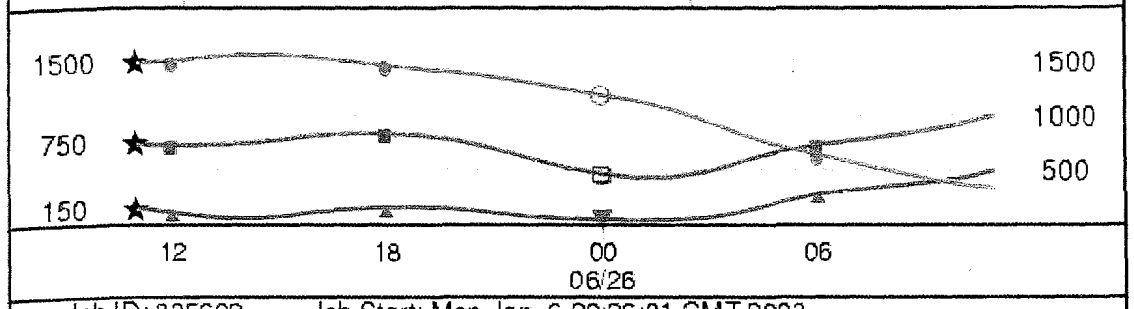

Job ID: 335692 Job Start: Mon Jan 6 20:26:01 GMT 2003
lat.: 38.75 lon.: -90.37 hgts: 150, 750, 1500 m AGL

Trajectory Direction: Forward Duration: 24 hrs
Vertical Motion Calculation Method: Model Vertical Velocity
Produced using NOAA ARL Website (www.arl.noaa.gov/ready/)

NATIONAL OCEANIC ATMOSPHERIC ADMINISTRATION
Forward trajectories starting at 11 UTC 16 Jul 01
EDAS Meteorological Data

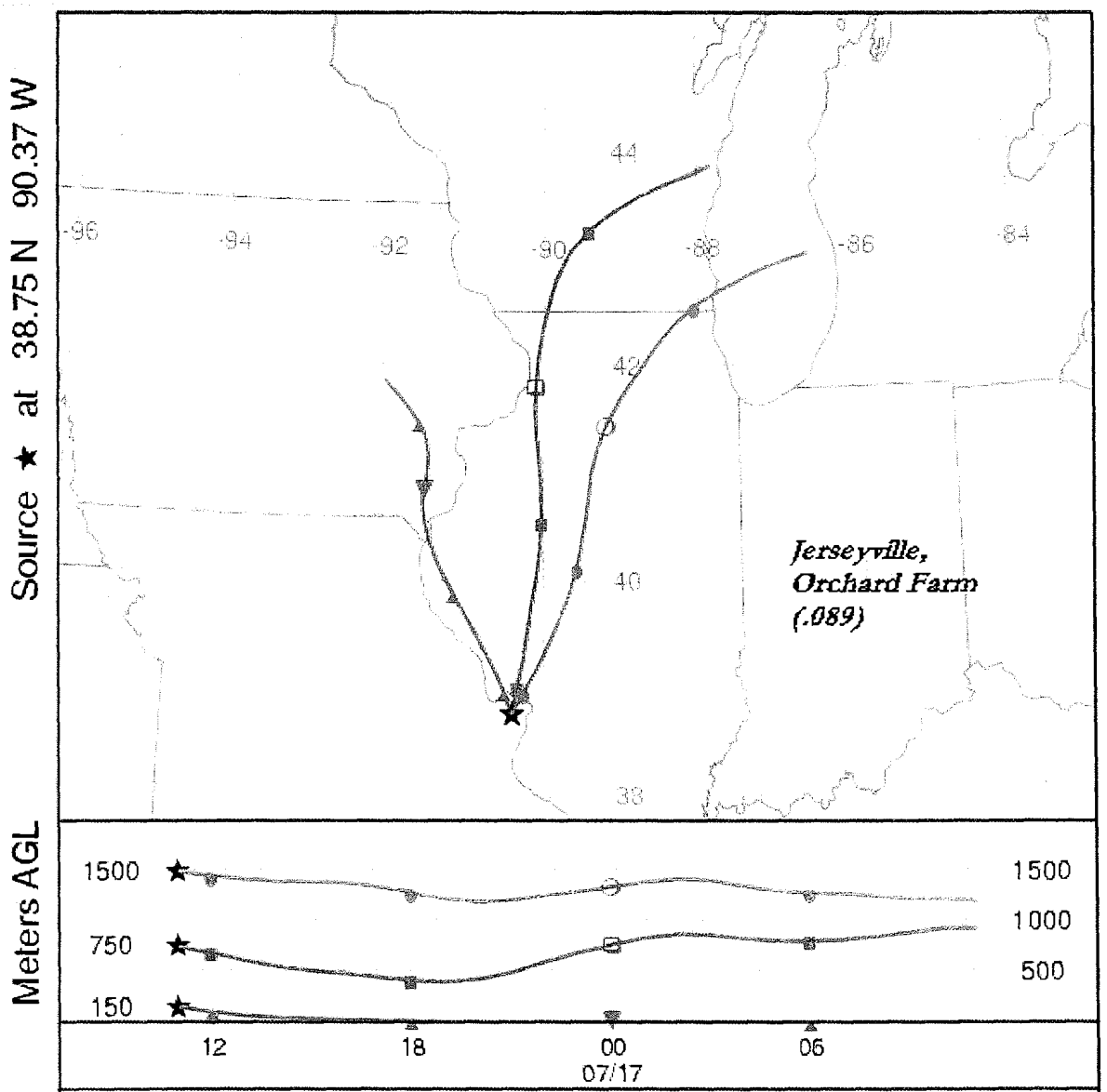

Job ID: 335712 Job Start: Mon Jan 6 20:28:09 GMT 2003
lat.: 38.75 lon.: -90.37 hgts: 150, 750, 1500 m AGL

Trajectory Direction: Forward Duration: 24 hrs
Vertical Motion Calculation Method: Model Vertical Velocity
Produced using NOAA ARL Website (www.arl.noaa.gov/ready/)