Figure 1: Back Trajectories for 8-Hour Ozone Exceedances (1996-98)

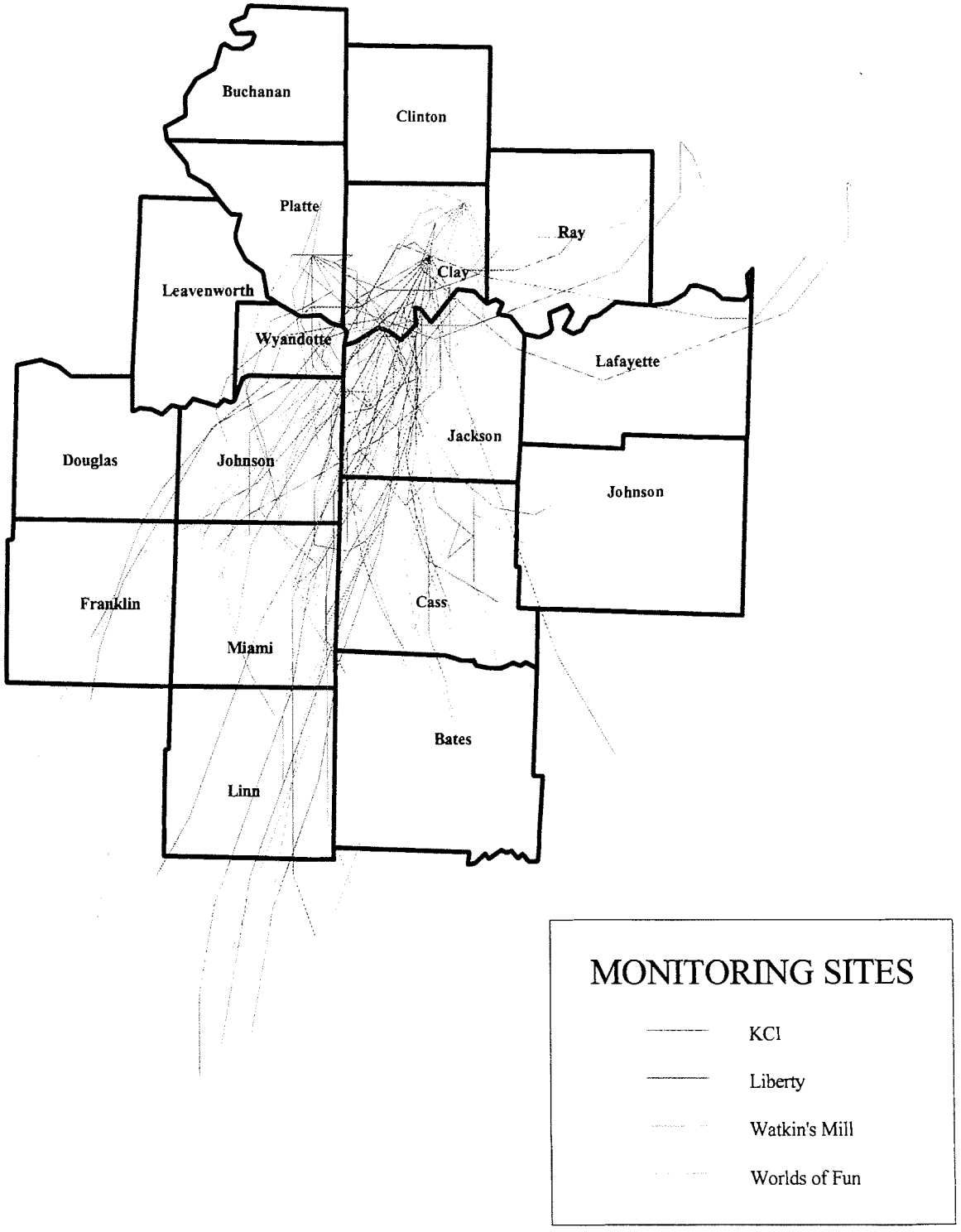

Missouri Department of Natural Resources
Division of Environmental Quality
Air Pollution Control Program

Figure 2: Back Trajectories for 8-Hour Ozone Exceedance Days and VOC Sources > 25 TPY (1996-98)

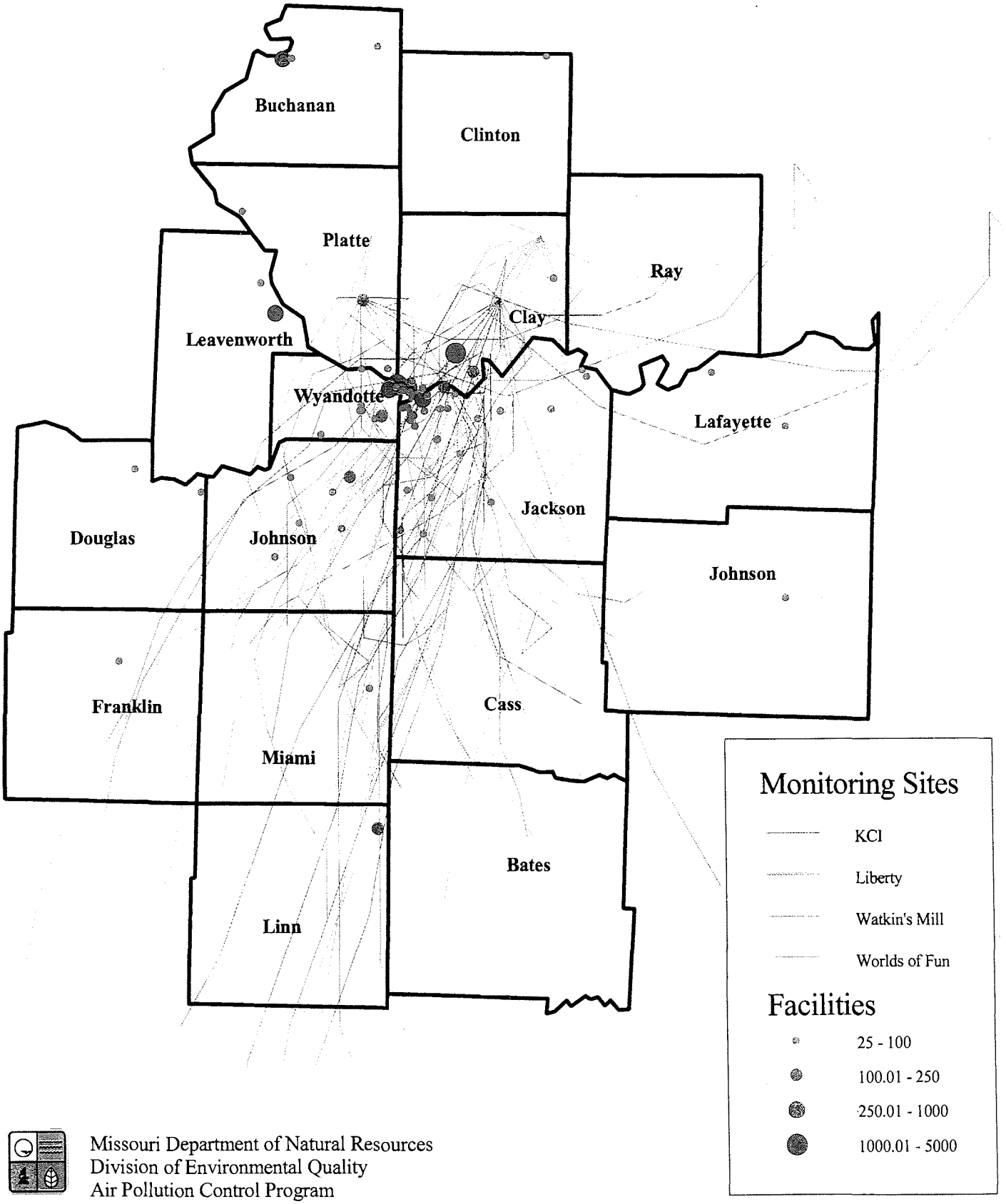

Missouri Department of Natural Resources
Division of Environmental Quality
Air Pollution Control Program

Figure 3: Back Trajectories for 8-Hour Ozone Exceedance Days and NOx Sources > 25 TPY (1996-98)

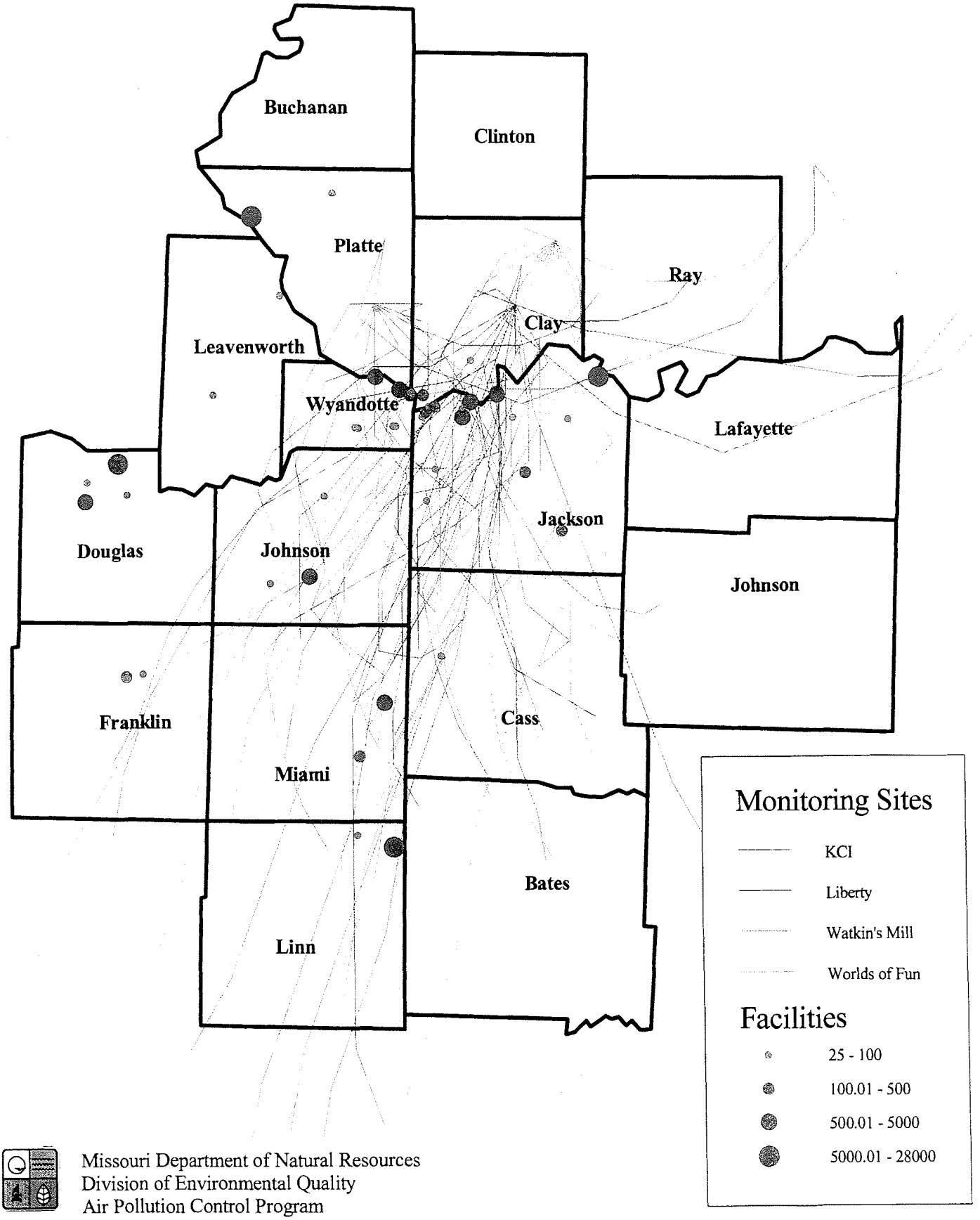

Missouri Department of Natural Resources
Division of Environmental Quality
Air Pollution Control Program

Figure 4: Kansas City Area 12 Hour Back Trajectories

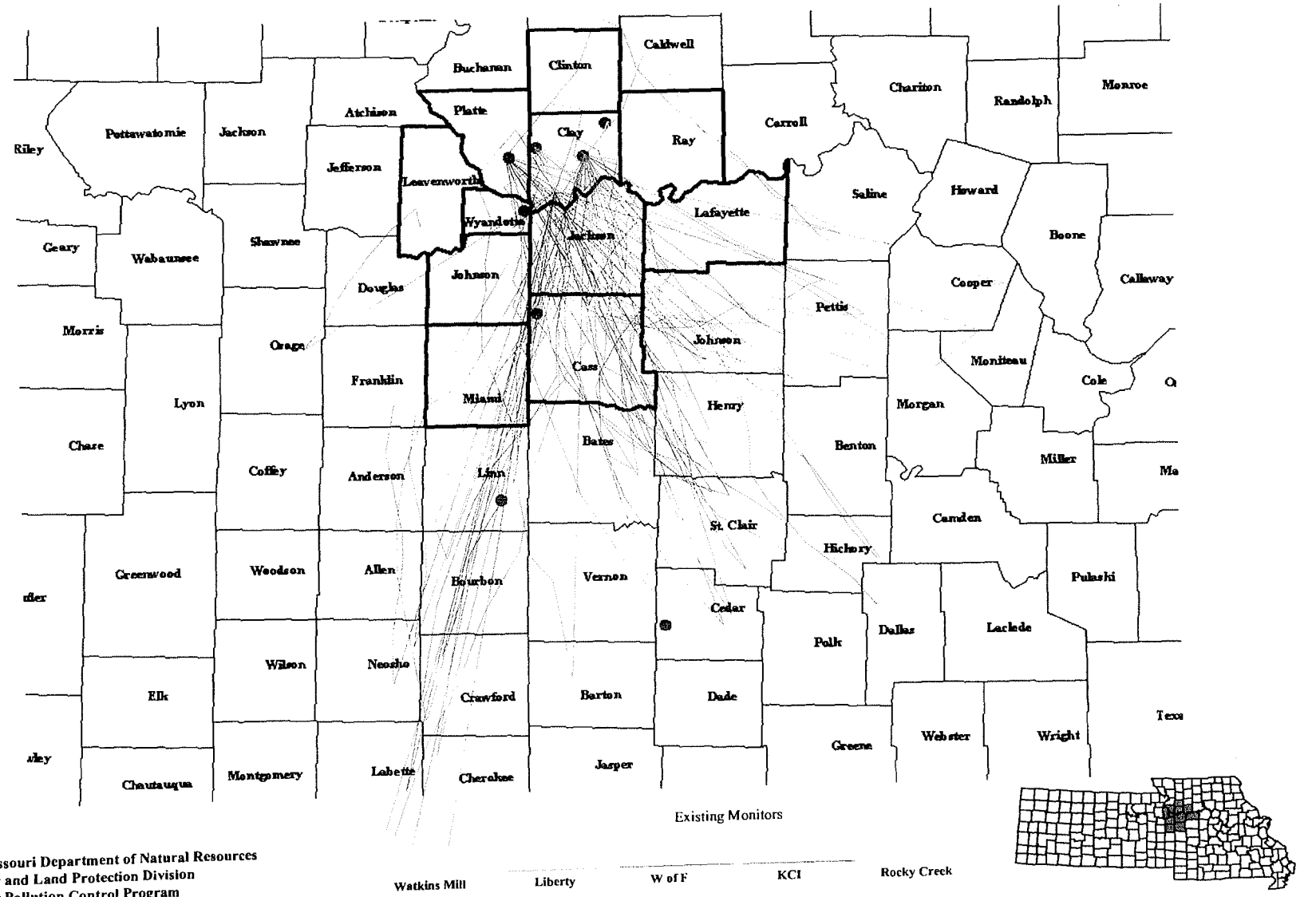

Missouri Department of Natural Resources
Air and Land Protection Division
Air Pollution Control Program
Cartography by Donald Cripe, Created January 2003

Figure 5: Kansas City Area 12 Hour Back Trajectories (Large VOC Sources)

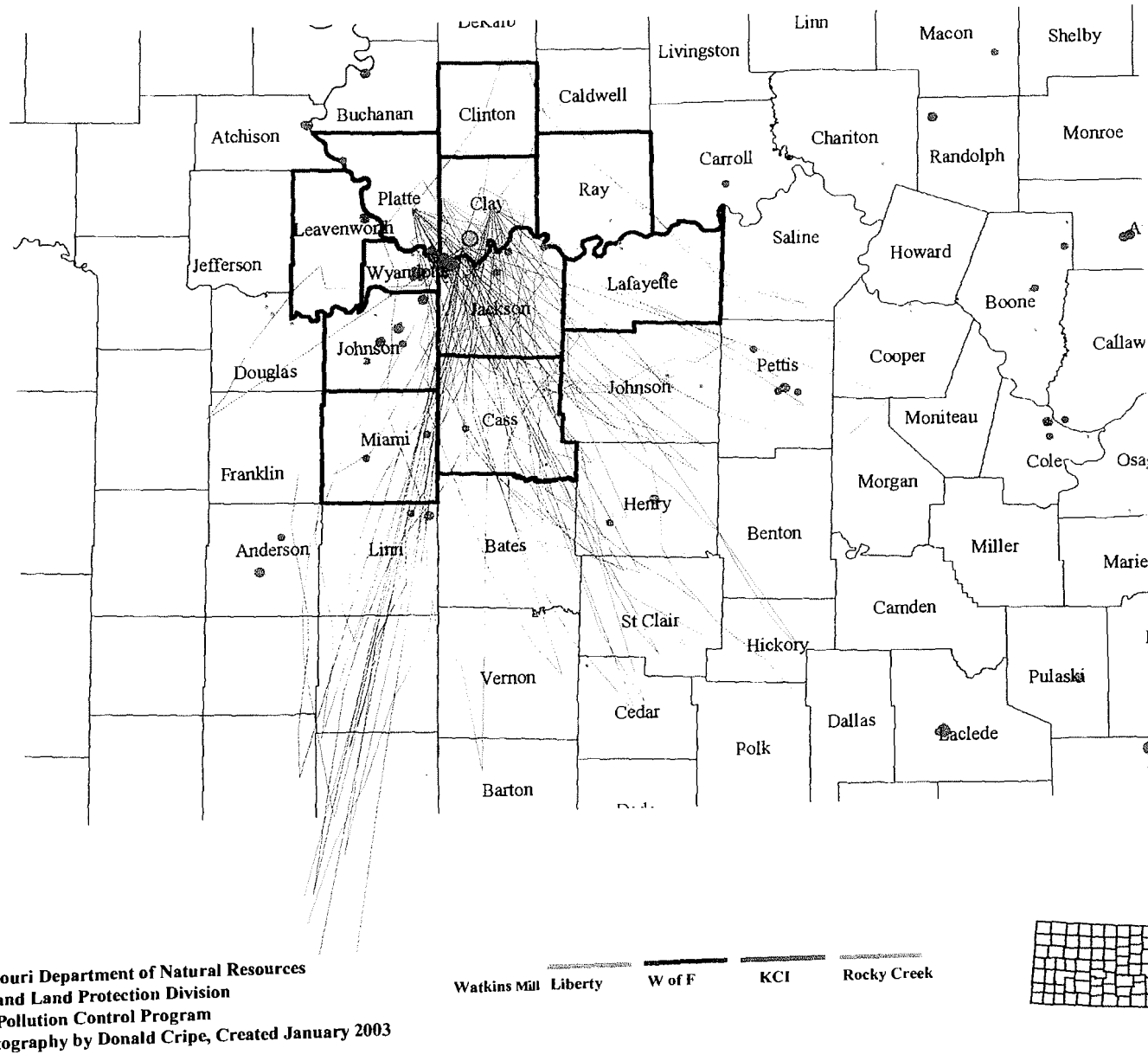

Missouri Department of Natural Resources
Air and Land Protection Division
Air Pollution Control Program
Cartography by Donald Cripe, Created January 2003

Watkins Mill Liberty W of F KCI Rocky Creek

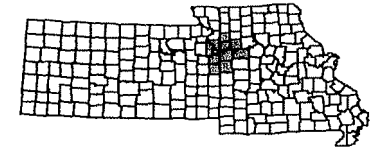

Figure 6: Kansas City Area 12 Hour Back Trajectories (Large NOx Sources)

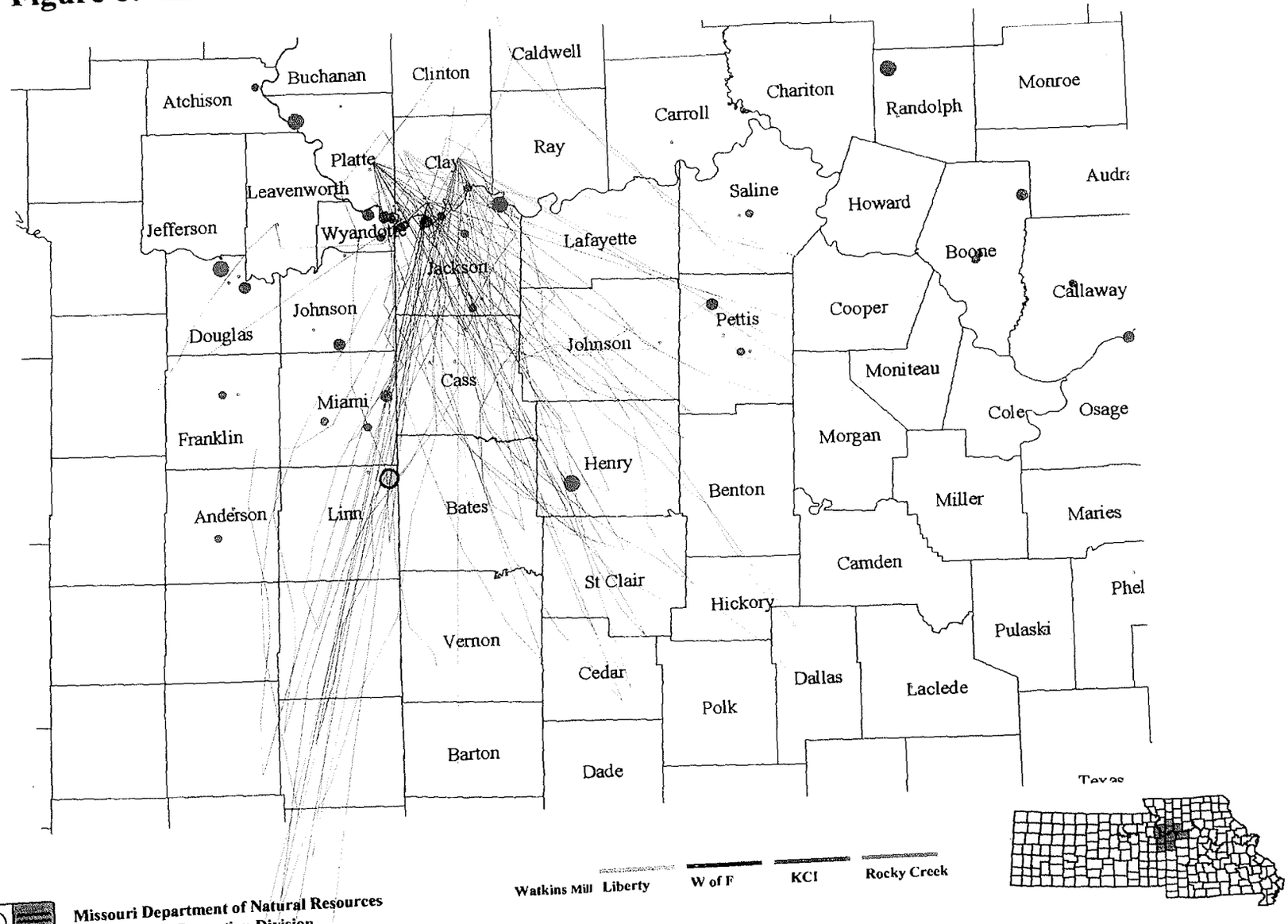

Missouri Department of Natural Resources
Air and Land Protection Division
Air Pollution Control Program
Cartography by Donald Cripe, Created January 2003

Meteorological Regime #1

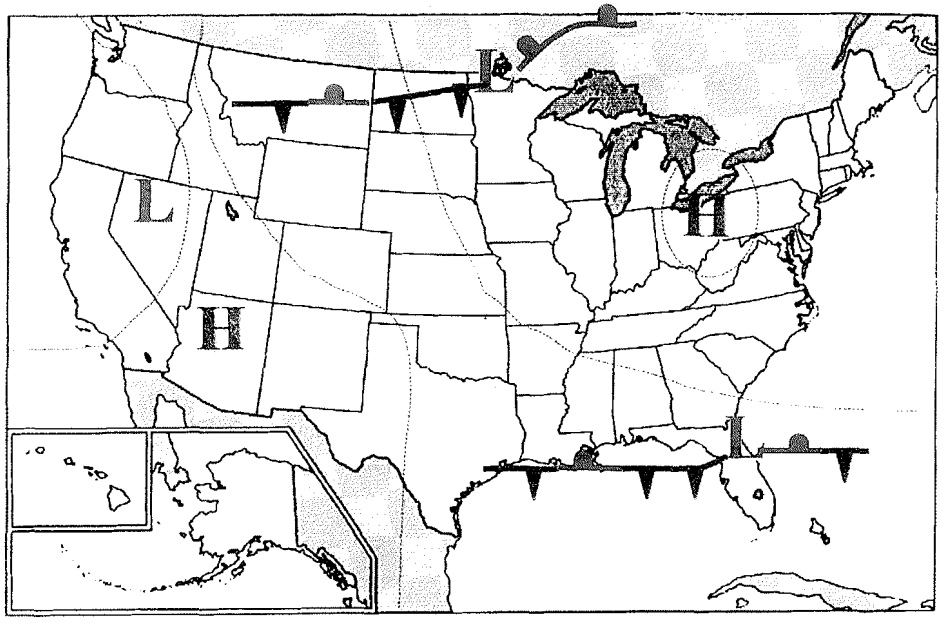

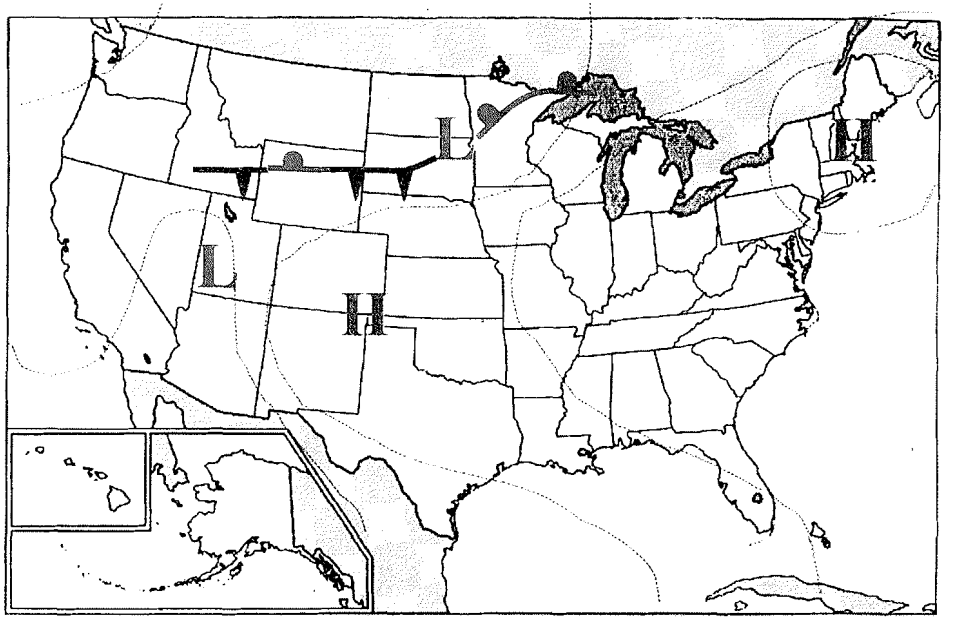

Meteorological Regime #2

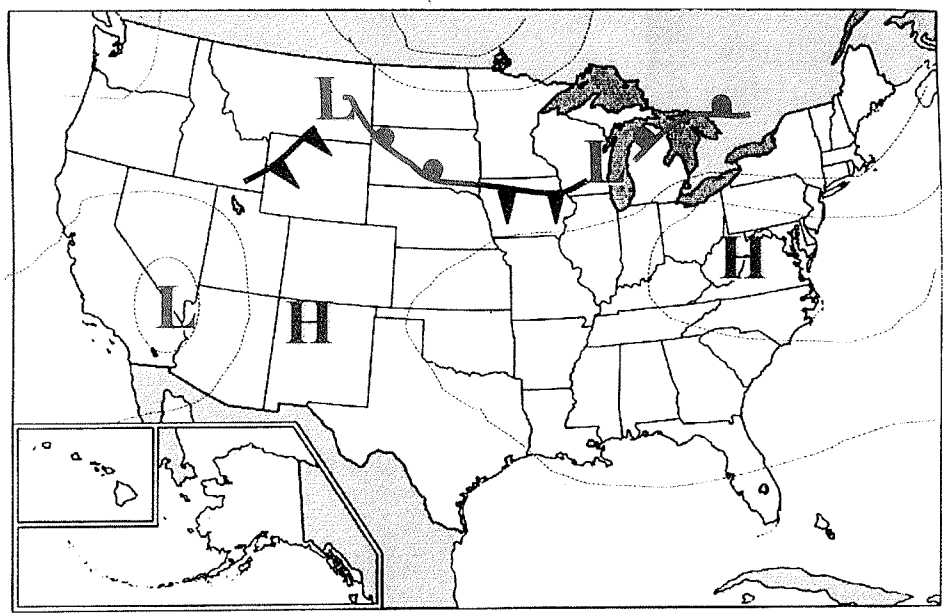

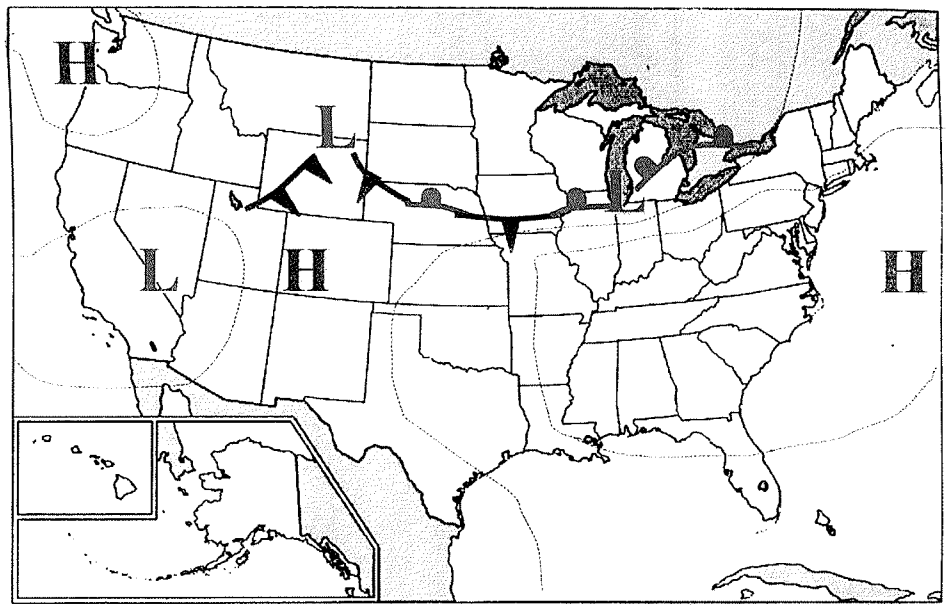

Meteorological Regime #3

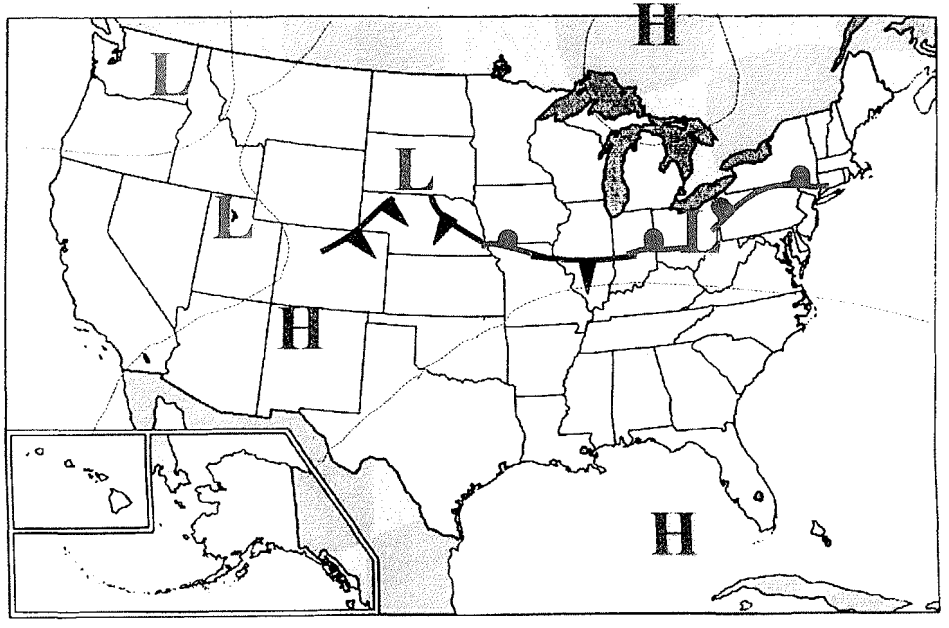

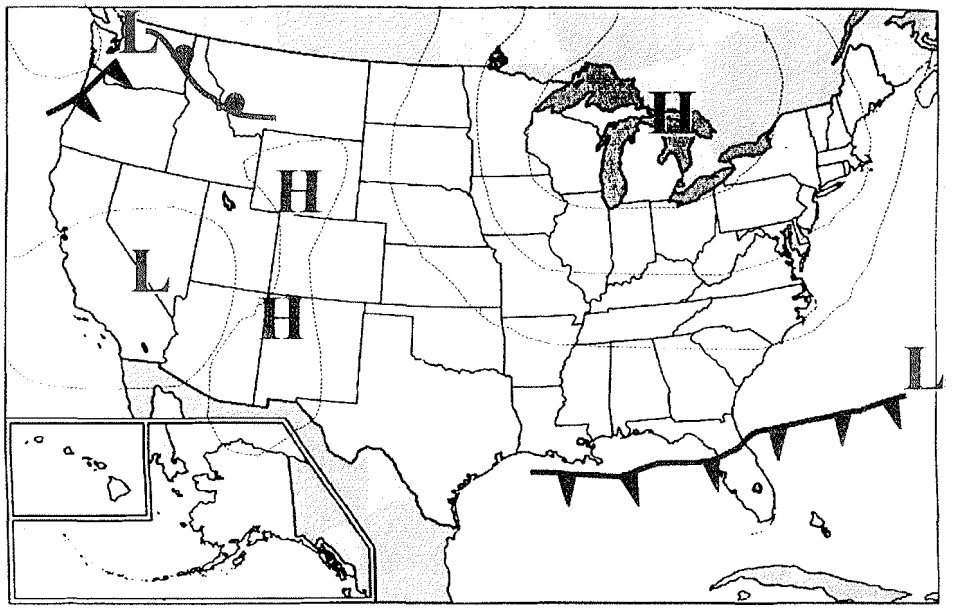

Meteorological Regime #4

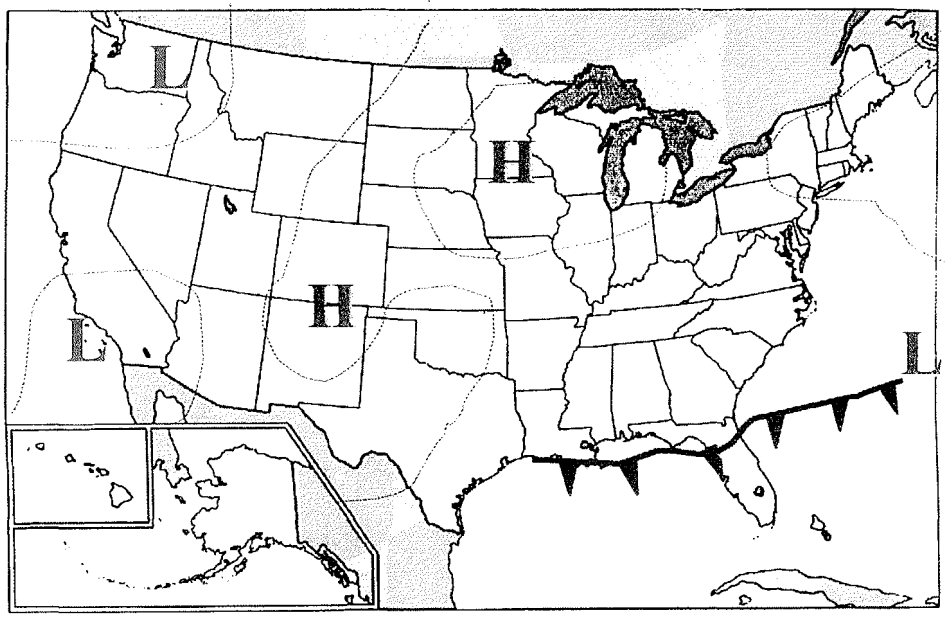

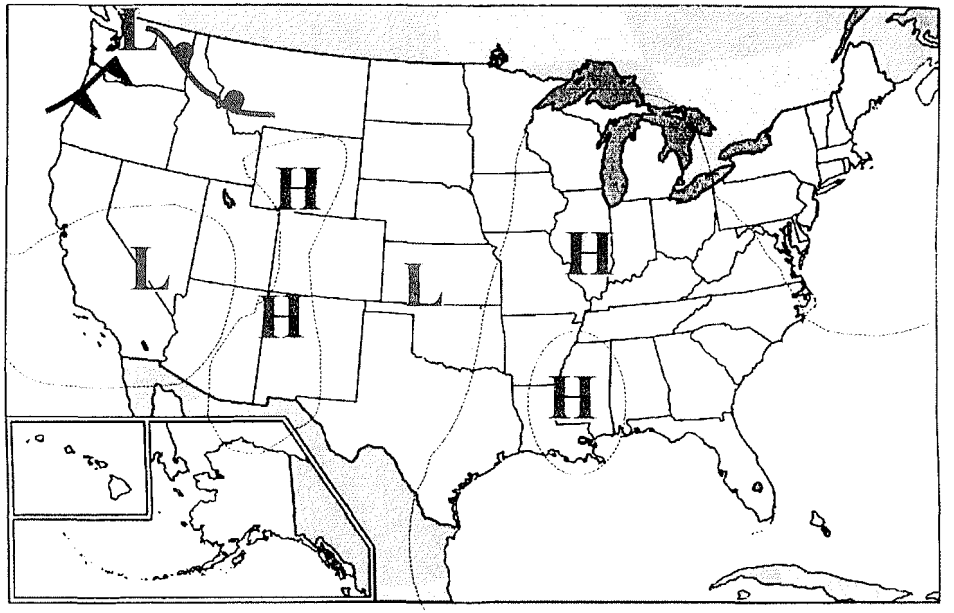

Meteorological Regime #5

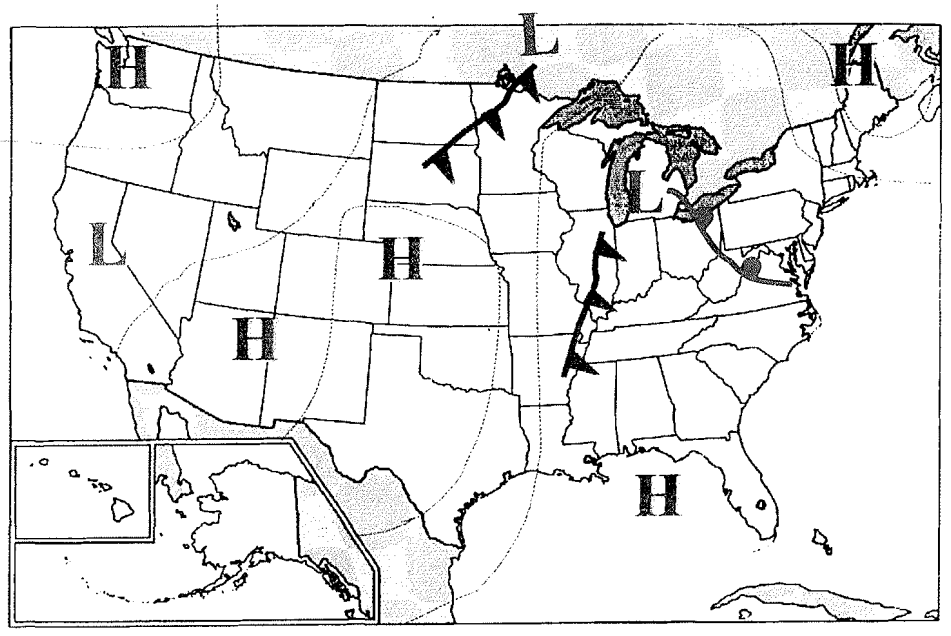

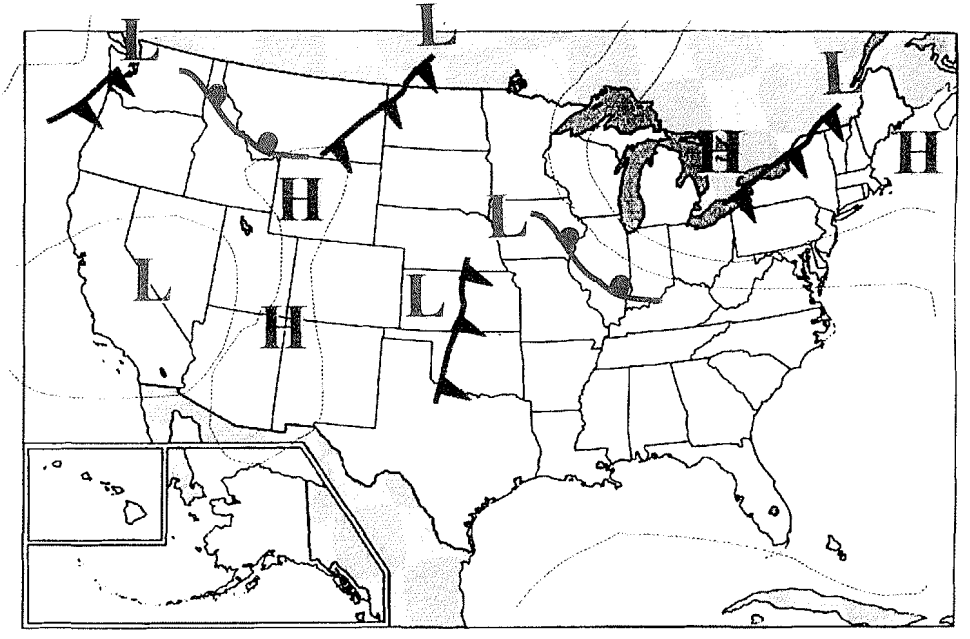

Meteorological Regime #6

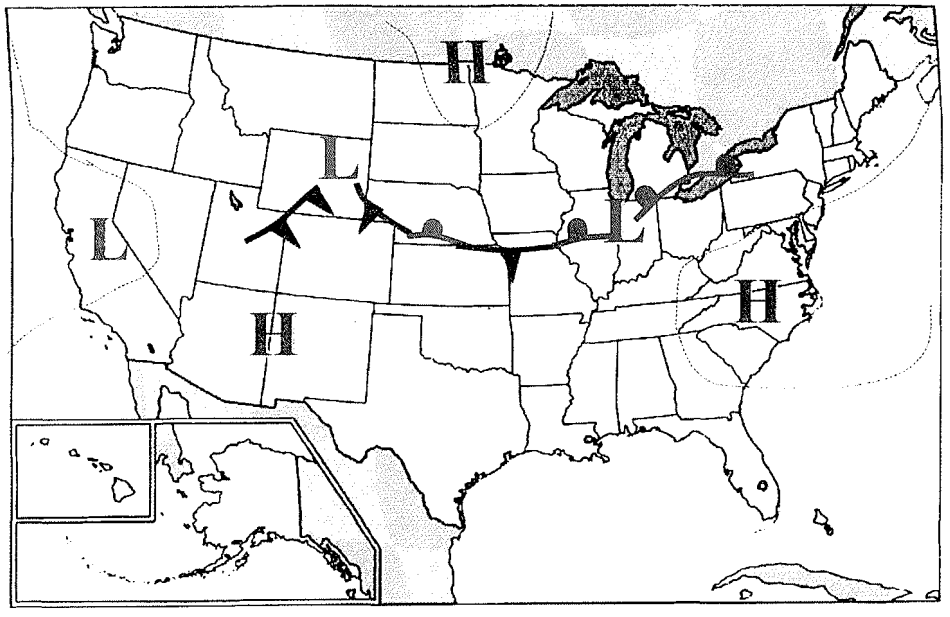

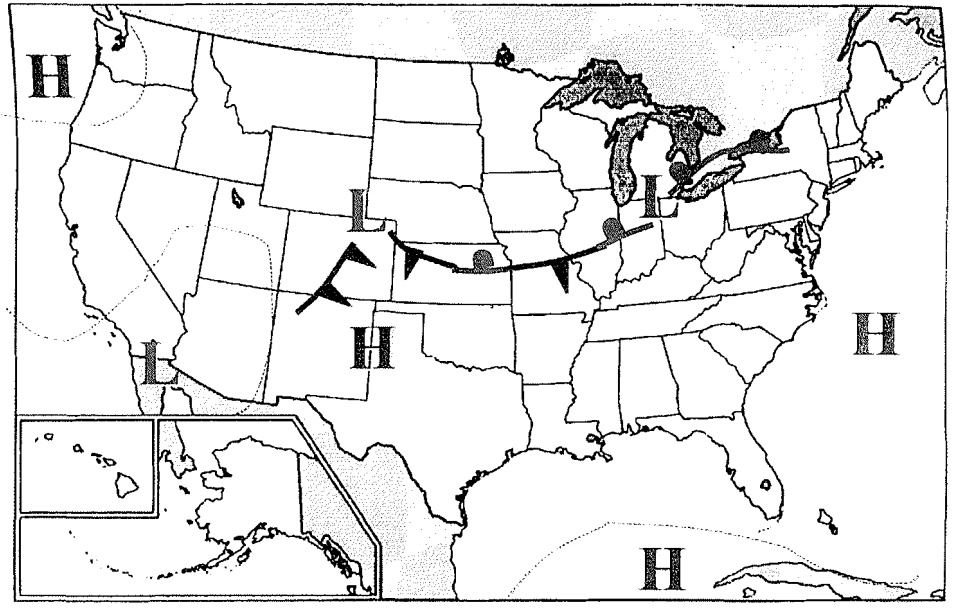

Meteorological Regime #7

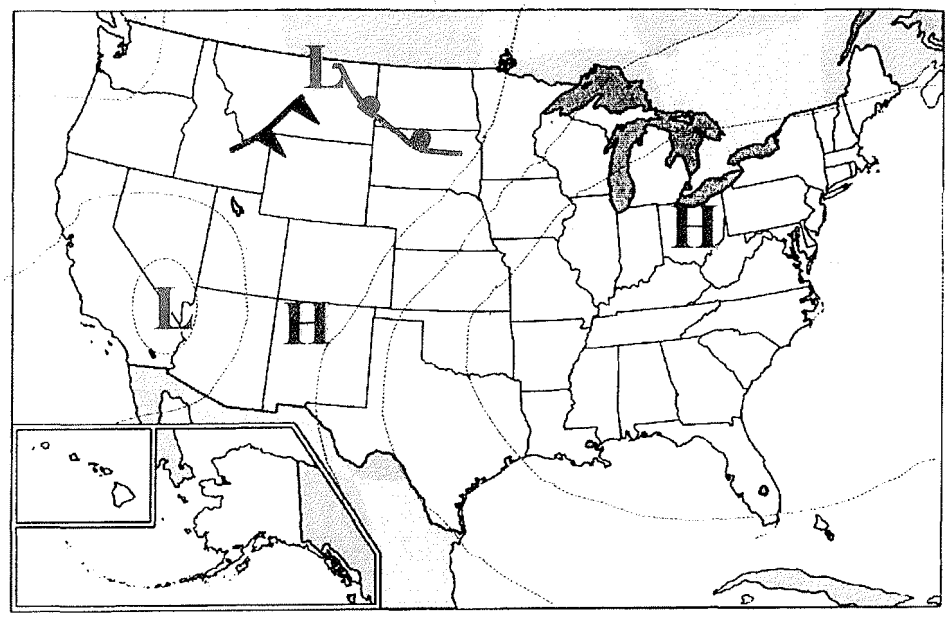

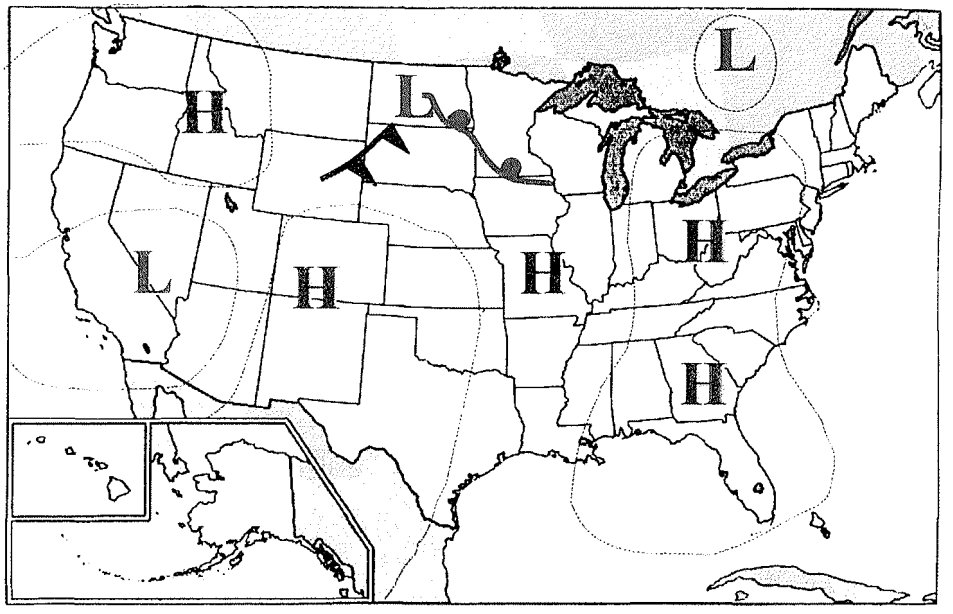
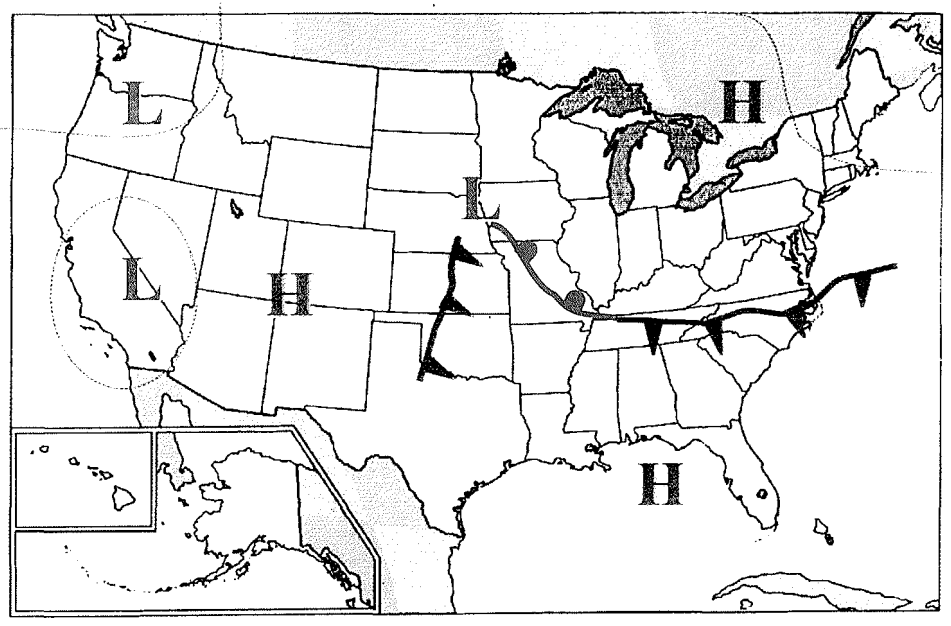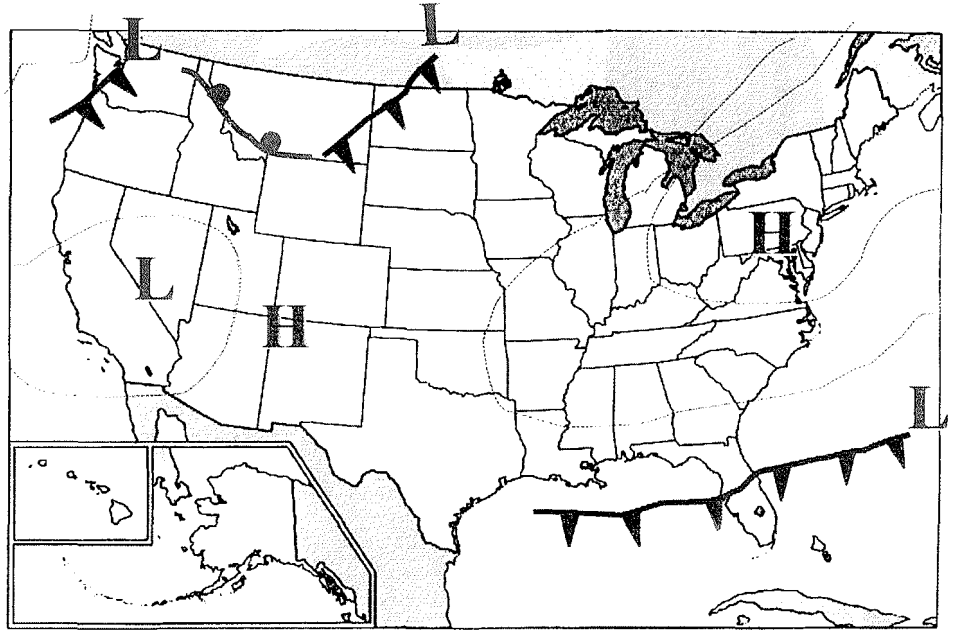
Meteorological Regime #8