TEAM BRIDGETON

Monthly Meeting Agenda

March 27, 2013

Technical Discussion

Presentation of monthly data package

- **Wellhead Temperature Maps** – Maximum wellhead temperatures recorded per well during the weekly well monitoring events for the presentation month. Data collected in field with GEM 2000. Data presented in degrees Fahrenheit (°F).

- **Hydrogen Maps –** Monthly laboratory analysis for hydrogen from select wells. Data presented in percent by volume (% Vol.).

- **Carbon Monoxide Maps** – Monthly laboratory analysis for Carbon Monoxide from selected wells. Data presented in parts per million (ppm).

- **GCCS Flow Tables**

    - ***Individual Flare Flows*** – Monthly field readings collected from each individual flare flow chart. Data presented in standard cubic feet per minute (scfm).

    - ***Combined Flare Flows*** – Manual summation of individual flare flows to generate a total flow rate. Data presented in standard cubic feet per minute (scfm).

- **LFG Quality Charts (Laboratory)** – Monthly samples collected in summa canisters from main header, at a port prior to the blower.

  Laboratory samples are analyzed for methane**,** carbon dioxide, oxygen, nitrogen, and hydrogen and are presented by volume (% Vol.).

  Laboratory samples analyzed for carbon monoxide are presented in parts per million (ppm).

  LFG Quality Charts (Field – GEM 2000) - Daily samples collected with a portable field LFG analyzer (GEM 2000).

- **Temperature Monitoring Probe Data** – Data is collected weekly and is presented monthly. Data presented in degrees Fahrenheit (°F).

- **Settlement Front Maps** – (Month survey data compared month over month). The south quarry is surveyed on a 100-foot grid. The throat area is surveyed on a 50-foot grid.

- **As-Built Drawings** - As Built drawings will be updated quarterly and provided during the Team Bridgeton Meeting.

- **Air Monitoring** - As discussed, Bridgeton Landfill is currently not developing a Work Plan to have an expert 3rd party provide air monitoring services as requested in MDNR's Letter request dated 1-30-13. We currently understand that MDNR will be performing this monitoring, and as such is no longer requesting that Bridgeton Landfill conduct the monitoring. As requested, we are awaiting formal written documentation to that effect.

Prior Month and Planned Future Month Work Activity

Work performed since the last Team Bridgeton meeting

- **GCCS Related Items** (RCPs, Wells, Blower/Flare, Flame Arrestors, etc.)

- **Cap Related Items** (Settlement, repairs, etc.)

- **Leachate Related Items** (LCPs, Force Main, Air Line, Pumps, etc.)

- **Other Work Items Completed**

Work projected to be performed in the future

- **GCCS Related Items** (RCPs, Wells, Blower/Flare, Flame Arrestors, etc.)

- **Cap Related Items** (Settlement, repairs, etc.)

- **Leachate Related Items** (LCPs, Force Main, Air Line, Pumps, etc.)

- **Other Work Items Contemplated**

Deliverable(s) Status

- **Leachate Management Contingency Plan**

- **Heat Dissipation / Barrier Plan** – Due March 29, 2013.

- **Operations, Maintenance, and Monitoring Plan** – In Process.

- **Synthetic Temporary Cap Design** – Draft send to MDNR on March 25th.

Community, Media, and Other Agency Discussion Items

- **Odor Complaints**

- **Media Related Discussion**

- **Communication With Other Federal, State, or Local Agencies**

    - ***Missouri Department of Natural Resources***

- ***St. Louis County Department of Health***
- ***Local Emergency Responders***
- ***Metropolitan St. Louis Sewer District***
- ***Other Agency Related Issues***

Open Discussion

- Other Items of Concern
- Confirm date, location, and time of next Team Bridgeton Meeting (shoot for last Thursday of each month, 10:00 AM at the Republic Services Area Office Conference Room).

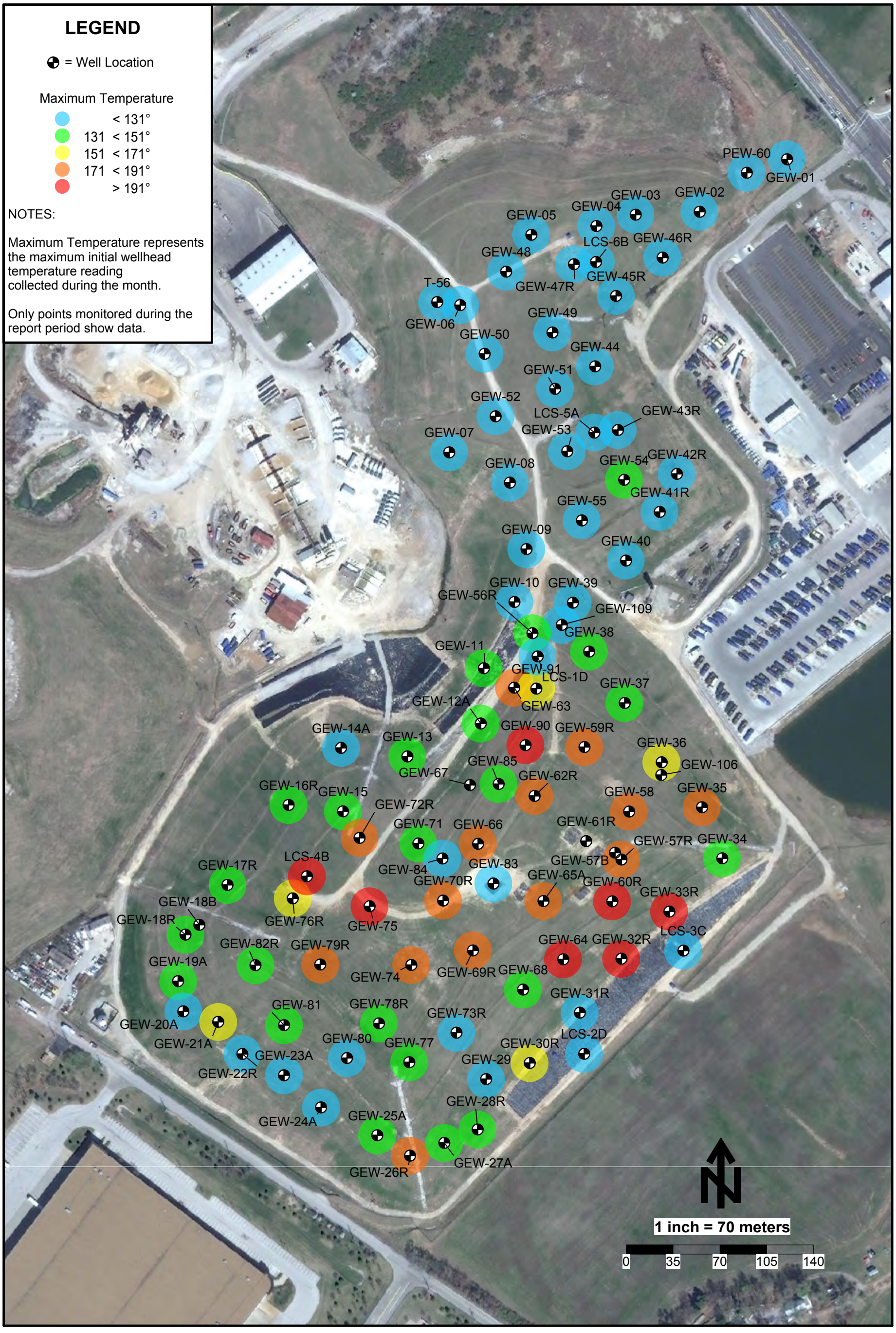

Initial Temperature Maximums - November 2012 - Bridgeton Landfill

SCS ENGINEERS

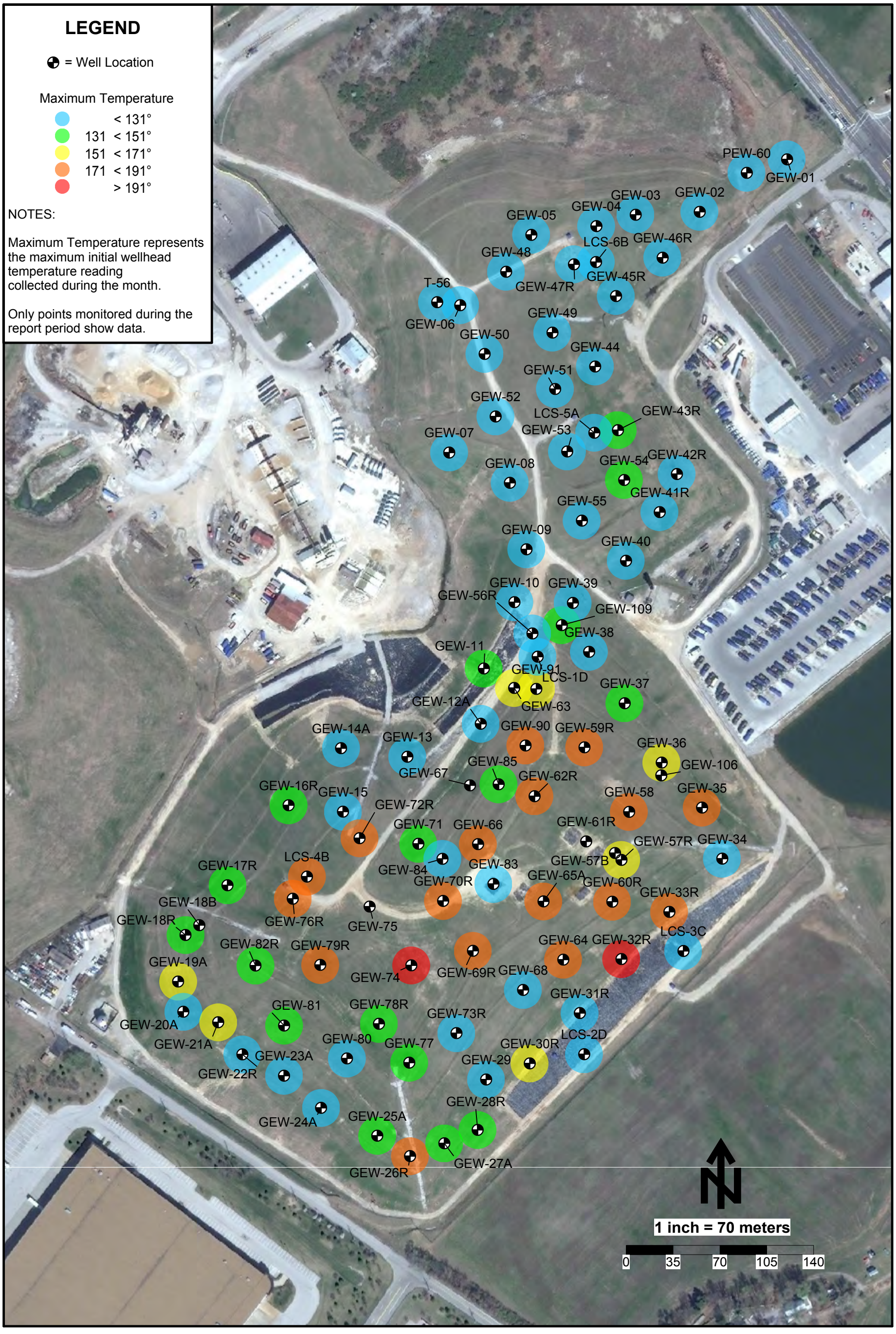

Initial Temperature Maximums - December 2012 - Bridgeton Landfill

SCS ENGINEERS

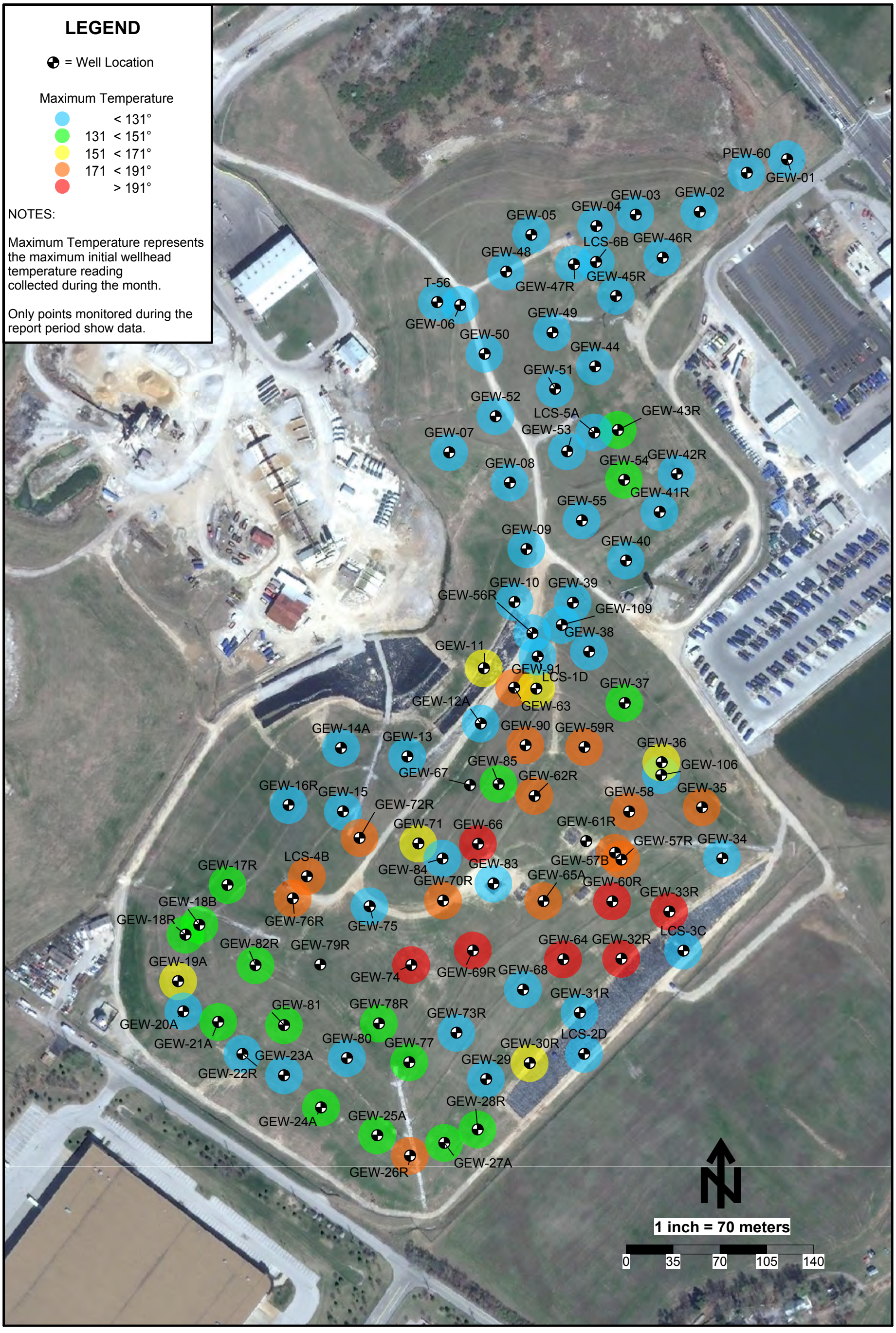

Initial Temperature Maximums - January 2013 - Bridgeton Landfill

SCS ENGINEERS

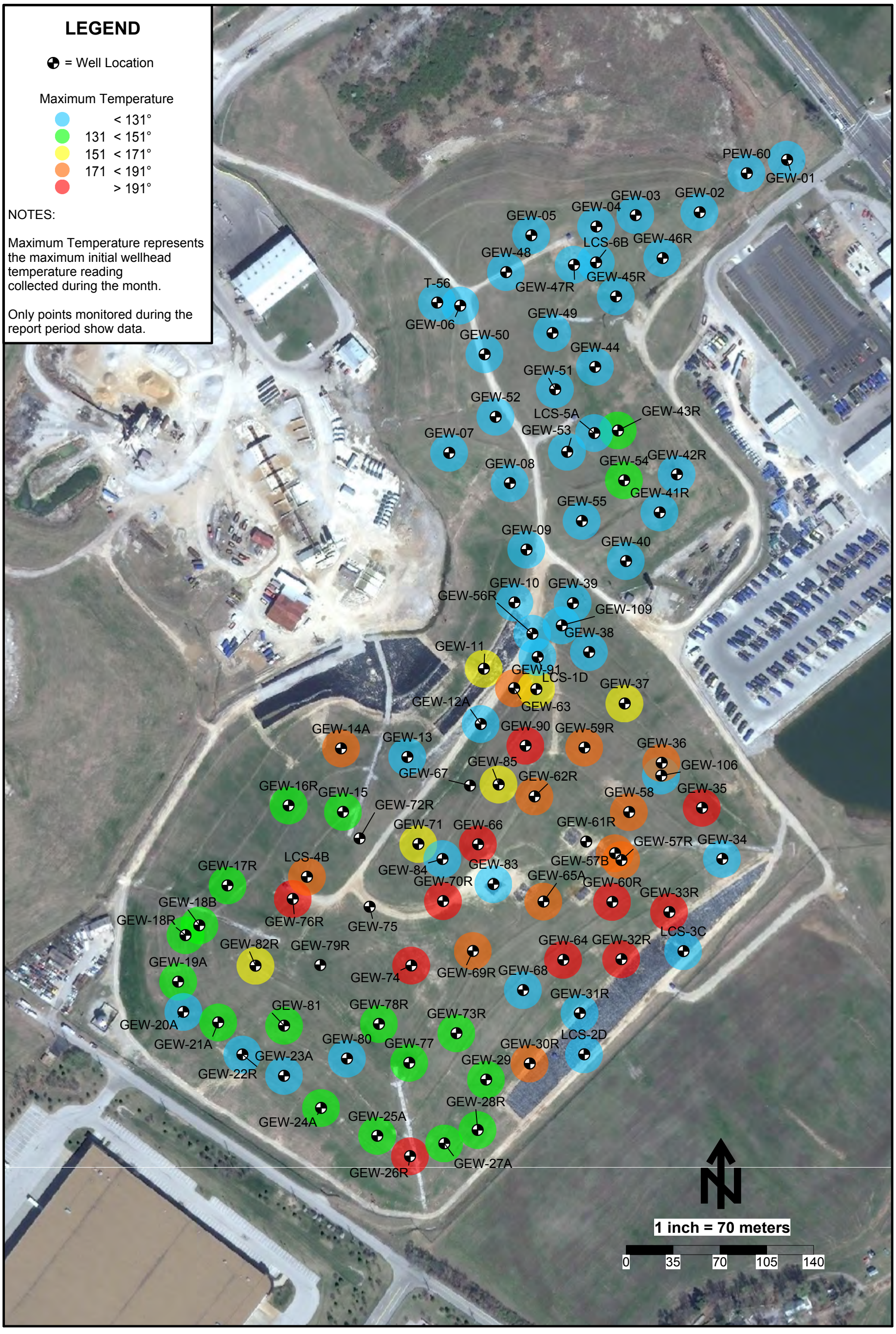

Initial Temperature Maximums - February 2013 - Bridgeton Landfill

SCS ENGINEERS

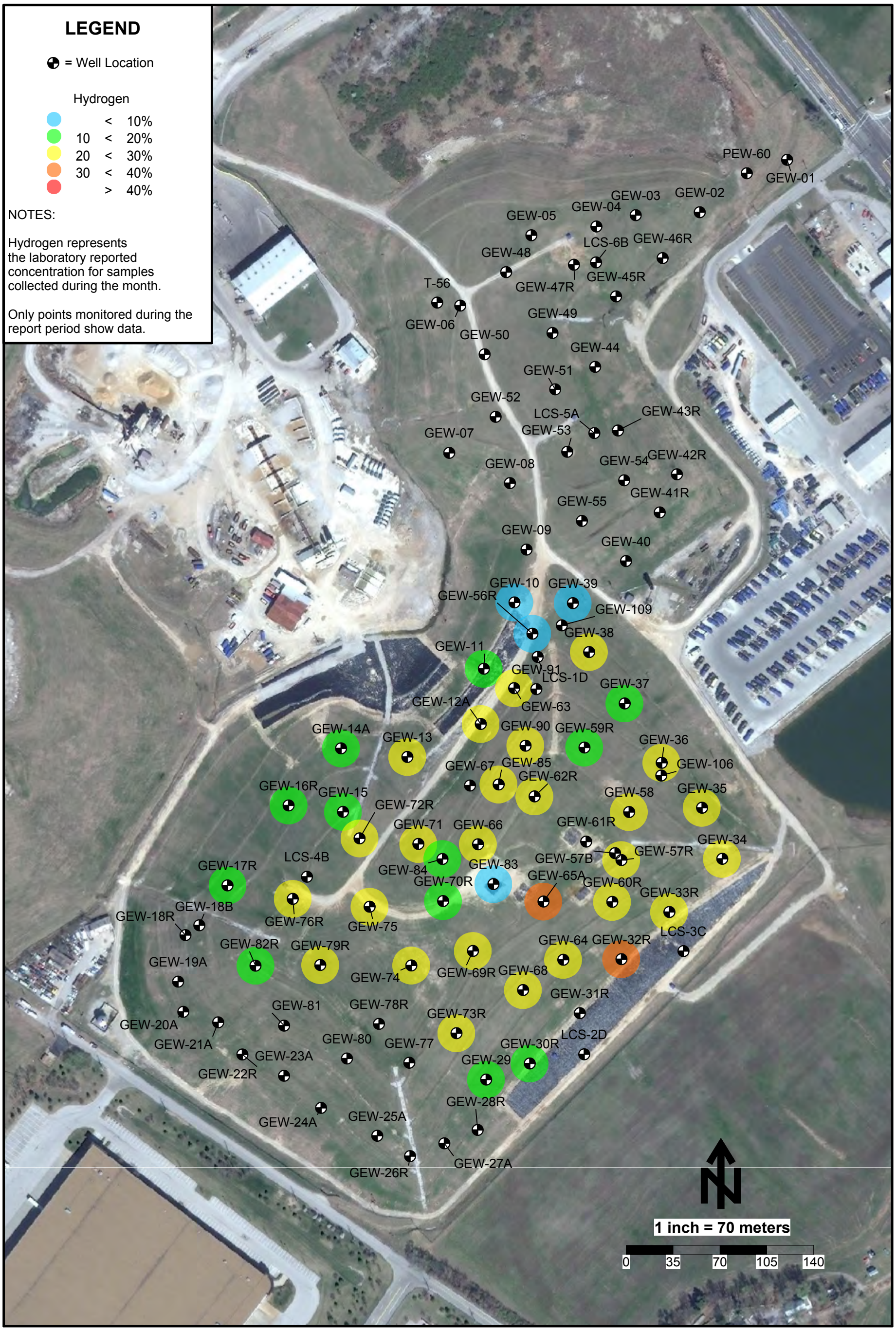

Hydrogen Data Map - November 2012 - Bridgeton Landfill

SCS ENGINEERS

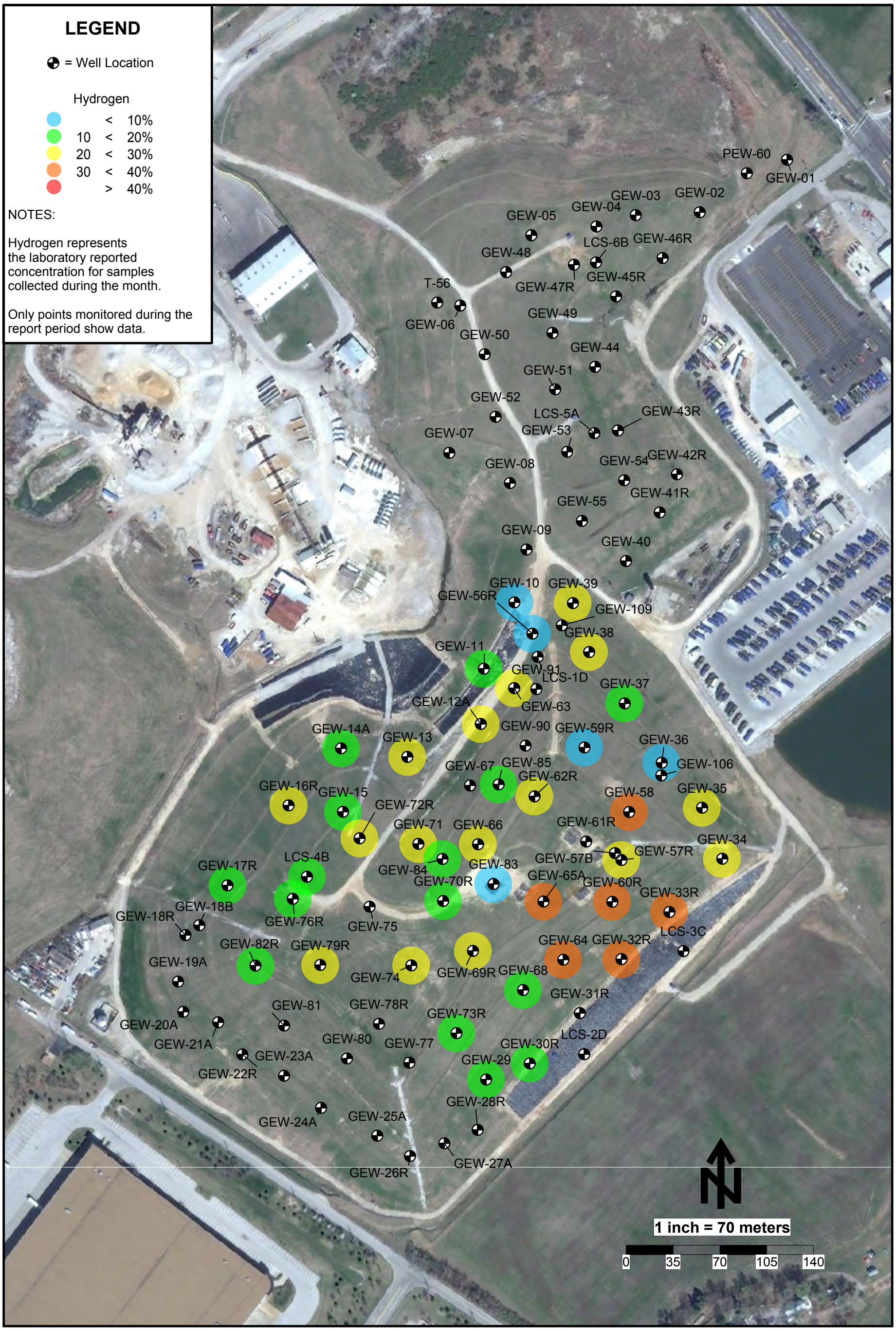

Hydrogen Data Map - December 2012 - Bridgeton Landfill

SCS ENGINEERS

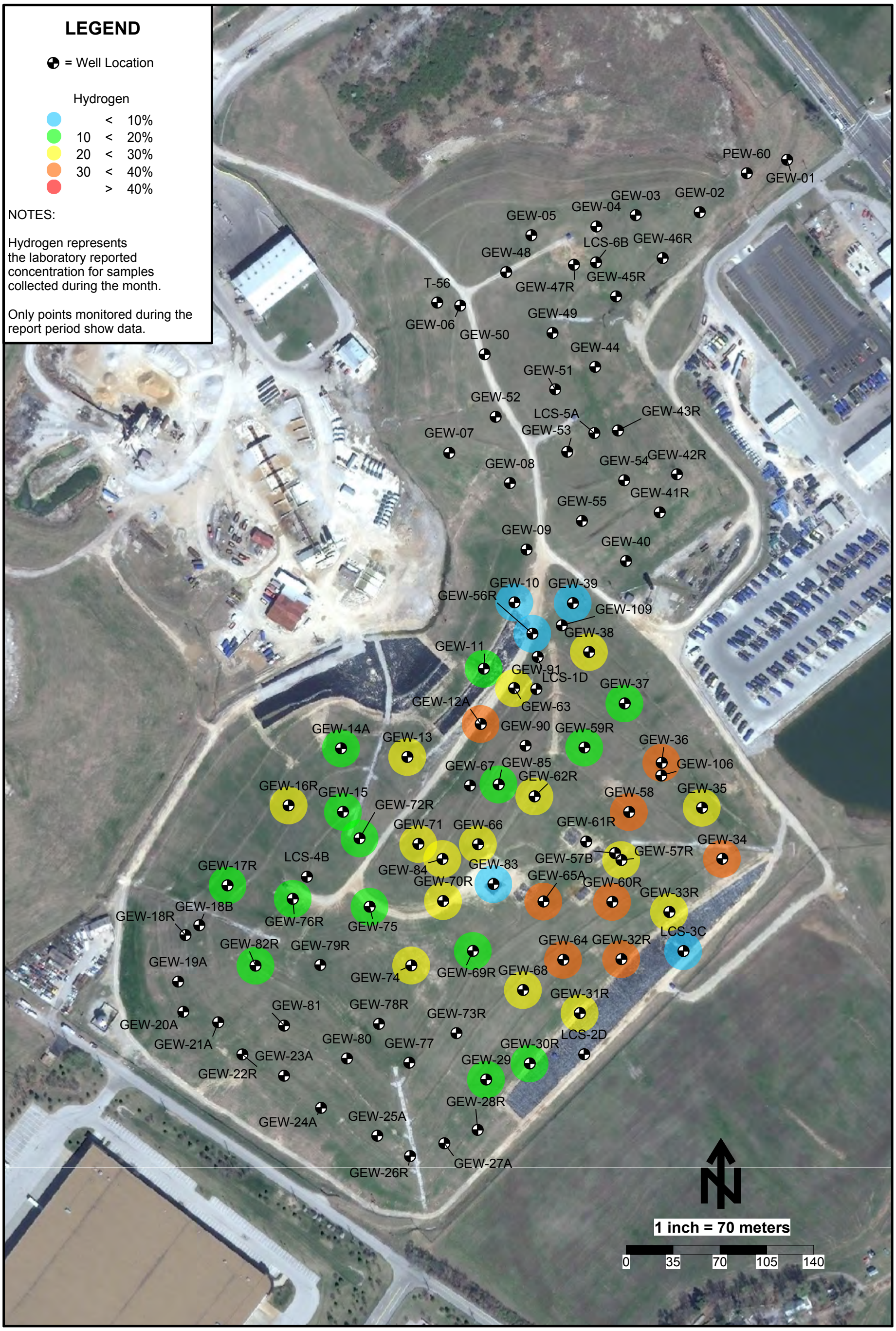

Hydrogen Data Map - January 2013 - Bridgeton Landfill

SCS ENGINEERS

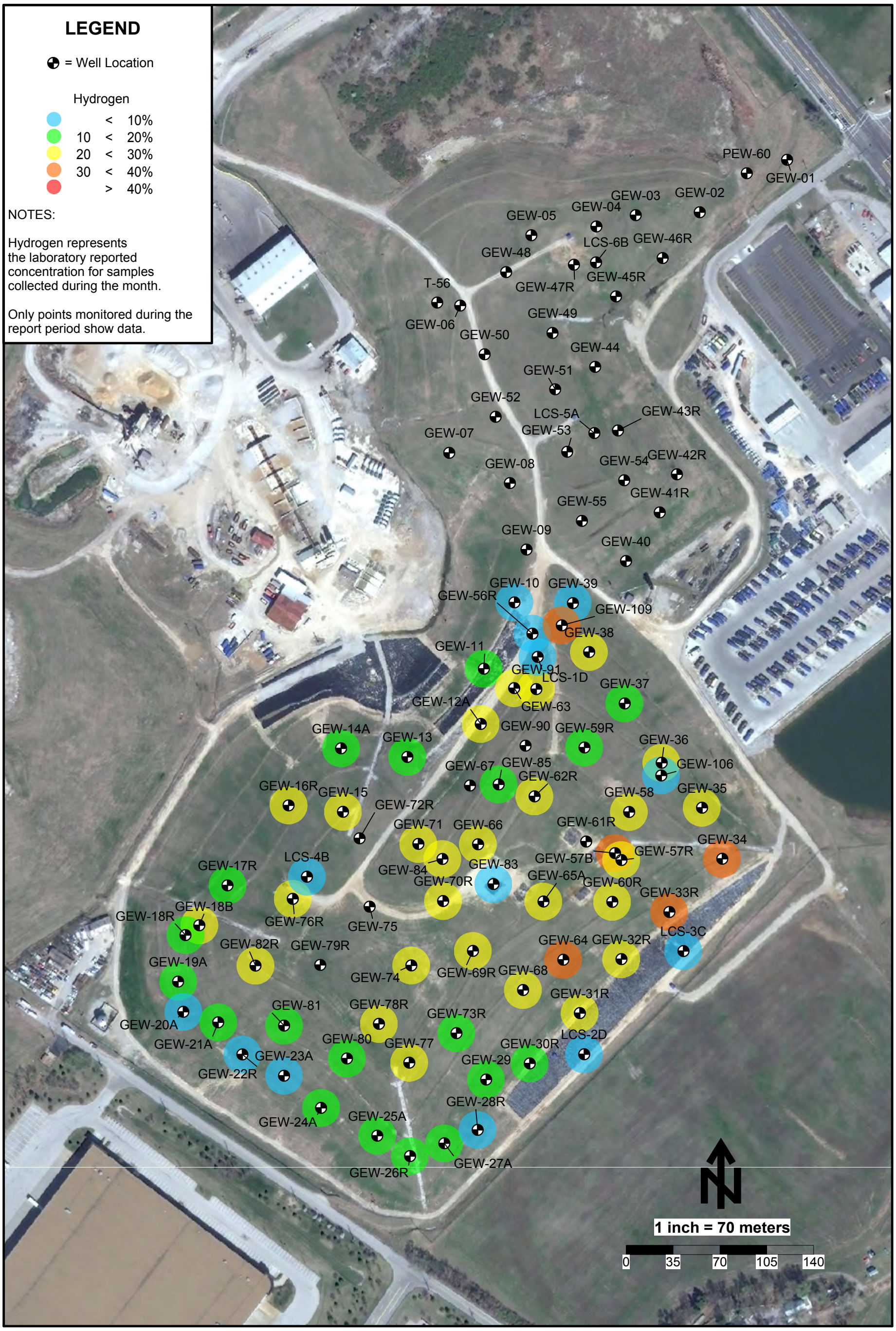

Hydrogen Data Map - February 2013 - Bridgeton Landfill

SCS ENGINEERS

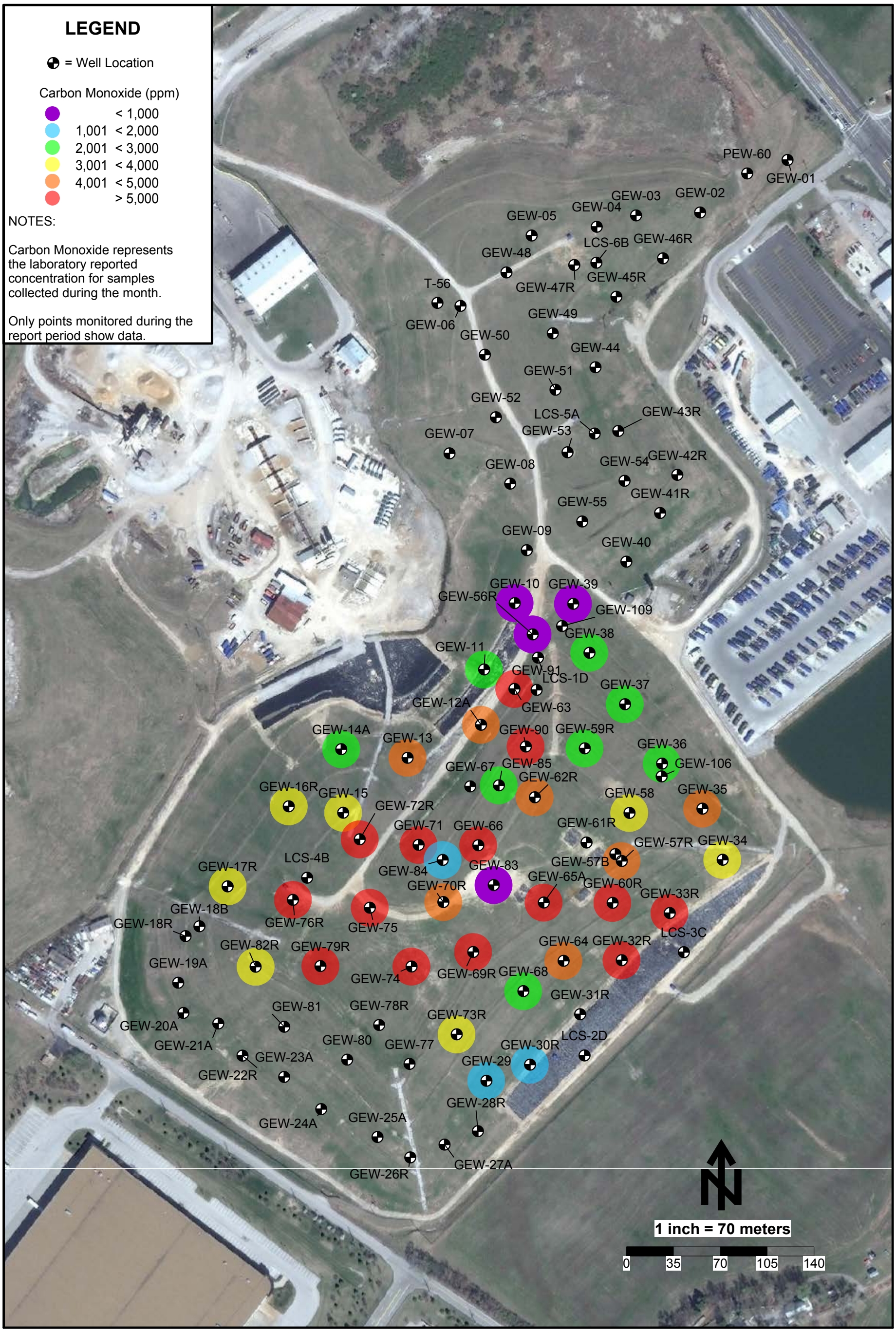

Carbon Monoxide Data Map - November 2012 - Bridgeton Landfill

SCS ENGINEERS

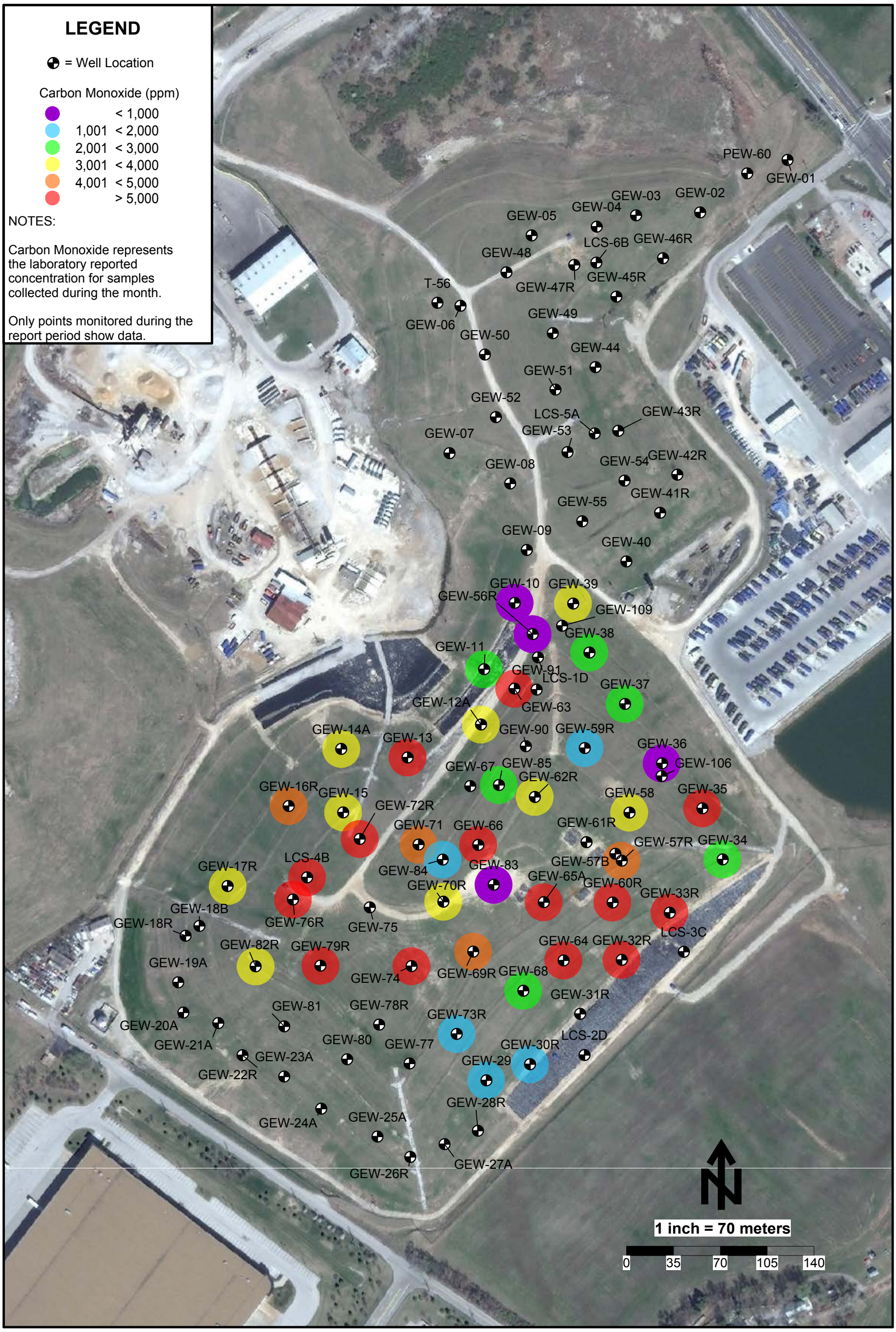

Carbon Monoxide Data Map - December 2012 - Bridgeton Landfill

SCS ENGINEERS

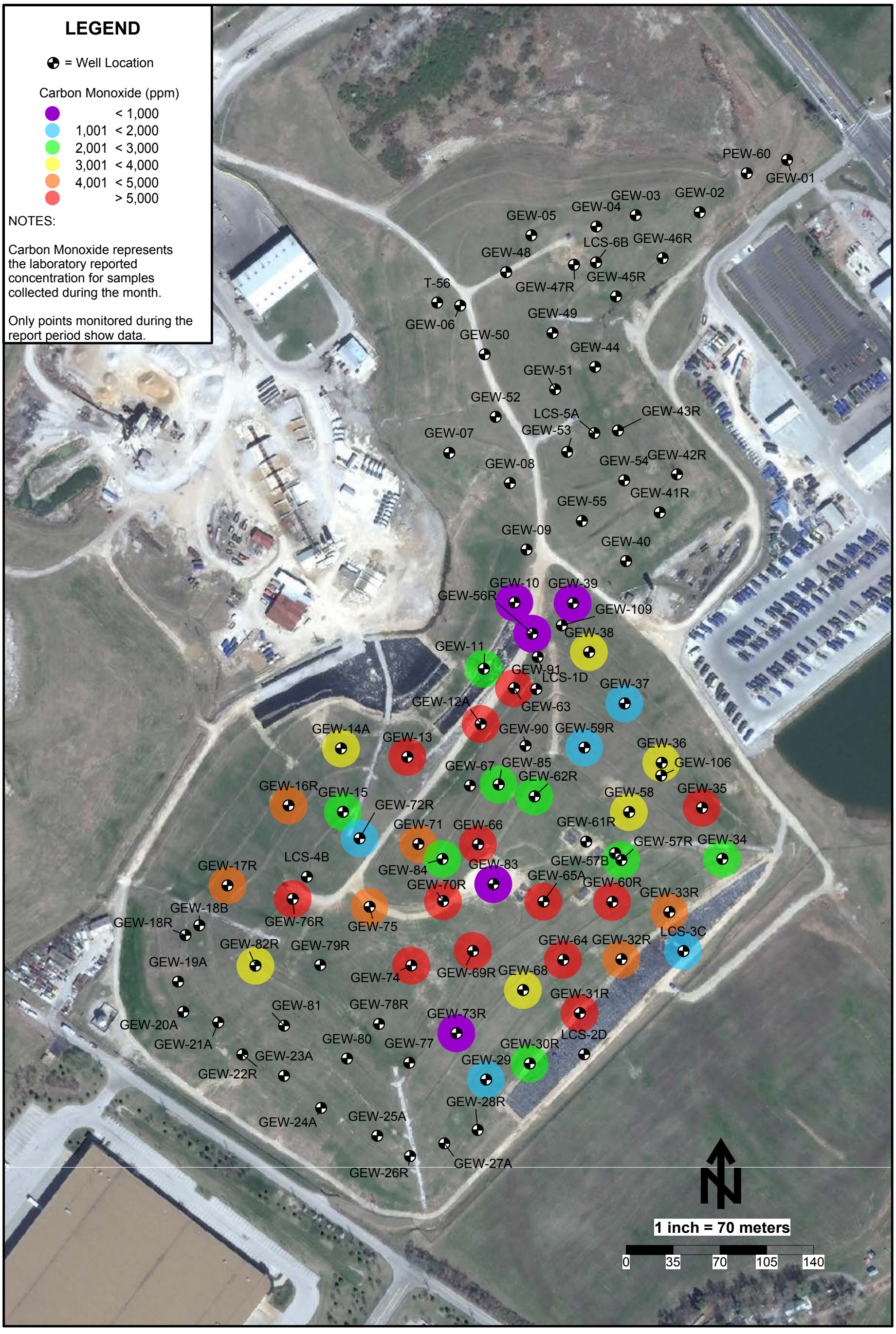

Carbon Monoxide Data Map - January 2013 - Bridgeton Landfill

SCS ENGINEERS

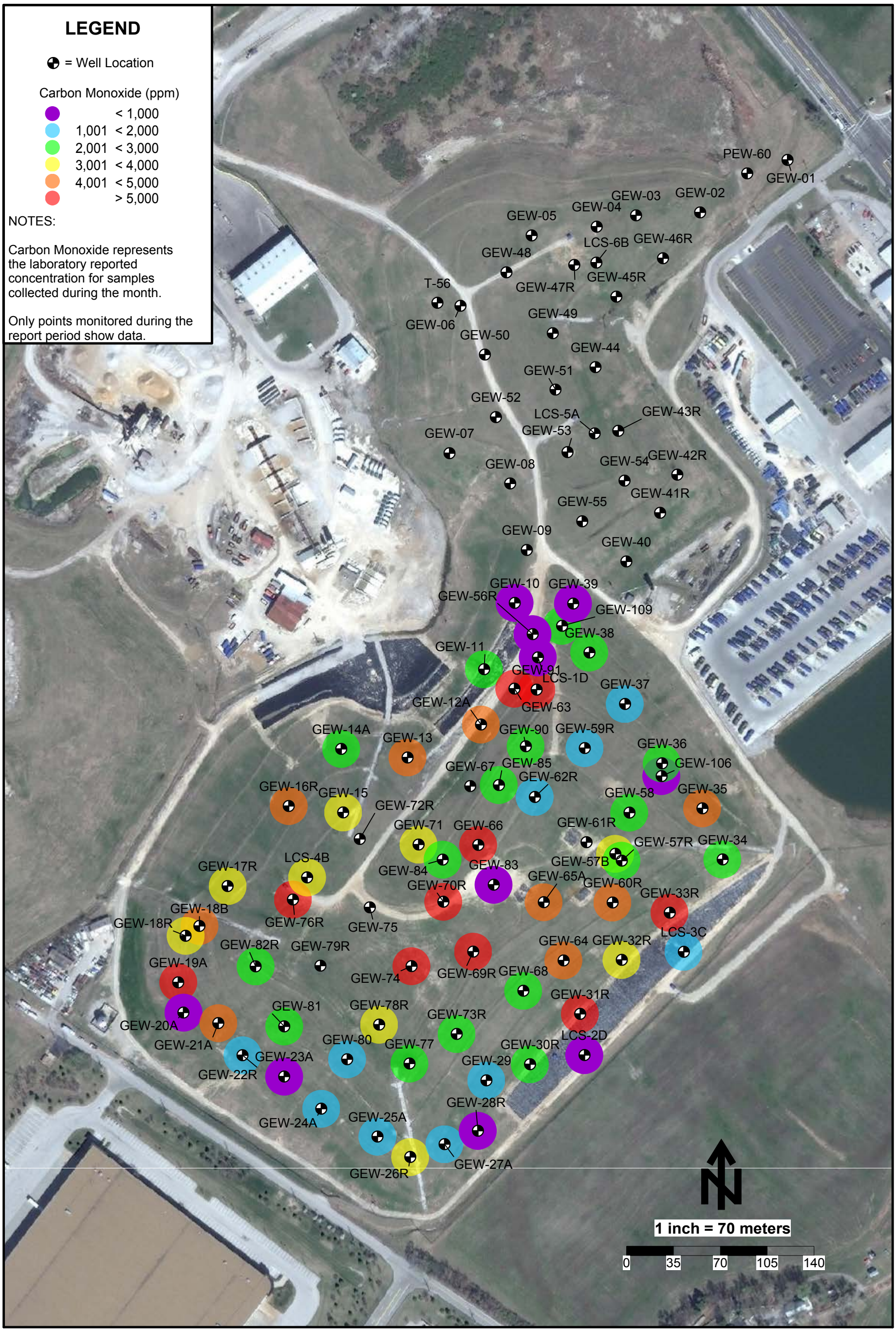

Carbon Monoxide Data Map - February 2013 - Bridgeton Landfill

SCS ENGINEERS

½ÿ‚ Enclosed Flare Flow (scfm)*

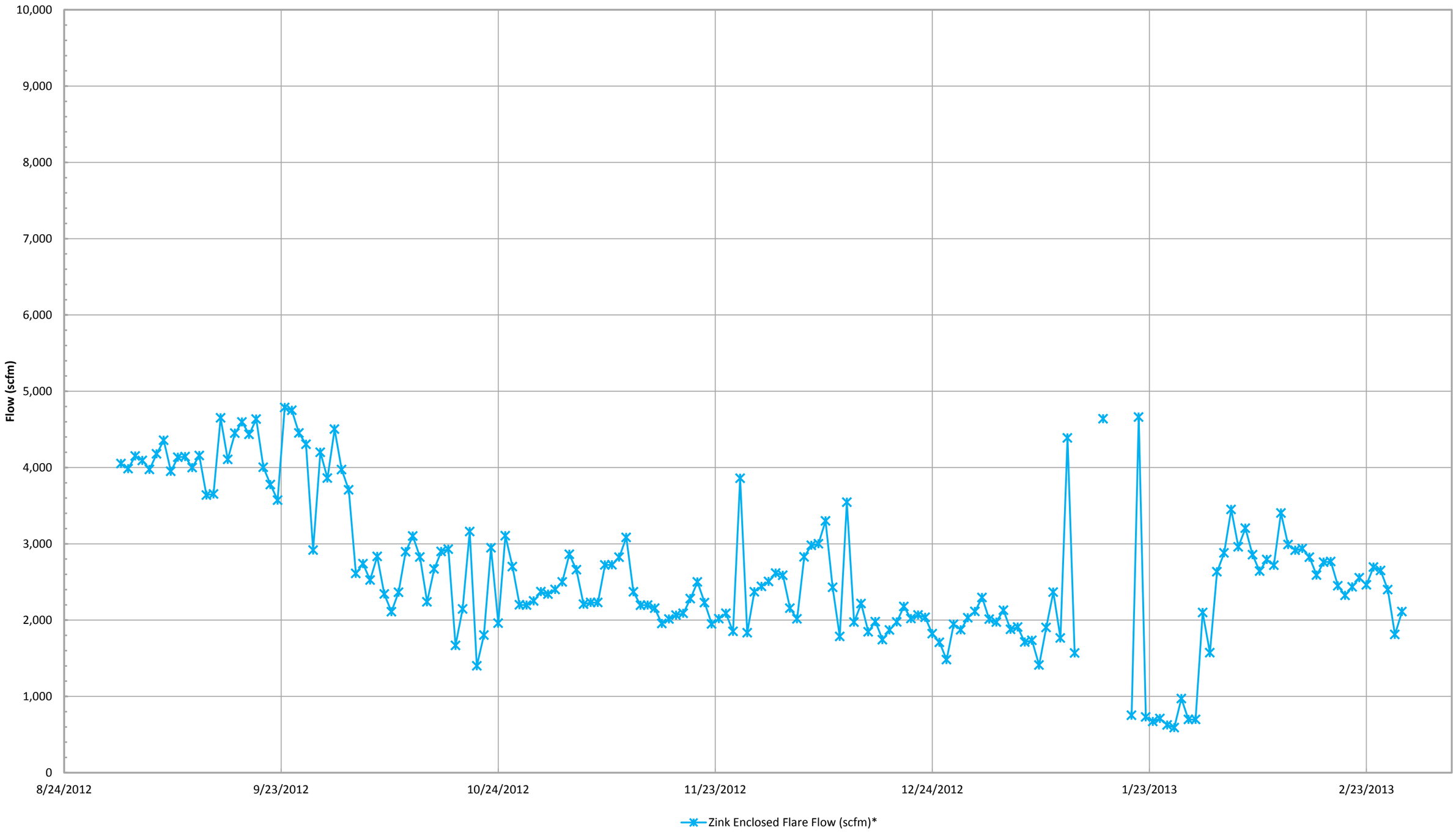

*Flow is based on tabulated flow data collected daily.

SCS ENGINEERS

Callidus 9y0f2aŠŘ Flare Flow (scfm)*

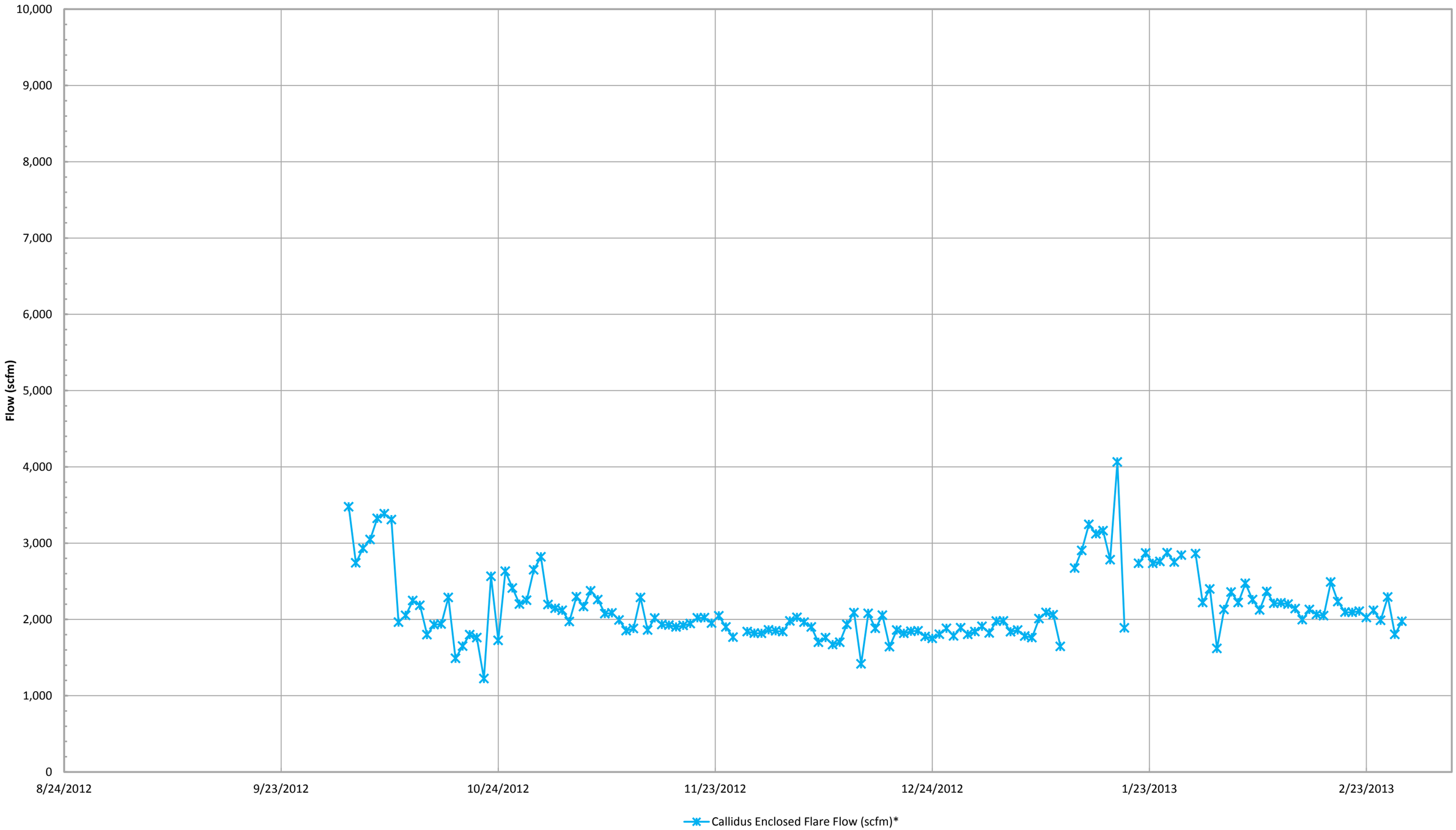

*Flow is based on tabulated flow data collected daily.

SCS ENGINEERS

Candlestick Flare Flow (scfm)*

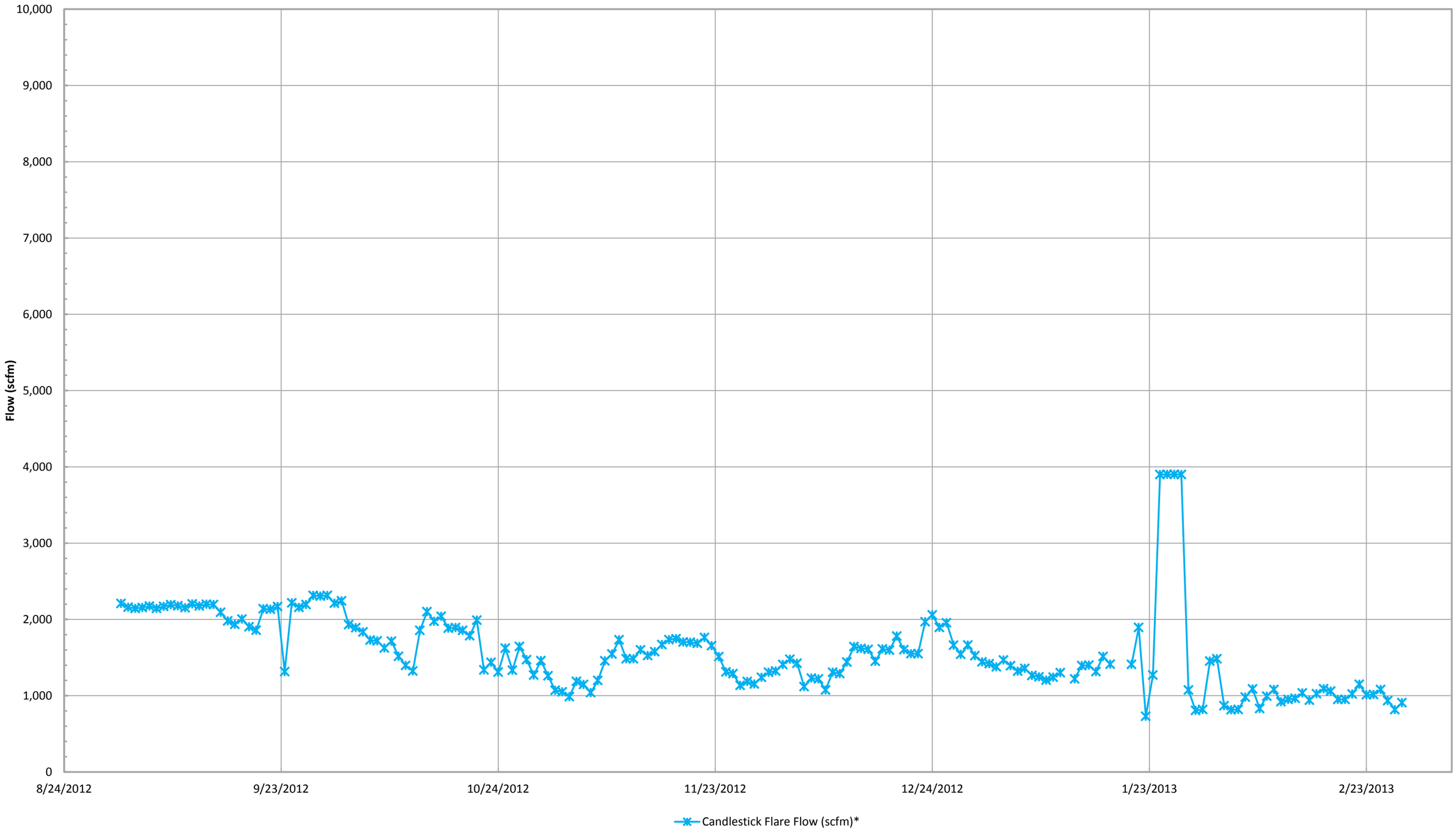

*Flow is based on tabulated flow data collected daily.

SCS ENGINEERS

Total Combined Flow (scfm)*

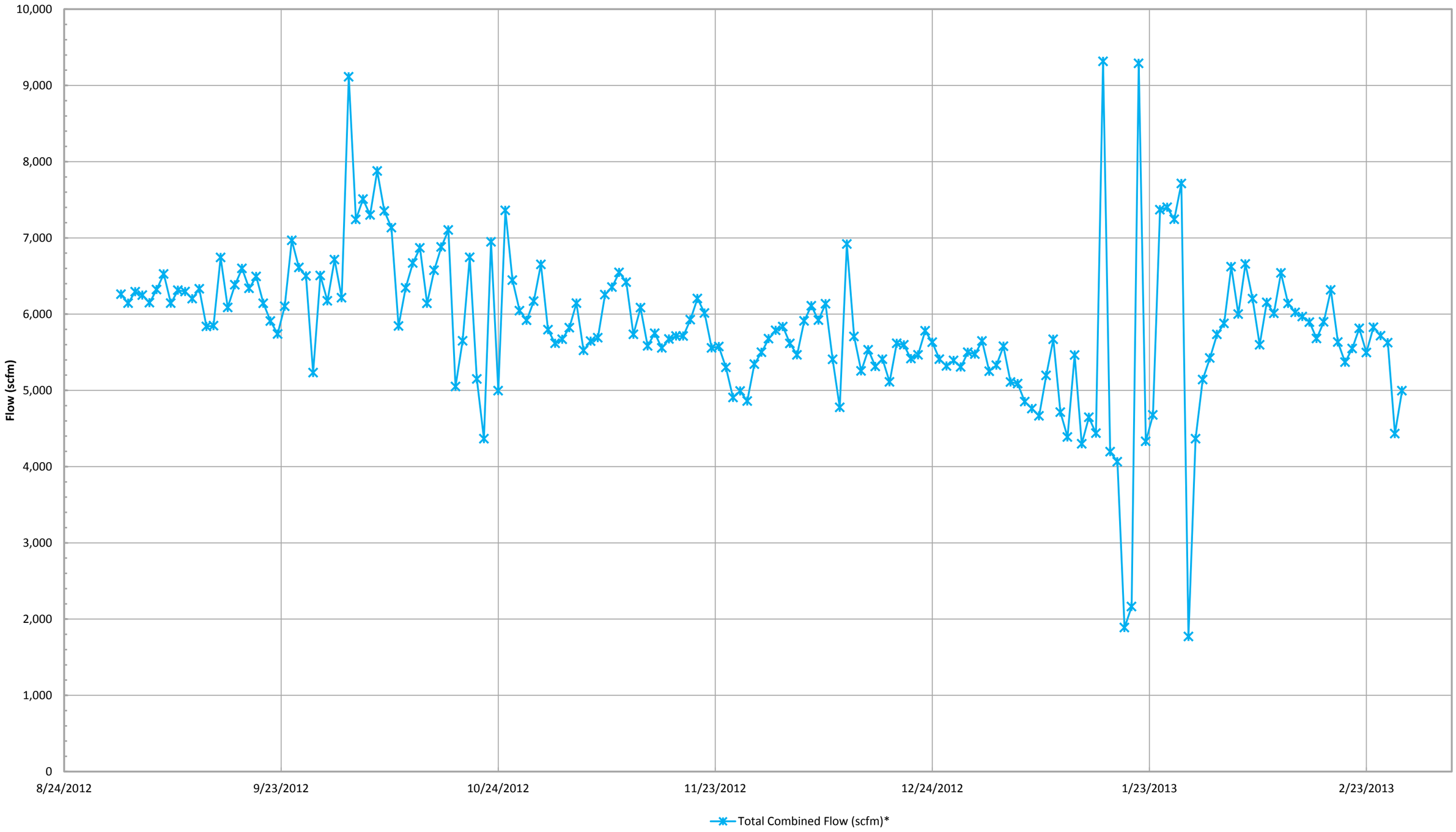

*Combined flow is based on tabulated flow data collected daily from each device.

SCS ENGINEERS

Inlet Gas and Temperature*

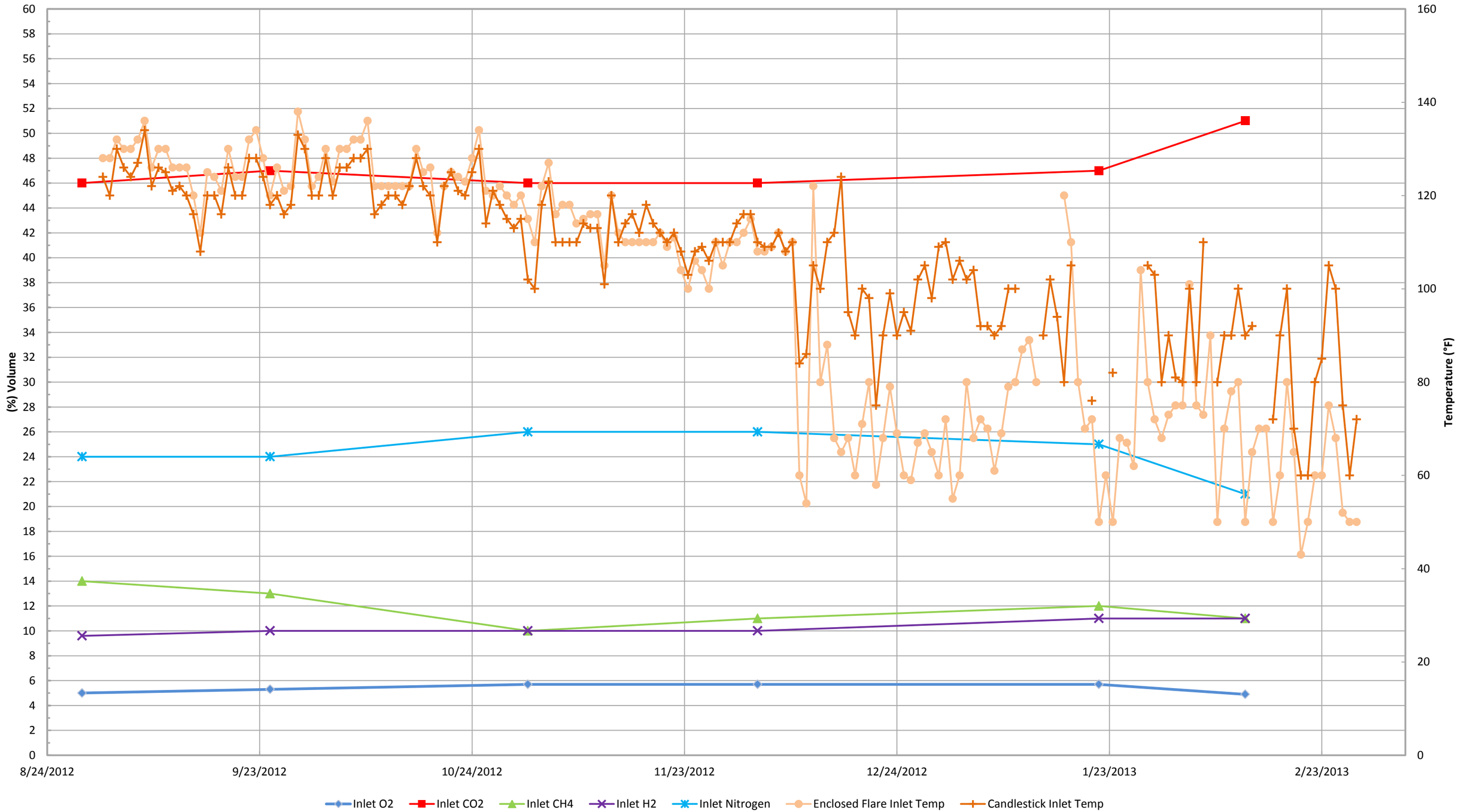

*Gas data collected from Laboratory Reports. Temperature data collected form GEM 2000 field readings.

SCS ENGINEERS

Inlet Carbon Monoxide*

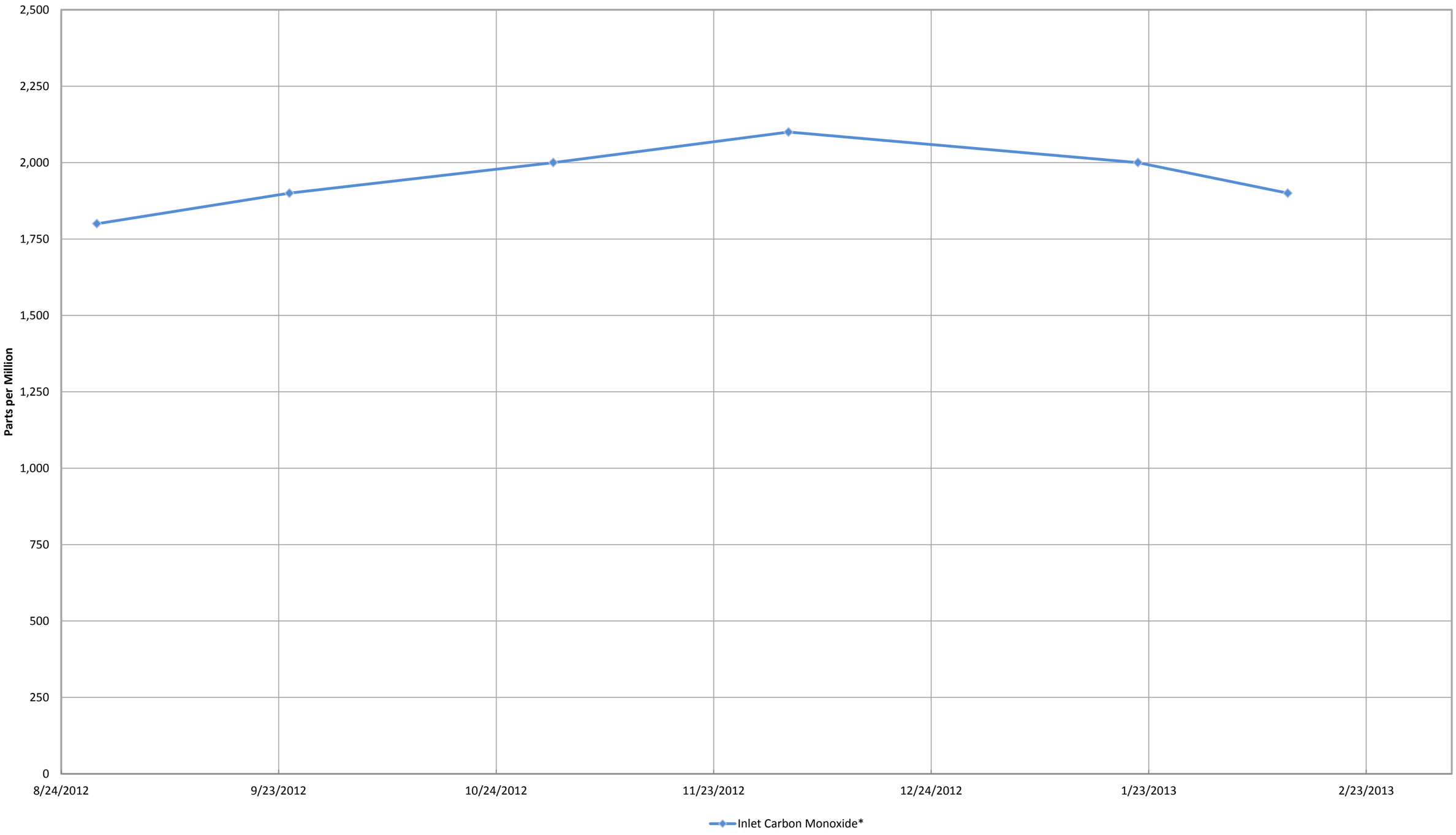

*Data collected from Laboratory Reports.

SCS ENGINEERS

Combined Inlet Methane (GEM 2000)*

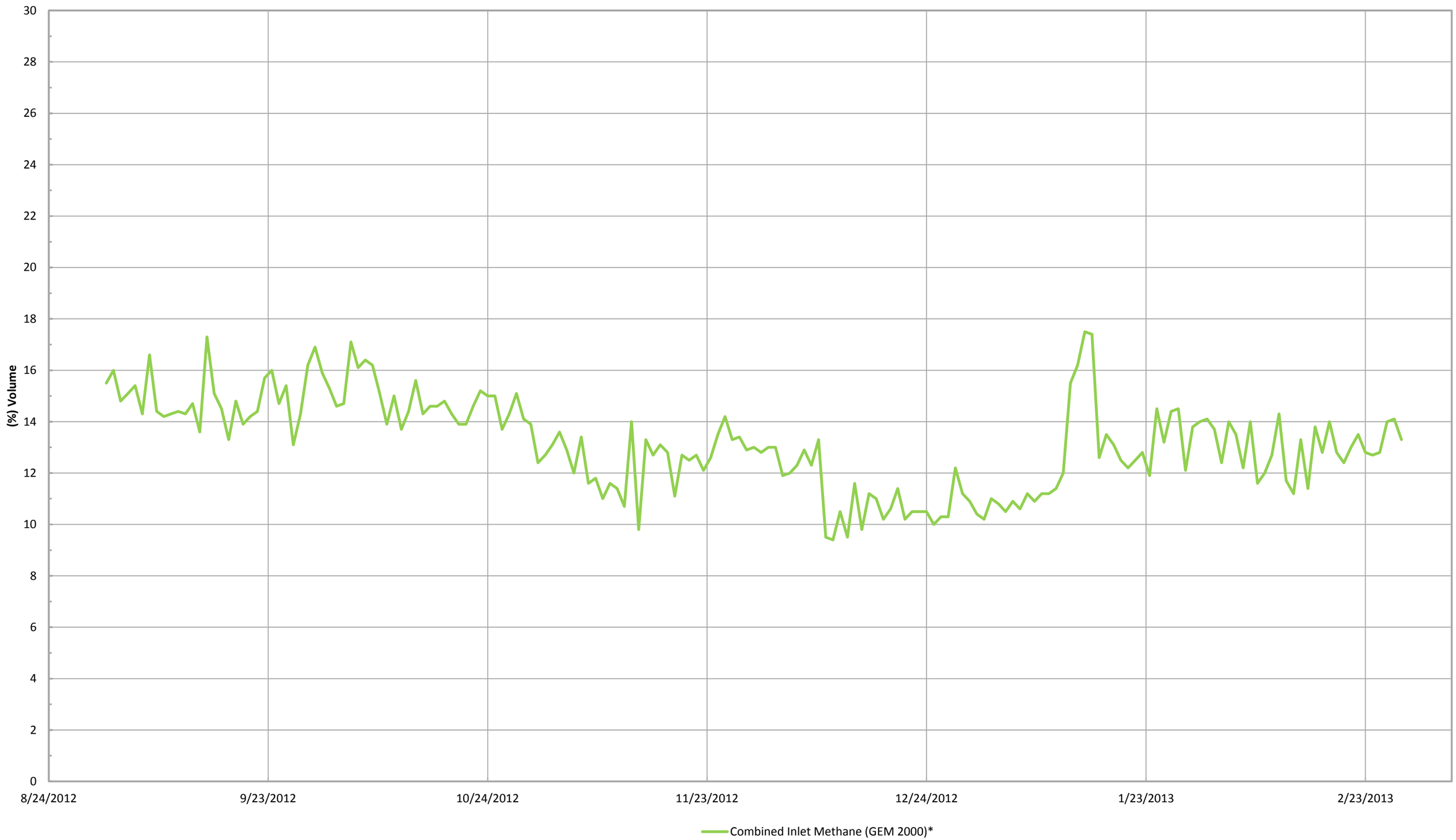

*Gas data collected form GEM 2000 feild monitoring instrument.

SCS ENGINEERS

Combined Inlet Oxygen (GEM 2000)*

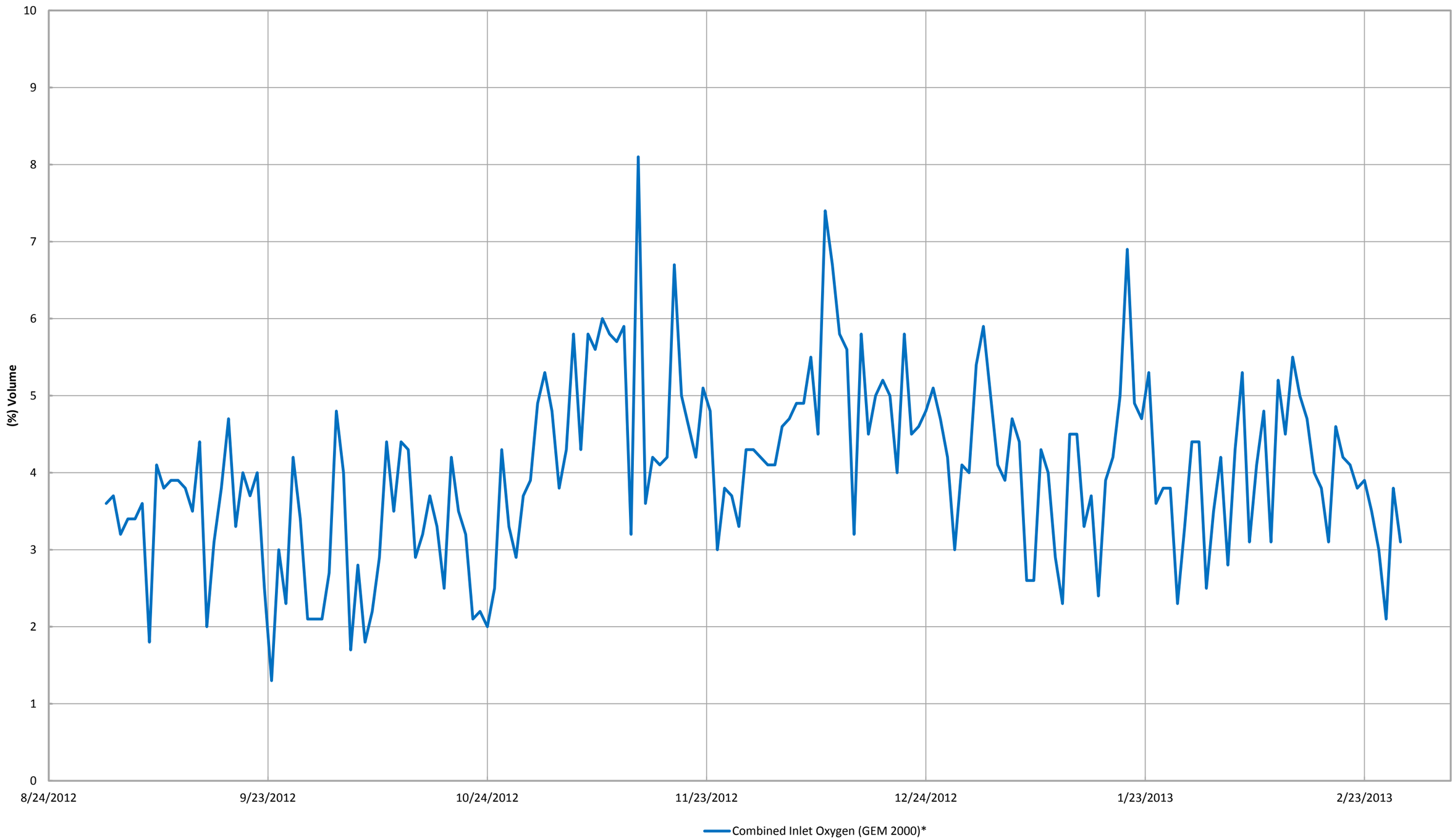

*Gas data collected form GEM 2000 feild monitoring instrument.

SCS ENGINEERS

TMP-1

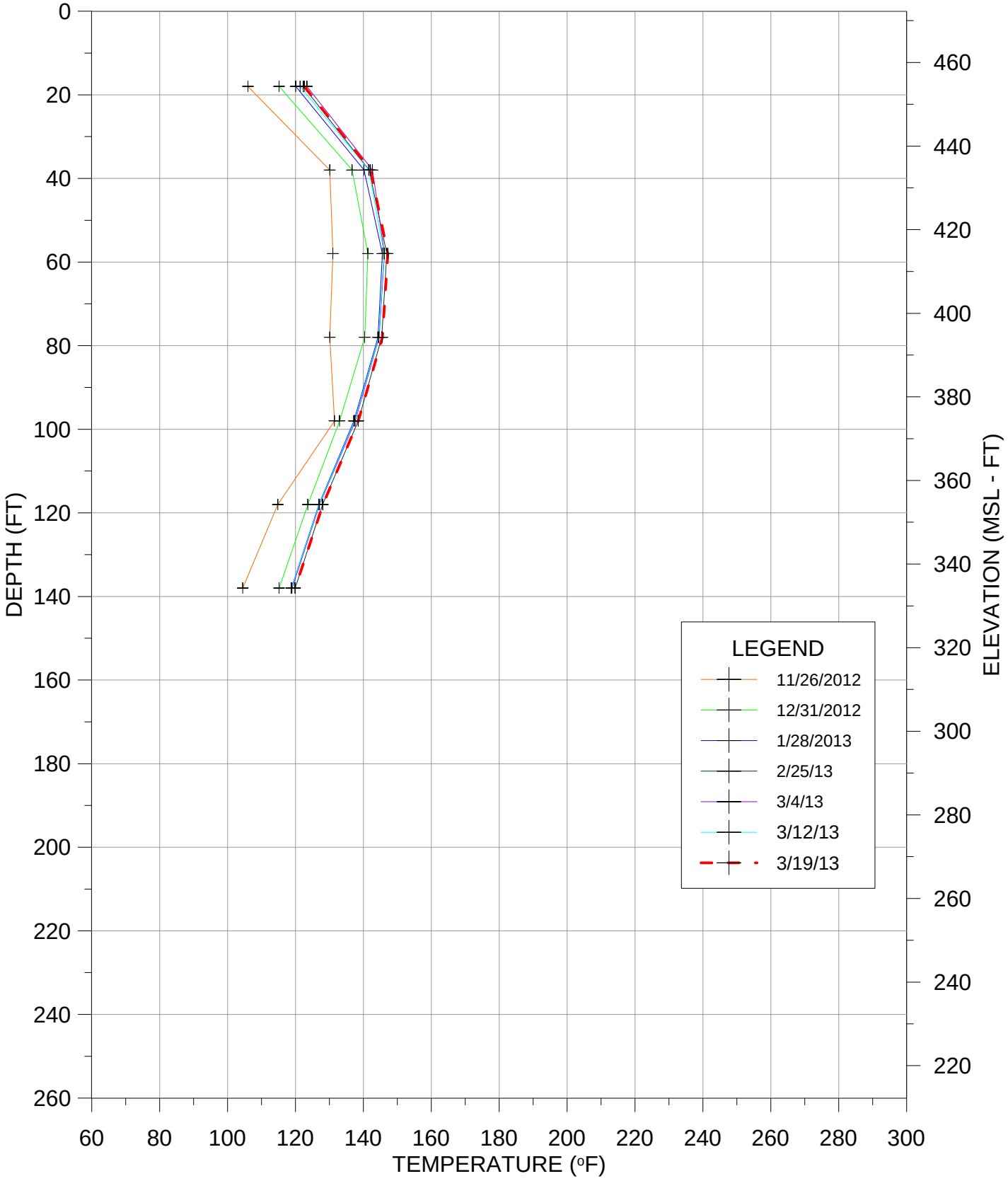

TEMPERATURE VS DEPTH
BRIDGETON LANDFILL

TMP-2

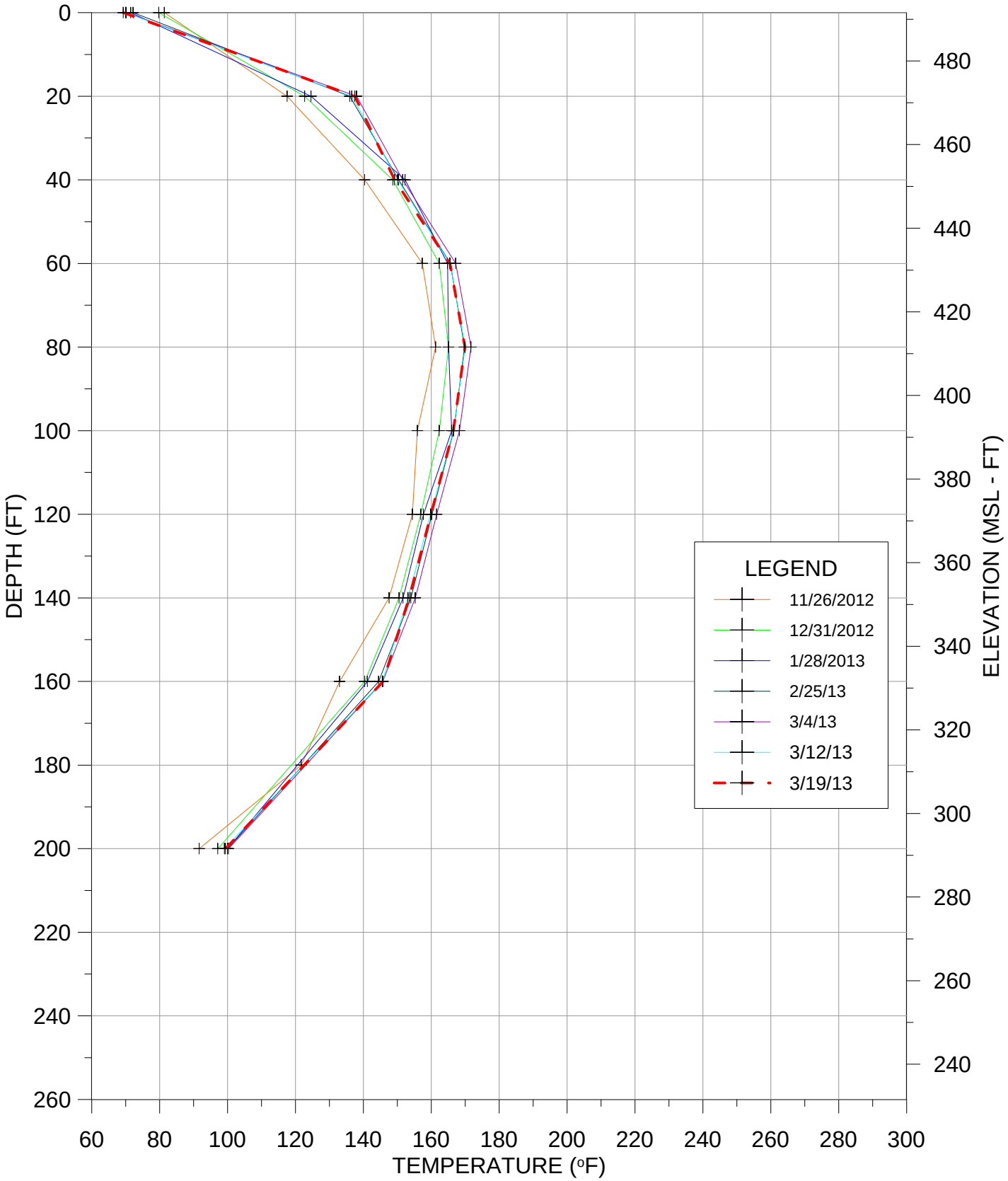

TEMPERATURE VS DEPTH
BRIDGETON LANDFILL

TMP-3

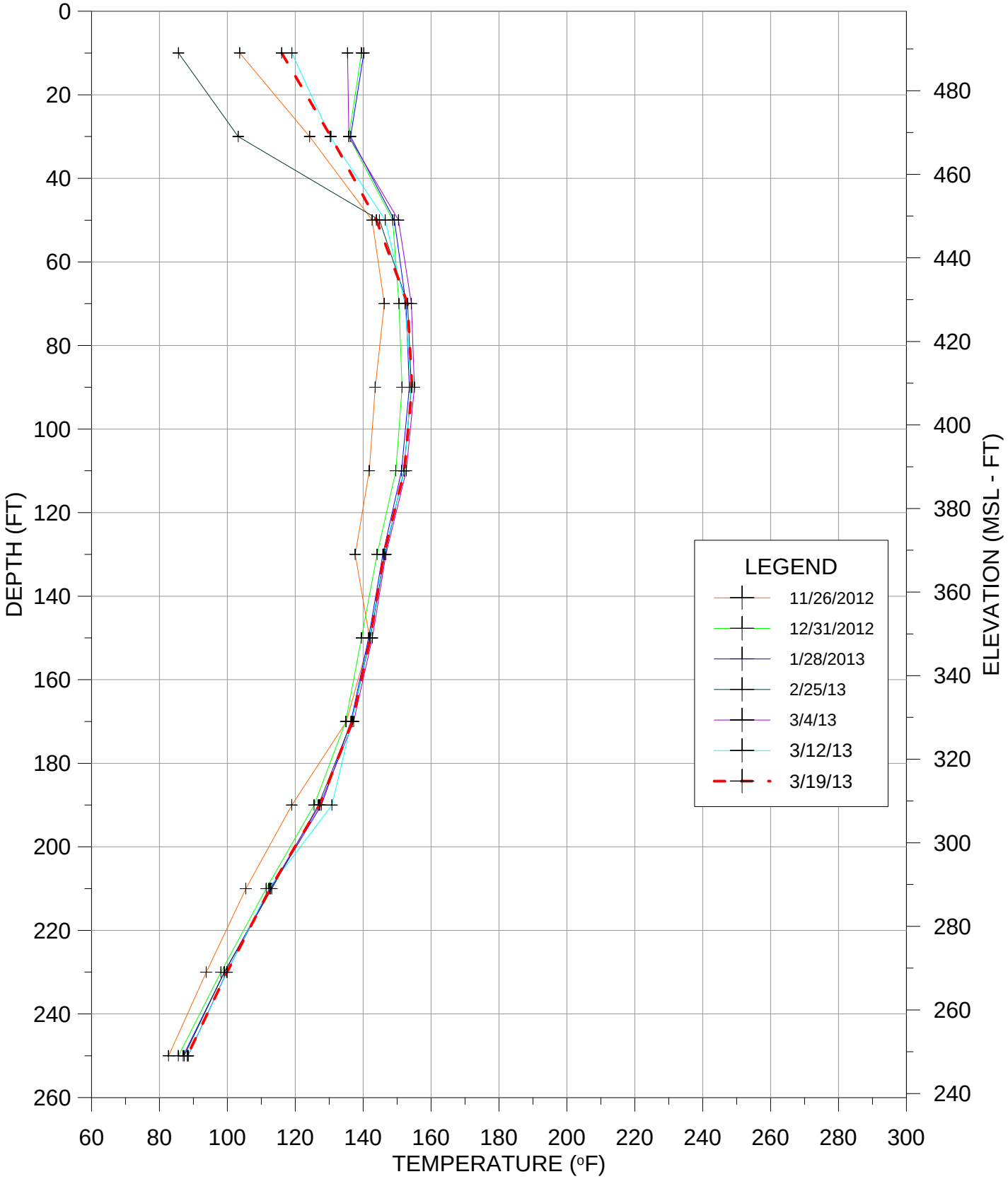

TEMPERATURE VS DEPTH
BRIDGETON LANDFILL

TMP-4

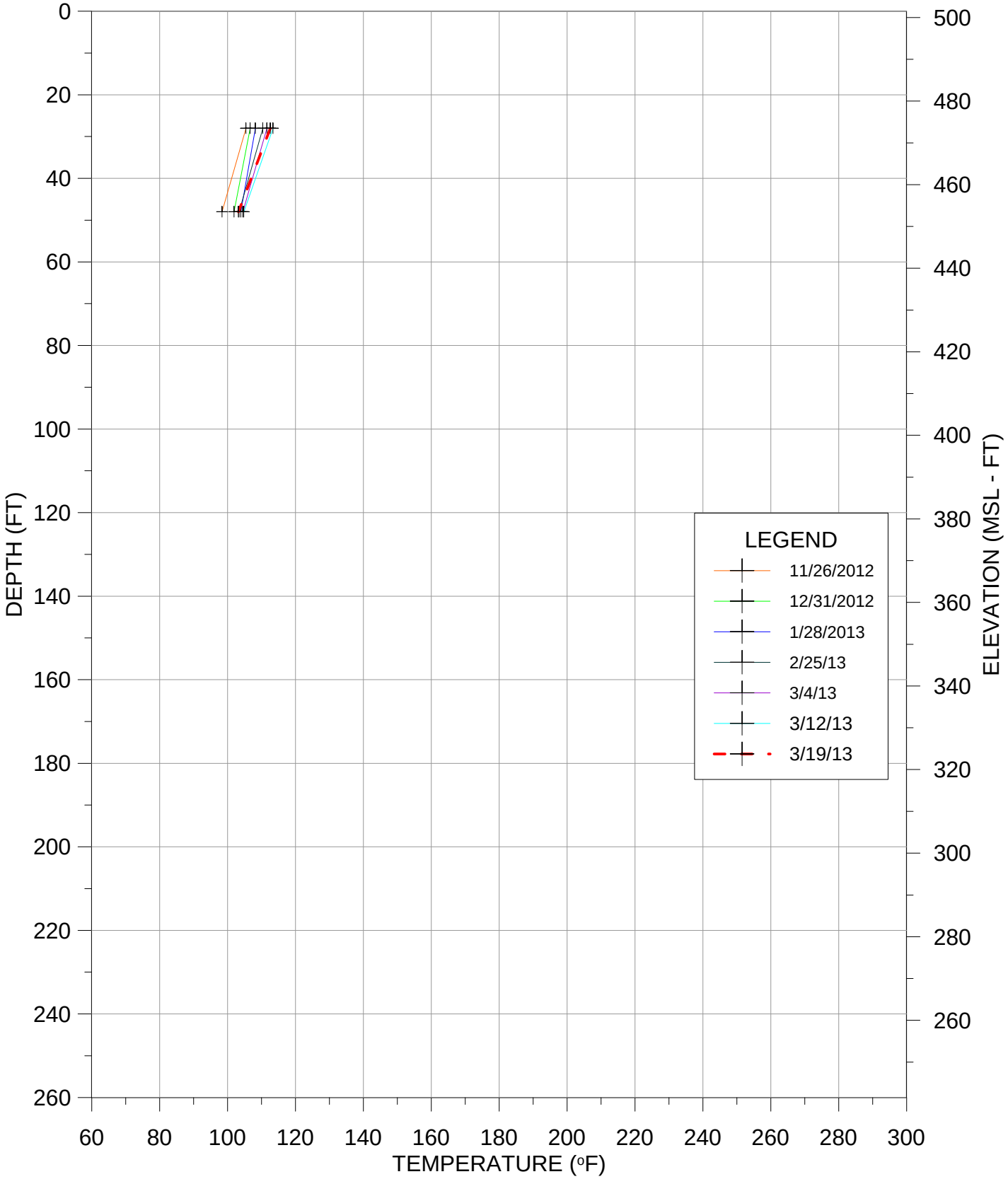

TEMPERATURE VS DEPTH
BRIDGETON LANDFILL

TMP-5

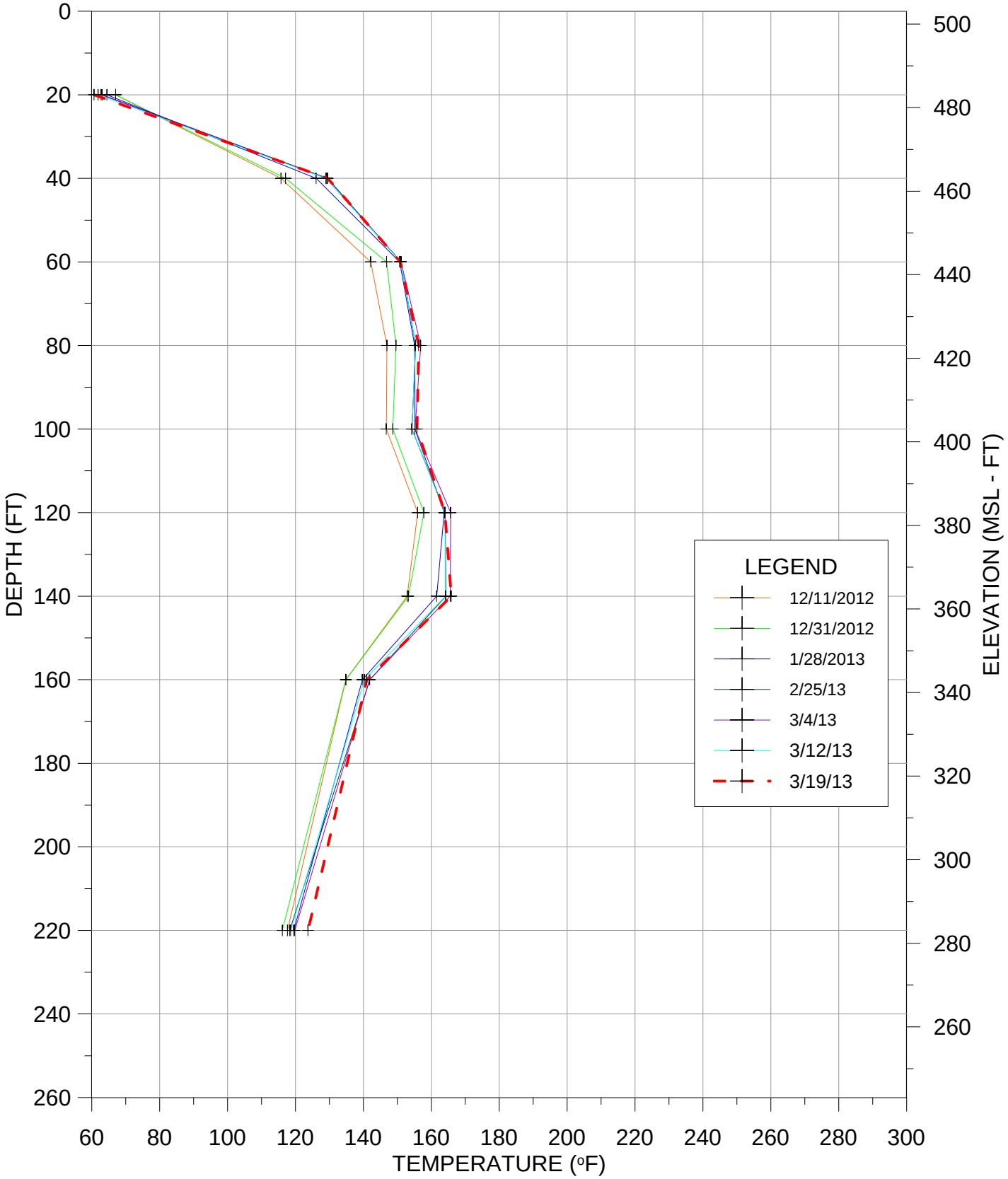

TEMPERATURE VS DEPTH
BRIDGETON LANDFILL

TMP-6

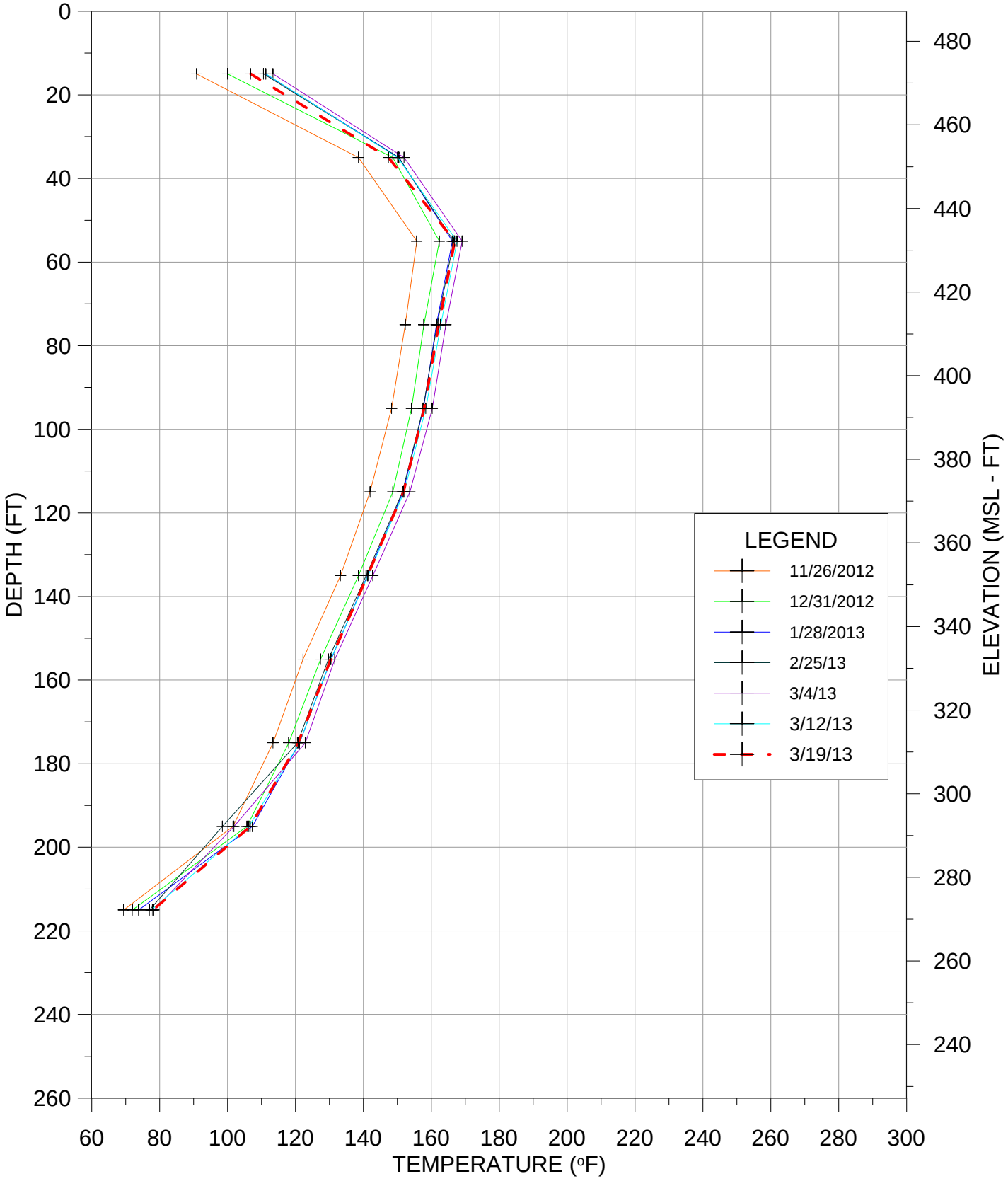

TEMPERATURE VS DEPTH
BRIDGETON LANDFILL

TMP-7R

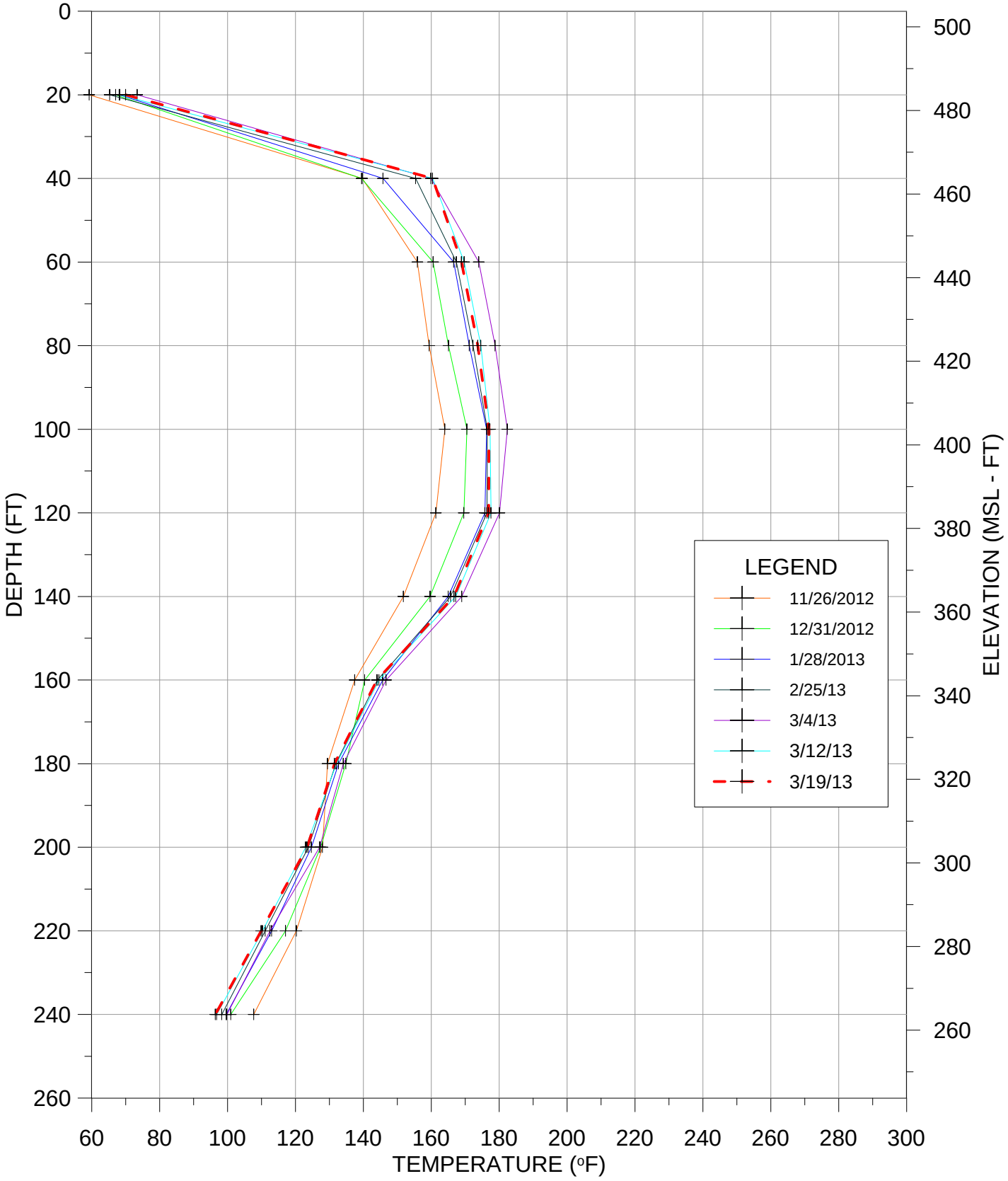

TEMPERATURE VS DEPTH
BRIDGETON LANDFILL

TMP-8

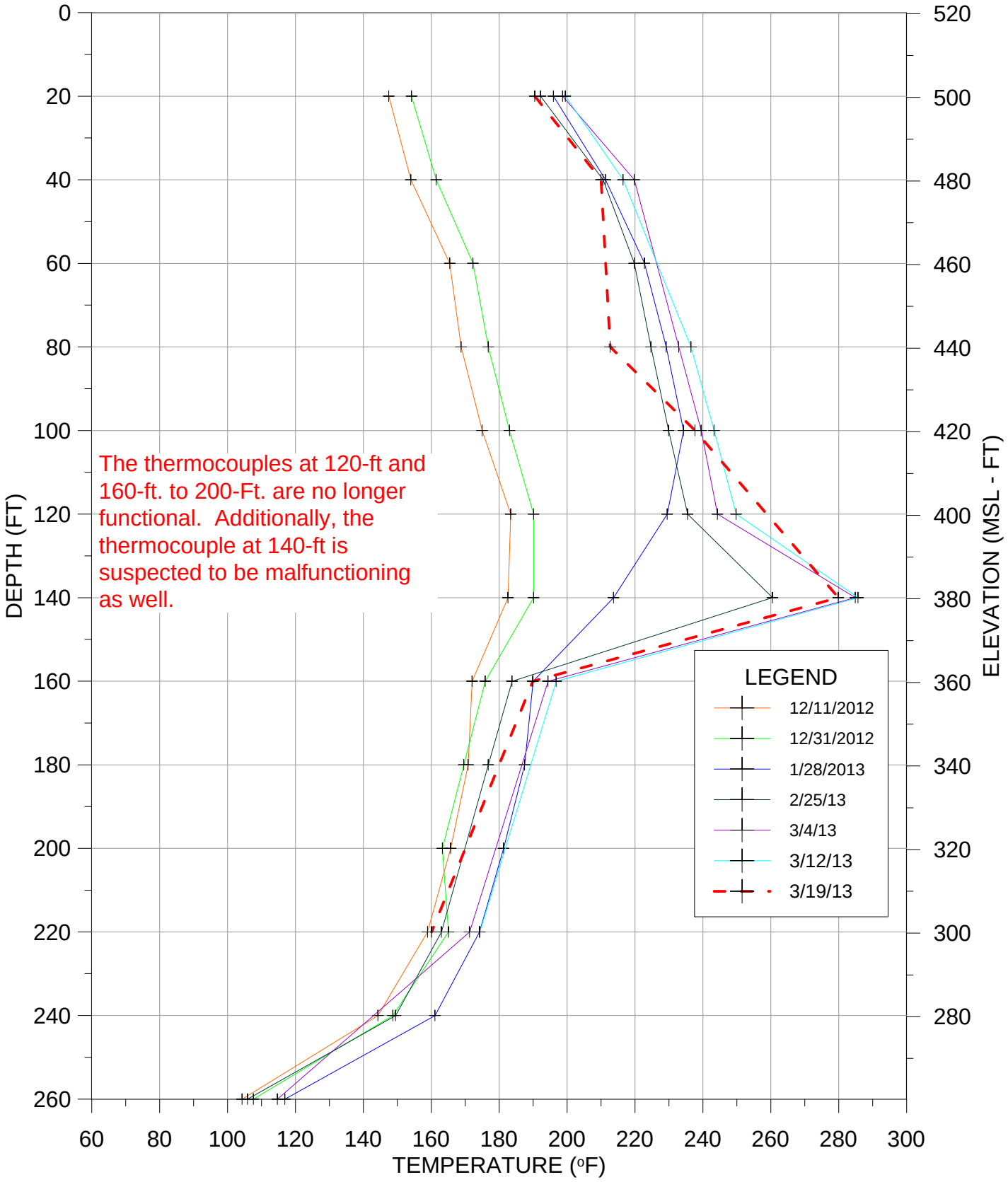

TEMPERATURE VS DEPTH
BRIDGETON LANDFILL

TMP-9

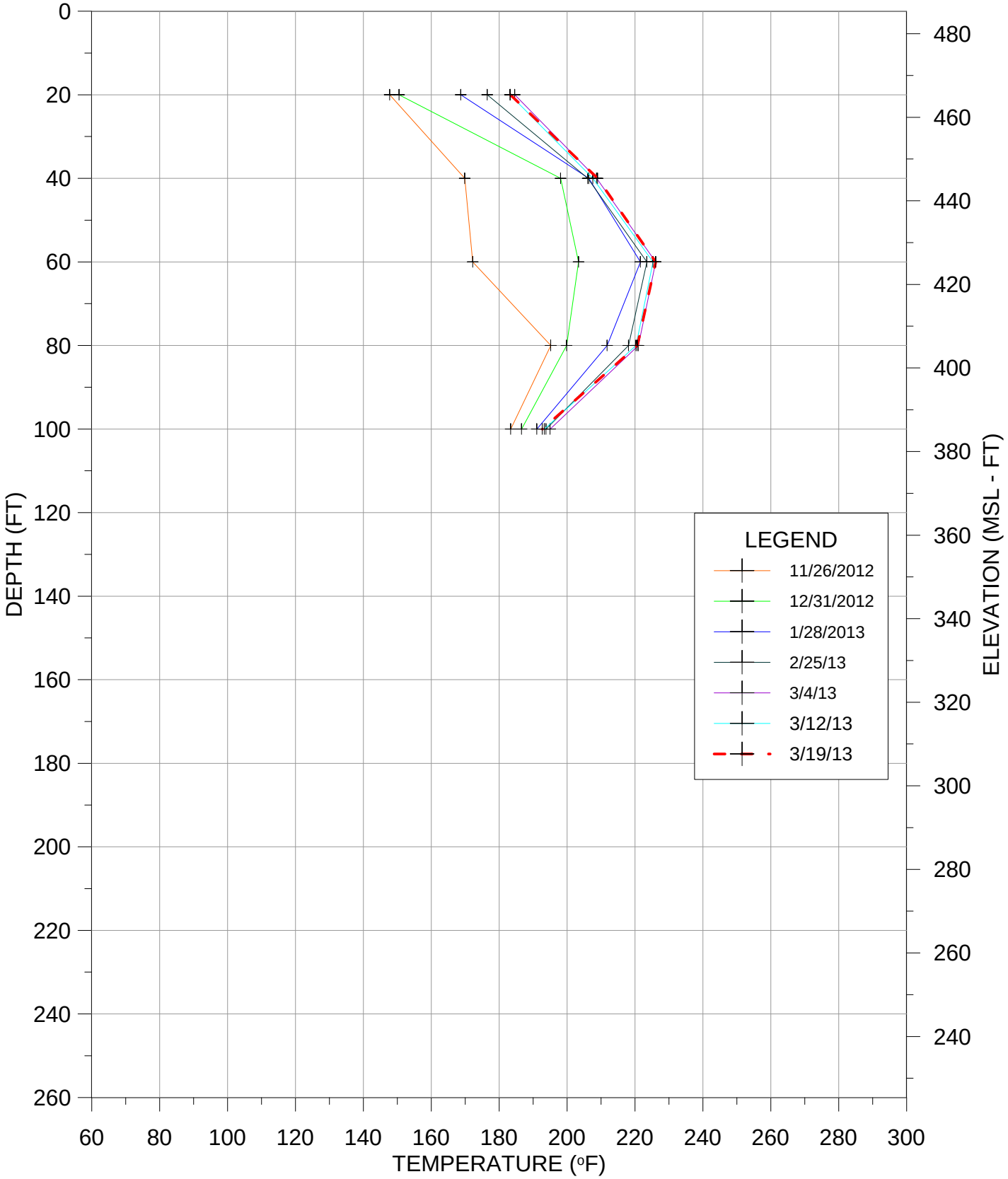

TEMPERATURE VS DEPTH
BRIDGETON LANDFILL

3/19/2013 -DEPTH

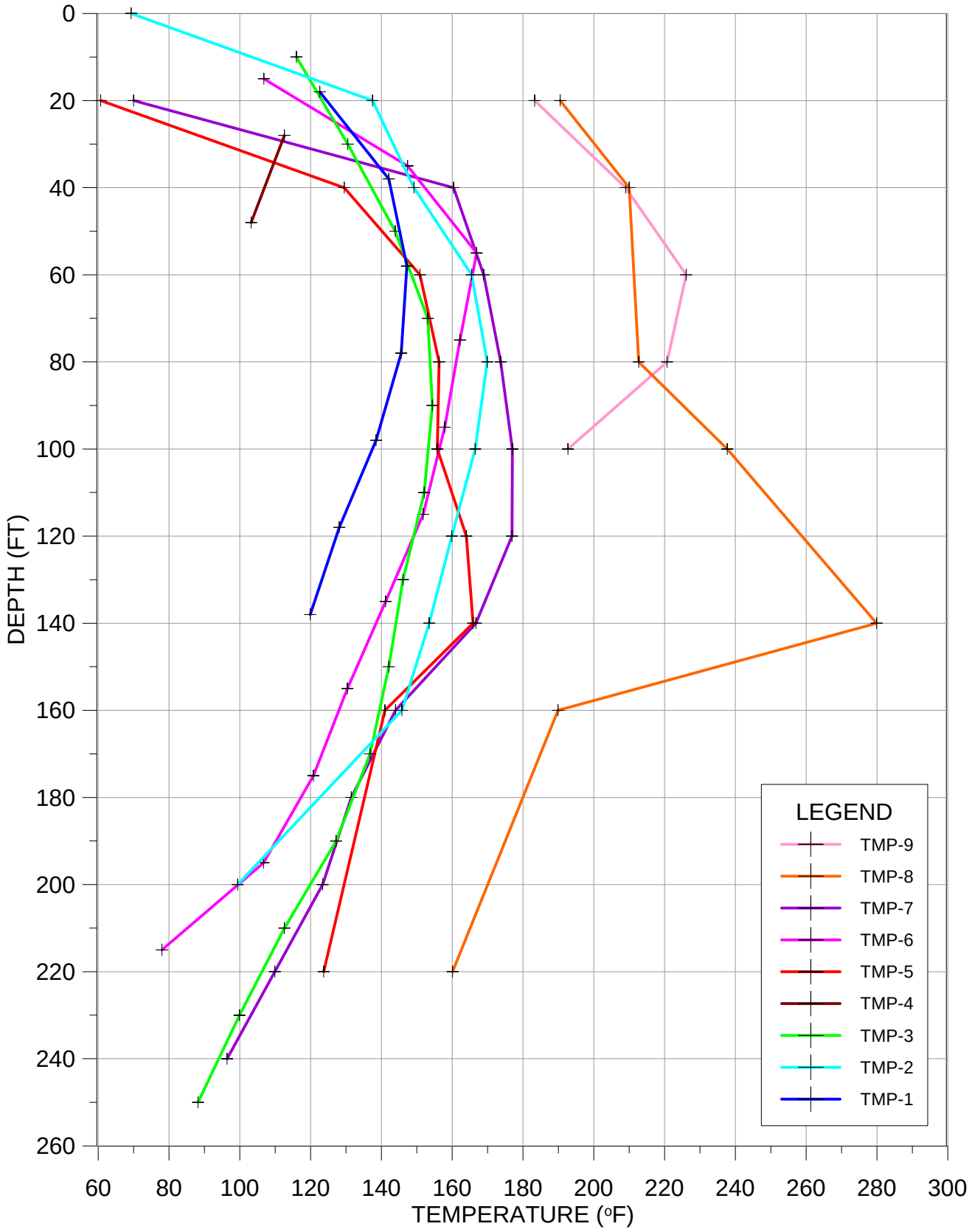

TEMPERATURE VS DEPTH
BRIDGETON LANDFILL

3/19/2013 - ELEVATION

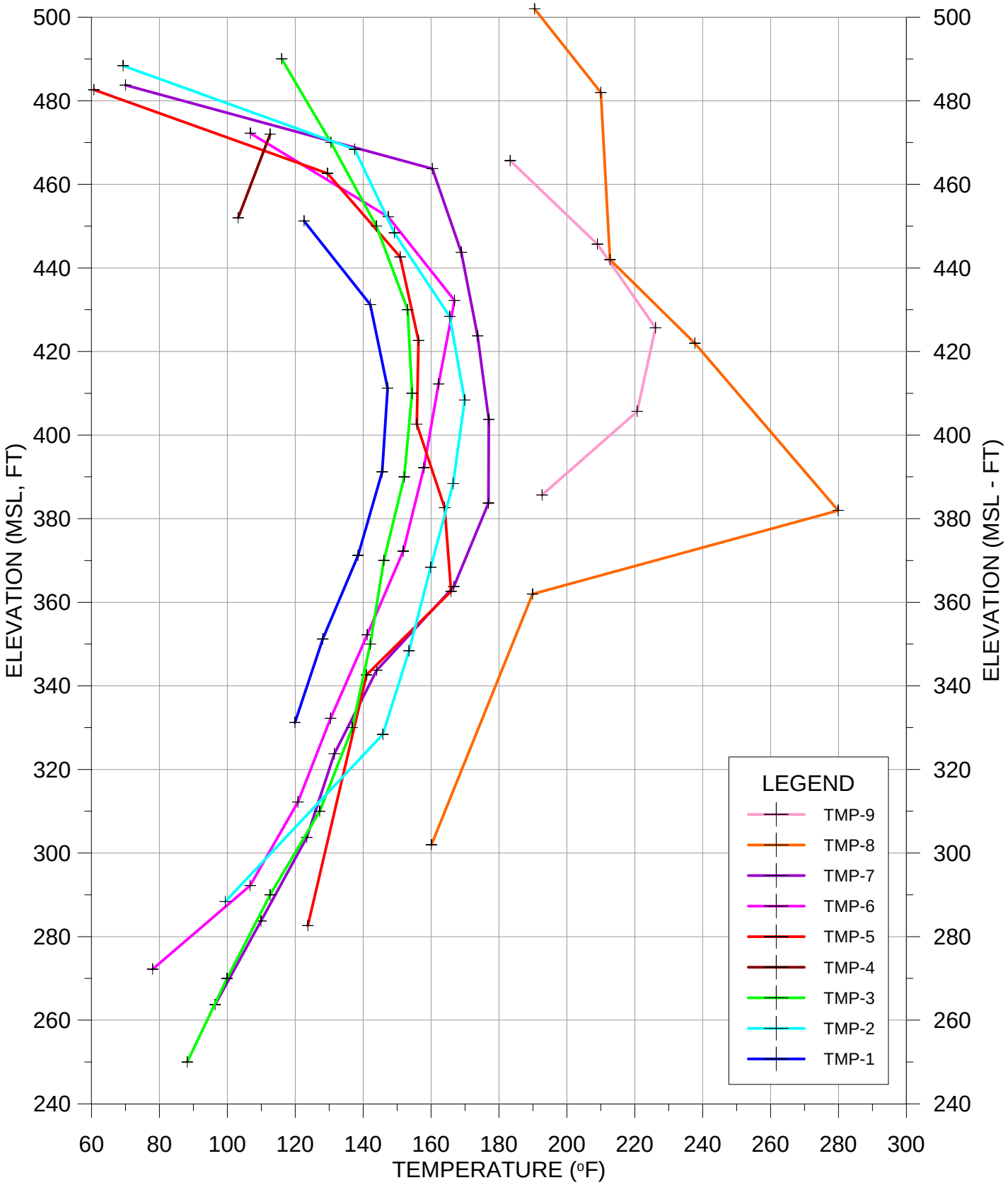

TEMPERATURE VS ELEVATION
BRIDGETON LANDFILL

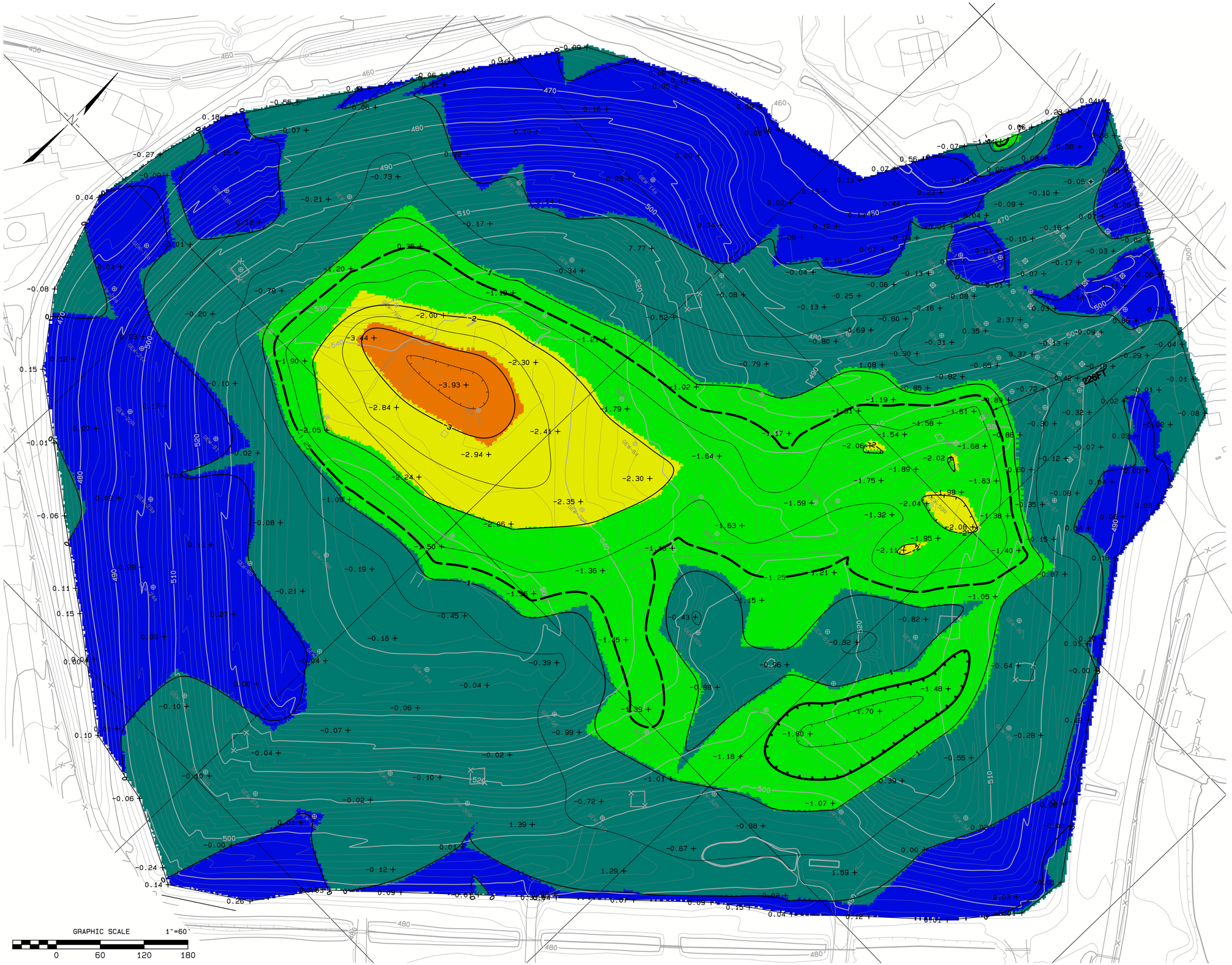

LEGEND

- EXISTING TOPOGRAPHIC CONTOUR
- GAS WELL
- TMP
- SETTLEMENT GRID SURVEY POINT

GENERAL NOTES
TOPOGRAPHY SHOWN BASED ON PHOTOGRAPHY DATED 2-23-2013

SETTLEMENT NOTES
CONTOURS ARE OF CHANGE IN ELEVATION FROM 1-31-2013 TO 2-28 & 3-1 2013 PERFORMED AT GRID POINTS USING GPS METHODS

POINTS HAVING POSITIVE ELEVATION CHANGES >0.3 FT WERE EXCLUDED FROM CONTOURING AS THEY REFLECT SOIL PLACEMENT

SETTLEMENT IS REPORTED AS A NEGATIVE CHANGE IN ELEVATION

BRIDGETON LANDFILL, LLC

REVISION	DATE
1	
2	
3	
4	
5	

P. J. CAREY & ASSOCIATES, P.C.
5978 VALDNE WAY, SUGAR HILL, GA. 30518

PROJ. NO.: 179.002
DATE: 3/11/2013
DESIGNED BY: PJC
DRAWN BY: PJC/KLCH
CHECKED BY: PJC
APPROVED BY: PJC

PLOT OF ELEVATION CHANGE BETWEEN 1/31/13 & 2/28/13

BRIDGETON LANDFILL
SETTLEMONITORING

DRAWING 2
SHEET 2 OF 2

Daily Flare Monitoring Data And Inlet Lab Data

Date	Enclosed Flare												Candlestick Flare								Total Flow
	CH4	CO2	O2	Bal.	Press./Vac.	Gas Inlet Temp (°F)	Flow (scfm)	Flow Set Point	Enclosed Flare Temp	Callidus Flare Temp	Callidus Flow (scfm)	Total Flow (scfm)	CH4	CO2	O2	Bal.	Press./Vac.	Gas Inlet Temp (°F)	Flow (scfm)	Flare Temp.	scfm
8/7/2012	16.9	52.7	3.6	26.8	-34.5	139	3822		1658				16.9	51.9	3.7	27.5	-46	137	1867	1256	**5689**
8/8/2012	17.4	52.4	3.7	26.5	-34.7	138	3916		1655				17.2	52.3	3.7	26.8	-45.8	136	1886	1258	**5802**
8/9/2012	14.8	49.8	4.7	30.7	-34.6	136	3718		1651				14.7	50.9	4.6	29.8	-47.3	132	1885	1229	**5603**
8/10/2012	15.2	52	4	28.8	-34.5	130	3782		1655				15.3	50.3	4.1	30.3	-47.2	129	1897	1274	**5679**
8/11/2012	17.2	53.9	3	25.9	-34.5	132	3597		1661				17.2	52.4	3.2	27.2	-47.4	130	1886	1234	**5483**
8/12/2012	16.7	61.1	1.3	20.9	-36.5	130	3000		1655				16.6	61.1	1.3	21	-55	140	1770	1180	**4770**
8/13/2012	16.7	56.2	2.4	24.7	-36.5	132	3670		1645				16.3	58	2.3	23.4	-56.1	132	1790	1207	**5460**
8/14/2012	17.1	55.7	2.3	24.9	-35.6	135	3850		1659				17	56.4	2.3	24.3	-56	132	1800	1237	**5650**
8/15/2012	19.8	60.4	0.6	19.2	-36.5	146	3452		1667				19.6	59.5	0.8	20.1	-55.3	142	1771	1249	**5223**
8/16/2012	17.8	57.4	1.6	23.2	-36.7	138	4094		1651				17.6	57.9	1.6	22.9	-56	132	1766	1278	**5860**
8/17/2012	16.2	55.7	2	26.1	-36.7	134	3964		1658				16.3	56.4	2	25.3	-55.9	132	1738	1148	**5702**
8/18/2012	17.1	55.4	2.2	25.3	-33.6	134	3896		1648				16.9	56.5	2.2	24.4	-54.1	135	1791	1157	**5687**
8/19/2012	19.2	57.1	1.3	22.4	-36.5	135	3680		1676				19.6	57.8	1.2	21.4	-55.7	132	1753	1188	**5433**
8/20/2012	19.1	56.1	1.8	23	-36.5	135	3750		1661				18.8	57.2	1.7	22.3	-55.6	134	1731	1262	**5481**
8/21/2012	16.5	53.5	2.8	27.2	-35.7	132	3819		1650				16.8	54.4	2.6	26.2	-55.5	133	1773	1203	**5592**
8/22/2012	17.5	56.8	1.7	24	-33.5	132	3647		1685				17.6	57.1	1.7	23.6	-54.8	130	1835	1228	**5482**
8/23/2012	17.7	56.4	1.6	24.3	-35.7	132	3854		1656				17.5	56.5	1.6	24.4	-57.6	130	1869	1215	**5723**
8/24/2012	16.5	56.6	2.4	24.5	-35.5	135	4022		1663				16.3	56.8	2.5	24.4	-61.1	136	1976	1294	**5998**
8/25/2012	17	56	2.3	24.7	-35.6	135	3955		1661				17.3	54.8	2.5	25.4	-61	135	1967	1313	**5922**
8/26/2012	17.8	55.7	2.5	24	-35.6	137	3925		1658				17.7	55.9	2.6	23.8	-61.3	132	2009	1310	**5934**
8/27/2012	15.9	54.4	2.6	27.1	-35.5	135	3911		1657				15.9	54.3	2.5	27.3	-61.1	130	1960	1265	**5871**
8/28/2012	15.9	56.5	2.6	25	-35.6	136	3997		1667				15.5	57.4	2.6	24.5	-60.6	130	1993	1347	**5990**
8/29/2012	16.1	56	2.9	25	-37.8	134	3901		1647				15.9	56.6	3	24.5	-68.9	130	2208	1300	**6109**
8/30/2012	15	53.6	3.5	27.9	-38.7	133	3902		1635				14.4	54.5	3.7	27.4	-70.1	128	2192	1332	**6094**
8/31/2012	14.2	54	3.8	28	-38.7	132	4074		1653				14.2	53.8	3.9	28.1	-71.1	128	2169	1344	**6243**
9/1/2012	15.5	53.4	3.6	27.5	-38.9	128	4051		1656				15.2	54	3.6	27.2	-71	124	2209	1145	**6260**
9/2/2012	16	53.5	3.7	26.8	-38.9	128	3984		1653				15.8	54.1	3.7	26.4	-71.6	120	2159	1345	**6143**
9/3/2012	14.8	56.4	3.2	25.6	-38.6	132	4150		1653				14.4	57.1	3.2	25.3	-70.2	130	2144	1302	**6294**
9/4/2012	15.1	55.8	3.4	25.7	-38.9	130	4092		1655				14.9	57	3.2	24.9	-70.4	126	2156	1381	**6248**
9/5/2012	15.4	54.9	3.4	26.3	-38.7	130	3975		1659				15.3	56	3.3	25.4	-71	124	2174	1309	**6149**
9/6/2012	14.3	54.3	3.6	27.8	-39.1	132	4178		1660				14.1	55.2	3.6	27.1	-70.4	127	2144	1395	**6322**
9/7/2012	16.6	58.6	1.8	23	-38.1	136	4357		1677				16.8	58.9	1.8	22.5	-69.1	134	2170	1320	**6527**
9/8/2012	14.4	52.8	4.1	28.7	-38	126	3951		1651				14.2	54	4	27.8	-70.7	122	2192	1323	**6143**
9/9/2012	14.2	53.3	3.8	28.7	-38.9	130	4135		1655				14	54.1	3.8	28.1	-70.7	126	2178	1333	**6313**
9/10/2012	14.3	53.6	3.9	28.2	-38.8	130	4142		1648				14.3	53.6	3.9	28.2	-70.9	125	2154	1333	**6296**
9/11/2012	14.4	52.9	3.9	28.8	-38.9	126	3999		1656				14.1	54	3.8	28.1	-71.1	121	2203	1316	**6202**
9/12/2012	14.3	53.9	3.8	28	-39	126	4156		1648				14.1	53.7	3.8	28.1	-71	122	2175	1360	**6331**
9/13/2012	14.7	54.1	3.5	27.7	-38.9	126	3639		1670				14.6	54.8	3.4	27.2	-69.5	120	2199	1324	**5838**
9/14/2012	13.6	51.5	4.4	30.5	-39.1	120	3653		1643				13.6	51.9	4.4	30.1	-68.7	116	2194	1330	**5847**
9/15/2012	17.3	56.9	2	23.8	-35.7	112	4650		1655				15.8	59.4	1.9	22.9	-64.4	108	2093	1320	**6743**
9/16/2012	15.1	55.3	3.1	26.5	-35.7	125	4107		1651				15.2	56.8	2.9	25.1	-61.4	120	1980	1264	**6087**
9/17/2012	14.5	54.4	3.8	27.3	-35.5	124	4450		1665				14.6	54.6	3.8	27	-61.4	120	1934	1293	**6384**
9/18/2012	13.3	52	4.7	30	-35.8	121	4596		1654				13.1	52.6	4.8	29.5	-61.5	116	2003	1318	**6599**
9/19/2012	14.8	56.1	3.3	25.8	-35.8	130	4435		1648				14.8	56.9	3.3	25	-59.6	126	1902	1330	**6337**
9/20/2012	13.9	53.9	4	28.2	-35.9	124	4634		1664				13.9	55.2	3.8	27.1	-59.8	120	1859	1244	**6493**
9/21/2012	14.2	54.7	3.7	27.4	-33.6	124	4003		1655				14.2	55.7	3.7	26.4	-64.1	120	2139	1280	**6142**
9/22/2012	14.4	51.9	4	29.7	-33.5	132	3776		1658				14.2	53.4	4	28.4	-63.8	128	2133	1316	**5909**
9/23/2012	15.7	54.1	2.5	27.7	-33.6	134	3572		1648				16.1	54.8	2.5	26.6	-62.7	128	2167	1305	**5739**
9/24/2012	16	61.3	1.3	21.4	-25.4	128	4786		1668				15.8	61.9	1.3	21	-37	124	1316	1312	**6102**
9/25/2012	14.7	57.2	3	25.1	-35.7	120	4751		1651				14.8	57.5	3.1	24.6	-65.8	118	2217	1257	**6968**
9/26/2012	15.4	58.1	2.3	24.2	-35.9	126	4453		1661				15.1	58.6	2.4	23.9	-66.2	120	2158	1342	**6611**
9/27/2012	13.1	53.6	4.2	29.1	-34.8	121	4305		1652				13.2	54.3	4.2	28.3	-67.8	116	2194	1329	**6499**
9/28/2012	14.3	55.2	3.4	27	-31.6	122	2918		1659				14.1	56.3	3.5	26.1	-66.2	118	2314	1290	**5232**
9/29/2012	16.2	56.9	2.1	24.8	-32.2	138	4200		1649				15.6	59.8	1.8	22.8	-63.9	133	2306	1437	**6506**
9/30/2012	16.9	56.5	2.1	24.5	-31.2	132	3860		1609				16.6	60	1.7	21.7	-63.7	130	2313	1383	**6173**
10/1/2012	15.9	60.5	2.1	21.5	-33.7	122	4503		1655				16	61	2	21	-62.8	120	2212	1403	**6715**
10/2/2012	15.3	58.3	2.7	23.7	-31.5	124	3973		1660				15.1	60	2.6	22.3	-62.1	120	2242	1375	**6215**
10/3/2012	14.6	48.3	4.8	32.3	-29	130	3707		1620	1660	3476	7183	14.4	49.6	4.5	31.5	-47.4	128	1930	1288	**9113**
10/4/2012	14.7	54	4	27.3	-19.5	123	2611		1560	1656	2741	5352	14.8	54.8	3.8	26.6	-35	120	1890	1269	**7242**
10/5/2012	17.1	61	1.7	20.2	-24.8	130	2740		1651	1633	2932	5672	17.7	61.6	1.7	19	-38.2	126	1836	1269	**7508**
10/6/2012	16.1	57.8	2.8	23.3	-24.9	130	2525		1621	1646	3046	5571	16.2	58.6	2.7	22.5	-37.7	126	1729	1297	**7300**
10/7/2012	16.4	59.8	1.8	22	-22.8	132	2835		1557	1649	3324	6159	16.6	60.8	1.8	20.8	-35.6	128	1719	1324	**7878**
10/8/2012	16.2	59.2	2.2	22.4	-24.9	132	2342		1672	1634	3386	5728	16.6	59.5	2.3	21.6	-36.4	128	1625	1189	**7353**
10/9/2012	15.1	58.2	2.9	23.8	-18.7	136	2110		1589	1653	3309	5419	15	59.1	2.8	23.1	-32	130	1715	1287	**7134**
10/10/2012	13.9	52.5	4.4	29.2	-34.1	122	2364		1779	1725	1963	5327	14.1	53	4.4	28.5	-44.6	116	1516	1310	**5843**
10/11/2012	15	54.9	3.5	26.6	-35.3	122	2895		1711	1645	2052	4947	15	55.9	3.4	26.7	-45.1	118	1397	1183	**6344**
10/12/2012	13.7	51.9	4.4	30	-36.2	122	3101		1709	1658	2246	5347	13.7	52.4	4.5	29.4	-43	120	1324	1167	**6671**
10/13/2012	14.4	51.9	4.3	29.4	-39.8	122	2827		1701	1665	2185	5012	15.3	54.8	3.4	26.5	-55.2	120	1856	1324	**6868**
10/14/2012	15.6	56.5	2.9	25	-40.6	122	2239		1717	1649	1800	4039	15.6	57.3	2.9	24.2	-60.6	118	2102	1204	**6141**
10/15/2012	14.3	54.5	3.2	28	-45.5	122	2670		1717	1530	1930	4600	14.2	53.5	3.6	28.7	-62.9	122	1975	1261	**6575**
10/16/2012	14.6	50.8	3.7	30.9	-40.3	130	2900		1700	1643	1940	4840	14.4	52.8	3.5	29.3	-60.3	128	2040	1346	**6880**
10/17/2012	14.6	53.1	3.3	29	-51.8	125	2930		1708	1673	2288	5218	14	55.8	3.1	27.1	-66.6	122	1885	1308	**7103**
10/18/2012	14.8	57.8	2.5	24.9	-51.2	126	1668		1574	1581	1489	3157	15.3	59.9	1.9	22.9	-67.6	120	1892	1160	**5049**
10/19/2012	14.3	50	4.2	31.5	-51.2	112	2145		1695	1645	1650	3795	14	53	3.8	29.2	-67.5	110	1855	1352	**5650**
10/20/2012	13.9	51.1	3.5	31.5	-51.3	122	3160		1687	1625	1800	4960	13.7	53.4	3.3	29.6	-65.8	122	1785	1227	**6745**
10/21/2012	13.9	54.6	3.2	28.3	-40.8	125	1400		1698	1643	1760	3160	13.7	54.5	3.2	28.6	-59.3	125	1990	1268	**5150**
10/22/2012	14.6	60.5	2.1	22.8	-57.4	124	1804		1708	1613	1225	3029	14.8	61.1	2.1	22	-64	121	1337	1119	**4366**
10/23/2012	15.2	60.5	2.2	22.1	-48.3	123	2947		1694	1648	2565	5512	15.3	61.2	2.1	21.4	-62.8	120	1436	1238	**6948**
10/24/2012	15	59.2	2	23.8	-52.5	128	1960		1595	1648	1725	3685	14.7	61.6	1.7	22	-60.1	125	1310	1225	**4995**
10/25/2012	15	57.9	2.5	24.6	-32.4	134	3106		1708	1635	2631	5737	15	58.7	2.5	23.8	-45.2	130	1623	1238	**7360**
10/26/2012	13.7	52.2	4.3	29.8	-31.2	121	2701		1700	1644	2411	5112	13.6	53.4	4.4	28.6	-40.5	114	1334	1305	**6446**
10/27/2012	14.3	53.3	3.3	29.1	-37.8	120	2200		1697	1603	2200	4400	14.7	51	3.5	30.8	-50.9	121	1645	1330	**6045**
10/28/2012	15.1	54.6	2.9	27.4	-43	122	2197		1701	1633	2250	4447	15.6	54.9	2.9	26.6	-53.6	118	1472	1275	**5919**
10/29/2012	14.1	50.7	3.7	31.5	-45.3	120	2250		1700	1530	2650	4900	13.5	56	2.8	27.7	-47.3	115	1270	1270	**6170**
10/30/2012	13.9	52.6	3.9	29.6	-34	118	2372		1704	1663	2820	5192	13.9	54.3	4	27.8	-44.2	113	1460	1362	**6652**
10/31/2012	12.4	51.6	4.9	31.1	-30.6	120	2339		1659	1645	2195	4534	12.5	52.5	4.9	30.1	-38.6	115	1261	1345	**5795**
11/1/2012	12.7	48.1	5.3	33.9	-29.6	115	2400		1625	1650	2145	4545	12.6	51.7	4.6	31.1	-35.9	102	1071	1060	**5616**
11/2/2012	13.1	48.4	4.8	33.7	-51.3	122	3160		1670	1630	2120	4650	13.3	51.1	4.4	31.2	-38.8	100	1050	985	**5670**
11/3/2012	13.6	52.1	3.8	30.5	-43.2	122	2862		1652	1651	1971	4833	13.6	53.4	3.9	29.1	-47.7	118	988	1290	**5821**
11/4/2012	12.9	51.5	4.3	31.3	-41.1	127	2659		1642	1614	2297	4956	13.8	54.7	3.4	28.1	-48.2	123	1188	1172	**6144**
11/5/2012	12	48.7	5.8	33.5	-41	116	2209		1640	1651	2168	4377	13.3	52.5	4.3	29.9	-47.1	110	1147	1243	**5524**
11/6/2012	13.4	49	4.3	33.3	-32.4	118	2230		1550	1645	2375	4605	12.5	52.4	4.1	31	-37.1	110	1040	1113	**5645**
11/7/2012	11.6	47	5.8	35.6	-30.6	118	2230		1620	1635	2260	4490	11.3	49.8	5.5	33.4	-38.4	110	1200	1289	**5690**
11/8/2012	11.8	51.5	5.6	31.1	-34	114	2723		1652	1650	2075	4798	11.8	52.3	5.7	30.2	-44.5	110	1456	1371	**6254**
11/9/2012	11	52	6	31	-34.3	115	2724		1661	1647	2084	4808	11.7	51.3	5.6	31.4	-46.5	114	1547	1336	**6355**
11/10/2012	11.6	47.4	5.8	35.2	-40.4	116	2824		1652	1627	1991	4815	11.8	48.5	5.6	34.1	-56.6	113	1732	1328	**6547**
11/11/2012	11.4	47	5.7	35.9	-39.9	116	3084		1651	1645	1852	4936	11.5	48	5.9	34.6	-50.4	113	1483	1195	**6419**
11/12/2012	10.7	47.7	5.9	35.7	-40.1	105	2370		1643	1647	1880	4250	10.7	48.7	5.8	34.8	-51.3	101	1484	1369	**5734**
11/13/2012	14	58.4	3.2	24.4	-36.8	120	2195		1500	1566	2288	4483	14.6	63	1.8	20.6	-29	120	1601	1228	**6084**
11/14/2012	9.8	41.4	8.1	40.7	-39.9	112	2197		1604	1637	1860	4057	11.4	45.5	6.9	36.2	-51.7	110	1526	1097	**5583**
11/15/2012	13.3	54.4	3.6	28.7	-36.1	110	2155		1608	1649	2018	4173	13.5	54.1	3.8	28.6	-47.4	114	1576	1173	**5749**
11/16/2012	12.7	53.8	4.2	29.3	-35.5	110	1955		1608	1603	1932	3887	12.9	54.6	4.1	28.5	-48.2	116	1669	1113	**5556**
11/17/2012	13.1	53.3	4.1	29.5	-34.8	110	2013		1603	1660	1925	3938	13.2	53.9	4.2	28.7	-49.3	112	1735	1107	**5673**
11/18/2012	12.8	53.4	4.2	29.6	-34.3	110	2065		1622	1652	1900	3965	12.6	55.8	3.9	27.8	-48.3	118	1747	1128	**5712**
11/19/2012	11.1	49	6.7	33.2	-34.2	110	2088		1570	1660	1920	4008	13.3	56.7	4.1	25.9	-47.6	114	1705	1166	**5713**
11/20/2012	12.7	53.1	5	29.2	-33.1	112	2281		1599	1642	1945	4226	13.1	54	4.7	28.2	-46.3	112	1701	1111	**5927**
11/21/2012	12.5	52	4.6	30.9	-43.4	109	2500		1604	1649	2020	4520	12.8	52.4	4.6	30.2	-55.7	110	1685	1133	**6205**
11/22/2012	12.7	52.8	4.2	30.3	-36.3	111	2229		1638	1641	2022	4251	13.3	54.9	3.8	28	-49.5	112	1762	1244	**6013**
11/23/2012	12.1	53.4	5.1	29.4	-44.4	104	1950		1656	1631	1951	3901	12.6	55.6	4.7	27.1	-53.9	108	1655	1214	**5556**
11/24/2012	12.6	50.4	4.8	32.2	-43.6	100	2017		1630	1637	2046	4063	12.6	52.3	4.8	30.3	-52.3	103	1512	1342	**5575**
11/25/2012	13.5	59.4	3	24.1	-39.6	106	2088		1642	1667	1900	3988	13.9	60.5	2.9	22.7	-47.3	108	1312	1316	**5300**
11/26/2012	14.2	53.1	3.8	28.9	-39.6	104	1851		1631	1629	1766	3617	14.3	54.4	3.8	27.5	-47.1	109	1289	1209	**4906**
11/27/2012	13.3	54	3.7	29	-34	100	3858		1651			3858	13.6	54	4.2	28.2	-38.1	106	1134	1065	**4992**
11/28/2012	13.4	62.4	3.3	20.9	-35.3	110	1834		1659	1668	1840	3674	13.9	60.4	3.1	22.6	-41.4	110	1185	1076	**4859**
11/29/2012	12.9	53.4	4.3	29.4	-33.7	105	2371		1674	1652	1819	4190	13.1	53.6	4.6	28.7	-39.8	110	1153	1150	**5343**
11/30/2012	13	52.3	4.3	30.4	-34.9	110	2442		1660	1650	1818	4260	13.1	52.8	4.2	29.9	-42.1	110	1240	1181	**5500**
12/1/2012	12.8	56.7	4.2	26.3	-34.7	110	2507		1683	1650	1863	4370	13	57.3	4.1	25.6	-42.7	114	1307	1360	**5677**
12/2/2012	13	54.5	4.1	28.4	-35.4	112	2616		1656	1654	1849	4465	13.1	54.1	4.2	28.6	-43.5	116	1323	1257	**5788**
12/3/2012	13	54.6	4.1	28.3	-35.8	115	2588		1656	1640	1839	4427	13.2	55	4	27.8	-45.2	116	1409	1274	**5836**
12/4/2012	11.9	55.2	4.6	28.3	-34.5	108	2156		1641	1596	1980	4136	12.1	55.6	4.6	27.7	-44.3	110	1478	1254	**5614**
12/5/2012	12	51.9	4.7	31.4	-33.5	108	2015		1678	1678	2026	4041	12.1	52.1	4.8	31	-43.1	109	1425	1157	**5466**
12/6/2012	12.3	53.9	4.9	28.9	-40.2	109	2829		1656	1658	1964	4797	12.5	55	4.8	27.7	-46.2	109	1118	1162	**5911**
12/7/2012	12.9	50	4.9	32.4	-40.7	112	2980		1660	1650	1900	4880	12.8	51.3	4.6	31.3	-48.3	112	1230	1095	**6110**
12/8/2012	12.3	47.2	5.5	35	-40.9	108	3000		1650	1630	1700	4700	12	49.2	5.4	33.4	-48	108	1220	1238	**5920**
12/9/2012	13.3	50.3	4.5	31.9	-40.1	110	3300		1658	1650	1760	5060	13.1	51.8	4.5	30.6	-45.9	110	1075	1115	**6135**
12/10/2012	9.5	45.8	7.4	37.3	-40.5	60	2429		1658	1643	1670	4099	15.1	47.7	5.6	31.6	-42.2	84	1308	1350	**5407**
12/11/2012	9.4	46.9	6.7	37	-44.5	54	1786		1656	1644	1701	4776	17.1	51.9	4.1	26.9	-51.2	86	1289	1337	**4776**
12/12/2012	10.5	51.4	5.8	32.3	-36.6	122	3546		1664	1662	1933	6919	14.5	54.5	4.8	26.2	-45.4	105	1440	1200	**6919**
12/13/2012	9.5	46	5.6	38.9	-40.9	80	1974		1698	1662	2089	5707	14.5	46.8	6.5	32.2	-52.7	100	1644	1388	**5707**
12/14/2012	11.6	59.6	3.2	25.6	-36.9	88	2217		1654	1651	1417	5254	17.3	50.2	4.4	28.1	-42.1	110	1620	1393	**5254**
12/15/2012	9.8	49.7	5.8	34.7	-36.5	68	1846		1643	1651	2079	5532	14.5	46	5.8	33.7	-47.7	112	1607	1273	**5532**
12/16/2012	11.2	57.7	4.5	26.6	-36.5	65	1980		1654	1649	1882	5313	14.3	50.5	5.2	30	-44.7	124	1451	1149	**5313**
12/17/2012	11	53	5	31	-36	68	1743		1617	1637	2054	5409	13.5	49.1	5.7	31.7	-47	95	1612	1326	**5409**
12/18/2012	10.2	51.9	5.2	32.7	-35.7	60	1871		1626	1668	1642	3513	13	48.2	6.1	32.7	-47.8	90	1597	1390	**5110**

Inlet Lab Data

Date	H2	CO (%)	CO (ppm)	CO2	O2	N2	CH4
8/29/2012	9.6	0.18	1,800	46	5	24	14
9/25/2012	10	0.19	1,900	47	5.3	24	13
11/1/2012	10	0.2	2,000	46	5.7	26	10
12/4/2012	**10**	**0.21**	2100	**46**	**5.7**	**26**	**11**
1/22/2013	11	0.2	2000	47	5.7	25	12
2/12/2013	11	0.19	1900	51	4.9	21	11
3/5/2013	13	0.21	2100	55	3.9	17	12

Date	Enclosed Flare											Candlestick Flare								Total Flow
	CH4	CO2	O2	Bal.	Press./Vac.	Gas Inlet Temp (°F)	Flow (scfm)	Flow Set Point	Enclosed Flare Temp	Callidus Flare Temp	Callidus Flow (scfm)	Total Flow (scfm)	CH4	CO2	O2	Bal.	Press./Vac.	Gas Inlet Temp (°F)	Flow (scfm)	Flare Temp.	scfm
12/19/2012	10.6	53	5	31.4	-37.8	71	1975		1642	1649	1860	3835	15.1	47.2	5.3	32.4	-45.8	100	1782	1372	**5617**
12/20/2012	11.4	57.7	4	26.9	-36.7	80	2177		1665	1668	1817	3994	15.1	57.6	3.9	23.4	-44	98	1602	1074	**5596**
12/21/2012	10.2	50.6	5.8	33.4	-37	58	2021		1656	1650	1844	3865	12.1	45.4	6.3	36.2	-43.2	75	1551	1226	**5416**
12/22/2012	10.5	55.2	4.5	29.5	-36.4	68	2066		1643	1651	1850	3916	13.6	54.4	5.1	26.9	-43.5	90	1550	1145	**5466**
12/23/2012	10.5	52	4.6	32.9	-37.6	79	2037		1635	1632	1774	3811	14.1	51	4.7	30.2	-47.8	99	1969	1227	**5780**
12/24/2012	10.5	53.7	4.8	31	-36.4	69	1822		1612	1659	1750	3572	13.8	51.2	5.2	29.8	-47.7	90	2059	1131	**5631**
12/25/2012	10	51	5.1	33.9	-36.1	60	1709		1632	1632	1805	3514	14.2	51.6	4.2	30	-46.3	95	1895	1242	**5409**
12/26/2012	10.3	56.2	4.7	28.8	-36	59	1481		1653	1642	1882	3363	15	58.4	3.7	22.9	-46.1	91	1956	1231	**5319**
12/27/2012	10.3	54.5	4.2	31	-37.8	67	1946		1655	1652	1784	3730	15	53.2	3.8	28	-45.3	102	1662	1137	**5392**
12/28/2012	12.2	58.2	3	26.6	-39.4	69	1873		1670	1647	1891	3764	15.3	55.1	3.7	25.9	-44.9	105	1543	1246	**5307**
12/29/2012	11.2	52.9	4.1	31.8	-38	65	2031		1621	1646	1804	3835	14.6	54.9	4.1	26.4	-45.1	98	1664	1066	**5499**
12/30/2012	10.9	54.7	4	30.4	-38.3	60	2114		1557	1633	1839	3953	14	54.3	4	27.7	-44.3	109	1523	1067	**5476**
12/31/2012	10.4	51.6	5.4	32.6	-37.3	72	2296		1659	1650	1909	4205	15.1	52.7	4.3	27.9	-43.3	110	1442	1119	**5647**
1/1/2013	10.2	53.2	5.9	30.7	-37.6	55	2011		1605	1647	1822	3833	14.1	54.7	4.7	26.5	-42.8	102	1418	1188	**5251**
1/2/2013	11	53.5	5	30.5	-37.7	60	1974		1619	1654	1977	3951	14.8	51.4	4.9	28.9	-43	106	1378	1077	**5329**
1/3/2013	10.8	56.2	4.1	28.9	-37	80	2130		1630	1645	1980	4110	15.9	52	4.2	27.9	-39	102	1468	1302	**5578**
1/4/2013	10.5	57.6	3.9	28	-38.1	68	1878		1665	1651	1838	3716	16.1	47.9	5.3	30.7	-39	104	1393	1163	**5109**
1/5/2013	10.9	54.7	4.7	29.7	-37.6	72	1908		1620	1645	1860	3768	16.5	48	5.5	30	-39.1	92	1321	1353	**5089**
1/6/2013	10.6	55.6	4.4	29.4	-39	70	1712		1711	1636	1782	3494	16.3	49	5.4	29.3	-39.4	92	1358	1321	**4852**
1/7/2013	11.2	63.8	2.6	22.4	-37.7	61	1734		1639	1638	1761	3495	16.2	53.3	4.4	26.1	-38.1	90	1265	1347	**4760**
1/8/2013	10.9	60	2.6	26.5	-37.6	69	1410		1656	1650	2009	3419	16.4	52.7	4.1	26.8	-38.6	92	1247	1167	**4666**
1/9/2013	11.2	55.4	4.3	29.1	-38.4	79	1902		1598	1628	2090	3992	14.4	55.3	4.1	26.2	-37.2	100	1203	1071	**5195**
1/10/2013	11.2	56.3	4	28.5	-35.9	80	2367		1655	1647	2060	4427	15.8	53.3	4.6	26.3	-37.2	100	1243	1321	**5670**
1/11/2013	11.4	59.7	2.9	26	-38.1	87	1765		1632	1640	1646	3411							1302	968	**4713**
1/12/2013	12	60.5	2.3	25.2	-29.7	89	4388		1667			4388									**4388**
1/13/2013	15.5	52.3	4.5	27.7	-22.9	80	1569		1679	1611	2672	4241							1221	1036	**5462**
1/14/2013	16.2	51.5	4.5	27.8	-29.1					1765	2904	2904	16.2	51.5	4.5	27.8	-29.1	90	1394	1318	**4298**
1/15/2013	17.5	57.2	3.3	22	-26.7					1550	3245	3245	17.5	57.2	3.3	22	-26.7	102	1401	1223	**4646**
1/16/2013	17.4	53.8	3.7	25.1	-26.3					1584	3122	3122	17.4	53.8	3.7	25.1	-26.3	94	1316	1302	**4438**
1/17/2013	12.6	61.4	2.4	23.6	-23.8	120	4639			1599	3163	7802	16.8	51.7	4.3	27.2	-21.4	80	1514	1280	**9316**
1/18/2013	13.5	59.5	3.9	23.1	-21	110				1586	2782	2782	19	58.1	2.5	20.4	-21.2	105	1413	1136	**4195**
1/19/2013	13.1	57.1	4.2	25.6	-39.5	80					4064	4064									**4064**
1/20/2013	12.5	54.5	5	28	-40.2	70				1493	1888	1888									**1888**
1/21/2013	12.2	46.4	6.9	34.5	-22.5	72	752		1651			752	14.1	52.4	4.8	28.7	-27.4	76	1411	1089	**2163**
1/22/2013	12.5	53.7	4.9	28.9	-41.5	50	4660		1598	1593	2735	7395							1894	1028	**9289**
1/23/2013	12.8	53.5	4.7	29	-41.4	60	730		1575	1686	2870	3600							730	1575	**4330**
1/24/2013	11.9	50.8	5.3	32	-42.3	50	671		1553	1404	2735	3406	11.7	53	5.3	30	79.5	82	1271	894	**4677**
1/25/2013	14.5	56.5	3.6	25.4	-37	68	710		1555	1412	2759	3469							3900	826	**7369**
1/26/2013	13.2	55.8	3.8	27.2	-41.7	67	625		1513	1661	2875	3500							3901	896	**7401**
1/27/2013	14.4	57.3	3.8	24.8	-38.6	62	591		1501	1673	2751	3342							3901	894	**7243**
1/28/2013	14.5	60.2	2.3	23	-34.1	104	971		1579	1627	2843	3814							3900	1028	**7714**
1/29/2013	12.1	59.6	3.3	25	-12.4	80	697		1591			697	12.5	60.2	3.1	24	111.6	105	1074	1152	**1771**
1/30/2013	13.8	52.8	4.4	29	-41	72	697		1591	1640	2862	3559	14.2	55.7	3.9	26.2	74.4	103	806	1049	**4365**
1/31/2013	14	55.1	4.4	26.5	-41.8	68	2100		1570	1603	2220	4320	14.3	58.8	3.2	23.7	49.3	80	820	902	**5140**
2/1/2013	14.1	60.6	2.5	22.8	-32.5	73	1573		1589	1585	2399	3972	**14.2**	**61.3**	**2.4**	**22.1**	**74.9**	**90**	**1452**	**974**	**5424**
2/2/2013	**13.7**	**58.3**	**3.5**	**24.5**	**-42**	**75**	**2633**		**1612**	1476	1618	4251	**13.6**	**58.7**	**3.6**	**24.1**	**25.1**	**81**	**1483**	**1014**	**5734**
2/3/2013	**12.4**	**55.5**	**4.2**	**27.9**	**-41.8**	**75**	**2880**		**1603**	1590	2130	5010	**12.7**	**56.4**	**4.2**	**26.7**	**40.2**	**80**	**868**	**1151**	**5878**
2/4/2013	**14**	**59.8**	**2.8**	**23.4**	**-41.4**	**101**	**3450**		**1533**	1590	2358	5838	**14**	**61.5**	**2.7**	**21.8**	**46.2**	**100**	**814**	**958**	**6622**
2/5/2013	**13.5**	**54.8**	**4.3**	**27.4**	**-42**	**75**	**2960**		**1595**	1603	2220	5180	**14.3**	**58.8**	**3.2**	**23.7**	**49.3**	**80**	**820**	**902**	**6000**
2/6/2013	**12.2**	**53.1**	**5.3**	**29.4**	**-42.6**	**73**	**3204**		**1674**	1587	2473	5677	**12.8**	**55.2**	**4.6**	**27.4**	**75.1**	**110**	**981**	**800**	**6658**
2/7/2013	**14**	**57.6**	**3.1**	**25.3**	**-36.5**	**90**	**2856**		**1714**	1601	2258	5114							**1089**	**836**	**6203**
2/8/2013	**11.6**	**56.7**	**4.1**	**27.6**	**-34.3**	**50**	**2641**		**1675**	1532	2124	4765	**12**	**57.1**	**4.5**	**26.4**	**57.8**	**80**	**832**	**1053**	**5597**
2/9/2013	**12**	**54.2**	**4.8**	**29**	**-43.8**	**70**	**2794**		**1592**	1579	2366	5160	**12.5**	**55.8**	**4.5**	**27.2**	**83.5**	**90**	**994**	**857**	**6154**
2/10/2013	**12.7**	**57.6**	**3.1**	**26.6**	**-38.4**	**78**	**2719**		**1596**	1605	2210	4929	**13.2**	**60.6**	**2.6**	**23.6**	**89.6**	**90**	**1080**	**1265**	**6009**
2/11/2013	**14.3**	**55.1**	**5.2**	**25.4**	**-40.5**	**80**	**3404**		**1619**	1600	2216	5620	**14.2**	**56.7**	**4.6**	**24.5**	**72.7**	**100**	**920**	**1023**	**6540**
2/12/2013	**11.7**	**56.4**	**4.5**	**27.4**	**-47.8**	**50**	**2990**		**1595**	1635	2200	5190	**11.9**	**55.8**	**4.5**	**27.8**	**64.5**	**90**	**950**	**695**	**6140**
2/13/2013	**11.2**	**52.8**	**5.5**	**30.5**	**-47.5**	**65**	**2915**		**1601**	1589	2141	5056	**12.3**	**57.4**	**4**	**26.3**	**78**	**92**	**965**	**860**	**6021**
2/14/2013	**13.3**	**53.3**	**5**	**28.4**	**-43.6**	**70**	**2938**		**1604**	1581	1995	4933							**1035**	**977**	**5968**
2/15/2013	**11.4**	**54.4**	**4.7**	**29.5**	**-47.3**	**70**	**2824**		**1597**	1568	2130	4954							**941**	**1123**	**5895**
2/16/2013	**13.8**	**57**	**4**	**25.2**	**-47.5**	**50**	**2589**		**1589**	1643	2064	4653	**12.3**	**56.2**	**3.5**	**28**	**70.1**	**72**	**1026**	**966**	**5679**
2/17/2013	**12.8**	**55.3**	**3.8**	**28.1**	**-46.2**	**60**	**2760**		**1592**	1646	2048	4808	**12.9**	**57.6**	**3**	**26.5**	**83.5**	**90**	**1090**	**1144**	**5898**
2/18/2013	**14**	**58.1**	**3.1**	**24.8**	**-46.7**	**80**	**2767**		**1615**	1578	2490	5257	**14.6**	**60.1**	**2.7**	**22.6**	**68.3**	**100**	**1060**	**1130**	**6317**
2/19/2013	**12.8**	**53.9**	**4.6**	**28.7**	**-46.9**	**65**	**2450**		**1604**	1606	2233	4683	**13**	**56.8**	**4.2**	**26**	**61.8**	**70**	**950**	**1217**	**5633**
2/20/2013	**12.4**	**54.9**	**4.2**	**28.5**	**-46.3**	**43**	**2324**		**1595**	1501	2094	4418	**13**	**57.6**	**3.7**	**25.7**	**59.1**	**60**	**951**	**813**	**5369**
2/21/2013	**13**	**57.9**	**4.1**	**25**	**-47.1**	**50**	**2435**		**1612**	1621	2092	4527	**13.1**	**62.8**	**3.5**	**20.6**	**65**	**60**	**1021**	**863**	**5548**
2/22/2013	**13.5**	**58.8**	**3.8**	**23.9**	**-47.7**	**60**	**2555**		**1593**	1595	2108	4663	**13.3**	**62**	**3.7**	**21**	**70.4**	**80**	**1150**	**1088**	**5813**
2/23/2013	**12.8**	**64.4**	**3.8**	**18.9**	**-46.8**	**60**	**2461**		**1601**	1457	2024	4485	**13.6**	**62.7**	**3.3**	**20.4**	**71.4**	**85**	**1011**	**891**	**5496**
2/24/2013	**12.7**	**57.6**	**3.5**	**26.2**	**-44.4**	**75**	**2694**		**1605**	1610	2119	4813	**13.4**	**62.5**	**2.8**	**21.3**	**85.4**	**105**	**1015**	**1088**	**5828**
2/25/2013	**12.8**	**58.6**	**3**	**25.6**	**-43.7**	**68**	**2650**		**1606**	1611	1987	4637	**13**	**60.5**	**2.6**	**23.9**	**87.2**	**100**	**1080**	**1159**	**5717**
2/26/2013	**14**	**63**	**2.1**	**20.9**	**-47.5**	**52**	**2398**		**1608**	1572	2293	4691	**14.1**	**63.5**	**2.1**	**20.3**	**59.5**	**75**	**935**	**889**	**5626**
2/27/2013	**14.1**	**55.7**	**3.8**	**26.4**	**-47**	**50**	**1811**		**1585**	1603	1804	3615	**15**	**59.3**	**3.1**	**22.6**	**40.4**	**60**	**818**	**1226**	**4433**
2/28/2013	**13.3**	**60.5**	**3.1**	**23.1**	**-47**	**50**	**2112**		**1616**	1614	1975	4087	**13.3**	**60.1**	**3.4**	**23.2**	**57.7**	**72**	**908**	**1218**	**4995**
3/1/2013	**13.6**	**63**	**3**	**20.4**	**-46.5**	**50**	**2192**		**1591**	1586	1926	4118	**14.3**	**66.1**	**1.9**	**17.7**	**55.8**	**70**	**848**	**952**	**4966**
3/2/2013	**14.4**	**58.5**	**3.2**	**23.9**	**-45.7**	**40**	**2293**		**1588**	1601	2202	4495	**14.9**	**64.3**	**2.2**	**18.6**	**60.4**	**70**	**906**	**1098**	**5401**
3/3/2013	**12.4**	**59.6**	**3.6**	**24.4**	**-46.6**	**60**	**2533**		**1594**	1603	2357	4890	**13**	**61**	**3**	**23**	**78.7**	**100**	**874**	**708**	**5764**
3/4/2013	**12.5**	**64.5**	**3.5**	**19.5**	**-45.9**	**70**	**2659**		**1568**	1651	2365	5024	**13.3**	**66.6**	**2.6**	**17.5**	**78.6**	**100**	**913**	**1247**	**5937**
3/5/2013	**12.7**	**65.4**	**3.1**	**18.3**	**-46.6**	**60**	**2709**		**1595**	1590	2313	5022	**13.6**	**65.6**	**3.2**	**17.6**	**72.1**	**80**	**976**	**1231**	**5998**
3/6/2013	**12.1**	**57.6**	**4.6**	**25.7**	**-46.3**	**50**	**2414**		**1615**	1593	2283	4697	**12.9**	**62.4**	**3.9**	**20.8**	**74.8**	**90**	**1012**	**1149**	**5709**
3/7/2013	**13**	**62.3**	**3.2**	**21.5**	**-46.8**	**75**	**2542**		**1604**	1599	2340	4882	**13.6**	**64.6**	**2.6**	**19.2**	**74.2**	**110**	**879**	**974**	**5761**
3/8/2013	**12.8**	**60.8**	**3.5**	**22.9**	**-46.7**	**65**	**2526**		**1614**	1600	2380	4906	**13.1**	**63.3**	**3**	**20.6**	**81.9**	**100**	**957**	**1080**	**5863**
3/9/2013	**13.6**	**61.2**	**3**	**22.2**	**-46.5**	**80**	**2711**		**1598**	1603	2389	5100	**15.3**	**64.9**	**1.5**	**18.3**	**74.2**	**100**	**915**	**1266**	**6015**
3/10/2013	**13.7**	**64.4**	**2.4**	**19.5**	**-46.4**	**60**	**2726**		**1557**	1610	2266	4992	**14.2**	**65.5**	**2.1**	**18.2**	**76.2**	**80**	**1073**	**1015**	**6065**
3/11/2013	**13.3**	**59.1**	**3.7**	**23.9**	**-50.1**	**80**	**3134**		**1585**	1595	2027	5161	**13.2**	**60.2**	**4**	**22.6**	**50.7**	**90**	**1178**	**1165**	**6339**
3/12/2013	**12.4**	**56.3**	**3.6**	**27.7**	**-49.5**	**70**	**2933**		**1585**	1594	2373	5306	**12.9**	**54**	**3.6**	**29.5**	**65.5**	**90**	**1202**	**1088**	**6508**
3/13/2013	**11.5**	**51.6**	**4.6**	**32.3**	**-44.6**	**60**	**2873**		**1606**	1585	2207	5080	**11.7**	**51.6**	**4.8**	**31.9**	**79.1**	**90**	**1332**	**1097**	**6412**
3/14/2013	**13.6**	**57.5**	**2.8**	**26.1**	**-50.3**	**70**	**3615**		**1583**	1595	1549	5210	**13.7**	**58.3**	**2.5**	**25.5**	**32**	**85**	**768**	**1174**	**5932**
3/15/2013	**12.6**	**60.4**	**2.9**	**24.1**	**-42**	**90**	**3321**		**1605**	1603	2237	5558	**13.1**	**60.5**	**2.7**	**23.7**	**73**	**120**	**1284**	**943**	**6842**
3/16/2013	**14**	**57.4**	**2.8**	**25.8**	**-46.2**	**70**	**2762**		**1611**	1598	1948	4710	**14.2**	**56.9**	**2.7**	**26.2**	**75.8**	**100**	**1381**	**1008**	**6091**
3/17/2013	**13**	**53.6**	**3.5**	**29.9**	**-48.5**	**60**	**2690**		**1603**	1619	1836	4526	**13.1**	**53.7**	**3.7**	**29.5**	**66.7**	**90**	**1842**	**985**	**6368**
3/18/2013	**12.8**	**56.7**	**3.5**	**27**	**-48.4**	**60**	**2316**		**1599**	1597	2171	4487	**12.8**	**57.9**	**3.6**	**25.7**	**70.1**	**90**	**2009**	**1219**	**6496**
3/19/2013	**11.5**	**52.8**	**3.9**	**31.8**	**-40.7**	**60**	**2252**		**1593**	1576	2307	4559	**16**	**49.5**	**5.4**	**29.1**	**83.3**	**90**	**1578**	**1125**	**6137**
3/20/2013	**11.1**	**43.2**	**6.9**	**38.8**	**-46.7**	**60**	**2883**		**1621**	1560	2251	5134	**14.9**	**52**	**4.7**	**28.4**	**53.9**	**80**	**1167**	**1268**	**6301**
3/21/2013	**12**	**60.4**	**1.8**	**25.8**	**-49.9**	**60**	**2080**		**1601**	1611	2106	4186	**12.2**	**59.2**	**1.8**	**26.8**	**48**	**80**	**1383**	**789**	**5569**
3/22/2013	**11.6**	**53.7**	**3.9**	**30.8**	**-42.9**	**80**	**2216**		**1589**	1623	2664	4880	**11.5**	**54.7**	**4**	**29.8**	**77.2**	**100**	**1339**	**830**	**6219**
3/23/2013	**13.5**	**57**	**2.8**	**26.7**	**-50.1**	**90**	**3474**		**1646**	1579	2345	5819	**13.4**	**71.8**	**2.3**	**12.5**	**45.6**	**95**	**1247**	**1068**	**7066**
3/24/2013	**11.9**	**50.6**	**4.3**	**33.2**	**-49.7**	**70**	**2869**		**1654**	1591	2248	5117							**1099**	**1191**	**6216**
3/25/2013	**11.8**	**61.2**	**3.9**	**23.1**	**-49.3**	**65**	**2946**		**1656**	1594	2165	5111	**12.2**	**60.8**	**3.8**	**23.2**	**44.5**	**70**	**1177**	**1138**	**6288**
3/26/2013	**11.9**	**52.6**	**4.5**	**31**	**-49.4**	**80**	**3255**		**1674**	1620	2243	5498	**12.1**	**52.9**	**4.5**	**30.5**	**53.5**	**90**	**1112**	**1075**	**6610**
3/27/2013	**13.5**	**57.5**	**3.2**	**25.8**	**-50**	**85**	**3188**		**1560**	1578	2249	5437	**13.9**	**56.8**	**3.2**	**26.1**	**55.5**	**100**	**1167**	**791**	**6604**
3/28/2013	**10.5**	**56**	**4.6**	**28.9**	**-46.2**	**80**	**3237**		**1684**	1624	2314	5551	**11**	**55.2**	**4.5**	**29.3**	**68.7**	**100**	**1322**	**977**	**6873**
3/29/2013	**12.3**	**57.2**	**3.8**	**26.7**	**-45.7**	**90**	**3055**		**1597**	1601	2293	5348	**12.1**	**57.8**	**3.7**	**26.4**	**62.7**	**120**	**1898**	**885**	**7246**
3/30/2013	**13.4**	**57.8**	**2.7**	**26.1**	**-41.5**	**70**	**2975**		**1642**	1413	2349	5324	**13.4**	**57.4**	**2.8**	**26.4**	**102**	**90**	**1238**	**1125**	**6562**
3/31/2013	**12.9**	**61**	**2.6**	**23.5**	**-38.7**	**90**	**2826**		**1670**	1642	2041	4867	**13.4**	**60.8**	**2.3**	**23.5**	**72.2**	**110**	**1970**	**945**	**6837**

Inlet Lab Data

Date		H2	CO (%)	CO (ppm)	CO2	O2	N2	CH4

Daily Flare Monitoring Data - Bridgeton Landfill
10/1/2012 - 3/31/2013

Date	Device Flow (scfm)			Total Flow (scfm)
	Enclosed Flare	Callidus Flare	Calndlestick Flare	
10/1/2012	4,503	-	2,212	**6,715**
10/2/2012	3,973	-	2,242	**6,215**
10/3/2012	3,707	3,476	1,930	**9,113**
10/4/2012	2,611	2,741	1,890	**7,242**
10/5/2012	2,740	2,932	1,836	**7,508**
10/6/2012	2,525	3,046	1,729	**7,300**
10/7/2012	2,835	3,324	1,719	**7,878**
10/8/2012	2,342	3,386	1,625	**7,353**
10/9/2012	2,110	3,309	1,715	**7,134**
10/10/2012	2,364	1,963	1,516	**5,843**
10/11/2012	2,895	2,052	1,397	**6,344**
10/12/2012	3,101	2,246	1,324	**6,671**
10/13/2012	2,827	2,185	1,856	**6,868**
10/14/2012	2,239	1,800	2,102	**6,141**
10/15/2012	2,670	1,930	1,975	**6,575**
10/16/2012	2,900	1,940	2,040	**6,880**
10/17/2012	2,930	2,288	1,885	**7,103**
10/18/2012	1,668	1,489	1,892	**5,049**
10/19/2012	2,145	1,650	1,855	**5,650**
10/20/2012	3,160	1,800	1,785	**6,745**
10/21/2012	1,400	1,760	1,990	**5,150**
10/22/2012	1,804	1,225	1,337	**4,366**
10/23/2012	2,947	2,565	1,436	**6,948**
10/24/2012	1,960	1,725	1,310	**4,995**
10/25/2012	3,106	2,631	1,623	**7,360**
10/26/2012	2,701	2,411	1,334	**6,446**
10/27/2012	2,200	2,200	1,645	**6,045**
10/28/2012	2,197	2,250	1,472	**5,919**
10/29/2012	2,250	2,650	1,270	**6,170**
10/30/2012	2,372	2,820	1,460	**6,652**
10/31/2012	2,339	2,195	1,261	**5,795**

Daily Flare Monitoring Data - Bridgeton Landfill
10/1/2012 - 3/31/2013

Date	Device Flow (scfm)			Total Flow (scfm)
	Enclosed Flare	Callidus Flare	Calndlestick Flare	
11/1/2012	2,400	2,145	1,071	**5,616**
11/2/2012	2,500	2,120	1,050	**5,670**
11/3/2012	2,862	1,971	988	**5,821**
11/4/2012	2,659	2,297	1,188	**6,144**
11/5/2012	2,209	2,168	1,147	**5,524**
11/6/2012	2,230	2,375	1,040	**5,645**
11/7/2012	2,230	2,260	1,200	**5,690**
11/8/2012	2,723	2,075	1,456	**6,254**
11/9/2012	2,724	2,084	1,547	**6,355**
11/10/2012	2,824	1,991	1,732	**6,547**
11/11/2012	3,084	1,852	1,483	**6,419**
11/12/2012	2,370	1,880	1,484	**5,734**
11/13/2012	2,195	2,288	1,601	**6,084**
11/14/2012	2,197	1,860	1,526	**5,583**
11/15/2012	2,155	2,018	1,576	**5,749**
11/16/2012	1,955	1,932	1,669	**5,556**
11/17/2012	2,013	1,925	1,735	**5,673**
11/18/2012	2,065	1,900	1,747	**5,712**
11/19/2012	2,088	1,920	1,705	**5,713**
11/20/2012	2,281	1,945	1,701	**5,927**
11/21/2012	2,500	2,020	1,685	**6,205**
11/22/2012	2,229	2,022	1,762	**6,013**
11/23/2012	1,950	1,951	1,655	**5,556**
11/24/2012	2,017	2,046	1,512	**5,575**
11/25/2012	2,088	1,900	1,312	**5,300**
11/26/2012	1,851	1,766	1,289	**4,906**
11/27/2012	3,858	-	1,134	**4,992**
11/28/2012	1,834	1,840	1,185	**4,859**
11/29/2012	2,371	1,819	1,153	**5,343**
11/30/2012	2,442	1,818	1,240	**5,500**

Daily Flare Monitoring Data - Bridgeton Landfill
10/1/2012 - 3/31/2013

Date	Device Flow (scfm)			Total Flow (scfm)
	Enclosed Flare	Callidus Flare	Calndlestick Flare	
12/1/2012	2,507	1,863	1,307	**5,677**
12/2/2012	2,616	1,849	1,323	**5,788**
12/3/2012	2,588	1,839	1,409	**5,836**
12/4/2012	2,156	1,980	1,478	**5,614**
12/5/2012	2,015	2,026	1,425	**5,466**
12/6/2012	2,829	1,964	1,118	**5,911**
12/7/2012	2,980	1,900	1,230	**6,110**
12/8/2012	3,000	1,700	1,220	**5,920**
12/9/2012	3,300	1,760	1,075	**6,135**
12/10/2012	2,429	1,670	1,308	**5,407**
12/11/2012	1,786	1,701	1,289	**4,776**
12/12/2012	3,546	1,933	1,440	**6,919**
12/13/2012	1,974	2,089	1,644	**5,707**
12/14/2012	2,217	1,417	1,620	**5,254**
12/15/2012	1,846	2,079	1,607	**5,532**
12/16/2012	1,980	1,882	1,451	**5,313**
12/17/2012	1,743	2,054	1,612	**5,409**
12/18/2012	1,871	1,642	1,597	**5,110**
12/19/2012	1,975	1,860	1,782	**5,617**
12/20/2012	2,177	1,817	1,602	**5,596**
12/21/2012	2,021	1,844	1,551	**5,416**
12/22/2012	2,066	1,850	1,550	**5,466**
12/23/2012	2,037	1,774	1,969	**5,780**
12/24/2012	1,822	1,750	2,059	**5,631**
12/25/2012	1,709	1,805	1,895	**5,409**
12/26/2012	1,481	1,882	1,956	**5,319**
12/27/2012	1,946	1,784	1,662	**5,392**
12/28/2012	1,873	1,891	1,543	**5,307**
12/29/2012	2,031	1,804	1,664	**5,499**
12/30/2012	2,114	1,839	1,523	**5,476**
12/31/2012	2,296	1,909	1,442	**5,647**

Daily Flare Monitoring Data - Bridgeton Landfill
10/1/2012 - 3/31/2013

Date	Device Flow (scfm)			Total Flow (scfm)
	Enclosed Flare	Callidus Flare	Calndlestick Flare	
1/1/2013	2,011	1,822	1,418	**5,251**
1/2/2013	1,974	1,977	1,378	**5,329**
1/3/2013	2,130	1,980	1,468	**5,578**
1/4/2013	1,878	1,838	1,393	**5,109**
1/5/2013	1,908	1,860	1,321	**5,089**
1/6/2013	1,712	1,782	1,358	**4,852**
1/7/2013	1,734	1,761	1,265	**4,760**
1/8/2013	1,410	2,009	1,247	**4,666**
1/9/2013	1,902	2,090	1,203	**5,195**
1/10/2013	2,367	2,060	1,243	**5,670**
1/11/2013	1,765	1,646	1,302	**4,713**
1/12/2013	4,388	0	0	**4,388**
1/13/2013	1,569	2,672	1,221	**5,462**
1/14/2013	0	2,904	1,394	**4,298**
1/15/2013	0	3,245	1,401	**4,646**
1/16/2013	0	3,122	1,316	**4,438**
1/17/2013	4,639	3,163	1,514	**9,316**
1/18/2013	0	2,782	1,413	**4,195**
1/19/2013	0	4,064	0	**4,064**
1/20/2013	0	1,888	0	**1,888**
1/21/2013	752	0	1,411	**2,163**
1/22/2013	4,660	2,735	1,894	**9,289**
1/23/2013	730	2,870	730	**4,330**
1/24/2013	671	2,735	1,271	**4,677**
1/25/2013	710	2,759	3,900	**7,369**
1/26/2013	625	2,875	3,901	**7,401**
1/27/2013	591	2,751	3,901	**7,243**
1/28/2013	971	2,843	3,900	**7,714**
1/29/2013	697		1,074	**1,771**
1/30/2013	697	2,862	806	**4,365**
1/31/2013	2,100	2,220	820	**5,140**

Daily Flare Monitoring Data - Bridgeton Landfill
10/1/2012 - 3/31/2013

Date	Device Flow (scfm)			Total Flow (scfm)
	Enclosed Flare	Callidus Flare	Calndlestick Flare	
2/1/2013	1,573	2,399	1,452	**5,424**
2/2/2013	2,633	1,618	1,483	**5,734**
2/3/2013	2,880	2,130	868	**5,878**
2/4/2013	3,450	2,358	814	**6,622**
2/5/2013	2,960	2,220	820	**6,000**
2/6/2013	3,204	2,473	981	**6,658**
2/7/2013	2,856	2,258	1,089	**6,203**
2/8/2013	2,641	2,124	832	**5,597**
2/9/2013	2,794	2,366	994	**6,154**
2/10/2013	2,719	2,210	1,080	**6,009**
2/11/2013	3,404	2,216	920	**6,540**
2/12/2013	2,990	2,200	950	**6,140**
2/13/2013	2,915	2,141	965	**6,021**
2/14/2013	2,938	1,995	1,035	**5,968**
2/15/2013	2,824	2,130	941	**5,895**
2/16/2013	2,589	2,064	1,026	**5,679**
2/17/2013	2,760	2,048	1,090	**5,898**
2/18/2013	2,767	2,490	1,060	**6,317**
2/19/2013	2,450	2,233	950	**5,633**
2/20/2013	2,324	2,094	951	**5,369**
2/21/2013	2,435	2,092	1,021	**5,548**
2/22/2013	2,555	2,108	1,150	**5,813**
2/23/2013	2,461	2,024	1,011	**5,496**
2/24/2013	2,694	2,119	1,015	**5,828**
2/25/2013	2,650	1,987	1,080	**5,717**
2/26/2013	2,398	2,293	935	**5,626**
2/27/2013	1,811	1,804	818	**4,433**
2/28/2013	2,112	1,975	908	**4,995**

Daily Flare Monitoring Data - Bridgeton Landfill
10/1/2012 - 3/31/2013

Date	Device Flow (scfm)			Total Flow (scfm)
	Enclosed Flare	Callidus Flare	Calndlestick Flare	
3/1/2013	2,192	1,926	848	4,966
3/2/2013	2,293	2,202	906	5,401
3/3/2013	2,533	2,357	874	5,764
3/4/2013	2,659	2,365	913	5,937
3/5/2013	2,709	2,313	976	5,998
3/6/2013	2,414	2,283	1,012	5,709
3/7/2013	2,542	2,340	879	5,761
3/8/2013	2,526	2,380	957	5,863
3/9/2013	2,711	2,389	915	6,015
3/10/2013	2,726	2,266	1,073	6,065
3/11/2013	3,134	2,027	1,178	6,339
3/12/2013	2,933	2,373	1,202	6,508
3/13/2013	2,873	2,207	1,332	6,412
3/14/2013	3,615	1,549	768	5,932
3/15/2013	3,321	2,237	1,284	6,842
3/16/2013	2,762	1,948	1,381	6,091
3/17/2013	2,690	1,836	1,842	6,368
3/18/2013	2,316	2,171	2,009	6,496
3/19/2013	2,252	2,307	1,578	6,137
3/20/2013	2,883	2,251	1,167	6,301
3/21/2013	2,080	2,106	1,383	5,569
3/22/2013	2,216	2,664	1,339	6,219
3/23/2013	3,474	2,345	1,247	7,066
3/24/2013	2,869	2,248	1,099	6,216
3/25/2013	2,946	2,165	1,177	6,288
3/26/2013	3,255	2,243	1,112	6,610
3/27/2013	3,188	2,249	1,167	6,604
3/28/2013	3,237	2,314	1,322	6,873
3/29/2013	3,055	2,293	1,898	7,246
3/30/2013	2,975	2,349	1,238	6,562
3/31/2013	2,826	2,041	1970	6,837

Inlet Gas and Temperature*

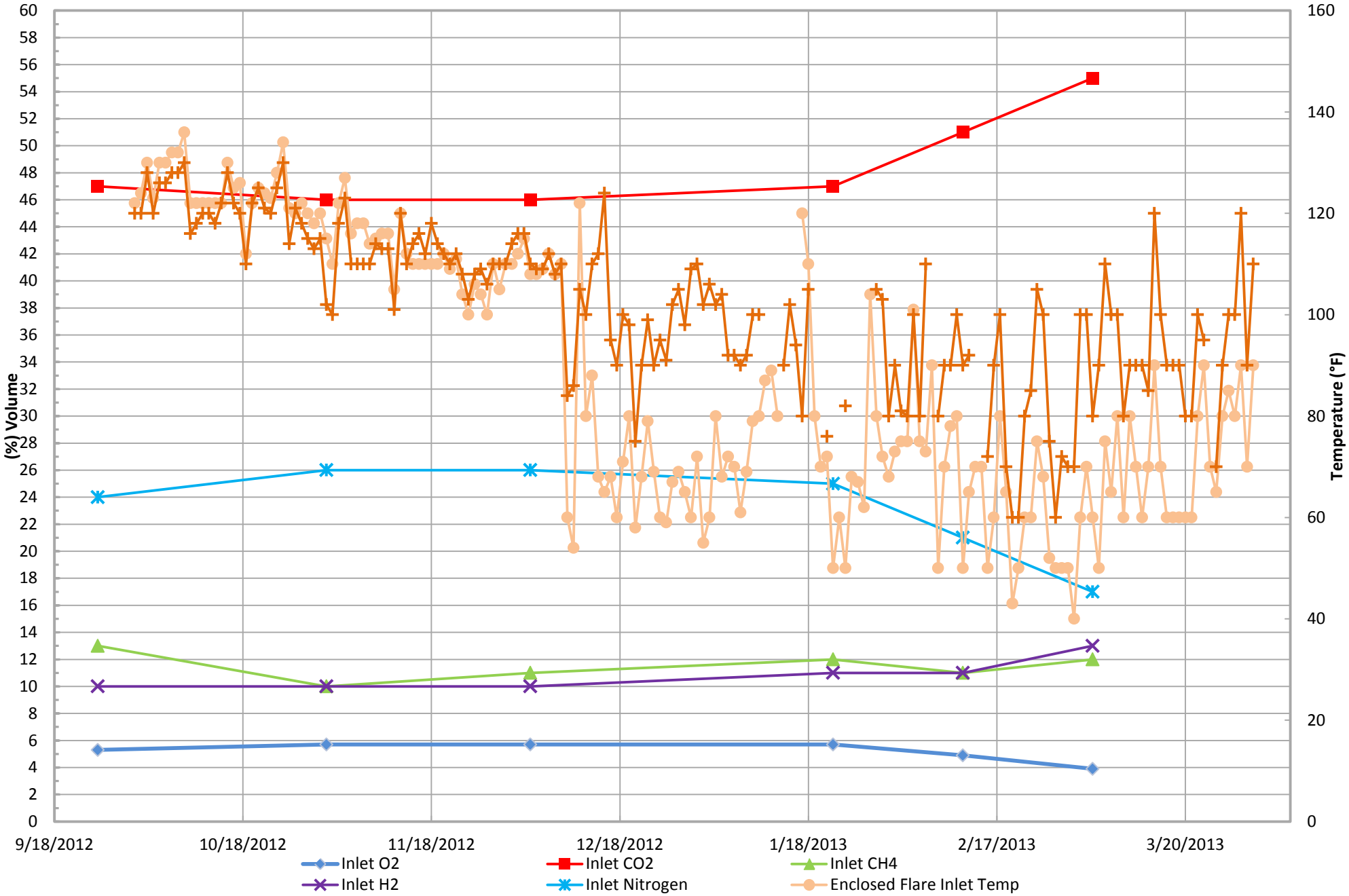

*Gas data collected from Laboratory Reports. Temperature data

SCS ENGINEERS

Inlet Carbon Monoxide*

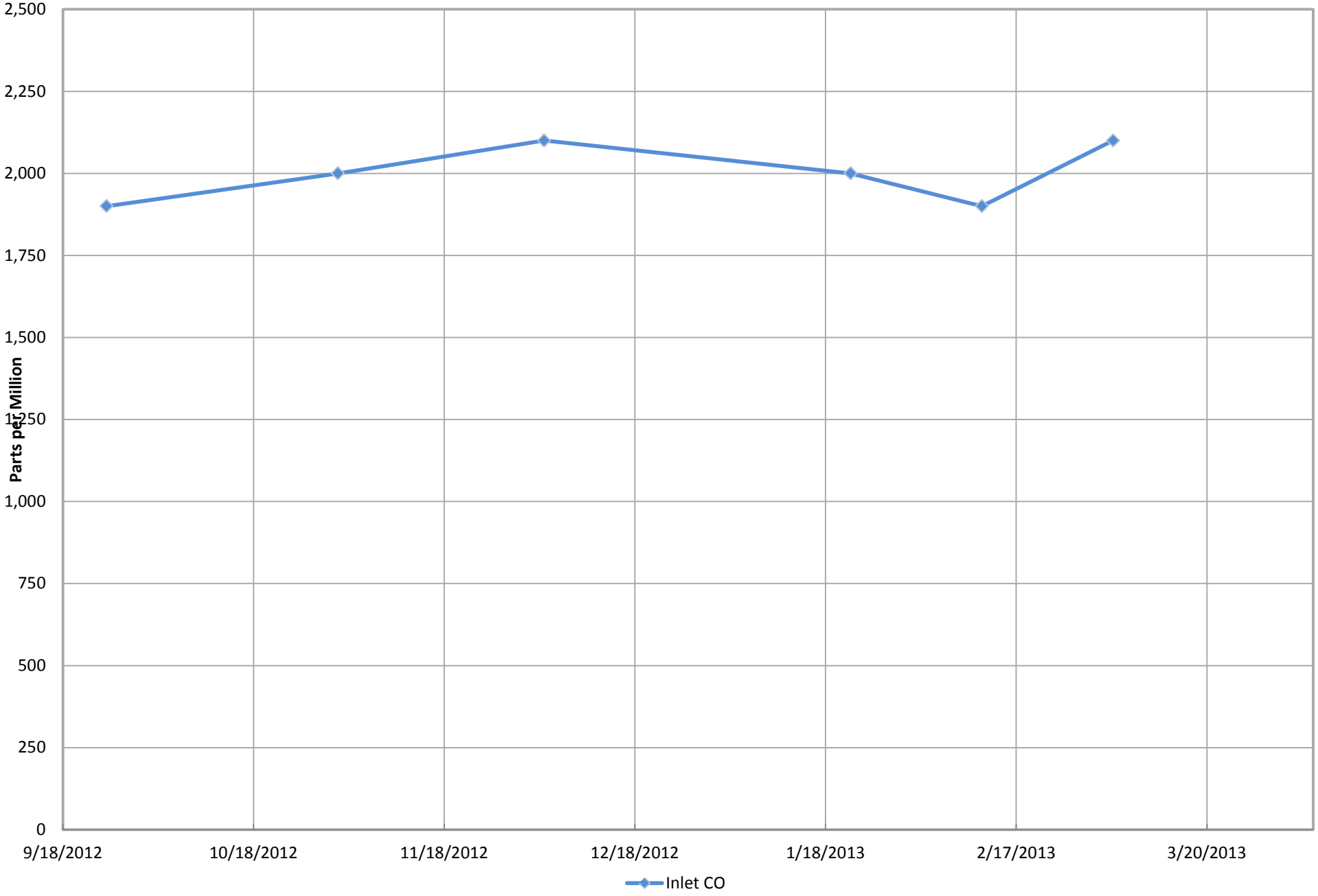

*Data collected from

SCS ENGINEERS

Total Combined Flow (scfm)*

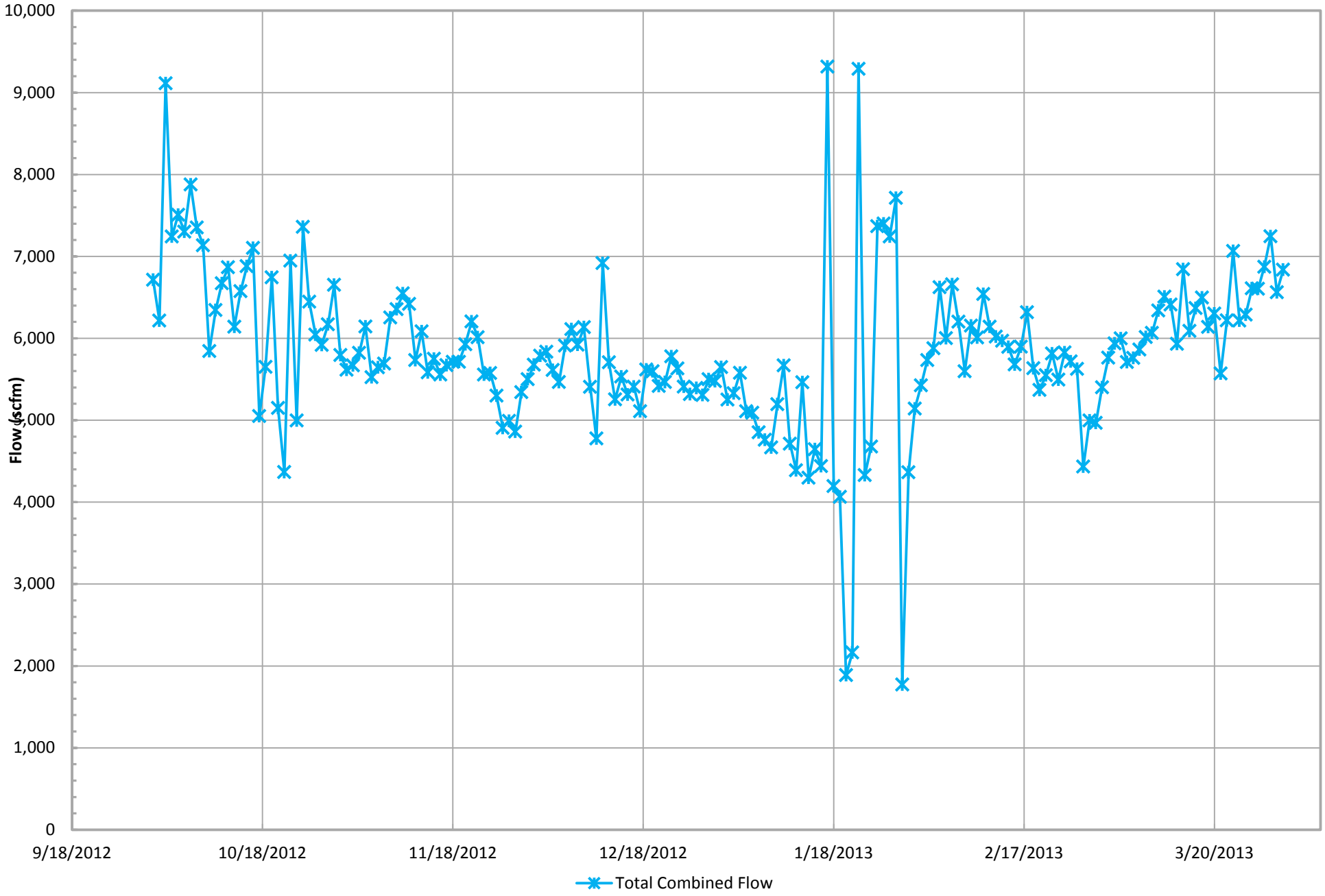

*Combined flow is based on tabulated flow data

SCS ENGINEERS

Enclosed Flare Flow (scfm)*

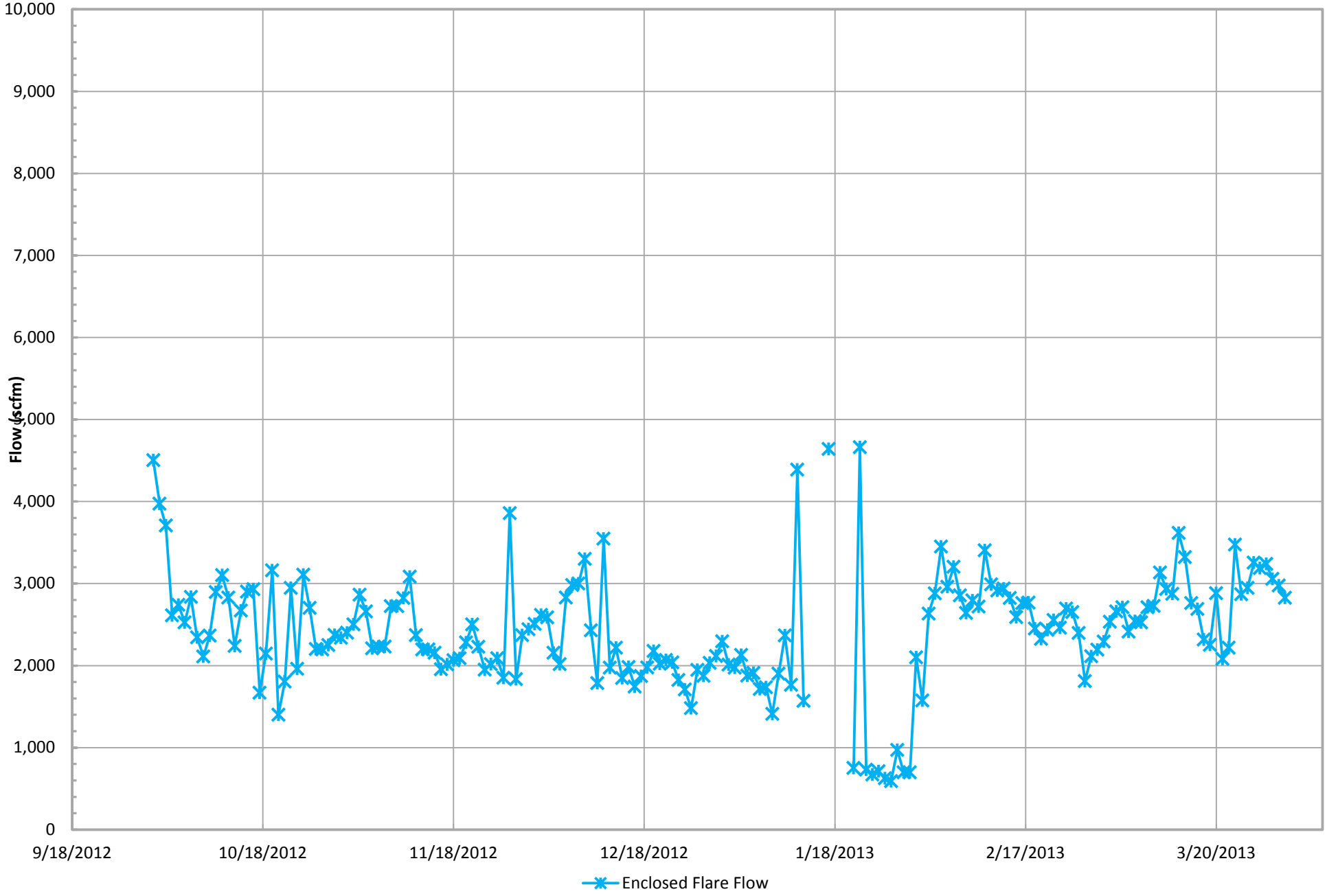

*Flow is based on tabulated flow data collected

SCS ENGINEERS

Callidus Flare Flow (scfm)*

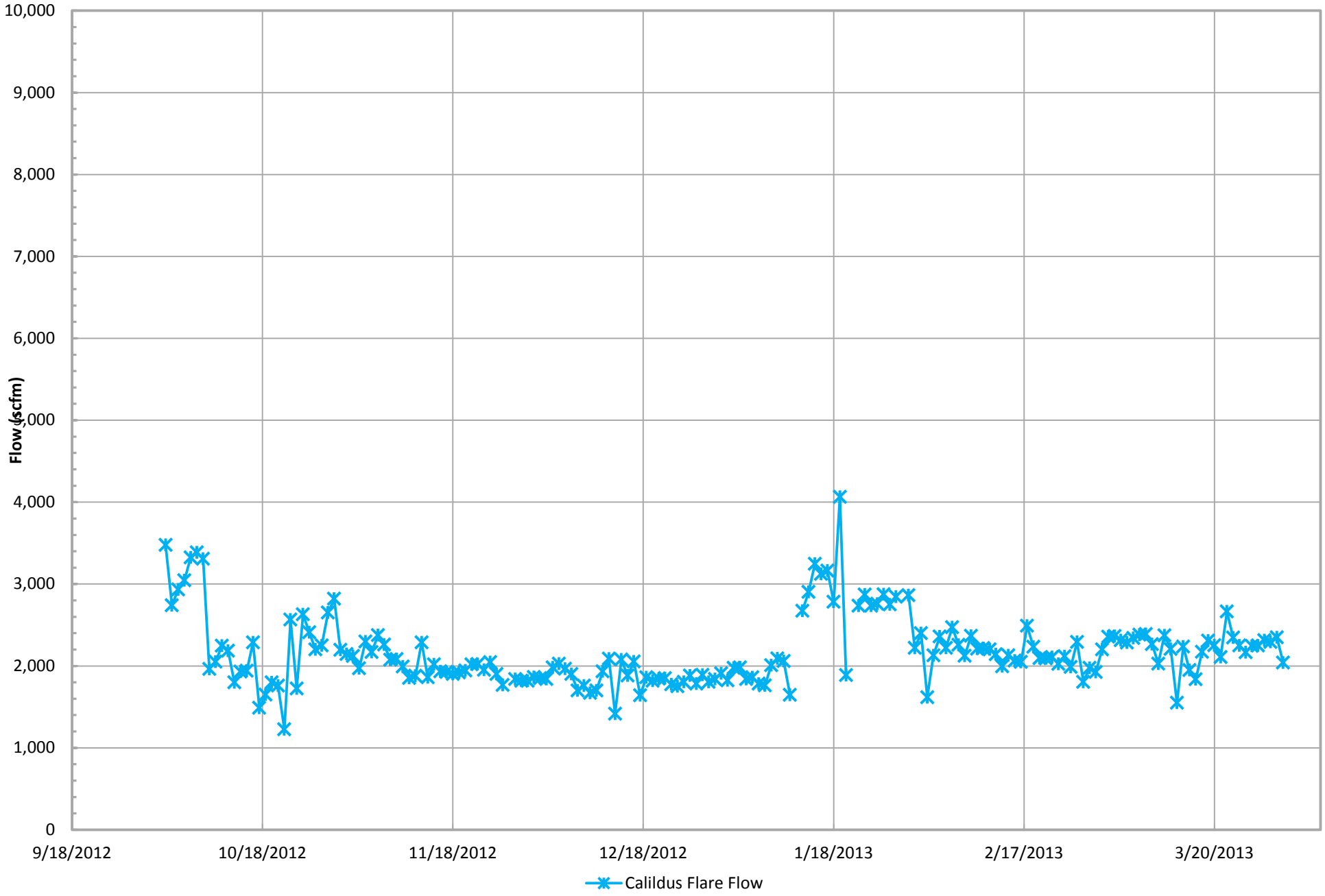

*Flow is based on tabulated flow data collected

SCS ENGINEERS

Candlestick Flare Flow (scfm)*

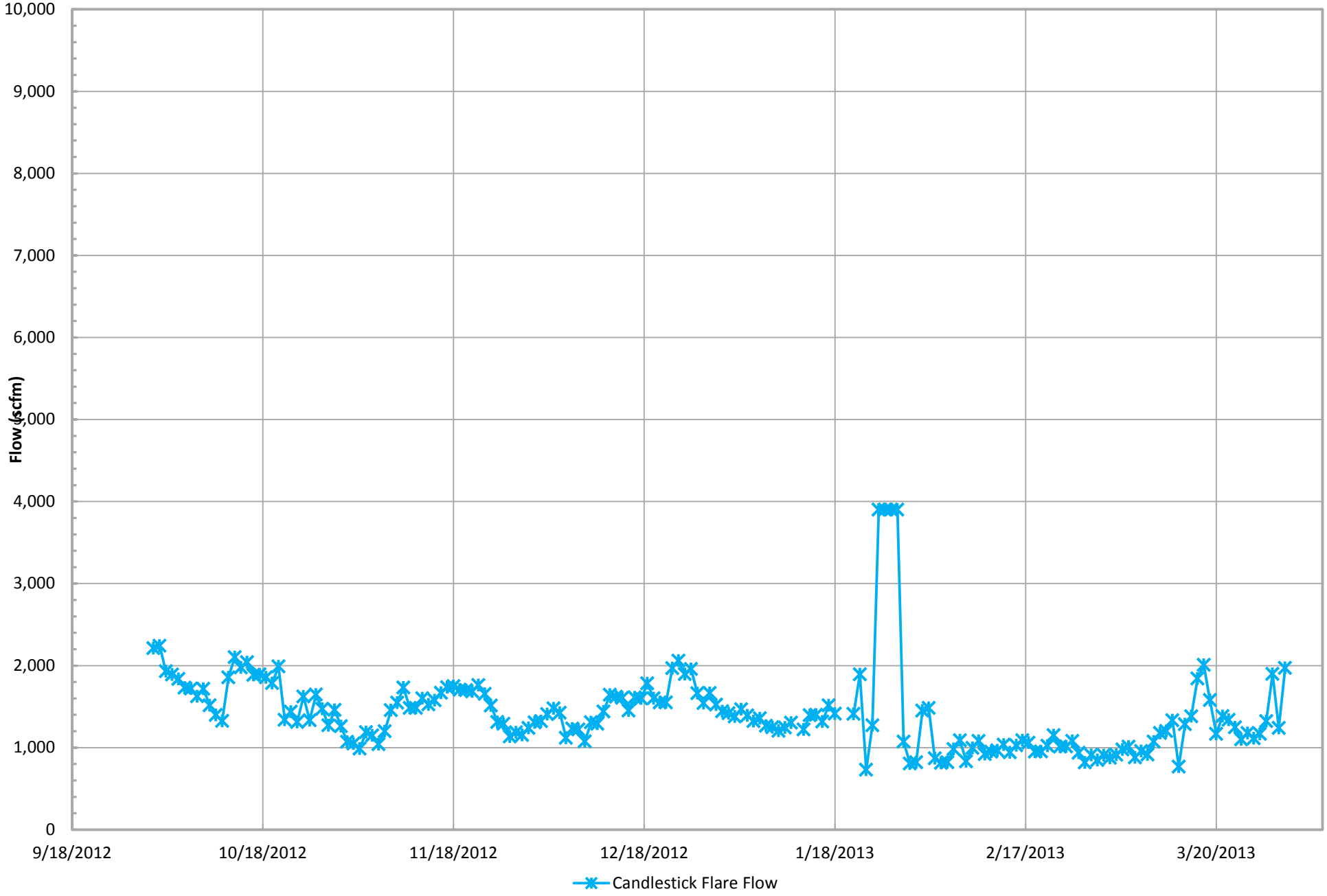

*Flow is based on tabulated flow data collected

SCS ENGINEERS

Combined Inlet Methane (GEM 2000)*

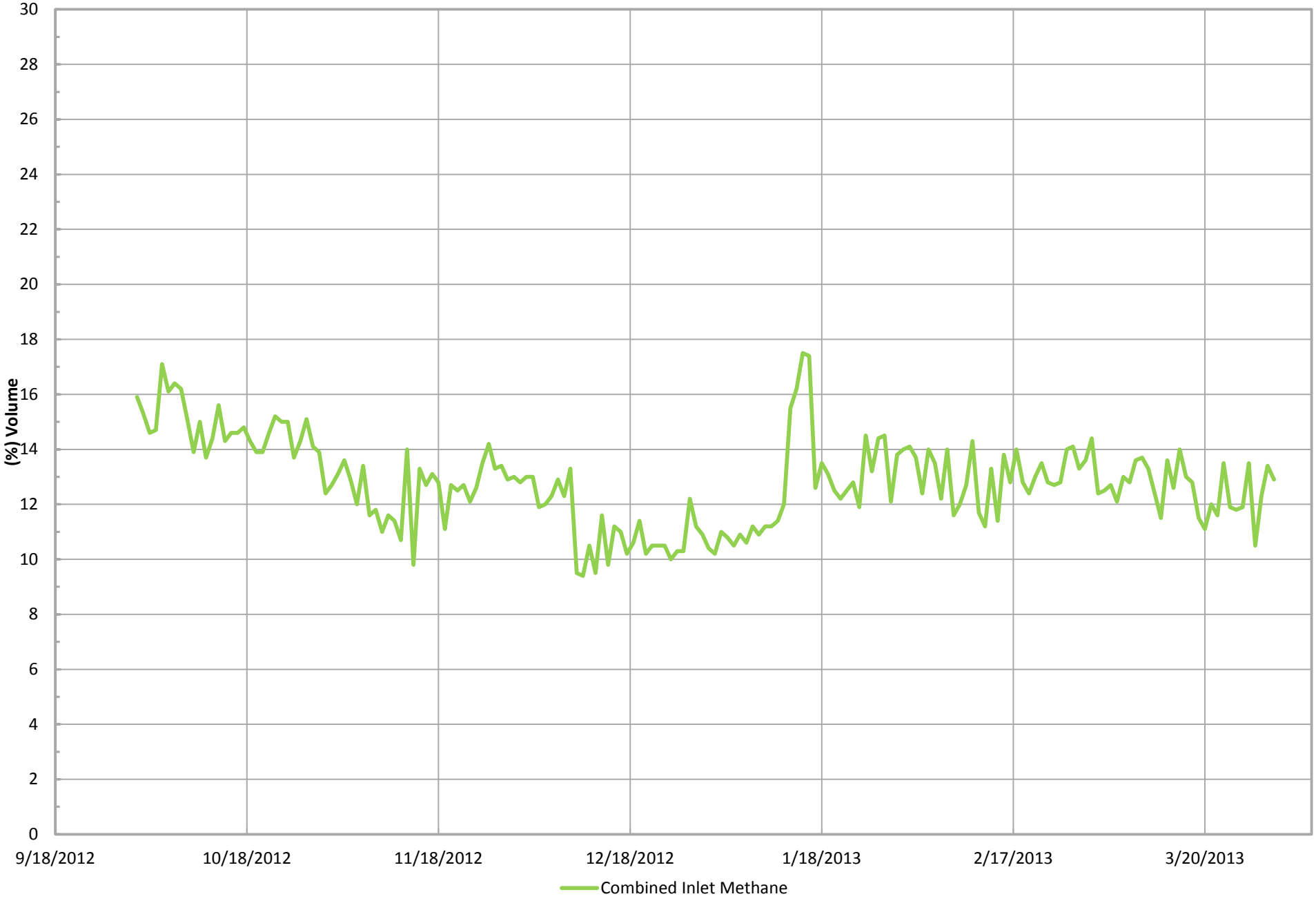

*Gas data collected form GEM 2000

SCS ENGINEERS

Combined Inlet Oxygen (GEM 2000)*

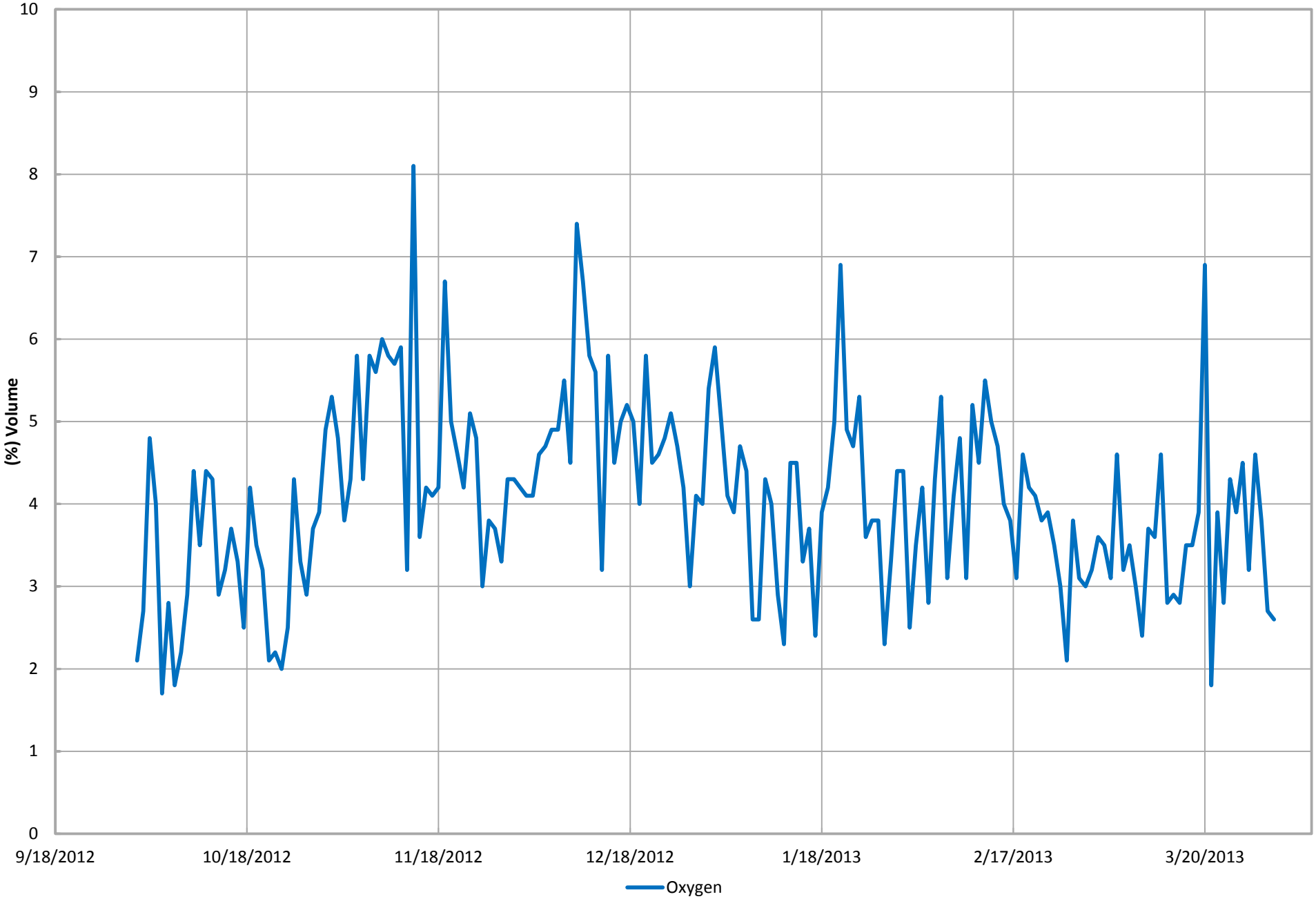

*Gas data collected form GEM 2000

SCS ENGINEERS

GIW ID#	Reading Date	CH4 (% Vol.)	CO2 (% Vol.)	Oxygen (% Vol.)	Balance (% Vol.)	Wellhead Temp. (F)	Pressure (In W.C.)	Pump Operational (Y/N)	Comments
GIW-01	04/08/13	1.2	73.9	0	24.9	140	-0.2	N	
GIW-01	04/09/13	1.7	75.2	0	23.1	160	0	Y	
GIW-01	04/10/13	1.6	74.4	0.2	23.8	165	-1.1	Y	
GIW-01	04/11/13	1.7	73.7	0.1	24.5	155	0.9	Y	
GIW-01	04/12/13	1.9	73.3	0.2	24.6	160	-1.3	Y	
GIW-01	04/13/13	1.9	74.3	0.4	23.4	160	1.6	Y	
GIW-01	04/14/13	1.9	75.9	0.2	22	160	-2.3	Y	
GIW-01	04/15/13	2	74.5	0.2	23.3	165	1.6	Y	
GIW-01	04/16/13	2.1	73.2	0.3	24.4	165	-1.8	Y	
GIW-01	04/17/13	2.1	74.4	0.3	23.2	160	-1	Y	
GIW-01	04/18/13	2.1	76.3	0.2	21.4	165	-2	Y	
GIW-01	04/19/13	2.1	71.9	0.6	25.4	165	-2.9	Y	
GIW-01	04/20/13	2.1	74.2	0.3	23.4	170	-1	Y	
GIW-01	04/21/13	2.1	73.1	0.8	24	170	-2.8	Y	
GIW-01	04/22/13	2.1	75.2	0.2	22.5	172	-3	Y	
GIW-01	04/23/13	2.1	72.5	0.6	24.8	170	-2.1	Y	

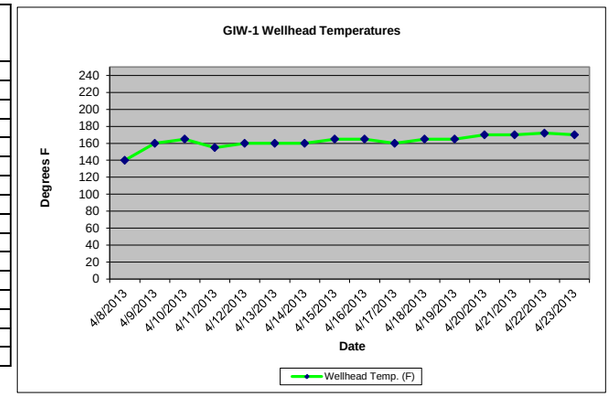

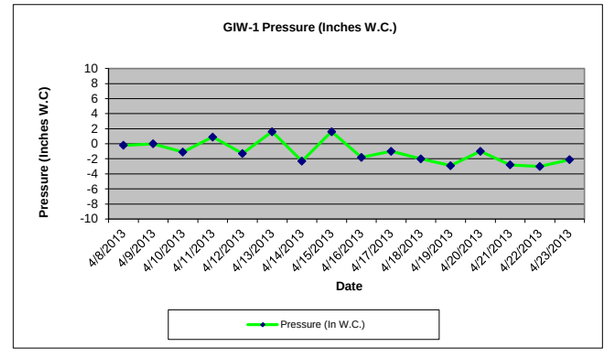

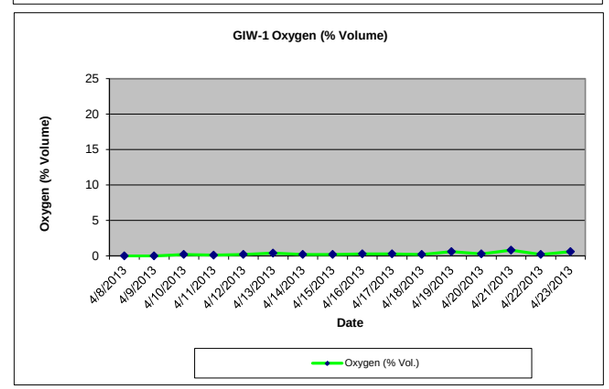

GIW ID#	Reading Date	CH4 (% Vol.)	CO2 (% Vol.)	Oxygen (% Vol.)	Balance (% Vol.)	Wellhead Temp. (F)	Pressure (In W.C.)	Pump Operational (Y/N)	Comments
GIW-02	04/08/13	2.2	68.6	0	29.2	72	-0.3	N	
GIW-02	04/09/13	2.8	92.5	0.3	4.4	144	-0.3	Y	
GIW-02	04/10/13	1.6	72.3	0.2	25.9	140	-1.1	Y	
GIW-02	04/11/13	1.4	70.8	0.2	27.6	126	-0.1	Y	
GIW-02	04/12/13	1.1	69.6	0.3	29	150	-0.3	Y	
GIW-02	04/13/13	1.1	70	0.3	28.6	150	-0.1	Y	
GIW-02	04/14/13	1.1	75.1	0.2	23.6	154	-0.1	Y	
GIW-02	04/15/13	1.2	70.5	0.3	28	158	-0.1	Y	
GIW-02	04/16/13	1.4	69	0.2	29.4	160	-0.5	Y	
GIW-02	04/17/13	9.1	67.7	0.2	23	158	-2.1	Y	
GIW-02	04/18/13	10.5	71.8	0.3	17.4	155	-1.1	Y	
GIW-02	04/19/13	9.7	61.1	0.6	28.6	152	-2.8	Y	
GIW-02	04/20/13	9	63.2	0.3	27.5	152	-2.6	Y	
GIW-02	04/21/13	8.9	63.2	0.8	27.1	152	-2.7	Y	
GIW-02	04/22/13	9.1	72.4	0.3	18.2	155	-2	Y	
GIW-02	04/23/13	9.1	61.5	0.8	28.6	152	-3.1	Y	

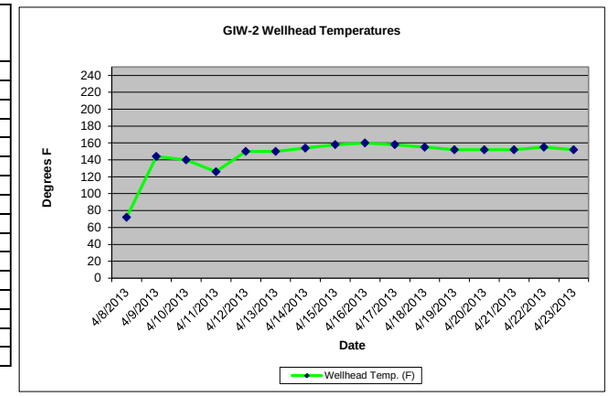

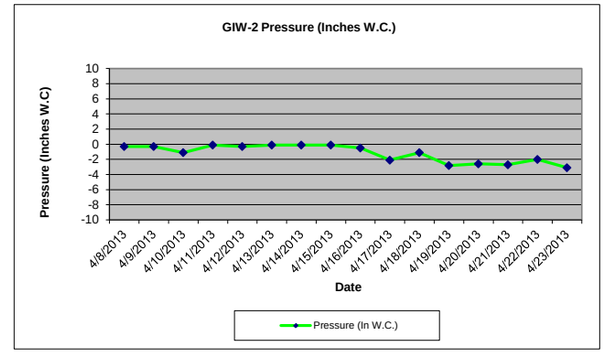

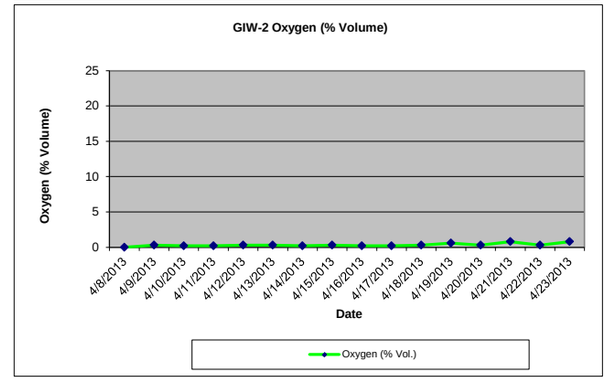

GIW ID#	Reading Date	CH4 (% Vol.)	CO2 (% Vol.)	Oxygen (% Vol.)	Balance (% Vol.)	Wellhead Temp. (F)	Pressure (In W.C.)	Pump Operational (Y/N)	Comments
GIW-03	04/08/13	3.3	70.1	0	26.6	120	-0.1	N	
GIW-03	04/09/13	3.4	71.9	0	24.7	130	-0.2	Y	
GIW-03	04/10/13	2.2	70.4	0.2	27.2	130	-0.2	Y	
GIW-03	04/11/13	3.2	70.2	0.3	26.3	120	-0.7	Y	
GIW-03	04/12/13	3.4	70.5	0.2	25.9	120	-0.1	Y	
GIW-03	04/13/13	0.6	72.1	0.1	27.2	110	-7.6	Y	
GIW-03	04/14/13	1.7	72	0.1	26.2	130	1.7	Y	
GIW-03	04/15/13	0.7	72.5	0.2	26.6	130	-0.3	Y	
GIW-03	04/16/13	3.2	68.9	0.2	27.7	130	-1.2	Y	
GIW-03	04/17/13	3.1	70.6	0.2	26.1	128	-2.7	Y	
GIW-03	04/18/13	2.7	72.2	0.2	24.9	125	-0.1	Y	
GIW-03	04/19/13	3.2	68.4	0.6	27.8	125	-2.9	Y	
GIW-03	04/20/13	3.2	69	0.3	27.5	132	-2.5	Y	
GIW-03	04/21/13	2.5	71.1	0.7	25.7	130	-1.2	Y	
GIW-03	04/22/13	3.3	76.3	0.4	20	132	-2.8	Y	
GIW-03	04/23/13	2.1	71.3	0.6	26	132	-1.8	Y	

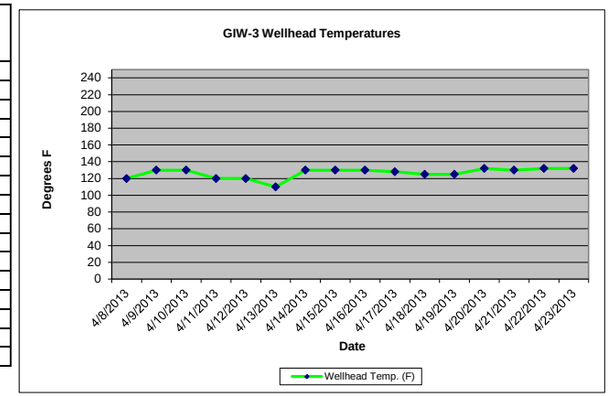

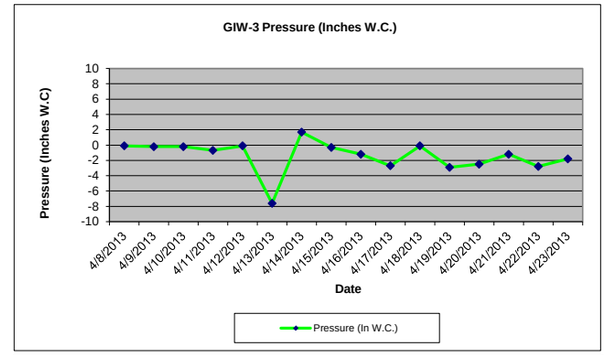

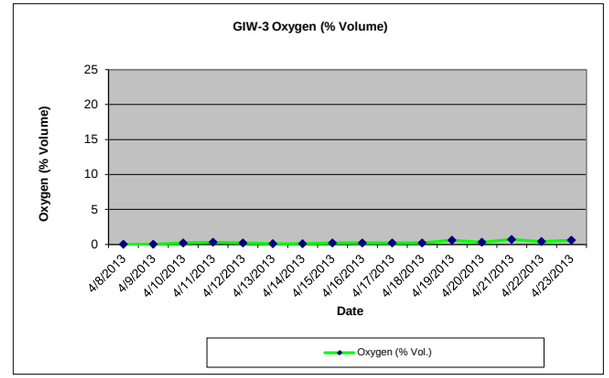

GIW ID#	Reading Date	CH4 (% Vol.)	CO2 (% Vol.)	Oxygen (% Vol.)	Balance (% Vol.)	Wellhead Temp. (F)	Pressure (In W.C.)	Pump Operational (Y/N)	Comments
GIW-04	04/08/13	0.4	73.7	0	25.9	150	-0.7	N	
GIW-04	04/09/13	0.4	73.6	0.6	25.4	150	-0.4	Y	
GIW-04	04/10/13	0.4	75.1	0.2	24.3	150	-0.8	Y	
GIW-04	04/11/13	0.5	75.3	0.1	24.1	145	-0.5	Y	
GIW-04	04/12/13	0.5	75	0.1	24.4	140	-1.6	Y	
GIW-04	04/13/13	0.5	74.1	0.1	25.3	140	-2.7	Y	
GIW-04	04/14/13	0.5	78.5	0.1	20.9	160	0.6	Y	
GIW-04	04/15/13	0.6	75.2	0.2	24	160	-0.1	Y	
GIW-04	04/16/13	0.6	73.8	0.3	25.3	142	-0.6	Y	
GIW-04	04/17/13	0.6	74.4	0.2	24.8	145	-1.4	Y	
GIW-04	04/18/13	0.7	76.7	0.2	22.4	140	-2.7	Y	
GIW-04	04/19/13	0.7	73.2	0.5	25.6	145	-3	Y	
GIW-04	04/20/13	0.7	74.1	0.2	25	150	-2.3	Y	
GIW-04	04/21/13	0.7	73.6	0.8	24.9	150	-3.3	Y	
GIW-04	04/22/13	0.7	82.5	0.2	16.6	152	-2.4	Y	
GIW-04	04/23/13	0.8	73.2	0.6	25.4	150	-3.1	Y	

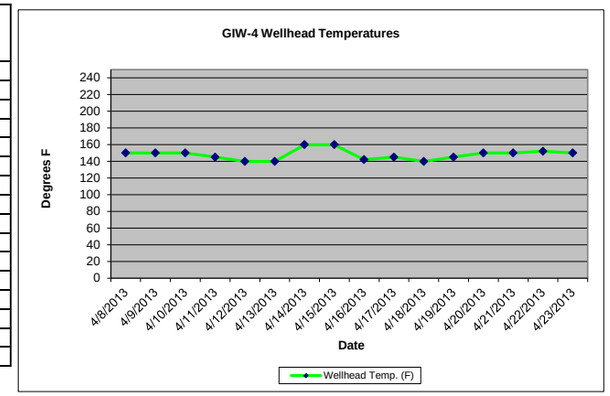

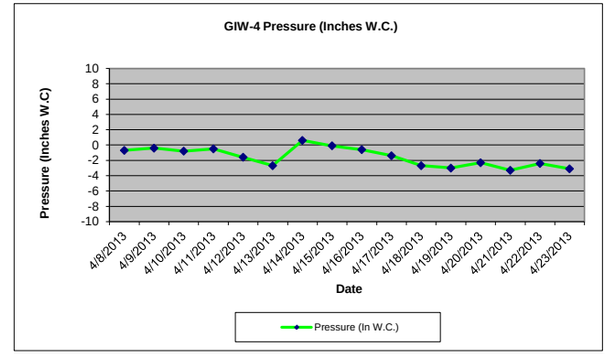

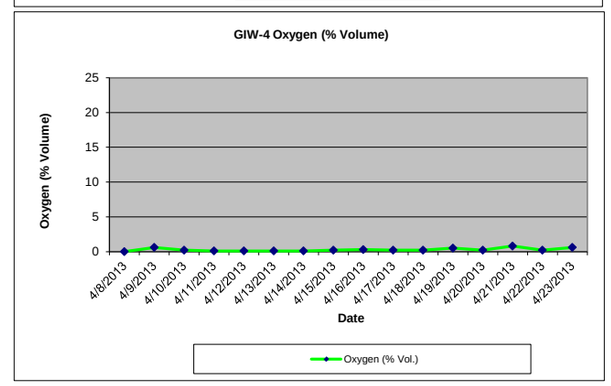

GIW ID#	Reading Date	CH4 (% Vol.)	CO2 (% Vol.)	Oxygen (% Vol.)	Balance (% Vol.)	Wellhead Temp. (F)	Pressure (In W.C.)	Pump Operational (Y/N)	Comments
GIW-05	04/08/13	0.2	72.4	0	27.4	160	-0.1	N	
GIW-05	04/09/13	0.6	66.7	2.5	30.2	170	-0.3	Y	
GIW-05	04/10/13	0.3	72.5	0.3	26.9	170	-0.2	Y	
GIW-05	04/11/13	0.3	73.2	0.2	26.3	165	-0.5	Y	
GIW-05	04/12/13	0.3	72.5	0.2	27	160	-0.7	Y	
GIW-05	04/13/13	0.3	72.2	0.2	27.3	160	-0.9	Y	
GIW-05	04/14/13	0.2	75.1	0.2	24.5	160	1	Y	
GIW-05	04/15/13	0.7	72.3	0.3	26.7	170	-0.5	Y	
GIW-05	04/16/13	0.9	71.6	0.2	27.3	170	-1.8	Y	
GIW-05	04/17/13	1.8	71.3	0.3	26.6	160	-2.2	Y	
GIW-05	04/18/13	0.3	74.2	0.2	25.3	165	-1	Y	
GIW-05	04/19/13	1.8	69.4	1.2	27.6	165	-2.9	Y	
GIW-05	04/20/13	0.3	71.3	0.2	28.2	165	-2.6	Y	
GIW-05	04/21/13	1.1	70	0.8	28.1	172	-3	Y	
GIW-05	04/22/13	0.2	79.6	0.3	19.9	170	-2	Y	
GIW-05	04/23/13	0.4	71	0.5	28.1	170	-4.2	Y	

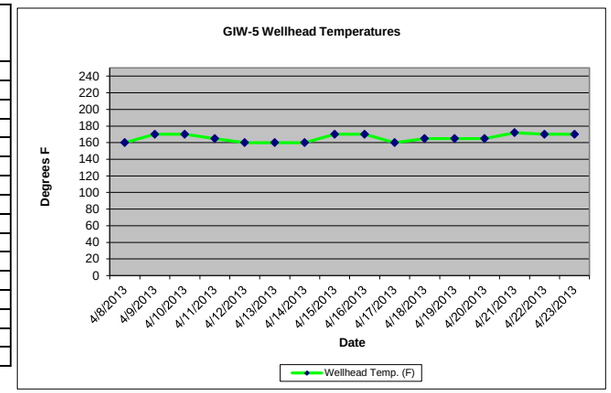

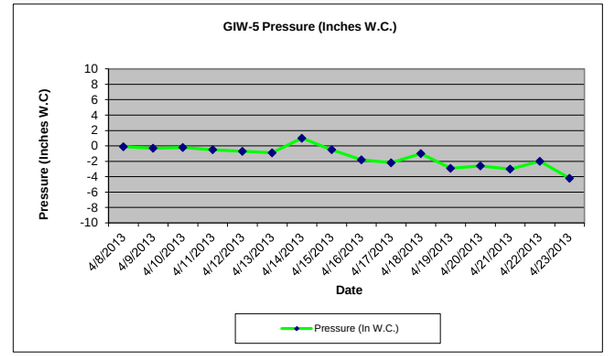

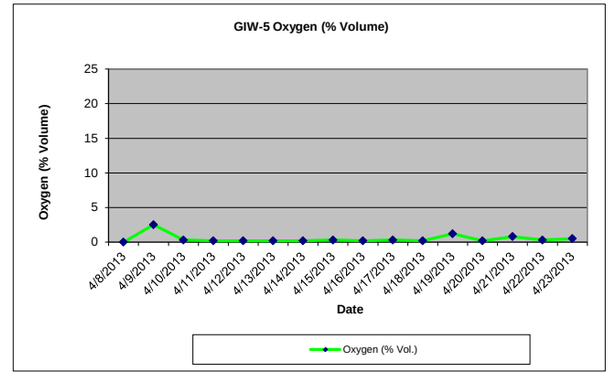

GIW ID#	Reading Date	CH4 (% Vol.)	CO2 (% Vol.)	Oxygen (% Vol.)	Balance (% Vol.)	Wellhead Temp. (F)	Pressure (In W.C.)	Pump Operational (Y/N)	Comments
GIW-06	04/08/13	0.5	75.3	0	24.2	150	-0.7	N	
GIW-06	04/09/13	0.3	76.2	0	23.5	152	-3.1	Y	
GIW-06	04/10/13	0.2	76.1	0.3	23.4	155	-2.3	Y	
GIW-06	04/11/13	0.3	77.2	0.1	22.4	140	-1.5	Y	
GIW-06	04/12/13	0.4	76.2	0.2	23.2	140	-1.1	Y	
GIW-06	04/13/13	0.3	76.1	0.2	23.4	145	1.6	Y	
GIW-06	04/14/13	0.3	77.6	0.2	21.9	150	-0.6	Y	
GIW-06	04/15/13	0.4	76.5	0.3	22.8	140	-2	Y	
GIW-06	04/16/13	0.3	75.9	0.2	23.6	150	-1.4	Y	
GIW-06	04/17/13	0.3	75.5	0.3	23.9	155	-2.1	Y	
GIW-06	04/18/13	0.3	78.2	0.2	21.3	140	-1.8	Y	
GIW-06	04/19/13	0.4	74.1	1	24.5	140	-2.4	Y	
GIW-06	04/20/13	0.5	75.1	0.2	24.2	156	-2.2	Y	
GIW-06	04/21/13	0.6	74.2	0.8	24.4	155	-2	Y	
GIW-06	04/22/13	0.4	83.6	0.2	15.8	158	-2.2	Y	
GIW-06	04/23/13	0.4	75.1	0.4	24.1	155	-4.2	Y	

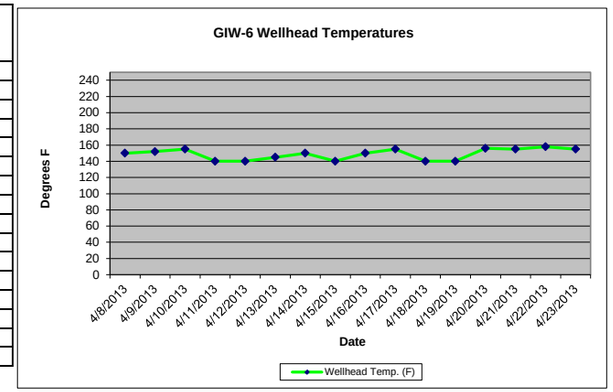

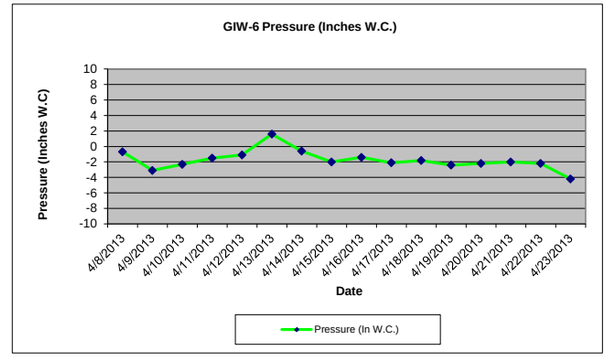

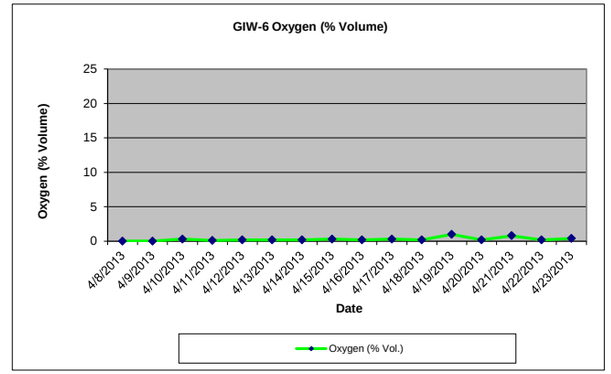

GIW ID#	Reading Date	CH4 (% Vol.)	CO2 (% Vol.)	Oxygen (% Vol.)	Balance (% Vol.)	Wellhead Temp. (F)	Pressure (In W.C.)	Pump Operational (Y/N)	Comments
GIW-07	04/08/13	13.1	75.1	0	11.8	80	-0.1	N	
GIW-07	04/09/13	12.6	66.1	2.9	18.4	120	-0.6	Y	
GIW-07	04/10/13	12.6	71.6	0.3	15.5	120	-0.3	Y	
GIW-07	04/11/13	17.2	69.4	0.1	13.3	120	-0.3	Y	
GIW-07	04/12/13	17.1	68.5	0.2	14.2	110	-0.3	Y	
GIW-07	04/13/13	17.8	67.6	0.2	14.4	120	-1.4	Y	
GIW-07	04/14/13	10.6	71.8	0.2	17.4	110	1.6	Y	
GIW-07	04/15/13	20.3	66.3	0.3	13.1	120	-0.7	Y	
GIW-07	04/16/13	19.8	67.3	0.1	12.8	110	-0.7	N	Pump not operational - Being repaired
GIW-07	04/17/13	21.8	65.8	0.3	12.1	115	-1.1	N	
GIW-07	04/18/13	10.1	72	0.2	17.7	70	-2	Y	
GIW-07	04/19/13	24.7	63	0.9	11.4	125	-2.4	Y	
GIW-07	04/20/13	12.3	69.5	0.3	17.9	110	-2.1	Y	Replaced 1-inch rod seal
GIW-07	04/21/13	12.9	68.1	0.7	18.3	110	-1.9	Y	
GIW-07	04/22/13	18.3	73.2	0.3	8.2	125	-1.7	Y	
GIW-07	04/23/13	20.5	65.2	0.3	14	125	-3.2	Y	

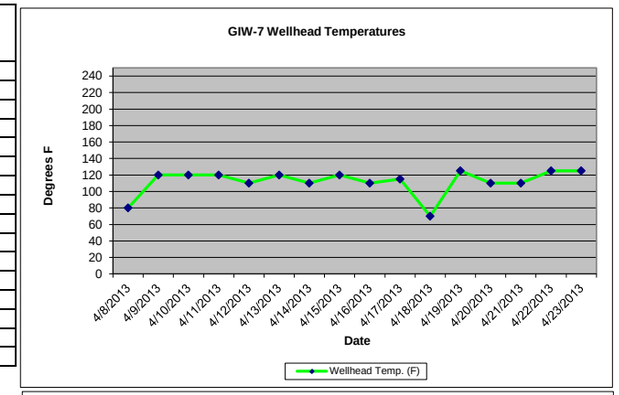

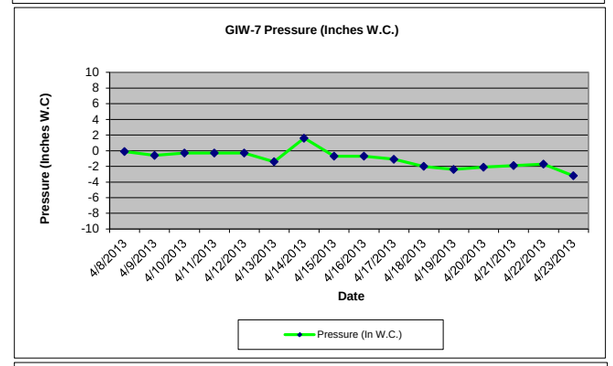

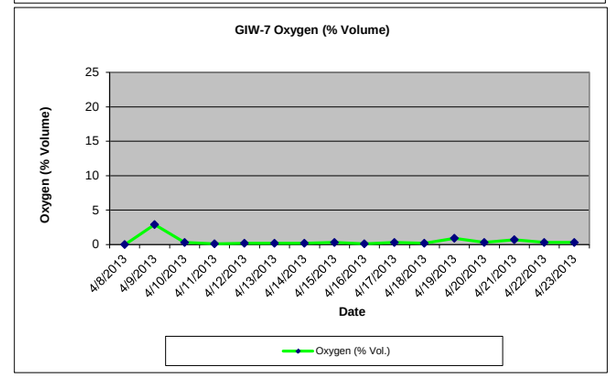

GIW ID#	Reading Date	CH4 (% Vol.)	CO2 (% Vol.)	Oxygen (% Vol.)	Balance (% Vol.)	Wellhead Temp. (F)	Pressure (In W.C.)	Pump Operational (Y/N)	Comments
GIW-08	04/08/13	37.4	62.4	0	0.2	78	-0.2	N	
GIW-08	04/09/13	37.4	57.1	0.3	5.2	80	0.1	Y	
GIW-08	04/10/13	42.2	54	0.2	3.6	80	-0.2	Y	
GIW-08	04/11/13	34.7	62.8	0.2	2.3	52	-0.4	Y	
GIW-08	04/12/13	32.9	64.2	0.2	2.7	42	-0.6	N	Pump not operational prior to monitoring
GIW-08	04/13/13	38.5	57.9	0.2	3.4	62	-0.9	N	
GIW-08	04/14/13	28.1	68	0.2	3.7	80	0.6	N	
GIW-08	04/15/13	37.7	58.5	0.3	3.5	74	-0.4	Y	Pump Repaired
GIW-08	04/16/13	27.8	67	0.3	4.9	50	-0.4	Y	
GIW-08	04/17/13	33.6	52.2	0.3	13.9	80	-2.2	Y	
GIW-08	04/18/13	24.1	72.6	0.2	3.1	66	-1	Y	
GIW-08	04/19/13	26.7	54.3	0.9	18.1	80	-2.6	Y	Pump working, but well silted, no flow
GIW-08	04/20/13	27.1	55.1	0.3	17.5	80	-2.6	Y	Pump working, but well silted, no flow
GIW-08	04/21/13	26.1	49.2	0.8	23.9	80	-2.7	Y	
GIW-08	04/22/13	27.2	57.6	0.3	14.9	86	-2.1	Y	Well to be jetted and pumped 4-25
GIW-08	04/23/13	25.9	49.5	0.2	24.4	80	-3	Y	

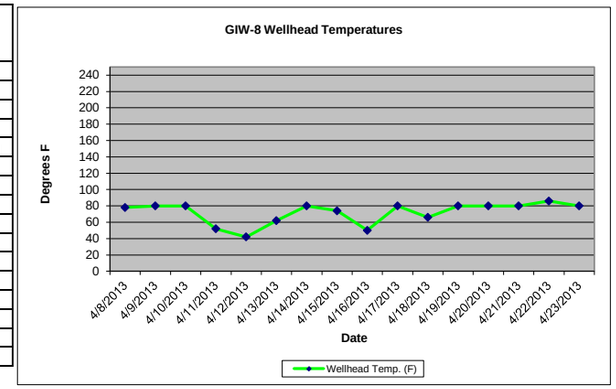

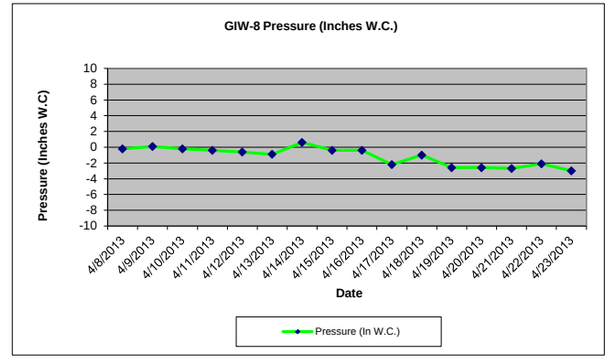

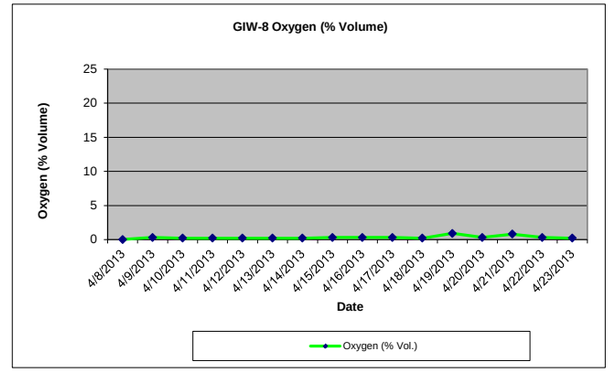

GIW ID#	Reading Date	CH4 (% Vol.)	CO2 (% Vol.)	Oxygen (% Vol.)	Balance (% Vol.)	Wellhead Temp. (F)	Pressure (In W.C.)	Pump Operational (Y/N)	Comments
GIW-09	04/08/13	20.7	69.3	0.1	9.9	140	-0.1	N	
GIW-09	04/09/13	7.1	57.8	3.8	31.3	140	-0.1	Y	
GIW-09	04/10/13	10.7	65	0.9	23.4	140	-0.5	Y	
GIW-09	04/11/13	12.5	66.7	0.1	20.7	140	-0.4	Y	
GIW-09	04/12/13	3.2	66.8	0.3	29.7	130	-0.1	Y	
GIW-09	04/13/13	10.7	63.4	0.3	25.6	140	-0.8	Y	
GIW-09	04/14/13	1.3	65.2	0.2	33.3	140	0.7	Y	
GIW-09	04/15/13	12.4	65.3	0.4	21.9	140	-0.4	Y	
GIW-09	04/16/13	11	66	0.2	22.8	145	-0.4	Y	
GIW-09	04/17/13	16.2	59.9	0.7	23.2	135	-2.6	Y	
GIW-09	04/18/13	10.3	68	0.2	21.5	145	-0.2	Y	
GIW-09	04/19/13	10.3	59.6	1.1	29	130	-3	Y	
GIW-09	04/20/13	12.2	56.6	0.8	30.4	140	-3.1	Y	
GIW-09	04/21/13	9.8	54.3	1.2	34.7	140	-2.5	Y	
GIW-09	04/22/13	9.5	62.3	0.5	27.7	142	-2	Y	
GIW-09	04/23/13	8.7	56.1	0.8	34.4	140	-2.8	Y	

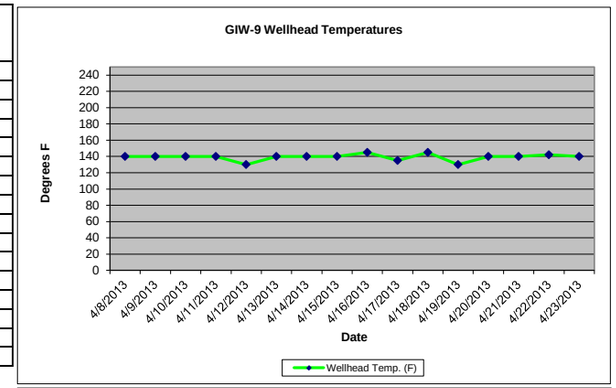

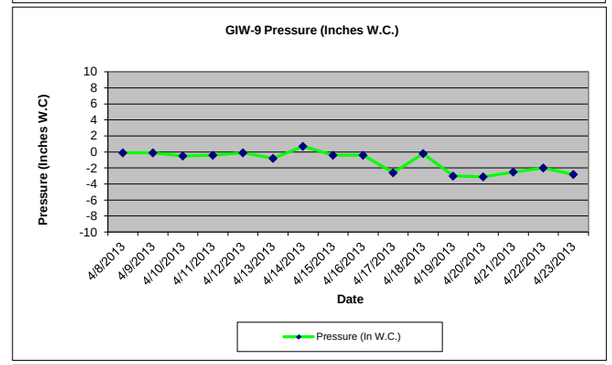

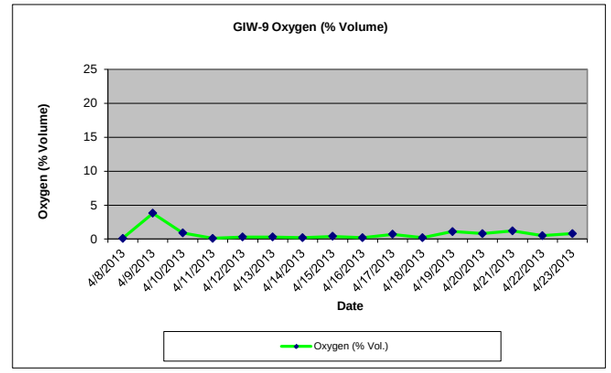

GIW ID#	Reading Date	CH4 (% Vol.)	CO2 (% Vol.)	Oxygen (% Vol.)	Balance (% Vol.)	Wellhead Temp. (F)	Pressure (In W.C.)	Pump Operational (Y/N)	Comments
GIW-10	04/08/13	11	70	0	19	160	-0.9	N	
GIW-10	04/09/13	0.6	68.6	0	30.8	160	-0.5	Y	
GIW-10	04/10/13	0.5	68.2	0.2	31.1	170	1.4	Y	
GIW-10	04/11/13	0.6	70	0.1	29.3	160	-1.5	Y	
GIW-10	04/12/13	0.7	69	0.2	30.1	165	0	Y	
GIW-10	04/13/13	0.6	68.5	0.3	30.6	165	-0.7	Y	
GIW-10	04/14/13	0.6	67.9	0.2	31.3	170	-0.2	Y	
GIW-10	04/15/13	0.8	67.2	0.3	31.7	170	-0.1	Y	
GIW-10	04/16/13	0.7	69.2	0.2	29.9	170	-0.9	Y	
GIW-10	04/17/13	1	67.8	0.3	30.9	170	-2.6	Y	
GIW-10	04/18/13	0.8	69.8	0.2	29.2	160	-0.7	Y	
GIW-10	04/19/13	0.7	67.8	0.5	31	165	-2.6	Y	
GIW-10	04/20/13	1.6	66.5	0.2	31.7	170	-2.7	Y	
GIW-10	04/21/13	0.9	64.6	0.7	33.8	172	-2.3	Y	
GIW-10	04/22/13	1.2	70.4	0.3	28.1	172	-1.4	Y	
GIW-10	04/23/13	0.8	67.4	0.4	31.4	172	-2.7	Y	

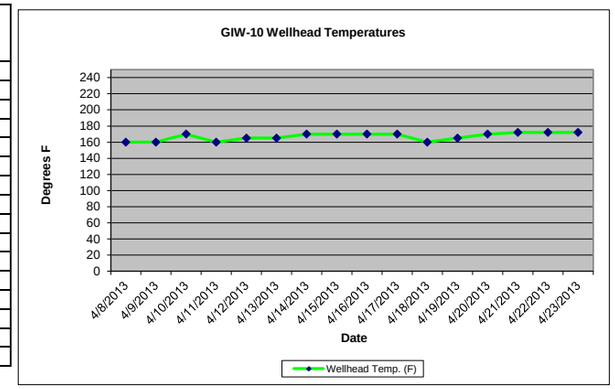

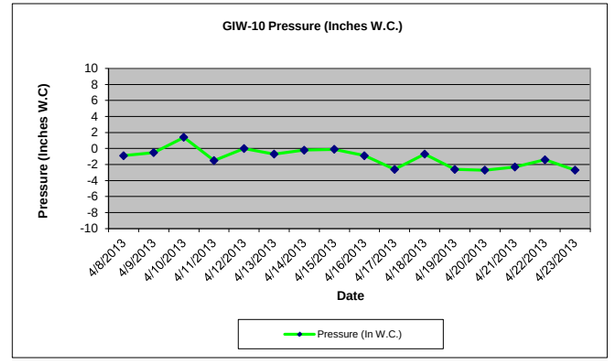

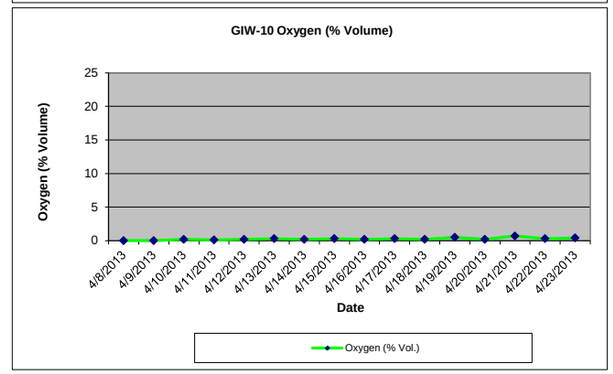

GIW ID#	Reading Date	CH4 (% Vol.)	CO2 (% Vol.)	Oxygen (% Vol.)	Balance (% Vol.)	Wellhead Temp. (F)	Pressure (In W.C.)	Pump Operational (Y/N)	Comments
GIW-11	04/08/13	15.1	73.4	0	11.5	120	-0.2	N	
GIW-11	04/09/13	21.6	69	1.3	8.1	130	-0.3	Y	
GIW-11	04/10/13	14	71.8	0.2	14	120	0.7	Y	
GIW-11	04/11/13	18.7	73.8	0.1	7.4	130	-1.5	Y	
GIW-11	04/12/13	14.9	71.4	0.2	13.5	40	-0.1	Y	
GIW-11	04/13/13	14.7	72.6	0.3	12.4	120	-0.2	Y	
GIW-11	04/14/13	15	71.1	0.2	13.7	120	0.1	Y	
GIW-11	04/15/13	16.2	72	0.2	11.6	130	-0.2	Y	
GIW-11	04/16/13	16.8	72.3	0.3	10.6	120	-0.8	Y	
GIW-11	04/17/13	18.4	69.9	0.3	11.4	130	-2.4	Y	
GIW-11	04/18/13	17.4	72.5	0.3	9.8	130	-0.6	Y	
GIW-11	04/19/13	15.8	69.7	0.4	14.1	120	-2.1	Y	
GIW-11	04/20/13	16.6	66.5	0.3	16.6	130	-2.7	Y	
GIW-11	04/21/13	16.2	63.6	0.6	19.6	130	-2.6	Y	
GIW-11	04/22/13	16.8	69.3	0.2	13.7	130	-1.9	Y	
GIW-11	04/23/13	16.7	67.3	0.4	15.6	130	-3.2	Y	

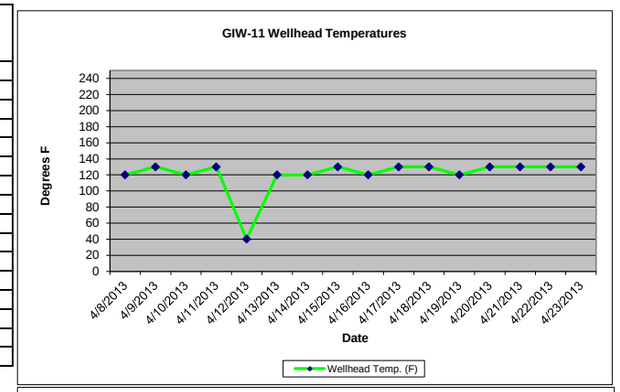

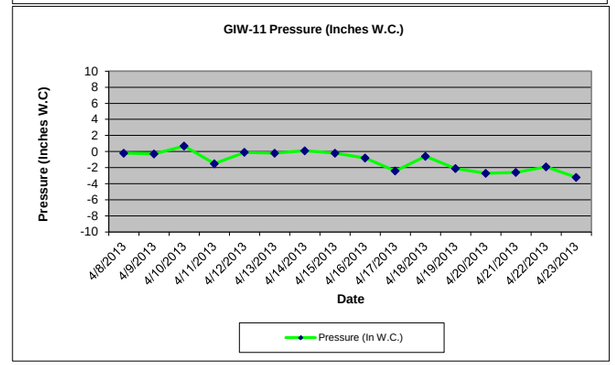

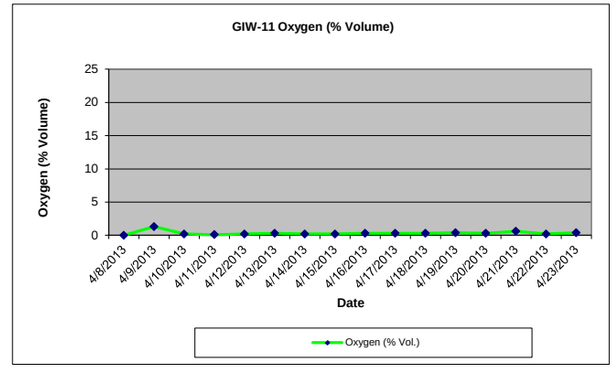

GIW ID#	Reading Date	CH4 (% Vol.)	CO2 (% Vol.)	Oxygen (% Vol.)	Balance (% Vol.)	Wellhead Temp. (F)	Pressure (In W.C.)	Pump Operational (Y/N)	Comments
GIW-12	04/08/13	7.4	68.4	0.9	23.3	80	-0.5	N	
GIW-12	04/09/13	6.5	66.2	0	27.3	80	-0.4	Y	
GIW-12	04/10/13	6.6	65	0.8	27.6	85	-0.1	Y	
GIW-12	04/11/13	3.4	40.1	8.9	47.6	50	-0.6	Y	
GIW-12	04/12/13	5.3	59.5	2.4	32.8	40	-0.6	Y	
GIW-12	04/13/13	4.8	59.1	2.3	33.8	52	-0.5	Y	
GIW-12	04/14/13	5.2	59.5	1.9	33.4	72	-0.5	Y	
GIW-12	04/15/13	3.7	39.5	8.4	48.4	68	-0.3	Y	
GIW-12	04/16/13	6.1	62.4	0.9	30.6	44	-1.1	Y	
GIW-12	04/17/13	7.3	62.4	0.9	29.4	60	-0.9	Y	
GIW-12	04/18/13	6.3	69.6	0.5	23.6	60	-0.7	Y	
GIW-12	04/19/13	5.9	62.9	1.7	29.5	40	-1.3	Y	
GIW-12	04/20/13	7	61.7	0.3	31	52	-1.6	Y	
GIW-12	04/21/13	7.9	59.7	0.6	31.8	52	-1.4	Y	
GIW-12	04/22/13	8	63.6	0.3	28.1	68	-1.1	Y	
GIW-12	04/23/13	7.6	61.7	0.9	29.8	58	-1.5	Y	

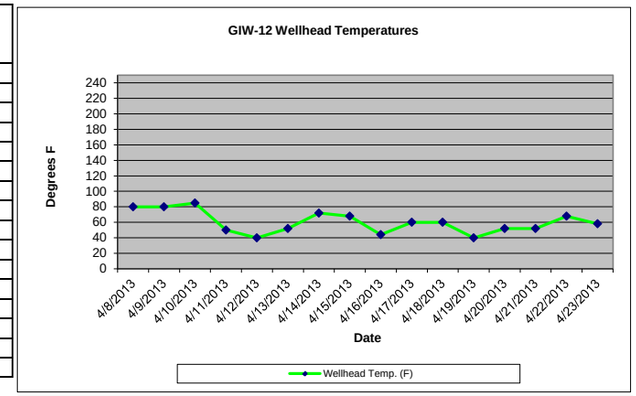

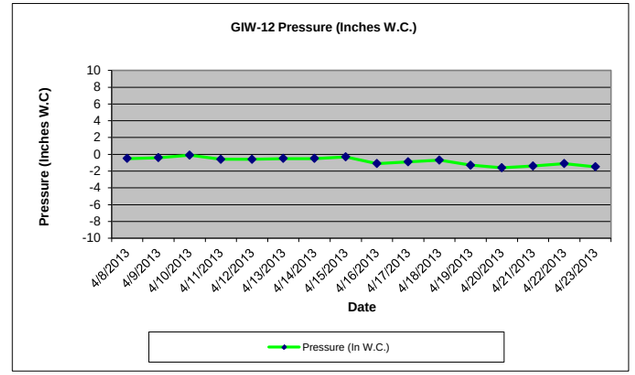

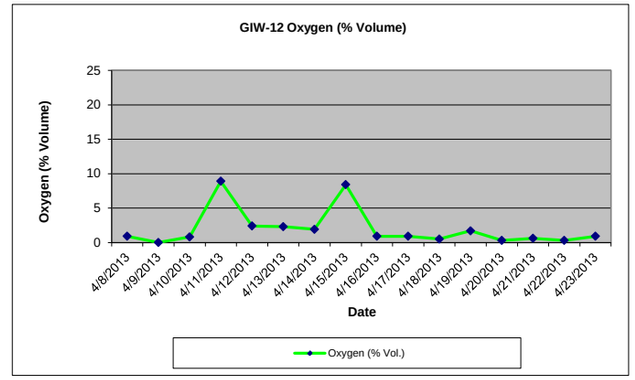

GIW ID#	Reading Date	CH4 (% Vol.)	CO2 (% Vol.)	Oxygen (% Vol.)	Balance (% Vol.)	Wellhead Temp. (F)	Pressure (In W.C.)	Pump Operational (Y/N)	Comments
GIW-13	04/08/13	0.4	1.2	17.9	80.5	82	-0.7	N	
GIW-13	04/09/13	0.1	0.6	19.5	79.8	80	-1	Y	
GIW-13	04/10/13	0.1	0.9	16.6	82.4	88	-0.3	Y	
GIW-13	04/11/13	2.4	10	17.1	70.5	50	-1.4	Y	
GIW-13	04/12/13	0.2	3	20.4	76.4	45	-1.6	Y	
GIW-13	04/13/13	3	12	17.6	67.4	60	-1.5	Y	
GIW-13	04/14/13	1.2	4.2	18.4	76.2	80	-1.4	Y	
GIW-13	04/15/13	2.5	7.3	17.6	72.6	68	-1	Y	
GIW-13	04/16/13	18.9	65.2	0.4	15.5	50	-1.8	Y	
GIW-13	04/17/13	4.9	13.4	15	66.7	70	-1.9	Y	
GIW-13	04/18/13	16.3	63.5	0.3	19.9	68	-1.8	Y	
GIW-13	04/19/13	13.1	50.8	2.1	34	42	-2.5	Y	Pump working, no liquid, dry
GIW-13	04/20/13	11.7	50.6	2.1	35.6	70	-2.9	Y	Pump working, no liquid, dry
GIW-13	04/21/13	13.8	53.2	1.9	31.1	60	-2.5	Y	
GIW-13	04/22/13	11.9	61	0.9	26.2	72	-1.9	Y	Pump working, no liquid, dry
GIW-13	04/23/13	11.4	56	2	30.6	62	-2.8	Y	

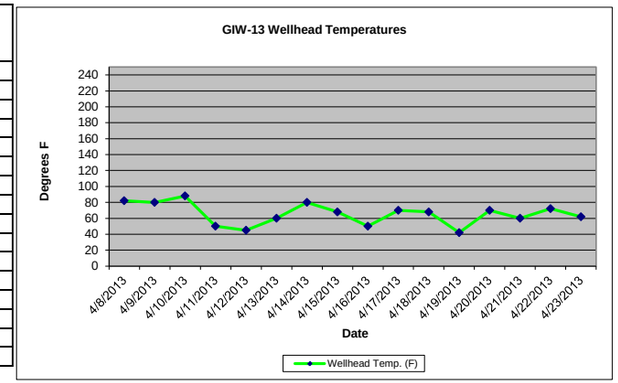

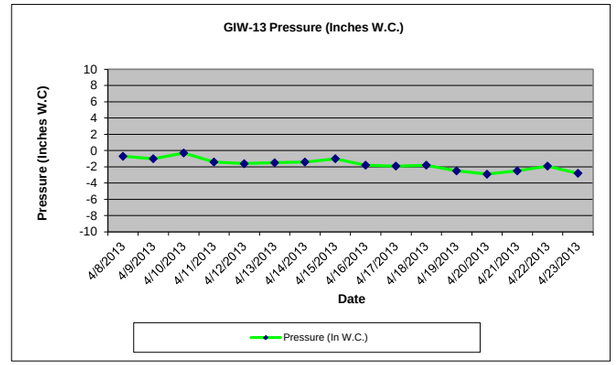

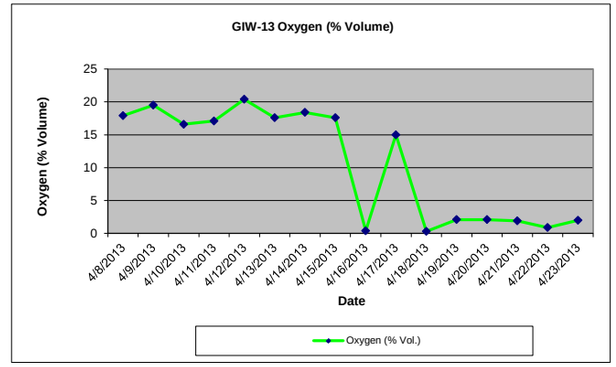

TMP_ID	READ_DATE	DEPTH	ELEVATION	READING
TMP-1	11/8/12	18	451.2174	108.48
TMP-1	11/8/12	38	431.2174	121.51
TMP-1	11/8/12	58	411.2174	129.74
TMP-1	11/8/12	78	391.2174	122.54
TMP-1	11/8/12	98	371.2174	122.82
TMP-1	11/8/12	118	351.2174	117.84
TMP-1	11/8/12	138	331.2174	106.87
TMP-1	11/12/12	18	451.2174	108.58
TMP-1	11/12/12	38	431.2174	131.42
TMP-1	11/12/12	58	411.2174	134.76
TMP-1	11/12/12	78	391.2174	136.34
TMP-1	11/12/12	98	371.2174	134.02
TMP-1	11/12/12	118	351.2174	121.13
TMP-1	11/12/12	138	331.2174	112.18
TMP-1	11/19/12	18	451.2174	113.03
TMP-1	11/19/12	38	431.2174	134.76
TMP-1	11/19/12	58	411.2174	136.25
TMP-1	11/19/12	78	391.2174	137.17
TMP-1	11/19/12	98	371.2174	130.39
TMP-1	11/19/12	118	351.2174	119.53
TMP-1	11/19/12	138	331.2174	113.31
TMP-1	11/26/12	18	451.2174	106.01
TMP-1	11/26/12	38	431.2174	130.11
TMP-1	11/26/12	58	411.2174	131.04
TMP-1	11/26/12	78	391.2174	130.11
TMP-1	11/26/12	98	371.2174	131.51
TMP-1	11/26/12	118	351.2174	114.82
TMP-1	11/26/12	138	331.2174	104.49
TMP-1	12/11/12	18	451.2174	110.09
TMP-1	12/11/12	38	431.2174	136.06
TMP-1	12/11/12	58	411.2174	141.33
TMP-1	12/11/12	78	391.2174	140.50
TMP-1	12/11/12	98	371.2174	134.02
TMP-1	12/11/12	118	351.2174	124.51
TMP-1	12/11/12	138	331.2174	117.18
TMP-1	12/17/12	18	451.2174	110.09
TMP-1	12/17/12	38	431.2174	136.06
TMP-1	12/17/12	58	411.2174	141.33
TMP-1	12/17/12	78	391.2174	140.50
TMP-1	12/17/12	98	371.2174	134.02
TMP-1	12/17/12	118	351.2174	124.51
TMP-1	12/17/12	138	331.2174	117.18
TMP-1	12/24/12	18	451.2174	115.20
TMP-1	12/24/12	38	431.2174	136.71
TMP-1	12/24/12	58	411.2174	142.26
TMP-1	12/24/12	78	391.2174	140.41

TMP_ID	READ_DATE	DEPTH	ELEVATION	READING
TMP-1	12/24/12	98	371.2174	133.93
TMP-1	12/24/12	118	351.2174	124.60
TMP-1	12/24/12	138	331.2174	117.09
TMP-1	12/31/12	18	451.2174	115.20
TMP-1	12/31/12	38	431.2174	136.71
TMP-1	12/31/12	58	411.2174	141.33
TMP-1	12/31/12	78	391.2174	140.41
TMP-1	12/31/12	98	371.2174	133.00
TMP-1	12/31/12	118	351.2174	123.66
TMP-1	12/31/12	138	331.2174	115.20
TMP-1	1/7/13	18	451.2174	117.09
TMP-1	1/7/13	38	431.2174	137.64
TMP-1	1/7/13	58	411.2174	143.18
TMP-1	1/7/13	78	391.2174	141.33
TMP-1	1/7/13	98	371.2174	134.85
TMP-1	1/7/13	118	351.2174	124.60
TMP-1	1/7/13	138	331.2174	116.14
TMP-1	1/9/13	18	451.2174	118.50
TMP-1	1/9/13	38	431.2174	139.50
TMP-1	1/9/13	58	411.2174	145.00
TMP-1	1/9/13	78	391.2174	143.70
TMP-1	1/9/13	98	371.2174	136.90
TMP-1	1/9/13	118	351.2174	126.70
TMP-1	1/9/13	138	331.2174	118.70
TMP-1	1/15/13	18	451.2174	120.10
TMP-1	1/15/13	38	431.2174	140.50
TMP-1	1/15/13	58	411.2174	146.80
TMP-1	1/15/13	78	391.2174	144.90
TMP-1	1/15/13	98	371.2174	137.90
TMP-1	1/15/13	118	351.2174	127.70
TMP-1	1/15/13	138	331.2174	119.60
TMP-1	1/22/13	18	451.2174	121.40
TMP-1	1/22/13	38	431.2174	141.10
TMP-1	1/22/13	58	411.2174	146.10
TMP-1	1/22/13	78	391.2174	144.70
TMP-1	1/22/13	98	371.2174	137.40
TMP-1	1/22/13	118	351.2174	127.10
TMP-1	1/22/13	138	331.2174	118.70
TMP-1	1/28/13	18	451.2174	120.10
TMP-1	1/28/13	38	431.2174	140.20
TMP-1	1/28/13	58	411.2174	145.60
TMP-1	1/28/13	78	391.2174	144.30
TMP-1	1/28/13	98	371.2174	137.20
TMP-1	1/28/13	118	351.2174	126.90
TMP-1	1/28/13	138	331.2174	118.80
TMP-1	2/6/13	18	451.2174	119.80

TMP_ID	READ_DATE	DEPTH	ELEVATION	READING
TMP-1	2/6/13	38	431.2174	139.70
TMP-1	2/6/13	58	411.2174	145.10
TMP-1	2/6/13	78	391.2174	143.80
TMP-1	2/6/13	98	371.2174	136.80
TMP-1	2/6/13	118	351.2174	126.60
TMP-1	2/6/13	138	331.2174	118.50
TMP-1	2/7/13	18	451.2174	120.60
TMP-1	2/7/13	38	431.2174	140.40
TMP-1	2/7/13	58	411.2174	145.70
TMP-1	2/7/13	78	391.2174	144.30
TMP-1	2/7/13	98	371.2174	137.20
TMP-1	2/7/13	118	351.2174	126.90
TMP-1	2/7/13	138	331.2174	118.70
TMP-1	2/13/13	18	451.2174	121.40
TMP-1	2/13/13	38	431.2174	141.20
TMP-1	2/13/13	58	411.2174	146.70
TMP-1	2/13/13	78	391.2174	145.30
TMP-1	2/13/13	98	371.2174	138.20
TMP-1	2/13/13	118	351.2174	127.90
TMP-1	2/13/13	138	331.2174	119.80
TMP-1	2/18/13	18	451.2174	120.30
TMP-1	2/18/13	38	431.2174	139.90
TMP-1	2/18/13	58	411.2174	145.30
TMP-1	2/18/13	78	391.2174	143.90
TMP-1	2/18/13	98	371.2174	136.90
TMP-1	2/18/13	118	351.2174	126.30
TMP-1	2/18/13	138	331.2174	118.20
TMP-1	2/25/13	18	451.2174	122.30
TMP-1	2/25/13	38	431.2174	141.70
TMP-1	2/25/13	58	411.2174	146.90
TMP-1	2/25/13	78	391.2174	145.40
TMP-1	2/25/13	98	371.2174	138.50
TMP-1	2/25/13	118	351.2174	128.00
TMP-1	2/25/13	138	331.2174	119.90
TMP-1	3/4/13	18	451.2174	123.40
TMP-1	3/4/13	38	431.2174	142.70
TMP-1	3/4/13	58	411.2174	146.20
TMP-1	3/4/13	78	391.2174	144.60
TMP-1	3/4/13	98	371.2174	137.60
TMP-1	3/4/13	118	351.2174	127.10
TMP-1	3/4/13	138	331.2174	119.00
TMP-1	3/12/13	18	451.2174	121.40
TMP-1	3/12/13	38	431.2174	141.60
TMP-1	3/12/13	58	411.2174	146.10
TMP-1	3/12/13	78	391.2174	144.50
TMP-1	3/12/13	98	371.2174	137.40

TMP_ID	READ_DATE	DEPTH	ELEVATION	READING
TMP-1	3/12/13	118	351.2174	127.00
TMP-1	3/12/13	138	331.2174	118.80
TMP-1	3/19/13	18	451.2174	122.60
TMP-1	3/19/13	38	431.2174	142.10
TMP-1	3/19/13	58	411.2174	147.20
TMP-1	3/19/13	78	391.2174	145.60
TMP-1	3/19/13	98	371.2174	138.50
TMP-1	3/19/13	118	351.2174	128.10
TMP-1	3/19/13	138	331.2174	119.90
TMP-1	3/26/13	18	451.2174	122.80
TMP-1	3/26/13	38	431.2174	141.60
TMP-1	3/26/13	58	411.2174	147.10
TMP-1	3/26/13	78	391.2174	145.60
TMP-1	3/26/13	98	371.2174	138.40
TMP-1	3/26/13	118	351.2174	128.10
TMP-1	3/26/13	138	331.2174	119.70
TMP-1	4/3/13	18	451.2174	123.20
TMP-1	4/3/13	38	431.2174	142.20
TMP-1	4/3/13	58	411.2174	147.60
TMP-1	4/3/13	78	391.2174	146.10
TMP-1	4/3/13	98	371.2174	139.00
TMP-1	4/3/13	118	351.2174	128.70
TMP-1	4/3/13	138	331.2174	120.60
TMP-1	4/10/13	18	451.2174	122.90
TMP-1	4/10/13	38	431.2174	141.40
TMP-1	4/10/13	58	411.2174	146.40
TMP-1	4/10/13	78	391.2174	144.70
TMP-1	4/10/13	98	371.2174	137.30
TMP-1	4/10/13	118	351.2174	126.80
TMP-1	4/10/13	138	331.2174	118.50
TMP-1	4/17/13	18	451.2174	122.00
TMP-1	4/17/13	38	431.2174	141.10
TMP-1	4/17/13	58	411.2174	146.40
TMP-1	4/17/13	78	391.2174	144.90
TMP-1	4/17/13	98	371.2174	137.60
TMP-1	4/17/13	118	351.2174	127.30
TMP-1	4/17/13	138	331.2174	119.20

TMP_ID	READ_DATE	DEPTH	ELEVATION	READING
TMP-2	11/12/12	0	488.3816	82.48
TMP-2	11/12/12	20	468.3816	108.39
TMP-2	11/12/12	40	448.3816	136.52
TMP-2	11/12/12	60	428.3816	152.91
TMP-2	11/12/12	80	408.3816	153.36
TMP-2	11/12/12	100	388.3816	153.91
TMP-2	11/12/12	120	368.3816	150.34
TMP-2	11/12/12	140	348.3816	145.66
TMP-2	11/12/12	160	328.3816	132.72
TMP-2	11/12/12	180	308.3816	127.03
TMP-2	11/12/12	200	288.3816	97.61
TMP-2	11/19/12	0	488.3816	85.67
TMP-2	11/19/12	20	468.3816	116.71
TMP-2	11/19/12	40	448.3816	142.99
TMP-2	11/19/12	60	428.3816	159.83
TMP-2	11/19/12	80	408.3816	160.01
TMP-2	11/19/12	100	388.3816	159.29
TMP-2	11/19/12	120	368.3816	154.37
TMP-2	11/19/12	140	348.3816	159.47
TMP-2	11/19/12	160	328.3816	141.89
TMP-2	11/19/12	180	308.3816	128.90
TMP-2	11/19/12	200	288.3816	97.04
TMP-2	11/26/12	0	488.3816	81.41
TMP-2	11/26/12	20	468.3816	117.56
TMP-2	11/26/12	40	448.3816	140.41
TMP-2	11/26/12	60	428.3816	157.38
TMP-2	11/26/12	80	408.3816	161.29
TMP-2	11/26/12	100	388.3816	155.92
TMP-2	11/26/12	120	368.3816	154.46
TMP-2	11/26/12	140	348.3816	147.59
TMP-2	11/26/12	160	328.3816	133.00
TMP-2	11/26/12	180	308.3816	121.69
TMP-2	11/26/12	200	288.3816	91.66
TMP-2	12/11/12	0	488.3816	77.81
TMP-2	12/11/12	20	468.3816	118.12
TMP-2	12/11/12	40	448.3816	145.39
TMP-2	12/11/12	60	428.3816	160.56
TMP-2	12/11/12	80	408.3816	163.73
TMP-2	12/11/12	100	388.3816	160.74
TMP-2	12/11/12	120	368.3816	155.65
TMP-2	12/11/12	140	348.3816	149.79
TMP-2	12/11/12	160	328.3816	140.87
TMP-2	12/11/12	180	308.3816	
TMP-2	12/11/12	200	288.3816	97.23
TMP-2	12/17/12	0	488.3816	77.81
TMP-2	12/17/12	20	468.3816	118.12

TMP_ID	READ_DATE	DEPTH	ELEVATION	READING
TMP-2	12/17/12	40	448.3816	145.39
TMP-2	12/17/12	60	428.3816	160.56
TMP-2	12/17/12	80	408.3816	163.73
TMP-2	12/17/12	100	388.3816	160.74
TMP-2	12/17/12	120	368.3816	155.65
TMP-2	12/17/12	140	348.3816	149.79
TMP-2	12/17/12	160	328.3816	140.87
TMP-2	12/17/12	180	308.3816	
TMP-2	12/17/12	200	288.3816	97.23
TMP-2	12/24/12	0	488.3816	81.70
TMP-2	12/24/12	20	468.3816	119.91
TMP-2	12/24/12	40	448.3816	147.78
TMP-2	12/24/12	60	428.3816	161.47
TMP-2	12/24/12	80	408.3816	165.09
TMP-2	12/24/12	100	388.3816	161.47
TMP-2	12/24/12	120	368.3816	156.01
TMP-2	12/24/12	140	348.3816	150.53
TMP-2	12/24/12	160	328.3816	140.41
TMP-2	12/24/12	180	308.3816	
TMP-2	12/24/12	200	288.3816	97.13
TMP-2	12/31/12	0	488.3816	79.76
TMP-2	12/31/12	20	468.3816	122.73
TMP-2	12/31/12	40	448.3816	148.69
TMP-2	12/31/12	60	428.3816	162.37
TMP-2	12/31/12	80	408.3816	165.09
TMP-2	12/31/12	100	388.3816	162.37
TMP-2	12/31/12	120	368.3816	156.92
TMP-2	12/31/12	140	348.3816	150.53
TMP-2	12/31/12	160	328.3816	140.41
TMP-2	12/31/12	180	308.3816	
TMP-2	12/31/12	200	288.3816	97.13
TMP-2	01/07/13	0	488.3816	81.70
TMP-2	01/07/13	20	468.3816	124.60
TMP-2	01/07/13	40	448.3816	149.61
TMP-2	01/07/13	60	428.3816	163.28
TMP-2	01/07/13	80	408.3816	166.00
TMP-2	01/07/13	100	388.3816	163.28
TMP-2	01/07/13	120	368.3816	157.83
TMP-2	01/07/13	140	348.3816	151.44
TMP-2	01/07/13	160	328.3816	142.26
TMP-2	01/07/13	180	308.3816	
TMP-2	01/07/13	200	288.3816	98.09
TMP-2	01/09/13	0	488.3816	77.50
TMP-2	01/09/13	20	468.3816	122.70
TMP-2	01/09/13	40	448.3816	152.30
TMP-2	01/09/13	60	428.3816	165.00

TMP_ID	READ_DATE	DEPTH	ELEVATION	READING
TMP-2	01/09/13	80	408.3816	168.30
TMP-2	01/09/13	100	388.3816	165.20
TMP-2	01/09/13	120	368.3816	159.50
TMP-2	01/09/13	140	348.3816	153.30
TMP-2	01/09/13	160	328.3816	144
TMP-2	01/09/13	180	308.3816	
TMP-2	01/09/13	200	288.3816	99.10
TMP-2	01/15/13	0	488.3816	78.00
TMP-2	01/15/13	20	468.3816	120.30
TMP-2	01/15/13	40	448.3816	152.20
TMP-2	01/15/13	60	428.3816	163.70
TMP-2	01/15/13	80	408.3816	167.70
TMP-2	01/15/13	100	388.3816	164.50
TMP-2	01/15/13	120	368.3816	158.70
TMP-2	01/15/13	140	348.3816	146.80
TMP-2	01/15/13	160	328.3816	142.9
TMP-2	01/15/13	180	308.3816	
TMP-2	01/15/13	200	288.3816	99.00
TMP-2	01/22/13	0	488.3816	76.70
TMP-2	01/22/13	20	468.3816	121.80
TMP-2	01/22/13	40	448.3816	153.40
TMP-2	01/22/13	60	428.3816	165.30
TMP-2	01/22/13	80	408.3816	169.70
TMP-2	01/22/13	100	388.3816	166.20
TMP-2	01/22/13	120	368.3816	160.30
TMP-2	01/22/13	140	348.3816	153.90
TMP-2	01/22/13	160	328.3816	144
TMP-2	01/22/13	180	308.3816	
TMP-2	01/22/13	200	288.3816	99.50
TMP-2	01/28/13	0	488.3816	71.50
TMP-2	01/28/13	20	468.3816	124.60
TMP-2	01/28/13	40	448.3816	152.30
TMP-2	01/28/13	60	428.3816	164.80
TMP-2	01/28/13	80	408.3816	165.10
TMP-2	01/28/13	100	388.3816	166.00
TMP-2	01/28/13	120	368.3816	157.70
TMP-2	01/28/13	140	348.3816	151.70
TMP-2	01/28/13	160	328.3816	141.2
TMP-2	01/28/13	180	308.3816	
TMP-2	01/28/13	200	288.3816	100.00
TMP-2	02/06/13	0	488.3816	71.00
TMP-2	02/06/13	20	468.3816	124.70
TMP-2	02/06/13	40	448.3816	145.80
TMP-2	02/06/13	60	428.3816	162.90
TMP-2	02/06/13	80	408.3816	166.90
TMP-2	02/06/13	100	388.3816	163.30

TMP_ID	READ_DATE	DEPTH	ELEVATION	READING
TMP-2	02/06/13	120	368.3816	157.20
TMP-2	02/06/13	140	348.3816	150.60
TMP-2	02/06/13	160	328.3816	141
TMP-2	02/06/13	180	308.3816	
TMP-2	02/06/13	200	288.3816	86.60
TMP-2	02/07/13	0	488.3816	74.50
TMP-2	02/07/13	20	468.3816	125.30
TMP-2	02/07/13	40	448.3816	151.60
TMP-2	02/07/13	60	428.3816	165.30
TMP-2	02/07/13	80	408.3816	168.80
TMP-2	02/07/13	100	388.3816	166.20
TMP-2	02/07/13	120	368.3816	159.90
TMP-2	02/07/13	140	348.3816	153.80
TMP-2	02/07/13	160	328.3816	144.1
TMP-2	02/07/13	180	308.3816	
TMP-2	02/07/13	200	288.3816	98.10
TMP-2	02/13/13	0	488.3816	73.80
TMP-2	02/13/13	20	468.3816	127.20
TMP-2	02/13/13	40	448.3816	150.00
TMP-2	02/13/13	60	428.3816	164.30
TMP-2	02/13/13	80	408.3816	168.50
TMP-2	02/13/13	100	388.3816	165.30
TMP-2	02/13/13	120	368.3816	159.20
TMP-2	02/13/13	140	348.3816	153.10
TMP-2	02/13/13	160	328.3816	143.7
TMP-2	02/13/13	180	308.3816	
TMP-2	02/13/13	200	288.3816	99.20
TMP-2	02/18/13	0	488.3816	73.10
TMP-2	02/18/13	20	468.3816	128.20
TMP-2	02/18/13	40	448.3816	150.40
TMP-2	02/18/13	60	428.3816	165.00
TMP-2	02/18/13	80	408.3816	169.30
TMP-2	02/18/13	100	388.3816	166.10
TMP-2	02/18/13	120	368.3816	159.70
TMP-2	02/18/13	140	348.3816	153.40
TMP-2	02/18/13	160	328.3816	144.1
TMP-2	02/18/13	180	308.3816	
TMP-2	02/18/13	200	288.3816	99.50
TMP-2	02/25/13	0	488.3816	72.20
TMP-2	02/25/13	20	468.3816	136.00
TMP-2	02/25/13	40	448.3816	150.40
TMP-2	02/25/13	60	428.3816	165.60
TMP-2	02/25/13	80	408.3816	169.80
TMP-2	02/25/13	100	388.3816	166.60
TMP-2	02/25/13	120	368.3816	160.20
TMP-2	02/25/13	140	348.3816	154.00

TMP_ID	READ_DATE	DEPTH	ELEVATION	READING
TMP-2	02/25/13	160	328.3816	144.5
TMP-2	02/25/13	180	308.3816	
TMP-2	02/25/13	200	288.3816	100.00
TMP-2	03/04/13	0	488.3816	70.20
TMP-2	03/04/13	20	468.3816	138.00
TMP-2	03/04/13	40	448.3816	151.60
TMP-2	03/04/13	60	428.3816	167.20
TMP-2	03/04/13	80	408.3816	171.70
TMP-2	03/04/13	100	388.3816	168.30
TMP-2	03/04/13	120	368.3816	161.60
TMP-2	03/04/13	140	348.3816	155.30
TMP-2	03/04/13	160	328.3816	145.7
TMP-2	03/04/13	180	308.3816	
TMP-2	03/04/13	200	288.3816	100.30
TMP-2	03/12/13	0	488.3816	70.00
TMP-2	03/12/13	20	468.3816	136.60
TMP-2	03/12/13	40	448.3816	150.10
TMP-2	03/12/13	60	428.3816	165.50
TMP-2	03/12/13	80	408.3816	170.00
TMP-2	03/12/13	100	388.3816	166.50
TMP-2	03/12/13	120	368.3816	159.80
TMP-2	03/12/13	140	348.3816	153.10
TMP-2	03/12/13	160	328.3816	145.6
TMP-2	03/12/13	180	308.3816	
TMP-2	03/12/13	200	288.3816	99.10
TMP-2	03/19/13	0	488.3816	69.30
TMP-2	03/19/13	20	468.3816	137.50
TMP-2	03/19/13	40	448.3816	149.20
TMP-2	03/19/13	60	428.3816	165.50
TMP-2	03/19/13	80	408.3816	169.90
TMP-2	03/19/13	100	388.3816	166.50
TMP-2	03/19/13	120	368.3816	159.90
TMP-2	03/19/13	140	348.3816	153.50
TMP-2	03/19/13	160	328.3816	145.8
TMP-2	03/19/13	180	308.3816	
TMP-2	03/19/13	200	288.3816	99.40
TMP-2	03/26/13	0	488.3816	69.30
TMP-2	03/26/13	20	468.3816	136.60
TMP-2	03/26/13	40	448.3816	149.70
TMP-2	03/26/13	60	428.3816	165.90
TMP-2	03/26/13	80	408.3816	159.60
TMP-2	03/26/13	100	388.3816	157.20
TMP-2	03/26/13	120	368.3816	159.50
TMP-2	03/26/13	140	348.3816	152.90
TMP-2	03/26/13	160	328.3816	143.1
TMP-2	03/26/13	180	308.3816	

TMP_ID	READ_DATE	DEPTH	ELEVATION	READING
TMP-2	03/26/13	200	288.3816	98.40
TMP-2	04/03/13	0	488.3816	73.50
TMP-2	04/03/13	20	468.3816	135.90
TMP-2	04/03/13	40	448.3816	150.60
TMP-2	04/03/13	60	428.3816	165.80
TMP-2	04/03/13	80	408.3816	170.00
TMP-2	04/03/13	100	388.3816	166.30
TMP-2	04/03/13	120	368.3816	159.70
TMP-2	04/03/13	140	348.3816	153.10
TMP-2	04/03/13	160	328.3816	145.5
TMP-2	04/03/13	180	308.3816	
TMP-2	04/03/13	200	288.3816	99.00
TMP-2	04/10/13	0	488.3816	78.90
TMP-2	04/10/13	20	468.3816	134.20
TMP-2	04/10/13	40	448.3816	152.50
TMP-2	04/10/13	60	428.3816	166.20
TMP-2	04/10/13	80	408.3816	169.80
TMP-2	04/10/13	100	388.3816	166.00
TMP-2	04/10/13	120	368.3816	159.30
TMP-2	04/10/13	140	348.3816	152.70
TMP-2	04/10/13	160	328.3816	143.6
TMP-2	04/10/13	180	308.3816	
TMP-2	04/10/13	200	288.3816	98.60
TMP-2	04/17/13	0	488.3816	86.10
TMP-2	04/17/13	20	468.3816	131.90
TMP-2	04/17/13	40	448.3816	152.70
TMP-2	04/17/13	60	428.3816	167.20
TMP-2	04/17/13	80	408.3816	171.50
TMP-2	04/17/13	100	388.3816	168.30
TMP-2	04/17/13	120	368.3816	161.60
TMP-2	04/17/13	140	348.3816	154.60
TMP-2	04/17/13	160	328.3816	147.4
TMP-2	04/17/13	180	308.3816	
TMP-2	04/17/13	200	288.3816	100.7

TMP_ID	READ_DATE	DEPTH	ELEVATION	READING
TMP-3	11/19/2012	10	490	95.41
TMP-3	11/19/2012	30	470	121.32
TMP-3	11/19/2012	50	450	137.82
TMP-3	11/19/2012	70	430	139.86
TMP-3	11/19/2012	90	410	144.1
TMP-3	11/19/2012	110	390	139.49
TMP-3	11/19/2012	130	370	135.13
TMP-3	11/19/2012	150	350	131.88
TMP-3	11/19/2012	170	330	129.27
TMP-3	11/19/2012	190	310	120.38
TMP-3	11/19/2012	210	290	106.39
TMP-3	11/19/2012	230	270	93.58
TMP-3	11/19/2012	250	250	82.67
TMP-3	11/26/2012	10	490	103.63
TMP-3	11/26/2012	30	470	124.23
TMP-3	11/26/2012	50	450	142.62
TMP-3	11/26/2012	70	430	146.22
TMP-3	11/26/2012	90	410	143.55
TMP-3	11/26/2012	110	390	141.79
TMP-3	11/26/2012	130	370	137.64
TMP-3	11/26/2012	150	350	141.89
TMP-3	11/26/2012	170	330	135.04
TMP-3	11/26/2012	190	310	118.97
TMP-3	11/26/2012	210	290	105.44
TMP-3	11/26/2012	230	270	93.77
TMP-3	11/26/2012	250	250	82.67
TMP-3	12/11/2012	10	490	126.28
TMP-3	12/11/2012	30	470	132.72
TMP-3	12/11/2012	50	450	148.69
TMP-3	12/11/2012	70	430	148.79
TMP-3	12/11/2012	90	410	150.25
TMP-3	12/11/2012	110	390	147.41
TMP-3	12/11/2012	130	370	142.81
TMP-3	12/11/2012	150	350	138.75
TMP-3	12/11/2012	170	330	134.02
TMP-3	12/11/2012	190	310	125.26
TMP-3	12/11/2012	210	290	110.85
TMP-3	12/11/2012	230	270	97.51
TMP-3	12/11/2012	250	250	85.19
TMP-3	12/17/2012	10	490	126.28
TMP-3	12/17/2012	30	470	132.72
TMP-3	12/17/2012	50	450	148.69
TMP-3	12/17/2012	70	430	148.79
TMP-3	12/17/2012	90	410	150.25
TMP-3	12/17/2012	110	390	147.41
TMP-3	12/17/2012	130	370	142.81

TMP_ID	READ_DATE	DEPTH	ELEVATION	READING
TMP-3	12/17/2012	150	350	138.75
TMP-3	12/17/2012	170	330	134.02
TMP-3	12/17/2012	190	310	125.26
TMP-3	12/17/2012	210	290	110.85
TMP-3	12/17/2012	230	270	97.51
TMP-3	12/17/2012	250	250	85.19
TMP-3	12/24/2012	10	490	123.66
TMP-3	12/24/2012	30	470	132.07
TMP-3	12/24/2012	50	450	146.86
TMP-3	12/24/2012	70	430	149.61
TMP-3	12/24/2012	90	410	150.53
TMP-3	12/24/2012	110	390	147.78
TMP-3	12/24/2012	130	370	143.18
TMP-3	12/24/2012	150	350	138.56
TMP-3	12/24/2012	170	330	133.93
TMP-3	12/24/2012	190	310	125.54
TMP-3	12/24/2012	210	290	110.47
TMP-3	12/24/2012	230	270	97.13
TMP-3	12/24/2012	250	250	85.58
TMP-3	12/31/2012	10	490	139.49
TMP-3	12/31/2012	30	470	135.78
TMP-3	12/31/2012	50	450	148.69
TMP-3	12/31/2012	70	430	150.53
TMP-3	12/31/2012	90	410	151.44
TMP-3	12/31/2012	110	390	149.61
TMP-3	12/31/2012	130	370	144.1
TMP-3	12/31/2012	150	350	139.49
TMP-3	12/31/2012	170	330	134.85
TMP-3	12/31/2012	190	310	125.54
TMP-3	12/31/2012	210	290	111.42
TMP-3	12/31/2012	230	270	98.09
TMP-3	12/31/2012	250	250	85.58
TMP-3	1/7/2013	10	490	144.1
TMP-3	1/7/2013	30	470	138.56
TMP-3	1/7/2013	50	450	150.53
TMP-3	1/7/2013	70	430	152.36
TMP-3	1/7/2013	90	410	154.19
TMP-3	1/7/2013	110	390	151.44
TMP-3	1/7/2013	130	370	145.02
TMP-3	1/7/2013	150	350	141.33
TMP-3	1/7/2013	170	330	136.71
TMP-3	1/7/2013	190	310	127.41
TMP-3	1/7/2013	210	290	112.37
TMP-3	1/7/2013	230	270	99.05
TMP-3	1/7/2013	250	250	87.51
TMP-3	1/9/2013	10	490	144.1

TMP_ID	READ_DATE	DEPTH	ELEVATION	READING
TMP-3	1/9/2013	30	470	136.1
TMP-3	1/9/2013	50	450	148.3
TMP-3	1/9/2013	70	430	151.4
TMP-3	1/9/2013	90	410	152.5
TMP-3	1/9/2013	110	390	150.1
TMP-3	1/9/2013	130	370	144.7
TMP-3	1/9/2013	150	350	140.6
TMP-3	1/9/2013	170	330	135.6
TMP-3	1/9/2013	190	310	126.8
TMP-3	1/9/2013	210	290	112.1
TMP-3	1/9/2013	230	270	98.1
TMP-3	1/9/2013	250	250	86
TMP-3	1/15/2013	10	490	132.5
TMP-3	1/15/2013	30	470	135.7
TMP-3	1/15/2013	50	450	148.9
TMP-3	1/15/2013	70	430	152.3
TMP-3	1/15/2013	90	410	153.4
TMP-3	1/15/2013	110	390	150.9
TMP-3	1/15/2013	130	370	145.5
TMP-3	1/15/2013	150	350	141.2
TMP-3	1/15/2013	170	330	136
TMP-3	1/15/2013	190	310	127.3
TMP-3	1/15/2013	210	290	112
TMP-3	1/15/2013	230	270	98.6
TMP-3	1/15/2013	250	250	86.3
TMP-3	1/22/2013	10	490	136.3
TMP-3	1/22/2013	30	470	138.7
TMP-3	1/22/2013	50	450	150.3
TMP-3	1/22/2013	70	430	153.5
TMP-3	1/22/2013	90	410	154.6
TMP-3	1/22/2013	110	390	152.2
TMP-3	1/22/2013	130	370	146.7
TMP-3	1/22/2013	150	350	142.2
TMP-3	1/22/2013	170	330	137
TMP-3	1/22/2013	190	310	128.3
TMP-3	1/22/2013	210	290	113.2
TMP-3	1/22/2013	230	270	99.6
TMP-3	1/22/2013	250	250	87.3
TMP-3	1/28/2013	10	490	140.2
TMP-3	1/28/2013	30	470	136.3
TMP-3	1/28/2013	50	450	149.2
TMP-3	1/28/2013	70	430	152.6
TMP-3	1/28/2013	90	410	153.6
TMP-3	1/28/2013	110	390	151.3
TMP-3	1/28/2013	130	370	145.8
TMP-3	1/28/2013	150	350	141.6

TMP_ID	READ_DATE	DEPTH	ELEVATION	READING
TMP-3	1/28/2013	170	330	136.4
TMP-3	1/28/2013	190	310	127.7
TMP-3	1/28/2013	210	290	112.8
TMP-3	1/28/2013	230	270	99.1
TMP-3	1/28/2013	250	250	87
TMP-3	2/6/2013	10	490	134.9
TMP-3	2/6/2013	30	470	137
TMP-3	2/6/2013	50	450	150.4
TMP-3	2/6/2013	70	430	153.7
TMP-3	2/6/2013	90	410	154.6
TMP-3	2/6/2013	110	390	152.3
TMP-3	2/6/2013	130	370	146.6
TMP-3	2/6/2013	150	350	142.2
TMP-3	2/6/2013	170	330	137.1
TMP-3	2/6/2013	190	310	127.3
TMP-3	2/6/2013	210	290	114.1
TMP-3	2/6/2013	230	270	99.6
TMP-3	2/6/2013	250	250	87.7
TMP-3	2/7/2013	10	490	133.6
TMP-3	2/7/2013	30	470	135.6
TMP-3	2/7/2013	50	450	149.5
TMP-3	2/7/2013	70	430	152.8
TMP-3	2/7/2013	90	410	153.9
TMP-3	2/7/2013	110	390	151.6
TMP-3	2/7/2013	130	370	145.8
TMP-3	2/7/2013	150	350	141.7
TMP-3	2/7/2013	170	330	136.5
TMP-3	2/7/2013	190	310	127.3
TMP-3	2/7/2013	210	290	113.5
TMP-3	2/7/2013	230	270	99.2
TMP-3	2/7/2013	250	250	87.2
TMP-3	2/13/2013	10	490	129.6
TMP-3	2/13/2013	30	470	134.6
TMP-3	2/13/2013	50	450	148.9
TMP-3	2/13/2013	70	430	152.3
TMP-3	2/13/2013	90	410	153.4
TMP-3	2/13/2013	110	390	151.2
TMP-3	2/13/2013	130	370	145.5
TMP-3	2/13/2013	150	350	141.4
TMP-3	2/13/2013	170	330	136.2
TMP-3	2/13/2013	190	310	125.5
TMP-3	2/13/2013	210	290	114.7
TMP-3	2/13/2013	230	270	98.9
TMP-3	2/13/2013	250	250	86.9
TMP-3	2/18/2013	10	490	132.7
TMP-3	2/18/2013	30	470	135.7

TMP_ID	READ_DATE	DEPTH	ELEVATION	READING
TMP-3	2/18/2013	50	450	144.7
TMP-3	2/18/2013	70	430	153.1
TMP-3	2/18/2013	90	410	154.1
TMP-3	2/18/2013	110	390	151.8
TMP-3	2/18/2013	130	370	146
TMP-3	2/18/2013	150	350	142
TMP-3	2/18/2013	170	330	136.7
TMP-3	2/18/2013	190	310	126.8
TMP-3	2/18/2013	210	290	115.6
TMP-3	2/18/2013	230	270	99.3
TMP-3	2/18/2013	250	250	87.6
TMP-3	2/25/2013	10	490	85.6
TMP-3	2/25/2013	30	470	103.2
TMP-3	2/25/2013	50	450	144.8
TMP-3	2/25/2013	70	430	153.1
TMP-3	2/25/2013	90	410	154.2
TMP-3	2/25/2013	110	390	152
TMP-3	2/25/2013	130	370	146.4
TMP-3	2/25/2013	150	350	142.1
TMP-3	2/25/2013	170	330	136.6
TMP-3	2/25/2013	190	310	126.8
TMP-3	2/25/2013	210	290	113.1
TMP-3	2/25/2013	230	270	99.1
TMP-3	2/25/2013	250	250	87.3
TMP-3	3/4/2013	10	490	135.4
TMP-3	3/4/2013	30	470	135.8
TMP-3	3/4/2013	50	450	150.4
TMP-3	3/4/2013	70	430	154.2
TMP-3	3/4/2013	90	410	155.1
TMP-3	3/4/2013	110	390	152.7
TMP-3	3/4/2013	130	370	146.7
TMP-3	3/4/2013	150	350	142.7
TMP-3	3/4/2013	170	330	137.2
TMP-3	3/4/2013	190	310	127.2
TMP-3	3/4/2013	210	290	112.6
TMP-3	3/4/2013	230	270	99.8
TMP-3	3/4/2013	250	250	88.4
TMP-3	3/12/2013	10	490	119
TMP-3	3/12/2013	30	470	130.3
TMP-3	3/12/2013	50	450	146.5
TMP-3	3/12/2013	70	430	152.3
TMP-3	3/12/2013	90	410	154.1
TMP-3	3/12/2013	110	390	152.1
TMP-3	3/12/2013	130	370	146.2
TMP-3	3/12/2013	150	350	141.9
TMP-3	3/12/2013	170	330	136.6

TMP_ID	READ_DATE	DEPTH	ELEVATION	READING
TMP-3	3/12/2013	190	310	130.8
TMP-3	3/12/2013	210	290	112.2
TMP-3	3/12/2013	230	270	99.9
TMP-3	3/12/2013	250	250	88.5
TMP-3	3/19/2013	10	490	116
TMP-3	3/19/2013	30	470	130.5
TMP-3	3/19/2013	50	450	143.9
TMP-3	3/19/2013	70	430	153.1
TMP-3	3/19/2013	90	410	154.4
TMP-3	3/19/2013	110	390	152.1
TMP-3	3/19/2013	130	370	146.1
TMP-3	3/19/2013	150	350	142.1
TMP-3	3/19/2013	170	330	136.8
TMP-3	3/19/2013	190	310	127.2
TMP-3	3/19/2013	210	290	112.6
TMP-3	3/19/2013	230	270	99.9
TMP-3	3/19/2013	250	250	88.2
TMP-3	3/26/2013	10	490	116.1
TMP-3	3/26/2013	30	470	128
TMP-3	3/26/2013	50	450	146.8
TMP-3	3/26/2013	70	430	153.2
TMP-3	3/26/2013	90	410	154.3
TMP-3	3/26/2013	110	390	151.9
TMP-3	3/26/2013	130	370	146
TMP-3	3/26/2013	150	350	141.8
TMP-3	3/26/2013	170	330	136.2
TMP-3	3/26/2013	190	310	126.7
TMP-3	3/26/2013	210	290	112.4
TMP-3	3/26/2013	230	270	99.4
TMP-3	3/26/2013	250	250	87.9
TMP-3	4/3/2013	10	490	128.7
TMP-3	4/3/2013	30	470	134.6
TMP-3	4/3/2013	50	450	148.1
TMP-3	4/3/2013	70	430	153.4
TMP-3	4/3/2013	90	410	154.5
TMP-3	4/3/2013	110	390	152.2
TMP-3	4/3/2013	130	370	145.9
TMP-3	4/3/2013	150	350	142
TMP-3	4/3/2013	170	330	136.5
TMP-3	4/3/2013	190	310	126.7
TMP-3	4/3/2013	210	290	112.7
TMP-3	4/3/2013	230	270	99.5
TMP-3	4/3/2013	250	250	88
TMP-3	4/10/2013	10	490	132.8
TMP-3	4/10/2013	30	470	133.9
TMP-3	4/10/2013	50	450	147.5

TMP_ID	READ_DATE	DEPTH	ELEVATION	READING
TMP-3	4/10/2013	70	430	153.7
TMP-3	4/10/2013	90	410	154.9
TMP-3	4/10/2013	110	390	152.6
TMP-3	4/10/2013	130	370	146.4
TMP-3	4/10/2013	150	350	142.6
TMP-3	4/10/2013	170	330	137.2
TMP-3	4/10/2013	190	310	127.8
TMP-3	4/10/2013	210	290	114.4
TMP-3	4/10/2013	230	270	100.5
TMP-3	4/10/2013	250	250	88.9
TMP-3	4/17/2013	10	490	83.6
TMP-3	4/17/2013	30	470	111.2
TMP-3	4/17/2013	50	450	139.7
TMP-3	4/17/2013	70	430	152.4
TMP-3	4/17/2013	90	410	154
TMP-3	4/17/2013	110	390	151.6
TMP-3	4/17/2013	130	370	145.7
TMP-3	4/17/2013	150	350	141.8
TMP-3	4/17/2013	170	330	136.4
TMP-3	4/17/2013	190	310	126.5
TMP-3	4/17/2013	210	290	113.4
TMP-3	4/17/2013	230	270	99.4
TMP-3	4/17/2013	250	250	87.8

TMP_ID	READ_DATE	DEPTH	ELEVATION	READING
TMP-4	11/8/2012	28	472	102.77
TMP-4	11/8/2012	48	452	97.99
TMP-4	11/12/2012	28	472	106.3
TMP-4	11/12/2012	48	452	101.05
TMP-4	11/19/2012	28	472	106.3
TMP-4	11/19/2012	48	452	76.93
TMP-4	11/26/2012	28	472	105.44
TMP-4	11/26/2012	48	452	98.38
TMP-4	12/11/2012	28	472	109.52
TMP-4	12/11/2012	48	452	103.34
TMP-4	12/17/2012	28	472	109.52
TMP-4	12/17/2012	48	452	103.34
TMP-4	12/24/2012	28	472	106.68
TMP-4	12/24/2012	48	452	100.96
TMP-4	12/31/2012	28	472	106.68
TMP-4	12/31/2012	48	452	101.91
TMP-4	1/7/2013	28	472	106.68
TMP-4	1/7/2013	48	452	101.91
TMP-4	1/9/2013	28	472	108.4
TMP-4	1/9/2013	48	452	103.7
TMP-4	1/15/2013	28	472	111
TMP-4	1/15/2013	48	452	105.7
TMP-4	1/22/2013	28	472	110.8
TMP-4	1/22/2013	48	452	106
TMP-4	1/28/2013	28	472	108.2
TMP-4	1/28/2013	48	452	103.9
TMP-4	2/6/2013	28	472	110.9
TMP-4	2/6/2013	48	452	106.1
TMP-4	2/7/2013	28	472	107
TMP-4	2/7/2013	48	452	103.5
TMP-4	2/13/2013	28	472	109
TMP-4	2/13/2013	48	452	104.3
TMP-4	2/18/2013	28	472	107.8
TMP-4	2/18/2013	48	452	103.4
TMP-4	2/25/2013	28	472	110.4
TMP-4	2/25/2013	48	452	103.4
TMP-4	3/4/2013	28	472	111.6
TMP-4	3/4/2013	48	452	104.5
TMP-4	3/12/2013	28	472	113.4
TMP-4	3/12/2013	48	452	104.8
TMP-4	3/19/2013	28	472	112.6
TMP-4	3/19/2013	48	452	103.2
TMP-4	3/26/2013	28	472	118
TMP-4	3/26/2013	48	452	107.3
TMP-4	4/3/2013	28	472	118.9
TMP-4	4/3/2013	48	452	107.5

TMP_ID	READ_DATE	DEPTH	ELEVATION	READING
TMP-4	4/10/2013	28	472	118.6
TMP-4	4/10/2013	48	452	107.4
TMP-4	4/17/2013	28	472	116.1
TMP-4	4/17/2013	48	452	104.8

TMP_ID	READ_DATE	DEPTH	ELEVATION	READING
TMP-5	12/11/2012	20	482.6242	67.05
TMP-5	12/11/2012	40	462.6242	115.77
TMP-5	12/11/2012	60	442.6242	142.16
TMP-5	12/11/2012	80	422.6242	146.95
TMP-5	12/11/2012	100	402.6242	146.77
TMP-5	12/11/2012	120	382.6242	156.01
TMP-5	12/11/2012	140	362.6242	152.91
TMP-5	12/11/2012	160	342.6242	134.85
TMP-5	12/11/2012	180	322.6242	
TMP-5	12/11/2012	200	302.6242	
TMP-5	12/11/2012	220	282.6242	117.65
TMP-5	12/11/2012	240	262.6242	
TMP-5	12/17/2012	20	482.6242	67.05
TMP-5	12/17/2012	40	462.6242	115.77
TMP-5	12/17/2012	60	442.6242	142.16
TMP-5	12/17/2012	80	422.6242	146.95
TMP-5	12/17/2012	100	402.6242	146.77
TMP-5	12/17/2012	120	382.6242	156.01
TMP-5	12/17/2012	140	362.6242	152.91
TMP-5	12/17/2012	160	342.6242	134.85
TMP-5	12/17/2012	180	322.6242	
TMP-5	12/17/2012	200	302.6242	
TMP-5	12/17/2012	220	282.6242	117.65
TMP-5	12/17/2012	240	262.6242	
TMP-5	12/24/2012	20	482.6242	67.05
TMP-5	12/24/2012	40	462.6242	115.2
TMP-5	12/24/2012	60	442.6242	145.02
TMP-5	12/24/2012	80	422.6242	147.78
TMP-5	12/24/2012	100	402.6242	147.78
TMP-5	12/24/2012	120	382.6242	156.92
TMP-5	12/24/2012	140	362.6242	153.27
TMP-5	12/24/2012	160	342.6242	134.85
TMP-5	12/24/2012	180	322.6242	
TMP-5	12/24/2012	200	302.6242	
TMP-5	12/24/2012	220	282.6242	116.14
TMP-5	12/24/2012	240	262.6242	
TMP-5	12/31/2012	20	482.6242	67.05
TMP-5	12/31/2012	40	462.6242	117.09
TMP-5	12/31/2012	60	442.6242	146.86
TMP-5	12/31/2012	80	422.6242	149.61
TMP-5	12/31/2012	100	402.6242	148.69
TMP-5	12/31/2012	120	382.6242	157.83
TMP-5	12/31/2012	140	362.6242	153.27
TMP-5	12/31/2012	160	342.6242	134.85
TMP-5	12/31/2012	180	322.6242	
TMP-5	12/31/2012	200	302.6242	

TMP_ID	READ_DATE	DEPTH	ELEVATION	READING
TMP-5	12/31/2012	220	282.6242	116.14
TMP-5	12/31/2012	240	262.6242	
TMP-5	1/7/2013	20	482.6242	66.07
TMP-5	1/7/2013	40	462.6242	119.91
TMP-5	1/7/2013	60	442.6242	146.86
TMP-5	1/7/2013	80	422.6242	148.69
TMP-5	1/7/2013	100	402.6242	149.61
TMP-5	1/7/2013	120	382.6242	157.83
TMP-5	1/7/2013	140	362.6242	154.19
TMP-5	1/7/2013	160	342.6242	134.85
TMP-5	1/7/2013	180	322.6242	
TMP-5	1/7/2013	200	302.6242	
TMP-5	1/7/2013	220	282.6242	116.14
TMP-5	1/7/2013	240	262.6242	
TMP-5	1/9/2013	20	482.6242	67
TMP-5	1/9/2013	40	462.6242	125.2
TMP-5	1/9/2013	60	442.6242	150.5
TMP-5	1/9/2013	80	422.6242	152.9
TMP-5	1/9/2013	100	402.6242	153.3
TMP-5	1/9/2013	120	382.6242	162.2
TMP-5	1/9/2013	140	362.6242	157
TMP-5	1/9/2013	160	342.6242	138
TMP-5	1/9/2013	180	322.6242	
TMP-5	1/9/2013	200	302.6242	
TMP-5	1/9/2013	220	282.6242	118.1
TMP-5	1/9/2013	240	262.6242	
TMP-5	1/15/2013	20	482.6242	66.6
TMP-5	1/15/2013	40	462.6242	126.1
TMP-5	1/15/2013	60	442.6242	151.3
TMP-5	1/15/2013	80	422.6242	154.6
TMP-5	1/15/2013	100	402.6242	154.5
TMP-5	1/15/2013	120	382.6242	163.1
TMP-5	1/15/2013	140	362.6242	158.7
TMP-5	1/15/2013	160	342.6242	139.1
TMP-5	1/15/2013	180	322.6242	
TMP-5	1/15/2013	200	302.6242	
TMP-5	1/15/2013	220	282.6242	119
TMP-5	1/15/2013	240	262.6242	
TMP-5	1/22/2013	20	482.6242	69.7
TMP-5	1/22/2013	40	462.6242	129.1
TMP-5	1/22/2013	60	442.6242	154.2
TMP-5	1/22/2013	80	422.6242	157.8
TMP-5	1/22/2013	100	402.6242	157.6
TMP-5	1/22/2013	120	382.6242	166
TMP-5	1/22/2013	140	362.6242	163.6
TMP-5	1/22/2013	160	342.6242	141.7

TMP_ID	READ_DATE	DEPTH	ELEVATION	READING
TMP-5	1/22/2013	180	322.6242	
TMP-5	1/22/2013	200	302.6242	
TMP-5	1/22/2013	220	282.6242	120.8
TMP-5	1/22/2013	240	262.6242	
TMP-5	1/28/2013	20	482.6242	64.5
TMP-5	1/28/2013	40	462.6242	126.1
TMP-5	1/28/2013	60	442.6242	150.7
TMP-5	1/28/2013	80	422.6242	155.1
TMP-5	1/28/2013	100	402.6242	155.2
TMP-5	1/28/2013	120	382.6242	163.8
TMP-5	1/28/2013	140	362.6242	161.6
TMP-5	1/28/2013	160	342.6242	139.7
TMP-5	1/28/2013	180	322.6242	
TMP-5	1/28/2013	200	302.6242	
TMP-5	1/28/2013	220	282.6242	119.5
TMP-5	1/28/2013	240	262.6242	
TMP-5	2/6/2013	20	482.6242	65.2
TMP-5	2/6/2013	40	462.6242	127.5
TMP-5	2/6/2013	60	442.6242	150
TMP-5	2/6/2013	80	422.6242	157.2
TMP-5	2/6/2013	100	402.6242	156
TMP-5	2/6/2013	120	382.6242	165.1
TMP-5	2/6/2013	140	362.6242	163.2
TMP-5	2/6/2013	160	342.6242	140.2
TMP-5	2/6/2013	180	322.6242	
TMP-5	2/6/2013	200	302.6242	
TMP-5	2/6/2013	220	282.6242	118.9
TMP-5	2/6/2013	240	262.6242	
TMP-5	2/7/2013	20	482.6242	64
TMP-5	2/7/2013	40	462.6242	127.2
TMP-5	2/7/2013	60	442.6242	149.5
TMP-5	2/7/2013	80	422.6242	155.1
TMP-5	2/7/2013	100	402.6242	155.2
TMP-5	2/7/2013	120	382.6242	164.5
TMP-5	2/7/2013	140	362.6242	163.1
TMP-5	2/7/2013	160	342.6242	139.6
TMP-5	2/7/2013	180	322.6242	
TMP-5	2/7/2013	200	302.6242	
TMP-5	2/7/2013	220	282.6242	118.9
TMP-5	2/7/2013	240	262.6242	
TMP-5	2/13/2013	20	482.6242	65.3
TMP-5	2/13/2013	40	462.6242	128.4
TMP-5	2/13/2013	60	442.6242	149.7
TMP-5	2/13/2013	80	422.6242	157.3
TMP-5	2/13/2013	100	402.6242	154.7
TMP-5	2/13/2013	120	382.6242	163.8

TMP_ID	READ_DATE	DEPTH	ELEVATION	READING
TMP-5	2/13/2013	140	362.6242	164.9
TMP-5	2/13/2013	160	342.6242	139.9
TMP-5	2/13/2013	180	322.6242	
TMP-5	2/13/2013	200	302.6242	
TMP-5	2/13/2013	220	282.6242	118.6
TMP-5	2/13/2013	240	262.6242	
TMP-5	2/18/2013	20	482.6242	63.8
TMP-5	2/18/2013	40	462.6242	128.3
TMP-5	2/18/2013	60	442.6242	149.4
TMP-5	2/18/2013	80	422.6242	157.1
TMP-5	2/18/2013	100	402.6242	154.2
TMP-5	2/18/2013	120	382.6242	163.5
TMP-5	2/18/2013	140	362.6242	165.5
TMP-5	2/18/2013	160	342.6242	139.8
TMP-5	2/18/2013	180	322.6242	
TMP-5	2/18/2013	200	302.6242	
TMP-5	2/18/2013	220	282.6242	117.9
TMP-5	2/18/2013	240	262.6242	
TMP-5	2/25/2013	20	482.6242	63.1
TMP-5	2/25/2013	40	462.6242	129.5
TMP-5	2/25/2013	60	442.6242	151.1
TMP-5	2/25/2013	80	422.6242	155.4
TMP-5	2/25/2013	100	402.6242	154.3
TMP-5	2/25/2013	120	382.6242	164.1
TMP-5	2/25/2013	140	362.6242	164.3
TMP-5	2/25/2013	160	342.6242	141.9
TMP-5	2/25/2013	180	322.6242	
TMP-5	2/25/2013	200	302.6242	
TMP-5	2/25/2013	220	282.6242	118.3
TMP-5	2/25/2013	240	262.6242	
TMP-5	3/4/2013	20	482.6242	62.8
TMP-5	3/4/2013	40	462.6242	129.1
TMP-5	3/4/2013	60	442.6242	151.1
TMP-5	3/4/2013	80	422.6242	156.9
TMP-5	3/4/2013	100	402.6242	155.2
TMP-5	3/4/2013	120	382.6242	165.7
TMP-5	3/4/2013	140	362.6242	165.6
TMP-5	3/4/2013	160	342.6242	141.8
TMP-5	3/4/2013	180	322.6242	
TMP-5	3/4/2013	200	302.6242	
TMP-5	3/4/2013	220	282.6242	119.8
TMP-5	3/4/2013	240	262.6242	
TMP-5	3/12/2013	20	482.6242	61.9
TMP-5	3/12/2013	40	462.6242	129
TMP-5	3/12/2013	60	442.6242	151.1
TMP-5	3/12/2013	80	422.6242	155.4

TMP_ID	READ_DATE	DEPTH	ELEVATION	READING
TMP-5	3/12/2013	100	402.6242	154.3
TMP-5	3/12/2013	120	382.6242	164
TMP-5	3/12/2013	140	362.6242	164.2
TMP-5	3/12/2013	160	342.6242	140.3
TMP-5	3/12/2013	180	322.6242	
TMP-5	3/12/2013	200	302.6242	
TMP-5	3/12/2013	220	282.6242	118.6
TMP-5	3/12/2013	240	262.6242	
TMP-5	3/19/2013	20	482.6242	60.7
TMP-5	3/19/2013	40	462.6242	129.5
TMP-5	3/19/2013	60	442.6242	150.9
TMP-5	3/19/2013	80	422.6242	156.3
TMP-5	3/19/2013	100	402.6242	155.8
TMP-5	3/19/2013	120	382.6242	164
TMP-5	3/19/2013	140	362.6242	165.9
TMP-5	3/19/2013	160	342.6242	141
TMP-5	3/19/2013	180	322.6242	
TMP-5	3/19/2013	200	302.6242	
TMP-5	3/19/2013	220	282.6242	123.7
TMP-5	3/19/2013	240	262.6242	
TMP-5	3/26/2013	20	482.6242	65.6
TMP-5	3/26/2013	40	462.6242	132
TMP-5	3/26/2013	60	442.6242	152.3
TMP-5	3/26/2013	80	422.6242	161.6
TMP-5	3/26/2013	100	402.6242	161.2
TMP-5	3/26/2013	120	382.6242	164.3
TMP-5	3/26/2013	140	362.6242	169.3
TMP-5	3/26/2013	160	342.6242	141.4
TMP-5	3/26/2013	180	322.6242	56.3
TMP-5	3/26/2013	200	302.6242	43.8
TMP-5	3/26/2013	220	282.6242	129.1
TMP-5	3/26/2013	240	262.6242	
TMP-5	4/3/2013	20	482.6242	64.3
TMP-5	4/3/2013	40	462.6242	133.1
TMP-5	4/3/2013	60	442.6242	151.8
TMP-5	4/3/2013	80	422.6242	157.5
TMP-5	4/3/2013	100	402.6242	156.8
TMP-5	4/3/2013	120	382.6242	172.5
TMP-5	4/3/2013	140	362.6242	178
TMP-5	4/3/2013	160	342.6242	142.7
TMP-5	4/3/2013	180	322.6242	
TMP-5	4/3/2013	200	302.6242	
TMP-5	4/3/2013	220	282.6242	126.2
TMP-5	4/3/2013	240	262.6242	
TMP-5	4/10/2013	20	482.6242	68.7
TMP-5	4/10/2013	40	462.6242	124.4

TMP_ID	READ_DATE	DEPTH	ELEVATION	READING
TMP-5	4/10/2013	60	442.6242	150.7
TMP-5	4/10/2013	80	422.6242	158
TMP-5	4/10/2013	100	402.6242	158.9
TMP-5	4/10/2013	120	382.6242	177.8
TMP-5	4/10/2013	140	362.6242	174.3
TMP-5	4/10/2013	160	342.6242	164
TMP-5	4/10/2013	180	322.6242	
TMP-5	4/10/2013	200	302.6242	
TMP-5	4/10/2013	220	282.6242	138.5
TMP-5	4/10/2013	240	262.6242	
TMP-5	4/17/2013	20	482.6242	62.4
TMP-5	4/17/2013	40	462.6242	121.6
TMP-5	4/17/2013	60	442.6242	
TMP-5	4/17/2013	80	422.6242	157.8
TMP-5	4/17/2013	100	402.6242	
TMP-5	4/17/2013	120	382.6242	163.2
TMP-5	4/17/2013	140	362.6242	164
TMP-5	4/17/2013	160	342.6242	143.1
TMP-5	4/17/2013	180	322.6242	
TMP-5	4/17/2013	200	302.6242	
TMP-5	4/17/2013	220	282.6242	119.3
TMP-5	4/17/2013	240	262.6242	

TMP_ID	READ_DATE	DEPTH	ELEVATION	READING
TMP-6	11/8/2012	15	472.2198	108.39
TMP-6	11/8/2012	35	452.2198	138.1
TMP-6	11/8/2012	55	432.2198	153.73
TMP-6	11/8/2012	75	412.2198	151.35
TMP-6	11/8/2012	95	392.2198	149.24
TMP-6	11/8/2012	115	372.2198	142.99
TMP-6	11/8/2012	135	352.2198	133.74
TMP-6	11/8/2012	155	332.2198	123.48
TMP-6	11/8/2012	175	312.2198	115.3
TMP-6	11/8/2012	195	292.2198	104.68
TMP-6	11/8/2012	215	272.2198	76.45
TMP-6	11/12/2012	15	472.2198	97.42
TMP-6	11/12/2012	35	452.2198	140.41
TMP-6	11/12/2012	55	432.2198	156.1
TMP-6	11/12/2012	75	412.2198	153.36
TMP-6	11/12/2012	95	392.2198	150.89
TMP-6	11/12/2012	115	372.2198	145.57
TMP-6	11/12/2012	135	352.2198	136.25
TMP-6	11/12/2012	155	332.2198	126.19
TMP-6	11/12/2012	175	312.2198	116.71
TMP-6	11/12/2012	195	292.2198	106.11
TMP-6	11/12/2012	215	272.2198	79.76
TMP-6	11/19/2012	15	472.2198	97.71
TMP-6	11/19/2012	35	452.2198	143.45
TMP-6	11/19/2012	55	432.2198	160.01
TMP-6	11/19/2012	75	412.2198	156.47
TMP-6	11/19/2012	95	392.2198	153.91
TMP-6	11/19/2012	115	372.2198	148.24
TMP-6	11/19/2012	135	352.2198	138.75
TMP-6	11/19/2012	155	332.2198	128.43
TMP-6	11/19/2012	175	312.2198	118.88
TMP-6	11/19/2012	195	292.2198	108.2
TMP-6	11/19/2012	215	272.2198	78.69
TMP-6	11/26/2012	15	472.2198	90.89
TMP-6	11/26/2012	35	452.2198	138.56
TMP-6	11/26/2012	55	432.2198	155.74
TMP-6	11/26/2012	75	412.2198	152.36
TMP-6	11/26/2012	95	392.2198	148.33
TMP-6	11/26/2012	115	372.2198	141.98
TMP-6	11/26/2012	135	352.2198	133.28
TMP-6	11/26/2012	155	332.2198	122.26
TMP-6	11/26/2012	175	312.2198	113.41
TMP-6	11/26/2012	195	292.2198	101.63
TMP-6	11/26/2012	215	272.2198	69.41
TMP-6	12/11/2012	15	472.2198	92.04
TMP-6	12/11/2012	35	452.2198	146.22

TMP_ID	READ_DATE	DEPTH	ELEVATION	READING
TMP-6	12/11/2012	55	432.2198	160.38
TMP-6	12/11/2012	75	412.2198	156.37
TMP-6	12/11/2012	95	392.2198	153.09
TMP-6	12/11/2012	115	372.2198	147.59
TMP-6	12/11/2012	135	352.2198	137.73
TMP-6	12/11/2012	155	332.2198	127.31
TMP-6	12/11/2012	175	312.2198	118.41
TMP-6	12/11/2012	195	292.2198	106.87
TMP-6	12/11/2012	215	272.2198	72.83
TMP-6	12/17/2012	15	472.2198	92.04
TMP-6	12/17/2012	35	452.2198	146.22
TMP-6	12/17/2012	55	432.2198	160.38
TMP-6	12/17/2012	75	412.2198	156.37
TMP-6	12/17/2012	95	392.2198	153.09
TMP-6	12/17/2012	115	372.2198	147.59
TMP-6	12/17/2012	135	352.2198	137.73
TMP-6	12/17/2012	155	332.2198	127.31
TMP-6	12/17/2012	175	312.2198	118.41
TMP-6	12/17/2012	195	292.2198	106.87
TMP-6	12/17/2012	215	272.2198	72.83
TMP-6	12/24/2012	15	472.2198	96.17
TMP-6	12/24/2012	35	452.2198	146.86
TMP-6	12/24/2012	55	432.2198	160.56
TMP-6	12/24/2012	75	412.2198	156.92
TMP-6	12/24/2012	95	392.2198	153.27
TMP-6	12/24/2012	115	372.2198	147.78
TMP-6	12/24/2012	135	352.2198	137.64
TMP-6	12/24/2012	155	332.2198	127.41
TMP-6	12/24/2012	175	312.2198	118.03
TMP-6	12/24/2012	195	292.2198	105.73
TMP-6	12/24/2012	215	272.2198	70.97
TMP-6	12/31/2012	15	472.2198	100
TMP-6	12/31/2012	35	452.2198	148.69
TMP-6	12/31/2012	55	432.2198	162.37
TMP-6	12/31/2012	75	412.2198	157.83
TMP-6	12/31/2012	95	392.2198	154.19
TMP-6	12/31/2012	115	372.2198	148.69
TMP-6	12/31/2012	135	352.2198	138.56
TMP-6	12/31/2012	155	332.2198	127.41
TMP-6	12/31/2012	175	312.2198	118.03
TMP-6	12/31/2012	195	292.2198	105.73
TMP-6	12/31/2012	215	272.2198	71.95
TMP-6	1/7/2013	15	472.2198	103.82
TMP-6	1/7/2013	35	452.2198	148.69
TMP-6	1/7/2013	55	432.2198	163.28
TMP-6	1/7/2013	75	412.2198	158.74

TMP_ID	READ_DATE	DEPTH	ELEVATION	READING
TMP-6	1/7/2013	95	392.2198	155.1
TMP-6	1/7/2013	115	372.2198	148.69
TMP-6	1/7/2013	135	352.2198	138.56
TMP-6	1/7/2013	155	332.2198	128.34
TMP-6	1/7/2013	175	312.2198	118.97
TMP-6	1/7/2013	195	292.2198	105.73
TMP-6	1/7/2013	215	272.2198	71.95
TMP-6	1/9/2013	15	472.2198	110
TMP-6	1/9/2013	35	452.2198	150.6
TMP-6	1/9/2013	55	432.2198	165.8
TMP-6	1/9/2013	75	412.2198	161.2
TMP-6	1/9/2013	95	392.2198	157.5
TMP-6	1/9/2013	115	372.2198	151.6
TMP-6	1/9/2013	135	352.2198	141.2
TMP-6	1/9/2013	155	332.2198	130.5
TMP-6	1/9/2013	175	312.2198	121.1
TMP-6	1/9/2013	195	292.2198	107.9
TMP-6	1/9/2013	215	272.2198	73.3
TMP-6	1/15/2013	15	472.2198	109.6
TMP-6	1/15/2013	35	452.2198	149.8
TMP-6	1/15/2013	55	432.2198	165
TMP-6	1/15/2013	75	412.2198	160.3
TMP-6	1/15/2013	95	392.2198	156.4
TMP-6	1/15/2013	115	372.2198	150.3
TMP-6	1/15/2013	135	352.2198	139.7
TMP-6	1/15/2013	155	332.2198	128.9
TMP-6	1/15/2013	175	312.2198	119.6
TMP-6	1/15/2013	195	292.2198	107.6
TMP-6	1/15/2013	215	272.2198	71.9
TMP-6	1/22/2013	15	472.2198	113.1
TMP-6	1/22/2013	35	452.2198	152.1
TMP-6	1/22/2013	55	432.2198	167.2
TMP-6	1/22/2013	75	412.2198	162.4
TMP-6	1/22/2013	95	392.2198	158.4
TMP-6	1/22/2013	115	372.2198	152.2
TMP-6	1/22/2013	135	352.2198	141.5
TMP-6	1/22/2013	155	332.2198	130.5
TMP-6	1/22/2013	175	312.2198	121.1
TMP-6	1/22/2013	195	292.2198	108.3
TMP-6	1/22/2013	215	272.2198	73.1
TMP-6	1/28/2013	15	472.2198	111.1
TMP-6	1/28/2013	35	452.2198	150.5
TMP-6	1/28/2013	55	432.2198	166.2
TMP-6	1/28/2013	75	412.2198	161.5
TMP-6	1/28/2013	95	392.2198	157.7
TMP-6	1/28/2013	115	372.2198	151.7

TMP_ID	READ_DATE	DEPTH	ELEVATION	READING
TMP-6	1/28/2013	135	352.2198	141.2
TMP-6	1/28/2013	155	332.2198	130.5
TMP-6	1/28/2013	175	312.2198	121.2
TMP-6	1/28/2013	195	292.2198	107.3
TMP-6	1/28/2013	215	272.2198	73.8
TMP-6	2/6/2013	15	472.2198	108.3
TMP-6	2/6/2013	35	452.2198	151.9
TMP-6	2/6/2013	55	432.2198	167.7
TMP-6	2/6/2013	75	412.2198	162.9
TMP-6	2/6/2013	95	392.2198	158.9
TMP-6	2/6/2013	115	372.2198	152.8
TMP-6	2/6/2013	135	352.2198	142.3
TMP-6	2/6/2013	155	332.2198	131.6
TMP-6	2/6/2013	175	312.2198	122.1
TMP-6	2/6/2013	195	292.2198	106
TMP-6	2/6/2013	215	272.2198	76.4
TMP-6	2/7/2013	15	472.2198	108.7
TMP-6	2/7/2013	35	452.2198	151
TMP-6	2/7/2013	55	432.2198	166.9
TMP-6	2/7/2013	75	412.2198	162.2
TMP-6	2/7/2013	95	392.2198	158.1
TMP-6	2/7/2013	115	372.2198	151.9
TMP-6	2/7/2013	135	352.2198	141.2
TMP-6	2/7/2013	155	332.2198	130.3
TMP-6	2/7/2013	175	312.2198	121
TMP-6	2/7/2013	195	292.2198	106
TMP-6	2/7/2013	215	272.2198	74.5
TMP-6	2/13/2013	15	472.2198	105.9
TMP-6	2/13/2013	35	452.2198	150.6
TMP-6	2/13/2013	55	432.2198	166.4
TMP-6	2/13/2013	75	412.2198	161.7
TMP-6	2/13/2013	95	392.2198	157.7
TMP-6	2/13/2013	115	372.2198	151.7
TMP-6	2/13/2013	135	352.2198	141
TMP-6	2/13/2013	155	332.2198	130.2
TMP-6	2/13/2013	175	312.2198	121.1
TMP-6	2/13/2013	195	292.2198	103.6
TMP-6	2/13/2013	215	272.2198	76.3
TMP-6	2/18/2013	15	472.2198	109
TMP-6	2/18/2013	35	452.2198	150
TMP-6	2/18/2013	55	432.2198	166.2
TMP-6	2/18/2013	75	412.2198	161.6
TMP-6	2/18/2013	95	392.2198	157.5
TMP-6	2/18/2013	115	372.2198	151.4
TMP-6	2/18/2013	135	352.2198	140.8
TMP-6	2/18/2013	155	332.2198	129.8

TMP_ID	READ_DATE	DEPTH	ELEVATION	READING
TMP-6	2/18/2013	175	312.2198	121.1
TMP-6	2/18/2013	195	292.2198	104.3
TMP-6	2/18/2013	215	272.2198	76.9
TMP-6	2/25/2013	15	472.2198	110.6
TMP-6	2/25/2013	35	452.2198	150.4
TMP-6	2/25/2013	55	432.2198	166.6
TMP-6	2/25/2013	75	412.2198	161.7
TMP-6	2/25/2013	95	392.2198	157.6
TMP-6	2/25/2013	115	372.2198	151.5
TMP-6	2/25/2013	135	352.2198	140.8
TMP-6	2/25/2013	155	332.2198	129.7
TMP-6	2/25/2013	175	312.2198	120.6
TMP-6	2/25/2013	195	292.2198	98.5
TMP-6	2/25/2013	215	272.2198	77
TMP-6	3/4/2013	15	472.2198	113.4
TMP-6	3/4/2013	35	452.2198	152
TMP-6	3/4/2013	55	432.2198	169.1
TMP-6	3/4/2013	75	412.2198	164.3
TMP-6	3/4/2013	95	392.2198	160.3
TMP-6	3/4/2013	115	372.2198	153.7
TMP-6	3/4/2013	135	352.2198	142.8
TMP-6	3/4/2013	155	332.2198	131.6
TMP-6	3/4/2013	175	312.2198	122.9
TMP-6	3/4/2013	195	292.2198	101.9
TMP-6	3/4/2013	215	272.2198	78.3
TMP-6	3/12/2013	15	472.2198	111.3
TMP-6	3/12/2013	35	452.2198	150.1
TMP-6	3/12/2013	55	432.2198	167.6
TMP-6	3/12/2013	75	412.2198	162.8
TMP-6	3/12/2013	95	392.2198	158.4
TMP-6	3/12/2013	115	372.2198	152
TMP-6	3/12/2013	135	352.2198	141.4
TMP-6	3/12/2013	155	332.2198	130.4
TMP-6	3/12/2013	175	312.2198	121.2
TMP-6	3/12/2013	195	292.2198	106.3
TMP-6	3/12/2013	215	272.2198	77.5
TMP-6	3/19/2013	15	472.2198	106.8
TMP-6	3/19/2013	35	452.2198	147.4
TMP-6	3/19/2013	55	432.2198	166.9
TMP-6	3/19/2013	75	412.2198	162.2
TMP-6	3/19/2013	95	392.2198	157.9
TMP-6	3/19/2013	115	372.2198	151.8
TMP-6	3/19/2013	135	352.2198	141.2
TMP-6	3/19/2013	155	332.2198	130.4
TMP-6	3/19/2013	175	312.2198	120.8
TMP-6	3/19/2013	195	292.2198	106.7

TMP_ID	READ_DATE	DEPTH	ELEVATION	READING
TMP-6	3/19/2013	215	272.2198	78
TMP-6	3/26/2013	15	472.2198	105.1
TMP-6	3/26/2013	35	452.2198	145.6
TMP-6	3/26/2013	55	432.2198	166.7
TMP-6	3/26/2013	75	412.2198	162.5
TMP-6	3/26/2013	95	392.2198	158.1
TMP-6	3/26/2013	115	372.2198	152.1
TMP-6	3/26/2013	135	352.2198	141.5
TMP-6	3/26/2013	155	332.2198	130.5
TMP-6	3/26/2013	175	312.2198	121.2
TMP-6	3/26/2013	195	292.2198	104.9
TMP-6	3/26/2013	215	272.2198	76.5
TMP-6	4/3/2013	15	472.2198	105.6
TMP-6	4/3/2013	35	452.2198	145.6
TMP-6	4/3/2013	55	432.2198	167.5
TMP-6	4/3/2013	75	412.2198	163.3
TMP-6	4/3/2013	95	392.2198	159
TMP-6	4/3/2013	115	372.2198	152.8
TMP-6	4/3/2013	135	352.2198	142.3
TMP-6	4/3/2013	155	332.2198	131.6
TMP-6	4/3/2013	175	312.2198	121.2
TMP-6	4/3/2013	195	292.2198	98.6
TMP-6	4/3/2013	215	272.2198	80.2
TMP-6	4/10/2013	15	472.2198	104.2
TMP-6	4/10/2013	35	452.2198	144.9
TMP-6	4/10/2013	55	432.2198	166.7
TMP-6	4/10/2013	75	412.2198	162.6
TMP-6	4/10/2013	95	392.2198	158.1
TMP-6	4/10/2013	115	372.2198	151.8
TMP-6	4/10/2013	135	352.2198	141.1
TMP-6	4/10/2013	155	332.2198	130.2
TMP-6	4/10/2013	175	312.2198	119.2
TMP-6	4/10/2013	195	292.2198	107.6
TMP-6	4/10/2013	215	272.2198	79.2
TMP-6	4/17/2013	15	472.2198	105.4
TMP-6	4/17/2013	35	452.2198	145.5
TMP-6	4/17/2013	55	432.2198	167.1
TMP-6	4/17/2013	75	412.2198	163.2
TMP-6	4/17/2013	95	392.2198	158.8
TMP-6	4/17/2013	115	372.2198	152.7
TMP-6	4/17/2013	135	352.2198	142
TMP-6	4/17/2013	155	332.2198	131.3
TMP-6	4/17/2013	175	312.2198	121.3
TMP-6	4/17/2013	195	292.2198	108.2
TMP-6	4/17/2013	215	272.2198	79.9

TMP_ID	READ_DATE	DEPTH	ELEVATION	READING
TMP-7R	11/19/12	20	483.738	77.03
TMP-7R	11/19/12	40	463.738	144.28
TMP-7R	11/19/12	60	443.738	156.74
TMP-7R	11/19/12	80	423.738	158.92
TMP-7R	11/19/12	100	403.738	160.74
TMP-7R	11/19/12	120	383.738	159.29
TMP-7R	11/19/12	140	363.738	152.17
TMP-7R	11/19/12	160	343.738	137.91
TMP-7R	11/19/12	180	323.738	131.60
TMP-7R	11/19/12	200	303.738	128.34
TMP-7R	11/19/12	220	283.738	120.47
TMP-7R	11/19/12	240	263.738	113.60
TMP-7R	11/26/12	20	483.738	59.26
TMP-7R	11/26/12	40	463.738	139.67
TMP-7R	11/26/12	60	443.738	155.92
TMP-7R	11/26/12	80	423.738	159.38
TMP-7R	11/26/12	100	403.738	164.00
TMP-7R	11/26/12	120	383.738	161.38
TMP-7R	11/26/12	140	363.738	151.81
TMP-7R	11/26/12	160	343.738	137.45
TMP-7R	11/26/12	180	323.738	129.46
TMP-7R	11/26/12	200	303.738	127.97
TMP-7R	11/26/12	220	283.738	120.29
TMP-7R	11/26/12	240	263.738	107.72
TMP-7R	12/11/12	20	483.738	68.03
TMP-7R	12/11/12	40	463.738	142.90
TMP-7R	12/11/12	60	443.738	160.01
TMP-7R	12/11/12	80	423.738	164.19
TMP-7R	12/11/12	100	403.738	168.43
TMP-7R	12/11/12	120	383.738	167.17
TMP-7R	12/11/12	140	363.738	157.47
TMP-7R	12/11/12	160	343.738	139.12
TMP-7R	12/11/12	180	323.738	134.95
TMP-7R	12/11/12	200	303.738	128.71
TMP-7R	12/11/12	220	283.738	120.38
TMP-7R	12/11/12	240	263.738	105.34
TMP-7R	12/17/12	20	483.738	68.03
TMP-7R	12/17/12	40	463.738	142.90
TMP-7R	12/17/12	60	443.738	160.01
TMP-7R	12/17/12	80	423.738	164.19
TMP-7R	12/17/12	100	403.738	168.43
TMP-7R	12/17/12	120	383.738	167.17
TMP-7R	12/17/12	140	363.738	157.47
TMP-7R	12/17/12	160	343.738	139.12
TMP-7R	12/17/12	180	323.738	134.95
TMP-7R	12/17/12	200	303.738	128.71

TMP_ID	READ_DATE	DEPTH	ELEVATION	READING
TMP-7R	12/17/12	220	283.738	120.38
TMP-7R	12/17/12	240	263.738	105.34
TMP-7R	12/24/12	20	483.738	68.03
TMP-7R	12/24/12	40	463.738	141.33
TMP-7R	12/24/12	60	443.738	160.56
TMP-7R	12/24/12	80	423.738	164.19
TMP-7R	12/24/12	100	403.738	169.61
TMP-7R	12/24/12	120	383.738	168.70
TMP-7R	12/24/12	140	363.738	158.74
TMP-7R	12/24/12	160	343.738	139.49
TMP-7R	12/24/12	180	323.738	134.85
TMP-7R	12/24/12	200	303.738	127.41
TMP-7R	12/24/12	220	283.738	118.97
TMP-7R	12/24/12	240	263.738	102.87
TMP-7R	12/31/12	20	483.738	67.05
TMP-7R	12/31/12	40	463.738	139.49
TMP-7R	12/31/12	60	443.738	160.56
TMP-7R	12/31/12	80	423.738	165.09
TMP-7R	12/31/12	100	403.738	170.51
TMP-7R	12/31/12	120	383.738	169.61
TMP-7R	12/31/12	140	363.738	159.65
TMP-7R	12/31/12	160	343.738	140.41
TMP-7R	12/31/12	180	323.738	134.85
TMP-7R	12/31/12	200	303.738	127.41
TMP-7R	12/31/12	220	283.738	117.09
TMP-7R	12/31/12	240	263.738	100.96
TMP-7R	01/07/13	20	483.738	66.07
TMP-7R	01/07/13	40	463.738	135.78
TMP-7R	01/07/13	60	443.738	161.47
TMP-7R	01/07/13	80	423.738	165.09
TMP-7R	01/07/13	100	403.738	170.51
TMP-7R	01/07/13	120	383.738	170.51
TMP-7R	01/07/13	140	363.738	159.65
TMP-7R	01/07/13	160	343.738	141.33
TMP-7R	01/07/13	180	323.738	133.00
TMP-7R	01/07/13	200	303.738	125.54
TMP-7R	01/07/13	220	283.738	115.20
TMP-7R	01/07/13	240	263.738	99.05
TMP-7R	01/09/13	20	483.738	66.20
TMP-7R	01/09/13	40	463.738	139.50
TMP-7R	01/09/13	60	443.738	164.80
TMP-7R	01/09/13	80	423.738	168.90
TMP-7R	01/09/13	100	403.738	174.60
TMP-7R	01/09/13	120	383.738	174.30
TMP-7R	01/09/13	140	363.738	163.50
TMP-7R	01/09/13	160	343.738	144.90

TMP_ID	READ_DATE	DEPTH	ELEVATION	READING
TMP-7R	01/09/13	180	323.738	133.50
TMP-7R	01/09/13	200	303.738	125.10
TMP-7R	01/09/13	220	283.738	115.30
TMP-7R	01/09/13	240	263.738	99.80
TMP-7R	01/15/13	20	483.738	70.20
TMP-7R	01/15/13	40	463.738	144.10
TMP-7R	01/15/13	60	443.738	168.10
TMP-7R	01/15/13	80	423.738	172.20
TMP-7R	01/15/13	100	403.738	177.20
TMP-7R	01/15/13	120	383.738	177.10
TMP-7R	01/15/13	140	363.738	165.70
TMP-7R	01/15/13	160	343.738	146.90
TMP-7R	01/15/13	180	323.738	134.40
TMP-7R	01/15/13	200	303.738	126.20
TMP-7R	01/15/13	220	283.738	115.20
TMP-7R	01/15/13	240	263.738	101.20
TMP-7R	01/22/13	20	483.738	69.30
TMP-7R	01/22/13	40	463.738	146.00
TMP-7R	01/22/13	60	443.738	168.60
TMP-7R	01/22/13	80	423.738	172.50
TMP-7R	01/22/13	100	403.738	177.80
TMP-7R	01/22/13	120	383.738	177.50
TMP-7R	01/22/13	140	363.738	166.10
TMP-7R	01/22/13	160	343.738	146.90
TMP-7R	01/22/13	180	323.738	133.90
TMP-7R	01/22/13	200	303.738	126.80
TMP-7R	01/22/13	220	283.738	113.70
TMP-7R	01/22/13	240	263.738	99.30
TMP-7R	01/28/13	20	483.738	68.10
TMP-7R	01/28/13	40	463.738	145.80
TMP-7R	01/28/13	60	443.738	166.60
TMP-7R	01/28/13	80	423.738	171.20
TMP-7R	01/28/13	100	403.738	176.30
TMP-7R	01/28/13	120	383.738	175.80
TMP-7R	01/28/13	140	363.738	165.00
TMP-7R	01/28/13	160	343.738	145.70
TMP-7R	01/28/13	180	323.738	132.70
TMP-7R	01/28/13	200	303.738	124.70
TMP-7R	01/28/13	220	283.738	113.00
TMP-7R	01/28/13	240	263.738	99.60
TMP-7R	02/06/13	20	483.738	66.50
TMP-7R	02/06/13	40	463.738	151.20
TMP-7R	02/06/13	60	443.738	168.90
TMP-7R	02/06/13	80	423.738	173.40
TMP-7R	02/06/13	100	403.738	178.10
TMP-7R	02/06/13	120	383.738	177.80

TMP_ID	READ_DATE	DEPTH	ELEVATION	READING
TMP-7R	02/06/13	140	363.738	166.80
TMP-7R	02/06/13	160	343.738	145.70
TMP-7R	02/06/13	180	323.738	133.30
TMP-7R	02/06/13	200	303.738	125.20
TMP-7R	02/06/13	220	283.738	111.50
TMP-7R	02/06/13	240	263.738	99.20
TMP-7R	02/07/13	20	483.738	63.90
TMP-7R	02/07/13	40	463.738	148.40
TMP-7R	02/07/13	60	443.738	166.70
TMP-7R	02/07/13	80	423.738	171.50
TMP-7R	02/07/13	100	403.738	176.30
TMP-7R	02/07/13	120	383.738	176.00
TMP-7R	02/07/13	140	363.738	164.70
TMP-7R	02/07/13	160	343.738	145.10
TMP-7R	02/07/13	180	323.738	131.80
TMP-7R	02/07/13	200	303.738	123.90
TMP-7R	02/07/13	220	283.738	112.10
TMP-7R	02/07/13	240	263.738	98.90
TMP-7R	02/13/13	20	483.738	64.20
TMP-7R	02/13/13	40	463.738	150.90
TMP-7R	02/13/13	60	443.738	166.90
TMP-7R	02/13/13	80	423.738	171.90
TMP-7R	02/13/13	100	403.738	176.70
TMP-7R	02/13/13	120	383.738	176.60
TMP-7R	02/13/13	140	363.738	165.20
TMP-7R	02/13/13	160	343.738	144.00
TMP-7R	02/13/13	180	323.738	131.90
TMP-7R	02/13/13	200	303.738	124.10
TMP-7R	02/13/13	220	283.738	111.70
TMP-7R	02/13/13	240	263.738	98.80
TMP-7R	02/18/13	20	483.738	64.10
TMP-7R	02/18/13	40	463.738	152.00
TMP-7R	02/18/13	60	443.738	167.20
TMP-7R	02/18/13	80	423.738	171.80
TMP-7R	02/18/13	100	403.738	176.90
TMP-7R	02/18/13	120	383.738	176.80
TMP-7R	02/18/13	140	363.738	165.70
TMP-7R	02/18/13	160	343.738	144.30
TMP-7R	02/18/13	180	323.738	132.00
TMP-7R	02/18/13	200	303.738	123.70
TMP-7R	02/18/13	220	283.738	111.60
TMP-7R	02/18/13	240	263.738	98.70
TMP-7R	02/25/13	20	483.738	65.30
TMP-7R	02/25/13	40	463.738	155.40
TMP-7R	02/25/13	60	443.738	167.40
TMP-7R	02/25/13	80	423.738	172.30

TMP_ID	READ_DATE	DEPTH	ELEVATION	READING
TMP-7R	02/25/13	100	403.738	176.50
TMP-7R	02/25/13	120	383.738	176.40
TMP-7R	02/25/13	140	363.738	165.70
TMP-7R	02/25/13	160	343.738	144.10
TMP-7R	02/25/13	180	323.738	131.90
TMP-7R	02/25/13	200	303.738	123.80
TMP-7R	02/25/13	220	283.738	111.10
TMP-7R	02/25/13	240	263.738	98.30
TMP-7R	03/04/13	20	483.738	73.40
TMP-7R	03/04/13	40	463.738	159.90
TMP-7R	03/04/13	60	443.738	174.00
TMP-7R	03/04/13	80	423.738	178.80
TMP-7R	03/04/13	100	403.738	182.40
TMP-7R	03/04/13	120	383.738	180.10
TMP-7R	03/04/13	140	363.738	169.00
TMP-7R	03/04/13	160	343.738	146.70
TMP-7R	03/04/13	180	323.738	134.10
TMP-7R	03/04/13	200	303.738	127.10
TMP-7R	03/04/13	220	283.738	112.50
TMP-7R	03/04/13	240	263.738	99.80
TMP-7R	03/12/13	20	483.738	68.30
TMP-7R	03/12/13	40	463.738	160.40
TMP-7R	03/12/13	60	443.738	169.70
TMP-7R	03/12/13	80	423.738	174.60
TMP-7R	03/12/13	100	403.738	177.30
TMP-7R	03/12/13	120	383.738	177.60
TMP-7R	03/12/13	140	363.738	167.20
TMP-7R	03/12/13	160	343.738	144.60
TMP-7R	03/12/13	180	323.738	132.10
TMP-7R	03/12/13	200	303.738	123.00
TMP-7R	03/12/13	220	283.738	110.30
TMP-7R	03/12/13	240	263.738	96.80
TMP-7R	03/19/13	20	483.738	70.00
TMP-7R	03/19/13	40	463.738	160.40
TMP-7R	03/19/13	60	443.738	168.90
TMP-7R	03/19/13	80	423.738	173.70
TMP-7R	03/19/13	100	403.738	177.00
TMP-7R	03/19/13	120	383.738	176.90
TMP-7R	03/19/13	140	363.738	166.70
TMP-7R	03/19/13	160	343.738	144.00
TMP-7R	03/19/13	180	323.738	131.50
TMP-7R	03/19/13	200	303.738	123.40
TMP-7R	03/19/13	220	283.738	109.90
TMP-7R	03/19/13	240	263.738	96.40
TMP-7R	03/26/13	20	483.738	76.10
TMP-7R	03/26/13	40	463.738	164.10

TMP_ID	READ_DATE	DEPTH	ELEVATION	READING
TMP-7R	03/26/13	60	443.738	171.60
TMP-7R	03/26/13	80	423.738	176.00
TMP-7R	03/26/13	100	403.738	178.30
TMP-7R	03/26/13	120	383.738	177.70
TMP-7R	03/26/13	140	363.738	167.00
TMP-7R	03/26/13	160	343.738	146.10
TMP-7R	03/26/13	180	323.738	130.50
TMP-7R	03/26/13	200	303.738	122.80
TMP-7R	03/26/13	220	283.738	109.80
TMP-7R	03/26/13	240	263.738	95.30
TMP-7R	04/03/13	20	483.738	74.80
TMP-7R	04/03/13	40	463.738	165.50
TMP-7R	04/03/13	60	443.738	172.70
TMP-7R	04/03/13	80	423.738	177.30
TMP-7R	04/03/13	100	403.738	179.80
TMP-7R	04/03/13	120	383.738	179.60
TMP-7R	04/03/13	140	363.738	169.20
TMP-7R	04/03/13	160	343.738	146.50
TMP-7R	04/03/13	180	323.738	133.10
TMP-7R	04/03/13	200	303.738	124.70
TMP-7R	04/03/13	220	283.738	111.20
TMP-7R	04/03/13	240	263.738	98.20
TMP-7R	04/10/13	20	483.738	71.80
TMP-7R	04/10/13	40	463.738	161.20
TMP-7R	04/10/13	60	443.738	170.80
TMP-7R	04/10/13	80	423.738	174.70
TMP-7R	04/10/13	100	403.738	176.90
TMP-7R	04/10/13	120	383.738	178.40
TMP-7R	04/10/13	140	363.738	167.80
TMP-7R	04/10/13	160	343.738	146.50
TMP-7R	04/10/13	180	323.738	132.60
TMP-7R	04/10/13	200	303.738	124.70
TMP-7R	04/10/13	220	283.738	112.10
TMP-7R	04/10/13	240	263.738	97.40
TMP-7R	04/17/13	20	483.738	65.20
TMP-7R	04/17/13	40	463.738	160.40
TMP-7R	04/17/13	60	443.738	169.70
TMP-7R	04/17/13	80	423.738	174.20
TMP-7R	04/17/13	100	403.738	
TMP-7R	04/17/13	120	383.738	174.70
TMP-7R	04/17/13	140	363.738	168.00
TMP-7R	04/17/13	160	343.738	145.60
TMP-7R	04/17/13	180	323.738	
TMP-7R	04/17/13	200	303.738	124.70
TMP-7R	04/17/13	220	283.738	
TMP-7R	04/17/13	240	263.738	98.30

TMP_ID	READ_DATE	DEPTH	ELEVATION	READING
TMP-8	12/11/2012	20	501.9709	147.5
TMP-8	12/11/2012	40	481.9709	154
TMP-8	12/11/2012	60	461.9709	165.45
TMP-8	12/11/2012	80	441.9709	168.79
TMP-8	12/11/2012	100	421.9709	175
TMP-8	12/11/2012	120	401.9709	183.41
TMP-8	12/11/2012	140	381.9709	182.6
TMP-8	12/11/2012	160	361.9709	172.04
TMP-8	12/11/2012	180	341.9709	170.87
TMP-8	12/11/2012	200	321.9709	165.72
TMP-8	12/11/2012	220	301.9709	158.92
TMP-8	12/11/2012	240	281.9709	144.28
TMP-8	12/11/2012	260	261.9709	104.3
TMP-8	12/17/2012	20	501.9709	147.5
TMP-8	12/17/2012	40	481.9709	154
TMP-8	12/17/2012	60	461.9709	165.45
TMP-8	12/17/2012	80	441.9709	168.79
TMP-8	12/17/2012	100	421.9709	175
TMP-8	12/17/2012	120	401.9709	183.41
TMP-8	12/17/2012	140	381.9709	182.6
TMP-8	12/17/2012	160	361.9709	172.04
TMP-8	12/17/2012	180	341.9709	170.87
TMP-8	12/17/2012	200	321.9709	165.72
TMP-8	12/17/2012	220	301.9709	158.92
TMP-8	12/17/2012	240	281.9709	144.28
TMP-8	12/17/2012	260	261.9709	104.3
TMP-8	12/24/2012	20	501.9709	142.72
TMP-8	12/24/2012	40	481.9709	148.7
TMP-8	12/24/2012	60	461.9709	159.15
TMP-8	12/24/2012	80	441.9709	162.19
TMP-8	12/24/2012	100	421.9709	167.8
TMP-8	12/24/2012	120	401.9709	175.37
TMP-8	12/24/2012	140	381.9709	174.65
TMP-8	12/24/2012	160	361.9709	165.12
TMP-8	12/24/2012	180	341.9709	164.07
TMP-8	12/24/2012	200	321.9709	159.4
TMP-8	12/24/2012	220	301.9709	153.2
TMP-8	12/24/2012	240	281.9709	139.75
TMP-8	12/24/2012	260	261.9709	102.2
TMP-8	12/31/2012	20	501.9709	154.19
TMP-8	12/31/2012	40	481.9709	161.47
TMP-8	12/31/2012	60	461.9709	172.31
TMP-8	12/31/2012	80	441.9709	176.79
TMP-8	12/31/2012	100	421.9709	183.05
TMP-8	12/31/2012	120	401.9709	190.16
TMP-8	12/31/2012	140	381.9709	190.16

TMP_ID	READ_DATE	DEPTH	ELEVATION	READING
TMP-8	12/31/2012	160	361.9709	175.9
TMP-8	12/31/2012	180	341.9709	169.61
TMP-8	12/31/2012	200	321.9709	163.28
TMP-8	12/31/2012	220	301.9709	165.09
TMP-8	12/31/2012	240	281.9709	148.69
TMP-8	12/31/2012	260	261.9709	107.63
TMP-8	1/7/2013	20	501.9709	159.65
TMP-8	1/7/2013	40	481.9709	170.51
TMP-8	1/7/2013	60	461.9709	177.69
TMP-8	1/7/2013	80	441.9709	182.16
TMP-8	1/7/2013	100	421.9709	193.7
TMP-8	1/7/2013	120	401.9709	196.35
TMP-8	1/7/2013	140	381.9709	192.81
TMP-8	1/7/2013	160	361.9709	180.37
TMP-8	1/7/2013	180	341.9709	179.48
TMP-8	1/7/2013	200	321.9709	165.09
TMP-8	1/7/2013	220	301.9709	166.9
TMP-8	1/7/2013	240	281.9709	153.27
TMP-8	1/7/2013	260	261.9709	115.2
TMP-8	1/9/2013	20	501.9709	181.9
TMP-8	1/9/2013	40	481.9709	197.6
TMP-8	1/9/2013	60	461.9709	206.1
TMP-8	1/9/2013	80	441.9709	212
TMP-8	1/9/2013	100	421.9709	217.4
TMP-8	1/9/2013	120	401.9709	214.5
TMP-8	1/9/2013	140	381.9709	202.7
TMP-8	1/9/2013	160	361.9709	183.4
TMP-8	1/9/2013	180	341.9709	181
TMP-8	1/9/2013	200	321.9709	174.9
TMP-8	1/9/2013	220	301.9709	167.5
TMP-8	1/9/2013	240	281.9709	153.5
TMP-8	1/9/2013	260	261.9709	108.6
TMP-8	1/15/2013	20	501.9709	181.3
TMP-8	1/15/2013	40	481.9709	197.1
TMP-8	1/15/2013	60	461.9709	205.9
TMP-8	1/15/2013	80	441.9709	212
TMP-8	1/15/2013	100	421.9709	218.4
TMP-8	1/15/2013	120	401.9709	212.6
TMP-8	1/15/2013	140	381.9709	202.4
TMP-8	1/15/2013	160	361.9709	180.6
TMP-8	1/15/2013	180	341.9709	
TMP-8	1/15/2013	200	321.9709	172.6
TMP-8	1/15/2013	220	301.9709	165.5
TMP-8	1/15/2013	240	281.9709	151
TMP-8	1/15/2013	260	261.9709	107.2
TMP-8	1/22/2013	20	501.9709	195.8

TMP_ID	READ_DATE	DEPTH	ELEVATION	READING
TMP-8	1/22/2013	40	481.9709	211.4
TMP-8	1/22/2013	60	461.9709	220.3
TMP-8	1/22/2013	80	441.9709	227.8
TMP-8	1/22/2013	100	421.9709	233.7
TMP-8	1/22/2013	120	401.9709	223.1
TMP-8	1/22/2013	140	381.9709	212.8
TMP-8	1/22/2013	160	361.9709	198.2
TMP-8	1/22/2013	180	341.9709	196.2
TMP-8	1/22/2013	200	321.9709	188.2
TMP-8	1/22/2013	220	301.9709	181.6
TMP-8	1/22/2013	240	281.9709	168.1
TMP-8	1/22/2013	260	261.9709	125
TMP-8	1/28/2013	20	501.9709	196
TMP-8	1/28/2013	40	481.9709	211.3
TMP-8	1/28/2013	60	461.9709	222.8
TMP-8	1/28/2013	80	441.9709	229.2
TMP-8	1/28/2013	100	421.9709	234.3
TMP-8	1/28/2013	120	401.9709	229.5
TMP-8	1/28/2013	140	381.9709	213.7
TMP-8	1/28/2013	160	361.9709	190
TMP-8	1/28/2013	180	341.9709	187.5
TMP-8	1/28/2013	200	321.9709	181.3
TMP-8	1/28/2013	220	301.9709	174.2
TMP-8	1/28/2013	240	281.9709	161.1
TMP-8	1/28/2013	260	261.9709	116.9
TMP-8	2/6/2013	20	501.9709	198
TMP-8	2/6/2013	40	481.9709	215.2
TMP-8	2/6/2013	60	461.9709	225.7
TMP-8	2/6/2013	80	441.9709	231.1
TMP-8	2/6/2013	100	421.9709	236
TMP-8	2/6/2013	120	401.9709	239.2
TMP-8	2/6/2013	140	381.9709	269.3
TMP-8	2/6/2013	160	361.9709	189.3
TMP-8	2/6/2013	180	341.9709	187.4
TMP-8	2/6/2013	200	321.9709	180.8
TMP-8	2/6/2013	220	301.9709	173.8
TMP-8	2/6/2013	240	281.9709	159.7
TMP-8	2/6/2013	260	261.9709	115.9
TMP-8	2/7/2013	20	501.9709	200.8
TMP-8	2/7/2013	40	481.9709	218.3
TMP-8	2/7/2013	60	461.9709	228.4
TMP-8	2/7/2013	80	441.9709	233.7
TMP-8	2/7/2013	100	421.9709	239.2
TMP-8	2/7/2013	120	401.9709	242.5
TMP-8	2/7/2013	140	381.9709	278.1
TMP-8	2/7/2013	160	361.9709	191.9

TMP_ID	READ_DATE	DEPTH	ELEVATION	READING
TMP-8	2/7/2013	180	341.9709	189.8
TMP-8	2/7/2013	200	321.9709	183.3
TMP-8	2/7/2013	220	301.9709	176.2
TMP-8	2/7/2013	240	281.9709	162.2
TMP-8	2/7/2013	260	261.9709	118.7
TMP-8	2/13/2013	20	501.9709	189.8
TMP-8	2/13/2013	40	481.9709	204.9
TMP-8	2/13/2013	60	461.9709	213.8
TMP-8	2/13/2013	80	441.9709	219.3
TMP-8	2/13/2013	100	421.9709	224.5
TMP-8	2/13/2013	120	401.9709	228.6
TMP-8	2/13/2013	140	381.9709	251.7
TMP-8	2/13/2013	160	361.9709	175.5
TMP-8	2/13/2013	180	341.9709	172.8
TMP-8	2/13/2013	200	321.9709	166.5
TMP-8	2/13/2013	220	301.9709	158.8
TMP-8	2/13/2013	240	281.9709	144.3
TMP-8	2/13/2013	260	261.9709	110.8
TMP-8	2/18/2013	20	501.9709	199
TMP-8	2/18/2013	40	481.9709	218.3
TMP-8	2/18/2013	60	461.9709	228
TMP-8	2/18/2013	80	441.9709	232.5
TMP-8	2/18/2013	100	421.9709	237.6
TMP-8	2/18/2013	120	401.9709	242.4
TMP-8	2/18/2013	140	381.9709	259.2
TMP-8	2/18/2013	160	361.9709	188.1
TMP-8	2/18/2013	180	341.9709	186
TMP-8	2/18/2013	200	321.9709	179.3
TMP-8	2/18/2013	220	301.9709	172.8
TMP-8	2/18/2013	240	281.9709	158.7
TMP-8	2/18/2013	260	261.9709	115.8
TMP-8	2/25/2013	20	501.9709	192.2
TMP-8	2/25/2013	40	481.9709	210.6
TMP-8	2/25/2013	60	461.9709	219.8
TMP-8	2/25/2013	80	441.9709	224.7
TMP-8	2/25/2013	100	421.9709	229.9
TMP-8	2/25/2013	120	401.9709	235.5
TMP-8	2/25/2013	140	381.9709	260.5
TMP-8	2/25/2013	160	361.9709	183.8
TMP-8	2/25/2013	180	341.9709	176.8
TMP-8	2/25/2013	200	321.9709	
TMP-8	2/25/2013	220	301.9709	163
TMP-8	2/25/2013	240	281.9709	149.5
TMP-8	2/25/2013	260	261.9709	105.9
TMP-8	3/4/2013	20	501.9709	198.7
TMP-8	3/4/2013	40	481.9709	219.8

TMP_ID	READ_DATE	DEPTH	ELEVATION	READING
TMP-8	3/4/2013	60	461.9709	
TMP-8	3/4/2013	80	441.9709	232.9
TMP-8	3/4/2013	100	421.9709	239.5
TMP-8	3/4/2013	120	401.9709	244.3
TMP-8	3/4/2013	140	381.9709	284.9
TMP-8	3/4/2013	160	361.9709	194.4
TMP-8	3/4/2013	180	341.9709	
TMP-8	3/4/2013	200	321.9709	
TMP-8	3/4/2013	220	301.9709	171.3
TMP-8	3/4/2013	240	281.9709	
TMP-8	3/4/2013	260	261.9709	114.7
TMP-8	3/12/2013	20	501.9709	199.5
TMP-8	3/12/2013	40	481.9709	216.5
TMP-8	3/12/2013	60	461.9709	
TMP-8	3/12/2013	80	441.9709	236.5
TMP-8	3/12/2013	100	421.9709	243.3
TMP-8	3/12/2013	120	401.9709	249.8
TMP-8	3/12/2013	140	381.9709	285.7
TMP-8	3/12/2013	160	361.9709	196.8
TMP-8	3/12/2013	180	341.9709	
TMP-8	3/12/2013	200	321.9709	
TMP-8	3/12/2013	220	301.9709	174.3
TMP-8	3/12/2013	240	281.9709	
TMP-8	3/12/2013	260	261.9709	
TMP-8	3/19/2013	20	501.9709	190.5
TMP-8	3/19/2013	40	481.9709	210
TMP-8	3/19/2013	60	461.9709	
TMP-8	3/19/2013	80	441.9709	212.7
TMP-8	3/19/2013	100	421.9709	237.7
TMP-8	3/19/2013	120	401.9709	
TMP-8	3/19/2013	140	381.9709	279.9
TMP-8	3/19/2013	160	361.9709	189.9
TMP-8	3/19/2013	180	341.9709	
TMP-8	3/19/2013	200	321.9709	
TMP-8	3/19/2013	220	301.9709	160.1
TMP-8	3/19/2013	240	281.9709	
TMP-8	3/19/2013	260	261.9709	
TMP-8	3/26/2013	20	501.9709	206.1
TMP-8	3/26/2013	40	481.9709	231.2
TMP-8	3/26/2013	60	461.9709	245.8
TMP-8	3/26/2013	80	441.9709	201.3
TMP-8	3/26/2013	100	421.9709	267.5
TMP-8	3/26/2013	120	401.9709	
TMP-8	3/26/2013	140	381.9709	309.4
TMP-8	3/26/2013	160	361.9709	
TMP-8	3/26/2013	180	341.9709	

TMP_ID	READ_DATE	DEPTH	ELEVATION	READING
TMP-8	3/26/2013	200	321.9709	
TMP-8	3/26/2013	220	301.9709	205.5
TMP-8	3/26/2013	240	281.9709	
TMP-8	3/26/2013	260	261.9709	
TMP-8	4/3/2013	20	501.9709	188.7
TMP-8	4/3/2013	40	481.9709	214.1
TMP-8	4/3/2013	60	461.9709	
TMP-8	4/3/2013	80	441.9709	236.4
TMP-8	4/3/2013	100	421.9709	242.5
TMP-8	4/3/2013	120	401.9709	
TMP-8	4/3/2013	140	381.9709	283.5
TMP-8	4/3/2013	160	361.9709	
TMP-8	4/3/2013	180	341.9709	
TMP-8	4/3/2013	200	321.9709	
TMP-8	4/3/2013	220	301.9709	166.9
TMP-8	4/3/2013	240	281.9709	
TMP-8	4/3/2013	260	261.9709	
TMP-8	4/10/2013	20	501.9709	191.5
TMP-8	4/10/2013	40	481.9709	218.7
TMP-8	4/10/2013	60	461.9709	
TMP-8	4/10/2013	80	441.9709	239.4
TMP-8	4/10/2013	100	421.9709	247.5
TMP-8	4/10/2013	120	401.9709	
TMP-8	4/10/2013	140	381.9709	284.2
TMP-8	4/10/2013	160	361.9709	
TMP-8	4/10/2013	180	341.9709	
TMP-8	4/10/2013	200	321.9709	
TMP-8	4/10/2013	220	301.9709	167.8
TMP-8	4/10/2013	240	281.9709	
TMP-8	4/10/2013	260	261.9709	
TMP-8	4/17/2013	20	501.9709	191.1
TMP-8	4/17/2013	40	481.9709	
TMP-8	4/17/2013	60	461.9709	
TMP-8	4/17/2013	80	441.9709	238.8
TMP-8	4/17/2013	100	421.9709	240.1
TMP-8	4/17/2013	120	401.9709	
TMP-8	4/17/2013	140	381.9709	297.1
TMP-8	4/17/2013	160	361.9709	
TMP-8	4/17/2013	180	341.9709	
TMP-8	4/17/2013	200	321.9709	
TMP-8	4/17/2013	220	301.9709	170.5
TMP-8	4/17/2013	240	281.9709	
TMP-8	4/17/2013	260	261.9709	

TMP_ID	READ_DATE	DEPTH	ELEVATION	READING
TMP-9	11/8/2012	20	465.6642	146.86
TMP-9	11/8/2012	40	445.6642	164.28
TMP-9	11/8/2012	60	425.6642	165.36
TMP-9	11/8/2012	80	405.6642	196.35
TMP-9	11/8/2012	100	385.6642	179.48
TMP-9	11/12/2012	20	465.6642	151.63
TMP-9	11/12/2012	40	445.6642	167.44
TMP-9	11/12/2012	60	425.6642	168.79
TMP-9	11/12/2012	80	405.6642	198.11
TMP-9	11/12/2012	100	385.6642	181.89
TMP-9	11/19/2012	20	465.6642	152.36
TMP-9	11/19/2012	40	445.6642	169.52
TMP-9	11/19/2012	60	425.6642	171.23
TMP-9	11/19/2012	80	405.6642	198.11
TMP-9	11/19/2012	100	385.6642	184.12
TMP-9	11/26/2012	20	465.6642	147.78
TMP-9	11/26/2012	40	445.6642	169.88
TMP-9	11/26/2012	60	425.6642	172.22
TMP-9	11/26/2012	80	405.6642	195.2
TMP-9	11/26/2012	100	385.6642	183.41
TMP-9	12/11/2012	20	465.6642	157.65
TMP-9	12/11/2012	40	445.6642	187.05
TMP-9	12/11/2012	60	425.6642	190.69
TMP-9	12/11/2012	80	405.6642	197.14
TMP-9	12/11/2012	100	385.6642	184.74
TMP-9	12/17/2012	20	465.6642	157.65
TMP-9	12/17/2012	40	445.6642	187.05
TMP-9	12/17/2012	60	425.6642	190.69
TMP-9	12/17/2012	80	405.6642	197.14
TMP-9	12/17/2012	100	385.6642	184.74
TMP-9	12/24/2012	20	465.6642	156.92
TMP-9	12/24/2012	40	445.6642	191.93
TMP-9	12/24/2012	60	425.6642	196.35
TMP-9	12/24/2012	80	405.6642	197.23
TMP-9	12/24/2012	100	385.6642	184.83
TMP-9	12/31/2012	20	465.6642	150.53
TMP-9	12/31/2012	40	445.6642	198.11
TMP-9	12/31/2012	60	425.6642	203.38
TMP-9	12/31/2012	80	405.6642	199.87
TMP-9	12/31/2012	100	385.6642	186.61
TMP-9	1/7/2013	20	465.6642	163.28
TMP-9	1/7/2013	40	445.6642	203.38
TMP-9	1/7/2013	60	425.6642	208.63
TMP-9	1/7/2013	80	405.6642	200.75
TMP-9	1/7/2013	100	385.6642	186.61
TMP-9	1/9/2013	20	465.6642	167.9

TMP_ID	READ_DATE	DEPTH	ELEVATION	READING
TMP-9	1/9/2013	40	445.6642	204.4
TMP-9	1/9/2013	60	425.6642	219.6
TMP-9	1/9/2013	80	405.6642	208.1
TMP-9	1/9/2013	100	385.6642	192.3
TMP-9	1/15/2013	20	465.6642	166.6
TMP-9	1/15/2013	40	445.6642	203.3
TMP-9	1/15/2013	60	425.6642	219.1
TMP-9	1/15/2013	80	405.6642	207.6
TMP-9	1/15/2013	100	385.6642	190.5
TMP-9	1/22/2013	20	465.6642	167
TMP-9	1/22/2013	40	445.6642	207.2
TMP-9	1/22/2013	60	425.6642	221.8
TMP-9	1/22/2013	80	405.6642	210.9
TMP-9	1/22/2013	100	385.6642	192
TMP-9	1/28/2013	20	465.6642	168.7
TMP-9	1/28/2013	40	445.6642	206.4
TMP-9	1/28/2013	60	425.6642	221.6
TMP-9	1/28/2013	80	405.6642	211.8
TMP-9	1/28/2013	100	385.6642	191.1
TMP-9	2/6/2013	20	465.6642	169.9
TMP-9	2/6/2013	40	445.6642	208.7
TMP-9	2/6/2013	60	425.6642	222.4
TMP-9	2/6/2013	80	405.6642	214.6
TMP-9	2/6/2013	100	385.6642	189.5
TMP-9	2/7/2013	20	465.6642	169.6
TMP-9	2/7/2013	40	445.6642	208.8
TMP-9	2/7/2013	60	425.6642	222.5
TMP-9	2/7/2013	80	405.6642	214.6
TMP-9	2/7/2013	100	385.6642	187.1
TMP-9	2/13/2013	20	465.6642	171.1
TMP-9	2/13/2013	40	445.6642	207.7
TMP-9	2/13/2013	60	425.6642	221.8
TMP-9	2/13/2013	80	405.6642	215.4
TMP-9	2/13/2013	100	385.6642	190.7
TMP-9	2/18/2013	20	465.6642	173.2
TMP-9	2/18/2013	40	445.6642	206.9
TMP-9	2/18/2013	60	425.6642	222.4
TMP-9	2/18/2013	80	405.6642	216.7
TMP-9	2/18/2013	100	385.6642	218.3
TMP-9	2/25/2013	20	465.6642	176.5
TMP-9	2/25/2013	40	445.6642	206.1
TMP-9	2/25/2013	60	425.6642	223.5
TMP-9	2/25/2013	80	405.6642	218.1
TMP-9	2/25/2013	100	385.6642	193.8
TMP-9	3/4/2013	20	465.6642	184.6
TMP-9	3/4/2013	40	445.6642	208.7

TMP_ID	READ_DATE	DEPTH	ELEVATION	READING
TMP-9	3/4/2013	60	425.6642	226.1
TMP-9	3/4/2013	80	405.6642	221
TMP-9	3/4/2013	100	385.6642	195
TMP-9	3/12/2013	20	465.6642	183.2
TMP-9	3/12/2013	40	445.6642	207.6
TMP-9	3/12/2013	60	425.6642	225.3
TMP-9	3/12/2013	80	405.6642	220.3
TMP-9	3/12/2013	100	385.6642	193.3
TMP-9	3/19/2013	20	465.6642	183.3
TMP-9	3/19/2013	40	445.6642	209
TMP-9	3/19/2013	60	425.6642	226.1
TMP-9	3/19/2013	80	405.6642	220.7
TMP-9	3/19/2013	100	385.6642	192.7
TMP-9	3/26/2013	20	465.6642	184.7
TMP-9	3/26/2013	40	445.6642	211.2
TMP-9	3/26/2013	60	425.6642	227.5
TMP-9	3/26/2013	80	405.6642	221.1
TMP-9	3/26/2013	100	385.6642	193
TMP-9	4/3/2013	20	465.6642	182.7
TMP-9	4/3/2013	40	445.6642	211.1
TMP-9	4/3/2013	60	425.6642	226.7
TMP-9	4/3/2013	80	405.6642	218.9
TMP-9	4/3/2013	100	385.6642	190.2
TMP-9	4/10/2013	20	465.6642	186.5
TMP-9	4/10/2013	40	445.6642	212.8
TMP-9	4/10/2013	60	425.6642	228.1
TMP-9	4/10/2013	80	405.6642	220
TMP-9	4/10/2013	100	385.6642	193
TMP-9	4/17/2013	20	465.6642	185.8
TMP-9	4/17/2013	40	445.6642	211.7
TMP-9	4/17/2013	60	425.6642	227.2
TMP-9	4/17/2013	80	405.6642	219.5
TMP-9	4/17/2013	100	385.6642	193

TMP_ID	READ_DATE	DEPTH	ELEVATION	READING
TMP-10	4/6/2013	13	476.289	98
TMP-10	4/6/2013	33	456.289	129.1
TMP-10	4/6/2013	53	436.289	148.8
TMP-10	4/6/2013	73	416.289	147
TMP-10	4/6/2013	93	396.289	155.7
TMP-10	4/6/2013	113	376.289	152.6
TMP-10	4/6/2013	133	356.289	137.3
TMP-10	4/10/2013	13	476.289	99.3
TMP-10	4/10/2013	33	456.289	135
TMP-10	4/10/2013	53	436.289	155.6
TMP-10	4/10/2013	73	416.289	158.5
TMP-10	4/10/2013	93	396.289	161.7
TMP-10	4/10/2013	113	376.289	157.6
TMP-10	4/10/2013	133	356.289	147.2
TMP-10	4/17/2013	13	476.289	97.9
TMP-10	4/17/2013	33	456.289	135.3
TMP-10	4/17/2013	53	436.289	156.6
TMP-10	4/17/2013	73	416.289	160.7
TMP-10	4/17/2013	93	396.289	162.5
TMP-10	4/17/2013	113	376.289	158.2
TMP-10	4/17/2013	133	356.289	149.1

TMP_ID	READ_DATE	DEPTH	ELEVATION	READING
TMP-11	4/6/2013	16	482.307	114.2
TMP-11	4/6/2013	36	462.307	143.5
TMP-11	4/6/2013	56	442.307	156.1
TMP-11	4/6/2013	76	422.307	165.6
TMP-11	4/6/2013	96	402.307	164.3
TMP-11	4/6/2013	116	382.307	159.7
TMP-11	4/6/2013	136	362.307	156.6
TMP-11	4/6/2013	156	342.307	150.7
TMP-11	4/6/2013	176	322.307	141.2
TMP-11	4/6/2013	196	302.307	125.2
TMP-11	4/6/2013	216	282.307	101.4
TMP-11	4/10/2013	16	482.307	111.6
TMP-11	4/10/2013	36	462.307	143.6
TMP-11	4/10/2013	56	442.307	159.2
TMP-11	4/10/2013	76	422.307	168.7
TMP-11	4/10/2013	96	402.307	169.1
TMP-11	4/10/2013	116	382.307	164.2
TMP-11	4/10/2013	136	362.307	160
TMP-11	4/10/2013	156	342.307	154.3
TMP-11	4/10/2013	176	322.307	144.8
TMP-11	4/10/2013	196	302.307	126.8
TMP-11	4/10/2013	216	282.307	104.9
TMP-11	4/17/2013	16	482.307	107.7
TMP-11	4/17/2013	36	462.307	141.1
TMP-11	4/17/2013	56	442.307	156.3
TMP-11	4/17/2013	76	422.307	165.4
TMP-11	4/17/2013	96	402.307	165.3
TMP-11	4/17/2013	116	382.307	160.4
TMP-11	4/17/2013	136	362.307	156.4
TMP-11	4/17/2013	156	342.307	151
TMP-11	4/17/2013	176	322.307	141.7
TMP-11	4/17/2013	196	302.307	123.2
TMP-11	4/17/2013	216	282.307	101.6

TMP_ID	READ_DATE	DEPTH	ELEVATION	READING
TMP-12	4/6/2013	15	485.713	124
TMP-12	4/6/2013	35	465.713	139.8
TMP-12	4/6/2013	55	445.713	145.3
TMP-12	4/6/2013	75	425.713	140.3
TMP-12	4/6/2013	95	405.713	138.7
TMP-12	4/6/2013	115	385.713	136.8
TMP-12	4/6/2013	135	365.713	130.7
TMP-12	4/6/2013	155	345.713	129.4
TMP-12	4/6/2013	175	325.713	123.9
TMP-12	4/6/2013	195	305.713	115.2
TMP-12	4/10/2013	15	485.713	125.2
TMP-12	4/10/2013	35	465.713	141.7
TMP-12	4/10/2013	55	445.713	146.5
TMP-12	4/10/2013	75	425.713	141.2
TMP-12	4/10/2013	95	405.713	139
TMP-12	4/10/2013	115	385.713	137.6
TMP-12	4/10/2013	135	365.713	131.6
TMP-12	4/10/2013	155	345.713	130.2
TMP-12	4/10/2013	175	325.713	125.1
TMP-12	4/10/2013	195	305.713	115.7
TMP-12	4/17/2013	15	485.713	124.6
TMP-12	4/17/2013	35	465.713	141.1
TMP-12	4/17/2013	55	445.713	145.9
TMP-12	4/17/2013	75	425.713	140.2
TMP-12	4/17/2013	95	405.713	137.6
TMP-12	4/17/2013	115	385.713	136.4
TMP-12	4/17/2013	135	365.713	130.9
TMP-12	4/17/2013	155	345.713	129.4
TMP-12	4/17/2013	175	325.713	123.6
TMP-12	4/17/2013	195	305.713	113.9

TMP_ID	READ_DATE	DEPTH	ELEVATION	READING
TMP-13	4/6/2013	9	490.664	134.5
TMP-13	4/6/2013	29	470.664	139.9
TMP-13	4/6/2013	49	450.664	164.3
TMP-13	4/6/2013	69	430.664	168.2
TMP-13	4/6/2013	89	410.664	170.6
TMP-13	4/6/2013	109	390.664	171.3
TMP-13	4/6/2013	129	370.664	163.1
TMP-13	4/6/2013	149	350.664	160
TMP-13	4/6/2013	169	330.664	147
TMP-13	4/6/2013	189	310.664	131.2
TMP-13	4/6/2013	209	290.664	
TMP-13	4/10/2013	9	490.664	138.2
TMP-13	4/10/2013	29	470.664	145
TMP-13	4/10/2013	49	450.664	166.6
TMP-13	4/10/2013	69	430.664	169
TMP-13	4/10/2013	89	410.664	171.4
TMP-13	4/10/2013	109	390.664	171
TMP-13	4/10/2013	129	370.664	162.6
TMP-13	4/10/2013	149	350.664	159.5
TMP-13	4/10/2013	169	330.664	146.5
TMP-13	4/10/2013	189	310.664	132
TMP-13	4/17/2013	9	490.664	138.8
TMP-13	4/17/2013	29	470.664	146.9
TMP-13	4/17/2013	49	450.664	167.3
TMP-13	4/17/2013	69	430.664	168.5
TMP-13	4/17/2013	89	410.664	172
TMP-13	4/17/2013	109	390.664	170.6
TMP-13	4/17/2013	129	370.664	164.4
TMP-13	4/17/2013	149	350.664	159.3
TMP-13	4/17/2013	169	330.664	151.1
TMP-13	4/17/2013	189	310.664	135.1

TMP_ID	READ_DATE	DEPTH	ELEVATION	READING
TMP-14	4/6/2013	21	476.747	143.6
TMP-14	4/6/2013	41	456.747	153.8
TMP-14	4/6/2013	61	436.747	163.9
TMP-14	4/6/2013	81	416.747	170.4
TMP-14	4/6/2013	101	396.747	171.3
TMP-14	4/6/2013	121	376.747	166.7
TMP-14	4/6/2013	141	356.747	160
TMP-14	4/6/2013	161	336.747	149.6
TMP-14	4/6/2013	181	316.747	137
TMP-14	4/6/2013	201	296.747	120.3
TMP-14	4/10/2013	21	476.747	147.9
TMP-14	4/10/2013	41	456.747	158.5
TMP-14	4/10/2013	61	436.747	167.5
TMP-14	4/10/2013	81	416.747	174
TMP-14	4/10/2013	101	396.747	175.3
TMP-14	4/10/2013	121	376.747	170.1
TMP-14	4/10/2013	141	356.747	163.3
TMP-14	4/10/2013	161	336.747	152.8
TMP-14	4/10/2013	181	316.747	139.9
TMP-14	4/10/2013	201	296.747	122.7
TMP-14	4/17/2013	21	476.747	144.6
TMP-14	4/17/2013	41	456.747	155.6
TMP-14	4/17/2013	61	436.747	164.3
TMP-14	4/17/2013	81	416.747	170.9
TMP-14	4/17/2013	101	396.747	172.3
TMP-14	4/17/2013	121	376.747	166.9
TMP-14	4/17/2013	141	356.747	160.1
TMP-14	4/17/2013	161	336.747	149.7
TMP-14	4/17/2013	181	316.747	136.6
TMP-14	4/17/2013	201	296.747	120