MISSOURI OFFICE OF HISTORIC PRESERVATION

ARCHITECTURAL/HISTORIC INVENTORY SURVEY FORM SLC-AS-042-001 C.B. 504

N°. 11

COUNTY City

LOCATION OF NEGATIVES landmarks

4. PRESENT LOCAL NAME(S) OR DESIGNATION(S)

5. OTHER NAME(S)

SPECIFIC LEGAL LOCATION
TOWNSHIP _____ RANGE _____ SECTION _____

IF CITY OR TOWN, STREET ADDRESS
201 N. 12th. St (foreground)

CITY OR TOWN IF RURAL, VICINITY
st. louis

J. DESCRIPTION OF LOCATION

3. COORDINATES UTM
LAT
LONG

.0. SITE ( ) STRUCTURE ( )
BUILDING (X) OBJECT ( )

'1. ON NATIONAL REGISTER 7 YES ( ) NO (X)

12. IS IT ELIGIBLE? YES ( ) NO ( )

.3. PART OF ESTAB. HIST. DISTRICT? YES ( ) NO (X)

14. DISTRICT POTENTIAL? YES ( ) NO ( )

.5. NAME OF ESTABLISHED DISTRICT

16. THEMATIC CATEGORY

17. DATE(S) OR PERIOD
1934

18. STYLE OR DESIGN

rS. ARCHITECT OR ENGINEER

20. CONTRACTOR OR BUILDER
William Bevens

21. ORIGINAL USE, IF APPARENT

22. PRESENT USE

23. OWNERSHIP PUBLIC ( ) PRIVATE ( )

24. OWNER' NAME AND ADDRESS IF KNOWN

25. OPEN TO PUBLIC? YES ( ) NO ( )

26. LOCAL CONTACT PERSON OR ORGANIZATION

27. OTHER SURVEYS IN WHICH INCLUDED

28. NO. OF STORIES 1

29. BASEMENT? YES ( ) NO ( )

30. FOUNDATION MATERIAL

31. WALL CONSTRUCTION

32. ROOF TYPE AND MATERIAL

33. NO. OF BAYS FRONT SIDE

34. WALL TREATMENT

35. PLAN SHAPE

36. CHANGES (EXPLAIN IN NO. 42) ADDITION ( ) ALTERED ( ) MOVED ( )

37. CONDITION INTERIOR _____ EXTERIOR _____

38. PRESERVATION UNDERWAY? YES ( ) NO ( )

39. ENDANGERED? BY WHAT? YES ( ) NO ( )

40. VISIBLE FROM PUBLIC ROAD? YES ( ) NO ( )

41. DISTANCE FROM AND FRONTAGE ON ROAD

42. FURTHER DESCRIPTION OF IMPORTANT FEATURES

PHOTO MUST BE PROVIDED

43. HISTORY AND SIGNIFICANCE

44. DESCRIPTION OF ENVIRONMENT AND OUTBUILDINGS

45. SOURCES OF INFORMATION
Building Permit 1/2/34

46. PREPARED BY
Maureen Jones
landmarks

48. DATE 7/85

49. REVISION -

RETURN THIS FORM WHEN COMPLETED TO: OFFICE OF HISTORIC PRESERVATION
P.O. BOX 176
JEFFERSON CITY, MISSOURI 65102

IF ADDITIONAL SPACE IS NEEDED, ATTACH SEPARATE SHEET(S) TO THIS FORM

.1ic SOURI UFFICE UF HICTORIC PRESERVATIUN

.RCHITECTURAL/HISTORIC INVENTORY SURVEY FORM

SL(-AS-042-C.B. 824

xo. 83

COUNTY City

LOCATION OF NEGATIVES Landmar-xs

PRESENT LOCAL NAME(S) OR DESIGNATION(S)

5. OTHER NAME(S) Jefferson Arms and Annex

SPECIFIC LEGAL LOCATION TOWNSHIP ____ RANGE ____ SECTION ____

IF CITY OR TOWN, STREET ADDRESS 409 N. 12th St.

CITY OR TOWN IF RURAL, VICINITY st. louis

DESCRIPTION OF LOCATION

16. THEMATIC CATEGORY

III. DATE(S) OR PERIOD 1903, 1928

II STYLE OR DESIGN

19. ARCHITECT OR ENGINEER Barnett, Haynes, Barnett

20. CONTRACTOR OR BUILDER Westlake Constr. Co.

21. ORIGINAL USE, IF APPARENT

22. PRESENT USE

23. OWNERSHIP PUBUCt ( ) PRIVATE ( )

24. OWNER'S NAME AND ADDRESS IF KNOWN

25. OPEN TO PUBLIC? YES ( ) Noe ( )

26. LOCAL CONTACT PERSON OR ORGANIZATION

27. OTHER SURVEYS IN WHICH INCLUDED

28 NO OF STORIES 10

29. BASEMENT? YES ( ) NO ( )

J30. FOUNDATION MATERIAL

31. WALL CONSTRUCTION

32. ROOF TYPE AND MATERIAL

33. SO, OF BAYS FRONT SIDE

34. WALL TREATMENT

35. PLAN SHAPE

36. CHANGES (EXPLAIN IN NO. 42) ADDITION ( ) ALTERED ( ) MOVED ( )

st. CONDITION INTERIOR ____ EXTERIOR

38. PRESERVATION UNDERWAY? YES ( ) NO ( )

39. ENDANGERED? BY WHAT? YES ( ) NO ( )

40. VISIBLE FROM PUBLIC ROAD? YES ( ) NO ( )

1 41 DISTANCE FROM AND FRONTAGE ON ROAD

S. COORDINATES UTM LAT LONG

.0. SITE ( ) STRUCTURE ( ) BUILDING (X) OBJECT ( )

'1. ON NATIONAL REGISTER 7 YES ( ) NO (X)

12. IS IT ELIGIBLE? YES ( ) NO ( )

:3. PART OF ESTAB. HIST. DISTRICT? YES ( ) NO (X)

14. DISTRICT POTENTIAL 1 YES ( ) NO ( )

.S. NAME OF ESTABUSHED DISTRICT

4Z. FURTHER DESCRIPTION OF IMPORTANT FEATURES

PHOTO MUST BE PROVIDED

43. HISTORY AND SIGNIFICANCE

44. DESCRIPTION OF ENVIRONMENT AND OUTBUILDINGS

45. SOURCES OF INFORMATION Building Permit: 4/1/03

46. PREPARED BY 1 .caur-een Jones

47. ORGANIZATION Landmar-ks

48. DATE 7/85

49. REVISION DATE(S) -

RETURN THIS FORM WHEN COMPLETED TO: OFFICE OF HISTORIC PRESERVATION a0. BOX 17S JEFFERSON CITY, MISSOURI 651C2

IF ADDITIONAL SPACE .S NEEDED, ATTACH -ee EAPATE SHEET(S) TO THIS FORM

r. NO.

2. COUNTY

4. PRESENT LOCAL NAME(S) OR DESIGNATION(S)

6. OTHER NAME S

8. TOWNSHIP

RANGE

MISSOURI OFFICE OF HISTORIC PRESERVATION

ARCHITECTURAL/HISTORIC INVENTORY SURVEY FORM SCL-AS-042-00 C. B. 529

NO. 81

COUNTY City

LOCATION OF NEGATIVES 1 and marks

4. PRESENT LOCAL NAME(S) OR DESIGNATION(S)
Chinese Express

5 OTHER NAME(S)

SPECIFIC LEGAL LOCATION
TOWNSHIP ___ RANGE ___ SECTION ___

IF CITY OR TOWN, STREET ADDRESS
709-15 N. 12th

CITY OR TOWN st. Louis IF RURAL, VICINITY

1. DESCRIPTION OF LOCATION

3. COORDINATES UTM
LAT
LONG

10. SITE ( ) STRUCTURE ( )
BUILDING (X) OBJECT ( )

11. ON NATIONAL REGISTER? YES ( ) NO (ex) IS IT ELIGIBLE? YES ( ) NO ( )

13. PART OF ESTAB. HIST. DISTRICT? YES ( ) NO (ex) 14. DISTRICT POTENTIAL YES ( ) NO ( )

15. NAME OF ESTABLISHED DISTRICT

16. THEMATIC CATEGORY

111. DATE(S) OR PERIOD
1915

18. STYLE OR DESIGN

19. ARCHITECT OR ENGINEER

20. CONTRACTOR OR BUILDER
Chapline Constr.

21. ORIGINAL USE, IF APPARENT

22. PRESENT USE
restaurant

23. OWNERSHIP PUBLIC ( ) PRIVATE ( )

24. OWNER'S NAME AND ADDRESS IF KNOWN

25. OPEN TO PUBLIC? YES ( ) NO ( )

26. LOCAL CONTACT PERSON OR ORGANIZATION

27. OTHER SURVEYS IN WHICH INCLUDED

28 NO OF STORIES 1.

29. BASEMENT? YES ( ) NO ( )

30. FOUNDATION MATERIAL

31. WALL CONSTRUCTION

32. ROOF TYPE AND MATERIAL

33. NO. OF BAYS FRONT SIDE

34. WALL TREATMENT

35. PLAN SHAPE

36. CHANGES (EXPLAIN IN NO. 42) ADDITION ( ) ALTERED ( ) MOVED ( )

37. CONDITION
INTERIOR
EXTERIOR

38. PRESERVATION UNDERWAY? YES ( ) NO ( )

39. ENDANGERED? BY WHAT? YES ( ) NO ( )

40. VISIBLE FROM PUBLIC ROAD? YES ( ) NO ( )

41. DISTANCE FROM AND FRONTAGE ON ROAD

42. FURTHER DESCRIPTION OF IMPORTANT FEATURES

PHOTO MUST BE PROVIDED

43. HISTORY AND SIGNIFICANCE

44. DESCRIPTION OF ENVIRONMENT AND OUTBUILDINGS

45. SOURCES OF INFORMATION
Building Permit: 9/1/15

46. PREPARED BY
Maureen Jones

47. ORGANIZATION
Landmarks

48. DATE 7/85

49. REVISION DATE(S) -

RETURN THIS FORM WHEN COMPLETED TO: OFFICE OF HISTORIC PRESERVATION
P.O. BOX 176
JEFFERSON CITY, MISSOURI 65102

IF ADDITIONAL SPACE IS NEEDED, ATTACH SEPARATE SHEET(S) TO THIS FORM

Newport
Alive with pleasure!
Newport
Come up to Kool.
KOOL
THE MUNY
Just The Right Ticket For You.
Call 361-1900
Chinese express
EAT IN CARRY OUT

MISSOURI OFFICE OF HISTORIC PRESERVATION

ARCHITECTURAL/HISTORIC INVENTORY SURVEY FORM SLC-AS-042-004 C.E.

NO. 82

COUNTY City

LOCATION OF NEGATIVES Landmarks

1. PRESENT LOCAL NAME(S) OR DESIGNATION(S): Shell Service Station - Shell Oil Co.

S, OTHER NAME(S)

SPECIFIC LEGAL LOCATION TOWNSHIP ____ RANGE ____ SECTION ____

IF CITY OR TOWN, STREET ADDRESS: 721 N. 12th st.

CITY OR TOWN: St. louis IF RURAL, VICINITY

DESCRIPTION OF LOCATION

3. COORDINATES UTM LAT LONG

10. SITE ( ) STRUCTURE ( ) BUILDING (X) OBJECT ( )

11. ON NATIONAL REGISTER? YES ( ) NO (X) 12. IS IT ELIGIBLE? YES ( ) NO ( )

13. PART OF ESTAB. HIST. DISTRICT? YES ( ) NO (X) 14. DISTRICT POTENTIAL? YES ( ) NO ( )

15. NAME OF ESTABLISHED DISTRICT

16. THEMATIC CATEGORY

17. DATE(S) OR PERIOD: 1968

18. STYLE OR DESIGN

19. ARCHITECT OR ENGINEER

20. CONTRACTOR OR BUILDER

21. ORIGINAL USE, IF APPARENT

22. PRESENT USE

23. OWNERSHIP PUBLIC ( ) PRIVATE ( )

24. OWNER'S NAME AND ADDRESS IF KNOWN

25. OPEN TO PUBLIC? YES ( ) NO ( )

26. LOCAL CONTACT PERSON OR ORGANIZATION

27. OTHER SURVEYS IN WHICH INCLUDED

28. NO. OF STORIES: 1

29. BASEMENT? YES ( ) Not ( )

30. FOUNDATION MATERIAL

31. WALL CONSTRUCTION

32. ROOF TYPE AND MATERIAL

33. NO. OF BAYS FRONT SIDE

34. WALL TREATMENT

35. PLAN SHAPE

36. CHANGES (EXPLAIN IN NO. 42) ADDITION ( ) ALTERED ( ) MOVED ( )

37. CONDITION INTERIOR ____ EXTERIOR

38. PRESERVATION UNDERWAY? YES ( ) NO ( )

39. ENDANGERED? BY WHAT? YES ( ) NO ( )

40. VISIBLE FROM PUBLIC ROAD? YES ( ) NO ( )

41. DISTANCE FROM AND FRONTAGE ON ROAD: 1

42. FURTHER DESCRIPTION OF IMPORTANT FEATURES

PHOTO MUST BE PROVIDED

43. HISTORY AND SIGNIFICANCE

44. DESCRIPTION OF ENVIRONMENT AND OUTBUILDINGS

45. SOURCES OF INFORMATION: Building Permit 2/26/68

46. PREPARED BY: Maureen Jones

47. ORGANIZATION: Lanonar-ks

48. DATE: 7/85

49. REVISION DATE(S): -

RETURN THIS FORM WHEN COMPLETED TO: OFFICE OF HISTORIC PRESERVATION P.O. 30X 176 JEFFERSON CITY, MISSOURI 65IC2

IF ADDITIONAL SPACE IS NEEDED, ATTACH SEPARATE SHEET(S) TO THIS FORM

inc.
Open 24 H
Self Serve

MISSOURI OFFICE OF HISTORIC PRESERVATION

ARCHITECTURAL/HISTORIC INVENTORY SURVEY FORM SLC-AS-042-005 C.B. 515

NO. 38

4. PRESENT LOCAL NAME(S) OR DESIGNATION(S): Christ Church Cathedral

COUNTY: City

5. OTHER NAME(S):

LOCATION OF NEGATIVES: Landmarks

SPECIFIC LEGAL LOCATION
TOWNSHIP ____ RANGE ____ SECTION ____

CITY OR TOWN, STREET ADDRESS: 318-20 N.13th St.

CITY OR TOWN: St. louis IF RURAL, VICINITY

11. DESCRIPTION OF LOCATION

9. COORDINATES UTM
LAT
LONG

10. SITE ( ) STRUCTURE ( )
BUILDING (X) OBJECT ( )

11. ON NATIONAL REGISTER? YES ( ) NO (X)

12. IS IT ELIGIBLE? YES ( ) NO ( )

13. PART OF ESTAB. HIST. DISTRICT? YES ( ) NO (X)

14. DISTRICT POTENTIAL YES ( ) NO ( )

15. NAME OF ESTABLISHED DISTRICT

16. THEMATIC CATEGORY

17. DATE(S) OR PERIOD: 1867, 1911

18. STYLE OR DESIGN

19. ARCHITECT OR ENGINEER: Leopold Eidlitz, New York

20. CONTRACTOR OR BUILDER

21. ORIGINAL USE, IF APPARENT: Church

22. PRESENT USE

23. OWNERSHIP: PUBLIC ( ) PRIVATE ( )

24. OWNER'S NAME AND ADDRESS IF KNOWN

25. OPEN TO PUBLIC? YES ( ) NO ( )

26. LOCAL CONTACT PERSON OR ORGANIZATION

27. OTHER SURVEYS IN WHICH INCLUDED

28. NO. OF STORIES

29. BASEMENT? YES ( ) NO ( )

30. FOUNDATION MATERIAL: J

31. WALL CONSTRUCTION

32. ROOF TYPE AND MATERIAL

33. NO. OF BAYS: FRONT ____ SIDE ____

34. WALL TREATMENT

35. PLAN SHAPE

36. CHANGES (EXPLAIN IN NO. 42): ADDITION ( ) ALTERED ( ) MOVED ( )

37. CONDITION: INTERIOR ____ EXTERIOR ____

38. PRESERVATION UNDERWAY? YES ( ) NO ( )

39. ENDANGERED? BY WHAT? YES ( ) NO ( )

40. VISIBLE FROM PUBLIC ROAD? YES ( ) NO ( )

41. DISTANCE FROM AND FRONTAGE ON ROAD: 1

42. FURTHER DESCRIPTION OF IMPORTANT FEATURES

PHOTO MUST BE PROVIDED

43. HISTORY AND SIGNIFICANCE

44. DESCRIPTION OF ENVIRONMENT AND OUTBUILDINGS

Bofinger Memorial Chapel to south of Church,1893-95
Architect Jerome B. Legg

45. SOURCES OF INFORMATION

46. PREPARED BY: Maureen Jones

47. ORGANIZATION: Landmarks

48. DATE: 7/85

49. REVISION DATE(S): -

RETURN THIS FORM WHEN COMPLETED TO: OFFICE OF HISTORIC PRESERVATION
P.O. BOX 176
JEFFERSON CITY, MISSOURI 65102

IF ADDITIONAL SPACE IS NEEDED, ATTACH SEPARATE SHEET(S) TO THIS FORM



MISSOURI OFFICE OF HISTORIC PRESERVATION

ARCHITECTURAL/HISTORIC INVENTORY SURVEY FORM SLL-AS-042-006 C.B.824

NO. 85

LOCATION OF NEGATIVES Landmarks

SPECIFIC LEGAL LOCATION
TOWNSHIP RANGE SECTION

IF CITY OR TOWN, STREET ADDRESS
408 N. 13th/1221 Locust

CITY OR TOWN, IF RURAL VICINITY
St. LOUIS

1. DESCRIPTION OF LOCATION

S. COORDINATES UTM
LAT
LONG

.0. SITE ( ) STRUCTURE ( )
BUILDING (X) OBJECT ( )

-I. ON NATIONAL REGISTER 1 YES ( ) NO (X) | 12. IS IT ELIGIBLE? YES ( ) NO ( )

.3. PART OF ESTAB. HIST. DISTRICT 7 YES ( ) NO (X) | 14. DISTRICT POTENTIAL 7 YES ( ) NO ( )

.S. NAME OF ESTABUSHED DISTRICT

116. THEMATIC CATEGORY

11. DATE(S) OR PERIOD
1925

18. STYLE OR DESIGN

19. ARCHITECT OR ENGINEER
Jamieson & Spearl

ZOo CONTRACTOR OR BUILDER

21. ORIGINAL, USE, IF APPARENT

22. PRESENT USE

23. OWNERSHIP PUBUC ( ) PRIVATE ( )

Z4. OWNER'S NAME AND ADDRESS IF KNOWN

25. OPEN TO PUBLIC? YES ( ) Noe ( )

ZS. LOCAL CONTACT PERSON OR ORGANIZATION

27. OTHER SURVEYS IN WHICH INCLUDED

28 NO OF STORIES

ZS. BASEMENT? YES NO

MATERIAL

33. NO. OF BAYS
FRONT SIDE

34. WALL TREATMENT

35. PLAN SHAPE

ADDITION ( )
ALTERED ( )
MOVED e

37. CONDITION
INTERIOR
EXTERIOR

38. PRESERVATION UNDERWAY? YES ( ) NO ( )

39. ENDANGERED? BY WHAT? YES ( ) HO( )

40. VISIBLE FROM PUBL,IC ROAD? YES ( ) NO ( )

41. DISTANCE FROM AND FRONTAGE ON ROAD
1

42. FURTHER DESCRIPTION OF IMPORTANT FEATURES

PHOTO MUST BE PROVIDED

43. HISTORY AND SIGNIFICANCE

44. DESCRIPTION OF ENVIRONMENT AND OUTBUILDINGS

<S. SOURCES OF INFORMATION

46. PREPARED BY
Laureen Jones

47. ORGANIZATION
Lanamar-xs

48. DATE 7/85

49. REVISION

RETURN THIS FORM WHEN COMPLETED TO: OFFICE OF HISTORIC PRESERVATION
P.O. BOX 176
JEFFERSON CITY, MISSOURI 65102

IF ADDITIONAL SPACE IS NEEDED, ATTACH SEPARATE SHEET(S) TO THIS FORM

4. PRESENT LOCAL NAME(S) OR DESIGNATION(S)

6. OTHER

8. TOWNSHIP RANGE

MISSOURI OFFICE OF HISTORIC PRESERVATION

ARCHITECTURAL/HISTORIC INVENTORY SURVEY FORM SLC-AS-042-007 C.B.824

NO. 86

COUNTY City

LOCATION OF NEGATIVES Landmarks

4 PRESENT LOCAL NAME(S) OR DESIGNATION(S) 1.

OTHER NAME(S) e. Jefferson Plaza Garage

SPECIFIC LEGAL LOCATION TOWNSHIP ____ RANGE ____ SECTION ____

IF CITY OR TOWN, STREET ADDRESS 418-22 N. 13th st.

CITY OR TOWN st. louis IF RURAL, VICINITY

.. DESCRIPTION OF LOCATION

3. COORDINATES UTM

LAT

LONG

00. SITE ( ) STRUCTURE ( ) BUILDING (X) OBJECT ( )

'1. ON NATIONAL REGISTER? YES ( ) NO (X)

12. IS IT ELIGIBLE? YES ( ) NO ( )

:3. PART OF ESTAB. M!ST. DISTRICT? YES ( ) NO (X)

14. DISTRICT POTENTIAL? YES ( ) NOC)

:5. NAME OF ESTABLISHED DiSTRICT

1&. THEMATIC CATEGORY

11 DATE(S) OR PERIOD 1928

18. STYLE OR DESIGN

19. ARCHITECT OR ENGINEER Gill & Jackson

20. CONTRACTOR OR BUILCER

21. ORIGINAL USE, IF APPARENT

22. PRESENT USE

23. OWNERSHIP PUBUC( ) PRIVATE( )

24. OWNER'S NAME AND ADDRESS I,.. KNOWN

as, OPEN TO PUBLIC? YES( ) NOC)

26. LOCAL CONTACT PERSON OR ORGANIZATION

21. OTHER SURVEYS IN WHICH INCLUDED

28 NO OF STORIES b

29. BASEMENT? YES ( ) NO ( )

30. FOUNDATION MATERIAL

31. WALL CONSTRUCTION

sa, ROOF TYPE AND MATERIAL

33. NO. OF BAYS FRONT SIDE

34. WALL TREATMENT

35. PLAN SHAPE

36. CHANGES (EXPLAIN IN NO. 42) ADDITION( ) ALTERED ( ) MOVED(»

37. eCNDITION INTERIOR EXTERIOR

38. PRESERVATION UNDERWAY? YES ( ) NO e)

39. ENDANGERED? BY WHAT? YES ( ) NO( )

40. VISIBLE FROM PUBLIC ROAD? YES ( ) NO e)

4L DISTANCE FROM AND FRONTAGE ON ROAD

42. FURTHER DESCRIPTION OF IMPORTANT FEATURES

PHOTO MUST BE PROVIDED

43. HISTORY AND SIGNIFICANCE

44. DESCRIPTION OF ENVIRONMENT AND OUTBUILDINGS

45. SOURCES OF INFORMATION

46. PREPARED BY Maureen Jones

47. ORGANIZATION Landmarks

48. DATE 7/85

49 REVISION DATE(S) -"

RETURN THIS FORM WHEN COMPLETED TO: OFFICE OF HISTORIC PRESERVATION a O. BOX 176 JEFFERSON CITY, MISSOURI 65102

IF ADDITIONAL SPACE IS NEEDED, ATTACH SEPARATE SHEET(S) TO THIS FORM

1. NO.

2. COUNTY

4. PRESENT LOCAL NAME(S) OR DESIGNATION(S)

8. OTHER NAMES

9. TOWNSHIP

RANGE

MISSOURI OFFICE OF HISTORIC PRESERVATION

ARCHITECTURAL/HISTORIC INVENTORY SURVEY FORM SLC-AS-042-008 C.B. 528

NO. 73

COUNTY City

LOCATION OF NEGATIVES landmarks

4. PRESENT LOCAL NAME(S) OR DESIGNATION(S)

5. OTHER NAME(S) Elder Shirt Manufacturing CO.

SPECIFIC LEGAL LOCATION TOWNSHIP ____ RANGE ____ SECTION ____

IF CITY OR TOWN, STREET ADDRESS 703-05 N.13th/1301-13 Luca

CITY OR TOWN St. louis IF RURAL, VICINITY

DESCRIPTION OF LOCATION

COORDINATES UTM

LAT

LONG

10. SITE ( ) STRUCTURE ( ) BUILDING (X) OBJECT ( )

11. ON NATIONAL REGISTER? YES ( ) NO (X)

12. IS IT ELIGIBLE? YES ( ) NO ( )

13. PART OF ESTAB. HIST. DISTRICT? YES ( ) NO (X)

14. DISTRICT POTENTIAL? YES ( ) NO ( )

15. NAME OF ESTABLISHED DISTRICT

16. THEMATIC CATEGORY

17. DATE(S) OR PERIOD 1908

18. STYLE OR DESIGN

19. ARCHITECT OR ENGINEER Will Levy

20. CONTRACTOR OR BUILDER Jas. Black Masonary & Cons

21. ORIGINAL USE, IF APPARENT

22. PRESENT USE

23. OWNERSHIP PUBLIC ( ) PRIVATE ( )

24. OWNER'S NAME AND ADDRESS IF KNOWN

25. OPEN TO PUBLIC? YES ( ) NO ( )

26. LOCAL CONTACT PERSON OR ORGANIZATION

27. OTHER SURVEYS IN WHICH INCLUDED

28. NO. OF STORIES 3

29. BASEMENT? YES ( ) NO ( )

30. FOUNDATION MATERIAL

31. WALL CONSTRUCTION

32. ROOF TYPE AND MATERIAL

33. NO. OF BAYS FRONT SIDE

34. WALL TREATMENT

35. PLAN SHAPE

36. CHANGES (EXPLAIN IN NO. 42) ADDITION ( ) ALTERED ( ) MOVED ( )

37. CONDITION INTERIOR ____ EXTERIOR

38. PRESERVATION UNDERWAY? YES ( ) NO ( )

39. ENDANGERED? BY WHAT? YES ( ) NO ( )

40. VISIBLE FROM PUBLIC ROAD? YES ( ) NO ( )

41. DISTANCE FROM AND FRONTAGE ON ROAD

42. FURTHER DESCRIPTION OF IMPORTANT FEATURES

PHOTO MUST BE PROVIDED

43. HISTORY AND SIGNIFICANCE

44. DESCRIPTION OF ENVIRONMENT AND OUTBUILDINGS

45. SOURCES OF INFORMATION Building Permit: 7/2/08

46. PREPARED BY Maureen Jones

47. ORGANIZATION Landmarks

48. DATE 7/85

49. REVISION -

RETURN THIS FORM WHEN COMPLETED TO: OFFICE OF HISTORIC PRESERVATION P.O. BOX 176 JEFFERSON CITY, MISSOURI 65102

IF ADDITIONAL SPACE IS NEEDED, ATTACH SEPARATE SHEET(S) TO THIS FORM

MIDWEST WINDOW-ART INC.

.1\SSOURI OFFICE VF HISTORIC PRESERVATION

.RCHITECTURAL/HISTORIC INVENTORY SURVEY FORM SLC-AS-042-009 C.B. 529

NO. 79

COUNTY City

LOCATION OF NEGATIVES Landmarks

4. PRESENT LOCAL NAME(S) OR DESIGNATION(S)

5 OTHER NAME(S)

SPECIFIC LEGAL LOCATION
TOWNSHIP _____ RANGE _____ SECTION _____

IF CITY OR TOWN, STREET ADDRESS
710 N• 13th st.

CITY OR TOWN IF RURAL, VICINITY
St. louis

DESCRIPTION OF LOCATION

S. COORDINATES UTM
LAT
LONG

.0. SITE ( ) STRUCTURE ( )
BUILDING (X) OBJECT ( )

"I. ON NATIONAL REGISTER ? YES C "12- IS IT ELIGIBLE ? YES ( )
NO (X) NO ( )

:3. PART OF ESTAB. HIST. DISTRICT ? TES C) 14. DISTRICT POTENTIAL YES ( )
NO (X) 1 NOC)

.S. NAME OF ESTABLISHED DISTRICT

116. THEMATIC CATEGORY

17. DATE(S) OR PERIOD
1933

18. STYLE OR DESIGN

19. ARCHITECT OR ENGINEER
T. V. Smithlander

20. CONTRACTOR OR BUILDER
C. Portell

21. ORIGINAL USE, IF APPARENT

22. PRESENT USE

23. OWNERSHIP PUBUC( ) PRIVATE( )

24. OWNER'S NAME AND ADDRESS IF KNOWN

es. OPEN TO PUBLIC ? YES( ) NO( )

26. LOCAL CONTACT PERSON OR ORGANIZAnoN

27. OTHER SURVEYS IN WHICH INCLUDED

28 NO OF STORIES 1

29. BASEMENT Γ YES ( ) NO ( )

J30. FOUNDATION MATERIAL

31. WALL CONSTRUCTION

32. ROOF TYPE AND MATERIAL

33. XO. OF BAYS
FRONT SIDE

34. WALL TREATMENT

35. PLAN SHAPE

36. CHANGES (EXPLAIN IN NO. 42) ADDITION ( ) ALTERED ( ) MOVED ( )

37. CCND/TIOH
INTERIOR
EXTERIOR

38. PRESERVATION UNDERWAY ? YES ( ) NO ( )

39. ENDANGERED ? BY WHAT ? YES ( ) NOC)

40. VISIBLE FROM PUBLIC ROAD ? YES ( ) NO ( )

1 DISTANCE FROM AND FRONTAGE ON ROAD

42. FURTHER DESCRIPTION OF IMPORTANT FEATURES

PHOTO MUST BE PROVIDED

43. HISTORY ANO SIGNIFICANCE

44. DESCRIPTION OF ENVIRONMENT AND OUTBUILDINGS

45. SOURCES OF INFORMATION
Building Permit: 3/24/33

46. PREPARED 3'(
Maureen Jones

47. ORGANIZATION
Land-mar-ks

48. DATE 7/85

49. REVISION

RETURN THIS FORM WHEN COMPLETED TO: OFFICE OF HISTORIC PRESERVATION
P.O. BOX 176
JEFFERSON CITY, MISSOURI 65102

IF ADDITIONAL SPACE IS NEEDED, ATTACH SEPARATE SHEET(S) TO THIS FORM

1. ID.
2. CO TY
4. PRESENT LOCAL NAME S) OR DESIGNATION S
6. OTHER NAME S
9. TOWNSHIP
RANGE
SEC

ARTS
CUT OUT
LETTERS
710

.:ISSOURI OFFICE OF HISTORIC PRESERVATION

ARCHITECTURAL/HISTORIC INVENTORY SURVEY FORM SLC-AS-04Z-01D G.B. 529

NO. 80

COUNTY City

LOCATION NEGATIVES OF Landmarks

PRESENT LOCAL NAME(S) OR DESIGNATION(S): Eommarita Displays Inc.

OTHER NAME(S)

SPECIFIC LEGAL LOCATION TOWNSHIP ____ RANGE ____ SECTION ____

IF CITY OR TOWN, STREET ADDRESS: 712-14 N. 13th St.

crrr OR TOWN: St. Louis

IF RURAL, VICINITY

1. DESCRIPTION OF LOCATION

3. COORDINATES UTM
LAT
LONG

.0. SITE ( ) STRUCTURE ( )
BUILDING (X) OBJECT C)

'1. ON NATIONAL REGISTER 1 YES ( ) NO (X)

TZ. IS IT ELIGIBLE? YES ( ) NO ( )

:3. PART OF ESTAB. HIST. DISTRICT? YES (\ ) NO C X)

14. OIS1'RICT POTENTIAL 7 YES( ) NOC)

.S. NAME OF ESTABUSHED DISTRICT

11&. THEMATIC CATEGORY

11/. DATE(S) OR PERIOD: 1926

18. STYLE OR DESIGN

19. ARCHITECT OR ENGINEER

20. CONTRACTOR OR BUILDER: Amber & Zimmermann

n. ORIGINAL USE, IF APPARENT

zz. PRESENT USE

23. OWNERSHIP PUBLIC( ) PRIVATE( )

24. OWNER'S NAME AND ADDRESS I... KNOWN

25. OPEN TO PUBLIC? YES( ) NOC)

26. LOCAL CONTACT PERSON OR ORGANIZATION

27. OTHER SURVEYS IN WHICH INCLUDED

28 NO OF STORIES 1

29. BASEMENT? TES ( ) NO ( )

J30. FOUNDATION MATERIAL

31. WALL CONSTRUCTION

32. ROOF TYPE AND MATERIAL

33. NO. OF BAYS FRONT SIDE

34. WALL TREATMENT

35. PLAN SHAPE

36. CHANGES (EXPLAIN IN NO. 42) ADDITION( ) ALTERED ( ) MOVED ( )

37. CONDITION INTERIOR ____ EXTERIOR

38. PRESERVATION UNDERWAY? YES ( ) NO ( )

39. ENDANGERED? BY WHAT? YES ( ) HO( )

40. VISIBLE FROM PUBLIC ROAD? YES ( ) NO ( )

1 41 DISTANCE FROM AND FRONTAGE ON ROAD

42. FURTHER DESCRIPTION OF IMPORTANT FEATURES

PHOTO MUST BE PROVIDED

43. HISTORY AND SIGNIFICANCE

.t

44. DESCRIPTION OF ENVIRONMENT AND OUTBUILDINGS

45. SOURCES OF INFORMATION
Building Permit: 11/30/26

46. PREPARED BY
Maureen Jones

RETURN THIS FORM WHEN COMPLETED TO: OFFICE OF HISTORIC PRESERVATION
? O. BOX 176
JEFFERSON CITY, MISSOURI 651C2

IF ADDITIONAL SPACE IS NEEDED, ATTACH SEPARATE SHEET(S) TO THIS FORM

1. ID
2. COUNTY
4. PRESENT LOCAL NAME S OR DESIGNATION S
6. OWNER NAME
8. TOWNSHIP
RANGE

Bommarito Displays Inc.
SIGNS EXHIBITS DISPLAYS
Bommarito Displays Inc.
Bommarito Displays Inc.
SIGNS OF ALL KINDS
SHIPPING RECEIVING
714

MISSOURI OFFICE OF HISTORIC PRESERVATION

ARCHITECTURAL/HISTORIC INVENTORY SURVEY FORM 5LC-AS-042-011 C.B. 507

NO. 15

COUNTY City

LOCATION OF NEGATIVES Landmarks

PRESENT LOCAL NAME(S) OR DESIGNATION(S)

Plaza Square Apartments

5. OTHER NAME(S)

SPECIFIC LEGAL LOCATION
TOWNSHIP _____ RANGE _____ SECTION _____

IF CITY OR TOWN, STREET ADDRESS
211 N. 15th st.

CITY OR TOWN st. Louis IF RURAL, VICINITY

J. DESCRIPTION OF LOCATION

3. COORDINATES UTM
LAT
LONG

.0. SITE ( ) STRUCTURE ( )
BUILDING (X) OBJECT ( )

'1. ON NATIONAL REGISTER ? YES ( ) NO (X)

12. IS IT ELIGIBLE ? YES ( ) NO ( )

:3. PART OF ESTAB. HIST. DISTRICT ? YES ( ) NO (X)

14. DISTRICT POTENTIAL YES ( ) NO ( )

.S. NAME OF ESTABUSHED DISTRICT

16. THEMATIC CATEGORY

17. DATE(S) OR PERIOD
1958

18. STYLE OR DESIGN

19. ARCHITECT OR ENGINEER
H.O.K. & Harris Armstrong

20. CONTRACTOR OR SUILDER

21. ORIGINAL USE, IF APPARENT

22. PRESENT USE

23. OWNERSHIP PUBLIC ( ) PRIVATE ( )

24. OWNER'S NAME AND ADDRESS IF KNOWN

25. OPEN TO PUBLIC ? YES ( ) NOC)

26. LOCAL CONTACT PERSON OR ORGANIZATION

27. OTHER SURVEYS IN WHICH INCLUDED

28. NO. OF STORIES 13

29. BASEMENT ? YES ( ) NO ( )

30. FOUNDATION MATERIAL

31. WALL CONSTRUCTION

32. ROOF TYPE AND MATERIAL

33. NO. OF BAYS FRONT SIDE

34. WALL TREATMENT

35. PLAN SHAPE

36. CHANGES (EXPLAIN IN NO. 42) ACOITION( ) ALTERED ( ) MOVED C)

37. CONOITION INTERIOR _____ EXTERIOR

38. PRESERVATION UNDERWAY ? YES C) NO C)

39. ENDANGERED? BY WHAT? YES( ) NO( )

40. VISIBLE FROM PUBLIC ROAD ? YES ( ) NO ( )

41. DISTANCE FROM AND FRONTAGE ON ROAD

4Z. FURTHER DESCRIPTION OF IMPORTANT FEATURES

PHOTO MUST BE PROVIDED

43. HISTORY AND SIGNIFICANCE

44. DESCRIPTION OF ENVIRONMENT AND OUTBUILDINGS

4S. SOURCES OF INFORMATIO...
Building Permit 12/2/1958

46. PREPARED BY
Maureen Jones

47. ORGANIZATION
Landmarks

48. DATE 7/85

49. REVISION DATE(S)

RETURN THIS FORM WHEN COMPLETED TO: OFFICE OF HISTORIC PRESERVATION
P.O. BOX 176
JEFFERSON CITY, MISSOURI 65102

IF ADDITIONAL SPACE IS NEEDED, ATTACH SEPARATE SHEET(S) TO THIS FORM

MISSOURI OFFICE OF HISTORIC PRESERVATION

ARCHITECTURAL/HISTORIC INVENTORY SURVEY FORM SLC-AS-042-012 C.E.827

NO. 88

COUNTY City

LOCATION OF NEGATIVES Landmarks

1A. PRESENT LOCAL NAME(S) OR DESIGNATION(S)

General American Life Insurance Building

3. OTHER NAME(S)

SPECIFIC LEGAL LOCATION TOWNSHIP ____ RANGE ____ SECTION ____

IF CITY OR TOWN, STREET ADDRESS 401-15 N.15th/1501-09 L DCUS t 1

CITY OR TOWN St. lOU1.S IF RURAL, VICINITY

DESCRIPTION OF LOCATION

16. THEMATIC CATEGORY

17. DATE(S) OR PERIOD 1914 to 1923

18 STYLE OR DESIGN

19. ARCHITECT OR ENGINEER A. B. Groves

20. CONTRACTOR OR 9UII-OER .John Hill Constr. Co.

ZI. ORIGINAL USE, IF APPARENT

22. PRESENT USE

23. OWNERSHIP PUBU:( ) PRIVATE( )

24. OWNER' NAME AND ADDRESS IF KNOWN

25. OPEN TO PUBLIC? YES( ) NOC)

26. LOCAL CONTACT PERSON OR ORGAHJUnON

27. OTHER SURVEYS IN WHICH INCLUDED

28 NO OF STORIES 12

Z9. BASEMENT? YES ( ) NO( )

J30. FOUNDATION MATERIAL

31. WALL CONSTRUCTION

sa, ROOF TYPE AND MATERIAL

33. NO. OF BAYS FRONT SIDE

34. WALL TREATMENT

35. PLAN SHAPE

36. CHANGES (EXPLAIN IN NO. 42) ADDITION( ) ALTERED( ) MOVED( )

37. CONDITION INTERIOR ____ EXTERIOR

38. PRESERVATION UNDERWAY? YES( ) NO «)

39. ENDANGERED? BY WHAT? YES( ) HO( )

40. VISIBLE FROM PUBLIC ROAD? YES( ) NO( )

41. DISTANCE FROM AND FRONTAGE ON ROAD

3. COORDINATES UTM LAT LONG

.O. SITE ( ) STRUCTURE( ) BUILDING (X) OBJECT ( )

'I. ON NATIONAI. REGISTER I YES ( ), NO (X)

12. IS IT ELIGIBLE? YES ( ) NO ( )

:3. PART OF ESTAB. HIST. DISTRICT? YES ( ) NO (X)

14. DISTRICT POTENTIAI-1 YES( ) NO( )

:5. NAME OF ESTAeUSHEO OISTRICT

42. FURTHER DESCRIPTION OF IMPORTANT FEATURES

PHOTO MUST BE PROVIDED

43. HISTORY AND SIGNIFICANCE

44. DESCRIPTION OF ENVIRONMENT AND OUTBUILDINGS

45. SOURCES OF INFORMATION

46. PREPARED BY Maureen Jones

47. ORGANIZATION Landmarks

48. DATE 7/85 49. REVISION DATE(S) —

RETURN THIS FORM WHEN COMPLETED TO: OFFICE OF HISTORIC PRESERVATION P.O. BOX 176 JEFFERSON CITY, MISSOURI 651C2

IF ADDITIONAL SPACE IS NEEDED, ATTACH SEPARATE SHEET(S) TO THIS FORM

MISSOURI OFFICE OF HISTORIC PRESERVATION

ARCHITECTURAL/HISTORIC INVENTORY SURVEY FORM SLC-PAS-042-013 C.B. 527

NO. 69

COUNTY City

LOCATION OF NEGATIVES landmarks

4. PRESENT LOCAL NAME(S) 0. DESIGNATION(S

e. OTHER NAME(S)

15th street Substation

SPECIFIC LEGAL LOCATION
TOWNSHIP _____ RANGE _____ SECTION ____

IF CITY OR TOWN, STREET ADDRESS
710 North 15th st.

CITY OR TOWN st. Louis IF RURAL, VICINITY

3. DESCRIPTION OF LOCATION

3. COORDINATES UTM
LAT
LONG

.0. SITE ( ) STRUCTURE ( )
BUILDING (X) OBJECT ( )

'1. ON NATIONAL REGISTER 7 YES ( ) NO (X)

12. IS IT ELIGIBLE? YES ( ) NO ( )

.S. PART OF ESTAB. HIST. DISTRICT? YES ( ) NO (X)

4. DISIRICT POTENTIAL? YES ( ) NO C

:5. NAME OF ESTABLISHED DISTRICT

16. THEMATIC CATEGORY

111. DATE(S) OR PERIOD
1930-31

18. STYLE OR DESIGN

19. ARCHITECT OR ENGINEER
Klipstein & Rathmann-facade

20. CONTRACTOR OR BUIL..CER

21. ORIGINAL USE, IF APPARENT

22. PRESENT USE

23. OWNERSHIP PUBL.IC ( ) PRIVATE ( )

24. OWNER' NAME AND ADDRESS IF KNOWN

ZS. OPEN TO PUBLIC? YES ( ) NOe

26. LOCAL CONTACT PERSON OR ORGANIZATION

27. OTHER SURVEYS IN WHICH INCLUDED

28. NO. OF STORIES 1.

29. BASEMENT? YES ( ) NO( )

J30. FOUNDATION MATERIAL

31. WALL CONSTRUCTION

32. ROOF TYPE AND MATERIAL

33. NO. OF BAYS
FRONT ,ICe:

34. WALL TREATMENT

35. PLAN SHAPE

36. CHANGES (EXPLAIN IN NO. 42) ADDITION ( ) ALTERED ( ) MOVED e)

37. CONDITION
INTERIOR _____
EXTERIOR _____

38. PRESERVATION UNDERWAY? YES ( ) NO ( )

39. ENDANGERED? BY WHAT? YES ( ) NO ( )

40. VISIBLE FROM PUBL..IC ROAD? YES ( ) NO e)

41. DISTANCE FROM AND FRONTAGE ON ROAD

42. FURTHER DESCRIPTION DF IMPORTANT FEATURES

PHOTO MUST BE PROVIDED

43. HISTORY AND SIGNIFICANCE

Union Electric engineers designed all of building except facade.

44. DESCRIPTION OF ENVIRONMENT AND OUTBUILDINGS

45. SOURCES OF INFORMATION

46. PREPARED 3Y
1 :'::aureen Jones

47. ORGANIZATION
Landmar-ks

48. DATE 17/85

49. REVISION DATE(S)

RETURN THIS FORM WHEN COMPLETED TO: OFFICE OF HISTORIC PRESERVATION
P.O. 30X 176
JEFFERSON CITY, MISSOURI 65102

IF ADDITIONAL SPACE IS NEEDED, ATTACH SEPARATE SHEET(S) TO THIS FORM

2. COUNTY

4. PRESENT LOCAL NAME(S) OR DESIGNATIONS

6. OLDEN DATES

8. TOWNSHIP

MISSOURI OFFICE OF HISTORIC PRESERVATION

ARCHITECTURAL/HISTORIC INVENTORY SURVEY FORM SLC-AS-042-014 C.B. 527

NO. 71

COUNTY City

LOCATION OF NEGATIVES landmarks

PRESENT LOCAL NAME(S) OR DESIGNATION(S)

5. OTHER NAME(S)

SPECIFIC LEGAL LOCATION
TOWNSHIP _____ RANGE _____ SECTION _____

IF CITY OR TOWN, STREET ADDRESS
718-20 N. 15th st.

CITY OR TOWN st. Louis IF RURAL, VICINITY

11. DESCRIPTION OF LOCATION

3. COORDINATES UTM
LAT
LONG

00. SITE ( ) STRUCTURE ( ) BUILDING (x) OBJECT ( )

01. ON NATIONAL REGISTER? YES ( ) NO (x)

12. IS IT ELIGIBLE? YES ( ) NO ( )

13. PART OF ESTAB. HIST. DISTRICT? YES ( ) NO (x)

14. DISTRICT POTENTIAL? YES ( ) NO ( )

15. NAME OF ESTABLISHED DISTRICT

16. THEMATIC CATEGORY

17. DATE(S) OR PERIOD 1913

18. STYLE OR DESIGN

19. ARCHITECT OR ENGINEER A.A. Scharff

20. CONTRACTOR OR BUILDER

21. ORIGINAL USE, IF APPARENT

22. PRESENT USE

23. OWNERSHIP PUBLIC ( ) PRIVATE ( )

24. OWNER'S NAME AND ADDRESS IF KNOWN

25. OPEN TO PUBLIC? YES ( ) NO ( )

26. LOCAL CONTACT PERSON OR ORGANIZATION

27. OTHER SURVEYS IN WHICH INCLUDED

28. NO. OF STORIES 2

29. BASEMENT? YES ( ) NO ( )

30. FOUNDATION MATERIAL

31. WALL CONSTRUCTION

32. ROOF TYPE AND MATERIAL

33. NO. OF BAYS FRONT SIDE

34. WALL TREATMENT

35. PLAN SHAPE

36. CHANGES (EXPLAIN IN NO. 42) ADDITION ( ) ALTERED ( ) MOVED ( )

37. CONDITION INTERIOR _____ EXTERIOR

38. PRESERVATION UNDERWAY? YES ( ) NO ( )

39. ENDANGERED? BY WHAT? YES ( ) NO ( )

40. VISIBLE FROM PUBLIC ROAD? YES ( ) NO ( )

41. DISTANCE FROM AND FRONTAGE ON ROAD

42. FURTHER DESCRIPTION OF IMPORTANT FEATURES

PHOTO MUST BE PROVIDED

43. HISTORY AND SIGNIFICANCE

44. DESCRIPTION OF ENVIRONMENT AND OUTBUILDINGS

45. SOURCES OF INFORMATION
Building Permit: 1/23/13

46. PREPARED BY Maureen Jones

47. ORGANIZATION Landmarks

48. DATE 7/85

49. REVISION

RETURN THIS FORM WHEN COMPLETED TO: OFFICE OF HISTORIC PRESERVATION
P.O. BOX 176
JEFFERSON CITY, MISSOURI 65102

IF ADDITIONAL SPACE IS NEEDED, ATTACH SEPARATE SHEET(S) TO THIS FORM

SWEEP CLEAN MFG. CO.

.ISSOURI OFFICE OF HISTORIC PRESERVATION

.RCHITECTURAL/HISTORIC INVENTORY SURVEY FORM

C.B. 509

SLC-AS-042-015

NO. 25

COUNTY City

LOCATION OF NEGATIVES landmarks

4. PRESENT LOCAL NAME(S) OR DESIGNATION(S): Seven-Eleven store

5. OTHER NAME(S): 1705 Di...o

SPECIFIC LEGAL LOCATION TOWNSHIP ____ RANGE ____ SECTION ____

IF crrr OR TOWN, STREET ADDRESS: 201 N. 17th st.

CITY OR TOWN: st. louis IF RURAL, VICINITY

J. OESCRIPTION OF LOCATION

16. THEMATIC CATEGORY

11. DATE(S) OR PERIOD: c.1980

18. STYLE OR DESIGN

19. ARCHITECT OR ENGINEER

20. CONTRACTOR OR BUII.DER

21. ORIGINAL USE. IF APPARENT: Store

22. PRESENT USE

23. OWNERSHIP PUBLIC( ) PRIVATE( )

24. OWNER" NAME AND ADDRESS I,.. KNOWN

25. OPEN TO PUBLIC? YES( ) NOC)

26. LOCAL CONTACT PERSON OR ORGANIZATION

Z7. OTHER SURVEYS IN WHICH INCLUDED

28. NO OF sres-e s 1

29. BASEMENT? YES ( ) NOC)

30. FOUNDATION MATERIAL

31. WALL CONSTRUCTION

32. ROOF TYPE AND MATERIAL

33. NO. OF BAYS FRONT SIDE

34. WALL TREATMENT

35. PLAN SHAPE

36. CHANGES (EXPLAIN IN NO. 42) ADDITION( ) ALTERED( ) MOVED( )

37. CONDITION INTERIOR ____ EXTERIOR

38. PRESERVATION UNDERWAY? YES ( ) NO ( )

39. ENDANGERED? BY WHAT? YES ( ) HOC)

40. VISIBLE FROM PUBLIC ROAD? YES ( ) NO ( )

41. DISTANCE FROM AND FRONTAGE ON ROAD

3. COORDINATES UTM LAT LONG

.0. SITE C) STRUCTURE( ) BUILDING (X) OBJECT ( )

"I. ON NATIONAL REGISTER 1 YES ( ) NO (X)

12. IS IT ELIGIBLE? YES ( ) NO ( )

:3. PART OF ESTAB. HIST. DISTRICT? YES NO (X)

14. DiSTRICT POTENTIAL 1 YESC) NO ( )

:5. NAME OF ESTABLISHED DISTRICT

42. FURTHER DESCRIPTION OF IMPORTANT FEATURES

PHOTO MUST BE PROVIDED

43. HISTORY ANQ SIGNIFICANCE

44 DESCRIPTION OF ENVIRONMENT AND OUTBUILDINGS

45. SOURCES OF INFORMATION

46. PREPARED BY Maureen Jones

47. ORGANIZATION 1 Landmar-ks

RETURN THIS FORM WHEN COMPLETED TO: OFFICE OF HIS70RIC PRESERVATION P.O. BOX 176 JEFFERSON CITY, MISSOURI 65102

IF ADDITIONAL SPACE -S NEEDED, ATTACH SEPARATE SHEET(S) TO THIS FORM

48. DATE 7/85

49. REVISION -

1. IO. 2. COI TY 4. PIIESENT LOCAL NAME(S) OR DESIGNATION(S) 6. S ER JAN E S OWIIS

BUSCH 6PK
MILW. BEST 6PK 1.69

MISSOURI STATE HISTORIC PRESERVATION
ARCHITECTURAL/HISTORIC INVENTORY SURVEY FORM SLC-AS-042-0/16 C.B.94)

NO. 163

COUNTY City

LOCATION OF NEGATIVES Landmarks

4. PRESENT LOCAL NAME(S) OR DESIGNATION(S)
St. Nicholas Catholic Church

5. OTHER NAME(S)

SPECIFIC LEGAL LOCATION
TOWNSHIP ____ RANGE ____ SECTION ____

IF CITY OR TOWN, STREET ADDRESS
701 N.18th St.

CITY OR TOWN St. Louis IF RURAL, VICINITY

DESCRIPTION OF LOCATION

COORDINATES UTM
LAT
LONG

10. SITE ( ) STRUCTURE ( )
BUILDING (X) OBJECT ( )

11. ON NATIONAL REGISTER? YES ( ) NO (X)

12. IS IT ELIGIBLE? YES ( ) NO ( )

13. PART OF ESTAB. HIST. DISTRICT? YES ( ) NO (X)

14. DISTRICT POTENTIAL YES ( ) NO ( )

15. NAME OF ESTABLISHED DISTRICT

16. THEMATIC CATEGORY

17. DATE(S) OR PERIOD
1960

18. STYLE OR DESIGN

19. ARCHITECT OR ENGINEER

20. CONTRACTOR OR BUILDER
Kloster Co.

21. ORIGINAL USE, IF APPARENT

22. PRESENT USE

23. OWNERSHIP PUBUC( ) PRIVATE( )

24. OWNER'S NAME AND ADDRESS IF KNOWN

25. OPEN TO PUBLIC? YES ( ) NOC)

26. LOCAL CONTACT PERSON OR ORGANIZATION

27. OTHER SURVEYS IN WHICH INCLUDED

28. NO OF STORIES

29. BASEMENT? YES ( ) HO( )

30. FOUNDATION MATERIAL

31. WALL CONSTRUCTION

32. ROOF TYPE AND MATERIAL

33. NO. OF BAYS FRONT SIDE

34. WALL TREATMENT

35. PLAN SHAPE

36. CHANGES (EXPLAIN IN NO. 42) ADDITION ( ) ALTERED ( ) MOVED ( )

37. CONDITION
INTERIOR
EXTERIOR

38. PRESERVATION UNDERWAY? YES ( ) NO ( )

39. ENDANGERED? BY WHAT? YES C) NO( )

40. VISIBLE FROM PUBLIC ROAD? YES ( ) NO( )

41. DISTANCE FROM AND FRONTAGE ON ROAD

42. FURTHER DESCRIPTION OF IMPORTANT FEATURES

PHOTO MUST BE PROVIDED

43. HISTORY AND SIGNIFICANCE

44. DESCRIPTION OF ENVIRONMENT AND OUTBUILDINGS

45. SOURCES OF INFORMATION
Building Permit: 1/26/60

46. PREPARED BY
Maureen Jones

RETURN THIS FORM WHEN COMPLETED TO: OFFICE OF HISTORIC PRESERVATION
P.O. BOX 176
JEFFERSON CITY, MISSOURI 65102

IF ADDITIONAL SPACE IS NEEDED, ATTACH SEPARATE SHEETS TO THIS FORM

48. DATE 7/85

49. REVISION DATE(S) -

MISSOURI OFFICE OF HISTORIC PRESERVATION

ARCHITECTURAL/HISTORIC INVENTORY SURVEY FORM SLC-A5-042-017 C.B.900

NO. 143

COUNTY City

LOCATION OF NEGATIVES landmarks

4. PRESENT LOCAL NAME(S) OR DESIGNATION(S)

5. OTHER NAME(S)

SPECIFIC LEGAL LOCATION
TOWNSHIP _____ RANGE _____ SECTION _____

IF CITY OR TOWN, STREET ADDRESS
306-08 N. 20th St. (center)

CITY OR TOWN st. Louis IF RURAL, VICINITY

1. DESCRIPTION OF LOCATION

3. COORDINATES UTM
LAT
LONG

10. SITE ( ) STRUCTURE ( )
BUILDING (X) OBJECT ( )

11. ON NATIONAL REGISTER? YES ( ) NO (X)

12. IS IT ELIGIBLE? YES ( ) NO ( )

13. PART OF ESTAB. HIST. DISTRICT? YES ( ) NO (X)

14. DISTRICT POTENTIAL YES ( ) NO ( )

15. NAME OF ESTABLISHED DISTRICT

16. THEMATIC CATEGORY

17. DATE(S) OR PERIOD

18. STYLE OR DESIGN

19. ARCHITECT OR ENGINEER

20. CONTRACTOR OR BUILDER

21. ORIGINAL USE. IF APPARENT

22. PRESENT USE

23. OWNERSHIP PUBLIC ( ) PRIVATE ( )

24. OWNER'S NAME AND ADDRESS IF KNOWN

25. OPEN TO PUBLIC? YES ( ) NO ( )

26. LOCAL CONTACT PERSON OR ORGANIZATION

27. OTHER SURVEYS IN WHICH INCLUDED

28. NO. OF STORIES 2

29. BASEMENT? YES ( ) NO ( )

30. FOUNDATION MATERIAL

31. WALL CONSTRUCTION

32. ROOF TYPE AND MATERIAL

33. NO. OF BAYS FRONT SIDE

34. WALL TREATMENT

35. PLAN SHAPE

36. CHANGES (EXPLAIN IN NO. 42) ADDITION ( ) ALTERED ( ) MOVED ( )

37. CONDITION INTERIOR _____ EXTERIOR _____

38. PRESERVATION UNDERWAY? YES ( ) NO ( )

39. ENDANGERED? BY WHAT? YES ( ) NO ( )

40. VISIBLE FROM PUBLIC ROAD? YES ( ) NO ( )

41. DISTANCE FROM AND FRONTAGE ON ROAD

42. FURTHER DESCRIPTION OF IMPORTANT FEATURES

PHOTO MUST BE PROVIDED

43. HISTORY AND SIGNIFICANCE

44. DESCRIPTION OF ENVIRONMENT AND OUTBUILDINGS

45. SOURCES OF INFORMATION

46. PREPARED BY Maureen Jones

47. ORGANIZATION Landmarks

48. DATE 7/85

49. REVISION -

RETURN THIS FORM WHEN COMPLETED TO: OFFICE OF HISTORIC PRESERVATION
P.O. BOX 176
JEFFERSON CITY, MISSOURI 65102

IF ADDITIONAL SPACE IS NEEDED, ATTACH SEPARATE SHEET(S) TO THIS FORM

SHIPPING-
RECEIVING

MISSOURI OFFICE HISTORIC PRESERVATION

ARCHITECTURAL/HISTORIC INVENTORY SURVEY FORM SLC-AS-042-018 C.B. 942

NO. 158

COUNTY City

LOCATION OF NEGATIVES landmarks

4 PRESENT LOCAL NAME(S) OR DESIGNATION(S) 1.

5 OTHER NAME(S)

SPECIFIC LEGAL LOCATION TOWNSHIP _____ RANGE _____ SE:TIOH

IF CITY OR TOWN, STREET ADDRESS 700-06 N. 20th

CITY OR TOWN St. Louis IF RURAL, VICINITY

J. DESCRIPTION OF LOCATION

3. COORDINATES UTM

LAT

LONG

.0. SITE ( ) STRUCTURE ( )

BUILDING (X) OBJECT ( )

'1. ON NATIONAL REGISTER ? YES ( ) NO eX)

12. IS IT ELIGIBLE ? YES ( ) NO ( )

.3. PART OF ESTAB. HIST. DISTRICT ? YES ( ) NO eX)

1'4. DISTRICT POTENTIAL YES ( ) NO C)

:5. NAME OF ESTABLISHED DISTRICT

16 THEMAnc CATEGORY

11 DATE(S) OR PERIOD 1. 1932

18. STYLE OR DESIGN

19. ARCHITECT OR ENGINEER

20. CONTRACTOR OR BUILDER Ruhaack Constr. CO.

ZI. ORIGINAL USE, IF APPARENT

22. PRESENT USE

23. OWNERSHIP PUBLIC ( ) PRIVATE ( )

Z4. OWNER'S NAME AND ADDRESS Ipr KNOWN

25. OPEN TO PUBLIC? YES ( ) Noe)

26. LOCAL CONTACT PERSON OR ORGANIZATION

27. OTHER SURVEYS IN WHICH INCLUDED

28 NO OF STORIES 1

Z9. BASEMENT r YES ( ) NO ( )

30. FOUNDATION MATERIAL

31. WALL CONSTRUCTION

zz, ROOF TYPE AND MATERIAL

33. NO. OF BAYS FRONT SIDE

34. WALL TREATMENT

35. PLAN SHAPE

36. CHANGES (EXPLAIN IN NO. 42) ADDITION ( ) ALTERED ( ) MOVED e)

37. CONDITION INTERIOR _____ EXTERIOR

38. PRESERVATION UNDERWAY ? YES ( ) NO ( )

39. ENDANGERED? BY WHAT? YES ( ) NO( )

40. VISIBLE FROM PUBLIC ROAD ? YES ( ) NO ( )

41 DISTANCE FROM AND FRONTAGE ON ROAD

42. FURTHER DESCRIPTION OF IMPORTANT FEATURES

PHOTO MUST BE PROVIDED

43. HISTORY AND SIGNIFICANCE

44. DESCRIPTION OF ENVIRONMENT AND OUTBUILDINGS

45. SOURCES OF INFORMATION Building Permit: 1/29/32

46. PREPARED BY Maureen Janes

47. ORGANIZATION Landnar-ks

48. DATE 7/85

49. REVISION DATE(S) -

RETURN THIS FORM WHEN COMPLETED TO: OFFICE OF HISTORIC PRESERVATION P.O. BOX 176 JEFFERSON CITY, MISSOURI 65102

IF ADDITIONAL SPACE IS NEEDED, ATTACH SEPARATE SHEETS TO THIS FORM

ARCHITECTURAL/HISTORIC INVENTORY SURVEY FORM SLC-AS-042-019 C.B.942

NO. 157

COUNTY City

LOCATION OF NEGATIVES Landmarks

PRESENT LOCAL NAME(S) OR DESIGNATION(S)

5 OTHER NAME(S)

SPECIFIC LEGAL LOCATION
TOWNSHIP _____ RANGE _____ SECTION _____

IF crrr OR TOWN, STREET ADDRESS
710-12 N.20th

CITY OR TOWN IF RURAL, VICINITY
St. Louis

.. DESCRIPTION OF LOCATION

3. COORDINATES UTM
LAT
LONG

.0. SITE ( ) STRUCTURE ( )
BUILDING (x) OBJECT ( )

'1. ON NATIONAL REGISTER? YES ( ) NO (X) 12. IS IT ELIGIBLE? YES ( ) No f)

:3. PART OF ESTAB. HIST. DISTRICT? YES ( ) NO ex) 1'4. DISTRICT POTENTIAL? YES ( ) NOC)

:5. NAME OF ESTABLISHED DISTRICT

16. THEMATIC CATEGORY 1

11. DATE(S) OR PERIOD 1909

II STYLE OR DESIGN

19. ARCHITECT OR ENGINEER

20. CONTRACTOR OR BUILDER

21. ORIGINAL USE, IF APPARENT

22. PRESENT USE

23. OWNERSHIP PUBLIC ( ) PRIVATE ( )

24. OWNER' NAME AND ADDRESS IF KNOWN

25. OPEN TO PUBLIC? YES ( ) NO ( )

26. LOCAL CONTACT PERSON OR ORGANIZATION

27. OTHER SURVEYS IN WHICH INCLUDED

28 NO OF STORIES 3

29. BASEMENT? YES ( ) NO t)

130. FOUNDATION MATERIAL

31. WALL CONSTRUCTION

32. ROOF TYPE AND MATERIAL

33. NO. OF BAYS FRONT SIDE

34. WALL TREATMENT

35. PLAN SHAPE

36. CHANGES (EXPLAIN IN NO. 42) ADDITION ( ) ALTERED ( ) MOVED ( )

37. CCNOITION INTERIOR _____ EXTERIOR

38. PRESERVATION UNDERWAY? YES ( ) NO f)

39. ENDANGERED? BY WHAT? YES ( ) NO ( )

40. VISIBLE FROM PUBLIC ROAD? YES ( ) NOf)

1 DISTANCE FROM AND FRONTAGE ON ROAD

42. FURTHER DESCRIPTION OF IMPORTANT FEATURES

PHOTO MUST BE PROVIDED

43. HISTORY AND SIGNIFICANCE

44. DESCRIPTION OF ENVIRONMENT AND OUTBUILDINGS

Addn. garage at rear. 1929.

45. SOURCES OF INFORMATION
Building Permit 6/9/09

46. PREPARED BY Maureen Jones

47. ORGANIZATION Landmarks

48. DATE 7/85

49. REVISION

RETURN THIS FORM WHEN COMPLETED TO: OFFICE OF HISTORIC PRESERVATION
ZO. BOX 176
JEFFERSON CITY, MISSOURI 65102

IF ADDITIONAL SPACE IS NEEDED, ATTACH SEPARATE SHEET(S) TO THIS FORM

1. NO.
2. COUNTY
4. PRESENT LOCAL NAME(S) OR DESIGNATION(S)
8. OTHER SPECS
9. TOWNSHIP

710

MISSOURI DEPARTMENT OF HISTORIC PRESERVATION

ARCHITECTURAL/HISTORIC INVENTORY SURVEY FORM SLC-AS-042-020 C.B.895

NO. 118

COUNTY City

LOCATION OF NEGATIVES Landmarks

PRESENT LOCAL NAME(S) OR DESIGNATION(S)

5. OTHER NAME(S) Edison Erothers Hotel

SPECIFIC LEGAL LOCATION TOWNSHIP ____ RANGE ____ SECTION ____

IF CITY OR TOWN, STREET ADDRESS 105-11 N. 18th/180) Chestnut

CITY OR TOWN st. louis IF RURAL, VICINITY

J. DESCRIPTION OF LOCATION

3. COORDINATES UTM

LAT

LONG

.0. SITE ( ) BUILDING ec) STRUCTURE( ) OBJECT C)

'1. ON NATIONAL REGISTER 7 YES ( ) "0 (X)

IZ. IS IT ELIGIBLE? YES ( ) NO ( )

:3. PART OF ESTAB. HIST. DISTRICT / YES ( ) NO (X)

4. DISTRICT POTENTIAL YES( ) 1 NOC)

:5.. NAME OF ESTABUSHED DISTRICT

116. THEMATIC CATEGORY

17. DATE(S) OR PERIOD 1894

18. STYLE OR DESIGN

19. ARCHITECT OR ENGINEER F.C.EonsaCK

20. CONTRACTOR OR BUILDER

21. ORIGINAI. USE, IF APPARENT Hotel

22. PRESENT USE

23. OWNERSHIP PUBLIC( ) PRIVATE( )

24. OWNER' NAME AND ADDRESS 'II' KNOWN

25. OPEN TO PUBLIC? YES( ) NOC)

26. LOCAL CONTACT PERSON OR ORGANIZATION

27. OTHER SURVEYS IN WHICH INCI.UDED

28 NO OF STORIES 4

29. BASEMENT? YES ( ) NO( )

J30. FOUNDATION MATERIAL

31. WALL CONSTRUCTION 1

32. ROOF TYPE AND MATERIAL

33. NO. OF BAYS FRONT SIDE

34. WALL TREATMENT

135. PLAN SHAPE

36. CHANGES (EXPLAIN IN NO. 42) ADDITION ( ) ALTERED ( ) MOVED ( )

37. CONDITION INTERIOR ____ EXTERIOR ____

38. PRESERVATION UNDERWAY? YES ( ) NO C)

39. ENDANGERED? BY WHAT? YES ( ) NO( )

40. VISIBLE FROM PUBLIC ROAD? YES ( ) NO ( )

41. DISTANCE FROM AND FRONTAGE ON ROAD

4Z. FURTHER DESCRIPTION OF IMPORTANT FEATURES

PHOTO MUST BE PROVIDED

43. HISIORY AND SIGNIFICANCE

44. DESCRIPTION OF ENVIRONMENT AND OUTBUILDINGS

45. SOURCES OF INFORMATION

Tui Ldi nr- Permit: 4/10/94

46. PREPARED BY Maureen Jones

RETURN THIS FORM WHEN COMPLETED TO: OFFICE OF HISTORIC PRESERVATION P.O. SOX 176 JEFFERSON CITY, MISSOURI 65102

IF ADDITIONAL SPACE IS NEEDED, ATTACH SEPARATE SHEETS TO THIS FORM

DATE(S)

1. NO.

2. COUNTY

4. PRESENT LOCAL NAME(S) OR DESIGNATION(S)

6. OTHER NAME(S)

8. TOWNSHIP

RANGE

105-11 N. 18th st./ 1803 Chestnut
st. Louis, Mo.

Attached to Inventory Sheet 118
Rear View Edison Brothers Hotel
Central Business District West

EDISON
HOTEL
Low
Rates
CAFE
EDISON
STEAKS
GOOD COFFEE

MISSOURI OFFICE OF HISTORIC PRESERVATION

ARCHITECTURAL/HISTORIC INVENTORY SURVEY FORM

SLC-AS-042-02 C.B. 500

No'6

COUNTY City

LOCATION OF NEGATIVES Landmarks

4. PRESENT LOCAL NAME(S) OR DESIGNATION(S)

Soldier's Memorial

5. OTHER NAME(S)

SPECIFIC LEGAL LOCATION
TOWNSHIP _____ RANGE _____ SECTION _____

IF CITY OR TOWN, STREET ADDRESS
1300 Chestnut

CITY OR TOWN IF RURAL, VICINITY
St. Louis

1. DESCRIPTION OF LOCATION

3. COORDINATES UTM
LAT
LONG

10. SITE ( ) STRUCTURE ( )
BUILDING (x) OBJECT ( )

11. ON NATIONAL REGISTER 1 YES ( ) NO (X)

12. IS IT ELIGIBLE? YES ( ) NO ( )

13. PART OF ESTAB. HIST. DISTRICT? YES ( ) NO (X)

14. DISTRICT POTENTIAL? YES ( ) NOC ( )

15. NAME OF ESTABUSHED DISTRICT

16. THEMATIC CATEGORY

17. DATE(S) OR PERIOD
1938

18. STYLE OR OESIGN

19. ARCHITECT OR ENGINEER Latham, Russell, Crowell, Dauson

20. CONTRACTOR OR aUILOER

21. ORIGINAL USE, IF APPARENT

22. PRESENT USE

23. OWNERSHIP PU8L1C( ) PRIVATE( )

24. OWNER'S NAME ANO ADDRESS IF KNOWN

25. OPEN TO PUBLIC? YES ( ) HOC ( )

26. LOCAL CONTACT PERSON OR ORGANIZATION

27. OTHER SURVEYS IN WHICH INCLUCEO

28 NO OF STORIES

29. BASEMENT YES ( ) HOC ( )

30. FOUNDATION MATERIAL

131. WALL CONSTRUCTION
W

32. ROOF TYPE AND MATERIAL

33. NO. OF BAYS
FRONT SIDE

34. WALL TREATMENT

35. PLAN SHAPE

36. CHANGES (EXPLAIN IN NO. 42) ADDITION ( ) ALTERED ( ) MOVED ( )

37. CONDITION
INTERIOR
EXTERIOR

38. PRESERVATION UNDERWAY? YES ( ) NO C ( )

39. ENDANGERED? BY WHAT? YES ( ) HO( )

40. VISIBLE FROM PUBLIC ROAD? YES ( ) NO C ( )

41. DISTANCE FROM AND FRONTAGE ON ROAD

42. FURTHER DESCRIPTION OF IMPORTANT FEATURES

PHOTO MUST BE PROVIDED

43. HISTORY AND SIGNIFICANCE

44. DESCRIPTION OF ENVIRONMENT AND OUTBUILDINGS

45. SOURCES OF INFORMATION

46. PREPARED BY
Maureen Jones

RETURN THIS FORM WHEN COMPLETED TO: OFFICE OF HIS70RIC PRESERVATION
P.O. 80X 176
JEFFERSON CITY, MISSOURI 65102

IF ADDITIONAL SPACE IS NEEDED, ATTACH SEPARATE SHEET(S) TO THIS FORM



MISSOURI OFFICE OF HISTORIC PRESERVATION
ARCHITECTURAL/HISTORIC INVENTORY SURVEY FORM

SLC-AS-042-022 C.B.

4. PRESENT LOCAL NAME(S) OR DESIGNATION(S)

#10 Plaza Square Apartments

5. OTHER NAME(S)

COUNTY: City

LOCATION OF NEGATIVES: landmarks

SPECIFIC LEGAL LOCATION
TOWNSHIP _____ RANGE _____ SECTION _____

IF CITY OR TOWN, STREET ADDRESS: 1501 Chestnut

CITY OR TOWN: St. Louis. IF RURAL, VICINITY

1. DESCRIPTION OF LOCATION

3. COORDINATES UTM
LAT
LONG

.0. SITE ( ) STRUCTURE ( )
BUILDING (X) OBJECT ( )

'1. ON NATIONAL REGISTER? YES ( ) NO (X)

12. IS IT ELIGIBLE? YES ( ) NO ( )

:3. PART OF ESTAB. HIST. DISTRICT? YES ( ) NO (X)

14. DISTRICT POTENTIAL YES ( ) NO ( )

:5. NAME OF ESTABLISHED DISTRICT

16. THEMATIC CATEGORY

III. DATE(S) OR PERIOD: 1958

18. STYLE OR DESIGN

19. ARCHITECT OR ENGINEER: H.O.K., Harris Armstrong

ZOo CONTRACTOR OR BUILDER

21. ORIGINAL USE. IF APPARENT

22. PRESENT USE:

23. OWNERSHIP PUBLIC ( ) PRIVATE ( )

24. OWNER'S NAME AND ADDRESS IF KNOWN

es. OPEN TO PUBLIC? YES ( ) NO ( )

26. LOCAL CONTACT PERSON OR ORGANIZATION

27. OTHER SURVEYS IN WHICH INCLUDED

28. NO. OF STORIES: 13

Z9. BASEMENT? YES ( ) NO ( )

30. FOUNDATION MATERIAL

31. WALL CONSTRUCTION

aa. ROOF TYPE AND MATERIAL

33. NO. OF BAYS FRONT SIDE

34. WALL TREATMENT

35. PLAN SHAPE

36. CHANGES (EXPLAIN IN NO. 42) ADDITION ( ) ALTERED ( ) MOVED ( )

37. CONDITION INTERIOR _____ EXTERIOR

38. PRESERVATION UNDERWAY? YES ( ) NO ( )

39. ENDANGERED? BY WHAT? YES ( ) NO ( )

40. VISIBLE FROM PUBLIC ROAD? YES ( ) NO ( )

41. DISTANCE FROM AND FRONTAGE ON ROAD

42. FURTHER DESCRIPTION OF IMPORTANT FEATURES

PHOTO MUST BE PROVIDED

43. HISTORY AND SIGNIFICANCE

44. DESCRIPTION OF ENVIRONMENT AND OUTBUILDINGS.

45. SOURCES OF INFORMATION

Building Permit 8/7/1958

46. PREPARED BY: Maureen Jones

RETURN THIS FORM WHEN COMPLETED TO: OFFICE OF HISTORIC PRESERVATION
P.O. BOX 176
JEFFERSON CITY, MISSOURI 65102

IF ADDITIONAL SPACE IS NEEDED, ATTACH SEPARATE SHEET(S) TO THIS FORM

Landmarks

48. DATE 7/85

49. REVISION -

MISSOURI OFFICE OF HISTORIC PRESERVATION

ARCHITECTURAL/HISTORIC INVENTORY SURVEY FORM SLC-AS-042-023 Ct' B 49 8

NO. 1

COUNTY City

LOCATION OF NEGATIVES Landmarks

4. PRESENT LOCAL NAME(S) OR DESIGNATION(S)

St. John's Catholic Church

5. OTHER NAME(S)

SPECIFIC LEGAL LOCATION
TOWNSHIP _____ RANGE _____ SECTION _____

IF CITY OR TOWN, STREET ADDRESS
1519-37 Chestnut

CITY OR TOWN St. Louis IF RURAL, VICINITY

J. DESCRIPTION OF LOCATION

16. THEMATIC CATEGORY

17. DATE(S) OR PERIOD
1860

18. STYLE OR DESIGN

19. ARCHITECT OR ENGINEER
Patrick Walsh, J. Mitchell

20. CONTRACTOR OR BUILDER

21. ORIGINAL USE, IF APPARENT
Catholic Church

22. PRESENT USE
Catholic Church

23. OWNERSHIP PUBUC( ) PRIVATE( )

24. OWNER' NAME ANO ADDRESS IF KNOWN

28 NO OF STORIES

29. BASEMENT? YES ( ) NO( )

30. FOUNDATION MATERIAL

31. WALL CONSTRUCTION

sa, ROOF TYPE AND MATERIAL

33. NO. OF BAYS FRONT SIDE

34. WALL TREATMENT

35. PLAN SHAPE

36. CHANGES (EXPLAIN IN NO. 42) ADDITION( ) ALTERED( ) MOVED( )

37. CONDITION INTERIOR _____ EXTERIOR

38. PRESERVATION UNDERWAY? YES( ) NO( )

39. ENDANGERED? BY WHAT? YES( ) HO( )

40. VISIBLE FROM PUBLIC ROAD? YES( ) NO( )

41. DISTANCE FROM AND FRONTAGE ON ROAD

3. COORDINATES UTM
LAT
LONG

.0. SITE ( ) STRUCTURE( ) BUILDING eX, OBJECT ( )

'1. ON NATIONAL REGISTER 1 YES ( ) NO (X)

12. IS IT ELIGIBLE? YES ( ) NO ( )

.3. PART OF ESTAB. HIST. DISTRICT? YES (X) NO ( )

14. DISTRICT POTENTIAL 7 YES ( ) NOC

.S. NAME OF ESTABLISHED DISTRICT

ZS. OPEN TO PUBLIC? YES(X) NOC)

2&. LOCAL CONTACT PERSON OR ORGANIZATION

%7. OTHER SURVEYS IN WHICH INCLUDED

42. FURTHER DESCRIPTION OF IMPORTANT FEATURES

PHOTO MUST BE PROVIDED

43. HISTORY AND SIGNIFICANCE

Pounded 1847, Dedlcated 1860, 'Restored 1960

44. DESCRIPTION OF ENVIRONMENT AND OUTBUILDINGS

45. SOURCES OF INFORMATION

.arker at church

46. PREPARED BY
.raur-een Jones

47. ORGANIZATION
Land-nar z s

48. DATE 7/85

49. REVISION -

IF ADDITIONAL SPACE IS NEEDED, ATTACH SEPARATE SHEET(S) TO THIS FORM

65102

1519-37 Chestnut

St. Louis, Mo.

Attached to Inventory Sheet 4

Addition to Church circa 1960, in use as Parish hall.

Central Business District West

HHR 446

MISSOURI OFFICE OF HISTORIC PRESERVATION
ARCHITECTURAL/HISTORIC INVENTORY SURVEY FORM SL-AS-042-024 C.B.

NO. 1

4. PRESENT LOCAL NAME(S) OR DESIGNATION(S): 18th Street Garage

5. OTHER NAME(S):

COUNTY: City

LOCATION OF NEGATIVES: Landmarks

SPECIFIC LEGAL LOCATION
TOWNSHIP ____ RANGE ____ SECTION ____
IF CITY OR TOWN, STREET ADDRESS: 1703-29 Chestnut

CITY OR TOWN: St. Louis IF RURAL, VICINITY

1. DESCRIPTION OF LOCATION

3. COORDINATES UTM
LAT
LONG

10. SITE ( ) STRUCTURE ( )
BUILDING (X) OBJECT ( )

11. ON NATIONAL REGISTER? YES ( ) NO (X) 12. IS IT ELIGIBLE? YES ( ) NO ( )

13. PART OF ESTAB. HIST. DISTRICT? YES ( ) NO (X) 14. DISTRICT POTENTIAL? YES ( ) NO ( )

15. NAME OF ESTABLISHED DISTRICT

16. THEMATIC CATEGORY

17. DATE(S) OR PERIOD: 1924

18. STYLE OR DESIGN

19. ARCHITECT OR ENGINEER: Klinsteinl. Rathmann

20. CONTRACTOR OR BUILDER: Fruin-Colnon

21. ORIGINAL USE, IF APPARENT

22. PRESENT USE

23. OWNERSHIP PUBLIC ( ) PRIVATE ( )

24. OWNER'S NAME AND ADDRESS IF KNOWN

25. OPEN TO PUBLIC? YES ( ) NO

26. LOCAL CONTACT PERSON OR ORGANIZATION

28. NO. OF STORIES: 3

29. BASEMENT? YES ( ) NO ( )

30. FOUNDATION MATERIAL

31. WALL CONSTRUCTION

32. ROOF TYPE AND MATERIAL: J

33. NO. OF BAYS FRONT SIDE

34. WALL TREATMENT

35. PLAN SHAPE

36. CHANGES (EXPLAIN IN NO. 42) ADDITION ( ) ALTERED ( ) MOVED ( )

37. CONDITION INTERIOR EXTERIOR

38. PRESERVATION UNDERWAY? YES ( ) NO ( )

39. ENDANGERED? BY WHAT? YES ( ) NO ( )

40. VISIBLE FROM PUBLIC ROAD? YES ( ) NO ( )

41. DISTANCE FROM AND FRONTAGE ON ROAD

42. FURTHER DESCRIPTION OF IMPORTANT FEATURES

PHOTO MUST BE PROVIDED

43. HISTORY AND SIGNIFICANCE

44. DESCRIPTION OF ENVIRONMENT AND OUTBUILDINGS

45. SOURCES OF INFORMATION: Building Permit 8/26/1924

46. PREPARED BY: Maureen Jones

47. ORGANIZATION: Landmarks

48. DATE 49. REVISION DATE(S): 1985

RETURN THIS FORM WHEN COMPLETED TO: OFFICE OF HISTORIC PRESERVATION
P.O. BOX 175
JEFFERSON CITY, MISSOURI 65102

IF ADDITIONAL SPACE IS NEEDED, ATTACH SEPARATE SHEETS TO THIS FORM

FOR LEASE

MISSOURI OFFICE OF HISTORIC PRESERVATION

ARCHITECTURAL/HISTORIC INVENTORY SURVEY FORM SLC-PS-042-025 C.E.895

NO. 119

COUNTY City

LOCATION OF NEGATIVES Landmarks

PRESENT LOCAL NAME(S) OR DESIGNATION(S)

5. OTHER NAME(S)

SPECIFIC LEGAL LOCATION TOWNSHIP _____ RANGE _____ SECTION _____

IF CITY OR TOWN, STREET ADDRESS 1831 Chestnut

CITY OR TOWN IF RURAL, VICINITY st. louis

16. THEMATIC CATEGORY

17. DATE(S) OR PERIOD 1943/1947

17a. STYLE OR DESIGN

28. NO. OF STORIES 6

29. BASEMENT? YES ( ) NO ( )

30. FOUNDATION MATERIAL

31. WALL CONSTRUCTION

32. ROOF TYPE AND MATERIAL

33. NO. OF BAYS FRONT SIDE

34. WALL TREATMENT

35. PLAN SHAPE

36. CHANGES (EXPLAIN IN NO. 42) ADDITION ( ) ALTERED ( ) MOVED ( )

37. CONDITION INTERIOR _____ EXTERIOR

38. PRESERVATION UNDERWAY? YES ( ) NO ( )

39. ENDANGERED? BY WHAT? YES ( ) NO ( )

40. VISIBLE FROM PUBLIC ROAD? YES ( ) NO ( )

41. DISTANCE FROM AND FRONTAGE ON ROAD

1. DESCRIPTION OF LOCATION

19. ARCHITECT OR ENGINEER

20. CONTRACTOR OR BUILDER Gamble Constr.

21. ORIGINAL USE, IF APPARENT

22. PRESENT USE

23. OWNERSHIP PUBLIC ( ) PRIVATE ( )

24. OWNER'S NAME AND ADDRESS IF KNOWN

25. OPEN TO PUBLIC? YES ( ) NO ( )

26. LOCAL CONTACT PERSON OR ORGANIZATION

27. OTHER SURVEYS IN WHICH INCLUDED

9. COORDINATES UTM LAT LONG

10. SITE ( ) STRUCTURE ( ) BUILDING (X) OBJECT ( )

11. ON NATIONAL REGISTER? YES ( ) NO (X)

12. IS IT ELIGIBLE? YES ( ) NO ( )

13. PART OF ESTAB. HIST. DISTRICT? YES ( ) NO (X)

14. DISTRICT POTENTIAL? YES ( ) NO ( )

15. NAME OF ESTABLISHED DISTRICT

42. FURTHER DESCRIPTION OF IMPORTANT FEATURES

PHOTO MUST BE PROVIDED

43. HISTORY AND SIGNIFICANCE

1 story bldg. 1831 Chestnut, 1943
5 story addn. 1947, 6 story adjoining bldg. at NE corner 19th & Chestnut
1947

44. DESCRIPTION OF ENVIRONMENT AND OUTBUILDINGS

45. SOURCES OF INFORMATION Bldg. Permit: 3/17/43 1 story 1831 Chestnut, 5 st. addn. in 1947. Adjaining 6 st. bldg. at NE corner 19th & Ches

46. PREPARED BY Maureen Jones

47. ORGANIZATION Landmarks

48. DATE 7/85

49. REVISION DATE(S) -

RETURN THIS FORM WHEN COMPLETED TO: OFFICE OF HISTORIC PRESERVATION P.O. BOX 176 JEFFERSON CITY, MISSOURI 65102

IF ADDITIONAL SPACE IS NEEDED, ATTACH SEPARATE SHEET(S) TO THIS FORM

MISSOURI OFFICE OF HISTURIC PRESERVATION

ARCHITECTURAL/HISTORIC INVENTORY SURVEY FORM SLC-AS-042-0260 C.B.528

NO. 75

COUNTY City

LOCATION OF NEGATIVES Landmarks

14. PRESENT LOCAL NAMEIS) OR DESIGNATION(S)

st. louis Redevelopement Authority

5. OTHER NAME(S)

SPECIFIC LEGAL LOCATION
TOWNSHIP _____ RANGE _____ SECTION _____

IF CITY OR TOWN, STREET ADDRESS
1300 Delmar

CITY OR TOWN IF RURAL, VICINITY
st. louis

J. DESCRIPTION OF LOCATION

3. COORDINATES UTM
LAT
LONG

.0. SITE C) STRUCTURE( )
BUILDING (X, OBJECT ( )

'1. ON NATIONAL REGISTER 7 YES ( ) NO (X) | 12. IS IT ELIGIBLE? YES ( ) NO( )

.3. PART OF ESTAB. HIST. DISTRICT? YES ( ) NOX) | 14. DISTRICT POTENTIAL? YES( ) NO( )

:5. NAME OF ESTABUSHED DISTRICT

116. THEMATIC CATEGORY

17. DATE(S) OR PERIOD
1950

18. STYLE OR DESIGN

19. ARCHITECT OR ENGINEER

20. CONTRACTOR OR BUILDER
Murch JarVIs Co.

21. ORIGINAL USE, IF APPARENT

22. PRESENT USE

23. OWNERSHIP PUBL.IC ( ) PRIVATE( )

24. OWNER" NAME AND ADDRESS IF KNOWN

25. OPEN TO PUBLIC? YESC) NOC)

26. LOCAL CONTACT PERSON OR ORGANIZAnON

27. OTHER SURVEYS IN WHICH INC1.UCED

28 NO OF STORIES 3

29. BASEMENT YES ( ) NO( )

30. FOUNDATION MATERIAL

31. WALL CONSTRUCTION

az, ROOF TYPE AND MATERIAL

33. NO. OF BAYS FRONT SIDE

34. WALL TREATMENT

35. PLAN SHAPE

36. CHANGES (EXPLAIN IN NO. 42) ADDITION ( ) ALTERED ( ) MOVED ( )

37. CCNDITION INTERIOR _____ EXTERIOR

38. PRESERVATION UNDERWAY? YES ( ) NO ( )

39. ENDANGERED? BY WHAT? YES( ) NO ( )

40. VISIBLE FROM PUBLIC ROAD? YES ( ) NO ( )

41. DISTANCE FROM AND FRONTAGE ON ROAD

42. FURTHER DESCRIPTION OF IMPORTANT FEATURES

PHOTO MUST BE PROVIDED

43. HISTORY AND SIGNIFICANCE

44. DESCRIPTION OF ENVIRONMENT AND OUTBUILDINGS

45. SOURCES OF INFORMATION
Building Permit: 10/30/50

46. PREPARED SY
Maureen Jones

47. ORGANIZATION
landmarks

48. DATE
7/85

49. REVISION
-

RETURN THIS FORM WHEN COMPLETED TO: OFFICE OF HISTORIC PRESERVATION
P.O. SOX 176
JEFFERSON CITY, MISSOURI 65102

IF ADDITIONAL SPACE IS NEEDED, ATTACH SEPARATE SHEET(S) TO THIS FORM

MISSOURI OFFICE OF HISTORIC PRESERVATION

ARCHITECTURAL/HISTORIC INVENTORY SURVEY FORM SLC-AS-042-027 C.B.528

NO. 74

COUNTY City

LOCATION OF NEGATIVES landmarks

4. PRESENT LOCAL NAME(S) OR DESIGNATION(S)

e. OTHER NAME(S)

SPECIFIC LEGAL LOCATION
TOWNSHIP ____ RANGE ____ SECTION ____

IF CITY OR TOWN, STREET ADDRESS
1316 Delmar

CITY OR TOWN IF RURAL, VICINITY
st. Louis

1. DESCRIPTION OF LOCATION

3. COORDINATES UTM
LAT
LONG

.0. SITE e) STRUCTURE ( )
BUILDING eX J OBJECT e)

'1. ON NATIONAL REGISTER 1 YES ( ) NO (X) | 12- IS IT ELIGIBLE? YES ( ) NO ( )

3. PART OF ESTAB. HIST. DISTRICT? YES ( ) NO (X) | 114. DISTRICT POTENTIAL? YES ( ) NO ( )

.S. NAME OF ESTABUSHEO DISTRICT

16. THEMATIC CATEGORY

-T. DATE(S) OR PERIOD
Circa 1970

18. STYLE OR OESIGN

JCI ARCHITERZT OR ENGINEER

20. CONTRACTOR OR aUILOER

21. ORIGINAL USE, IF APPARENT

22. PRESENT USE

23. OWNERSHIP PUBUC( ) PRIVATE( )

24. OWNER'S NAME AND ADDRESS IF KNOWN

25. OPEN TO PUBLIC? YES( ) NOe)

26. LOCAL CONTACT PERSON OR ORGANIZAnON

27. OTHER SURVEYS IN WHICH INCLUDED

, 28 NO OF STORIES 3

29. BASEMENT? YES') NOt)

30. FOUNDATION MATERIAL

131. WALL CONSTRUCTION

32. ROOF TYPe: AND MATERIAL

33. XO. OF BAYS FRONT SIDE

34. WALL TREATMENT

35. PLAN SHAPE

36. CHANGES (EXPLAIN IN NO. 42) ADDITION ( ) ALTERED ( ) MOVED e)

st. CONDITION INTER/OR ____ EXTERIOR

38. PRESERVATION UNDERWAY? YES ( ) NO e)

39. ENDANGERED? BY WHAT? YES ( ) NO ( )

40. VISIBLE FROM PUBLIC ROAD? YES ( ) NO e)

41. DISTANCE FROM AND FRONTAGE ON ROAD

42. FURTHER DESCRIPTION OF IMPORTANT FEATURES

PHOTO MUST BE PROVIDED

43. HISTORY ANO SIGNIFICANCE

44. DESCRIPTION OF ENVIRONMENT AND OUTBUILDINGS

45. SOURCES OF INFORMATION

46. PREPARED SY
.laur-een Jones

IF ADDITIONAL SPACE IS NEEDED, ATTACH SEPARATE SHEET(S) TO THIS FORM

OFFICE OF HIS70RIC PRESERVATION
P.O. SOX 176
JEFFERSON CITY, MISSOURI 65102

48. DATE 149. REVISION DATE(S)

MISSOURI OFFICE OF HISTORIC PRESERVATION

ARCHITECTURAL/HISTORIC INVENTORY SURVEY FORM SLC-AS-042-e28 C.B. 527

NO. 72

COUNTY city

LOCATION OF NEGATIVES landmarks

4. PRESENT LOCAL NAME(S) OR DESIGNATION(S)

5. OTHER NAME(S) Borbein Auto Repair

SPECIFIC LEGAL LOCATION TOWNSHIP ____ RANGE ____ SECTION ____

IF CITY OR TOWN, STREET ADDRESS 1416 Delmar

CITY OR TOWN St. louis IF RURAL, VICINITY

DESCRIPTION OF LOCATION

3. COORDINATES UTM LAT LONG

.0. SITE ( ) STRUCTURE ( ) BUILDING (X) OBJECT ( )

'1. ON NATIONAL REGISTER 7 YES ( ) NO (X) 112- IS IT ELIGIBLE? YES ( ) NO ( )

.3. PART OF ESTAB. HIST. DISTRICT? YES ( ) NO (X) 14. DISTRICT POTENTIAL YES ( ) NO ( )

.S. NAME OF ESTABUSHEO DISTRICT

16. THEMATIC CATEGORY

17. DATE(S) OR PERIOD

18. STYLE OR OESIGN

19. ARCHITECT OR ENGINEER

20. CONTRACTOR OR BUILDER

21. ORIGINAL USE, IF APPARENT

zz, PRESENT USE

ZJ. OWNERSHIP PUBucl) PRIVATE( )

24. OWNER·' NAME AND ADDRESS IF KNOWN

es. OPEN TO PUBLIC? YEs.e) NOe)

26 LOCAL CONTACT PERSON OR ORGANIZAnON 1

27. OTHER SURVEYS IN WHICH INCLUOED

28 NO OF STORIES 1

29. BASEMENT? YES ( ) NO( )

130. FOUNDATION MATERIAL

31. WALL CONSTRUCTION

SZ, ROOF TYPE AND MATERIAL

33. NO. OF BAYS FRONT SIDE

34. WALL TREATMENT

35. PLAN SHAPE

36. CHANGES (EXPLAIN IN NO. 42) ADDITION ( ) ALTERED ( ) MOVED ( )

37. CONDITIOH INTERIOR ____ EXTERIOR ____

38. PRESERVATION UNDERWAY? YES ( ) NO ( )

39. ENOANGEREO? BY WHAT? YESe) NO( )

40. VISIBLE FROM PUBLIC ROAD? YES e) NO ( )

41. DISTANCE FROM AND FRONTAGE ON ROAD

42. FURTHER DESCRIPTION OF IMPORTANT FEATURES

PHOTO MUST BE PROVIDED

43. HISTORY ANO SIGNIFICANCE

Permit to wreck building leaving 20'x20'

44. DESCRIPTION OF ENVIRONMENT AND OUTBUILDINGS

45. SOURCES OF INFORMATION

Permit to wreck 1963

46. PREPARED BY Maureen Jones

47. ORGANIZATION Landmarks

48. DATE 7/85

49. REVISION -

RETURN THIS FORM WHEN COMPLETED TO: OFFICE OF HISTORIC PRESERVATION a0. BOX 176 JEFFERSON CITY, MISSOURI 65102

IF ADDITIONAL SPACE IS NEEDED, ATTACH SEPARATE SHEETS TO THIS FORM

ALL
DAY
$1.75
PARK

MISSOURI OFFICE OF HISTORIC PRESERVATION

ARCHITECTURAL/HISTORIC INVENTORY SURVEY FORM SL-AS-047-029 C.B.527

NO. 70

COUNTY City

LOCATION OF NEGATIVES land:narks

PRESENT LOCAL NAME(S) OR DESIGNATION(S) 4.

5 OTHER NAME(S)

SPECIFIC LEGAL LOCATION
TOWNSHIP _____ RANGE _____ SECTION _____

IF CITY OR TOWN, STREET ADDRESS
1424-)2 Delmar

CITY OR TOWN IF RURAL, VICINITY
St. Louis

J. DESCRIPTION OF LOCATION

3. COORDINATES UTM
LAT
LONG

.0. SITE ( ) STRUCTURE ( )
BUILDING (X) OBJECT ( )

01. ON NATIONAL REGISTER 7 YES ( ) NO (X)

12. IS IT ELIGIBLE? YES ( ) NO ( )

3. PART OF ESTAB. HIST. CISTRICT? YES ( ) NO (X)

14. OISTRICT POTENTIAL? YES ( ) NO ( )

:5. NAME OF ESTABLISHED DISTRICT

16. THEMATIC CATEGORY

111. DATE(S) OR PERIOD 0
Facade unified circa 1922

11 STYLE OR CESIGN

19. ARCHITECT OR ENGINEER

20. CONTRACTOR OR 9UILOER

ZI. ORIGINAL USE, IF APPARENT

22. PRESENT USE

23. OWNERSHIP PUBUC( ) PRIVATE( )

24. OWNER" NAME AND ADDRESS IF KNOWN

zs. OPEN TO PUBLIC? YES( ) NO( )

26. LOCAL CONTACT PERSON OR ORGANIZATION

27. OTHER SURVEYS IN WHICH INCLUDED

28 NO OF STORIES 1

29. BASEMENT? YES ( ) NO( )

30. FOUNDATION MATERIAL

31. WALL CONSTRUCTION

32 ROOF TYPE AND MATERIAL

33. NO. OF BAYS
FRONT SIDE

34. WALL TREATMENT

35. PLAN SHAPE

36. CHANGES (EXPLAIN IN NO. 42) ADDITION ( ) ALTERED ( ) MOVED ( )

37. CONDITION
INTERIOR _____
EXTERIOR

38. PRESERVATION UNOERWAT? TES ( ) NO ( )

39. ENOANGERED? BY WHAT? TES( ) HO( )

40. VISIBLE FROM PUBLIC ROAD? TES ( ) NO ( )

1 1 DISTANCE FROM AND FRONTAGE ON ROAD

42. FURTHER DESCRIPTION OF IMPORTANT FEATURES

PHOTO MUST BE PROVIDED

43. HISTORY AND SIGNIFICANCE

1422-24 Delmar 1918 .
1426-28 Delmar 1917
1430 Delmar 1920

44. DESCRIPTION CF ENVIRONMENT AND OUTBUILDINGS

46. PREPARED BY
1 Maureen Jones

RETURN THIS FORM WHEN COMPLETED TO: OFFICE OF HISTORIC PRESERVATION
P.O. SOX 176
JEFFERSON CITY, MISSOURI 65102

IF ADDITIONAL SPACE -S NEEDED, ATTACH SEPARATE SHEET(S) TO THIS FORM

EVISION DATE(S)

MISSOURI OFFICE OF HISTORIC PRESERVATION

ARCHITECTURAL/HISTORIC INVENTORY SURVEY FORM

C.B. 526

SLL-AS-042-030

NO. 67

COUNTY City

LOCATION OF NEGATIVES Landmarks

4. PRESENT LOCAL NAME(S) OR DESIGNATION(S)

International Shoe Co.

5. OTHER NAME(S)

SPECIFIC LEGAL LOCATION
TOWNSHIP ___ RANGE ___ SECTION ___

IF CITY OR TOWN, STREET ADDRESS
1500-18 Delmar/1501-19 Wash

CITY OR TOWN St. LOUIS IF RURAL, VICINITY

DESCRIPTION OF LOCATION

9. COORDINATES UTM
LAT
LONG

10. SITE ( ) STRUCTURE ( )
BUILDING (X) OBJECT ( )

11. ON NATIONAL REGISTER YES ( ) NO (X)

12. IS IT ELIGIBLE? YES ( ) NO ( )

13. PART OF ESTAB. HIST. DISTRICT? YES ( ) NO (X)

14. DISTRICT POTENTIAL? YES ( ) NO ( )

15. NAME OF ESTABLISHED DISTRICT

16. THEMATIC CATEGORY

11. DATE(S) OR PERIOD 1930

18. STYLE OR DESIGN

19. ARCHITECT OR ENGINEER

20. CONTRACTOR OR BUILDER
Jas. Black Constr.

21. ORIGINAL USE, IF APPARENT

22. PRESENT USE

23. OWNERSHIP PUBLIC ( ) PRIVATE ( )

24. OWNER'S NAME AND ADDRESS IF KNOWN

25. OPEN TO PUBLIC? YES ( ) NO ( )

26. LOCAL CONTACT PERSON OR ORGANIZATION

21. OTHER SURVEYS IN WHICH INCLUDED

28. NO OF STORIES 1U

29. BASEMENT? YES ( ) NO ( )

30. FOUNDATION MATERIAL

31. WALL CONSTRUCTION

32. ROOF TYPE AND MATERIAL

33. NO. OF BAYS FRONT SIDE

34. WALL TREATMENT

35. PLAN SHAPE

36. CHANGES (EXPLAIN IN NO. 42) ADDITION ( ) ALTERED ( ) MOVED ( )

31. CONDITION
INTERIOR
EXTERIOR

38. PRESERVATION UNDERWAY? YES ( ) NO ( )

39. ENDANGERED? BY WHAT? YES ( ) NO ( )

40. VISIBLE FROM PUBLIC ROAD? YES (C) NO ( )

1. DISTANCE FROM AND FRONTAGE ON ROAD

42. FURTHER DESCRIPTION OF IMPORTANT FEATURES

PHOTO MUST BE PROVIDED

43. HISTORY AND SIGNIFICANCE

44. DESCRIPTION OF ENVIRONMENT AND OUTBUILDINGS

45. SOURCES OF INFORMATION
Building Permit: 8/29/30

46. PREPARED BY
Maureen Jones

47. ORGANIZATION
Landmarks

48. DATE 7/85

49. REVISION DATE(S)

RETURN THIS FORM WHEN COMPLETED TO: OFFICE OF HISTORIC PRESERVATION
P.O. BOX 176
JEFFERSON CITY, MISSOURI 65102

IF ADDITIONAL SPACE IS NEEDED, ATTACH SEPARATE SHEET(S) TO THIS FORM

INTERNATIONAL SHOE CO
UC
RYDER PIE

MISSOURI OFFICE OF HISTORIC PRESERVATION

ARCHITECTURAL/HISTORIC INVENTORY SURVEY FORM SLC-AS-042-031 C.B. 525

NO. 64

COUNTY City

LOCATION NEGATIVES OF Landmarks

4. PRESENT LOCAL NAME(S) OR DESIGNATION(S)

5. OTHER NAME(S)

SPECIFIC LEGAL LOCATION
TOWNSHIP ___ RANGE ___ SECTION ___

IF CITY OR TOWN, STREET ADDRESS 1620-22 Delmar

CITY OR TOWN St. Louis IF RURAL, VICINITY

J. DESCRIPTION OF LOCATION

3. COORDINATES UTM
LAT
LONG

10. SITE ( ) STRUCTURE ( )
BUILDING (X) OBJECT ( )

11. ON NATIONAL REGISTER? YES ( ) NO (X)

12. IS IT ELIGIBLE? YES ( ) NO ( )

13. PART OF ESTAB. HIST. DISTRICT? YES ( ) NO (X)

14. DISTRICT POTENTIAL? YES ( ) NO ( )

15. NAME OF ESTABLISHED DISTRICT

THEMATIC CATEGORY

17. DATE(S) OR PERIOD 1899

18. STYLE OR DESIGN

19. ARCHITECT OR ENGINEER

20. CONTRACTOR OR SUILOER

21. ORIGINAL USE, IF APPARENT

22. PRESENT USE

23. OWNERSHIP PUBLIC ( ) PRIVATE ( )

24. OWNER' NAME AND ADDRESS IF KNOWN

25. OPEN TO PUBLIC? YES ( ) NOC ( )

26. LOCAL CONTACT PERSON OR ORGANIZATION

21. OTHER SURVEYS IN WHICH INCLUDED

28. NO. OF STORIES 2

29. BASEMENT? YES ( ) NO ( )

30. FOUNDATION MATERIAL

31. WALL CONSTRUCTION

32. ROOF TYPE AND MATERIAL

33. NO. OF BAYS FRONT SIDE

34. WALL TREATMENT

35. PLAN SHAPE

36. CHANGES (EXPLAIN IN NO. 42) ADDITION ( ) ALTERED ( ) MOVED ( )

37. CONDITION INTERIOR ___ EXTERIOR

38. PRESERVATION UNDERWAY? YES ( ) NO ( )

39. ENDANGERED? BY WHAT? YES ( ) NO ( )

40. VISIBLE FROM PUBLIC ROAD? YES ( ) NO ( )

41. DISTANCE FROM AND FRONTAGE ON ROAD 1

42. FURTHER DESCRIPTION OF IMPORTANT FEATURES

PHOTO MUST BE PROVIDED

43. HISTORY AND SIGNIFICANCE

44. DESCRIPTION OF ENVIRONMENT AND OUTBUILDINGS

45. SOURCES OF INFORMATION

Building Permit: 12/20/99

46. PREPARED BY Maur-een Jones

RETURN THIS FORM WHEN COMPLETED TO: OFFICE OF HISTORIC PRESERVATION
P.O. BOX 176
JEFFERSON CITY, MISSOURI 65102

IF ADDITIONAL SPACE IS NEEDED, ATTACH SEPARATE SHEET(S) TO THIS FORM

MISSOURI OFFICE OF HISTORIC PRESERVATION

ARCHITECTURAL/HISTORIC INVENTORY SURVEY FORM SLC-AS-042-032 C.B. 525

NO. 65

NT LOCAL NAME(S) OR DESIGNATION(S)

COUNTY City

LOCATION OF NEGATIVES landmarks

SPECIFIC LEGAL LOCATION
TOWNSHIP ___ RANGE ___ SECTION ___

IF CITY OR TOWN, STREET ADDRESS
1624-30 Delmar

CITY OR TOWN IF RURAL, VICINITY
St. louis

J. DESCRIPTION OF LOCATION

3. COORDINATES UTM
LAT
LONG

.0. SITE ( ) STRUCTURE ( )
BUILDING C X) OBJECT C)

'1. ON NATIONAL REGISTER ? YES ( ) NO (X) | 12. IS IT ELIGIBLE ? YES ( ) NO ( )

.3. PART OF ESTAB. HIST. DISTRICT ? YES ( ) NO (X) | 14. DISTRICT POTENTIAL ? YES ( ) NO ( )

:5. NAME OF ESTABLISHED DISTRICT

16. THEMATIC CATEGORY

11. DATE(S) OR PERIOD
1925

18. STYLE OR DESIGN

19. ARCHITECT OR ENGINEER

20. CONTRACTOR OR BUILDER
Sachse Constr. Co.

21. ORIGINAL. USE, IF APPARENT

22. PRESENT USE

23. OWNERSHIP PUBLICt) PRIVATE( )

24. OWNER'S NAUE AND ADDRESS IF KNOWN

25. OPEN TO PUBLIC ? YES( ) NOC)

26. LOCAL CONTACT PERSON OR ORGANIZATION

27. OTHER SURVEYS IN WHICH INCLUDED

28 NO. OF STORIES J

29. BASEMENT ? YES ( ) NO( )

30. FOUNDATION MATERIAL

31. WALL CONSTRUCTION

sa, ROOF TYPE AND MATERIAL

33. NO. OF BAYS
FRONT SIDE

34. WALL TREATMENT

35. PLAN SHAPE

36. CHANGES (EXPLAIN IN NO. 42) ACOITJON ( ) ALTERED ( ) MOVED ( )

37. CCNOITION
INTERIOR ___
EXTERIOR

38. PRESERVATION UNOERWAY? YES ( ) NO C)

39. ENDANGERED? BY WHAT? YES ( ) NO ( )

.0. VISIBLE FROM PUBLIC ROAD? YES ( ) NO ( )

41. DISTANCE FROM AND FRONTAGE ON ROAD

42. FURTHER DESCRIPTION OF IMPORTANT FEATURES

PHOTO MUST BE PROVIDED

43. HISTORY AND SIGNIFICANCE

44. DESCRIPTION CF ENVIRONMENT AND OUTBUILDINGS

45. SOURCES OF INFORMATION
Building Permit: 1/27/25

46. PREPARED BY
Maureen Jones

47. ORGANIZATION
Land.nar-ks

48. DATE 7/85

49. REVISION DATE(S) -

RETURN THIS FORM WHEN COMPLETED TO: OFFICE OF HISTORIC PRESERVATION
P.O. SOX 176
JEFFERSON CITY, MISSOURI 65102

IF ADDITIONAL SPACE IS NEEDED, ATTACH SEPARATE SHEET(S) TO THIS FORM

2. CS ITY

4. ESE T LOCAL NAME(S) OR DESIGNATION S

6. O ER NAME S)

8. TOWNS

AGE

MISSOURI OFFICE OF HISTORIC PRESERVATION

ARCHITECTURAL/HISTORIC INVENTORY SURVEY FORM SLC-05-042-033 C.B. 525

NO. 66

PRESENT LOCAL NAME(S) OR DESIGNATION(S)

COUNTY City

5. OTHER NAME(S)

LOCATION OF NEGATIVES landmarks

SPECIFIC LEGAL LOCATION
TOWNSHIP ____ RANGE ____ SECTION ____

IF CITY OR TOWN. STREET ADDRESS
1636 Delmar/722 N.17th

CITY OR TOWN. IF RURAL, VICINITY
St. Louis

1. DESCRIPTION OF LOCATION

3. COORDINATES UTM
LAT
LONG

.O. SITE ( ) STRUCTURE ( )
BUILDING (X) OBJECT ( )

'1. ON NATIONAL REGISTER 7 YES ( ) NO (X)

12. IS IT ELIGIBLE? YES ( ) NO ( )

:3. PART OF ESTAB. HIST. DISTRICT? YES ( ) NO (X)

14. DISTRICT POTENTIAL? YES ( ) NO ( )

.S. NAME OF ESTABUSHED DISTRICT

16. THEMATIC CATEGORY

17. DATE(S) OR PERIOD
Circa 1915

18. STYLE OR DESIGN

151. ARCHITECT OR ENGINEER

20. CONTRACTOR OR BUIL.CER

21. ORIGINAL. USE, IF APPARENT

22. PRESENT USE

23. OWNERSHIP PUBL.JC ( ) PRIVATE ( )

24. OWNER'S NAME AND ADDRESS IF KNOWN

ZS. OPEN TO PUBLIC? YESe) NO( )

26. LOCAL CONTACT PERSON OR ORGANIZAnON

27. OTHER SURVEYS IN WHICH INCL.UDED

28 NO OF STORIES 2

29. BASEMENr ? YES ( ) NO( )

J30. FOUNDATION MATER·AL

31. WALL CONSTRUCTION

32. ROOF TYPE AND MATERIAL

33. NO. OF BAYS FRONT SIDE

34. WALL TREATMENT

35. PLAN SHAPE

36. CHANGES (EXPLAIN IN NO. 42) ADDITION ( ) ALTERED ( ) MOVED ( )

37. CONOITION INTERIOR ____ EXTERIOR

38. PRESERVATION UNDERWAY? YES ( ) NO ( )

39. ENDANGERED? BY WHAT? YESe) HO( )

40. VISIBL.E FROM PU9LIC ROAD? YES ( ) NO ( )

41 DISTANCE FROM AND FRONTAGE ON ROAD

42. FURTHER DESCRIPTION OF IMPORTANT FEATURES

PHOTO MUST BE PROVIDED

43. HrSTORY AND SIGNIFICANCE

44. DESCRIPTION OF ENVIRONMENT AND OUTBUILDINGS

45. SOURCES OF INFORMATION

46. PREPARED 5Y Maureen Jones

47. ORGANIZATION Landmarks

48. DATE 1/85

49. REVISION -

RETURN THIS FORM WHEN COMPLETED TO: OFFICE OF HISTORIC PRESERVATION
aO. 90X 176
JEFFERSON CITY, MISSOURI 65102

IF ADDITIONAL SPACE IS NEEDED, ATTACH SEPARATE SHEET(S) TO THIS FORM

FOR LEASE
3,200 SQ FT.
GOLDENBER
PROPERTI

NO. 61

COUNTY City

LOCATION OF NEGATIVES Landmarks

4. PRESENT LOCAL

5. OTHER NAME(S) Moon Brothers Carriage Co.

SPECIFIC LEGAL LOCATION TOWNSHIP ____ RANGE ____ SECTION ____

IF CITY OR TOWN, STREET ADDRESS 1700-10 Delmar

CITY OR TOWN St. Louis IF RURAL, VICINITY

DESCRIPTION OF LOCATION

COORDINATES UTM.
LAT
LONG

10. SITE ( ) STRUCTURE ( )
BUILDING (X) OBJECT ( )

11. ON NATIONAL REGISTER? YES ( ) NO (X)

12. IS IT ELIGIBLE? YES ( ) NO ( )

13. PART OF ESTAB. HIST. DISTRICT? YES (X) NO ( )

14. DISTRICT POTENTIAL? YES ( ) NO ( )

15. NAME OF ESTABLISHED DISTRICT

16. THEMATIC CATEGORY

17. DATE(S) OR PERIOD Circa 1890

18. STYLE OR DESIGN

19. ARCHITECT OR ENGINEER

20. CONTRACTOR OR BUILDER

21. ORIGINAL USE, IF APPARENT

22. PRESENT USE

23. OWNERSHIP PUBLIC ( ) PRIVATE ( )

24. OWNER'S NAME AND ADDRESS IF KNOWN

25. OPEN TO PUBLIC? YES ( ) NO ( )

26. LOCAL CONTACT PERSON OR ORGANIZATION

27. OTHER SURVEYS IN WHICH INCLUDED

28. NO. OF STORIES 5

29. BASEMENT? YES ( ) NO ( )

30. FOUNDATION MATERIAL

31. WALL CONSTRUCTION

32. ROOF TYPE AND MATERIAL

33. NO. OF BAYS FRONT SIDE

34. WALL TREATMENT

35. PLAN SHAPE

36. CHANGES (EXPLAIN IN NO. 42) ADDITION ( ) ALTERED ( ) MOVED ( )

37. CONDITION INTERIOR ____ EXTERIOR

38. PRESERVATION UNDERWAY? YES ( ) NO ( )

39. ENDANGERED? BY WHAT? YES ( ) NO ( )

40. VISIBLE FROM PUBLIC ROAD? YES ( ) NO ( )

41. DISTANCE FROM AND FRONTAGE ON ROAD

42. FURTHER DESCRIPTION OF IMPORTANT FEATURES

PHOTO MUST BE PROVIDED

43. HISTORY AND SIGNIFICANCE

44. DESCRIPTION OF ENVIRONMENT AND OUTBUILDINGS

45. SOURCES OF INFORMATION Deed Search

46. PREPARED BY Maureen Jones

47. ORGANIZATION Landmarks

48. DATE 7/85

49. REVISION -

RETURN THIS FORM WHEN COMPLETED TO: OFFICE OF HISTORIC PRESERVATION
P.O. BOX 176
JEFFERSON CITY, MISSOURI 65102

IF ADDITIONAL SPACE IS NEEDED, ATTACH SEPARATE SHEET(S) TO THIS FORM

OZARK RUBBER
OMPANY

MISSOURI OFFICE OF HISTORIC PRESERVATION

ARCHITECTURAL/HISTORIC INVENTORY SURVEY FORM SLC-AS-642-035 C.B.525

NO. 62

COUNTY City

5. OTHER NAME(S)

LOCATION OF NEGATIVES landmarks

SPECIFIC LEGAL LOCATION
TOWNSHIP _____ RANGE _____ SECTION _____

IF CITY OR TOWN, STREET ADDRESS 1720 Delmar

CITY OR TOWN St. Louis IF RURAL, VICINITY

1. DESCRIPTION OF LOCATION

3. COORDINATES UTM
LAT
LONG

10. SITE ( ) STRUCTURE ( )
BUILDING (X) OBJECT ( )

11. ON NATIONAL REGISTER? YES ( ) NO (X)

12. IS IT ELIGIBLE? YES ( ) NO ( )

13. PART OF ESTAB. HIST. DISTRICT? YES ( ) NO (X)

14. DISTRICT POTENTIAL? YES ( ) NO ( )

15. NAME OF ESTABLISHED DISTRICT

16. THEMATIC CATEGORY

17. DATE(S) OR PERIOD 1946

18. STYLE OR DESIGN

19. ARCHITECT OR ENGINEER

20. CONTRACTOR OR BUILDER Elmer E. Marx Constr. Co.

21. ORIGINAL USE, IF APPARENT

22. PRESENT USE

23. OWNERSHIP PUBLIC ( ) PRIVATE ( )

24. OWNER'S NAME AND ADDRESS IF KNOWN

25. OPEN TO PUBLIC? YES ( ) NO ( )

26. LOCAL CONTACT PERSON OR ORGANIZATION

27. OTHER SURVEYS IN WHICH INCLUDED

28. NO. OF STORIES 1

29. BASEMENT? YES ( ) NO ( )

30. FOUNDATION MATERIAL

31. WALL CONSTRUCTION

32. ROOF TYPE AND MATERIAL

33. NO. OF BAYS FRONT SIDE

34. WALL TREATMENT

35. PLAN SHAPE

36. CHANGES (EXPLAIN IN NO. 42) ADDITION ( ) ALTERED ( ) MOVED ( )

37. CONDITION
INTERIOR
EXTERIOR

38. PRESERVATION UNDERWAY? YES ( ) NO ( )

39. ENDANGERED? BY WHAT? YES ( ) NO ( )

40. VISIBLE FROM PUBLIC ROAD? YES ( ) NO ( )

41. DISTANCE FROM AND FRONTAGE ON ROAD

42. FURTHER DESCRIPTION OF IMPORTANT FEATURES

PHOTO MUST BE PROVIDED

43. HISTORY AND SIGNIFICANCE

44. DESCRIPTION OF ENVIRONMENT AND OUTBUILDINGS

45. SOURCES OF INFORMATION
Building Permit: 3/4/46

46. PREPARED BY Maureen Jones

RETURN THIS FORM WHEN COMPLETED TO: OFFICE OF HISTORIC PRESERVATION
P.O. BOX 176
JEFFERSON CITY, MISSOURI 65102

IF ADDITIONAL SPACE IS NEEDED, ATTACH SEPARATE SHEET(S) TO THIS FORM

48. DATE 7/85

49. REVISION -

M.A.
JOBBING &
EQUIPMENT

MISSOURI OFFICE OF HISTORIC PRESERVATION
ARCHITECTURAL/HISTORIC INVENTORY SURVEY FORM

SLC-AS-042-036 C.B.

NO. 63

COUNTY City

LOCATION OF NEGATIVES landmarks

4 PRESENT LOCAL NAME(S) OR DESIGNATION(S)

S. OTHER NAME(S)

SPECIFIC LEGAL LOCATION
TOWNSHIP ____ RANGE ____ SECTION ____

IF CITY OR TOWN, STREET ADDRESS
1732-38 Delmar/722-30 N.18th

CITY OR TOWN · IF RURAL, VICINITY
St. LOUIS

DESCRIPTION OF LOCATION

COORDINATES UTM
LAT
LONG

SITE ( ) STRUCTURE ( )
BUILDING (X) OBJECT ( )

ON NATIONAL REGISTER? YES ( ) NO (X) | IS IT ELIGIBLE? YES ( ) NO ( )

PART OF ESTAB. HIST. DISTRICT? YES ( ) NO (X) | DISTRICT POTENTIAL? YES ( ) NO ( )

NAME OF ESTABLISHED DISTRICT

16. THEMATIC CATEGORY 1

17. DATE(S) OR PERIOD Circa 1905

18. STYLE OR DESIGN

19. ARCHITECT OR ENGINEER

20. CONTRACTOR OR BUILDER

21. ORIGINAL USE, IF APPARENT

22. PRESENT USE

23. OWNERSHIP PUBLIC ( ) PRIVATE ( )

24. OWNER'S NAME AND ADDRESS IF KNOWN

25. OPEN TO PUBLIC? YES ( ) NO ( )

26. LOCAL CONTACT PERSON OR ORGANIZATION

27. OTHER SURVEYS IN WHICH INCLUDED

28. NO. OF STORIES 2

29. BASEMENT? YES ( ) NO ( )

30. FOUNDATION MATERIAL

31. WALL CONSTRUCTION

32. ROOF TYPE AND MATERIAL

33. NO. OF BAYS FRONT SIDE

34. WALL TREATMENT

35. PLAN SHAPE

36. CHANGES (EXPLAIN IN NO. 42) ADDITION ( ) ALTERED ( ) MOVED ( )

37. CONDITION INTERIOR ____ EXTERIOR ____

38. PRESERVATION UNDERWAY? YES ( ) NO ( )

39. ENDANGERED? BY WHAT? YES ( ) NO ( )

40. VISIBLE FROM PUBLIC ROAD? YES ( ) NO ( )

41. DISTANCE FROM AND FRONTAGE ON ROAD

42. FURTHER DESCRIPTION OF IMPORTANT FEATURES

PHOTO MUST BE PROVIDED

43. HISTORY AND SIGNIFICANCE

44. DESCRIPTION OF ENVIRONMENT AND OUTBUILDINGS

45. SOURCES OF INFORMATION
Deed Search

46. PREPARED BY
Maureen Jones

47. ORGANIZATION
Landmarks

48. DATE 7/85

49. REVISION -

RETURN THIS FORM WHEN COMPLETED TO: OFFICE OF HISTORIC PRESERVATION
P.O. BOX 176
JEFFERSON CITY, MISSOURI 65102

IF ADDITIONAL SPACE IS NEEDED, ATTACH SEPARATE SHEET(S) TO THIS FORM

MISSOURI OFFICE OF HISTORIC PRESERVATION

ARCHITECTURAL/HISTORIC INVENTORY SURVEY FORM SLC-AS-042-037 C.B.943

NO. 159

COUNTY City

LOCATION OF NEGATIVES Landmarks

SPECIFIC LEGAL LOCATION
TOWNSHIP _____ RANGE _____ SECTION _____

IF CITY OR TOWN, STREET ADDRESS 1800-02 Delmar

CITY OR TOWN St. Louis IF RURAL, VICINITY

DESCRIPTION OF LOCATION

3. COORDINATES UTM
LAT
LONG

0. SITE ( ) STRUCTURE ( )
BUILDING (X) OBJECT ( )

1. ON NATIONAL REGISTER? YES ( ) NO (X) 12. IS IT ELIGIBLE? YES ( ) NO ( )

3. PART OF ESTAB. HIST. DISTRICT? YES ( ) NO (X) 14. DISTRICT POTENTIAL YES ( ) NO ( )

.S. NAME OF ESTABLISHED DISTRICT

PRESENT LOCAL NAME(S) OR DESIGNATION(S)

5. OTHER NAME(S)

16. THEMATIC CATEGORY

17. DATE(S) OR PERIOD 1902

18. STYLE OR DESIGN

19. ARCHITECT OR ENGINEER H. G. Clymer

20. CONTRACTOR OR BUILDER H. F. Beinke Constr. Co.

21. ORIGINAL USE, IF APPARENT

22. PRESENT USE

23. OWNERSHIP PUBUC ( ) PRIVATE ( )

24. OWNER'S NAME AND ADDRESS IF KNOWN

25. OPEN TO PUBLIC? YES ( ) NO ( )

26. LOCAL CONTACT PERSON OR ORGANIUTION

27. OTHER SURVEYS IN WHICH INCLUDED

28. NO. OF STORIES 2

29. BASEMENT? YES ( ) NO ( )

30. FOUNDATION MATERIAL 1

31. WALL CONSTRUCTION

32. ROOF TYPE AND MATERIAL

33. NO. OF BAYS FRONT SIDE

34. WALL TREATMENT

35. PLAN SHAPE

36. CHANGES (EXPLAIN IN NO. 42) ADDITION ( ) ALTERED ( ) MOVED ( )

37. CONDITION INTERIOR _____ EXTERIOR

38. PRESERVATION UNDERWAY? YES ( ) NO ( )

39. ENDANGERED? BY WHAT? YES ( ) NO ( )

40. VISIBLE FROM PUBLIC ROAD? YES ( ) NO ( )

41. DISTANCE FROM AND FRONTAGE ON ROAD 1

42. FURTHER DESCRIPTION OF IMPORTANT FEATURES

PHOTO MUST BE PROVIDED

43. HISTORY AND SIGNIFICANCE

44. DESCRIPTION OF ENVIRONMENT AND OUTBUILDINGS

45. SOURCES OF INFORMATION
Building Permit: 2/11/02

46. PREPARED BY Maureen Jones

47. ORGANIZATION Landmarks

48. DATE 7/85

49. REVISION DATE(S) -

RETURN THIS FORM WHEN COMPLETED TO: OFFICE OF HISTORIC PRESERVATION
P.O. BOX 176
JEFFERSON CITY, MISSOURI 651C2

IF ADDITIONAL SPACE IS NEEDED, ATTACH SEPARATE SHEET(S) TO THIS FORM

JACK WHITE'S
PUMP ROOM
Coca-Cola
THE PUMP ROOM
JEWISH STYLE FOOD

MISSOURI OFFICE OF HISTORIC PRESERVATION

ARCHITECTURAL/HISTORIC INVENTORY SURVEY FORM SLC-AS-042-038 C.B.94J

NO. 160

COUNTY City

LOCATION OF NEGATIVES Landmar-ks

4 PRESENT LOCAL NAME(S) OR DESIGNATION(S)

OTHER NAME(S)

SPECIFIC LEGAL LOCATION
TOWNSHIP ____ RANGE ____ SE:TIOH ____

IF CITY OR TOWN, STREET ADDRESS
1818 Delmar

CITY OR TOWN IF RURAL, VICINITY
St. Touis

DESCRIPTION OF LOCATION

16. THEMATIC CATEGORY

17. DATE(S) OR PERIOD
1930

18. STYLE OR DESIGN

19. ARCHITECT OR ENGINEER

ZOo CONTRACTOR OR BUILDER

ZI. ORIGINAL USE, IF APPARENT

22. PRESENT USE

23. OWNERSHIP PUBLIC ( ) PRIVATE ( )

Z4. OWNER'S NAME AND ADDRESS IF KNOWN

28 NO OF STORIES 1

29. BASEMENT YES ( ) Not ( )

30. FOUNDATION MATERIAL

31. WALL CONSTRUCTION

32. ROOF TYPE AND MATERIAL

33. NO. OF BAYS FRONT SIDE

34. WALL TREATMENT

35. PLAN SHAPE

36. CHANGES (EXPLAIN IN NO. 42) ADDITION ( ) ALTERED ( ) MOVED ( )

37. CONDITION INTERIOR ____ EXTERIOR ____

38. PRESERVATION UNDERWAY? YES ( ) NO ( )

39. ENDANGERED? BY WHAT? YES ( ) NO ( )

40. VISIBLE FROM PUBLIC ROAD? YES ( ) NO ( )

41. DISTANCE FROM AND FRONTAGE ON ROAD

9. COORDINATES UTM
LAT
LONG

.0. SITE ( ) STRUCTURE ( ) BUILDING (xi) OBJECT ( )

'1. ON NATIONAL REGISTER? YES ( ) NO (X)

12. IS IT ELIGIBLE? YES ( ) NO ( )

3. PART OF ESTAB. HIST. DISTRICT? YES ( ) SO (X)

14. DISTRICT POTENTIAL? YES ( ) NO ( )

.S. NAME OF ESTABLISHED DISTRICT

25. OPEN TO PUBLIC? YES ( ) NOC ( )

26. LaCAL CONTACT PERSON OR ORGANIZATION

27. OTHER SURVEYS IN WHICH INCLUCED

42. FURTHER DESCRIPTION OF IMPORTANT FEATURES

PHOTO MUST BE PROVIDED

43. HISTORY AND SIGNIFICANCE

44. DESCRIPTION OF ENVIRONMENT AND OUTBUILDINGS

45. SOURCES OF INFORMATION
Building Permit: 1/2/30

46. PREPARED BY
Maureen Jones

47. ORGANIZATION
Landmar-ks

48. DATE 7/85

49. REVISION DATE(S)

RETURN THIS FORM WHEN COMPLETED TO: OFFICE OF HISTORIC PRESERVATION
P.O. BOX 176
JEFFERSON crrr. MISSOURI 65102

IF ADDITIONAL SPACE IS NEEDED, ATTACH SEPARATE SHEET(S) TO THIS FORM

MISSOURI ANA

MISSOURI OFFICE OF HISTORIC PRESERVATION

ARCHITECTURAL/HISTORIC INVENTORY SURVEY FORM Sic-AS-642-039 C.B.943

NO. 161

COUNTY City

LOCATION OF NEGATIVES Landmarks

PRESENT LOCAL NAME(S) OR DESIGNATION(S): Missouri Anay1tica1 laboratory

5 OTHER NAME(S)

SPECIFIC LEGAL LOCATION TOWNSHIP ____ RANGE ____ SECTION ____

IF CITY OR TOWN, STREET ADDRESS 1820-22 Delmar

CITY OR TOWN. St.Louis IF RURAL, VICINITY

DESCRIPTION OF LOCATION

1a. THEMATIC CATEGORY 1

111. DATE(S) OR PERIOD 1919,1920

18. STYLE OR DESIGN

19. ARCHITECT OR ENGINEER a.D.Sehmidt

20. CONTRACTOR OR BUILDER Gamble Constr.

21. ORIGINAL USE, IF APPARENT

22. PRESENT USE

23. OWNERSHIP PUBLIC( ) PRIVATE( )

Z4. OWNER' NAME AND ADDRESS IF KNOWN

25. OPEN TO PUBLIC? YES( ) NOC)

Z6. LOCAL CONTACT PERSON OR ORGANIZATION

Z1. OTHER SURVEYS IN WHICH INCLUDED

28 NO. OF STORIES 2

29. BASEMENT? YES ( ) NO ( )

130. FOUNDATION MATERIAL

31. WALL CONSTRUCTION

32. ROOF TYPE AND MATERIAL

33. NO. OF BAYS FRONT SIDE

34. WALL TREATMENT 1

13.5. PLAN SHAPE

36. CHANGES (EXPLAIN IN NO. 42) ADDITION ( ) ALTERED ( ) MOVED ( )

37. CONDITION INTERIOR ____ EXTERIOR

38. PRESERVATION UNDERWAY? YES ( ) NO ( )

39. ENDANGERED? BY WHAT? YES C) NO( )

40. VISIBLE FROM PUBLIC ROAD? YES ( ) NO ( )

41. DISTANCE FROM AND FRONTAGE ON ROAD 1

3. COORDINATES UTM LAT LONG

O. SITE ( ) STRUCTURE( ) BUILDING (X) OBJECT C)

'1. ON NATIONAL REGISTER 7 YES ( ) NO (X)

12. IS IT ELIGIBLE? YES( ) NO( )

.3. PART OF ESTAB. HIST. DISTRICT? YES ( ) SO (X)

4. DISTRICT POTENTIAL.? YES( ) NO( )

.S. NAME OF ESTABLISHED DISTRICT

42. FURTHER DESCRIPTION OF IMPORTANT FEATURES

PHOTO MUST BE PROVIDED

43. HISTORY AND SIGNIFICANCE

44 DESCRIPTION OF ENVIRONMENT AND OUTBUILDINGS

45. SOURCES OF INFORMATION Building Permits: 1st story 10/11/19, 2nd story 1/22/20, 11

46. PREPARED BY Maureen Jones

147. ORGANIZATION Landmarks

RETURN THIS FORM WHEN COMPLETED TO: OFFICE OF HISTORIC PRESERVATION P.O. BOX 176 JEFFERSON CITY, MISSOURI 65102

IF ADDITIONAL SPACE IS NEEDED, ATTACH SEPARATE SHEET(S) TO THIS FORM

48. DATE 7/85

49. REVISION DATE(S) -

MISSOURI ANALYTICAL LABORATORY

MISSOURI OFFICE HISTORIC PRESERVATION

ARCHITECTURAL/HISTORIC INVENTORY SURVEY FORM SLC-A5-042-040 C.E.943

NO. 162

COUNTY City

LOCATION OF NEGATIVES Landmarks

PRESENT LOCAL NAME(S) OR DESIGNATION(S)

OTHER NAME(S)

SPECIFIC LEGAL LOCATION
TOWNSHIP ____ RANGE ____ SECTION ____

IF CITY OR TOWN, STREET ADDRESS 1830-32 Delmar

CITY OR TOWN St. louis IF RURAL, VICINITY

DESCRIPTION OF LOCATION

COORDINATES UTM
LAT
LONG

10. SITE ( ) STRUCTURE ( )
BUILDING (X) OBJECT ( )

11. ON NATIONAL REGISTER? YES ( ) NO (X)

12. IS IT ELIGIBLE? YES ( ) NO ( )

13. PART OF ESTAB. HIST. DISTRICT? YES ( ) NO (X)

14. DISTRICT POTENTIAL YES ( ) NO ( )

15. NAME OF ESTABLISHED DISTRICT

16. THEMATIC CATEGORY

17. DATE(S) OR PERIOD

18. STYLE OR DESIGN

19. ARCHITECT OR ENGINEER

20. CONTRACTOR OR BUILDER

21. ORIGINAL USE, IF APPARENT

22. PRESENT USE

23. OWNERSHIP PUBLIC ( ) PRIVATE ( )

24. OWNER'S NAME AND ADDRESS IF KNOWN

25. OPEN TO PUBLIC? YES ( ) NO ( )

26. LOCAL CONTACT PERSON OR ORGANIZATION

27. OTHER SURVEYS IN WHICH INCLUDED

28. NO. OF STORIES 2

29. BASEMENT? YES ( ) NO ( )

30. FOUNDATION MATERIAL

31. WALL CONSTRUCTION

32. ROOF TYPE AND MATERIAL

33. NO. OF BAYS FRONT SIDE

34. WALL TREATMENT

35. PLAN SHAPE

36. CHANGES (EXPLAIN IN NO. 42) ADDITION ( ) ALTERED ( ) MOVED ( )

37. CONDITION INTERIOR ____ EXTERIOR

38. PRESERVATION UNDERWAY? YES ( ) NO ( )

39. ENDANGERED? BY WHAT? YES ( ) NO ( )

40. VISIBLE FROM PUBLIC ROAD? YES ( ) NO ( )

41. DISTANCE FROM AND FRONTAGE ON ROAD

42. FURTHER DESCRIPTION OF IMPORTANT FEATURES

PHOTO MUST BE PROVIDED

43. HISTORY AND SIGNIFICANCE

44. DESCRIPTION OF ENVIRONMENT AND OUTBUILDINGS

45. SOURCES OF INFORMATION

46. PREPARED BY Maureen Jones

47. ORGANIZATION Landmarks

48. DATE 7/85

49. REVISION DATE(S) -

RETURN THIS FORM WHEN COMPLETED TO: OFFICE OF HISTORIC PRESERVATION
P.O. BOX 176
JEFFERSON CITY, MISSOURI 65102

IF ADDITIONAL SPACE IS NEEDED, ATTACH SEPARATE SHEET(S) TO THIS FORM

1. NO.
2. COUNTY
3. LOCATION OF NEGATIVES
4. PRESENT LOCAL NAME(S) OR DESIGNATION(S)
5. OTHER NAMES
6. TOWNSHIP
7. RANGE
8. OTHER NAMES

SALE
LEASE

MISSOURI OFFICE OF HISTORIC PRESERVATION

ARCHITECTURAL/HISTORIC INVENTORY SURVEY FORM SLC-AS-042-041 C.B.942

NO. 155

COUNTY City

LOCATION OF NEGATIVES Landmarks

4. PRESENT LOCAL NAME(S) OR DESIGNATION(S)

5. OTHER NAME(S) St. Louis Corset Factory

SPECIFIC LEGAL LOCATION
TOWNSHIP ____ RANGE ____ SECTION ____

IF CITY OR TOWN, STREET ADDRESS 1000-02 Delmar

CITY OR TOWN St. louis IF RURAL, VICINITY

DESCRIPTION OF LOCATION

16. THEMATIC CATEGORY

17. DATE(S) OR PERIOD 1891

18. STYLE OR DESIGN

19. ARCHITECT OR ENGINEER

20. CONTRACTOR OR BUILDER

21. ORIGINAL USE, IF APPARENT

22. PRESENT USE

23. OWNERSHIP PUBLIC ( ) PRIVATE ( )

24. OWNER'S NAME AND ADDRESS IF KNOWN

25. OPEN TO PUBLIC? YES ( ) NO ( )

26. LOCAL CONTACT PERSON OR ORGANIZATION

27. OTHER SURVEYS IN WHICH INCLUDED

28. NO. OF STORIES 2

29. BASEMENT? YES ( ) NO ( )

30. FOUNDATION MATERIAL

31. WALL CONSTRUCTION

32. ROOF TYPE AND MATERIAL

33. NO. OF BAYS FRONT SIDE

34. WALL TREATMENT

35. PLAN SHAPE

36. CHANGES (EXPLAIN IN NO. 42) ADDITION ( ) ALTERED ( ) MOVED ( )

37. CONDITION INTERIOR ____ EXTERIOR ____

38. PRESERVATION UNDERWAY? YES ( ) NO ( )

39. ENDANGERED? BY WHAT? YES ( ) NO ( )

40. VISIBLE FROM PUBLIC ROAD? YES ( ) NO ( )

41. DISTANCE FROM AND FRONTAGE ON ROAD

9. COORDINATES UTM
LAT
LONG

10. SITE ( ) STRUCTURE ( ) BUILDING (X) OBJECT ( )

11. ON NATIONAL REGISTER? YES ( ) NO (X)

12. IS IT ELIGIBLE? YES ( ) NO ( )

13. PART OF ESTAB. HIST. DISTRICT? YES ( ) NO (X)

14. DISTRICT POTENTIAL YES ( ) NO ( )

15. NAME OF ESTABLISHED DISTRICT

42. FURTHER DESCRIPTION OF IMPORTANT FEATURES

PHOTO MUST BE PROVIDED

43. HISTORY AND SIGNIFICANCE

44. DESCRIPTION OF ENVIRONMENT AND OUTBUILDINGS

45. SOURCES OF INFORMATION

Building Permit: 9/1/1891

RETURN THIS FORM WHEN COMPLETED TO: OFFICE OF HISTORIC PRESERVATION
P.O. BOX 176
JEFFERSON CITY, MISSOURI 65102

IF ADDITIONAL SPACE IS NEEDED, ATTACH SEPARATE SHEET(S) TO THIS FORM

48. DATE 7/85

49. REVISION DATE(S) -

CONSOLIDATED FURNITURE MART
WHOLESALE
SALE·LEASE
24,000 FACILITY
421 1010

MISSOURI DEPARTMENT OF NATURAL RESOURCES — HISTORIC PRESERVATION

ARCHITECTURAL/HISTORIC INVENTORY SURVEY FORM

SLC-AS-042-042 C.3.942

NO. 156

COUNTY City

LOCATION OF NEGATIVES landmarks

4. PRESENT LOCAL NAME(S) OR DESIGNATION(S)

5. OTHER NAME(S)

SPECIFIC LEGAL LOCATION
TOWNSHIP ____ RANGE ____ SECTION ____

IF CITY OR TOWN, STREET ADDRESS 1910 Delmar

CITY OR TOWN St. louis IF RURAL, VICINITY

DESCRIPTION OF LOCATION

9. COORDINATES UTM
LAT
LONG

10. SITE ( ) BUILDING (X) STRUCTURE ( ) OBJECT ( )

11. ON NATIONAL REGISTER? YES ( ) NO (X)

12. IS IT ELIGIBLE? YES ( ) NO ( )

13. PART OF ESTAB. HIST. DISTRICT? YES ( ) NO (X)

14. DISTRICT POTENTIAL YES ( ) NO ( )

15. NAME OF ESTABLISHED DISTRICT

16. THEMATIC CATEGORY

17. DATE(S) OR PERIOD 1951

18. STYLE OR DESIGN

19. ARCHITECT OR ENGINEER

20. CONTRACTOR OR BUILDER

21. ORIGINAL USE, IF APPARENT

22. PRESENT USE

23. OWNERSHIP PUBLIC ( ) PRIVATE ( )

24. OWNER'S NAME AND ADDRESS IF KNOWN

25. OPEN TO PUBLIC? YES ( ) NO ( )

26. LOCAL CONTACT PERSON OR ORGANIZATION

27. OTHER SURVEYS IN WHICH INCLUDED

28. NO. OF STORIES 1

29. BASEMENT YES ( ) NO ( )

30. FOUNDATION MATERIAL

31. WALL CONSTRUCTION

32. ROOF TYPE AND MATERIAL

33. NO. OF BAYS FRONT SIDE

34. WALL TREATMENT

35. PLAN SHAPE

36. CHANGES (EXPLAIN IN NO. 42) ADDITION ( ) ALTERED ( ) MOVED ( )

37. CONDITION INTERIOR ____ EXTERIOR ____

38. PRESERVATION UNDERWAY? YES ( ) NO ( )

39. ENDANGERED? BY WHAT? YES ( ) NO ( )

40. VISIBLE FROM PUBLIC ROAD? YES ( ) NO ( )

41. DISTANCE FROM AND FRONTAGE ON ROAD

42. FURTHER DESCRIPTION OF IMPORTANT FEATURES

PHOTO MUST BE PROVIDED

43. HISTORY AND SIGNIFICANCE

44. DESCRIPTION OF ENVIRONMENT AND OUTBUILDINGS

45. SOURCES OF INFORMATION

Building Permit: 11/2/51

46. PREPARED BY Maureen Jones

RETURN THIS FORM WHEN COMPLETED TO: OFFICE OF HISTORIC PRESERVATION
P.O. BOX 176
JEFFERSON CITY, MISSOURI 65102

IF ADDITIONAL SPACE IS NEEDED, ATTACH SEPARATE SHEET(S) TO THIS FORM

FURNITURE
MART
OLESALE

MISSOURI OFFICE OF HISTORIC PRESERVATION

ARCHITECTURAL/HISTORIC INVENTORY SURVEY FORM

SLC-AS-0[illegible]-043 C.E. 824

NO. 84

COUNTY City

LOCATION OF NEGATIVES landmarks

SPECIFIC LEGAL LOCATION
TOWNSHIP _____ RANGE _____ SECTION _____

IF CITY OR TOWN, STREET ADDRESS
1201-19 locust/1220-32 St.Charles

CITY OR TOWN st. louis IF RURAL, VICINITY

DESCRIPTION OF LOCATION

COORDINATES UTM
LAT
LONG

10. SITE ( ) STRUCTURE ( )
BUILDING (X) OBJECT ( )

11. ON NATIONAL REGISTER? YES ( ) NO (X)

12. IS IT ELIGIBLE? YES ( ) NO ( )

13. PART OF ESTAB. HIST. DISTRICT? YES ( ) NO (X)

14. DISTRICT POTENTIAL? YES ( ) NO ( )

15. NAME OF ESTABUSHED DISTRICT

1. PRESENT LOCAL NAME(S) OR DESIGNATION(S)

5. OTHER NAME(S)
Jefferson Hotel Garage (North Elevation)

III. THEMATIC CATEGORY

17. DATE(S) OR PERIOD 1928

18. STYLE OR DESIGN

19. ARCHITECT OR ENGINEER
Gill and Jackson

20. CONTRACTOR OR BUILDER

21. ORIGINAL USE, IF APPARENT

22. PRESENT USE

23. OWNERSHIP PUBLIC ( ) PRIVATE ( )

24. OWNER'S NAME AND ADDRESS IF KNOWN

25. OPEN TO PUBLIC? YES ( ) NO ( )

26. LOCAL CONTACT PERSON OR ORGANIZATION

27. OTHER SURVEYS IN WHICH INCLUDED

28. NO. OF STORIES

29. BASEMENT? YES ( ) NO ( )

30. FOUNDATION MATERIAL

31. WALL CONSTRUCTION

32. ROOF TYPE AND MATERIAL

33. NO. OF BAYS FRONT SIDE

34. WALL TREATMENT

35. PLAN SHAPE

36. CHANGES (EXPLAIN IN NO. 42) ADDITION ( ) ALTERED ( ) MOVED ( )

37. CONDITION
INTERIOR _____
EXTERIOR

38. PRESERVATION UNDERWAY? YES ( ) NO ( )

39. ENDANGERED? BY WHAT? YES ( ) NO ( )

40. VISIBLE FROM PUBLIC ROAD? YES ( ) NO ( )

41. DISTANCE FROM AND FRONTAGE ON ROAD

42. FURTHER DESCRIPTION OF IMPORTANT FEATURES

PHOTO MUST BE PROVIDED

43. HISTORY AND SIGNIFICANCE

44. DESCRIPTION OF ENVIRONMENT AND OUTBUILDINGS

45. SOURCES OF INFORMATION

46. PREPARED BY
Maureen Jones

47. ORGANIZATION
Landmarks

48. DATE 7/85

49. REVISION DATE(S) -

RETURN THIS FORM WHEN COMPLETED TO: OFFICE OF HISTORIC PRESERVATION
P.O. BOX 176
JEFFERSON CITY, MISSOURI 65102

IF ADDITIONAL SPACE IS NEEDED, ATTACH SEPARATE SHEET(S) TO THIS FORM

HOTEL
JEFFERSON

MISSOURI OFFICE OF HISTORIC PRESERVATION

ARCHITECTURAL/HISTORIC INVENTORY SURVEY FORM SLC-AS-042-044 C. B. 515

NO. 39

COUNTY City

LOCATION OF NEGATIVES Landmarks

4. PRESENT LOCAL NAME(S) OR DESIGNATION(S)

Bishop Tuttle Memorial - Christ Church Cathedral

5. OTHER NAME(S)

SPECIFIC LEGAL LOCATION
TOWNSHIP _____ RANGE _____ SECTION _____

IF CITY OR TOWN, STREET ADDRESS
1210 locust

CITY OR TOWN IF RURAL, VICINITY
St. Louis

J. DESCRIPTION OF LOCATION

3. COORDINATES UTM
LAT
LONG

.0. SITE ( ) STRUCTURE ( )
BUILDING (X) OBJECT ( )

'1. ON NATIONAL REGISTER 1 YES ( ) NO (X)

12. IS IT ELIGIBLE? YES ( ) NO ( )

.3. PART OF ESTAB. HIST. DISTRICT? YES (X) NO ( )

14. DISTRICT POTENTIAL? YES ( ) NO ( )

.S. NAME OF ESTABUSHED DISTRICT

16. THEMATIC CATEGORY

11. DATE(S) OR PERIOD
1927

18. STYLE OR DESIGN

19. ARCHITECT OR ENGINEER
Jamieson & Spear1

20. CONTRACTOR OR BUILOER

21. ORIGINAL. USE, IF APPARENT

22. PRESENT USE

23. OWNERSHIP PUBLIC ( ) PRIVATE ( )

24. OWNER' NAME AND ADDRESS IF KNOWN

25. OPEN TO PUBLIC? YES ( ) NOC)

26. LOCAL CONTACT PERSON OR ORGANIZATION

27. OTHER SURVEYS IN WHICH INCLUDED

28. NO OF sres-zs 0

29. BASEMENT? TES ( ) Not)

30. FOUNDATION MATERIAL

31. WALL CONSTRUCTION

32. ROOF TYPE AND MATERIAL

33. NO. OF BAYS
FRONT SIDE

34. WALL TREATMENT

135, PLAN SHAPE

36. CHANGES (EXPLAIN IN NO. 42) ACCITION ( ) ALTERED ( ) MOVED ( )

37. CCNDITION
INTERIOR _____
EXTERIOR

38. PRESERVATION UNDERWAY? YES ( ) NO C)

39. ENDANGERED? BY WHAT? YESe) NO ( )

40. VISIBLE FROM PUBI.IC ROAD? YES e) NO ( )

4&. DISTANCE FROM AND FRONTAGE ON ROAD

42. FURTHER DESCRIPTION OF IMPORTANT FEATURES

PHOTO MUST BE PROVIDED

43. HISTORY AND SIGNIFICANCE

44. DESCRIPTION CF ENVIRONMENT AND OUTBUILDINGS

45. SOURCES OF INFORMATION

46. PREPARED BY
Maureen Jcnes

47. ORGANIZATION
1.Land:narks

48. DATE 7/85

49. REVISION DATE(S) -

RETURN I-US FORM WHEN COMPLETED TO: OFFICE OF HISTORIC PRESERVATION
P.O. BOX 176
JEFFERSON CITY, MISSOURI 65102

IF ADDITIONAL SPACE IS NEEDED, ATTACH SEPARATE SHEET(S) TO THIS FORM

Sachs Electric

MISSOURI OFFICE OF HISTORIC PRESERVATION
ARCHITECTURAL/HISTORIC INVENTORY SURVEY FORM SLC-AS-042-045 C.B. 513

NAME(S) OR DESIGNATION(S)

COUNTY City

LOCATION OF NEGATIVES Landmarks

e. OTHER NAME(S)

SPECIFIC LEGAL LOCATION
TOWNSHIP ____ RANGE ____ SECTION ____

IF CITY OR TOWN, STREET ADDRESS
1400-20 Locust

CITY OR TOWN st. Louis IF RURAL, VICINITY

1. DESCRIPTION OF LOCATION

3. COORDINATES UTM
LAT
LONG

10. SITE ( ) STRUCTURE ( )
BUILDING (XI 09JECT ( )

11. ON NATIONAL REGISTER? YES ( ), 12- IS IT ELIGIBLE? YES ( )
N0 (XI NOC)

13. PART OF ESTAB. HIST. DISTRICT? YES ( )
NO (X) 14. DISTRICT POTENTIAL? YES ( )
NO C)

15. NAME OF ESTABLISHED DISTRICT

16. THEMAne CATEGORY

17. DATE(S) OR PERIOD
. c. 1980

18. STYLE OR DESIGN

19. ARCHITECT OR ENGINEER

ZOo CONTRACTOR OR QIIILCER

ZI. ORIGINAL USE, IF APPARENT

Za, PRESENT USE

23. OWNERSHIP PUBUC( )
PRIVATE( )

24. OWNER'S NAME AND ADDRESS IF KNOWN

ZS. OPEN TO PUBLIC? YES( )
NOC)

26. LOCAL CONTACT PERSON OR ORGANIZATION

Z7. OTHER SURVEYS IN WHICH INCLUDED

28 NO OF STORIES

Z9. BASEMENT? YES ( )
NO( )

30. FOUNDATION MATERIAL

31. WALL CONSTRUCTION

32. ROOF TYPE AND MATERIAL

33. NO. OF BAYS
FRONT SIDE

34. WALL TREATMENT

35. PLAN SHAPE

36. CHANGES (EXPLAIN IN NC, 42) ADDITION ( )
ALTERED ( )
MOVED ( )

37. CONDITION
INTERIOR ____
EXTERIOR

38. PRESERVATION UNDERWAY? YES ( )
NO ( )

39. ENDANGERED? BY WHAT? YES ( )
NO( )

40. VISIBLE FROM PUBLIC ROAD? YES ( )
NO( )

41. DISTANCE FROM AND FRONTAGE ON ROAD

42. FURTHER DESCRIPTION OF IMPORTANT FEATURES

PHOTO MUST BE PROVIDED

43. HISTORY AND SIGNIFICANCE

44. DESCRIPTION OF ENVIRONMENT AND OUTBUILDINGS

45. SOURCES OF INFORMATION

46. PREPARED BY
Maureen Jones

DATE(S)

THIS FORM WHEN COMPLETED TO: OFFICE OF HISTORIC PRESERVATION
P.O. BOX 176
JEFFERSON CITY, MISSOURI 65102

IF ADDITIONAL SPACE IS NEEDED, ATTACH SEPARATE SHEET(S) TO THIS FORM

2. CITY

4. PRESENT LOCAL NAME(S) OR DESIGNATIONS

5. OTHER NAMES

6. TOWNSHIP

RANGE

SECTION

YMCA

MISSOURI OFFICE OF HISTORIC PRESERVATION

ARCHITECTURAL/HISTORIC INVENTORY SURVEY FORM SLC-AS-042-046 C. B. 826

NO. 87

COUNTY City

LOCATION NEGATIVES OF landmarks

4 PRESENT LOCAL NAME(S) OR DESIGNATION(S)

1. New life Evangelistic Center Inc.

5 OTHER NAME(S)

Y.W.C.A.

SPECIFIC LEGAL LOCATION TOWNSHIP ____ RANGE ____ SECTION ____

IF CITY OR TOWN, STREET ADDRESS

1411-17 locust

CITY OR TOWN IF RURAL, VICINITY

St. louis

DESCRIPTION OF LOCATION

COORDINATES UTM

LAT

LONG

10. SITE ( ) STRUCTURE ( )

BUILDING (X) OBJECT ( )

11. ON NATIONAL REGISTER? YES ( ) NO (X)

12. IS IT ELIGIBLE? YES ( ) NO ( )

13. PART OF ESTAB. HIST. DISTRICT? YES ( ) NO (X)

14. DISTRICT POTENTIAL YES ( ) NO ( )

15. NAME OF ESTABLISHED DISTRICT

11&' THEMATIC CATEGORY

111. DATE(S) OR PERIOD

1911

18. STYLE OR DESIGN

19. ARCHITECT OR ENGINEER

LaBeaume & Mariner

20. CONTRACTOR OR BUILDER

Seldon Brick Constr. Co.

21. ORIGINAL USE, IF APPARENT

22. PRESENT USE

23. OWNERSHIP PUBUCt) PRIVATE ( )

24. OWNER'S NAME AND ADDRESS I,.. KNOWN

es, OPEN TO PUBLIC? YES ( ) NO ( )

26. LOCAL CONTACT PERSON OR ORGANJUnON

27. OTHER SURVETS IN WHICH INCLUDED

28. NO. OF STORIES 5

29. BASEMENT? TES ( ) NO ( )

30. FOUNDATION MATERIAL

31. WALL CONSTRUCTION

32. ROOF TYPE AND MATERIAL

33. NO. OF BAYS FRONT SIDE

34. WALL TREATMENT

35. PLAN SHAPE

3&. CHANGES (EXPLAIN IN NO. 42) ADDITION ( ) ALTERED ( ) MOVED ( )

37. CONDITION INTERIOR ____ EXTERIOR ____

38. PRESERVATION UNDERWAY? YES ( ) NO ( )

39. ENDANGERED? BY WHAT? YES ( ) NO ( )

40. VISIBLE FROM PUBLIC ROAD? YES (C) NO ( )

41. DISTANCE FROM AND FRONTAGE ON ROAD

42. FURTHER DESCRIPTION OF IMPORTANT FEATURES

PHOTO MUST BE PROVIDED

43. HISTORY AND SIGNIFICANCE

44. DESCRIPTION OF ENVIRONMENT AND OUTBUILDINGS

45. SOURCES OF INFORMATION

Building Permit: 5/12/11

46. PREPARED BY

Maureen Jones

RETURN THIS FORM WHEN COMPLETED TO: OFFICE OF HISTORIC PRESERVATION
P.O. BOX 176
JEFFERSON CITY, MISSOURI 65102

IF ADDITIONAL SPACE IS NEEDED, ATTACH SEPARATE SHEET(S) TO THIS FORM

48. DATE 7/85

49. REVISION DATE(S) -

NLEC

MISSOURI OFFICE OF HISTURIC PRESERVATION

ARCHITECTURAL/HISTORIC INVENTORY SURVEY FORM SLC-AS-042-047 C.E. 512

NO.)2

COUNTY City

LOCATION OF NEGATIVES Landmarks

4. PRESENT LOCAL NAME(S) OR DESIGNATION(S)
Campbell House

5. OTHER NAME(S)

SPECIFIC LEGAL LOCATION
TOWNSHIP _____ RAHGE _____ SECTION _____

IF CITY OR TOWN, STREET ADDRESS
1508 Locust

CITY OR TOWN St. louis IF RURAL, VICINITY

7. DESCRIPTION OF LOCATION

3. COORDINATES UTM
LAT
LONG

.0. SITE ( ) STRUCTURE( )
BUILDING (X) OBJECT ( )

'1. ON NATIONAL REGISTER ? YES (X) NO ( ) 112- IS IT ELIGIBLE ? YES ( ) NO ( )

:3. PART OF ESTAB. HIST. DISTRICT ? YES ( ) NO (X) 14. DISTRICT POTENTIAL YES( ) NO( )

:5. NAME OF ESTABUSHEO DISTRICT
-

16. THEMATIC CATEGORY

111; DATE(S) OR PERIOD
851

18. STYLE OR DESIGN

119. ARCHITECT OR ENGINEER
Wm. Fulton

20. CONTRACTOR OR BUILDER

21. ORIGINAL USE, IF APPARENT
Residence

22. PRESENT USE

23. OWNERSHIP PUBLIC ( ) PRIVATE ( )

24. OWNER'S NAME AND ADDRESS IF KNOWN

25. OPEN TO PUBLIC ? YES ( ) NO ( )

26. LOCAL CONTACT PERSON OR ORGANIZATION

27. OTHER SURVEYS IN WHICH INCLUOED

28. NO OF STORIES 3

29. BASEMENT ? YES ( ) NO ( )

30. FOUNDATION MATERIAL

31. WALL CONSTRUCTION

32. ROOF TYPE AND MATERIAL

33. NO. OF BAYS FRONT SIDE

34. WALL TREATMENT

35. PLAN SHAPE

36. CHANGES (EXPLAIN IN NO. 42) AOOITION ( ) ALTERED ( ) MOVED ( )

37. CONDITION INTERIOR _____ EXTERIOR

38. PRESERVATION UNDERWAY? YES ( ) NO ( )

39. ENDANGERED? BY WHAT? YES ( ) NO ( )

40. VISIBLE FROM PUBLIC ROAO? YES ( ) NO ( )

41. DISTANCE FROM AND FRONTAGE ON ROAD

42. FURTHER DESCRIPTION OF IMPORTANT FEATURES

PHOTO MUST BE PROVIDED

43. HISTORY AND SIGNIFICANCE

44. DESCRIPTION OF ENVIRONMENT AND OUTBUILDINGS

45. SOURCES OF INFORMATION
National Register Nomination

46. PREPARED BY
Maureen Jones

47. ORGANIZATION
Landraarks

48. DATE 7/85

49. REVISION DATE(S) -

RETURN THIS FORM WHEN COMPLETED TO: OFFICE OF HIS70R1C PRESERVATION
P.O. BOX 176
JEFFERSON CITY, MISSOURI 65102

IF ADDITIONAL SPACE IS NEEDED, ATTACH SEPARATE SHEET(S) TO THIS FORM



MISSOURI OFFICE OF HISTORIC PRESERVATION

ARCHITECTURAL/HISTORIC INVENTORY SURVEY FORM SLC-A6-042-048 C.3.827

NO. 89

COUNTY City

LOCATION OF NEGATIVES Landmarks

1. PRESENT LOCAL NAME(S) OR DESIGNATION(S)

5. OTHER NAME(S)

SPECIFIC LEGAL LOCATION
TOWNSHIP ____ RANGE ____ SECTION ____

IF CITY OR TOWN, STREET ADDRESS 1519 locust

CITY OR TOWN St. louis IF RURAL, VICINITY

DESCRIPTION OF LOCATION

COORDINATES UTM
LAT
LONG

10. SITE ( ) STRUCTURE ( )
BUILDING (X) OBJECT ( )

11. ON NATIONAL REGISTER? YES ( ) NO (X)

12. IS IT ELIGIBLE? YES ( ) NO ( )

13. PART OF ESTAB. HIST. DISTRICT? YES ( ) NO (X)

14. DISTRICT POTENTIAL YES ( ) NO ( )

15. NAME OF ESTABLISHED DISTRICT

16. THEMATIC CATEGORY

17. DATE(S) OR PERIOD -c.1940

18. STYLE OR DESIGN

19. ARCHITECT OR ENGINEER

20. CONTRACTOR OR BUILDER

21. ORIGINAL USE, IF APPARENT

22. PRESENT USE

23. OWNERSHIP PUBLIC ( ) PRIVATE ( )

24. OWNER NAME AND ADDRESS IF KNOWN

25. OPEN TO PUBLIC? YES ( ) NO ( )

26. LOCAL CONTACT PERSON OR ORGANIZATION

27. OTHER SURVEYS IN WHICH INCLUDED

28. NO. OF STORIES

29. BASEMENT? YES ( ) NO ( )

30. FOUNDATION MATERIAL

31. WALL CONSTRUCTION

32. ROOF TYPE AND MATERIAL

33. NO. OF BAYS FRONT SIDE

34. WALL TREATMENT

35. PLAN SHAPE

36. CHANGES (EXPLAIN IN NO. 42) ADDITION ( ) ALTERED ( ) MOVED ( )

37. CONDITION INTERIOR ____ EXTERIOR

38. PRESERVATION UNDERWAY? YES ( ) NO ( )

39. ENDANGERED? BY WHAT? YES ( ) NO ( )

40. VISIBLE FROM PUBLIC ROAD? YES ( ) NO ( )

41. DISTANCE FROM AND FRONTAGE ON ROAD

42. FURTHER DESCRIPTION OF IMPORTANT FEATURES

PHOTO MUST BE PROVIDED

43. HISTORY AND SIGNIFICANCE

44. DESCRIPTION OF ENVIRONMENT AND OUTBUILDINGS

45. SOURCES OF INFORMATION

46. PREPARED BY Maureen Jones

47. ORGANIZATION Landmarks

48. DATE 7/85

49. REVISION -

RETURN THIS FORM WHEN COMPLETED TO: OFFICE OF HISTORIC PRESERVATION
P.O. BOX 176
JEFFERSON CITY, MISSOURI 65102

IF ADDITIONAL SPACE IS NEEDED, ATTACH SEPARATE SHEET(S) TO THIS FORM

MISSOURI OFFICE OF HISTORIC PRESERVATION

ARCHITECTURAL/HISTORIC INVENTORY SURVEY FORM SLC-AS-042-049 C.B. 512

NO. 33

COUNTY City

LOCATION OF NEGATIVES l,andmarks

14. PRESENT LOCAL NAME(S) OR DESIGNATION(S)

5. OTHER NAME(S) Y.M.C.A.

SPECIFIC LEGAL LOCATION TOWNSHIP_____ RANGE_____ SECTION _____

IF CITY OR TOWN, STREET ADDRESS 1522-30 locust

CITY OR TOWN st. louis IF RURAL. VICINITY

J. DESCRIPTION OF LOCATION

16. THEMATIC CATEGORY

11. DATE(S) OR PERIOD 11925

18. STYLE OR DESIGN

19. ARCHITECT OR ENGINEER LaBeaume & Klein

20. CONTRACTOR OR BUILDER James Stewart

ZI. ORIGINAL USE, IF APPARENT

22. PRESENT USE

23. OWNERSHIP PUBL.IC t) PRIVATE( )

24. OWNER' NAME AND ADDRESS IF KNOWN

3. COORDINATES UTM LAT LONG

as, OPEN TO PUBLIC? YES( ) NOC)

,0. SITE e) STRUCTURE( ) BUILDING (X) OBJECT ( )

26. LOCAL CONTACT PERSON OR ORGANIZAnON

'I. ON NATIONAL REGISTER 1 TES( ) NO (X)

12. IS IT ELIGIBLE? YES ( ) NO( )

27. OTHER SURVEYS IN WHICH INCLUDED

:3. PART OF ESTAB. HIST. DISTRICT? YES ( ) NO ex)

14. DISTRICT POTENTIAL 1 YES ( ) NO( )

.S. NAME OF ESTABUSHEO DISTRICT

28 NO OF STORIES 10

Z9. BASEMENT? YES ( ) NO( )

30. FOUNDATION MATERIAL

31. WALL CONSTRUCTION

32. ROOF TYPE AND MATERIAL

33. NO. OF BATS FRONT SIDE

34. WALL TREATMENT

35. PLAN SHAPE

36. CHANGES (EXPLAIN IN NO. 42) ADDITION( ) ALTERED ( ) MOVED C)

37. CONDITION INTERIOR _____ EXTERIOR

38. PRESERVATION UNDERWAY? YES ( ) NO C)

39. ENDANGERED? BY WHAT? YES( ) HO( )

40. VISIBLE FROM PUBI.IC ROAD? YES ( ) NO C 1

1 41 DISTANCE FROM AND FRONTAGE ON ROAD

42. FURTHER DESCRIPTION OF IMPORTANT FEATURES

l.ight Court

PHOTO MUST BE PROVIDED

43. HISTORY AND SIGNIFICANCE

44. DESCRIPTION OF ENVIRONMENT AND OUTBUILDINGS

45. SOURCES OF INFORMATION

46. PREPARED BY Maureen Jones

47. ORGANIZATION Landmarks

48. DATE 7/85

49. REVISION DATE(S) -

RETURN THIS FORM WHEN COMPLETED TO: OFFICE OF HISTORIC PRESERVATION P.O. BOX 176 JEFFERSON CITY, MISSOURI 65102

IF ADDITIONAL SPACE IS NEEDED, ATTACH SEPARATE SHEET(S) TO THIS FORM

MISSOURI OFFICE OF HISTORIC PRESERVATION
ARCHITECTURAL/HISTORIC INVENTORY SURVEY FORM

DVA1-1 UN
SLC-CS-042-050 C.B. 511

NO. 27

COUNTY City

LOCATION OF NEGATIVES Landmarks

4 PRESENT LOCAL NAME(S) OR DESIGNATION(S)

5. OTHER NAME(S)

SPECIFIC LEGAL LOCATION
TOWNSHIP ____ RANGE ____ SECTION ____

IF CITY OR TOWN, STREET ADDRESS
1600-08 Locust/315-27 N.16th

CITY OR TOWN IF RURAL, VICINITY
St. Louis

DESCRIPTION OF LOCATION

3. COORDINATES UTM
LAT
LONG

10. SITE ( ) STRUCTURE ( )
BUILDING (X) OBJECT ( )

11. ON NATIONAL REGISTER? YES ( ) NO ( )

12. IS IT ELIGIBLE? YES ( ) NO ( )

13. PART OF ESTAB. HIST. DISTRICT? YES ( ) NO (X)

14. DISTRICT POTENTIAL? YES ( ) NO ( )

15. NAME OF ESTABLISHED DISTRICT

16. THEMATIC CATEGORY

11. DATE(S) OR PERIOD
1912

18. STYLE OR DESIGN

19. ARCHITECT OR ENGINEER
Albert B. Groves

20. CONTRACTOR OR BUILDER
Wm. Sutherland Bldg. Co.

21. ORIGINAL USE, IF APPARENT

22. PRESENT USE

23. OWNERSHIP PUBLIC ( ) PRIVATE ( )

24. OWNER' NAME AND ADDRESS IF KNOWN

25. OPEN TO PUBLIC? YES ( ) No ( )

26. LOCAL CONTACT PERSON OR ORGANIZATION

27. OTHER SURVEYS IN WHICH INCLUDED

28. NO. OF STORIES 0

29. BASEMENT? YES ( ) NO ( )

30. FOUNDATION MATERIAL

31. WALL CONSTRUCTION

32. ROOF TYPE AND MATERIAL

33. NO. OF BAYS FRONT SIDE

34. WALL TREATMENT

35. PLAN SHAPE

36. CHANGES (EXPLAIN IN NO. 42) ADDITION ( ) ALTERED ( ) MOVED ( )

37. CONDITION INTERIOR ____ EXTERIOR

38. PRESERVATION UNDERWAY? YES ( ) NO ( )

39. ENDANGERED? BY WHAT? YES ( ) NO ( )

40. VISIBLE FROM PUBLIC ROAD? YES ( ) NO ( )

41 DISTANCE FROM AND FRONTAGE ON ROAD

42. FURTHER DESCRIPTION OF IMPORTANT FEATURES

PHOTO MUST BE PROVIDED

43. HISTORY AND SIGNIFICANCE

44. DESCRIPTION OF ENVIRONMENT AND OUTBUILDINGS

45. SOURCES OF INFORMATION
Building Permit: 5/28/1912

46. PREPARED BY
Maureen Jones

47. ORGANIZATION
Landmarks

48. DATE 7/85

49. REVISION DATE(S) -

RETURN THIS FORM WHEN COMPLETED TO: OFFICE OF HISTORIC PRESERVATION
P.O. BOX 176
JEFFERSON CITY, MISSOURI 65102

IF ADDITIONAL SPACE IS NEEDED, ATTACH SEPARATE SHEET(S) TO THIS FORM

Blackwell Welsandy
SCHOOL & OFFICE

MISSOURI OFFICE OF HISTORIC PRESERVATION

ARCHITECTURAL/HISTORIC INVENTORY SURVEY FORM SLC-AS-04z, -05 JC. B. 828

NO. 90

COUNTY City

LOCATION OF NEGATIVES Landmarks

PRESENT LOCAL NAME(S) OR DESIGNATION(S)

Blackwell-Wielandy Printing Co.

OTHER NAME(S)

SPECIFIC LEGAL LOCATION
TOWNSHIP _____ RANGE _____ SECTION _____

IF CITY OR TOWN, STREET ADDRESS
1601-09 Locust

CITY OR TOWN IF RURAL, VICINITY
St. Louis

DESCRIPTION OF LOCATION

9. COORDINATES UTM
LAT
LONG

10. SITE ( ) STRUCTURE ( )
BUILDING (X) OBJECT ( )

11. ON NATIONAL REGISTER? YES (X) NO ( )

12. IS IT ELIGIBLE? YES ( ) NO ( )

13. PART OF ESTAB. HIST. DISTRICT? YES ( ) NO (X)

14. DISTRICT POTENTIAL? YES ( ) NO ( )

15. NAME OF ESTABLISHED DISTRICT

16. THEMATIC CATEGORY

17. DATE(S) OR PERIOD
1907

18. STYLE OR DESIGN

19. ARCHITECT OR ENGINEER
A.B. Groves

20. CONTRACTOR OR BUILDER

21. ORIGINAL USE, IF APPARENT

22. PRESENT USE

23. OWNERSHIP PUBLIC ( ) PRIVATE ( )

24. OWNER'S NAME AND ADDRESS IF KNOWN

25. OPEN TO PUBLIC? YES ( ) NO ( )

26. LOCAL CONTACT PERSON OR ORGANIZATION

27. OTHER SURVEYS IN WHICH INCLUDED

28. NO. OF STORIES ( )

29. BASEMENT? YES ( ) NO ( )

30. FOUNDATION MATERIAL

31. WALL CONSTRUCTION

32. ROOF TYPE AND MATERIAL

33. NO. OF BAYS FRONT SIDE

34. WALL TREATMENT

35. PLAN SHAPE

36. CHANGES (EXPLAIN IN NO. 42) ADDITION ( ) ALTERED ( ) MOVED ( )

37. CONDITION INTERIOR _____ EXTERIOR _____

38. PRESERVATION UNDERWAY? YES ( ) NO ( )

39. ENDANGERED? BY WHAT? YES ( ) NO ( )

40. VISIBLE FROM PUBLIC ROAD? YES ( ) NO ( )

41. DISTANCE FROM AND FRONTAGE ON ROAD

42. FURTHER DESCRIPTION OF IMPORTANT FEATURES

PHOTO MUST BE PROVIDED

43. HISTORY AND SIGNIFICANCE

44. DESCRIPTION OF ENVIRONMENT AND OUTBUILDINGS

45. SOURCES OF INFORMATION
National Register Nomination

46. PREPARED BY
Maureen Jones

47. ORGANIZATION
Landmarks

48. DATE 7/85

49. REVISION DATE(S) -

RETURN THIS FORM WHEN COMPLETED TO: OFFICE OF HISTORIC PRESERVATION
P.O. BOX 176
JEFFERSON CITY, MISSOURI 65102

IF ADDITIONAL SPACE IS NEEDED, ATTACH SEPARATE SHEET(S) TO THIS FORM

BLACKWELL WIELANDY CO
Blackwell Wielandy
SCHOOL & OFFICE

MISSOURI OFFICE OF HISTORIC PRESERVATION

ARCHITECTURAL/HISTORIC INVENTORY SURVEY FORM SLC-AS-042-C52 C.B. 511

NO. 28

COUNTY City

LOCATION OF NEGATIVES landmarks

4 PRESENT LOCAL NAME(S) OR DESIGNATION(S) 1 ·

S. OTHER NAME(S)

SPECIFIC LEGAL LOCATION TOWNSHIP ____ RANGE ____ SECTION ____

IF CITY OR TOWN, STREET ADDRESS 1610-12 Locust

CITY OR TOWN · IF RURAL, VICINITY St. 1,OU1S

J. DESCRIPTION OF LOCATION

3. COORDINATES UTM

LAT

LONG

.0. SITE ( ) STRUCTURE( ) BUILDING CX,. OBJECT ( )

'1. ON NATIONAL REGISTER 7 YES ( ) NO (X,

12. IS IT ELIGIBLE? TES ( ) NO ( )

.3. PART OF ESTAB. HIST. DISTRICT? YES ( ) NO (X)

'14. DISTRICT POTENTIAL YES ( ) NO C

.S. NAME OF ESTABLISHED OISTRICT

116. THEMATIC CATEGORY

111. DATE(S) OR PERIOD 1917

18. STYLE OR OESIGN

19. ARCHITECT OR ENGINEER P.J. Bra snaw

20. CONTRACTOR OR BUILDER T. J. Ward Constr. Co.

21. ORIGINAL USE, IF APPARENT

22. PRESENT USE

23. OWNERSHIP PUBLIC( ) PRIVATE( )

24. OWNER'S NAME AND ADDRESS IF KNOWN

25. OPEN TO PUBLIC? YES( ) NOC

26. LOCAL CONTACT PERSON OR ORGANIZAnON

27. OTHER SURVEYS IN WHICH INCLUDED

28 NO OF STORIES 2

29. BASEMENT? YES ( ) NO ( )

30. FOUNDATION MATERIAL

31. WALL CONSTRUCTION

az, ROOF TYPE AND MATERIAL

33. NO. OF BAYS FRONT SIDE

34. WALL TREATMENT

35. PLAN SHAPE

36. CHANGES (EXPLAIN IN NO. 42) AOOITION( ) ALTERED ( ) MOVED C

st. CONDITION INTERIOR ____ EXTERIOR

38. PRESERVATION UNDERWAY? YES ( ) NO ( )

39. ENDANGERED? BY WHAT? YES ( ) NO( )

40. VISIBLE FROM PUBLIC ROAD? YES ( ) NO ( )

41. DISTANCE FROM AND FRONTAGE ON ROAD

42. FURTHER DESCRIPTION OF IMPORTANT FEATURES

PHOTO MUST BE PROVIDED

43. HISTORY AND SIGNIFICANCE

44. DESCRIPTION OF ENVIRONMENT AND OUTBUILDINGS

45. SOURCES OF INFORMATION

Building Permit 5/7/1917

46. PREPARED BY .laur-een Joncs

47. ORGANIZATION landmarks

48. DATE 7/85

49. REVISION DATE

11

RETURN THIS FORM WHEN COMPLETED TO: OFFICE OF HISTORIC PRESERVATION
P.O. BOX 176
JEFFERSON CITY, MISSOURI 65102

IF ADDITIONAL SPACE IS NEEDED, ATTACH SEPARATE SHEET(S) TO THIS FORM

FOR SALE
LEE SCHERMEN
1610

MISSOURI OFFICE OF HISTORIC PRESERVATION

ARCHITECTURAL/HISTORIC INVENTORY SURVEY FORM SLC-AS-042-053 C.B.#828

NO. 91

COUNTY City

LOCATION OF NEGATIVES landmarks

PRESENT LOCAL NAME(S) OR DESIGNATION(S)

OTHER NAME(S)

SPECIFIC LEGAL LOCATION
TOWNSHIP _____ RANGE _____ SECTION _____

IF CITY OR TOWN, STREET ADDRESS 1613-17 Locust

CITY OR TOWN st. Louis IF RURAL, VICINITY

DESCRIPTION OF LOCATION

COORDINATES UTM
LAT
LONG

SITE ( ) STRUCTURE ( )
BUILDING (X) OBJECT ( )

ON NATIONAL REGISTER? YES ( ) NO (X)

IS IT ELIGIBLE? YES ( ) NO ( )

PART OF ESTAB. HIST. DISTRICT? YES ( ) NO (X)

DISTRICT POTENTIAL? YES ( ) NO ( )

NAME OF ESTABLISHED DISTRICT

16. THEMATIC CATEGORY

17. DATE(S) OR PERIOD 1919

18. STYLE OR DESIGN

19. ARCHITECT OR ENGINEER P.J. Bradshaw

20. CONTRACTOR OR BUILDER L.S.Callen Constr. Co.

21. ORIGINAL USE, IF APPARENT

22. PRESENT USE

23. OWNERSHIP PUBLIC ( ) PRIVATE ( )

24. OWNER'S NAME AND ADDRESS IF KNOWN

25. OPEN TO PUBLIC? YES ( ) NO ( )

26. LOCAL CONTACT PERSON OR ORGANIZATION

27. OTHER SURVEYS IN WHICH INCLUDED

28. NO. OF STORIES

29. BASEMENT? YES ( ) NO ( )

30. FOUNDATION MATERIAL

31. WALL CONSTRUCTION

32. ROOF TYPE AND MATERIAL

33. SQ. OF BAYS FRONT SIDE

34. WALL TREATMENT

35. PLAN SHAPE

36. CHANGES (EXPLAIN IN NO. 42) ADDITION ( ) ALTERED ( ) MOVED ( )

37. CONDITION INTERIOR _____ EXTERIOR _____

38. PRESERVATION UNDERWAY? YES ( ) NO ( )

39. ENDANGERED? BY WHAT? YES ( ) NO ( )

40. VISIBLE FROM PUBLIC ROAD? YES ( ) NO ( )

DISTANCE FROM AND FRONTAGE ON ROAD

42. FURTHER DESCRIPTION OF IMPORTANT FEATURES

PHOTO MUST BE PROVIDED

43. HISTORY AND SIGNIFICANCE

44. DESCRIPTION OF ENVIRONMENT AND OUTBUILDINGS

45. SOURCES OF INFORMATION
Building Permit:10/19/19

46. PREPARED BY Maureen Jones

47. ORGANIZATION Landmarks

48. DATE 7/85

49. REVISION -

RETURN THIS FORM WHEN COMPLETED TO: OFFICE OF HISTORIC PRESERVATION
P.O. BOX 176
JEFFERSON CITY, MISSOURI 65102

IF ADDITIONAL SPACE IS NEEDED, ATTACH SEPARATE SHEETS TO THIS FORM

PRINTERS
BLACKWELL PRINTING CO.
NOW OPEN
TO THE
PUBLIC

MISSOURI OFFICE OF HISTORIC PRESERVATION

ARCHITECTURAL/HISTORIC INVENTORY SURVEY FORM SLC-AS-042-054 C.B. 511

NO. 29

4. PRES DESIGNATION(S)

1

COUNTY City

LOCATION OF NEGATIVES Landmarks

SPECIFIC LEGAL LOCATION
TOWNSHIP ____ RANGE ____ SECTION ____

IF CITY OR TOWN, STREET ADDRESS
1624-36 Locust

CITY OR TOWN St. Louis IF RURAL, VICINITY

J. DESCRIPTION OF LOCATION

3. COORDINATES UTM
LAT
LONG

,0. SITE ( ) STRUCTURE( )
BUILDING (X) OBJECT ( )

'1. ON NATIONAL REGISTER 7 YES ( ) NO (X)

12. IS IT ELIGIBLE? YES ( ) NO (X)

3. PART OF ESTAB. HIST. DISTRICT? YES (X) NO ( )

14. DISTRICT POTENTIAL? YES ( ) NO ( )

.S. NAME OF ESTABUSHED DISTRICT

116. THEMATIC CATEGORY

111. DATE(S) OR PERIOD
1956

IS. STYLE OR DESIGN

19. ARCHITECT OR ENGINEER

20. CONTRACTOR OR BUILDER

21. ORIGINAL USE, IF APPARENT
Film Librar-v

22. PRESENT USE

23. OWNERSHIP PUBLIC( ) PRIVATE( )

24. OWNER'S NAME AND ADDRESS IF KNOWN

as. OPEN TO PUBLIC? YES( ) NOC)

26. LOCAL CONTACT PERSON OR ORGANIZATION

27. OTHER SURVEYS IN WHICH INCLUDED

28 NO OF STORIES 2

29. BASEMENT? YES ( ) NO ( )

30. FOUNDATION MATERIAL

31. WALL CONSTRUCTION

32. ROOF TYPE AND MATERIAL

33. NO. OF BAYS
FRONT SIDE

34. WALL TREATMENT

35. PLAN SHAPE

36. CHANGES (EXPLAIN IN NO. 42) ADDITION( ) ALTERED( ) MOVED( )

37. CONDITION
INTERIOR
EXTERIOR

38. PRESERVATION UNDERWAY? YES ( ) NO ( )

39. ENDANGERED? BY WHAT? YES( ) HOC)

40. VISIBLE FROM PUBLIC ROAD? YES C) NO( )

41. DISTANCE FROM AND FRONTAGE ON ROAD

42. FURTHER DESCRIPTION OF IMPORTANT FEATURES

PHOTO MUST BE PROVIDED

43. HISTORY AND SIGNIFICANCE

44. DESCRIPTION OF ENVIRONMENT AND OUTBUILDINGS

45. SOURCES OF INFORMATION
Building Permit: 12/4/1956

46. PREPARED BY
Maureen Jcr.es

47. ORGANIZATION
Landrnar-ks

48. DATE 7/85

49. REVISION DATE(S) -

RETURN THIS FORM WHEN COMPLETED TO: OFFICE OF HISTORIC PRESERVATION
P.O. BOX 176
JEFFERSON CITY, MISSOURI 65102

IF ADDITIONAL SPACE IS NEEDED, ATTACH SEPARATE SHEET(S) TO THIS FORM

1

2. COUNTY

4. PRESENT LOCAL NAME(S) OR DESIGNATIONS

6. OTHER NAMES

8. TOWNSHIP

RANGE

SECTION

MISSOURI OFFICE OF HISTORIC PRESERVATION

ARCHITECTURAL/HISTORIC INVENTORY SURVEY FORM SLC-AS-042-055 C:B. 828

NO. 02

COUNTY City

LOCATION OF NEGATIVES Landmarks

PRESENT LOCAL NAME(S) OR DESIGNATION(S)

S, OTHER NAME(S) Advertising Euilding

SPECIFIC LEGAL LOCATION TOWNSHIP ____ RANGE ____ SECTION ____

IF CITY OR TOWN, STREET ADDRESS 1627-29 Locust

CITY OR TOWN st. Louis IF RURAL, VICINITY

16. THEMATIC CATEGORY

IIT. DATE(S) OR PERIOD 1917

, 18. STYLE OR DESIGN

19. ARCHITECT OR ENGINEER Albert B. Groves

ZOo CONTRACTOR OR BUILDER

21. ORIGINAL USE, IF APPARENT

22. PRESENT USE

23. OWNERSHIP PUBUC( ) PRIVATE( )

24. OWNER'S NAME ANO ADDRESS IF KNOWN

25. OPEN TO PUBLIC? YES( ) NOC)

26. LOCAL CONTACT PERSON OR ORGANIZATION

27. OTHER SURVEYS IN WHICH INCLUDED

28. NO. OF STORIES 9

29. BASEMENT? YES ( ) NO ( )

J30. FOUNDATION MATERIAL

31. WALL CONSTRUCTION

32. ROOF TYPE AND MATERIAL

33. NO. OF BAYS FRONT SIDE

34. WALL TREATMENT

35. PLAN SHAPE

36. CHANGES (EXPLAIN IN NO. 42) ADDITION ( ) ALTERED ( ) MOVED ( )

37. CONDITION INTERIOR ____ EXTERIOR

38. PRESERVATION UNDERWAY? YES ( ) NO (1

39. ENDANGERED? BY WHAT? YES ( ) HO( )

40. VISIBLE FROM PUBLIC ROAD? YES ( ) NO ( )

1 41 DISTANCE FROM AND FRONTAGE ON ROAD

J. DESCRIPTION OF LOCATION

S. COORDINATES UTM

LAT

LONG

.0. SITE ( ) STRUCTURE ( ) BUILDING (X) OBJECT C)

'1. ON NATIONAL REGISTER? YES (X) NO ( ) 'IZ. IS IT ELIGIBLE? YES ( ) NO ( )

.3. PART OF ESTAB. HIST. DISTRICT? YES (X) NO ( ) 114. OISTRICT POTENTIAL? YES ( ) NOC)

:5. NAME OF ESTABLISHED OISTRICT

42. FURTHER DESCRIPTION OF IMPORTANT FEATURES

PHOTO MUST BE PROVIDED

43. HISTORY AND SIGNIFICANCE

.t

44. DESCRIPTION OF ENVIRONMENT AND OUTBUILDINGS

45. SOURCES OF INFORMATION National Register I.omination

46. PREPARED 5'(1 ..aur-een Jones

47. ORGANIZATION Landmarks

48. DATE 7/85

49. REVISION DATE(S) -

RETURN THIS FORM WHEN COMPLETED TO: OFFICE OF HISTORIC PRESERVATION P.O. BOX 176 JEFFERSON CITY, MISSOURI 65102

IF ADDITIONAL SPACE IS NEEDED, ATTACH SEPARATE SHEET(S) TO THIS FORM

1. ID 2. COUNTY 4. PRESENT LOCAL NAME(S) OR DESIGNATIo S 6. OTHER NAMES 8. TOWNSHIP RANGE

MISSOURI OFFICE OF HISTORIC PRESERVATION

ARCHITECTURAL/HISTORIC INVENTORY SURVEY FORM SLC-AS-042-056 C.B. 829

NO. 93

COUNTY City

LOCATION OF NEGATIVES Landrnarks

PRESENT LOCAL NAME(S) OR DESIGNATION(S)

5. OTHER NAME(S) Pennant Realty Building

SPECIFIC LEGAL LOCATION
TOWNSHIP _____ RANGE _____ SECTION _____

IF CITY OR TOWN, STREET ADDRESS 1701-09 locust

CITY OR TOWN st. Louis IF RURAL: VICINITY

1. DESCRIPTION OF LOCATION

9. COORDINATES UTM
LAT
LONG

10. SITE ( ) STRUCTURE ( )
BUILDING (x) OBJECT ( )

11. ON NATIONAL REGISTER? YES ( ) NO (X) IS IT ELIGIBLE? YES ( ) NO ( )

13. PART OF ESTAB. HIST. DISTRICT? TES ( ) NO (X) 14. DISTRICT POTENTIAL? YES ( ) NO ( )

15. NAME OF ESTABUSHED DISTRICT

THEMATIC CATEGORY

11. DATE(S) OR PERIOD 1926

STYLE OR DESIGN

19. ARCHITECT OR ENGINEER Widmer Engineering Co.

20. CONTRACTOR OR BUILDER

21. ORIGINAL USE. IF APPARENT

22. PRESENT USE

23. OWNERSHIP Puauc( ) PRIVATE( )

24. OWNER' NAME AND ADDRESS IF KNOWN

25. OPEN TO PUBLIC? YES ( ) NOC)

26. LOCAL CONTACT PERSON OR ORGANIZATION

27. OTHER SURVEYS IN WHICH INCLUDED

28. NO OF STORIES 4

29. BASEMENT? YES ( ) NO( )

30. FOUNDATION MATERIAL

31. WALL CONSTRUCTION

32. ROOF TYPE AND MATERIAL

33. NO. OF BAYS FRONT SIDE

34. WALL TREATMENT

35. PLAN SHAPE

36. CHANGES (EXPLAIN IN NO. 42) :.COITION ( ) ALTERED ( ) MOVED C)

37. CONDITION INTERIOR _____ EXTERIOR

38. PRESERVATION UNDERWAY? TES ( ) NO ( )

39. ENDANGEREO? BY WHAT? YES ( ) NO( )

40. VISIBLE FROM PUBLIC ROAD? YES ( ) NO ( )

41. DISTANCE FROM AND FRONTAGE ON ROAD 1

42. FURTHER DESCRIPTION OF IMPORTANT FEATURES

PHOTO MUST BE PROVIDED

43. HISTORY AND SIGNIFICANCE

44. DESCRIPTION OF ENVIRONMENT AND OUTBUILDINGS

45. SOURCES OF INFORMATION

Building Permit: 4113/26

46. PREPARED BY Maureen Jones

RETURN THIS FORM WHEN COMPLETED TO: OFFICE OF HISTORIC PRESERVATION
P.O. BOX 1ZS
JEFFERSON CITY, MISSOURI 651C2

IF ADDITIONAL SPACE IS NEEDED, ATTACH SEPARATE SHEET(S) TO THIS FORM

MISSOURI OFFICE OF HISTORIC PRESERVATION

ARCHITECTURAL/HISTORIC INVENTORY SURVEY FORM SLC-AS-042-057 C.B.829

NO. 94

COUNTY City

LOCATION OF NEGATIVES Landmarks

PRESENT LOCAL NAME(S) OR DESIGNATION(S)

5. OTHER NAME(S) st. Louis Transit Co.- locust street Sub Station

SPECIFIC LEGAL LOCATION TOWNSHIP ____ RANGE ____ SECTION ____

IF CITY OR TOWN, STREET ADDRESS 1711-15 Locust

CITY OR TOWN St. louis IF RURAL, VICINITY

DESCRIPTION OF LOCATION

3. COORDINATES UTM LAT LONG

10. SITE ( ) STRUCTURE ( ) BUILDING (X) OBJECT ( )

11. ON NATIONAL REGISTER? YES ( ) NO (X)

12. IS IT ELIGIBLE? YES ( ) NO ( )

13. PART OF ESTAB. HIST. DISTRICT? YES ( ) NO (X)

14. DISTRICT POTENTIAL YES ( ) NO ( )

15. NAME OF ESTABUSHED DISTRICT

16. THEMATIC CATEGORY

17. DATE(S) OR PERIOD 1903

18. STYLE OR DESIGN

19. ARCHITECT OR ENGINEER Martin Arhelger - draftsman

20. CONTRACTOR OR BUILDER

21. ORIGINAL USE, IF APPARENT

22. PRESENT USE

23. OWNERSHIP PUBLIC ( ) PRIVATE ( )

24. OWNER'S NAME AND ADDRESS IF KNOWN

25. OPEN TO PUBLIC? YES ( ) NO ( )

26. LOCAL CONTACT PERSON OR ORGANIZATION

27. OTHER SURVEYS IN WHICH INCLUDED

28. NO. OF STORIES 2/4

29. BASEMENT? YES ( ) NO ( )

30. FOUNDATION MATERIAL

31. WALL CONSTRUCTION

32. ROOF TYPE AND MATERIAL

33. NO. OF BAYS FRONT SIDE

34. WALL TREATMENT

35. PLAN SHAPE

36. CHANGES (EXPLAIN IN NO. 42) ADDITION ( ) ALTERED ( ) MOVED ( )

37. CONDITION INTERIOR ____ EXTERIOR

38. PRESERVATION UNDERWAY? YES ( ) NO ( )

39. ENDANGERED? BY WHAT? YES ( ) NO ( )

40. VISIBLE FROM PUBLIC ROAD? YES ( ) NO ( )

41. DISTANCE FROM AND FRONTAGE ON ROAD

42. FURTHER DESCRIPTION OF IMPORTANT FEATURES

PHOTO MUST BE PROVIDED

43. HISTORY AND SIGNIFICANCE

Two stories underground

44. DESCRIPTION OF ENVIRONMENT AND OUTBUILDINGS

45. SOURCES OF INFORMATION

46. PREPARED BY Maureen Jones

47. ORGANIZATION Landmarks

48. DATE 7/85

49. REVISION DATE(S) -

RETURN THIS FORM WHEN COMPLETED TO: OFFICE OF HISTORIC PRESERVATION P.O. 30X 175 JEFFERSON CITY, MISSOURI 65102

IF ADDITIONAL SPACE IS NEEDED, ATTACH SEPARATE SHEET(S) TO THIS FORM

MISSOURI OFFICE OF HISTORIC PRESERVATION

ARCHITECTURAL/HISTORIC INVENTORY SURVEY FORM SLC-AS-047-058 C.B. 829

NO 95

COUNTY City

LOCATION OF NEGATIVES Landmarks

SPECIFIC LEGAL LOCATION
TOWNSHIP _____ RANGE _____ SECTION _____

IF CITY OR TOWN, STREET ADDRESS 1727-31 Locust

CITY OR TOWN st. louis IF RURAL, VICINITY

DESCRIPTION OF LOCATION

COORDINATES UTM
LAT
LONG

10. SITE ( ) STRUCTURE ( )
BUILDING ex J OBJECT ( )

11. ON NATIONAL REGISTER? YES ( ) NO ex) 12. IS IT ELIGIBLE? YES ( ) NO ( )

13. PART OF ESTAB. HIST. DISTRICT? YES ( ) NO CX) 14. DISTRICT POTENTIAL? YES ( ) NO ( )

15. NAME OF ESTABUSHED DISTRICT

4. PRESENT LOCAL NAME(S) OR DESIGNATION(S)

5. OTHER NAME(S)

16. THEMATIC CATEGORY

17. DATE(S) OR PERIOD 1909

18. STYLE OR DESIGN

19. ARCHITECT OR ENGINEER H. F. Roach

20. CONTRACTOR OR BUILDER Fruin Calnan Constr. Co.

21. ORIGINAL USE. IF APPARENT

22. PRESENT USE

23. OWNERSHIP PUBU::( ) PRIVATE( )

24. OWNER'S NAME AND ADDRESS IF KNOWN

25. OPEN TO PUBLIC? YES ( ) NOC)

26. LOCAL CONTACT PERSON OR ORGANIZATION

27. OTHER SURVEYS IN WHICH INCLUDED

28. NO OF STORIES 7

29. BASEMENT YES ( ) NO ( )

30. FOUNDATION MATERIAL

31. WALL CONSTRUCTION

32. ROOF TYPE AND MATERIAL

33. NO. OF BAYS FRONT SIDE

34. WALL TREATMENT

35. PLAN SHAPE

36. CHANGES (EXPLAIN IN NO. 42) ADDITION ( ) ALTERED ( ) MOVED ( )

37. CONDITION INTERIOR _____ EXTERIOR

38. PRESERVATION UNDERWAY? YES ( ) NO ( )

39. ENDANGERED? BY WHAT? YES ( ) NO( )

40. VISIBLE FROM PUBLIC ROAD? YES ( ) NO ( )

41. DISTANCE FROM AND FRONTAGE ON ROAD 1

42. FURTHER DESCRIPTION OF IMPORTANT FEATURES

PHOTO MUST BE PROVIDED

43. HISTORY AND SIGNIFICANCE

44. DESCRIPTION OF ENVIRONMENT AND OUTBUILDINGS

45. SOURCES OF INFORMATION
Building Permit: 5/4/09

46. PREPARED BY Maureen Jones

47. ORGANIZATION Land-marks

48. DATE 7/85

49. REVISION DATE(S) -

RETURN THIS FORM WHEN COMPLETED TO: OFFICE OF HISTORIC PRESERVATION
P.O. BOX 176
JEFFERSON CITY, MISSOURI 65102

IF ADDITIONAL SPACE IS NEEDED, ATTACH SEPARATE SHEETS TO THIS FORM

MISSOURI OFFICE OF HISTORIC PRESERVATION

ARCHITECTURAL/HISTORIC INVENTORY SURVEY FORM SLC-AS-042-059 C.E. 943

NO. 164

COUNTY City

LOCATION OF NEGATIVES 1 and-nar-ks

4. PRESENT LOCAL NAME(S) OR DESIGNATION(S)
St. Nicholas Convent 1807 locust
St. Nicholas Catholic School, 1805 locust

5. OTHER NAME(S)

SPECIFIC LEGAL LOCATION
TOWNSHIP RANGE SECTION
IF CITY OR TOWN, STREET ADDRESS
1805-07 Locust

CITY OR TOWN IF RURAL, VICINITY
St. Louis

1. DESCRIPTION OF LOCATION

3. COORDINATES UTM
LAT
LONG

.0. SITE ( ) STRUCTURE ( )
BUILDING (X) OBJECT ( )

'1. ON NATIONAL REGISTER? YES ( ) NO (X)

12. IS IT ELIGIBLE? YES ( ) NO ( )

3. PART OF ESTAB. HIST. DISTRICT? YES ( ) NO (X)

14. DISTRICT POTENTIAL? YES ( ) NO ( )

.s. NAME OF ESTABLISHED DISTRICT

16. THEMATIC CATEGORY

17. DATE(S) OR PERIOD
1960

18. STYLE OR DESIGN

19. ARCHITECT OR ENGINEER

20. CONTRACTOR OR BUILDER

21. ORIGINAL USE, IF APPARENT

22. PRESENT USE

23. OWNERSHIP PUBLIC ( ) PRIVATE ( )

24. OWNER'S NAME AND ADDRESS IF KNOWN

as. OPEN TO PUBLIC? YES ( ) NO ( )

26. LOCAL CONTACT PERSON OR ORGANIZATION

27. OTHER SURVEYS IN WHICH INCLUDED

28 NO OF STORIES

29. BASEMENT? YES ( ) NO ( )

FOUNDATION MATERIAL

35. PLAN SHAPE

36. CHANGES (EXPLAIN IN NO. 42) ADDITION ( ) ALTERED ( ) MOVED ( )

37. CONDITION
INTERIOR
EXTERIOR

38. PRESERVATION UNDERWAY? YES ( ) NO ( )

39. ENDANGERED? BY WHAT? YES ( ) NO ( )

40. VISIBLE FROM PUBLIC ROAD? YES ( ) NO ( )

41. DISTANCE FROM AND FRONTAGE ON ROAD
1

42. FURTHER DESCRIPTION OF IMPORTANT FEATURES

PHOTO MUST BE PROVIDED

43. HISTORY AND SIGNIFICANCE

44. DESCRIPTION OF ENVIRONMENT AND OUTBUILDINGS

45. SOURCES OF INFORMATION
Building Fermit: 1/26/60

46. PREPARED BY
Maureen Jones

47. ORGANIZATION
Landmarks

48. DATE 7/85

49. REVISION -

RETURN THIS FORM WHEN COMPLETED TO: OFFICE OF HISTORIC PRESERVATION
P.O. BOX 176
JEFFERSON CITY, MISSOURI 65102

IF ADDITIONAL SPACE IS NEEDED, ATTACH SEPARATE SHEET(S) TO THIS FORM

4. PRESENT LOCAL NAME OR DESIGNATION(S)

6. OTHER NAME

8. TOWNSHIP

RANGE

SECTION

MISSOURI OFFICE OF HISTORIC PRESERVATION

ARCHITECTURAL/HISTORIC INVENTORY SURVEY FORM SLC-AS-048-060 C.B.898

NO. 134

COUNTY City

LOCATION OF NEGATIVES Landmarks

4. PRESENT LOCAL NAME(S) OR DESIGNATION(S)

5. OTHER NAME(S)

SPECIFIC LEGAL LOCATION
TOWNSHIP ____ RANGE ____ SECTION ____

IF CITY OR TOWN, STREET ADDRESS
1817-35 Locust

CITY OR TOWN St. Louis IF RURAL, VICINITY

7. DESCRIPTION OF LOCATION

9. COORDINATES UTM
LAT
LONG

10. SITE ( ) STRUCTURE ( )
BUILDING (X) OBJECT ( )

11. ON NATIONAL REGISTER? YES ( ) NO (ex)

12. IS IT ELIGIBLE? YES ( ) NO ( )

13. PART OF ESTAB. HIST. DISTRICT? YES ( ) NO (X)

14. DISTRICT POTENTIAL YES ( ) NO (e)

15. NAME OF ESTABUSHED DISTRICT

16. THEMATIC CATEGORY

17. DATE(S) OR PERIOD
1919

18. STYLE OR DESIGN

19. ARCHITECT OR ENGINEER
P.J. Bradshaw

20. CONTRACTOR OR BUILDER

21. ORIGINAL USE, IF APPARENT

22. PRESENT USE

23. OWNERSHIP PUBLIC ( ) PRIVATE ( )

24. OWNER'S NAME AND ADDRESS IF KNOWN

25. OPEN TO PUBLIC? YES ( ) NO (e)

26. LOCAL CONTACT PERSON OR ORGANIZATION

27. OTHER SURVEYS IN WHICH INCLUDED

28. NO. OF STORIES 3

29. BASEMENT? YES ( ) NO ( )

30. FOUNDATION MATERIAL

31. WALL CONSTRUCTION

32. ROOF TYPE AND MATERIAL

33. NO. OF BAYS FRONT SIDE

34. WALL TREATMENT

35. PLAN SHAPE

36. CHANGES (EXPLAIN IN NO. 42) ADDITION ( ) ALTERED ( ) MOVED (e)

37. CONDITION
INTERIOR
EXTERIOR

38. PRESERVATION UNDERWAY? YES ( ) NO (e)

39. ENDANGERED? BY WHAT? YES ( ) NO (e)

40. VISIBLE FROM PUBLIC ROAD? YES ( ) NO (e)

41. DISTANCE FROM AND FRONTAGE ON ROAD

42. FURTHER DESCRIPTION OF IMPORTANT FEATURES

PHOTO MUST BE PROVIDED

43. HISTORY AND SIGNIFICANCE

44. DESCRIPTION OF ENVIRONMENT AND OUTBUILDINGS

45. SOURCES OF INFORMATION
Building Permit: 6/13/19

46. PREPARED BY
Maureen Jones

RETURN THIS FORM WHEN COMPLETED TO: OFFICE OF HISTORIC PRESERVATION
P.O. BOX 176
JEFFERSON CITY, MISSOURI 65102

IF ADDITIONAL SPACE IS NEEDED, ATTACH APPROPRIATE SECTION TO THIS FORM

48. DATE 7/85

49. REVISION -

TIRE MART

MISSOURI OFFICE OF HISTORIC PRESERVATION

ARCHITECTURAL/HISTORIC INVENTORY SURVEY FORM SLC-AS-042-0061 C. B. 897

NO. 133

COUNTY City

LOCATION OF NEGATIVES Landmarks

4. PRESENT LOCAL NAME(S) OR DESIGNATION(S)

5. OTHER NAME(S)

SPECIFIC LEGAL LOCATION
TOWNSHIP _____ RANGE _____ SECTION _____

IF CITY OR TOWN: STREET ADDRESS
1822-24 Locust

CITY OR TOWN st. louis IF RURAL, VICINITY

DESCRIPTION OF LOCATION

3. COORDINATES UTM
LAT
LONG

10. SITE ( ) STRUCTURE ( )
BUILDING (X) OBJECT ( )

11. ON NATIONAL REGISTER? YES ( ) NO (X)

12. IS IT ELIGIBLE? YES ( ) NO ( )

13. PART OF ESTAB. HIST. DISTRICT? YES ( ) NO (X)

14. DISTRICT POTENTIAL? YES ( ) NO ( )

15. NAME OF ESTABLISHED DISTRICT

16. THEMATIC CATEGORY

17. DATE(S) OR PERIOD
1889

18. STYLE OR DESIGN

19. ARCHITECT OR ENGINEER

20. CONTRACTOR OR BUILDER

21. ORIGINAL USE, IF APPARENT

22. PRESENT USE

23. OWNERSHIP PUBLIC ( ) PRIVATE ( )

24. OWNER'S NAME AND ADDRESS IF KNOWN

25. OPEN TO PUBLIC? YES ( ) NO ( )

26. LOCAL CONTACT PERSON OR ORGANIZATION

27. OTHER SURVEYS IN WHICH INCLUDED

28. NO. OF STORIES 4

29. BASEMENT? YES ( ) NO ( )

30. FOUNDATION MATERIAL

31. WALL CONSTRUCTION

32. ROOF TYPE AND MATERIAL

33. NO. OF BAYS
FRONT SIDE

34. WALL TREATMENT

35. PLAN SHAPE

36. CHANGES (EXPLAIN IN NO. 42) ADDITION ( ) ALTERED ( ) MOVED ( )

37. CONDITION
INTERIOR _____
EXTERIOR

38. PRESERVATION UNDERWAY? YES ( ) NO ( )

39. ENDANGERED? BY WHAT? YES ( ) NO ( )

40. VISIBLE FROM PUBLIC ROAD? YES ( ) NO ( )

41. DISTANCE FROM AND FRONTAGE ON ROAD

42. FURTHER DESCRIPTION OF IMPORTANT FEATURES

PHOTO MUST BE PROVIDED

43. HISTORY AND SIGNIFICANCE

44. DESCRIPTION OF ENVIRONMENT AND OUTBUILDINGS

45. SOURCES OF INFORMATION
Building Permit: 5/3/1889

46. PREPARED BY
Maureen Jones

RETURN THIS FORM WHEN COMPLETED TO: OFFICE OF HISTORIC PRESERVATION
P.O. BOX 176
JEFFERSON CITY, MISSOURI 65102

IF ADDITIONAL SPACE IS NEEDED, ATTACH SEPARATE SHEET(S) TO THIS FORM

UNDERWEAR SLEEPWEAR
CHILDREN'S WEAR
HOSIERY
SUN
MENTS

MISSOURI OFFICE HISTORIC PRESERVATION

ARCHITECTURAL/HISTORIC INVENTORY SURVEY FORM SIC-AS 042-062 C.B. 897

NO. 132

COUNTY City

LOCATION OF NEGATIVES Landmarks

4. PRESENT LOCAL NAME(S) OR DESIGNATION(S)

5 OTHER NAME(S)

SPECIFIC LEGAL LOCATION
TOWNSHIP ____ RANGE ____ SECTION ____

IF crrr OR TOWN, STREET ADDRESS
1828 locust

CITY OR TOWN IF RURAL, VICINITY
st. l0uis

16. THEMATIC CATEGORY

117. DATE(S) OR PERIOD
1924

18. STYLE OR DESIGN

19. ARCHITECT OR ENGINEER

20. CONTRACTOR OR BUILDER

21. ORIGINAL USE, IF APPARENT

22. PRESENT USE

23. OWNERSHIP PUBLIC( ) PRIVATE( )

24. OWNER'S NAME AND ADDRESS IF KNOWN

es, OPEN TO PUBLIC? YES( ) NO( )

26. LOCAL CONTACT PERSON OR ORGANIZATION

27. OTHER SURVEYS IN WHICH INCLUDED

28 NO OF STORIES 2

29. BASEMENT? YES( ) NO( )

30. FOUNDATION MATERIAL J

31. WALL CONSTRUCTION

sa, ROOF TYPE AND MATERIAL

33. NO. OF BAYS FRONT SIDE

34. WALL TREATMENT

35. PLAN SHAPE

36. CHANGES (EXPLAIN IN NO. 42) ADDITION( ) ALTERED( ) MOVED( )

37. CCNDITION INTERIOR ____ EXTERIOR

38. PRESERVATION UNDERWAY? YES( ) NO( )

39. ENDANGERED? BY WHAT? YES( ) HO( )

40. VISIBLE FROM PUBLIC ROAD? YES( ) NO( )

41. DISTANCE FROM AND FRONTAGE ON ROAD 1

J. DESCRIPTION OF LOCATION

3. COORDINATES UTM
LAT
LONG

.0. SITE (J STRUCTURE( )
BUILDING tx) OBJECT( )

'1. ON NATIONAL REGISTER? YES( ) "o eX)

12. IS IT ELIGIBLE? YES( ) NO( )1

.3. PART OF ESTAB. HIST. DISTRICT? YES( ) NO rX)

14. DISTRICT POTENTIAL., YES( ) NO e)

.S. NAME OF ESTABLISHED DISTRICT

42. FURTHER DESCRIPTION OF IMPORTANT FEATURES

PHOTO MUST BE PROVIDED

43. HISTORY AND SIGNIFICANCE

44. DESCRIPTION OF ENVIRONMENT AND OUTBUILDINGS

45. SOURCES OF INFORMATION
Building Permit 6/20/24

46. PREPARED BY
Maur'een Jones

RETURN THIS FORM WHEN COMPLETED TO: OFFICE OF HISTORIC PRESERVATION
P.O. SOX 176
JEFFERSON crrr, MISSOURI 651C2

IF ADDITIONAL SPACE IS NEEDED, ATTACH SEPARATE SHEET(S) TO THIS FORM

48. DATE 7/85

47.

ACME LEANING SERVICE
DIV. OF CHEMICAL FIREPROOFING CORP.

MISSOURI OFFICE HISTORIC PRESERVATION

ARCHITECTURAL/HISTORIC INVENTORY SURVEY FORM SLC-AS-042-D63 C.E.943

NO. 165

COUNTY City

LOCATION OF NEGATIVES landmarks

PRESENT LOCAL NAME(S) O. DESIGNATION(S)

st. Nicholas Parish Center

3. OTHER NAME(S)

SPECIFIC LEGAL LOCATION
TOWNSHIP ____ RANGE ____ SECTION ____

IF CITY OR TOWN, STREET ADDRESS
1837 Locust

CITY OR TOWN st. louis IF RURAL, VICINITY

DESCRIPTION OF LOCATION

9. COORDINATES UTM
LAT
LONG

.0. SITE ( ) STRUCTURE( )
BUILDING (X) OBJECT ( )

'1. ON NATIONAL REGISTER 7 YES ( ), 12- NO (X) IS IT ELIGIBLE? YES ( ) NO ( )

:3. PART OF ESTAB. HIST. DISTRICT? YES (X) NO ( ) 14. DISTRICT POTENTIAL? YES ( ) NO ( )

.S. NAME OF ESTABLISHED DISTRICT

16. THEMATIC CATEGORY

111. DATE(S) OR PERIOD
1960

18. STYLE OR DESIGN

'9. ARCHITECT OR ENGINEER

20. CONTRACTOR OR BUILeER

21. ORIGINAL USE, IF APPARENT

22. PRESENT USE

23. OWNERSHIP PUBLIC( ) PRIVATE( )

24. OWNER'S NAME AND ADDRESS IF KNOWN

25. OPEN TO PUBLIC? YES( ) NOC)

ZB. LOCAL CONTACT PERSON OR ORGANIZATION

27. OTHER SURVEYS IN WHICH INCLUDED

28 NO OF STORIES

29. BASEMENT? YES ( ) NO( )

J30. FOUNDATION MATERIAL

31. WALL CONSTRUCTION

32. ROOF TYPE AND MATERIAL

33. XO, OF BAYS FRONT SIDE

34. WALL TREATMENT

135. PLAN SHAPE

36. CHANGES (EXPLAIN IN NO. 42) ADDITION ( ) ALTERED ( ) MOVED ( )

37. CONCITIOH INTERIOR ____ EXTERIOR ____

38. PRESERVATION UNDERWAY? YES ( ) NO ( )

39. ENDANGERED? BY WHAT? YES ( ) NO ( )

40. VISIBLE FROM PUBLIC ROAD? YES ( ) NO ( )

1 41 DISTANCE FROM AND FRONTAGE ON ROAD

42. FURTHER DESCRIPTION OF IMPORTANT FEATURES

PHOTO MUST BE PROVIDED

43. HISTORY AND SIGNIFICANCE

44. DESCRIPTION OF ENVIRONMENT AND OUTBUILDINGS

45. SOURCES OF INFORMATION
Building Permit: 1/26/60

46. PREPARED BY
Maureen Jones

47. ORGANIZATION
Landmarv;s

48. DATE 7/85

49. REVISION DATE(S) -

RETURN THIS FORM WHEN COMPLETED TO: OFFICE OF HISTORIC PRESERVATION
P.O. BOX 176
JEFFERSON CITY, MISSOURI 651C2

IF ADDITIONAL SPACE IS NEEDED, ATTACH SEPARATE SHEET(S) TO THIS FORM

10. 2. COUNTY 4. PRESENT LOCAL AREAS OR DESIGNATION 6. OTHER NAMES 8. TOWNSHIP RANGE SECT

ST. NICHOLAS PARISH CENTER
STOP

MISSOURI OFFICE HISTORIC PRESERVATION

ARCHITECTURAL/HISTORIC INVENTORY SURVEY FORM SLC-AS-042-064 O.E.900

NO. 139

COUNTY City

LOCATION OF NEGATIVES landmarks

4. PRESENT LOCAL NAME(S) OR DESIGNATION(S)

5. OTHER NAME(S)

SPECIFIC LEGAL LOCATION
TOWNSHIP ____ RANGE ____ SECTION ____

IF CITY OR TOWN, STREET ADDRESS
19')0-02 locust

CITY OR TOWN IF RURAL, VICINITY
St. Louis

J. DESCRIPTION OF LOCATION

S. COORDINATES UTM
LAT
LONG

.0. SITE ( ) STRUCTURE ( )
BUILDING (X) OBJECT ( )

'1. ON NATIONAL REGISTER 7 YES ( ) NO (X)

.2. IS IT ELIGIBLE? YES ( ) NO( )

.3. PART OF ESTAB. HIST. DISTRICT? YES ( ) NO (X)

II4. DrSTRICT POTENTIAL? YES( ) NO C

.S. NAME OF ESTABLISHED DISTRICT

11&. THEMATIC CATEGORY

III. DATE(S) OR PERIOD
Circa 1890

18. STYLE OR DESIGN

19. ARCHITECT OR ENGINEER

20. CONTRACTOR OR BUILDER

21. ORIGINAL USE, IF APPARENT

22. PRESENT USE

23. OWNERSHIP PUBUC( ) PRIVATE( )

24. OWNER' NAME AND ADDRESS IF KNOWN

25. OPEN TO PUBLIC? YES( ) NOC

ZS. LOCAL CONTACT PERSON OR ORGANIZATION

27. OTHER SURVEYS IN WHICH INCLUDED

28 NO OF STORIES

Z9. BASEMENT TES ( ) NO ( )

J30. FOUNDATION MATERIAL

31. WALL CONSTRUCTION

32. ROOF TYPE AND MATERIAL

33. NO. OF BAYS
FRONT SIDE

34. WALL TREATMENT

35. PLAN SHAPE

36. CHANGES (EXPLAIN IN NO. 42) ADDITION ( ) ALTERED ( ) MOVED ( )

37. CONDITION
INTERIOR ____
EXTERIOR

38. PRESERVATION UNDERWAY? YES ( ) NO ( )

39. ENDANGERED? BY WHAT? YES( ) NO( )

40. VISIBLE FROM PUBLIC ROAD? YES ( ) NO ( )

1 1. DISTANCE FROM AND FRONTAGE ON ROAD

42. FURTHER DESCRIPTION OF IMPORTANT FEATURES

PHOTO MUST BE PROVIDED

43. HISTORY AND SIGNIFICANCE

44. DESCRIPTION OF ENVIRONMENT AND OUTBUILDINGS

45. SOURCES OF INFORMATION

46. PREPARED BY
1 .ùaur-e en Jones

4 ORGANIZATION
landmarks

48. DATE 7/85

49. REVISION DATE(S) -

RETURN THIS FORM WHEN COMPLETED TO: OFFICE OF HISTORIC PRESERVATION
P.O. BOX 176
JEFFERSON CITY, MISSOURI 65102

IF ADDITIONAL SPACE IS NEEDED, ATTACH SEPARATE SHEET(S) TO THIS FORM

FRANKLIN JANITOR
SUPPLY
FRANKLIN JANITOR SUPPLY CO.

MISSOURI OFFICE OF HISTORIC PRESERVATION

ARCHITECTURAL/HISTORIC INVENTORY SURVEY FORM SLC-AS-042-065 C.B. 899

NO. 135

COUNTY City

LOCATION OF NEGATIVES Landmarks

PRESENT LOCAL NAME(S) OR DESIGNATION(S)

5. OTHER NAME(S)

SPECIFIC LEGAL LOCATION
TOWNSHIP RANGE SECTION

IF CITY OR TOWN, STREET ADDRESS
1901 locust/407-15 N.19th

CITY OR TOWN · IF RURAL: VICINITY
St. louis

1. DESCRIPTION OF LOCATION

3. COORDINATES UTM
LAT
LONG

10. SITE ( ) STRUCTURE ( )
BUILDING (X) OBJECT ( )

11. ON NATIONAL REGISTER? YES ( ) NO (X)

12. IT ELIGIBLE? YES ( ) NO ( )

13. PART OF ESTAB. HIST. DISTRICT? YES ( ) NO (X)

14. DISTRICT POTENTIAL? YES ( ) NO ( )

15. NAME OF ESTABLISHED DISTRICT

16. THEMATIC CATEGORY

17. DATE(S) OR PERIOD
1903

18. STYLE OR DESIGN

19. ARCHITECT OR ENGINEER

20. CONTRACTOR OR BUILDER
Jas. H. O'Brien

21. ORIGINAL USE, IF APPARENT

22. PRESENT USE

23. OWNERSHIP PUBLIC ( ) PRIVATE ( )

24. OWNER'S NAME AND ADDRESS IF KNOWN

25. OPEN TO PUBLIC? YES ( ) NO ( )

26. LOCAL CONTACT PERSON OR ORGANIZATION

27. OTHER SURVEYS IN WHICH INCLUDED

28. NO OF STORIES 2

29. BASEMENT? YES ( ) NO ( )

34. WALL TREATMENT

35. PLAN SHAPE

ADDITION ( )
ALTERED ( )
MOVED ( )

37. CONDITION
INTERIOR
EXTERIOR

38. PRESERVATION UNDERWAY? YES ( ) NO ( )

39. ENDANGERED? BY WHAT? YES ( ) NO ( )

40. VISIBLE FROM PUBLIC ROAD? YES ( ) NO ( )

41. DISTANCE FROM AND FRONTAGE ON ROAD

42. FURTHER DESCRIPTION OF IMPORTANT FEATURES

PHOTO MUST BE PROVIDED

43. HISTORY AND SIGNIFICANCE

44. DESCRIPTION OF ENVIRONMENT AND OUTBUILDINGS

45. SOURCES OF INFORMATION
Building Permit: 8/14/1903

46. PREPARED BY
Maureen Jones

47. ORGANIZATION
Landmarks

48. DATE
7/85

49. REVISION DATE(S)
-

RETURN THIS FORM WHEN COMPLETED TO: OFFICE OF HISTORIC PRESERVATION
P.O. BOX 176
JEFFERSON CITY, MISSOURI 65102

IF ADDITIONAL SPACE IS NEEDED, ATTACH SEPARATE SHEET(S) TO THIS FORM

4. OR DESIGNATION(S)

6. OTHER SURVEY

8. TOWNSHIP

RANGE

SECTION

AMERICAN
POSTAL
ST. LOUIS, MO. LOCAL

MISSOURI OFFICE OF HISTORIC PRESERVATION

ARCHITECTURAL/HISTORIC INVENTORY SURVEY FORM SLC-AS-042-066 C.B.900

NO. 140

COUNTY City

LOCATION OF NEGATIVES Landmarks

PRESENT LOCAL NAME(S) OR DESIGNATION(S)

OTHER NAME(S)

SPECIFIC LEGAL LOCATION
TOWNSHIP _____ RANGE _____ SECTION _____
IF CITY OR TOWN, STREET ADDRESS
1004 Locust

CITY OR TOWN IF RURAL, VICINITY
St. Louis

DESCRIPTION OF LOCATION

16. THEMATIC CATEGORY

17. DATE(S) OR PERIOD
1910

18. STYLE OR DESIGN

19. ARCHITECT OR ENGINEER

20. CONTRACTOR OR BUILDER

21. ORIGINAL USE, IF APPARENT

22. PRESENT USE

23. OWNERSHIP PUBLIC( ) PRIVATE( )

24. OWNER'S NAME AND ADDRESS IF KNOWN

25. OPEN TO PUBLIC? YES( ) NO( )

26. LOCAL CONTACT PERSON OR ORGANIZATION

27. OTHER SURVEYS IN WHICH INCLUDED

28. NO. OF STORIES 1

29. BASEMENT? YES( ) NO( )

30. FOUNDATION MATERIAL

31. WALL CONSTRUCTION

32. ROOF TYPE AND MATERIAL

33. NO. OF BAYS FRONT SIDE

34. WALL TREATMENT

35. PLAN SHAPE

36. CHANGES (EXPLAIN IN NO. 42) ADDITION( ) ALTERED( ) MOVED( )

37. CONDITION INTERIOR _____ EXTERIOR _____

38. PRESERVATION UNDERWAY? YES( ) NO( )

39. ENDANGERED? YES( ) NO( )
By WHAT?

40. VISIBLE FROM PUBLIC ROAD? YES( ) NO( )

41. DISTANCE FROM AND FRONTAGE ON ROAD

13. COORDINATES UTM
LAT
LONG

10. SITE ( ) STRUCTURE( ) BUILDING (X) OBJECT ( )

11. ON NATIONAL REGISTER? YES ( ) NO (X)

12. IS IT ELIGIBLE? YES ( ) NO ( )

13. PART OF ESTAB. HIST. DISTRICT? YES ( ) NO (X)

14. DISTRICT POTENTIAL? YES ( ) NO ( )

15. NAME OF ESTABLISHED DISTRICT

42. FURTHER DESCRIPTION OF IMPORTANT FEATURES

PHOTO MUST BE PROVIDED

43. HISTORY AND SIGNIFICANCE

44. DESCRIPTION OF ENVIRONMENT AND OUTBUILDINGS

45. SOURCES OF INFORMATION
Building Permit: 8/20/10

46. PREPARED BY
Maureen Jones

47. ORGANIZATION
Landmarks

48. DATE
7/85

49. REVISION DATE(S)
-

RETURN THIS FORM WHEN COMPLETED TO: OFFICE OF HISTORIC PRESERVATION
P.O. BOX 176
JEFFERSON CITY, MISSOURI 65102

IF ADDITIONAL SPACE IS NEEDED, ATTACH SEPARATE SHEET(S) TO THIS FORM

1. NO.
2. COUNTY
4. PRESENT LOCAL NAME(S) OR DESIGNATION(S)
6. OTHER NAME(S)
8. TOWNSHIP
RANGE

SUPPLY CO.

MISSOURI OFFICE HISTORIC PRESERVATION

ARCHITECTURAL/HISTORIC INVENTORY SURVEY FORM MSCC-AS.e42-067 C.B.899

NO. 136

COUNTY City

LOCATION OF NEGATIVES Landmarks

4 PRESENT LOCAL NAME(S) OR DESIGNATIONIS)

1.

OTHER NAME(S)

SPECIFIC LEGAL LOCATION
TOWNSHIP ____ RANGE ____ SECTION ____

IF CITY OR TOWN, STREET ADDRESS
1907 locust

CITY OR TOWN IF RURAL, VICINITY
St. louis

DESCRIPTION OF LOCATION

3. COORDINATES UTM
LAT
LONG

,0. SITE ( ) STRUCTURE ( )
BUILDING (X) OBJECT ( )

'1. ON NATIONAL REGISTER 7 YES ( ) NO (X)

12. IS IT ELIGIBLE? YES ( ) NO ( )

:3. PART OF ESTAB. HIST. DISTRICT? TES ( ) NO (X)

14. DISTRICT POTENTIAL 1 YES ( ) NO (J

.S. NAME OF ESTABLISHED DISTRICT

16. THEMATIC CATEGORY

111. DATE(S) OR PERIOD
1918, 1953

18. STYLE OR DESIGN

19. ARCHITECT OR ENGINEER
1918 - Nolte & Nauman

ZOo CONTRACTOR OR BUILDER
Eullock Constr.

ZI. ORIGINAL USE. IF APPARENT

ez, PRESENT USE

23. OWNERSHIP PUBUC( ) PRIVATE( )

24. OWNER'S NAME AND ADDRESS IF KNOWN

25. OPEN TO PUBLIC? YES( ) NOC)

26. LOCAL CONTACT PERSON OR ORGANIZAnON

27. OTHER SURVEYS IN WHICH INCLUDED

28 NO. OF STORIES 2

29. BASEMENT? TES ( ) NO ( )

J3Q. FOUNDATION MATERIAL

31. WALL CONSTRUCTION

32. ROOF TYPE AND MATERIAL

33. so. OF BAYS FRONT SIDE

34. WALL TREATMENT

35. PLAN SHAPE

36. CHANGES (EXPLAIN IN NO. 42) ADDITION ( ) ALTERED ( ) MOVED ( )

37. CONDITION
INTERIOR
EXTERIOR

38. PRESERVATION UNDERWAY? YES ( ) NO ( )

39. ENDANGERED? BY WHAT? YES ( ) NO( )

40. VISIBL.E FROM PUBLIC ROAD? YES ( ) NO ( )

1 DISTANCE FROM AND FRONTAGE ON ROAD

42. FURTHER DESCRIPTION OF IMPORTANT FEATURES

PHOTO MUST BE PROVIDED

43. HISTORY AND SIGNIFICANCE

44. DESCRIPTION OF ENVIRONMENT AND OUTBUILDINGS

45. SOURCES OF INFORMATION
Building Permits: 4/12/18, 4/16/53

46. PREPARED 5Y
1 Maureen Jones

47. ORGANIZATION
Landmarks

48. DATE 7/85

49. REVISION DATE(S) -

RETURN THIS FORM WHEN COMPLETED TO: OFFICE OF HISTORIC PRESERVATION
Z O. 30X 176
JEFFERSON CITY, MISSOURI 65102

IF ADDITIONAL SPACE IS NEEDED, ATTACH SEPARATE SHEET(S) TO THIS FORM

1. ID
2. COUNTY
4. PRESENT LOCAL NAME(S) OR DESIGNATIONS
6. OTHER NAMES
8. TOWNSHIP
AGE

AUTO
AMUSEMENT
SYSTEMS

MISSOURI OFFICE OF HISTORIC PRESERVATION
ARCHITECTURAL/HISTORIC INVENTORY SURVEY FORM

SLC-AS-042-0608 C.E. 899

NO. 137

COUNTY City

LOCATION OF NEGATIVES landmarks

4. PRESENT LOCAL NAME(S) OR DESIGNATION(S)

5. OTHER NAME(S)

SPECIFIC LEGAL LOCATION
TOWNSHIP ____ RANGE ____ SECTION ____

IF CITY OR TOWN, STREET ADDRESS 1909 Locust

CITY OR TOWN St. Louis IF RURAL, VICINITY

DESCRIPTION OF LOCATION

16. THEMATIC CATEGORY

17. DATE(S) OR PERIOD 1911

18. STYLE OR DESIGN

19. ARCHITECT OR ENGINEER

20. CONTRACTOR OR BUILDER

21. ORIGINAL USE, IF APPARENT

22. PRESENT USE

23. OWNERSHIP PUBLIC ( ) PRIVATE ( )

24. OWNER'S NAME AND ADDRESS IF KNOWN

28. NO. OF STORIES 2

29. BASEMENT YES ( ) NO ( )

30. FOUNDATION MATERIAL

31. WALL CONSTRUCTION

32. ROOF TYPE AND MATERIAL

33. NO. OF BAYS FRONT SIDE

34. WALL TREATMENT

35. PLAN SHAPE

36. CHANGES (EXPLAIN IN NO. 42) ADDITION ( ) ALTERED ( ) MOVED ( )

37. CONDITION INTERIOR ____ EXTERIOR ____

38. PRESERVATION UNDERWAY? YES ( ) NO ( )

39. ENDANGERED? BY WHAT? YES ( ) NO ( )

40. VISIBLE FROM PUBLIC ROAD? YES ( ) NO ( )

41. DISTANCE FROM AND FRONTAGE ON ROAD

9. COORDINATES UTM
LAT
LONG

10. SITE ( ) STRUCTURE ( ) BUILDING (X) OBJECT ( )

11. ON NATIONAL REGISTER? YES ( ) NO (X)

12. IS IT ELIGIBLE? YES ( ) NO ( )

13. PART OF ESTAB. HIST. DISTRICT? YES ( ) NO (X)

14. DISTRICT POTENTIAL? YES ( ) NO ( )

15. NAME OF ESTABLISHED DISTRICT

25. OPEN TO PUBLIC? YES ( ) NO ( )

26. LOCAL CONTACT PERSON OR ORGANIZATION

27. OTHER SURVEYS IN WHICH INCLUDED

42. FURTHER DESCRIPTION OF IMPORTANT FEATURES

PHOTO MUST BE PROVIDED

43. HISTORY AND SIGNIFICANCE

44. DESCRIPTION OF ENVIRONMENT AND OUTBUILDINGS

45. SOURCES OF INFORMATION

Building Permit 5/8/11

46. PREPARED BY Maureen Jones

47. ORGANIZATION

48. DATE 7/85

49. REVISION DATE(S) -

RETURN THIS FORM WHEN COMPLETED TO: OFFICE OF HISTORIC PRESERVATION
P.O. BOX 176
JEFFERSON CITY, MISSOURI 651C2

IF ADDITIONAL SPACE IS NEEDED, ATTACH SEPARATE SHEET(S) TO THIS FORM

SYSTEMS

MISSOURI OFFICE OF HISTORIC PRESERVATION

ARCHITECTURAL/HISTORIC INVENTORY SURVEY FORM SLC-AS-042-069 C.B.900

NO. 141

COUNTY City

LOCATION OF NEGATIVES Land-mar-ks

4 PRESENT LOCAL NAME(S) OR DESIGNATION(S) 1.

OTHER NAME(S) s.

SPECIFIC LEGAL LOCATION
TOWNSHIP ____ RANGE ____ SECTION ____
IF CITY OR TOWN, STREET ADDRESS 1910-16 locust

CITY OR TOWN st. lOuis IF RURAL, VICINITY

DESCRIPTION OF LOCATION

3. COORDINATES UTM
LAT
LONG

,0. SITE ( ) STRUCTURE ( )
BUILDING (X) OBJECT ( )

'1. ON NATIONAL REGISTER? YES ( ) NO (X)

12. IS IT ELIGIBLE? YES ( ) NO ( )

.3. PART OF ESTAB. HIST. DISTRICT? YES (X) NO ( )

14. DISTRICT POTENTIAL? YES ( ) NO C

.S. NAME OF ESTABLISHED DISTRICT

16. THEMATIC CATEGORY

III. DATE(S) OR PERIOD Circa 1944

18. STYLE OR DESIGN

19. ARCHITECT OR ENGINEER

20. CONTRACTOR OR BUILDER

21. ORIGINAL USE, IF APPARENT

zz, PRESENT USE

23. OWNERSHIP pusuct) PRIVATE ( )

24. OWNER'S NAME AND ADDRESS IF KNOWN

25. OPEN TO PUBLIC? YES ( ) NO ( )

26. LOCAL CONTACT PERSON OR ORGANIZATION

27. OTHER SURVEYS IN WHICH INCLUDED

28 NO OF STORIES .1

29. BASEMENT? YES ( ) NO ( )

J30. FOUNDATION MATERIAL

31. WALL CONSTRUCTION

32. ROOF TYPE AND MATERIAL

33. NO. OF BAYS FRONT SIDE

34. WALL TREATMENT

35. PLAN SHAPE

36. CHANGES (EXPLAIN IN NO. 42) ADDITION ( ) ALTERED ( ) MOVED ( )

37. CONDITION INTERIOR ____ EXTERIOR ____

38. PRESERVATION UNDERWAY? YES ( ) NO ( )

39. ENDANGERED? BY WHAT? YES ( ) NO ( )

40. VISIBLE FROM PUBLIC ROAD? YES ( ) NO ( )

1 41 DISTANCE FROM AND FRONTAGE ON ROAD

42. FURTHER DESCRIPTION OF IMPORTANT FEATURES

PHOTO MUST BE PROVIDED

43. HISTORY AND SIGNIFICANCE

44. DESCRIPTION OF ENVIRONMENT AND OUTBUILDINGS

45. SOURCES OF INFORMATION
Sanborn Map

46. PREPARED BY Maureen JOnes

RETURN THIS FORM WHEN COMPLETED TO: OFFICE OF HISTORIC PRESERVATION
P.O. BOX 176
JEFFERSON CITY, MISSOURI 65102

IF ADDITIONAL SPACE IS NEEDED, ATTACH SEPARATE SHEET(S) TO THIS FORM

48. DATE 7/85

49. REVISION -

MISSOURI OFFICE OF HISTORIC PRESERVATION

ARCHITECTURAL/HISTORIC INVENTORY SURVEY FORM 1 SLC-MO-042-070 1.r.890

NO. 138

COUNTY City

LOCATION OF NEGATIVES Landmarks

PRESENT LOCAL NAME(S) OR DESIGNATION(S)

5. OTHER NAME(S)

SPECIFIC LEGAL LOCATION
TOWNSHIP ____ RANGE ____ SECTION ____

IF CITY OR TOWN, STREET ADDRESS 1911 locust

CITY OR TOWN st. louis IF RURAL, VICINITY

DESCRIPTION OF LOCATION

9. COORDINATES UTM
LAT
LONG

10. SITE ( ) STRUCTURE ( )
BUILDING (X) OBJECT ( )

11. ON NATIONAL REGISTER? YES ( ) NO (X)

12. IS IT ELIGIBLE? YES ( ) NO ( )

13. PART OF ESTAB. HIST. DISTRICT? YES ( ) NO (X)

14. DISTRICT POTENTIAL? YES ( ) NO ( )

15. NAME OF ESTABLISHED DISTRICT

16. THEMATIC CATEGORY

17. DATE(S) OR PERIOD 1911

18. STYLE OR DESIGN

19. ARCHITECT OR ENGINEER

20. CONTRACTOR OR BUILDER

21. ORIGINAL USE, IF APPARENT

22. PRESENT USE

23. OWNERSHIP PUBLIC ( ) PRIVATE ( )

24. OWNER'S NAME AND ADDRESS IF KNOWN

25. OPEN TO PUBLIC? YES ( ) NO ( )

26. LOCAL CONTACT PERSON OR ORGANIZATION

27. OTHER SURVEYS IN WHICH INCLUDED

28. NO. OF STORIES 2

29. BASEMENT? YES ( ) NO ( )

30. FOUNDATION MATERIAL

31. WALL CONSTRUCTION

32. ROOF TYPE AND MATERIAL

33. NO. OF BAYS FRONT SIDE

34. WALL TREATMENT

35. PLAN SHAPE

36. CHANGES (EXPLAIN IN NO. 42) ADDITION ( ) ALTERED ( ) MOVED ( )

37. CONDITION INTERIOR ____ EXTERIOR

38. PRESERVATION UNDERWAY? YES ( ) NO ( )

39. ENDANGERED? BY WHAT? YES ( ) NO ( )

40. VISIBLE FROM PUBLIC ROAD? YES ( ) NO ( )

41. DISTANCE FROM AND FRONTAGE ON ROAD

42. FURTHER DESCRIPTION OF IMPORTANT FEATURES

PHOTO MUST BE PROVIDED

43. HISTORY AND SIGNIFICANCE

44. DESCRIPTION OF ENVIRONMENT AND OUTBUILDINGS

45. SOURCES OF INFORMATION
Building Permit: 5/18/11

46. PREPARED BY
Maureen Jones

DATE(S)

RETURN THIS FORM WHEN COMPLETED TO: OFFICE OF HISTORIC PRESERVATION
ao. BOX .rs
JEFFERSON crrr, MISSOURI 65102

IF ADDITIONAL SPACE IS NEEDED, ATTACH SEPARATE SHEET(S) TO THIS FORM

1. ID
2. COUNTY
4. PRESENT LOCAL NAME(S) OR DESIGNATION(S)
6. OTHER NAMES
8. TOWNSHIP RANGE

1911
M.G. TOOL WAREHOUSE
621-2772

.RCHITECTURAL/HISTORIC INVENTORY SURVEY FORM SLC-A3-042-071 C.B.900

NO. 42

COUNTY City

LOCATION OF NEGATIVES landmarks

PRESENT LOCAL NAME(S) OR DESIGNATION(S)

3. OTHER NAME(S) Missouri Electric Light & Power, Sub Station 4.

SPECIFIC LEGAL LOCATION
TOWNSHIP _____ RANGE _____ SECTION _____

IF CITY OR TOWN, STREET ADDRESS 1918-32 locust

CITY OR TOWN St. Louis IF RURAL, VICINITY

.I. DESCRIPTION OF LOCATION

16. THEMATIC CATEGORY

111. DATE(S) OR PERIOD 1889, 1891

18. STYLE OR DESIGN

19. ARCHITECT OR ENGINEER

20. CONTRACTOR OR BUILDER

21. ORIGINAL USE, IF APPARENT

ZZ, PRESENT USE

23. OWNERSHIP PUBLIC( ) PRIVATE( )

Z4. OWNER'S NAME AND ADDRESS IF KNOWN

28 NO OF STORIES 1½

29. BASEMENT? YES( ) NO( )

30. FOUNDATION MATERIAL

31. WALL CONSTRUCTION Brick

ZZ, ROOF TYPE AND MATERIAL

33. NO. OF BAYS FRONT SIDE

34. WALL TREATMENT

35. PLAN SHAPE

36. CHANGES (EXPLAIN IN NO. 42) ADDITION( ) ALTERED( ) MOVED( )

37. CONDITION INTERIOR _____ EXTERIOR _____

9. COORDINATES UTM
LAT
LONG

.0. SITE ( ) STRUCTURE( ) BUILDING tX i OBJECT e)

es. OPEN TO PUBLIC? YES( ) NOe)

26. LOCAL CONTACT PERSON OR ORGANIZATION

27. OTHER SURVEYS IN WHICH INCLUDED

PRESERVATION UNDERWAY? YES ( ) NO ( )

39. ENDANGERED? BY WHAT? YES( ) NO( )

40. VISIBLE FROM PUBLIC ROAD? YES ( ) NO ( )

41. DISTANCE FROM AND FRONTAGE ON ROAD

'I. ON NATIONAL REGISTER 7 YES ( ) NO (x)

'Z. IS IT ELIGIBLE? YES ( ) NO ( )

.3. PART OF ESTAB. HIST. DISTRICT? YES ( ) NO ex)

114. DISTRICT POTENTIAL 7 YES( ) NO( )

:5. NAME OF ESTABLISHED DISTRICT

42. FURTHER DESCRIPTION OF IMPORTANT FEATURES

PHOTO MUST BE PROVIDED

43. HISTORY AND SIGNIFICANCE

44. DESCRIPTION OF ENVIRONMENT AND OUTBUILDINGS

45. SOURCES OF INFORMATION

Building Permits: 2/14/89, 6/22/93.

4S. PREPARED 5'(Maureen Jones

47. ORGANIZATION Landmarks

48. DATE 7/85

49. REVISION -

RETURN THIS FORM WHEN COMPLETED TO: OFFICE OF HISTORIC PRESERVATION
P.O. BOX 175
JEFFERSON CITY, MISSOURI 651C2

F ADDITIONAL SPACE IS NEEDED, ATTACH SEPARATE SHEETS TO THIS FORM

MISSOURI OFFICE OF HISTORIC PRESERVATION

ARCHITECTURAL/HISTORIC INVENTORY SURVEY FORM SLC-AS-042-072 C.B. 529

NO. 76

COUNTY City

LOCATION OF NEGATIVES landmarks

4. PRESENT LOCAL NAME(S) OR DESIGNATION(S): Missouri Grill

5. OTHER NAME(S):

SPECIFIC LEGAL LOCATION TOWNSHIP _____ RAHGE _____ SECTION _____

IF crrr OR TOWN, STREET ADDRESS: 1201-05 lucas/701-05 12th st.

CITY OR TOWN: st. louis IF RURAL, VICINITY

J. OESCRIPnON OF LOCATION

3. COORDINATES UTM

LAT

LONG

.0. SITE ( ) STRUCTURE ( ) BUILDING [X] OBJECT ( )

'1. ON NATIONAL REGISTER? YES ( ), NO (X) 12- IS IT ELIGIBLE? YES ( ) NOe)

.3. PART OF ESTAB. HIST. DISTRICT? YES ( ) NO (X) 14. OISTRICT POTENTIAL? YES ( ) NO C 1

.S. NAME OF ESTABLISHED DISTRICT

116. THEMATIC CATEGORY

11. DATE(S) OR PERIOD: 1935

18. STYLE OR DESIGN

19. ARCHITECT OR ENGINEER

20. CONTRACTOR OR BUILDER

21. ORIGINAL USE, IF APPARENT

22. PRESENT USE

23. OWNERSHIP PUBLIC ( ) PRIVATE ( )

24. OWNER'S NAME AND ADORESS IF KNOWN

as. OPEN TO PUBLIC? YES ( ) NO ( )

26. LOCAL CONTACT PERSON OR ORGANIZAnON

27. OTHER SURVEYS IN WHICH INCLUDED

28 NO OF STORIES 1

29. BASEMENT? YES ( ) NO ( )

JO. FOUNDATION MATERIAL

31. WALL CONSTRUCTION

32. ROOF TYPE AND MATERIAL

33. NO. OF BAYS FRONT SIDE

34. WALL TREATMENT

35. PLAN SHAPE

36. CHANGES (EXPLAIN IN NO. 42) ADDITION ( ) ALTERED ( ) MOVED ( )

37. CONDITION INTERIOR _____ EXTERIOR

38. PRESERVATION UNDERWAY? YES ( ) NO ( )

39. ENDANGERED? BY WHAT? YES ( ) NO ( )

40. VISIBLE FROM PUBLIC ROAD? YES ( ) NO e)

41. DISTANCE FROM AND FRONTAGE ON ROAD

42. FURTHER DESCRIPTION OF IMPORTANT FEATURES

PHOTO MUST BE PROVIDED

43. HISTORY AND SIGNIFICANCE

44. DESCRIPTION OF ENVIRONMENT AND OUTBUILDINGS

45. SOURCES OF INFORMATION

Building Permit 7/25/35

46. PREPARED SY

1 .lanr-een .Jones

RETURN THIS FORM WHEN COMPLETED TO: OFFICE OF HIStORIC PRESERVATION P.O. SOX 176 JEFFERSON CITY, MISSOURI 65102

IF ADDITIONAL SPACE IS NEEDED: ATTACH SEPARATE SHEET(S) TO THIS FORM

midwest window-art inc.
THE NEW
Missouri Grill
Newport
Alive with pleasure!

.1SSOURI OFFICE OF HISTORIC PRESERVATION

ARCHITECTURAL/HISTORIC INVENTORY SURVEY FORM SLC-AS-042-073 C.B.529

NO. 77

COUNTY City

LOCATION OF NEGATIVES Landmarks

PRESENT LOCAL NAME(S) OR DESIGNATION(S)

5 OTHER NAME(S) formerly 1235 Lucas

SPECIFIC LEGAL LOCATION TOWNSHIP ____ RANGE ____ SECTION ____

IF CITY OR TOWN, STREET ADDRESS 1207 lucas

CITY OR TOWN st. Louis IF RURAL, VICINITY

DESCRIPTION OF LOCATION

116. THEMATIC CATEGORY

111. DATE(S) OR PERIOD 1926

liS, STYLE OR DESIGN

13. ARCHITECT OR ENGINEER

20. CONTRACTOR OR BUILDER Amber & Zimmermann

21. ORIGINAL USE, IF APPARENT

22. PRESENT USE

23. OWNERSHIP PUBLIC( ) PRIVATE( )

24. OWNER'S NAME AND ADDRESS IF KNOWN

9. COORDINATES UTM LAT LONG

25. OPEN TO PUBLIC? YES( ) NOC)

.0. SITE ( ) STRUCTURE( ) 9UILOING (X) OBJECT ( )

28. LOCAL CONTACT PERSON OR ORGANIZATION

'1. ON NATIONAL REGISTER? YES ( ) "O (X) 12. IS IT ELIGIBLE? YES ( ) NO( )

27. OTHER SURVEYS IN WHICH INCLUDED

.3. PART OF ESTAS. HIST. DISTRICT? YES ( ) NO (X) 14 DISTRICT POTENTIAL? YES( ) NOC)

.S, NAME OF ESTABWSHED DISTRICT

29. NO. OF STORIES 1

29. BASEMENT? TES ( ) NO ( )

J30. FOUNDATION MATERIAL

31. WALL CONSTRUCTION

32. ROOF TYPE AND MATERIAL

33. NO. OF BAYS FRONT SIDE

34. WALL TREATMENT

35. PLAN SHAPE

36. CHANGES (EXPLAIN IN NO. 42) ADDITION( ) ALTERED( ) MOVED( )

37. CONDITION INTERIOR ____ EXTERIOR

38. PRESERVATION UNDERWAY? YES ( ) NO ( )

39. ENDANGERED? BY WHAT? TES ( ) NO ( )

.0. VISIBLE FROM PUBLIC ROAD? YES ( ) NO ( )

41 DISTANCE FROM AND FRONTAGE ON ROAD

42. FURTHER DESCRIPTION OF IMPORTANT FEATURES

PHOTO MUST BE PROVIDED

43. HISTORY AND SIGNIFICANCE

.t

44. DESCRIPTION OF ENVIRONMENT AND OUTBUILDINGS

45. SOURCES OF INFORMATION Building Permit: 11/30/26

46. PREPARED BY Maureen Jones

47. ORGANIZATION Landcar-zs

48. DATE 7/85

49. REVISION DATE(S) -

RETURN THIS FORM WHEN COMPLETED TO: OFFICE OF HISTORIC PRESERVATION P.O. BOX 176 JEFFERSON CITY, MISSOURI 65102

.F ADDITIONAL SPACE .S NEEDED, ATTACH SEPARATE SHEET(S) TO THIS FORM

1. ID. 2. COUNTY 4. PRESENT LOCAL NAME(S) OR DESIGNATION(S) 6. OTHER NAMES 8. TOWNSHIP RANGE

.1\SSOURI OFFICE UF HIOTURIC PRESERVATION

.RCHITECTURAL/HISTORIC INVENTORY SURVEY FORM SLC-AS-042-074 C.B. 529

NO. 78

PRESENT LOCAL NAME(S) OR DESIGNATION(S)

COUNTY City

5. OTHER NAME(S)

LOCATION OF NEGATIVES Landmarks

formerly 1237 lucas

SPECIFIC LEGAL LOCATION
TOWNSHIP ____ RANGE ____ SECTION ____

IF CITY OR TOWN, STREET ADDRESS
1209 lucas

CITY OR TOWN IF RURAL, VICINITY
St. louis

1. DESCRIPTION OF LOCATION

3. COORDINATES UTM
LAT
LONG

.0. SITE ( ) STRUCTURE ( )
BUILDING (X) OBJECT ( )

-r. ON NATIONAL REGISTER 1 YES ( ) NO ex)

12. ,S IT ELIGIBLE? YES ( ) NO ( )

.3. PART OF ESTAB. HIST. DISTRICT? YES ( ) NO (X)

14. DiSTRICT POTENTIAL 1 YES( ) NO( )

.S. NAME OF ESTABLISHED DISTRICT

116. THEMATIC CATEGORY

17. DATE(S) OR PERIOD
1928

11 STYLE OR DESIGN

19. ARCHITECT OR ENGINEER

ZOo CONTRACTOR OR BUILDER
Amber & Zimmermann

21. ORIGINAL USE, IF APPARENT

22. ?RESENT USE

23. OWNERSHIP PUBLIC( ) PRIVATE( )

24. OWNER'S NAME AND ADDRESS IF KNOWN

as, OPEN TO PUBLIC? YES( ) NO( )

26. LOCAL CONTACT PERSON OR ORGANIZATION

27. OTHER SURVEYS IN WHICH INCLUDEO

29. NO OF STORIES 1

za, BASEMENT? YES ( ) HO( )

30. FOUNDATION MATERIAL

31. WALL CONSTRUCTION

32. ROOF TYPE AND MATERIAL

33. XO. OF BAYS
FRONT SIDE

34. WALL TREATMENT

35. PLAN SHAPE

36. CHANGES (EXPLAIN IN NO. 42) ADDITION( ) ALTERED( ) MOVED( )

37. CONDITION
INTERIOR ____
EXTERIOR

38. PRESERVATION UNDERWAY? YES ( ) NO ( )

39. ENDANGERED? BY WHAT? YES ( ) HO( )

40. VISIBLE FROM PUBLIC ROAD? YES ( ) NO ( )

4L DISTANCE FROM AND FRONTAGE ON ROAD
1

42. FURTHER DESCRIPTION OF IMPORTANT FEATURES

PHOTO MUST BE PROVIDED

43. HISTORY AND SIGNIFICANCE

44. DESCRIPTION OF ENVIRONMENT AND OUTBUILDINGS

45. SOURCES OF INFORMATION
Building Permit: 1/26/28

46. PREPARED BY
1 .Iaur-een Jones

47. ORGANIZATION
Landnar-ks

48. DATE 7/85

49. REVISION DATE(S) -

RETURN THIS FORM WHEN COMPLETED TO: OFFICE OF HISTORIC PRESERVATION
P.O. BOX 176
JEFFERSON CITY, MISSOURI 65102

IF ADDITIONAL SPACE IS NEEDED, ATTACH SEPARATE SHEET(S) TO THIS FORM

MISSOURI OFFICE OF HISTORIC PRESERVATION

ARCHITECTURAL/HISTORIC INVENTORY SURVEY FORM SLC-AS-042-075 C.B. 527

NO. 68

COUNTY City

LOCATION OF NEGATIVES Landmarks

4. PRESENT LOCAL NAME(S) OR DESIGNATION(S)

5. OTHER NAME(S)

SPECIFIC LEGAL LOCATION
TOWNSHIP ____ RANGE ____ SECTION ____

IF CITY OR TOWN, STREET ADDRESS 1425-27 Lucas

CITY OR TOWN St. Louis IF RURAL, VICINITY

DESCRIPTION OF LOCATION

COORDINATES UTM
LAT
LONG

10. SITE ( ) STRUCTURE ( ) BUILDING (X) OBJECT ( )

11. ON NATIONAL REGISTER? YES ( ) NO (X)

12. IS IT ELIGIBLE? YES ( ) NO ( )

13. PART OF ESTAB. HIST. DISTRICT? YES ( ) NO (X)

14. DISTRICT POTENTIAL? YES ( ) NO ( )

15. NAME OF ESTABLISHED DISTRICT

16. THEMATIC CATEGORY

17. DATE(S) OR PERIOD 1907

18. STYLE OR DESIGN

19. ARCHITECT OR ENGINEER J. L. Wees

20. CONTRACTOR OR BUILDER Kellerman Constr. CO.

21. ORIGINAL USE, IF APPARENT

22. PRESENT USE

23. OWNERSHIP PUBLIC ( ) PRIVATE ( )

24. OWNER'S NAME AND ADDRESS IF KNOWN

25. OPEN TO PUBLIC? YES ( ) NO ( )

26. LOCAL CONTACT PERSON OR ORGANIZATION

27. OTHER SURVEYS IN WHICH INCLUDED

28. NO. OF STORIES 6

29. BASEMENT? YES ( ) NO ( )

30. FOUNDATION MATERIAL

31. WALL CONSTRUCTION

32. ROOF TYPE AND MATERIAL

33. NO. OF BAYS FRONT SIDE

34. WALL TREATMENT

35. PLAN SHAPE

36. CHANGES (EXPLAIN IN NO. 42) ADDITION ( ) ALTERED ( ) MOVED ( )

37. CONDITION INTERIOR ____ EXTERIOR ____

38. PRESERVATION UNDERWAY? YES ( ) NO ( )

39. ENDANGERED? BY WHAT? YES ( ) NO ( )

40. VISIBLE FROM PUBLIC ROAD? YES ( ) NO ( )

41. DISTANCE FROM AND FRONTAGE ON ROAD

42. FURTHER DESCRIPTION OF IMPORTANT FEATURES

PHOTO MUST BE PROVIDED

43. HISTORY AND SIGNIFICANCE

44. DESCRIPTION OF ENVIRONMENT AND OUTBUILDINGS

45. SOURCES OF INFORMATION

Building Permit: 6/3/07

46. PREPARED BY Maureen Jones

47. ORGANIZATION landmarks

48. DATE 7/85

49. REVISION DATE

RETURN THIS FORM WHEN COMPLETED TO: OFFICE OF HISTORIC PRESERVATION
P.O. BOX 176
JEFFERSON CITY, MISSOURI 65102

IF ADDITIONAL SPACE IS NEEDED, ATTACH SEPARATE SHEET(S) TO THIS FORM

MISSOURI OFFICE OF HISTORIC PRESERVATION

ARCHITECTURAL/HISTORIC INVENTORY SURVEY FORM

SLC-AS-042-076 C.B. 515

NO. 37

PRESENT LOCAL NAME(S) OR DESIGNATION(S): Mercantile Branch Bank

COUNTY: St. louis

5. OTHER NAME(S)

LOCATION OF NEGATIVES: landmarks

SPECIFIC LEGAL LOCATION
TOWNSHIP ____ RANGE ____ SECTION ____

IF CITY OR TOWN, STREET ADDRESS: 1233 Olive (foreground)

7. CITY OR TOWN: St. louis IF RURAL, VICINITY

8. DESCRIPTION OF LOCATION

9. COORDINATES UTM
LAT
LONG

10. SITE ( ) STRUCTURE ( )
BUILDING (X) OBJECT ( )

11. ON NATIONAL REGISTER? YES ( ) NO (X) IS IT ELIGIBLE? YES ( ) NO ( )

13. PART OF ESTAB. HIST. DISTRICT? YES ( ) NO (X) 14. DISTRICT POTENTIAL? YES ( ) NO ( )

15. NAME OF ESTABLISHED DISTRICT

16. THEMATIC CATEGORY

17. DATE(S) OR PERIOD: 1960

18. STYLE OR DESIGN

19. ARCHITECT OR ENGINEER

20. CONTRACTOR OR BUILDER: Murch Jarvis Constr.

21. ORIGINAL USE, IF APPARENT

22. PRESENT USE

23. OWNERSHIP PUBLIC ( ) PRIVATE ( )

24. OWNER'S NAME AND ADDRESS IF KNOWN

25. OPEN TO PUBLIC? YES ( ) NO ( )

26. LOCAL CONTACT PERSON OR ORGANIZATION

27. OTHER SURVEYS IN WHICH INCLUDED

28. NO. OF STORIES: 1

29. BASEMENT? YES ( ) NO ( )

30. FOUNDATION MATERIAL

31. WALL CONSTRUCTION

32. ROOF TYPE AND MATERIAL

33. NO. OF BAYS FRONT SIDE

34. WALL TREATMENT

35. PLAN SHAPE

36. CHANGES (EXPLAIN IN NO. 42) ACDITION ( ) ALTERED ( ) MOVED ( )

37. CONDITION INTERIOR ____ EXTERIOR ____

38. PRESERVATION UNDERWAY? YES ( ) NO ( )

39. ENDANGERED BY WHAT? YES ( ) NO ( )

40. VISIBLE FROM PUBLIC ROAD? YES ( ) NO ( )

41. DISTANCE FROM AND FRONTAGE ON ROAD

42. FURTHER DESCRIPTION OF IMPORTANT FEATURES

PHOTO MUST BE PROVIDED

43. HISTORY AND SIGNIFICANCE

44. DESCRIPTION OF ENVIRONMENT AND OUTBUILDINGS

45. SOURCES OF INFORMATION
Building Permit: 9/21/1960

46. PREPARED BY: Laureen Jones

47. ORGANIZATION: Landmarks

48. DATE: 7/85 49. REVISION: -

RETURN THIS FORM WHEN COMPLETED TO: OFFICE OF HISTORIC PRESERVATION
P.O. BOX 176
JEFFERSON CITY, MISSOURI 65102

IF ADDITIONAL SPACE IS NEEDED, ATTACH SEPARATE SHEET(S) TO THIS FORM

MISSOURI OFFICE OF HISTORIC PRESERVATION

ARCHITECTURAL/HISTORIC INVENTORY SURVEY FORM SLC-AS-042-077 C.B. 514

NO. 36

COUNTY City

LOCATION OF NEGATIVES Landmarks

1. PRESENT LOCAL NAME(S) OR DESIGNATION(S): St. louis Public library - Main Branch

5. OTHER NAME(S)

SPECIFIC LEGAL LOCATION
TOWNSHIP ____ RANGE ____ SECTION ____
IF CITY OR TOWN, STREET ADDRESS: 1301 Olive

CITY OR TOWN: St. Louis IF RURAL, VICINITY

7. DESCRIPTION OF LOCATION

8. COORDINATES UTM
LAT
LONG

10. SITE ( ) BUILDING (X) STRUCTURE ( ) OBJECT ( )

11. ON NATIONAL REGISTER? YES ( ) NO (X)

12. IS IT ELIGIBLE? YES ( ) NO ( )

13. PART OF ESTAB. HIST. DISTRICT? YES ( ) NO (X)

14. DISTRICT POTENTIAL? YES ( ) NO ( )

15. NAME OF ESTABLISHED DISTRICT

16. THEMATIC CATEGORY

17. DATE(S) OR PERIOD: 1909-12

18. STYLE OR DESIGN

19. ARCHITECT OR ENGINEER: Cass Gilbert

20. CONTRACTOR OR BUILDER

21. ORIGINAL USE, IF APPARENT: Library

22. PRESENT USE

23. OWNERSHIP PUBLIC ( ) PRIVATE ( )

24. OWNER'S NAME AND ADDRESS IF KNOWN

25. OPEN TO PUBLIC? YES ( ) NO ( )

26. LOCAL CONTACT PERSON OR ORGANIZATION

27. OTHER SURVEYS IN WHICH INCLUDED

28. NO. OF STORIES

29. BASEMENT? YES ( ) NO ( )

30. FOUNDATION MATERIAL

31. WALL CONSTRUCTION

32. ROOF TYPE AND MATERIAL

33. NO. OF BAYS FRONT SIDE

34. WALL TREATMENT

35. PLAN SHAPE

36. CHANGES (EXPLAIN IN NO. 42) ADDITION ( ) ALTERED ( ) MOVED ( )

37. CONDITION INTERIOR ____ EXTERIOR ____

38. PRESERVATION UNDERWAY? YES ( ) NO ( )

39. ENDANGERED? BY WHAT? YES ( ) NO ( )

40. VISIBLE FROM PUBLIC ROAD? YES ( ) NO ( )

41. DISTANCE FROM AND FRONTAGE ON ROAD

42. FURTHER DESCRIPTION OF IMPORTANT FEATURES

PHOTO MUST BE PROVIDED

43. HISTORY AND SIGNIFICANCE

44. DESCRIPTION OF ENVIRONMENT AND OUTBUILDINGS

45. SOURCES OF INFORMATION
Library Pamphlet

46. PREPARED BY
Maureen Jones

RETURN THIS FORM WHEN COMPLETED TO: OFFICE OF HISTORIC PRESERVATION
P.O. BOX 176
JEFFERSON CITY, MISSOURI 65102

IF ADDITIONAL SPACE IS NEEDED, ATTACH SEPARATE SHEETS TO THIS FORM

MISSOURI OFFICE OF HISTORIC PRESERVATION
ARCHITECTURAL/HISTORIC INVENTORY SURVEY FORM

SLC-AS-042-078 C.B. 513

NO. 35

COUNTY City

LOCATION OF NEGATIVES Landmarks

1. PRESENT LOCAL NAME(S) OR DESIGNATION(S): Farm Credit Bank of St. Louis

3. OTHER NAME(S)

SPECIFIC LEGAL LOCATION
TOWNSHIP _____ RANGE _____ SECTION _____

IF CITY OR TOWN, STREET ADDRESS: 1401-25 Olive

CITY OR TOWN: St. LOUIS · IF RURAL, VICINITY

J. DESCRIPTION OF LOCATION

3. COORDINATES UTM
LAT
LONG

.0. SITE ( ) STRUCTURE ( )
BUILDING (X) OBJECT ( )

'1. ON NATIONAL REGISTER 7 YES ( ) NO (X)

12. IS IT ELIGIBLE? YES ( ) NO ( )

3. PART OF ESTAB. HIST. DISTRICT? YES ( ) NO (X)

14. DISTRICT POTENTIAL YES ( ) NOC 1

.S. NAME OF ESTABLISHED DISTRICT

16. THEMATIC CATEGORY

11. DATE(S) OR PERIOD: 1965

18. STYLE OR DESIGN

19. ARCHITECT OR ENGINEER

20. CONTRACTOR OR BUILDER: C. Kalle Constr. Co.

21. ORIGINAL USE, IF APPARENT

22. PRESENT USE

23. OWNERSHIP PUBLIC( ) PRIVATE( )

24. OWNER'S NAME AND ADDRESS IF KNOWN

25. OPEN TO PUBLIC? YES( ) NOC ( )

26. LOCAL CONTACT PERSON OR ORGANIZAnON

27. OTHER SURVEYS IN WHICH INCLUOED

28. NO. OF STORIES: 3

29. BASEMENT? YES ( ) NO ( )

30. FOUNDATION MATERIAL

31. WALL CONSTRUCTION

az, ROOF TYPE AND MATERIAL

33. NO. OF BAYS FRONT SIDE

34. WALL TREATMENT

35. PLAN SHAPE

36. CHANGES (EXPLAIN IN NO. 42) ADDITION ( ) ALTERED ( ) MOVED ( )

37. CCNDITION INTERIOR _____ EXTERIOR

38. PRESERVATION UNDERWAY? YES ( ) NO ( )

39. ENDANGERED? BY WHAT? YES( ) NO( )

40. VISIBLE FROM PUSLIC ROAD? YES ( ) NO ( )

41. DISTANCE FROM AND FRONTAGE ON ROAD

4Z. FURTHER DESCRIPTION OF IMPORTANT FEATURES

PHOTO MUST BE PROVIDED

43. HISTORY AND SIGNIFICANCE

44. DESCRIPTION OF ENVIRONMENT AND OUTBUILDINGS

45. SOURCES OF INFORMATION
Building Permit 3/15/1965

46. PREPARED BY: Maureen Jones

47. ORGANIZATION: Landmarks

48. DATE: 7/85

49. REVISION DATE(S): -

RETURN THIS FORM WHEN COMPLETED TO: OFFICE OF HISTORIC PRESERVATION
P.O. BOX 176
JEFFERSON CITY, MISSOURI 65102

IF ADDITIONAL SPACE IS NEEDED, ATTACH SEPARATE SHEETS TO THIS FORM

MISSOURI OFFICE OF HISTORIC PRESERVATION

ARCHITECTURAL/HISTORIC INVENTORY SURVEY FORM SLC-AS-042-079 C.B. 506

NO. 13

COUNTY City

LOCATION OF NEGATIVES Landmarks

14. PRESENT LOCAL NAME(S) OR DESIGNATION(S) Parkside Plaza

OTHER NAME(S) Blue Cross Building

SPECIFIC LEGAL LOCATION TOWNSHIP ____ RANGE ____ SECTION ____

IF crrr OR TOWN, STREET ADDRESS 14)0-32 Olive

CITY OR TOWN IF RURAL., VICINITY st. Louis

J. DESCRIPTION OF LOCATION

3. COORDINATES UTM LAT LONG

.O. SITE ( ) BUILDING eX) STRUCTURE( ) OBJECT e)

'1. ON NATIONAL REGISTER ? YES ( ) NO eX) 12. IS IT ELIGIBLE ? YES ( ) NO ( )

:3. PART OF ESTAB. /'fIST. DISTRICT ? YES ( ) NO eX) 14. DISTRICT POTENTIAL YES ( ) NO C

.S. NAME OF ESTABUSHEO DISTRICT

16. THEMATIC CATEGORY

IT. DATE(S) OR PERIOD 11961

ie. STYLE OR OESIGN

19. ARCHITECT OR ENGINEER iellmuth,Obata,Kassabaum

20. CONTRACTOR OR BUILDER Dickie Constr. CO.

21. ORIGINAL. USE, IF APPARENT

22. PRESENT USE

23. OWNERSHIP PUBLIC ( ) PRIVATE ( )

24. OWNER'S NAME AND ADDRESS IF KNOWN

25. OPEN TO PUBLIC? YES( ) NOe)

26. LOCAL CONTACT PERSON OR ORGANIZATION

27. OTHER SURVEYS IN WHICH INCLUDED

28 NO OF STORIES 0

29. BASEMENT ? YES ( ) NOt)

30. FOUNDATION MATERIAL

31. WAL.:" CONSTRUCTION

az, ROOF TYPE AND MATERIAL

33. SO. OF BAYS FRONT SIDE

34. WALL TREATMENT

35. PLAN SHAFE

36. CHANGES (EXPLAIN IN NO. 42) ACOITION ( ) ALTERED ( ) MOVED e)

37. CONOITION INTERIOR ____ EXTERIOR ____

38. PRESERVATION UNOERWAY? YES ( ) NO e

39. ENDANGERED? BY WHAT? YES ( ) NO( )

40. VISIBLE FROM PUBL.IC ROAD ? TES ( ) NO e

41. DISTANCE FROM AND FRONTAGE ON ROAD

42. FURTHER DESCRIPTION OF IMPORTANT FEATURES

PHOTO MUST BE PROVIDED

43. HISTORY AND SIGNIFICANCE

44. DESCRIPTION CF ENVIRONMENT AND OUTBUILDINGS

45. SOURCES OF INFORMATION

Building Permit 1/16/1961

46. PREPARED BY Maureen Jeries

RETURN THIS FORM WHEN COMPLETED TO: OFFICE OF HISTORIC PRESERVATION P.O. SOX 176 JEFFERSON CITY, MISSOURI 65102

IF ADDITIONAL SPACE IS NEEDED, ATTACH SEPARATE SHEET(S) TO THIS FORM



MISSOURI OFFICE OF HISTORIC PRESERVATION

ARCHITECTURAL/HISTORIC INVENTORY SURVEY FORM

SLC-AS-042-080 C.B. 507

NO. 14

COUNTY city

LOCATION OF NEGATIVES landmarks

4. PRESENT LOCAL NAME(S) OR DESIGNATION(S)
Plaza Square Apartments

5. OTHER NAME(S)

SPECIFIC LEGAL LOCATION
TOWNSHIP _____ RANGE _____ SECTION _____

IF CITY OR TOWN, STREET ADDRESS
1536 Olive/1531 Pine

CITY OR TOWN St. Louis IF RURAL, VICINITY

J. DESCRIPTION OF LOCATION

S. COORDINATES UTM
LAT
LONG

"0. SITE ( ) STRUCTURE ( )
BUILDING (X) OBJECT ( )

'1. ON NATIONAL REGISTER? YES ( ) NO (X)

12. IT ELIGIBLE? YES ( ) NO ( )

:3. PART OF ESTAB. HIST. DISTRICT? YES ( ) NO (X)

14. DISTRICT POTENTIAL YES ( ) NO ( )

:5. NAME OF ESTABLISHED DISTRICT

16. THEMATIC CATEGORY

IT. DATE(S) OR PERIOD
1958

18. STYLE OR DESIGN

19. ARCHITECT OR ENGINEER
H.O.K •• Harris Armstrong

20. CONTRACTOR OR BUILOER

21. ORIGINAL USE, IF APPARENT

22. PRESENT USE

23. OWNERSHIP PUBUC ( ) PRIVATE ( )

24. OWNER' NAME ANO AODRESS IF KNOWN

25. OPEN TO PUBLIC? YES ( ) NO ( )

26. LOCAL CONTACT PERSON OR ORGANIZATION

Z1, OTHER SURVEYS IN WHICH INCLUDED

28 NO OF STORIES 13

29. BASEMENT YES ( ) NO ( )

30. FOUNDATION ..ATERIAL

31. WALL CONSTRUCTION

32 ROOF TYPE AND MATERIAL

33. XO. OF BAYS FRONT SIDE

34. WALL TREATMENT

35. PLAN SHAPE

36. CHANGES (EXPLAIN IN NO. 42) ADDITION ( ) ALTERED ( ) MOVED ( )

37. CONDITION INTERIOR _____ EXTERIOR

38. PRESERVAnON UNDERWAY? YES ( ) NO ( )

39. ENDANGERED? BY WHAT? YES ( ) NO ( )

40. VISIBLE FROM PUBLIC ROAD? YES ( ) NO ( )

41. DISTANCE FROM AND FRONTAGE ON ROAD

42. FURTHER DESCRIPTION OF IMPORTANT FEATURES

PHOTO MUST BE PROVIDED

43. HISTORY AND SIGNIFICANCE

44. DESCRIPTION OF ENVIRONMENT AND OUTBUILDINGS

45. SOURCES OF INFORMATION
Building Permit 12/2/58

46. PREPARED BY
Maureen Jones

47. ORGANIZATION
Landmarks

48. DATE 7/85

49. REVISION DATE(S)

RETURN THIS FORM WHEN COMPLETED TO: OFFICE OF HISTORIC PRESERVATION
P.O. SOX 176
JEFFERSON CITY, MISSOURI 65102

IF ADDITIONAL SPACE IS NEEDED, ATTACH SEPARATE SHEET(S) TO THIS FORM

MISSOURI OFFICE OF HISTORIC PRESERVATION
ARCHITECTURAL/HISTORIC INVENTORY SURVEY FORM

SLC-AS-042-081 C.B. 511

NO. 30

COUNTY City

LOCATION OF NEGATIVES Landmarks

PRESENT LOCAL NAME(S) OR DESIGNATION(S)

5. OTHER NAME(S)

SPECIFIC LEGAL LOCATION
TOWNSHIP ____ RANGE ____ SECTION ____

IF CITY OR TOWN, STREET ADDRESS
1601-09 Olive

CITY OR TOWN IF RURAL, VICINITY
St. louis

DESCRIPTION OF LOCATION

3. COORDINATES UTM
LAT
LONG

10. SITE ( ) STRUCTURE ( )
BUILDING (X) OBJECT ( )

11. ON NATIONAL REGISTER? YES ( ) NO (X) 12. IS IT ELIGIBLE? YES ( ) NO ( )

13. PART OF ESTAB. HIST. DISTRICT? YES ( ) NO (X) 14. DISTRICT POTENTIAL? YES ( ) NO ( )

15. NAME OF ESTABLISHED DISTRICT

16. THEMATIC CATEGORY

17. DATE(S) OR PERIOD
1964

18. STYLE OR DESIGN

19. ARCHITECT OR ENGINEER
Frederick C. Sternberg

20. CONTRACTOR OR BUILDER
J.E. Williams Constr. CO.

21. ORIGINAL USE, IF APPARENT

22. PRESENT USE

23. OWNERSHIP PUBUC( ) PRIVATE( )

24. OWNER'S NAME ANO ADDRESS IF KNOWN

es, OPEN TO PUBI..IC? YES( ) NOC)

26. LOCAL CONTACT PERSON OR ORGANIZATION

27. OTHER SURVEYS IN WHICH INCLUDED

28. NO OF STORIES 2

29. BASEMENT? YES ( ) NO ( )

30. FOUNDATION MATERIAL

31. WALL CONSTRUCTION

32. ROOF TYPE AND MATERIAL

33. XO. OF BAYS FRONT SIDE

34. WALL TREATMENT

35. PLAN SHAPE

36. CHANGES (EXPLAIN IN NO. 42) ADDITION ( ) ALTERED ( ) MOVED ( )

37. CONOITION INTERIOR ____ EXTERIOR

38. PRESERVATION UNOERWAY? TES ( ) NO ( )

39. ENDANGERED? BT WHAT? YES ( ) NO( )

40. VISIBLE FROM PUBLIC ROAD? TES ( ) NO ( )

41. DISTANCE FROM AND FRONTAGE ON ROAD

42. FURTHER DESCRIPTION OF IMPORTANT FEATURES

PHOTO MUST BE PROVIDED

43. HISTORY ANO SIGNIFICANCE

44. DESCRIPTION OF ENVIRONMENT AND OUTBUILDINGS

45. SOURCES OF INFORMATION
Building Permit: 12/22/64

46. PREPARED BY
Maureen Jones

47. ORGANIZATION
Landmarks

48. DATE 7/85

49. REVISION DATE(S) -

RETURN THIS FORM WHEN COMPLETED TO: OFFICE OF HISTORIC PRESERVATION
P.O. BOX 176
JEFFERSON CITY, MISSOURI 65102

IF ADDITIONAL SPACE IS NEEDED, ATTACH SEPARATE SHEET(S) TO THIS FORM

PRINTING CO.
PRINTING CO.
PARK

MISSOURI OFFICE OF HISTORIC PRESERVATION

ARCHITECTURAL/HISTORIC INVENTORY SURVEY FORM SLC-AS-042-082 C.B. 508

NO. 16

COUNTY City

LOCATION OF NEGATIVES Landmarks

4. PRESENT LOCAL NAME(S) OR DESIGNATION(S)

Parish House-Centenary United Methodist Church

5. OTHER NAME(S)

SPECIFIC LEGAL LOCATION
TOWNSHIP ____ RANGE ____ SECTION ____

IF CITY OR TOWN, STREET ADDRESS
1616 Olive St.

CITY OR TOWN IF RURAL, VICINITY
St. louis

J. DESCRIPTION OF LOCATION

9. COORDINATES UTM
LAT
LONG

.0. SITE C) STRUCTURE( )
BUILDING (X) OBJECT C)

'1. ON NATIONAL REGISTER 7 YES ( ) NO (X) | 12. IS IT ELIGIBLE? YES ( ) NO ( )

'3. PART OF ESTAB. HIST. DISTRICT? YES ( ) NO (X) | 14. DISTRICT POTENTIAL? YES ( ) NOC)

'5. NAME OF ESTABLISHED DISTRICT
-

16. THEMATIC CATEGORY

11. DATE(S) OR PERIOD
1924

18. STYLE OR DESIGN

19. ARCHITECT OR ENGINEER
Mauran, Russell.

20. CONTRACTOR OR BUILDER

21. ORIGINAL USE, IF APPARENT

22. PRESENT USE

23. OWNERSHIP PUBLIC') PRIVATE( )

Z4. OWNER' NAME ANO ADDRESS IF KNOWN

25. OPEN TO PUBLIC? YES( ) NOC)

26. LOCAL CONTACT PERSON OR ORGANIZATION

27. OTHER SURVEYS IN WHICH INCLUDEO

28 NO OF STORIES 3

29. BASEMENT? rES') NO( )

30. FOUNDATION MATERIAL

31. WALL CONSTRUCTION

32. ROOF TYPE AND MATERIAL

33. NO. OF BAYS FRONT SIDE

34. WALL TREATMENT

35. PLAN SHAPE

36. CHANGES (EXPLAIN IN NO. 42) ADDITION( ) ALTERED( ) MOVED( )

37. CONDITION INTERIOR ____ EXTERIOR

38. PRESERVATION UNDERWAY? YES( ) NO ( )

39. ENDANGERED? BY WHAT? YES C) NO( )

.0. VISIBLE FROM PUBLIC ROAD? YES ( ) NO( )

41. DISTANCE FROM AND FRONTAGE ON ROAD

42. FURTHER DESCRIPTION OF IMPORTANT FEATURES

PHOTO MUST BE PROVIDED

43. HISTORY AND SIGNIFICANCE

44. DESCRIPTION CF ENVIRONMENT AND OUTBUILDINGS

45. SOURCES OF INFORMATION

Building Permit 5/26/1924

46. PREPARED BY
Maureen Jones

47. ORGANIZATION
Landmarks

48. DATE 7/85

49. REVISION DATE(S)
-

RETURN r-OS FORM WHEN COMPLETED TO: OFFICE OF HISTORIC PRESERVATION
p.O. BOX 176
JEFFERSON CITY, MISSOURI 65102

IF ADDITIONAL SPACE -S NEEDED, ATTACH SEPARATE SHEET(S) TO THIS FORM

MISSOURI OFFICE OF HISTORIC PRESERVATION

ARCHITECTURAL/HISTORIC INVENTORY SURVEY FORM SLC-AS-042-083 C.B. 511

NO. 31

COUNTY City

LOCATION OF NEGATIVES Landmarks

4 PRESENT LOCAL NAME(S) OR DESIGNATION(S) 1.

5. OTHER NAME(S)

SPECIFIC LEGAL LOCATION TOWNSHIP — RANGE — SECTION —

IF CITY OR TOWN, STREET ADDRESS 1621-25 Olive

CITY OR TOWN st. louis IF RURAL, VICINITY

J. DESCRIPTION OF LOCATION

3. COORDINATES UTM LAT LONG

.0. SITE ( ) STRUCTURE ( ) BUILDING (X) OBJECT ( )

'1. ON NATIONAL REGISTER? YES ( ) NO (X)

J'12. IS IT ELIGIBLE? YES ( ) NO ( )

.3. PART OF ESTAB. HIST. DISTRICT? YES ( ) NO (X)

4. DISTRICT POTENTIAL? YES ( ) NO ( )

.S. NAME OF ESTABUSHED DISTRICT

16. THEMATIC CATEGORY

17. DATE(S) OR PERIOD 1947

18. STYLE OR DESIGN

19. ARCHITECT OR ENGINEER

20. CONTRACTOR OR BUILDER Sam '.Jolff & Co.

21. ORIGINAL USE, IF APPARENT

22. PRESENT USE

23. OWNERSHIP PUBLIC ( ) PRIVATE ( )

Z4. OWNER" NAME AND ADCRESS IF KNOWN

25. OPEN TO PUBLIC? YES ( ) NO ( )

26. LOCAL CONTACT PERSON OR ORGANIZAnON

27. OTHER SURVEYS IN WHICH INCLUDED

28. NO. OF STORIES -1

29. BASEMENT? YES ( ) NO ( )

30. FOUNDATION MATERIAL

131. WALL CONSTRUCTION

32. ROOF TYPE AND MATERIAL

33. NO. OF BAYS FRONT SIDE

34. WALL TREATMENT

35. PLAN SHAPE

36. CHANGES (EXPLAIN IN NO. 42) ADDITION ( ) ALTERED ( ) MOVED ( )

37. CCNDITION INTERIOR — EXTERIOR

38. PRESERVATION UNOERWAY? YES ( ) NO ( )

39. ENDANGERED? BY WHAT? YES ( ) HO ( )

40. VISIBLE FROM PUBLIC ROAD? YES ( ) NO ( )

41. DISTANCE FROM AND FRONTAGE ON ROAD

4Z. FURTHER DESCRIPTION OF IMPORTANT FEATURES

PHOTO MUST BE PROVIDED

43. HISTORY ANO SIGNIFICANCE

44. DESCRIPTION OF ENVIRONMENT AND OUTBUILDINGS

45. SOURCES OF INFORMATION Seperate facade treatments cover; ng Building Permit: 8/25/1947 onebu; 1di n9.

46. PREPARED BY Maureen Jones

47. ORGANIZATION Landmar-ks

48. DATE 7/85

49. REVISION DATE

RETURN THIS FORM WHEN COMPLETED TO: OFFICE OF HISTORIC PRESERVATION P.O. 30X 176 JEFFERSON CITY, MISSOURI 65102

IF ADDITIONAL SPACE IS NEEDED, ATTACH SEPARATE SHEET(S) TO THIS FORM

1625 Olive street
st. Louis, Mo.

Attached to Inventory Sheet 31
Central Business West

SERVICE EXCHANGE CO.
1621 OLIVE ST.
CHECK CASHING FOOD STAMPS - - MONEY ORDERS
UTILITY BILLS - BUS STATE PASSES

MISSOURI OFFICE OF HISTORIC PRESERVATION

ARCHITECTURAL/HISTORIC INVENTORY SURVEY FORM SLC-AS-042-084 C.B.508

NO. 18

COUNTY City

LOCATION OF NEGATIVES Land:narks

4. PRESENT LOCAL NAME(S) OR DESIGNATION(S)

Bethesda Townhouse

5. OTHER NAME(S)

SPECIFIC LEGAL LOCATION
TOWNSHIP ____ RANGE ____ SECTION ____

IF CITY OR TOWN, STREET ADDRESS 1632 01ive/210 N.17th St.

CITY OR TOWN St.lou1.S IF RURAL, VICINITY

1. DESCRIPTION OF LOCATION

3. COORDINATES UTM
LAT
LONG

.0. SITE ( ) STRUCTURE ( )
BUILDING (X) OBJECT ( )

'1. ON NATIONAL REGISTER? YES ( ), 12- NO eX)

IS IT ELIGIBLE? YES ( ) NO ( )

.3. PART OF ESTAB. HIST. DISTRICT? YES ( ) NO ex)

14. DiSTRiCT POTENTIAL? YES ( ) NOe)

:5. NAME OF ESTABUSHED DISTRiCT

16. THEMATIC CATEGORY

11. DATE(S) OR PERIOD 1958

18. STYLE OR OESIGN

19. ARCHITECT OR ENGINEER

20. CONTRACTOR OR BUILDER

21. ORIGINAL USE, IF APPARENT

22. PRESENT USE

23. OWNERSHIP PUBLIC ( ) PRIVATE ( )

24. OWNER'S NAME AND ADDRESS IF KNOWN

as, OPEN TO PUBLIC? YES ( ) NOe)

26. LOCAL CONTACT PERSON OR ORGANIZATION

27. OTHER SURVEYS IN WHICH INCLUDED

28 NO OF STORIES 13

29. BASEMENT? YES ( ) NO ( )

30. FOUNDATION MATERIAL

31. WALL CONSTRUCTION

32. ROOF TYPE AND MATERIAL

33. NO. OF BAYS FRONT SIDE

34. WALL TREATMENT

35. PLAN SHAPE

36. CHANGES (EXPLAIN IN NO. 42) ADDITION ( ) ALTERED ( ) MOVED ( )

37. CONOITION
INTERIOR
EXTERIOR

38. PRESERVATION UNDERWAY? YES ( ) NO ( )

39. ENDANGERED? BY WHAT? YES ( ) NO ( )

40. VISIBLE FROM PUBLIC ROAD? YES ( ) NO ( )

41. DISTANCE FROM AND FRONTAGe: ON ROAD

42. FURTHER DESCRIPTION OF IMPORTANT FEATURES

PHOTO MUST BE PROVIDED

43. HISTORY AND SIGNIFICANCE

44. DESCRIPTION OF ENVIRONMENT AND OUTBUILDINGS

45. SOURCES OF INFORMATION

Building Permit 12/2/1958

46. PREPARED BY Maureen Jones

47. ORGANIZATION Landmarks

48. DATE 7/85

49. REVISION -

RETURN THIS FORM WHEN COMPLETED TO: OFFICE OF HIS70RIC PRESERVATION
P.O. BOX 17G
JEFFERSON CITY, MISSOURI 65102

IF ADDITIONAL SPACE IS NEEDED, ATTACH SEPARATE SHEET(S) TO THIS FORM

.ISSOURI OFFICE OF HISTORIC PRESERVATION

.RCHITECTURAL/HISTORIC INVENTORY SURVEY FORM SLC-A-042-085 C.B. 509

NO. 19

COUNTY 7; tyr

LOCATION OF NEGATIVES landmarks

4 PRESENT LOCAL NAME(S) OR DESIGNATION(S) 1.

5. OTHER NAME(S)

SPECIFIC LEGAL LOCATION
TOWNSHIP ____ RANGE ____ SECTION ____

IF CITY OR TOWN, STREET ADDRESS 1700-06 01ive/215 N. 17th

CITY OR TOWN St. louis IF RURAL, VICINITY

J. DESCRIPTION OF LOCATION

16. THEMATIC CATEGORY

11. DATE(S) OR PERIOD 1918

18. STYLE OR DESIGN

19. ARCHITECT OR ENGINEER Preston J. Bradshaw

20. CONTRACTOR OR BUILDER A. Campbell

21. ORIGINAL USE, IF APPARENT

22. PRESENT USE

23. OWNERSHIP PUBLIC( ) PRIVATE( )

24. OWNER'S NAME AND ADDRESS IF KNOWN

es. OPEN TO PUBLIC? YES( ) NO( )

26. LOCAL CONTACT PERSON OR ORGANIZATION

27. OTHER SURVEYS IN WHICH INCLUDED

28. NO. OF STORIES

29. BASEMENT? YES ( ) NO ( )

30. FOUNDATION MATERIAL

31. WALL CONSTRUCTION

aa, ROOF TYPE AND MATERIAL

33. NO. OF BAYS FRONT SIDE

34. WALL TREATMENT

35. PLAN SHAPE

36. CHANGES (EXPLAIN IN NO. 42) ADDITION( ) ALTERED( ) MOVED( )

37. CONDITION INTERIOR ____ EXTERIOR

38. PRESERVATION UNDERWAY? YES ( ) NO ( )

39. ENDANGERED? BY WHAT? YES ( ) HO( )

40. VISIBLE FROM PUBLIC ROAO? YES ( ) NO ( )

1 DISTANCE FROM AND FRONTAGE ON ROAD

3. COORDINATES UTM
LAT
LONG

.0. SITE ( ) STRUCTURE( ) BUILDING ex J OBJECT ( )

7. ON NATIONAL REGISTER 7 YES ( ), 12- "0 (X) IS IT ELIGIBLE? YES ( ) NO( )

3. PART OF ESTAB. HIST. DISTRICT? YES ( ) NO ex) 14. DISTRICT POTENTIAL? YES ( ) NO( )

5. NAME OF ESTABLISHED DISTRICT

42. FURTHER DESCRIPTION OF IMPORTANT FEATURES

PHOTO MUST BE PROVIDED

43. HISTORY AND SIGNIFICANCE

44. DESCRIPTION OF ENVIRONMENT AND OUTBUILDINGS

45. SOURCES OF INFORMATION
Building Fernit 4/12/1918

46. PREPARED BY Maureen Jones

47. ORGANIZATION Landmarks

48. DATE 7/85 49. REVISION DATE(S) -

RETURN r-us FORM WHEN COMPLETED TO: OFFICE OF HISTORIC PRESERVATION
P.O. SOX 176
JEFFERSON CITY, MISSOURI 65102

IF ADDITIONAL SPACE IS NEEDED, ATTACH SEPARATE SHEET(S) TO THIS FORM

MISSOURI OFFICE OF HISTORIC PRESERVATION

ARCHITECTURAL/HISTORIC INVENTORY SURVEY FORM SLC-AS-042-086 C.E. 510

NO. 26

4 PRESENT LOCAL NAME(S) OR DESIGNATION(S)
1.

COUNTY City

e. OTHER NAME(S)

LOCATION OF NEGATIVES landmarks

SPECIFIC LEGAL LOCATION
TOWNSHIP _____ RAHGE _____ SECTION _____

IF CITY OR TOWN, STREET ADDRESS
1701-33 Clive

CITY OR TOWN St. louis IF RURAL, VICINITY

1. DESCRIPTION OF LOCATION

/6. THEMATIC CATEGORY

11. DATE(S) OR PERIOD 1906

STYLE OR DESIGN

19. ARCHITECT OR ENGINEER
Mauran, Russell, Garden

20. CONTRACTOR OR BUILDER
James Black Const. CO.

21. ORIGINAL USE, IF APPARENT

22. PRESENT USE

23. OWNERSHIP PUBLIC( ) PRIVATE( )

24. OWNER'S NAME AND ADDRESS IF KNOWN

28 NO OF STORIES 7

29. BASEMENT? YES ( ) NO ( )

30. FOUNDATION MATERIAL

31. WALL CONSTRUCTION

sa, ROOF TYPE AND MATERIAL

33. NO. OF BAYS FRONT SIDE

34. WALL TREATMENT

35. PLAN SHAPE

36. CHANGES (EXPLAIN IN NO. 42) ADDITION ( ) ALTEREO ( ) MOVED ( )

37. CONDITION INTERIOR _____ EXTERIOR

3. COORDINATES UTM
LAT
LONG

.0. SITE ( ) STRUCTURE ( ) BUILDING (x) 09JECT ( )

-r. ON NATIONAL REGISTER 1 YES ( ) NO (X)

12. IS IT E!..IGIBLE? YES ( ) NO ( )

3. PART OF ESTAB. HIST. DISTRICT? YES ( ) NO (X)

14. DiSTRICT POTENTIAL? YES ( ) NO ( )

.S. NAME OF ESTABUSHEO DISTRICT

25. OPEN TO PUBLIC? YES ( ) NO ( )

26. LOCAL CONTACT PERSON OR ORGANIZAnON

27. OTHER SURVEYS IN WHICH INCLUDED

38. PRESERVATION UNDERWAY? YES ( ) NO ( )

39. ENDANGERED? BY WHAT? YES ( ) HO ( )

40. VISIBI.E FROM PUBLIC ROAD? TES ( ) NO ( )

1 DISTANCE FROM AND FRONTAGE ON ROAD

4Z. FURTHER DESCRIPTION OF IMPORTANT FEATURES

PHOTO MUST BE PROVIDED

43. HISTORY ANO SIGNIFICANCE

44. DESCRIPTION OF ENVIRONMENT AND OUTBUILDINGS

45. SOURCES OF INFORMATION
Building Permit: 10/13/1906

46. PREPARED 5Y
.taur-esn Jones

47. ORGANIZATION
Landmarks

48. DATE 7/85

49. REVISION DATE(S)

RETURN THIS FORM WHEN COMPLETED TO: OFFICE OF HISTORIC PRESERVATION
P.O. BOX 176
JEFFERSON CITY, MISSOURI 65102

IF ADDITIONAL SPACE IS NEEDED, ATTACH SEPARATE SHEET(S) TO THIS FORM

SERVICE

MISSOURI OFFICE OF HISTORIC PRESERVATION

ARCHITECTURAL/HISTORIC INVENTORY SURVEY FORM SLC-AS-042-087 C.B. 509

NO. 20

COUNTY City

LOCATION OF NEGATIVES Landmarks

4. PRESENT LOCAL NAME(S) OR DESIGNATION(S)

5. OTHER NAME(S)

SPECIFIC LEGAL LOCATION
TOWNSHIP ____ RANGE ____ SECTION ____

IF CITY OR TOWN, STREET ADDRESS
1708 Clive

CITY OR TOWN IF RURAL: VICINITY
St. Louis

J. DESCRIPTION OF LOCATION

3. COORDINATES UTM
LAT
LONG

.0. SITE ( ) STRUCTURE ( )
BUILDING (X) OBJECT ( )

'1. ON NATIONAL REGISTER? YES ( ) NO (X)

12. IS IT ELIGIBLE? YES ( ) NO ( )

.3. PART OF ESTAB. HIST. DISTRICT? YES ( ) NO (X)

14. DISTRICT POTENTIAL YES ( ) NO ( )

.S. NAME OF ESTABLISHED DISTRICT

116. THEMATIC CATEGORY

1

17. DATE(S) OR PERIOD
1951

18. STYLE OR DESIGN

19. ARCHITECT OR ENGINEER

20. CONTRACTOR OR BUILDER

21. ORIGINAL USE, IF APPARENT

22. PRESENT USE

23. OWNERSHIP PUBLIC ( ) PRIVATE ( )

24. OWNER'S NAME AND ADDRESS IF KNOWN

25. OPEN TO PUBLIC? YES ( ) NO ( )

26. LOCAL CONTACT PERSON OR ORGANIUTION

21. OTHER SURVEYS IN WHICH INCLUDED

28. NO. OF STORIES 2

29. BASEMENT? YES ( ) NO ( )

30. FOUNDATION MATERIAL

31. WALL CONSTRUCTION

32. ROOF TYPE AND MATERIAL

33. NO. OF BAYS
FRONT SIDE

34. WALL TREATMENT

35. PLAN SHAPE

36. CHANGES (EXPLAIN IN NO. 42) ADDITION ( ) ALTERED ( ) MOVED ( )

37. CONDITION
INTERIOR ____
EXTERIOR ____

38. PRESERVATION UNDERWAY? YES ( ) NO ( )

39. ENDANGERED? BY WHAT? YES ( ) NO ( )

40. VISIBLE FROM PUBLIC ROAD? YES ( ) NO ( )

41. DISTANCE FROM AND FRONTAGE ON ROAD

42. FURTHER DESCRIPTION OF IMPORTANT FEATURES

PHOTO MUST BE PROVIDED

43. HISTORY AND SIGNIFICANCE

44. DESCRIPTION OF ENVIRONMENT AND OUTBUILDINGS

45. SOURCES OF INFORMATION
Building Permit 10/10/1951

46. PREPARED BY
Maureen Jones

RETURN THIS FORM WHEN COMPLETED TO: OFFICE OF HISTORIC PRESERVATION
P.O. BOX 176
JEFFERSON CITY, MISSOURI 65102

IF ADDITIONAL SPACE IS NEEDED, ATTACH SEPARATE SHEET(S) TO THIS FORM

48. DATE 7/85

49. REVISION -

1708

MISSOURI OFFICE OF HISTORIC PRESERVATION
ARCHITECTURAL/HISTORIC INVENTORY SURVEY FORM SLC-AS-042-088 C.B. 509

NO. 21

COUNTY City

LOCATION OF NEGATIVES 1 and-nar-ks

4 PRESENT LOCAL NAME(S) OR DESIGNATION(S)

S. OTHER NAME(S)

SPECIFIC LEGAL LOCATION
TOWNSHIP ____ RANGE ____ SECTION ____

IF CITY OR TOWN, STREET ADDRESS 1210-14 Clive

CITY OR TOWN St. Louis · IF RURAL, VICINITY

J. DESCRIPTION OF LOCATION

3. COORDINATES UTM
LAT
LONG

.0. SITE ( ) STRUCTURE( )
BUILDING (X) OBJECT ( )

'1. ON NATIONAL REGISTER? YES ( ) NO (X)

12. IS IT ELIGIBLE? YES ( ) NO ( )

:3. PART OF ESTAB. H/ST. DISTRICT? YES ( ) NO (X)

14. DISTRICT POTENTIAL? YES ( ) NO ( )

:5. NAME OF ESTABLISHED DISTRICT

116. THEMATIC CATEGORY

17. DATE(S) OR PERIOD 1946

18. STYLE OR DESIGN

19. ARCHITECT OR ENGINEER

20. CONTRACTOR OR BUILDER

21. ORIGINAL USE, IF APPARENT

22. PRESENT USE

23. OWNERSHIP PUBUC( ) PRIVATE( )

24. OWNER' NAME AND ADDRESS IF KNOWN

25. OPEN TO PUBLIC? YES( ) NOC)

26. LOCAL CONTACT PERSON OR ORGANIZATION

Z7. OTHER SURVEYS IN WHICH INCLUDED

28 NO OF STORIES

Z9. BASEMENT? YES ( ) NO( )

30. FOUNDATION MATERIAL

31. WALL CONSTRUCTION

Sa, ROOF TYPE AND MATERIAL

33. NO. OF BAYS FRONT SIDE

34. WALL TREATMENT

35. PLAN SHAPE

36. CHANGES (EXPLAIN IN NO. 42) ADDITION ( ) ALTERED ( ) MOVED ( )

37. CONDITION INTERIOR ____ EXTERIOR

38. PRESERVATION UNDERWAY? YES ( ) NO ( )

39. ENDANGERED? BY WHAT? YES( ) NO( )

40. VISIBLE FROM PUBLIC ROAD? YES ( ) NO ( )

41. DISTANCE FROM AND FRONTAGE ON ROAD

4Z. FURTHER DESCRIPTION OF IMPORTANT FEATURES

PHOTO MUST BE PROVIDED

43. HISTORY AND SIGNIFICANCE

44. DESCRIPTION OF ENVIRONMENT AND OUTBUILDINGS

45. SOURCES OF INFORMATION
Building Permit 1/17/1946

46. PREPARED BY Maureen Jones

47. ORGANIZATION Landmar-ks

48. DATE 7/85

49. REVISION

RETURN THIS FORM WHEN COMPLETED TO: OFFICE OF HISTORIC PRESERVATION
P.O. 80X 176
JEFFERSON CITY, MISSOURI 65102

IF ADDITIONAL SPACE IS NEEDED, ATTACH SEPARATE SHEET(S) TO THIS FORM

1. ID
2. COUNTY
4. PRESENT LOCAL NAME(S) OR DESIGNATIONS
6. OWNERSHIP
8. TOWNSHIP
RANGE
SEC

COLEMAN DENTAL SERVICE, INC.

MISSOURI OFFICE OF HISTORIC PRESERVATION
ARCHITECTURAL/HISTORIC INVENTORY SURVEY FORM SLC-AS-042-089 C.B. 509

NO. 22

COUNTY City

LOCATION NEGATIVES oFLandmarks

4. PRESENT LOCAL NAME(S) OR DESIGNATION(S)

5. OTHER NAME(S)

SPECIFIC LEGAL LOCATION
TOWNSHIP ____ RANGE ____ SECTION ____

IF CITY OR TOWN, STREET ADDRESS 1718 Clive

CITY OR TOWN st. louis IF RURAL, VICINITY

r. DESCRIPTION OF LOCATION

s. COORDINATES UTM
LAT
LONG

.0. SITE ( ) STRUCTURE( )
BUIL.OING cX J OBJECT ( )

'1. ON NATIONAL REGISTER ? YES ( ) NO eX)

12. IS IT ELIGIBLE ? YES ( ) NO ( )

:3. PART OF ESTAB. HIST. DISTRICT ? YES (.) NO (X)

14. DISTRICT POTENTIAL? YES ( ) NO ( )

.S. NAME OF ESTABUSHEO DISTRICT
--

116. THEMATIC CATEGORY

111. DATE(S) OR PERIOD 1901

18. STYLE OR DESIGN

19. ARCHITECT OR ENGINEER

20. CONTRACTOR OR BUILDER

21. ORIGINAL. USE, IF APPARENT

22. PRESENT USE

23. OWNERSHIP PUBLIC ( ) PRIVATE( )

24. OWNER' NAME AND ADDRESS IF KNOWN

25. OPEN TO PUBLIC? YES( ) NOC)

26. LOCAL CONTACT PERSON OR ORGANIZAnON

27. OTHER SURVEYS IN WHICH INCLUDED

28. NO. OF STORIES

29. BASEMENT ? YES ( ) NO ( )

30. FOUNDATION MATERIAL

31. WALL CONSTRUCTION

32. ROOF TYPE AND MATERIAL

33. NO. OF BAYS FRONT SIDE

34. WALL TREATMENT

35. PLAN SHAPE

36. CHANGES (EXPLAIN IN NO. 42) ADDITION ( ) ALTERED (X) MOVED ( )

37. CONDITION
INTERIOR
EXTERIOR

38. PRESERVATION UNDERWAY ? YES ( ) NO ( )

39. ENDANGERED? BY WHAT? TES( ) NO( )

40. VISIBLE FROM PUBI.IC ROAD ? YES ( ) NO ( )

41. DISTANCE FROM AND FRONTAGE ON ROAD

42. FURTHER DESCRIPTION OF IMPORTANT FEATURES

PHOTO MUST BE PROVIDED

43. HISTORY AND SIGNIFICAHCE

44. DESCRIPTION OF ENVIRONMENT ANO OUTBUILDINGS

45. SOURCES OF INFORMATION Building Permit 4/4/1901 Permit dates for alterations; 9/7/26 & 2/11/71

46. PREPARED BY Maureen Jones

RETURN THIS FORM WHEN COMPLETED TO: OFFICE OF HIS70RIC PRESERVATION
P.O. BOX 176
JEFFERSON CITY, MISSOURI 65102

IF ADDITIONAL SPACE IS NEEDED, ATTACH SEPARATE SHEETS TO THIS FORM

1. NO. 2. COUNTY 4. PRESENT LOCAL NAME(S) OR DESIGNATION(S) 8. OTHER NAME(S) 8. TOWNSHIP

AL SERVICE, INC.
The CAPTAINS TABLE

MISSOURI OFFICE OF HISTORIC PRESERVATION

ARCHITECTURAL/HISTORIC INVENTORY SURVEY FORM SLC-AS-042-090 C.E. 509

NO. 23

PRESENT LOCAL NAME(S) OR DESIGNATION(S)

COUNTY City

LOCATION OF NEGATIVES Landmarks

SPECIFIC LEGAL LOCATION
TOWNSHIP RANGE SECTION

IF CITY OR TOWN, STREET ADDRESS 1720 Olive

CITY OR TOWN St. louis IF RURAL, VICINITY

J. DESCRIPTION OF LOCATION

16. THEMATIC CATEGORY

17. DATE(S) OR PERIOD 1926

18. STYLE OR DESIGN

19. ARCHITECT OR ENGINEER

20. CONTRACTOR OR BUILDER A. Shakolsky

21. ORIGINAL USE, IF APPARENT

22. PRESENT USE

23. OWNERSHIP PUBLIC ( ) PRIVATE ( )

24. OWNER'S NAME AND ADDRESS IF KNOWN

29. NO OF STORIES 3

29. BASEMENT? YES ( ) NO ( )

30. FOUNDATION MATERIAL

31. WALL CONSTRUCTION

32. ROOF TYPE AND MATERIAL

35. PLAN SHAPE

36. CHANGES (EXPLAIN IN NO. 42) ADDITION ( ) ALTERED ( ) MOVED ( )

37. CONDITION INTERIOR EXTERIOR

38. PRESERVATION UNDERWAY? YES ( ) NO ( )

39. ENDANGERED? BY WHAT? YES ( ) NO ( )

40. VISIBLE FROM PUBLIC ROAD? YES ( ) NO ( )

41. DISTANCE FROM AND FRONTAGE ON ROAD

9. COORDINATES UTM
LAT
LONG

10. SITE ( ) STRUCTURE ( ) BUILDING (X) OBJECT ( )

11. ON NATIONAL REGISTER? YES ( ) NO (X) 12. IS IT ELIGIBLE? YES ( ) NO ( )

13. PART OF ESTAB. HIST. DISTRICT? YES ( ) NO (X) 14. DISTRICT POTENTIAL? YES ( ) NO ( )

15. NAME OF ESTABLISHED DISTRICT

YES ( ) NO ( )

27. OTHER SURVEYS IN WHICH INCLUDED

42. FURTHER DESCRIPTION OF IMPORTANT FEATURES

PHOTO MUST BE PROVIDED

43. HISTORY AND SIGNIFICANCE

44. DESCRIPTION OF ENVIRONMENT AND OUTBUILDINGS

45. SOURCES OF INFORMATION

Building Permit 8/11/1926

46. PREPARED BY Maureen Jones

RETURN THIS FORM WHEN COMPLETED TO. OFFICE OF HISTORIC PRESERVATION
P.O. BOX 176
JEFFERSON CITY, MISSOURI 65102

IF ADDITIONAL SPACE IS NEEDED, ATTACH SEPARATE SHEET(S) TO THIS FORM

REVISION DATE(S)

AL SERVICE, INC.
The CAPTAINS TABLE

MISSOURI OFFICE OF HISTORIC PRESERVATION
ARCHITECTURAL/HISTORIC INVENTORY SURVEY FORM SLC-AS-042-091 C.B. 509

NO. 24

COUNTY City

LOCATION OF NEGATIVES landmarks

4. PRESENT LOCAL NAME(S) OR DESIGNATION(S)

5. OTHER NAME(S)

SPECIFIC LEGAL LOCATION
TOWNSHIP ____ RANGE ____ SECTION ____

IF CITY OR TOWN, STREET ADDRESS
1722-30 Olive/212-14 N.1St.

CITY OR TOWN st. louis IF RURAL, VICINITY

1. DESCRIPTION OF LOCATION

3. COORDINATES UTM
LAT
LONG

10. SITE ( ) STRUCTURE ( )
BUILDING (X) OBJECT ( )

11. ON NATIONAL REGISTER? YES ( ) NO (X)

12. IS IT ELIGIBLE? YES ( ) NO ( )

13. PART OF ESTAB. HIST. DISTRICT? YES ( ) NO (X)

14. DISTRICT POTENTIAL? YES ( ) NO ( )

15. NAME OF ESTABLISHED DISTRICT

16. THEMATIC CATEGORY

11. DATE(S) OR PERIOD 1929

18. STYLE OR DESIGN

19. ARCHITECT OR ENGINEER P.J. Bradshaw

20. CONTRACTOR OR BUILDER Cornet Constr. Co.

21. ORIGINAL USE, IF APPARENT

22. PRESENT USE

23. OWNERSHIP PUBLIC ( ) PRIVATE ( )

24. OWNER' NAME AND ADDRESS IF KNOWN

25. OPEN TO PUBLIC? YES ( ) NOC ( )

26. LOCAL CONTACT PERSON OR ORGANIZAnON

27. OTHER SURVEYS IN WHICH INCLUDED

28. NO. OF STORIES

29. BASEMENT? YES ( ) NO ( )

30. FOUNDATION MATERIAL

31. WALL CONSTRUCTION

32. ROOF TYPE AND MATERIAL

33. NO. OF BAYS FRONT SIDE

34. WALL TREATMENT

35. PLAN SHAPE

36. CHANGES (EXPLAIN IN NO. 42) ADDITION ( ) ALTERED ( ) MOVED ( )

37. CONDITION INTERIOR ____ EXTERIOR

38. PRESERVATION UNDERWAY? YES ( ) NO ( )

39. ENDANGERED? BY WHAT? YES ( ) NO ( )

40. VISIBLE FROM PUBLIC ROAD? YES ( ) NO ( )

41. DISTANCE FROM AND FRONTAGE ON ROAD 1

42. FURTHER DESCRIPTION OF IMPORTANT FEATURES

PHOTO MUST BE PROVIDED

43. HISTORY AND SIGNIFICANCE

44. DESCRIPTION OF ENVIRONMENT AND OUTBUILDINGS

45. SOURCES OF INFORMATION
Building Permit: 11/9/1929

46. PREPARED BY Maureen Jones

47. ORGANIZATION Landmarks

48. DATE 7/85

49. REVISION DATE(S) -

RETURN THIS FORM WHEN COMPLETED TO: OFFICE OF HISTORIC PRESERVATION
P.O. BOX 176
JEFFERSON CITY, MISSOURI 65102

IF ADDITIONAL SPACE IS NEEDED, ATTACH SEPARATE SHEET(S) TO THIS FORM

CAPTAINS TABLE
CLEANERS
PURE RAY WORKS
FOR LEASE

MISSOURI OFFICE HISTORIC PRESERVATION

ARCHITECTURAL/HISTORIC INVENTORY SURVEY FORM SLC-AS-042-092 C.B.896

NO. 127

COUNTY City

LOCATION OF NEGATIVES Landmarks

1. PRESENT LOCAL NAME(S) OR DESIGNATION(S): United Postal Savings

OTHER NAME(S)

SPECIFIC LEGAL LOCATION TOWNSHIP ____ RANGE ____ SECTION ____

IF CITY OR TOWN, STREET ADDRESS: 1800 Clive

CITY OR TOWN: St. Louis IF RURAL, VICINITY

DESCRIPTION OF LOCATION

3. COORDINATES UTM

LAT

LONG

10. SITE ( ) STRUCTURE ( )

BUILDING (x) OBJECT ( )

11. ON NATIONAL REGISTER? YES ( ) NO (x)

12. IS IT ELIGIBLE? YES ( ) NO ( )

13. PART OF ESTAB. HIST. DISTRICT? YES ( ) NO (x)

14. DISTRICT POTENTIAL YES ( ) NO ( )

15. NAME OF ESTABLISHED DISTRICT

16. THEMATIC CATEGORY

17. DATE(S) OR PERIOD: 1961

18. STYLE OR DESIGN

19. ARCHITECT OR ENGINEER: Kromm, Kikimara, Johansen

20. CONTRACTOR OR BUILDER: Hays Fendler Constr. Co.

21. ORIGINAL USE, IF APPARENT: Savings & Loan Bldg.

22. PRESENT USE

23. OWNERSHIP PUBLIC ( ) PRIVATE ( )

24. OWNER'S NAME AND ADDRESS IF KNOWN

25. OPEN TO PUBLIC? YES ( ) NO ( )

26. LOCAL CONTACT PERSON OR ORGANIZATION

27. OTHER SURVEYS IN WHICH INCLUDED

28. NO. OF STORIES 1

29. BASEMENT? YES ( ) NO ( )

30. FOUNDATION MATERIAL

31. WALL CONSTRUCTION

32. ROOF TYPE AND MATERIAL

33. NO. OF BAYS FRONT SIDE

34. WALL TREATMENT

35. PLAN SHAPE

36. CHANGES (EXPLAIN IN NO. 42) ADDITION ( ) ALTERED ( ) MOVED ( )

37. CONDITION INTERIOR ____ EXTERIOR

38. PRESERVATION UNDERWAY? YES ( ) NO ( )

39. ENDANGERED? BY WHAT? YES ( ) NO ( )

40. VISIBLE FROM PUBLIC ROAD? YES ( ) NO ( )

41. DISTANCE FROM AND FRONTAGE ON ROAD

42. FURTHER DESCRIPTION OF IMPORTANT FEATURES

PHOTO MUST BE PROVIDED

43. HISTORY AND SIGNIFICANCE

44. DESCRIPTION OF ENVIRONMENT AND OUTBUILDINGS

45. SOURCES OF INFORMATION

Building Permit: 6/1/61

46. PREPARED BY: Maureen Jones

47. ORGANIZATION: Landmarks

48. DATE: 7/85

49. REVISION DATE(S): -

RETURN THIS FORM WHEN COMPLETED TO: OFFICE OF HISTORIC PRESERVATION P.O. BOX 176 JEFFERSON CITY, MISSOURI 65102

IF ADDITIONAL SPACE IS NEEDED, ATTACH SEPARATE SHEET(S) TO THIS FORM

SINCE 1901
UNITED POSTAL SAVINGS

MISSOURI OFFICE OF HISTORIC PRESERVATION
ARCHITECTURAL/HISTORIC INVENTORY SURVEY FORM

SLGAS-042-093 C.R 897

NO. 128

COUNTY City

LOCATION OF NEGATIVES Landmarks

4 PRESENT LOCAL NAME(S) OR DESIGNATION(S)

1. Super Sandwich Shop

5. OTHER NAME(S)

SPECIFIC LEGAL LOCATION
TOWNSHIP _____ RANGE _____ SECTION _____

IF CITY OR TOWN, STREET ADDRESS
1801 Olive

CITY OR TOWN St. louis IF RURAL, VICINITY

DESCRIPTION OF LOCATION

9. COORDINATES UTM
LAT
LONG

10. SITE ( ) STRUCTURE ( )
BUILDING (X) OBJECT ( )

11. ON NATIONAL REGISTER? YES ( ) NO (X)

12. IS IT ELIGIBLE? YES ( ) NO ( )

13. PART OF ESTAB. HIST. DISTRICT? YES ( ) NO (X)

14. DISTRICT POTENTIAL? YES ( ) NO ( )

15. NAME OF ESTABLISHED DISTRICT

16. THEMATIC CATEGORY

17. DATE(S) OR PERIOD
1950

18. STYLE OR DESIGN

19. ARCHITECT OR ENGINEER

20. CONTRACTOR OR BUILDER
Vitray Mfg.

21. ORIGINAL USE, IF APPARENT

22. PRESENT USE

23. OWNERSHIP PUBLIC ( ) PRIVATE ( )

24. OWNER'S NAME AND ADDRESS IF KNOWN

25. OPEN TO PUBLIC? YES ( ) NO ( )

26. LOCAL CONTACT PERSON OR ORGANIZATION

27. OTHER SURVEYS IN WHICH INCLUDED

28. NO. OF STORIES 1

29. BASEMENT? YES ( ) NO ( )

30. FOUNDATION MATERIAL

31. WALL CONSTRUCTION

32. ROOF TYPE AND MATERIAL

33. NO. OF BAYS FRONT SIDE

34. WALL TREATMENT

35. PLAN SHAPE

36. CHANGES (EXPLAIN IN NO. 42) ADDITION ( ) ALTERED ( ) MOVED ( )

37. CONDITION
INTERIOR
EXTERIOR

38. PRESERVATION UNDERWAY? YES ( ) NO ( )

39. ENDANGERED? BY WHAT? YES ( ) NO ( )

40. VISIBLE FROM PUBLIC ROAD? YES ( ) NO ( )

41. DISTANCE FROM AND FRONTAGE ON ROAD

42. FURTHER DESCRIPTION OF IMPORTANT FEATURES

PHOTO MUST BE PROVIDED

43. HISTORY AND SIGNIFICANCE

44. DESCRIPTION OF ENVIRONMENT AND OUTBUILDINGS

45. SOURCES OF INFORMATION
Building Permit: 6/28/50

46. PREPARED BY
Maureen Jones

47. ORGANIZATION
Landmarks

48. DATE 7/85

49. REVISION DATE(S) -

RETURN THIS FORM WHEN COMPLETED TO: OFFICE OF HISTORIC PRESERVATION
P.O. BOX 176
JEFFERSON CITY, MISSOURI 65102

IF ADDITIONAL SPACE IS NEEDED, ATTACH SEPARATE SHEET(S) TO THIS FORM

18th St
SUPER
SUPER
SANDWICH SHOP

MISSOURI OFFICE OF HISTORIC PRESERVATION

ARCHITECTURAL/HISTORIC INVENTORY SURVEY FORM SLC-AS-042-094 C.B.129

XC. 129

COUNTY City

LOCATION OF NEGATIVES Landmarks

4. PRESENT LOCAL NAME(S) OR DESIGNATION(S)

5. OTHER NAME(S)

SPECIFIC LEGAL LOCATION
TOWNSHIP ____ RANGE ____ SECTION ____

IF CITY OR TOWN, STREET ADDRESS
1809-11 Olive

CITY OR TOWN IF RURAL: VICINITY
St. Louis

DESCRIPTION OF LOCATION

16. THEMATIC CATEGORY

17. DATE(S) OR PERIOD
1926

18. STYLE OR DESIGN

19. ARCHITECT OR ENGINEER

20. CONTRACTOR OR BUILDER
Tobin Constr. Co.

21. ORIGINAL USE, IF APPARENT

22. PRESENT USE

23. OWNERSHIP PUBLIC( ) PRIVATE( )

24. OWNER'S NAME AND ADDRESS IF KNOWN

25. OPEN TO PUBLIC? YES( ) NOC)

26. LOCAL CONTACT PERSON OR ORGANIZATION

27. OTHER SURVEYS IN WHICH INCLUDED

28. NO. OF STORIES 2

29. BASEMENT? YES ( ) NOI)

30. FOUNDATION MATERIAL

31. WALL CONSTRUCTION

32. ROOF TYPE AND MATERIAL

33. NO. OF BAYS FRONT SIDE

34. WALL TREATMENT

35. PLAN SHAPE

36. CHANGES (EXPLAIN IN NO. 42) ADDITION( ) ALTERED( ) MOVED( )

37. CONDITION INTERIOR ____ EXTERIOR

38. PRESERVATION UNDERWAY? YES ( ) NO C)

39. ENDANGERED? BY WHAT? YES( ) NO ( )

40. VISIBLE FROM PUBLIC ROAD? YES C) NO( )

41. DISTANCE FROM AND FRONTAGE ON ROAD

9. COORDINATES UTM
LAT
LONG

10. SITE C) STRUCTURE( ) BUILDING (x) OBJECT ( )

11. ON NATIONAL REGISTER? YES ( ) NO (X)

12. IS IT ELIGIBLE? YES ( ) NO ( )

13. PART OF ESTAB. HIST. DISTRICT? YES ( ) NO CX)

14. DISTRICT POTENTIAL YES( ) NOC)

15. NAME OF ESTABLISHED DISTRICT

42. FURTHER DESCRIPTION OF IMPORTANT FEATURES

PHOTO MUST BE PROVIDED

43. HISTORY AND SIGNIFICANCE

44. DESCRIPTION OF ENVIRONMENT AND OUTBUILDINGS

45. SOURCES OF INFORMATION
Building Permit: 6/14/26

46. PREPARED BY
Maureen Jones

47. ORGANIZATION
Landmarks

48. DATE 7/85

49. REVISION DATE(S) -

RETURN THIS FORM WHEN COMPLETED TO: OFFICE OF HISTORIC PRESERVATION
P.O. BOX 176
JEFFERSON CITY, MISSOURI 65JC2

IF ADDITIONAL SPACE IS NEEDED, ATTACH SEPARATE SHEET(S) TO THIS FORM

MISSOURI OFFICE OF HISTORIC PRESERVATION

ARCHITECTURAL/HISTORIC INVENTORY SURVEY FORM SL-AS-042-Dq5 C.B.897

NO. 130

COUNTY City

LOCATION OF NEGATIVES Landmarks

4 PRESENT LOCAL NAME(S) OR DESIGNATION(S) 1.

5 OTHER NAME(S)

SPECIFIC LEGAL LOCATION TOWNSHIP ____ RANGE ____ SECTION ____

IF CITY OR TOWN, STREET ADDRESS 813-15 Olive

CITY OR TOWN IF RURAL: VICINITY St. Louis

DESCRIPTION OF LOCATION

116. THEMATIC CATEGORY

111. DATE(S) OR PERIOD 1903

18. STYLE OR DESIGN

19. ARCHITECT OR ENGINEER

ZOo CONTRACTOR OR BUILDER

21. ORIGINAL USE, IF APPARENT

22. PRESENT USE

23. OWNERSHIP PUBLIC( ) PRIVATE( )

24. OWNER'S NAME AND ADDRESS IF KNOWN

25. OPEN TO PUBLIC? YES( ) NO( )

26. LOCAL CONTACT PERSON OR ORGANIZATION

27. OTHER SURVEYS IN WHICH INCLUDED

28 NO. OF STORIES 5

29. BASEMENT? YES ( ) NO ( )

30. FOUNDATION MATERIAL

31. WALL CONSTRUCTION

az, ROOF TYPE AND MATERIAL

33. NO. OF BAYS FRONT SIDE

34. WALL TREATMENT

35. PLAN SHAPE

36. CHANGES (EXPLAIN IN NO. 42) ADDITION( ) ALTERED( ) MOVED( )

37. CONDITION INTERIOR ____ EXTERIOR

38. PRESERVATION UNDERWAY? YES( ) NO( )

39. ENDANGERED? BY WHAT? YES( ) NO( )

40. VISIBLE FROM PUBLIC ROAD? YES( ) NO( )

41. DISTANCE FROM AND FRONTAGE ON ROAD 1

3. COORDINATES UTM LAT LONG

10. SITE ( ) STRUCTURE ( ) BUILDING (X) OBJECT ( )

11. ON NATIONAL REGISTER? YES ( ) NO (X)

12. IS IT ELIGIBLE? YES ( ) NO ( )

13. PART OF ESTAB. HIST. DISTRICT? YES ( ) NO (X)

14. DISTRICT POTENTIAL? YES ( ) NO ( )

15. NAME OF ESTABLISHED DISTRICT

42. FURTHER DESCRIPTION OF IMPORTANT FEATURES

PHOTO MUST BE PROVIDED

43. HISTORY AND SIGNIFICANCE

44. DESCRIPTION OF ENVIRONMENT AND OUTBUILDINGS

45. SOURCES OF INFORMATION

Building Permit: 7/2/03

46. PREPARED BY Maureen Jones

RETURN THIS FORM WHEN COMPLETED TO: OFFICE OF HISTORIC PRESERVATION
P.O. BOX 176
JEFFERSON CITY, MISSOURI 65102

IF ADDITIONAL SPACE IS NEEDED, ATTACH SEPARATE SHEET(S) TO THIS FORM

48. DATE 7/85

49. REVISION DATE(S) -

MISSOURI OFFICE OF HISTORIC PRESERVATION

ARCHITECTURAL/HISTORIC INVENTORY SURVEY FORM SLC-AS-042-0910 C.B. 896

NO. 126

COUNTY City

LOCATION OF NEGATIVES Landmarks

PRESENT LOCAL NAME(S) OR DESIGNATION(S)

5. OTHER NAME(S)

SPECIFIC LEGAL LOCATION
TOWNSHIP ____ RANGE ____ SECTION ____

IF CITY OR TOWN, STREET ADDRESS
1814-20 Olive

CITY OR TOWN IF RURAL, VICINITY
St. Louis

DESCRIPTION OF LOCATION

9. COORDINATES UTM
LAT
LONG

10. SITE ( ) STRUCTURE ( )
BUILDING (X) OBJECT ( )

11. ON NATIONAL REGISTER? YES ( ) NO (X) IS IT ELIGIBLE? YES ( ) NO ( )

13. PART OF ESTAB. HIST. DISTRICT? YES ( ) NO (X) 14. DISTRICT POTENTIAL? YES ( ) NO ( )

15. NAME OF ESTABLISHED DISTRICT

16. THEMATIC CATEGORY

17. DATE(S) OR PERIOD
1947

18. STYLE OR DESIGN

19. ARCHITECT OR ENGINEER

20. CONTRACTOR OR BUILDER
Hoberts & Paulus Constr.

21. ORIGINAL USE, IF APPARENT

22. PRESENT USE

23. OWNERSHIP PUBLIC ( ) PRIVATE ( )

24. OWNER'S NAME AND ADDRESS IF KNOWN

25. OPEN TO PUBLIC? YES ( ) NO ( )

26. LOCAL CONTACT PERSON OR ORGANIZATION

27. OTHER SURVEYS IN WHICH INCLUDED

28. NO. OF STORIES 3

29. BASEMENT? YES ( ) NO ( )

30. FOUNDATION MATERIAL

31. WALL CONSTRUCTION

32. ROOF TYPE AND MATERIAL

33. NO. OF BAYS
FRONT SIDE

34. WALL TREATMENT

35. PLAN SHAPE

36. CHANGES (EXPLAIN IN NO. 42) ADDITION ( ) ALTERED ( ) MOVED ( )

37. CONDITION
INTERIOR
EXTERIOR

38. PRESERVATION UNDERWAY? YES ( ) NO ( )

39. ENDANGERED? YES ( ) NO ( )
BY WHAT?

40. VISIBLE FROM PUBLIC ROAD? YES ( ) NO ( )

41. DISTANCE FROM AND FRONTAGE ON ROAD

42. FURTHER DESCRIPTION OF IMPORTANT FEATURES

PHOTO MUST BE PROVIDED

43. HISTORY AND SIGNIFICANCE

44. DESCRIPTION OF ENVIRONMENT AND OUTBUILDINGS

45. SOURCES OF INFORMATION
Building Permit: 10/16/47

46. PREPARED BY
Maureen Jones

RETURN THIS FORM WHEN COMPLETED TO: OFFICE OF HISTORIC PRESERVATION
P.O. BOX 176
JEFFERSON CITY, MISSOURI 65102

IF ADDITIONAL SPACE IS NEEDED, ATTACH SEPARATE SHEET(S) TO THIS FORM

1. ID
2. CITY
4. PRESENT LOCAL NAME(S) OR DESIGNATION(S)
7. OTHER NAMES
8. TOWNSHIP RANGE



MISSOURI STATE HISTORIC PRESERVATION

ARCHITECTURAL/HISTORIC INVENTORY SURVEY FORM SLC-AS-042-097 C.B. 897

NO. 131

COUNTY City

LOCATION OF NEGATIVES Landmarks

5. OTHER NAME(S)

16. THEMATIC CATEGORY

11. DATE(S) OR PERIOD Facade 1979

CITY OR TOWN IF RURAL, VICINITY st.Louis

DESCRIPTION OF LOCATION

18. STYLE OR DESIGN

19. ARCHITECT OR ENGINEER

32. ROOF TYPE AND MATERIAL

ZOo CONTRACTOR OR BUILDER

21. ORIGINAL USE, IF APPARENT

33. XO, OF BAYS FRONT SIDE

34. WALL TREATMENT

ez, PRESENT USE

35. PLAN SHAPE

23. OWNERSHIP PUBLIC(PRIVATE(

ADDITION(ALTERED(MOVED(

24. OWNER'S NAME AND ADDRESS IF KNOWN

37. CONDITION INTERIOR EXTERIOR

3. COORDINATES UTM LAT LONG

ZS. OPEN TO PUBLIC? YES( ) NOC)

38. PRESERVATION UNDERWAY? YES ( ) NO ( )

.0. SITE ( ) STRUCTURE(BUILDING (X J OBJECT (

39. ENDANGERED? BY WHAT? YES ( ) NOC)

'1. ON NATIONAL REGISTER? YES ( ) NO (X), 12. IS IT ELIGIBLE? YES ( ) NO ( )

:3. PART OF ESTAB. MIST. DISTRICT? YES ( ) NOXX) 14. DISTRICT POTENTIAL? YES ( ) NO ( )

40. VISIBLE FROM PUBLIC ROAD? TES C NO (

:5. NAME OF ESTABLISHED DISTRICT

41. DISTANCE FROM AND FRONTAGE ON ROAD

42. FURTHER DESCRIPTION OF IMPORTANT FEATURES

PHOTO MUST BE PROVIDED

43. HISTORY AND SIGNIFICANCE

44. DESCRIPTION OF ENVIRONMENT AND OUTBUILDINGS

45. SOURCES OF INFORMATION

46. PREPARED BY Maureen Jones

47. ORGANIZATION Land.nar-l:s

48. DATE 7/85

49. REVISION DATE(S) -

RETURN THIS FORM WHEN COMPLETED TO: OFFICE OF HISTORIC PRESERVATION P.O. BOX 176 JEFFERSON CITY, MISSOURI 65IC2

IF ADDITIONAL SPACE IS NEEDED, ATTACH SEPARATE SHEET(S) TO THIS FORM

4. PRESENT LOCAL NAME(S) OR DESIGNATIONS

6. OTHER JAMES

8. TOWNSHIP

Sherwood

ARCHITECTURAL/HISTORIC INVENTORY SURVEY FORM

SLC-AS-042-098 C.E.896

NO. 125

COUNTY City

LOCATION OF NEGATIVES Landmarks

4. PRESENT LOCAL NAME(S) OR DESIGNATION(S)

5. OTHER NAME(S)

SPECIFIC LEGAL LOCATION
TOWNSHIP _____ RANGE _____ SECTION _____

IF CITY OR TOWN, STREET ADDRESS
1822-24 Olive

CITY OR TOWN IF RURAL, VICINITY
St. Louis

1. DESCRIPTION OF LOCATION

3. COORDINATES UTM
LAT
LONG

10. SITE ( ) STRUCTURE ( )
BUILDING (y) OBJECT ( )

11. ON NATIONAL REGISTER? YES ( ) NO (X)

12. IS IT ELIGIBLE? YES ( ) NO ( )

13. PART OF ESTAB. HIST. DISTRICT? YES ( ) NO (X)

14. DISTRICT POTENTIAL? YES ( ) NO ( )

15. NAME OF ESTABLISHED DISTRICT

16. THEMATIC CATEGORY

17. DATE(S) OR PERIOD
Circa 1920

18. STYLE OR DESIGN

19. ARCHITECT OR ENGINEER

20. CONTRACTOR OR BUILDER

21. ORIGINAL USE, IF APPARENT

22. PRESENT USE

23. OWNERSHIP PUBLIC ( ) PRIVATE ( )

24. OWNER' NAME AND ADDRESS IF KNOWN

25. OPEN TO PUBLIC? YES ( ) NO ( )

26. LOCAL CONTACT PERSON OR ORGANIZATION

27. OTHER SURVEYS IN WHICH INCLUDED

28. NO. OF STORIES 2

29. BASEMENT? YES ( ) NO ( )

30. FOUNDATION MATERIAL

31. WALL CONSTRUCTION

32. ROOF TYPE AND MATERIAL

33. NO. OF BAYS FRONT SIDE

34. WALL TREATMENT

35. PLAN SHAPE

36. CHANGES (EXPLAIN IN NO. 42) ADDITION ( ) ALTERED ( ) MOVED ( )

37. CONDITION INTERIOR _____ EXTERIOR

38. PRESERVATION UNDERWAY? YES ( ) NO ( )

39. ENDANGERED? BY WHAT? YES ( ) NO ( )

40. VISIBLE FROM PUBLIC ROAD? YES ( ) NO ( )

41. DISTANCE FROM AND FRONTAGE ON ROAD

42. FURTHER DESCRIPTION OF IMPORTANT FEATURES

PHOTO MUST BE PROVIDED

43. HISTORY AND SIGNIFICANCE

44. DESCRIPTION OF ENVIRONMENT AND OUTBUILDINGS

45. SOURCES OF INFORMATION

46. PREPARED BY
Maureen Jones

ORGANIZATION
landmarks

48. DATE 7/85

49. REVISION DATE(S) -

RETURN THIS FORM WHEN COMPLETED TO: OFFICE OF HISTORIC PRESERVATION
P.O. BOX 176
JEFFERSON CITY, MISSOURI 65102

IF ADDITIONAL SPACE IS NEEDED, ATTACH SEPARATE SHEET(S) TO THIS FORM

MISSOURI OFFICE HISTORIC PRESERVATION

ARCHITECTURAL/HISTORIC INVENTORY SURVEY FORM SLC-AS-042-099 C.B. 901

NO. 148

COUNTY City

LOCATION OF NEGATIVES Landmarks

4 PRESENT LOCAL NAME(S) OR DESIGNATION(S)

5. OTHER NAME(S)

SPECIFIC LEGAL LOCATION
TOWNSHIP ____ RANGE ____ SECTION ____

IF CITY OR TOWN, STREET ADDRESS
1900 Clive/213-19 N.19th

CITY OR TOWN IF RURAL, VICINITY
st. louis

1. DESCRIPTION OF LOCATION

3. COORDINATES UTM
LAT
LONG

10. SITE ( ) STRUCTURE ( )
BUILDING (X) OBJECT ( )

11. ON NATIONAL REGISTER? YES ( ) NO (X)

12. IS IT ELIGIBLE? YES ( ) NO ( )

13. PART OF ESTAB. HIST. DISTRICT? YES ( ) NO (X)

14. DISTRICT POTENTIAL YES ( ) NO ( )

15. NAME OF ESTABLISHED DISTRICT

16. THEMATIC CATEGORY

17. DATE(S) OR PERIOD

18. STYLE OR DESIGN

19. ARCHITECT OR ENGINEER

20. CONTRACTOR OR BUILDER

21. ORIGINAL USE, IF APPARENT
Hotel

22. PRESENT USE

23. OWNERSHIP PUBLIC ( ) PRIVATE ( )

24. OWNER' NAME AND ADDRESS IF KNOWN

25. OPEN TO PUBLIC? YES ( ) NO ( )

26. LOCAL CONTACT PERSON OR ORGANIZATION

27. OTHER SURVEYS IN WHICH INCLUDED

28. NO OF STORIES 4

29. BASEMENT? YES ( ) NO ( )

30. FOUNDATION MATERIAL

31. WALL CONSTRUCTION

32. ROOF TYPE AND MATERIAL

33. NO. OF BAYS FRONT SIDE

34. WALL TREATMENT

35. PLAN SHAPE

36. CHANGES (EXPLAIN IN NO. 42) ADDITION ( ) ALTERED ( ) MOVED ( )

37. CONDITION
INTERIOR
EXTERIOR

38. PRESERVATION UNDERWAY? YES ( ) NO ( )

39. ENDANGERED? BY WHAT? YES ( ) NO ( )

40. VISIBLE FROM PUBLIC ROAD? YES ( ) NO ( )

41. DISTANCE FROM AND FRONTAGE ON ROAD

42. FURTHER DESCRIPTION OF IMPORTANT FEATURES

PHOTO MUST BE PROVIDED

43. HISTORY AND SIGNIFICANCE

44. DESCRIPTION OF ENVIRONMENT AND OUTBUILDINGS

45. SOURCES OF INFORMATION

46. PREPARED BY Maureen Jones

47. ORGANIZATION Landmarks

48. DATE 7/85

49. REVISION DATE(S)

RETURN THIS FORM WHEN COMPLETED TO: OFFICE OF HISTORIC PRESERVATION
P.O. BOX 176
JEFFERSON CITY, MISSOURI 65102

IF ADDITIONAL SPACE IS NEEDED, ATTACH SEPARATE SHEET(S) TO THIS FORM

SOLO'S PIZZA PASTA STEAKS
WHITE K CAFE

MISSOURI OFFICE HISTORIC PRESERVATION

ARCHITECTURAL/HISTORIC INVENTORY SURVEY FORM SLC-AS-042-100 C.E.901

NO. 149

COUNTY City

LOCATION OF NEGATIVES Landmarks

4. PRESENT LOCAL NAME(S) OR DESIGNATION(S)

5. OTHER NAME(S)

SPECIFIC LEGAL LOCATION
TOWNSHIP _____ RANGE _____ SECTION _____

IF CITY OR TOWN, STREET ADDRESS
19Q2-06 Olive

CITY OR TOWN IF RURAL, VICINITY
St. louis

DESCRIPTION OF LOCATION

9. COORDINATES UTM
LAT
LONG

10. SITE ( ) STRUCTURE ( )
BUILDING (X) OBJECT ( )

11. ON NATIONAL REGISTER? YES ( ) NO (X)

12. IS IT ELIGIBLE? YES ( ) NO ( )

13. PART OF ESTAB. HIST. DISTRICT? YES ( ) NO (X)

14. DISTRICT POTENTIAL? YES ( ) NOC

15. NAME OF ESTABLISHED DISTRICT

16. THEMATIC CATEGORY

17. DATE(S) OR PERIOD
1926- ( )

18. STYLE OR DESIGN

19. ARCHITECT OR ENGINEER

20. CONTRACTOR OR BUILDER

21. ORIGINAL USE, IF APPARENT

22. PRESENT USE:

23. OWNERSHIP PUBLIC ( ) PRIVATE ( )

24. OWNER'S NAME AND ADDRESS IF KNOWN

25. OPEN TO PUBLIC? YES ( ) NO ( )

26. LOCAL CONTACT PERSON OR ORGANIZATION

27. OTHER SURVEYS IN WHICH INCLUDED

28. NO. OF STORIES 1

29. BASEMENT? YES ( ) NO ( )

30. FOUNDATION MATERIAL

31. WALL CONSTRUCTION

32. ROOF TYPE AND MATERIAL

33. NO. OF BAYS FRONT SIDE

34. WALL TREATMENT

35. PLAN SHAPE

36. CHANGES (EXPLAIN IN NO. 42) ADDITION ( ) ALTERED ( ) MOVED ( )

37. CONDITION INTERIOR _____ EXTERIOR _____

38. PRESERVATION UNDERWAY? YES ( ) NO ( )

39. ENDANGERED? BY WHAT? YES ( ) NO ( )

40. VISIBLE FROM PUBLIC ROAD? YES ( ) NO ( )

41. DISTANCE FROM AND FRONTAGE ON ROAD 1

42. FURTHER DESCRIPTION OF IMPORTANT FEATURES

PHOTO MUST BE PROVIDED

43. HISTORY AND SIGNIFICANCE

44. DESCRIPTION OF ENVIRONMENT AND OUTBUILDINGS

45. SOURCES OF INFORMATION
Building Permit: 11/15/26

46. PREPARED BY Maureen Jones

47. ORGANIZATION Landmarks

48. DATE 7/85

49. REVISION DATE(S) -

RETURN THIS FORM WHEN COMPLETED TO: OFFICE OF HISTORIC PRESERVATION
P.O. BOX 176
JEFFERSON CITY, MISSOURI 65102

IF ADDITIONAL SPACE IS NEEDED, ATTACH SEPARATE SHEET(S) TO THIS FORM

CAFE
1904

MISSOURI OFFICE OF HISTORIC PRESERVATION

ARCHITECTURAL/HISTORIC INVENTORY SURVEY FORM SLC-AS-04z,-(01 C.B.896

NO. 124

COUNTY City

LOCATION OF NEGATIVES Landmarks

PRESENT LOCAL NAME(S) OR DESIGNATION(S)

OTHER NAME(S)

SPECIFIC LEGAL LOCATION
TOWNSHIP ____ RANGE ____ SECTION ____
IF CITY OR TOWN, STREET ADDRESS
1903 Olive (foregrqund)

CITY OR TOWN IF RURAL, VICINITY
St. Louis

DESCRIPTION OF LOCATION

16. THEMATIC CATEGORY

17. DATE(S) OR PERIOD
Circa 1915

18. STYLE OR DESIGN

19. ARCHITECT OR ENGINEER

20. CONTRACTOR OR BUILDER

21. ORIGINAL USE, IF APPARENT

22. PRESENT USE

23. OWNERSHIP PUBLIC ( ) PRIVATE ( )

24. OWNER' NAME AND ADDRESS IF KNOWN

25. OPEN TO PUBLIC? YES ( ) NO ( )

26. LOCAL CONTACT PERSON OR ORGANIZATION

27. OTHER SURVEYS IN WHICH INCLUDED

28. NO. OF STORIES

29. BASEMENT? YES ( ) NO ( )

30. FOUNDATION MATERIAL

31. WALL CONSTRUCTION

32. ROOF TYPE AND MATERIAL

33. NO. OF BAYS FRONT SIDE

34. WALL TREATMENT

35. PLAN SHAPE

36. CHANGES (EXPLAIN IN NO. 42) ADDITION ( ) ALTERED ( ) MOVED ( )

37. CONDITION INTERIOR ____ EXTERIOR ____

38. PRESERVATION UNDERWAY? YES ( ) NO ( )

39. ENDANGERED? BY WHAT? YES ( ) NO ( )

40. VISIBLE FROM PUBLIC ROAD? YES ( ) NO ( )

41. DISTANCE FROM AND FRONTAGE ON ROAD

COORDINATES UTM
LAT
LONG

10. SITE ( ) STRUCTURE ( ) BUILDING (X) OBJECT ( )

11. ON NATIONAL REGISTER? YES ( ) NO (X)

12. IS IT ELIGIBLE? YES ( ) NO ( )

13. PART OF ESTAB. HIST. DISTRICT? YES ( ) NO (X)

14. DISTRICT POTENTIAL? YES ( ) NO ( )

15. NAME OF ESTABLISHED DISTRICT

42. FURTHER DESCRIPTION OF IMPORTANT FEATURES

PHOTO MUST BE PROVIDED

43. HISTORY AND SIGNIFICANCE

44. DESCRIPTION OF ENVIRONMENT AND OUTBUILDINGS

45. SOURCES OF INFORMATION

46. PREPARED BY
Maureen Jones

47. ORGANIZATION
Landmarks

48. DATE 7/85

49. REVISION

RETURN THIS FORM WHEN COMPLETED TO: OFFICE OF HISTORIC PRESERVATION
P.O. BOX 176
JEFFERSON CITY, MISSOURI 65102

IF ADDITIONAL SPACE IS NEEDED, ATTACH SEPARATE SHEET(S) TO THIS FORM

WHITE

ARCHITECTURAL/HISTORIC INVENTORY SURVEY FORM SLC-AS-042-102 C.B.901

NO. 150

COUNTY City

LOCATION OF NEGANVRS land:narks

4. PRESENT LOCAL NAME(S) OR DESIGNATION(S)

5. OTHER NAME(S)

SPECIFIC LEGAL LOCATION
TOWNSHIP _____ RANGE _____ SECTION _____

IF CITY OR TOWN, STREET ADDRESS
19GB Clive

CITY OR TOWN IF RURAL, VICINITY
St. Louis

.. DESCRIPTION OF LOCATION

3. COORDINATES UTM
LAT
LONG

,0. SITE ( ) STRUCTURE ( )
BUILDING (X) OBJECT ( )

'1. ON NATIONAL REGISTER 7 YES ( ) NO (X) '12- IS IT ELIGIBLE? YES ( ) NO ( )

.3. PART OF ESTAB. HIST. DISTRICT? YES ( ) NO (X) 14. DISTRICT POTENTIAL? YES ( ) NO ( )

:5. NAME OF ESTABUSHED DISTRICT

116. THEMATIC CATEGORY

17. DATE(S) OR PERIOD
1926

18. STYLE OR DESIGN

19. ARCHITECT OR ENGINEER

20. CONTRACTOR OR BUILDER

21. ORIGINAL USE, IF APPARENT

ZZ, PRESENT USE

23. OWNERSHIP PUBLIC ( ) PRIVATE ( )

24. OWNER'S NAME AND ADDRESS IF KNOWN

25. OPEN TO PUBLIC? YES ( ) Noe ( )

26. LOCAL CONTACT PERSON OR ORGANIZATION

27. OTHER SURVEYS IN WHICH INCLUDED

28. NO. OF STORIES 2

29. BASEMENT? YES ( ) NO ( )

J30. FOUNDATION MATERIAL

31. WALL CONSTRUCTION

32. ROOF TYPE AND MATERIAL

33. NO. OF BAYS
FRONT SIDE

34. WALL TREATMENT

35. PLAN SHAPE

36. CHANGES (EXPLAIN IN NO. 42) ADDITION ( ) ALTERED ( ) MOVED ( )

37. CONDITION
INTERIOR
EXTERIOR

38. PRESERVATION UNDERWAY? YES ( ) NO ( )

39. ENDANGERED? BY WHAT? YES ( ) NOC ( )

40. VISIBLE FROM PUBLIC ROAD? YES ( ) NO ( )

1 41. DISTANCE FROM AND FRONTAGE ON ROAD

42. FURTHER DESCRIPTION OF IMPORTANT FEATURES

PHOTO MUST BE PROVIDED

43. HISTORY AND SIGNIFICANCE

44. DESCRIPTION OF ENVIRONMENT AND OUTBUILDINGS

45. SOURCES OF INFORMATION
Building Pormit: 9/2/26

46. PREPARED BY
Maureen Jones

47. ORGANIZATION
Landnar-ks

48. DATE 9/85

49. REVISION -

RETURN THIS FORM WHEN COMPLETED TO: OFFICE OF HISTORIC PRESERVATION
P.O. BOX 176
JEFFERSON CITY, MISSOURI 65102

IF ADDITIONAL SPACE IS NEEDED, ATTACH SEPARATE SHEETS TO THIS FORM

1304

MISSOURI OFFICE HISTORIC PRESERVATION

ARCHITECTURAL/HISTORIC INVENTORY SURVEY FORM SLC-AS-042-103 C.B.901

NO. 151

COUNTY City

LOCATION OF NEGATIVES Landmarks

4. PRESENT LOCAL NAME(S) OR DESIGNATION(S)

5. OTHER NAME(S)

SPECIFIC LEGAL LOCATION
TOWNSHIP ____ RANGE ____ SECTION ____

IF CITY OR TOWN, STREET ADDRESS
1910 Olive.

CITY OR TOWN IF RURAL, VICINITY
St. Louis

7. DESCRIPTION OF LOCATION

9. COORDINATES UTM
LAT
LONG

10. SITE ( ) STRUCTURE ( )
BUILDING (X) OBJECT ( )

11. ON NATIONAL REGISTER? YES ( ) NO (X)

12. IS IT ELIGIBLE? YES ( ) NO ( )

13. PART OF ESTAB. HIST. DISTRICT? YES ( ) NO (X)

14. DISTRICT POTENTIAL? YES ( ) NO ( )

15. NAME OF ESTABLISHED DISTRICT

16. THEMATIC CATEGORY

17. DATE(S) OR PERIOD
Circa 1926

18. STYLE OR DESIGN

19. ARCHITECT OR ENGINEER

20. CONTRACTOR OR BUILDER

21. ORIGINAL USE, IF APPARENT

22. PRESENT USE

23. OWNERSHIP PUBLIC ( ) PRIVATE ( )

24. OWNER'S NAME AND ADDRESS IF KNOWN

25. OPEN TO PUBLIC? YES ( ) NOC ( )

26. LOCAL CONTACT PERSON OR ORGANIZATION

27. OTHER SURVEYS IN WHICH INCLUDED

28. NO. OF STORIES 2

29. BASEMENT? YES ( ) NO ( )

30. FOUNDATION MATERIAL

31. WALL CONSTRUCTION

32. ROOF TYPE AND MATERIAL

33. NO. OF BAYS
FRONT SIDE

34. WALL TREATMENT

35. PLAN SHAPE

36. CHANGES (EXPLAIN IN NO. 42) ADDITION ( ) ALTERED ( ) MOVED ( )

37. CONDITION
INTERIOR
EXTERIOR

38. PRESERVATION UNDERWAY? YES ( ) NO ( )

39. ENDANGERED? BY WHAT? YES ( ) NOC ( )

40. VISIBLE FROM PUBLIC ROAD? YES ( ) NO ( )

41. DISTANCE FROM AND FRONTAGE ON ROAD

42. FURTHER DESCRIPTION OF IMPORTANT FEATURES

PHOTO MUST BE PROVIDED

43. HISTORY AND SIGNIFICANCE

44. DESCRIPTION OF ENVIRONMENT AND OUTBUILDINGS

45. SOURCES OF INFORMATION
Relationship to Adjacent Building at 1908 Clive

46. PREPARED BY
Maureen Jones

47. ORGANIZATION
Landmarks

48. DATE 7/85

49. REVISION DATE

RETURN THIS FORM WHEN COMPLETED TO: OFFICE OF HISTORIC PRESERVATION
P.O. BOX 175
JEFFERSON CITY, MISSOURI 651C2

IF ADDITIONAL SPACE IS NEEDED, ATTACH SEPARATE SHEET(S) TO THIS FORM

1. NO. 2. COUNTY 4. PRESENT LOCAL NAME(S) OR DESIGNATIONS 6. OTHER NAMES 8. TOWNSHIP RANGE

J.

MISSOURI OFFICE OF HISTORIC PRESERVATION

ARCHITECTURAL/HISTORIC INVENTORY SURVEY FORM SLC-AS-042-104 C.B.901

NO. 152

COUNTY City

LOCATION OF NEGATIVES landmarks

4. PRESENT LOCAL NAME(S) OR DESIGNATION(S)

J. E. Eanger, Inc.

YES (
NO(

MATERIAL

CITY OR TOWN IF RURAL, VICINITY
St. louis

1. DESCRIPTION OF LOCATION

18. STYLE OR DESIGN

19. ARCHITECT OR ENGINEER

ZOo CONTRACTOR OR BUILDER

ZI. ORIGINAL USE, IF APPARENT

zz, PRESENT USE

34. WALL TREATMENT

35. PLAN SHAPE

23. OWNERSHIP PUBUC(PRIVATE(

ADDITION (
ALTERED (
MOVED (

24. OWNER'S NAME AND ADDRESS IF KNOWN

31. CONDITION
INTERIOR
EXTERIOR

3. COORDINATES UTM
LAT
LONG

25. OPEN TO PUBLIC? YES( ) NO( )

38. PRESERVATION UNDERWAY? YES ( ) NO ( )

·0. SITE ( ) STRUCTURE( )
gUll-DING (X) OBJECT ( )

26. LOCAL CONTACT PERSON OR ORGANIZATION

39. ENDANGERED? BY WHAT? YES ( ) NO ( )

'1. ON NATIONAL REGISTER? YES NO (X)

IS IT ELIGIBLE? YES ( ) NO ( )

27. OTHER SURVEYS IN WHICH INCLUCED

:3. PART OF ESTAB. HIST. DISTRICT? YES ( ) NO (X)

1'4. DISTRICT POTENTIAL? YES ( ) NO ( )

40. VISIBLE FROM PUBLIC ROAD? TES ( ) NO ( )

.S. NAME OF ESTASt.1SHED DISTRICT

41. DISTANCE FROM AND FRONTAGE ON ROAD

1

42. FURTHER DESCRIPTION OF IMPORTANT FEATURES

PHOTO MUST BE PROVIDED

43. HISTORY AND SIGNIFICANCE

44. DESCRIPTION OF ENVIRONMENT ANO OUTBUILDINGS

45. SOURCES OF INFORMATION
Building Permit: 8/24/26

46. PREPARED BY
Maureen Jones

47. ORGANIZATION
Landmarks

48. DATE
7/85

49. REVISION DATE(S)

RETURN THIS FORM WHEN COMPLETED TO: OFFICE OF HISTORIC PRESERVATION
ZO. BOX 176
JEFFERSON CITY, MISSOURI 65102

IF ADDITIONAL SPACE IS NEEDED, ATTACH SEPARATE SHEET(S) TO THIS FORM

4. PRESENT LOCAL OR

8. OTHER NAMES

8. TOWNSHIP

RANGE

J. E. HANGER, INC.

MISSOURI OFFICE OF HISTORIC PRESERVATION

ARCHITECTURAL/HISTORIC INVENTORY SURVEY FORM SLC-AS-042-105 O.B.900

1. NO. 146

4. PRESENT LOCAL NAME(S) OR DESIGNATION(S): Sunshine Mission

5. OTHER NAME(S)

2. COUNTY: City

LOCATION OF NEGATIVES: Landmarks

SPECIFIC LEGAL LOCATION
TOWNSHIP _____ RANGE _____ SECTION _____

IF CITY OR TOWN, STREET ADDRESS: 1919 Clive

CITY OR TOWN: st, louis

IF RURAL, VICINITY

7. DESCRIPTION OF LOCATION

9. COORDINATES UTM
LAT
LONG

10. SITE ( ) STRUCTURE ( ) BUILDING (X) OBJECT

11. ON NATIONAL REGISTER? YES ( ) NO (X)

12. IS IT ELIGIBLE? YES ( ) NO ( )

13. PART OF ESTAB. HIST. DISTRICT? YES ( ) NO (X)

14. DISTRICT POTENTIAL? YES ( ) NO ( )

15. NAME OF ESTABLISHED DISTRICT

16. THEMATIC CATEGORY

111. DATE(S) OR PERIOD: ~~1886~~

18. STYLE OR DESIGN

19. ARCHITECT OR ENGINEER

20. CONTRACTOR OR BUILDER

21. ORIGINAL USE, IF APPARENT

22. PRESENT USE

23. OWNERSHIP: PUBLIC ( ) PRIVATE ( )

24. OWNER' NAME AND ADDRESS IF KNOWN

25. OPEN TO PUBLIC? YES ( ) NO ( )

26. LOCAL CONTACT PERSON OR ORGANIZATION

27. OTHER SURVEYS IN WHICH INCLUDED

28. NO OF STORIES ?

29. BASEMENT? YES ( ) NO ( )

J 30. FOUNDATION MATERIAL

31. WALL CONSTRUCTION

32. ROOF TYPE AND MATERIAL

33. NO. OF BAYS FRONT SIDE

34. WALL TREATMENT

35. PLAN SHAPE

36. CHANGES (EXPLAIN IN NO. 42) ADDITION ( ) ALTERED ( ) MOVED ( )

37. CONDITION INTERIOR EXTERIOR

38. PRESERVATION UNDERWAY? YES ( ) NO ( )

39. ENDANGERED? BY WHAT? YES ( ) NO ( )

40. VISIBLE FROM PUBLIC ROAD? YES ( ) NO ( )

1 41. DISTANCE FROM AND FRONTAGE ON ROAD

42. FURTHER DESCRIPTION OF IMPORTANT FEATURES

PHOTO MUST BE PROVIDED

43. HISTORY AND SIGNIFICANCE

44. DESCRIPTION OF ENVIRONMENT AND OUTBUILDINGS

45. SOURCES OF INFORMATION: Building Permit: 5/10/86

46. PREPARED BY: Maureen Jones

47. ORGANIZATION: Landmarks

48. DATE: 7/85

49. REVISION DATE(S): -

RETURN THIS FORM WHEN COMPLETED TO: OFFICE OF HISTORIC PRESERVATION
P.O. BOX 176
JEFFERSON CITY, MISSOURI 65102

IF ADDITIONAL SPACE IS NEEDED, ATTACH SEPARATE SHEET(S) TO THIS FORM

MISSOURI OFFICE OF HISTORIC PRESERVATION

ARCHITECTURAL/HISTORIC INVENTORY SURVEY FORM SLC-AS-042-1060 C.E.900

NO. 145

COUNTY City

LOCATION OF NEGATIVES I and-nar-ks

4. PRESENT LOCAL NAME(S) OR DESIGNATION(S)

e. OTHER NAME(S)

SPECIFIC LEGAL LOCATION
TOWNSHIP _____ RANGE _____ SECTION _____

IF CITY OR TOWN, STREET ADDRESS
1925 Olive Shed

CITY OR TOWN St. Louis IF RURAL, VICINITY

r. DESCRIPTION OF LOCATION

3. COORDINATES UTM
LAT
LONG

.O. SITE ( ) STRUCTURE ( )
BUILDING (X) OBJECT ( )

'1. ON NATIONAL REGISTER 7 YES ( ) NO ex)

12- IS IT ELIGIBLE? YES ( ) NO C)1

:3. PART OF ESTAB. HIST. DISTRICT? YES ( ) NO ex)

4. CISTRICT POTENTIAL 1 YES ( ) NO C)

:5. NAME OF ESTABLISHED DISTRICT

16. THEMATIC CATEGORY

111. DATE(S) OR PERIOD
1961

18. STYLE OR DESIGN

19. ARCHITECT OR ENGINEER

ZOo CONTRACTOR OR BUILDER
Shulman Brothers

21. ORIGINAL USE--IF APPARENT

22. PRESENT USE
Shed

23. OWNERSHIP PUBLIC ( ) PRIVATE ( )

24. OWNER" NAME AND ADDRESS IF KNOWN

25. OPEN TO PUBLIC? YES ( ) NOC)

26. LOCAL CONTACT PERSON OR ORGANIZATION

27. OTHER SURVEYS IN WHICH INCLUDED

28 NO OF STORIES 1

29. BASEMENT? YES ( ) NO ( )

J30. FOUNDATION ..ATERIAL

31. WALL CONSTRUCTION

az, ROOF TYPE AND MATERIAL

33. XO, OF BAYS FRONT SIDE

34. WALL TREATMENT

35. PLAN SHAPE

36. CHANGES (EXPLAIN IN NO. 42) ADDITION ( ) ALTERED ( ) MOVED C)

37. CCNDITIOH INTERIOR _____ EXTERIOR _____

38. PRESERVATION UNDERWAY? YES ( ) NO e)

39. ENDANGERED? BY WHAT? YES ( ) NO ( )

40. VISIBLE FROM PUBLIC ROAD? YES ( ) NO e)

1 41 DISTANCE FROM AND FRONTAGE ON ROAD

42. FURTHER DESCRIPTION OF IMPORTANT FEATURES

PHOTO MUST BE PROVIDED

43. HISTORY AND SIGNIFICANCE

44. DESCRIPTION OF ENVIRONMENT AND OUTBUILDINGS

45. SOURCES OF INFORMATION
Building Permit: 11/18/61

46. PREPARED BY
Laur-e en Jones

47. ORGANIZATION
Lancrnar-ks

48. DATE 7/85

49. REVISION DATE(S) -

RETURN THIS FORM WHEN COMPLETED TO: OFFICE OF HISTORIC PRESERVATION
Z O. BOX 176
JEFFERSON CITY, MISSOURI 65102

IF ADDITIONAL SPACE IS NEEDED, ATTACH SEPARATE SHEETS TO THIS FORM

MISSOURI OFFICE OF HISTORIC PRESERVATION

ARCHITECTURAL/HISTORIC INVENTORY SURVEY FORM SLC-AS-042-107 C.r.900

NO. 144

COUNTY City

LOCATION OF NEGATIVES Landrnar-ks

4. PRESENT LOCAL NAME(S) OR DESIGNATION(S)

5. OTHER NAME(S)

SPECIFIC LEGAL LOCATION
TOWNSHIP _____ RANGE _____ SECTION _____

IF CITY ca TOWN, STREET ADDRESS
1927-33 Olives

CITY OR TOWN St. louis IF RURAL, VICINITY

1. DESCRIPTION OF LOCATION

3. COORDINATES UTM
LAT
LONG

0. SITE ( ) STRUCTURE ( )
BUILDING (X) OBJECT ( )

1. ON NATIONAL REGISTER? YES ( ) NO (X)

12. IS IT ELIGIBLE? YES ( ) NO ( )

3. PART OF ESTAB. HIST. DISTRICT? YES ( ) NO (X)

1/4. DISTRICT POTENTIAL? YES ( ) NOC)

5. NAME OF ESTABLISHED DISTRICT

16. THEMATIC CATEGORY

111. DATE(S) OR PERIOD
~~Circa 1925~~

11 STYLE OR DESIGN

19. ARCHITECT OR ENGINEER

20. CONTRACTOR OR BUILDER

21. ORIGINAL USE, IF APPARENT

22. PRESENT USE

23. OWNERSHIP PUBLIC ( ) PRIVATE ( )

Z4. OWNER' NAME AND ADDRESS IF KNOWN

25. OPEN TO PUBLIC? YES ( ) NOC)

26. LOCAL CONTACT PERSON OR ORGANIZATION

Z1. OTHER SURVEYS IN WHICH INCLUDED

28 NO. OF STORIES 1

Z9. BASEMENT? TES ( ) NO ( )

30. FOUNDATION MATERIAL

31. WALL CONSTRUCTION

zz, ROOF TYPE AND MATERIAL
J

33. NO. OF BAYS
FRONT SIDE

34. WALL TREATMENT

35. PLAN SHAPE

36. CHANGES (EXPLAIN IN NO. 42) ADDITION ( ) ALTERED ( ) MOVED C)

37. CONDITION
INTERIOR
EXTERIOR

38. PRESERVATION UNDERWAY? YES ( ) NO ( )

39. ENDANGERED? BY WHAT? YES ( ) NO ( )

40. VISIBLE FROM PUBLIC ROAD? YES ( ) NO ( )

41. DISTANCE FROM AND FRONTAGE ON ROAD 1

<Z. FURTHER DESCRIPTION OF IMPORTANT FEATURES

PHOTO MUST BE PROVIDED

43. HISTORY AND SIGNIFICANCE

44. DESCRIPTION OF ENVIRONMENT AND OUTBUILDINGS

45. SOURCES OF INFORMATION
Deed Search

46. PREPARED BY
Maureen Jones

47. ORGANIZATION
Landmarks

48. DATE 7/85

49. REVISION DATE(S) -

RETURN THIS FORM WHEN COMPLETED TO: OFFICE OF HISTORIC PRESERVATION
P.O. BOX 176
JEFFERSON CITY, MISSOURI 65102

IF ADDITIONAL SPACE IS NEEDED, ATTACH SEPARATE SHEET(S) TO THIS FORM

RAYBERN
OFFSET LETTERPRESS
PRINTING
PROMPT SERVICE
RAYBERN
PRINTING

MISSOURI OFFICE OF HISTORIC PRESERVATION

ARCHITECTURAL/HISTORIC INVENTORY SURVEY FORM

SLC-AC-042-108 C.B. 504

NO. 10

COUNTY City

LOCATION OF NEGATIVES Landmarks

4. PRESENT LOCAL NAME(S) OR DESIGNATION(S)

5. OTHER NAME(S)

SPECIFIC LEGAL LOCATION
TOWNSHIP ____ RANGE ____ SECTION ____

IF CITY OR TOWN, STREET ADDRESS
1211 Pine

CITY OR TOWN IF RURAL, VICINITY
St. louis

J. DESCRIPTION OF LOCATION

3. COORDINATES UTM
LAT
LONG

.0. SITE ( ) STRUCTURE ( )
BUILDING (X) OBJECT ( )

'1. ON NATIONAL REGISTER? YES ( ) NO (X)

12. IS IT ELIGIBLE? YES ( ) NO ( )

:3. PART OF ESTAB. HIST. DISTRICT? YES ( ) NO (X)

14. DISTRICT POTENTIAL? YES ( ) NOC ( )

.S. NAME OF ESTABUSHEO DISTRICT

116. THEMATIC CATEGORY

17. DATE(S) OR PERIOD
1918

18. STYLE OR DESIGN

19. ARCHITECT OR ENGINEER

20. CONTRACTOR OR BUILDER
Amber & Zimmerman

21. ORIGINAL USE, IF APPARENT

22. PRESENT USE

23. OWNERSHIP PUBUC( ) PRIVATE( )

24. OWNER'S NAME AND ADDRESS IF KNOWN

as. OPEN TO PUBLIC? YES( ) NOC)

26. LOCAL CONTACT PERSON OR ORGANIZATION

27. OTHER SURVEYS IN WHICH INCL.UOED

28. NO OF STOSSS 2

29. BASEMENT? YES ( ) NO( )

30. FOUNDATION MATERIAL

31. WALL CONSTRUCTION

32. ROOF TYPE AND MATERIAL

33. NO. OF BAYS FRONT SIDE

34. WALL TREATMENT

35. PLAN SHAPE

36. CHANGES (EXPLAIN IN NO. 42) ADDITION ( ) ALTERED ( ) MOVEDC)

37. CONDITION
INTERIOR ____
EXTERIOR

38. PRESERVATION UNDERWAY? YES ( ) NO ( )

39. ENDANGERED? BY WHAT? YES ( ) NO( )

40. VISIBLE FROM PUBLIC ROAD? YES ( ) NO ( )

41. DISTANCE FROM AND FRONTAGE ON ROAD

42. FURTHER DESCRIPTION OF IMPORTANT FEATURES

PHOTO MUST BE PROVIDED

43. HISTORY AHO SIGNIFICANCE

44. DESCRIPTION OF ENVIRONMENT AND OUTBUILDINGS

45. SOURCES OF INFORMATION
Building Permit 4/16/18

46. PREPARED SY
Maur-een Jones

47. ORGANIZATION
Land-mar-ks

48. DATE 7/85

49. REVISION DATE(S)

RETURN THIS FORM WHEN COMPLETED TO: OFFICE OF HISTORIC PRESERVATION
P.O. BOX 176
JEFFERSON CITY, MISSOURI 65102

IF ADDITIONAL SPACE IS NEEDED, ATTACH SEPARATE SHEETS TO THIS FORM

UNDERWRITERS SALVAGE CORPS

MISSOURI OFFICE OF HISTORIC PRESERVATION

ARCHITECTURAL/HISTORIC INVENTORY SURVEY FORM SLC-AS-042-109 C. 3.

504

NO. 9

PRESENT LOCAL NAME(S) OR DESIGNATION(S)

COUNTY city

5. OTHER NAME(S)

LOCATION OF NEGATIVES landmarks

SPECIFIC LEGAL LOCATION
TOWNSHIP _____ RANGE _____ SECTION _____

IF CITY OR TOWN, STREET ADDRESS
1213 Pine

CITY OR TOWN IF RURAL: VICINITY
St. Louis

J. DESCRIPTION OF LOCATION

3. COORDINATES UTM
LAT
LONG

.0. SITE ( ) STRUCTURE ( )
BUILDING (X) OBJECT ( )

'1. ON NATIONAL REGISTER 1 YES ( ) NO (X)

12. IS IT ELIGIBLE? YES') NO ( )

:3. PART OF ESTAB. HIST. DISTRICT? YES') NO ex X

14. DISTRICT POTENTIAL 1 YES ( ) NOe)

:5. NAME OF ESTABLISHED DISTRICT

116. THEMATIC CATEGORY

111. DATE(S) OR PERIOD
918

18. STYLE OR DESIGN

19. ARCHITECT OR ENGINEER

20. CONTRACTOR OR BUILDER
Amber & Zimmerman

21. ORIGINAL USE, IF APPARENT

22. PRESENT USE

23. OWNERSHIP PUBUC( ) PRIVATE( )

24. OWNER'S NAME AND ADDRESS IF KNOWN

ZS, OPEN TO PUBLIC? YES( ) NOe)

26. LOCAL CONTACT PERSON OR ORGANIZATION

27. OTHER SURVEYS IN WHICH INCLUOED

28. NO OF STORIES 2

29. BASEMENT? YES ( ) NO ( )

30. FOUNDATION MATERIAL

31. WALL CONSTRUCTION

32. ROOF TYPE AND MATERIAL

33. NO. OF BAYS FRONT SIDE

34. WALL TREATMENT

35. PLAN SHAPE

36. CHANGES (EXPLAIN IN NO. 42) ADDITION ( ) ALTERED ( ) MOVED e)

37. eCNDITION INTERIOR _____ EXTERIOR

38. PRESERVATION UNDERWAY? YES ( ) NO e)

39. ENDANGERED? BY WHAT? YES ( ) NO ( )

40. VISIBLE FROM PUBLIC ROAD? YES ( ) NO ( )

1. 41 DISTANCE FROM AND FRONTAGE ON ROAD

42. FURTHER DESCRIPTION OF IMPORTANT FEATURES

PHOTO MUST BE PROVIDED

43. HISTORY ANO SIGNIFICANCE

44. DESCRIPTION OF ENVIRONMENT AND OUTBUILDINGS

45. SOURCES OF INFORMATION
Building Permit 5/31/18

46. PREPARED BY
Maureen Jones

47. ORGANIZATION
Landmarks

48. DATE 7/85

49. REVISION DATE(S)
-

RETURN THIS FORM WHEN COMPLETED TO: OFFICE OF HISTORIC PRESERVATION
P.O. BOX 176
JEFFERSON CITY, MISSOURI 65102

IF ADDITIONAL SPACE IS NEEDED, ATTACH SEPARATE SHEET(S) TO THIS FORM

MISSOURI OFFICE OF HISTORIC PRESERVATION

ARCHITECTURAL/HISTORIC INVENTORY SURVEY FORM SLC-AS-042-110 C.B. 504

NO. 1

PRESENT LOCAL NAME(S) OR DESIGNATION(S)

COUNTY City

e. OTHER NAME(S)

LOCATION OF NEGATIVES

SPECIFIC LEGAL LOCATION
TOWNSHIP _____ RANGE _____ SECTION _____

IF CITY OR TOWN, STREET ADDRESS
1215 Pine

CITY OR TOWN St. Louis IF RURAL, VICINITY

3. DESCRIPTION OF LOCATION

9. COORDINATES UTM
LAT
LONG

10. SITE ( ) STRUCTURE ( )
BUILDING (X) OBJECT ( )

11. ON NATIONAL REGISTER? YES ( ) NO (X)

12. IS IT ELIGIBLE? YES ( ) NO ( )

13. PART OF ESTAB. HIST. DISTRICT? YES ( ) NO (X)

14. DISTRICT POTENTIAL YES ( ) NO ( )

15. NAME OF ESTABLISHED DISTRICT

16. THEMATIC CATEGORY

17. DATE(S) OR PERIOD 1912

18. STYLE OR DESIGN

19. ARCHITECT OR ENGINEER
F.J.Berg archt.& contractor

20. CONTRACTOR OR SUILDER

21. ORIGINAL USE, IF APPARENT

22. PRESENT USE

23. OWNERSHIP PUBLIC ( ) PRIVATE ( )

24. OWNER'S NAME AND ADDRESS IF KNOWN

25. OPEN TO PUBLIC? YES ( ) NO ( )

26. LOCAL CONTACT PERSON OR ORGANIZATION

27. OTHER SURVEYS IN WHICH INCLUDED

28. NO OF STORIES 3

29. BASEMENT? YES ( ) NO ( )

30. FOUNDATION MATERIAL

31. WALL CONSTRUCTION

32. ROOF TYPE AND MATERIAL

33. NO. OF BAYS FRONT SIDE

34. WALL TREATMENT

35. PLAN SHAPE

36. CHANGES (EXPLAIN IN NO. 42) ADDITION ( ) ALTERED ( ) MOVED ( )

37. CONDITION
INTERIOR
EXTERIOR

38. PRESERVATION UNDERWAY? YES ( ) NO ( )

39. ENDANGERED? BY WHAT? YES ( ) HOC ( )

40. VISIBLE FROM PUBLIC ROAD? YES ( ) NO ( )

41. DISTANCE FROM AND FRONTAGE ON ROAD

42. FURTHER DESCRIPTION OF IMPORTANT FEATURES

PHOTO MUST BE PROVIDED

43. HISTORY AND SIGNIFICANCE

44. DESCRIPTION OF ENVIRONMENT AND OUTBUILDINGS

45. SOURCES OF INFORMATION
Building Permit 4/23/1912

46. PREPARED BY
Maureen Jones

47. ORGANIZATION
Landmarks

48. DATE 1-7-85

49. REVISION DATE(S) -

RETURN THIS FORM WHEN COMPLETED TO: OFFICE OF HISTORIC PRESERVATION
P.O. SOX 176
JEFFERSON CITY, MISSOURI 65102

IF ADDITIONAL SPACE IS NEEDED, ATTACH SEPARATE SHEET(S) TO THIS FORM

2. COUNTY

4. PRESENT LOCAL NAME(S) OR DESIGNATION(S)

6. DATE SAVED

8. TOWNSHIP

MISSOURI OFFICE OF HISTORIC PRESERVATION
ARCHITECTURAL/HISTORIC INVENTORY SURVEY FORM SU:-AS-042-1\1 504

NO. 7

Missouri Pacific Building

COUNTY City

OTHER NAME(S)

LOCATION OF NEGATIVES Landmarks

SPECIFIC LEGAL LOCATION
TOWNSHIP _____ RANGE _____ SECTION _____

IF CITY OR TOWN, STREET ADDRESS
1219-35 Pine/1218-36 Olive

CITY OR TOWN IF RURAL: VICINITY
St. louis

J. DESCRIPTION OF LOCATION

3. COORDINATES UTM
LAT
LONG

,0. SITE ( ) STRUCTURE ( )
BUILDING (X) OBJECT ( )

'1. ON NATIONAL REGISTER 7 YES ( ) NO (X)

12. IT ELIGIBLE? YES ( ) NO ( )

3. PART OF ESTAB. HIST. DISTRICT? YES ( ) NO (X)

14. DISTRICT POTENTIAL? YES ( ) NO ( )

.S. NAME OF ESTABUSHEO DISTRICT

16. THEMATIC CATEGORY

11. DATE(S) OR PERIOD
1928

18. STYLE OR DESIGN

19. ARCHITECT OR ENGINEER Crowell
E.M.Tucker/Mauran,Russell

20. CONTRACTOR OR BUILDER

21. ORIGINAL USE, IF APPARENT

22. PRESENT USE

23. OWNERSHIP PUBUC( ) PRIVATE( )

24. OWNER' NAME AND ADDRESS IF KNOWN

as. OPEN TO PUBLIC? YES( ) NOC)

26. LOCAL CONTACT PERSON OR ORGANIZATION

27. OTHER SURVEYS IN WHICH INCLUOED

28 NO OF STORIES

29. BASEMENT? YES ( ) NO( )

30. FOUNDATION MATERIAL

31. WALL CONSTRUCTION

32. ROOF TYPE AND MATERIAL

33. NO. OF BAYS
FRONT SIDE

34. WALL TREATMENT

35. PLAN SHAPE

36. CHANGES (EXPLAIN IN NO. 42) ADDITION ( ) ALTERED ( ) MOVED ( )

37. CONDITION
INTERIOR
EXTERIOR

38. PRESERVATION UNDERWAY? YES ( ) NO ( )

39. ENDANGERED? BY WHAT? YES( ) NO ( )

40. VISIBLE FROM PUBLIC ROAD? YES ( ) NO ( )

41. DISTANCE FROM AND FRONTAGE ON ROAD

2. COUNTY

4. PRESENT LOCAL NAME(S) OR DESIGNATIONS

6. OTHER NAMES

8. OWNS

42. FURTHER DESCRIPTION OF IMPORTANT FEATURES

PHOTO MUST BE PROVIDED

43. HISTORY AND SIGNIFICANCE

44. DESCRIPTION OF ENVIRONMENT AND OUTBUILDINGS

-CS. SOURCES OF INFORMATION

IF ADDITIONAL SPACE IS NEEDED, ATTACH SEPARATE SHEET(S) TO THIS FORM

65102

DATE 149. REVISION DATE(S)

MISSOURI OFFICE OF HISTORIC PRESERVATION

ARCHITECTURAL/HISTORIC INVENTORY SURVEY FORM SLC-AS-042-112 C.B. 506

NO. 12

COUNTY City

LOCATION OF NEGATIVES Landrnar-ks

PRESENT LOCAL NAME(S) OR DESIGNATION(S): Ford Apartments

S. OTHER NAME(S)

SPECIFIC LEGAL LOCATION
TOWNSHIP _____ RANGE _____ SECTION _____

IF CITY OR TOWN, STREET AOORESS: 1405 Pine

. CITY OR TOWN: St. louis IF RURAL, VICINITY

J. DESCRIPTION OF LOCATION

9. COORDINATES UTM
LAT
LONG

.0. SITE ( ) STRUCTURE ( )
BUILDING (X) OBJECT ( )

'1. ON NATIONAL REGISTER 1 YES ( ) NO (X)

12. IS IT ELIGIBLE? YES ( ) NO ( )

.3. PART OF ESTAB. HIST. DISTRICT r YES ( ) NO (X)

14. DISTRICT POTENTIAL 1 YES ( ) NO{ 1

.S. NAME OF ESTABLISHEO DISTRICT

16. THEMATIC CATEGORY

17. DATE(S) OR PERIOD: 1948

18. STYLE OR CESIGN

19. ARCHITECT OR ENGINEER: Preston J. Bradshaw

20. CONTRACTOR OR BUII.OER

21. ORIGINAL. USE, IF APPARENT

az, PRESENT USE

23. OWNERSHIP PUBUC( ) PRIVATE( )

24. OWNER' NAME AND ADDRESS IF KNOWN

ZS. OPEN TO PUBLIC? YES( ) NO( )

26. LOCAL CONTACT PERSON OR ORGANIZATION

27. OTHER SURVEYS IN WHICH INCLUDED

28 NO OF STORIES 14

29. BASEMENT r YES') NO ( )

30. FOUNDATION MATERIAL

31. WALL CONSTRUCTION

32. ROOF TYPE AND MATERIAL

33. NO. OF BAYS FRONT SIDE

34. WALL TREATMENT

35. PLAN SHAPE

36. CHANGES (EXPLAIN IN NO. 42) ADDITION( ) ALTERED ( ) MOVED ( )

31. CONDITION INTERIOR _____ EXTERIOR

38. PRESERVATION UNDERWAY? YES ( ) NO ( )

39. ENDANGERED? BY WHAT? YES ( ) NO( )

40. VISIBLE FROM PUBLIC ROAD? YES ( ) NO ( )

11. DISTANCE FROM AND FRONTAGE ON ROAD

42. FURTHER DESCRIPTION OF IMPORTANT FEATURES

PHOTO MUST BE PROVIDED

43. HISTORY AND SIGNIFICANCE

44. DESCRIPTION OF ENVIRONMENT AND OUTBUILDINGS

45. SOURCES OF INFORMATION

46. PREPARED BY: Maureen Jones

47. ORGANIZATION: Landmarks

48. DATE: 7/85

49. REVISION DATE(S): -

RETURN THIS FORM WHEN COMPLETED TO: OFFICE OF HIS70RIC PRESERVATION
P.O. BOX 176
JEFFERSON CITY, MISSOURI 65102

IF ADDITIONAL SPACE IS NEEDED, ATTACH SEPARATE SHEETS TO THIS FORM

MISSOURI OFFICE OF HISTORIC PRESERVATION

ARCHITECTURAL/HISTORIC INVENTORY SURVEY FORM SLC-AS-042-113 C.B. 498

NO. 2

COUNTY City

LOCATION OF NEGATIVES landmarks

PRESENT LOCAL NAME(S) OR DESIGNATION(S): #20 Plaza Square Apartments

5. OTHER NAME(S):

SPECIFIC LEGAL LOCATION TOWNSHIP ____ RANGE ____ SECTION ____

IF CITY OR TOWN, STREET ADDRESS: 1600 Pine

CITY OR TOWN: St. Louis IF RURAL, VICINITY

J. DESCRIPTION OF LOCATION

16. THEMATIC CATEGORY

17. DATE(S) OR PERIOD: 1958

18. STYLE OR DESIGN

19. ARCHITECT OR ENGINEER: Harris Armstrong, Hellmuth, Obata, Kassabaum

20. CONTRACTOR OR BUILDER

21. ORIGINAL USE, IF APPARENT

22. PRESENT USE

23. OWNERSHIP: PUBLIC ( ) PRIVATE ( )

24. OWNER'S NAME AND ADDRESS IF KNOWN

25. IS OPEN TO PUBLIC? YES ( ) NO ( )

26. LOCAL CONTACT PERSON OR ORGANIZATION

27. OTHER SURVEYS IN WHICH INCLUDED

28. NO. OF STORIES: 13

29. BASEMENT? YES ( ) NO ( )

30. FOUNDATION MATERIAL

31. WALL CONSTRUCTION

32. ROOF TYPE AND MATERIAL

33. NO. OF BAYS FRONT SIDE

34. WALL TREATMENT

35. PLAN SHAPE

36. CHANGES (EXPLAIN IN NO. 42): ACOITION ( ) ALTERED ( ) MOVED ( )

37. CONDITION INTERIOR ____ EXTERIOR

38. PRESERVATION UNDERWAY? YES ( ) NO ( )

39. ENDANGERED? BY WHAT? YES ( ) NO ( )

40. VISIBLE FROM PUBLIC ROAD? YES ( ) NO ( )

41. DISTANCE FROM AND FRONTAGE ON ROAD: 1

3. COORDINATES UTM LAT LONG

10. SITE ( ) STRUCTURE ( ) BUILDING (X) OBJECT ( )

11. ON NATIONAL REGISTER? YES ( ) NO (X)

12. IS IT ELIGIBLE? YES ( ) NO ( )

13. PART OF ESTAB. HIST. DISTRICT? YES ( ) NO (X)

14. DISTRICT POTENTIAL YES ( ) NO ( )

15. NAME OF ESTABLISHED DISTRICT

42. FURTHER DESCRIPTION OF IMPORTANT FEATURES

PHOTO MUST BE PROVIDED

43. HISTORY AND SIGNIFICANCE

44. DESCRIPTION OF ENVIRONMENT AND OUTBUILDINGS

45. SOURCES OF INFORMATION: Building permit 11/15/1958

46. PREPARED BY: Maureen Jones

RETURN THIS FORM WHEN COMPLETED TO: OFFICE OF HISTORIC PRESERVATION, P.O. BOX 176, JEFFERSON CITY, MISSOURI 65102

IF ADDITIONAL SPACE IS NEEDED, ATTACH SEPARATE SHEET(S) TO THIS FORM

DATE(S)

MISSOURI OFFICE OF HISTORIC PRESERVATION

ARCHITECTURAL/HISTORIC INVENTORY SURVEY FORM SLC-AS-042-114 C.B. 508

NO. 17

COUNTY City

LOCATION OF NEGATIVES Landmarks

4. PRESENT LOCAL NAME(S) OR DESIGNATION(S)
Centenary United Methodist Church

OTHER NAME(S)

SPECIFIC LEGAL LOCATION
TOWNSHIP _____ RANGE _____ SECTION _____

IF CITY OR TOWN, STREET ADDRESS
1617-31 Pine

CITY OR TOWN St. Louis IF RURAL, VICINITY

J. DESCRIPTION OF LOCATION

116. THEMATIC CATEGORY

111. DATE(S) OR PERIOD
1869-71

18. STYLE OR DESIGN

19. ARCHITECT OR ENGINEER
J.R.Tegg/Thomas Dixon

20. CONTRACTOR OR BUILDER

21. ORIGINAL USE, IF APPARENT

ZZ, PRESENT USE

23. OWNERSHIP PUBLIC( ) PRIVATE( )

24. OWNER' NAME AND ADDRESS IF KNOWN

as, OPEN TO PUBLIC? YES( ) NOC)

26. LOCAL CONTACT PERSON OR ORGANIZATION

27. OTHER SURVEYS IN WHICH INCLUOED

28 NO OF STORIES

29. BASEMENT? YES ( ) NOC)

30. FOUNDATION MATERIAL

31. WALL CONSTRUCTION

az, ROOF TYPE AND MATERIAL.

33. NO. OF BAYS FRONT SIDE

34. WAU. TREATMENT

35. PLAN SHAPE

36. CHANGES (EXPLAIN IN NO. 42) ADDITION ( ) ALTERED ( ) MOVED ( )

37. CCNOITION INTERIOR _____ EXTERIOR

38. PRESERVATION UNDERWAY? YES ( ) NO ( )

39. ENDANGERED? BY WHAT? YES ( ) NO( )

40. VISIBLE FROM PUBLIC ROAD? YES ( ) NO( )

41. DISTANCE FROM AND FRONTAGE ON ROAD

3. COORDINATES UTM
LAT
LONG

.0. SITE ( ) STRUCTURE( ) BUILDING (X) OBJECT ( )

'1. ON NATIONAL REGISTER 7 YES ( ) NO (X)

12- IS IT ELIGIBLE? YES ( ) NO ( )

:3. PART OF ESTAB. HIST. DISTRICT? YES ( ) NO eX)

14. DISTRICT POTENTIAL? YES ( ) NO e)

.S. NAME OF ESTABLISHED DISTRICT

42. FURTHER DESCRIPTION OF IMPORTANT FEATURES

PHOTO MUST BE PROVIDED

43. HISTORY AND SIGNIFICANCE

Organized 1839, Erected 1869-71, Remodeled 1964.

44. DESCRIPTION OF ENVIRONMENT AND OUTBUILDINGS

45. SOURCES OF INFORMATION
Marker at Church

46. PREPARED BY
Maureen Jones

47. ORGANIZATION
Landmarks

48. DATE 7/85

49. REVISION DATE(S) -

RETURN THIS FORM WHEN COMPLETED TO: OFFICE OF HISTORIC PRESERVATION
aO. SOX 176
JEFFERSON CITY, MISSOURI 65102

IF ADDITIONAL SPACE IS NEEDED, ATTACH SEPARATE SHEET(S) TO THIS FORM



MISSOURI OFFICE OF HISTORIC PRESERVATION

ARCHITECTURAL/HISTORIC INVENTORY SURVEY FORM SLC-AS-042-115 C.B.

NO. 3

COUNTY City

LOCATION OF NEGATIVES landmarks

4. PRESENT LOCAL NAME(S) OR DESIGNATION(S)

#30 Plaza Square Apartments

5. OTHER NAME(S)

SPECIFIC LEGAL LOCATION
TOWNSHIP ____ RANGE ____ SECTION ____

IF CITY OR TOWN, STREET ADDRESS
1620 Pine

CITY OR TOWN IF RURAL, VICINITY
St. Louis,

1. DESCRIPTION OF LOCATION

3. COORDINATES UTM
LAT
LONG

10. SITE ( ) STRUCTURE ( )
BUILDING (X) OBJECT ( )

11. ON NATIONAL REGISTER? YES ( ) NO (X)

12. IS IT ELIGIBLE? YES ( ) NO ( )

13. PART OF ESTAB. HIST. DISTRICT? YES ( ) NO (X)

14. DISTRICT POTENTIAL? YES ( ) NO ( )

15. NAME OF ESTABLISHED DISTRICT

16. THEMATIC CATEGORY

11. DATE(S) OR PERIOD
1958

18. STYLE OR DESIGN

19. ARCHITECT OR ENGINEER
H.O.K, Harris Armstrong

20. CONTRACTOR OR BUILDER

21. ORIGINAL USE, IF APPARENT

22. PRESENT USE

23. OWNERSHIP PUBLIC ( ) PRIVATE ( )

24. OWNER'S NAME AND ADDRESS IF KNOWN

25. OPEN TO PUBLIC? YES ( ) NO ( )

26. LOCAL CONTACT PERSON OR ORGANIZATION

27. OTHER SURVEYS IN WHICH INCLUDED

28. NO OF STORIES 13

29. BASEMENT? YES ( ) NO ( )

30. FOUNDATION MATERIAL

31. WALL CONSTRUCTION

32. ROOF TYPE AND MATERIAL

33. NO. OF BAYS FRONT SIDE

34. WALL TREATMENT

35. PLAN SHAPE

36. CHANGES (EXPLAIN IN NO. 42) ADDITION ( ) ALTERED ( ) MOVED ( )

37. CONDITION
INTERIOR ____
EXTERIOR

38. PRESERVATION UNDERWAY? YES ( ) NO ( )

39. ENDANGERED? BY WHAT? YES ( ) NO ( )

40. VISIBLE FROM PUBLIC ROAD? YES ( ) NO ( )

41. DISTANCE FROM AND FRONTAGE ON ROAD

42. FURTHER DESCRIPTION OF IMPORTANT FEATURES

PHOTO MUST BE PROVIDED

43. HISTORY AND SIGNIFICANCE

44. DESCRIPTION OF ENVIRONMENT AND OUTBUILDINGS

45. SOURCES OF INFORMATION
Building Permit 11/10/1959

46. PREPARED BY
Maureen Jones

DATE(S)

RETURN THIS FORM WHEN COMPLETED TO: OFFICE OF HISTORIC PRESERVATION
P.O. BOX 176
JEFFERSON CITY, MISSOURI 65102

IF ADDITIONAL SPACE IS NEEDED, ATTACH SEPARATE SHEET(S) TO THIS FORM

2. COUNTY

4. PRESENT LOCAL NAME(S) OR DESIGNATION(S)

6. OTHER NAMES

8. TOWNSHIP

RANGE

STOP

MISSOURI DIVISION OF HISTORIC PRESERVATION

ARCHITECTURAL/HISTORIC INVENTORY SURVEY FORM

SLC-85-042-116:3:896

NO. 121

COUNTY City

LOCATION OF NEGATIVES Landmarks

PRESENT LOCAL NAME(S) OR DESIGNATION(S)

S. OTHER NAME(S)

SPECIFIC LEGAL LOCATION
TOWNSHIP ____ RANGE ____ SECTION ____

IF CITY OR TOWN, STREET ADDRESS 1801-07 Pine

CITY OR TOWN St. lOuis IF RURAL, VICINITY

J. DESCRIPTION OF LOCATION

3. COORDINATES UTM
LAT
LONG

,0. SITE ( ) STRUCTURE ( )
BUILDING (x J OBJECT ( )

'1. ON NATIONAL REGISTER? YES ( ) NO (X) IS IT ELIGIBLE? YES ( ) NO ( )

.3. PART OF ESTAB. HIST. DISTRICT? YES ( ) NO (X) 14. DISTRICT POTENTIAL? YES ( ) NO ( )

.S. NAME OF ESTABLISHED DISTRICT

'6. THEMATIC CATEGORY

liT. DATE(S) OR PERIOD 1927

18. STYLE OR DESIGN

19. ARCHITECT OR ENGINEER Collins Constr. Co.

20. CONTRACTOR OR BUILDER

21. ORIGINAL USE, IF APPARENT Hotel

22. PRESENT USE

Z3. OWNERSHIP PUBLIC ( ) PRIVATE ( )

24. OWNER'S NAME AND ADDRESS IF KNOWN

es. OPEN TO PUBLIC? YES ( ) NOC

26. LOCAL CONTACT PERSON OR ORGANIZATION

ZT. OTHER SURVEYS IN WHICH INCLUDED

28 NO OF STORIES 1/14

29. BASEMENT? YES ( ) NO ( )

30. FOUNDATION MATERIAL

31. WALL CONSTRUCTION

32. ROOF TYPE AND MATERIAL

33. NO. OF BAYS FRONT SIDE

34. WALL TREATMENT

35. PLAN SHAPE

36. CHANGES (EXPLAIN IN NO. 42) ADDITION ( ) ALTERED ( ) MOVED ( )

37. CONOITION INTERIOR ____ EXTERIOR

38. PRESERVATION UNDERWAY? YES ( ) NO ( )

39. ENDANGERED? YES ( ) ay WHAT? NO ( )

40. VISIBLE FROM PUBLIC ROAD? YES ( ) NO C)

1 1. DISTANCE FROM AND FRONTAGE ON ROAD

4Z. FURTHER DESCRIPTION OF IMPORTANT FEATURES

PHOTO MUST BE PROVIDED

43. HISTORY AND SIGNIFICANCE

44. DESCRIPTION OF ENVIRONMENT AND OUTBUILDINGS

45. SOURCES OF INFORMATION
Building Permit: 7/13/27

146. PREPARED BY Maureen J nes

147. ORGANIZATION Landraar-ks

48. DATE 7/85

49. REVISION -

RETURN THIS FORM WHEN COMPLETED TO: OFFICE OF HISTORIC PRESERVATION
P.O. 30X 176
JEFFERSON CITY, MISSOURI 65102

IF ADDITIONAL SPACE IS NEEDED, ATTACH SEPARATE SHEET(S) TO THIS FORM

THE SALVATION ARMY
SERVING ST. LOUIS SINCE 1880

MISSOURI OFFICE HISTORIC PRESERVATION

ARCHITECTURAL/HISTORIC INVENTORY SURVEY FORM SLC-AS-042-117 C.B.895

NO. 120

COUNTY City

LOCATION OF NEGATIVES landmarks

4. PRESENT LOCAL NAME(S) OR DESIGNATION(S)

5. OTHER NAME(S)

SPECIFIC LEGAL LOCATION
TOWNSHIP ____ RANGE ____ SECTION ____

IF CITY OR TOWN, STREET ADDRESS
1808-26 Pine

CITY OR TOWN IF RURAL, VICINITY
St. Louis

DESCRIPTION OF LOCATION

16. THEMATIC CATEGORY

17. DATE(S) OR PERIOD
1920

18. STYLE OR DESIGN

19. ARCHITECT OR ENGINEER
T P Pendleton

20. CONTRACTOR OR BUILDER
stone & Jebster Constr.

21. ORIGINAL USE, IF APPARENT

22. PRESENT USE

23. OWNERSHIP PUBLIC( ) PRIVATE( )

24. OWNER'S NAME AND ADDRESS IF KNOWN

25. OPEN TO PUBLIC? YES( ) NO( )

26. LOCAL CONTACT PERSON OR ORGANIZATION

27. OTHER SURVEYS IN WHICH INCLUDED

28. NO OF STORIES 7

29. BASEMENT? YES( ) NO( )

30. FOUNDATION MATERIAL

31. WALL CONSTRUCTION

32. ROOF TYPE AND MATERIAL

33. NO. OF BAYS FRONT SIDE

34. WALL TREATMENT

35. PLAN SHAPE

36. CHANGES (EXPLAIN IN NO. 42) ADDITION( ) ALTERED( ) MOVED( )

37. CONDITION INTERIOR ____ EXTERIOR ____

38. PRESERVATION UNDERWAY? YES( ) NO( )

39. ENDANGERED? BY WHAT? YES( ) NO( )

40. VISIBLE FROM PUBLIC ROAD? YES( ) NO( )

41. DISTANCE FROM AND FRONTAGE ON ROAD

3. COORDINATES UTM
LAT
LONG

10. SITE ( ) STRUCTURE( ) BUILDING (X) OBJECT ( )

11. ON NATIONAL REGISTER? YES ( ) NO (X)

12. IS IT ELIGIBLE? YES ( ) NO ( )

13. PART OF ESTAB. HIST. DISTRICT? YES ( ) NO (X)

14. DISTRICT POTENTIAL YES ( ) NO ( )

15. NAME OF ESTABLISHED DISTRICT

42. FURTHER DESCRIPTION OF IMPORTANT FEATURES

PHOTO MUST BE PROVIDED

43. HISTORY AND SIGNIFICANCE

44. DESCRIPTION OF ENVIRONMENT AND OUTBUILDINGS

45. SOURCES OF INFORMATION
Building Permit: 4/8/20

46. PREPARED BY
Maureen Jones

47. ORGANIZATION
Landmarks

48. DATE 7/85

49. REVISION DATE(S) -

RETURN THIS FORM WHEN COMPLETED TO: OFFICE OF HISTORIC PRESERVATION
P.O. BOX 176
JEFFERSON CITY, MISSOURI 65102

IF ADDITIONAL SPACE IS NEEDED, ATTACH SEPARATE SHEET(S) TO THIS FORM

MISSOURI OFFICE OF HISTORIC PRESERVATION

ARCHITECTURAL/HISTORIC INVENTORY SURVEY FORM SLC-AS-042-118

NO. 122

COUNTY City

LOCATION OF NEGATIVES Landmarks

4. PRESENT LOCAL NAME(S) OR DESIGNATION(S)

5. OTHER NAME(S)

SPECIFIC LEGAL LOCATION
TOWNSHIP _____ RANGE _____ SECTION _____

IF CITY OR TOWN, STREET ADDRESS 1815-23 Pine

CITY OR TOWN St. Louis IF RURAL, VICINITY

1. DESCRIPTION OF LOCATION

3. COORDINATES UTM
LAT
LONG

10. SITE ( ) STRUCTURE ( )
BUILDING (X) OBJECT ( )

11. ON NATIONAL REGISTER? YES ( ) NO (X)

12. IS IT ELIGIBLE? YES ( ) NO ( )

13. PART OF ESTAB. HIST. DISTRICT? YES ( ) NO (X)

14. DISTRICT POTENTIAL? YES ( ) NO ( )

15. NAME OF ESTABLISHED DISTRICT

16. THEMATIC CATEGORY

17. DATE(S) OR PERIOD Circa 1895

18. STYLE OR DESIGN

19. ARCHITECT OR ENGINEER

20. CONTRACTOR OR BUILDER

21. ORIGINAL USE, IF APPARENT

22. PRESENT USE

23. OWNERSHIP PUBUC.( ) PRIVATE( )

24. OWNER'S NAME AND ADDRESS IF KNOWN

25. OPEN TO PUBLIC? YES( ) NOC)

26. LOCAL CONTACT PERSON OR ORGANIZATION

27. OTHER SURVEYS IN WHICH INCLUDED

28. NO. OF STORIES 2

29. BASEMENT? YES ( ) NO ( )

30. FOUNDATION MATERIAL

31. WALL CONSTRUCTION

32. ROOF TYPE AND MATERIAL

33. NO. OF BAYS FRONT SIDE

34. WALL TREATMENT

35. PLAN SHAPE

36. CHANGES (EXPLAIN IN NO. 42) ADDITION( ) ALTERED( ) MOVED( )

37. CONDITION INTERIOR EXTERIOR

38. PRESERVATION UNDERWAY? YES ( ) NO ( )

39. ENDANGERED? BY WHAT? YES( ) NO( )

40. VISIBLE FROM PUBLIC ROAD? YES ( ) NO ( )

41. DISTANCE FROM AND FRONTAGE ON ROAD

42. FURTHER DESCRIPTION OF IMPORTANT FEATURES

PHOTO MUST BE PROVIDED

43. HISTORY AND SIGNIFICANCE

44. DESCRIPTION OF ENVIRONMENT AND OUTBUILDINGS

45. SOURCES OF INFORMATION

46. PREPARED BY Maureen Jones

47. ORGANIZATION Landmarks

48. DATE 7/85

49. REVISION DATE(S) —

RETURN THIS FORM WHEN COMPLETED TO: OFFICE OF HISTORIC PRESERVATION
P.O. BOX 176
JEFFERSON CITY, MISSOURI 65102

IF ADDITIONAL SPACE IS NEEDED, ATTACH SEPARATE SHEET(S) TO THIS FORM

MISSOURI OFFICE HISTORIC PRESERVATION

ARCHITECTURAL/HISTORIC INVENTORY SURVEY FORM SLC-05-042-119 C.B. 896

NO. 123

COUNTY City

LOCATION OF NEGATIVES Landmarks

4 PRESENT LOCAL NAME(S) OR DESIGNATION(S) 1.

5. OTHER NAME(S)

SPECIFIC LEGAL LOCATION
TOWNSHIP ___ RANGE ___ SECTION ___

IF CITY OR TOWN, STREET ADDRESS 1827-33 Pine

CITY OR TOWN St. Louis IF RURAL, VICINITY

1. DESCRIPTION OF LOCATION

3. COORDINATES UTM
LAT
LONG

10. SITE ( ) STRUCTURE ( )
BUILDING (X) OBJECT ( )

11. ON NATIONAL REGISTER? YES ( ) NO (X)

12. IS IT ELIGIBLE? YES ( ) NO ( )

13. PART OF ESTAB. HIST. DISTRICT? YES ( ) NO (X)

14. DISTRICT POTENTIAL YES ( ) NO ( )

15. NAME OF ESTABLISHED DISTRICT

16. THEMATIC CATEGORY

17. DATE(S) OR PERIOD 1913

18. STYLE OR DESIGN

19. ARCHITECT OR ENGINEER

20. CONTRACTOR OR BUILDER

21. ORIGINAL USE, IF APPARENT

22. PRESENT USE

23. OWNERSHIP PUBLIC ( ) PRIVATE ( )

24. OWNER'S NAME AND ADDRESS IF KNOWN

25. OPEN TO PUBLIC? YES ( ) NO ( )

26. LOCAL CONTACT PERSON OR ORGANIZATION

27. OTHER SURVEYS IN WHICH INCLUDED

28. NO. OF STORIES

29. BASEMENT? YES ( ) NO ( )

30. FOUNDATION MATERIAL

31. WALL CONSTRUCTION

32. ROOF TYPE AND MATERIAL

33. NO. OF BAYS FRONT SIDE

34. WALL TREATMENT

35. PLAN SHAPE

36. CHANGES (EXPLAIN IN NO. 42) ADDITION ( ) ALTERED ( ) MOVED ( )

37. CONDITION INTERIOR EXTERIOR

38. PRESERVATION UNDERWAY? YES ( ) NO ( )

39. ENDANGERED? BY WHAT? YES ( ) NO ( )

40. VISIBLE FROM PUBLIC ROAD? YES ( ) NO ( )

41. DISTANCE FROM AND FRONTAGE ON ROAD

42. FURTHER DESCRIPTION OF IMPORTANT FEATURES

PHOTO MUST BE PROVIDED

43. HISTORY AND SIGNIFICANCE

44. DESCRIPTION OF ENVIRONMENT AND OUTBUILDINGS

45. SOURCES OF INFORMATION
Building Permit: 3/27/13

46. PREPARED BY Laureen Jones

47. ORGANIZATION Landmarks

48. DATE 7/05

49. REVISION DATE(S) -

RETURN THIS FORM WHEN COMPLETED TO: OFFICE OF HISTORIC PRESERVATION
P.O. BOX 176
JEFFERSON CITY, MISSOURI 65102

IF ADDITIONAL SPACE IS NEEDED, ATTACH SEPARATE SHEET(S) TO THIS FORM

MISSOURI OFFICE OF HISTORIC PRESERVATION

ARCHITECTURAL/HISTORIC INVENTORY SURVEY FORM SL{-AS-042-120 C.B.902

NO. 154

COUNTY City

LOCATION OF NEGATIVES landmarks

4. PRESENT LOCAL NAME(S) OR DESIGNATION(S)

5. OTHER NAME(S)

Liggett & Meyers T'obacco Co. Eldg.

SPECIFIC LEGAL LOCATION TOWNSHIP ____ RANGE ____ SECTION ____

IF CITY OR TOWN, STREET ADDRESS 1900-12 Pine

CITY OR TOWN St. Louis IF RURAL, VICINITY

DESCRIPTION OF LOCATION

116. THEMATIC CATEGORY

111. DATE(S) OR PERIOD 1889

18. STYLE OR DESIGN

19. ARCHITECT OR ENGINEER Unknown

20. CONTRACTOR OR BUILDER

ZI. ORIGINAL USE, IF APPARENT

22. PRESENT USE

23. OWNERSHIP PUBUC( ) PRIVATE( )

24. OWNER'S NAME AND ADDRESS IF KNOWN

28 NO. OF STORIES 6

Z9. BASEMENT YES ( ) NO ( )

30. FOUNDATION MATERIAL

31. WALL CONSTRUCTION

32. ROOF TYPE AND MATERIAL

33. NO. OF BAYS FRONT SIDE

34. WALL TREATMENT

35. PLAN SHAPE

36. CHANGES (EXPLAIN IN NO. 42) ADDITION( ) ALTERED( ) MOVED( )

37. CONDITION INTERIOR ____ EXTERIOR

38. PRESERVATION UNDERWAY? YES ( ) NO ( )

39. ENDANGERED? BY WHAT? YES ( ) NO( )

40. VISIBLE FROM PUBLIC ROAD? YES ( ) NO( )

1 DISTANCE FROM AND FRONTAGE ON ROAD

3. COORDINATES UTM

LAT

LONG

.0. SITE C) STRUCTURE( )

BUILDING (X! OBJECT ( )

°1. ON NATIONAL REGISTER? YES (X) .,0 ( )

12. IS IT ELIGIBLE? YES ( ) NO ( )

3. PART OF ESTAB. HIST. DISTRICT? YES C) NO (X)

14. DISTRICT POTENTIAL? YES ( ) NOC)

.S. NAME OF ESTABLISHED DISTRICT

25. OPEN TO PUBLIC? YES( ) NO( )

26. LOCAL CONTACT PERSON OR ORGANIZATION

27. OTHER SURVEYS IN WHICH INCLUDED

42. FURTHER DESCRIPTION OF IMPORTANT FEATURES

PHOTO MUST BE PROVIDED

43. HISTORY AND SIGNIFICANCE

44. DESCRIPTION OF ENVIRONMENT AND OUTBUILDINGS

45. SOURCES OF INFORMATION

National Register Nomination

46. PREPARED BY Maureen Jones

RETURN THIS FORM WHEN COMPLETED TO: OFFICE OF HISTORIC PRESERVATION
P.O. BOX 176
JEFFERSON CITY, MISSOURI 651C2

IF ADDITIONAL SPACE IS NEEDED, ATTACH SEPARATE SHEET(S) TO THIS FORM

48. DATE 7/85

49. REVISION DATE(S) -

MISSOURI OFFICE HISTORIC PRESERVATION

ARCHITECTURAL/HISTORIC INVENTORY SURVEY FORM SLC-AS-042-121 U.E

NO. 147

COUNTY City

LOCATION OF NEGATIVES Landmarks

PRESENT LOCAL NAME(S) OR DESIGNATION(S)

OTHER NAME(S)

SPECIFIC LEGAL LOCATION
TOWNSHIP _____ RANGE _____ SECTION _____

IF CITY OR TOWN, STREET ADDRESS
1601 Pine/1017 N. 16th

CITY OR TOWN IF RURAL, VICINITY
St. Louis

DESCRIPTION OF LOCATION

16. THEMATIC CATEGORY

17. DATE(S) OR PERIOD
1938/1939/1942

18. STYLE OR DESIGN

19. ARCHITECT OR ENGINEER

20. CONTRACTOR OR BUILDER

21. ORIGINAL USE, IF APPARENT

22. PRESENT USE

23. OWNERSHIP PUBLIC ( ) PRIVATE ( )

24. OWNER' NAME AND ADDRESS IF KNOWN

25. OPEN TO PUBLIC? YES ( ) NO ( )

26. LOCAL CONTACT PERSON OR ORGANIZATION

27. OTHER SURVEYS IN WHICH INCLUDED

29. NO OF STORIES 1

29. BASEMENT? YES ( ) NO ( )

30. FOUNDATION MATERIAL

31. WALL CONSTRUCTION
Brick

32. ROOF TYPE AND MATERIAL

33. NO. OF BAYS FRONT SIDE

34. WALL TREATMENT

35. PLAN SHAPE

36. CHANGES (EXPLAIN IN NO. 42) ADDITION ( ) ALTERED ( ) MOVED ( )

37. CONDITION INTERIOR _____ EXTERIOR

38. PRESERVATION UNDERWAY? YES ( ) NO ( )

39. ENDANGERED? BY WHAT? YES ( ) NO ( )

40. VISIBLE FROM PUBLIC ROAD? YES ( ) NO ( )

41. DISTANCE FROM AND FRONTAGE ON ROAD 1

8. COORDINATES UTM
LAT
LONG

10. SITE ( ) STRUCTURE ( ) BUILDING (X) OBJECT ( )

11. ON NATIONAL REGISTER? YES ( ) NO (X)

12. IS IT ELIGIBLE? YES ( ) NO ( )

13. PART OF ESTAB. HIST. DISTRICT? YES ( ) NO (X)

14. DISTRICT POTENTIAL? YES ( ) NO ( )

15. NAME OF ESTABLISHED DISTRICT

42. FURTHER DESCRIPTION OF IMPORTANT FEATURES

PHOTO MUST BE PROVIDED

43. HISTORY AND SIGNIFICANCE

Front Section of Bldg. 1938
Middle Section of Bldg. 1939
Rear Section of Bldg. 1942

44. DESCRIPTION OF ENVIRONMENT AND OUTBUILDINGS

45. SOURCES OF INFORMATION
Building Permits: 7/25/38, 8/15/39, 9/11/42

46. PREPARED BY
Maureen Jones

RETURN THIS FORM WHEN COMPLETED TO: OFFICE OF HISTORIC PRESERVATION
P.O. BOX 176
JEFFERSON CITY, MISSOURI 65102

IF ADDITIONAL SPACE IS NEEDED, ATTACH SEPARATE SHEET(S) TO THIS FORM

48. DATE 7/85

49. REVISION DATE(S) -

C. HANGER
ARTIFICIAL LIMBS

MISSOURI OFFICE HISTORIC PRESERVATION

ARCHITECTURAL/HISTORIC INVENTORY SURVEY FORM 5, C-AS-042-122 C.D.902

NO. 153

COUNTY City

LOCATION OF NEGATIVES Landmarks

4. PRESENT LOCAL NAME(S) OR DESIGNATION(S)

5. OTHER NAME(S)

SPECIFIC LEGAL LOCATION
TOWNSHIP _____ RANGE _____ SECTION _____

IF CITY OR TOWN, STREET ADDRESS
1922 Pine

CITY OR TOWN IF RURAL, VICINITY
St. Louis

DESCRIPTION OF LOCATION

9. COORDINATES UTM
LAT
LONG

10. SITE ( ) STRUCTURE ( )
BUILDING (X) OBJECT ( )

11. ON NATIONAL REGISTER? YES ( ) NO (X)

12. IS IT ELIGIBLE? YES ( ) NO ( )

13. PART OF HIST. DISTRICT? YES ( ) NO (X)

14. DISTRICT POTENTIAL? YES ( ) NO ( )

15. NAME OF ESTABLISHED DISTRICT

16. THEMATIC CATEGORY

17. DATE(S) OR PERIOD
1964

18. STYLE OR DESIGN

19. ARCHITECT OR ENGINEER

20. CONTRACTOR OR BUILDER

21. ORIGINAL USE, IF APPARENT
Garage

22. PRESENT USE

23. OWNERSHIP PUBLIC ( ) PRIVATE ( )

24. OWNER'S NAME AND ADDRESS IF KNOWN

25. OPEN TO PUBLIC? YES ( ) NO ( )

26. LOCAL CONTACT PERSON OR ORGANIZATION

27. OTHER SURVEYS IN WHICH INCLUDED

28. NO. OF STORIES 1

29. BASEMENT? YES ( ) NO ( )

30. FOUNDATION MATERIAL

31. WALL CONSTRUCTION

32. ROOF TYPE AND MATERIAL

33. NO. OF BAYS FRONT SIDE

34. WALL TREATMENT

35. PLAN SHAPE

36. CHANGES (EXPLAIN IN NO. 42) ADDITION ( ) ALTERED ( ) MOVED ( )

37. CONDITION INTERIOR _____ EXTERIOR _____

38. PRESERVATION UNDERWAY? YES ( ) NO ( )

39. ENDANGERED? BY WHAT? YES ( ) NO ( )

40. VISIBLE FROM PUBLIC ROAD? YES ( ) NO ( )

41. DISTANCE FROM AND FRONTAGE ON ROAD

42. FURTHER DESCRIPTION OF IMPORTANT FEATURES

PHOTO MUST BE PROVIDED

43. HISTORY AND SIGNIFICANCE

44. DESCRIPTION OF ENVIRONMENT AND OUTBUILDINGS

45. SOURCES OF INFORMATION

Building Permit: 4/27/64

46. PREPARED BY
Maureen Jones

RETURN THIS FORM WHEN COMPLETED TO: OFFICE OF HISTORIC PRESERVATION
P.O. BOX 176
JEFFERSON CITY, MISSOURI 65102

IF ADDITIONAL SPACE IS NEEDED, ATTACH SEPARATE SHEET(S) TO THIS FORM

48. DATE 7/85 19__ REVISION

1. NO. 2. COUNTY 4. PRESENT LOCAL NAME(S) OR DESIGNATION(S) 6. OTHER NAMES 8. TOWNSHIP RANGE

PINE ST
GARAGE

MISSOURI OFFICE OF HISTORIC PRESERVATION

ARCHITECTURAL/HISTORIC INVENTORY SURVEY FORM SLC-AS-042-J23 C.E. 835

NO. 111

COUNTY City

LOCATION OF NEGATIVES Landmarks

1. PRESENT LOCAL NAME(S) OR DESIGNATION(S)

5. OTHER NAME(S) Silk Exchange

SPECIFIC LEGAL LOCATION TOWNSHIP ____ RANGE ____ SECTION ____

IF CITY OR TOWN, STREET ADDRESS 1200-02 Washington

CITY OR TOWN st. louis IF RURAL, VICINITY

DESCRIPTION OF LOCATION

9. COORDINATES UTM LAT LONG

10. SITE ( ) STRUCTURE ( ) BUILDING (X) OBJECT ( )

11. ON NATIONAL REGISTER? YES ( ) NO (X)

12. IS IT ELIGIBLE? YES ( ) NO ( )

13. PART OF ESTAB. HIST. DISTRICT? YES ( ) NO (X)

14. DISTRICT POTENTIAL? YES ( ) NO ( )

15. NAME OF ESTABLISHED DISTRICT

16. THEMATIC CATEGORY

17. DATE(S) OR PERIOD 1901

18. STYLE OR DESIGN

19. ARCHITECT OR ENGINEER Isaac S. Taylor

20. CONTRACTOR OR BUILDER Westlake Constr. Co.

21. ORIGINAL USE, IF APPARENT

22. PRESENT USE

23. OWNERSHIP PUBLIC ( ) PRIVATE ( )

24. OWNER' NAME AND ADDRESS IF KNOWN

25. OPEN TO PUBLIC? YES ( ) NOC)

26. LOCAL CONTACT PERSON OR ORGANIZATION

27. OTHER SURVEYS IN WHICH INCLUDED

28. NO. OF STORIES 0

29. BASEMENT? YES ( ) NO ( )

30. FOUNDATION MATERIAL

31. WALL CONSTRUCTION

32. ROOF TYPE AND MATERIAL

33. NO. OF BAYS FRONT SIDE

34. WALL TREATMENT

35. PLAN SHAPE

36. CHANGES (EXPLAIN IN NO. 42) ADDITION ( ) ALTERED ( ) MOVED ( )

37. CONDITION INTERIOR ____ EXTERIOR

38. PRESERVATION UNDERWAY? YES ( ) NO ( )

39. ENDANGERED? BY WHAT? YES ( ) NO ( )

40. VISIBLE FROM PUBLIC ROAD? YES ( ) NO ( )

41. DISTANCE FROM AND FRONTAGE ON ROAD

42. FURTHER DESCRIPTION OF IMPORTANT FEATURES

PHOTO MUST BE PROVIDED

43. HISTORY AND SIGNIFICANCE

44. DESCRIPTION OF ENVIRONMENT AND OUTBUILDINGS

45. SOURCES OF INFORMATION National Register Nomination

46. PREPARED BY Maureen Janes

RETURN THIS FORM WHEN COMPLETED TO: OFFICE OF HISTORIC PRESERVATION
P.O. BOX 176
JEFFERSON CITY, MISSOURI 65102

IF ADDITIONAL SPACE IS NEEDED, ATTACH SEPARATE SHEET(S) TO THIS FORM

MISSOURI OFFICE OF HISTORIC PRESERVATION
ARCHITECTURAL/HISTORIC INVENTORY SURVEY FORM SLC-AS-042-124 C.B. 519

NO. 40

COUNTY City

LOCATION OF NEGATIVES Landmarks

4 PRESENT LOCAL NAME(S) OR DESIGNATION(S) 1.

5. OTHER NAME(S) Lesser Goldman 5ldg., Ferguson-McKinney Dry Goods

SPECIFIC LEGAL LOCATION TOWNSHIP _____ RANGE _____ SECTION _____

IF crrr OR TOWN, STREET AOCRESS 1201-19 Jashington

CITY CR TOWN IF RURAL, VICINITY St. louis,

1. DESCRIPTION OF LOCATION

3. COORDINATES UTM
LAT
LONG

.0. SITE ( ) STRUCTURE ( )
BUILDING (X) OBJECT C)

'1. ON NATIONAL REGISTER? YES ( ) NO (X)

12- IS IT ELIGIBLE? YES ( ) NO ( )

.3. PART OF ESTAB. HIST. DISTRICT? YES ( ) NO (X)

14. DiSTRiCT POTENTIAL? YES( ) NO C]

.S. NAME OF ESTABUSHEO DISTRICT -

16. THEMATIC CATEGORY

111. DATE(S) OR PERIOD 1902

18. STYLE OR OESIGN

19. ARCHITECT OR ENGINEER Eames & Young, Will Levy

20. CONTRACTOR OR BUILDER Jas.Black Masonary & Constr

21. ORIGINAL USE, IF APPARENT

22. PRESENT USE

23. OWNERSHIP PU8UC ( ) PRIVATE ( )

24. OWNER'S NAME AND ADDRESS IF KNOWN

25. OPEN TO PUBLIC? YES ( ) NOC)

26. LOCAL CONTACT PERSON OR ORGANIZATION

27. OTHER SURVEYS IN WHICH INCLUDED

28 NO OF STORIES 8

Z9. BASEMENT? YES ( ) NO ( )

30. FOUNDATION MATERIAL

31. WALL CONSTRUCTION

32 ROOF TYPE AND MATERIAL

33. NO. OF BAYS FRONT SIDE

34. WALL TREATMENT

as. PLAN SHAFE

36. CHANGES (EXPLAIN IN NO. 42) ADDITION ( ) ALTERED ( ) MOVED ( )

37. CONCITION INTERIOR _____ EXTERIOR

38. PRESERVATION UNDERWAY? YES ( ) NO ( )

39. ENDANGERED? BY WHAT? YES( ) NO ( )

40. VISIBLE FROM PUBLIC ROAD? YES ( ) NO ( )

41. DISTANCE FROM AND FRONTAGE ON ROAD

42. FURTHER DESCRIPTION OF IMPORTANT FEATURES

PHOTO MUST BE PROVIDED

43. HISTORY AND SIGNIFICANCE

44. DESCRIPTION OF ENVIRONMENT AND OUTBUILDINGS

45. SOURCES OF INFORMATION

46. PREPARED BY Maureen Jones

47. ORGANIZATION Landmarks

48. DATE 7/85

49. REVISION DATE(S) SZV.S.CK -

RETURN THIS FORM WHEN COMPLETED TO: OFFICE OF HISTORIC PRESERVATION
p.o. SOX 176
JEFFERSON CITY, MISSOURI 65102

IF ADDITIONAL SPACE IS NEEDED, ATTACH SEPARATE SHEETS TO THIS FORM

GENERAL SALES CO.
GENERAL SALES CO.
MO FASHION TREE OUTLET
FASHION TREE OUTLET

MISSOURI OFFICE OF HISTORIC PRESERVATION

ARCHITECTURAL/HISTORIC INVENTORY SURVEY FORM SLC-AS-042-125 C.B.835

NO. 112

COUNTY City

LOCATION OF NEGATIVES landmarks

4 PRESENT LOCAL NAME(S) OR DESIGNATION(S) 1.

OTHER NAME(S)

SPECIFIC LEGAL LOCATION
TOWNSHIP _____ RANGE _____ SECTION _____

IF CITY OR TOWN, STREET ADDRESS
1204-06 Washington

CITY OR TOWN IF RURAL, VICINITY
St. Louis

J. DESCRIPTION OF LOCATION

3. COORDINATES UTM
LAT
LONG

,0. SITE ( ) STRUCTURE ( )
BUILDING (X) OBJECT ( )

'1. ON NATIONAL REGISTER? YES ( ) NO (X)

12. IS IT ELIGIBLE? YES ( ) NO ( )

,3. PART OF ESTAB. HIST. DISTRICT? YES ( ) NO (X)

4. DISTRICT POTENTIAL? YES ( ) NO ( )

.S. NAME OF ESTABLISHED DISTRICT

116. THEMATIC CATEGORY

liT. DATE(S) OR PERIOD
1907

18. STYLE OR DESIGN

19. ARCHITECT OR ENGINEER
vlauran, Russell, Garden

20. CONTRACTOR OR BUIL.CER
C.M.Rosborough

21. ORIGINAL USE, IF APPARENT

22. PRESENT USE

23. OWNERSHIP PUBUC( ) PRIVATE( )

24. OWNER' NAME AND ADDRESS IF KNOWN

as, OPEN TO PUBLIC? YES ( ) NO ( )

26. LOCAL CONTACT PERSON OR ORGANIZATION

27. OTHER SURVEYS IN WHICH INCI.UCED

28 NO OF STORIES 7

29. BASEMENT? TES ( ) NO ( )

J30. FOUNDATION ..ATERIAL

31. WALL CONSTRUCTION

sa, ROOF TYPE AND MATERIAL

33. XO. OF BAYS FRONT SIDE

34. WALL TREATMENT

35. PLAN SHAPE

36. CHANGES (EXPLAIN IN NO. 42) ADDITION ( ) ALTERED ( ) MOVED ( )

37. CONDITION INTERIOR _____ EXTERIOR

PRESERVATION UNDERWAY? YES ( ) NO ( )

39. ENDANGERED? BY WHAT? YES ( ) NO ( )

40. VISIBLE FROM PUBLIC ROAD? YES ( ) NO ( )

1 41 DISTANCE FROM AND . FRONTAGE ON ROAD

42. FURTHER DESCRIPTION OF IMPORTANT FEATURES

PHOTO MUST BE PROVIDED

43. HISTORY ANO SIGNIFICANCE

44. DESCRIPTION OF ENVIRONMENT AND OUTBUILDINGS

-CS. SOURCES OF INFORMATION
Building Permit: 10/7/1907

46. PREPARED BY
»laur-e en Jones

47. ORGANIZATION
Lar.onar-r;s

48. DATE 7/85

49. REVISION DATE(S) -

RETURN THIS FORM WHEN COMPLETED TO: OFFICE OF HISTORIC PRESERVATION
P.O. BOX 176
JEFFERSON CITY, MISSCURI 65102

IF ADDITIONAL SPACE IS NEEDED, ATTACH SEPARATE SHEET(S) TO THIS FORM

Victoria Cross
DOWNTOWN IMPRINTS
Custom Screen Printing
Advertising Specialists
BLOOD D
BERT'S REFRIGERATION INC.
522-6111

MISSOURI OFFICE OF HISTORIC PRESERVATION

ARCHITECTURAL/HISTORIC INVENTORY SURVEY FORM SO: AS-042-260 C. B. 835

NO. 113

COUNTY City

LOCATION OF NEGATIVES Landmarks

4. PRESENT LOCAL NAME(S) OR DESIGNATION(S)

5. OTHER NAME(S)

SPECIFIC LEGAL LOCATION
TOWNSHIP _____ RANGE _____ SECTION _____

IF CITY OR TOWN, STREET ADDRESS
1208-12 Washington

CITY OR TOWN IF RURAL, VICINITY
st. louis

J. DESCRIPTION OF LOCATION

3. COORDINATES UTM
LAT
LONG

.0. SITE ( ) STRUCTURE ( )
BUILDING (X) OBJECT ( )

'1. ON NATIONAL REGISTER? YES ( ) NO (X)

12. IS IT ELIGIBLE? YES ( ) NO ( )

:3. PART OF ESTAB. HIST. DISTRICT? YES ( ) NO (X)

". DISTRICT POTENTIAL? YES ( ) NO ( )

:5. NAME OF ESTABLISHED DISTRICT

16. THEMATIC CATEGORY

17. DATE(S) OR PERIOD
1925

18. STYLE OR DESIGN

19. ARCHITECT OR ENGINEER
John T. Craven Engineering

20. CONTRACTOR OR BUILDER

21. ORIGINAL USE, IF APPARENT

22. PRESENT USE

23. OWNERSHIP PUBLIC ( ) PRIVATE ( )

24. OWNER'S NAME AND ADDRESS IF KNOWN

25. OPEN TO PUBLIC? YES ( ) NO ( )

26. LOCAL CONTACT PERSON OR ORGANIZATION

27. OTHER SURVEYS IN WHICH INCLUDED

28. NO. OF STORIES 2

29. BASEMENT? YES ( ) NO ( )

30. FOUNDATION MATERIAL

31. WALL CONSTRUCTION

32. ROOF TYPE AND MATERIAL

33. NO. OF BAYS
FRONT SIDE

34. WALL TREATMENT

35. PLAN SHAPE

36. CHANGES (EXPLAIN IN NO. 42) ADDITION ( ) ALTERED ( ) MOVED ( )

37. CONDITION
INTERIOR
EXTERIOR

38. PRESERVATION UNDERWAY? YES ( ) NO ( )

39. ENDANGERED? BY WHAT? YES ( ) NO ( )

40. VISIBLE FROM PUBLIC ROAD? YES ( ) NO ( )

41. DISTANCE FROM AND FRONTAGE ON ROAD

42. FURTHER DESCRIPTION OF IMPORTANT FEATURES

PHOTO MUST BE PROVIDED

43. HISTORY AND SIGNIFICANCE

44. DESCRIPTION OF ENVIRONMENT AND OUTBUILDINGS

45. SOURCES OF INFORMATION

46. PREPARED BY
Maureen Jones

47. ORGANIZATION
Lanchart's

48. DATE
7/85

49. REVISION DATE(S)
-

RETURN THIS FORM WHEN COMPLETED TO: OFFICE OF HISTORIC PRESERVATION
P.O. BOX 176
JEFFERSON CITY, MISSOURI 65102

IF ADDITIONAL SPACE IS NEEDED, ATTACH SEPARATE SHEET(S) TO THIS FORM

1. ID
2. CITY
4. PRESENT LOCAL NAME(S) OR DESIGNATION(S)
6. OTHER NAMES
8. TOWNSHIP

Custom
SCREEN PRINTING
DOWNTOWN
IMPRINTS
Advertising
SPECIALISTS
BLOOD DONOR CENTER
FOR LEASE
BERT'S
REFRIGERATION
INC.
Electrical Plumbing Mechanical Contractors
522-6111

MISSOURI OFFICE OF HISTORIC PRESERVATION

ARCHITECTURAL/HISTORIC INVENTORY SURVEY FORM SLC-AS-042-127 C.B. 835

NO. 114

COUNTY City

LOCATION OF NEGATIVES Landmarks

4. PRESENT LOCAL NAME(S) OR DESIGNATION(S)

5. OTHER NAME(S)

SPECIFIC LEGAL LOCATION
TOWNSHIP_____ RANGE_____ SECTION_____

IF CITY OR TOWN, STREET ADDRESS 1214 Washington

CITY OR TOWN IF RURAL: VICINITY St. louis

1. DESCRIPTION OF LOCATION

3. COORDINATES UTM
LAT
LONG

10. SITE ( ) STRUCTURE ( )
BUILDING (X) OBJECT ( )

11. ON NATIONAL REGISTER? YES ( ) NO (X)

12. IT ELIGIBLE? YES ( ) NO ( )

13. PART OF ESTAB. HIST. DISTRICT? YES ( ) NO (X)

14. DISTRICT POTENTIAL? YES ( ) NO ( )

15. NAME OF ESTABUSHED DISTRICT

16. THEMATIC CATEGORY

17. DATE(S) OR PERIOD 1918

18. STYLE OR DESIGN

19. ARCHITECT OR ENGINEER Thomas P. Barnett & Co.

20. CONTRACTOR OR BUILDER E.A.Steinlinger Constr.

21. ORIGINAL USE, IF APPARENT

22. PRESENT USE

23. OWNERSHIP PUBUC( ) PRIVATE( )

24. OWNER'S NAME AND ADDRESS IF KNOWN

25. OPEN TO PUBLIC? YES( ) NOC)

26. LOCAL CONTACT PERSON OR ORGANIZATION

27. OTHER SURVEYS IN WHICH INCLUDED

28. NO. OF STORIES 4

29. BASEMENT? TES ( ) Not)

30. FOUNDATION MATERIAL J

31. WALL CONSTRUCTION

32. ROOF TYPE AND MATERIAL

33. NO. OF BAYS FRONT SIDE

34. WALL TREATMENT

35. PLAN SHAPE

36. CHANGES (EXPLAIN IN NO. 42) ADDITION( ) ALTERED( ) MOVED( )

37. CONDITION INTERIOR_____ EXTERIOR

38. PRESERVATION UNDERWAY? YES ( ) NO ( )

39. ENDANGERED? BY WHAT? YES ( ) NO( )

40. VISIBLE FROM PUBLIC ROAD? YES ( ) NO( )

41. DISTANCE FROM AND FRONTAGE ON ROAD 1

42. FURTHER DESCRIPTION OF IMPORTANT FEATURES

PHOTO MUST BE PROVIDED

43. HISTORY AND SIGNIFICANCE

44. DESCRIPTION OF ENVIRONMENT AND OUTBUILDINGS

45. SOURCES OF INFORMATION
Building Permit: 3/11/18

46. PREPARED BY Maureen Jones

47. ORGANIZATION Landmarks

48. DATE 7/85

49. REVISION -

RETURN THIS FORM WHEN COMPLETED TO: OFFICE OF HISTORIC PRESERVATION
P.O. 30X 17S
JEFFERSON CITY, MISSOURI 65102

IF ADDITIONAL SPACE IS NEEDED, ATTACH SEPARATE SHEET(S) TO THIS FORM

1. NO. 2. COUNTY 4. PRESENT LOCAL NAME(S) OR DESIGNATIONS 6. OTHER NAMES 8. TOWNSHIP RANGE

CENTER
FOOTWEAR UNLIMIT
LOS ANGELES · NEW YORK · DALLAS · ATLAN

MISSOURI OFFICE OF HISTORIC PRESERVATION

ARCHITECTURAL/HISTORIC INVENTORY SURVEY FORM SLC-AS-042-128 C.B.8J5

NO. 115

COUNTY city

LOCATION OF NEGATIVES Landmarks

4. PRESENT LOCAL NAME(S) OR DESIGNATION(S)

5. OTHER NAME(S)

SPECIFIC LEGAL LOCATION
TOWNSHIP _____ RANGE _____ SECTION _____

IF CITY OR TOWN, STREET ADDRESS
1216 Washington

CITY OR TOWN IF RURAL, VICINITY
St. louis

DESCRIPTION OF LOCATION

16. THEMATIC CATEGORY

17. DATE(S) OR PERIOD
1905/1919

18. STYLE OR DESIGN

19. ARCHITECT OR ENGINEER

20. CONTRACTOR OR BUILDER
Hogg & Reed 1905 Geo. Rand 1919

21. ORIGINAL USE, IF APPARENT

22. PRESENT USE

23. OWNERSHIP PUBLIC ( ) PRIVATE ( )

24. OWNER'S NAME AND ADDRESS IF KNOWN

25. OPEN TO PUBLIC? YES ( ) NO ( )

26. LOCAL CONTACT PERSON OR ORGANIZATION

27. OTHER SURVEYS IN WHICH INCLUDED

28. NO. OF STORIES 3

29. BASEMENT YES ( ) NO ( )

30. FOUNDATION MATERIAL

31. WALL CONSTRUCTION

32. ROOF TYPE AND MATERIAL

33. NO. OF BAYS FRONT SIDE

34. WALL TREATMENT

35. PLAN SHAPE

36. CHANGES (EXPLAIN IN NO. 42) ADDITION ( ) ALTERED ( ) MOVED ( )

37. CONDITION INTERIOR _____ EXTERIOR _____

38. PRESERVATION UNDERWAY? YES ( ) NO ( )

39. ENDANGERED? BY WHAT? YES ( ) NO ( )

40. VISIBLE FROM PUBLIC ROAD? YES ( ) NO ( )

41. DISTANCE FROM AND FRONTAGE ON ROAD

9. COORDINATES UTM
LAT
LONG

10. SITE ( ) STRUCTURE ( ) BUILDING (X) OBJECT ( )

11. ON NATIONAL REGISTER? YES ( ) NO (X)

12. IS IT ELIGIBLE? YES ( ) NO ( )

13. PART OF ESTAB. HIST. DISTRICT? YES ( ) NO (X)

14. DISTRICT POTENTIAL? YES ( ) NO ( )

15. NAME OF ESTABUSHED DISTRICT

42. FURTHER DESCRIPTION OF IMPORTANT FEATURES

PHOTO MUST BE PROVIDED

43. HISTORY AND SIGNIFICANCE

1st story 1905

2nd - Jrd stories 1919

44. DESCRIPTION OF ENVIRONMENT AND OUTBUILDINGS

45. SOURCES OF INFORMATION

46. PREPARED BY Maureen Jones

RETURN THIS FORM WHEN COMPLETED TO: OFFICE OF HISTORIC PRESERVATION
P.O. BOX 176
JEFFERSON CITY, MISSOURI 651C2

IF ADDITIONAL SPACE IS NEEDED, ATTACH SEPARATE SHEET(S) TO THIS FORM

FOOTWEAR UNLIMITED, INC.
LOS ANGELES · NEW YORK · DALLAS · ATLANTA · ST. LOUIS
SCH
FA
FACTORY CLO
RICHARDS SHOE

MISSOURI OFFICE OF HISTORIC PRESERVATION

ARCHITECTURAL/HISTORIC INVENTORY SURVEY FORM SLC-AS-042-2L C.B.519

NO. 41

COUNTY City

LOCATION OF NEGATIVES Landmarks

4. PRESENT LOCAL NAME(S) OR DESIGNATION(S)

5. OTHER NAME(S)

SPECIFIC LEGAL LOCATION
TOWNSHIP _____ RANGE _____ SECTION _____

IF CITY OR TOWN, STREET ADDRESS
1221-33 Washington

CITY OR TOWN IF RURAL, VICINITY
St. Louis

DESCRIPTION OF LOCATION

COORDINATES UTM
LAT
LONG

SITE ( ) STRUCTURE ( )
BUILDING (x) OBJECT ( )

ON NATIONAL REGISTER? YES ( ) NO (X)

IS IT ELIGIBLE? YES ( ) NO ( )

PART OF ESTAB. HIST. DISTRICT? YES ( ) NO (X)

DISTRICT POTENTIAL? YES ( ) NO ( )

NAME OF ESTABLISHED DISTRICT

16. THEMATIC CATEGORY

17. DATE(S) OR PERIOD
1899

18. STYLE OR DESIGN

19. ARCHITECT OR ENGINEER Mauran Shepley, Rutan & Coolidge,

20. CONTRACTOR OR BUILDER
Wm. Steinhoff

21. ORIGINAL USE, IF APPARENT

22. PRESENT USE

23. OWNERSHIP PUBLIC ( ) PRIVATE ( )

24. OWNER'S NAME AND ADDRESS IF KNOWN

25. OPEN TO PUBLIC? YES ( ) NO ( )

26. LOCAL CONTACT PERSON OR ORGANIZATION

27. OTHER SURVEYS IN WHICH INCLUDED

28. NO. OF STORIES

29. BASEMENT? YES ( ) NO ( )

30. FOUNDATION MATERIAL

31. WALL CONSTRUCTION

32. ROOF TYPE AND MATERIAL

33. NO. OF BAYS FRONT SIDE

34. WALL TREATMENT

35. PLAN SHAPE

36. CHANGES (EXPLAIN IN NO. 42) ADDITION ( ) ALTERED ( ) MOVED ( )

37. CONDITION
INTERIOR
EXTERIOR

38. PRESERVATION UNDERWAY? YES ( ) NO ( )

39. ENDANGERED? BY WHAT? YES ( ) NO ( )

40. VISIBLE FROM PUBLIC ROAD? YES ( ) NO ( )

41. DISTANCE FROM AND FRONTAGE ON ROAD

42. FURTHER DESCRIPTION OF IMPORTANT FEATURES

PHOTO MUST BE PROVIDED

43. HISTORY AND SIGNIFICANCE

44. DESCRIPTION OF ENVIRONMENT AND OUTBUILDINGS

45. SOURCES OF INFORMATION

RETURN THIS FORM WHEN COMPLETED TO: OFFICE OF HISTORIC PRESERVATION
P.O. BOX 176
JEFFERSON CITY, MISSOURI 65102

IF ADDITIONAL SPACE IS NEEDED, ATTACH SEPARATE SHEET(S) TO THIS FORM

M.K. WEIL SHOE CO.

MISSOURI OFFICE OF HISTORIC PRESERVATION
ARCHITECTURAL/HISTORIC INVENTORY SURVEY FORM

SLC-AS-042-130C.B.835

NO. 116

COUNTY City

LOCATION OF NEGATIVES I and-nar-ks

4. PRESENT LOCAL NAME(S) OR DESIGNATION(S)

5. OTHER NAME(S) Wohl Building

SPECIFIC LEGAL LOCATION
TOWNSHIP ___ RANGE ___ SECTION ___

IF CITY OR TOWN, STREET ADDRESS 1224-26 Washington

CITY OR TOWN St. Louis IF RURAL, VICINITY

DESCRIPTION OF LOCATION

9. COORDINATES UTM
LAT
LONG

10. SITE ( ) BUILDING (X) STRUCTURE ( ) OBJECT ( )

11. ON NATIONAL REGISTER? YES ( ) NO (X)

12. IS IT ELIGIBLE? YES ( ) NO ( )

13. PART OF ESTAB. HIST. DISTRICT? YES ( ) NO (X)

14. DISTRICT POTENTIAL? YES ( ) NO ( )

15. NAME OF ESTABLISHED DISTRICT

16. THEMATIC CATEGORY

17. DATE(S) OR PERIOD 1901

18. STYLE OR DESIGN

19. ARCHITECT OR ENGINEER J.J. Jees

20. CONTRACTOR OR BUILDER R. N. Morrison

21. ORIGINAL USE, IF APPARENT

22. PRESENT USE

23. OWNERSHIP PUBLIC ( ) PRIVATE ( )

24. OWNER'S NAME AND ADDRESS IF KNOWN

25. OPEN TO PUBLIC? YES ( ) NO ( )

26. LOCAL CONTACT PERSON OR ORGANIZATION

27. OTHER SURVEYS IN WHICH INCLUDED

28. NO. OF STORIES 8

29. BASEMENT? YES ( ) NO ( )

30. FOUNDATION MATERIAL

31. WALL CONSTRUCTION

32. ROOF TYPE AND MATERIAL

33. NO. OF BAYS FRONT SIDE

34. WALL TREATMENT

35. PLAN SHAPE

36. CHANGES (EXPLAIN IN NO. 42) ADDITION ( ) ALTERED ( ) MOVED ( )

37. CONDITION INTERIOR ___ EXTERIOR ___

38. PRESERVATION UNDERWAY? YES ( ) NO ( )

39. ENDANGERED? BY WHAT? YES ( ) NO ( )

40. VISIBLE FROM PUBLIC ROAD? YES ( ) NO ( )

41. DISTANCE FROM AND FRONTAGE ON ROAD

42. FURTHER DESCRIPTION OF IMPORTANT FEATURES

PHOTO MUST BE PROVIDED

43. HISTORY AND SIGNIFICANCE

44. DESCRIPTION OF ENVIRONMENT AND OUTBUILDINGS

45. SOURCES OF INFORMATION

46. PREPARED BY Maureen Tories

RETURN THIS FORM WHEN COMPLETED TO: OFFICE OF HISTORIC PRESERVATION
P.O. BOX 176
JEFFERSON CITY, MISSOURI 65102

IF ADDITIONAL SPACE IS NEEDED, ATTACH SEPARATE SHEET(S) TO THIS FORM

48. DATE 7/85

49. REVISION DATE(S) -

1. ID
2. COUNTY
4. PRESENT LOCAL NAME(S) OR DESIGNATION(S)
8. OTHER NAMES
9. TOWNSHIP

SCHNEIDER SHOE CO.

MISSOURI OFFICE OF HISTORIC PRESERVATION

ARCHITECTURAL/HISTORIC INVENTORY SURVEY FORM SLC-AS-042-131 C.B.835

NO. 117

COUNTY City

LOCATION OF NEGATIVES Landmarks

4. PRESENT LOCAL NAME(S) OR DESIGNATION(S)

5. OTHER NAME(S) Peter's Shoe Co.,13th Street Realty Co. Bldg.

SPECIFIC LEGAL LOCATION TOWNSHIP ____ RANGE ____ SECTION ____

IF CITY OR TOWN, STREET ADDRESS 1232-36 Washington

CITY OR TOWN St. Louis IF RURAL, VICINITY

DESCRIPTION OF LOCATION

16. THEMATIC CATEGORY

17. DATE(S) OR PERIOD 1901

18. STYLE OR DESIGN

19. ARCHITECT OR ENGINEER Isaac S. Taylor

20. CONTRACTOR OR BUILDER Westlake Const.

21. ORIGINAL USE, IF APPARENT

22. PRESENT USE

23. OWNERSHIP PUBLIC ( ) PRIVATE ( )

24. OWNER'S NAME AND ADDRESS IF KNOWN

25. OPEN TO PUBLIC? YES ( ) NO ( )

26. LOCAL CONTACT PERSON OR ORGANIZATION

27. OTHER SURVEYS IN WHICH INCLUDED

28. NO. OF STORIES 8

29. BASEMENT? YES ( ) NO ( )

30. FOUNDATION MATERIAL

31. WALL CONSTRUCTION

32. ROOF TYPE AND MATERIAL

33. NO. OF BAYS FRONT SIDE

34. WALL TREATMENT

35. PLAN SHAPE

36. CHANGES (EXPLAIN IN NO. 42) ADDITION ( ) ALTERED ( ) MOVED ( )

37. CONDITION INTERIOR ____ EXTERIOR ____

38. PRESERVATION UNDERWAY? YES ( ) NO ( )

39. ENDANGERED? BY WHAT? YES ( ) NO ( )

40. VISIBLE FROM PUBLIC ROAD? YES ( ) NO ( )

41. DISTANCE FROM AND FRONTAGE ON ROAD

COORDINATES UTM LAT LONG

10. SITE ( ) BUILDING (X) STRUCTURE ( ) OBJECT ( )

11. ON NATIONAL REGISTER? YES ( ) NO (X)

12. IS IT ELIGIBLE? YES ( ) NO ( )

13. PART OF ESTAB. HIST. DISTRICT? YES ( ) NO (X)

14. DISTRICT POTENTIAL YES ( ) NO ( )

15. NAME OF ESTABLISHED DISTRICT

42. FURTHER DESCRIPTION OF IMPORTANT FEATURES

PHOTO MUST BE PROVIDED

43. HISTORY AND SIGNIFICANCE

44. DESCRIPTION OF ENVIRONMENT AND OUTBUILDINGS

45. SOURCES OF INFORMATION National Register Nomination

46. PREPARED BY Maureen Jones

47. ORGANIZATION Landmarks

48. DATE 7/85

49. REVISION DATE(S) -

IF ADDITIONAL SPACE IS NEEDED, ATTACH SEPARATE SHEET(S) TO THIS FORM

TO: OFFICE OF HISTORIC PRESERVATION
P.O. BOX 176
JEFFERSON CITY, MISSOURI 65102

ANATOL'S FABRIC OUTLET
CLEARANCE SALE
EXP 746

MISSOURI OFFICE OF HISTORIC PRESERVATION

ARCHITECTURAL/HISTORIC INVENTORY SURVEY FORM SLC-AS-042-132 C.B.834

NO. 106

COUNTY City

LOCATION OF NEGATIVES Landmarks

4 PRESENT LOCAL NAME(S) OR DESIGNATION(S) 1.

5 OTHER NAME(S)

SPECIFIC LEGAL LOCATION TOWNSHIP ____ RANGE ____ SECTION ____

IF CITY OR TOWN, STREET ADDRESS 1)00-10 Washington

CITY OR TOWN St. louis IF RURAL, VICINITY

1. DESCRIPTION OF LOCATION

S. COORDINATES UTM

LAT

LONG

.O. SITE ( ) STRUCTURE ( ) BUILDING (X) OBJECT ( )

.1. ON NATIONAL REGISTER ? YES (X) NO ( )

12. IS IT ELIGIBLE? YES ( ) NO ( )

.3. PART OF ESTAB. HIST. DISTRICT? YES ( ) NO (X)

14. DISTRICT POTENTIAL? YES ( ) NO ( )

.S. NAME OF ESTABLISHED DISTRICT

16. THEMATIC CATEGORY

111. DATE(S) OR PERIOD 1899

18. STYLE OR DESIGN

19. ARCHITECT OR ENGINEER Eames & Young

20. CONTRACTOR OR BUILDER Jas. Bright

21. ORIGINAL USE, IF APPARENT

22. PRESENT USE

23. OWNERSHIP PUBLIC ( ) PRIVATE ( )

24. OWNER'S NAME AND ADDRESS IF KNOWN

25. OPEN TO PUBLIC? YES ( ) NO ( )

26. LOCAL CONTACT PERSON OR ORGANIZATION

27. OTHER SURVEYS IN WHICH INCLUDED

28 NO. OF STORIES 7

29. BASEMENT? YES ( ) NO ( )

30. FOUNDATION MATERIAL

31. WALL CONSTRUCTION

32. ROOF TYPE AND MATERIAL

33. NO. OF BAYS FRONT SIDE

34. WALL TREATMENT

35. PLAN SHAPE

36. CHANGES (EXPLAIN IN NO. 42) ADDITION ( ) ALTERED ( ) MOVED ( )

37. CONDITION INTERIOR ____ EXTERIOR ____

38. PRESERVATION UNDERWAY? YES ( ) NO ( )

39. ENDANGERED? BY WHAT? YES ( ) NO ( )

40. VISIBLE FROM PUBLIC ROAD? YES ( ) NO ( )

41 DISTANCE FROM AND FRONTAGE ON ROAD

42. FURTHER DESCRIPTION OF IMPORTANT FEATURES

PHOTO MUST BE PROVIDED

43. HISTORY AND SIGNIFICANCE

44. DESCRIPTION OF ENVIRONMENT AND OUTBUILDINGS

45. SOURCES OF INFORMATION National Register Nomination

46. PREPARED BY Maureen Jones

47. ORGANIZATION Landmarks

48. DATE 7/85

49. REVISION DATE(S) -

RETURN THIS FORM WHEN COMPLETED TO: OFFICE OF HISTORIC PRESERVATION P.O. BOX 176 JEFFERSON CITY, MISSOURI 65102

IF ADDITIONAL SPACE IS NEEDED, ATTACH SEPARATE SHEET(S) TO THIS FORM

KNICKERBOCKER
KNICKERBOCKER

MISSOURI OFFICE OF HISTORIC PRESERVATION
ARCHITECTURAL/HISTORIC INVENTORY SURVEY FORM SLC-AS-042-133 C.B. 520

NO. 42

COUNTY City

LOCATION OF NEGATIVES Landmarks

4. PRESENT LOCAL NAME(S) OR DESIGNATION(S): Fashion Square

5. OTHER NAME(S)

SPECIFIC LEGAL LOCATION TOWNSHIP ____ RANGE ____ SECTION ____

IF CITY OR TOWN, STREET ADDRESS: 1301-11 Washington

CITY OR TOWN: st. Louis IF RURAL, VICINITY

J. DESCRIPTION OF LOCATION

3. COORDINATES UTM
LAT
LONG

.0. SITE ( ) STRUCTURE ( ) BUILDING (X) OBJECT ( )

'1. ON NATIONAL REGISTER? YES (X) NO (X)

12. IS IT ELIGIBLE? YES ( ) NO ( )

3. PART OF ESTAB. HIST. DISTRICT? YES ( ) NO (X)

14. DISTRICT POTENTIAL? YES ( ) NO ( )

:5. NAME OF ESTABUSHED DISTRICT

116. THEMATIC CATEGORY

17. DATE(S) OR PERIOD: 1926

18. STYLE OR DESIGN

19. ARCHITECT OR ENGINEER: D.R.Harrl'SOn

20. CONTRACTOR OR BUILDER

21. ORIGINAL USE, IF APPARENT

ZZ. PRESENT USE

23. OWNERSHIP PUBLIC ( ) PRIVATE ( )

24. OWNER'S NAME AND ADDRESS IF KNOWN

25. OPEN TO PUBLIC? YES ( ) NO ( )

26. LOCAL CONTACT PERSON OR ORGANIZATION

27. OTHER SURVEYS IN WHICH INCLUDED

28. NO. OF STORIES: 11

Z9. BASEMENT? YES ( ) NO ( )

30. FOUNDATION MATERIAL

31. WALL CONSTRUCTION

32. ROOF TYPE AND MATERIAL

33. NO. OF BAYS FRONT SIDE

34. WALL TREATMENT

35. PLAN SHAFE

36. CHANGES (EXPLAIN IN NO. 42) ADDITION ( ) ALTERED ( ) MOVED ( )

37. CONDITION INTERIOR ____ EXTERIOR

38. PRESERVATION UNDERWAY? YES ( ) NO ( )

39. ENDANGERED? BY WHAT? YES ( ) HO( )

40. VISIBLE FROM PUBLIC ROAO? YES ( ) NO ( )

41. DISTANCE FROM AND FRONTAGE ON ROAD: 1

42. FURTHER DESCRIPTION OF IMPORTANT FEATURES

PHOTO MUST BE PROVIDED

43. HISTORY AND SIGNIFICANCE

44. DESCRIPTION OF ENVIRONMENT AND OUTBUILDINGS

45. SOURCES OF INFORMATION

46. PREPARED BY: Maureen Jones

47. ORGANIZATION: Landmarks

48. DATE: 7/85

49. REVISION DATE(S): -

RETURN THIS FORM WHEN COMPLETED TO: OFFICE OF HISTORIC PRESERVATION
P.O. 30X 176
JEFFERSON CITY, MISSOURI 65102

IF ADDITIONAL SPACE IS NEEDED, ATTACH SEPARATE SHEET(S) TO THIS FORM

1. ID
2. COUNTY
4. PRESENT LOCAL NAME(S) OR DESIGNATION S
6. ID (ER JANE(S)
9. TOWNSHIP
RANGE

NKOFSKY SHOE CO.

MISSOURI OFFICE OF HISTORIC PRESERVATION

ARCHITECTURAL/HISTORIC INVENTORY SURVEY FORM SLC." AS-042-134 C.E.834

NO. 107

COUNTY City

LOCATION OF NEGATIVES Landmarks

PRESENT LOCAL NAME(S) OR DESIGNATION(S)

OTHER NAME(S)

SPECIFIC LEGAL LOCATION
TOWNSHIP ____ RANGE ____ SECTION ____
IF CITY OR TOWN, STREET ADDRESS
1312 1:Jashington

CITY OR TOWN St. Louis IF RURAL, VICINITY

DESCRIPTION OF LOCATION

COORDINATES UTM
LAT
LONG

10. SITE ( ) STRUCTURE ( )
BUILDING (X) OBJECT ( )

11. ON NATIONAL REGISTER? YES ( ) NO (X)

12. IS IT ELIGIBLE? YES ( ) NO ( )

13. PART OF ESTAB. HIST. DISTRICT? YES ( ) NO (X)

14. DISTRICT POTENTIAL? YES ( ) NO ( )

15. NAME OF ESTABUSHEO DISTRICT

16. THEMAne CATEGORY

111. DATE(S) OR PERIOD
1907

18. STYLE OR DESIGN

19. ARCHITECT OR ENGINEER
Charles H. Dieterlng

20. CONTRACTOR OR BUILDER
P. G. Johnson & Co.

21. ORIGINAL USE, IF APPARENT

22. PRESENT USE

23. OWNERSHIP ?USUC( ) PRIVATE( )

24. OWNER'S NAME AND ADDRESS IF KNOWN

es. OPEN TO PUBLIC? YES ( ) NOC)

26. LOCAL CONTACT PERSON OR ORGANIZATION

27. OTHER SURVEYS IN WHICH INCLUDED

28. NO OF STORIES 7

29. BASEMENT? YES ( ) NO ( )

30. FOUNDATION MATERIAL

31. WALL CONSTRUCTION

32. ROOF TYPE AND MATERIAL

33. NO. OF BAYS FRONT SIDE

34. WALL TREATMENT

35. PLAN SHAPE

36. CHANGES (EXPLAIN IN NO. 42) ADDITION ( ) ALTERED ( ) MOVED ( )

37. CONDITION
INTERIOR ____
EXTERIOR

38. PRESERVATION UNDERWAY? YES ( ) NO ( )

39. ENDANGERED? BY WHAT? YES ( ) NO ( )

40. VISIBLE FROM PUBLIC ROAD? YES ( ) NO ( )

41. DISTANCE FROM AND FRONTAGE ON ROAD 1

42. FURTHER DESCRIPTION OF IMPORTANT FEATURES

PHOTO MUST BE PROVIDED

43. HISTORY AND SIGNIFICANCE

44. DESCRIPTION OF ENVIRONMENT AND OUTBUILDINGS

45. SOURCES OF INFORMATION
Building Permit: 4/1/07

46. PREPARED BY
Maureen Jones

47. ORGANIZATION
Landmarzs

48. DATE 7/85

49. REVISION DATE(S) -"

RETURN THIS FORM WHEN COMPLETED TO: OFFICE OF HISTORIC PRESERVATION
P.O. BOX 176
JEFFERSON CITY, MISSOURI 65102

IF ADDITIONAL SPACE IS NEEDED, ATTACH SEPARATE SHEETS TO THIS FORM

DESIGNER
SHOES
DESIGNER
CONNECTION
HOES
OPEN TO THE PUBLIC

MISSOURI OFFICE OF HISTORIC PRESERVATION

ARCHITECTURAL/HISTORIC INVENTORY SURVEY FORM SLC-AS-042-135 C.B.834

NO. 108

4 PRESENT LOCAL NAME(S) OR DESIGNATION(S) 1.

COUNTY City

5 OTHER NAME(S)

LOCATION OF NEGATIVES Landmarks

SPECIFIC LEGAL LOCATION TOWNSHIP _____ RANGE _____ SECTION _____

IF CITY OR TOWN, STREET ADDRESS 1314-16 Washington

CITY OR TOWN st. louis IF RURAL, VICINITY

r. DESCRIPTION OF LOCATION

3. COORDINATES UTM
LAT
LONG

.O. SITE ( ) STRUCTURE ( )
BUILDING (X) OBJECT ( )

'1. ON NATIONAL REGISTER? YES ( ) NO (X) | 12- IS IT ELIGIBLE? YES ( ) NO ( )

.3. PART OF ESTAB. HIST. DISTRICT? TES ( ) NO (X) | 14. eISTRICT POTENTIAL? YES ( ) NOe)

.S. NAME OF ESTABUSHED DISTRICT

16. THEMATIC CATEGORY

17. DATE(S) OR PERIOD 1913

II STYLE OR DESIGN

19. ARCHITECT OR ENGINEER Charles H. Dietering

20. CONTRACTOR OR BUILDER

21. ORIGINAL USE, IF APPARENT

22. PRESENT USE

23. OWNERSHIP PUBLIC ( ) PRIVATE ( )

24. OWNER'S NAME AND ADDRESS IF KNOWN

25. OPEN TO PUBLIC? YES ( ) NOe)

26. LOCAL CONTACT PERSON OR ORGANIZATION

27. OTHER SURVEYS IN WHICH INCLUDED

28 NO OF STORIES 2

29. BASEMENT r YES ( ) NO ( )

) 30. FOUNDATION MATERIAL

31. WALL CONSTRUCTION

sa, ROOF TYPE AND MATERIAL

33. NO. OF BAYS FRONT SIDE

34. WALL TREATMENT

35. PLAN SHAPE

36. CHANGES (EXPLAIN IN NO. 42) ADDITION ( ) ALTERED ( ) MOVED ( )

31. CONDITION INTERIOR _____ EXTERIOR

38. PRESERVATION UNDERWAY? YES ( ) NO ( )

39. ENDANGERED? BY WHAT r YES ( ) NO ( )

40. VISIBLE FROM PUBLIC ROAD? YES ( ) NO ( )

41. DISTANCE FROM AND FRONTAGE ON ROAD

42. FURTHER DESCRIPTION OF IMPORTANT FEATURES

PHOTO MUST BE PROVIDED

43. HISTORY AND SIGNIFICANCE

44. DESCRIPTION OF ENVIRONMENT AND OUTBUILDINGS

45. SOURCES OF INFORMATION
Building Permit: 11/3/13

46. PREPARED BY Maureen Jones

47. ORGANIZATION Landmarks

48. DATE 7/85

49. REVISION DATE(S) -

RETURN THIS FORM WHEN COMPLETED TO: OFFICE OF HISTORIC PRESERVATION
P.O. 3CX 176
JEFFERSON CITY, MISSOURI 65102

IF ADDITIONAL SPACE IS NEEDED, ATTACH SEPARATE SHEETS TO THIS FORM

1. NO. 2. COUNTY 4. PRESENT LOCAL NAMES OR DESIGNATIONS 8. OTHER AREAS 8. TOWNSHIP

OPEN TO THE PUBLIC
OPEN SUNDAYS
GOODMAN HOUSE
SALE

MISSOURI OFFICE OF HISTORIC PRESERVATION

ARCHITECTURAL/HISTORIC INVENTORY SURVEY FORM SLC-AS..04a-136 C.B. 5.20

NO. t)

COUNTY City

LOCATION OF NEGATIVES Landmarks

4. PRESENT LOCAL NAME(S) OR DESIGNATION(S)

5. OTHER NAME(S) Broida Brothers

SPECIFIC LEGAL LOCATION TOWNSHIP ___ RANGE ___ SECTION ___

IF CITY OR TOWN, STREET ADDRESS 1)15-17 Washington

CITY OR TOWN St. LOUIS IF RURAL, VICINITY

DESCRIPTION OF LOCATION

COORDINATES UTM

LAT

LONG

10. SITE ( ) STRUCTURE ( ) BUILDING (X) OBJECT ( )

11. ON NATIONAL REGISTER? YES ( ) NO (X) 12. IS IT ELIGIBLE? YES ( ) NO ( )

13. PART OF ESTAB. HIST. DISTRICT? YES ( ) NO (X) 14. DISTRICT POTENTIAL? YES ( ) NO ( )

15. NAME OF ESTABLISHED DISTRICT

16. THEMATIC CATEGORY

17. DATE(S) OR PERIOD 1918

18. STYLE OR DESIGN

19. ARCHITECT OR ENGINEER William Levy

20. CONTRACTOR OR BUILDER E.P.Shassere

21. ORIGINAL USE, IF APPARENT

22. PRESENT USE

23. OWNERSHIP PUBLIC ( ) PRIVATE ( )

24. OWNER'S NAME AND ADDRESS IF KNOWN

25. OPEN TO PUBLIC? YES ( ) NO ( )

26. LOCAL CONTACT PERSON OR ORGANIZATION

27. OTHER SURVEYS IN WHICH INCLUDED

28. NO. OF STORIES 1

29. BASEMENT YES ( ) NO ( )

30. FOUNDATION MATERIAL

31. WALL CONSTRUCTION

32. ROOF TYPE AND MATERIAL

33. NO. OF BAYS FRONT SIDE

34. WALL TREATMENT

35. PLAN SHAPE

36. CHANGES (EXPLAIN IN NO. 42) ADDITION ( ) ALTERED ( ) MOVED ( )

37. CONDITION INTERIOR ___ EXTERIOR

38. PRESERVATION UNDERWAY? YES ( ) NO ( )

39. ENDANGERED? BY WHAT? YES ( ) NO ( )

40. VISIBLE FROM PUBLIC ROAD? YES ( ) NO ( )

41. DISTANCE FROM AND FRONTAGE ON ROAD

42. FURTHER DESCRIPTION OF IMPORTANT FEATURES

PHOTO MUST BE PROVIDED

43. HISTORY AND SIGNIFICANCE

44. DESCRIPTION OF ENVIRONMENT AND OUTBUILDINGS

45. SOURCES OF INFORMATION Building Permit:5/20/18

46. PREPARED BY Maureen Jones

RETURN THIS FORM WHEN COMPLETED TO: OFFICE OF HISTORIC PRESERVATION
P.O. SOX 176
JEFFERSON CITY, MISSOURI 65102

IF ADDITIONAL SPACE IS NEEDED, ATTACH SEPARATE SHEETS TO THIS FORM

2. COUNTY

4. PRESENT LOCAL NAME(S) OR DESIGNATION(S)

6. OTHER NAMES

8. TOWNSHIP

RANGE

WAREHOUSE
LA CROSSE RUBBER MILLS INC.
FACTORY BRANCH
Rubber and Canvas Footwear
BUY-RITE SHOES
FOR RENT
231-1363
Quality CANVAS
ALL AT ONE PRICE
3.88
ALL ONE PRICE

MISSOURI OFFICE OF HISTORIC PRESERVATION

ARCHITECTURAL/HISTORIC INVENTORY SURVEY FORM SLC-As-042 'J7 C.2. 520

NO. 44

CCVXII City

LOCATION OF NEGATIVES Landmarks

4 PRESENT LOCAL NAME(S) OR DESIGNATION(S) 1.

S. OTHER NAME(S)

SPECIFIC LEGAL LOCATION TOWNSHIP _____ RANGE _____ SECTION _____

IF CITY OR TOWN, STREET ADDRESS 1319 Washington

CITY OR TOWN St. Louis IF RURAL, VICINITY

1. DESCRIPTION OF LOCATION

3. COORDINATES UTM LAT LONG

10. SITE ( ) BUILDING (Xi STRUCTURE ( ) OBJECT C)

11. ON NATIONAL REGISTER ? YES ( ) NO r X: 12- IS IT ELIGIBLE ? YES ( ) NO (

13. PART OF ESTAB. HIST. DISTRICT ? YES ( ) NO X) 14. DIS.RICT POTENTIAL r YES ( ) NOC 1

15. NAME OF ESTABUSHED DISTRICT -

16. THEMATIC CATEGORY

17. DATE(S) OR PERIOD 1912

18. STYLE OR DESIGN

19. ARCHITECT OR ENGINEER

20. CONTRACTOR OR BUILDER Merill Constr. Co.

21. ORIGINAL USE, IF APPARENT

22. PRESENT USE

23. OWNERSHIP PUBUC( ) PRIVATE( )

24. OWNER' NAME AND ADDRESS IF KNOWN

25. OPEN TO PUBLIC ? YES( ) NOC)

26. LOCAL CONTACT PERSON OR ORGANIZATION

27. OTHER SURVEYS IN WHICH INCLUOED

28. NO OF STORIES 2

29. BASEMENT ? YES ( ) NO( )

30. FOUNDATION MATERIAL

31. WALL CONSTRUCTION

32. ROOF TYPE AND MATERIAL

33. NO. OF BAYS FRONT SIDE

34. WALL TREATMENT

35. PLAN SHAPE

36. CHANGES (EXPLAIN IN NO. 42) ADDITION ( ) ALTERED ( ) MOVED ( )

37. CONDITION INTERIOR _____ EXTERIOR

38. PRESERVATION UNDERWAY ? YES ( ) NO C 1

39. ENDANGERED ? BY WHAT? YES(1 NOC)

40. VISIBLE FROM PUBLIC ROAD ? YES ( ) NO C)

41. DISTANCE FROM AND FRONTAGE ON ROAD 1

42. FURTHER DESCRIPTION OF IMPORTANT FEATURES

PHOTO MUST BE PROVIDED

43. HISTORY AND SIGNIFICANCE

44. DESCRIPTION OF ENVIRONMENT AND OUTBUILDINGS

45. SOURCES OF INFORMATION

Building Permit: 4/19/12

46. PREPARED BY Laureen Jones

47. ORGANIZATION Land.nazks

48. DATE 7/85

49. REVISION DATE(S) -

RETURN THIS FORM WHEN COMPLETED TO: OFFICE OF HISTORIC PRESERVATION P.O. BOX 176 JEFFERSON CITY, MISSOURI 65102

IF ADDITIONAL SPACE IS NEEDED, ATTACH SEPARATE SHEET(S) TO THIS FORM

famous
NAME
BRANDS
SHOE Co
LEATHER COAT WAREHOUSE
LA CROSSE

MISSOURI OFFICE OF HISTORIC PRESERVATION

ARCHITECTURAL/HISTORIC INVENTORY SURVEY FORM SLC-AS-042-138 C.B. 834

NO. 109

COUNTY City

LOCATION OF NEGATIVES Landmarks

PRESENT LOCAL NAME(S) OR DESIGNATION(S)

OTHER NAME(S)

SPECIFIC LEGAL LOCATION
TOWNSHIP ____ RANGE ____ SECTION ____

IF CITY OR TOWN, STREET ADDRESS 1320-24 Washington

CITY OR TOWN St. louis IF RURAL, VICINITY

DESCRIPTION OF LOCATION

COORDINATES UTM
LAT
LONG

SITE ( ) STRUCTURE ( )
BUILDING (X) OBJECT ( )

ON NATIONAL REGISTER? YES ( ) NO (X)

IS IT ELIGIBLE? YES ( ) NO ( )

PART OF ESTAB. HIST. DISTRICT? YES ( ) NO (X)

DISTRICT POTENTIAL? YES ( ) NO ( )

NAME OF ESTABLISHED DISTRICT

THEMATIC CATEGORY

DATE(S) OR PERIOD 1907

STYLE OR DESIGN

ARCHITECT OR ENGINEER Caur-an, Russell. Garden

CONTRACTOR OR BUILDER Jas. Black Masonary

ORIGINAL USE, IF APPARENT

PRESENT USE

OWNERSHIP PUBLIC ( ) PRIVATE ( )

OWNER'S NAME AND ADDRESS IF KNOWN

OPEN TO PUBLIC? YES ( ) NO ( )

LOCAL CONTACT PERSON OR ORGANIZATION

OTHER SURVEYS IN WHICH INCLUDED

NO. OF STORIES 8

BASEMENT? YES ( ) NO ( )

FOUNDATION MATERIAL

WALL CONSTRUCTION

ROOF TYPE AND MATERIAL

NO. OF BAYS FRONT SIDE

WALL TREATMENT

PLAN SHAPE

CHANGES (EXPLAIN IN NO. 42) ADDITION ( ) ALTERED ( ) MOVED ( )

CONDITION INTERIOR ____ EXTERIOR ____

PRESERVATION UNDERWAY? YES ( ) NO ( )

ENDANGERED? BY WHAT? YES ( ) NO ( )

VISIBLE FROM PUBLIC ROAD? YES ( ) NO ( )

DISTANCE FROM AND FRONTAGE ON ROAD

FURTHER DESCRIPTION OF IMPORTANT FEATURES

PHOTO MUST BE PROVIDED

HISTORY AND SIGNIFICANCE

DESCRIPTION OF ENVIRONMENT AND OUTBUILDINGS

SOURCES OF INFORMATION
Building Permit: 6/14/07

PREPARED BY Maureen Jones

ORGANIZATION Landmarks

DATE 7/85

REVISION DATE(S)

RETURN THIS FORM WHEN COMPLETED TO: OFFICE OF HISTORIC PRESERVATION
P.O. BOX 176
JEFFERSON CITY, MISSOURI 65102

IF ADDITIONAL SPACE IS NEEDED, ATTACH SEPARATE SHEET(S) TO THIS FORM

1. NO.
2. COUNTY
4. PRESENT NAME(S) OR DESIGNATION(S)
8. OTHER NAMES
8. TOWNSHIP
RANGE
SEC.

MARTE SHOES

MISSOURI OFFICE OF HISTORIC PRESERVATION

ARCHITECTURAL/HISTORIC INVENTORY SURVEY FORM SLC-AS-042-J39 C.B. 520

NO. 45

COUNTY City

LOCATION OF NEGATIVES Landmarks

4. PRESENT LOCAL NAME(S) OR DESIGNATION(S)

5. OTHER NAME(S)

SPECIFIC LEGAL LOCATION
TOWNSHIP ____ RANGE ____ SECTION ____

IF CITY OR TOWN, STREET ADDRESS 1321-25 Washington

CITY OR TOWN st. Louis IF RURAL, VICINITY

1. DESCRIPTION OF LOCATION

3. COORDINATES UTM
LAT
LONG

10. SITE ( ) STRUCTURE ( )
BUILDING (X) OBJECT ( )

11. ON NATIONAL REGISTER? YES ( ) NO (X)

12. IS IT ELIGIBLE? YES ( ) NO ( )

13. PART OF ESTAB. HIST. DISTRICT? YES ( ) NO (X)

14. DISTRICT POTENTIAL? YES ( ) NO ( )

15. NAME OF ESTABLISHED DISTRICT

16. THEMATIC CATEGORY

17. DATE(S) OR PERIOD 1919

18. STYLE OR DESIGN

19. ARCHITECT OR ENGINEER W. H. Green

20. CONTRACTOR OR BUILDER Gorg Constr.

21. ORIGINAL USE, IF APPARENT

22. PRESENT USE

23. OWNERSHIP PUBLIC ( ) PRIVATE ( )

24. OWNER' NAME AND ADDRESS IF KNOWN

25. OPEN TO PUBLIC? YES ( ) NO ( )

26. LOCAL CONTACT PERSON OR ORGANIZATION

27. OTHER SURVEYS IN WHICH INCLUDED

28. NO. OF STORIES 2

29. BASEMENT? YES ( ) NO ( )

30. FOUNDATION MATERIAL

31. WALL CONSTRUCTION

32. ROOF TYPE AND MATERIAL

33. NO. OF BAYS FRONT SIDE

34. WALL TREATMENT

35. PLAN SHAPE

36. CHANGES (EXPLAIN IN NO. 42) ADDITION ( ) ALTERED ( ) MOVED ( )

37. CONDITION
INTERIOR
EXTERIOR

38. PRESERVATION UNDERWAY? YES ( ) NO (1)

39. ENDANGERED? BY WHAT? YES ( ) NO ( )

40. VISIBLE FROM PUBLIC ROAD? YES ( ) NO ( )

41. DISTANCE FROM AND FRONTAGE ON ROAD 1

42. FURTHER DESCRIPTION OF IMPORTANT FEATURES

PHOTO MUST BE PROVIDED

43. HISTORY AND SIGNIFICANCE

44. DESCRIPTION OF ENVIRONMENT AND OUTBUILDINGS

45. SOURCES OF INFORMATION
Building Permit 6/2/19 Addn. 6/24/19

46. PREPARED BY
Maureen Jones

RETURN THIS FORM WHEN COMPLETED TO: OFFICE OF HISTORIC PRESERVATION
P.O. BOX 176
JEFFERSON CITY, MISSOURI 65102

IF ADDITIONAL SPACE IS NEEDED, ATTACH SEPARATE SHEET(S) TO THIS FORM


COFFEE · SODA
DOUGHNUTS
POOR BOYS
famous NAME BRANDS
MANKOFSKY SHOE CO.
famous NAME BRANDS
MANKOFSKY SHOE CO.
LEATHE

MISSOURI OFFICE OF HISTORIC PRESERVATION

ARCHITECTURAL/HISTORIC INVENTORY SURVEY FORM

SLC-AS-042-1 no C.B.834

NO. 110

COUNTY City

LOCATION OF NEGATIVES Landmarks

4. PRESENT LOCAL NAME(S) OR DESIGNATION(S): Marte's Shoes

5. OTHER NAME(S)

SPECIFIC LEGAL LOCATION
TOWNSHIP _____ RANGE _____ SECTION _____

IF CITY OR TOWN, STREET ADDRESS: 1326 Washington

CITY OR TOWN: st. Louis IF RURAL, VICINITY

DESCRIPTION OF LOCATION

3. COORDINATES UTM
LAT
LONG

.0. SITE ( ) STRUCTURE ( )
BUILDING (X) OBJECT ( )

ON NATIONAL REGISTER? YES ( ) NO (X)

12. IS IT ELIGIBLE? YES ( ) NO ( )

13. PART OF ESTAB. HIST. DISTRICT? YES ( ) NO (X)

14. DISTRICT POTENTIAL? YES ( ) NO ( )

.S. NAME OF ESTABLISHED DISTRICT

16. THEMATIC CATEGORY

11. DATE(S) OR PERIOD: Circa 1954

18. STYLE OR DESIGN

19. ARCHITECT OR ENGINEER

ZOo CONTRACTOR OR BUILDER

21. ORIGINAL USE, IF APPARENT

za, PRESENT USE

23. OWNERSHIP PUBUCt ( ) PRIVATE ( )

24. OWNER'S NAME AND ADDRESS IF KNOWN

25. OPEN TO PUaLIC? YES ( ) NOC ( )

26. LOCAL CONTACT PERSON OR ORGANIZATION

21. OTHER SURVEYS IN WHICH INCLUDED

28. NO. OF STORIES: 1

29. BASEMENT? YES ( ) Not ( )

30. FOUNDATION MATERIAL

31. WALL CONSTRUCTION

32. ROOF TYPE AND MATERIAL

33. XO. OF BAYS FRONT ,IOE

34. WALL TREATMENT

35. PLAN SHAPE

36. CHANGES (EXPLAIN IN NO. 42) ADDITION ( ) ALTERED ( ) MOVED ( )

st. CONOITIOH INTERIOR _____ EXTERIOR _____

38. PRESERVATION UNDERWAY? YES ( ) NO ( )

39. ENDANGERED? BY WHAT? YES ( ) HO ( )

40. VISIBLE FROM PUBLIC ROAD? YES ( ) NO C ( )

41. DISTANCE FROM AND FRONTAGE ON ROAD: 1

42. FURTHER DESCRIPTION OF IMPORTANT FEATURES

PHOTO MUST BE PROVIDED

43. HISTORY AND SIGNIFICANCE

44. DESCRIPTION OF ENVIRONMENT AND OUTBUILDINGS

45. SOURCES OF INFORMATION

46. PREPARED BY: Maureen Jones

RETURN THIS FORM WHEN COMPLETED TO: OFFICE OF HISTORIC PRESERVATION
P.O. BOX 176
JEFFERSON CITY, MISSOURI 65102

IF ADDITIONAL SPACE IS NEEDED, ATTACH SEPARATE SHEET(S) TO THIS FORM

48. DATE 49. REVISION DATE(S)

NO.
2. COUNTY
4. PRESENT LOCAL NAME(S) OR DESIGNATION(S)
6. OTHER NAME(S)
8. TOWNSHIP
RANGE


MARTE SHOES
FOR THE FAMILY
SHOES
stacyadams 55
NO LEFT TURN

MISSOURI OFFICE OF HISTORIC PRESERVATION
ARCHITECTURAL/HISTORIC INVENTORY SURVEY

FORM SLC-AS-042-141 C.B. 520

NO. 46

COUNTY City

LOCATION OF NEGATIVES Landmarks

4 PRESENT LOCAL NAME(S) OR DESIGNATION(S)

5. OTHER NAME(S)

SPECIFIC LEGAL LOCATION
TOWNSHIP ____ RANGE ____ SECTION ____

IF CITY OR TOWN, STREET ADDRESS 1327 1'Jashington

CITY OR TOWN St. louis IF RURAL, VICINITY

J. DESCRIPTION OF LOCATION

3. COORDINATES UTM
LAT
LONG

.0. SITE ( ) STRUCTURE ( )
BUILDING (X) OBJECT ( )

'1. ON NATIONAL REGISTER 7 YES ( ) NO (xi)

12. IS IT ELIGIBLE? YES ( ) NO ( )

:3. PART OF ESTAB. HIST. DISTRICT? YES ( ) NO (X)

14. DISTRICT POTENTIAL 1 YES ( ) NO (X)

:5. NAME OF ESTABLISHED DISTRICT

16. THEMATIC CATEGORY

11. DATE(S) OR PERIOD 1919

ie. STYLE OR DESIGN

19. ARCHITECT OR ENGINEER

20. CONTRACTOR OR BUILDER

21. ORIGINAL USE, IF APPARENT

22. PRESENT USE

23. OWNERSHIP PUBLIC ( ) PRIVATE ( )

24. OWNER' NAME AND ADDRESS IF KNOWN

as. OPEN TO PUBLIC? YES ( ) NO ( )

26. LOCAL CONTACT PERSON OR ORGANIZATION

27. OTHER SURVEYS IN WHICH INCLUDED

28. NO. OF STORIES 2

29. BASEMENT? YES ( ) NO ( )

30. FOUNDATION MATERIAL

31. WALL CONSTRUCTION

32. ROOF TYPE AND MATERIAL

33. NO. OF BAYS
FRONT SIDE

34. WALL TREATMENT

35. PLAN SHAPE

36. CHANGES (EXPLAIN IN NO. 42) ADDITION ( ) ALTERED ( ) MOVED (X)

37. CONDITION
INTERIOR ____
EXTERIOR

38. PRESERVATION UNDERWAY? YES ( ) NO (X)

39. ENDANGERED? BY WHAT? YES ( ) NO ( )

40. VISIBLE FROM PUBLIC ROAD? YES ( ) NO (X)

41. DISTANCE FROM AND FRONTAGE ON ROAD

42. FURTHER DESCRIPTION OF IMPORTANT FEATURES

PHOTO MUST BE PROVIDED

43. HISTORY AND SIGNIFICANCE

Fire damage 1921

44. DESCRIPTION OF ENVIRONMENT AND OUTBUILDINGS

45. SOURCES OF INFORMATION

Building Permit 11/20/19 Reconstruction after fire 2/18/21

46. PREPARED BY Maureen Jones

RETURN THIS FORM WHEN COMPLETED TO: OFFICE OF HISTORIC PRESERVATION
P.O. SOX 176
JEFFERSON CITY, MISSOURI 65102

IF ADDITIONAL SPACE IS NEEDED, ATTACH SEPARATE SHEET(S) TO THIS FORM

BEEF
SALADS
COFFEE • SODA
POOR BOYS
DOUGHNUTS
DO-NUTS
POOR-BOYS
famous
NAME
BRANDS

MISSOURI OFFICE OF HISTORIC PRESERVATION
ARCHITECTURAL/HISTORIC INVENTORY SURVEY FORM SLC-AS-042-143 C.B. 520

NO. 47

COUNTY City

LOCATION OF NEGATIVES Landmarks

4 PRESENT LOCAL NAME(S) OR DESIGNATION(S)

5. OTHER NAME(S) Washington Building

SPECIFIC LEGAL LOCATION TOWNSHIP ____ RANGE ____ SECTION ____

IF CITY OR TOWN, STREET ADDRESS 1401-03 Washington

CITY OR TOWN IF RURAL, VICINITY St. Louis

J. DESCRIPTION OF LOCATION

9. COORDINATES UTM
LAT
LONG

10. SITE ( ) STRUCTURE ( )
BUILDING (X) OBJECT ( )

11. ON NATIONAL REGISTER? YES ( ) NO (X)

12. IS IT ELIGIBLE? YES ( ) NO ( )

13. PART OF ESTAB. HIST. DISTRICT? YES ( ) NO (X)

14. DISTRICT POTENTIAL YES ( ) NO ( )

15. NAME OF ESTABLISHED DISTRICT

16. THEMATIC CATEGORY

11. DATE(S) OR PERIOD Circa 1903

18. STYLE OR DESIGN

19. ARCHITECT OR ENGINEER

20. CONTRACTOR OR BUILDER

21. ORIGINAL USE, IF APPARENT

22. PRESENT USE

23. OWNERSHIP PUBLIC ( ) PRIVATE ( )

24. OWNER'S NAME AND ADDRESS IF KNOWN

25. OPEN TO PUBLIC? YES ( ) NO ( )

26. LOCAL CONTACT PERSON OR ORGANIZATION

27. OTHER SURVEYS IN WHICH INCLUDED

28. NO. OF STORIES 3

29. BASEMENT? YES ( ) NO ( )

30. FOUNDATION MATERIAL

31. WALL CONSTRUCTION

32. ROOF TYPE AND MATERIAL

33. NO. OF BAYS FRONT SIDE

34. WALL TREATMENT

35. PLAN SHAPE

36. CHANGES (EXPLAIN IN NO. 42) ACCRETION ( ) ALTERED ( ) MOVED ( )

37. CONDITION INTERIOR ____ EXTERIOR ____

38. PRESERVATION UNDERWAY? YES ( ) NO ( )

39. ENDANGERED? BY WHAT? YES ( ) NO ( )

40. VISIBLE FROM PUBLIC ROAD? YES ( ) NO ( )

41. DISTANCE FROM AND FRONTAGE ON ROAD

42. FURTHER DESCRIPTION OF IMPORTANT FEATURES

PHOTO MUST BE PROVIDED

43. HISTORY AND SIGNIFICANCE

44. DESCRIPTION OF ENVIRONMENT AND OUTBUILDINGS

45. SOURCES OF INFORMATION
Deed Search

46. PREPARED BY Maureen Jones

47. ORGANIZATION Landmarks

48. DATE 7/85

49. REVISION -

RETURN THIS FORM WHEN COMPLETED TO: OFFICE OF HISTORIC PRESERVATION
P.O. BOX 176
JEFFERSON CITY, MISSOURI 65102

IF ADDITIONAL SPACE IS NEEDED, ATTACH SEPARATE SHEET(S) TO THIS FORM

Erlicks'
CLEANING
LAUNDRY
1 DAY SERVICE

MISSOURI OFFICE OF HISTORIC PRESERVATION

ARCHITECTURAL/HISTORIC INVENTORY SURVEY FORM

SLC-AS-042-144 C.B.833

NO. 102

COUNTY City

LOCATION OF NEGATIVES I and-nar-ks

4. PRESENT LOCAL NAME(S) OR DESIGNATION(S)

5. OTHER NAME(S)

SPECIFIC LEGAL LOCATION
TOWNSHIP ____ RANGE ____ SECTION ____

IF CITY OR TOWN, STREET ADDRESS 1402-06 Washington

CITY OR TOWN St. louis IF RURAL, VICINITY

.I. DESCRIPTION OF LOCATION

3. COORDINATES UTM
LAT
LONG

.0. SITE ( ) STRUCTURE ( )
BUILDING (X) OBJECT ( )

'1. ON NATIONAL REGISTER ? YES ( ) NO eX) | 12. IS IT ELIGIBLE ? YES ( ) NO ( )

:3. PART OF ESTAB. HIST. DISTRICT ? YES ( ) NO IX | 14. DISTRICT POTENTIAL ? YES ( ) NO ( )

.e. NAME OF ESTABLISHEO DISTRICT

16. THEMATIC CATEGORY

17. DATE(S) OR PERIOD 1915

18. STYLE OR DESIGN

19. ARCHITECT OR ENGINEER F.M.Levy

20. CONTRACTOR OR SUII.OER

21. ORIGINAL USE, IF APPARENT

22. PRESENT USE

23. OWNERSHIP PUBUC( ) PRIVATE( )

24. OWNER' NAME AND ADDRESS IF KNOWN

25. OPEN TO PUBLIC ? YES ( ) NO ( )

26. LOCAL CONTACT PERSON OR ORGANIZATION

27. OTHER SURVEYS IN WHICH INCL.UDED

28 NO OF STORIES 1

29. BASEMENT ? YES ( ) NO( )

30. FOUNDATION MATERIAL

31. WALL CONSTRUCTION

32. ROOF TYPE AND MATERIAL

33. NO. OF BAYS FRONT SIDE

34. WALL TREATMENT

35. PLAN SHAPE

36. CHANGES (EXPLAIN IN NO. 42) ADDITION( ) ALTERED ( ) MOVED ( )

37. CONDITION INTERIOR ____ EXTERIOR

38. PRESERVATION UNDERWAY ? YES ( ) NO C)

39. ENDANGERED ? BY WHAT? TES( ) NO ( )

40. VISIBLE FROM pvaLle ROAD ? YES ( ) NO ( )

41. DISTANCE FROM AND FRONTAGE ON ROAD 1

42. FURTHER DESCRIPTION OF IMPORTANT FEATURES

PHOTO MUST BE PROVIDED

43. HISTORY AND SIGNIFICANCE

44. DESCRIPTION OF ENVIRONMENT AND OUTBUILDINGS

45. SOURCES OF INFORMATION
Building Permit: 10/25/15

46. PREPARED BY Maureen Jones

47. ORGANIZATION I and.nar-ks

48. DATE 7/85

49. REVISION DATE(S) -

RETURN THIS FORM WHEN COMPLETED TO: OFFICE OF HISTORIC PRESERVATION
P.O. BOX 17S
JEFFERSON CITY, MISSOURI 65102

IF ADDITIONAL SPACE IS NEEDED, ATTACH SEPARATE SHEETS TO THIS FORM

NEW HOME
Barbara
Limited

MISSOURI OFFICE OF HISTORIC PRESERVATION
ARCHITECTURAL/HISTORIC INVENTORY SURVEY

FORM SLC-AS-042-745 C•B•520

1. NO. 48

4. PRESENT LOCAL NAME(S) OR DESIGNATION(S)
1.

COUNTY City

5. OTHER NAME(S)

LOCATION NEGATIVES OF 1. and marks

SPECIFIC LEGAL LOCATION
TOWNSHIP ____ RANGE ____ SECTION ____

IF CITY OR TOWN, STREET ADDRESS
1409 Washington

7. CITY OR TOWN IF RURAL, VICINITY
St. louis

8. DESCRIPTION OF LOCATION

9. COORDINATES UTM
LAT
LONG

10. SITE ( ) STRUCTURE ( )
BUILDING (X) OBJECT ( )

11. ON NATIONAL REGISTER? YES ( ) NO (X)

12. IS IT ELIGIBLE? YES ( ) NO ( )

13. PART OF ESTAS. HIST. DISTRICT? YES ( ) NO (X)

14. DISTRICT POTENTIAL? YES ( ) NO ( )

15. NAME OF ESTABLISHED DISTRICT

16. THEMATIC CATEGORY

17. DATE(S) OR PERIOD
Circa 1903

18. STYLE OR DESIGN

19. ARCHITECT OR ENGINEER

20. CONTRACTOR OR BUILDER

21. ORIGINAL USE, IF APPARENT

22. PRESENT USE

23. OWNERSHIP PUBLIC( ) PRIVATE( )

24. OWNER' NAME AND ADDRESS IF KNOWN

25. OPEN TO PUBLIC? YES ( ) NO ( )

26. LOCAL CONTACT PERSON OR ORGANIZATION

27. OTHER SURVEYS IN WHICH INCLUDED

28. NO. OF STORIES 3

29. BASEMENT? YES ( ) NO ( )

30. FOUNDATION MATERIAL

31. WALL CONSTRUCTION

32. ROOF TYPE AND MATERIAL

33. NO. OF BAYS FRONT SIDE

34. WALL TREATMENT

35. PLAN SHAPE

36. CHANGES (EXPLAIN IN NO. 42) ADDITION ( ) ALTERED ( ) MOVED ( )

37. CONDITION
INTERIOR ____
EXTERIOR

38. PRESERVATION UNDERWAY? YES ( ) NO ( )

39. ENDANGERED? BY WHAT? YES ( ) NO ( )

40. VISIBLE FROM PUBLIC ROAD? YES ( ) NO ( )

41. DISTANCE FROM AND FRONTAGE ON ROAD

42. FURTHER DESCRIPTION OF IMPORTANT FEATURES

PHOTO MUST BE PROVIDED

43. HISTORY AND SIGNIFICANCE

44. DESCRIPTION OF ENVIRONMENT AND OUTBUILDINGS

45. SOURCES OF INFORMATION
Deed Search

46. PREPARED BY
Laurie Jones

47. ORGANIZATION
Landmarks

48. DATE 7/85

49. REVISION -

RETURN THIS FORM WHEN COMPLETED TO: OFFICE OF HISTORIC PRESERVATION
P.O. BOX 176
JEFFERSON CITY, MISSOURI 65102

IF ADDITIONAL SPACE IS NEEDED, ATTACH BLANK SHEET(S) TO THIS FORM

1

WASHINGTON
CAFETERIA
WASHINGTON
CAFETERIA
DRY G

MISSOURI OFFICE OF HISTORIC PRESERVATION

ARCHITECTURAL/HISTORIC INVENTORY SURVEY FORM SLC-AS-042-148 B. 520

NO. 49

COUNTY City

LOCATION OF NEGATIVES landmarks

4. PRESENT LOCAL NAME(S) OR DESIGNATION(S)

5. OTHER NAME(S)

SPECIFIC LEGAL LOCATION
TOWNSHIP ____ RANGE ____ SECTION ____

IF CITY OR TOWN: STREET ADDRESS 1411 Washington

CITY OR TOWN St. Louis IF RURAL: VICINITY

7. DESCRIPTION OF LOCATION

8. COORDINATES UTM
LAT
LONG

10. SITE ( ) STRUCTURE ( )
BUILDING (X) OBJECT ( )

11. ON NATIONAL REGISTER? YES ( ) NO (X)

12. IS IT ELIGIBLE? YES ( ) NO ( )

13. PART OF ESTAB. HIST. DISTRICT? YES ( ) NO (X)

14. DISTRICT POTENTIAL? YES ( ) NO ( )

15. NAME OF ESTABUSHED DISTRICT

16. THEMATIC CATEGORY

11. DATE(S) OR PERIOD 1919

18. STYLE OR DESIGN

19. ARCHITECT OR ENGINEER E. H. Hess

20. CONTRACTOR OR BUILDER Murch Bros. Constr. Co.

21. ORIGINAL USE, IF APPARENT

22. PRESENT USE

23. OWNERSHIP PUBLIC ( ) PRIVATE ( )

24. OWNER'S NAME AND ADDRESS IF KNOWN

25. OPEN TO PUBLIC? YES ( ) NO ( )

26. LOCAL CONTACT PERSON OR ORGANIZATION

27. OTHER SURVEYS IN WHICH INCLUDED

28. NO. OF STORIES 5

29. BASEMENT? YES ( ) NO ( )

30. FOUNDATION MATERIAL

31. WALL CONSTRUCTION

32. ROOF TYPE AND MATERIAL

33. NO. OF BAYS FRONT SIDE

34. WALL TREATMENT

35. PLAN SHAPE

36. CHANGES (EXPLAIN IN NO. 42) ADDITION ( ) ALTERED ( ) MOVED ( )

37. CONDITION INTERIOR ____ EXTERIOR

38. PRESERVATION UNDERWAY? YES ( ) NO ( )

39. ENDANGERED? BY WHAT? YES ( ) NO ( )

40. VISIBLE FROM PUBLIC ROAD? YES ( ) NO ( )

41. DISTANCE FROM AND FRONTAGE ON ROAD

42. FURTHER DESCRIPTION OF IMPORTANT FEATURES

PHOTO MUST BE PROVIDED

43. HISTORY AND SIGNIFICANCE

44. DESCRIPTION OF ENVIRONMENT AND OUTBUILDINGS

45. SOURCES OF INFORMATION
Building Permit: 8/20/19

46. PREPARED BY Maureen Jones

RETURN THIS FORM WHEN COMPLETED TO: OFFICE OF HISTORIC PRESERVATION
P.O. BOX 176
JEFFERSON CITY, MISSOURI 65102

IF ADDITIONAL SPACE IS NEEDED, ATTACH SEPARATE SHEET(S) TO THIS FORM

48. DATE 7/85

49. REVISION -

FOR LEASE
KROMBACH
863-4888
EISENSTADT MFG. CO.

MISSOURI OFFICE OF HISTORIC PRESERVATION

ARCHITECTURAL/HISTORIC INVENTORY SURVEY FORM SLC-AS-042-147 .C.B.833

NO. 103

4 PRESENT LOCAL NAME(S) OR DESIGNATION(S) 1.

COUNTY City

5. OTHER NAME(S)

LOCATION OF NEGATIVES landmarks

SPECIFIC LEGAL LOCATION
TOWNSHIP _____ RANGE _____ SECTION _____

16. THEMATIC CATEGORY

28. NO. OF STORIES 3

29. BASEMENT? YES ( ) NO ( )

IF CITY OR TOWN, STREET ADDRESS 1416-18 Washington

11. DATE(S) OR PERIOD 1902

30. FOUNDATION MATERIAL

CITY OR TOWN St. louis IF RURAL, VICINITY

18. STYLE OR DESIGN

31. WALL CONSTRUCTION

DESCRIPTION OF LOCATION

19. ARCHITECT OR ENGINEER

32. ROOF TYPE AND MATERIAL

20. CONTRACTOR OR BUILDER

33. NO. OF BAYS FRONT SIDE

21. ORIGINAL USE, IF APPARENT

34. WALL TREATMENT

22. PRESENT USE

35. PLAN SHAPE

23. OWNERSHIP PUBLIC( ) PRIVATE( )

36. CHANGES (EXPLAIN IN NO. 42) ADDITION( ) ALTERED( ) MOVED( )

24. OWNER'S NAME AND ADDRESS IF KNOWN

37. CONDITION INTERIOR _____ EXTERIOR

9. COORDINATES UTM
LAT
LONG

25. OPEN TO PUBLIC? YES( ) NO( )

38. PRESERVATION UNDERWAY? YES ( ) NO ( )

10. SITE ( ) STRUCTURE ( ) BUILDING (X) OBJECT ( )

26. LOCAL CONTACT PERSON OR ORGANIZATION

39. ENDANGERED? BY WHAT? YES ( ) NO( )

11. ON NATIONAL REGISTER YES ( ) NO (X)

12. IS IT ELIGIBLE? YES ( ) NO ( )

27. OTHER SURVEYS IN WHICH INCLUDED

40. VISIBLE FROM PUBLIC ROAD? YES ( ) NO ( )

13. PART OF ESTAB. HIST. DISTRICT? YES ( ) NO (X)

14. DISTRICT POTENTIAL? YES ( ) NO ( )

15. NAME OF ESTABLISHED DISTRICT

41. DISTANCE FROM AND FRONTAGE ON ROAD

42. FURTHER DESCRIPTION OF IMPORTANT FEATURES

PHOTO MUST BE PROVIDED

43. HISTORY AND SIGNIFICANCE

44. DESCRIPTION OF ENVIRONMENT AND OUTBUILDINGS

45. SOURCES OF INFORMATION

Building Permit: 3/26/02

46. PREPARED BY Maureen Jones

RETURN THIS FORM WHEN COMPLETED TO: OFFICE OF HISTORIC PRESERVATION
P.O. BOX 176
JEFFERSON CITY, MISSOURI 65102

IF ADDITIONAL SPACE IS NEEDED, ATTACH SEPARATE SHEET(S) TO THIS FORM

48. DATE 7/85

49. REVISION DATE(S) -

LEVINE HAT MFG. CO.
BUY YOUR HAT DIRECT FROM THE FACTORY
Save
1414
SUMMER CLEARANCE SALE
50% OFF STRAWS

MISSOURI OFFICE OF HISTORIC PRESERVATION

ARCHITECTURAL/HISTORIC INVENTORY SURVEY FORM SLC-AS-042-148 C.B 833

NO. 104

COUNTY City

LOCATION OF NEGATIVES Landmarks

4 PRESENT LOCAL NAME(S) OR DESIGNATION(S) 1.

5. OTHER NAME(S)

SPECIFIC LEGAL LOCATION
TOWNSHIP _____ RANGE _____ SECTION _____

IF CITY OR TOWN, STREET ADDRESS 1424- -rasbi nstt.on

CITY OR TOWN IF RURAL, VICINITY st. louis

.. DESCRIPTION OF LOCATION

9. COORDINATES UTM
LAT
LONG

.0. SITE ( ) STRUCTURE ( )
9UILOING (X) OBJECT ( )

-1. ON NATIONAL REGISTER ? YES C) "O (x)

.12. IS IT ELIGIBLE ? YES ( ) NO ( )

.3. PART OF ESTAB. HI$T. DISTRICT ? YES ( ) NO CX)

14. orSiRICT POTENTIAL ? YES ( ) NO C)

:5. NAME OF ESTABUSHED OISTRICT

116. THEMATIC CATEGORY

IT. DATE(S) OR PERIOD 1919

18. STYLE OR DESIGN

19. ARCHITECT OR ENGINEER A.B.Groves

20. CONTRACTOR OR BUILDER

21. ORIGINAL USE, IF APPARENT

za, PRESENT USE

23. OWNERSHIP PUBUC( ) PRIVATE( )

24. OWNER'S NAME AND ADDRESS IF KNOWN

25. OPEN TO PUBLIC ? YES ( ) NOC)

26. LOCAL CONTACT PERSON OR ORGANIZATION

27. OTHER SURVEYS IN WHICH INCLUDED

28 NO OF STORIES 3

29. BASEMENT ? YES ( ) NO ( )

) 30. FOUNDATION MATERIAL

31. WALL CONSTRUCTION

32. RoeF TYPE AND MATERIAL

33. NO. OF BAYS FRONT SIDE

34. WALL TREATMENT

35. PLAN SHAPE

36. CHANGES (EXPLAIN IN NO. 42) ACCITION ( ) ALTERED ( ) MOVED ( )

37. CONDITION INTERIOR _____ EXTERIOR

38. PRESERVATION UNDERWAY ? YES ( ) NO ( )

39. ENDANGERED ? BY WHAT ? YES ( ) NO ( )

40. VISIBLE FROM PUBLIC ROAD ? YES ( ) NOC)

1 41 DISTANCE FROM AND FRONTAGE ON ROAD

42. FURTHER DESCRIPTION OF IMPORTANT FEATURES

PHOTO MUST BE PROVIDED

43. HISTORY AND SIGNIFICANCE

44. DESCRIPTION CF ENVIRONMENT AND OUTBUILDINGS

45. SOURCES OF INFORMATION

BuildingPermit :0/15/19

46. PREPARED BY Maureen Jones

RETURN THIS FORM WHEN COMPLETED TO: OFFICE OF HISTORIC PRESERVATION
P.O. 30X 176
JEFFERSON CITY, MISSOURI 65102

IF ADDITIONAL SPACE IS NEEDED, ATTACH SEPARATE SHEET(S) TO THIS FORM

48. DATE 7/85

49. REVISION DATE(S) -

FOR SALE
SOLD
965-2700
PERLSTEIN SHOE Company
Branded Jobs

MISSOURI OFFICE OF HISTORIC PRESERVATION
ARCHITECTURAL/HISTORIC INVENTORY SURVEY FORM SLC-AS-042-149 C.E.833

NO. 105

COUNTY City

LOCATION OF NEGATIVES Landmarks

PRESENT LOCAL NAME(S) OR DESIGNATION(S)

OTHER NAME(S)

SPECIFIC LEGAL LOCATION
TOWNSHIP _____ RANGE _____ SECTION _____

IF CITY OR TOWN, STREET ADDRESS
1426-30 T:Jashington

CITY OR TOWN IF RURAL, VICINITY
St. louis

DESCRIPTION OF LOCATION

COORDINATES UTM
LAT
LONG

SITE ( ) STRUCTURE ( )
BUILDING (X) OBJECT ( )

ON NATIONAL REGISTER? YES ( ) NO (X)

IS IT ELIGIBLE? YES ( ) NO ( )

PART OF ESTAB. HIST. DISTRICT? YES ( ) NO (x)

DISTRICT POTENTIAL? YES ( ) NO ( )

NAME OF ESTABLISHED DISTRICT

116. THEMATIC CATEGORY

DATE(S) OR PERIOD 1916

18. STYLE OR DESIGN

19. ARCHITECT OR ENGINEER

20. CONTRACTOR OR BUILDER

21. ORIGINAL USE, IF APPARENT

22. PRESENT USE

23. OWNERSHIP PUBUC.( ) PRIVATE( )

24. OWNER'S NAME AND ADDRESS IF KNOWN

25. OPEN TO PUBLIC? YES ( ) NO( )

26. LOCAL CONTACT PERSON OR ORGANIZATION

27. OTHER SURVEYS IN WHICH INCLUDED

28. NO. OF STORIES 3

29. BASEMENT? YES ( ) NO ( )

30. FOUNDATION MATERIAL

31. WALL CONSTRUCTION

32. ROOF TYPE AND MATERIAL

33. NO. OF BAYS FRONT SIDE

34. WALL TREATMENT

35. PLAN SHAPE

36. CHANGES (EXPLAIN IN NO. 42) ADDITION ( ) ALTERED ( ) MOVED ( )

37. CONDITION INTERIOR _____ EXTERIOR _____

38. PRESERVATION UNDERWAY? YES ( ) NO ( )

39. ENDANGERED? BY WHAT? YES ( ) NO ( )

40. VISIBLE FROM PUBLIC ROAD? YES ( ) NO ( )

41. DISTANCE FROM AND FRONTAGE ON ROAD 1

42. FURTHER DESCRIPTION OF IMPORTANT FEATURES

PHOTO MUST BE PROVIDED

43. HISTORY AND SIGNIFICANCE

44. DESCRIPTION OF ENVIRONMENT AND OUTBUILDINGS

45. SOURCES OF INFORMATION
Building Permit:8/14/16

46. PREPARED BY Maureen Jones

47. ORGANIZATION Landmarks

48. DATE 7/85

49. REVISION DATE(S) -

RETURN THIS FORM WHEN COMPLETED TO: OFFICE OF HISTORIC PRESERVATION
P.O. BOX 175
JEFFERSON CITY, MISSOURI 651C2

IF ADDITIONAL SPACE IS NEEDED, ATTACH SEPARATE SHEET(S) TO THIS FORM

FOR INFORMATION
midland group
(314) 567-
400

MISSOURI OFFICE OF HISTORIC PRESERVATION

ARCHITECTURAL/HISTORIC INVENTORY SURVEY FORM SLC-AS-042 150 C.B.832

NO. 100

COUNTY City

LOCATION OF NEGATIVES Landmarks

PRESENT LOCAL NAME(S) OR DESIGNATION(S)

OTHER NAME(S)

SPECIFIC LEGAL LOCATION
TOWNSHIP _____ RANGE _____ SECTION _____

IF CITY OR TOWN, STREET ADDRESS 1500 Washington

CITY OR TOWN St. Louis IF RURAL, VICINITY

DESCRIPTION OF LOCATION

COORDINATES UTM
LAT
LONG

10. SITE ( ) STRUCTURE ( )
BUILDING (X) OBJECT ( )

11. ON NATIONAL REGISTER? YES ( ) NO (X)

12. IS IT ELIGIBLE? YES ( ) NO ( )

13. PART OF ESTAB. HIST. DISTRICT? YES ( ) NO (X)

14. DISTRICT POTENTIAL? YES ( ) NO ( )

15. NAME OF ESTABLISHED DISTRICT

16. THEMATIC CATEGORY

17. DATE(S) OR PERIOD 1922

18. STYLE OR DESIGN

19. ARCHITECT OR ENGINEER

20. CONTRACTOR OR BUILDER A.H.Haesler S.ec.ce.

21. ORIGINAL USE, IF APPARENT

22. PRESENT USE

23. OWNERSHIP PUBLIC ( ) PRIVATE ( )

24. OWNER'S NAME AND ADDRESS IF KNOWN

25. OPEN TO PUBLIC? YES ( ) NO ( )

26. LOCAL CONTACT PERSON OR ORGANIZATION

27. OTHER SURVEYS IN WHICH INCLUDED

28. NO. OF STORIES 2

29. BASEMENT? YES ( ) NO ( )

30. FOUNDATION MATERIAL

31. WALL CONSTRUCTION

32. ROOF TYPE AND MATERIAL

33. NO. OF BAYS FRONT SIDE

34. WALL TREATMENT

35. PLAN SHAPE

36. CHANGES (EXPLAIN IN NO. 42) ADDITION ( ) ALTERED ( ) MOVED ( )

37. CONDITION INTERIOR _____ EXTERIOR

38. PRESERVATION UNDERWAY? YES ( ) NO ( )

39. ENDANGERED? BY WHAT? YES ( ) NO ( )

40. VISIBLE FROM PUBLIC ROAD? YES ( ) NO ( )

41. DISTANCE FROM AND FRONTAGE ON ROAD

42. FURTHER DESCRIPTION OF IMPORTANT FEATURES

PHOTO MUST BE PROVIDED

43. HISTORY AND SIGNIFICANCE

44. DESCRIPTION OF ENVIRONMENT AND OUTBUILDINGS

45. SOURCES OF INFORMATION
Building Permit:10/11/22

RETURN THIS FORM WHEN COMPLETED TO: OFFICE OF HISTORIC PRESERVATION
P.O. BOX 176
JEFFERSON CITY, MISSOURI 65102

IF ADDITIONAL SPACE IS NEEDED, ATTACH SEPARATE SHEET(S) TO THIS FORM

48. DATE 7/85

49. REVISION DATE(S) -

MISSOURI OFFICE OF HISTORIC PRESERVATION
ARCHITECTURAL/HISTORIC INVENTORY SURVEY FORM

SLC-AS-042-151 C.B. 521

NO. 50

PRESENT LOCAL NAME(S) OR DESIGNATION(S): 4 International Shoe Co.

COUNTY: City

5. OTHER NAME(S): Roberts, Rand, Johnson Shoe Co.

LOCATION OF NEGATIVES: landmarks

SPECIFIC LEGAL LOCATION
TOWNSHIP ____ RANGE ____ SECTION ____

IF CITY OR TOWN, STREET ADDRESS: 1501-09 Washington

CITY OR TOWN: St. louis

IF RURAL, VICINITY

DESCRIPTION OF LOCATION

3. COORDINATES UTM
LAT
LONG

10. SITE ( ) STRUCTURE ( )
BUILDING (X) OBJECT ( )

11. ON NATIONAL REGISTER? YES ( ) NO (X)

12. IS IT ELIGIBLE? YES ( ) NO ( )

13. PART OF ESTAB. HIST. DISTRICT? YES ( ) NO (X)

14. DISTRICT POTENTIAL? YES ( ) NO ( )

15. NAME OF ESTABLISHED DISTRICT

16. THEMATIC CATEGORY

17. DATE(S) OR PERIOD: 1000-10

18. STYLE OR DESIGN

19. ARCHITECT OR ENGINEER: Theodore C. Link

20. CONTRACTOR OR BUILDER

21. ORIGINAL USE, IF APPARENT

22. PRESENT USE

23. OWNERSHIP: PUBLIC ( ) PRIVATE ( )

24. OWNER' NAME AND ADDRESS IF KNOWN

25. OPEN TO PUBLIC? YES ( ) NO ( )

26. LOCAL CONTACT PERSON OR ORGANIZATION

27. OTHER SURVEYS IN WHICH INCLUDED

28. NO. OF STORIES: 10

29. BASEMENT? YES ( ) NO ( )

30. FOUNDATION MATERIAL

31. WALL CONSTRUCTION

32. ROOF TYPE AND MATERIAL

33. NO. OF BAYS FRONT SIDE

34. WALL TREATMENT

35. PLAN SHAPE

36. CHANGES (EXPLAIN IN NO. 42) ADDITION ( ) ALTERED ( ) MOVED ( )

37. CONDITION INTERIOR ____ EXTERIOR

38. PRESERVATION UNDERWAY? YES ( ) NO ( )

39. ENDANGERED? BY WHAT? YES ( ) NO ( )

40. VISIBLE FROM PUBLIC ROAD? YES ( ) NO ( )

41. DISTANCE FROM AND FRONTAGE ON ROAD

42. FURTHER DESCRIPTION OF IMPORTANT FEATURES

PHOTO MUST BE PROVIDED

43. HISTORY AND SIGNIFICANCE

44. DESCRIPTION OF ENVIRONMENT AND OUTBUILDINGS

45. SOURCES OF INFORMATION

46. PREPARED BY: Maureen Jones

47. ORGANIZATION: Landmarks

48. DATE: 7/85

49. REVISION DATE(S): -

RETURN THIS FORM WHEN

OFFICE OF HISTORIC PRESERVATION
P.O. BOX 176
JEFFERSON CITY, MISSOURI 65102

IF ADDITIONAL SPACE IS NEEDED, ATTACH SEPARATE SHEETS TO THIS FORM

1

LEVINE
HAT
MFG.
CO.
S&H
Parking System

MISSOURI OFFICE OF HISTORIC PRESERVATION

ARCHITECTURAL/HISTORIC INVENTORY SURVEY FORM SLC-AS-042-152 C.B. 521

NO. Sl

COUNTY City

LOCATION OF NEGATIVES landmarks

4. PRESENT LOCAL NAME(S) OR DESIGNATION(S)

5. OTHER NAME(S)

17th.st.Rea1ty Co.B1dg./Jhite-Branch-Shelton Hat Co

SPECIFIC LEGAL LOCATION
TOWNSHIP _____ RANGE _____ SECTION _____

IF CITY OR TOWN, STREET ADDRESS 1511-15 Washington

CITY OR TOWN st. louis IF RURAL, VICINITY

J. DESCRIPTION OF LOCATION

S. COORDINATES UTM
LAT
LONG

.0. SITE ( ) STRUCTURE ( )
BUILDING (X) OBJECT ( )

'1. ON NATIONAL REGISTER 7 YES ( ) NO (X)

12. IS IT ELIGIBLE? YES ( ) NO ( )

:3. PART OF ESTAB. HIST. DISTRICT? YES ( ) NO (X)

14. DISTRICT POTENTIAL? YES ( ) NO ( )

:5. NAME OF ESTABLISHED DISTRICT --

16. THEMATIC CATEGORY

11. OAr E(S) OR PERIOD 1909

18. STYLE OR DESIGN

19. ARCHITECT OR ENGINEER A. B. Groves

20. CONTRACTOR OR BUII_OER

21. ORIGINAL USE, IF APPARENT

22. PRESENT USE

23. OWNERSHIP PUBLIC ( ) PRIVATE ( )

24. OWNER' NAME AND ADDRESS IF KNOWN

25. OPEN TO PUBLIC? YES ( ) NOC ( )

26. LOCAL CONTACT PERSON OR ORGANIZATION

27. OTHER SURVEYS IN WHICH INCLUCED

28. NO OF STORIES 7

Z9. BASEMENT? YES ( ) NO ( )

30. FOUNDATION MATERIAL

31. WALL CONSTRUCTION

32. ROOF TYPE AND MATERIAL

33. NO. OF BAYS FRONT SIDE

34. WALL TREATMENT

35. PLAN SHAPE

36. CHANGES (EXPLAIN IN NO. 42) ADDITION ( ) ALTERED ( ) MOVED ( )

37. CONDITION INTERIOR _____ EXTERIOR

38. PRESERVATION UNDERWAY? YES ( ) NO ( )

39. ENDANGERED? BY WHAT? YES ( ) NO ( )

40. VISIBLE FROM PUBLIC ROAD? YES ( ) NO ( )

41. DISTANCE FROM AND FRONTAGE ON ROAD

42. FURTHER DESCRIPTION OF IMPORTANT FEATURES

PHOTO MUST BE PROVIDED

43. HISTORY AND SIGNIFICANCE

44. DESCRIPTION OF ENVIRONMENT AND OUTBUILDINGS

45. SOURCES OF INFORMATION

46. PREPARED BY Maureen Joriea

47. ORGANIZATION ll.andrcar-ks

48. DATE 7/85

49. REVISION DATE(S) -

RETURN THIS FORM WHEN COMPLETED TO: OFFICE OF HISTORIC PRESERVATION
ao. sox 176
JEFFERSON CITY, MISSOURI 65102

IF ADDITIONAL SPACE IS NEEDED, ATTACH SEPARATE SHEET(S) TO THIS FORM

INTERNATIONAL
SHOE COMPANY
EINSTEIN-KNEFF MERC. CO.
EINSTEIN-KNEFF MERC. CO.
SALE
SALE
NEWS

MISSOURI OFFICE OF HISTORIC PRESERVATION

ARCHITECTURAL/HISTORIC INVENTORY SURVEY FORM SLC AS-042-153 C.P: 832

NO. 99

COUNTY City

LOCATION OF NEGATIVES Landmarks

4. PRESENT LOCAL NAME(S) OR DESIGNATION(S)

5. OTHER NAME(S) Tober-Safer Shoe Mfg.Co•,Ely .Jalker Dry Goods CO.

SPECIFIC LEGAL LOCATION TOWNSHIP _____ RANGE _____ SECTION _____

IF CITY OR TOWN, STREET ADDRESS 1514-46 ';Jashington

CITY OR TOWN st. louis IF RURAL, VICINITY

DESCRIPTION OF LOCATION

116. THEMATIC CATEGORY

111. DATE(S) OR PERIOD 1906

18. STYLE OR DESIGN

19. ARCHITECT OR ENGINEER Eames & Vo1Jng

ZOo CONTRACTOR OR BUILDER Jas. stewart & Co•

ZI. ORIGINAL USE, IF APPARENT

22. PRESENT USE

23. OWNERSHIP PUBLIC ( ) PRIVATE ( )

24. OWNER'S NAME AND ADDRESS IF KNOWN

25. OPEN TO PUBLIC? YES ( ) NOC)

26. LOCAL CONTACT PERSON OR ORGANIZATION

27. OTHER SURVEYS IN WHICH INCLUDED

28 NO OF STORIES (

29. BASEMENT? TES ( ) NO ( )

JJO. FOUNDATION MATERIAL

31. WALL CONSTRUCTION

J32. ROOF TYPE AND MATERIAL

33. NO. OF BAYS FRONT SIDE

,J4. WALL TREATMENT

35. PLAN SHAPE

36. CHANGES (EXPLAIN IN NO. 42) ADDITION( ) ALTERED ( ) MOVED( )

37. CONDITION INTERIOR _____ EXTERIOR

38. PRESERVATION UNDERWAY? YES ( ) NO ( )

39. ENDANGERED? BY WHAT? YES ( ) NO ( )

40. VISIBLE FROM PUBLIC ROAD? YES ( ) NO ( )

1 41 DISTANCE FROM AND FRONTAGE ON ROAD

3. COORDINATES UTM

LAT

LONG

.0. SITE ( ) STRUCTURE( ) BUILDING tx) OBJECT C)

'1. ON NATIONAL REGISTER YES ( ), 12- IS IT ELIGIBLE? YES ( ) NO (X) NO ( )

.3. PART OF ESTAB. HIST. DISTRICT? YES ( ) NO (X) 114. DISTRICT POTENTIAL YES ( ) NO (1

.S, NAME OF ESTABLISHED DISTRICT

42. FURTHER DESCRIPTION OF IMPORTANT FEATURES

PHOTO MUST BE PROVIDED

43. HISTORY AND SIGNIFICANCE

44. DESCRIPTION OF ENVIRONMENT AND OUTBUILDINGS

45. SOURCES OF INFORMATION Building Permit:11/16/06

46. PREPARED BY Maureen Jones

47. ORGANIZATION Land.nar-I;s

48. DATE 7/85

49. REVISION DATE(S) -

RETURN THIS FORM WHEN COMPLETED TO: OFFICE OF HISTORIC PRESERVATION P.O. BOX 176 JEFFERSON CITY, MISSOURI 65102

IF ADDITIONAL SPACE IS NEEDED, ATTACH SEPARATE SHEET(S) TO THIS FORM

1. ID. 2. COUNTY 4. PRESENT LOCAL NAMES OR DESIGNATIONS 6. OTHER IMAGES 8. TOWNSHIP RANGE

MISSOURI OFFICE OF HISTORIC PRESERVATION
ARCHITECTURAL/HISTORIC INVENTORY SURVEY FORM SLC-AS-042-154 C.E. 521

NO. 52

4 PRESENT LOCAL NAME(S) OR DESIGNATION(S) 1.

COUNTY City

S. OTHER NAME(S)

LOCATION OF NEGATIVES Landmarks

SPECIFIC LEGAL LOCATION
TOWNSHIP ____ RANGE ____ SECTION ____

IF CITY OR TOWN, STREET ADDRESS
1517-19 ';Jashington

CITY OR TOWN IF RURAL., VICINITY
St. louis

.. DESCRIPTION OF LOCATION

3. COORDINATES UTM
LAT
LONG

.0. SITE ( ) STRUCTURE ( )
BUIL.OING (X) OBJECT ( )

'1. ON NATIONAL REGISTER ? YES ( ) NO (X)

12- IS IT ELIGIBLE? YES ( ) NO ( )

.3. PART OF ESTAB. HIST. DISTRICT ? YES ( ) NO (X)

14 DISTRICT POTENTIAL YES ( ) NO ( )

.S. NAME OF ESTABLISHED DISTRICT

116. THEMATIC CATEGORY

17. DATE(S) OR PERIOD
1910

18. STYLE OR DESIGN

19. ARCHITECT OR ENGINEER
H. F. Roaeh

20. CONTRACTOR OR BUIL.CER
C. L. Gray Constr.Co.

21. ORIGINAL. USE, IF APPARENT

ZZ, PRESENT USE

23. OWNERSHIP PUBLICI) PRIVATE( )

24. OWNER'S NAME AND ADDRESS IF KNOWN

ZS. OPEN TO PUBL.IC? YES( ) NO( )

26. LOCAL CONTACT PERSON OR ORGANIZATION

21. OTHER SURVEYS IN WHICH INCL.UDED

28 NO. OF STORIES 0

29. BASEMENT ? TES ( ) NO ( )

30. FOUNDATION MATERIAL

31. WALL CONSTRUCTION

32. ROOF TYPE AND MATERIAL

33. NO. OF BAYS FRONT SIDE

34. WALL TREATMENT

35. PLAN SHAPE

36. CHANGES (EXPLAIN IN NO. 42) ADDITION( ) ALTERED ( ) MOVED ( )

37. CONDITION
INTERIOR
EXTERIOR

38. PRESERVATION UNDERWAY ? YES ( ) NO ( )

39. ENDANGERED? BY WHAT ? YES ( ) HO( )

40. VISIBLE FROM PUBL.IC ROAD ? YES ( ) NO( )

41. DISTANCE FROM AND FRONTAGE ON ROAD

42. FURTHER DESCRIPTION OF IMPORTANT FEATURES

PHOTO MUST BE PROVIDED

43. HISTORY AND SIGNIFICANCE

44. DESCRIPTION OF ENVIRONMENT AND OUTBUILDINGS

45. SOURCES OF INFORMAT.CS
Building Permit: 8/12/1910

46. PREPARED BY
Maureen Jones

RETURN THIS FORM WHEN COMPLETED TO: OFFICE OF HISTORIC PRESERVATION
P.O. SOX 176
JEFFERSON C:TY, MISSOURI 65102

IF ADDITIONAL SPACE IS NEEDED, ATTACH SEPARATE SHEETS TO THIS FORM

48. DATE 7/85

49. REVISION -

LEVIN
STEVENS SHOE
EINSTEIN-KNEFF MERC. CO.
SALE
PANTS

MISSOURI OFFICE OF HISTORIC PRESERVATION
ARCHITECTURAL/HISTORIC INVENTORY SURVEY FORM SLC-AS-042-155 C.B.521

NO. 53

COUNTY City

LOCATION OF NEGATIVES landmarks

4 PRESENT LOCAL NAME(S) OR DESIGNATION(S) 1.

5. OTHER NAME(S)

SPECIFIC LEGAL LOCATION
TOWNSHIP _____ RANGE _____ SECTION _____

IF CITY OR TOWN, STREET ADDRESS 1521 Washington

CITY OR TOWN st. Louis IF RURAL, VICINITY

.I. DESCRIPTION OF LOCATION

3. COORDINATES UTM
LAT
LONG

.0. SITE ( ) STRUCTURE ( )
BUILDING (X) OBJECT ( )

'1. ON NATIONAL REGISTER? YES ( ) NO (X)

12. IS IT ELIGIBLE? YES ( ) NO ( )

.3. PART OF ESTAB. HIST. DISTRICT? YES ( ) NO (X)

14. DISTRICT POTENTIAL? YES ( ) NO ( )

.S. NAME OF ESTABI.ISHEO DISTRICT

116. THEMATIC CATEGORY

17. DATE(S) OR PERIOD 1916

18. STYLE OR DESIGN

19. ARCHITECT OR ENGINEER A. B. Groves

20. CONTRACTOR OR BUII.DER Jas. H. Bright Constr. Co.

21. ORIGINAL USE, IF APPARENT

22. PRESENT USE

23. OWNERSHIP PUBLIC( ) PRIVATE( )

24. OWNER'S NAME AND ADDRESS IF KNOWN

25. OPEN TO PUBLIC? YES( ) NOC)

26. LOCAL CONTACT PERSON OR ORGANIZAnON

27. OTHER SURVEYS IN WHICH INCLUOED

28. NO. OF STORIES 4

29. BASEMENT? TES ( ) NO( )

30. FOUNDATION MATERIAL

31. WALL CONSTRUCTION

32. ROOF TYPE AND MATERIAL

33. NO. OF BAYS FRONT SIDE

34. WALL TREATMENT

35. PLAN SHAPE

36. CHANGES (EXPLAIN IN NO. 42) ADDITION( ) ALTERED( ) MOVED( )

37. CONOITION INTERIOR _____ EXTERIOR

38. PRESERVATION UNDERWAY? YES ( ) NO ( )

39. ENDANGERED? BY WHAT? YES( ) NO ( )

40. VISIBLE FROM PUBLIC ROAD? YES ( ) NO ( )

41. DISTANCE FROM AND FRONTAGE ON ROAD

42. FURTHER DESCRIPTION OF IMPORTANT FEATURES

PHOTO MUST BE PROVIDED

43. HISTORY AND SIGNIFICANCE

44 DESCRIPTION OF ENVIRONMENT AND OUTBUILDINGS

45. SOURCES OF INFORMATION
Buildi nr; Permit: 12/21/1916

46. PREPARED 5Y Maureen Jones

RETURN THIS FORM WHEN COMPLETED TO: OFFICE OF HISTORIC PRESERVATION
P.O. SOX 176
JEFFERSON CITY, MISSOURI 65102

IF ADDITIONAL SPACE IS NEEDED, ATTACH SEPARATE SHEETS TO THIS FORM

49. REVISION DATE(S) -

OPEN TO PUBLIC
LEVIN

MISSOURI OFFICE OF HISTORIC PRESERVATION

ARCHITECTURAL/HISTORIC INVENTORY SURVEY FORM SLC-AS-042-156 C.B. 521

NO. 54

4 PRESENT LOCAL NAME(S) OR DESIGNATION(S)
1.

COUNTY City

LOCATION OF NEGATIVES Landmarks

5. OTHER NAME(S)

SPECIFIC LEGAL LOCATION
TOWNSHIP _____ RANGE _____ SECTION _____

IF CITY OR TOWN, STREET ADDRESS
1523-25 Washington

CITY OR TOWN IF RURAL, VICINITY
St. Louis

DESCRIPTION OF LOCATION

COORDINATES UTM
LAT
LONG

10. SITE ( ) STRUCTURE ( )
BUILDING (X) OBJECT ( )

11. ON NATIONAL REGISTER? YES ( ) NO (X)

12. IT ELIGIBLE? YES ( ) NO ( )

13. PART OF ESTAB. HIST. DISTRICT? YES (X) NO ( )

14. DISTRICT POTENTIAL YES ( ) NO (X)

15. NAME OF ESTABLISHED DISTRICT

16. THEMATIC CATEGORY

11. DATE(S) OR PERIOD
1937

18. STYLE OR DESIGN

19. ARCHITECT OR ENGINEER

20. CONTRACTOR OR BUILDER
E. J. Lawler

21. ORIGINAL USE, IF APPARENT

22. PRESENT USE

23. OWNERSHIP PUBLIC ( ) PRIVATE ( )

24. OWNER' NAME AND ADDRESS IF KNOWN

25. OPEN TO PUBLIC? YES ( ) NO ( )

26. LOCAL CONTACT PERSON OR ORGANIZATION

27. OTHER SURVEYS IN WHICH INCLUDED

28. NO. OF STORIES 2

29. BASEMENT? YES ( ) NO ( )

30. FOUNDATION MATERIAL

31. WALL CONSTRUCTION

32. ROOF TYPE AND MATERIAL

33. NO. OF BAYS FRONT SIDE

34. WALL TREATMENT

35. PLAN SHAPE

36. CHANGES (EXPLAIN IN NO. 42) ADDITION ( ) ALTERED ( ) MOVED ( )

37. CONDITION INTERIOR _____ EXTERIOR

38. PRESERVATION UNDERWAY? YES ( ) NO ( )

39. ENDANGERED? BY WHAT? YES ( ) NO ( )

40. VISIBLE FROM PUBLIC ROAD? YES ( ) NO ( )

41. DISTANCE FROM AND FRONTAGE ON ROAD

42. FURTHER DESCRIPTION OF IMPORTANT FEATURES

PHOTO MUST BE PROVIDED

43. HISTORY AND SIGNIFICANCE

44. DESCRIPTION OF ENVIRONMENT AND OUTBUILDINGS

45. SOURCES OF INFORMATION
Building Permit: 2/1/1937

46. PREPARED BY
Maureen Jones

RETURN THIS FORM WHEN COMPLETED TO: OFFICE OF HISTORIC PRESERVATION
P.O. BOX 176
JEFFERSON CITY, MISSOURI 65102

IF ADDITIONAL SPACE IS NEEDED, ATTACH SEPARATE SHEETS TO THIS FORM

48. DATE 7/85

49. REVISION -

OPEN
TO

MISSOURI OFFICE OF HISTORIC PRESERVATION

ARCHITECTURAL/HISTORIC INVENTORY SURVEY FORM SLC-AS-042-157 C.B. 521

NO. 55

4 PRESENT LOCAL NAME(S) OR DESIGNATION(S)

1 .

. COUNTY City

. LOCATION OF NEGATIVES Landmarks

5. OTHER NAME(S) Frances Building

SPECIFIC LEGAL LOCATION TOWNSHIP ____ RANGE ____ SECTION ____

IF CITY OR TOWN, STREET ADDRESS 1527-35 '.'Jashington

CITY OR TOWN st. louis IF RURAL, VICINITY

1. DESCRIPTION OF LOCATION

3. COORDINATES UTM
LAT
LONG

,0. SITE ( ) STRUCTURE ( )
BUILDING (X) 09JECT ( )

"I. ON NATIONAL REGISTER 1 YES ( ) NO (X)

12. IS IT ELIGIBLE? YES ( ) NO ( )

:3. PART OF ESTAB. HIST. DISTRICT? YES ( ) NO (X)

DISTRICT POTENTIAL? YES ( ) NO ( )

:5. NAME OF ESTABLISHED DISTRICT

16. THEMATIC CATEGORY

IT. DATE(S) OR PERIOD 11920

18. STYLE OR DESIGN

19. ARCHITECT OR ENGINEER P. J. Bradshaw

ZOo CONTRACTOR OR BUILDER

ZI. ORIGINAL USE, IF APPARENT

ZZ. PRESENT USE

23. OWNERSHIP PUBucl ( ) PRIVATE ( )

Z4. OWNER'S NAME AND ADDRESS IF KNOWN

as. OPEN TO PUBLIC? YEs.e ( ) NOC ( )

26. LOCAL CONTACT PERSON OR ORGANIZATION

27. OTHER SURVEYS IN WHICH INCLUDED

28. NO. OF STORIES 10

29. BASEMENT? YES ( ) NO ( )

30. FOUNDATION MATERIAL

31. WALL CONSTRUCTION

sa, ROOF TYPE AND MATERIAL

33. NO. OF BAYS FRONT SIDE

34. WALL TREATMENT

35. PLAN SHAPE

36. CHANGES (EXPLAIN IN NO. 42) ADDITION ( ) ALTERED ( ) MOVED ( )

37. CONDITION INTERIOR ____ EXTERIOR ____

38. PRESERVATION UNDERWAY? YES ( ) NO ( )

39. ENDANGERED? BY WHAT? YES ( ) NO ( )

40. VISIBLE FROM PUBLIC ROAD? YES ( ) NO ( )

1 41. DISTANCE FROM AND FRONTAGE ON ROAD

42. FURTHER DESCRIPTION OF IMPORTANT FEATURES

PHOTO MUST BE PROVIDED

43. HISTORY AND SIGNIFICANCE

44. DESCRIPTION OF ENVIRONMENT AND OUTBUILDINGS

45. SOURCES OF INFORMATION
Building Permit: 6/8/1920

46. PREPARED BY Maureen Jones

47. ORGANIZATION Landmarks

48. DATE 7/85

49. REVISION -

RETURN THIS FORM WHEN COMPLETED TO: OFFICE OF HISTORIC PRESERVATION
P.O. SOX 176
JEFFERSON CITY, MISSOURI 65102

IF ADDITIONAL SPACE IS NEEDED, ATTACH SEPARATE SHEET(S) TO THIS FORM

2. COUNTY

4. PRESENT LOCAL NAME(S) OR DESIGNATIONS

6. OTHER SURVEYS

8. OWNERSHIP

AGE

MISSOURI OFFICE OF HISTORIC PRESERVATION

ARCHITECTURAL/HISTORIC INVENTORY SURVEY FORM SLC-AS-042-158 C.E. 522

NO. 56

PRESENT LOCAL NAME(S) OR DESIGNATION(S)

COUNTY City

5. OTHER NAME(S)

LOCATION NEGATIVES Landmarks

SPECIFIC LEGAL LOCATION
TOWNSHIP ____ RANGE ____ SECTION ____

IF CITY OR TOWN, STREET ADDRESS 1601-11 Washington

CITY OR TOWN St. Louis IF RURAL, VICINITY

1. DESCRIPTION OF LOCATION

3. COORDINATES UTM
LAT
LONG

.0. SITE ( ) STRUCTURE ( )
BUILDING (X) OBJECT ( )

'f. ON NATIONAL REGISTER? YES ( ) NO (X)

12. IS IT ELIGIBLE? YES ( ) NO ( )

3. PART OF ESTAB. HIST. DISTRICT? YES ( ) NO (X)

14. DISTRICT POTENTIAL YES ( ) NO ( )

:5. NAME OF ESTABLISHED DISTRICT

16. THEMATIC CATEGORY

17. DATE(S) OR PERIOD 1909

18. STYLE OR DESIGN

19. ARCHITECT OR ENGINEER

20. CONTRACTOR OR BUILDER

21. ORIGINAL USE, IF APPARENT

22. PRESENT USE

23. OWNERSHIP PUBLIC ( ) PRIVATE ( )

24. OWNER'S NAME AND ADDRESS IF KNOWN

25. OPEN TO PUBLIC? YES ( ) NO ( )

26. LOCAL CONTACT PERSON OR ORGANIZATION

27. OTHER SURVEYS IN WHICH INCLUDED

28. NO. OF STORIES 6

29. BASEMENT? YES ( ) NO ( )

30. FOUNDATION MATERIAL

31. WALL CONSTRUCTION

32. ROOF TYPE AND MATERIAL

33. NO. OF BAYS FRONT SIDE

34. WALL TREATMENT

35. PLAN SHAPE

36. CHANGES (EXPLAIN IN NO. 42) ADDITION ( ) ALTERED ( ) MOVED ( )

37. CONDITION INTERIOR ____ EXTERIOR

38. PRESERVATION UNDERWAY? YES ( ) NO ( )

39. ENDANGERED? BY WHAT? YES ( ) NO ( )

40. VISIBLE FROM PUBLIC ROAD? YES ( ) NO ( )

41. DISTANCE FROM AND FRONTAGE ON ROAD

42. FURTHER DESCRIPTION OF IMPORTANT FEATURES

PHOTO MUST BE PROVIDED

43. HISTORY AND SIGNIFICANCE

44. DESCRIPTION OF ENVIRONMENT AND OUTBUILDINGS

45. SOURCES OF INFORMATION
Building Permit: 8/26/09

46. PREPARED BY
Maureen Jones

47. ORGANIZATION
Landmarks

48. DATE 7/85

49. REVISION DATE(S) -

RETURN THIS FORM WHEN COMPLETED TO: OFFICE OF HISTORIC PRESERVATION
P.O. Box 176
JEFFERSON CITY, MISSOURI 65102

IF ADDITIONAL SPACE IS NEEDED, ATTACH SEPARATE SHEETS TO THIS FORM

LEASE
45,000 SQ.FT
SOUTH
LOW FARES
BUSINESS PRODUCTS CENTER

MISSOURI OFFICE OF HISTORIC PRESERVATION

ARCHITECTURAL/HISTORIC INVENTORY SURVEY FORM SLC-AS-042-159 C.B. 522

NO. S7

COUNTY City

LOCATION OF NEGATIVES Landmarks

4. PRESENT LOCAL NAME(S) OR DESIGNATION(S)

5 OTHER NAME(S) Friedman-Shelby Shoe Co.

SPECIFIC LEGAL LOCATION TOWNSHIP ____ RANGE ____ SECTION ____

IF CITY OR TOWN, STREET ADDRESS 1619-23 "Jashington

CITY OR TOWN St. louis IF RURAL, VICINITY

J. DESCRIPTION OF LOCATION

3. COORDINATES UTM

LAT

LONG

O. SITE ( ) STRUCTURE ( ) BUILDING (X) OBJECT ( )

'1. ON NATIONAL REGISTER 7 YES ( ) NO (X)

12- IS IT ELIGIBLE? YES ( ) NO ( )

3. PART OF ESTAB. HIST. DISTRICT? YES ( ) HO (X)

14. DISTRICT POTENTIAL? YES ( ) NO ( )

.S. NAME OF ESTABLISHED DISTRICT

16. THEMATIC CATEGORY

17. DATE(S) OR PERIOD 1910

18. STYLE OR DESIGN

19. ARCHITECT OR ENGINEER Eames & Young

20. CONTRACTOR OR BUILDER Jas. F. Bright Constr. Co.

21. ORIGINAL USE, IF APPARENT

22. PRESENT USE

23. OWNERSHIP PUBLIC ( ) PRIVATE ( )

24. OWNER'S NAME AND ADDRESS IF KNOWN

25. OPEN TO PUBLIC? YESe) NOC)

26. LOCAL CONTACT PERSON OR ORGANIZATION

27. OTHER SURVEYS IN WHICH INCLUDED

28. NO. OF STORIES 9

Z9. BASEMENT r YES ( ) NO ( )

30. FOUNDATION MATERIAL

31. WALL CONSTRUCTION

32. ROOF TYPE AND MATERIAL

33. NO. OF BATS FRONT SIDE

34. WALL TREATMENT

35. PLAN SHAPE

36. CHANGES (EXPLAIN IN NO. 42) ACOITION ( ) ALTERED ( ) MOVED ( )

37. CONDITION INTERIOR ____ EXTERIOR

38. PRESERVATION UNDERWAY? YES ( ) NO ( )

39. ENDANGERED? BY WHAT? YES ( ) NO ( )

40. VISIBLE FROM PUBLIC ROAD? YES ( ) NO ( )

41. DISTANCE FROM AND FRONTAGE ON ROAD

42. FURTHER DESCRIPTION OF IMPORTANT FEATURES

PHOTO MUST BE PROVIDED

43. HISTORY AND SIGNIFICANCE

44. DESCRIPTION OF ENVIRONMENT AND OUTBUILDINGS

45. SOURCES OF INFORMATION

Building Permit: 7/11/10

46. PREPARED BY Maureen Jones

47. ORGANIZATION Landmarks

RETURN THIS FORM WHEN COMPLETED TO: OFFICE OF HISTORIC PRESERVATION P.O. BOX 176 JEFFERSON CITY, MISSOURI 65102

IF ADDITIONAL SPACE IS NEEDED, ATTACH SEPARATE SHEET(S) TO THIS FORM

48. DATE 7/85

49. REVISION -

MISSOURI OFFICE OF HISTORIC PRESERVATION

ARCHITECTURAL/HISTORIC INVENTORY SURVEY FORM C.B. 522

NO. 58

COUNTY City

LOCATION OF NEGATIVES Landmarks

4 PRESENT LOCAL NAME(S) OR DESIGNATION(S) 1.

5. OTHER NAME(S) The Drygoodsman

SPECIFIC LEGAL LOCATION
TOWNSHIP _____ RANGE _____ SECTION _____

IF CITY OR TOWN, STREET ADDRESS 1627-31 Washington

CITY OR TOWN St. louis IF RURAL, VICINITY

J. DESCRIPTION OF LOCATION

3. COORDINATES UTM
LAT
LONG

,0. SITE ( ) STRUCTURE ( ) BUILDING (X) OBJECT ( )

'1. ON NATIONAL REGISTER 7 YES ( ) NO (X)

t12- IS IT ELIGIBLE? YES ( ) NO ( )

:3. PART OF ESTAB. HIST. DISTRICT? YES ( ) NO (X)

14. DISTRICT POTENTIAL? YES ( ) NO ( )

:5. NAME OF ESTABLISHED DISTRICT

16. THEMATIC CATEGORY

17. DATE(S) OR PERIOD 1907

18. STYLE OR DESIGN

19. ARCHITECT OR ENGINEER A.S.Groves

20. CONTRACTOR OR BUILDER Murch Brothers Constr. Co.

21. ORIGINAL USE, IF APPARENT

22. PRESENT USE

23. OWNERSHIP PUBLIC ( ) PRIVATE ( )

24. OWNER NAME AND ADDRESS IF KNOWN

as. OPEN TO PUBLIC? YES ( ) NO ( )

26. LOCAL CONTACT PERSON OR ORGANIZATION

27. OTHER SURVEYS IN WHICH INCLUDED

28 NO OF STORIES 8

29. BASEMENT? YES ( ) NO ( )

30. FOUNDATION MATERIAL

31. WALL CONSTRUCTION

32. ROOF TYPE AND MATERIAL

33. NO. OF BAYS FRONT SIDE

34. WALL TREATMENT

135. PLAN SHAPE

36. CHANGES (EXPLAIN IN NO. 42) ADDITION ( ) ALTERED ( ) MOVED ( )

37. CONDITION INTERIOR _____ EXTERIOR

38. PRESERVATION UNDERWAY? YES ( ) NO ( )

39. ENDANGERED? BY WHAT? YES ( ) NO ( )

40. VISIBLE FROM PUBLIC ROAD? YES ( ) NO ( )

41. DISTANCE FROM AND FRONTAGE ON ROAD 1

42. FURTHER DESCRIPTION OF IMPORTANT FEATURES

PHOTO MUST BE PROVIDED

43. HISTORY AND SIGNIFICANCE

44. DESCRIPTION OF ENVIRONMENT AND OUTBUILDINGS

45. SOURCES OF INFORMATION
Building Permit: 7/6/07

46. PREPARED BY Maureen Jones

47. ORGANIZATION Lancnar-ks

48. DATE 7/85

49. REVISION DATE(S) -

IF ADDITIONAL SPACE IS NEEDED, ATTACH SEPARATE SHEETS TO THIS FORM

OFFICE OF HISTORIC PRESERVATION
P.O. BOX 176
JEFFERSON CITY, MISSOURI 65102

JACK DEES
SPORTS

MISSOURI OFFICE OF HISTORIC ARCHITECTURAL/HISTORIC INVENTORY SURVEY

C.E.522

NO. 59

COUNTY City

LOCATION OF NEGATIVES Landmarks

4. PRESENT LOCAL NAME(S) OR DESIGNATION(S)

5. OTHER NAME(S)

SPECIFIC LEGAL LOCATION
TOWNSHIP ____ RANGE ____ SECTION ____

IF CITY OR TOWN, STREET ADDRESS 1635-43 Washington

CITY OR TOWN St. louis IF RURAL, VICINITY

1. DESCRIPTION OF LOCATION

3. COORDINATES UTM
LAT
LONG

10. SITE ( ) STRUCTURE ( )
BUILDING (X) OBJECT ( )

01. ON NATIONAL REGISTER? YES ( ), NO (X)

12. IS IT ELIGIBLE? YES ( ) NO ( )

3. PART OF ESTAB. HIST. DISTRICT? YES ( ) NO (X)

14. DISTRICT POTENTIAL? YES ( ) NO ( )

.S. NAME OF ESTABLISHED DISTRICT

16. THEMATIC CATEGORY

17. DATE(S) OR PERIOD 1919

18. STYLE OR DESIGN

19. ARCHITECT OR ENGINEER A.B. Groves

20. CONTRACTOR OR BUILDER Murch Brothers Constr. Co.

21. ORIGINAL USE, IF APPARENT

22. PRESENT USE

23. OWNERSHIP PUBLIC ( ) PRIVATE ( )

24. OWNER'S NAME AND ADDRESS IF KNOWN

as. OPEN TO PUBLIC? YES ( ) NOC ( )

26. LOCAL CONTACT PERSON OR ORGANIZATION

Z7. OTHER SURVEYS IN WHICH INCLUDED

28. NO. OF STORIES 9

29. BASEMENT? YES ( ) NO ( )

30. FOUNDATION MATERIAL

31. WALL CONSTRUCTION

32. ROOF TYPE AND MATERIAL

33. NO. OF BAYS FRONT SIDE

34. WALL TREATMENT

35. PLAN SHAPE

36. CHANGES (EXPLAIN IN NO. 42) ADDITION ( ) ALTERED ( ) MOVED ( )

37. CONDITION INTERIOR ____ EXTERIOR

38. PRESERVATION UNDERWAY? YES ( ) NO ( )

39. ENDANGERED? BY WHAT? YES ( ) NO ( )

40. VISIBLE FROM PUBLIC ROAD? YES ( ) NO ( )

41. DISTANCE FROM ANa FRONTAGE ON ROAD

42. FURTHER DESCRIPTION OF IMPORTANT FEATURES

PHOTO MUST BE PROVIDED

43. HISTORY ANa SIGNIFICANCE

44. DESCRIPTION CF ENVIRONMENT AND OUTBUILDINGS

45. SOURCES OF INFORMATION
Building Permit: 1/22/19

46. PREPARED BY Maureen Jones

47. ORGANIZATION Land-nar-ks

48. DATE 7/85

49. REVISION -

RETURN THIS FORM WHEN COMPLETED ro. OFFICE OF HIS70RIC PRESERVATION
P.O. BOX 176
JEFFERSON CITY, MISSOURI 65102

IF ADDITIONAL SPACE IS NEEDED, ATTACH SEPARATE SHEET(S) TO THIS FORM

1. ID NO.
2. COUNTY
4. PRESENT LOCAL NAME(S) OR DESIGNATION(S)
6. OTHER SHEETS
8. TOWNSHIP
RANGE
SEC.

MISSOURI OFFICE OF HISTORIC PRESERVATION

ARCHITECTURAL/HISTORIC INVENTORY SURVEY FORM SLC-AS-042 162 C.B. 523

XC. 60

COUNTY City

LOCATION NEGATIVES OF landmarks

4. PRESENT LOCAL NAME(S) OR DESIGNATION(S)

5. OTHER NAME(S)

SPECIFIC LEGAL LOCATION
TOWNSHIP ____ RANGE ____ SECTION ____
IF CITY OR TOWN, STREET ADDRESS
1701-09 Washington

CITY OR TOWN IF RURAL, VICINITY
st. louis

i. DESCRIPTION OF LOCATION

3. COORDINATES UTM
LAT
LONG

.0. SITE C) STRUCTURE ( )
BUILDING (X) OBJECT C)

"I. ON NATIONAL REGISTER 1 YES ( ) NO eX)

12- IS IT ELIGIBLE? YES ( ) NO ( )

:3. PART OF ESTAB. H/ST. DISTRICT? YES C) NO eX)

4. DISTRICT POTENTIAL 7 YES ( ) NO C)

:5. NAME OF ESTABLISHED DISTRICT

lIS. THEMATIC CATEGORY

1 11 DATE(S) OR PERIOD 1911 «

18. STYLE OR OESIGN

19. ARCHITECT OR ENGINEER
A.B. Groves

20. CONTRACTOR OR BUILDER

ZI. ORIGINAL USE, IF APPARENT

22. PRESENT USE

23. OWNERSHIP PUBLIC ( ) PRIVATE ( )

24. OWNER'S NAME AND ADDRESS IF KNOWN

ZS. OPEN TO PUBLIC? YES ( ) NOC)

26. LOCAL CONTACT PERSON OR ORGANIZAnON

27. OTHER SURVEYS IN WHICH INCLUDED

28. NO. OF STORIES 7

Z9. BASEMENT? YES ( ) NO ( )

30. FOUNDATION MATERIAL

31. WALL CONSTRUCTION

32. ROOF TYPE AND MATERIAL

33. NO. OF BAYS FRONT SIDE

34. WALL TREATMENT

35. PLAN SHAPE

36. CHANGES (EXPLAIN IN NO. 42) ADDITION ( ) ALTERED ( ) MOVED ( )

37. CONOITION INTERIOR ____ EXTERIOR

38. PRESERVATION UNDERWAY? YES C) NO ( )

39. ENDANGERED? BY WHAT? YESC) NO ( )

40. VISIBLE FROM PUBLIC ROAD? YES C) NO ( )

41. DISTANCE FROM AND FRONTAGE ON ROAO

42. FURTHER DESCRIPTION OF IMPORTANT FEATURES

PHOTO MUST BE PROVIDED

43. HISTORY ANa SIGNIFICANCE

44. DESCRIPTION CF ENVIRONMENT AND OUTBUILDINGS

45. SOURCES OF INFORMATION

Building Permit: 1/25/11

RETURN THIS FORM WHEN COMPLETED TO: OFFICE OF HISTORIC PRESERVATION
P.O. SOX 176
JEFFERSON C:TY, MISSOURI 65102

IF ADDITIONAL SPACE IS NEEDED, ATTACH SEPARATE SHEET(S) TO THIS FORM

48. DATE 7/85

49. REVISION -

2. COUNTY

4. PRESENT LOCAL NAME(S) OR DESIGNATION(S)

6. OTHER NAME(S)

ESY 1555

MISSOURI OFFICE OF HISTORIC PRESERVATION

ARCHITECTURAL/HISTORIC INVENTORY SURVEY FORM SLC-AS-042-1630 B 030

NO. 96

COUNTY City

LOCATION OF NEGATIVES landmarks

PRESENT LOCAL NAME(S) OR DESIGNATION(S)

5. OTHER NAME(S) Monogram Building, Rosenthall Sloan Mercantile

SPECIFIC LEGAL LOCATION TOWNSHIP ____ RANGE ____ SECTION ____

IF CITY OR TOWN, STREET ADDRESS 1704-18 Washington

CITY OR TOWN IF RURAL, VICINITY St. louis

DESCRIPTION OF LOCATION

16. THEMATIC CATEGORY

17. DATE(S) OR PERIOD 1910

18. STYLE OR DESIGN

19. ARCHITECT OR ENGINEER A.E.Groves

20. CONTRACTOR OR BUILDER Jas. Black

21. ORIGINAL USE, IF APPARENT

22. PRESENT USE

23. OWNERSHIP PUBLIC ( ) PRIVATE ( )

24. OWNER'S NAME AND ADDRESS IF KNOWN

25. OPEN TO PUBLIC? YES ( ) NO ( )

26. LOCAL CONTACT PERSON OR ORGANIZATION

27. OTHER SURVEYS IN WHICH INCLUDED

28. NO. OF STORIES 9

29. BASEMENT? YES ( ) NO ( )

30. FOUNDATION MATERIAL

31. WALL CONSTRUCTION

32. ROOF TYPE AND MATERIAL

33. NO. OF BAYS FRONT SIDE

34. WALL TREATMENT

35. PLAN SHAPE

36. CHANGES (EXPLAIN IN NO. 42) ADDITION ( ) ALTERED ( ) MOVED ( )

37. CONDITION INTERIOR ____ EXTERIOR

38. PRESERVATION UNDERWAY? YES ( ) NO ( )

39. ENDANGERED? BY WHAT? YES ( ) NO ( )

40. VISIBLE FROM PUBLIC ROAD? YES ( ) NO ( )

41. DISTANCE FROM AND FRONTAGE ON ROAD 1

9. COORDINATES UTM LAT LONG

10. SITE ( ) STRUCTURE ( ) BUILDING (X) OBJECT ( )

11. ON NATIONAL REGISTER? YES ( ) NO (X)

12. IS IT ELIGIBLE? YES ( ) NO ( )

13. PART OF ESTAB. HIST. DISTRICT? YES ( ) NO (X)

14. DISTRICT POTENTIAL? YES ( ) NO ( )

15. NAME OF ESTABLISHED DISTRICT

42. FURTHER DESCRIPTION OF IMPORTANT FEATURES

PHOTO MUST BE PROVIDED

43. HISTORY AND SIGNIFICANCE

44. DESCRIPTION OF ENVIRONMENT AND OUTBUILDINGS

45. SOURCES OF INFORMATION

46. PREPARED BY Maureen Jones

47. ORGANIZATION Landmarks

48. DATE 7/85

49. REVISION -

RETURN THIS FORM WHEN COMPLETED TO: OFFICE OF HISTORIC PRESERVATION P.O. BOX 176 JEFFERSON CITY, MISSOURI 65102

IF ADDITIONAL SPACE IS NEEDED, ATTACH SEPARATE SHEET(S) TO THIS FORM

MISSOURI OFFICE OF HISTORIC PRESERVATION

ARCHITECTURAL/HISTORIC INVENTORY SURVEY FORM SLC-AS-042 164 C.B.830

NO. 97

COUNTY City

LOCATION OF NEGATIVES Landmarks

PRESENT LOCAL NAME(S) OR DESIGNATION(S)

OTHER NAME(S)

SPECIFIC LEGAL LOCATION
TOWNSHIP _____ RANGE _____ SECTION _____

IF CITY OR TOWN, STREET ADDRESS
1722-24 Washington

CITY OR TOWN st. Louis IF RURAL, VICINITY

DESCRIPTION OF LOCATION

COORDINATES UTM
LAT
LONG

SITE ( ) STRUCTURE ( )
BUILDING (X) OBJECT ( )

11. ON NATIONAL REGISTER? YES ( ) NO (X)

12. IS IT ELIGIBLE? YES ( ) NO ( )

13. PART OF ESTAB. HIST. DISTRICT? YES ( ) NO (X)

14. DISTRICT POTENTIAL? YES ( ) NO (X)

15. NAME OF ESTABUSHED DISTRICT

16. THEMATIC CATEGORY

17. DATE(S) OR PERIOD 1925

18. STYLE OR DESIGN

19. ARCHITECT OR ENGINEER Louis Saylor Pendleton

20. CONTRACTOR OR BUILDER

21. ORIGINAL USE, IF APPARENT

22. PRESENT USE

23. OWNERSHIP PUBLIC( ) PRIVATE( )

24. OWNER'S NAME AND ADDRESS IF KNOWN

25. OPEN TO PUBLIC? YES( ) NO( )

26. LOCAL CONTACT PERSON OR ORGANIZATION

27. OTHER SURVEYS IN WHICH INCLUDED

28. NO. OF STORIES 2

29. BASEMENT? YES ( ) NO( )

30. FOUNDATION MATERIAL

31. WALL CONSTRUCTION

32. ROOF TYPE AND MATERIAL

33. NO. OF BAYS FRONT SIDE

34. WALL TREATMENT

35. PLAN SHAPE

36. CHANGES (EXPLAIN IN NO. 42) ADDITION( ) ALTERED( ) MOVED( )

37. CONDITION INTERIOR _____ EXTERIOR

38. PRESERVATION UNDERWAY? YES ( ) NO ( )

39. ENDANGERED? BY WHAT? YES ( ) NO( )

40. VISIBLE FROM PUBLIC ROAD? YES ( ) NO ( )

41. DISTANCE FROM AND FRONTAGE ON ROAD 1

42. FURTHER DESCRIPTION OF IMPORTANT FEATURES

PHOTO MUST BE PROVIDED

43. HISTORY AND SIGNIFICANCE

44. DESCRIPTION OF ENVIRONMENT AND OUTBUILDINGS

45. SOURCES OF INFORMATION

46. PREPARED BY Maureen Jones

47. ORGANIZATION Landmarks

48. DATE 7/85

49. REVISION DATE(S) -

RETURN THIS FORM WHEN COMPLETED TO: OFFICE OF HISTORIC PRESERVATION
P.O. BOX 176
JEFFERSON CITY, MISSOURI 651C2

IF ADDITIONAL SPACE IS NEEDED, ATTACH SEPARATE SHEET(S) TO THIS FORM

MISSOURI OFFICE OF HISTORIC PRESERVATION

ARCHITECTURAL/HISTORIC INVENTORY SURVEY FORMS

SLC-AS-042-165 C.B. 830

NO. GS

COUNTY City

LOCATION OF NEGATIVES Landmarks

1. PRESENT LOCAL NAME(S) OR DESIGNATION(S)

5. OTHER NAME(S) Marquette Hotel, Milner Hotel

SPECIFIC LEGAL LOCATION
TOWNSHIP RANGE SECTION

IF CITY OR TOWN, STREET ADDRESS 1726-38 Washington

CITY OR TOWN IF RURAL, VICINITY St. Louis

DESCRIPTION OF LOCATION

16.

11. DATE(S) OR PERIOD 1906

18. STYLE OR DESIGN

19. ARCHITECT OR ENGINEER Barnett, Haynes, Earnett

20. CONTRACTOR OR BUILDER

21. ORIGINAL USE, IF APPARENT

22. PRESENT USE

23. OWNERSHIP PUBLIC( ) PRIVATE( )

24. OWNER'S NAME AND ADDRESS IF KNOWN

28. NO. OF STORIES 10

29. BASEMENT? YES ( ) NO ( )

33. NO. OF BAYS FRONT SIDE

34. WALL TREATMENT

35. PLAN SHAPE

ADDITION ( )
ALTERED ( )
MOVED ( )

37. CONDITION
INTERIOR
EXTERIOR

38. PRESERVATION UNDERWAY? YES ( ) NO ( )

39. ENDANGERED? BY WHAT? YES ( ) NO ( )

40. VISIBLE FROM PUBLIC ROAD? YES ( ) NO ( )

41. DISTANCE FROM AND FRONTAGE ON ROAD 1

9. COORDINATES UTM
LAT
LONG

10. SITE ( ) STRUCTURE ( ) BUILDING (X) OBJECT ( )

11. ON NATIONAL REGISTER? YES (X) NO ( ) 12. IS IT ELIGIBLE? YES ( ) NO ( )

13. PART OF ESTAB. HIST. DISTRICT? YES ( ) NO (X) 14. DISTRICT POTENTIAL? YES ( ) NO ( )

15. NAME OF ESTABLISHED DISTRICT

42. FURTHER DESCRIPTION OF IMPORTANT FEATURES

PHOTO MUST BE PROVIDED

43. HISTORY AND SIGNIFICANCE

44. DESCRIPTION OF ENVIRONMENT AND OUTBUILDINGS

45. SOURCES OF INFORMATION
National Register Nomination

46. PREPARED BY Maureen Jones

RETURN THIS FORM WHEN COMPLETED TO: OFFICE OF HISTORIC PRESERVATION
P.O. BOX 176
JEFFERSON CITY, MISSOURI 65102

IF ADDITIONAL SPACE IS NEEDED, ATTACH SEPARATE SHEET(S) TO THIS FORM

48. DATE 7/85 REVISION DATE(S)

4. OR DESIGNATION(S)

AGE

8. TOWNSHIP

RANGE

SEC.

HOTEL
JAMES

MISSOURI OFFICE HISTORIC PRESERVATION

ARCHITECTURAL/HISTORIC INVENTORY SURVEY FORM SLC-AS-042-166 C.B.2001

NO. 166

COUNTY City

LOCATION OF NEGATIVES landmarks

PRESENT LOCAL NAME(S) OR DESIGNATION(S)

OTHER NAME(S)

SPECIFIC LEGAL LOCATION
TOWNSHIP ____ RANGE ____ SECTION ____

IF CITY OR TOWN, STREET ADDRESS 1806-08 Washington

CITY OR TOWN St. Louis IF RURAL, VICINITY

DESCRIPTION OF LOCATION

COORDINATES UTM
LAT
LONG

SITE ( ) STRUCTURE ( )
BUILDING (X) OBJECT ( )

11. ON NATIONAL REGISTER? YES ( ) NO (X)

12. IS IT ELIGIBLE? YES ( ) NO ( )

13. PART OF ESTAB. HIST. DISTRICT? YES ( ) NO (X)

14. DISTRICT POTENTIAL? YES ( ) NO ( )

15. NAME OF ESTABLISHED DISTRICT

16. THEMATIC CATEGORY

17. DATE(S) OR PERIOD 1928

18. STYLE OR DESIGN

19. ARCHITECT OR ENGINEER

20. CONTRACTOR OR BUILDER McKevey & Carter Co.

21. ORIGINAL USE, IF APPARENT

22. PRESENT USE

23. OWNERSHIP PUBLIC ( ) PRIVATE ( )

24. OWNER'S NAME AND ADDRESS IF KNOWN

25. OPEN TO PUBLIC? YES ( ) NO ( )

26. LOCAL CONTACT PERSON OR ORGANIZATION

27. OTHER SURVEYS IN WHICH INCLUDED

28. NO. OF STORIES 3

29. BASEMENT? YES ( ) NO ( )

30. FOUNDATION MATERIAL

31. WALL CONSTRUCTION

32. ROOF TYPE AND MATERIAL

33. NO. OF BAYS FRONT SIDE

34. WALL TREATMENT

35. PLAN SHAPE

36. CHANGES (EXPLAIN IN NO. 42) ADDITION ( ) ALTERED ( ) MOVED ( )

37. CONDITION
INTERIOR
EXTERIOR

38. PRESERVATION UNDERWAY? YES ( ) NO ( )

39. ENDANGERED? BY WHAT? YES ( ) NO ( )

40. VISIBLE FROM PUBLIC ROAD? YES ( ) NO ( )

41. DISTANCE FROM AND FRONTAGE ON ROAD

42. FURTHER DESCRIPTION OF IMPORTANT FEATURES

PHOTO MUST BE PROVIDED

43. HISTORY AND SIGNIFICANCE

44. DESCRIPTION OF ENVIRONMENT AND OUTBUILDINGS

45. SOURCES OF INFORMATION
Building Permit: 10/3/28

46. PREPARED BY Laureen Jones

47. ORGANIZATION Landmarks

48. DATE 7/85

49. REVISION DATE(S)

RETURN THIS FORM WHEN COMPLETED TO: OFFICE OF HISTORIC PRESERVATION
P.O. BOX 176
JEFFERSON CITY, MISSOURI 65102

IF ADDITIONAL SPACE IS NEEDED, ATTACH SEPARATE SHEET(S) TO THIS FORM

ILNER
OTELS

ARCHITECTURAL/HISTORIC INVENTORY SURVEY FORM SLC-AS-042-167 C.B 2001

NO. 167

COUNTY City

LOCATION OF NEGATIVES landmarks

1. PRESENT LOCAL NAME(S) OR DESIGNATION(S)

5. OTHER NAME(S)

SPECIFIC LEGAL LOCATION
TOWNSHIP ____ RANGE ____ SECTION ____

IF CITY OR TOWN, STREET ADDRESS
1810-16 Washington

CITY OR TOWN IF RURAL, VICINITY
St. Louis

DESCRIPTION OF LOCATION

COORDINATES UTM
LAT
LONG

10. SITE ( ) STRUCTURE ( )
BUILDING (X) OBJECT ( )

11. ON NATIONAL REGISTER? YES ( ) NO (X)

12. IS IT ELIGIBLE? YES ( ) NO ( )

13. PART OF ESTAB. HIST. DISTRICT? YES ( ) NO (X)

14. DISTRICT POTENTIAL? YES ( ) NO ( )

15. NAME OF ESTABLISHED DISTRICT

16. THEMATIC CATEGORY

17. DATE(S) OR PERIOD
1946

18. STYLE OR DESIGN

19. ARCHITECT OR ENGINEER

20. CONTRACTOR OR BUILDER
Philllip Magidson

21. ORIGINAL USE, IF APPARENT

22. PRESENT USE

23. OWNERSHIP PUBLIC ( ) PRIVATE ( )

24. OWNER' NAME AND ADDRESS IF KNOWN

25. OPEN TO PUBLIC? YES ( ) Noe ( )

26. LOCAL CONTACT PERSON OR ORGANIZATION

27. OTHER SURVEYS IN WHICH INCLUDED

28. NO. OF STORIES 1

29. BASEMENT? YES ( ) NO ( )

30. FOUNDATION MATERIAL

31. WALL CONSTRUCTION

32. ROOF TYPE AND MATERIAL

33. NO. OF BAYS FRONT SIDE

34. WALL TREATMENT

35. PLAN SHAPE

36. CHANGES (EXPLAIN IN NO. 42) ADDITION ( ) ALTERED ( ) MOVED ( )

37. CONDITION INTERIOR ____ EXTERIOR

38. PRESERVATION UNDERWAY? YES ( ) NO ( )

39. ENDANGERED? BY WHAT? YES ( ) NO ( )

40. VISIBLE FROM PUBLIC ROAD? YES ( ) NO ( )

41. DISTANCE FROM AND FRONTAGE ON ROAD

42. FURTHER DESCRIPTION OF IMPORTANT FEATURES

PHOTO MUST BE PROVIDED

43. HISTORY AND SIGNIFICANCE

44. DESCRIPTION OF ENVIRONMENT AND OUTBUILDINGS

45. SOURCES OF INFORMATION
Building Permit: 9/30/46

46. PREPARED BY
Maureen Jones

RETURN THIS FORM WHEN COMPLETED TO: OFFICE OF HISTORIC PRESERVATION
P.O. BOX 176
JEFFERSON CITY, MISSOURI 65102

IF ADDITIONAL SPACE IS NEEDED, ATTACH SEPARATE SHEET(S) TO THIS FORM

48. DATE 7/85

49. REVISION DATE(S) -

MISSOURI OFFICE OF HISTORIC PRESERVATION

ARCHITECTURAL/HISTORIC INVENTORY SURVEY FORM SLC-AS-042-168 C.E.2001

NO. 168

COUNTY City

LOCATION OF NEGATIVES landmarks

4. PRESENT LOCAL NAME(S) OR DESIGNATION(S)

5. OTHER NAME(S)

SPECIFIC LEGAL LOCATION
TOWNSHIP ____ RANGE ____ SECTION ____
IF CITY OR TOWN, STREET ADDRESS
1818-34 Washington

CITY OR TOWN IF RURAL, VICINITY
St. Louis

1. DESCRIPTION OF LOCATION

3. COORDINATES UTM
LAT
LONG

O. SITE ( ) STRUCTURE ( )
BUILDING (X) OBJECT ( )

1. ON NATIONAL REGISTER? YES ( ) NO (X)

2. IS IT ELIGIBLE? YES ( ) NO ( )

3. PART OF ESTAB. HIST. DISTRICT? YES ( ) NO (X)

4. DISTRICT POTENTIAL? YES ( ) NO ( )

5. NAME OF ESTABLISHED DISTRICT

16. THEMATIC CATEGORY 1

11. DATE(S) OR PERIOD 1924

18. STYLE OR DESIGN

19. ARCHITECT OR ENGINEER

20. CONTRACTOR OR BUILDER

21. ORIGINAL USE, IF APPARENT

22. PRESENT USE

23. OWNERSHIP PUBLIC ( ) PRIVATE ( )

24. OWNER'S NAME AND ADDRESS IF KNOWN

25. OPEN TO PUBLIC? YES ( ) NO ( )

26. LOCAL CONTACT PERSON OR ORGANIZATION

27. OTHER SURVEYS IN WHICH INCLUDED

28. NO. OF STORIES 2

29. BASEMENT? YES ( ) NO ( )

30. FOUNDATION MATERIAL J

31. WALL CONSTRUCTION

32. ROOF TYPE AND MATERIAL

33. NO. OF BAYS FRONT 1 SIDE

34. WALL TREATMENT

35. PLAN SHAPE

36. CHANGES (EXPLAIN IN NO. 42) ADDITION ( ) ALTERED ( ) MOVED ( )

37. CONDITION INTERIOR ____ EXTERIOR ____

38. PRESERVATION UNDERWAY? YES ( ) NO ( )

39. ENDANGERED? BY WHAT? YES ( ) NO ( )

40. VISIBLE FROM PUBLIC ROAD? YES ( ) NO ( )

41. DISTANCE FROM AND FRONTAGE ON ROAD 1

42. FURTHER DESCRIPTION OF IMPORTANT FEATURES

8 20'x160' stores
seperated by tile
walls.

PHOTO MUST BE PROVIDED

43. HISTORY AND SIGNIFICANCE

44. DESCRIPTION OF ENVIRONMENT AND OUTBUILDINGS

45. SOURCES OF INFORMATION
Building Permit: 6/11/24

46. PREPARED BY Maureen Jones

47. ORGANIZATION Landmarks

48. DATE 7/85

49. REVISION DATE(S) -

RETURN THIS FORM WHEN COMPLETED TO: OFFICE OF HISTORIC PRESERVATION
P.O. BOX 176
JEFFERSON CITY, MISSOURI 65102

IF ADDITIONAL SPACE IS NEEDED, ATTACH SEPARATE SHEET(S) TO THIS FORM

OFFICE OF HISTORIC PRESERVATION

ARCHITECTURAL/HISTORIC INVENTORY SURVEY FORM SLC-AS-342-169 C.B.2004

NO. 170

COUNTY City

LOCATION OF NEGATIVES Landmarks

PRESENT LOCAL NAME(S) OR DESIGNATION(S) 4.

OTHER NAME(S) 5.

SPECIFIC LEGAL LOCATION
TOWNSHIP ____ RANGE ____ SECTION ____

IF CITY OR TOWN, STREET ADDRESS
1900-16 Washington

CITY OR TOWN IF RURAL, VICINITY
St. Louis

DESCRIPTION OF LOCATION

COORDINATES UTM
LAT
LONG

10. SITE ( ) STRUCTURE ( )
BUILDING (X) OBJECT ( )

11. ON NATIONAL REGISTER? YES ( ) NO (X)

12. IS IT ELIGIBLE? YES ( ) NO ( )

13. PART OF ESTAB. HIST. DISTRICT? YES ( ) NO (X)

14. DISTRICT POTENTIAL? YES ( ) NO ( )

15. NAME OF ESTABLISHED DISTRICT

16. THEMATIC CATEGORY

17. DATE(S) OR PERIOD 1929

18. STYLE OR DESIGN

19. ARCHITECT OR ENGINEER

20. CONTRACTOR OR BUILDER B.J. Charlevile

21. ORIGINAL USE, IF APPARENT

22. PRESENT USE

23. OWNERSHIP PUBLIC ( ) PRIVATE ( )

24. OWNER'S NAME AND ADDRESS IF KNOWN

25. OPEN TO PUBLIC? YES ( ) NO ( )

26. LOCAL CONTACT PERSON OR ORGANIZATION

27. OTHER SURVEYS IN WHICH INCLUDED

28. NO. OF STORIES 2

29. BASEMENT? YES ( ) NO ( )

30. FOUNDATION MATERIAL

31. WALL CONSTRUCTION

32. ROOF TYPE AND MATERIAL

33. NO. OF BAYS FRONT SIDE

34. WALL TREATMENT

35. PLAN SHAPE

36. CHANGES (EXPLAIN IN NO. 42) ADDITION ( ) ALTERED ( ) MOVED ( )

37. CONDITION INTERIOR ____ EXTERIOR ____

38. PRESERVATION UNDERWAY? YES ( ) NO ( )

39. ENDANGERED? BY WHAT? YES ( ) NO ( )

40. VISIBLE FROM PUBLIC ROAD? YES ( ) NO ( )

41. DISTANCE FROM AND FRONTAGE ON ROAD

42. FURTHER DESCRIPTION OF IMPORTANT FEATURES

PHOTO MUST BE PROVIDED

43. HISTORY AND SIGNIFICANCE

44. DESCRIPTION OF ENVIRONMENT AND OUTBUILDINGS

45. SOURCES OF I
Building Permit: 1/24/29

46. PREPARED BY
Maureen Jones

47. ORGANIZATION
Landmarks

48. DATE 7/85

49. REVISION DATE(S) -

RETURN THIS FORM WHEN COMPLETED TO: OFFICE OF HISTORIC PRESERVATION
P.O. BOX 176
JEFFERSON CITY, MISSOURI 65102

IF ADDITIONAL SPACE IS NEEDED, ATTACH SEPARATE SHEET(S) TO THIS FORM

Evans
CAFETERIA
CHOP SUEY
NATIONAL

MISSOURI DIVISION OF HISTORIC PRESERVATION

ARCHITECTURAL/HISTORIC INVENTORY SURVEY FORM SAC-AS-04-1-70 C.B.2003

NO. 169

COUNTY City

LOCATION OF NEGATIVES landmarks

4. PRESENT LOCAL NAME(S) OR DESIGNATION(S)

5. OTHER NAME(S) Wrought Iron Range Co.

SPECIFIC LEGAL LOCATION TOWNSHIP ____ RANGE ____ SECTION ____

IF CITY OR TOWN, STREET ADDRESS 1901-37 Washington

CITY OR TOWN IF RURAL, VICINITY St. Louis

16. THEMATIC CATEGORY I

17. DATE(S) OR PERIOD 1925

18. STYLE OR DESIGN

28. NO. OF STORIES 2

29. BASEMENT? YES ( ) Not ( )

30. FOUNDATION MATERIAL

31. WALL CONSTRUCTION

32. ROOF TYPE AND MATERIAL

33. NO. OF BAYS FRONT SIDE

34. WALL TREATMENT

35. PLAN SHAPE

36. CHANGES (EXPLAIN IN NO. 42) ADDITION ( ) ALTERED ( ) MOVED ( )

37. CONDITION INTERIOR ____ EXTERIOR ____

38. PRESERVATION UNDERWAY? YES ( ) NO ( )

39. ENDANGERED? BY WHAT? YES ( ) NO ( )

40. VISIBLE FROM PUBLIC ROAD? YES ( ) NO ( )

41. DISTANCE FROM AND FRONTAGE ON ROAD

DESCRIPTION OF LOCATION

19. ARCHITECT OR ENGINEER Albert Knell

20. CONTRACTOR OR BUILDER Murch Brothers Constr. Co

21. ORIGINAL USE, IF APPARENT Stores

22. PRESENT USE

23. OWNERSHIP PUBLIC ( ) PRIVATE ( )

24. OWNER' NAME AND ADDRESS IF KNOWN

25. OPEN TO PUBLIC? YES ( ) Noe ( )

26. LOCAL CONTACT PERSON OR ORGANIZATION

27. OTHER SURVEYS IN WHICH INCLUDED

9. COORDINATES UTM

LAT

LONG

10. SITE ( ) STRUCTURE ( ) BUILDING (X) OBJECT ( )

11. ON NATIONAL REGISTER? YES ( ) NO (X)

12. IS IT ELIGIBLE? YES ( ) NO ( )

13. PART OF ESTAB. HIST. DISTRICT? YES ( ) NO (X)

14. DISTRICT POTENTIAL? YES ( ) NO ( )

15. NAME OF ESTABLISHED DISTRICT

42. FURTHER DESCRIPTION OF IMPORTANT FEATURES

PHOTO MUST BE PROVIDED

43. HISTORY AND SIGNIFICANCE

44. DESCRIPTION OF ENVIRONMENT AND OUTBUILDINGS

45. SOURCES OF INFORMATION

46. PREPARED BY Maureen Jones

47. ORGANIZATION Landmarks

48. DATE 7/85

49. REVISION DATE(S) -

RETURN THIS FORM WHEN COMPLETED TO: OFFICE OF HISTORIC PRESERVATION P.O. BOX 176 JEFFERSON CITY, MISSOURI 65102

IF ADDITIONAL SPACE IS NEEDED, ATTACH SEPARATE SHEETS TO THIS FORM

1. ID

2. COUNTY

4. PRESENT LOCAL NAME(S) OR DESIGNATION(S)

9. OTHER IMAGES

8. TOWNSHIP

MIDWEST
MERCHANDISE
LIQUIDATORS
MIDWEST
MERCHANDISE
LIQUIDATORS
HT. FASHION
DANGLE EARRINGS
OPEN

MISSOURI OFFICE HISTORIC PRESERVATION

ARCHITECTURAL/HISTORIC INVENTORY SURVEY FORM She-AS-042.171 C.B.2004

NO. 171

COUNTY City

LOCATION OF NEGATIVES Landmarks

PRESENT LOCAL NAME(S) OR DESIGNATION(S)

5. OTHER NAME(S)

SPECIFIC LEGAL LOCATION
TOWNSHIP RANGE SECTION

IF CITY OR TOWN, STREET ADDRESS
1918-20 Washington

CITY OR TOWN · IF RURAL, VICINITY
St. LOUIS

DESCRIPTION OF LOCATION

16. THEMATIC CATEGORY

17. DATE(S) OR PERIOD
1928

18. STYLE OR DESIGN

19. ARCHITECT OR ENGINEER

20. CONTRACTOR OR BUILDER

21. ORIGINAL USE, IF APPARENT

22. PRESENT USE

23. OWNERSHIP PUBUCt PRIVATE(

24. OWNER'S NAME AND ADDRESS IF KNOWN

28 NO OF STORIES 2

23. BASEMENr ? YES (NO (

FOUNDATION MATERIAL

33. NO. OF BAYS FRONT SIDE

34. WALL TREATMENT

35. PLAN SHAPE

ADDITION (
ALTERED (
MOVED (

J1. CONDITION
INTERIOR
EXTERIOR

S. COORDINATES UTM
LAT
LONG

ZS. OPEN TO PUBLIC? YES( ) NOC)

38. PRESERVATION UNDERWAY ? YES ( ) N0 ( )

-0. SITE ( ) STRUCTURE( )
BUILDING (X, OBJECT C)

26. LOCAL CONTACT PERSON OR ORGANIZATION

39. ENDANGERED? BY WHAT ? YES C) NO ( )

-I. ON NATIONAL REGISTER 7 YES ( ) N0 (X)

12. IS IT ELIGIBLE? YES ( ) NO ( )

27. OTHER SURVEYS IN WHICH INCLUCED

-3. PART OF ESTAB. HIST. DISTRICT? YES ( ) NO (X)

14. DrSTRICT POTENTIAL? YES ( ) NO ( )

40. VISIBLE FROM PUBLIC ROAD ? YES (NO (

'5. NAME OF ESTABLISHED DISTRICT

41. DISTANCE FROM AND FRONTAGE ON ROAD
1

42. FURTHER DESCRIPTION OF IMPORTANT FEATURES

PHOTO MUST BE PROVIDED

43. HISTORY AND SIGNIFICANCE

44. DESCRIPTION OF ENVIRONMENT AND OUTBUILDINGS

-S. SOURCES OF INFORMATION
Building Permit: 5/21/28

46. PREPARED BY
Maureen Jones

47. ORGANIZATION
Landmarks

48. DATE 9 REVISION DATE(S)
7/85

RETURN THIS FORM WHEN COMPLETED TO: OFFICE OF HISTORIC PRESERVATION
P.O. BOX 176
JEFFERSON CITY, MISSOURI 65102

IF ADDITIONAL SPACE IS NEEDED, ATTACH SEPARATE SHEET(S) TO THIS FORM

4. LOCAL OR

6 OT ER >

8. TOWNSHIP

NATIONAL
SUPPLY
DISTRIBUTING
TOYS
TOYS

MISSOURI OFFICE HISTORIC PRESERVATION

ARCHITECTURAL/HISTORIC INVENTORY SURVEY FORM SLC-AS-042-172 C.B.2004

NO. 172

COUNTY City

LOCATION OF NEGATIVES Landmarks

PRESENT LOCAL NAME(S) OR DESIGNATION(S)

5. OTHER NAME(S)

SPECIFIC LEGAL LOCATION
TOWNSHIP ____ RANGE ____ SECTION ____

IF CITY OR TOWN, STREET ADDRESS 1926 Washington

CITY OR TOWN St. louis IF RURAL, VICINITY

DESCRIPTION OF LOCATION

9. COORDINATES UTM
LAT
LONG

10. SITE ( ) STRUCTURE ( )
BUILDING (X) OBJECT ( )

11. NATIONAL REGISTER? YES ( ) NO (X)

12. IS IT ELIGIBLE? YES ( ) NO ( )

13. PART OF ESTAB. HIST. DISTRICT? YES ( ) NO (X)

14. DISTRICT POTENTIAL? YES ( ) NO ( )

15. NAME OF ESTABLISHED DISTRICT

16. THEMATIC CATEGORY 1

17. DATE(S) OR PERIOD 1921

18. STYLE OR DESIGN

19. ARCHITECT OR ENGINEER

20. CONTRACTOR OR BUILDER Cuba Bros - B.&C.Co.

21. ORIGINAL USE, IF APPARENT Filling station

22. PRESENT USE Car Wash

23. OWNERSHIP PUBLIC ( ) PRIVATE ( )

24. OWNER' NAME AND ADDRESS IF KNOWN

25. OPEN TO PUBLIC? YES ( ) NO ( )

26. LOCAL CONTACT PERSON OR ORGANIZATION

27. OTHER SURVEYS IN WHICH INCLUDED

28. NO. OF STORIES 1

29. BASEMENT? YES ( ) NO ( )

30. FOUNDATION MATERIAL

31. WALL CONSTRUCTION

32. ROOF TYPE AND MATERIAL

33. NO. OF BAYS FRONT SIDE

34. WALL TREATMENT

35. PLAN SHAPE

36. CHANGES (EXPLAIN IN NO. 42) ADDITION ( ) ALTERED ( ) MOVED ( )

37. CONDITION
INTERIOR
EXTERIOR

38. PRESERVATION UNDERWAY? YES ( ) NO ( )

39. ENDANGERED? BY WHAT? YES ( ) NO ( )

40. VISIBLE FROM PUBLIC ROAD? YES ( ) NO ( )

41. DISTANCE FROM AND FRONTAGE ON ROAD 1

42. FURTHER DESCRIPTION OF IMPORTANT FEATURES

PHOTO MUST BE PROVIDED

43. HISTORY AND SIGNIFICANCE

44. DESCRIPTION OF ENVIRONMENT AND OUTBUILDINGS

45. SOURCES OF INFORMATION

Building Permit: 5/21/21

46. PREPARED BY Maureen Jones

47. ORGANIZATION

48. DATE 7/85 REVISION DATE(S)

RETURN THIS FORM WHEN COMPLETED

IF ADDITIONAL SPACE IS NEEDED, ATTACH SEPARATE SHEET(S) TO THIS FORM

OFFICE OF HISTORIC PRESERVATION
P.O. BOX 176
JEFFERSON CITY, MISSOURI 65102

1. ID
2. COUNTY
4. PRESENT LOCAL NAME(S) OR DESIGNATION(S)
6. OTHER NAMES
8. TOWNSHIP

WHOLESALE DISTRIBUTORS
CAR WASH EXIT

M'SSOURI OFFICE OF HISTORIC PRESERVATION

ARCHITECTURAL/HISTORIC INVENTORY SURVEY FORM SAL-AS-042-173C B 2007

1. NO. 15

2. COUNTY

3. LOCATION OF NEGATIVES

4. PRESENT LOCAL NAME(S) OR DESIGNATION(S)

5. OTHER NAME(S)
Sid Service Filling Station

6. SPECIFIC LEGAL LOCATION
TOWNSHIP _____ RANGE _____ SECTION _____
IF CITY OR TOWN, STREET ADDRESS
605 N. 21st St./2103 Washington Ave

7. CITY OR TOWN IF RURAL, _____

8. DESCRIPTION OF LOCATION

9. COORDINATES UTM
LAT
LONG

10. SITE ( ) STRUCTURE ( )
BUILDING ( ) OBJECT ( )

11. ON NATIONAL REGISTER? YES ( ) NO ( )

12. IS IT ELIGIBLE? YES ( ) NO ( )

13. PART OF ESTAB. HIST. DISTRICT? YES ( ) NO ( )

14. DISTRICT POTENTIAL? YES ( ) NO ( )

15. NAME OF ESTABLISHED DISTRICT

16. THEMATIC CATEGORY

17. DATE(S) OR PERIOD

18. STYLE OR DESIGN

19. ARCHITECT OR ENGINEER

20. CONTRACTOR OR BUILDER

21. ORIGINAL USE, IF APPARENT

22. PRESENT USE

23. OWNERSHIP PUBLIC( ) PRIVATE ( )

24. OWNER'S NAME AND ADDRESS IF KNOWN

25. OPEN TO PUBLIC? YES( ) NO( )

26. LOCAL CONTACT PERSON OR ORGANIZATION

27. OTHER SURVEYS IN WHICH INCLUDED

28. NO. OF STORIES

29. BASEMENT? YES ( ) NO ( )

30. FOUNDATION MATERIAL

31. WALL CONSTRUCTION

32. ROOF TYPE AND MATERIAL

33. NO. OF BAYS
FRONT SIDE

34. WALL TREATMENT

35. PLAN SHAPE

36. CHANGES (EXPLAIN IN NO. 42) ADDITION ( ) ALTERED ( ) MOVED ( )

37. CONDITION
INTERIOR _____
EXTERIOR

38. PRESERVATION UNDERWAY? YES ( ) NO ( )

39. ENDANGERED? BY WHAT? YES( ) NO( )

40. VISIBLE FROM PUBLIC ROAD? YES ( ) NO ( )

41. DISTANCE FROM AND FRONTAGE ON ROAD

42. FURTHER DESCRIPTION OF IMPORTANT FEATURES

PHOTO MUST BE PROVIDED

43. HISTORY AND SIGNIFICANCE

44. DESCRIPTION OF ENVIRONMENT AND OUTBUILDINGS

45. SOURCES OF INFORMATION

46. PREPARED BY
Toft/Longwisch

47. ORGANIZATION
Landmarks Assoc.

48. DATE 149. REVISION DATE(S)
Aug. 1986

RETURN THIS FORM WHEN COMPLETED TO: OFFICE OF HISTORIC PRESERVATION
P.O. BOX 176
JEFFERSON CITY, MISSOURI 65102
PH. 314-751-4096

IF ADDITIONAL SPACE IS NEEDED ATTACH SEPARATE SHEET(S) TO THIS FORM

1. NO
2. COUNTY
4. PRESENT LOCAL NAME(S) OR DESIGNATION(S)
5. OTHER NAME(S)
6. TOWNSHIP
RANGE
SECTION

NTHLY PARKING ONLY!
INFORMATION Call 240-2507
UNAUTHORIZED VEHICLES
BE TOWED AT OWNERS EXPENSE