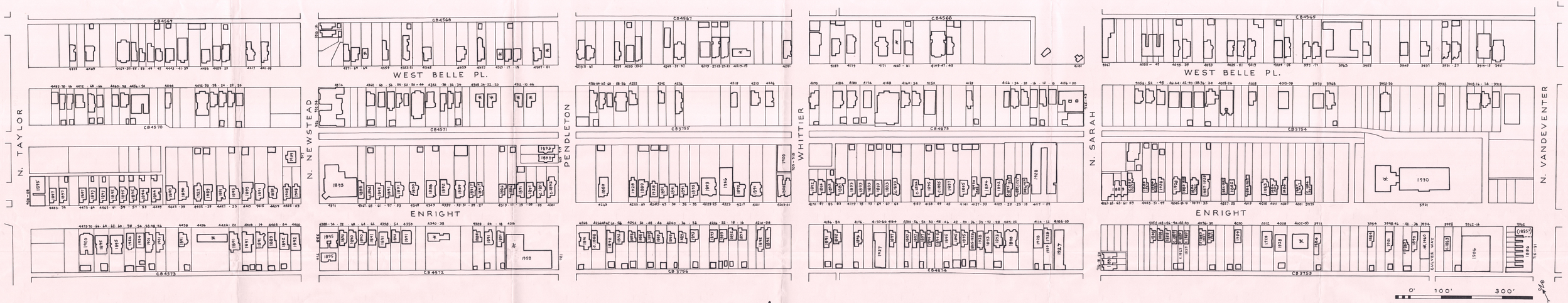

ARCHITECTURAL SURVEY OF ENRIGHT/WEST BELLE PLACE

PHASE 1, 1998

LANDMARKS ASSOCIATION OF ST. LOUIS

SEPTEMBER 1998 ST. LOUIS, MISSOURI

THIS MAP HAS BEEN FINANCED IN PART WITH FEDERAL FUNDS ADMINISTERED BY THE HISTORIC PRESERVATION PROGRAM, DIVISION OF STATE PARKS, MISSOURI DEPARTMENT OF NATURAL RESOURCES AND THE UNITED STATES DEPARTMENT OF THE INTERIOR, NATIONAL PARK SERVICE



Survey area in 1883
source: *Hopkins Atlas*, 1883

N



Survey area in 1875 source: Compton & Dry, Pictorial St. Louis, 1875