OFFICE OF HISTORIC PRESERVATION, P.O. BOX 176, JEFFERSON CITY, MISSOURI 65101
H I S T O R I C I N V E N T O R Y

SLAS018-001

1 NO 1148 LOCAL #
2 COUNTY
ST.LOUIS COUNTY
3.LOCATION OF NEGATIVES
LINDA STOCKMANN

4 PRESENT NAME(S)

5 OTHER NAME(S)

6 SPECIFIC LOCATION
514 E. ADAMS
514 E. ADAMS

7 CITY OR TOWN
K I R K W O O D, M O

8 SITE PLAN WITH NORTH ARROW
S E E M A P

9 COORDINATES
LOT
LANG

10 SITE / STRUCTURE
BUILDING X / OBJECT

11 ON NAT'L REG? (YES/NO) N

12 IS IT ELIBIBLE? (YES/NO)

13 PART OF HIST DIST (YES/NO) N

14 DIST POTENT (YES/NO)

15 NAME OF ESTABLISHED DISTRICT

16 THEMATIC CATEGORY

17 DATE(S) OR PERIOD
CA 1925

18 STYLE OR DESIGN ECLECTIC
CRAFTSMAN

19 ARCHITECT OR ENGINEER

20 CONTRACTOR OR BUILDER

21 ORIGINAL USE, IF APPARENT
SINGLE FAMILY

22 PRESENT USE
SINGLE FAMILY

23 OWNERSHIP PUBLIC
PRIVATE X

24 OWNER'S NAME & ADDRESS (IF KNOWN)

25 OPEN TO PUBLIC (YES/NO) N

26 LOCAL CONTACT PERSON OR ORGANIZATION

27 OTHER SURVEYS IN WHICH INCLUDED

28 NO OF STORIES 01.5

29 BASEMENT (Y/N) Y
FULL (Y/N)

30 FOUNDATION MATERIAL
CONCRETE

31 WALL CONSTRUCTION
MASONRY

32 ROOF TYPE & MATERIAL
SIDE GABLE
ASPHALT SHINGLE

33 NO. OF BAYS
FRONT 3 SIDE 2

34 WALL TREATMENT
MULTI-COLOR BRICK

35 PLAN SHAPE
IRREGULAR

36 CHANGES (EXPLAIN IN #42) ADDITION
ALTERED
MOVED

37 CONDITION
INTERIOR
EXTERIOR EXCELLENT

38 PRESERVATION UNDERWAY? (Y/N) N

39 ENDANGERED (YES/NO) N
BY WHAT ?

40 VISIBLE FROM PUBLIC ROAD ?
(YES/NO) Y

41 DISTANCE FROM AND FRONTAGE ON ROAD

42 FURTHER DESCRIPTION OF IMPORTANT FEATURES
S E E C O N T I N U A T I O N S H E E T

43 HISTORY AND SIGNIFICANCE
S E E C O N T I N U A T I O N S H E E T

44 DESCRIPTION OF ENVIRONMENT AND OUTBUILDINGS
S E E C O N T I N U A T I O N S H E E T

45 SOURCES OF INFORMATION
S E E C O N T I N U A T I O N S H E E T

P H O T O

46 PREPARED BY
LINDA STOCKMANN

47 ORGANIZATION
KIRK. LANDM. COMM.

48 DATE
6/88

49 REVISION DATE(S)

Bldg. 1148
514 E. Adams

This building is primarily read as a one and a half story rectangular block with side gables. The roofline features multiple secondary gables. On the primary elevation there is a dominant intersecting front facing gable projecting from that is a smaller gable which tops a projecting entry porch. The primary elevation also features a gabled dormer. The areas of the gables as well as the wall surfaces of the dormer feature wide aluminum horizontal lap siding. The roofline of the home features a plain projecting boxed cornice which has been covered in aluminum. The primary entrance is central. It contains a single-leaf wood panel door with six small lights in its upper one-third. This door is covered by a wood storm door. The entry porch features a brick arched opening. The windows of the building are double-hung wood sash with wood surrounds, brick soldier-course sills on the brick wall surfaces and wood lug sills on the sided wall surfaces. Some of the windows feature decorative shutters. The majority of the windows have the one-over-one light configuration. There is also a three-over-one light configuration in the attic level window of the dominant front facing gable. The rear elevation features a small one story projecting room and a projecting screened-in porch.

Office of Historic Preservation
P.O. Box 176
Jefferson City, MO 65102
Certified Local Government Program
Historic Inventory - Phase 2

Kirkwood, Missouri

Continuation Sheet #1148
514 E. Adams

43. History and Significance

44. Description of Environment and Outbuildings

This is a moderately sized lot with a detached one (1) car frame garage in the SE corner of the lot.

514

OFFICE OF HISTORIC PRESERVATION, P.O. BOX 176, JEFFERSON CITY, MISSOURI 65101

H I S T O R I C I N V E N T O R Y

SLA5018-002

1 NO 1147 LOCAL #

2 COUNTY
ST.LOUIS COUNTY

3.LOCATION OF NEGATIVES
LINDA STOCKMANN

4 PRESENT NAME(S)

5 OTHER NAME(S)

6 SPECIFIC LOCATION
520 E. ADAMS
520 E. ADAMS

7 CITY OR TOWN
K I R K W O O D, M O

8 SITE PLAN WITH NORTH ARROW
S E E M A P

9 COORDINATES
LOT
LANG

10 SITE / STRUCTURE
BUILDING X / OBJECT

11 ON NAT'L REG? (YES/NO) N

12 IS IT ELIBIBLE? (YES/NO)

13 PART OF HIST DIST (YES/NO) N

14 DIST POTENT (YES/NO)

15 NAME OF ESTABLISHED DISTRICT

16 THEMATIC CATEGORY

17 DATE(S) OR PERIOD
CA 1924

18 STYLE OR DESIGN ECLECTIC
BUNGALOW

19 ARCHITECT OR ENGINEER

20 CONTRACTOR OR BUILDER

21 ORIGINAL USE, IF APPARENT
SINGLE FAMILY

22 PRESENT USE
SINGLE FAMILY

23 OWNERSHIP PUBLIC
PRIVATE X

24 OWNER'S NAME & ADDRESS (IF KNOWN)

25 OPEN TO PUBLIC (YES/NO) N

26 LOCAL CONTACT PERSON OR ORGANIZATION

27 OTHER SURVEYS IN WHICH INCLUDED

28 NO OF STORIES 01.5

29 BASEMENT (Y/N) Y
FULL (Y/N)

30 FOUNDATION MATERIAL
CONCRETE

31 WALL CONSTRUCTION
FRAME

32 ROOF TYPE & MATERIAL
SIDE GABLE
ASPHALT SHINGLE

33 NO. OF BAYS
FRONT 3 SIDE 3

34 WALL TREATMENT
WOOD WIDE HORIZONTAL
LAP SIDING

35 PLAN SHAPE

36 CHANGES (EXPLAIN IN #42) ADDITION / ALTERED X / MOVED

37 CONDITION
INTERIOR
EXTERIOR GOOD

38 PRESERVATION UNDERWAY? (Y/N) N

39 ENDANGERED (YES/NO) N
BY WHAT ?

40 VISIBLE FROM PUBLIC ROAD ? (YES/NO) Y

41 DISTANCE FROM AND FRONTAGE ON ROAD

42 FURTHER DESCRIPTION OF IMPORTANT FEATURES
S E E C O N T I N U A T I O N S H E E T

43 HISTORY AND SIGNIFICANCE
S E E C O N T I N U A T I O N S H E E T

44 DESCRIPTION OF ENVIRONMENT AND OUTBUILDINGS
S E E C O N T I N U A T I O N S H E E T

45 SOURCES OF INFORMATION
S E E C O N T I N U A T I O N S H E E T

P H O T O

46 PREPARED BY
LINDA STOCKMANN

47 ORGANIZATION
KIRK. LANDM. COMM.

48 DATE
6/88

49 REVISION DATE(S)

Bldg. 1147
520 E. Adams

This building is primarily read as a one and a half story rectangular block of the bungalow plan. It features widely overhanging eaves with exposed rafters and decorative wood brackets. The primary elevation features a gabled dormer and a full width facade veranda. This facade veranda has been altered. The original flooring and balustrade have been removed and it now features wide wood posts with a ground level stone floor. The primary entrance is central. It contains a single-leaf wood door with a large pane of beveled glass. This door is covered by an aluminum storm door and flanked by three-quarter length sidelights. The majority of the windows on the home are double-hung wood sash with one-over-one light configurations. They feature wide wood surrounds and narrow wood lug sills. The windows of the facade dormer appear to be horizontal sliding metal windows.

Office of Historic Preservation
P.O. Box 176
Jefferson City, MO 65102
Certified Local Government Program
Historic Inventory - Phase 3

Kirkwood, Missouri

Continuation Sheet #1147
520 E. Adams

43. History and Significance

1. Original owner--S. Stubbs--permit #497, 7/19/24.
2. Permit #B23M220719, 7/1/75--addition.

44. Description of Environment and Outbuildings

This is a moderately sized open lot. There is a detached one (1) car frame garage with a carport in the rear yard.

OFFICE OF HISTORIC PRESERVATION, P.O. BOX 176, JEFFERSON CITY, MISSOURI 65101
HISTORIC INVENTORY

SLA5018-003

1 NO 1182 LOCAL #
2 COUNTY
ST.LOUIS COUNTY
3.LOCATION OF NEGATIVES
LINDA STOCKMANN

4 PRESENT NAME(S)

5 OTHER NAME(S)

6 SPECIFIC LOCATION
521 E. ADAMS
521 E. ADAMS

7 CITY OR TOWN
K I R K W O O D, M O

8 SITE PLAN WITH NORTH ARROW
S E E M A P

9 COORDINATES
LOT
LANG

10 SITE STRUCTURE
BUILDING X OBJECT

11 ON NAT'L REG? (YES/NO) N

12 IS IT ELIBIBLE? (YES/NO)

13 PART OF HIST DIST (YES/NO) N

14 DIST POTENT (YES/NO)

15 NAME OF ESTABLISHED DISTRICT

16 THEMATIC CATEGORY

17 DATE(S) OR PERIOD
CA 1973

18 STYLE OR DESIGN NEOECLETIC
NEOCOLONIAL

19 ARCHITECT OR ENGINEER

20 CONTRACTOR OR BUILDER
THIRFT HOMES

21 ORIGINAL USE, IF APPARENT
SINGLE FAMILY

22 PRESENT USE
SINGLE FAMILY

23 OWNERSHIP PUBLIC
PRIVATE X

24 OWNER'S NAME & ADDRESS (IF KNOWN)
LOUIS PROBST

25 OPEN TO PUBLIC (YES/NO) N

26 LOCAL CONTACT PERSON OR ORGANIZATION

27 OTHER SURVEYS IN WHICH INCLUDED

28 NO OF STORIES 02.0

29 BASEMENT (Y/N) Y
FULL (Y/N)

30 FOUNDATION MATERIAL
CONCRETE

31 WALL CONSTRUCTION
FRAME

32 ROOF TYPE & MATERIAL
LOW SIDE GABLE
ASPHALT SHINGLE

33 NO. OF BAYS
FRONT 4 SIDE 1

34 WALL TREATMENT
BRICK
WIDE LAP SIDING

35 PLAN SHAPE
IRREGULAR

36 CHANGES (EXPLAIN IN #42) ADDITION
ALTERED
MOVED

37 CONDITION
INTERIOR
EXTERIOR EXCELLENT

38 PRESERVATION UNDERWAY? (Y/N) N

39 ENDANGERED (YES/NO) N
BY WHAT ?

40 VISIBLE FROM PUBLIC ROAD ? (YES/NO) Y

41 DISTANCE FROM AND FRONTAGE ON ROAD

42 FURTHER DESCRIPTION OF IMPORTANT FEATURES
S E E C O N T I N U A T I O N S H E E T

43 HISTORY AND SIGNIFICANCE
S E E C O N T I N U A T I O N S H E E T

44 DESCRIPTION OF ENVIRONMENT AND OUTBUILDINGS
S E E C O N T I N U A T I O N S H E E T

45 SOURCES OF INFORMATION
S E E C O N T I N U A T I O N S H E E T

P H O T O

46 PREPARED BY
LINDA STOCKMANN

47 ORGANIZATION
KIRK. LANDM. COMM.

48 DATE
6/88

49 REVISION DATE(S)

Bldg. 1182
521 E. Adams

This building is primarily read as a two story rectangular block with low side gables. The home features a small one story room extension on the west elevation and a two car projecting garage wing which projects from the southeast corner of the building. This garage is accessed on its east elevation. The primary elevation features a cantilevered second story balcony which features a plain wood balustrade and plain wood posts. There is a double-leaf entry which opens out onto this balcony which features wood doors with multi lights. The primary entrance features double-leaf metal clad doors with leaded stained glass in the upper one-half of the door. The windows on the building are double-hung metal sash with multi lights in both sash. The building also features metal horizontal sliding windows. Some of the windows have decorative shutters. The roofline is projecting.

Office of Historic Preservation
P.O. Box 176
Jefferson City, MO 65102
Certified Local Government Program
Historic Inventory - Phase 3

Kirkwood, Missouri

Continuation Sheet # 1182
521 E. Adams

43. History and Significance

Original owner--Louis Probst--permit # 09252, 11/16/73.

44. Description of Environment and Outbuildings

This is a large open lot with a number of trees. There is a five (5) ft. stepped stone retainer wall along Woodlawn.

OFFICE OF HISTORIC PRESERVATION, P.O. BOX 176, JEFFERSON CITY, MISSOURI 65101

H I S T O R I C I N V E N T O R Y

SLA5017-004

1 NO 1183 LOCAL #
2 COUNTY
ST.LOUIS COUNTY
3.LOCATION OF NEGATIVES
LINDA STOCKMANN

4 PRESENT NAME(S)

5 OTHER NAME(S)

6 SPECIFIC LOCATION
525 E. ADAMS
525 E. ADAMS

7 CITY OR TOWN
K I R K W O O D, M O

8 SITE PLAN WITH NORTH ARROW
S E E M A P

9 COORDINATES
LOT
LANG

10 SITE STRUCTURE
BUILDING X OBJECT

11 ON NAT'L REG? (YES/NO) N

12 IS IT ELIBIBLE? (YES/NO)

13 PART OF HIST DIST (YES/NO) N

14 DIST POTENT (YES/NO)

15 NAME OF ESTABLISHED DISTRICT

16 THEMATIC CATEGORY

17 DATE(S) OR PERIOD
CA 1925

18 STYLE OR DESIGN ECLECTIC
CRAFTSMAN

19 ARCHITECT OR ENGINEER

20 CONTRACTOR OR BUILDER

21 ORIGINAL USE, IF APPARENT
SINGLE FAMILY

22 PRESENT USE
SINGLE FAMILY

23 OWNERSHIP PUBLIC
PRIVATE X

24 OWNER'S NAME & ADDRESS (IF KNOWN)

25 OPEN TO PUBLIC (YES/NO) N

26 LOCAL CONTACT PERSON OR ORGANIZATION

27 OTHER SURVEYS IN WHICH INCLUDED

28 NO OF STORIES 01.5

29 BASEMENT (Y/N) Y
FULL (Y/N)

30 FOUNDATION MATERIAL
CONCRETE

31 WALL CONSTRUCTION
FRAME

32 ROOF TYPE & MATERIAL
FRONT GABLE
ASPHALT SHINGLE

33 NO. OF BAYS
FRONT 3 SIDE 3

34 WALL TREATMENT
STUCCO

35 PLAN SHAPE
IRREGULAR

36 CHANGES (EXPLAIN IN #42) ADDITION
ALTERED
MOVED

37 CONDITION
INTERIOR
EXTERIOR GOOD

38 PRESERVATION UNDERWAY? (Y/N) N

39 ENDANGERED (YES/NO) N
BY WHAT ?

40 VISIBLE FROM PUBLIC ROAD ? (YES/NO) N

41 DISTANCE FROM AND FRONTAGE ON ROAD

42 FURTHER DESCRIPTION OF IMPORTANT FEATURES
S E E C O N T I N U A T I O N S H E E T

43 HISTORY AND SIGNIFICANCE
S E E C O N T I N U A T I O N S H E E T

44 DESCRIPTION OF ENVIRONMENT AND OUTBUILDINGS
S E E C O N T I N U A T I O N S H E E T

45 SOURCES OF INFORMATION
S E E C O N T I N U A T I O N S H E E T

P H O T O

46 PREPARED BY
LINDA STOCKMANN

47 ORGANIZATION
KIRK. LANDM. COMM.

48 DATE
6/88

49 REVISION DATE(S)

Bldg. 1183
525 E. Adams

This building is primarily read as a one and a half story rectangular block with a front-facing gable. It has a one-story projecting room on the east elevation and a projecting sunroom on the west elevation. The home features a large shed dormer which is the entire depth of the west side of the home and that dormer is on the west elevation. That dormer features double-leaf wood casement windows with eight lights in each leaf. The primary elevation features a projecting gabled bay and a prominent stepped exterior brick chimney. The primary entrance contains a single-leaf vertical plank wood door with a small square light in the upper portion of the door. This entry is topped by a slightly projecting gabled hood with decorative wood brackets. The majority of the windows on the home are double-hung wood sash with three-over-one light configurations. They feature wood surrounds and wood lug sills. Most of these surrounds and sills have been covered by aluminum. There is a two car garage which projects from the northwest corner at the rear of the building.

Office of Historic Preservation
P.O. Box 176
Jefferson City, MO 65102
Certified Local Government Program
Historic Inventory - Phase 3

Kirkwood, Missouri

Continuation Sheet # 1183
525 E. Adams

43. History and Significance

Permit log notation--#661, 6/28/45--add dormer and new porch.

44. Description of Environment and Outbuildings

This is a moderately large lot with a few trees. The rear yard is enclosed by a chain link fence.

OFFICE OF HISTORIC PRESERVATION, P.O. BOX 176, JEFFERSON CITY, MISSOURI 65101

HISTORIC INVENTORY

SLA5018-005

1 NO 1184 LOCAL #
2 COUNTY
ST.LOUIS COUNTY
3.LOCATION OF NEGATIVES
LINDA STOCKMANN

4 PRESENT NAME(S)

5 OTHER NAME(S)

6 SPECIFIC LOCATION
527 E. ADAMS
527 E. ADAMS

7 CITY OR TOWN
K I R K W O O D, M O

8 SITE PLAN WITH NORTH ARROW

S E E M A P

9 COORDINATES
LOT
LANG

10 SITE X / STRUCTURE / BUILDING / OBJECT

11 ON NAT'L REG? (YES/NO) N

12 IS IT ELIBIBLE? (YES/NO)

13 PART OF HIST DIST (YES/NO) N

14 DIST POTENT (YES/NO)

15 NAME OF ESTABLISHED DISTRICT

16 THEMATIC CATEGORY

17 DATE(S) OR PERIOD
CA 1925

18 STYLE OR DESIGN ECLECTIC
CRAFTSMAN

19 ARCHITECT OR ENGINEER

20 CONTRACTOR OR BUILDER

21 ORIGINAL USE, IF APPARENT
SINGLE FAMILY

22 PRESENT USE
SINGLE FAMILY

23 OWNERSHIP PUBLIC
PRIVATE X

24 OWNER'S NAME & ADDRESS (IF KNOWN)

25 OPEN TO PUBLIC (YES/NO) N

26 LOCAL CONTACT PERSON OR ORGANIZATION

27 OTHER SURVEYS IN WHICH INCLUDED

28 NO OF STORIES 02.0

29 BASEMENT (Y/N) Y
FULL (Y/N)

30 FOUNDATION MATERIAL
CONCRETE

31 WALL CONSTRUCTION
FRAME

32 ROOF TYPE & MATERIAL
SIDE GABLE
ASPHALT SHINGLE

33 NO. OF BAYS
FRONT 4 SIDE 3

34 WALL TREATMENT
WIDE WOOD HORIZONTAL
LAP SIDING

35 PLAN SHAPE
IRREGULAR

36 CHANGES (EXPLAIN IN #42) ADDITION / ALTERED / MOVED

37 CONDITION
INTERIOR
EXTERIOR GOOD

38 PRESERVATION UNDERWAY? (Y/N) N

39 ENDANGERED (YES/NO) N
BY WHAT ?

40 VISIBLE FROM PUBLIC ROAD ?
(YES/NO) Y

41 DISTANCE FROM AND FRONTAGE ON ROAD

P H O T O

42 FURTHER DESCRIPTION OF IMPORTANT FEATURES
S E E C O N T I N U A T I O N S H E E T

43 HISTORY AND SIGNIFICANCE
S E E C O N T I N U A T I O N S H E E T

44 DESCRIPTION OF ENVIRONMENT AND OUTBUILDINGS
S E E C O N T I N U A T I O N S H E E T

45 SOURCES OF INFORMATION
S E E C O N T I N U A T I O N S H E E T

46 PREPARED BY
LINDA STOCKMANN

47 ORGANIZATION
KIRK. LANDM. COMM.

48 DATE
6/88

49 REVISION DATE(S)

Bldg. 1184
527 E. Adams

This building is primarily read as a two story rectangular block with side gables. There is a two story projecting wing on the west elevation. Its gabled roof is stepped-down from that of the main house block. The roofline of the house projects and features a plain wood bargeboard. The primary elevation features a prominent pylon-style exterior brick chimney. The chimney pierces a secondary intersecting gable. The primary entry is off-center toward the east. It contains a single-leaf wood door with eight small lights in the upper one-third. It is topped by a gabled hood supported by decorative wood brackets of the Craftsman style. This entry is accessed by a concrete stoop with concrete stairs. The windows are double-hung wood sash with six-over-one light configurations. They feature wide wood surrounds, narrow wood lug sills and on the primary elevation, they have decorative shutters.

Office of Historic Preservation
P.O. Box 176
Jefferson City, MO 65102
Certified Local Government Program
Historic Inventory - Phase 3

Kirkwood, Missouri

Continuation Sheet #1184
527 E. Adams

43. History and Significance

44. Description of Environment and Outbuildings

This is a moderately sized lot. There is a detached two (2) car frame garage on the NE corner of the lot.

527

OFFICE OF HISTORIC PRESERVATION, P.O. BOX 176, JEFFERSON CITY, MISSOURI 65101
H I S T O R I C I N V E N T O R Y

SLA5019-0006

1 NO 1185 LOCAL #
2 COUNTY
ST.LOUIS COUNTY
3.LOCATION OF NEGATIVES
LINDA STOCKMANN

4 PRESENT NAME(S)

5 OTHER NAME(S)

6 SPECIFIC LOCATION
531 E. ADAMS
531 E. ADAMS

7 CITY OR TOWN
K I R K W O O D, M O

8 SITE PLAN WITH NORTH ARROW
S E E M A P

9 COORDINATES
LOT
LANG

10 SITE STRUCTURE
BUILDING X OBJECT

11 ON NAT'L REG? (YES/NO) N

12 IS IT ELIBIBLE? (YES/NO)

13 PART OF HIST DIST (YES/NO) N

14 DIST POTENT (YES/NO)

15 NAME OF ESTABLISHED DISTRICT

16 THEMATIC CATEGORY

17 DATE(S) OR PERIOD
CA 1935

18 STYLE OR DESIGN ECLECTIC
COLONIAL REVIVAL

19 ARCHITECT OR ENGINEER

20 CONTRACTOR OR BUILDER

21 ORIGINAL USE, IF APPARENT
SINGLE FAMILY

22 PRESENT USE
SINGLE FAMILY

23 OWNERSHIP PUBLIC
PRIVATE X

24 OWNER'S NAME & ADDRESS (IF KNOWN)

25 OPEN TO PUBLIC (YES/NO) N

26 LOCAL CONTACT PERSON OR ORGANIZATION

27 OTHER SURVEYS IN WHICH INCLUDED

28 NO OF STORIES 02.0

29 BASEMENT (Y/N) Y
FULL (Y/N)

30 FOUNDATION MATERIAL
CONCRETE

31 WALL CONSTRUCTION
FRAME

32 ROOF TYPE & MATERIAL
LOW HIP
ASPHALT SHINGLE

33 NO. OF BAYS
FRONT 3 SIDE 2

34 WALL TREATMENT
WIDE LAPPED
MASONITE SIDING

35 PLAN SHAPE
IRREGULAR

36 CHANGES (EXPLAIN IN #42) ADDITION
ALTERED
MOVED

37 CONDITION
INTERIOR
EXTERIOR GOOD

38 PRESERVATION UNDERWAY? (Y/N) N

39 ENDANGERED (YES/NO) N
BY WHAT ?

40 VISIBLE FROM PUBLIC ROAD ? (YES/NO) Y

41 DISTANCE FROM AND FRONTAGE ON ROAD

P H O T O

42 FURTHER DESCRIPTION OF IMPORTANT FEATURES
S E E C O N T I N U A T I O N S H E E T

43 HISTORY AND SIGNIFICANCE
S E E C O N T I N U A T I O N S H E E T

44 DESCRIPTION OF ENVIRONMENT AND OUTBUILDINGS
S E E C O N T I N U A T I O N S H E E T

45 SOURCES OF INFORMATION
S E E C O N T I N U A T I O N S H E E T

46 PREPARED BY
LINDA STOCKMANN

47 ORGANIZATION
KIRK. LANDM. COMM.

48 DATE
6/88

49 REVISION DATE(S)

Bldg. 1185
531 E. Adams

This building is primarily read as a two story rectangular block with a low hipped roof. The roofline features moderately overhanging boxed eaves. The primary elevation features a projecting enclosed entrance which contains a single-leaf six-panel Colonial-style door which is covered by a metal storm door. It is topped by a transom area which is filled in by a decorative wood panel. Flanking the door are smooth elephantine pilasters. This entry projection features a pedimented gable. The windows on the building are double-hung wood sash with multi-lights in both sash featuring either six-over-six or eight-over-eight light configurations. The windows have wide wood surrounds, simple wood entablatures and narrow wood lug sills. The windows also feature decorative wood shutters. There is a basement-level garage which is accessed on the east elevation.

Office of Historic Preservation
P.O. Box 176
Jefferson City, MO 65102
Certified Local Government Program
Historic Inventory - Phase 3

Kirkwood, Missouri

Continuation Sheet #1185
531 E. Adams

43. History and Significance

44. Description of Environment and Outbuildings

This is a moderate size open lot with a few trees.

531

OFFICE OF HISTORIC PRESERVATION, P.O. BOX 176, JEFFERSON CITY, MISSOURI 65101
H I S T O R I C I N V E N T O R Y

SLA5017-007

1 NO 1146 LOCAL #
2 COUNTY
ST.LOUIS COUNTY
3.LOCATION OF NEGATIVES
LINDA STOCKMANN

4 PRESENT NAME(S)

5 OTHER NAME(S)

6 SPECIFIC LOCATION
540 E. ADAMS
540 E. ADAMS

7 CITY OR TOWN
K I R K W O O D, M O

8 SITE PLAN WITH NORTH ARROW
S E E M A P

9 COORDINATES
LOT
LANG

10 SITE X STRUCTURE OBJECT
BUILDING

11 ON NAT'L REG? (YES/NO) N

12 IS IT ELIBIBLE? (YES/NO)

13 PART OF HIST DIST (YES/NO) N

14 DIST POTENT (YES/NO)

15 NAME OF ESTABLISHED DISTRICT

16 THEMATIC CATEGORY

17 DATE(S) OR PERIOD
CA 1890

18 STYLE OR DESIGN NATIONAL FOLK

19 ARCHITECT OR ENGINEER

20 CONTRACTOR OR BUILDER

21 ORIGINAL USE, IF APPARENT
SINGLE FAMILY

22 PRESENT USE
SINGLE FAMILY

23 OWNERSHIP PUBLIC
PRIVATE X

24 OWNER'S NAME & ADDRESS (IF KNOWN)

25 OPEN TO PUBLIC (YES/NO) N

26 LOCAL CONTACT PERSON OR ORGANIZATION

27 OTHER SURVEYS IN WHICH INCLUDED

28 NO OF STORIES 02.5

29 BASEMENT (Y/N) Y
FULL (Y/N)

30 FOUNDATION MATERIAL
STONE

31 WALL CONSTRUCTION
FRAME

32 ROOF TYPE & MATERIAL
SIDE GABLE
ASPHALT SHINGLE

33 NO. OF BAYS
FRONT 3 SIDE 1

34 WALL TREATMENT
WOOD HORIZONTAL
LAP SIDING

35 PLAN SHAPE
IRREGULAR

36 CHANGES (EXPLAIN IN #42) ADDITION X
ALTERED
MOVED

37 CONDITION
INTERIOR
EXTERIOR FAIR

38 PRESERVATION UNDERWAY? (Y/N) N

39 ENDANGERED (YES/NO) N
BY WHAT ?

40 VISIBLE FROM PUBLIC ROAD ? (YES/NO) Y

41 DISTANCE FROM AND FRONTAGE ON ROAD

42 FURTHER DESCRIPTION OF IMPORTANT FEATURES
S E E C O N T I N U A T I O N S H E E T

43 HISTORY AND SIGNIFICANCE
S E E C O N T I N U A T I O N S H E E T

44 DESCRIPTION OF ENVIRONMENT AND OUTBUILDINGS
S E E C O N T I N U A T I O N S H E E T

45 SOURCES OF INFORMATION
S E E C O N T I N U A T I O N S H E E T

P H O T O

46 PREPARED BY
LINDA STOCKMANN

47 ORGANIZATION
KIRK. LANDM. COMM.

48 DATE
6/88

49 REVISION DATE(S)

Bldg. 1146
540 E. Adams

This building is primarily read as a two and a half story rectangular block of the I-house plan. It features a three-sided two story projecting bay on the facade with an intersecting gable above it. There is a three-sided bay window on the west elevation and a two story projecting addition on the rear elevation. There is an entry porch at the intersection of the two story projecting facade bay and the main house block. This entry porch has plain narrow wood posts, a plain wood balustrade, and a wood porch floor with wood stairs. The primary entry contains a single-leaf wood panel door which is covered by an aluminum storm door. This door is flanked by sidelights and topped by a four-part wood transom. The windows are double-hung wood sash with one over one light configurations. They feature wide wood surrounds, plain wood entablatures and narrow wood lug sills. The roofline features a plain projecting boxed cornice and it is pedimented on the gabled end. Also the wall surface of the gable is clad in a combination of straight wood shingles and fish-scale shingles.

Office of Historic Preservation
P.O. Box 176
Jefferson City, MO 65102
Certified Local Government Program
Historic Inventory - Phase 3

Kirkwood, Missouri

Continuation Sheet #1146
540 E. Adams

43. History and Significance

*

44. Description of Environment and Outbuildings

This is a large lot with a few large and/or old trees. There rear yard is enclosed on three (3) sides by a wooden privacy fence. There is a detached two (2) car frame garage towards the rear of the lot.

OFFICE OF HISTORIC PRESERVATION, P.O. BOX 176, JEFFERSON CITY, MISSOURI 65101
H I S T O R I C I N V E N T O R Y

SLA5017-008

1 NO 1145 LOCAL #
2 COUNTY
ST.LOUIS COUNTY
3.LOCATION OF NEGATIVES
LINDA STOCKMANN

4 PRESENT NAME(S)

5 OTHER NAME(S)

6 SPECIFIC LOCATION
542 E. ADAMS
542 E. ADAMS

7 CITY OR TOWN
K I R K W O O D, M O

8 SITE PLAN WITH NORTH ARROW
S E E M A P

9 COORDINATES
LOT
LANG

10 SITE STRUCTURE
BUILDING X OBJECT

11 ON NAT'L REG? (YES/NO) N

12 IS IT ELIBIBLE? (YES/NO)

13 PART OF HIST DIST (YES/NO) N

14 DIST POTENT (YES/NO)

15 NAME OF ESTABLISHED DISTRICT

16 THEMATIC CATEGORY

17 DATE(S) OR PERIOD
CA 1938

18 STYLE OR DESIGN ECLECTIC
CRAFTSMAN

19 ARCHITECT OR ENGINEER
J.L. WILLINGHAM

20 CONTRACTOR OR BUILDER

21 ORIGINAL USE, IF APPARENT
SINGLE FAMILY

22 PRESENT USE
SINGLE FAMILY

23 OWNERSHIP PUBLIC
PRIVATE X

24 OWNER'S NAME & ADDRESS (IF KNOWN)

25 OPEN TO PUBLIC (YES/NO) N

26 LOCAL CONTACT PERSON OR ORGANIZATION

27 OTHER SURVEYS IN WHICH INCLUDED

28 NO OF STORIES 01.5

29 BASEMENT (Y/N) Y
FULL (Y/N)

30 FOUNDATION MATERIAL
COURSED STONE

31 WALL CONSTRUCTION
MASONRY

32 ROOF TYPE & MATERIAL
INTERSECTING GABLE
ASPHALT SHINGLE

33 NO. OF BAYS
FRONT 0 SIDE 3

34 WALL TREATMENT
MULTI-COLOR BRICK

35 PLAN SHAPE
IRREGULAR

36 CHANGES (EXPLAIN IN #42) ADDITION
ALTERED
MOVED

37 CONDITION
INTERIOR
EXTERIOR GOOD

38 PRESERVATION UNDERWAY? (Y/N) N

39 ENDANGERED (YES/NO) N
BY WHAT ?

40 VISIBLE FROM PUBLIC ROAD ? (YES/NO) Y

41 DISTANCE FROM AND FRONTAGE ON ROAD

P H O T O

42 FURTHER DESCRIPTION OF IMPORTANT FEATURES
S E E C O N T I N U A T I O N S H E E T

43 HISTORY AND SIGNIFICANCE
S E E C O N T I N U A T I O N S H E E T

44 DESCRIPTION OF ENVIRONMENT AND OUTBUILDINGS
S E E C O N T I N U A T I O N S H E E T

45 SOURCES OF INFORMATION
S E E C O N T I N U A T I O N S H E E T

46 PREPARED BY
LINDA STOCKMANN

47 ORGANIZATION
KIRK. LANDM. COMM.

48 DATE
6/88

49 REVISION DATE(S)

Bldg. 1145
542 E. Adams

This building is primarily read as a one and a half story rectangular block with side gables and a one and a half story projecting rear wing which is also gabled. The primary elevation features a projecting wrap-around entry porch, a prominent intersecting gable and a gabled dormer. The wrap-around entry porch features a solid brick balustrade and posts/wall with two different kinds of openings in those walls, both rectangular as well as round-arched openings. The rectangular openings feature wood lintels and brick soldier-course sills and surrounds. The round-arched openings feature multi-layer brick in a voussoirs-like fashion. The primary entrance to this porch features a segmental arch. The primary entrance itself contains a single-leaf vertical-plank wood door with a leaded glass window divided into twelve lights in the upper one-third. This window features a segmental arch. Most of the windows on the building are double-hung wood sash with six-over-one light configurations. They feature brick soldier-course sills and decorative brick surrounds. There is a brick soldier-course belt which spans the building at the sill level of the first floor windows. The home also features single and double-leaf wood casement windows with multi-lights. These windows have wood surrounds and narrow wood lug sills. The front facing secondary gable features decorative wood brackets and a plain wood bargeboard.

Office of Historic Preservation
P.O. Box 176
Jefferson City, MO 65102
Certified Local Government Program
Historic Inventory - Phase 3

Kirkwood, Missouri

Continuation Sheet #1145
542 E. Adams

43. History and Significance

Original owner--Leona H. Rode--permit #4197, 7/5/38.

44. Description of Environment and Outbuildings

This is a large open lot with a few large and/or old trees. There is a detached two (2) car frame garage at the SW corner of the lot.

OFFICE OF HISTORIC PRESERVATION, P.O. BOX 176, JEFFERSON CITY, MISSOURI 65101

H I S T O R I C I N V E N T O R Y

SLA5012-009

1 NO 1144 LOCAL #
2 COUNTY
ST.LOUIS COUNTY
3.LOCATION OF NEGATIVES
LINDA STOCKMANN

4 PRESENT NAME(S)

5 OTHER NAME(S)

6 SPECIFIC LOCATION
544 E. ADAMS
544 E. ADAMS

7 CITY OR TOWN
K I R K W O O D, M O

8 SITE PLAN WITH NORTH ARROW
S E E M A P

9 COORDINATES
LOT
LANG

10 SITE X STRUCTURE
BUILDING OBJECT

11 ON NAT'L REG? (YES/NO) N

12 IS IT ELIBIBLE? (YES/NO)

13 PART OF HIST DIST (YES/NO) N

14 DIST POTENT (YES/NO)

15 NAME OF ESTABLISHED DISTRICT

16 THEMATIC CATEGORY

17 DATE(S) OR PERIOD
CA 1935

18 STYLE OR DESIGN ECLECTIC
COLONIAL REVIVAL

19 ARCHITECT OR ENGINEER

20 CONTRACTOR OR BUILDER

21 ORIGINAL USE, IF APPARENT
SINGLE FAMILY

22 PRESENT USE
SINGLE FAMILY

23 OWNERSHIP PUBLIC
PRIVATE X

24 OWNER'S NAME & ADDRESS (IF KNOWN)

25 OPEN TO PUBLIC (YES/NO) N

26 LOCAL CONTACT PERSON OR ORGANIZATION

27 OTHER SURVEYS IN WHICH INCLUDED

28 NO OF STORIES 02.0

29 BASEMENT (Y/N) Y
FULL (Y/N)

30 FOUNDATION MATERIAL
CONCRETE

31 WALL CONSTRUCTION
MASONRY

32 ROOF TYPE & MATERIAL
SIDE GABLE
ASPHALT SHINGLE
?

33 NO. OF BAYS
FRONT 3 SIDE 2

34 WALL TREATMENT
RED BRICK

35 PLAN SHAPE
IRREGULAR

36 CHANGES (EXPLAIN IN #42) ADDITION
ALTERED
MOVED

37 CONDITION
INTERIOR
EXTERIOR GOOD

38 PRESERVATION UNDERWAY? (Y/N) N

39 ENDANGERED (YES/NO) N
BY WHAT ?

40 VISIBLE FROM PUBLIC ROAD ? (YES/NO) Y

41 DISTANCE FROM AND FRONTAGE ON ROAD

P H O T O

42 FURTHER DESCRIPTION OF IMPORTANT FEATURES
S E E C O N T I N U A T I O N S H E E T

43 HISTORY AND SIGNIFICANCE
S E E C O N T I N U A T I O N S H E E T

44 DESCRIPTION OF ENVIRONMENT AND OUTBUILDINGS
S E E C O N T I N U A T I O N S H E E T

45 SOURCES OF INFORMATION
S E E C O N T I N U A T I O N S H E E T

46 PREPARED BY
LINDA STOCKMANN

47 ORGANIZATION
KIRK. LANDM. COMM.

48 DATE
6/88

49 REVISION DATE(S)

Bldg. 1144
544 E. Adams

This building is primarily read as a rectangular block with a projecting one car garage on its east elevation. The Colonial Revival references of this home include its central accentuated facade entrance, its multi-pane window glazing, its close rake and eaves of the roofline and the brick dentils which are in place along the roof of the facade. The primary entrance is projecting. It features a standing seam metal bell-cast roof and brick dentils along the roofline. The primary entrance has a vertical-plank wood door which is covered by an aluminum storm door. The building features double-leaf wood casement windows with multi-lights. They feature brick soldier-course sills and on the first level, they feature vertical-point brick lintels.

Office of Historic Preservation
P.O. Box 176
Jefferson City, MO 65102
Certified Local Government Program
Historic Inventory - Phase 3

Kirkwood, Missouri

Continuation Sheet #1144
544 E. Adams

43. History and Significance

44. Description of Environment and Outbuildings
This is a large lot with a few large and/or old trees.

OFFICE OF HISTORIC PRESERVATION, P.O. BOX 176, JEFFERSON CITY, MISSOURI 65101
H I S T O R I C I N V E N T O R Y

SLA5018-010

1 NO 1187 LOCAL #
2 COUNTY
ST.LOUIS COUNTY
3.LOCATION OF NEGATIVES
LINDA STOCKMANN

4 PRESENT NAME(S)

5 OTHER NAME(S)

6 SPECIFIC LOCATION
613 E. ADAMS
613 E. ADAMS

7 CITY OR TOWN
K I R K W O O D, M O

8 SITE PLAN WITH NORTH ARROW
S E E M A P

9 COORDINATES
LOT
LANG

10 SITE / STRUCTURE / BUILDING X / OBJECT

11 ON NAT'L REG? (YES/NO) N

12 IS IT ELIBIBLE? (YES/NO)

13 PART OF HIST DIST (YES/NO) N

14 DIST POTENT (YES/NO)

15 NAME OF ESTABLISHED DISTRICT

16 THEMATIC CATEGORY

17 DATE(S) OR PERIOD
CA 1954

18 STYLE OR DESIGN MODERN
MINIMAL TRADITIONAL

19 ARCHITECT OR ENGINEER

20 CONTRACTOR OR BUILDER
SAINGER CONST. COMPANY

21 ORIGINAL USE, IF APPARENT
SINGLE FAMILY

22 PRESENT USE
SINGLE FAMILY

23 OWNERSHIP PUBLIC
PRIVATE X

24 OWNER'S NAME & ADDRESS (IF KNOWN)

25 OPEN TO PUBLIC (YES/NO) N

26 LOCAL CONTACT PERSON OR ORGANIZATION

27 OTHER SURVEYS IN WHICH INCLUDED

28 NO OF STORIES 01.5

29 BASEMENT (Y/N) Y
FULL (Y/N)

30 FOUNDATION MATERIAL
CONCRETE

31 WALL CONSTRUCTION
FRAME

32 ROOF TYPE & MATERIAL
SIDE GABLE
ASPHALT SHINGLE

33 NO. OF BAYS
FRONT 3 SIDE 2

34 WALL TREATMENT
BRICK
WOOD SIDING

35 PLAN SHAPE
IRREGULAR

36 CHANGES (EXPLAIN IN #42) ADDITION / ALTERED / MOVED

37 CONDITION
INTERIOR
EXTERIOR GOOD

38 PRESERVATION UNDERWAY? (Y/N) N

39 ENDANGERED (YES/NO) N
BY WHAT ?

40 VISIBLE FROM PUBLIC ROAD ? (YES/NO) Y

41 DISTANCE FROM AND FRONTAGE ON ROAD

P H O T O

42 FURTHER DESCRIPTION OF IMPORTANT FEATURES
S E E C O N T I N U A T I O N S H E E T

43 HISTORY AND SIGNIFICANCE
S E E C O N T I N U A T I O N S H E E T

44 DESCRIPTION OF ENVIRONMENT AND OUTBUILDINGS
S E E C O N T I N U A T I O N S H E E T

45 SOURCES OF INFORMATION
S E E C O N T I N U A T I O N S H E E T

46 PREPARED BY
LINDA STOCKMANN

47 ORGANIZATION
KIRK. LANDM. COMM.

48 DATE
6/88

49 REVISION DATE(S)

Bldg. 1187
613 E. Adams

This building is primarily read as a one and a half story rectangular block with steeply pitched side gables. It features a widely overhanging eave on the primary and rear elevations. This eave forms a type of entry porch. The entry porch features geometrically placed wood posts and a concrete stoop. The primary entrance is slightly recessed. It contains a single-leaf wood door which is off-center in a board and batten-clad wall area. The primary elevation features twin gabled facade dormers. The windows are wood pivot windows. The home features both three-level and two-level pivot windows. The dormer windows are double-hung wood sash with two horizontal lights over two horizontal lights. The windows on the brick-clad wall surfaces feature brick soldier-course sills. The windows on the wood-clad wall surfaces feature wood lug sills. There is a large cedar deck projecting from the rear elevation. The area of the gable ends feature wide wood horizontal lap siding. There is a basement level garage which is accessed from the rear elevation.

Office of Historic Preservation
P.O. Box 176
Jefferson City, MO 65102
Certified Local Government Program
Historic Inventory - Phase 3

Kirkwood, Missouri

Continuation Sheet #1187
613 E. Adams

43. History and Significance

1. Original owner--Arthur L. Kniffen--permit # 03024, 2/18/54.
2. Permit # 23M330021, 8/25/75--sun deck.
3. See 619 E. Adams; same owner & builder.

44. Description of Environment and Outbuildings
This is a deep lot with several trees.

OFFICE OF HISTORIC PRESERVATION, P.O. BOX 176, JEFFERSON CITY, MISSOURI 65101

H I S T O R I C I N V E N T O R Y

SLN5017-011

1 NO 1204 LOCAL #
2 COUNTY
ST.LOUIS COUNTY
3.LOCATION OF NEGATIVES
LINDA STOCKMANN

4 PRESENT NAME(S)

5 OTHER NAME(S)

6 SPECIFIC LOCATION
618 E. ADAMS
618 E. ADAMS

7 CITY OR TOWN
K I R K W O O D, M O

8 SITE PLAN WITH NORTH ARROW
S E E M A P

9 COORDINATES
LOT
LANG

10 SITE / STRUCTURE
BUILDING X / OBJECT

11 ON NAT'L REG? (YES/NO) N

12 IS IT ELIBIBLE? (YES/NO)

13 PART OF HIST DIST (YES/NO) N

14 DIST POTENT (YES/NO)

15 NAME OF ESTABLISHED DISTRICT

16 THEMATIC CATEGORY

17 DATE(S) OR PERIOD
CA 1925

18 STYLE OR DESIGN MODERN
RANCH

19 ARCHITECT OR ENGINEER

20 CONTRACTOR OR BUILDER

21 ORIGINAL USE, IF APPARENT
SINGLE FAMILY

22 PRESENT USE
SINGLE FAMILY

23 OWNERSHIP PUBLIC
PRIVATE X

24 OWNER'S NAME & ADDRESS (IF KNOWN)

25 OPEN TO PUBLIC (YES/NO) N

26 LOCAL CONTACT PERSON OR ORGANIZATION

27 OTHER SURVEYS IN WHICH INCLUDED

28 NO OF STORIES 01.0

29 BASEMENT (Y/N) Y
FULL (Y/N)

30 FOUNDATION MATERIAL
CONCRETE BLOCKS

31 WALL CONSTRUCTION
FRAME

32 ROOF TYPE & MATERIAL
INTERSECTING GABLES
ASPHALT SHINGLE

33 NO. OF BAYS
FRONT 5 SIDE 2

34 WALL TREATMENT
VERTICAL SHIPLAP
WOOD SIDING

35 PLAN SHAPE
IRREGULAR

36 CHANGES (EXPLAIN IN #42) ADDITION X
ALTERED
MOVED

37 CONDITION
INTERIOR
EXTERIOR GOOD

38 PRESERVATION UNDERWAY? (Y/N) N

39 ENDANGERED (YES/NO) N
BY WHAT ?

40 VISIBLE FROM PUBLIC ROAD ?
(YES/NO) Y

41 DISTANCE FROM AND FRONTAGE ON ROAD

P H O T O

42 FURTHER DESCRIPTION OF IMPORTANT FEATURES
S E E C O N T I N U A T I O N S H E E T

43 HISTORY AND SIGNIFICANCE
S E E C O N T I N U A T I O N S H E E T

44 DESCRIPTION OF ENVIRONMENT AND OUTBUILDINGS
S E E C O N T I N U A T I O N S H E E T

45 SOURCES OF INFORMATION
S E E C O N T I N U A T I O N S H E E T

46 PREPARED BY
LINDA STOCKMANN

47 ORGANIZATION
KIRK. LANDM. COMM.

48 DATE
6/88

49 REVISION DATE(S)

Bldg. 1204
618 E. Adams

The original building is a one story rectangular block with side gables. It is the most forward projecting wing on E. Adams. A long addition has been added at the rear of this which extends out toward the west. This addition contains the primary entry. The primary entry has double-leaf wood doors which are cophered. These are covered by aluminum storm doors. There is an entry porch with a shed roof and plain wood posts. The older part of the home features double-hung wood sash windows with one-over-one light configurations. The primary elevation of the newer part of the home features metal double-hung sash windows with imitation multi-lights. There is a two-car garage which faces E. Adams. It features an intersecting secondary gable.

Office of Historic Preservation
P.O. Box 176
Jefferson City, MO 65102
Certified Local Government Program
Historic Inventory - Phase 3

Kirkwood, Missouri

Continuation Sheet #1204
618 E. Adams

43. History and Significance

1. Permit log notation #2115, 10/6/32--additions and repairs to residence encluding garage--owner, Anna Kuehner.
2. Permit #23M311220, 9/21/76--addition.

44. Description of Environment and Outbuildings

This is a large lot of considerable elevation.

OFFICE OF HISTORIC PRESERVATION, P.O. BOX 176, JEFFERSON CITY, MISSOURI 65101
H I S T O R I C I N V E N T O R Y

SLN5017-012

1 NO 1188 LOCAL #
2 COUNTY
ST.LOUIS COUNTY
3.LOCATION OF NEGATIVES
LINDA STOCKMANN

4 PRESENT NAME(S)

5 OTHER NAME(S)

6 SPECIFIC LOCATION
619 E. ADAMS
619 E. ADAMS

7 CITY OR TOWN
K I R K W O O D, M O

8 SITE PLAN WITH NORTH ARROW
S E E M A P

9 COORDINATES
LOT
LANG

10 SITE X STRUCTURE
BUILDING OBJECT

11 ON NAT'L REG? (YES/NO) N

12 IS IT ELIBIBLE? (YES/NO)

13 PART OF HIST DIST (YES/NO) N

14 DIST POTENT (YES/NO)

15 NAME OF ESTABLISHED DISTRICT

16 THEMATIC CATEGORY

17 DATE(S) OR PERIOD
CA 1954

18 STYLE OR DESIGN MODERN
MINIMAL TRADITIONAL

19 ARCHITECT OR ENGINEER

20 CONTRACTOR OR BUILDER
SAINGER CONST. COMPANY

21 ORIGINAL USE, IF APPARENT
SINGLE FAMILY

22 PRESENT USE
SINGLE FAMILY

23 OWNERSHIP PUBLIC
PRIVATE X

24 OWNER'S NAME & ADDRESS (IF KNOWN)

25 OPEN TO PUBLIC (YES/NO) N

26 LOCAL CONTACT PERSON OR ORGANIZATION

27 OTHER SURVEYS IN WHICH INCLUDED

28 NO OF STORIES 01.5

29 BASEMENT (Y/N) Y
FULL (Y/N)

30 FOUNDATION MATERIAL
CONCRETE

31 WALL CONSTRUCTION
FRAME

32 ROOF TYPE & MATERIAL
SIDE GABLE
ASPHALT SHINGLE

33 NO. OF BAYS
FRONT 3 SIDE 2

34 WALL TREATMENT
BRICK
WOOD SIDING

35 PLAN SHAPE
RECTANGULAR

36 CHANGES (EXPLAIN IN #42) ADDITION
ALTERED
MOVED

37 CONDITION
INTERIOR
EXTERIOR GOOD

38 PRESERVATION UNDERWAY? (Y/N) N

39 ENDANGERED (YES/NO) N
BY WHAT ?

40 VISIBLE FROM PUBLIC ROAD ? (YES/NO) Y

41 DISTANCE FROM AND FRONTAGE ON ROAD

42 FURTHER DESCRIPTION OF IMPORTANT FEATURES
S E E C O N T I N U A T I O N S H E E T

43 HISTORY AND SIGNIFICANCE
S E E C O N T I N U A T I O N S H E E T

44 DESCRIPTION OF ENVIRONMENT AND OUTBUILDINGS
S E E C O N T I N U A T I O N S H E E T

45 SOURCES OF INFORMATION
S E E C O N T I N U A T I O N S H E E T

P H O T O

46 PREPARED BY
LINDA STOCKMANN

47 ORGANIZATION
KIRK. LANDM. COMM.

48 DATE
6/88

49 REVISION DATE(S)

Bldg. 1188
619 E. Adams

This building is primarily read as a one and a half story rectangular block with steeply pitched side gables. The roofline features close rake & moderately overhanging eaves along the primary and rear elevations. The overhanging eaves of the primary elevation form a shallow entry porch which features geometrically placed wood posts. The primary entrance is central. It is slightly recessed. It contains a single-leaf wood door which is covered by an aluminum storm door. This door sets off-center in a vertical plank wood-sided area. The windows on the first level are wood pivot windows. The home features both two-tier and three-tier pivot windows. The windows in the dormer are double-hung wood sash with two horizontal lights over two horizontal lights. The windows on the brick-clad wall surfaces feature brick soldier-course sills. The windows on the wood-clad wall surfaces feature narrow wood lug sills. The home features a basement level garage which is accessed from the rear elevation.

Office of Historic Preservation
P.O. Box 176
Jefferson City, MO 65102
Certified Local Government Program
Historic Inventory - Phase 3

Kirkwood, Missouri

Continuation Sheet #1188
619 E. Adams

43. History and Significance

1. Original owner--Arthur L. Kniffen--permit # 03023, 2/18/54.
2. See 613 E. Adams--similar--same owner & builder.

44. Description of Environment and Outbuildings

This is a deep lot with sereval large and/or old trees.

OFFICE OF HISTORIC PRESERVATION, P.O. BOX 176, JEFFERSON CITY, MISSOURI 65101
H I S T O R I C I N V E N T O R Y

SL-KS012-012

1 NO 1220 LOCAL #
2 COUNTY
ST.LOUIS COUNTY
3.LOCATION OF NEGATIVES
LINDA STOCKMANN

4 PRESENT NAME(S)

5 OTHER NAME(S)

6 SPECIFIC LOCATION
622 E. ADAMS
622 E. ADAMS

7 CITY OR TOWN
K I R K W O O D, M O

8 SITE PLAN WITH NORTH ARROW
S E E M A P

9 COORDINATES
LOT
LANG

10 SITE / BUILDING X / STRUCTURE / OBJECT

11 ON NAT'L REG? (YES/NO) N

12 IS IT ELIBIBLE? (YES/NO)

13 PART OF HIST DIST (YES/NO) N

14 DIST POTENT (YES/NO)

15 NAME OF ESTABLISHED DISTRICT

16 THEMATIC CATEGORY

17 DATE(S) OR PERIOD
CA 1925

18 STYLE OR DESIGN ECLECTIC
BUNGALOW

19 ARCHITECT OR ENGINEER

20 CONTRACTOR OR BUILDER

21 ORIGINAL USE, IF APPARENT
SINGLE FAMILY

22 PRESENT USE
SINGLE FAMILY

23 OWNERSHIP PUBLIC / PRIVATE X

24 OWNER'S NAME & ADDRESS (IF KNOWN)

25 OPEN TO PUBLIC (YES/NO) N

26 LOCAL CONTACT PERSON OR ORGANIZATION

27 OTHER SURVEYS IN WHICH INCLUDED

28 NO OF STORIES 01.0

29 BASEMENT (Y/N) Y
FULL (Y/N)

30 FOUNDATION MATERIAL
CONCRETE BLOCK

31 WALL CONSTRUCTION
MASONRY

32 ROOF TYPE & MATERIAL
FRONT GABLE
ASPHALT SHINGLE

33 NO. OF BAYS
FRONT 3 SIDE 4

34 WALL TREATMENT
MULTI-COLOR BRICK

35 PLAN SHAPE
IRREGULAR

36 CHANGES (EXPLAIN IN #42) ADDITION / ALTERED / MOVED

37 CONDITION
INTERIOR
EXTERIOR GOOD

38 PRESERVATION UNDERWAY? (Y/N) N

39 ENDANGERED (YES/NO) N
BY WHAT ?

40 VISIBLE FROM PUBLIC ROAD ? (YES/NO) Y

41 DISTANCE FROM AND FRONTAGE ON ROAD

P H O T O

42 FURTHER DESCRIPTION OF IMPORTANT FEATURES
S E E C O N T I N U A T I O N S H E E T

43 HISTORY AND SIGNIFICANCE
S E E C O N T I N U A T I O N S H E E T

44 DESCRIPTION OF ENVIRONMENT AND OUTBUILDINGS
S E E C O N T I N U A T I O N S H E E T

45 SOURCES OF INFORMATION
S E E C O N T I N U A T I O N S H E E T

46 PREPARED BY
LINDA STOCKMANN

47 ORGANIZATION
KIRK. LANDM. COMM.

48 DATE
6/88

49 REVISION DATE(S)

Bldg. 1220
622 E. Adams

This building is primarily read as a one story rectangular block with a front facing gable typical of the bungalow plan in the area. This building features widely overhanging eaves which are covered with aluminum. There is an entry porch with a shed roof, brick posts and solid brick balustrade. The primary entrance contains a single-leaf wood door with six lights in the upper one-third. It is covered by a wood storm door. The windows are double-hung wood sash with three over one light configurations. They feature brick soldier-course sills. There is a one-story projecting enclosed porch room on the rear elevation.

Office of Historic Preservation
P.O. Box 176
Jefferson City, MO 65102
Certified Local Government Program
Historic Inventory - Phase 3

Kirkwood, Missouri

Continuation Sheet #1220
622 E. Adams

43. History and Significance

44. Description of Environment and Outbuildings

This is a moderate size lot with considerable elevation.

OFFICE OF HISTORIC PRESERVATION, P.O. BOX 176, JEFFERSON CITY, MISSOURI 65101
H I S T O R I C I N V E N T O R Y

SLA5012-001

1 NO 1203 LOCAL #
2 COUNTY
ST.LOUIS COUNTY
3.LOCATION OF NEGATIVES
LINDA STOCKMANN

4 PRESENT NAME(S)

5 OTHER NAME(S)

6 SPECIFIC LOCATION
626 E. ADAMS
626 E. ADAMS

7 CITY OR TOWN
K I R K W O O D, M O

8 SITE PLAN WITH NORTH ARROW
S E E M A P

9 COORDINATES
LOT
LANG

10 SITE STRUCTURE
BUILDING X OBJECT

11 ON NAT'L REG? (YES/NO) N

12 IS IT ELIBIBLE? (YES/NO)

13 PART OF HIST DIST (YES/NO) N

14 DIST POTENT (YES/NO)

15 NAME OF ESTABLISHED DISTRICT

16 THEMATIC CATEGORY

17 DATE(S) OR PERIOD
CA 1924

18 STYLE OR DESIGN ECLECTIC
BUNGALOW

19 ARCHITECT OR ENGINEER

20 CONTRACTOR OR BUILDER

21 ORIGINAL USE, IF APPARENT
SINGLE FAMILY

22 PRESENT USE
SINGLE FAMILY

23 OWNERSHIP PUBLIC
PRIVATE X

24 OWNER'S NAME & ADDRESS (IF KNOWN)

25 OPEN TO PUBLIC (YES/NO) N

26 LOCAL CONTACT PERSON OR ORGANIZATION

27 OTHER SURVEYS IN WHICH INCLUDED

28 NO OF STORIES 01.0

29 BASEMENT (Y/N) Y
FULL (Y/N)

30 FOUNDATION MATERIAL
CONCRETE

31 WALL CONSTRUCTION
FRAME

32 ROOF TYPE & MATERIAL
FRONT GABLE
ASPHALT SHINGLE

33 NO. OF BAYS
FRONT 3 SIDE 4

34 WALL TREATMENT
ALUMIUN LAP SIDING

35 PLAN SHAPE
IRREGULAR

36 CHANGES (EXPLAIN IN #42) ADDITION X
ALTERED
MOVED

37 CONDITION
INTERIOR
EXTERIOR EXCELLENT

38 PRESERVATION UNDERWAY? (Y/N) N

39 ENDANGERED (YES/NO) N
BY WHAT ?

40 VISIBLE FROM PUBLIC ROAD ? (YES/NO) Y

41 DISTANCE FROM AND FRONTAGE ON ROAD

P H O T O

42 FURTHER DESCRIPTION OF IMPORTANT FEATURES
S E E C O N T I N U A T I O N S H E E T

43 HISTORY AND SIGNIFICANCE
S E E C O N T I N U A T I O N S H E E T

44 DESCRIPTION OF ENVIRONMENT AND OUTBUILDINGS
S E E C O N T I N U A T I O N S H E E T

45 SOURCES OF INFORMATION
S E E C O N T I N U A T I O N S H E E T

46 PREPARED BY
LINDA STOCKMANN

47 ORGANIZATION
KIRK. LANDM. COMM.

48 DATE
6/88

49 REVISION DATE(S)

Bldg. 1203
626 E. Adams

This building is primarily read as a one-story rectangular block with a front facing gable. Typical of the bungalow plan, it features widely overhanging eaves and a full width facade porch. The porch has a gabled roof with a solid balustrade, wood floor, wood stairs and wood posts. The primary entrance contains a single-leaf six panel Colonial-style door which is covered by an aluminum storm door. The windows on the building are double-hung wood sash with one-over-one light configurations. The roofline cornice is boxed and has been covered with aluminum.

Office of Historic Preservation
P.O. Box 176
Jefferson City, MO 65102
Certified Local Government Program
Historic Inventory - Phase 3

Kirkwood, Missouri

Continuation Sheet # 1203
626 E. Adams

43. History and Significance

1. Original owner--G.A. Billings--permit log notation #572, 8/28/24.
2. Permit log notation #1652, 6/28/29--garage.
3. Permit #23M311198, 3/24/80--frame family room and bedroom addition.

44. Description of Environment and Outbuildings

This is a moderate size lot with a few large and/or old trees. This lot is considerably elevated.

OFFICE OF HISTORIC PRESERVATION, P.O. BOX 176, JEFFERSON CITY, MISSOURI 65101

H I S T O R I C I N V E N T O R Y

SLH302.015

1 NO 1202 LOCAL #
2 COUNTY
ST.LOUIS COUNTY
3.LOCATION OF NEGATIVES
LINDA STOCKMANN

4 PRESENT NAME(S)

5 OTHER NAME(S)

6 SPECIFIC LOCATION
630 E. ADAMS
630 E. ADAMS

7 CITY OR TOWN
K I R K W O O D, M O

8 SITE PLAN WITH NORTH ARROW
S E E M A P

9 COORDINATES
LOT
LANG

10 SITE X STRUCTURE OBJECT
BUILDING

11 ON NAT'L REG? (YES/NO) N

12 IS IT ELIBIBLE? (YES/NO)

13 PART OF HIST DIST (YES/NO) N

14 DIST POTENT (YES/NO)

15 NAME OF ESTABLISHED DISTRICT

16 THEMATIC CATEGORY

17 DATE(S) OR PERIOD
CA 1947

18 STYLE OR DESIGN MODERN RANCH

19 ARCHITECT OR ENGINEER
F.R.NAUMAN

20 CONTRACTOR OR BUILDER
J. WINKLER

21 ORIGINAL USE, IF APPARENT
SINGLE FAMILY

22 PRESENT USE
SINGLE FAMILY

23 OWNERSHIP PUBLIC / PRIVATE X

24 OWNER'S NAME & ADDRESS (IF KNOWN)

25 OPEN TO PUBLIC (YES/NO) N

26 LOCAL CONTACT PERSON OR ORGANIZATION

27 OTHER SURVEYS IN WHICH INCLUDED

28 NO OF STORIES 01.0

29 BASEMENT (Y/N) Y
FULL (Y/N)

30 FOUNDATION MATERIAL
CONCRETE BLOCK

31 WALL CONSTRUCTION
FRAME

32 ROOF TYPE & MATERIAL
SIDE GABLE
ASPHALT SHINGLE

33 NO. OF BAYS
FRONT 4 SIDE 2

34 WALL TREATMENT
ALUMIUN HORIZONTAL
LAP SIDING

35 PLAN SHAPE
IRRGULAR

36 CHANGES (EXPLAIN IN #42) ADDITION / ALTERED / MOVED

37 CONDITION
INTERIOR
EXTERIOR GOOD

38 PRESERVATION UNDERWAY? (Y/N) N

39 ENDANGERED (YES/NO) N
BY WHAT ?

40 VISIBLE FROM PUBLIC ROAD ? (YES/NO) Y

41 DISTANCE FROM AND FRONTAGE ON ROAD

P H O T O

42 FURTHER DESCRIPTION OF IMPORTANT FEATURES
S E E C O N T I N U A T I O N S H E E T

43 HISTORY AND SIGNIFICANCE
S E E C O N T I N U A T I O N S H E E T

44 DESCRIPTION OF ENVIRONMENT AND OUTBUILDINGS
S E E C O N T I N U A T I O N S H E E T

45 SOURCES OF INFORMATION
S E E C O N T I N U A T I O N S H E E T

46 PREPARED BY
LINDA STOCKMANN

47 ORGANIZATION
KIRK. LANDM. COMM.

48 DATE
6/88

49 REVISION DATE(S)

Bldg. 1202
630 E. Adams

This building is primarily read as a one-story rectangular block with side gables. There is a projecting sunroom on the west elevation and a room extension on the northwest corner of the primary elevation. The primary entrance contains a single-leaf six-panel Colonial-style door which is covered by an aluminum storm door. It is accessed by a concrete stoop and stairs with wrought iron railings. The windows are double-hung wood sash with six-over-six light configurations. They feature wood lug sills. The sills on the surrounds of the windows have been covered with aluminum. The windows of the projecting sunroom are double-leaf metal and glass roll-out casement windows. Each leaf has three lights.

Office of Historic Preservation
P.O. Box 176
Jefferson City, MO 65102
Certified Local Government Program
Historic Inventory - Phase 3

Kirkwood, Missouri

Continuation Sheet #1202
630 E. Adams

43. History and Significance

1. Original owner--T.W. Mabrey--permit #1749, 12/10/47.
2. Permit #00120, 7/1/49--screen porch on west side of residence.

44. Description of Environment and Outbuildings

This is a moderate size lot of considerable elevation.

630

OFFICE OF HISTORIC PRESERVATION, P.O. BOX 176, JEFFERSON CITY, MISSOURI 65101
H I S T O R I C I N V E N T O R Y

SLA5017-016

1 NO 1201 LOCAL #
2 COUNTY
ST.LOUIS COUNTY
3.LOCATION OF NEGATIVES
LINDA STOCKMANN

4 PRESENT NAME(S)

5 OTHER NAME(S)

6 SPECIFIC LOCATION
634 E. ADAMS
634 E. ADAMS

7 CITY OR TOWN
K I R K W O O D, M O

8 SITE PLAN WITH NORTH ARROW
S E E M A P

9 COORDINATES
LOT
LANG

10 SITE / STRUCTURE
BUILDING X / OBJECT

11 ON NAT'L REG? (YES/NO) N

12 IS IT ELIBIBLE? (YES/NO)

13 PART OF HIST DIST (YES/NO) N

14 DIST POTENT (YES/NO)

15 NAME OF ESTABLISHED DISTRICT

16 THEMATIC CATEGORY

17 DATE(S) OR PERIOD
CA 1947

18 STYLE OR DESIGN MODERN
RANCH

19 ARCHITECT OR ENGINEER
F.R. NAUMAN

20 CONTRACTOR OR BUILDER
J. WINKLER

21 ORIGINAL USE, IF APPARENT
SINGLE FAMILY

22 PRESENT USE
SINGLE FAMILY

23 OWNERSHIP PUBLIC
PRIVATE X

24 OWNER'S NAME & ADDRESS (IF KNOWN)

25 OPEN TO PUBLIC (YES/NO) N

26 LOCAL CONTACT PERSON OR ORGANIZATION

27 OTHER SURVEYS IN WHICH INCLUDED

28 NO OF STORIES 01.0

29 BASEMENT (Y/N) Y
FULL (Y/N)

30 FOUNDATION MATERIAL
CONCRETE BLOCK

31 WALL CONSTRUCTION
FRAME

32 ROOF TYPE & MATERIAL
SIDE GABLE
ASPHALT SHINGLE

33 NO. OF BAYS
FRONT 3 SIDE 4

34 WALL TREATMENT
ALUMIUN HORIZONTAL
LAP SIDING

35 PLAN SHAPE
IRREGULAR

36 CHANGES (EXPLAIN IN #42) ADDITION X
ALTERED
MOVED

37 CONDITION
INTERIOR
EXTERIOR GOOD

38 PRESERVATION UNDERWAY? (Y/N) N

39 ENDANGERED (YES/NO) N
BY WHAT ?

40 VISIBLE FROM PUBLIC ROAD ?
(YES/NO) Y

41 DISTANCE FROM AND FRONTAGE ON ROAD

P H O T O

42 FURTHER DESCRIPTION OF IMPORTANT FEATURES
S E E C O N T I N U A T I O N S H E E T

43 HISTORY AND SIGNIFICANCE
S E E C O N T I N U A T I O N S H E E T

44 DESCRIPTION OF ENVIRONMENT AND OUTBUILDINGS
S E E C O N T I N U A T I O N S H E E T

45 SOURCES OF INFORMATION
S E E C O N T I N U A T I O N S H E E T

46 PREPARED BY
LINDA STOCKMANN

47 ORGANIZATION
KIRK. LANDM. COMM.

48 DATE
6/88

49 REVISION DATE(S)

Bldg. 1201
634 E. Adams

This building is primarily read as a one story rectangular block with side gables. There is a projecting wing on the rear elevation that spans the entire elevation. The primary elevation features an extended room on the northeast corner. The eaves on the primary elevation overhang moderately. The primary entrance is central and contains a single-leaf wood door with a fanlight in the upper one third. It is covered by an aluminum storm door. This entry is accessed by a concrete stoop and stairs with wrought iron railings. The windows are double-hung wood sash with six-over-six light configurations. They have plain wood surrounds and narrow wood lug sills. The windows of the primary elevation feature decorative wood shutters.

Office of Historic Preservation
P.O. Box 176
Jefferson City, MO 65102
Certified Local Government Program
Historic Inventory - Phase 2

Kirkwood, Missouri

Continuation Sheet #1201
634 E. Adams

43. History and Significance

1. Original owner--T.W. Mabrey--permit #1750, 12/10/47.
2. Permit #04428, 3/29/57--move garage to new location.

44. Description of Environment and Outbuildings

This is a moderate size lot of considerable elevation. There is a detached one (1) car frame garage on the SW corner of the lot.

OFFICE OF HISTORIC PRESERVATION, P.O. BOX 176, JEFFERSON CITY, MISSOURI 65101

H I S T O R I C I N V E N T O R Y

SLA5017-017

1 NO 1200 LOCAL #
2 COUNTY
ST.LOUIS COUNTY
3.LOCATION OF NEGATIVES
LINDA STOCKMANN

4 PRESENT NAME(S)

5 OTHER NAME(S)

6 SPECIFIC LOCATION
638 E. ADAMS
638 E. ADAMS

7 CITY OR TOWN
K I R K W O O D, M O

8 SITE PLAN WITH NORTH ARROW

S E E M A P

9 COORDINATES
LOT
LANG

10 SITE X STRUCTURE
BUILDING OBJECT

11 ON NAT'L REG? (YES/NO) N

12 IS IT ELIBIBLE? (YES/NO)

13 PART OF HIST DIST (YES/NO) N

14 DIST POTENT (YES/NO)

15 NAME OF ESTABLISHED DISTRICT

16 THEMATIC CATEGORY

17 DATE(S) OR PERIOD
CA 1935

18 STYLE OR DESIGN ECLECTIC
COLONIAL REVIVAL

19 ARCHITECT OR ENGINEER

20 CONTRACTOR OR BUILDER

21 ORIGINAL USE, IF APPARENT
SINGLE FAMILY

22 PRESENT USE
SINGLE FAMILY

23 OWNERSHIP PUBLIC
PRIVATE X

24 OWNER'S NAME & ADDRESS (IF KNOWN)

25 OPEN TO PUBLIC (YES/NO) N

26 LOCAL CONTACT PERSON OR ORGANIZATION

27 OTHER SURVEYS IN WHICH INCLUDED

28 NO OF STORIES 01.5

29 BASEMENT (Y/N) Y
FULL (Y/N)

30 FOUNDATION MATERIAL
CONCRETE BLOCK

31 WALL CONSTRUCTION
FRAME

32 ROOF TYPE & MATERIAL
SIDE GABLE
ASPHALT SHINGLE

33 NO. OF BAYS
FRONT 3 SIDE 3

34 WALL TREATMENT
WOOD HORIZONTAL
LAP SIDING

35 PLAN SHAPE

36 CHANGES (EXPLAIN IN #42) ADDITION X
ALTERED
MOVED

37 CONDITION
INTERIOR
EXTERIOR GOOD

38 PRESERVATION UNDERWAY? (Y/N) N

39 ENDANGERED (YES/NO) N
BY WHAT ?

40 VISIBLE FROM PUBLIC ROAD ? (YES/NO) Y

41 DISTANCE FROM AND FRONTAGE ON ROAD

P H O T O

42 FURTHER DESCRIPTION OF IMPORTANT FEATURES
S E E C O N T I N U A T I O N S H E E T

43 HISTORY AND SIGNIFICANCE
S E E C O N T I N U A T I O N S H E E T

44 DESCRIPTION OF ENVIRONMENT AND OUTBUILDINGS
S E E C O N T I N U A T I O N S H E E T

45 SOURCES OF INFORMATION
S E E C O N T I N U A T I O N S H E E T

46 PREPARED BY
LINDA STOCKMANN

47 ORGANIZATION
KIRK. LANDM. COMM.

48 DATE
6/88

49 REVISION DATE(S)

Bldg. 1200
638 E. Adams

This building is primarily read as a one and a half story rectangular block with side gables. There is a one-story room addition on the east elevation and a one-story projecting room addition on the rear elevation. The roofline features close rake & eaves. The Colonial Revival references include twin facade gabled dormers, a central accentuated facade entrance, multi-pane window glazing in both sash, decorative window shutters and a symmetrical facade presentation. The primary entrance contains a single-leaf six-panel Colonial-style wood door which is covered by an aluminum storm door. It is flanked by pilaster-like surrounds and topped by a wood transom with a band of five lights. Above this transom there is a small wood entablature. The windows are double-hung wood sash on the main house block. They feature six-over-six light configurations, molded wood surrounds and wood lug sills. The windows on the room addition on the west elevation are double metal windows featuring four horizontal lights in each unit. These units appear to be fixed windows on the street elevation of that addition.

Office of Historic Preservation
P.O. Box 176
Jefferson City, MO 65102
Certified Local Government Program
Historic Inventory - Phase 2

Kirkwood, Missouri

Continuation Sheet #1200
638 E. Adams

43. History and Significance

1. Permit log notation #2723, 9/10/37--One (1) story, one (1) car frame garage, owner T. W. Mabrey.
2. Permit #06023, 8/7/61. add two (2) frame rooms.

44. Description of Environment and Outbuildings

This is a moderate size lot with considerable elevation. The rear yard is enclosed by a stockade style wood fence.

8
7
8

OFFICE OF HISTORIC PRESERVATION, P.O. BOX 176, JEFFERSON CITY, MISSOURI 65101

H I S T O R I C I N V E N T O R Y

SLPS012-018

1 NO 1199 LOCAL #
2 COUNTY
ST.LOUIS COUNTY
3.LOCATION OF NEGATIVES
LINDA STOCKMANN

4 PRESENT NAME(S)

5 OTHER NAME(S)

6 SPECIFIC LOCATION
646 E. ADAMS
646 E. ADAMS

7 CITY OR TOWN
K I R K W O O D, M O

8 SITE PLAN WITH NORTH ARROW
S E E M A P

9 COORDINATES
LOT
LANG

10 SITE X BUILDING STRUCTURE OBJECT

11 ON NAT'L REG? (YES/NO) N

12 IS IT ELIBIBLE? (YES/NO)

13 PART OF HIST DIST (YES/NO) N

14 DIST POTENT (YES/NO)

15 NAME OF ESTABLISHED DISTRICT

16 THEMATIC CATEGORY

17 DATE(S) OR PERIOD
CA 1935

18 STYLE OR DESIGN MODERN
MINIMAL TRADITIONAL

19 ARCHITECT OR ENGINEER

20 CONTRACTOR OR BUILDER

21 ORIGINAL USE, IF APPARENT
SINGLE FAMILY

22 PRESENT USE
SINGLE FAMILY

23 OWNERSHIP PUBLIC
PRIVATE X

24 OWNER'S NAME & ADDRESS (IF KNOWN)

25 OPEN TO PUBLIC (YES/NO) N

26 LOCAL CONTACT PERSON OR ORGANIZATION

27 OTHER SURVEYS IN WHICH INCLUDED

28 NO OF STORIES 01.5

29 BASEMENT (Y/N) Y
FULL (Y/N)

30 FOUNDATION MATERIAL
COURSED STONE

31 WALL CONSTRUCTION
MASONRY

32 ROOF TYPE & MATERIAL
TRI-GABLE
ASPHALT SHINGLE

33 NO. OF BAYS
FRONT 3 SIDE 4

34 WALL TREATMENT
RED BRICK

35 PLAN SHAPE
IRREGULAR

36 CHANGES (EXPLAIN IN #42) ADDITION
ALTERED
MOVED

37 CONDITION
INTERIOR
EXTERIOR GOOD

38 PRESERVATION UNDERWAY? (Y/N) N

39 ENDANGERED (YES/NO) N
BY WHAT ?

40 VISIBLE FROM PUBLIC ROAD ? (YES/NO) Y

41 DISTANCE FROM AND FRONTAGE ON ROAD

P H O T O

42 FURTHER DESCRIPTION OF IMPORTANT FEATURES
S E E C O N T I N U A T I O N S H E E T

43 HISTORY AND SIGNIFICANCE
S E E C O N T I N U A T I O N S H E E T

44 DESCRIPTION OF ENVIRONMENT AND OUTBUILDINGS
S E E C O N T I N U A T I O N S H E E T

45 SOURCES OF INFORMATION
S E E C O N T I N U A T I O N S H E E T

46 PREPARED BY
LINDA STOCKMANN

47 ORGANIZATION
KIRK. LANDM. COMM.

48 DATE
6/88

49 REVISION DATE(S)

Bldg. 1199
646 E. Adams

This building is primarily read as a one and a half story rectangular block with a projecting front facing gabled bay. The home also features a room extension on the southwest corner on the rear of the building and projecting from that is a screened-in porch. The primary elevation features an entry porch which spans the front wall of the main house block. This porch is located at the intersection of the main house block and the intersecting facade bay. The porch features a shed roof and geometric style wood posts with a concrete slab, concrete stairs and a wrought iron stair railing. The primary entrance contains a single-leaf six-panel Colonial-style door which is covered by an aluminum storm door. The windows on the first level of this building are double-hung wood sash with eight-over-eight light configurations. They feature brick soldier-course sills and brick soldier-course lintels. The windows on the primary elevation also have working wood shutters. The attic level windows are single-leaf wood casement windows featuring a single light, wide wood surrounds, and narrow wood lug sills. The roofline has a close rake & eaves. The area of the gable peaks is covered in narrow wood lap siding. There are brick dentils in place beneath that siding on the primary elevation.

Office of Historic Preservation
P.O. Box 176
Jefferson City, MO 65102
Certified Local Government Program
Historic Inventory - Phase 3

Kirkwood, Missouri

Continuation Sheet #1199
646 E. Adams

43. History and Significance
Permit #not noted, 5/23/86,--dormer and three (3) skylights.

44. Description of Environment and Outbuildings
This is a moderate size lot. There is a detached one (1) car frame garage on the SW corner of the lot with narrow wood lap siding.

OFFICE OF HISTORIC PRESERVATION, P.O. BOX 176, JEFFERSON CITY, MISSOURI 65101
H I S T O R I C I N V E N T O R Y

SLASO12-017

1 NO 1191 LOCAL #
2 COUNTY
ST.LOUIS COUNTY
3.LOCATION OF NEGATIVES
LINDA STOCKMANN

4 PRESENT NAME(S)

5 OTHER NAME(S)

6 SPECIFIC LOCATION
647 E. ADAMS
647 E. ADAMS

7 CITY OR TOWN
K I R K W O O D, M O

8 SITE PLAN WITH NORTH ARROW
S E E M A P

9 COORDINATES
LOT
LANG

10 SITE STRUCTURE
BUILDING X OBJECT

11 ON NAT'L REG? (YES/NO) N

12 IS IT ELIBIBLE? (YES/NO)

13 PART OF HIST DIST (YES/NO) N

14 DIST POTENT (YES/NO)

15 NAME OF ESTABLISHED DISTRICT

16 THEMATIC CATEGORY

17 DATE(S) OR PERIOD
CA 1941

18 STYLE OR DESIGN ECLECTIC
CRAFTSMAN

19 ARCHITECT OR ENGINEER

20 CONTRACTOR OR BUILDER
W.P. JOY

21 ORIGINAL USE, IF APPARENT
SINGLE FAMILY

22 PRESENT USE
SINGLE FAMILY

23 OWNERSHIP PUBLIC
PRIVATE X

24 OWNER'S NAME & ADDRESS (IF KNOWN)

25 OPEN TO PUBLIC (YES/NO) N

26 LOCAL CONTACT PERSON OR ORGANIZATION

27 OTHER SURVEYS IN WHICH INCLUDED

28 NO OF STORIES 01.5

29 BASEMENT (Y/N) Y
FULL (Y/N)

30 FOUNDATION MATERIAL
CONCRETE SLAB

31 WALL CONSTRUCTION
FRAME

32 ROOF TYPE & MATERIAL

33 NO. OF BAYS
FRONT 5 SIDE 2

34 WALL TREATMENT
STUCCO

35 PLAN SHAPE
IRREGULAR

36 CHANGES (EXPLAIN IN #42) ADDITION
ALTERED
MOVED

37 CONDITION
INTERIOR
EXTERIOR GOOD

38 PRESERVATION UNDERWAY? (Y/N) N

39 ENDANGERED (YES/NO) N
BY WHAT ?

40 VISIBLE FROM PUBLIC ROAD ? (YES/NO) Y

41 DISTANCE FROM AND FRONTAGE ON ROAD

42 FURTHER DESCRIPTION OF IMPORTANT FEATURES
S E E C O N T I N U A T I O N S H E E T

43 HISTORY AND SIGNIFICANCE
S E E C O N T I N U A T I O N S H E E T

44 DESCRIPTION OF ENVIRONMENT AND OUTBUILDINGS
S E E C O N T I N U A T I O N S H E E T

45 SOURCES OF INFORMATION
S E E C O N T I N U A T I O N S H E E T

P H O T O

46 PREPARED BY
LINDA STOCKMANN

47 ORGANIZATION
KIRK. LANDM. COMM.

48 DATE
6/88

49 REVISION DATE(S)

Bldg. 1191
647 E. Adams

This building sets sideways on the lot. Its primary elevation is the west elevation. The home is primarily read as a one and a half story rectangular block with side gables. The primary elevation features an accentuated entry. The entry contains a single-leaf wood door with twelve lights in the upper two thirds of the door. It is covered by a wood storm door and flanked by fluted wood pilasters. There is a projecting entry hood which is flat with decorative wood brackets. The windows are double-hung wood sash with multi-lights in both sash. There is a secondary entrance on this primary elevation towards the rear of the building. It contains a single-leaf wood door with six lights in the upper half. It is covered by a wood storm door. The south elevation, which is visible from the street, features a three-sided bay with a large exterior chimney. There are circular windows on this bay which feature wide molded surrounds and six wedge-shaped lights. The roofline slightly projects. There is a decorative scallop and saw-tooth frieze in place beneath the roofline on the south elevation.

Office of Historic Preservation
P.O. Box 176
Jefferson City, MO 65102
Certified Local Government Program
Historic Inventory - Phase 2

Kirkwood, Missouri

Continuation Sheet #1191
647 E. Adams

43. History and Significance
Original owner--E.R. Newmann--permit log notation #195, 7/21/41.

44. Description of Environment and Outbuildings
This is a moderate size lot with several trees. There is a detached one (1) car frame garage which sets slightly diagonally on the lot to the west of the house.

OFFICE OF HISTORIC PRESERVATION, P.O. BOX 176, JEFFERSON CITY, MISSOURI 65101

H I S T O R I C I N V E N T O R Y

SLA5017-070

1 NO 1198 LOCAL #
2 COUNTY
ST.LOUIS COUNTY
3.LOCATION OF NEGATIVES
LINDA STOCKMANN

4 PRESENT NAME(S)

5 OTHER NAME(S)

6 SPECIFIC LOCATION
650 E. ADAMS
650 E. ADAMS

7 CITY OR TOWN
K I R K W O O D, M O

8 SITE PLAN WITH NORTH ARROW
S E E M A P

9 COORDINATES
LOT
LANG

10 SITE X STRUCTURE
BUILDING OBJECT

11 ON NAT'L REG? (YES/NO) N

12 IS IT ELIBIBLE? (YES/NO)

13 PART OF HIST DIST (YES/NO) N

14 DIST POTENT (YES/NO)

15 NAME OF ESTABLISHED DISTRICT

16 THEMATIC CATEGORY

17 DATE(S) OR PERIOD
CA 1935

18 STYLE OR DESIGN MODERN
MINIMAL TRADITIONAL

19 ARCHITECT OR ENGINEER

20 CONTRACTOR OR BUILDER

21 ORIGINAL USE, IF APPARENT
SINGLE FAMILY

22 PRESENT USE
SINGLE FAMILY

23 OWNERSHIP PUBLIC
PRIVATE X

24 OWNER'S NAME & ADDRESS (IF KNOWN)

25 OPEN TO PUBLIC (YES/NO) N

26 LOCAL CONTACT PERSON OR ORGANIZATION

27 OTHER SURVEYS IN WHICH INCLUDED

28 NO OF STORIES 01.5

29 BASEMENT (Y/N) Y
FULL (Y/N)

30 FOUNDATION MATERIAL
CONCRETE BLOCK

31 WALL CONSTRUCTION
MASONRY

32 ROOF TYPE & MATERIAL
TRI-GABLE
ASPHALT SHINGLE

33 NO. OF BAYS
FRONT 3 SIDE 4

34 WALL TREATMENT
PAINTED BRICK

35 PLAN SHAPE
IRREGULAR

36 CHANGES (EXPLAIN IN #42) ADDITION
ALTERED
MOVED

37 CONDITION
INTERIOR
EXTERIOR GOOD

38 PRESERVATION UNDERWAY? (Y/N) N

39 ENDANGERED (YES/NO) N
BY WHAT ?

40 VISIBLE FROM PUBLIC ROAD ? (YES/NO) Y

41 DISTANCE FROM AND FRONTAGE ON ROAD

P H O T O

42 FURTHER DESCRIPTION OF IMPORTANT FEATURES
S E E C O N T I N U A T I O N S H E E T

43 HISTORY AND SIGNIFICANCE
S E E C O N T I N U A T I O N S H E E T

44 DESCRIPTION OF ENVIRONMENT AND OUTBUILDINGS
S E E C O N T I N U A T I O N S H E E T

45 SOURCES OF INFORMATION
S E E C O N T I N U A T I O N S H E E T

46 PREPARED BY
LINDA STOCKMANN

47 ORGANIZATION
KIRK. LANDM. COMM.

48 DATE
6/88

49 REVISION DATE(S)

Bldg. 1198
650 E. Adams

This building is primarily read as a one and a half story rectangular block with side gables and a projecting front facing gabled bay. There is also a small corner extension on the southwest corner at the rear of the building. The roofline features close rake & eaves. The primary elevation features a large exterior brick chimney at the intersection of the main house block and the projecting facade bay. The primary entrance is on the projecting facade bay. It contains a single-leaf flush wood door which is covered by an aluminum storm door. There is an aluminum awning in place above this door. This entry is accessed by a concrete stoop with concrete stairs and a wrought iron stair railing and wrought iron balustrade. The windows are double-hung wood sash with six over six light configurations. They feature brick soldier-course sills on the brick wall clad surfaces. The attic level windows feature wood lug sills. The windows on the primary elevation have decorative wood shutters.

Office of Historic Preservation
P.O. Box 176
Jefferson City, MO 65102
Certified Local Government Program
Historic Inventory - Phase 3

Kirkwood, Missouri

Continuation Sheet #1198
650 E. Adams

43. History and Significance

44. Description of Environment and Outbuildings

This is a moderate size lot. There is a detached one (1) car frame garage on the SW corner of the lot.

OFFICE OF HISTORIC PRESERVATION, P.O. BOX 176, JEFFERSON CITY, MISSOURI 65101

H I S T O R I C I N V E N T O R Y

SLA5017 - 071

1 NO 1192 LOCAL #
2 COUNTY
ST.LOUIS COUNTY
3.LOCATION OF NEGATIVES
LINDA STOCKMANN

4 PRESENT NAME(S)

5 OTHER NAME(S)

6 SPECIFIC LOCATION
653 E. ADAMS
653 E. ADAMS

7 CITY OR TOWN
K I R K W O O D, M O

8 SITE PLAN WITH NORTH ARROW

S E E M A P

9 COORDINATES
LOT
LANG

10 SITE X STRUCTURE OBJECT
BUILDING

11 ON NAT'L REG? (YES/NO) N

12 IS IT ELIBIBLE? (YES/NO)

13 PART OF HIST DIST (YES/NO) N

14 DIST POTENT (YES/NO)

15 NAME OF ESTABLISHED DISTRICT

16 THEMATIC CATEGORY

17 DATE(S) OR PERIOD
CA 1945

18 STYLE OR DESIGN ECLECTIC
COLONIAL REVIVAL

19 ARCHITECT OR ENGINEER

20 CONTRACTOR OR BUILDER

21 ORIGINAL USE, IF APPARENT
SINGLE FAMILY

22 PRESENT USE
SINGLE FAMILY

23 OWNERSHIP PUBLIC
PRIVATE X

24 OWNER'S NAME & ADDRESS (IF KNOWN)

25 OPEN TO PUBLIC (YES/NO) N

26 LOCAL CONTACT PERSON OR ORGANIZATION

27 OTHER SURVEYS IN WHICH INCLUDED

28 NO OF STORIES 01.5

29 BASEMENT (Y/N)
FULL (Y/N)

30 FOUNDATION MATERIAL
CONCRETE BLOCK

31 WALL CONSTRUCTION
MASONRY

32 ROOF TYPE & MATERIAL
SIDE GABLE
AASPHALT SHINGLE

33 NO. OF BAYS
FRONT 4 SIDE 1

34 WALL TREATMENT
VARIGATED BRICK

35 PLAN SHAPE
IRREGULAR

36 CHANGES (EXPLAIN IN #42) ADDITION
ALTERED
MOVED

37 CONDITION
INTERIOR
EXTERIOR EXCELLENT

38 PRESERVATION UNDERWAY? (Y/N) N

39 ENDANGERED (YES/NO) N
BY WHAT ?

40 VISIBLE FROM PUBLIC ROAD ? (YES/NO) Y

41 DISTANCE FROM AND FRONTAGE ON ROAD

42 FURTHER DESCRIPTION OF IMPORTANT FEATURES
S E E C O N T I N U A T I O N S H E E T

43 HISTORY AND SIGNIFICANCE
S E E C O N T I N U A T I O N S H E E T

44 DESCRIPTION OF ENVIRONMENT AND OUTBUILDINGS
S E E C O N T I N U A T I O N S H E E T

45 SOURCES OF INFORMATION
S E E C O N T I N U A T I O N S H E E T

P H O T O

46 PREPARED BY
LINDA STOCKMANN

47 ORGANIZATION
KIRK. LANDM. COMM.

48 DATE
6/88

49 REVISION DATE(S)

Bldg. 1132
653 E. Adams

This building is primarily read as a one and a half story rectangular block with a one and a half story projecting garage wing on its west elevation. This garage is accessed from the rear of the building. The roofline of the garage is stepped-down from that of the main house block. The primary elevation features a gabled projecting bay. The attic level of that bay is clad in wide wood horizontal lap siding and it is jettied with large wood drops at the corners. This bay also features a three-sided bay window at the first level with a decorative scalloped frieze above the windows. The primary elevation also features a gabled inset dormer. The primary entrance contains a single-leaf wood panel door with two leaded stained-glass windows in its upper one-third. It is slightly recessed and features fluted wood pilasters and a large wood entablature with dentils. The home also features brick dentils beneath the roofline of the facade. The windows are double-hung wood sash with multi lights in both sash. The windows on the brick wall clad surface feature tipped brick soldier-course sills and vertical-point brick lintels. The area of the gable peaks is clad in wide wood horizontal lap siding.

Office of Historic Preservation
P.O. Box 176
Jefferson City, MO 65102
Certified Local Government Program
Historic Inventory - Phase 3

Kirkwood, Missouri

Continuation Sheet # 1192
653 E. Adams

43. History and Significance

44. Description of Environment and Outbuildings

This is a moderate size lot with several large and/or old trees.

OFFICE OF HISTORIC PRESERVATION, P.O. BOX 176, JEFFERSON CITY, MISSOURI 65101
H I S T O R I C I N V E N T O R Y

SL-AS-018-022

1 NO 1197 LOCAL #
2 COUNTY
ST. LOUIS COUNTY
3. LOCATION OF NEGATIVES
LINDA STOCKMANN

4 PRESENT NAME(S)

5 OTHER NAME(S)

6 SPECIFIC LOCATION
654 E. ADAMS
654 E. ADAMS

7 CITY OR TOWN
K I R K W O O D, M O

8 SITE PLAN WITH NORTH ARROW
S E E M A P

9 COORDINATES
LOT
LANG

10 SITE X STRUCTURE
BUILDING OBJECT

11 ON NAT'L REG? (YES/NO) N

12 IS IT ELIGIBLE? (YES/NO)

13 PART OF HIST DIST (YES/NO) N

14 DIST POTENT (YES/NO)

15 NAME OF ESTABLISHED DISTRICT

16 THEMATIC CATEGORY

17 DATE(S) OR PERIOD
CA 1933

18 STYLE OR DESIGN ECLECTIC
COLONIAL REVIVAL

19 ARCHITECT OR ENGINEER

20 CONTRACTOR OR BUILDER
O. SOMBAUER

21 ORIGINAL USE, IF APPARENT
SINGLE FAMILY

22 PRESENT USE
SINGLE FAMILY

23 OWNERSHIP PUBLIC
PRIVATE X

24 OWNER'S NAME & ADDRESS (IF KNOWN)

25 OPEN TO PUBLIC (YES/NO) N

26 LOCAL CONTACT PERSON OR ORGANIZATION

27 OTHER SURVEYS IN WHICH INCLUDED

28 NO OF STORIES 01.0

29 BASEMENT (Y/N) Y
FULL (Y/N)

30 FOUNDATION MATERIAL
CONCRETE

31 WALL CONSTRUCTION
MASONRY

32 ROOF TYPE & MATERIAL
LOW SIDE

33 NO. OF BAYS
FRONT 6 SIDE 3

34 WALL TREATMENT
PAINTED BRICK

35 PLAN SHAPE
IRREGULAR

36 CHANGES (EXPLAIN IN #42) ADDITION X
ALTERED
MOVED

37 CONDITION
INTERIOR
EXTERIOR GOOD

38 PRESERVATION UNDERWAY? (Y/N) N

39 ENDANGERED (YES/NO) N
BY WHAT ?

40 VISIBLE FROM PUBLIC ROAD ? (YES/NO) Y

41 DISTANCE FROM AND FRONTAGE ON ROAD

42 FURTHER DESCRIPTION OF IMPORTANT FEATURES
S E E C O N T I N U A T I O N S H E E T

43 HISTORY AND SIGNIFICANCE
S E E C O N T I N U A T I O N S H E E T

44 DESCRIPTION OF ENVIRONMENT AND OUTBUILDINGS
S E E C O N T I N U A T I O N S H E E T

45 SOURCES OF INFORMATION
S E E C O N T I N U A T I O N S H E E T

P H O T O

46 PREPARED BY
LINDA STOCKMANN

47 ORGANIZATION
KIRK. LANDM. COMM.

48 DATE
6/88

49 REVISION DATE(S)

Bldg. 1197
654 E. Adams

This building is primarily read as a one story rectangular block with low side gables. It features a one story projecting wing on the east elevation. Its front wall is flush with the front wall of the main house block. There is a basement level garage beneath this wing which is accessed from E. Adams. The front wall of this wing features a three-sided oriel window. The primary elevation has several Colonial references. These include small twin gabled facade dormers, a central accentuated facade entry, multi pane window glazing on both sash, brick dentils in place beneath the roofline and decorative window shutters. The primary entrance contains a single-leaf six panel Colonial-style door which is covered by an aluminum storm door. It is flanked by smooth wood pilasters and topped by an entablature. There is a shallow projecting gable in place above this entry. The home also has a projecting room addition on the rear elevation.

Office of Historic Preservation
P.O. Box 176
Jefferson City, MO 65102
Certified Local Government Program
Historic Inventory - Phase 3

Kirkwood, Missouri

Continuation Sheet #1197
654 E. Adams

43. History and Significance

Original owner--O. Bombauer--permit #4216. 8/4/38.

44. Description of Environment and Outbuildings

This is a moderate size lot. The rear yard is enclosed by a picket style wood fence.

OFFICE OF HISTORIC PRESERVATION, P.O. BOX 176, JEFFERSON CITY, MISSOURI 65101
H I S T O R I C I N V E N T O R Y

1 NO 1193 LOCAL #
2 COUNTY
ST.LOUIS COUNTY
3.LOCATION OF NEGATIVES
LINDA STOCKMANN

4 PRESENT NAME(S)

5 OTHER NAME(S)

6 SPECIFIC LOCATION
655 E. ADAMS
655 E. ADAMS

7 CITY OR TOWN
K I R K W O O D, M O

8 SITE PLAN WITH NORTH ARROW
S E E M A P

9 COORDINATES
LOT
LANG

10 SITE STRUCTURE
BUILDING X OBJECT

11 ON NAT'L REG? (YES/NO) N

12 IS IT ELIBIBLE? (YES/NO)

13 PART OF HIST DIST (YES/NO) N

14 DIST POTENT (YES/NO)

15 NAME OF ESTABLISHED DISTRICT

16 THEMATIC CATEGORY

17 DATE(S) OR PERIOD
CA 1940

18 STYLE OR DESIGN MODERN
MINIMAL TRADITIONAL

19 ARCHITECT OR ENGINEER

20 CONTRACTOR OR BUILDER
A.ER. FEAGER

21 ORIGINAL USE, IF APPARENT
SINGLE FAMILY

22 PRESENT USE
SINGLE FAMILY

23 OWNERSHIP PUBLIC
PRIVATE X

24 OWNER'S NAME & ADDRESS (IF KNOWN)

25 OPEN TO PUBLIC (YES/NO) N

26 LOCAL CONTACT PERSON OR ORGANIZATION

27 OTHER SURVEYS IN WHICH INCLUDED

28 NO OF STORIES 01.5

29 BASEMENT (Y/N) Y
FULL (Y/N)

30 FOUNDATION MATERIAL
CONCRETE

31 WALL CONSTRUCTION
MASONRY

32 ROOF TYPE & MATERIAL
SIDE GABLE
ASPHALT SHINGLE

33 NO. OF BAYS
FRONT 4 SIDE 3

34 WALL TREATMENT
MULTI-COLOR BRICK

35 PLAN SHAPE
IRREGULAR

36 CHANGES (EXPLAIN IN #42) ADDITION
ALTERED
MOVED

37 CONDITION
INTERIOR
EXTERIOR GOOD

38 PRESERVATION UNDERWAY? (Y/N) N

39 ENDANGERED (YES/NO) N
BY WHAT ?

40 VISIBLE FROM PUBLIC ROAD ? (YES/NO) Y

41 DISTANCE FROM AND FRONTAGE ON ROAD

42 FURTHER DESCRIPTION OF IMPORTANT FEATURES
S E E C O N T I N U A T I O N S H E E T

43 HISTORY AND SIGNIFICANCE
S E E C O N T I N U A T I O N S H E E T

44 DESCRIPTION OF ENVIRONMENT AND OUTBUILDINGS
S E E C O N T I N U A T I O N S H E E T

45 SOURCES OF INFORMATION
S E E C O N T I N U A T I O N S H E E T

P H O T O

46 PREPARED BY
LINDA STOCKMANN

47 ORGANIZATION
KIRK. LANDM. COMM.

48 DATE
6/88

49 REVISION DATE(S)

Bldg. 1193
655 E. Adams

This building is primarily read as a one and a half story rectangular block with side gables. The roofline features close rake & eaves. The primary elevation features a secondary intersecting gable and a one story projecting bay. That bay is clad with wood horizontal lap siding and features a shed roof. The primary entrance contains a single-leaf wood vertical plank door which is covered by an aluminum storm door. There is an aluminum awning in place above the door. This entry also features imitation Ashlar brick panels on either side of the door. The windows on the first level are double-hung wood sash with three-over-one light configurations. The windows on the brick-clad wall surfaces feature brick soldier-course sills and vertical-point brick lintels. The windows on the wood wall clad surfaces feature narrow wood lug sills. The home also features a small projecting porch which is enclosed on its west elevation. This porch features a shed roof. The attic level windows are double-hung wood sash with six over six light configurations. There is a basement-level garage which is accessed from the rear level elevation.

Office of Historic Preservation
P.O. Box 176
Jefferson City, MO 65102
Certified Local Government Program
Historic Inventory - Phase 3

Kirkwood, Missouri

Continuation Sheet #1193
655 E. Adams

43. History and Significance

1. Original owner--A.E. Feager--permit log notation #4679,6/13/40.
2. Permit # 04235, 6/29/56--add a dormer to the second floor and finish two (2) rooms and bath. Owner--M Eyraud; Builder, A.E.Feager Co.

44. Description of Environment and Outbuildings

This is a moderate size open lot with a few trees.

OFFICE OF HISTORIC PRESERVATION, P.O. BOX 176, JEFFERSON CITY, MISSOURI 65101

H I S T O R I C I N V E N T O R Y

SLA-307-010

1 NO 1196 LOCAL #

2 COUNTY
ST.LOUIS COUNTY

3.LOCATION OF NEGATIVES
LINDA STOCKMANN

4 PRESENT NAME(S)

5 OTHER NAME(S)

6 SPECIFIC LOCATION
656 E. ADAMS
656 E. ADAMS

7 CITY OR TOWN
K I R K W O O D, M O

8 SITE PLAN WITH NORTH ARROW

S E E M A P

9 COORDINATES
LOT
LANG

10 SITE X / STRUCTURE / BUILDING / OBJECT

11 ON NAT'L REG? (YES/NO) N

12 IS IT ELIBIBLE? (YES/NO)

13 PART OF HIST DIST (YES/NO) N

14 DIST POTENT (YES/NO)

15 NAME OF ESTABLISHED DISTRICT

16 THEMATIC CATEGORY

17 DATE(S) OR PERIOD
CA 1938

18 STYLE OR DESIGN ECLECTIC
CRAFTSMAN

19 ARCHITECT OR ENGINEER

20 CONTRACTOR OR BUILDER

21 ORIGINAL USE, IF APPARENT
SINGLE FAMILY

22 PRESENT USE
SINGLE FAMILY

23 OWNERSHIP PUBLIC
PRIVATE X

24 OWNER'S NAME & ADDRESS (IF KNOWN)

25 OPEN TO PUBLIC (YES/NO) N

26 LOCAL CONTACT PERSON OR ORGANIZATION

27 OTHER SURVEYS IN WHICH INCLUDED

28 NO OF STORIES 01.0

29 BASEMENT (Y/N) Y
FULL (Y/N)

30 FOUNDATION MATERIAL
CONCRETE BLOCK

31 WALL CONSTRUCTION
MASONRY

32 ROOF TYPE & MATERIAL
LOW SIDE GABLE
ASSPHALT SHINGLE

33 NO. OF BAYS
FRONT 4 SIDE 3

34 WALL TREATMENT
PAINTED BRICK

35 PLAN SHAPE
IREEGULAR

36 CHANGES (EXPLAIN IN #42) ADDITION / ALTERED / MOVED

37 CONDITION
INTERIOR
EXTERIOR GOOD

38 PRESERVATION UNDERWAY? (Y/N) N

39 ENDANGERED (YES/NO) N
BY WHAT ?

40 VISIBLE FROM PUBLIC ROAD ? (YES/NO) Y

41 DISTANCE FROM AND FRONTAGE ON ROAD

P H O T O

42 FURTHER DESCRIPTION OF IMPORTANT FEATURES
S E E C O N T I N U A T I O N S H E E T

43 HISTORY AND SIGNIFICANCE
S E E C O N T I N U A T I O N S H E E T

44 DESCRIPTION OF ENVIRONMENT AND OUTBUILDINGS
S E E C O N T I N U A T I O N S H E E T

45 SOURCES OF INFORMATION
S E E C O N T I N U A T I O N S H E E T

46 PREPARED BY
LINDA STOCKMANN

47 ORGANIZATION
KIRK. LANDM. COMM.

48 DATE
6/88

49 REVISION DATE(S)

Bldg. 1196
656 E. Adams

This building is primarily read as a one story rectangular block with side gables. There is a one story projecting bay on the northeast corner of the primary elevation. The roofline of the home features moderately overhanging eaves and a plain wood barge-board. The primary entrance contains a single-leaf wood multi light door which is covered by an aluminum storm door. This entrance features a vertical-point brick lintel and is accessed by concrete stoop with concrete stairs and wrought iron railing. The windows of the home are double-hung wood sash with six-over-one light configurations. They feature brick soldier-course sills. The windows on the primary elevation have decorative louvered shutters. There is an entry on the west elevation which features a shed roof hood which is supported by wood brackets.

Office of Historic Preservation
P.O. Box 176
Jefferson City, MO 65102
Certified Local Government Program
Historic Inventory - Phase 2

Kirkwood, Missouri

Continuation Sheet #1196
656 E. Adams

43. History and Significance

1. Original owner--H.T. Westbrook--permit log notation #2724, 9/16/37.
2. Permit # 4241, 9/16/38, garage.

44. Description of Environment and Outbuildings

This is a moderate size lot with several trees in the rear yard. There is a detached one (1) car frame garage on the SW corner of the lot.

656

OFFICE OF HISTORIC PRESERVATION, P.O. BOX 176, JEFFERSON CITY, MISSOURI 65101
H I S T O R I C I N V E N T O R Y

SLA5018-024

1 NO 1195 LOCAL #
2 COUNTY
ST.LOUIS COUNTY
3.LOCATION OF NEGATIVES
LINDA STOCKMANN

4 PRESENT NAME(S)

5 OTHER NAME(S)

6 SPECIFIC LOCATION
660 E. ADAMS
660 E. ADAMS

7 CITY OR TOWN
K I R K W O O D, M O

8 SITE PLAN WITH NORTH ARROW
S E E M A P

9 COORDINATES
LOT
LANG

10 SITE / STRUCTURE
BUILDING X / OBJECT

11 ON NAT'L REG? (YES/NO) N

12 IS IT ELIGIBLE? (YES/NO)

13 PART OF HIST DIST (YES/NO) N

14 DIST POTENT (YES/NO)

15 NAME OF ESTABLISHED DISTRICT

16 THEMATIC CATEGORY

17 DATE(S) OR PERIOD
CA 1939

18 STYLE OR DESIGN ECLECTIC
CRAFTSMAN

19 ARCHITECT OR ENGINEER

20 CONTRACTOR OR BUILDER
THEO M. VOLLMER

21 ORIGINAL USE, IF APPARENT
SINGLE FAMILY

22 PRESENT USE
SINGLE FAMILY

23 OWNERSHIP PUBLIC
PRIVATE X

24 OWNER'S NAME & ADDRESS (IF KNOWN)

25 OPEN TO PUBLIC (YES/NO) N

26 LOCAL CONTACT PERSON OR ORGANIZATION

27 OTHER SURVEYS IN WHICH INCLUDED

28 NO OF STORIES 01.5

29 BASEMENT (Y/N) Y
FULL (Y/N)

30 FOUNDATION MATERIAL
CONCRETE

31 WALL CONSTRUCTION
MASONRY

32 ROOF TYPE & MATERIAL
FRONT GABLE

33 NO. OF BAYS
FRONT 2 SIDE 4

34 WALL TREATMENT
MULTI-COLOR BRICK

35 PLAN SHAPE

36 CHANGES (EXPLAIN IN #42) ADDITION
ALTERED
MOVED

37 CONDITION
INTERIOR
EXTERIOR EXCELLENT

38 PRESERVATION UNDERWAY? (Y/N) N

39 ENDANGERED (YES/NO) N
BY WHAT ?

40 VISIBLE FROM PUBLIC ROAD ? (YES/NO) Y

41 DISTANCE FROM AND FRONTAGE ON ROAD

42 FURTHER DESCRIPTION OF IMPORTANT FEATURES
S E E C O N T I N U A T I O N S H E E T

43 HISTORY AND SIGNIFICANCE
S E E C O N T I N U A T I O N S H E E T

44 DESCRIPTION OF ENVIRONMENT AND OUTBUILDINGS
S E E C O N T I N U A T I O N S H E E T

45 SOURCES OF INFORMATION
S E E C O N T I N U A T I O N S H E E T

P H O T O

46 PREPARED BY
LINDA STOCKMANN

47 ORGANIZATION
KIRK. LANDM. COMM.

48 DATE
6/88

49 REVISION DATE(S)

Bldg. 1195
660 E. Adams

This building is primarily read as a one and a half story rectangular block with a front facing gable. The roofline features close rake & eaves. The roofline also features a plain wood barge-board. There is a large gabled dormer on the east elevation and a large dormer on the west elevation which features an asymmetrical gable. The primary elevation features a large exterior chimney with an extended stepped-wall. This elevation also features a slightly projecting gabled bay. This bay contains the primary entrance which has a single-leaf flush wood door with a rectangular leaded glass light in the upper one-third of the door. It is covered by an aluminum storm door. The entry features three-tier brick corbeling. The windows are double-hung wood sash with three-over-one light configurations and feature brick soldier-course sills. The windows on the primary elevation have decorative shutters. There is a projecting deck on the rear elevation of this building.

Office of Historic Preservation
P.O. Box 176
Jefferson City, MO 65102
Certified Local Government Program
Historic Inventory - Phase 3

Kirkwood, Missouri

Continuation Sheet # 1195
660 E. Adams

43. History and Significance

1. Original owner--Theo M. Vollmer--permit #4321, 3/8/39.
2. Permit # 4375, 5/12/39--frame garage.

44. Description of Environment and Outbuildings

This is a moderate size lot. There is a one (1) car detached frame garage on the SE corner of the lot,

OFFICE OF HISTORIC PRESERVATION, P.O. BOX 176, JEFFERSON CITY, MISSOURI 65101

H I S T O R I C I N V E N T O R Y

SLA5018-0260

1 NO 1194 LOCAL #

2 COUNTY
ST.LOUIS COUNTY

3.LOCATION OF NEGATIVES
LINDA STOCKMANN

4 PRESENT NAME(S)

5 OTHER NAME(S)

6 SPECIFIC LOCATION
666 E. ADAMS
666 E. ADAMS

7 CITY OR TOWN
K I R K W O O D, M O

8 SITE PLAN WITH NORTH ARROW
S E E M A P

9 COORDINATES
LOT
LANG

10 SITE X / STRUCTURE / BUILDING / OBJECT

11 ON NAT'L REG? (YES/NO) N

12 IS IT ELIBIBLE? (YES/NO)

13 PART OF HIST DIST (YES/NO) N

14 DIST POTENT (YES/NO)

15 NAME OF ESTABLISHED DISTRICT

16 THEMATIC CATEGORY

17 DATE(S) OR PERIOD
CA 1936

18 STYLE OR DESIGN ECLECTIC
COLONIAL REVIVAL

19 ARCHITECT OR ENGINEER

20 CONTRACTOR OR BUILDER

21 ORIGINAL USE, IF APPARENT
TWO-FAMILY

22 PRESENT USE
TWO-FAMILY

23 OWNERSHIP PUBLIC
PRIVATE X

24 OWNER'S NAME & ADDRESS (IF KNOWN)
JOHN CLEMENS
520 WEBSTER FOREST DRIVE
63119 961-7228

25 OPEN TO PUBLIC (YES/NO) N

26 LOCAL CONTACT PERSON OR ORGANIZATION

27 OTHER SURVEYS IN WHICH INCLUDED

28 NO OF STORIES 02.0

29 BASEMENT (Y/N)
FULL (Y/N)

30 FOUNDATION MATERIAL
CUT STONE

31 WALL CONSTRUCTION
MASONRY

32 ROOF TYPE & MATERIAL
LOW SIDE GABLE
ASPHALT SHINGLE

33 NO. OF BAYS
FRONT 3 SIDE 3

34 WALL TREATMENT
PAINTED BRICK

35 PLAN SHAPE
IRREGULAR

36 CHANGES (EXPLAIN IN #42) ADDITION / ALTERED / MOVED

37 CONDITION
INTERIOR
EXTERIOR GOOD

38 PRESERVATION UNDERWAY? (Y/N) N

39 ENDANGERED (YES/NO) N
BY WHAT ?

40 VISIBLE FROM PUBLIC ROAD ? (YES/NO) Y

41 DISTANCE FROM AND FRONTAGE ON ROAD

P H O T O

42 FURTHER DESCRIPTION OF IMPORTANT FEATURES
S E E C O N T I N U A T I O N S H E E T

43 HISTORY AND SIGNIFICANCE
S E E C O N T I N U A T I O N S H E E T

44 DESCRIPTION OF ENVIRONMENT AND OUTBUILDINGS
S E E C O N T I N U A T I O N S H E E T

45 SOURCES OF INFORMATION
S E E C O N T I N U A T I O N S H E E T

46 PREPARED BY
LINDA STOCKMANN

47 ORGANIZATION
KIRK. LANDM. COMM.

48 DATE
6/88

49 REVISION DATE(S)

Bldg. 1194
666 E. Adams

This building is primarily read as a two story rectangular block with low side gables. The roofline features close rake & eaves. The Colonial Revival references include its accentuated facade entrance, multi-pane window glazing in both sash, decorative wood shutters and brick dentils. This is a two family residence. There are two primary entrances. The entrance facing N. Woodlawn features a single-leaf Colonial-style door which is covered by an aluminum screen door. It is flanked by smooth wood pilasters and topped by a broken pediment featuring wood dentils on the frieze. The entry facing Holmes contains a single-leaf six-panel Colonial-style door and is covered by an aluminum storm door flanked by smooth wood pilasters and topped by a heavy wood entablature. The home features a two story projecting wing on the rear elevation with sunrooms on each level. This wing is clad in wide wood horizontal lap siding. The area of the peaks of the gables is also clad with the same siding material. The windows on this building are double-hung wood sash with brick soldier-course sills. On the primary elevation at the first level, there are decorative brick panels in place beneath the windows. There is also an entry porch which features a concrete stoop and stairs with a wrought iron balustrade.

Office of Historic Preservation
P.O. Box 176
Jefferson City, MO 65102
Certified Local Government Program
Historic Inventory - Phase 2

Kirkwood, Missouri

Continuation Sheet #1194
666 E. Adams

43. History and Significance

Date per current owner.

44. Description of Environment and Outbuildings

This is a moderate size corner lot. There is a detached two (2) car frame garage toward the rear of the lot.

OFFICE OF HISTORIC PRESERVATION, P.O. BOX 176, JEFFERSON CITY, MISSOURI 65101
H I S T O R I C I N V E N T O R Y

SLK2011-027

1 NO 1724 LOCAL #
2 COUNTY
ST. LOUIS
3.LOCATION OF NEGATIVES
LINDA STOCKMAN

4 PRESENT NAME(S)
GEORGE COUCH HOUSE

5 OTHER NAME(S)

6 SPECIFIC LOCATION
315 ALTUS PLACE

7 CITY OR TOWN
K I R K W O O D, M O

8 SITE PLAN WITH NORTH ARROW
S E E M A P

9 COORDINATES
LOT
LANG

10 SITE STRUCTURE
BUILDING X OBJECT

11 ON NAT'L REG? (YES/NO) N

12 IS IT ELIBIBLE? (YES/NO)

13 PART OF HIST DIST (YES/NO) N

14 DIST PCTENT (YES/NO)

15 NAME OF ESTABLISHED DISTRICT

16 THEMATIC CATEGORY

17 DATE(S) OR PERIOD
CA 1360

18 STYLE OR DESIGN ROMANTIC
GOTHIC REVIVAL

19 ARCHITECT OR ENGINEER

20 CONTRACTOR OR BUILDER

21 ORIGINAL USE, IF APPARENT
SINGLE FAMILY RESIDENCE

22 PRESENT USE
SINGLE FAMILY RESIDENCE

23 OWNERSHIP PUBLIC
PRIVATE X

24 OWNER'S NAME & ADDRESS (IF KNOWN)

25 OPEN TO PUBLIC (YES/NO) N

26 LOCAL CONTACT PERSON OR ORGANIZATION

27 OTHER SURVEYS IN WHICH INCLUDED
DESIGNATED LOCAL LANDMARK

28 NO OF STORIES 01.5

29 BASEMENT (Y/N) Y
FULL (Y/N) Y

30 FOUNDATION MATERIAL
STONE

31 WALL CONSTRUCTION
FRAME

32 ROOF TYPE & MATERIAL
SIDE GABLE
ASPHALT SHINGLES

33 NO. OF BAYS
FRONT 6 SIDE 2

34 WALL TREATMENT
STUCCO

35 PLAN SHAPE
IRREGULAR

36 CHANGES (EXPLAIN IN #42) ADDITION
ALTERED X
MOVED

37 CONDITION
INTERIOR
EXTERIOR GOOD

38 PRESERVATION UNDERWAY? (Y/N) N

39 ENDANGERED (YES/NO) N
BY WHAT ?

40 VISIBLE FROM PUBLIC ROAD ? (YES/NO) Y

41 DISTANCE FROM AND FRONTAGE ON ROAD

42 FURTHER DESCRIPTION OF IMPORTANT FEATURES
S E E C O N T I N U A T I O N S H E E T

43 HISTORY AND SIGNIFICANCE
S E E C O N T I N U A T I O N S H E E T

44 DESCRIPTION OF ENVIRONMENT AND OUTBUILDINGS
S E E C O N T I N U A T I O N S H E E T

45 SOURCES OF INFORMATION
S E E C O N T I N U A T I O N S H E E T

P H O T O

46 PREPARED BY
LINDA STOCKMAN

47 ORGANIZATION
KIRKWOOD LANDM COMM.

48 DATE
05/88

49 REVISION DATE(S)

724

315 Altus Place

This building is primarily read as a one-and-a-half story rectangular block with a side gable roof. The roof-line features greatly overhanging eaves. There is a one story projecting wing which is an addition on the north elevation and projecting from that is a two-car frame garage. The primary elevation features twin gabled wall dormers which interrupt the roof-line. Also featured on the primary elevation is a veranda. This veranda wraps around onto the side elevation and all the way across the rear elevation of the main house block. The veranda features stylized wood posts, a wood floor and a plain wood balustrade. Some of the balustrade has been removed. The primary entry contains a single-leaf flush wood door. It is flanked by decorative shutters. The door way is topped by a transom divided into two lights. Most of the windows on this main house block are double-hung wood sash with four over four lights. The home also features full-length windows which go to the porch floor as well as single-leaf wood casement windows. Two interior chimneys set off the crest of the roof.

Office of Historic Preservation
P. O. Box 176
Jefferson City, Missouri 65102
CERTIFIED LOCAL GOVERNMENT PROGRAM
HISTORIC INVENTORY - PHASE 3

KIRKWOOD, MISSOURI

Continuation Sheet 315 Altus Place

43. History and Significance

1. Occupancy permit, 24N510595, 6/12/62--occupany, June A. Franks; owner--Connie Franks.

2. An 1878 atlas shows this house on 59.33 acres owned by George Couch. According to an advertisement in the "Kirkwood Leader" newspaper on July 17, 1886, Mr Couch owned a Decorating and Furniture Store at Clay and Main St. (Argonne). A list of Kirkwwod business houses in the "Suburban Leader" newspaper of 1896 still shows the business to be in operation at the same location. A 1909 Atlas shows most of the property subdivided into Louisa Heights with the Couch house one of four houses on the west side of Rose Ave, (later Altus Place).

*, ***

44. Description of Environment and Outbuildings.

This is a large lot with numerous large and/or old trees. There is a small deteriorated wood storage shed in the back.'

Office of Historic Preservation
P. O. Box 176
Jefferson City, MO 65102
Certified Local Government Program
Historic Inventory - Phase 3
Kirkwood, Missouri

Bldg. #1724
315 Altus Place

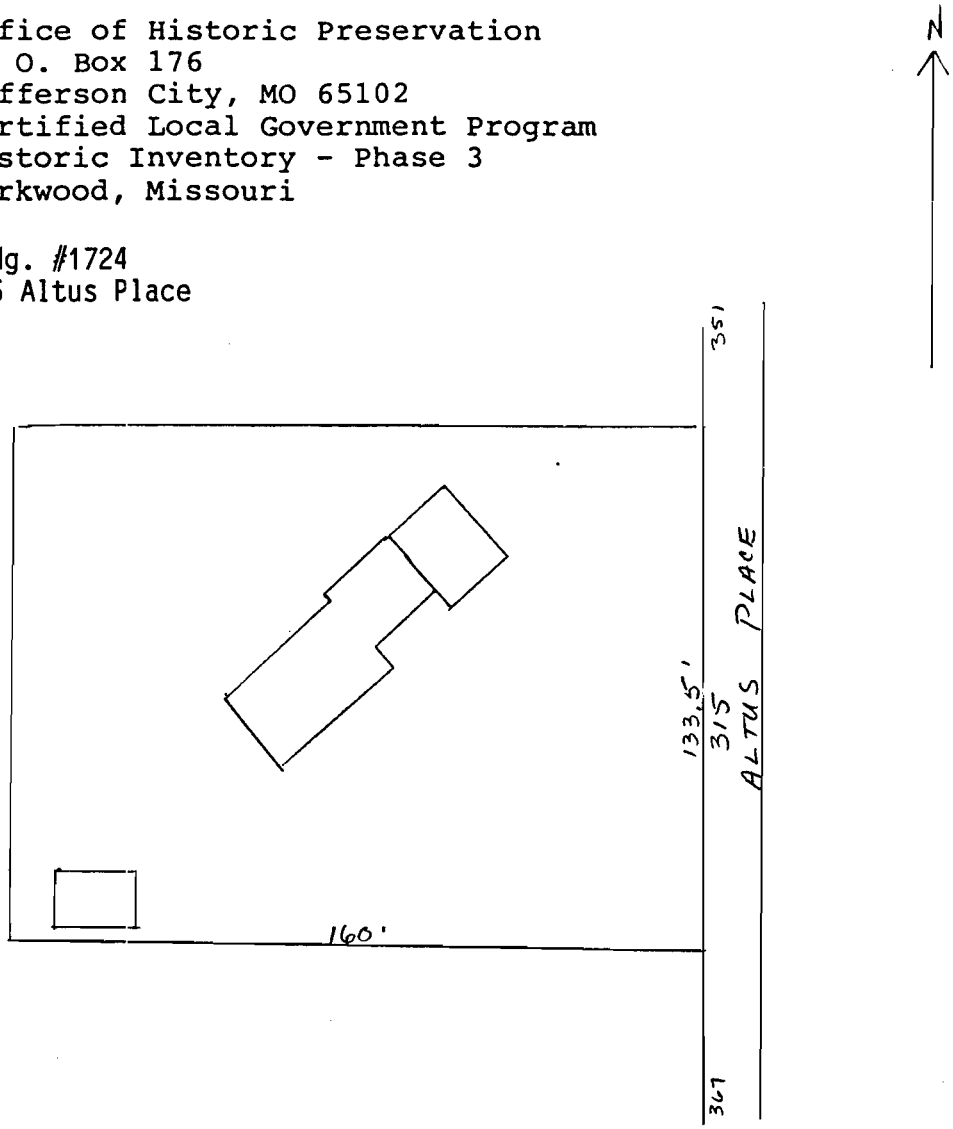

751

240 E. Argonne/Mair

This building is primarily read as a one story rectangular block with wide gables. The roof line features close rake with overhanging eaves along the primary elevation. There is a projecting bay on the primary elevation which features a garage entrance and a small entry porch. The primary entrance contains a single-leaf six panel colonial style door which is covered by an aluminum storm door. The entry porch features decorative wrought iron posts. The windows are double-hung wood sash with 2 horizontal lights over 2 horizontal lights. They feature brick soldier-course sills.

Office of Historic Preservation
P. O. Box 176
Jefferson City, Missouri 65102
CERTIFIED LOCAL GOVERNMENT PROGRAM
HISTORIC INVENTORY - PHASE 3

KIRKWOOD, MISSOURI

Continuation Sheet

43. History and Significance

Bldg. # 1751

240 E. Argonne/Main

44. Description of Environment and Outbuildings.

There are several large/old trees on this lot.

OFFICE OF HISTORIC PRESERVATION, P.O. BOX 176, JEFFERSON CITY, MISSOURI 65101
H I S T O R I C I N V E N T O R Y

SLA5018-029

1 NO 1052 LOCAL #
2 COUNTY

3.LOCATION OF NEGATIVES

4 PRESENT NAME(S)

5 OTHER NAME(S)

6 SPECIFIC LOCATION
330 E. ARGONNE/MAIN
330 E. ARGONNE/MAIN

7 CITY OR TOWN
K I R K W O O D, M O

8 SITE PLAN WITH NORTH ARROW

S E E M A P

9 COORDINATES
LOT
LANG

10 SITE X STRUCTURE BUILDING OBJECT

11 ON NAT'L REG? (YES/NO) N

12 IS IT ELIBIBLE? (YES/NO)

13 PART OF HIST DIST (YES/NO) N

14 DIST POTENT (YES/NO)

15 NAME OF ESTABLISHED DISTRICT

16 THEMATIC CATEGORY

17 DATE(S) OR PERIOD
CA. 1900

18 STYLE OR DESIGN ECLECTIC
COLONIAL REVIVAL

19 ARCHITECT OR ENGINEER

20 CONTRACTOR OR BUILDER

21 ORIGINAL USE, IF APPARENT
SINGLE FAMILY RESIDENCE

22 PRESENT USE
SINGLE FAMILY RESIDENCE

23 OWNERSHIP PUBLIC
PRIVATE X

24 OWNER'S NAME & ADDRESS (IF KNOWN)

25 OPEN TO PUBLIC (YES/NO) N

26 LOCAL CONTACT PERSON OR ORGANIZATION

27 OTHER SURVEYS IN WHICH INCLUDED

28 NO OF STORIES 02.5

29 BASEMENT (Y/N) Y
FULL (Y/N)

30 FOUNDATION MATERIAL
STONE

31 WALL CONSTRUCTION
FRAME

32 ROOF TYPE & MATERIAL
SIDE GABLE
ASPHALT SHINGLES

33 NO. OF BAYS
FRONT 3 SIDE 5

34 WALL TREATMENT
ALUMINUM HORIZ. LAP SIDING

35 PLAN SHAPE
IRREGULAR

36 CHANGES (EXPLAIN IN #42) ADDITION X
ALTERED
MOVED

37 CONDITION
INTERIOR
EXTERIOR EXCELLENT

38 PRESERVATION UNDERWAY? (Y/N) N

39 ENDANGERED (YES/NO) N
BY WHAT ?

40 VISIBLE FROM PUBLIC ROAD ? (YES/NO) Y

41 DISTANCE FROM AND FRONTAGE ON ROAD

P H O T O

42 FURTHER DESCRIPTION OF IMPORTANT FEATURES
S E E C O N T I N U A T I O N S H E E T

43 HISTORY AND SIGNIFICANCE
S E E C O N T I N U A T I O N S H E E T

44 DESCRIPTION OF ENVIRONMENT AND OUTBUILDINGS
S E E C O N T I N U A T I O N S H E E T

45 SOURCES OF INFORMATION
S E E C O N T I N U A T I O N S H E E T

46 PREPARED BY
LINDA STOCKMANN

47 ORGANIZATION
KIRK. LAND. COMM.

48 DATE

49 REVISION DATE(S)

Bldg. 1052
330 E. Argonne/Main

This building is primarily read as a two and a half story rectangular box with steeply pitched side gables and a one story projecting screened-in porch on its east elevation. Its Colonial references include a central accentuated facade entry, symetrical facade presentation, twin gabled facade dormers and window shutters. The primary entrance contains a single-leaf six-panel Colonial style door. This entrance is accessed by a brick stoop and stairs with wrought iron railing. It is flanked by decorative wood shutters and topped by a wood entablature with dentils. The windows on the first two levels are double hung wood sash with one over one light configurations, plain wood surrounds, and wood lug sills. The windows of the facade dormer are double-hung wood sash with lancet style light configurations. There is a one story room addition which projects from the rear of this building.

Office of Historic Preservation
P.O. Box 176
Jefferson City, MO 65102
Certified Local Government Program
Historic Inventory - Phase 3 -

Kirkwood, Missouri

Continuation Sheet #1052
330 E. Argonne/Main

43. History and Significance

Permit #109, 4/7/41--garage.

*

44. Description of Environment and Outbuildings

Corner lot with numerous large and/or old trees. Lot features a circular drive along west side near rear of property. An one (1) car detached garage (frame) is located in the SW corner of the lot.

OFFICE OF HISTORIC PRESERVATION, P.O. BOX 176, JEFFERSON CITY, MISSOURI 65101
H I S T O R I C I N V E N T O R Y

SLA5018-030

1 NO 1053 LOCAL #
2 COUNTY
3. LOCATION OF NEGATIVES

4 PRESENT NAME(S)
5 OTHER NAME(S)

6 SPECIFIC LOCATION
340 E. ARGONNE/MAIN
340 E. ARGONNE/MAIN

7 CITY OR TOWN
K I R K W O O D, M O

8 SITE PLAN WITH NORTH ARROW
S E E M A P

9 COORDINATES
LOT
LANG

10 SITE BUILDING STRUCTURE OBJECT

11 ON NAT'L REG? (YES/NO) X
12 IS IT ELIBIBLE? (YES/NO)

13 PART OF HIST DIST (YES/NO) N
14 DIST POTENT (YES/NO)

15 NAME OF ESTABLISHED DISTRICT

16 THEMATIC CATEGORY

17 DATE(S) OR PERIOD
CA. 1902

18 STYLE OR DESIGN VICTORIAN
QUEEN ANNE

19 ARCHITECT OR ENGINEER

20 CONTRACTOR OR BUILDER

21 ORIGINAL USE, IF APPARENT
SINGLE FAMILY RESIDENCE

22 PRESENT USE
SINGLE FAMILY RESIDENCE

23 OWNERSHIP PUBLIC
PRIVATE X

24 OWNER'S NAME & ADDRESS (IF KNOWN)

25 OPEN TO PUBLIC (YES/NO) N

26 LOCAL CONTACT PERSON OR ORGANIZATION

27 OTHER SURVEYS IN WHICH INCLUDED

28 NO OF STORIES 02.5

29 BASEMENT (Y/N) Y
FULL (Y/N)

30 FOUNDATION MATERIAL
STONE

31 WALL CONSTRUCTION
FRAME

32 ROOF TYPE & MATERIAL
HIP WITH INTERSECTING GABLES
ASPHALT SHINGLES

33 NO. OF BAYS
FRONT 2 SIDE 6

34 WALL TREATMENT
ASBESTOS SHINGLES

35 PLAN SHAPE
IRREGULAR

36 CHANGES (EXPLAIN IN #42) ADDITION X
ALTERED
MOVED

37 CONDITION
INTERIOR
EXTERIOR EXCELLENT

38 PRESERVATION UNDERWAY? (Y/N) N

39 ENDANGERED (YES/NO) N
BY WHAT ?

40 VISIBLE FROM PUBLIC ROAD ? (YES/NO) Y

41 DISTANCE FROM AND FRONTAGE ON ROAD

P H O T O

42 FURTHER DESCRIPTION OF IMPORTANT FEATURES
S E E C O N T I N U A T I O N S H E E T

43 HISTORY AND SIGNIFICANCE
S E E C O N T I N U A T I O N S H E E T

44 DESCRIPTION OF ENVIRONMENT AND OUTBUILDINGS
S E E C O N T I N U A T I O N S H E E T

45 SOURCES OF INFORMATION
S E E C O N T I N U A T I O N S H E E T

46 PREPARED BY
LINDA STOCKMANN

47 ORGANIZATION
KIRK. LAND. COMM.

48 DATE

49 REVISION DATE(S)

Bldg. 1053
340 E. Argonne/Main

The Queen Anne features of this building include its complex roofline, its wrap-around facade veranda, its cut-away bays and projecting two story bays. The roofline features a primary hip with secondary intersecting gables. There is a prominent secondary front facing gable on the facade. This gable is pedimented and features a palladian style wood window. The facade also features a small hipped dormer. The primary entrance is slightly off center toward the west and contains a single-leaf wood door with multi-lights and is covered with an aluminum storm door. The wrap-around entry porch features wood Tuscan style columns, a concrete slab floor with concrete stairs and a wrought iron railing on those stairs. The majority of the windows on the first two levels of this building are double hung wood sash with one over one light configurations. They have wood surrounds and wood lug sills. The home features a two story projecting pedimented gabled bay on the west elevation, a two story pedimented gabled bay on the east elevation with a cut-away at the first level and a one story (circa 1950) room addition projecting from the rear elevation.

Office of Historic Preservation
P.O. Box 176
Jefferson City, MO 65102
Certified Local Government Program
Historic Inventory - Phase 3

Kirkwood, Missouri

Continuation Sheet #1053
340 E. Argonne/Main

43. History and Significance

Date per owner
Family roon added 1954.

*

44. Description of Environment and Outbuildings
Large corner lot featuring a windbreak along east side of lot. A gravel driveway from NE corner of lot leads to a blacktopped area to the east of the building. Sun deck located to the SW of the building.

OFFICE OF HISTORIC PRESERVATION, P.O. BOX 176, JEFFERSON CITY, MISSOURI 65101

H I S T O R I C I N V E N T O R Y

SLA5012-031

1 NO 1054 LOCAL #

2 COUNTY

3. LOCATION OF NEGATIVES

4 PRESENT NAME(S)

5 OTHER NAME(S)

6 SPECIFIC LOCATION
400 E. ARGONNE/MAIN
400 E. ARGONNE/MAIN

7 CITY OR TOWN
K I R K W O O D, M O

8 SITE PLAN WITH NORTH ARROW
S E E M A P

9 COORDINATES
LOT
LANG

10 SITE X STRUCTURE BUILDING OBJECT

11 ON NAT'L REG? (YES/NO) N

12 IS IT ELIBIBLE? (YES/NO)

13 PART OF HIST DIST (YES/NO) N

14 DIST POTENT (YES/NO)

15 NAME OF ESTABLISHED DISTRICT

16 THEMATIC CATEGORY

17 DATE(S) OR PERIOD
CA. 1937

18 STYLE OR DESIGN ECLECTIC
COLONIAL REVIVAL

19 ARCHITECT OR ENGINEER
B. SHAPIRO

20 CONTRACTOR OR BUILDER
H. A. SCHULENBURG

21 ORIGINAL USE, IF APPARENT
SINGLE FAMILY RESIDENCE

22 PRESENT USE
SINGLE FAMILY RESIDENCE

23 OWNERSHIP PUBLIC
PRIVATE X

24 OWNER'S NAME & ADDRESS (IF KNOWN)

25 OPEN TO PUBLIC (YES/NO) N

26 LOCAL CONTACT PERSON OR ORGANIZATION

27 OTHER SURVEYS IN WHICH INCLUDED

28 NO OF STORIES 01.5

29 BASEMENT (Y/N) N
FULL (Y/N)

30 FOUNDATION MATERIAL
CONCRETE

31 WALL CONSTRUCTION
FRAME

32 ROOF TYPE & MATERIAL
MED. SIDE GABLES
ASPHALT SHINGLES

33 NO. OF BAYS
FRONT 3 SIDE 2

34 WALL TREATMENT
WIDE HORIZONTAL LAP SIDING

35 PLAN SHAPE
IRREGULAR

36 CHANGES (EXPLAIN IN #42) ADDITION X
ALTERED
MOVED

37 CONDITION
INTERIOR
EXTERIOR EXCELLENT

38 PRESERVATION UNDERWAY? (Y/N) N

39 ENDANGERED (YES/NO) N
BY WHAT ?

40 VISIBLE FROM PUBLIC ROAD ? (YES/NO) Y

41 DISTANCE FROM AND FRONTAGE ON ROAD

42 FURTHER DESCRIPTION OF IMPORTANT FEATURES
S E E C O N T I N U A T I O N S H E E T

43 HISTORY AND SIGNIFICANCE
S E E C O N T I N U A T I O N S H E E T

44 DESCRIPTION OF ENVIRONMENT AND OUTBUILDINGS
S E E C O N T I N U A T I O N S H E E T

45 SOURCES OF INFORMATION
S E E C O N T I N U A T I O N S H E E T

P H O T O

46 PREPARED BY
LINDA STOCKMANN

47 ORGANIZATION
KIRK. LAND. COMM.

48 DATE

49 REVISION DATE(S)

Bldg. 1054
400 E. Argonne/Main

This is a Cape Cod style home. Its Colonial references include its matched gabled facade dormers, its central accentuated facade entry, its three-sided bay window and its multi-paned window glazing in both the upper and lower sash. This home is primarily read as a one and a half story block with side gables with a one story projecting garage wing on the west elevation, and a one story room addition projecting from the rear elevation. The primary entrance contains a single-leaf wood panel with two leaded glass lights in its upper one third. The entry is flanked by smooth wood pilasters and topped by a wood entablature. It is accessed by a concrete stoop. The windows are double-hung wood sash with plain wood surrounds. Some of the windows feature decorative wood shutters.

Office of Historic Preservation
P.O. Box 176
Jefferson City, MO 65102
Certified Local Government Program
Historic Inventory - Phase 3

Kirkwood, Missouri

Continuation Sheet #1054
400 E. Argonne/Main

43. History and Significance

1. Original owner--E.A. Pastel--permit #3311, 3/29/37.
2. Permit #23M220151, 5/21/81--room addition.
3. Permit # 23M222151, 2/18/82, two (2) car attached garage.

44. Description of Environment and Outbuildings
This is a corner lot with a concrete driveway along west side leading to a two (2) car attached garage. Sundeck in back.

OFFICE OF HISTORIC PRESERVATION, P.O. BOX 176, JEFFERSON CITY, MISSOURI 65101

H I S T O R I C I N V E N T O R Y

SLA5018-037

1 NO 1055 LOCAL #
2 COUNTY

3.LOCATION OF NEGATIVES

4 PRESENT NAME(S)

5 OTHER NAME(S)

6 SPECIFIC LOCATION
408 E. ARGONNE/MAIN
408 E. ARGONNE/MAIN

7 CITY OR TOWN
K I R K W O O D, M O

8 SITE PLAN WITH NORTH ARROW

S E E M A P

9 COORDINATES
LOT
LANG

10 SITE / STRUCTURE
BUILDING X / OBJECT

11 ON NAT'L REG? (YES/NO) N

12 IS IT ELIBIBLE? (YES/NO)

13 PART OF HIST DIST (YES/NO) N

14 DIST POTENT (YES/NO)

15 NAME OF ESTABLISHED DISTRICT

16 THEMATIC CATEGORY

17 DATE(S) OR PERIOD
CA. 1935

18 STYLE OR DESIGN ECLECTIC
CRAFTSMAN

19 ARCHITECT OR ENGINEER

20 CONTRACTOR OR BUILDER

21 ORIGINAL USE, IF APPARENT
SINGLE FAMILY RESIDENCE

22 PRESENT USE
SINGLE FAMILY RESIDENCE

23 OWNERSHIP PUBLIC
PRIVATE X

24 OWNER'S NAME & ADDRESS (IF KNOWN)

25 OPEN TO PUBLIC (YES/NO) N

26 LOCAL CONTACT PERSON OR ORGANIZATION

27 OTHER SURVEYS IN WHICH INCLUDED

28 NO OF STORIES 01.5

29 BASEMENT (Y/N) Y
FULL (Y/N)

30 FOUNDATION MATERIAL
STONE

31 WALL CONSTRUCTION
MASONRY

32 ROOF TYPE & MATERIAL
INTERSECTING GABLES
ASPHALT SHINGLES

33 NO. OF BAYS
FRONT 4 SIDE 2

34 WALL TREATMENT
VARIGATED BRICK

35 PLAN SHAPE
IRREGULAR

36 CHANGES (EXPLAIN IN #42) ADDITION X
ALTERED
MOVED

37 CONDITION
INTERIOR
EXTERIOR EXCELLENT

38 PRESERVATION UNDERWAY? (Y/N) N

39 ENDANGERED (YES/NO) N
BY WHAT ?

40 VISIBLE FROM PUBLIC ROAD ? (YES/NO) Y

41 DISTANCE FROM AND FRONTAGE ON ROAD

42 FURTHER DESCRIPTION OF IMPORTANT FEATURES
S E E C O N T I N U A T I O N S H E E T

43 HISTORY AND SIGNIFICANCE
S E E C O N T I N U A T I O N S H E E T

44 DESCRIPTION OF ENVIRONMENT AND OUTBUILDINGS
S E E C O N T I N U A T I O N S H E E T

45 SOURCES OF INFORMATION
S E E C O N T I N U A T I O N S H E E T

P H O T O

46 PREPARED BY
LINDA STOCKMANN

47 ORGANIZATION
KIRK. LAND. COMM.

48 DATE

49 REVISION DATE(S)

Bldg. 1055
408 E. Argonne/Main

This building is dominated by its intersecting gables. The facade features a large projecting gabled bay. The eastern leg of that gable extends to encompass the entry. The primary entry contains a single-leaf wood panel door with two square lights in its upper one fourth. It is flanked by wood panels which also have decorative shutters. It is topped by a bell-cast hood and accessed by a brick stoop. The windows are double hung wood sash with six over six light configurations. On the first level the windows feature vertical-point lintels with cast keystone. The windows on the brick wall surfaces have brick soldier-course sills. The home also has a shed dormer which exists at the intersection of the front facing gabled bay and the roofline of the main house block. The window on this dormer has wood surrounds and a wood lug sill. There is a one story projecting room addition at the rear of this building.

Office of Historic Preservation
P.O. Box 176
Jefferson City, MO 65102
Certified Local Government Program
Historic Inventory - Phase 3

Kirkwood, Missouri

Continuation Sheet #1055 408 E. Argonne/Main

43. History and Significance

44. Description of Environment and Outbuildings

Nicely landscaped front yard with an asphlat driveway along west side leading to a rear parking area. Backyard enclosed by a wooden privacy fence.

OFFICE OF HISTORIC PRESERVATION, P.O. BOX 176, JEFFERSON CITY, MISSOURI 65101
H I S T O R I C I N V E N T O R Y

SLA5018-033

1 NO 1056 LOCAL #
2 COUNTY
3. LOCATION OF NEGATIVES

4 PRESENT NAME(S)
5 OTHER NAME(S)

6 SPECIFIC LOCATION
414 E. ARGONNE/MAIN
414 E. ARGONNE/MAIN

7 CITY OR TOWN
K I R K W O O D, M O

8 SITE PLAN WITH NORTH ARROW
S E E M A P

9 COORDINATES
LOT
LANG

10 SITE / STRUCTURE
BUILDING X / OBJECT

11 ON NAT'L REG? (YES/NO) N
12 IS IT ELIBIBLE? (YES/NO)

13 PART OF HIST DIST (YES/NO) N
14 DIST POTENT (YES/NO)

15 NAME OF ESTABLISHED DISTRICT

16 THEMATIC CATEGORY

17 DATE(S) OR PERIOD
CA. 1935

18 STYLE OR DESIGN ECLECTIC
COLONIAL REVIVAL

19 ARCHITECT OR ENGINEER

20 CONTRACTOR OR BUILDER

21 ORIGINAL USE, IF APPARENT
SINGLE FAMILY RESIDENCE

22 PRESENT USE
SINGLE FAMILY RESIDENCE

23 OWNERSHIP PUBLIC
PRIVATE X

24 OWNER'S NAME & ADDRESS (IF KNOWN)

25 OPEN TO PUBLIC (YES/NO) N

26 LOCAL CONTACT PERSON OR ORGANIZATION

27 OTHER SURVEYS IN WHICH INCLUDED

28 NO OF STORIES 01.5

29 BASEMENT (Y/N) Y
FULL (Y/N)

30 FOUNDATION MATERIAL
CONCRETE

31 WALL CONSTRUCTION
FRAME

32 ROOF TYPE & MATERIAL
SIDE GABLE

33 NO. OF BAYS
FRONT 3 SIDE 2

34 WALL TREATMENT
WIDE HORIZ. VINYL SIDING

35 PLAN SHAPE
IRREGULAR

36 CHANGES (EXPLAIN IN #42) ADDITION X
ALTERED
MOVED

37 CONDITION
INTERIOR
EXTERIOR EXCELLENT

38 PRESERVATION UNDERWAY? (Y/N) N

39 ENDANGERED (YES/NO) N
BY WHAT ?

40 VISIBLE FROM PUBLIC ROAD ?
(YES/NO) Y

41 DISTANCE FROM AND FRONTAGE ON ROAD

42 FURTHER DESCRIPTION OF IMPORTANT FEATURES
S E E C O N T I N U A T I O N S H E E T

43 HISTORY AND SIGNIFICANCE
S E E C O N T I N U A T I O N S H E E T

44 DESCRIPTION OF ENVIRONMENT AND OUTBUILDINGS
S E E C O N T I N U A T I O N S H E E T

45 SOURCES OF INFORMATION
S E E C O N T I N U A T I O N S H E E T

P H O T O

46 PREPARED BY
LINDA STOCKMANN

47 ORGANIZATION
KIRK. LAND. COMM.

48 DATE

49 REVISION DATE(S)

Bldg. 1056
414 E. Argonne/Main

The Colonial references of this building include its three matched gables, wall dormers on the facade, its central accentuated facade entry, its multi pane glazing in both sash, its decorative shutters, its symetrical facade presentation and a Colonial lantern on the garage roof. This home is primarily read as a one and a half story rectangular block with side gables, a connecting open breezeway and an attached one-car garage on the west elevation. Its roofline has closed rake and eaves. The primary entrance contains a single-leaf six-panel Colonial style door which is covered by an aluminum flanked by leaded glass sidelights and topped by fanlight-like wood panel. The windows are double-hung wood sash with plain wood surrounds and wood lug sills, except for the first level on the facade. Those windows have wood entablatures. There is a small one story sunroom which projects from the rear of this building.

Office of Historic Preservation
P.O. Box 176
Jefferson City, MO 65102
Certified Local Government Program
Historic Inventory - Phase 2

Kirkwood, Missouri

Continuation Sheet #1056
414 E. Argonne/Main

43. History and Significance

Permit #23M220122, 6/4/86--addition

44. Description of Environment and Outbuildings

Nicely landscaped lot featuring an asphlat driveway along west side circlingto a rear entry detached two (2) car frame garage connected to the building by a breezeway. There is a decorative stone fence in the back.

Fort Fourteen

OFFICE OF HISTORIC PRESERVATION, P.O. BOX 176, JEFFERSON CITY, MISSOURI 65101

H I S T O R I C I N V E N T O R Y

SLA5018-034

1 NO 1057 LOCAL #
2 COUNTY
3.LOCATION OF NEGATIVES

4 PRESENT NAME(S)
5 OTHER NAME(S)

6 SPECIFIC LOCATION
418 E. ARGONNE/MAIN
418 E. ARGONNE/MAIN

7 CITY OR TOWN
K I R K W O O D, M O

8 SITE PLAN WITH NORTH ARROW
S E E M A P

9 COORDINATES
LOT
LANG

10 SITE / STRUCTURE
BUILDING X / OBJECT

11 ON NAT'L REG? (YES/NO) N
12 IS IT ELIBIBLE? (YES/NO)

13 PART OF HIST DIST (YES/NO) N
14 DIST POTENT (YES/NO)

15 NAME OF ESTABLISHED DISTRICT

16 THEMATIC CATEGORY

17 DATE(S) OR PERIOD
CA. 1947

18 STYLE OR DESIGN ECLECTIC
COLONIAL REVIVAL

19 ARCHITECT OR ENGINEER

20 CONTRACTOR OR BUILDER

21 ORIGINAL USE, IF APPARENT
SINGLE FAMILY RESIDENCE

22 PRESENT USE
SINGLE FAMILY RESIDENCE

23 OWNERSHIP PUBLIC
PRIVATE X

24 OWNER'S NAME & ADDRESS (IF KNOWN)

25 OPEN TO PUBLIC (YES/NO) N

26 LOCAL CONTACT PERSON OR ORGANIZATION

27 OTHER SURVEYS IN WHICH INCLUDED

28 NO OF STORIES 02.0

29 BASEMENT (Y/N) Y
FULL (Y/N)

30 FOUNDATION MATERIAL
CONCRETE

31 WALL CONSTRUCTION
FRAME

32 ROOF TYPE & MATERIAL
HIP WITH INTERSECTING GABLES

33 NO. OF BAYS
FRONT 5 SIDE 0

34 WALL TREATMENT
WIDE HORIZ. VINYL LAP SIDING

35 PLAN SHAPE
IRREGULAR

36 CHANGES (EXPLAIN IN #42) ADDITION X
ALTERED
MOVED

37 CONDITION
INTERIOR
EXTERIOR EXCELLENT

38 PRESERVATION UNDERWAY? (Y/N) N

39 ENDANGERED (YES/NO) N
BY WHAT ?

40 VISIBLE FROM PUBLIC ROAD ?
(YES/NO) Y

41 DISTANCE FROM AND FRONTAGE ON ROAD

42 FURTHER DESCRIPTION OF IMPORTANT FEATURES
S E E C O N T I N U A T I O N S H E E T

43 HISTORY AND SIGNIFICANCE
S E E C O N T I N U A T I O N S H E E T

44 DESCRIPTION OF ENVIRONMENT AND OUTBUILDINGS
S E E C O N T I N U A T I O N S H E E T

45 SOURCES OF INFORMATION
S E E C O N T I N U A T I O N S H E E T

P H O T O

46 PREPARED BY
LINDA STOCKMANN

47 ORGANIZATION
KIRK. LAND. COMM.

48 DATE

49 REVISION DATE(S)

Bldg. 1057
418 E. Argonne/Main

This building has a very irregular roofline and plan shape. This is probably due to several additions to the building. The home is primarily read as a two story box with a hipped roof, an intersecting front-facing gabled facade bay, a one and a half story projecting addition on the east elevation with an open breezeway and a two car projecting garage and a two story projecting addition on the west elevation. The primary entrance contains a single leaf six panel Colonial style door which is covered by an aluminum storm door. This entrance exists at the intersection of the gabled facade bay and the main house block. There is an entry porch with a shed roof and stylized wood posts. The windows are double hung wood sash with multi-light glazing in both sash. The majority of the windows feature decorative shutters. The home also features a circular window opening with multi-lights and a decorative wood surround to the east of the primary entrance.

Office of Historic Preservation
P.O. Box 176
Jefferson City, MO 65102
Certified Local Government Program
Historic Inventory - Phase 2

Kirkwood, Missouri

Continuation Sheet #1057
418 E. Argonne/Main

43. History and Significance

1. Original permit #1751, 12/8/47 (Can't read owner's name).
2. Permit #04249, 7/10/56--closed in existing porch and added 2nd floor to same.
3. Permit #07201, 2/8/65--frame addition to kitchen.
4. Permit #09132, 7/2/73--convert garage to family room.

44. Description of Environment and Outbuildings

This is a double lot with lots of large and/or old trees. A centered asphlat driveway leads to a front facing two (2) car detached frame garage attached to the building by a breezeway. There is a built-in swimming pool and brick patio in the rear.

OFFICE OF HISTORIC PRESERVATION, P.O. BOX 176, JEFFERSON CITY, MISSOURI 65101
H I S T O R I C I N V E N T O R Y

SLA5018-035

1 NO 1058 LOCAL #
2 COUNTY
3.LOCATION OF NEGATIVES

4 PRESENT NAME(S)
5 OTHER NAME(S)

6 SPECIFIC LOCATION
444 E. ARGONNE/MAIN
444 E. ARGONNE/MAIN

7 CITY OR TOWN
K I R K W O O D, M O

8 SITE PLAN WITH NORTH ARROW
S E E M A P

9 COORDINATES
LOT
LANG

10 SITE X STRUCTURE OBJECT
BUILDING

11 ON NAT'L REG? (YES/NO) N
12 IS IT ELIBIBLE? (YES/NO)

13 PART OF HIST DIST (YES/NO) N
14 DIST POTENT (YES/NO)

15 NAME OF ESTABLISHED DISTRICT

16 THEMATIC CATEGORY

17 DATE(S) OR PERIOD
CA. 1964

18 STYLE OR DESIGN NEO ECLECTIC
NEO COLONIAL

19 ARCHITECT OR ENGINEER

20 CONTRACTOR OR BUILDER
R. E. STEVENS

21 ORIGINAL USE, IF APPARENT
SINGLE FAMILY RESIDENCE

22 PRESENT USE
SINGLE FAMILY RESIDENCE

23 OWNERSHIP PUBLIC
PRIVATE X

24 OWNER'S NAME & ADDRESS (IF KNOWN)

25 OPEN TO PUBLIC (YES/NO) N

26 LOCAL CONTACT PERSON OR ORGANIZATION

27 OTHER SURVEYS IN WHICH INCLUDED

28 NO OF STORIES 02.0

29 BASEMENT (Y/N)
FULL (Y/N)

30 FOUNDATION MATERIAL
CONCRETE

31 WALL CONSTRUCTION
FRAME

32 ROOF TYPE & MATERIAL
LOW SIDE GABLE

33 NO. OF BAYS
FRONT 3 SIDE 3

34 WALL TREATMENT
VARIGATED BRICK VENEER

35 PLAN SHAPE
RECTANGULAR

36 CHANGES (EXPLAIN IN #42) ADDITION
ALTERED
MOVED

37 CONDITION
INTERIOR
EXTERIOR EXCELLENT

38 PRESERVATION UNDERWAY? (Y/N) N

39 ENDANGERED (YES/NO) N
BY WHAT ?

40 VISIBLE FROM PUBLIC ROAD ? (YES/NO) Y

41 DISTANCE FROM AND FRONTAGE ON ROAD

P H O T O

42 FURTHER DESCRIPTION OF IMPORTANT FEATURES
S E E C O N T I N U A T I O N S H E E T

43 HISTORY AND SIGNIFICANCE
S E E C O N T I N U A T I O N S H E E T

44 DESCRIPTION OF ENVIRONMENT AND OUTBUILDINGS
S E E C O N T I N U A T I O N S H E E T

45 SOURCES OF INFORMATION
S E E C O N T I N U A T I O N S H E E T

46 PREPARED BY
LINDA STOCKMANN

47 ORGANIZATION
KIRK. LAND. COMM.

48 DATE

49 REVISION DATE(S)

Bldg. 1058
444 E. Argonne/Main

This house is primarily read as a two story rectangular block with low side gables. The roofline features close rake and eaves and dentils. The Colonial references include its exterior side chimneys, a central accentuated facade entrance, symmetrical facade presentation, multi-pane window glazing in both the upper and lower sash and decorative window shutters. The primary entrance contains a single-leaf six-panel Colonial-style door flanked by side lights which are in turn flanked by fluted wood pilasters and topped by an entablature. This entry is accessed by a brick stoop. The windows are double hung wood sash and they feature brick soldier-course sills. There is a projecting two car garage on the rear elevation of this building.

Office of Historic Preservation
P.O. Box 176
Jefferson City, MO 65102
Certified Local Government Program
Historic Inventory - Phase 3

Kirkwood, Missouri

Continuation Sheet #1057
444 E. Argonne/Main

43. History and Significance

Original owner--Robert G. Brady--permit #07027, 7/9/64.

44. Description of Environment and Outbuildings
Nicely landscaped corner lot has a side drive leading to a two (2) car attached frame with brick veneer garage. There is a gazebo and a fenced in patio area in the rear.

OFFICE OF HISTORIC PRESERVATION, P.O. BOX 176, JEFFERSON CITY, MISSOURI 65101

H I S T O R I C I N V E N T O R Y

SLA-S-17-036

1 NO 1093 LOCAL #

2 COUNTY
ST.LOUIS COUNTY

3.LOCATION OF NEGATIVES
LINDA STOCKMANN

4 PRESENT NAME(S)

5 OTHER NAME(S)

6 SPECIFIC LOCATION
505 E. ARGONNE/MAIN
505 E. ARGONNE MAIN

7 CITY OR TOWN
K I R K W O O D, M O

8 SITE PLAN WITH NORTH ARROW
S E E M A P

9 COORDINATES
LOT
LANG

10 SITE / STRUCTURE
BUILDING X / OBJECT

11 ON NAT'L REG? (YES/NO) N

12 IS IT ELIBIBLE? (YES/NO)

13 PART OF HIST DIST (YES/NO) N

14 DIST POTENT (YES/NO)

15 NAME OF ESTABLISHED DISTRICT

16 THEMATIC CATEGORY

17 DATE(S) OR PERIOD
CA 1950

18 STYLE OR DESIGN MODERN
MINIMAL TRADTIONAL

19 ARCHITECT OR ENGINEER

20 CONTRACTOR OR BUILDER
RAY TORKINS

21 ORIGINAL USE, IF APPARENT
SINGLE FAMILY

22 PRESENT USE
SINGLE FAMILY

23 OWNERSHIP PUBLIC
PRIVATE X

24 OWNER'S NAME & ADDRESS (IF KNOWN)

25 OPEN TO PUBLIC (YES/NO) N

26 LOCAL CONTACT PERSON OR ORGANIZATION

27 OTHER SURVEYS IN WHICH INCLUDED

28 NO OF STORIES 01.0

29 BASEMENT (Y/N) Y
FULL (Y/N)

30 FOUNDATION MATERIAL
CONCRETE

31 WALL CONSTRUCTION
FRAME

32 ROOF TYPE & MATERIAL
MEDIUM SIDE GABLE
ASPHALT SHINGLE

33 NO. OF BAYS
FRONT 6 SIDE 2

34 WALL TREATMENT
PERMA-STONE

35 PLAN SHAPE

36 CHANGES (EXPLAIN IN #42) ADDITION
ALTERED
MOVED

37 CONDITION
INTERIOR
EXTERIOR EXCELLENT

38 PRESERVATION UNDERWAY? (Y/N) N

39 ENDANGERED (YES/NO) N
BY WHAT ?

40 VISIBLE FROM PUBLIC ROAD ? (YES/NO) Y

41 DISTANCE FROM AND FRONTAGE ON ROAD

42 FURTHER DESCRIPTION OF IMPORTANT FEATURES
S E E C O N T I N U A T I O N S H E E T

43 HISTORY AND SIGNIFICANCE
S E E C O N T I N U A T I O N S H E E T

44 DESCRIPTION OF ENVIRONMENT AND OUTBUILDINGS
S E E C O N T I N U A T I O N S H E E T

45 SOURCES OF INFORMATION
S E E C O N T I N U A T I O N S H E E T

P H O T O

46 PREPARED BY
LINDA STOCKMANN

47 ORGANIZATION
KIRK. LANDM. COMM.

48 DATE
6/88

49 REVISION DATE(S)

Bldg. 1093
505 E. Argonne/Main

This building is primarily read as a one and a half story rectangular block with side gables, an enclosed breezeway and an attached garage. The garage features a front facing gable with returns. The primary elevation features a projecting gabled bay. The gable of this bay also has returns, and the size of this bay corresponds to the size of the garage. This bay also features a projecting bay window. The primary entrance contains a single-leaf wood Colonial style door which is covered with a wood screen door. The entry is recessed. The windows are double-hung wood sash with multi-lights in both sash. They featura Permastone sills.

Office of Historic Preservation
P.O. Box 176
Jefferson City, MO 65102
Certified Local Government Program
Historic Inventory - Phase 3

Kirkwood, Missouri

Continuation Sheet # 1093
505 E. Argonne/Main

43. History and Significance

1. Original owner, Ray Tonkins, permit # 00466, 5/22/50.
2. Permit # 07771, 9/8/67--construct a frame tool shed.

44. Description of Environment and Outbuildings

This is a large corner lot with several large and/or old trees. There is a built-in swimming pool in the rear yard with a wrought iron and wood fence.

OFFICE OF HISTORIC PRESERVATION, P.O. BOX 176, JEFFERSON CITY, MISSOURI 65101

H I S T O R I C I N V E N T O R Y

SLA5017-037

1 NO 1059 LOCAL #
2 COUNTY

3.LOCATION OF NEGATIVES

4 PRESENT NAME(S)

5 OTHER NAME(S)

6 SPECIFIC LOCATION
514 E. ARGONNE/MAIN
514 E. ARGONNE/MAIN

7 CITY OR TOWN
K I R K W O O D, M O

8 SITE PLAN WITH NORTH ARROW
S E E M A P

9 COORDINATES
LOT
LANG

10 SITE / STRUCTURE
BUILDING X / OBJECT

11 ON NAT'L REG? (YES/NO) N

12 IS IT ELIBIBLE? (YES/NO)

13 PART OF HIST DIST (YES/NO) N

14 DIST POTENT (YES/NO)

15 NAME OF ESTABLISHED DISTRICT

16 THEMATIC CATEGORY

17 DATE(S) OR PERIOD
CA. 1960

18 STYLE OR DESIGN MODERN
CONTEMPORARY

19 ARCHITECT OR ENGINEER
FRED DUNN

20 CONTRACTOR OR BUILDER
GAMBLE CONST. CO.

21 ORIGINAL USE, IF APPARENT
SINGLE FAMILY RESIDENCE

22 PRESENT USE
SINGLE FAMILY RESIDENCE

23 OWNERSHIP PUBLIC
PRIVATE X

24 OWNER'S NAME & ADDRESS (IF KNOWN)

25 OPEN TO PUBLIC (YES/NO) Y

26 LOCAL CONTACT PERSON OR ORGANIZATION

27 OTHER SURVEYS IN WHICH INCLUDED

28 NO OF STORIES 00.0

29 BASEMENT (Y/N) Y
FULL (Y/N)

30 FOUNDATION MATERIAL
CONCRETE

31 WALL CONSTRUCTION
MASONRY

32 ROOF TYPE & MATERIAL
A-FRAME
SLATE

33 NO. OF BAYS
FRONT 3 SIDE 7

34 WALL TREATMENT
COURSED-ROUGH STONE

35 PLAN SHAPE
IRREGULAR

36 CHANGES (EXPLAIN IN #42) ADDITION
ALTERED
MOVED

37 CONDITION
INTERIOR
EXTERIOR EXCELLENT

38 PRESERVATION UNDERWAY? (Y/N) N

39 ENDANGERED (YES/NO) N
BY WHAT ?

40 VISIBLE FROM PUBLIC ROAD ? (YES/NO) Y

41 DISTANCE FROM AND FRONTAGE ON ROAD

42 FURTHER DESCRIPTION OF IMPORTANT FEATURES
S E E C O N T I N U A T I O N S H E E T

43 HISTORY AND SIGNIFICANCE
S E E C O N T I N U A T I O N S H E E T

44 DESCRIPTION OF ENVIRONMENT AND OUTBUILDINGS
S E E C O N T I N U A T I O N S H E E T

45 SOURCES OF INFORMATION
S E E C O N T I N U A T I O N S H E E T

P H O T O

46 PREPARED BY
LINDA STOCKMANN

47 ORGANIZATION
KIRK. LAND. COMM.

48 DATE

49 REVISION DATE(S)

Bldg. 1059
514 E. Argonne/Main

The primary building of this church complex is the A-frame church structure itself. The building sets diagonnally on the lot with a primary entrance facing the intersection of Madison & S. Woodlawn. The primary elevation features a stone face with two long buttresses. The primary entrance features double-leaf wood doors with large panes of glass. It is covered by a flat-roof hood. There are three poured stone crufixes applied to the wall surface above this entry between the two buttresses. Two stone plant boxes project on either side of the primary entrance. The northwest elevation features below-ground-level metal and glass windows. There are seven bays of windows. Each bay contains four window units. There are projecting triangular clerestory/dormer-type windows on the side elevations of the roof of this building. The building also features a metal eight-sided steeple with tri-angular dormer-like projections at the base of the steeple. All of these dormer projections have stained glass with lead cames. The building features a covered entrance which faces E. Argonne. This entrance has a flat projecting roof which rests on stone posts and the entrance contains two double-leaf wood doors with irregularly-spaced multi lights. Projecting eastwardly from this entry is a wing containing offices, etc. The roofline of this wing features multi front-facing gables which create five vertical bays. The wall surfaces of this wing are covered in stone and the windows are metal and glass with vertical-point brick sills.

Office of Historic Preservation
P.O. Box 176
Jefferson City, MO 65102
Certified Local Government Program
Historic Inventory - Phase 3

Kirkwood, Missouri

Continuation Sheet #1059
514 E. Argonne/Main

43. History and Significance

Original permit #05718,8/24/60--church and rectory

44. Description of Environment and Outbuildings

This lot encompasses a full city block--NE corner is a parking lot, south side of property features a playground and a driveway leading to parking area. Remaining grounds surrounding the church are nicely landscaped.

OFFICE OF HISTORIC PRESERVATION, P.O. BOX 176, JEFFERSON CITY, MISSOURI 65101

H I S T O R I C I N V E N T O R Y

SL-A5017-037

1 NO 1094 LOCAL #
2 COUNTY
ST.LOUIS COUNTY
3.LOCATION OF NEGATIVES
LINDA STOCKMANN

4 PRESENT NAME(S)

5 OTHER NAME(S)

6 SPECIFIC LOCATION
515 E. ARGONNE/MAIN
515 E. ARGONNE/MAIN

7 CITY OR TOWN
K I R K W O O D, M O

8 SITE PLAN WITH NORTH ARROW
S E E M A P

9 COORDINATES
LOT
LANG

10 SITE STRUCTURE
BUILDING X OBJECT

11 ON NAT'L REG? (YES/NO) N

12 IS IT ELIBIBLE? (YES/NO)

13 PART OF HIST DIST (YES/NO) N

14 DIST POTENT (YES/NO)

15 NAME OF ESTABLISHED DISTRICT

16 THEMATIC CATEGORY

17 DATE(S) OR PERIOD
CA 1916

18 STYLE OR DESIGN ECLECTIC
BUNGALOW

19 ARCHITECT OR ENGINEER

20 CONTRACTOR OR BUILDER

21 ORIGINAL USE, IF APPARENT
SINGLE FAMILY

22 PRESENT USE
SINGLE FAMILY

23 OWNERSHIP PUBLIC
PRIVATE X

24 OWNER'S NAME & ADDRESS (IF KNOWN)
BRENT FLECTHER,II

25 OPEN TO PUBLIC (YES/NO) N

26 LOCAL CONTACT PERSON OR ORGANIZATION

27 OTHER SURVEYS IN WHICH INCLUDED

28 NO OF STORIES 01.5

29 BASEMENT (Y/N) Y
FULL (Y/N)

30 FOUNDATION MATERIAL
CONCRETE

31 WALL CONSTRUCTION
FRAME

32 ROOF TYPE & MATERIAL
SIDE GABLE
ASPHALT SHINGLE

33 NO. OF BAYS
FRONT 3 SIDE 3

34 WALL TREATMENT
STUCCO

35 PLAN SHAPE
IRREGULAR

36 CHANGES (EXPLAIN IN #42) ADDITION X
ALTERED
MOVED

37 CONDITION
INTERIOR
EXTERIOR EXCELLENT

38 PRESERVATION UNDERWAY? (Y/N) N

39 ENDANGERED (YES/NO) N
BY WHAT ?

40 VISIBLE FROM PUBLIC ROAD ?
(YES/NO) Y

41 DISTANCE FROM AND FRONTAGE ON ROAD

42 FURTHER DESCRIPTION OF IMPORTANT FEATURES
S E E C O N T I N U A T I O N S H E E T

43 HISTORY AND SIGNIFICANCE
S E E C O N T I N U A T I O N S H E E T

44 DESCRIPTION OF ENVIRONMENT AND OUTBUILDINGS
S E E C O N T I N U A T I O N S H E E T

45 SOURCES OF INFORMATION
S E E C O N T I N U A T I O N S H E E T

P H O T O

46 PREPARED BY
LINDA STOCKMANN

47 ORGANIZATION
KIRK. LANDM. COMM.

48 DATE
6/88

49 REVISION DATE(S)

Bldg. 1094
515 E. Argonne/Main

As is typical of other Craftsman bungalows in the Kirkwood area, this home features a sweeping side gabled roof with widely overhanging eaves and exposed rafter ends, a full-width facade veranda, and a gabled facade dormer. The veranda features large stuccoed posts and a solid balustrade. The primary entrance contains a single-leaf wood door with a large pane of glass in the upper two thirds of the door. It is flanked by sidelights and topped by a wood storm door. The windows are double-hung wood sash with one over one light configurations and brick soldier-course sills. The side of the building features projecting buttresses and there is a one story projecting room addition on the northwest corner at the rear of the building.

Office of Historic Preservation
P.O. Box 176
Jefferson City, MO 65102
Certified Local Government Program
Historic Inventory - Phase 3

Kirkwood, Missouri

Continuation Sheet # 1094
515 E. Argonne/Main

43. History and Significance

1. 11/17/16--built for Celeste McElroy Hickman
2. Permit # not legible, 4/11/85--frame addition.

44. Description of Environment and Outbuildings

This is a moderately large lot with a number of large and/or old trees. There is a frame storage shed at the NW corner of the lot at the rear.

OFFICE OF HISTORIC PRESERVATION, P.O. BOX 176, JEFFERSON CITY, MISSOURI 65101
H I S T O R I C I N V E N T O R Y

SLA5018-029

1 NO 1095 LOCAL #
2 COUNTY
ST.LOUIS COUNTY
3.LOCATION OF NEGATIVES
LINDA STOCKMANN

4 PRESENT NAME(S)

5 OTHER NAME(S)

6 SPECIFIC LOCATION
525 E. ARGONNE/MAIN
525 E. ARGONNE/MAIN

7 CITY OR TOWN
K I R K W O O D, M O

8 SITE PLAN WITH NORTH ARROW
S E E M A P

9 COORDINATES
LOT
LANG

10 SITE / STRUCTURE
BUILDING X / OBJECT

11 ON NAT'L REG? (YES/NO) N

12 IS IT ELIBIBLE? (YES/NO)

13 PART OF HIST DIST (YES/NO) N

14 DIST POTENT (YES/NO)

15 NAME OF ESTABLISHED DISTRICT

16 THEMATIC CATEGORY

17 DATE(S) OR PERIOD
CA 1870

18 STYLE OR DESIGN ROMANTIC
ITALIANTE

19 ARCHITECT OR ENGINEER

20 CONTRACTOR OR BUILDER

21 ORIGINAL USE, IF APPARENT
SINGLE FAMILY

22 PRESENT USE
SINGLE FAMILY

23 OWNERSHIP PUBLIC / PRIVATE X

24 OWNER'S NAME & ADDRESS (IF KNOWN)

25 OPEN TO PUBLIC (YES/NO) N

26 LOCAL CONTACT PERSON OR ORGANIZATION

27 OTHER SURVEYS IN WHICH INCLUDED

28 NO OF STORIES 02.5

29 BASEMENT (Y/N) Y
FULL (Y/N)

30 FOUNDATION MATERIAL
STONE

31 WALL CONSTRUCTION
FRAME

32 ROOF TYPE & MATERIAL
TRUNCATED HIP
METAL RAISED SEAMS

33 NO. OF BAYS
FRONT 3 SIDE 5

34 WALL TREATMENT
ASHLAR IMITATION WOOD

35 PLAN SHAPE
IRREGULAR

36 CHANGES (EXPLAIN IN #42) ADDITION X / ALTERED / MOVED

37 CONDITION
INTERIOR
EXTERIOR FAIR

38 PRESERVATION UNDERWAY? (Y/N) N

39 ENDANGERED (YES/NO) N
BY WHAT ?

40 VISIBLE FROM PUBLIC ROAD ? (YES/NO) Y

41 DISTANCE FROM AND FRONTAGE ON ROAD

42 FURTHER DESCRIPTION OF IMPORTANT FEATURES
S E E C O N T I N U A T I O N S H E E T

43 HISTORY AND SIGNIFICANCE
S E E C O N T I N U A T I O N S H E E T

44 DESCRIPTION OF ENVIRONMENT AND OUTBUILDINGS
S E E C O N T I N U A T I O N S H E E T

45 SOURCES OF INFORMATION
S E E C O N T I N U A T I O N S H E E T

P H O T O

46 PREPARED BY
LINDA STOCKMANN

47 ORGANIZATION
KIRK. LANDM. COMM.

48 DATE
6/88

49 REVISION DATE(S)

Bldg. 1095
525 E. Argonne/Main

The Italianate features of this building include its boxlike appearance, a low truncated hip roof with overhanging eaves supported by scrolled brackets, its two story three-sided bays which project from the facade, the east elevation as well as the west elevation, its Ashlar imitation wood wall cladding and its wood quoins. The primary entrance is off-center toward the west. It contains a single-leaf wood panel door with a single pane of glass in the upper half. It is covered by a wood storm door and accessed by a concrete stoop and stair with wrought iron railings. This entry is covered by a shallow hood supported by stylized wood posts. The windows are double-hung wood sash on the facade. They have one over one light configurations and feature wood shutters. Some of the windows on the side elevation are also double-hung wood sash, however, they feature two over two light configurations. The windows on the home have wide wood surrounds and narrow wood lug sills. The home also features a projecting screened-in porch on the southwest corner which is flush with the facade and a hipped dormer on its west elevation. There is a projecting two car garage wing at the rear with a room above it.

Office of Historic Preservation
P.O. Box 176
Jefferson City, MO 65102
Certified Local Government Program
Historic Inventory - Phase 3

Kirkwood, Missouri

Continuation Sheet # 1095
525 E. Argonne/Main

43. History and Significance

1. Permit #661, 6/28/45--add dormer and new porch.
2. Permit number not legible, 8/15/48--add attached garage with room above. Owner--W. K. Ambler, builder--R.F. Roloff

*** *

44. Description of Environment and Outbuildings

This is a large lot with a number of large and/or old trees. There is a detached two (2) car frame garage at the NE corner of the lot.

OFFICE OF HISTORIC PRESERVATION, P.O. BOX 176, JEFFERSON CITY, MISSOURI 65101
H I S T O R I C I N V E N T O R Y

SLA5012-040

1 NO 1096 LOCAL #
2 COUNTY
ST.LOUIS COUNTY
3.LOCATION OF NEGATIVES
LINDA STOCKMANN

4 PRESENT NAME(S)

5 OTHER NAME(S)

6 SPECIFIC LOCATION
533 E. ARGONNE/MAIN
533 E. ARGONNE/MAIN

7 CITY OR TOWN
K I R K W O O D, M O

8 SITE PLAN WITH NORTH ARROW
S E E M A P

9 COORDINATES
LOT
LANG

10 SITE / STRUCTURE / BUILDING X / OBJECT

11 ON NAT'L REG? (YES/NO) N

12 IS IT ELIBIBLE? (YES/NO)

13 PART OF HIST DIST (YES/NO) N

14 DIST POTENT (YES/NO)

15 NAME OF ESTABLISHED DISTRICT

16 THEMATIC CATEGORY

17 DATE(S) OR PERIOD
CA 1900

18 STYLE OR DESIGN ECLECTIC
AMERICAN 4-SQUARE

19 ARCHITECT OR ENGINEER

20 CONTRACTOR OR BUILDER

21 ORIGINAL USE, IF APPARENT
SINGLE FAMILY

22 PRESENT USE
SINGLE FAMILY

23 OWNERSHIP PUBLIC
PRIVATE X

24 OWNER'S NAME & ADDRESS (IF KNOWN)

25 OPEN TO PUBLIC (YES/NO) N

26 LOCAL CONTACT PERSON OR ORGANIZATION

27 OTHER SURVEYS IN WHICH INCLUDED

28 NO OF STORIES 02.5

29 BASEMENT (Y/N) Y
FULL (Y/N)

30 FOUNDATION MATERIAL
CONCRETE

31 WALL CONSTRUCTION
FRAME

32 ROOF TYPE & MATERIAL
HIP
ASPHALT SHINGLE

33 NO. OF BAYS
FRONT 4 SIDE 3

34 WALL TREATMENT
STUCCO

35 PLAN SHAPE
IRREGULAR

36 CHANGES (EXPLAIN IN #42) ADDITION X
ALTERED
MOVED

37 CONDITION
INTERIOR
EXTERIOR EXCELLENT

38 PRESERVATION UNDERWAY? (Y/N) N

39 ENDANGERED (YES/NO) N
BY WHAT ?

40 VISIBLE FROM PUBLIC ROAD ? (YES/NO) Y

41 DISTANCE FROM AND FRONTAGE ON ROAD

42 FURTHER DESCRIPTION OF IMPORTANT FEATURES
S E E C O N T I N U A T I O N S H E E T

43 HISTORY AND SIGNIFICANCE
S E E C O N T I N U A T I O N S H E E T

44 DESCRIPTION OF ENVIRONMENT AND OUTBUILDINGS
S E E C O N T I N U A T I O N S H E E T

45 SOURCES OF INFORMATION
S E E C O N T I N U A T I O N S H E E T

P H O T O

46 PREPARED BY
LINDA STOCKMANN

47 ORGANIZATION
KIRK. LANDM. COMM.

48 DATE
6/88

49 REVISION DATE(S)

Bldg. 1096
533 E. Argonne/Main

This is a large home that basically looks like an American Foursquare with several components added on. It features a two and one half story box with low hipped roof, a hipped facade dormer and a full width entry porch. Added on are such things as a two story three-sided projecting bay on the west elevation, a two story projecting wing on the east elevation, which is flush with the facade wall and contains sunrooms on both the first and second levels. The primary entrance contains a single-leaf wood door covered by a wood storm door and topped by a tripartite transom. There are three additional entries on the primary elevation. Each of these contain double-leaf wood doors with four lights in each leaf. The facade porch features stylized wood posts, a simple wood balustrade, a wood floor and wood stairs with wrought iron stair railings. The home features double-hung wood sash windows with multi-lights in the upper sash over one light - also with two over two light configurations. The home also features double-leaf wood casement windows with multiple lights in each leaf. There is a projecting two story addition on the northwest corner at the rear of the building with a two car garage projecting from that addition.

Office of Historic Preservation
P.O. Box 176
Jefferson City, MO 65102
Certified Local Government Program
Historic Inventory - Phase 3

Kirkwood, Missouri

Continuation Sheet # 1096
533 E. Argonne/Main

43. History and Significance

*

44. Description of Environment and Outbuildings

This is a large open lot with many large and/or old trees.

OFFICE OF HISTORIC PRESERVATION, P.O. BOX 176, JEFFERSON CITY, MISSOURI 65101
H I S T O R I C I N V E N T O R Y

SLHS018-041

1 NO 1060 LOCAL #
2 COUNTY

3.LOCATION OF NEGATIVES

4 PRESENT NAME(S)

5 OTHER NAME(S)

6 SPECIFIC LOCATION
600 E. ARGONNE/MAIN
600 E. ARGONNE/MAIN

7 CITY OR TOWN
K I R K W O O D, M O

8 SITE PLAN WITH NORTH ARROW
S E E M A P

9 COORDINATES
LOT
LANG

10 SITE BUILDING X STRUCTURE OBJECT

11 ON NAT'L REG? (YES/NO) N

12 IS IT ELIBIBLE? (YES/NO)

13 PART OF HIST DIST (YES/NO) N

14 DIST POTENT (YES/NO)

15 NAME OF ESTABLISHED DISTRICT

16 THEMATIC CATEGORY

17 DATE(S) OR PERIOD
CA. 1950

18 STYLE OR DESIGN VERNACULAR

19 ARCHITECT OR ENGINEER

20 CONTRACTOR OR BUILDER
CLARENCE J. BOPP

21 ORIGINAL USE, IF APPARENT
SINGLE FAMILY RESIDENCE

22 PRESENT USE
SINGLE FAMILY RESIDENCE

23 OWNERSHIP PUBLIC
PRIVATE X

24 OWNER'S NAME & ADDRESS (IF KNOWN)

25 OPEN TO PUBLIC (YES/NO) N

26 LOCAL CONTACT PERSON OR ORGANIZATION

27 OTHER SURVEYS IN WHICH INCLUDED

28 NO OF STORIES 01.0

29 BASEMENT (Y/N) Y
FULL (Y/N)

30 FOUNDATION MATERIAL
CONCRETE

31 WALL CONSTRUCTION
FRAME

32 ROOF TYPE & MATERIAL
HIP & GABLE
ASPHALT SHINGLES

33 NO. OF BAYS
FRONT 3 SIDE 3

34 WALL TREATMENT
ASBESTOS SHINGLES

35 PLAN SHAPE
IRREGULAR

36 CHANGES (EXPLAIN IN #42) ADDITION ALTERED MOVED

37 CONDITION
INTERIOR
EXTERIOR GOOD

38 PRESERVATION UNDERWAY? (Y/N) N

39 ENDANGERED (YES/NO) N
BY WHAT ?

40 VISIBLE FROM PUBLIC ROAD ? (YES/NO) Y

41 DISTANCE FROM AND FRONTAGE ON ROAD

42 FURTHER DESCRIPTION OF IMPORTANT FEATURES
S E E C O N T I N U A T I O N S H E E T

43 HISTORY AND SIGNIFICANCE
S E E C O N T I N U A T I O N S H E E T

44 DESCRIPTION OF ENVIRONMENT AND OUTBUILDINGS
S E E C O N T I N U A T I O N S H E E T

45 SOURCES OF INFORMATION
S E E C O N T I N U A T I O N S H E E T

P H O T O

46 PREPARED BY
LINDA STOCKMANN

47 ORGANIZATION
KIRK. LAND. COMM.

48 DATE

49 REVISION DATE(S)

Bldg. 1060
600 E. Argonne/Main

This building is primarily read as a one story rectangular block with a hipped roof and a projecting wing on the rear elevation whose roof is gabled. Extending from this wing is a closed-in breezeway and a two car garage. The primary entrance is slightly off center. It contains a single-leaf wood door with three horizontal lights in its upper one-half. It is covered by an aluminum storm door and topped with a small pedimented hood supported by wrought iron brackets. There is a large picture window to the west of the primary entrance. It is a tripartite unit. Its central window contains a large fixed pane of glass. The flanking window units are double-hung wood sash with two horizontal lights over two horizontal lights. The majority of the windows on the home are double-hung wood sash with multi-lights in both sash. The windows have wood surrounds, wood lug sills and the windows on the facade have decorative wood shutters. A prominent feature of this home are the overhanging eaves of the hipped roof.

Office of Historic Preservation
P.O. Box 176
Jefferson City, MO 65102
Certified Local Government Program
Historic Inventory - Phase 3

Kirkwood, Missouri

Continuation Sheet #1060
600 E. Argonne/Main

43. History and Significance

Original owner--Frank & Verna Fieser--permit #00385/23M310296, 3/27/50.

44. Description of Environment and Outbuildings
This is a small corner lot dominated by the building. There is a one (1) car frame detached garage accessed from Clark Ave and a number of large and/or old trees.

OFFICE OF HISTORIC PRESERVATION, P.O. BOX 176, JEFFERSON CITY, MISSOURI 65101
H I S T O R I C I N V E N T O R Y

SLA5012-042

1 NO 1061 LOCAL #
2 COUNTY
3.LOCATION OF NEGATIVES

4 PRESENT NAME(S)
5 OTHER NAME(S)

6 SPECIFIC LOCATION
604 E. ARGONNE/MAIN
604 E. ARGONNE/MAIN

7 CITY OR TOWN
K I R K W O O D, M O

8 SITE PLAN WITH NORTH ARROW
S E E M A P

9 COORDINATES
LOT
LANG

10 SITE STRUCTURE
BUILDING X OBJECT

11 ON NAT'L REG? (YES/NO) N
12 IS IT ELIBIBLE? (YES/NO)

13 PART OF HIST DIST (YES/NO) N
14 DIST POTENT (YES/NO)

15 NAME OF ESTABLISHED DISTRICT

16 THEMATIC CATEGORY

17 DATE(S) OR PERIOD
CA. 1920

18 STYLE OR DESIGN VERNACULAR

19 ARCHITECT OR ENGINEER

20 CONTRACTOR OR BUILDER

21 ORIGINAL USE, IF APPARENT
SINGLE FAMILY RESIDENCE

22 PRESENT USE
SINGLE FAMILY RESIDENCE

23 OWNERSHIP PUBLIC
PRIVATE X

24 OWNER'S NAME & ADDRESS (IF KNOWN)

25 OPEN TO PUBLIC (YES/NO) N

26 LOCAL CONTACT PERSON OR ORGANIZATION

27 OTHER SURVEYS IN WHICH INCLUDED

28 NO OF STORIES 01.0

29 BASEMENT (Y/N) Y
FULL (Y/N)

30 FOUNDATION MATERIAL
CONCRETE

31 WALL CONSTRUCTION
FRAME

32 ROOF TYPE & MATERIAL
FLAT
ROLLED COMPOSITION

33 NO. OF BAYS
FRONT 3 SIDE 3

34 WALL TREATMENT
ROLLED SIDING

35 PLAN SHAPE
IRREGULAR

36 CHANGES (EXPLAIN IN #42) ADDITION
ALTERED
MOVED

37 CONDITION
INTERIOR
EXTERIOR FAIR

38 PRESERVATION UNDERWAY? (Y/N) N

39 ENDANGERED (YES/NO) N
BY WHAT ?

40 VISIBLE FROM PUBLIC ROAD ? (YES/NO) Y

41 DISTANCE FROM AND FRONTAGE ON ROAD

42 FURTHER DESCRIPTION OF IMPORTANT FEATURES
S E E C O N T I N U A T I O N S H E E T

43 HISTORY AND SIGNIFICANCE
S E E C O N T I N U A T I O N S H E E T

44 DESCRIPTION OF ENVIRONMENT AND OUTBUILDINGS
S E E C O N T I N U A T I O N S H E E T

45 SOURCES OF INFORMATION
S E E C O N T I N U A T I O N S H E E T

P H O T O

46 PREPARED BY
LINDA STOCKMANN

47 ORGANIZATION
KIRK. LAND. COMM.

48 DATE

49 REVISION DATE(S)

Bldg. 1061
604 E. Argonne/Main

This building is a one story box with a flat roof. Its prominent feature is its facade entry which has a hipped roof supported by narrow wood posts, a wood floor and wood stairs with a geometric wood balustrade. The primary entrance is central and contains a single-leaf wood door which is covered by a wood screen door. The windows are double-hung wood sash with two horizontal lights over two horizontal lights. There is an open-frame porch projecting from the rear of the building.

Office of Historic Preservation
P.O. Box 176
Jefferson City, MO 65102
Certified Local Government Program
Historic Inventory - Phase 3

Kirkwood, Missouri

Continuation Sheet #1061
604 E. Argonne/Main

43. History and Significance

1. No original permit on file.
2. Permit log notation, 10/10/21--garage, name not legible.

44. Description of Environment and Outbuildings

Narrow lot with building located towards street. The major portion of tje side and back yards are gardens with only a small fenced in area.

FORD
CJ2 702

OFFICE OF HISTORIC PRESERVATION, P.O. BOX 176, JEFFERSON CITY, MISSOURI 65101

H I S T O R I C I N V E N T O R Y

SLA5018-043

1 NO 1062 LOCAL #
2 COUNTY

3.LOCATION OF NEGATIVES

4 PRESENT NAME(S)

5 OTHER NAME(S)

6 SPECIFIC LOCATION
610 E. ARGONNE/MAIN
610 E. ARGONNE/MAIN

7 CITY OR TOWN
K I R K W O O D, M O

8 SITE PLAN WITH NORTH ARROW

S E E M A P

9 COORDINATES
LOT
LANG

10 SITE / STRUCTURE
BUILDING X / OBJECT

11 ON NAT'L REG? (YES/NO) N

12 IS IT ELIBIBLE? (YES/NO)

13 PART OF HIST DIST (YES/NO) N

14 DIST POTENT (YES/NO)

15 NAME OF ESTABLISHED DISTRICT

16 THEMATIC CATEGORY

17 DATE(S) OR PERIOD
CA. 1924

18 STYLE OR DESIGN

19 ARCHITECT OR ENGINEER

20 CONTRACTOR OR BUILDER

21 ORIGINAL USE, IF APPARENT
COMMERCIAL

22 PRESENT USE
COMMERCIAL

23 OWNERSHIP PUBLIC
PRIVATE X

24 OWNER'S NAME & ADDRESS (IF KNOWN)

25 OPEN TO PUBLIC (YES/NO) Y

26 LOCAL CONTACT PERSON OR ORGANIZATION

27 OTHER SURVEYS IN WHICH INCLUDED

28 NO OF STORIES 01.0

29 BASEMENT (Y/N) N
FULL (Y/N)

30 FOUNDATION MATERIAL
CONCRETE

31 WALL CONSTRUCTION
MASONRY

32 ROOF TYPE & MATERIAL
FLAT
ROLLED COMPOSITION

33 NO. OF BAYS
FRONT 5 SIDE 4

34 WALL TREATMENT
CONCRETE BLOCK

35 PLAN SHAPE
RECTANGULAR

36 CHANGES (EXPLAIN IN #42) ADDITION / ALTERED / MOVED

37 CONDITION
INTERIOR
EXTERIOR GOOD

38 PRESERVATION UNDERWAY? (Y/N) N

39 ENDANGERED (YES/NO) N
BY WHAT ?

40 VISIBLE FROM PUBLIC ROAD ? (YES/NO) Y

41 DISTANCE FROM AND FRONTAGE ON ROAD

42 FURTHER DESCRIPTION OF IMPORTANT FEATURES
S E E C O N T I N U A T I O N S H E E T

43 HISTORY AND SIGNIFICANCE
S E E C O N T I N U A T I O N S H E E T

44 DESCRIPTION OF ENVIRONMENT AND OUTBUILDINGS
S E E C O N T I N U A T I O N S H E E T

45 SOURCES OF INFORMATION
S E E C O N T I N U A T I O N S H E E T

P H O T O

46 PREPARED BY
LINDA STOCKMANN

47 ORGANIZATION
KIRK. LAND. COMM.

48 DATE

49 REVISION DATE(S)

Bldg. 1062
610 E. Argonne/Main

This building is a gas station. It is primarily read as a rectangular block with a two tiered flat roof. The primary elevation contains two overhead garage door entries and a display window on the northwest corner. This window features fixed glass in wood units. The primary entrance contains a single leaf door with a large single pane of glass.

Office of Historic Preservation
P.O. Box 176
Jefferson City, MO 65102
Certified Local Government Program
Historic Inventory - Phase 2

Kirkwood, Missouri

Continuation Sheet #1062
610 E. Argonne/Main

43. History and Significance

Original permit log notation, 1/26/24--owner--H.C. Elber application.

44. Description of Environment and Outbuildings
This is a commercial propertywith the front 1/3 blacktopped with a gas pump island. Rear of building, the property is used as a storage area for lawnmowers and other material.

OFFICE OF HISTORIC PRESERVATION, P.O. BOX 176, JEFFERSON CITY, MISSOURI 65101
H I S T O R I C I N V E N T O R Y

SLA5018-044

1 NO 1063 LOCAL #
2 COUNTY
3. LOCATION OF NEGATIVES

4 PRESENT NAME(S)

5 OTHER NAME(S)

6 SPECIFIC LOCATION
618 E. ARGONNE/MAIN
618 E. ARGONNE/MAIN

7 CITY OR TOWN
K I R K W O O D, M O

8 SITE PLAN WITH NORTH ARROW
S E E M A P

9 COORDINATES
LOT
LANG

10 SITE X / STRUCTURE / BUILDING / OBJECT

11 ON NAT'L REG? (YES/NO) N

12 IS IT ELIBIBLE? (YES/NO)

13 PART OF HIST DIST (YES/NO) N

14 DIST POTENT (YES/NO)

15 NAME OF ESTABLISHED DISTRICT

16 THEMATIC CATEGORY

17 DATE(S) OR PERIOD
CA. 1985

18 STYLE OR DESIGN NEO ECLECTIC
NEO COLONIAL

19 ARCHITECT OR ENGINEER

20 CONTRACTOR OR BUILDER

21 ORIGINAL USE, IF APPARENT
SINGLE FAMILY RESIDENCE

22 PRESENT USE
SINGLE FAMILY RESIDENCE

23 OWNERSHIP PUBLIC
PRIVATE X

24 OWNER'S NAME & ADDRESS (IF KNOWN)

25 OPEN TO PUBLIC (YES/NO) N

26 LOCAL CONTACT PERSON OR ORGANIZATION

27 OTHER SURVEYS IN WHICH INCLUDED

28 NO OF STORIES 01.5

29 BASEMENT (Y/N) Y
FULL (Y/N)

30 FOUNDATION MATERIAL
CONCRETE

31 WALL CONSTRUCTION
FRAME

32 ROOF TYPE & MATERIAL
SIDE GABLE
ASPHALT SHINGLE

33 NO. OF BAYS
FRONT 3 SIDE 3

34 WALL TREATMENT
BRICK VENEER

35 PLAN SHAPE
IRREGULAR

36 CHANGES (EXPLAIN IN #42) ADDITION / ALTERED / MOVED

37 CONDITION
INTERIOR
EXTERIOR EXCELLENT

38 PRESERVATION UNDERWAY? (Y/N) N

39 ENDANGERED (YES/NO) N
BY WHAT ?

40 VISIBLE FROM PUBLIC ROAD ? (YES/NO) Y

41 DISTANCE FROM AND FRONTAGE ON ROAD

42 FURTHER DESCRIPTION OF IMPORTANT FEATURES
S E E C O N T I N U A T I O N S H E E T

43 HISTORY AND SIGNIFICANCE
S E E C O N T I N U A T I O N S H E E T

44 DESCRIPTION OF ENVIRONMENT AND OUTBUILDINGS
S E E C O N T I N U A T I O N S H E E T

45 SOURCES OF INFORMATION
S E E C O N T I N U A T I O N S H E E T

P H O T O

46 PREPARED BY
LINDA STOCKMANN

47 ORGANIZATION
KIRK. LAND. COMM.

48 DATE

49 REVISION DATE(S)

Bldg. 1063
618 E. Argonne/Main

This building is primarily read as a one and a half story rectangular block with side gables. Its roofline features overhanging rake and eaves. The prominent features of the primary elevation include a secondary front facing gable which intersects the main house roof and a shallow gabled entry porch. The primary entry is central and it contains a single-leaf six panel Colonial-style door flanked by corresponding wood panel units. The gable of the entry porch features a stylized sunburst panel and is supported by fluted columns. The gable of the entry porch as well as the secondary gable is clad in horizontal aluminum lap siding. The windows are double-hung metal sash with multi lights in both sash. They feature brick soldier-course sills and vertical point brick lintels. The facade windows have decorative shutters. The facade also feature a fixed plate glass window which is part of a picture window unit to the west of the primary entrance. The rear elevation of the building features a long shed dormer and a covered patio.

Office of Historic Preservation
P.O. Box 176
Jefferson City, MO 65102
Certified Local Government Program
Historic Inventory - Phase 3

Kirkwood, Missouri

Continuation Sheet #1063
618 E. Argonne/Main

43. History and Significance

Original owner--Ray Olson, no permit #, 8/21/85.

44. Description of Environment and Outbuildings

Recently developed lot with detached two (2) frame garage still under construction. Backyard is fenced in and features a covered patio area.

OFFICE OF HISTORIC PRESERVATION, P.O. BOX 176, JEFFERSON CITY, MISSOURI 65101

H I S T O R I C I N V E N T O R Y

SLA5012-045

1 NO 1064 LOCAL #
2 COUNTY

3.LOCATION OF NEGATIVES

4 PRESENT NAME(S)

5 OTHER NAME(S)

6 SPECIFIC LOCATION
636 E. ARGONNE/MAIN
636 E. ARGONNE/MAIN

7 CITY OR TOWN
K I R K W O O D, M O

8 SITE PLAN WITH NORTH ARROW

S E E M A P

9 COORDINATES
LOT
LANG

10 SITE STRUCTURE
BUILDING X OBJECT

11 ON NAT'L REG? (YES/NO) N

12 IS IT ELIBIBLE? (YES/NO)

13 PART OF HIST DIST (YES/NO) N

14 DIST POTENT (YES/NO)

15 NAME OF ESTABLISHED DISTRICT

16 THEMATIC CATEGORY

17 DATE(S) OR PERIOD
CA. 1959

18 STYLE OR DESIGN MODERN
RANCH

19 ARCHITECT OR ENGINEER
GEORGE BERG

20 CONTRACTOR OR BUILDER
PAUL HEARD

21 ORIGINAL USE, IF APPARENT
SINGLE FAMILY RESIDENCE

22 PRESENT USE
SINGLE FAMILY RESIDENCE

23 OWNERSHIP PUBLIC
PRIVATE X

24 OWNER'S NAME & ADDRESS (IF KNOWN)

25 OPEN TO PUBLIC (YES/NO) N

26 LOCAL CONTACT PERSON OR ORGANIZATION

27 OTHER SURVEYS IN WHICH INCLUDED

28 NO OF STORIES 01.0

29 BASEMENT (Y/N) Y
FULL (Y/N)

30 FOUNDATION MATERIAL
CONCRETE

31 WALL CONSTRUCTION
FRAME

32 ROOF TYPE & MATERIAL
LOW FRONT GABLE
ASPHALT SHINGLE

33 NO. OF BAYS
FRONT 4 SIDE 4

34 WALL TREATMENT
ASBESTOS SHINGLES

35 PLAN SHAPE
IRREGULAR

36 CHANGES (EXPLAIN IN #42) ADDITION
ALTERED
MOVED

37 CONDITION
INTERIOR
EXTERIOR GOOD

38 PRESERVATION UNDERWAY? (Y/N) N

39 ENDANGERED (YES/NO) N
BY WHAT ?

40 VISIBLE FROM PUBLIC ROAD ? (YES/NO) Y

41 DISTANCE FROM AND FRONTAGE ON ROAD

42 FURTHER DESCRIPTION OF IMPORTANT FEATURES
S E E C O N T I N U A T I O N S H E E T

43 HISTORY AND SIGNIFICANCE
S E E C O N T I N U A T I O N S H E E T

44 DESCRIPTION OF ENVIRONMENT AND OUTBUILDINGS
S E E C O N T I N U A T I O N S H E E T

45 SOURCES OF INFORMATION
S E E C O N T I N U A T I O N S H E E T

P H O T O

46 PREPARED BY
LINDA STOCKMANN

47 ORGANIZATION
KIRK. LAND. COMM.

48 DATE

49 REVISION DATE(S)

Bldg. 1064
636 E. Argonne/Main

This building is primarily read as a one story rectangular block with a front facing gable and a small projecting room addition on the northeast corner which is flush with the primary elevation. The roofline features overhanging eaves. The primary entrance is central. It contains a single-leaf wood door covered by an aluminum storm door and accessed by a concrete stoop. There is a shallow entry porch with a low gabled roof with greatly overhanging eaves. To the west of the primary entrance is a picture window which is tripartite. Its central unit contains a fixed pane of glass and this, in turn, is flanked by double-hung metal sash with two over two light configurations. The remainder of the windows are double-hung metal sash with two over two light configurations.

Office of Historic Preservation
P.O. Box 176
Jefferson City, MO 65102
Certified Local Government Program
Historic Inventory - Phase 2

Kirkwood, Missouri

Continuation Sheet #1064
636 E. Argonne/Main

43. History and Significance
1. original owner--Paul Heard--permit #05384, 9/25/59.
2. Permit #07253, 4/15/65, added family room to side--owner Oscar Fantroy--Builder--Paul Heard.

44. Description of Environment and Outbuildings
Lot features a number of fir trees, an asphlat driveway along the west side ending at the building's side entrance and a backyard enclosed by a stockade fence in front and chain link along sides and rear.

OFFICE OF HISTORIC PRESERVATION, P.O. BOX 176, JEFFERSON CITY, MISSOURI 65101

H I S T O R I C I N V E N T O R Y

SLA5018-046

1 NO 1065 LOCAL #
2 COUNTY

3.LOCATION OF NEGATIVES

4 PRESENT NAME(S)

5 OTHER NAME(S)

6 SPECIFIC LOCATION
646 E. ARGONNE/MAIN
646 E. ARGONNE/MAIN

7 CITY OR TOWN
K I R K W O O D, M O

8 SITE PLAN WITH NORTH ARROW

S E E M A P

9 COORDINATES
LOT
LANG

10 SITE / STRUCTURE
BUILDING X / OBJECT

11 ON NAT'L REG? (YES/NO) N

12 IS IT ELIBIBLE? (YES/NO)

13 PART OF HIST DIST (YES/NO) N

14 DIST POTENT (YES/NO)

15 NAME OF ESTABLISHED DISTRICT

16 THEMATIC CATEGORY

17 DATE(S) OR PERIOD
CA. 1962

18 STYLE OR DESIGN MODERN
RANCH

19 ARCHITECT OR ENGINEER

20 CONTRACTOR OR BUILDER
FRED H. SHERRELL

21 ORIGINAL USE, IF APPARENT
SINGLE FAMILY RESIDENCE

22 PRESENT USE
SINGLE FAMILY RESIDENCE

23 OWNERSHIP PUBLIC
PRIVATE X

24 OWNER'S NAME & ADDRESS (IF KNOWN)

25 OPEN TO PUBLIC (YES/NO) N

26 LOCAL CONTACT PERSON OR ORGANIZATION

27 OTHER SURVEYS IN WHICH INCLUDED

28 NO OF STORIES 01.0

29 BASEMENT (Y/N) Y
FULL (Y/N)

30 FOUNDATION MATERIAL
CONCRETE

31 WALL CONSTRUCTION
FRAME

32 ROOF TYPE & MATERIAL
LOW HIP
ASPHALT SHINGLES

33 NO. OF BAYS
FRONT 4 SIDE 1

34 WALL TREATMENT
VARIGATED BRICK VENEER

35 PLAN SHAPE
IRREGULAR

36 CHANGES (EXPLAIN IN #42) ADDITION / ALTERED / MOVED

37 CONDITION
INTERIOR
EXTERIOR EXCELLENT

38 PRESERVATION UNDERWAY? (Y/N) N

39 ENDANGERED (YES/NO) N
BY WHAT ?

40 VISIBLE FROM PUBLIC ROAD ? (YES/NO) Y

41 DISTANCE FROM AND FRONTAGE ON ROAD

42 FURTHER DESCRIPTION OF IMPORTANT FEATURES
S E E C O N T I N U A T I O N S H E E T

43 HISTORY AND SIGNIFICANCE
S E E C O N T I N U A T I O N S H E E T

44 DESCRIPTION OF ENVIRONMENT AND OUTBUILDINGS
S E E C O N T I N U A T I O N S H E E T

45 SOURCES OF INFORMATION
S E E C O N T I N U A T I O N S H E E T

P H O T O

46 PREPARED BY
LINDA STOCKMANN

47 ORGANIZATION
KIRK. LAND. COMM.

48 DATE

49 REVISION DATE(S)

Bldg. 1065
646 E. Argonne/Main

This building is primarily read as a one story rectangular box with a projecting room on the northeast corner of the facade. The roof above this room features a low hip which intersects with the low hip of the main house roof. The primary elevation features a long entry porch with a shed roof which is supported by decorative wrought iron posts resting on a concrete slab. The primary entrance is at the intersection of that projecting corner room and the main house block. It contains a single-leaf wood flush door with three small lights placed diagonally in the upper one third of the door. It is covered by an aluminum storm door. To the west of the primary entrance is a picture window unit which is tripartite. Its central unit contains a single fixed pane of glass which is flanked by double-hung metal sash with two horizontal lights over two horizontal lights. The remainder of the windows are double-hung metal sash with one over one light configurations. The windows have stone sills, and the windows on the facade are flanked by decorative shutters. The facade of the building also features a garage entrance. The lentil for this entrance features brick soldier-coursing.

Office of Historic Preservation
P.O. Box 176
Jefferson City, MO 65102
Certified Local Government Program
Historic Inventory - Phase 3

Kirkwood, Missouri

Continuation Sheet #1065
646 E. Argonne/Main

43. History and Significance

Original owner--R.L. Brooks--permit #06446, 9/14/62.

44. Description of Environment and Outbuildings
This lot features a single oak tree in the front and two very large and or old trees in SW corner. There is a small enclosed backyard.

OFFICE OF HISTORIC PRESERVATION, P.O. BOX 176, JEFFERSON CITY, MISSOURI 65101
H I S T O R I C I N V E N T O R Y

SL-KW-17-047

1 NO 1066 LOCAL #
2 COUNTY
3.LOCATION OF NEGATIVES

4 PRESENT NAME(S)
5 OTHER NAME(S)

6 SPECIFIC LOCATION
656 E. ARGONNE/MAIN
656 E. ARGONNE/MAIN

7 CITY OR TOWN
K I R K W O O D, M O

8 SITE PLAN WITH NORTH ARROW
S E E M A P

9 COORDINATES
LOT
LANG

10 SITE BUILDING X STRUCTURE OBJECT

11 ON NAT'L REG? (YES/NO) N
12 IS IT ELIBIBLE? (YES/NO)

13 PART OF HIST DIST (YES/NO) N
14 DIST POTENT (YES/NO)

15 NAME OF ESTABLISHED DISTRICT

16 THEMATIC CATEGORY

17 DATE(S) OR PERIOD
CA. 1948

18 STYLE OR DESIGN ECLECTIC
PRAIRIE

19 ARCHITECT OR ENGINEER

20 CONTRACTOR OR BUILDER
E. VALERIA PANCHO

21 ORIGINAL USE, IF APPARENT
SINGLE FAMILY RESIDENCE

22 PRESENT USE
SINGLE FAMILY RESIDENCE

23 OWNERSHIP PUBLIC
PRIVATE X

24 OWNER'S NAME & ADDRESS (IF KNOWN)

25 OPEN TO PUBLIC (YES/NO) N

26 LOCAL CONTACT PERSON OR ORGANIZATION

27 OTHER SURVEYS IN WHICH INCLUDED

28 NO OF STORIES 01.0

29 BASEMENT (Y/N) Y
FULL (Y/N)

30 FOUNDATION MATERIAL
CONCRETE BLOCK

31 WALL CONSTRUCTION
FRAME

32 ROOF TYPE & MATERIAL
HIP
ASPHALT SHINGLES

33 NO. OF BAYS
FRONT 3 SIDE 3

34 WALL TREATMENT
ASBESTOS SHINGLES

35 PLAN SHAPE
SQUARE

36 CHANGES (EXPLAIN IN #42) ADDITION
ALTERED
MOVED

37 CONDITION
INTERIOR
EXTERIOR POOR

38 PRESERVATION UNDERWAY? (Y/N) N

39 ENDANGERED (YES/NO) N
BY WHAT ?

40 VISIBLE FROM PUBLIC ROAD ?
(YES/NO) Y

41 DISTANCE FROM AND FRONTAGE ON ROAD

42 FURTHER DESCRIPTION OF IMPORTANT FEATURES
S E E C O N T I N U A T I O N S H E E T

43 HISTORY AND SIGNIFICANCE
S E E C O N T I N U A T I O N S H E E T

44 DESCRIPTION OF ENVIRONMENT AND OUTBUILDINGS
S E E C O N T I N U A T I O N S H E E T

45 SOURCES OF INFORMATION
S E E C O N T I N U A T I O N S H E E T

P H O T O

46 PREPARED BY
LINDA STOCKMANN

47 ORGANIZATION
KIRK. LAND. COMM.

48 DATE

49 REVISION DATE(S)

Bldg. 1066
656 E. Argonne/Main

This building is primarily read as a one story square block with a low hipped roof. It has a central primary entrance which is slightly recessed. It contains a single-leaf six-panel Colonial-style door which is covered by an aluminum storm door. This entry is accessed by a concrete stoop with concrete stairs. The windows are double-hung wood sash with three over one light configurations. They have wood surrounds and wood lug sills. The roofline projects slightly.

Office of Historic Preservation
P.O. Box 176
Jefferson City, MO 65102
Certified Local Government Program
Historic Inventory - Phase 2

Kirkwood, Missouri

Continuation Sheet #1066
656 E. Argonne/Main

43. History and Significance

Original owner--E. Valeria Pancho--permit #not legible, 4/16/48.

44. Description of Environment and Outbuildings

This lot features a tree line along west property line. It has a two (2) car detached frame garage in SE corner and a fenced in yard.

OFFICE OF HISTORIC PRESERVATION, P.O. BOX 176, JEFFERSON CITY, MISSOURI 65101
H I S T O R I C I N V E N T O R Y

SLA5012-049

1 NO 1067 LOCAL #
2 COUNTY
3.LOCATION OF NEGATIVES

4 PRESENT NAME(S)
5 OTHER NAME(S)

6 SPECIFIC LOCATION
660 E. ARGONNE/MAIN
660 E. ARGONNE/MAIN

7 CITY OR TOWN
K I R K W O O D, M O

8 SITE PLAN WITH NORTH ARROW
S E E M A P

9 COORDINATES
LOT
LANG

10 SITE STRUCTURE
BUILDING X OBJECT

11 ON NAT'L REG? (YES/NO) N
12 IS IT ELIBIBLE? (YES/NO)

13 PART OF HIST DIST (YES/NO) N
14 DIST POTENT (YES/NO)

15 NAME OF ESTABLISHED DISTRICT

16 THEMATIC CATEGORY

17 DATE(S) OR PERIOD
CA. 1957

18 STYLE OR DESIGN MODERN
RANCH

19 ARCHITECT OR ENGINEER

20 CONTRACTOR OR BUILDER
ROBERT ROLLINS

21 ORIGINAL USE, IF APPARENT
SINGLE FAMILY RESIDENCE

22 PRESENT USE
SINGLE FAMILY RESIDENCE

23 OWNERSHIP PUBLIC
PRIVATE X

24 OWNER'S NAME & ADDRESS (IF KNOWN)

25 OPEN TO PUBLIC (YES/NO) N

26 LOCAL CONTACT PERSON OR ORGANIZATION

27 OTHER SURVEYS IN WHICH INCLUDED

28 NO OF STORIES 01.0

29 BASEMENT (Y/N) Y
FULL (Y/N)

30 FOUNDATION MATERIAL
CONCRETE

31 WALL CONSTRUCTION
FRAME

32 ROOF TYPE & MATERIAL
LOW HIP
ASPHALT SHINGLE

33 NO. OF BAYS
FRONT 4 SIDE 2

34 WALL TREATMENT
STUCCO

35 PLAN SHAPE
IRREGULAR

36 CHANGES (EXPLAIN IN #42) ADDITION
ALTERED
MOVED

37 CONDITION
INTERIOR
EXTERIOR EXCELLENT

38 PRESERVATION UNDERWAY? (Y/N) N

39 ENDANGERED (YES/NO) N
BY WHAT ?

40 VISIBLE FROM PUBLIC ROAD ? (YES/NO) Y

41 DISTANCE FROM AND FRONTAGE ON ROAD

42 FURTHER DESCRIPTION OF IMPORTANT FEATURES
S E E C O N T I N U A T I O N S H E E T

43 HISTORY AND SIGNIFICANCE
S E E C O N T I N U A T I O N S H E E T

44 DESCRIPTION OF ENVIRONMENT AND OUTBUILDINGS
S E E C O N T I N U A T I O N S H E E T

45 SOURCES OF INFORMATION
S E E C O N T I N U A T I O N S H E E T

P H O T O

46 PREPARED BY
LINDA STOCKMANN

47 ORGANIZATION
KIRK. LAND. COMM.

48 DATE

49 REVISION DATE(S)

Bldg. 1067
660 E. Argonne/Main

This building is primarily read as a one story box with a projection on the northwest corner of the facade which goes the entire depth of the entire house. The roofline features a boxed overhanging eave. The primary entrance is slightly off center. It contains a single-leaf wood door which is covered by an aluminum storm door. There is an entry porch. Its roof is shared with that projecting room on the northwest corner and west side of the building. The entry porch features wrought iron railings and posts, a concrete slab and concrete stairs. There is a picture window to the east of the primary entrance which is tripartite. Its central unit is a single fixed pane of glass which in turn is flanked by double-hung metal sash with two horizontal lights over two horizontal lights. To the west of the primary entry is a square glassblock opening. The windows of this building feature brick soldier-course sills.

Office of Historic Preservation
P.O. Box 176
Jefferson City, MO 65102
Certified Local Government Program
Historic Inventory - Phase-3

Kirkwood, Missouri

Continuation Sheet #1067
660 E. Argonne/Main

43. History and Significance

1. Original owner--Robert Rollins--permit #04458, 4/19/57.
2. Permit #0663, 6/11/63--concrete block garage added.

44. Description of Environment and Outbuildings

This lot has a concrete driveway along west side leading to an one (1) car detached garage located in the SW corner of the lot.

OFFICE OF HISTORIC PRESERVATION, P.O. BOX 176, JEFFERSON CITY, MISSOURI 65101
H I S T O R I C I N V E N T O R Y

SLASCIP - 049

1 NO 1068 LOCAL #
2 COUNTY
3.LOCATION OF NEGATIVES

4 PRESENT NAME(S)
5 OTHER NAME(S)

6 SPECIFIC LOCATION
664 E. ARGONNE/MAIN
664 E. ARGONNE/MAIN

7 CITY OR TOWN
K I R K W O O D, M O

8 SITE PLAN WITH NORTH ARROW
S E E M A P

9 COORDINATES
LOT
LANG

10 SITE STRUCTURE
BUILDING X OBJECT

11 ON NAT'L REG? (YES/NO) N
12 IS IT ELIBIBLE? (YES/NO)

13 PART OF HIST DIST (YES/NO) N
14 DIST POTENT (YES/NO)

15 NAME OF ESTABLISHED DISTRICT

16 THEMATIC CATEGORY

17 DATE(S) OR PERIOD
CA. 1965

18 STYLE OR DESIGN MODERN
SPLIT LEVEL

19 ARCHITECT OR ENGINEER

20 CONTRACTOR OR BUILDER
PAUL HEARD

21 ORIGINAL USE, IF APPARENT
SINGLE FAMILY RESIDENCE

22 PRESENT USE
SINGLE FAMILY RESIDENCE

23 OWNERSHIP PUBLIC
PRIVATE X

24 OWNER'S NAME & ADDRESS (IF KNOWN)

25 OPEN TO PUBLIC (YES/NO) N

26 LOCAL CONTACT PERSON OR ORGANIZATION

27 OTHER SURVEYS IN WHICH INCLUDED

28 NO OF STORIES 01.0

29 BASEMENT (Y/N) Y
FULL (Y/N)

30 FOUNDATION MATERIAL
CONCRETE

31 WALL CONSTRUCTION
FRAME

32 ROOF TYPE & MATERIAL
LOW SIDE GABLE
ASPHALT SHINGLES

33 NO. OF BAYS
FRONT 4 SIDE 2

34 WALL TREATMENT
WIDE HORIZ. VINYL SIDING AND
BRICK VENEER

35 PLAN SHAPE
IRREGULAR

36 CHANGES (EXPLAIN IN #42) ADDITION X
ALTERED
MOVED

37 CONDITION
INTERIOR
EXTERIOR EXCELLENT

38 PRESERVATION UNDERWAY? (Y/N) N

39 ENDANGERED (YES/NO) N
BY WHAT ?

40 VISIBLE FROM PUBLIC ROAD ? (YES/NO) Y

41 DISTANCE FROM AND FRONTAGE ON ROAD

42 FURTHER DESCRIPTION OF IMPORTANT FEATURES
S E E C O N T I N U A T I O N S H E E T

43 HISTORY AND SIGNIFICANCE
S E E C O N T I N U A T I O N S H E E T

44 DESCRIPTION OF ENVIRONMENT AND OUTBUILDINGS
S E E C O N T I N U A T I O N S H E E T

45 SOURCES OF INFORMATION
S E E C O N T I N U A T I O N S H E E T

P H O T O

46 PREPARED BY
LINDA STOCKMANN

47 ORGANIZATION
KIRK. LAND. COMM.

48 DATE

49 REVISION DATE(S)

Bldg. 1068
664 E. Argonne/Main

This building is primarily read as a one story rectangular block with side gables. Its roofline features slightly projecting eaves and close rake. There is a room addition along the rear elevation of this building. The roofline has been extended to accomodate this addition. The primary entrance contains double-leaf wood six-panel Colonial-style doors covered by aluminum storm doors. There is an entry porch with a shed roof and decorative wrought iron posts. The majority of the house windows are double-hung metal sash with two horizontal lights over two horizontal lights. Some of the windows feature decorative shutters. The walls have been clad with two materials; the major portion of the walls being clad in horizontal siding material and some of the facade has been clad in brick veneer.

Office of Historic Preservation
P.O. Box 176
Jefferson City, MO 65102
Certified Local Government Program
Historic Inventory - Phase 3

Kirkwood, Missouri

Continuation Sheet #1068
664 E. Argonne/Main

43. History and Significance

1. Original owner--Adam Stanford--permit #06840, 12/10/63.
2. Permit #B23M310203, 1/13/75--room addition.

44. Description of Environment and Outbuildings

This lot has a driveway along west side ending at the center of the building. The backyard is fenced in and has a small metal storage shed in the SW corner. There is also an elevated sun deck.

OFFICE OF HISTORIC PRESERVATION, P.O. BOX 176, JEFFERSON CITY, MISSOURI 65101

H I S T O R I C I N V E N T O R Y

SLASC19-050

1 NO 1069 LOCAL #

2 COUNTY

3.LOCATION OF NEGATIVES

4 PRESENT NAME(S)

5 OTHER NAME(S)

6 SPECIFIC LOCATION
666 E. ARGONNE/MAIN
666 E. ARGONNE/MAIN

7 CITY OR TOWN
K I R K W O O D, M O

8 SITE PLAN WITH NORTH ARROW
S E E M A P

9 COORDINATES
LOT
LANG

10 SITE / BUILDING X / STRUCTURE / OBJECT

11 ON NAT'L REG? (YES/NO) N

12 IS IT ELIBIBLE? (YES/NO)

13 PART OF HIST DIST (YES/NO) N

14 DIST POTENT (YES/NO)

15 NAME OF ESTABLISHED DISTRICT

16 THEMATIC CATEGORY

17 DATE(S) OR PERIOD
CA. 1900

18 STYLE OR DESIGN NATIONAL FOLK

19 ARCHITECT OR ENGINEER

20 CONTRACTOR OR BUILDER

21 ORIGINAL USE, IF APPARENT
SINGLE FAMILY RESIDENCE

22 PRESENT USE
SINGLE FAMILY RESIDENCE

23 OWNERSHIP PUBLIC
PRIVATE X

24 OWNER'S NAME & ADDRESS (IF KNOWN)

25 OPEN TO PUBLIC (YES/NO) N

26 LOCAL CONTACT PERSON OR ORGANIZATION

27 OTHER SURVEYS IN WHICH INCLUDED

28 NO OF STORIES 01.5

29 BASEMENT (Y/N) N
FULL (Y/N)

30 FOUNDATION MATERIAL
CONCRETE

31 WALL CONSTRUCTION
FRAME

32 ROOF TYPE & MATERIAL
STEEP SIDE GABLE
ASPHALT SHINGLE

33 NO. OF BAYS
FRONT 3 SIDE 2

34 WALL TREATMENT
STUCCO

35 PLAN SHAPE
SQUARE

36 CHANGES (EXPLAIN IN #42) ADDITION / ALTERED / MOVED

37 CONDITION
INTERIOR
EXTERIOR POOR

38 PRESERVATION UNDERWAY? (Y/N) N

39 ENDANGERED (YES/NO) N
BY WHAT ?

40 VISIBLE FROM PUBLIC ROAD ? (YES/NO) Y

41 DISTANCE FROM AND FRONTAGE ON ROAD

42 FURTHER DESCRIPTION OF IMPORTANT FEATURES
S E E C O N T I N U A T I O N S H E E T

43 HISTORY AND SIGNIFICANCE
S E E C O N T I N U A T I O N S H E E T

44 DESCRIPTION OF ENVIRONMENT AND OUTBUILDINGS
S E E C O N T I N U A T I O N S H E E T

45 SOURCES OF INFORMATION
S E E C O N T I N U A T I O N S H E E T

P H O T O

46 PREPARED BY
LINDA STOCKMANN

47 ORGANIZATION
KIRK. LAND. COMM.

48 DATE

49 REVISION DATE(S)

Bldg. 1069
666 E. Argonne/Main

This building is in very poor condition. The stucco has fallen away from both side elevations. Its facade is dominated by a full width entry porch which features a shed roof, which rests on narrow wood posts and a solid wood balustrade. The porch floor is concrete as are the porch stairs. The primary entrance is slightly off center and contains a single-leaf wood panel door which is covered by an aluminum storm door. The windows are double-hung wood sash with one over one light configurations. They have wide wood surrounds and narrow wood lug sills. The windows on the side elevations feature two over two light configurations.

Office of Historic Preservation
P.O. Box 176
Jefferson City, MO 65102
Certified Local Government Program
Historic Inventory - Phase 3

Kirkwood, Missouri

Continuation Sheet #1069
666 E. Argonne/Main

43. History and Significance

*

44. Description of Environment and Outbuildings

This property has been poorly maintained and is overgrown. There is a gravel driveway along the east side of the lot. There is indications of a chain link fence out back.

OFFICE OF HISTORIC PRESERVATION, P.O. BOX 176, JEFFERSON CITY, MISSOURI 65101

H I S T O R I C I N V E N T O R Y

SLA5018-051

1 NO 1601 LOCAL #
2 COUNTY
ST. LOUIS
3.LOCATION OF NEGATIVES
LINDA STOCKMAN

4 PRESENT NAME(S)

5 OTHER NAME(S)

6 SPECIFIC LOCATION
200 W. ARGONNE/MAIN

7 CITY OR TOWN
K I R K W O O D, M O

8 SITE PLAN WITH NORTH ARROW

S E E M A P

16 THEMATIC CATEGORY

17 DATE(S) OR PERIOD
CA 1890

18 STYLE OR DESIGN NATIONAL FOLK

19 ARCHITECT OR ENGINEER

20 CONTRACTOR OR BUILDER

21 ORIGINAL USE, IF APPARENT
SINGLE FAMILY RESIDENCE

22 PRESENT USE
COMMERCIAL/RESIDENTIAL

23 OWNERSHIP PUBLIC
PRIVATE X

24 OWNER'S NAME & ADDRESS (IF KNOWN)

25 OPEN TO PUBLIC (YES/NO) N

26 LOCAL CONTACT PERSON OR ORGANIZATION

27 OTHER SURVEYS IN WHICH INCLUDED

28 NO OF STORIES 02.0

29 BASEMENT (Y/N) N
FULL (Y/N) N

30 FOUNDATION MATERIAL
STONE

31 WALL CONSTRUCTION
FRAME

32 ROOF TYPE & MATERIAL
TRI-GABLE
ASPHALT SHINGLES

33 NO. OF BAYS
FRONT 4 SIDE 3

34 WALL TREATMENT
ALUMINUM AND WOOD SIDING

35 PLAN SHAPE
IRREGULAR

36 CHANGES (EXPLAIN IN #42) ADDITION X
ALTERED X
MOVED

37 CONDITION
INTERIOR
EXTERIOR FAIR

38 PRESERVATION UNDERWAY? (Y/N) N

39 ENDANGERED (YES/NO) N
BY WHAT ?

40 VISIBLE FROM PUBLIC ROAD ?
(YES/NO) Y

41 DISTANCE FROM AND FRONTAGE ON ROAD

P H O T O

9 COORDINATES
LOT
LANG

10 SITE STRUCTURE
BUILDING X OBJECT

11 ON NAT'L REG? (YES/NO) N

12 IS IT ELIBIBLE? (YES/NO)

13 PART OF HIST DIST (YES/NO) N

14 DIST POTENT (YES/NO)

15 NAME OF ESTABLISHED DISTRICT

42 FURTHER DESCRIPTION OF IMPORTANT FEATURES
S E E C O N T I N U A T I O N S H E E T

43 HISTORY AND SIGNIFICANCE
S E E C O N T I N U A T I O N S H E E T

44 DESCRIPTION OF ENVIRONMENT AND OUTBUILDINGS
S E E C O N T I N U A T I O N S H E E T

45 SOURCES OF INFORMATION
S E E C O N T I N U A T I O N S H E E T

46 PREPARED BY
LINDA STOCKMAN

47 ORGANIZATION
KIRKWOOD LANDM COMM.

48 DATE
05/88

49 REVISION DATE(S)

601

200 W. Argonne/Main

This was originally a single family residence. A large store addition has been added to the front of this building. The original building was a two story rectangular block with side gables of the "I-house" plan. There is a two story projecting wing at the rear of the original home. The original home features double-hung wood sash windows with two over two light configurations. The rear addition has various light configurations in double-hung sash windows. Some of them are multi-light in both sash. It also has one over one light configurations. The store addition is essentially a rectangular box which has been added to the front of the home. It has a flat roof with rolled composition roofing material. The front of the store features three fixed showcase windows. There are two primary entries, one is angled on the northeast corner of the facade and the other is toward the west end of the facade. Both of the entrances are recessed. The areas of the entry recessions are covered with permastone as is the area directly above the entry. There are stone blocks in place above the entries with the names of the businesses. They both say "Kirkwood Upholstering". The entries contain single-leaf wood doors with full-length lights.

Office of Historic Preservation
P. O. Box 176
Jefferson City, Missouri 65102
CERTIFIED LOCAL GOVERNMENT PROGRAM
HISTORIC INVENTORY - PHASE 3

KIRKWOOD, MISSOURI

Continuation Sheet 200 W. Argonne/Main

43. History and Significance

1. Occupancy permit #23M110214, 7/6/53 - owner, William F. Ryan - furniture store.

2. Permit #7124, 10/6/64 - 2-car block garage.

*

44. Description of Environment and Outbuildings.

This is a small irregularly shaped lot lined by tree. There is a detached 2-car concrete block garage in the rear yard.

MOVIE RENTALS
NO TV
SERVICE
NO
PARKING

OFFICE OF HISTORIC PRESERVATION, P.O. BOX 176, JEFFERSON CITY, MISSOURI 65101

H I S T O R I C I N V E N T O R Y

SLN5017-052

1 NO 1602 LOCAL #
2 COUNTY
ST. LOUIS
3. LOCATION OF NEGATIVES
LINDA STOCKMAN

4 PRESENT NAME(S)

5 OTHER NAME(S)

6 SPECIFIC LOCATION
206 W. ARGONNE/MAIN

7 CITY OR TOWN
K I R K W O O D, M O

8 SITE PLAN WITH NORTH ARROW

S E E M A P

9 COORDINATES
LOT
LANG

10 SITE X STRUCTURE
BUILDING OBJECT

11 ON NAT'L REG? (YES/NO) N

12 IS IT ELIGIBLE? (YES/NO)

13 PART OF HIST DIST (YES/NO) N

14 DIST POTENT (YES/NO)

15 NAME OF ESTABLISHED DISTRICT

16 THEMATIC CATEGORY

17 DATE(S) OR PERIOD
CA 1958

18 STYLE OR DESIGN NEOECLECTIC
NEOCOLONIAL

19 ARCHITECT OR ENGINEER

20 CONTRACTOR OR BUILDER

21 ORIGINAL USE, IF APPARENT
COMMERCIAL

22 PRESENT USE
COMMERCIAL

23 OWNERSHIP PUBLIC
PRIVATE X

24 OWNER'S NAME & ADDRESS (IF KNOWN)

25 OPEN TO PUBLIC (YES/NO) N

26 LOCAL CONTACT PERSON OR ORGANIZATION

27 OTHER SURVEYS IN WHICH INCLUDED

23 NO OF STORIES 02.0

29 BASEMENT (Y/N) Y
FULL (Y/N) Y

30 FOUNDATION MATERIAL
CONCRETE

31 WALL CONSTRUCTION
MASONRY

32 ROOF TYPE & MATERIAL
SIDE GABLE
ASPHALT SHINGLES

33 NO. OF BAYS
FRONT 6 SIDE 2

34 WALL TREATMENT
BRICK

35 PLAN SHAPE
IRREGULAR

36 CHANGES (EXPLAIN IN #42) ADDITION
ALTERED
MOVED

37 CONDITION
INTERIOR
EXTERIOR GOOD

38 PRESERVATION UNDERWAY? (Y/N) N

39 ENDANGERED (YES/NO) N
BY WHAT ?

40 VISIBLE FROM PUBLIC ROAD ? (YES/NO) Y

41 DISTANCE FROM AND FRONTAGE ON ROAD

P H O T O

42 FURTHER DESCRIPTION OF IMPORTANT FEATURES
S E E C O N T I N U A T I O N S H E E T

43 HISTORY AND SIGNIFICANCE
S E E C O N T I N U A T I O N S H E E T

44 DESCRIPTION OF ENVIRONMENT AND OUTBUILDINGS
S E E C O N T I N U A T I O N S H E E T

45 SOURCES OF INFORMATION
S E E C O N T I N U A T I O N S H E E T

46 PREPARED BY
LINDA STOCKMAN

47 ORGANIZATION
KIRKWOOD LANDM COMM.

48 DATE
05/88

49 REVISION DATE(S)

602

206 W. Argonne/Main

This building is primarily read as a two story rectangular block with a low side gable roof. The roof is parapeted on the side. The primary elevation features three matched gabled dormers and an accentuate primary entry. The primary entry features a large multi-light fixed window with wood panels in place beneath it, and two single-leaf wood doors with twelve lights in the upper half of these doors. The doors are topped by leaded glass transoms. Above this entry grouping is a large wood entablature topped in its center section by a gooseneck pediment. The windows are double-hung wood sash with eight over eight light configurations. They feature decorative shutters. On the first level the windows have wood panels beneath them. These windows also have vertical point brick lintels. There is a projecting garden area which features a brick and wrought iron wall. This garden area is adjacent to the building on the east end of the primary elevation. There is an open-frame porch projecting from the rear elevation of this building.

Office of Historic Preservation
P. O. Box 176
Jefferson City, Missouri 65102
CERTIFIED LOCAL GOVERNMENT PROGRAM
HISTORIC INVENTORY - PHASE 3

KIRKWOOD, MISSOURI

Continuation Sheet 206 W. Argonne/Main

43. History and Significance

Permit #4940, 7/24/58 - 2 story and basement medical building - owner, Dr. and Patricia Bornshoe.

44. Description of Environment and Outbuildings.

This is a large lot. There is an asphalt driveway and parking pad to the west of the building.

OFFICE OF HISTORIC PRESERVATION, P.O. BOX 176, JEFFERSON CITY, MISSOURI 65101
HISTORIC INVENTORY

SLA5012-002

1 NO 1603 LOCAL #
2 COUNTY
ST. LOUIS
3.LOCATION OF NEGATIVES
LINDA STOCKMAN

4 PRESENT NAME(S)

5 OTHER NAME(S)

6 SPECIFIC LOCATION
220 W. ARGONNE/MAIN

7 CITY OR TOWN
KIRKWOOD, MO

8 SITE PLAN WITH NORTH ARROW
SEE MAP

9 COORDINATES
LOT
LANG

10 SITE STRUCTURE
BUILDING X OBJECT

11 ON NAT'L REG? (YES/NO) N

12 IS IT ELIGIBLE? (YES/NO)

13 PART OF HIST DIST (YES/NO) N

14 DIST POTENT (YES/NO)

15 NAME OF ESTABLISHED DISTRICT

16 THEMATIC CATEGORY

17 DATE(S) OR PERIOD
CA 1964

18 STYLE OR DESIGN MODERN
CONTEMPORARY

19 ARCHITECT OR ENGINEER
WILLIAM BODLEY LANE

20 CONTRACTOR OR BUILDER
H.E. CHANDLER

21 ORIGINAL USE, IF APPARENT
SINGLE FAMILY RESIDENCE

22 PRESENT USE
SINGLE FAMILY RESIDENCE

23 OWNERSHIP PUBLIC
PRIVATE X

24 OWNER'S NAME & ADDRESS (IF KNOWN)

25 OPEN TO PUBLIC (YES/NO) Y

26 LOCAL CONTACT PERSON OR ORGANIZATION

27 OTHER SURVEYS IN WHICH INCLUDED

28 NO OF STORIES 01.0

29 BASEMENT (Y/N) Y
FULL (Y/N) Y

30 FOUNDATION MATERIAL
CONCRETE

31 WALL CONSTRUCTION
FRAME

32 ROOF TYPE & MATERIAL
LOW FRONT GABLE
ASPHALT SHINGLES

33 NO. OF BAYS
FRONT 5 SIDE 6

34 WALL TREATMENT
BRICK

35 PLAN SHAPE
IRREGULAR

36 CHANGES (EXPLAIN IN #42) ADDITION
ALTERED
MOVED

37 CONDITION
INTERIOR
EXTERIOR GOOD

38 PRESERVATION UNDERWAY? (Y/N) N

39 ENDANGERED (YES/NO) N
BY WHAT ?

40 VISIBLE FROM PUBLIC ROAD ? (YES/NO) Y

41 DISTANCE FROM AND FRONTAGE ON ROAD

42 FURTHER DESCRIPTION OF IMPORTANT FEATURES
SEE CONTINUATION SHEET

43 HISTORY AND SIGNIFICANCE
SEE CONTINUATION SHEET

44 DESCRIPTION OF ENVIRONMENT AND OUTBUILDINGS
SEE CONTINUATION SHEET

45 SOURCES OF INFORMATION
SEE CONTINUATION SHEET

PHOTO

46 PREPARED BY
LINDA STOCKMAN

47 ORGANIZATION
KIRKWOOD LANDM COMM.

48 DATE
05/88

49 REVISION DATE(S)

603

220 W. Argonne/Main

This building is primarily read as a one story rectangular block with a low front-facing gable roof. The roof-line features close rake with extended eaves. There are two projecting bays on the east elevation of the building. The primary elevation features a series of windows which are metal and glass units. They feature fixed units at the top with hinged units at the bottom. These windows have an irregular break. Also above these windows are fixed transom lights which conform to the gable structure of the roof. The primary entrance is central, it contains a single-leaf flush wood door. There is a brick porch wall approaching this primary entry.

Office of Historic Preservation
P. O. Box 176
Jefferson City, Missouri 65102
CERTIFIED LOCAL GOVERNMENT PROGRAM
HISTORIC INVENTORY - PHASE 3

KIRKWOOD, MISSOURI

Continuation Sheet 220 W. Argonne/Main

43. History and Significance

Permit #7122, 10/5/64 -seven (7) rooms, two (2) baths, one (1) story brick veneer residence - owner, W. Daly; builder, H. E. Chandler; architect, William Bodley Lane.

44. Description of Environment and Outbuildings.

There is an asphalt driveway and parking pad along the eastern side of the rear yard.

220

OFFICE OF HISTORIC PRESERVATION, P.O. BOX 176, JEFFERSON CITY, MISSOURI 65101

HISTORIC INVENTORY

1 NC 1604 LOCAL #
2 COUNTY
ST. LOUIS
3. LOCATION OF NEGATIVES
LINDA STOCKMAN

4 PRESENT NAME(S)

5 OTHER NAME(S)

6 SPECIFIC LOCATION
222 W. ARGONNE/MAIN

7 CITY OR TOWN
KIRKWOOD, MO

8 SITE PLAN WITH NORTH ARROW
SEE MAP

9 COORDINATES
LOT
LANG

10 SITE X STRUCTURE
BUILDING OBJECT

11 ON NAT'L REG? (YES/NO) N

12 IS IT ELIBIBLE? (YES/NO)

13 PART OF HIST DIST (YES/NO) N

14 DIST PCTENT (YES/NO)

15 NAME OF ESTABLISHED DISTRICT

16 THEMATIC CATEGORY

17 DATE(S) OR PERIOD
CA 1925

18 STYLE OR DESIGN ECLECTIC
CRAFTSMAN

19 ARCHITECT OR ENGINEER

20 CONTRACTOR OR BUILDER

21 ORIGINAL USE, IF APPARENT
SINGLE FAMILY RESIDENCE

22 PRESENT USE
SINGLE FAMILY RESIDENCE

23 OWNERSHIP PUBLIC
PRIVATE X

24 OWNER'S NAME & ADDRESS (IF KNOWN)

25 OPEN TO PUBLIC (YES/NO) N

26 LOCAL CONTACT PERSON OR ORGANIZATION

27 OTHER SURVEYS IN WHICH INCLUDED

28 NO OF STORIES 01.5

29 BASEMENT (Y/N) Y
FULL (Y/N) Y

30 FOUNDATION MATERIAL
CONCRETE

31 WALL CONSTRUCTION
FRAME

32 ROOF TYPE & MATERIAL
SIDE GABLE
ASPHALT SHINGLES

33 NO. OF BAYS
FRONT 2 SIDE 4

34 WALL TREATMENT
ALUMINUM SIDING

35 PLAN SHAPE
IRREGULAR

36 CHANGES (EXPLAIN IN #42) ADDITION
ALTERED
MOVED

37 CONDITION
INTERIOR
EXTERIOR GOOD

38 PRESERVATION UNDERWAY? (Y/N) N

39 ENDANGERED (YES/NO) N
BY WHAT ?

40 VISIBLE FROM PUBLIC ROAD ? (YES/NO) Y

41 DISTANCE FROM AND FRONTAGE ON ROAD

PHOTO

42 FURTHER DESCRIPTION OF IMPORTANT FEATURES
SEE CONTINUATION SHEET

43 HISTORY AND SIGNIFICANCE
SEE CONTINUATION SHEET

44 DESCRIPTION OF ENVIRONMENT AND OUTBUILDINGS
SEE CONTINUATION SHEET

45 SOURCES OF INFORMATION
SEE CONTINUATION SHEET

46 PREPARED BY
LINDA STOCKMAN

47 ORGANIZATION
KIRKWOOD LANDM COMM.

48 DATE
05/86

49 REVISION DATE(S)

604

222 W. Argonne/Main

This building is primarily read as a one-and-a-half story rectangular block with steeply pitched side gables. The roof-line features close rake and eaves. The primary elevation is dominated by a secondary intersecting gable. This elevation also features a small gabled dormer and a primary entry porch. The entry porch has a shed roof supported by a series of decorative wrought iron posts. The primary entrance contains a single-leaf six-panel metal-clad door which is covered by an aluminum storm door. The windows are double-hung wood sash with one over one light configurations. There surrounds and sills have been covered by aluminum siding material. Their is an enclosed porch projecting from the rear of this building.

Office of Historic Preservation
P. O. Box 176
Jefferson City, Missouri 65102
CERTIFIED LOCAL GOVERNMENT PROGRAM
HISTORIC INVENTORY - PHASE 3

KIRKWOOD, MISSOURI

Continuation Sheet 222 W. Argonne/Main

43. History and Significance

44. Description of Environment and Outbuildings.

This is a moderate-size lot. There is a detached 1-car frame garage in the rear yard.

OFFICE OF HISTORIC PRESERVATION, P.O. BOX 176, JEFFERSON CITY, MISSOURI 65101
H I S T O R I C I N V E N T O R Y

SLA5019-

1 NO 1605 LOCAL #
2 COUNTY
ST. LOUIS
3. LOCATION OF NEGATIVES
LINDA STOCKMAN

4 PRESENT NAME(S)

5 OTHER NAME(S)

6 SPECIFIC LOCATION
226 W. ARGONNE/MAIN

7 CITY OR TOWN
K I R K W O O D, M O

8 SITE PLAN WITH NORTH ARROW
S E E M A P

9 COORDINATES
LOT
LANG

10 SITE X STRUCTURE
BUILDING OBJECT

11 ON NAT'L REG? (YES/NO) N

12 IS IT ELIBIBLE? (YES/NO)

13 PART OF HIST DIST (YES/NO) N

14 DIST POTENT (YES/NO)

15 NAME OF ESTABLISHED DISTRICT

16 THEMATIC CATEGORY

17 DATE(S) OR PERIOD
CA 1915

18 STYLE OR DESIGN ECLECTIC
CRAFTSMAN

19 ARCHITECT OR ENGINEER

20 CONTRACTOR OR BUILDER

21 ORIGINAL USE, IF APPARENT
SINGLE FAMILY RESIDENCE

22 PRESENT USE
SINGLE FAMILY RESIDENCE

23 OWNERSHIP PUBLIC
PRIVATE X

24 OWNER'S NAME & ADDRESS (IF KNOWN)

25 OPEN TO PUBLIC (YES/NO) N

26 LOCAL CONTACT PERSON OR ORGANIZATION

27 OTHER SURVEYS IN WHICH INCLUDED

28 NO OF STORIES 02.0

29 BASEMENT (Y/N) Y
FULL (Y/N) Y

30 FOUNDATION MATERIAL
STONE

31 WALL CONSTRUCTION
FRAME

32 ROOF TYPE & MATERIAL
FRONT GABLE
ASPHALT SHINGLES

33 NO. OF BAYS
FRONT 2 SIDE 3

34 WALL TREATMENT
STUCCO

35 PLAN SHAPE
IRREGULAR

36 CHANGES (EXPLAIN IN #42) ADDITION
ALTERED
MOVED

37 CONDITION
INTERIOR
EXTERIOR GOOD

38 PRESERVATION UNDERWAY? (Y/N) N

39 ENDANGERED (YES/NO) N
BY WHAT ?

40 VISIBLE FROM PUBLIC ROAD ? (YES/NO) Y

41 DISTANCE FROM AND FRONTAGE ON ROAD

P H O T O

42 FURTHER DESCRIPTION OF IMPORTANT FEATURES
S E E C O N T I N U A T I O N S H E E T

43 HISTORY AND SIGNIFICANCE
S E E C O N T I N U A T I O N S H E E T

44 DESCRIPTION OF ENVIRONMENT AND OUTBUILDINGS
S E E C O N T I N U A T I O N S H E E T

45 SOURCES OF INFORMATION
S E E C O N T I N U A T I O N S H E E T

46 PREPARED BY
LINDA STOCKMAN

47 ORGANIZATION
KIRKWOOD LANDM COMM.

48 DATE
05/88

49 REVISION DATE(S)

605

226 W. Argonne/Main

This building is primarily read as a two story rectangular box with a front-facing gable. The roof-line features greatly overhanging eaves and decorative wood brackets. There is a full-width primary entry porch which features a shed roof with a small secondary intersecting gable in place over the primary entrance. This roof is supported by pairs of plain wood posts which rest on a solid stuccoed balustrade. The primary entrance contains a single-leaf wood door with nine small square lights in the upper one-third of the door. It is covered by an aluminum storm door. The windows are double-hung wood sash with six over one light configurations. They feature molded surrounds with narrow wood lug sills. The home also has double-leaf wood casement windows with multi-lights in each leaf. There is an open-frame two story porch projecting from the rear of this building.

Office of Historic Preservation
P. O. Box 176
Jefferson City, Missouri 65102
CERTIFIED LOCAL GOVERNMENT PROGRAM
HISTORIC INVENTORY - PHASE 3

KIRKWOOD, MISSOURI

Continuation Sheet 226 W. Argonne/Main

43. History and Significance

Permit log notation #968, 10/21/26 - garage - F. J. Brockman.

44. Description of Environment and Outbuildings.

This is a moderate-size lot with a couple of small trees.

OFFICE OF HISTORIC PRESERVATION, P.O. BOX 176, JEFFERSON CITY, MISSOURI 65101

H I S T O R I C I N V E N T O R Y

SLA5018-

1 NO 1604 LOCAL #
2 COUNTY
ST. LOUIS
3. LOCATION OF NEGATIVES
LINDA STOCKMAN

4 PRESENT NAME(S)

5 OTHER NAME(S)

6 SPECIFIC LOCATION
230, 232 W. ARGONNE/MAIN

7 CITY OR TOWN
K I R K W O O D, M O

8 SITE PLAN WITH NORTH ARROW

S E E M A P

9 COORDINATES
LOT
LANG

10 SITE X STRUCTURE BUILDING OBJECT

11 ON NAT'L REG? (YES/NO) N

12 IS IT ELIBIBLE? (YES/NO)

13 PART OF HIST DIST (YES/NO) N

14 DIST POTENT (YES/NO)

15 NAME OF ESTABLISHED DISTRICT

16 THEMATIC CATEGORY

17 DATE(S) OR PERIOD
CA 1905

18 STYLE OR DESIGN ECLECTIC
AMERICAN FOUR SQUARE

19 ARCHITECT OR ENGINEER

20 CONTRACTOR OR BUILDER

21 ORIGINAL USE, IF APPARENT
SINGLE FAMILY RESIDENCE

22 PRESENT USE
TWO FAMILY RESIDENCE

23 OWNERSHIP PUBLIC
PRIVATE X

24 OWNER'S NAME & ADDRESS (IF KNOWN)

25 OPEN TO PUBLIC (YES/NO) N

26 LOCAL CONTACT PERSON OR ORGANIZATION

27 OTHER SURVEYS IN WHICH INCLUDED

28 NO OF STORIES 02.0

29 BASEMENT (Y/N) Y
FULL (Y/N) Y

30 FOUNDATION MATERIAL
CONCRETE

31 WALL CONSTRUCTION
FRAME

32 ROOF TYPE & MATERIAL
HIP
ASPHALT SHINGLES

33 NO. OF BAYS
FRONT 6 SIDE 3

34 WALL TREATMENT
WOOD HORIZONTAL LAP SIDING

35 PLAN SHAPE
IRREGULAR

36 CHANGES (EXPLAIN IN #42) ADDITION X
ALTERED
MOVED

37 CONDITION
INTERIOR
EXTERIOR GOOD

38 PRESERVATION UNDERWAY? (Y/N) N

39 ENDANGERED (YES/NO) N
BY WHAT ?

40 VISIBLE FROM PUBLIC ROAD ? (YES/NO) Y

41 DISTANCE FROM AND FRONTAGE ON ROAD

42 FURTHER DESCRIPTION OF IMPORTANT FEATURES
S E E C O N T I N U A T I O N S H E E T

43 HISTORY AND SIGNIFICANCE
S E E C O N T I N U A T I O N S H E E T

44 DESCRIPTION OF ENVIRONMENT AND OUTBUILDINGS
S E E C O N T I N U A T I O N S H E E T

45 SOURCES OF INFORMATION
S E E C O N T I N U A T I O N S H E E T

P H O T O

46 PREPARED BY
LINDA STOCKMAN

47 ORGANIZATION
KIRKWOOD LANDM COMM.

48 DATE
05/88

49 REVISION DATE(S)

606

230, 232 W. Argonne

This building is primarily read as a two story rectangular box with a hip roof. The roof-line features overhanging boxed eaves. The home at one time was a one story residence. It has been converted to a two story residence. The primary elevation features a full-width entry porch. This has been close-in with double-hung wood sash windows. The primary entrances contain single-leaf wood multi-light doors which are covered with aluminum storm doors. The remainder of the windows on the building are double-hung wood sash with two vertical lights over two vertical lights. There is a projecting room addition at the rear of this building which features a shed roof.

Office of Historic Preservation
P. O. Box 176
Jefferson City, Missouri 65102
CERTIFIED LOCAL GOVERNMENT PROGRAM
HISTORIC INVENTORY - PHASE 3

KIRKWOOD, MISSOURI

Continuation Sheet 230, 232 W. Argonne/Main

43. History and Significance

1. Permit log notation #652, 6/10/25 - add to residence - owner, John F. Hoing.

2. Permit log notation #1845, 7/1/30 - garage.

3. Occupancy permit - single family - 1/15/68.

4/ Occupancy permit - duplex - 3/9/70.

*

44. Description of Environment and Outbuildings.

This is a moderate-size lot with a few large trees. There

is a detached 2-car frame garage in the rear yard.

OFFICE OF HISTORIC PRESERVATION, P.O. BOX 176, JEFFERSON CITY, MISSOURI 65101
HISTORIC INVENTORY

1 NO 1607 LOCAL #
2 COUNTY
ST. LOUIS
3.LOCATION OF NEGATIVES
LINDA STOCKMAN

4 PRESENT NAME(S)

5 OTHER NAME(S)

6 SPECIFIC LOCATION
234 W. ARGONNE/MAIN

7 CITY OR TOWN
KIRKWOOD, MO

8 SITE PLAN WITH NORTH ARROW
SEE MAP

9 COORDINATES
LOT
LANG

10 SITE STRUCTURE
BUILDING X OBJECT

11 ON NAT'L REG? (YES/NO) N

12 IS IT ELIBIBLE? (YES/NO)

13 PART OF HIST DIST (YES/NO) N

14 DIST POTENT (YES/NO)

15 NAME OF ESTABLISHED DISTRICT

16 THEMATIC CATEGORY

17 DATE(S) OR PERIOD
CA 1925

18 STYLE OR DESIGN ECLECTIC
CRAFTSMAN

19 ARCHITECT OR ENGINEER

20 CONTRACTOR OR BUILDER

21 ORIGINAL USE, IF APPARENT
SINGLE FAMILY RESIDENCE

22 PRESENT USE
SINGLE FAMILY RESIDENCE

23 OWNERSHIP PUBLIC
PRIVATE X

24 OWNER'S NAME & ADDRESS (IF KNOWN)

25 OPEN TO PUBLIC (YES/NO) N

26 LOCAL CONTACT PERSON OR ORGANIZATION

27 OTHER SURVEYS IN WHICH INCLUDED

28 NO OF STORIES 01.5

29 BASEMENT (Y/N) ?
FULL (Y/N) Y

30 FOUNDATION MATERIAL
YCONCRETE

31 WALL CONSTRUCTION
FRAME

32 ROOF TYPE & MATERIAL
STEEP SIDE GABLE
ASPHALT SHINGLES

33 NO. OF BAYS
FRONT 3 SIDE 4

34 WALL TREATMENT
STUCCO

35 PLAN SHAPE
IRREGULAR

36 CHANGES (EXPLAIN IN #42) ADDITION
ALTERED
MOVED

37 CONDITION
INTERIOR
EXTERIOR GOOD

38 PRESERVATION UNDERWAY? (Y/N) N

39 ENDANGERED (YES/NO) N
BY WHAT ?

40 VISIBLE FROM PUBLIC ROAD ? (YES/NO) Y

41 DISTANCE FROM AND FRONTAGE ON ROAD

42 FURTHER DESCRIPTION OF IMPORTANT FEATURES
SEE CONTINUATION SHEET

43 HISTORY AND SIGNIFICANCE
SEE CONTINUATION SHEET

44 DESCRIPTION OF ENVIRONMENT AND OUTBUILDINGS
SEE CONTINUATION SHEET

45 SOURCES OF INFORMATION
SEE CONTINUATION SHEET

PHOTO

46 PREPARED BY
LINDA STOCKMAN

47 ORGANIZATION
KIRKWOOD LANDM COMM.

48 DATE
05/88

49 REVISION DATE(S)

607

234 W. Argonne/Main

This building is primarily read as a one-and-a-half story rectangular block with steeply pitched side gables. The roof-line features close rake and eaves. The primary elevation is dominated by a large secondary gable. The primary entrance is recessed within a slightly projecting gabled bay. The entry features a single-leaf wood door with vertical planks at the bottom and an arched leaded glass light at the top. The entry is set off by stone voussoirs. The majority of the windows are double-hung wood sash with six over one light configurations. They feature narrow wood lug sills and plain wood surrounds. Some of the windows have decorative wood shutters. The home also features single-leaf wood casement windows with six lights. There is a open-frame porch projecting from the rear elevation of this building.

Office of Historic Preservation
P. O. Box 176
Jefferson City, Missouri 65102
CERTIFIED LOCAL GOVERNMENT PROGRAM
HISTORIC INVENTORY - PHASE 3

KIRKWOOD, MISSOURI

Continuation Sheet 234 W. Argonne/Main

43. History and Significance

Permit log notation #977, 11/6/26 - add to residence.

44. Description of Environment and Outbuildings.

This is a moderate-size lot. The rear yard is enclosed by a stockade fence. There is a detached 1-car frame garage in the rear yard.

OFFICE OF HISTORIC PRESERVATION, P.O. BOX 176, JEFFERSON CITY, MISSOURI 65101
H I S T O R I C I N V E N T O R Y

1 NO 1608 LOCAL #
2 COUNTY
ST. LOUIS
3. LOCATION OF NEGATIVES
LINDA STOCKMAN

4 PRESENT NAME(S)

5 OTHER NAME(S)

6 SPECIFIC LOCATION
240 W. ARGONNE/MAIN

7 CITY OR TOWN
K I R K W O O D, M O

8 SITE PLAN WITH NORTH ARROW

S E E M A P

9 COORDINATES
LOT
LANG

10 SITE X STRUCTURE
BUILDING OBJECT

11 ON NAT'L REG? (YES/NO) N

12 IS IT ELIBIBLE? (YES/NO)

13 PART OF HIST DIST (YES/NO) N

14 DIST POTENT (YES/NO)

15 NAME OF ESTABLISHED DISTRICT

16 THEMATIC CATEGORY

17 DATE(S) OR PERIOD
CA 1905

18 STYLE OR DESIGN ECLECTIC
HOMESTEAD

19 ARCHITECT OR ENGINEER

20 CONTRACTOR OR BUILDER

21 ORIGINAL USE, IF APPARENT
SINGLE FAMILY RESIDENCE

22 PRESENT USE
SINGLE FAMILY RESIDENCE

23 OWNERSHIP PUBLIC
PRIVATE X

24 OWNER'S NAME & ADDRESS (IF KNOWN)

25 OPEN TO PUBLIC (YES/NO) N

26 LOCAL CONTACT PERSON OR ORGANIZATION

27 OTHER SURVEYS IN WHICH INCLUDED

28 NO OF STORIES 02.5

29 BASEMENT (Y/N) Y
FULL (Y/N) Y

30 FOUNDATION MATERIAL
CONCRETE

31 WALL CONSTRUCTION
FRAME

32 ROOF TYPE & MATERIAL
TRI-GABLE
ASPHALT SHINGLES

33 NO. OF BAYS
FRONT 3 SIDE 3

34 WALL TREATMENT
STUCCO

35 PLAN SHAPE
IRREGULAR

36 CHANGES (EXPLAIN IN #42) ADDITION X
ALTERED
MOVED

37 CONDITION
INTERIOR
EXTERIOR GOOD

38 PRESERVATION UNDERWAY? (Y/N) N

39 ENDANGERED (YES/NO) N
BY WHAT ?

40 VISIBLE FROM PUBLIC ROAD ? (YES/NO) Y

41 DISTANCE FROM AND FRONTAGE ON ROAD

42 FURTHER DESCRIPTION OF IMPORTANT FEATURES
S E E C O N T I N U A T I O N S H E E T

43 HISTORY AND SIGNIFICANCE
S E E C O N T I N U A T I O N S H E E T

44 DESCRIPTION OF ENVIRONMENT AND OUTBUILDINGS
S E E C O N T I N U A T I O N S H E E T

45 SOURCES OF INFORMATION
S E E C O N T I N U A T I O N S H E E T

P H O T O

46 PREPARED BY
LINDA STOCKMAN

47 ORGANIZATION
KIRKWOOD LANDM COMM.

48 DATE
05/88

49 REVISION DATE(S)

608

240 W. Argonne/Main

This building is primarily read as a two-and-a-half story rectangular block with a front-facing gable roof. There is a projecting wing on the west elevation. This wing features a greatly overhanging second level with a recessed patio area at the first level. The roof-line features a plain projecting boxed cornice with gable returns and half-timber and stucco wall cladding in the area of the gables. The primary elevation of the main house block features a full-width entry porch with a shed roof supported by plain wood posts. There is a wrought iron railing which extends beyond the porch and wraps-around the side of the building. The primary entrance is off center toward the west. It contains a single-leaf wood door with a single rectangular glass in the upper one-fourth. It is flanked by half length sidelights. The windows on the first and second levels are double-hung wood sash with one over one light configurations. They feature wide molded wood surrounds with narrow wood lug sills. The attic level windows are single and double-leaf wood casement windows with both two lights in each leaf and one light in each leaf. There is a two story wing projecting from the rear of this building. This wing features a rear-facing gable and a second story overhang across the rear wall. There is a screened-in sleeping porch on the southeast corner of that wing.

Office of Historic Preservation
P. O. Box 176
Jefferson City, Missouri 65102
CERTIFIED LOCAL GOVERNMENT PROGRAM
HISTORIC INVENTORY - PHASE 3

KIRKWOOD, MISSOURI

Continuation Sheet 240 W. Argonne/Main

43. History and Significance

1. Permit log notation # 1024, 3/8/27 - garage - owner, Cornelia Brcseard (or Brossard).

2. Permit #1435, 5/7/47 - 2-car frame garage - owner, Marian Brossard (Broseard).

3. Permit #6806, 10/30/63 - convert duplex to single family - owner, Thomas Reichard.

4. Permit #7567, 8/3/66 - repair porch and second floor room supports - owner, Thomas Reichard.

*

44. Description of Environment and Outbuildings.

This is a large corner lot with many large trees. There is a detached 2-car frame garage in the rear yard.

OFFICE OF HISTORIC PRESERVATION, P.O. BOX 176, JEFFERSON CITY, MISSOURI 65101

H I S T O R I C I N V E N T O R Y

1 NO 1482 LOCAL #
2 COUNTY
ST. LOUIS
3.LOCATION OF NEGATIVES
LINDA STOCKMAN

4 PRESENT NAME(S)

5 OTHER NAME(S)

6 SPECIFIC LOCATION
320 W. ARGONNE/MAIN

7 CITY OR TOWN
K I R K W O O D, M O

8 SITE PLAN WITH NORTH ARROW
S E E M A P

9 COORDINATES
LOT
LANG

10 SITE / STRUCTURE / BUILDING X / OBJECT

11 ON NAT'L REG? (YES/NO) N

12 IS IT ELIGIBLE? (YES/NO)

13 PART OF HIST DIST (YES/NO) N

14 DIST POTENT (YES/NO)

15 NAME OF ESTABLISHED DISTRICT

16 THEMATIC CATEGORY

17 DATE(S) OR PERIOD
CA 1936

18 STYLE OR DESIGN ECLECTIC
COLONIAL REVIVAL

19 ARCHITECT OR ENGINEER

20 CONTRACTOR OR BUILDER

21 ORIGINAL USE, IF APPARENT
SINGLE FAMILY RESIDENCE

22 PRESENT USE
SINGLE FAMILY RESIDENCE

23 OWNERSHIP PUBLIC
PRIVATE X

24 OWNER'S NAME & ADDRESS (IF KNOWN)

25 OPEN TO PUBLIC (YES/NO) N

26 LOCAL CONTACT PERSON OR ORGANIZATION

27 OTHER SURVEYS IN WHICH INCLUDED

28 NO OF STORIES 02.0

29 BASEMENT (Y/N) Y
FULL (Y/N) Y

30 FOUNDATION MATERIAL
CONCRETE

31 WALL CONSTRUCTION
FRAME

32 ROOF TYPE & MATERIAL
SIDE GABLE
ASPHALT SHINGLES

33 NO. OF BAYS
FRONT 3 SIDE 3

34 WALL TREATMENT
WIDE WOOD LAP SIDING

35 PLAN SHAPE
IRREGULAR

36 CHANGES (EXPLAIN IN #42) ADDITION / ALTERED / MOVED

37 CONDITION
INTERIOR
EXTERIOR GOOD

38 PRESERVATION UNDERWAY? (Y/N) N

39 ENDANGERED (YES/NO) N
BY WHAT ?

40 VISIBLE FROM PUBLIC ROAD ? (YES/NO) Y

41 DISTANCE FROM AND FRONTAGE ON ROAD

42 FURTHER DESCRIPTION OF IMPORTANT FEATURES
S E E C O N T I N U A T I O N S H E E T

43 HISTORY AND SIGNIFICANCE
S E E C O N T I N U A T I O N S H E E T

44 DESCRIPTION OF ENVIRONMENT AND OUTBUILDINGS
S E E C O N T I N U A T I O N S H E E T

45 SOURCES OF INFORMATION
S E E C O N T I N U A T I O N S H E E T

P H O T O

46 PREPARED BY
LINDA STOCKMAN

47 ORGANIZATION
KIRKWOOD LANDM COMM.

48 DATE
05/88

49 REVISION DATE(S)

482

320 Argonne/Main

This building is primarily read as a two-story rectangular block with side gables. The roof-line features close rake with plain projecting boxed eaves which greatly extend on the primary rear elevations. The building features a one story screened-in porch which projects from the east elevation. It is topped by a balustrade. There is also a three-sided bay window on the west elevation. The colonial revival references include: an accentuated facade entrance, multi-pane window glazing in both sash, decorative window shutters and symetrical facade presentation. The primary entrance contains a single-leaf six panel colonial style wood door which is covered by an aluminum storm door. This door is flanked by side-lights with leaded glass and topped by a sunburst-motif wood panel. There is an entry porch featuring a gable roof and narrow tuscan style wood columns. The windows are double-hung wood sash with either six over six or eight over eight light configurations. They have wide wood surrounds with narrow wood lug sills. There is a one story room addition projecting from the rear of this building.

Office of Historic Preservation
P. O. Box 176
Jefferson City, Missouri 65102
CERTIFIED LOCAL GOVERNMENT PROGRAM
HISTORIC INVENTORY - PHASE 3

KIRKWOOD, MISSOURI

Continuation Sheet 320 W. Argonne/Main

43. History and Significance

1. Permit, 3176, 6/25/36,--frame residence--owner, Frank C. Williamson.

2. Permit, 4274, 11/10/38--one (1) story frame garage.

44. Description of Environment and Outbuildings.

This is a large lot. There is a detached two (2) car frame garage in the rear.

OFFICE OF HISTORIC PRESERVATION, P.O. BOX 176, JEFFERSON CITY, MISSOURI 65101

H I S T O R I C I N V E N T O R Y

1 NO 1481 LOCAL #
2 COUNTY
ST. LOUIS
3.LOCATION OF NEGATIVES
LINDA STOCKMAN

4 PRESENT NAME(S)

5 OTHER NAME(S)

6 SPECIFIC LOCATION
328 W. ARGONNE/MAIN

7 CITY OR TOWN
K I R K W O O D, M O

8 SITE PLAN WITH NORTH ARROW
S E E M A P

9 COORDINATES
LOT
LANG

10 SITE X STRUCTURE
BUILDING OBJECT

11 ON NAT'L REG? (YES/NO) N

12 IS IT ELIGIBLE? (YES/NO)

13 PART OF HIST DIST (YES/NO) N

14 DIST POTENT (YES/NO)

15 NAME OF ESTABLISHED DISTRICT

16 THEMATIC CATEGORY

17 DATE(S) OR PERIOD
CA 1925

18 STYLE OR DESIGN ECLECTIC
CRAFTSMAN

19 ARCHITECT OR ENGINEER

20 CONTRACTOR OR BUILDER

21 ORIGINAL USE, IF APPARENT
SINGLE FAMILY RESIDENCE

22 PRESENT USE
SINGLE FAMILY RESIDENCE

23 OWNERSHIP PUBLIC
PRIVATE X

24 OWNER'S NAME & ADDRESS (IF KNOWN)

25 OPEN TO PUBLIC (YES/NO) N

26 LOCAL CONTACT PERSON OR ORGANIZATION

27 OTHER SURVEYS IN WHICH INCLUDED

28 NO OF STORIES 01.5

29 BASEMENT (Y/N) Y
FULL (Y/N) Y

30 FOUNDATION MATERIAL
CONCRETE

31 WALL CONSTRUCTION
FRAME

32 ROOF TYPE & MATERIAL
SIDE GABLES WITH HIP
ASPHALT SHINGLES

33 NO. OF BAYS
FRONT 4 SIDE 3

34 WALL TREATMENT
STUCCO AND HALF-TIMBERS

35 PLAN SHAPE
IRREGULAR

36 CHANGES (EXPLAIN IN #42) ADDITION
ALTERED
MOVED

37 CONDITION
INTERIOR
EXTERIOR GOOD

38 PRESERVATION UNDERWAY? (Y/N) N

39 ENDANGERED (YES/NO) N
BY WHAT ?

40 VISIBLE FROM PUBLIC ROAD ? (YES/NO) Y

41 DISTANCE FROM AND FRONTAGE ON ROAD

42 FURTHER DESCRIPTION OF IMPORTANT FEATURES
S E E C O N T I N U A T I O N S H E E T

43 HISTORY AND SIGNIFICANCE
S E E C O N T I N U A T I O N S H E E T

44 DESCRIPTION OF ENVIRONMENT AND OUTBUILDINGS
S E E C O N T I N U A T I O N S H E E T

45 SOURCES OF INFORMATION
S E E C O N T I N U A T I O N S H E E T

P H O T O

46 PREPARED BY
LINDA STOCKMAN

47 ORGANIZATION
KIRKWOOD LANDM COMM.

48 DATE
05/86

49 REVISION DATE(S)

481

328 W. Argonne/Main

This building is primarily read as a one-and-a-half story rectangular block with side gables with hips. There is a one-and--a-half story projecting wing on the primary elevation and a one story projecting sun room on the northeast corner of the building. There is also a one story projecting wing on the rear elevation. The primary entrance is on the projecting wing of the primary elevation. The entrance contains a single-leaf six-panel wood door which is topped by a leaded transom with a sunburst motif. This entry slightly projects and features brick quoins and a gable hood which is supported by wood brackets. Many of the windows are double-hung wood sash with multi-lights in the upper sash. Several of the windows also feature double-leaf wood casement sets. Each leaf contains multi-lights and the numbers of lights in each leaf vary from window to window. The roof-line features an overhanging cornice and decorative brackets. The attic level of the wall surface features a stucco and half-timber wall finish. The corners of the building feature brick quoins.

Office of Historic Preservation
P. O. Box 176
Jefferson City, Missouri 65102
CERTIFIED LOCAL GOVERNMENT PROGRAM
HISTORIC INVENTORY - PHASE 3

KIRKWOOD, MISSOURI

Continuation Sheet 328 W. Argonne/Main

43. History and Significance

44. Description of Environment and Outbuildings.

This is a large lot with several large and/or old trees. There is a detached two (2) car frame garage in the rear.

OFFICE OF HISTORIC PRESERVATION, P.O. BOX 176, JEFFERSON CITY, MISSOURI 65101
HISTORIC INVENTORY

1 NO 1480 LOCAL #
2 COUNTY
ST. LOUIS
3.LOCATION OF NEGATIVES
LINDA STOCKMAN

4 PRESENT NAME(S)

5 OTHER NAME(S)

6 SPECIFIC LOCATION
332 W. ARGONNE/MAIN

7 CITY OR TOWN
KIRKWOOD, MO

8 SITE PLAN WITH NORTH ARROW
SEE MAP

9 COORDINATES
LOT
LANG

10 SITE X STRUCTURE
BUILDING OBJECT

11 ON NAT'L REG? (YES/NO) N

12 IS IT ELIBIBLE? (YES/NO)

13 PART OF HIST DIST (YES/NO) N

14 DIST POTENT (YES/NO)

15 NAME OF ESTABLISHED DISTRICT

16 THEMATIC CATEGORY

17 DATE(S) OR PERIOD
CA 1905

18 STYLE OR DESIGN ECLECTIC
TUDOR

19 ARCHITECT OR ENGINEER

20 CONTRACTOR OR BUILDER

21 ORIGINAL USE, IF APPARENT
SINGLE FAMILY RESIDENCE

22 PRESENT USE
SINGLE FAMILY RESIDENCE

23 OWNERSHIP PUBLIC
PRIVATE X

24 OWNER'S NAME & ADDRESS (IF KNOWN)

25 OPEN TO PUBLIC (YES/NO) N

26 LOCAL CONTACT PERSON OR ORGANIZATION

27 OTHER SURVEYS IN WHICH INCLUDED

28 NO OF STORIES 01.5

29 BASEMENT (Y/N) Y
FULL (Y/N) Y

30 FOUNDATION MATERIAL
STONE

31 WALL CONSTRUCTION
FRAME

32 ROOF TYPE & MATERIAL
CROSS GABLE
ASPHALT SHINGLES

33 NO. OF BAYS
FRONT 4 SIDE 2

34 WALL TREATMENT
WOO SHINGLES

35 PLAN SHAPE
IRREGULAR

36 CHANGES (EXPLAIN IN #42) ADDITION
ALTERED
MOVED

37 CONDITION
INTERIOR
EXTERIOR GOOD

38 PRESERVATION UNDERWAY? (Y/N) N

39 ENDANGERED (YES/NO) N
BY WHAT ?

40 VISIBLE FROM PUBLIC ROAD ? (YES/NO) Y

41 DISTANCE FROM AND FRONTAGE ON ROAD

42 FURTHER DESCRIPTION OF IMPORTANT FEATURES
SEE CONTINUATION SHEET

43 HISTORY AND SIGNIFICANCE
SEE CONTINUATION SHEET

44 DESCRIPTION OF ENVIRONMENT AND OUTBUILDINGS
SEE CONTINUATION SHEET

45 SOURCES OF INFORMATION
SEE CONTINUATION SHEET

PHOTO

46 PREPARED BY
LINDA STOCKMAN

47 ORGANIZATION
KIRKWOOD LANDM COMM.

48 DATE
05/88

49 REVISION DATE(S)

480

332 W. Argonne/Main

This building is primarily read as a one-and-a-half story rectangular block with a prominent front-facing gable. There is a one story projecting sun room on the east elevation which is topped by a balcony. Both side elevations feature prominent gables. The home features a swept dormer on either side of the prominent front gable and boxed gable peaks with stucco and half-timber wall finishes. These peaks are supported by regularly placed wood brackets. The attic level slightly projects and features regularly spaced mensoles. The home features an entry porch which projects with a gable roof. Its gable is finished like the peaks of the gables on the house. This entry porch features a large flared posts which are covered with wood shingles. The primary entrance contains a single-leaf wood door which is covered by an aluminum storm door. The home features double-hung wood sash windows with one over one light configurations. It also features single-leaf wood casement windows with multi-lights. Many of the windows have transoms. The windows on the first level have molded wood surrounds and narrow wood lug sills. The attic level windows have wood surrounds with plain wood lug sills. There is an enclosed porch projecting from the rear of this building.

Office of Historic Preservation
P. O. Box 176
Jefferson City, Missouri 65102
CERTIFIED LOCAL GOVERNMENT PROGRAM
HISTORIC INVENTORY - PHASE 3

KIRKWOOD, MISSOURI

Continuation Sheet 332 W. Argonne/Main

43. History and Significance

Permit , 2176, 7/26/33--build sunroom addition--owner, Edward M. Reilly.

*

44. Description of Environment and Outbuildings.

This is a large open lot with several large and/or old trees.

OFFICE OF HISTORIC PRESERVATION, P.O. BOX 176, JEFFERSON CITY, MISSOURI 65101

H I S T O R I C I N V E N T O R Y

1 NO 1479 LOCAL #
2 COUNTY
ST. LOUIS
3.LOCATION OF NEGATIVES
LINDA STOCKMAN

4 PRESENT NAME(S)

5 OTHER NAME(S)

6 SPECIFIC LOCATION
338 W. ARGONNE/MAIN

7 CITY OR TOWN
K I R K W O O D, M O

8 SITE PLAN WITH NORTH ARROW
S E E M A P

9 COORDINATES
LOT
LANG

10 SITE X STRUCTURE BUILDING OBJECT

11 ON NAT'L REG? (YES/NO) N

12 IS IT ELIGIBLE? (YES/NO)

13 PART OF HIST DIST (YES/NO) N

14 DIST PCTENT (YES/NO)

15 NAME OF ESTABLISHED DISTRICT

16 THEMATIC CATEGORY

17 DATE(S) OR PERIOD
CA 1905

18 STYLE OR DESIGN ECLECTIC
CRAFTSMAN

19 ARCHITECT OR ENGINEER

20 CONTRACTOR OR BUILDER

21 ORIGINAL USE, IF APPARENT
SINGLE FAMILY RESIDENCE

22 PRESENT USE
SINGLE FAMILY RESIDENCE

23 OWNERSHIP PUBLIC
PRIVATE X

24 OWNER'S NAME & ADDRESS (IF KNOWN)

25 OPEN TO PUBLIC (YES/NO) N

26 LOCAL CONTACT PERSON OR ORGANIZATION

27 OTHER SURVEYS IN WHICH INCLUDED

28 NO OF STORIES 02.5

29 BASEMENT (Y/N) Y
FULL (Y/N) Y

30 FOUNDATION MATERIAL
STONE

31 WALL CONSTRUCTION
FRAME

32 ROOF TYPE & MATERIAL
SIDE GABLE
ASPHALT SHINGLES

33 NO. OF BAYS
FRONT 2 SIDE 0

34 WALL TREATMENT
WOOD SHINGLES

35 PLAN SHAPE
IRREGULAR

36 CHANGES (EXPLAIN IN #42) ADDITION X
ALTERED
MOVED

37 CONDITION
INTERIOR
EXTERIOR GOOD

38 PRESERVATION UNDERWAY? (Y/N) N

39 ENDANGERED (YES/NO) N
BY WHAT ?

40 VISIBLE FROM PUBLIC ROAD ? (YES/NO) Y

41 DISTANCE FROM AND FRONTAGE ON ROAD

P H O T O

42 FURTHER DESCRIPTION OF IMPORTANT FEATURES
S E E C O N T I N U A T I O N S H E E T

43 HISTORY AND SIGNIFICANCE
S E E C O N T I N U A T I O N S H E E T

44 DESCRIPTION OF ENVIRONMENT AND OUTBUILDINGS
S E E C O N T I N U A T I O N S H E E T

45 SOURCES OF INFORMATION
S E E C O N T I N U A T I O N S H E E T

46 PREPARED BY
LINDA STOCKMAN

47 ORGANIZATION
KIRKWOOD LANDM COMM.

48 DATE
05/88

49 REVISION DATE(S)

479

338 W. Argonne/Main

This building is primarily read as a two-and-a-half story rectangular block with steeply pitched side gables. There is a two story projecting wing on the west elevation and one story room addition projecting from the rear elevation, and an attached covered carport projecting from that rear addition. The primary elevation features a shed dormer which is inset and a full-width side veranda. The veranda's roof is contiguous with that of the main house roof. It is supported by wood tuscan style three-quarter-length columns which rest on piers which are covered with shingles. The porch also features a plain wood balustrade. The primary entrance contains a single-leaf wood door with leaded stained glass in the upper one-third. It is covered by an aluminum storm door. The windows are replacement windows. They are double-hung metal sash with nine lights over nine lights. The windows in the dormer on the facade feature leaded-glass transoms.

Office of Historic Preservation
P. O. Box 176
Jefferson City, Missouri 65102
CERTIFIED LOCAL GOVERNMENT PROGRAM
HISTORIC INVENTORY - PHASE 3

KIRKWOOD, MISSOURI

Continuation Sheet 338 W. Argonne/Main

43. History and Significance

1. Permit log notation, 1159, 9/12/27--garage--owner, Mrs. Boucher.

2. Permit, 23N320195, 4/24/81--family room and carport.

*

44. Description of Environment and Outbuildings.

This is a large open lot with several large and/or old trees.

Three Forty Eight

OFFICE OF HISTORIC PRESERVATION, P.O. BOX 176, JEFFERSON CITY, MISSOURI 65101
H I S T O R I C I N V E N T O R Y

SLR0017-0003

1 NO 1478 LOCAL #
2 COUNTY
ST. LOUIS
3.LOCATION OF NEGATIVES
LINDA STOCKMAN

4 PRESENT NAME(S)

5 OTHER NAME(S)

6 SPECIFIC LOCATION
340 W. ARGONNE/MAIN

7 CITY OR TOWN
K I R K W O O D, M O

8 SITE PLAN WITH NORTH ARROW

S E E M A P

9 COORDINATES
LOT
LANG

10 SITE / BUILDING X / STRUCTURE / OBJECT

11 ON NAT'L REG? (YES/NO) N

12 IS IT ELIBIBLE? (YES/NO)

13 PART OF HIST DIST (YES/NO) N

14 DIST PCTENT (YES/NO)

15 NAME OF ESTABLISHED DISTRICT

16 THEMATIC CATEGORY

17 DATE(S) OR PERIOD
CA 1905

18 STYLE OR DESIGN ECLECTIC
DUTCH COLONIAL REVIV

19 ARCHITECT OR ENGINEER

20 CONTRACTOR OR BUILDER

21 ORIGINAL USE, IF APPARENT
SINGLE FAMILY RESIDENCE

22 PRESENT USE
SINGLE FAMILY RESIDENCE

23 OWNERSHIP PUBLIC
PRIVATE X

24 OWNER'S NAME & ADDRESS (IF KNOWN)

25 OPEN TO PUBLIC (YES/NO) N

26 LOCAL CONTACT PERSON OR ORGANIZATION

27 OTHER SURVEYS IN WHICH INCLUDED

28 NO OF STORIES 02.5

29 BASEMENT (Y/N) Y
FULL (Y/N) Y

30 FOUNDATION MATERIAL
STONE

31 WALL CONSTRUCTION
FAME

32 ROOF TYPE & MATERIAL
INTERSECTING GAMBREL
ASPHALT SHINGLES

33 NO. OF BAYS
FRONT 3 SIDE 2

34 WALL TREATMENT
WOOD HORIZONTAL LAP SIDING

35 PLAN SHAPE
IRREGULAR

36 CHANGES (EXPLAIN IN #42) ADDITION / ALTERED / MOVED

37 CONDITION
INTERIOR
EXTERIOR GOOD

38 PRESERVATION UNDERWAY? (Y/N) N

39 ENDANGERED (YES/NO) N
BY WHAT ?

40 VISIBLE FROM PUBLIC ROAD ? (YES/NO) Y

41 DISTANCE FROM AND FRONTAGE ON ROAD

42 FURTHER DESCRIPTION OF IMPORTANT FEATURES
S E E C O N T I N U A T I O N S H E E T

43 HISTORY AND SIGNIFICANCE
S E E C O N T I N U A T I O N S H E E T

44 DESCRIPTION OF ENVIRONMENT AND OUTBUILDINGS
S E E C O N T I N U A T I O N S H E E T

45 SOURCES OF INFORMATION
S E E C O N T I N U A T I O N S H E E T

P H O T O

46 PREPARED BY
LINDA STOCKMAN

47 ORGANIZATION
KIRKWOOD LANDM COMM.

48 DATE
05/88

49 REVISION DATE(S)

478

340 W. Argonne/Main

This building is primarily read as a two-and-a-half story rectangular block with a projecting side wing on the east elevation and a two story projecting bay on the west elevation. There is also a screened-in porch projecting from the rear elevation. The primary elevation is dominated by a front-facing gambrel. The area of the gambrel is clad in wood shingles. The attic level features a palladian style window. The primary entry porch is recessed. It features a heavy cornice with dentils tuscan style wood three-quarter-length columns which rest on brick balustrades. The primary entrance contains single-leaf wood panel door with a rectangular light in the upper one-third. It is covered by a wood storm door. The windows on the first and second level are double-hung wood sash with wood lug sills. The windows on the first level feature one over one light configurations. The windows on the second level feature nine over one light configurations. The first level windows on the primary elevation feature heavy wood entablatures. The home also features small shed dormers on the side elevations of the main house block toward the front of the building and a oval shaped wood casement window on the east elevation which features decorative surround with keystone.

Office of Historic Preservation
P. O. Box 176
Jefferson City, Missouri 65102
CERTIFIED LOCAL GOVERNMENT PROGRAM
HISTORIC INVENTORY - PHASE 3

KIRKWOOD, MISSOURI

Continuation Sheet 340 W. Argonne/Main

43. History and Significance

Permit, 2274, 10/1/52--construct a frame garage--owner John J. Hogan.

2. Permit, 9176, 8/13/73--"pour new porch with steps and brick"--owner, W. K. Kaminsky.

*

44. Description of Environment and Outbuildings.

This is a large corner lot with several large and/or old trees. The back yard is enclosed by a picket fence. There is a detached one (1) car frame garage in the rear.

OFFICE OF HISTORIC PRESERVATION, P.O. BOX 176, JEFFERSON CITY, MISSOURI 65101

H I S T O R I C I N V E N T O R Y

1 NO 1444 LOCAL #

2 COUNTY
ST. LOUIS

3. LOCATION OF NEGATIVES
LINDA STOCKMAN

4 PRESENT NAME(S)

5 OTHER NAME(S)

6 SPECIFIC LOCATION
402 W. ARGONNE/MAIN

7 CITY OR TOWN
K I R K W O O D, M O

8 SITE PLAN WITH NORTH ARROW

S E E M A P

9 COORDINATES
LOT
LANG

10 SITE / STRUCTURE
BUILDING X / OBJECT

11 ON NAT'L REG? (YES/NO) N

12 IS IT ELIBIBLE? (YES/NO)

13 PART OF HIST DIST (YES/NO) N

14 DIST POTENT (YES/NO)

15 NAME OF ESTABLISHED DISTRICT

16 THEMATIC CATEGORY

17 DATE(S) OR PERIOD
CA 1905

18 STYLE OR DESIGN ECLECTIC
AMERICAN FOUR SQUARE

19 ARCHITECT OR ENGINEER

20 CONTRACTOR OR BUILDER

21 ORIGINAL USE, IF APPARENT
SINGLE FAMILY RESIDENCE

22 PRESENT USE
SINGLE FAMILY RESIDENCE

23 OWNERSHIP PUBLIC
PRIVATE X

24 OWNER'S NAME & ADDRESS (IF KNOWN)

25 OPEN TO PUBLIC (YES/NO) N

26 LOCAL CONTACT PERSON OR ORGANIZATION

27 OTHER SURVEYS IN WHICH INCLUDED

28 NO OF STORIES 02.5

29 BASEMENT (Y/N) Y
FULL (Y/N) Y

30 FOUNDATION MATERIAL
CONCRETE

31 WALL CONSTRUCTION
FRAME

32 ROOF TYPE & MATERIAL
HIP
ASBESTOS SHINGLES

33 NO. OF BAYS
FRONT 2 SIDE 4

34 WALL TREATMENT
WOOD HORIZONTAL LAP SIDING

35 PLAN SHAPE

36 CHANGES (EXPLAIN IN #42) ADDITION X
ALTERED
MOVED

37 CONDITION
INTERIOR
EXTERIOR GOOD

38 PRESERVATION UNDERWAY? (Y/N) N

39 ENDANGERED (YES/NO) N
BY WHAT ?

40 VISIBLE FROM PUBLIC ROAD ? (YES/NO) Y

41 DISTANCE FROM AND FRONTAGE ON ROAD

P H O T O

42 FURTHER DESCRIPTION OF IMPORTANT FEATURES
S E E C O N T I N U A T I O N S H E E T

43 HISTORY AND SIGNIFICANCE
S E E C O N T I N U A T I O N S H E E T

44 DESCRIPTION OF ENVIRONMENT AND OUTBUILDINGS
S E E C O N T I N U A T I O N S H E E T

45 SOURCES OF INFORMATION
S E E C O N T I N U A T I O N S H E E T

46 PREPARED BY
LINDA STOCKMAN

47 ORGANIZATION
KIRKWOOD LANDM COMM.

48 DATE
05/88

49 REVISION DATE(S)

444

402 W. Argonne/Main

This building is primarily read as a two-and-a-half story square box with a hip roof with hip dormers on all four elevations. The building features a wrap-around entry porch with large tuscan style wood columns, wood floor and wood stairs. The primary entrance is off-center. It contains a single-leaf six-panel colonial style wood door. It is covered by an aluminum storm door. This entry is flanked by two-third length leaded glass sidelights which in turn are flanked by decorative shutters. The windows on the first and second levels are double-hung wood sash with either three over one or four over one light configurations. They feature wide wood surrounds, simple wood entablatures, and narrow wood lug sills. The home also features single-leaf wood casement windows with irregular shaped lights. There is an oriel on the west elevation and a one story projecting room addition on the rear elevation. The roof-line of the building features overhanging boxed eaves.

Office of Historic Preservation
P. O. Box 176
Jefferson City, Missouri 65102
CERTIFIED LOCAL GOVERNMENT PROGRAM
HISTORIC INVENTORY - PHASE 3

KIRKWOOD, MISSOURI

Continuation Sheet 402 W. Argonne/Main

43. History and Significance

1. Permit # 9375, 5/3/74 - addition to existing house - owner, Donald G. Zork.

*

44. Description of Environment and Outbuildings.

This is a moderate size open corner lot which is linedby large trees. There is a detached one (1) car frame garage with attached carport in the rear yard.

OFFICE OF HISTORIC PRESERVATION, P.O. BOX 176, JEFFERSON CITY, MISSOURI 65101

H I S T O R I C I N V E N T O R Y

SLHS012-065

1 NC 1445 LOCAL #

2 COUNTY
ST. LOUIS

3. LOCATION OF NEGATIVES
LINDA STOCKMAN

4 PRESENT NAME(S)

5 OTHER NAME(S)

6 SPECIFIC LOCATION
408 W. ARGONNE/MAIN

7 CITY OR TOWN
K I R K W O O D, M O

8 SITE PLAN WITH NORTH ARROW
S E E M A P

9 COORDINATES
LOT
LANG

10 SITE / STRUCTURE
BUILDING X / OBJECT

11 ON NAT'L REG? (YES/NO) N

12 IS IT ELIBIBLE? (YES/NO)

13 PART OF HIST DIST (YES/NO) N

14 DIST POTENT (YES/NO)

15 NAME OF ESTABLISHED DISTRICT

16 THEMATIC CATEGORY

17 DATE(S) OR PERIOD
CA 1905

18 STYLE OR DESIGN ECLECTIC
DUTCH COLONIAL REVI.

19 ARCHITECT OR ENGINEER

20 CONTRACTOR OR BUILDER

21 ORIGINAL USE, IF APPARENT
SINGLE FAMILY RESIDENCE

22 PRESENT USE
SINGLE FAMILY RESIDENCE

23 OWNERSHIP PUBLIC
PRIVATE X

24 OWNER'S NAME & ADDRESS (IF KNOWN)

25 OPEN TO PUBLIC (YES/NO) N

26 LOCAL CONTACT PERSON OR ORGANIZATION

27 OTHER SURVEYS IN WHICH INCLUDED

28 NO OF STORIES 01.5

29 BASEMENT (Y/N) Y
FULL (Y/N) Y

30 FOUNDATION MATERIAL
CONCRETE

31 WALL CONSTRUCTION
FRAME

32 ROOF TYPE & MATERIAL
SIDE GAMBREL
ASPHALT SHINGLES

33 NO. OF BAYS
FRONT 2 SIDE 4

34 WALL TREATMENT
WIDE WOOD LAP SIDING

35 PLAN SHAPE
IRREGULAR

36 CHANGES (EXPLAIN IN #42) ADDITION
ALTERED
MOVED

37 CONDITION
INTERIOR
EXTERIOR FAIR

38 PRESERVATION UNDERWAY? (Y/N) N

39 ENDANGERED (YES/NO) N
BY WHAT ?

40 VISIBLE FROM PUBLIC ROAD ? (YES/NO) Y

41 DISTANCE FROM AND FRONTAGE ON ROAD

P H O T O

42 FURTHER DESCRIPTION OF IMPORTANT FEATURES
S E E C O N T I N U A T I O N S H E E T

43 HISTORY AND SIGNIFICANCE
S E E C O N T I N U A T I O N S H E E T

44 DESCRIPTION OF ENVIRONMENT AND OUTBUILDINGS
S E E C O N T I N U A T I O N S H E E T

45 SOURCES OF INFORMATION
S E E C O N T I N U A T I O N S H E E T

46 PREPARED BY
LINDA STOCKMAN

47 ORGANIZATION
KIRKWOOD LANDM COMM.

48 DATE
05/88

49 REVISION DATE(S)

445

408 W. Argonne/Main

This building is primarily read as a one-and-a-half story rectangular block with a side gambrel roof. The roof-line features overhanging boxed eaves. The primary elevation features a full-width entry porch. This porch features a shed roof with an intersecting gable over the primary entrance. The roof is supported by sets of narrow tuscan style wood columns. These are half-length columns which rest on a solid balustrade. The primary elevation also features twin hipped dormers. The primary entrance is off center. It contains a single-leaf wood panel door cover by a wood screen door. The door is flanked by decorative shutters and topped by an irregularly shaped wood panel. The windows are double-hung wood sash with three over one light configurations.

Office of Historic Preservation
P. O. Box 176
Jefferson City, Missouri 65102
CERTIFIED LOCAL GOVERNMENT PROGRAM
HISTORIC INVENTORY - PHASE 3

KIRKWOOD, MISSOURI

Continuation Sheet 408 W. Argonne/Main

43. History and Significance

Occupancy Permit 6/21/62--owner, Reilly.

*

44. Description of Environment and Outbuildings.

This is a moderate size lot with several large and/or old trees. The back yard is enclosed by a wood privacy fence.

OFFICE OF HISTORIC PRESERVATION, P.O. BOX 176, JEFFERSON CITY, MISSOURI 65101

H I S T O R I C I N V E N T O R Y

1 NO 1446 LOCAL #

2 COUNTY
ST. LOUIS

3. LOCATION OF NEGATIVES
LINDA STOCKMAN

4 PRESENT NAME(S)

5 OTHER NAME(S)

6 SPECIFIC LOCATION
410 W. ARGONNE/MAIN

7 CITY OR TOWN
K I R K W O O D, M O

8 SITE PLAN WITH NORTH ARROW

S E E M A P

9 COORDINATES
LOT
LANG

10 SITE / STRUCTURE
BUILDING X / OBJECT

11 ON NAT'L REG? (YES/NO) N

12 IS IT ELIBIBLE? (YES/NO)

13 PART OF HIST DIST (YES/NO) N

14 DIST PCTENT (YES/NO)

15 NAME OF ESTABLISHED DISTRICT

16 THEMATIC CATEGORY

17 DATE(S) OR PERIOD
CA 1910

18 STYLE OR DESIGN ECLECTIC
HOMESTEAD

19 ARCHITECT OR ENGINEER

20 CONTRACTOR OR BUILDER

21 ORIGINAL USE, IF APPARENT
SINGLE FAMILY RESIDENCE

22 PRESENT USE
SINGLE FAMILY RESIDENCE

23 OWNERSHIP PUBLIC
PRIVATE X

24 OWNER'S NAME & ADDRESS (IF KNOWN)

25 OPEN TO PUBLIC (YES/NO) N

26 LOCAL CONTACT PERSON OR ORGANIZATION

27 OTHER SURVEYS IN WHICH INCLUDED

28 NO OF STORIES 02.5

29 BASEMENT (Y/N) Y
FULL (Y/N) Y

30 FOUNDATION MATERIAL
CONCRETE

31 WALL CONSTRUCTION
FRAME

32 ROOF TYPE & MATERIAL
STEEP FRONT GABLE
ASPHALT SHINGLES

33 NO. OF BAYS
FRONT 3 SIDE 3

34 WALL TREATMENT
WOOD SHINGLES AND LAP SIDING

35 PLAN SHAPE
IRREGULAR

36 CHANGES (EXPLAIN IN #42) ADDITION
ALTERED
MOVED

37 CONDITION
INTERIOR
EXTERIOR GOOD

38 PRESERVATION UNDERWAY? (Y/N) N

39 ENDANGERED (YES/NO) N
BY WHAT ?

40 VISIBLE FROM PUBLIC ROAD ? (YES/NO) Y

41 DISTANCE FROM AND FRONTAGE ON ROAD

P H O T O

42 FURTHER DESCRIPTION OF IMPORTANT FEATURES
S E E C O N T I N U A T I O N S H E E T

43 HISTORY AND SIGNIFICANCE
S E E C O N T I N U A T I O N S H E E T

44 DESCRIPTION OF ENVIRONMENT AND OUTBUILDINGS
S E E C O N T I N U A T I O N S H E E T

45 SOURCES OF INFORMATION
S E E C O N T I N U A T I O N S H E E T

46 PREPARED BY
LINDA STOCKMAN

47 ORGANIZATION
KIRKWOOD LANDM COMM.

48 DATE
05/88

49 REVISION DATE(S)

446

410 W. Argonne/Main

This building is primarily read as a two-and-half story box with a steeply-pitched front-facing gable. The roof-line is flared and features widely overhanging boxed eaves. The wall surface of the front gable features stucco and half-timber wall-cladding. This gable is supported by decorative wood brackets. The home features a full-width facade porch featuring a hip room with an intersecting gable over the primary entrance. The porch has large wood two-third length posts which rest on a solid wood balustrade. The primary entrance is off center. It contains a single-leaf wood door with a leaded glass light in the upper one-third of the door. It is covered by a wood storm door. Directly to the east of the door is a single-leaf wood casement window featuring leaded glass in the same configuration as that of the door. The windows are double-hung wood sash featuring two over one, four over one and one over one light configurations. They feature wide wood surrounds, simple wood entablatures and molded wood lug sills. The first and second levels are distinguished from each other by a stringcourse and a slight flaring of the wall. The home also features an oriel window on its west elevation and a two story projecting wing on the rear of the elevation. This wing features a screened-in porch on the second level.

Office of Historic Preservation
P. O. Box 176
Jefferson City, Missouri 65102
CERTIFIED LOCAL GOVERNMENT PROGRAM
HISTORIC INVENTORY - PHASE 3

KIRKWOOD, MISSOURI

Continuation Sheet 410 W. Argonne/Main

43. History and Significance

Permitlog notation #2125, 6/27/35--garage and screen porch--owner, D. Martz.

44. Description of Environment and Outbuildings.

This is a moderate size lot with several large and/or old trees.

410

OFFICE OF HISTORIC PRESERVATION, P.O. BOX 176, JEFFERSON CITY, MISSOURI 65101
H I S T O R I C I N V E N T O R Y

SL-1447-067

1 NO 1447 LOCAL #
2 COUNTY
ST. LOUIS
3. LOCATION OF NEGATIVES
LINDA STOCKMAN

4 PRESENT NAME(S)

5 OTHER NAME(S)

6 SPECIFIC LOCATION
418 W. ARGONNE/MAIN

7 CITY OR TOWN
K I R K W O O D, M O

8 SITE PLAN WITH NORTH ARROW
S E E M A P

9 COORDINATES
LOT
LANG

10 SITE STRUCTURE
BUILDING X OBJECT

11 ON NAT'L REG? (YES/NO) N

12 IS IT ELIBIBLE? (YES/NO)

13 PART OF HIST DIST (YES/NO) N

14 DIST POTENT (YES/NO)

15 NAME OF ESTABLISHED DISTRICT

16 THEMATIC CATEGORY

17 DATE(S) OR PERIOD
CA 1947

18 STYLE OR DESIGN ECLECTIC
COLONIAL REVIVAL

19 ARCHITECT OR ENGINEER

20 CONTRACTOR OR BUILDER
JAMES A REED & SONS

21 ORIGINAL USE, IF APPARENT
SINGLE FAMILY RESIDENCE

22 PRESENT USE
SINGLE FAMILY RESIDENCE

23 OWNERSHIP PUBLIC
PRIVATE X

24 OWNER'S NAME & ADDRESS (IF KNOWN)

25 OPEN TO PUBLIC (YES/NO) N

26 LOCAL CONTACT PERSON OR ORGANIZATION

27 OTHER SURVEYS IN WHICH INCLUDED

28 NO OF STORIES 01.5

29 BASEMENT (Y/N) Y
FULL (Y/N) Y

30 FOUNDATION MATERIAL
CONCRETE

31 WALL CONSTRUCTION
FRAME

32 ROOF TYPE & MATERIAL
SIDE GABLE
ASPHALT SHINGLES

33 NO. OF BAYS
FRONT 3 SIDE 4

34 WALL TREATMENT
WOOD LAP SIDING

35 PLAN SHAPE
IRREGULAR

36 CHANGES (EXPLAIN IN #42) ADDITION X
ALTERED
MOVED

37 CONDITION
INTERIOR
EXTERIOR EXCELLENT

38 PRESERVATION UNDERWAY? (Y/N) N

39 ENDANGERED (YES/NO) N
BY WHAT ?

40 VISIBLE FROM PUBLIC ROAD ? (YES/NO) Y

41 DISTANCE FROM AND FRONTAGE ON ROAD

42 FURTHER DESCRIPTION OF IMPORTANT FEATURES
S E E C O N T I N U A T I O N S H E E T

43 HISTORY AND SIGNIFICANCE
S E E C O N T I N U A T I O N S H E E T

44 DESCRIPTION OF ENVIRONMENT AND OUTBUILDINGS
S E E C O N T I N U A T I O N S H E E T

45 SOURCES OF INFORMATION
S E E C O N T I N U A T I O N S H E E T

P H O T O

46 PREPARED BY
LINDA STOCKMAN

47 ORGANIZATION
KIRKWOOD LANDM COMM.

48 DATE
05/88

49 REVISION DATE(S)

447

418 W. Argonne/Main

This building is primarily read as a one-and-a-half rectangular block with side gables. The roof-line features close rake and eaves. It's colonial revival references include its central accentuated facade entrance, its symetrical facade presentation, the twin facade dormers, multi-pane window glazing in both sash, and decorative window shutters. The primary entrance contains a single-leaf six-panel colonial style wood door which is covered by an aluminum storm door. This entry is flanked by fluted wood pilasters and topped by a simple entablature. The windows are double-hung wood sash with narrow wood surrounds and wood lug sills. They have either eight over eight or six over six light configurations. The rear elevation features a full-width shed dormer and a room addition.

Office of Historic Preservation
P. O. Box 176
Jefferson City, Missouri 65102
CERTIFIED LOCAL GOVERNMENT PROGRAM
HISTORIC INVENTORY - PHASE 3

KIRKWOOD, MISSOURI

Continuation Sheet 418 W. Argonne/Main

43. History and Significance

1. Permit #1751, 12/19/47--four (4) rooms and bath, 1- 1/2 story frame residence--owner, H. J. Lutz; builder, James A. Reed & Sons.

2. Permit #4608, 6/10/57--construct 20' X 24' frame garage.

44. Description of Environment and Outbuildings.

This is a moderate size lot lined with large and/or old trees along its eastside. There is a detached two (2) car frame garage in the back yard.

418

OFFICE OF HISTORIC PRESERVATION, P.O. BOX 176, JEFFERSON CITY, MISSOURI 65101
HISTORIC INVENTORY

1 NO 1448 LOCAL #
2 COUNTY
ST. LOUIS
3. LOCATION OF NEGATIVES
LINDA STOCKMAN

4 PRESENT NAME(S)

5 OTHER NAME(S)

6 SPECIFIC LOCATION
420 W. ARGONNE/MAIN

7 CITY OR TOWN
KIRKWOOD, MO

8 SITE PLAN WITH NORTH ARROW
SEE MAP

9 COORDINATES
LOT
LANG

10 SITE STRUCTURE
BUILDING X OBJECT

11 ON NAT'L REG? (YES/NO) N

12 IS IT ELIBIBLE? (YES/NO)

13 PART OF HIST DIST (YES/NO) N

14 DIST POTENT (YES/NO)

15 NAME OF ESTABLISHED DISTRICT

16 THEMATIC CATEGORY

17 DATE(S) OR PERIOD
CA 1945

18 STYLE OR DESIGN MODERN
RANCH

19 ARCHITECT OR ENGINEER

20 CONTRACTOR OR BUILDER

21 ORIGINAL USE, IF APPARENT
SINGLE FAMILY RESIDENCE

22 PRESENT USE
SINGLE FAMILY RESIDENCE

23 OWNERSHIP PUBLIC
PRIVATE X

24 OWNER'S NAME & ADDRESS (IF KNOWN)

25 OPEN TO PUBLIC (YES/NO) N

26 LOCAL CONTACT PERSON OR ORGANIZATION

27 OTHER SURVEYS IN WHICH INCLUDED

28 NO OF STORIES 01.0

29 BASEMENT (Y/N) Y
FULL (Y/N) Y

30 FOUNDATION MATERIAL
CONCRETE

31 WALL CONSTRUCTION
MASONRY

32 ROOF TYPE & MATERIAL
TRI-GABLE
ASPHALT SHINGLES

33 NO. OF BAYS
FRONT 3 SIDE 3

34 WALL TREATMENT
MULTI-COLOR BRICK

35 PLAN SHAPE
L

36 CHANGES (EXPLAIN IN #42) ADDITION
ALTERED
MOVED

37 CONDITION
INTERIOR
EXTERIOR GOOD

38 PRESERVATION UNDERWAY? (Y/N) N

39 ENDANGERED (YES/NO) N
BY WHAT ?

40 VISIBLE FROM PUBLIC ROAD ? (YES/NO) Y

41 DISTANCE FROM AND FRONTAGE ON ROAD

42 FURTHER DESCRIPTION OF IMPORTANT FEATURES
SEE CONTINUATION SHEET

43 HISTORY AND SIGNIFICANCE
SEE CONTINUATION SHEET

44 DESCRIPTION OF ENVIRONMENT AND OUTBUILDINGS
SEE CONTINUATION SHEET

45 SOURCES OF INFORMATION
SEE CONTINUATION SHEET

PHOTO

46 PREPARED BY
LINDA STOCKMAN

47 ORGANIZATION
KIRKWOOD LANDM COMM.

48 DATE
05/88

49 REVISION DATE(S)

448

420 W. Argonne/Main

This building is primarily in an "L" plan. It can be read as a one story rectangular block with side gables with a projecting gabled bay on the primary elevation. The wall area of the gables is covered with horizontal lap siding. The primary entrance is at the intersection of the projecting front bay and the main house block. It features a single-leaf wood panel door which is covered by an aluminum storm door. There is a small uncovered entry porch featuring wrought iron balustrades. The windows are double-hung metal sash with two horizontal lights over two horizontal lights. The windows on the primary elevation feature decorative wood shutters.

Office of Historic Preservation
P. O. Box 176
Jefferson City, Missouri 65102
CERTIFIED LOCAL GOVERNMENT PROGRAM
HISTORIC INVENTORY - PHASE 3

KIRKWOOD, MISSOURI

Continuation Sheet 420 W. Argonne/Main

43. History and Significance

No permits on file.

44. Description of Environment and Outbuildings.

This is a moderate size open lot with a few large trees.

420

OFFICE OF HISTORIC PRESERVATION, P.O. BOX 176, JEFFERSON CITY, MISSOURI 65101
H I S T O R I C I N V E N T O R Y

1 NC 1449 LOCAL #
2 COUNTY
ST. LOUIS
3.LOCATION OF NEGATIVES
LINDA STOCKMAN

4 PRESENT NAME(S)

5 OTHER NAME(S)

6 SPECIFIC LOCATION
426 W. ARGONNE/MAIN

7 CITY OR TOWN
K I R K W O O D, M O

8 SITE PLAN WITH NORTH ARROW
S E E M A P

1c THEMATIC CATEGORY

17 DATE(S) OR PERIOD
CA 1947

18 STYLE OR DESIGN MODERN
RANCH

19 ARCHITECT OR ENGINEER
DAN MULLEN JR.

20 CONTRACTOR OR BUILDER

21 ORIGINAL USE, IF APPARENT
SINGLE FAMILY RESIDENCE

22 PRESENT USE
SINGLE FAMILY RESIDENCE

23 OWNERSHIP PUBLIC
PRIVATE X

24 OWNER'S NAME & ADDRESS (IF KNOWN)

25 OPEN TO PUBLIC (YES/NO) N

26 LOCAL CONTACT PERSON OR ORGANIZATION

27 OTHER SURVEYS IN WHICH INCLUDED

28 NO OF STORIES 01.0

29 BASEMENT (Y/N) Y
FULL (Y/N) Y

30 FOUNDATION MATERIAL
CONCRETE

31 WALL CONSTRUCTION
MASONRY

32 ROOF TYPE & MATERIAL
INTERSECTING HIP
ASPHALT SHINGLES

33 NO. OF BAYS
FRONT 3 SIDE 3

34 WALL TREATMENT
MULTI-COLOR BRICK

35 PLAN SHAPE
L

36 CHANGES ADDITION
(EXPLAIN ALTERED
IN #42) MOVED

37 CONDITION
INTERIOR
EXTERIOR GOOD

38 PRESERVATION UNDERWAY? (Y/N) N

39 ENDANGERED (YES/NO) N
BY WHAT ?

40 VISIBLE FROM PUBLIC ROAD ?
(YES/NO) Y

41 DISTANCE FROM AND FRONTAGE ON ROAD

P H O T O

9 COORDINATES
LOT
LANG

10 SITE STRUCTURE
BUILDING X OBJECT

11 ON NAT'L REG? (YES/NO) N

12 IS IT ELIBIBLE? (YES/NO)

13 PART OF HIST DIST (YES/NO) N

14 DIST POTENT (YES/NO)

15 NAME OF ESTABLISHED DISTRICT

42 FURTHER DESCRIPTION OF IMPORTANT FEATURES
S E E C O N T I N U A T I O N S H E E T

43 HISTORY AND SIGNIFICANCE
S E E C O N T I N U A T I O N S H E E T

44 DESCRIPTION OF ENVIRONMENT AND OUTBUILDINGS
S E E C O N T I N U A T I O N S H E E T

45 SOURCES OF INFORMATION
S E E C O N T I N U A T I O N S H E E T

46 PREPARED BY
LINDA STOCKMAN

47 ORGANIZATION
KIRKWOOD LANDM COMM.

48 DATE
05/88

49 REVISION DATE(S)

449

426 W. Argonne/Main

This building is primarily of an "L" plan. It can be read as a one story rectangular block with a low hip roof plus a projecting bay on the primary elevation. The roof-line features moderately overhanging boxed eaves. The primary entrance is located at the intersection of the projecting bay and the main house block. It features a single-leaf wood panel door with three lights across the top. It is covered by an aluminum storm door. The windows are double-hung metal sash with two horizontal lights over two horizontal lights. They feature decorative shutters on the primary elevation.

Office of Historic Preservation
P. O. Box 176
Jefferson City, Missouri 65102
CERTIFIED LOCAL GOVERNMENT PROGRAM
HISTORIC INVENTORY - PHASE 3

KIRKWOOD, MISSOURI

Continuation Sheet 426 W. Argonne/Main

43. History and Significance

Permit, 1648, 10/17/47--six (6) rooms and bath, one (1) story brick residence--owner, B. Mc,anus; architect, Dan Mullen, Jr.

44. Description of Environment and Outbuildings.

This is a moderate size lot. The back yard is enclosed by a chian-link fence.

OFFICE OF HISTORIC PRESERVATION, P.O. BOX 176, JEFFERSON CITY, MISSOURI 65101

H I S T O R I C I N V E N T O R Y

1 NC 1450 LOCAL #

2 COUNTY
ST. LOUIS MO

3.LOCATION OF NEGATIVES
LINDA STOCKMAN

4 PRESENT NAME(S)

5 OTHER NAME(S)

6 SPECIFIC LOCATION
430 W. ARGONNE/MAIN

7 CITY OR TOWN
K I R K W O O D, M O

8 SITE PLAN WITH NORTH ARROW

S E E M A P

9 COORDINATES
LOT
LANG

10 SITE STRUCTURE
BUILDING X OBJECT

11 ON NAT'L REG? (YES/NO) N

12 IS IT ELIGIBLE? (YES/NO)

13 PART OF HIST DIST (YES/NO) N

14 DIST POTENT (YES/NO)

15 NAME OF ESTABLISHED DISTRICT

16 THEMATIC CATEGORY

17 DATE(S) OR PERIOD
CA ~~1905~~ 1950

18 STYLE OR DESIGN MODERN
RANCH

19 ARCHITECT OR ENGINEER

20 CONTRACTOR OR BUILDER
J. WINKLER

21 ORIGINAL USE, IF APPARENT
SINGLE FAMILY RESIDENCE

22 PRESENT USE
SINGLE FAMILY RESIDENCE

23 OWNERSHIP PUBLIC
PRIVATE X

24 OWNER'S NAME & ADDRESS (IF KNOWN)

25 OPEN TO PUBLIC (YES/NO) N

26 LOCAL CONTACT PERSON OR ORGANIZATION

27 OTHER SURVEYS IN WHICH INCLUDED

28 NO OF STORIES 01.0

29 BASEMENT (Y/N) N
FULL (Y/N) N

30 FOUNDATION MATERIAL
CONCRETE SLAB

31 WALL CONSTRUCTION
FRAME

32 ROOF TYPE & MATERIAL
HIP WITH GABLET
ASPHALT SHINGLES

33 NO. OF BAYS
FRONT 5 SIDE 2

34 WALL TREATMENT
MULTI-COLOR BRICK VENEER

35 PLAN SHAPE
IRREGULAR

36 CHANGES (EXPLAIN IN #42) ADDITION
ALTERED
MOVED

37 CONDITION
INTERIOR
EXTERIOR GOOD

38 PRESERVATION UNDERWAY? (Y/N) N

39 ENDANGERED (YES/NO) N
BY WHAT ?

40 VISIBLE FROM PUBLIC ROAD ? (YES/NO) Y

41 DISTANCE FROM AND FRONTAGE ON ROAD

42 FURTHER DESCRIPTION OF IMPORTANT FEATURES
S E E C O N T I N U A T I O N S H E E T

43 HISTORY AND SIGNIFICANCE
S E E C O N T I N U A T I O N S H E E T

44 DESCRIPTION OF ENVIRONMENT AND OUTBUILDINGS
S E E C O N T I N U A T I O N S H E E T

45 SOURCES OF INFORMATION
S E E C O N T I N U A T I O N S H E E T

P H O T O

46 PREPARED BY
LINDA STOCKMAN

47 ORGANIZATION
KIRKWOOD LANDM COMM.

48 DATE
05/88

49 REVISION DATE(S)

450

430 W. Argonne/Main

This building is primarily read as a one story rectangular block with a low hip roof. There appears to be several planes of hips on this roof-line. This roof-line, first of all, features a moderately overhanging boxed eaves. There is a attached garage on the west elevation of this building which is visible from the street. Its roof-line is hipped and stepped down from that of the main house roof. The building also features a projecting bay on the primary elevation which has a hip roof which intersects with that of the main house blocks. The primary entrance is off-center and contains a single-leaf flush wood door which is covered by a wood storm door. The majority of the windows are double-hung metal sash with two horizontal lights over two horizontal lights. They feature brick soldier-course sills. The home also has a fixed picture window on the primary elevation. There is a large screened-in patio projecting from the rear elevation of this building.

Office of Historic Preservation
P. O. Box 176
Jefferson City, Missouri 65102
CERTIFIED LOCAL GOVERNMENT PROGRAM
HISTORIC INVENTORY - PHASE 3

KIRKWOOD, MISSOURI

Continuation Sheet 430 W. Argonne/Main

43. History and Significance

1. Permit, 500, 6/12/50--one (1) story, five (5) room brick dwelling--owner, Richard Winkler; builder, J. Winkler.

2. Permit, 536, 9/10/59--add two (2) brick veneer rooms to exisiting residence.

3. Permit _____, 10/11/84--porch addition.

44. Description of Environment and Outbuildings.

This is a moderate size lot. The back yard is enclosed by a chain-link fence.

OFFICE OF HISTORIC PRESERVATION, P.O. BOX 176, JEFFERSON CITY, MISSOURI 65101
H I S T O R I C I N V E N T O R Y

SLMS018-071

1 NO 1451 LOCAL #
2 COUNTY
ST. LOUIS
3.LOCATION OF NEGATIVES
LINDA STOCKMAN

4 PRESENT NAME(S)

5 OTHER NAME(S)

6 SPECIFIC LOCATION
440 W. ARGONNE/MAIN

7 CITY OR TOWN
K I R K W O O D, M O

8 SITE PLAN WITH NORTH ARROW
S E E M A P

9 COORDINATES
LOT
LANG

10 SITE X STRUCTURE
BUILDING OBJECT

11 ON NAT'L REG? (YES/NO) N

12 IS IT ELIBIBLE? (YES/NO)

13 PART OF HIST DIST (YES/NO) N

14 DIST PCTENT (YES/NO)

15 NAME OF ESTABLISHED DISTRICT

16 THEMATIC CATEGORY

17 DATE(S) OR PERIOD
CA 1960

18 STYLE OR DESIGN MODERN
RANCH

19 ARCHITECT OR ENGINEER

20 CONTRACTOR OR BUILDER
WILLIAM GREENWALD & SON

21 ORIGINAL USE, IF APPARENT
SINGLE FAMILY RESIDENCE

22 PRESENT USE
SINGLE FAMILY RESIDENCE

23 OWNERSHIP PUBLIC
PRIVATE X

24 OWNER'S NAME & ADDRESS (IF KNOWN)

25 OPEN TO PUBLIC (YES/NO) N

26 LOCAL CONTACT PERSON OR ORGANIZATION

27 OTHER SURVEYS IN WHICH INCLUDED

28 NO OF STORIES 01.0

29 BASEMENT (Y/N) Y
FULL (Y/N) Y

30 FOUNDATION MATERIAL
CONCRETE

31 WALL CONSTRUCTION
FRAME

32 ROOF TYPE & MATERIAL
HIP WITH GABLET
ASPHALT SHINGLES

33 NO. OF BAYS
FRONT 5 SIDE 2

34 WALL TREATMENT
BRICK VENEER

35 PLAN SHAPE
IRREGULAR

36 CHANGES (EXPLAIN IN #42) ADDITION
ALTERED
MOVED

37 CONDITION
INTERIOR
EXTERIOR GOOD

38 PRESERVATION UNDERWAY? (Y/N) N

39 ENDANGERED (YES/NO) N
BY WHAT ?

40 VISIBLE FROM PUBLIC ROAD ? (YES/NO) Y

41 DISTANCE FROM AND FRONTAGE ON ROAD

42 FURTHER DESCRIPTION OF IMPORTANT FEATURES
S E E C O N T I N U A T I O N S H E E T

43 HISTORY AND SIGNIFICANCE
S E E C O N T I N U A T I O N S H E E T

44 DESCRIPTION OF ENVIRONMENT AND OUTBUILDINGS
S E E C O N T I N U A T I O N S H E E T

45 SOURCES OF INFORMATION
S E E C O N T I N U A T I O N S H E E T

P H O T O

46 PREPARED BY
LINDA STOCKMAN

47 ORGANIZATION
KIRKWOOD LANDM COMM.

48 DATE
05/88

49 REVISION DATE(S)

451

440 W. Argonne/Main

This building is primarily read as a one story rectangular block with a low hip roof wotj gablets. The roof-line features moderately overhanging boxed eaves. The primary elevation features two secondary gables which intersect the main house roof - that of the entry porch and the gable roof-line of the garage. The primary entry porch features narrow wood posts and a concrete slab. The primary entrance contains a single-leaf six-panel colonial style wood door which is covered by a wood storm door. This entry is flanked by leaded-glass sidelights. The windows are double-hung wood sash with multi-lights in both sash. They feature brick soldier-course sills. The wall area directly to the west of the primary entrance and to the east of the projecting garage bay is distinguished by vertical siding material. The wall areas of the gables feature wood lap-siding.

Office of Historic Preservation
P. O. Box 176
Jefferson City, Missouri 65102
CERTIFIED LOCAL GOVERNMENT PROGRAM
HISTORIC INVENTORY - PHASE 3

KIRKWOOD, MISSOURI

Continuation Sheet 440 W. Argonne/Main

43. History and Significance

Permit, 5475, 1/18/60--construct one (1) story, six (6) room brick veneer dwelling with attached garage--owner, Walter Grunwald; builder, William Grunwald & Sons.

44. Description of Environment and Outbuildings.

This is a moderate size lot. The back yard is enclosed by a chain-link fence.

OFFICE OF HISTORIC PRESERVATION, P.O. BOX 176, JEFFERSON CITY, MISSOURI 65101
H I S T O R I C I N V E N T O R Y

SLR6012-072

1 NO 1452 LOCAL #
2 COUNTY
ST. LOUIS
3.LOCATION OF NEGATIVES
LINDA STOCKMAN

4 PRESENT NAME(S)

5 OTHER NAME(S)

6 SPECIFIC LOCATION
444 W. ARGONNE/MAIN

7 CITY OR TOWN
K I R K W O O D, M O

8 SITE PLAN WITH NORTH ARROW
S E E M A P

9 COORDINATES
LOT
LANG

10 SITE X STRUCTURE
BUILDING OBJECT

11 ON NAT'L REG? (YES/NO) N

12 IS IT ELIBIBLE? (YES/NO)

13 PART OF HIST DIST (YES/NO) N

14 DIST POTENT (YES/NO)

15 NAME OF ESTABLISHED DISTRICT

16 THEMATIC CATEGORY

17 DATE(S) OR PERIOD
CA 1925

18 STYLE OR DESIGN ECLECTIC
CRAFTSMAN

19 ARCHITECT OR ENGINEER

20 CONTRACTOR OR BUILDER

21 ORIGINAL USE, IF APPARENT
SINGLE FAMILY RESIDENCE

22 PRESENT USE
SINGLE FAMILY RESIDENCE

23 OWNERSHIP PUBLIC
PRIVATE X

24 OWNER'S NAME & ADDRESS (IF KNOWN)

25 OPEN TO PUBLIC (YES/NO) N

26 LOCAL CONTACT PERSON OR ORGANIZATION

27 OTHER SURVEYS IN WHICH INCLUDED

28 NO OF STORIES 01.5

29 BASEMENT (Y/N) Y
FULL (Y/N) Y

30 FOUNDATION MATERIAL
CONCRETE

31 WALL CONSTRUCTION
FRAME

32 ROOF TYPE & MATERIAL
SIDE GAMBREL
ASPHALT SHINGLES

33 NO. OF BAYS
FRONT 3 SIDE 2

34 WALL TREATMENT
BRICK VENEER

35 PLAN SHAPE
IRREGULAR

36 CHANGES (EXPLAIN IN #42) ADDITION
ALTERED
MOVED

37 CONDITION
INTERIOR
EXTERIOR GOOD

38 PRESERVATION UNDERWAY? (Y/N) N

39 ENDANGERED (YES/NO) N
BY WHAT ?

40 VISIBLE FROM PUBLIC ROAD ?
(YES/NO) Y

41 DISTANCE FROM AND FRONTAGE ON ROAD

42 FURTHER DESCRIPTION OF IMPORTANT FEATURES
S E E C O N T I N U A T I O N S H E E T

43 HISTORY AND SIGNIFICANCE
S E E C O N T I N U A T I O N S H E E T

44 DESCRIPTION OF ENVIRONMENT AND OUTBUILDINGS
S E E C O N T I N U A T I O N S H E E T

45 SOURCES OF INFORMATION
S E E C O N T I N U A T I O N S H E E T

P H O T O

46 PREPARED BY
LINDA STOCKMAN

47 ORGANIZATION
KIRKWOOD LANDM COMM.

48 DATE
05/83

49 REVISION DATE(S)

452

444 W. Argonne/Main

This building is primarily read as a one-and-a-half story rectangular block a with side gambrel roof. The roof life features moderately overhanging eaves and a plain wood frieze beneath the roof-line. There is a one story projecting wing on the west elevation. This wing is sunroom. The primary elevation of the main house block features a long shed dormer and an accentuated central entry. This entry features a craftsman-like rounded porch hood which is supported by stylized wood posts. The primary entry contains a single-leaf six panel colonial style wood door which is covered by a wood screened door. This entry is flanked by sidelights and topped by a elyptical arch transom featuring stained glass. The majority of the windows are double-hung wood sash with six over one light configurations. They feature brick soldier-course sills. The home also features double leaf wood casement windows with each leaf containing eight lights.

Office of Historic Preservation
P. O. Box 176
Jefferson City, Missouri 65102
CERTIFIED LOCAL GOVERNMENT PROGRAM
HISTORIC INVENTORY - PHASE 3

KIRKWOOD, MISSOURI

Continuation Sheet 444 W. Argonne/Main

43. History and Significance

Permit log notation, 2189, 10/10/33--add to porch--owner, Louis A. Bell.

44. Description of Environment and Outbuildings.

This is a moderate size corner lot. The rear yard is enclosed by a combination of chain-link and picket fencing. There is a detached one (1) car brick veneer (frame) garage in the back yard.

OFFICE OF HISTORIC PRESERVATION, P.O. BOX 176, JEFFERSON CITY, MISSOURI 65101
HISTORIC INVENTORY

SLA5018-073

1 NO 1424 LOCAL #
2 COUNTY
ST. LOUIS
3. LOCATION OF NEGATIVES
LINDA STOCKMAN

4 PRESENT NAME(S)

5 OTHER NAME(S)

6 SPECIFIC LOCATION
615 S. BALLAS

7 CITY OR TOWN
KIRKWOOD, MO

8 SITE PLAN WITH NORTH ARROW
SEE MAP

9 COORDINATES
LOT
LANG

10 SITE X STRUCTURE
BUILDING OBJECT

11 ON NAT'L REG? (YES/NO) N

12 IS IT ELIGIBLE? (YES/NO)

13 PART OF HIST DIST (YES/NO) N

14 DIST POTENT (YES/NO)

15 NAME OF ESTABLISHED DISTRICT

16 THEMATIC CATEGORY

17 DATE(S) OR PERIOD
CA 1869

18 STYLE OR DESIGN
VICTORIAN / ~~NATIVE~~ FOLK VICTORIAN

19 ARCHITECT OR ENGINEER

20 CONTRACTOR OR BUILDER

21 ORIGINAL USE, IF APPARENT
SINGLE FAMILY RESIDENCE

22 PRESENT USE
SINGLE FAMILY RESIDENCE

23 OWNERSHIP PUBLIC
PRIVATE X

24 OWNER'S NAME & ADDRESS (IF KNOWN)

25 OPEN TO PUBLIC (YES/NO) N

26 LOCAL CONTACT PERSON OR ORGANIZATION

27 OTHER SURVEYS IN WHICH INCLUDED

28 NO OF STORIES 02.0

29 BASEMENT (Y/N) Y
FULL (Y/N) Y

30 FOUNDATION MATERIAL
STONE

31 WALL CONSTRUCTION
FRAME

32 ROOF TYPE & MATERIAL
ASPHALT SHINGLES

33 NO. OF BAYS
FRONT 4 SIDE 4

34 WALL TREATMENT
WOOD LAP SIDING

35 PLAN SHAPE
IRREGULAR

36 CHANGES (EXPLAIN IN #42) ADDITION
ALTERED
MOVED

37 CONDITION
INTERIOR
EXTERIOR GOOD

38 PRESERVATION UNDERWAY? (Y/N) N

39 ENDANGERED (YES/NO) N
BY WHAT ?

40 VISIBLE FROM PUBLIC ROAD ? (YES/NO) Y

41 DISTANCE FROM AND FRONTAGE ON ROAD

PHOTO

42 FURTHER DESCRIPTION OF IMPORTANT FEATURES
SEE CONTINUATION SHEET

43 HISTORY AND SIGNIFICANCE
SEE CONTINUATION SHEET

44 DESCRIPTION OF ENVIRONMENT AND OUTBUILDINGS
SEE CONTINUATION SHEET

45 SOURCES OF INFORMATION
SEE CONTINUATION SHEET

46 PREPARED BY
LINDA STOCKMAN

47 ORGANIZATION
KIRKWOOD LANDM COMM.

48 DATE
05/88

49 REVISION DATE(S)

424

615 S. Ballas

This building faces sideways on the lot. That is it faces south. The original house was a two story rectangular block with side gables with a projecting two story gabled bay on the facade. The roof-line of this facade bay is lower than that of the main house block. The gables of the main house block as well as this bay feature fishscale wall-cladding. There is a subsequent two story room projecting from the rear of this story as well as a one-and-a-half story roof projecting from the west elevation of this building. It features an entry porch at the intersection of the main house block and the projecting gabled bay. This entry porch has a shed roof with plain wood posts and a plain wood balustrade. The primary entrance contains a single-leaf wood door with six small square lights in the upper one-third of the door. This door is covered by a wood storm door. The windows on the original house are double-hung wood sash with six over six light configurations. They feature wide wood surrounds and narrow wood lug sills. Several of the windows feature decorative shutters. The home also has double-leaf wood casement windows with six lights in each leaf. There is a three sided oriel window on the projecting front-facing gabled wing. The wing of the west elevation features a gabled roof which is lower than that of the main house. This wing also has an entry porch with a shed roof supported by plain wood posts with a plain wood balustrade. There is a secondary entrance on this wing which contains a single-leaf wood door with a single rectangular glass in the upper half of the door. It is covered by a wood storm door. This wing has been added on to on its west elevation. The addition features a shed roof with a poured concrete foundation. It extends beyond the width of the entry porch for this wing. The roof-line features a plain projecting boxed cornice.

Office of Historic Preservation
P. O. Box 176
Jefferson City, Missouri 65102
CERTIFIED LOCAL GOVERNMENT PROGRAM
HISTORIC INVENTORY - PHASE 3

KIRKWOOD, MISSOURI

Continuation Sheet 615 S. Ballas

43. History and Significance

Built by Jacob Bach, early Kirkwood family.

1. Permit 08650, 11/15/71--two (2) story frame bedroom and family room addition--owner, Mike Swoboda.

2. Permit 24N130849, 8/2/82--storage room--owner, Mike Swoboda.

44. Description of Environment and Outbuildings.

This is a large corner lot with a large side yard along Thursby. There are numerous large and/or old trees, an old farm building is located along the western side of the lot. A gravel driveway from Ballas Rd. leads to the outbuilding which is on the site of the original barn. The original smoke house is behind the house and the rear yard is enclosed by a picket fence.

Office of Historic Preservation
P.O. Box 176
Jefferson City, MO 65102
CERTIFIED LOCAL GOVERNMENT PROGRAM
HISTORIC INVENTORY - Phase 3

Kirkwood, Missouri

bldg. #1424
615 S. Ballas

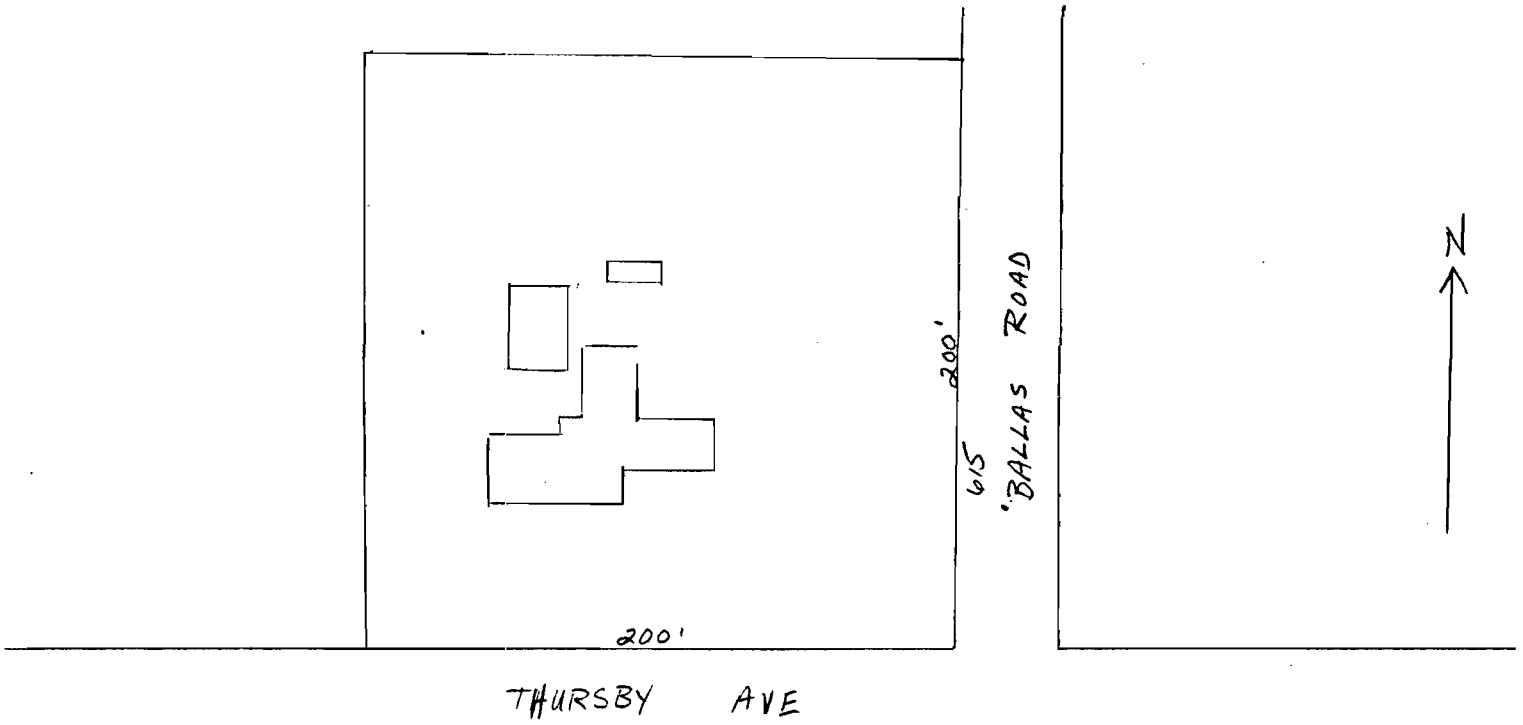

XEN 514
PBZ 319

OFFICE OF HISTORIC PRESERVATION, P.O. BOX 176, JEFFERSON CITY, MISSOURI 65101

H I S T O R I C I N V E N T O R Y

SLA5018-074

1 NC 1726 LOCAL #
2 COUNTY
ST. LOUIS
3. LOCATION OF NEGATIVES
LINDA STOCKMAN

4 PRESENT NAME(S)
MERAMEC HIGHLAND RR TUNNEL

5 OTHER NAME(S)

6 SPECIFIC LOCATION
BARBERRY LANE (END)

7 CITY OR TOWN
K I R K W O O D, M O

8 SITE PLAN WITH NORTH ARROW

S E E M A P

9 COORDINATES
LOT
LANG

10 SITE X STRUCTURE
BUILDING OBJECT

11 ON NAT'L REG? (YES/NO) N

12 IS IT ELIBIBLE? (YES/NO)

13 PART OF HIST DIST (YES/NO) N

14 DIST PCTENT (YES/NO)

15 NAME OF ESTABLISHED DISTRICT

16 THEMATIC CATEGORY

17 DATE(S) OR PERIOD
CA 1883

18 STYLE OR DESIGN
ROMANESQUE REVIVAL

19 ARCHITECT OR ENGINEER

20 CONTRACTOR OR BUILDER

21 ORIGINAL USE, IF APPARENT
TRAIN TUNNEL

22 PRESENT USE
ABANDONED

23 OWNERSHIP PUBLIC
PRIVATE X

24 OWNER'S NAME & ADDRESS (IF KNOWN)

25 OPEN TO PUBLIC (YES/NO) N

26 LOCAL CONTACT PERSON OR ORGANIZATION

27 OTHER SURVEYS IN WHICH INCLUDED

DESIGNATED LOCAL LANDMARK

28 NO OF STORIES 00.0

29 BASEMENT (Y/N)
FULL (Y/N)

30 FOUNDATION MATERIAL

31 WALL CONSTRUCTION
MASONRY

32 ROOF TYPE & MATERIAL
VALUTED
BRICK

33 NO. OF BAYS
FRONT 0 SIDE 0

34 WALL TREATMENT
STONE

35 PLAN SHAPE

36 CHANGES (EXPLAIN IN #42) ADDITION
ALTERED
MOVED

37 CONDITION
INTERIOR
EXTERIOR

38 PRESERVATION UNDERWAY? (Y/N) N

39 ENDANGERED (YES/NO) N
BY WHAT ?

40 VISIBLE FROM PUBLIC ROAD ? (YES/NO) Y

41 DISTANCE FROM AND FRONTAGE ON ROAD

P H O T O

42 FURTHER DESCRIPTION OF IMPORTANT FEATURES
S E E C O N T I N U A T I O N S H E E T

43 HISTORY AND SIGNIFICANCE
S E E C O N T I N U A T I O N S H E E T

44 DESCRIPTION OF ENVIRONMENT AND OUTBUILDINGS
S E E C O N T I N U A T I O N S H E E T

45 SOURCES OF INFORMATION
S E E C O N T I N U A T I O N S H E E T

46 PREPARED BY
LINDA STOCKMAN

47 ORGANIZATION
KIRKWOOD LANDM COMM.

48 DATE
05/88

49 REVISION DATE(S)

726

MERAMEC HIGHLAND RAILROAD TUNNEL AT THE END OF BARBERRY

This tunnel features a rounded arch with radiating stone voussoirs. There is a large stone in the center portion of the wall above the arch with 1883 cut into the stone. The vault of the tunnel is of brick. This tunnel is about a quarter of mile west of the train station.

Office of Historic Preservation
P. O. Box 176
Jefferson City, Missouri 65102
CERTIFIED LOCAL GOVERNMENT PROGRAM
HISTORIC INVENTORY - PHASE 3

KIRKWOOD, MISSOURI

Continuation Sheet Barberry Lane (end)

43. History and Significance

44. Description of Environment and Outbuildings.

A dirt road leads westwardly from the Meramec-Highlands Frisco Station at the end of Barberry Lane (also a designated local landmark), past a field to an empty tunnel. Local lore claims That at one time the tunnel was used to grow mushrooms. It is now closed off by a high chain-link fence.

OFFICE OF HISTORIC PRESERVATION, P.O. BOX 176, JEFFERSON CITY, MISSOURI 65101

H I S T O R I C I N V E N T O R Y

SLA5018-075

1 NC 1749 LOCAL #
2 COUNTY
ST. LOUIS
3.LOCATION OF NEGATIVES
LINDA STOCKMAN

4 PRESENT NAME(S)

5 OTHER NAME(S)

6 SPECIFIC LOCATION
208 E. BODLEY

7 CITY OR TOWN
K I R K W O O D, M O

8 SITE PLAN WITH NORTH ARROW

S E E M A P

9 COORDINATES
LOT
LANG

10 SITE X BUILDING STRUCTURE OBJECT

11 ON NAT'L REG? (YES/NO) N

12 IS IT ELIBIBLE? (YES/NO)

13 PART OF HIST DIST (YES/NO) N

14 DIST POTENT (YES/NO)

15 NAME OF ESTABLISHED DISTRICT

16 THEMATIC CATEGORY

17 DATE(S) OR PERIOD
CA 1945

18 STYLE OR DESIGN MODERN
RANCH

19 ARCHITECT OR ENGINEER

20 CONTRACTOR OR BUILDER

21 ORIGINAL USE, IF APPARENT
SINGLE FAMILY RESIDENCE

22 PRESENT USE
SINGLE FAMILY RESIDENCE

23 OWNERSHIP PUBLIC
PRIVATE X

24 OWNER'S NAME & ADDRESS (IF KNOWN)

25 OPEN TO PUBLIC (YES/NO) N

26 LOCAL CONTACT PERSON OR ORGANIZATION

27 OTHER SURVEYS IN WHICH INCLUDED

28 NO OF STORIES 01.0

29 BASEMENT (Y/N) N
FULL (Y/N) N

30 FOUNDATION MATERIAL
CONCRETE

31 WALL CONSTRUCTION
FRAME

32 ROOF TYPE & MATERIAL
LOW HIP
ASPHALT SHINGLES

33 NO. OF BAYS
FRONT 8 SIDE 7

34 WALL TREATMENT
WOOD SIDING AND BRICK VENEER

35 PLAN SHAPE
IRREGULAR

36 CHANGES (EXPLAIN IN #42) ADDITION
ALTERED
MOVED

37 CONDITION
INTERIOR
EXTERIOR EXCELLENT

38 PRESERVATION UNDERWAY? (Y/N) N

39 ENDANGERED (YES/NO) N
BY WHAT ?

40 VISIBLE FROM PUBLIC ROAD ? (YES/NO) Y

41 DISTANCE FROM AND FRONTAGE ON ROAD

42 FURTHER DESCRIPTION OF IMPORTANT FEATURES
S E E C O N T I N U A T I O N S H E E T

43 HISTORY AND SIGNIFICANCE
S E E C O N T I N U A T I O N S H E E T

44 DESCRIPTION OF ENVIRONMENT AND OUTBUILDINGS
S E E C O N T I N U A T I O N S H E E T

45 SOURCES OF INFORMATION
S E E C O N T I N U A T I O N S H E E T

P H O T O

46 PREPARED BY
LINDA STOCKMAN

47 ORGANIZATION
KIRKWOOD LANDM COMM.

48 DATE
05/88

49 REVISION DATE(S)

Office of Historic Preservation
P.O. Box 176
Jefferson City, MO 65102
CERTIFIED LOCAL GOVERNMENT PROGRAM
HISTORIC INVENTORY - Phase 3

Kirkwood, Missouri

Continuation Sheet

42.

749

208 E. Bodley

This is a sprawling house on a large open lot. It features a low projecing roof-line with converging hips. It has an attahed garage which is accessed from the rear. The building is clad with a combination of wood siding - vertical and horizontal- and brick veneer. There is brick soldier-coursing at the sill level of some of the facade windows. The roof-line is a projecting boxed cornice. The entrance is recessed, off-center and contains a single-leaf wood panel door. It is covered by a wood screen door and flanked by sidelights. To the west of the door is a single window opening which is covered by a decorative brick grill. The facade windows are double-hung wood sash with multi-paned glazing in both sash. They are covered by aluminum storm windows and are flanked by shutters.

OFFICE OF HISTORIC PRESERVATION, P.O. BOX 176, JEFFERSON CITY, MISSOURI 65101
H I S T O R I C I N V E N T O R Y

SLA5012-0716

1 NO 1728 LOCAL #
2 COUNTY
ST. LOUIS
3.LOCATION OF NEGATIVES
LINDA STOCKMAN

4 PRESENT NAME(S)

5 OTHER NAME(S)

6 SPECIFIC LOCATION
220 BOUYER LANE

7 CITY OR TOWN
K I R K W O O D, M O

8 SITE PLAN WITH NORTH ARROW

S E E M A P

9 COORDINATES
LOT
LANG

10 SITE STRUCTURE
BUILDING X OBJECT

11 ON NAT'L REG? (YES/NO) N

12 IS IT ELIBIBLE? (YES/NO)

13 PART OF HIST DIST (YES/NO) N

14 DIST POTENT (YES/NO)

15 NAME OF ESTABLISHED DISTRICT

16 THEMATIC CATEGORY

17 DATE(S) OR PERIOD
CA 1900

18 STYLE OR DESIGN NATIONAL FOLK

19 ARCHITECT OR ENGINEER

20 CONTRACTOR OR BUILDER

21 ORIGINAL USE, IF APPARENT
SINGLE FAMILY RESIDENCE

22 PRESENT USE
SINGLE FAMILY RESIDENCE

23 OWNERSHIP PUBLIC
PRIVATE X

24 OWNER'S NAME & ADDRESS (IF KNOWN)

25 OPEN TO PUBLIC (YES/NO) N

26 LOCAL CONTACT PERSON OR ORGANIZATION

27 OTHER SURVEYS IN WHICH INCLUDED

28 NO OF STORIES 01.0

29 BASEMENT (Y/N) Y
FULL (Y/N) Y

30 FOUNDATION MATERIAL
CONCRETE

31 WALL CONSTRUCTION
FRAME

32 ROOF TYPE & MATERIAL
FRONT GABLE
ASPHALT SHINGLES

33 NO. OF BAYS
FRONT 1 SIDE 2

34 WALL TREATMENT
WOOD LAP SIDING

35 PLAN SHAPE
IRREGULAR

36 CHANGES ADDITION X
(EXPLAIN IN #42) ALTERED
MOVED

37 CONDITION
INTERIOR
EXTERIOR GOOD

38 PRESERVATION UNDERWAY? (Y/N) N

39 ENDANGERED (YES/NO) N
BY WHAT ?

40 VISIBLE FROM PUBLIC ROAD ? (YES/NO) Y

41 DISTANCE FROM AND FRONTAGE ON ROAD

P H O T O

42 FURTHER DESCRIPTION OF IMPORTANT FEATURES
S E E C O N T I N U A T I O N S H E E T

43 HISTORY AND SIGNIFICANCE
S E E C O N T I N U A T I O N S H E E T

44 DESCRIPTION OF ENVIRONMENT AND OUTBUILDINGS
S E E C O N T I N U A T I O N S H E E T

45 SOURCES OF INFORMATION
S E E C O N T I N U A T I O N S H E E T

46 PREPARED BY
LINDA STOCKMAN

47 ORGANIZATION
KIRKWOOD LANDM COMM.

48 DATE
05/88

49 REVISION DATE(S)

728

220 Bouyer Lane

This building is primarily read as one story rectangular block with a front-facing gable. There is a one story projecting wing on the east elevation and a one story projecting room addition on the rear. The primary elevation is dominated by a entry porch with a gabled roof supported by tuscan style wood columns. The primary entrance contains a single-leaf flush wood door with a small diamond light in the upper one-third. It is covered by an aluminum storm door with iron bars. The windows are double-hung wood sash with one over one light configurations. They feature wide wood surrounds with narrow wood lug sills. The roof-line features a plain projecting boxed cornice.

Office of Historic Preservation
P. O. Box 176
Jefferson City, Missouri 65102
CERTIFIED LOCAL GOVERNMENT PROGRAM
HISTORIC INVENTORY - PHASE 3

KIRKWOOD, MISSOURI

Continuation Sheet 220 Bouyer Lane

43. History and Significance

*

44. Description of Environment and Outbuildings.

This is a moderate size lot. There is a detached frame garage in the back yard. The rear yard is enclosed by a chain-link fence.

OFFICE OF HISTORIC PRESERVATION, P.O. BOX 176, JEFFERSON CITY, MISSOURI 65101
H I S T O R I C I N V E N T O R Y

SLA5018-077

1 NC 1729 LOCAL #
2 COUNTY
ST. LOUIS
3. LOCATION OF NEGATIVES
LINDA STOCKMAN

4 PRESENT NAME(S)

5 OTHER NAME(S)

6 SPECIFIC LOCATION
224 BOUYER LANE

7 CITY OR TOWN
K I R K W O O D, M O

8 SITE PLAN WITH NORTH ARROW
S E E M A P

9 COORDINATES
LOT
LANG

10 SITE X / STRUCTURE / BUILDING / OBJECT

11 ON NAT'L REG? (YES/NO) N

12 IS IT ELIGIBLE? (YES/NO)

13 PART OF HIST DIST (YES/NO) N

14 DIST PCTENT (YES/NO)

15 NAME OF ESTABLISHED DISTRICT

16 THEMATIC CATEGORY

17 DATE(S) OR PERIOD
CA 1890

18 STYLE OR DESIGN NATIONAL FOLK

19 ARCHITECT OR ENGINEER

20 CONTRACTOR OR BUILDER

21 ORIGINAL USE, IF APPARENT
SINGLE FAMILY RESIDENCE

22 PRESENT USE
SINGLE FAMILY RESIDENCE

23 OWNERSHIP PUBLIC / PRIVATE X

24 OWNER'S NAME & ADDRESS (IF KNOWN)

25 OPEN TO PUBLIC (YES/NO) N

26 LOCAL CONTACT PERSON OR ORGANIZATION

27 OTHER SURVEYS IN WHICH INCLUDED

28 NO OF STORIES 01.0

29 BASEMENT (Y/N) Y
FULL (Y/N) Y

30 FOUNDATION MATERIAL
CONCRETE BLOCK

31 WALL CONSTRUCTION
FRAME

32 ROOF TYPE & MATERIAL
SIDE GABLE
ASPHALT SHINGLES

33 NO. OF BAYS
FRONT 4 SIDE 3

34 WALL TREATMENT
ASBESTOS SHINGLES

35 PLAN SHAPE
IRREGULAR

36 CHANGES (EXPLAIN IN #42) ADDITION X / ALTERED / MOVED

37 CONDITION
INTERIOR
EXTERIOR GOOD

38 PRESERVATION UNDERWAY? (Y/N) N

39 ENDANGERED (YES/NO) N
BY WHAT ?

40 VISIBLE FROM PUBLIC ROAD ? (YES/NO) Y

41 DISTANCE FROM AND FRONTAGE ON ROAD

42 FURTHER DESCRIPTION OF IMPORTANT FEATURES
S E E C O N T I N U A T I O N S H E E T

43 HISTORY AND SIGNIFICANCE
S E E C O N T I N U A T I O N S H E E T

44 DESCRIPTION OF ENVIRONMENT AND OUTBUILDINGS
S E E C O N T I N U A T I O N S H E E T

45 SOURCES OF INFORMATION
S E E C O N T I N U A T I O N S H E E T

P H O T O

46 PREPARED BY
LINDA STOCKMAN

47 ORGANIZATION
KIRKWOOD LANDM COMM.

48 DATE
05/88

49 REVISION DATE(S)

729

224 Bouyer Lane

This building is primarily read as a one story rectangular block with side gables. There is a prominent secondary gable on the primary elevation which intersects the main house roof. The primary elevation features a projecting windowed-in entry with a gable roof. The primary entry contains a single-leaf wood door with a large rectangular light in the upper half. The windows are double-hung wood sash with two over one or one over one light configurations. They feature wide surrounds with narrow wood lug sills. There is a small room addition projecting from the rear of the building.

Office of Historic Preservation
P. O. Box 176
Jefferson City, Missouri 65102
CERTIFIED LOCAL GOVERNMENT PROGRAM
HISTORIC INVENTORY - PHASE 3

KIRKWOOD, MISSOURI

Continuation Sheet 224 Bouyer Lane

43. History and Significance

1. Permit, 2052, 1948--one (1) room frame addition in ell corner--owner, Neal Harris.

2. Permit, 6514, 11/27/62--add two (2) bedrooms and storage rooms to side of existing building--owner, Neal Harris.

*

44. Description of Environment and Outbuildings.

This is a moderate size lot with several large and/or old trees. There is a detached one (1) car frame garage/barn in the rear yard. The back yard is partially enclosed by rolled fencing.

OFFICE OF HISTORIC PRESERVATION, P.O. BOX 176, JEFFERSON CITY, MISSOURI 65101

H I S T O R I C I N V E N T O R Y

SLA5018-078

1 NO 1161 LOCAL #

2 COUNTY
ST.LOUIS COUNTY

3.LOCATION OF NEGATIVES
LINDA STOCKMANN

4 PRESENT NAME(S)

5 OTHER NAME(S)

6 SPECIFIC LOCATION
114 CLARK
114 CLARK

7 CITY OR TOWN
K I R K W O O D, M O

8 SITE PLAN WITH NORTH ARROW
S E E M A P

9 COORDINATES
LOT
LANG

10 SITE / STRUCTURE
BUILDING X / OBJECT

11 ON NAT'L REG? (YES/NO) N

12 IS IT ELIBIBLE? (YES/NO)

13 PART OF HIST DIST (YES/NO) N

14 DIST POTENT (YES/NO)

15 NAME OF ESTABLISHED DISTRICT

16 THEMATIC CATEGORY

17 DATE(S) OR PERIOD
CA 1955

18 STYLE OR DESIGN MODERN
RANCH

19 ARCHITECT OR ENGINEER
ANTHONY A. C'AIFFS

20 CONTRACTOR OR BUILDER
THOMAS G. WYNN

21 ORIGINAL USE, IF APPARENT
SINGLE FAMILY

22 PRESENT USE
SINGLE FAMILY

23 OWNERSHIP PUBLIC
PRIVATE X

24 OWNER'S NAME & ADDRESS (IF KNOWN)

25 OPEN TO PUBLIC (YES/NO) N

26 LOCAL CONTACT PERSON OR ORGANIZATION

27 OTHER SURVEYS IN WHICH INCLUDED

28 NO OF STORIES 01.0

29 BASEMENT (Y/N) Y
FULL (Y/N)

30 FOUNDATION MATERIAL
CONCRETE BLOCK

31 WALL CONSTRUCTION
FRAME

32 ROOF TYPE & MATERIAL
SIDE GABLE
ASPHALT SHINGLE

33 NO. OF BAYS
FRONT 5 SIDE 2

34 WALL TREATMENT
WIDE ALUMIUN HORIZONTAL
LAP SIDING

35 PLAN SHAPE
IRREGULAR

36 CHANGES (EXPLAIN IN #42) ADDITION / ALTERED / MOVED

37 CONDITION
INTERIOR
EXTERIOR GOOD

38 PRESERVATION UNDERWAY? (Y/N) N

39 ENDANGERED (YES/NO) N
BY WHAT ?

40 VISIBLE FROM PUBLIC ROAD ? (YES/NO) Y

41 DISTANCE FROM AND FRONTAGE ON ROAD

42 FURTHER DESCRIPTION OF IMPORTANT FEATURES
S E E C O N T I N U A T I O N S H E E T

43 HISTORY AND SIGNIFICANCE
S E E C O N T I N U A T I O N S H E E T

44 DESCRIPTION OF ENVIRONMENT AND OUTBUILDINGS
S E E C O N T I N U A T I O N S H E E T

45 SOURCES OF INFORMATION
S E E C O N T I N U A T I O N S H E E T

P H O T O

46 PREPARED BY
LINDA STOCKMANN

47 ORGANIZATION
KIRK. LANDM. COMM.

48 DATE
6/88

49 REVISION DATE(S)

Bldg. 1161
114 Clark

This building is primarily read as a one story rectangular block with side gables. The roofline features close rake and projecting boxed eaves. The primary entrance is off-center. It contains a single-leaf raised panel wood door. This door is covered by an aluminum storm door. This entry is accessed by a concrete porch with wrought iron railings. The windows are double-hung metal sash with two horizontal lights over two horizontal lights. They feature plain wood surrounds and wood lug sills. The majority of the windows are topped by aluminum awnings. The home also features a tri-partite picture window on the primary elevation. The center unit of this window contains a large fixed pane of glass. The home has two types of wall cladding. The upper two thirds of the wall is clad with irregular, vertical wood planks. The lower portion of the wall is clad in wide aluminum horizontal lap siding. There is a one-car basement-level garage which projects from the south elevation.

Office of Historic Preservation
P.O. Box 176
Jefferson City, MO 65102
Certified Local Government Program
Historic Inventory - Phase 3

Kirkwood, Missouri

Continuation Sheet #1161
114 Clark

43. History and Significance

1. Original owner--Thomas G. Wynn--permit #02811, 9/23/53.
2. Permit #05235, 6/2/59--add two (2) frame rooms.
3. Permit #06773, 9/26/63--re-infence granite pool with 5ft cedar fence.
4. Permit #07573, 8/15/66--add concrete block garage to existing building.

44. Description of Environment and Outbuildings

This is a large corner lot with a built-in swimming pool in the rear yard. The pool area is enclosed by a wood privacy fence.

OFFICE OF HISTORIC PRESERVATION, P.O. BOX 176, JEFFERSON CITY, MISSOURI 65101

H I S T O R I C I N V E N T O R Y

SLMSCO7-079

1 NC 1597 LOCAL #

2 COUNTY
ST. LOUIS

3.LOCATION OF NEGATIVES
LINDA STOCKMAN

4 PRESENT NAME(S)
MONTCLAY COURT

5 OTHER NAME(S)

6 SPECIFIC LOCATION
213 S. CLAY

7 CITY OR TOWN
K I R K W O O D, M O

8 SITE PLAN WITH NORTH ARROW

S E E M A P

16 THEMATIC CATEGORY

17 DATE(S) OR PERIOD
CA 1958

18 STYLE OR DESIGN MODERN
CONTEMPORARY

19 ARCHITECT OR ENGINEER

20 CONTRACTOR OR BUILDER
FENTON CONSTRUCTION COMPANY

21 ORIGINAL USE, IF APPARENT
MULTI-FAMILY APARTMENT

22 PRESENT USE
MULTI-FAMILY APARTMENT

23 OWNERSHIP PUBLIC
PRIVATE X

24 OWNER'S NAME & ADDRESS (IF KNOWN)

25 OPEN TO PUBLIC (YES/NO) N

26 LOCAL CONTACT PERSON OR ORGANIZATION

27 OTHER SURVEYS IN WHICH INCLUDED

28 NO OF STORIES 02.0

29 BASEMENT (Y/N) Y
FULL (Y/N) Y

30 FOUNDATION MATERIAL
CONCRETE

31 WALL CONSTRUCTION
FRAME

32 ROOF TYPE & MATERIAL
FLAT
ROLLED COMPOSITION

33 NO. OF BAYS
FRONT 6 SIDE 2

34 WALL TREATMENT
BRICK VENEER

35 PLAN SHAPE
RECTANGLE

36 CHANGES (EXPLAIN IN #42) ADDITION
ALTERED
MOVED

37 CONDITION
INTERIOR
EXTERIOR GOOD

38 PRESERVATION UNDERWAY? (Y/N) N

39 ENDANGERED (YES/NO) N
BY WHAT ?

40 VISIBLE FROM PUBLIC ROAD ? (YES/NO) Y

41 DISTANCE FROM AND FRONTAGE ON ROAD

P H O T O

9 COORDINATES
LOT
LANG

10 SITE STRUCTURE
BUILDING X OBJECT

11 ON NAT'L REG? (YES/NO) N

12 IS IT ELIBIBLE? (YES/NO)

13 PART OF HIST DIST (YES/NO) N

14 DIST POTENT (YES/NO)

15 NAME OF ESTABLISHED DISTRICT

42 FURTHER DESCRIPTION OF IMPORTANT FEATURES
S E E C O N T I N U A T I O N S H E E T

43 HISTORY AND SIGNIFICANCE
S E E C O N T I N U A T I O N S H E E T

44 DESCRIPTION OF ENVIRONMENT AND OUTBUILDINGS
S E E C O N T I N U A T I O N S H E E T

45 SOURCES OF INFORMATION
S E E C O N T I N U A T I O N S H E E T

46 PREPARED BY
LINDA STOCKMAN

47 ORGANIZATION
KIRKWOOD LANDM COMM.

48 DATE
05/88

49 REVISION DATE(S)

597

213 S. Clay

This is an eight building apartment complex. Each building is a two story rectangular block with a slightly graded roof-line. The roof-line overhangs the primary elevations. There are two entries on each primary elevation. The entry area is set off by permastone wall cladding on both the first and second levels. The windows on the building are roll-out metal casement windows and also fixed picture windows. The area between the second level windows and the first level windows on the primary elevation features decorative brick panels, i.e., the bricks are laid in vertical brick courses.

Office of Historic Preservation
P. O. Box 176
Jefferson City, Missouri 65102
CERTIFIED LOCAL GOVERNMENT PROGRAM
HISTORIC INVENTORY - PHASE 3

KIRKWOOD, MISSOURI

Continuation Sheet 213 W. Monroe

43. History and Significance

Permit #4836, 5/3/58 - 2 story 8 family apartment buildings - owner, Fenton Construction Co.

44. Description of Environment and Outbuildings.

This is an eight building apartment complex.

OFFICE OF HISTORIC PRESERVATION, P.O. BOX 176, JEFFERSON CITY, MISSOURI 65101

H I S T O R I C I N V E N T O R Y

SLA5512-090

1 NO 1598 LOCAL #
2 COUNTY
ST. LOUIS
3.LOCATION OF NEGATIVES
LINDA STOCKMAN

4 PRESENT NAME(S)

5 OTHER NAME(S)

6 SPECIFIC LOCATION
214, 220 S. CLAY

7 CITY OR TOWN
K I R K W O O D, M O

8 SITE PLAN WITH NORTH ARROW
S E E M A P

9 COORDINATES
LOT
LANG

10 SITE STRUCTURE
BUILDING X OBJECT

11 ON NAT'L REG? (YES/NO) N

12 IS IT ELIBIBLE? (YES/NO)

13 PART OF HIST DIST (YES/NO) N

14 DIST POTENT (YES/NO)

15 NAME OF ESTABLISHED DISTRICT

16 THEMATIC CATEGORY

17 DATE(S) OR PERIOD
CA 1962

18 STYLE OR DESIGN MODERN
CONTEMPORARY

19 ARCHITECT OR ENGINEER
J.E. TARLING

20 CONTRACTOR OR BUILDER
GRIDER COMENZIND CONSTRUCT. CO

21 ORIGINAL USE, IF APPARENT
MULTI-FAMILY APARTMENTS

22 PRESENT USE
MULTI-FAMILY APARTMENTS

23 OWNERSHIP PUBLIC
PRIVATE X

24 OWNER'S NAME & ADDRESS (IF KNOWN)

25 OPEN TO PUBLIC (YES/NO) N

26 LOCAL CONTACT PERSON OR ORGANIZATION

27 OTHER SURVEYS IN WHICH INCLUDED

28 NO OF STORIES 02.0

29 BASEMENT (Y/N) Y
FULL (Y/N) Y

30 FOUNDATION MATERIAL
CONCRETE

31 WALL CONSTRUCTION
MASONRY

32 ROOF TYPE & MATERIAL
FLAT
ROLLED COMPOSITION

33 NO. OF BAYS
FRONT 6 SIDE 2

34 WALL TREATMENT
BRICK

35 PLAN SHAPE
RECTANGLE

36 CHANGES (EXPLAIN IN #42) ADDITION
ALTERED
MOVED

37 CONDITION
INTERIOR
EXTERIOR GOOD

38 PRESERVATION UNDERWAY? (Y/N) N

39 ENDANGERED (YES/NO) N
BY WHAT ?

40 VISIBLE FROM PUBLIC ROAD ? (YES/NO) Y

41 DISTANCE FROM AND FRONTAGE ON ROAD

P H O T O

42 FURTHER DESCRIPTION OF IMPORTANT FEATURES
S E E C O N T I N U A T I O N S H E E T

43 HISTORY AND SIGNIFICANCE
S E E C O N T I N U A T I O N S H E E T

44 DESCRIPTION OF ENVIRONMENT AND OUTBUILDINGS
S E E C O N T I N U A T I O N S H E E T

45 SOURCES OF INFORMATION
S E E C O N T I N U A T I O N S H E E T

46 PREPARED BY
LINDA STOCKMAN

47 ORGANIZATION
KIRKWOOD LANDM COMM.

48 DATE
05/88

49 REVISION DATE(S)

598

214, 220 S. Clay

This is a two building apartment complex. Each building is a two story rectangular block with a flat roof featuring a moderate overhang. The area of the primary entries feature permastone wall cladding on both the first and second levels with a large hall window at the second level. The primary entry contains a single-leaf metal and glass door with a large sidelight. The windows are double-hung metal sash with two horizontal lights over two horizontal lights as well as fixed picture windows. The building also features sliding horizontal metal window units.

Office of Historic Preservation
P. O. Box 176
Jefferson City, Missouri 65102
CERTIFIED LOCAL GOVERNMENT PROGRAM
HISTORIC INVENTORY - PHASE 3

KIRKWOOD, MISSOURI

Continuation Sheet 214, 220 S. Clay

43. History and Significance

Permit #6301, 5/7/62 - 2 story 8 family masonry apartment buildings - owner and builder, Grider Camenzind Const. Co.; architect, J. E. Tarling.

44. Description of Environment and Outbuildings.

This is a two building apartment complex.

OFFICE OF HISTORIC PRESERVATION, P.O. BOX 176, JEFFERSON CITY, MISSOURI 65101

H I S T O R I C I N V E N T O R Y

1 NC 1645 LOCAL #
2 COUNTY
ST. LOUIS
3.LOCATION OF NEGATIVES
LINDA STOCKMAN

4 PRESENT NAME(S)
CHURCH OF GOD

5 OTHER NAME(S)

6 SPECIFIC LOCATION
314 S. CLAY

7 CITY OR TOWN
K I R K W O O D, M O

8 SITE PLAN WITH NORTH ARROW
S E E M A P

9 COORDINATES
LOT
LANG

10 SITE X STRUCTURE
BUILDING OBJECT

11 ON NAT'L REG? (YES/NO) N

12 IS IT ELIBIBLE? (YES/NO)

13 PART OF HIST DIST (YES/NO) N

14 DIST POTENT (YES/NO)

15 NAME OF ESTABLISHED DISTRICT

16 THEMATIC CATEGORY

17 DATE(S) OR PERIOD
CA 1977

18 STYLE OR DESIGN MODERN
SHED

19 ARCHITECT OR ENGINEER

20 CONTRACTOR OR BUILDER

21 ORIGINAL USE, IF APPARENT
CHURCH

22 PRESENT USE
CHURCH

23 OWNERSHIP PUBLIC
PRIVATE X

24 OWNER'S NAME & ADDRESS (IF KNOWN)

25 OPEN TO PUBLIC (YES/NO) Y

26 LOCAL CONTACT PERSON OR ORGANIZATION

27 OTHER SURVEYS IN WHICH INCLUDED

28 NO OF STORIES 01.5

29 BASEMENT (Y/N) Y
FULL (Y/N) Y

30 FOUNDATION MATERIAL
CONCRETE

31 WALL CONSTRUCTION
FRAME

32 ROOF TYPE & MATERIAL
DOUBLE SHED
ASPHALT SHINGLES

33 NO. OF BAYS
FRONT 5 SIDE 1

34 WALL TREATMENT
VERTICAL SIDING AND STONE
VENEER

35 PLAN SHAPE
IRREGULAR

36 CHANGES ADDITION
(EXPLAIN ALTERED
IN #42) MOVED

37 CONDITION
INTERIOR
EXTERIOR GOOD

38 PRESERVATION UNDERWAY? (Y/N) N

39 ENDANGERED (YES/NO) N
BY WHAT ?

40 VISIBLE FROM PUBLIC ROAD ?
(YES/NO) Y

41 DISTANCE FROM AND FRONTAGE ON ROAD

42 FURTHER DESCRIPTION OF IMPORTANT FEATURES
S E E C O N T I N U A T I O N S H E E T

43 HISTORY AND SIGNIFICANCE
S E E C O N T I N U A T I O N S H E E T

44 DESCRIPTION OF ENVIRONMENT AND OUTBUILDINGS
S E E C O N T I N U A T I O N S H E E T

45 SOURCES OF INFORMATION
S E E C O N T I N U A T I O N S H E E T

P H O T O

46 PREPARED BY
LINDA STOCKMAN

47 ORGANIZATION
KIRKWOOD LANDM COMM.

48 DATE
05/86

49 REVISION DATE(S)

645

314 S. Clay

This building is primarily read as a one story rectangular block with double facing shed roofs. The center area between the two shed roofs is a flat roof. The primary elevation features a projecting balcony-like structure located in the area between the two shed roofs. The center portion of the primary elevation on the first level is faced with a "field" stone veneer and stucco finish. The windows in that area are long, recangular, full-length fixed units. That elevation also features a triple wood and glass window unit on its north end. Each window in that triple set is divided into a bottom hinged panel and a top panel. There is also a planter box constructed of the field stones, spanning that portion of the primary elevation. The primary entrance contains double-leaf wood panel doors with raised moldings. This entrance is covered by a flat roof supported by large concrete posts. The wall area surrounding the doors features diagonal siding as does the wall surrounding the triple set window set on the north end of this primary elevation. The building also features a projecting wing at the rear with a flat roof. There is a covered entrance projecting from the rear of this building. This entrance features a gabled roof.

Office of Historic Preservation
P. O. Box 176
Jefferson City, Missouri 65102
CERTIFIED LOCAL GOVERNMENT PROGRAM
HISTORIC INVENTORY - PHASE 3

KIRKWOOD, MISSOURI

Continuation Sheet 314 S. Clay

43. History and Significance

Permit #___, 6/1/77 - Church of God.

44. Description of Environment and Outbuildings.

This is a large lot. Ther is an asphalt driveway and parking lot to the south and rear of the building.

Church of God

OFFICE OF HISTORIC PRESERVATION, P.O. BOX 176, JEFFERSON CITY, MISSOURI 65101

H I S T O R I C I N V E N T O R Y

1 NO 1584 LOCAL #

2 COUNTY
ST. LOUIS

3. LOCATION OF NEGATIVES
LINDA STOCKMAN

4 PRESENT NAME(S)

5 OTHER NAME(S)

6 SPECIFIC LOCATION
315 S. CLAY

7 CITY OR TOWN
K I R K W O O D, M O

8 SITE PLAN WITH NORTH ARROW
S E E M A P

9 COORDINATES
LOT
LANG

10 SITE / STRUCTURE
BUILDING X / OBJECT

11 ON NAT'L REG? (YES/NO) N

12 IS IT ELIGIBLE? (YES/NO)

13 PART OF HIST DIST (YES/NO) N

14 DIST POTENT (YES/NO)

15 NAME OF ESTABLISHED DISTRICT

16 THEMATIC CATEGORY

17 DATE(S) OR PERIOD
CA 1923

18 STYLE OR DESIGN ECLECTIC
AMERICAN FOUR SQUARE

19 ARCHITECT OR ENGINEER

20 CONTRACTOR OR BUILDER

21 ORIGINAL USE, IF APPARENT
SINGLE FAMILY RESIDENCE

22 PRESENT USE
SINGLE FAMILY RESIDENCE

23 OWNERSHIP PUBLIC
PRIVATE X

24 OWNER'S NAME & ADDRESS (IF KNOWN)

25 OPEN TO PUBLIC (YES/NO) N

26 LOCAL CONTACT PERSON OR ORGANIZATION

27 OTHER SURVEYS IN WHICH INCLUDED

28 NO OF STORIES 02.5

29 BASEMENT (Y/N) Y
FULL (Y/N) Y

30 FOUNDATION MATERIAL
CONCRETE

31 WALL CONSTRUCTION
FRAME

32 ROOF TYPE & MATERIAL
HIP
ASPHALT SHINGLES

33 NO. OF BAYS
FRONT 3 SIDE 4

34 WALL TREATMENT
WOOD HORIZONTAL LAP SIDING

35 PLAN SHAPE
IRREGULAR

36 CHANGES (EXPLAIN IN #42) ADDITION
ALTERED
MOVED

37 CONDITION
INTERIOR
EXTERIOR FAIR

38 PRESERVATION UNDERWAY? (Y/N) N

39 ENDANGERED (YES/NO) N
BY WHAT ?

40 VISIBLE FROM PUBLIC ROAD ? (YES/NO) Y

41 DISTANCE FROM AND FRONTAGE ON ROAD

P H O T O

42 FURTHER DESCRIPTION OF IMPORTANT FEATURES
S E E C O N T I N U A T I O N S H E E T

43 HISTORY AND SIGNIFICANCE
S E E C O N T I N U A T I O N S H E E T

44 DESCRIPTION OF ENVIRONMENT AND OUTBUILDINGS
S E E C O N T I N U A T I O N S H E E T

45 SOURCES OF INFORMATION
S E E C O N T I N U A T I O N S H E E T

46 PREPARED BY
LINDA STOCKMAN

47 ORGANIZATION
KIRKWOOD LANDM COMM.

48 DATE
05/88

49 REVISION DATE(S)

584

315 S. Clay

This building is primarily read as a two-and-a-half story rectangular box with a hip roof. The roof-line features a moderately overhanging eaves and pedimented gabled dormers on all four elevations. There is a wrap-around entry porch with tuscan style wood columns and a wood floor. The primary entrance is slightly off-center. It contains a single-leaf wood door covered by an aluminum storm and topped by a transom. The windows on the first and second levels are double-hung wood sash with one over one light configurations. They have wide wood surrounds and narrow wood lug sills. The dormers contain single-leaf wood casement windows, each leaf contains four lights. There is a projecting enclosed porch room at the second level on the rear elevation with an open-frame porch at the first level.

Office of Historic Preservation
P. O. Box 176
Jefferson City, Missouri 65102
CERTIFIED LOCAL GOVERNMENT PROGRAM
HISTORIC INVENTORY - PHASE 3

KIRKWOOD, MISSOURI

Continuation Sheet 315 S. Clay

43. History and Significance

Permit log notation #341, 10/8/23 - residence - owner, Alexander T. Lewis ($1500).

44. Description of Environment and Outbuildings.

This is a large lot with several large trees.

OFFICE OF HISTORIC PRESERVATION, P.O. BOX 176, JEFFERSON CITY, MISSOURI 65101

H I S T O R I C I N V E N T O R Y

SUPPORT - CYP

1 NO 1646 LOCAL #
2 COUNTY
ST. LOUIS
3.LOCATION OF NEGATIVES
LINDA STOCKMAN

4 PRESENT NAME(S)

5 OTHER NAME(S)

6 SPECIFIC LOCATION
326 S. CLAY

7 CITY OR TOWN
K I R K W O O D, M O

8 SITE PLAN WITH NORTH ARROW

S E E M A P

9 COORDINATES
LOT
LANG

10 SITE / STRUCTURE
BUILDING X / OBJECT

11 ON NAT'L REG? (YES/NO) N

12 IS IT ELIGIBLE? (YES/NO)

13 PART OF HIST DIST (YES/NO) N

14 DIST POTENT (YES/NO)

15 NAME OF ESTABLISHED DISTRICT

16 THEMATIC CATEGORY

17 DATE(S) OR PERIOD
CA 1915

18 STYLE OR DESIGN ECLECTIC
COLONIAL REVIVAL

19 ARCHITECT OR ENGINEER

20 CONTRACTOR OR BUILDER

21 ORIGINAL USE, IF APPARENT
SINGLE FAMILY RESIDENCE

22 PRESENT USE
GOVERNMENT

23 OWNERSHIP PUBLIC X
PRIVATE

24 OWNER'S NAME & ADDRESS (IF KNOWN)

25 OPEN TO PUBLIC (YES/NO) N

26 LOCAL CONTACT PERSON OR ORGANIZATION

27 OTHER SURVEYS IN WHICH INCLUDED

28 NO OF STORIES 02.0

29 BASEMENT (Y/N) Y
FULL (Y/N) Y

30 FOUNDATION MATERIAL
BRICK

31 WALL CONSTRUCTION
FRAME

32 ROOF TYPE & MATERIAL
SIDE GABLE
ASPHALT SHINGLES

33 NO. OF BAYS
FRONT 2 SIDE 2

34 WALL TREATMENT
WOOD SHIPLAP SIDING

35 PLAN SHAPE
IRREGULAR

36 CHANGES (EXPLAIN IN #42) ADDITION X
ALTERED
MOVED

37 CONDITION
INTERIOR
EXTERIOR GOOD

38 PRESERVATION UNDERWAY? (Y/N) N

39 ENDANGERED (YES/NO) N
BY WHAT ?

40 VISIBLE FROM PUBLIC ROAD ? (YES/NO) Y

41 DISTANCE FROM AND FRONTAGE ON ROAD

42 FURTHER DESCRIPTION OF IMPORTANT FEATURES
S E E C O N T I N U A T I O N S H E E T

43 HISTORY AND SIGNIFICANCE
S E E C O N T I N U A T I O N S H E E T

44 DESCRIPTION OF ENVIRONMENT AND OUTBUILDINGS
S E E C O N T I N U A T I O N S H E E T

45 SOURCES OF INFORMATION
S E E C O N T I N U A T I O N S H E E T

P H O T O

46 PREPARED BY
LINDA STOCKMAN

47 ORGANIZATION
KIRKWOOD LANDM COMM.

48 DATE
05/88

49 REVISION DATE(S)

646

326 S. Clay

This building is primarily read as a two story rectangular block with side gables. The roof-line features overhanging eaves and gable returns. The primary entry features a single-leaf six-panel Colonial style wood door, which is covered by a wood screen door. It is topped by a fanlight. The entry is flanked by smooth wood pilasters and topped by an attached gable with returns. There is a one story projecting sun room on the south elevation with the hipped roof and one story room addition on the rear elevation with a hipped roof.

Office of Historic Preservation
P. O. Box 176
Jefferson City, Missouri 65102
CERTIFIED LOCAL GOVERNMENT PROGRAM
HISTORIC INVENTORY - PHASE 3

KIRKWOOD, MISSOURI

Continuation Sheet 326 S. Clay

43. History and Significance

1. Occupancy permit, 8/15/50 - "single family dwelling" - owner, Ulysses C. Gramach.

2. Permit #2228, 9/9/52 - alter glassed-in porch to be part of kitchen and bathroom - owner, Ulysses C. Gramach.

44. Description of Environment and Outbuildings.

This lot is part of the Missouri Highway Department's complex. There is a detached 2 car frame garage to the south of the building.

326

OFFICE OF HISTORIC PRESERVATION, P.O. BOX 176, JEFFERSON CITY, MISSOURI 65101
H I S T O R I C I N V E N T O R Y

SLA5018-084

1 NC 1647 LOCAL #
2 COUNTY
ST. LOUIS
3. LOCATION OF NEGATIVES
LINDA STOCKMAN

4 PRESENT NAME(S)
CERCOM CABLE

5 OTHER NAME(S)

6 SPECIFIC LOCATION
334 S. CLAY

7 CITY OR TOWN
K I R K W O O D, M O

8 SITE PLAN WITH NORTH ARROW
S E E M A P

9 COORDINATES
LOT
LANG

10 SITE / STRUCTURE / BUILDING X / OBJECT

11 ON NAT'L REG? (YES/NO) N

12 IS IT ELIBIBLE? (YES/NO)

13 PART OF HIST DIST (YES/NO) N

14 DIST PCTENT (YES/NO)

15 NAME OF ESTABLISHED DISTRICT

16 THEMATIC CATEGORY

17 DATE(S) OR PERIOD
CA 1978

18 STYLE OR DESIGN ECLECTIC
INTERNATIONAL

19 ARCHITECT OR ENGINEER

20 CONTRACTOR OR BUILDER

21 ORIGINAL USE, IF APPARENT
COMMERCIAL

22 PRESENT USE
COMMERCIAL

23 OWNERSHIP PUBLIC
PRIVATE X

24 OWNER'S NAME & ADDRESS (IF KNOWN)

25 OPEN TO PUBLIC (YES/NO) Y

26 LOCAL CONTACT PERSON OR ORGANIZATION

27 OTHER SURVEYS IN WHICH INCLUDED

28 NO OF STORIES 01.0

29 BASEMENT (Y/N) N
FULL (Y/N) N

30 FOUNDATION MATERIAL
CONCRETE

31 WALL CONSTRUCTION
FRAME

32 ROOF TYPE & MATERIAL
FLAT
ROLLED COMPOSITION

33 NO. OF BAYS
FRONT 0 SIDE 5

34 WALL TREATMENT
VERTICAL CEDAR SIDING

35 PLAN SHAPE
IRREGULAR

36 CHANGES (EXPLAIN IN #42) ADDITION / ALTERED / MOVED

37 CONDITION
INTERIOR
EXTERIOR GOOD

38 PRESERVATION UNDERWAY? (Y/N) N

39 ENDANGERED (YES/NO) N
BY WHAT ?

40 VISIBLE FROM PUBLIC ROAD ? (YES/NO) Y

41 DISTANCE FROM AND FRONTAGE ON ROAD

P H O T O

42 FURTHER DESCRIPTION OF IMPORTANT FEATURES
S E E C O N T I N U A T I O N S H E E T

43 HISTORY AND SIGNIFICANCE
S E E C O N T I N U A T I O N S H E E T

44 DESCRIPTION OF ENVIRONMENT AND OUTBUILDINGS
S E E C O N T I N U A T I O N S H E E T

45 SOURCES OF INFORMATION
S E E C O N T I N U A T I O N S H E E T

46 PREPARED BY
LINDA STOCKMAN

47 ORGANIZATION
KIRKWOOD LANDM COMM.

48 DATE
05/88

49 REVISION DATE(S)

647

334 S. Clay

This building has a convoluted plan. It is basically made up of rectangles and cylinders. It has a flat roof. The primary entry is recessed. It features a single-leaf metal and glass door. At the location of that entry are a series of full-length fixed glass windows. The wall of the building is frequently extended to enclose part of the exterior open spaces. An example of this can be seen on the Clinton Avenue elevation as well as on the north elevation of this building.

Office of Historic Preservation
P. O. Box 176
Jefferson City, Missouri 65102
CERTIFIED LOCAL GOVERNMENT PROGRAM
HISTORIC INVENTORY - PHASE 3

KIRKWOOD, MISSOURI

Continuation Sheet 334 S. Clay

43. History and Significance

1. Permit #24M45010Z, 2/25/76 - demolish 2 story frame residence.

2. Microfilmed appeal regarding fire rating of walls for proposed structure - 11/17/78. owner, Ulysses C. Gramach.

44. Description of Environment and Outbuildings.

This is a large corner lot. There is an asphalt driveway and parking lot to the south, north and rear of the building.

CENCOM
CABLE
TELEVISION

OFFICE OF HISTORIC PRESERVATION, P.O. BOX 176, JEFFERSON CITY, MISSOURI 65101
H I S T O R I C I N V E N T O R Y

SLA5012-095

1 NC 1644 LOCAL #
2 COUNTY
ST. LOUIS
3. LOCATION OF NEGATIVES
LINDA STOCKMAN

4 PRESENT NAME(S)

5 OTHER NAME(S)

6 SPECIFIC LOCATION
404 S. CLAY

7 CITY OR TOWN
K I R K W O O D, M O

8 SITE PLAN WITH NORTH ARROW
S E E M A P

9 COORDINATES
LOT
LANG

10 SITE X STRUCTURE
BUILDING OBJECT

11 ON NAT'L REG? (YES/NO) N

12 IS IT ELIBIBLE? (YES/NO)

13 PART OF HIST DIST (YES/NO) N

14 DIST PCTENT (YES/NO)

15 NAME OF ESTABLISHED DISTRICT

16 THEMATIC CATEGORY

17 DATE(S) OR PERIOD
CA 1946

18 STYLE OR DESIGN ECLECTIC
COLONIAL REVIVAL

19 ARCHITECT OR ENGINEER

20 CONTRACTOR OR BUILDER
E.A. LORENZ

21 ORIGINAL USE, IF APPARENT
SINGLE FAMILY RESIDENCE

22 PRESENT USE
COMMERCIAL

23 OWNERSHIP PUBLIC
PRIVATE X

24 OWNER'S NAME & ADDRESS (IF KNOWN)

25 OPEN TO PUBLIC (YES/NO) Y

26 LOCAL CONTACT PERSON OR ORGANIZATION

27 OTHER SURVEYS IN WHICH INCLUDED

28 NO OF STORIES 02.0

29 BASEMENT (Y/N) Y
FULL (Y/N) Y

30 FOUNDATION MATERIAL
CONCRETE

31 WALL CONSTRUCTION
MASONRY

32 ROOF TYPE & MATERIAL
SIDE GABLE
ASPHALT SHINGLES

33 NO. OF BAYS
FRONT 0 SIDE 3

34 WALL TREATMENT
BRICK

35 PLAN SHAPE
IRREGULAR

36 CHANGES (EXPLAIN IN #42) ADDITION
ALTERED
MOVED

37 CONDITION
INTERIOR
EXTERIOR GOOD

38 PRESERVATION UNDERWAY? (Y/N) N

39 ENDANGERED (YES/NO) N
BY WHAT ?

40 VISIBLE FROM PUBLIC ROAD ? (YES/NO) Y

41 DISTANCE FROM AND FRONTAGE ON ROAD

42 FURTHER DESCRIPTION OF IMPORTANT FEATURES
S E E C O N T I N U A T I O N S H E E T

43 HISTORY AND SIGNIFICANCE
S E E C O N T I N U A T I O N S H E E T

44 DESCRIPTION OF ENVIRONMENT AND OUTBUILDINGS
S E E C O N T I N U A T I O N S H E E T

45 SOURCES OF INFORMATION
S E E C O N T I N U A T I O N S H E E T

P H O T O

46 PREPARED BY
LINDA STOCKMAN

47 ORGANIZATION
KIRKWOOD LANDM COMM.

48 DATE
05/88

49 REVISION DATE(S)

644

404 S. Clay

This building is primarily read as a two story rectangular block with side gables. There is a one story projecting sun room on the south elevation which is topped by a balustrade. The Colonial references include; the close rake and eaves of the roof-line, the brick work around the windows, i.e., the vertical point brick lintels, the brick soldier-course sills and the window shutters. The primary elevation is dominated by an exterior stone chimney. There is a projecting entry bay. This bay features shed roof and the walls of this bay are covered with stucco and half-timber. The primary entrance contains a single-leaf wood door with nine lights in the upper half. The windows are double-hung wood sash with two horizontal lights over two horizontal lights.

Office of Historic Preservation
P. O. Box 176
Jefferson City, Missouri 65102
CERTIFIED LOCAL GOVERNMENT PROGRAM
HISTORIC INVENTORY - PHASE 3

KIRKWOOD, MISSOURI

Continuation Sheet 404 S. Clay

43. History and Significance

1. Permit #1072, 7/16/46 - 8 rooms and bath, 2 story brick with attached garage - owner, E. A. Lorenz; builder, same.

44. Description of Environment and Outbuildings.

This is a large corner lot with and asphalt parking lot to the south of the building.

OFFICE OF HISTORIC PRESERVATION, P.O. BOX 176, JEFFERSON CITY, MISSOURI 65101

H I S T O R I C I N V E N T O R Y

1 NC 1643 LOCAL #
2 COUNTY
ST. LOUIS
3. LOCATION OF NEGATIVES
LINDA STOCKMAN

4 PRESENT NAME(S)
KILLEBREW PRANGE & ASSOCIATES

5 OTHER NAME(S)

6 SPECIFIC LOCATION
412 S. CLAY

7 CITY OR TOWN
K I R K W O O D, M O

8 SITE PLAN WITH NORTH ARROW
S E E M A P

9 COORDINATES
LOT
LANG

10 SITE X STRUCTURE
BUILDING OBJECT

11 ON NAT'L REG? (YES/NO) N

12 IS IT ELIGIBLE? (YES/NO)

13 PART OF HIST DIST (YES/NO) N

14 DIST POTENT (YES/NO)

15 NAME OF ESTABLISHED DISTRICT

16 THEMATIC CATEGORY

17 DATE(S) OR PERIOD
CA 1890

18 STYLE OR DESIGN NATIONAL FOLK

19 ARCHITECT OR ENGINEER

20 CONTRACTOR OR BUILDER

21 ORIGINAL USE, IF APPARENT
SINGLE FAMILY RESIDENCE

22 PRESENT USE
COMMERCIAL

23 OWNERSHIP PUBLIC
PRIVATE X

24 OWNER'S NAME & ADDRESS (IF KNOWN)

25 OPEN TO PUBLIC (YES/NO) Y

26 LOCAL CONTACT PERSON OR ORGANIZATION

27 OTHER SURVEYS IN WHICH INCLUDED

28 NO OF STORIES 01.5

29 BASEMENT (Y/N) Y
FULL (Y/N) Y

30 FOUNDATION MATERIAL
CONCRETE

31 WALL CONSTRUCTION
FRAME

32 ROOF TYPE & MATERIAL
SIDE GABLE
ASPHALT SHINGLES

33 NO. OF BAYS
FRONT 3 SIDE 4

34 WALL TREATMENT
WOOD HORIZONTAL LAP SIDING

35 PLAN SHAPE
IRREGULAR

36 CHANGES (EXPLAIN IN #42) ADDITION X
ALTERED X
MOVED

37 CONDITION
INTERIOR
EXTERIOR GOOD

38 PRESERVATION UNDERWAY? (Y/N) N

39 ENDANGERED (YES/NO) N
BY WHAT ?

40 VISIBLE FROM PUBLIC ROAD ? (YES/NO) Y

41 DISTANCE FROM AND FRONTAGE ON ROAD

P H O T O

42 FURTHER DESCRIPTION OF IMPORTANT FEATURES
S E E C O N T I N U A T I O N S H E E T

43 HISTORY AND SIGNIFICANCE
S E E C O N T I N U A T I O N S H E E T

44 DESCRIPTION OF ENVIRONMENT AND OUTBUILDINGS
S E E C O N T I N U A T I O N S H E E T

45 SOURCES OF INFORMATION
S E E C O N T I N U A T I O N S H E E T

46 PREPARED BY
LINDA STOCKMAN

47 ORGANIZATION
KIRKWOOD LANDM COMM.

48 DATE
05/88

49 REVISION DATE(S)

643

412 S. Clay

This building is primarily read as a one-and-a-half story rectangular block with steeply pitched side gables. The roof-line features widely overhanging boxed eaves. There is a three sided projecting bay window on the south elevation. The primary elevation features a prominent secondary gable which intersects the main house roof. There is a one story projecting bay on this elevation. It probably is not original to the building. The primary entrance is located on this bay. It is on the south wall of the bay. It features a single-leaf wood multi-light door. There is a small uncovered entry porch featuring a modernistic wood slat balustrade. The windows are double-hung wood sash with one over one light configurations. Most of them feature wide wood surrounds, simple entablatures and narrow wood lug sills. There is a one story room addition projecting from the rear elevation as well as an open frame porch.

Office of Historic Preservation
P. O. Box 176
Jefferson City, Missouri 65102
CERTIFIED LOCAL GOVERNMENT PROGRAM
HISTORIC INVENTORY - PHASE 3

KIRKWOOD, MISSOURI

Continuation Sheet 412 S. Clay

43. History and Significance

1. Application for commercial occupancy - 10/19/84.

2. Permit #___, 6/25/84 - remodel ($21,000-25,000).

*

44. Description of Environment and Outbuildings.

This is a large lot. There is an asphalt driveway/parking lot to the south and rear of the building.

OFFICE OF HISTORIC PRESERVATION, P.O. BOX 176, JEFFERSON CITY, MISSOURI 65101

H I S T O R I C I N V E N T O R Y

1 NO 1538 LOCAL #
2 COUNTY
ST. LOUIS
3.LOCATION OF NEGATIVES
LINDA STOCKMAN

4 PRESENT NAME(S)

5 OTHER NAME(S)

6 SPECIFIC LOCATION
417 S. CLAY

7 CITY OR TOWN
K I R K W O O D, M O

8 SITE PLAN WITH NORTH ARROW
S E E M A P

9 COORDINATES
LOT
LANG

10 SITE X STRUCTURE
BUILDING OBJECT

11 ON NAT'L REG? (YES/NO) N

12 IS IT ELIBIBLE? (YES/NO)

13 PART OF HIST DIST (YES/NO) N

14 DIST POTENT (YES/NO)

15 NAME OF ESTABLISHED DISTRICT

16 THEMATIC CATEGORY

17 DATE(S) OR PERIOD
CA 1926

18 STYLE OR DESIGN ECLECTIC
BUNGALOW

19 ARCHITECT OR ENGINEER

20 CONTRACTOR OR BUILDER

21 ORIGINAL USE, IF APPARENT
SINGLE FAMILY RESIDENCE

22 PRESENT USE
SINGLE FAMILY RESIDENCE

23 OWNERSHIP PUBLIC
PRIVATE X

24 OWNER'S NAME & ADDRESS (IF KNOWN)

25 OPEN TO PUBLIC (YES/NO) N

26 LOCAL CONTACT PERSON OR ORGANIZATION

27 OTHER SURVEYS IN WHICH INCLUDED

28 NO OF STORIES 01.5

29 BASEMENT (Y/N) Y
FULL (Y/N) Y

30 FOUNDATION MATERIAL
CONCRETE

31 WALL CONSTRUCTION
MASONRY

32 ROOF TYPE & MATERIAL
FRONT GABLE
ASPHALT SHINGLES

33 NO. OF BAYS
FRONT 3 SIDE 4

34 WALL TREATMENT
BRICK

35 PLAN SHAPE

36 CHANGES (EXPLAIN IN #42) ADDITION
ALTERED
MOVED

37 CONDITION
INTERIOR
EXTERIOR GOOD

38 PRESERVATION UNDERWAY? (Y/N) N

39 ENDANGERED (YES/NO) N
BY WHAT ?

40 VISIBLE FROM PUBLIC ROAD ?
(YES/NO) Y

41 DISTANCE FROM AND FRONTAGE ON ROAD

42 FURTHER DESCRIPTION OF IMPORTANT FEATURES
S E E C O N T I N U A T I O N S H E E T

43 HISTORY AND SIGNIFICANCE
S E E C O N T I N U A T I O N S H E E T

44 DESCRIPTION OF ENVIRONMENT AND OUTBUILDINGS
S E E C O N T I N U A T I O N S H E E T

45 SOURCES OF INFORMATION
S E E C O N T I N U A T I O N S H E E T

P H O T O

46 PREPARED BY
LINDA STOCKMAN

47 ORGANIZATION
KIRKWOOD LANDM COMM.

48 DATE
05/88

49 REVISION DATE(S)

538

417 S. Clay

This building is primarily read as a one-and-a-half story rectangular block with a front-facing gable. The gable features a hip. The primary elevation is dominated by a projecting entry porch which features a low gable with brick posts and balustrade. There is a projecting deck on the rear of this building. The deck is covered with a shed roof.

Office of Historic Preservation
P. O. Box 176
Jefferson City, Missouri 65102
CERTIFIED LOCAL GOVERNMENT PROGRAM
HISTORIC INVENTORY - PHASE 3

KIRKWOOD, MISSOURI

Continuation Sheet 417 S. Clay

43. History and Significance

Permit log notation #832, 4/22/26 - residence - owner, J. Rosenthal.

Permit 3___, 4/1/86 - porch addition.

44. Description of Environment and Outbuildings.

This is a moderate-size corner lot.

OFFICE OF HISTORIC PRESERVATION, P.O. BOX 176, JEFFERSON CITY, MISSOURI 65101
H I S T O R I C I N V E N T O R Y

1 NC 1642 LOCAL #
2 COUNTY
ST. LOUIS
3.LOCATION OF NEGATIVES
LINDA STOCKMAN

4 PRESENT NAME(S)

5 OTHER NAME(S)

6 SPECIFIC LOCATION
418 S. CLAY

7 CITY OR TOWN
K I R K W O O D, M O

8 SITE PLAN WITH NORTH ARROW

S E E M A P

9 COORDINATES
LOT
LANG

10 SITE STRUCTURE
BUILDING X OBJECT

11 ON NAT'L REG? (YES/NO) N

12 IS IT ELIBIBLE? (YES/NO)

13 PART OF HIST DIST (YES/NO) N

14 DIST PCTENT (YES/NO)

15 NAME OF ESTABLISHED DISTRICT

1c THEMATIC CATEGORY

17 DATE(S) OR PERIOD
CA 1920

18 STYLE OR DESIGN ECLECTIC
BUNGALOW

19 ARCHITECT OR ENGINEER

20 CONTRACTOR OR BUILDER

21 ORIGINAL USE, IF APPARENT
SINGLE FAMILY RESIDENCE

22 PRESENT USE
COMMERCIAL

23 OWNERSHIP PUBLIC
PRIVATE X

24 OWNER'S NAME & ADDRESS (IF KNOWN)

25 OPEN TO PUBLIC (YES/NO) Y

26 LOCAL CONTACT PERSON OR ORGANIZATION

27 OTHER SURVEYS IN WHICH INCLUDED

28 NO OF STORIES 01.5

29 BASEMENT (Y/N) F
FULL (Y/N) R

30 FOUNDATION MATERIAL
AME

31 WALL CONSTRUCTION
FRAMEGA

32 ROOF TYPE & MATERIAL
SIDE GABLE
ASPHALT SHINGLES

33 NO. OF BAYS
FRONT 2 SIDE 4

34 WALL TREATMENT
WIDE WOOD LAP SIDING

35 PLAN SHAPE
IRREGULAR

36 CHANGES (EXPLAIN IN #42) ADDITION
ALTERED
MOVED

37 CONDITION
INTERIOR
EXTERIOR GOOD

38 PRESERVATION UNDERWAY? (Y/N) N

39 ENDANGERED (YES/NO) N
BY WHAT ?

40 VISIBLE FROM PUBLIC ROAD ? (YES/NO) Y

41 DISTANCE FROM AND FRONTAGE ON ROAD

P H O T O

42 FURTHER DESCRIPTION OF IMPORTANT FEATURES
S E E C O N T I N U A T I O N S H E E T

43 HISTORY AND SIGNIFICANCE
S E E C O N T I N U A T I O N S H E E T

44 DESCRIPTION OF ENVIRONMENT AND OUTBUILDINGS
S E E C O N T I N U A T I O N S H E E T

45 SOURCES OF INFORMATION
S E E C O N T I N U A T I O N S H E E T

46 PREPARED BY
LINDA STOCKMAN

47 ORGANIZATION
KIRKWOOD LANDM COMM.

48 DATE
05/88

49 REVISION DATE(S)

642

418 S. Clay

This building is primarily read as a one-and-a-half story rectangular block with side gables. The roof-line features overhanging eaves with exposed rafters. The primary elevation features a large shed dormer and a full-width entry porch. The entry porch features wood posts, a solid balustrade, wood floor and wood stairs. The primary entry contains a single-leaf multi-light wood door flanked by sidelights. This porch is recessed under the main house roof. The windows on the first level are double-hung wood sash with three over one light configurations. They feature wide wood surrounds and a plain wood entablature. There is a three sided oriel projecting on the south elevation. The home also features a projecting recessed frame porch on the southeast corner at the rear of the building. A second story balcony projects from the northeast corner on the rear elevation.

Office of Historic Preservation
P. O. Box 176
Jefferson City, Missouri 65102
CERTIFIED LOCAL GOVERNMENT PROGRAM
HISTORIC INVENTORY - PHASE 3

KIRKWOOD, MISSOURI

Continuation Sheet 418 S. Clay

43. History and Significance

Microfilmed blueprints for conversion to commercial - November, 1986.

44. Description of Environment and Outbuildings.

This is a large lot. There is an asphalt driveway/parking lot to the south and rear of the building.

8

OFFICE OF HISTORIC PRESERVATION, P.O. BOX 176, JEFFERSON CITY, MISSOURI 65101

H I S T O R I C I N V E N T O R Y

1 NO 1537 LOCAL #
2 COUNTY
ST. LOUIS
3. LOCATION OF NEGATIVES
LINDA STOCKMAN

4 PRESENT NAME(S)

5 OTHER NAME(S)

6 SPECIFIC LOCATION
419 S. CLAY

7 CITY OR TOWN
K I R K W O O D, M O

8 SITE PLAN WITH NORTH ARROW
S E E M A P

9 COORDINATES
LOT
LANG

10 SITE X STRUCTURE
BUILDING X OBJECT

11 ON NAT'L REG? (YES/NO) N

12 IS IT ELIGIBLE? (YES/NO)

13 PART OF HIST DIST (YES/NO) N

14 DIST POTENT (YES/NO)

15 NAME OF ESTABLISHED DISTRICT

16 THEMATIC CATEGORY

17 DATE(S) OR PERIOD
CA 1926

18 STYLE OR DESIGN ECLECTIC
BUNGALOW

19 ARCHITECT OR ENGINEER

20 CONTRACTOR OR BUILDER

21 ORIGINAL USE, IF APPARENT
SINGLE FAMILY RESIDENCE

22 PRESENT USE
SINGLE FAMILY RESIDENCE

23 OWNERSHIP PUBLIC
PRIVATE X

24 OWNER'S NAME & ADDRESS (IF KNOWN)

25 OPEN TO PUBLIC (YES/NO) N

26 LOCAL CONTACT PERSON OR ORGANIZATION

27 OTHER SURVEYS IN WHICH INCLUDED

28 NO OF STORIES 01.5

29 BASEMENT (Y/N) Y
FULL (Y/N) Y

30 FOUNDATION MATERIAL
CONCRETE

31 WALL CONSTRUCTION
MASONRY

32 ROOF TYPE & MATERIAL
SIDE GABLE
ASPHALT SHINGLES

33 NO. OF BAYS
FRONT 3 SIDE 3

34 WALL TREATMENT
BRICK

35 PLAN SHAPE
IRREGULAR

36 CHANGES (EXPLAIN IN #42) ADDITION
ALTERED
MOVED

37 CONDITION
INTERIOR
EXTERIOR GOOD

38 PRESERVATION UNDERWAY? (Y/N) N

39 ENDANGERED (YES/NO) N
BY WHAT ?

40 VISIBLE FROM PUBLIC ROAD ?
(YES/NO) Y

41 DISTANCE FROM AND FRONTAGE ON ROAD

42 FURTHER DESCRIPTION OF IMPORTANT FEATURES
S E E C O N T I N U A T I O N S H E E T

43 HISTORY AND SIGNIFICANCE
S E E C O N T I N U A T I O N S H E E T

44 DESCRIPTION OF ENVIRONMENT AND OUTBUILDINGS
S E E C O N T I N U A T I O N S H E E T

45 SOURCES OF INFORMATION
S E E C O N T I N U A T I O N S H E E T

P H O T O

46 PREPARED BY
LINDA STOCKMAN

47 ORGANIZATION
KIRKWOOD LANDM COMM.

48 DATE
05/88

49 REVISION DATE(S)

537

419 S. Clay

This building is primarily read as a one-and-a-half story rectangular block with side gables. The roof-line features overhanging eaves. The primary elevation is dominated by a full-width screened-in entry porch with a shed roof and a large gabled dormer. The primary entrance contains a single-leaf wood door with irregular shaped lights in the upper half. It is covered by an aluminum storm door. The windows are double-hung wood sash with three over one light configurations. They feature wide wood lug sills and brick soldier-course sills, as well as two course brick segmental arches. There is an open frame porch projecting from the rear elevation of this building.

Office of Historic Preservation
P. O. Box 176
Jefferson City, Missouri 65102
CERTIFIED LOCAL GOVERNMENT PROGRAM
HISTORIC INVENTORY - PHASE 3

KIRKWOOD, MISSOURI

Continuation Sheet 419 S. Clay

43. History and Significance

Permit log notation #833, 4/22/26 - residence - owner, J. Rosenthal.

Permit log notation #1199, 10/4/27 - garage.

44. Description of Environment and Outbuildings.

This is a moderate-size lot with a few large trees. There is a detached frame storage shed in the rear.

OFFICE OF HISTORIC PRESERVATION, P.O. BOX 176, JEFFERSON CITY, MISSOURI 65101

H I S T O R I C I N V E N T O R Y

1 NO 1536 LOCAL #
2 COUNTY
ST. LOUIS
3.LOCATION OF NEGATIVES
LINDA STOCKMAN

4 PRESENT NAME(S)

5 OTHER NAME(S)

6 SPECIFIC LOCATION
421 S. CLAY

7 CITY OR TOWN
K I R K W O O D, M O

8 SITE PLAN WITH NORTH ARROW
S E E M A P

9 COORDINATES
LOT
LANG

10 SITE X STRUCTURE
BUILDING OBJECT

11 ON NAT'L REG? (YES/NO) N

12 IS IT ELIBIBLE? (YES/NO)

13 PART OF HIST DIST (YES/NO) N

14 DIST POTENT (YES/NO)

15 NAME OF ESTABLISHED DISTRICT

16 THEMATIC CATEGORY

17 DATE(S) OR PERIOD
CA 1925

18 STYLE OR DESIGN ECLECTIC
BUNGALOW

19 ARCHITECT OR ENGINEER

20 CONTRACTOR OR BUILDER

21 ORIGINAL USE, IF APPARENT
SINGLE FAMILY RESIDENCE

22 PRESENT USE
SINGLE FAMILY RESIDENCE

23 OWNERSHIP PUBLIC
PRIVATE X

24 OWNER'S NAME & ADDRESS (IF KNOWN)

25 OPEN TO PUBLIC (YES/NO) N

26 LOCAL CONTACT PERSON OR ORGANIZATION

27 OTHER SURVEYS IN WHICH INCLUDED

28 NO OF STORIES 01.5

29 BASEMENT (Y/N) Y
FULL (Y/N) Y

30 FOUNDATION MATERIAL
STONE

31 WALL CONSTRUCTION
MASONRY

32 ROOF TYPE & MATERIAL
SIDE GABLE
ASPHALT SHINGLES

33 NO. OF BAYS
FRONT 3 SIDE 4

34 WALL TREATMENT
BRICK

35 PLAN SHAPE
RECTANGLE

36 CHANGES (EXPLAIN IN #42) ADDITION
ALTERED
MOVED

37 CONDITION
INTERIOR
EXTERIOR GOOD

38 PRESERVATION UNDERWAY? (Y/N) N

39 ENDANGERED (YES/NO) N
BY WHAT ?

40 VISIBLE FROM PUBLIC ROAD ? (YES/NO) Y

41 DISTANCE FROM AND FRONTAGE ON ROAD

42 FURTHER DESCRIPTION OF IMPORTANT FEATURES
S E E C O N T I N U A T I O N S H E E T

43 HISTORY AND SIGNIFICANCE
S E E C O N T I N U A T I O N S H E E T

44 DESCRIPTION OF ENVIRONMENT AND OUTBUILDINGS
S E E C O N T I N U A T I O N S H E E T

45 SOURCES OF INFORMATION
S E E C O N T I N U A T I O N S H E E T

P H O T O

46 PREPARED BY
LINDA STOCKMAN

47 ORGANIZATION
KIRKWOOD LANDM COMM.

48 DATE
05/88

49 REVISION DATE(S)

536

421 S. Clay

This building is primarily read as a one-and-a-half story rectangular block with side gables. The roof-line features widely overhanging eaves. The primary elevation features a long, low shed dormer and a full-width entry porch which is encompassed under the main house roof. This entry porch has been altered. It has been windowed in, but elements of the original porch are still visible. Visible are; the wide flared stuccoed posts and the solid stucco and brick balustrade. The primary entrance is central. It contains a single-leaf wood door with irregular shaped lights in three-fourths of the door. The windows are double-hung wood sash with one over one light configurations. The windows feature segmental brick arches and brick soldier-course sills. The dormer windows appear to be horizontal metal sliding windows.

Office of Historic Preservation
P. O. Box 176
Jefferson City, Missouri 65102
CERTIFIED LOCAL GOVERNMENT PROGRAM
HISTORIC INVENTORY - PHASE 3

KIRKWOOD, MISSOURI

Continuation Sheet 421 S. Clay

43. History and Significance

44. Description of Environment and Outbuildings.

This is a moderate-size lot with a few large trees. There is a detached 1-car frame garage in the rear yard. The rear yard is enclosed by a chain-link and wood fence.

OFFICE OF HISTORIC PRESERVATION, P.O. BOX 176, JEFFERSON CITY, MISSOURI 65101
H I S T O R I C I N V E N T O R Y

SL-45-018-091

1 NO 1641 LOCAL #
2 COUNTY
ST. LOUIS
3. LOCATION OF NEGATIVES
LINDA STOCKMAN

4 PRESENT NAME(S)
ACTION PACK OF AMERICA, INC.

5 OTHER NAME(S)

6 SPECIFIC LOCATION
422 S. CLAY

7 CITY OR TOWN
K I R K W O O D, M O

8 SITE PLAN WITH NORTH ARROW
S E E M A P

16 THEMATIC CATEGORY

17 DATE(S) OR PERIOD
CA 1915

18 STYLE OR DESIGN ECLECTIC
DUTCH COLONIAL REVIV

19 ARCHITECT OR ENGINEER

20 CONTRACTOR OR BUILDER

21 ORIGINAL USE, IF APPARENT
SINGLE FAMILY RESIDENCE

22 PRESENT USE
COMMERCIAL

23 OWNERSHIP PUBLIC
PRIVATE X

24 OWNER'S NAME & ADDRESS (IF KNOWN)

25 OPEN TO PUBLIC (YES/NO) Y

26 LOCAL CONTACT PERSON OR ORGANIZATION

27 OTHER SURVEYS IN WHICH INCLUDED

28 NO OF STORIES 01.5

29 BASEMENT (Y/N) Y
FULL (Y/N) Y

30 FOUNDATION MATERIAL
CONCRETE

31 WALL CONSTRUCTION
FRAME

32 ROOF TYPE & MATERIAL
CROSS GAMBREL
ASPHALT SHINGLES

33 NO. OF BAYS
FRONT 3 SIDE 3

34 WALL TREATMENT
WOOD LAP SIDING AND SHINGLES

35 PLAN SHAPE
IRREGULAR

36 CHANGES (EXPLAIN IN #42) ADDITION X
ALTERED
MOVED

37 CONDITION
INTERIOR
EXTERIOR GOOD

38 PRESERVATION UNDERWAY? (Y/N) N

39 ENDANGERED (YES/NO) N
BY WHAT ?

40 VISIBLE FROM PUBLIC ROAD ?
(YES/NO) Y

41 DISTANCE FROM AND FRONTAGE ON ROAD

9 COORDINATES
LOT
LANG

10 SITE STRUCTURE
BUILDING X OBJECT

11 ON NAT'L REG? (YES/NO) N

12 IS IT ELIGIBLE? (YES/NO)

13 PART OF HIST DIST (YES/NO) N

14 DIST POTENT (YES/NO)

15 NAME OF ESTABLISHED DISTRICT

42 FURTHER DESCRIPTION OF IMPORTANT FEATURES
S E E C O N T I N U A T I O N S H E E T

43 HISTORY AND SIGNIFICANCE
S E E C O N T I N U A T I O N S H E E T

44 DESCRIPTION OF ENVIRONMENT AND OUTBUILDINGS
S E E C O N T I N U A T I O N S H E E T

45 SOURCES OF INFORMATION
S E E C O N T I N U A T I O N S H E E T

P H O T O

46 PREPARED BY
LINDA STOCKMAN

47 ORGANIZATION
KIRKWOOD LANDM COMM.

48 DATE
05/86

49 REVISION DATE(S)

641

422 S. Clay

This building is primarily read as a one-and-a-half story square block with a cross gambrel roof. The roof-line features a projecting boxed cornice with returns. There is an almost full-width entry porch featuring a shed roof supported by large wood posts and a wood slat balustrade. There is a wood porch floor and wood stairs. The primary entrance contains a single-leaf wood door covered by an aluminum storm door. The majority of the windows are double-hung wood sash with one over one light configurations. They feature wide wood surrounds, simple entablatures, and narrow wood lug sills. The home also has single-leaf casement windows with single lights. There is a one story addition projecting from the rear elevation of this building with a porch on top of it.

Office of Historic Preservation
P. O. Box 176
Jefferson City, Missouri 65102
CERTIFIED LOCAL GOVERNMENT PROGRAM
HISTORIC INVENTORY - PHASE 3

KIRKWOOD, MISSOURI

Continuation Sheet 422 S. Clay

43. History and Significance

44. Description of Environment and Outbuildings.

This is a large lot with an asphalt driveway/parking lot along the south and rear of the building.

OFFICE OF HISTORIC PRESERVATION, P.O. BOX 176, JEFFERSON CITY, MISSOURI 65101

H I S T O R I C I N V E N T O R Y

1 NO 1535 LOCAL #
2 COUNTY
ST. LOUIS
3.LOCATION OF NEGATIVES
LINDA STOCKMAN

4 PRESENT NAME(S)

5 OTHER NAME(S)

6 SPECIFIC LOCATION
423 S. CLAY

7 CITY OR TOWN
K I R K W O O D, M O

8 SITE PLAN WITH NORTH ARROW
S E E M A P

9 COORDINATES
LOT
LANG

10 SITE X BUILDING / STRUCTURE / OBJECT

11 ON NAT'L REG? (YES/NO) N

12 IS IT ELIBIBLE? (YES/NO)

13 PART OF HIST DIST (YES/NO) N

14 DIST PCTENT (YES/NO)

15 NAME OF ESTABLISHED DISTRICT

16 THEMATIC CATEGORY

17 DATE(S) OR PERIOD
CA 1922

18 STYLE OR DESIGN ECLECTIC
BUNGALOW

19 ARCHITECT OR ENGINEER

20 CONTRACTOR OR BUILDER
MO. REALTY * CONSTRUCTION CO.

21 ORIGINAL USE, IF APPARENT
SINGLE FAMILY RESIDENCE

22 PRESENT USE
SINGLE FAMILY RESIDENCE

23 OWNERSHIP PUBLIC
PRIVATE X

24 OWNER'S NAME & ADDRESS (IF KNOWN)

25 OPEN TO PUBLIC (YES/NO) N

26 LOCAL CONTACT PERSON OR ORGANIZATION

27 OTHER SURVEYS IN WHICH INCLUDED

28 NO OF STORIES 01.5

29 BASEMENT (Y/N) Y
FULL (Y/N) Y

30 FOUNDATION MATERIAL
CONCRETE

31 WALL CONSTRUCTION
MASONRY

32 ROOF TYPE & MATERIAL
FRONT GABLE
ASPHALT SHINGLES

33 NO. OF BAYS
FRONT 3 SIDE 3

34 WALL TREATMENT
BRICK

35 PLAN SHAPE
IRREGULAR

36 CHANGES (EXPLAIN IN #42) ADDITION X
ALTERED
MOVED

37 CONDITION
INTERIOR
EXTERIOR GOOD

38 PRESERVATION UNDERWAY? (Y/N) N

39 ENDANGERED (YES/NO) N
BY WHAT ?

40 VISIBLE FROM PUBLIC ROAD ? (YES/NO) Y

41 DISTANCE FROM AND FRONTAGE ON ROAD

42 FURTHER DESCRIPTION OF IMPORTANT FEATURES
S E E C O N T I N U A T I O N S H E E T

43 HISTORY AND SIGNIFICANCE
S E E C O N T I N U A T I O N S H E E T

44 DESCRIPTION OF ENVIRONMENT AND OUTBUILDINGS
S E E C O N T I N U A T I O N S H E E T

45 SOURCES OF INFORMATION
S E E C O N T I N U A T I O N S H E E T

P H O T O

46 PREPARED BY
LINDA STOCKMAN

47 ORGANIZATION
KIRKWOOD LANDM COMM.

48 DATE
05/88

49 REVISION DATE(S)

535

423 S. Clay

This building is primarily read as a one-and-a-half story rectangular block with a front-facing gable. The roof-line features overhanging boxed eaves. The gable features a return. There is a one story projecting room on the south elevation. There are two interesting elements on the primary elevation, that is the wall area of the gable and the irregular shaped gabled hood in place over the primary entrance. The wall area of the gable is finished with stucco and half-timber wall cladding. The gable area features an unusual attic level window. This window has two single-leaf wood casement windows with irregular size lights. These are topped by stationary wood transoms. The window feature wide wood surrounds and a shaped lintel. The primary entry is slightly off-center. It contains a single-leaf flush wood door with three vertical lights in the upper one-third. It is covered by an aluminum storm door. The windows on the primary elevation at the first floor are double-hung wood sash with irregular breaks and multi-lights in both sash. The home also features double-hung wood sash windows with one over one light configurations, narrow wood lug sills, wide surrounds and plain wood lintels. An open frame porch projects from the rear elevation of the building.

Office of Historic Preservation
P. O. Box 176
Jefferson City, Missouri 65102
CERTIFIED LOCAL GOVERNMENT PROGRAM
HISTORIC INVENTORY - PHASE 3

KIRKWOOD, MISSOURI

Continuation Sheet 423 S. Clay

43. History and Significance

Pernit log notation #185, 10/14/22 - residence - owner, Missouri Realty & Construction Co.

Permit #7726, 6/13/67 - frame addition to existing residence - owner, Robert McCullough; builder, Rober M. Kelly.

44. Description of Environment and Outbuildings.

This is a moderate-size lot with a few large trees. The rear yard is enclosed by a chain-link fence.

OFFICE OF HISTORIC PRESERVATION, P.O. BOX 176, JEFFERSON CITY, MISSOURI 65101
H I S T O R I C I N V E N T O R Y

SL-KW-097

1 NO 1640 LOCAL #
2 COUNTY
ST. LOUIS
3.LOCATION OF NEGATIVES
LINDA STOCKMAN

4 PRESENT NAME(S)
ALEX PARADONSKI GRAPHIC DESIGN

5 OTHER NAME(S)

6 SPECIFIC LOCATION
424 S. CLAY

7 CITY OR TOWN
K I R K W O O D, M O

8 SITE PLAN WITH NORTH ARROW
S E E M A P

9 COORDINATES
LOT
LANG

10 SITE STRUCTURE
BUILDING X OBJECT

11 ON NAT'L REG? (YES/NO) N

12 IS IT ELIBIBLE? (YES/NO)

13 PART OF HIST DIST (YES/NO) N

14 DIST POTENT (YES/NO)

15 NAME OF ESTABLISHED DISTRICT

16 THEMATIC CATEGORY

17 DATE(S) OR PERIOD
CA 1921

18 STYLE OR DESIGN ECLECTIC
BUNGALOW

19 ARCHITECT OR ENGINEER

20 CONTRACTOR OR BUILDER

21 ORIGINAL USE, IF APPARENT
SINGLE FAMILY RESIDENCE

22 PRESENT USE
COMMERCIAL

23 OWNERSHIP PUBLIC
PRIVATE X

24 OWNER'S NAME & ADDRESS (IF KNOWN)

25 OPEN TO PUBLIC (YES/NO) Y

26 LOCAL CONTACT PERSON OR ORGANIZATION

27 OTHER SURVEYS IN WHICH INCLUDED

28 NO OF STORIES 01.5

29 BASEMENT (Y/N) Y
FULL (Y/N) Y

30 FOUNDATION MATERIAL
CONCRETE

31 WALL CONSTRUCTION
MASONRY

32 ROOF TYPE & MATERIAL
SIDE GABLE
ASPHALT SHINGLES

33 NO. OF BAYS
FRONT 3 SIDE 3

34 WALL TREATMENT
BRICK

35 PLAN SHAPE
IRREGULAR

36 CHANGES (EXPLAIN IN #42) ADDITION
ALTERED
MOVED

37 CONDITION
INTERIOR
EXTERIOR GOOD

38 PRESERVATION UNDERWAY? (Y/N) N

39 ENDANGERED (YES/NO) N
BY WHAT ?

40 VISIBLE FROM PUBLIC ROAD ? (YES/NO) Y

41 DISTANCE FROM AND FRONTAGE ON ROAD

P H O T O

42 FURTHER DESCRIPTION OF IMPORTANT FEATURES
S E E C O N T I N U A T I O N S H E E T

43 HISTORY AND SIGNIFICANCE
S E E C O N T I N U A T I O N S H E E T

44 DESCRIPTION OF ENVIRONMENT AND OUTBUILDINGS
S E E C O N T I N U A T I O N S H E E T

45 SOURCES OF INFORMATION
S E E C O N T I N U A T I O N S H E E T

46 PREPARED BY
LINDA STOCKMAN

47 ORGANIZATION
KIRKWOOD LANDM COMM.

48 DATE
05/86

49 REVISION DATE(S)

640

424 S. Clay

This building is primarily read as a one-and-a-half story rectangular block with side gables. The roof-line features overhanging eaves with exposed rafters. There is a large gabled dormer on the primary elevation. The walls of this dormer are clad with lap siding. The primary elevation features a full-width entry porch. This porch has a shed roof with large brick posts, a brick balustrade and an elliptical arched frieze. It has a concrete floor with concrete and brick stairs. The primary entrance is central. It contains a single-leaf wood door with a single rectangular light in the upper one-fourth. It is covered by a wood storm door. The windows are double-hung wood sash with one over one light configurations. The windows on the brick clad wall surfaces, feature brick soldier-course sills. An open frame porch projects from the rear elevation of this building.

Office of Historic Preservation
P. O. Box 176
Jefferson City, Missouri 65102
CERTIFIED LOCAL GOVERNMENT PROGRAM
HISTORIC INVENTORY - PHASE 3

KIRKWOOD, MISSOURI

Continuation Sheet 424 S. Clay

43. History and Significance

1. Permit log notation #91, 12/1/21 - bungalow - owner, T. (or F.) Deflorin.

2. Permit #___, 2/28/85 - remodel (commercial conversion) $20,000.

44. Description of Environment and Outbuildings.

This is a large lot. The rear yard is partially enclosed by a wood privacy fence.

OFFICE OF HISTORIC PRESERVATION, P.O. BOX 176, JEFFERSON CITY, MISSOURI 65101
H I S T O R I C I N V E N T O R Y

SLA502-001

1 NO 1534 LOCAL #
2 COUNTY
ST. LOUIS
3.LOCATION OF NEGATIVES
LINDA STOCKMAN

4 PRESENT NAME(S)

5 OTHER NAME(S)

6 SPECIFIC LOCATION
425 S. CLAY

7 CITY OR TOWN
K I R K W O O D, M O

8 SITE PLAN WITH NORTH ARROW
S E E M A P

9 COORDINATES
LOT
LANG

10 SITE / STRUCTURE
BUILDING X / OBJECT

11 ON NAT'L REG? (YES/NO) N

12 IS IT ELIGIBLE? (YES/NO)

13 PART OF HIST DIST (YES/NO) N

14 DIST POTENT (YES/NO)

15 NAME OF ESTABLISHED DISTRICT

16 THEMATIC CATEGORY

17 DATE(S) OR PERIOD
CA 1926

18 STYLE OR DESIGN ECLECTIC
BUNGALOW

19 ARCHITECT OR ENGINEER

20 CONTRACTOR OR BUILDER

21 ORIGINAL USE, IF APPARENT
SINGLE FAMILY RESIDENCE

22 PRESENT USE
SINGLE FAMILY RESIDENCE

23 OWNERSHIP PUBLIC
PRIVATE X

24 OWNER'S NAME & ADDRESS (IF KNOWN)

25 OPEN TO PUBLIC (YES/NO) N

26 LOCAL CONTACT PERSON OR ORGANIZATION

27 OTHER SURVEYS IN WHICH INCLUDED

28 NO OF STORIES 01.5

29 BASEMENT (Y/N) Y
FULL (Y/N) Y

30 FOUNDATION MATERIAL
CONCRETE

31 WALL CONSTRUCTION
MASONRY

32 ROOF TYPE & MATERIAL
FRONT GABLE
ASPHALT SHINGLES

33 NO. OF BAYS
FRONT 3 SIDE 3

34 WALL TREATMENT
MULTI-COLOR BRICK

35 PLAN SHAPE
RECTANGLE

36 CHANGES (EXPLAIN IN #42) ADDITION / ALTERED / MOVED

37 CONDITION
INTERIOR
EXTERIOR GOOD

38 PRESERVATION UNDERWAY? (Y/N) N

39 ENDANGERED (YES/NO) N
BY WHAT ?

40 VISIBLE FROM PUBLIC ROAD ? (YES/NO) Y

41 DISTANCE FROM AND FRONTAGE ON ROAD

42 FURTHER DESCRIPTION OF IMPORTANT FEATURES
S E E C O N T I N U A T I O N S H E E T

43 HISTORY AND SIGNIFICANCE
S E E C O N T I N U A T I O N S H E E T

44 DESCRIPTION OF ENVIRONMENT AND OUTBUILDINGS
S E E C O N T I N U A T I O N S H E E T

45 SOURCES OF INFORMATION
S E E C O N T I N U A T I O N S H E E T

P H O T O

46 PREPARED BY
LINDA STOCKMAN

47 ORGANIZATION
KIRKWOOD LANDM COMM.

48 DATE
05/88

49 REVISION DATE(S)

534

425 S. Clay

This building is primarily read as a one-and-a-half story rectangular block with a front-facing gable. The gable has a hip. The primary elevation features a full-width entry porch with a hipped roof supported by brick posts at the corners and three narrow poles on either side of the stair wells. The porch has a brick balustrade with brick soldier-course mantel. The windows on the first level are double-hung wood sash with three over one light configurations. The windows on the attic level feature double-leaf wood casement windows with three lights in each leaf. All windows have brick soldier-course sills. The primary entrance contains a single-leaf wood door with multi-lights. It is covered by a wood storm door. A cedar deck projects from the rear elevation of this building.

Office of Historic Preservation
P. O. Box 176
Jefferson City, Missouri 65102
CERTIFIED LOCAL GOVERNMENT PROGRAM
HISTORIC INVENTORY - PHASE 3

KIRKWOOD, MISSOURI

Continuation Sheet 425 S. Clay

43. History and Significance

Permit log notation #834, 4/22/26 - residence - owner, J. Rosenthal.

Permit log notation #1200, 10/4/27 - garage.

44. Description of Environment and Outbuildings.

This is a moderate-size lot with a few large trees. The rear yard is enclosed by a chain-link fence.

425

OFFICE OF HISTORIC PRESERVATION, P.O. BOX 176, JEFFERSON CITY, MISSOURI 65101

H I S T O R I C I N V E N T O R Y

SLA5012-095

1 NO 1533 LOCAL #
2 COUNTY
ST. LOUIS
3.LOCATION OF NEGATIVES
LINDA STOCKMAN

4 PRESENT NAME(S)

5 OTHER NAME(S)

6 SPECIFIC LOCATION
427 S. CLAY

7 CITY OR TOWN
K I R K W O O D, M O

8 SITE PLAN WITH NORTH ARROW

S E E M A P

9 COORDINATES
LOT
LANG

10 SITE X STRUCTURE
BUILDING X OBJECT

11 ON NAT'L REG? (YES/NO) N

12 IS IT ELIBIBLE? (YES/NO)

13 PART OF HIST DIST (YES/NO) N

14 DIST PCTENT (YES/NO)

15 NAME OF ESTABLISHED DISTRICT

16 THEMATIC CATEGORY

17 DATE(S) OR PERIOD
CA 1925

18 STYLE OR DESIGN ECLECTIC
BUNGALOW

19 ARCHITECT OR ENGINEER

20 CONTRACTOR OR BUILDER

21 ORIGINAL USE, IF APPARENT
SINGLE FAMILY RESIDENCE

22 PRESENT USE
SINGLE FAMILY RESIDENCE

23 OWNERSHIP PUBLIC
PRIVATE X

24 OWNER'S NAME & ADDRESS (IF KNOWN)

25 OPEN TO PUBLIC (YES/NO) N

26 LOCAL CONTACT PERSON OR ORGANIZATION

27 OTHER SURVEYS IN WHICH INCLUDED

28 NO OF STORIES 01.5

29 BASEMENT (Y/N)
FULL (Y/N)

30 FOUNDATION MATERIAL
CONCRETE BLOCK

31 WALL CONSTRUCTION
MASONRY

32 ROOF TYPE & MATERIAL
FRONT GABLE
ASPHALT SHINGLES

33 NO. OF BAYS
FRONT 3 SIDE 4

34 WALL TREATMENT
BRICK

35 PLAN SHAPE
RECTANGLE

36 CHANGES (EXPLAIN IN #42) ADDITION X
ALTERED
MOVED

37 CONDITION
INTERIOR
EXTERIOR GOOD

38 PRESERVATION UNDERWAY? (Y/N) N

39 ENDANGERED (YES/NO) N
BY WHAT ?

40 VISIBLE FROM PUBLIC ROAD ? (YES/NO) Y

41 DISTANCE FROM AND FRONTAGE ON ROAD

42 FURTHER DESCRIPTION OF IMPORTANT FEATURES
S E E C O N T I N U A T I O N S H E E T

43 HISTORY AND SIGNIFICANCE
S E E C O N T I N U A T I O N S H E E T

44 DESCRIPTION OF ENVIRONMENT AND OUTBUILDINGS
S E E C O N T I N U A T I O N S H E E T

45 SOURCES OF INFORMATION
S E E C O N T I N U A T I O N S H E E T

P H O T O

46 PREPARED BY
LINDA STOCKMAN

47 ORGANIZATION
KIRKWOOD LANDM COMM.

48 DATE
05/88

49 REVISION DATE(S)

533

427 S. Clay

This building is primary read as a one-and-a-half story rectangular block. with a front facing gable. The roof-line features greatly overhanging eaves with exposed rafters. The gable of the primary elevation features a barge board which has a stucco and half-timber finish. The wall area of that gable also features a stucco and half-timber finish. The primary elevation features a full-width screened-in entry porch with large stone posts and a stone balustrade. The primary entrance is central. It contains a single-leaf wood door with irregular size lights in the upper two-thirds of the door. The windows on the first level are double-hung wood sash with one over one light configurations. The attic level windows are single-leaf wood casement windows with three vertical lights in each leaf. There is a projecting room addition in the rear elevation of this building.

Office of Historic Preservation
P. O. Box 176
Jefferson City, Missouri 65102
CERTIFIED LOCAL GOVERNMENT PROGRAM
HISTORIC INVENTORY - PHASE 3

KIRKWOOD, MISSOURI

Continuation Sheet 427 S. Clay

43. History and Significance

44. Description of Environment and Outbuildings.

This is a moderate-size lot. There is a detached 1-car frame garage in the rear yard.

427

OFFICE OF HISTORIC PRESERVATION, P.O. BOX 176, JEFFERSON CITY, MISSOURI 65101
HISTORIC INVENTORY

SLA5018-096

1 NO 1532 LOCAL #
2 COUNTY
KIRKWOOD, MO
3.LOCATION OF NEGATIVES
LINDA STOCKMAN

4 PRESENT NAME(S)

5 OTHER NAME(S)

6 SPECIFIC LOCATION
439 S. CLAY

7 CITY OR TOWN
KIRKWOOD, MO

8 SITE PLAN WITH NORTH ARROW
SEE MAP

9 COORDINATES
LOT
LANG

10 SITE X STRUCTURE
BUILDING OBJECT

11 ON NAT'L REG? (YES/NO) N

12 IS IT ELIBIBLE? (YES/NO)

13 PART OF HIST DIST (YES/NO) N

14 DIST POTENT (YES/NO)

15 NAME OF ESTABLISHED DISTRICT

16 THEMATIC CATEGORY

17 DATE(S) OR PERIOD
CA 1925

18 STYLE OR DESIGN ECLECTIC
COLONIAL REVIVAL

19 ARCHITECT OR ENGINEER

20 CONTRACTOR OR BUILDER

21 ORIGINAL USE, IF APPARENT
SINGLE FAMILY RESIDENCE

22 PRESENT USE
SINGLE FAMILY RESIDENCE

23 OWNERSHIP PUBLIC
PRIVATE X

24 OWNER'S NAME & ADDRESS (IF KNOWN)

25 OPEN TO PUBLIC (YES/NO) N

26 LOCAL CONTACT PERSON OR ORGANIZATION

27 OTHER SURVEYS IN WHICH INCLUDED

28 NO OF STORIES 01.5

29 BASEMENT (Y/N) Y
FULL (Y/N) Y

30 FOUNDATION MATERIAL
CONCRETE

31 WALL CONSTRUCTION
FRAME

32 ROOF TYPE & MATERIAL
SIDE GABLE
ASPHALT SHINGLES

33 NO. OF BAYS
FRONT 3 SIDE 2

34 WALL TREATMENT

35 PLAN SHAPE

36 CHANGES (EXPLAIN IN #42) ADDITION
ALTERED
MOVED

37 CONDITION
INTERIOR
EXTERIOR GOOD

38 PRESERVATION UNDERWAY? (Y/N) N

39 ENDANGERED (YES/NO) N
BY WHAT ?

40 VISIBLE FROM PUBLIC ROAD ? (YES/NO) Y

41 DISTANCE FROM AND FRONTAGE ON ROAD

42 FURTHER DESCRIPTION OF IMPORTANT FEATURES
SEE CONTINUATION SHEET

43 HISTORY AND SIGNIFICANCE
SEE CONTINUATION SHEET

44 DESCRIPTION OF ENVIRONMENT AND OUTBUILDINGS
SEE CONTINUATION SHEET

45 SOURCES OF INFORMATION
SEE CONTINUATION SHEET

PHOTO

46 PREPARED BY
LINDA STOCKMAN

47 ORGANIZATION
KIRKWOOD LANDM COMM.

48 DATE
05/88

49 REVISION DATE(S)

532

429 S. Clay

This building is primarily read as a one-and-a-half story rectangular block with side gables. The roof-line features close rake with slightly projecting eaves on the primary and rear elevations. The colonial revival references include: the twin gabled facade dormers, the central accentuated facade entrance, the multi-pane window glazing in both sash, the window shutters and the symetrical facade presentation. The primary entrance contains a single-leaf wood door with four small lights across the top. It is covered by an wood storm door. It is flanked by fluted wood pilasters and topped by a pedimented gable which interrupts the main house roof. The windows are double hung wood sash with six over six light configurations.

Office of Historic Preservation
P. O. Box 176
Jefferson City, Missouri 65102
CERTIFIED LOCAL GOVERNMENT PROGRAM
HISTORIC INVENTORY - PHASE 3

KIRKWOOD, MISSOURI

Continuation Sheet 429 S. Clay

43. History and Significance

44. Description of Environment and Outbuildings.

This is a moderate-size lot with several large trees. There is a detached 1-car frame garge in the rear yard.

OFFICE OF HISTORIC PRESERVATION, P.O. BOX 176, JEFFERSON CITY, MISSOURI 65101

H I S T O R I C I N V E N T O R Y

SLN5012-097

1 NO 1639 LOCAL #
2 COUNTY
ST. LOUIS
3.LOCATION OF NEGATIVES
LINDA STOCKMAN

4 PRESENT NAME(S)

5 OTHER NAME(S)

6 SPECIFIC LOCATION
430 S. CLAY

7 CITY OR TOWN
K I R K W O O D, M O

8 SITE PLAN WITH NORTH ARROW

S E E M A P

9 COORDINATES
LOT
LANG

10 SITE X STRUCTURE
BUILDING OBJECT

11 ON NAT'L REG? (YES/NO) N

12 IS IT ELIBIBLE? (YES/NO)

13 PART OF HIST DIST (YES/NO) N

14 DIST POTENT (YES/NO)

15 NAME OF ESTABLISHED DISTRICT

16 THEMATIC CATEGORY

17 DATE(S) OR PERIOD
A 1925

18 STYLE OR DESIGN ECLECTIC
COLONIAL REVIVAL

19 ARCHITECT OR ENGINEER

20 CONTRACTOR OR BUILDER

21 ORIGINAL USE, IF APPARENT
SINGLE FAMILY RESIDENCE

22 PRESENT USE
SINGLE FAMILY RESIDENCE

23 OWNERSHIP PUBLIC
PRIVATE X

24 OWNER'S NAME & ADDRESS (IF KNOWN)

25 OPEN TO PUBLIC (YES/NO) N

26 LOCAL CONTACT PERSON OR ORGANIZATION

27 OTHER SURVEYS IN WHICH INCLUDED

28 NO OF STORIES 02.0

29 BASEMENT (Y/N) Y
FULL (Y/N) Y

30 FOUNDATION MATERIAL
CONCRETEMASONRY

31 WALL CONSTRUCTION
MASONRY

32 ROOF TYPE & MATERIAL
SIDE GABLE
ASPHALT SHINGLES

33 NO. OF BAYS
FRONT 3 SIDE 4

34 WALL TREATMENT
BRICK

35 PLAN SHAPE
IRREGULAR

36 CHANGES (EXPLAIN IN #42) ADDITION
ALTERED
MOVED

37 CONDITION
INTERIOR
EXTERIOR GOOD

38 PRESERVATION UNDERWAY? (Y/N) N

39 ENDANGERED (YES/NO) N
BY WHAT ?

40 VISIBLE FROM PUBLIC ROAD ?
(YES/NO) Y

41 DISTANCE FROM AND FRONTAGE ON ROAD

P H O T O

42 FURTHER DESCRIPTION OF IMPORTANT FEATURES
S E E C O N T I N U A T I O N S H E E T

43 HISTORY AND SIGNIFICANCE
S E E C O N T I N U A T I O N S H E E T

44 DESCRIPTION OF ENVIRONMENT AND OUTBUILDINGS
S E E C O N T I N U A T I O N S H E E T

45 SOURCES OF INFORMATION
S E E C O N T I N U A T I O N S H E E T

46 PREPARED BY
LINDA STOCKMAN

47 ORGANIZATION
KIRKWOOD LANDM COMM.

48 DATE
05/85

49 REVISION DATE(S)

639

430 S. Clay

This building is primarily read as a two story rectangular block with side gables plus a two story projecting rear wing with a hip roof. There is also a two story projecting wing on the south elevation which features sun rooms on both levels. The Colonial Revival references include: the accentuate primary entrance, the multi-pane window glazing in both sash, the decorative window shutters and the brick dentils in place beneath the roof-line. The roof-line features close rake and eaves. The primary entrance is off-center. It contains a single-leaf wood door with two square lights at the top. It is flanked by voluted pilasters and topped by a large wood entablature. This entry is covered by an aluminum storm door. There is a concrete uncovered entry porch with wrought iron railings. The windows are double-hung wood sash with eight over eight and eight over twelve light configurations. They feature brick soldier-course sills. There is also a brick string-course in line with soldier-course sills of the second level windows. The windows on the first level feature vertical point brick lintels.

Office of Historic Preservation
P. O. Box 176
Jefferson City, Missouri 65102
CERTIFIED LOCAL GOVERNMENT PROGRAM
HISTORIC INVENTORY - PHASE 3

KIRKWOOD, MISSOURI

Continuation Sheet 430 S. Clay

43. History and Significance

44. Description of Environment and Outbuildings.

This is a large lot with a number of large trees. The rear yard is enclosed by a chain-link fence. There is a detached 2 car brick garage in the rear yard.

OFFICE OF HISTORIC PRESERVATION, P.O. BOX 176, JEFFERSON CITY, MISSOURI 65101
HISTORIC INVENTORY

SLA507-C97

1 NO 1531 LOCAL #
2 COUNTY
ST. LOUIS MO
3.LOCATION OF NEGATIVES
LINDA STOCKMAN

4 PRESENT NAME(S)

5 OTHER NAME(S)

6 SPECIFIC LOCATION
431 S. CLAY

7 CITY OR TOWN
K I R K W O O D, M O

8 SITE PLAN WITH NORTH ARROW

S E E M A P

9 COORDINATES
LOT
LANG

10 SITE BUILDING X STRUCTURE OBJECT

11 ON NAT'L REG? (YES/NO) N

12 IS IT ELIBIBLE? (YES/NO)

13 PART OF HIST DIST (YES/NO) N

14 DIST POTENT (YES/NO)

15 NAME OF ESTABLISHED DISTRICT

16 THEMATIC CATEGORY

17 DATE(S) OR PERIOD
CA 1925 1978

18 STYLE OR DESIGN VERNACULAR

19 ARCHITECT OR ENGINEER

20 CONTRACTOR OR BUILDER

21 ORIGINAL USE, IF APPARENT
SINGLE FAMILY RESIDENCE

22 PRESENT USE
SINGLE FAMILY RESIDENCE

23 OWNERSHIP PUBLIC
PRIVATE X

24 OWNER'S NAME & ADDRESS (IF KNOWN)

25 OPEN TO PUBLIC (YES/NO) N

26 LOCAL CONTACT PERSON OR ORGANIZATION

27 OTHER SURVEYS IN WHICH INCLUDED

28 NO OF STORIES 01.5

29 BASEMENT (Y/N) Y
FULL (Y/N) Y

30 FOUNDATION MATERIAL
CONCRETE

31 WALL CONSTRUCTION
FRAME

32 ROOF TYPE & MATERIAL
SIDE GABLE
ASPHALT SHINGLES

33 NO. OF BAYS
FRONT 3 SIDE 3

34 WALL TREATMENT
BOARD AND BATTEN DIAGONAL
SIDING

35 PLAN SHAPE
IRREGULAR

36 CHANGES (EXPLAIN IN #42) ADDITION X
ALTERED X
MOVED

37 CONDITION
INTERIOR
EXTERIOR GOOD

38 PRESERVATION UNDERWAY? (Y/N) N

39 ENDANGERED (YES/NO) N
BY WHAT ?

40 VISIBLE FROM PUBLIC ROAD ?
(YES/NO) Y

41 DISTANCE FROM AND FRONTAGE ON ROAD

42 FURTHER DESCRIPTION OF IMPORTANT FEATURES
S E E C O N T I N U A T I O N S H E E T

43 HISTORY AND SIGNIFICANCE
S E E C O N T I N U A T I O N S H E E T

44 DESCRIPTION OF ENVIRONMENT AND OUTBUILDINGS
S E E C O N T I N U A T I O N S H E E T

45 SOURCES OF INFORMATION
S E E C O N T I N U A T I O N S H E E T

P H O T O

46 PREPARED BY
LINDA STOCKMAN

47 ORGANIZATION
KIRKWOOD LANDM COMM.

48 DATE
05/88

49 REVISION DATE(S)

531

431 S. Clay

This building has several additions and has been greatly altered. It appears that the original building was a one-and-a-half story rectangular block with side gables. The home now features a shed dormer on the primary elevation. This dormer is on the south end of that elevation. There is a projecting one story bay on the primary elevation that features a shed roof with two three sided bay windows. The primary entrance contains a single-leaf wood panel door with a small rectangular light in the upper half. It is flanked by one side light. This projecting bay is set off by diagonal cedar siding. There is a decorative modern sunburst motif in place above the door and side light. The home has different types of windows to include; sliding horizontal metal units and double-hung sash units. Some of them are wood, some of them are metal. The home has three different types of siding to include; board and batten on the first level, horizontal masonite lap siding on the second level and the diagonal rough-cut cedar on the projecting bay on the primary elevation.

Office of Historic Preservation
P. O. Box 176
Jefferson City, Missouri 65102
CERTIFIED LOCAL GOVERNMENT PROGRAM
HISTORIC INVENTORY - PHASE 3

KIRKWOOD, MISSOURI

Continuation Sheet 431 S. Clay

43. History and Significance

Permit #___, 4/13/78 - remodel ($8,040) - owner, Gustav A. Mauller.

Per the current owner - William Poecker, the grandfather of the current owner, built several of the additions on this home.

44. Description of Environment and Outbuildings.

This is a moderate-size lot with several large trees. The rear yard is enclosed by a chain-link fence.

OFFICE OF HISTORIC PRESERVATION, P.O. BOX 176, JEFFERSON CITY, MISSOURI 65101
HISTORIC INVENTORY

SL-AS-018-099

1 NO 1530 LOCAL #
2 COUNTY
KIRKWOOD, MO
3.LOCATION OF NEGATIVES
LINDA STOCKMAN

4 PRESENT NAME(S)

5 OTHER NAME(S)

6 SPECIFIC LOCATION
433 S. CLAY

7 CITY OR TOWN
KIRKWOOD, MO

8 SITE PLAN WITH NORTH ARROW
SEE MAP

9 COORDINATES
LOT
LANG

10 SITE BUILDING X STRUCTURE OBJECT

11 ON NAT'L REG? (YES/NO) N

12 IS IT ELIGIBLE? (YES/NO)

13 PART OF HIST DIST (YES/NO) N

14 DIST POTENT (YES/NO)

15 NAME OF ESTABLISHED DISTRICT

16 THEMATIC CATEGORY

17 DATE(S) OR PERIOD
CA 1972

18 STYLE OR DESIGN NEO ECLECTIC
NEO CLASSICAL REVIV

19 ARCHITECT OR ENGINEER

20 CONTRACTOR OR BUILDER
EWALD ALTMANN

21 ORIGINAL USE, IF APPARENT
MULTI-FAMILY APARTMENT

22 PRESENT USE
MULTI-FAMILY APARTMENT

23 OWNERSHIP PUBLIC
PRIVATE X

24 OWNER'S NAME & ADDRESS (IF KNOWN)

25 OPEN TO PUBLIC (YES/NO) N

26 LOCAL CONTACT PERSON OR ORGANIZATION

27 OTHER SURVEYS IN WHICH INCLUDED

28 NO OF STORIES 02.0

29 BASEMENT (Y/N) Y
FULL (Y/N) Y

30 FOUNDATION MATERIAL
CONCRETE

31 WALL CONSTRUCTION
FRAME

32 ROOF TYPE & MATERIAL
FLAT
ROLLED COMPOSITION

33 NO. OF BAYS
FRONT 0 SIDE 2

34 WALL TREATMENT
ORANGE BRICK

35 PLAN SHAPE
RECTANGLE

36 CHANGES (EXPLAIN IN #42) ADDITION
ALTERED
MOVED

37 CONDITION
INTERIOR
EXTERIOR EXCELLENT

38 PRESERVATION UNDERWAY? (Y/N) N

39 ENDANGERED (YES/NO) N
BY WHAT ?

40 VISIBLE FROM PUBLIC ROAD ? (YES/NO) Y

41 DISTANCE FROM AND FRONTAGE ON ROAD

42 FURTHER DESCRIPTION OF IMPORTANT FEATURES
SEE CONTINUATION SHEET

43 HISTORY AND SIGNIFICANCE
SEE CONTINUATION SHEET

44 DESCRIPTION OF ENVIRONMENT AND OUTBUILDINGS
SEE CONTINUATION SHEET

45 SOURCES OF INFORMATION
SEE CONTINUATION SHEET

PHOTO

46 PREPARED BY
LINDA STOCKMAN

47 ORGANIZATION
KIRKWOOD LANDM COMM.

48 DATE
05/82

49 REVISION DATE(S)

530

433 S. CLay

This is an apartment townhouse complex made up of four buildings. The buildings are primarily read as two story rectangular blocks with flat roofs and false, mansard-like roof-lines. The building features vertical point brick lintels and brick quoins. The entrances feature single-leaf wood doors, some of them are flanked by fluted surrounds with wood entablatures. The entries feature hipped hoods. The windows are double-hung metal sash with two horizontal lights over two horizontal lights.

Office of Historic Preservation
P. O. Box 176
Jefferson City, Missouri 65102
CERTIFIED LOCAL GOVERNMENT PROGRAM
HISTORIC INVENTORY - PHASE 3

KIRKWOOD, MISSOURI

Continuation Sheet 433 S. Clay

43. History and Significance

Permit #08796, 6/9/72 - construct 2 story 4 family apartments with attached garage - owner and builder, Ewald Altmann.

44. Description of Environment and Outbuildings.

This is a townhouse/apartment complex made up of 4 similar buildings.

OFFICE OF HISTORIC PRESERVATION, P.O. BOX 176, JEFFERSON CITY, MISSOURI 65101
H I S T O R I C I N V E N T O R Y

1 NO 1638 LOCAL #
2 COUNTY
ST. LOUIS
3.LOCATION OF NEGATIVES
LINDA STOCKMAN

4 PRESENT NAME(S)

5 OTHER NAME(S)

6 SPECIFIC LOCATION
440 S. CLAY

7 CITY OR TOWN
K I R K W O O D, M O

8 SITE PLAN WITH NORTH ARROW
S E E M A P

9 COORDINATES
LOT
LANG

10 SITE X BUILDING / STRUCTURE / OBJECT

11 ON NAT'L REG? (YES/NO) N

12 IS IT ELIBIBLE? (YES/NO)

13 PART OF HIST DIST (YES/NO) N

14 DIST PCTENT (YES/NO)

15 NAME OF ESTABLISHED DISTRICT

16 THEMATIC CATEGORY

17 DATE(S) OR PERIOD
CA 1985

18 STYLE OR DESIGN MODERN ~~OTHER~~ CONTEMPORARY

19 ARCHITECT OR ENGINEER

20 CONTRACTOR OR BUILDER

21 ORIGINAL USE, IF APPARENT
MULTI-FAMILY TOWNHOUSE

22 PRESENT USE
MULTI-FAMILY TOWNHOUSE

23 OWNERSHIP PUBLIC / PRIVATE X

24 OWNER'S NAME & ADDRESS (IF KNOWN)

25 OPEN TO PUBLIC (YES/NO) N

26 LOCAL CONTACT PERSON OR ORGANIZATION

27 OTHER SURVEYS IN WHICH INCLUDED

28 NO OF STORIES 02.0

29 BASEMENT (Y/N)
FULL (Y/N)

30 FOUNDATION MATERIAL

31 WALL CONSTRUCTION
FRAME

32 ROOF TYPE & MATERIAL
SIDE GABLE
ASPHALT SHINGLES

33 NO. OF BAYS
FRONT 9 SIDE 3

34 WALL TREATMENT
BRICK VENEER

35 PLAN SHAPE
RECTANGLE

36 CHANGES (EXPLAIN IN #42) ADDITION / ALTERED / MOVED

37 CONDITION
INTERIOR NNY
EXTERIOR

38 PRESERVATION UNDERWAY? (Y/N) L

39 ENDANGERED (YES/NO) I
BY WHAT ?
DA STOCKMAN

40 VISIBLE FROM PUBLIC ROAD ? (YES/NO) N

41 DISTANCE FROM AND FRONTAGE ON ROAD
KIRKWOOD LANDM COMM.

P H O T O

42 FURTHER DESCRIPTION OF IMPORTANT FEATURES
S E E C O N T I N U A T I O N S H E E T

43 HISTORY AND SIGNIFICANCE
S E E C O N T I N U A T I O N S H E E T

44 DESCRIPTION OF ENVIRONMENT AND OUTBUILDINGS
S E E C O N T I N U A T I O N S H E E T

45 SOURCES OF INFORMATION
S E E C O N T I N U A T I O N S H E E T

46 PREPARED BY
05/88

47 ORGANIZATION

48 DATE

49 REVISION DATE(S)

638

440 S. Clay

This is a complex of three identical townhouse units. Each unit is read as a two story rectangular block with side gables. Two of the units face sideways and toward each other. The third unit faces toward Clay Avenue. The primary elevations feature two story three sided projecting bay windows and round arched recessed entries. The arch of these entries is set off by brick voussiors. The entries contain single-leaf wood doors with full-length rectangular lights. On the primary elevation, the basement level windows which are directly beneath and in line with the three-sided bay windows feature a landscape cutout. The side elevation feature exterior chimneys which use a combination of brick and wood siding. Also on the side elevation are three-sided oriel windows at the second level. These windows feature a projecting hood. A brick string-course is in place on all elevations directly beneath the second level windows. The windows are metal roll out casement style windows. Some of them feature a brick soldier-course sills. The building also features basement level garages and balconies on the rear elevations.

Office of Historic Preservation
P. O. Box 176
Jefferson City, Missouri 65102
CERTIFIED LOCAL GOVERNMENT PROGRAM
HISTORIC INVENTORY - PHASE 3

KIRKWOOD, MISSOURI

Continuation Sheet 440 S. Clay

43. History and Significance

Permit #___, 4/24/85 - construct 12 unit condo.

44. Description of Environment and Outbuildings.

This is a complex of 3 identical townhouse buildings.

OFFICE OF HISTORIC PRESERVATION, P.O. BOX 176, JEFFERSON CITY, MISSOURI 65101
H I S T O R I C I N V E N T O R Y

SLF0017-101

1 NO 1529 LOCAL #
2 COUNTY
ST. LOUIS
3.LOCATION OF NEGATIVES
LINDA STOCKMAN

4 PRESENT NAME(S)

5 OTHER NAME(S)

6 SPECIFIC LOCATION
441 S. CLAY

7 CITY OR TOWN
K I R K W O O D, M O

8 SITE PLAN WITH NORTH ARROW
S E E M A P

9 COORDINATES
LOT
LANG

10 SITE X STRUCTURE
BUILDING OBJECT

11 ON NAT'L REG? (YES/NO) N

12 IS IT ELIBIBLE? (YES/NO)

13 PART OF HIST DIST (YES/NO) N

14 DIST POTENT (YES/NO)

15 NAME OF ESTABLISHED DISTRICT

16 THEMATIC CATEGORY

17 DATE(S) OR PERIOD
CA 1972

18 STYLE OR DESIGN NEOECLECTIC
NEOCLASSICAL REVIVAL

19 ARCHITECT OR ENGINEER

20 CONTRACTOR OR BUILDER
EWALD ALTMAN

21 ORIGINAL USE, IF APPARENT
MULTI-FAMILY APARTMENT

22 PRESENT USE
MULTI-FAMILY APARTMENT

23 OWNERSHIP PUBLIC
PRIVATE X

24 OWNER'S NAME & ADDRESS (IF KNOWN)

25 OPEN TO PUBLIC (YES/NO) N

26 LOCAL CONTACT PERSON OR ORGANIZATION

27 OTHER SURVEYS IN WHICH INCLUDED

28 NO OF STORIES 02.0

29 BASEMENT (Y/N) Y
FULL (Y/N) Y

30 FOUNDATION MATERIAL
CONCRETE

31 WALL CONSTRUCTION
FRAME

32 ROOF TYPE & MATERIAL
FLAT
ROLLED COMPOSITION

33 NO. OF BAYS
FRONT 0 SIDE 2

34 WALL TREATMENT
ORANGE BRICK

35 PLAN SHAPE
RECTANGLE

36 CHANGES (EXPLAIN IN #42) ADDITION
ALTERED
MOVED

37 CONDITION
INTERIOR
EXTERIOR EXCELLENT

38 PRESERVATION UNDERWAY? (Y/N) N

39 ENDANGERED (YES/NO) N
BY WHAT ?

40 VISIBLE FROM PUBLIC ROAD ?
(YES/NO) Y

41 DISTANCE FROM AND FRONTAGE ON ROAD

42 FURTHER DESCRIPTION OF IMPORTANT FEATURES
S E E C O N T I N U A T I O N S H E E T

43 HISTORY AND SIGNIFICANCE
S E E C O N T I N U A T I O N S H E E T

44 DESCRIPTION OF ENVIRONMENT AND OUTBUILDINGS
S E E C O N T I N U A T I O N S H E E T

45 SOURCES OF INFORMATION
S E E C O N T I N U A T I O N S H E E T

P H O T O

46 PREPARED BY
LINDA STOCKMAN

47 ORGANIZATION
KIRKWOOD LANDM COMM.

48 DATE
05/88

49 REVISION DATE(S)

529

441 S. Clay

This building is primarily read as a two story rectangular block with a false, mansard-like, roof spanning all elevations. The building has double-hung metal sash with multi-lights in both sash. It features brick quoins on the corners of the building and various types of entrances to include; entrances which have hipped hoods, as well as, entrances which feature fluted pilasters, wood entablatures, and/or wood impediments.

Office of Historic Preservation
P. O. Box 176
Jefferson City, Missouri 65102
CERTIFIED LOCAL GOVERNMENT PROGRAM
HISTORIC INVENTORY - PHASE 3

KIRKWOOD, MISSOURI

Continuation Sheet 441 S. Clay

43. History and Significance

Permit #08796, 6/9/72 - construct 2 story 4 family apartments with attached garage - owner and builder, Ewald Altmann.

44. Description of Environment and Outbuildings.

This is a townhouse/apartment complex made up of 3 similar buildings.

OFFICE OF HISTORIC PRESERVATION, P.O. BOX 176, JEFFERSON CITY, MISSOURI 65101
H I S T O R I C I N V E N T O R Y

SLA5018-102

1 NC 1528 LOCAL #
2 COUNTY
ST. LOUIS
3.LOCATION OF NEGATIVES
LINDA STOCKMAN

4 PRESENT NAME(S)

5 OTHER NAME(S)

6 SPECIFIC LOCATION
463 S. CLAY

7 CITY OR TOWN
K I R K W O O D, M O

8 SITE PLAN WITH NORTH ARROW
S E E M A P

9 COORDINATES
LOT
LANG

10 SITE X STRUCTURE OBJECT
BUILDING

11 ON NAT'L REG? (YES/NO) N

12 IS IT ELIGIBLE? (YES/NO)

13 PART OF HIST DIST (YES/NO) N

14 DIST POTENT (YES/NO)

15 NAME OF ESTABLISHED DISTRICT

16 THEMATIC CATEGORY

17 DATE(S) OR PERIOD
CA 1870

18 STYLE OR DESIGN VICTORIAN
QUEEN ANNE

19 ARCHITECT OR ENGINEER

20 CONTRACTOR OR BUILDER

21 ORIGINAL USE, IF APPARENT
SINGLE FAMILY RESIDENCE

22 PRESENT USE
SINGLE FAMILY RESIDENCE

23 OWNERSHIP PUBLIC
PRIVATE X

24 OWNER'S NAME & ADDRESS (IF KNOWN)

25 OPEN TO PUBLIC (YES/NO) N

26 LOCAL CONTACT PERSON OR ORGANIZATION

27 OTHER SURVEYS IN WHICH INCLUDED

28 NO OF STORIES 02.5

29 BASEMENT (Y/N) Y
FULL (Y/N) Y

30 FOUNDATION MATERIAL
STONE

31 WALL CONSTRUCTION
FRAME

32 ROOF TYPE & MATERIAL
TRUNCATED HIP
ASPHALT SHINGLES

33 NO. OF BAYS
FRONT 2 SIDE 3

34 WALL TREATMENT
ALUMINUM SIDING

35 PLAN SHAPE
IRREGULAR

36 CHANGES (EXPLAIN IN #42) ADDITION X
ALTERED
MOVED

37 CONDITION
INTERIOR
EXTERIOR GOOD

38 PRESERVATION UNDERWAY? (Y/N) N

39 ENDANGERED (YES/NO) N
BY WHAT ?

40 VISIBLE FROM PUBLIC ROAD ? (YES/NO) Y

41 DISTANCE FROM AND FRONTAGE ON ROAD

42 FURTHER DESCRIPTION OF IMPORTANT FEATURES
S E E C O N T I N U A T I O N S H E E T

43 HISTORY AND SIGNIFICANCE
S E E C O N T I N U A T I O N S H E E T

44 DESCRIPTION OF ENVIRONMENT AND OUTBUILDINGS
S E E C O N T I N U A T I O N S H E E T

45 SOURCES OF INFORMATION
S E E C O N T I N U A T I O N S H E E T

P H O T O

46 PREPARED BY
LINDA STOCKMAN

47 ORGANIZATION
KIRKWOOD LANDM COMM.

48 DATE
05/88

49 REVISION DATE(S)

528

463 S. Clay

As is typical of the Queen Anne structure in Kirkwood, this building features two-and-a-half stories with a truncated hip roof with intersecting gables. The primary elevation features a prominent front facing gable. There is a two story projecting gabled bay on the north elevation, as well as a shed dormer, and there is a two story projecting gabled bay on the south elevation. A two story addition has been added in the area of the intersection of the projecting bay and the main house block on that north elevation. The home features a sleeping porch at the second level on the southwest corner at the rear of the building. The roof-line features a projecting boxed cornice. The primary elevation also features a wrap-around veranda with a secondary gable which intersects that porch roof. The primary entrance is off-center. It contains a single-leaf wood panel door with four lights about two-thirds of the way up the door. It is topped by a transom divided into three lights. The home features single-leaf wood casement windows with multi-lights, these are large casements, as well as double-hung wood sash windows with one over one light configurations. An open frame porch projects from the rear elevation of this building.

Office of Historic Preservation
P. O. Box 176
Jefferson City, Missouri 65102
CERTIFIED LOCAL GOVERNMENT PROGRAM
HISTORIC INVENTORY - PHASE 3

KIRKWOOD, MISSOURI

Continuation Sheet 463 S. Clay

43. History and Significance

Permit log notation #2071, 10/30/34 - frame garage - owner, W. C. Brown.

Permit log notation #2263, 11/13/34 - garage.

Permit #24M410852, 7/12or17/78 - frame garage.

*, (?)***

44. Description of Environment and Outbuildings.

This is a large lot with many large trees.

OFFICE OF HISTORIC PRESERVATION, P.O. BOX 176, JEFFERSON CITY, MISSOURI 65101

H I S T O R I C I N V E N T O R Y

1 NO 1527 LOCAL #
2 COUNTY
ST. LOUIS
3.LOCATION OF NEGATIVES
LINDA STOCKMAN

4 PRESENT NAME(S)

5 OTHER NAME(S)

6 SPECIFIC LOCATION
465 S. CLAY

7 CITY OR TOWN
K I R K W O O D, M O

8 SITE PLAN WITH NORTH ARROW
S E E M A P

9 COORDINATES
LOT
LANG

10 SITE X STRUCTURE
BUILDING OBJECT

11 ON NAT'L REG? (YES/NO) N

12 IS IT ELIBIBLE? (YES/NO)

13 PART OF HIST DIST (YES/NO) N

14 DIST PCTENT (YES/NO)

15 NAME OF ESTABLISHED DISTRICT

16 THEMATIC CATEGORY

17 DATE(S) OR PERIOD
CA 1950

18 STYLE OR DESIGN ECLECTIC
COLONIAL REVIVAL

19 ARCHITECT OR ENGINEER
M.J. SCHUPPAN

20 CONTRACTOR OR BUILDER
M.J. SCHUPPAN

21 ORIGINAL USE, IF APPARENT
SINGLE FAMILY RESIDENCE

22 PRESENT USE
SINGLE FAMILY RESIDENCE

23 OWNERSHIP PUBLIC
PRIVATE X

24 OWNER'S NAME & ADDRESS (IF KNOWN)

25 OPEN TO PUBLIC (YES/NO) N

26 LOCAL CONTACT PERSON OR ORGANIZATION

27 OTHER SURVEYS IN WHICH INCLUDED

28 NO OF STORIES 01.0

29 BASEMENT (Y/N) Y
FULL (Y/N) Y

30 FOUNDATION MATERIAL
CONCRETE

31 WALL CONSTRUCTION
FRAME

32 ROOF TYPE & MATERIAL
SIDE GABLE
ASPHALT SHINGLES

33 NO. OF BAYS
FRONT 4 SIDE 2

34 WALL TREATMENT
ALUMINUM SIDING

35 PLAN SHAPE
IRREGULAR

36 CHANGES (EXPLAIN IN #42) ADDITION
ALTERED
MOVED

37 CONDITION
INTERIOR
EXTERIOR GOOD

38 PRESERVATION UNDERWAY? (Y/N) N

39 ENDANGERED (YES/NO) N
BY WHAT ?

40 VISIBLE FROM PUBLIC ROAD ? (YES/NO) Y

41 DISTANCE FROM AND FRONTAGE ON ROAD

P H O T O

42 FURTHER DESCRIPTION OF IMPORTANT FEATURES
S E E C O N T I N U A T I O N S H E E T

43 HISTORY AND SIGNIFICANCE
S E E C O N T I N U A T I O N S H E E T

44 DESCRIPTION OF ENVIRONMENT AND OUTBUILDINGS
S E E C O N T I N U A T I O N S H E E T

45 SOURCES OF INFORMATION
S E E C O N T I N U A T I O N S H E E T

46 PREPARED BY
LINDA STOCKMAN

47 ORGANIZATION
KIRKWOOD LANDM COMM.

48 DATE
05/88

49 REVISION DATE(S)

527

465 S. Clay

This building is primarily read as a one story rectangular block with side gables. The roof-line features close rake and eaves. The colonial revival references include an accentuated facade entrance, multi-pane glazing in both sash and decorative window shutters. The primary entrance is slightly off-center toward the south. It contains a single-leaf six panel colonial style wood door which is covered by an aluminum storm door. This door is flanked by fluted wood pilasters and topped by a wood entablature. The windows are double-hung wood sash with six over six light configurations. There is a screened-in porch on the southwest corner at the rear of the building.

Office of Historic Preservation
P. O. Box 176
Jefferson City, Missouri 65102
CERTIFIED LOCAL GOVERNMENT PROGRAM
HISTORIC INVENTORY - PHASE 3

KIRKWOOD, MISSOURI

Continuation Sheet 465 S. Clay

43. History and Significance

Permit #0564, 7/10/50 - 1 story 6 room frame dwelling - owner, Raymond H. Brown; builder, M. J. Schuppan; architect, M. J. Schuppan.

44. Description of Environment and Outbuildings.

This is a small lot with several large trees. There is a detached 2-car frame garage in the rear yard.

OFFICE OF HISTORIC PRESERVATION, P.O. BOX 176, JEFFERSON CITY, MISSOURI 65101
H I S T O R I C I N V E N T O R Y

1 NC 1526 LOCAL #
2 COUNTY
ST. LOUIS
3.LOCATION OF NEGATIVES
LINDA STOCKMAN

4 PRESENT NAME(S)

5 OTHER NAME(S)

6 SPECIFIC LOCATION
467 S. CLAY

7 CITY OR TOWN
K I R K W O O D, M O

8 SITE PLAN WITH NORTH ARROW
S E E M A P

9 COORDINATES
LOT
LANG

10 SITE X STRUCTURE
BUILDING OBJECT

11 ON NAT'L REG? (YES/NO) N

12 IS IT ELIBIBLE? (YES/NO)

13 PART OF HIST DIST (YES/NO) N

14 DIST PCTENT (YES/NO)

15 NAME OF ESTABLISHED DISTRICT

16 THEMATIC CATEGORY

17 DATE(S) OR PERIOD
CA 1951

18 STYLE OR DESIGN MODERN
RANCH

19 ARCHITECT OR ENGINEER
G.E. BERRY

20 CONTRACTOR OR BUILDER
R.E. TONSEY

21 ORIGINAL USE, IF APPARENT
SINGLE FAMILY RESIDENCE

22 PRESENT USE
SINGLE FAMILY RESIDENCE

23 OWNERSHIP PUBLIC
PRIVATE X

24 OWNER'S NAME & ADDRESS (IF KNOWN)

25 OPEN TO PUBLIC (YES/NO) N

26 LOCAL CONTACT PERSON OR ORGANIZATION

27 OTHER SURVEYS IN WHICH INCLUDED

28 NO OF STORIES 01.0

29 BASEMENT (Y/N) Y
FULL (Y/N) Y

30 FOUNDATION MATERIAL
CONCRETE

31 WALL CONSTRUCTION
FRAME

32 ROOF TYPE & MATERIAL
SIDE GABLE
ASPHALT SHINGLES

33 NO. OF BAYS
FRONT 4 SIDE 3

34 WALL TREATMENT
VERTICAL AND HORIZONTAL
WOOD SIDING

35 PLAN SHAPE
IRREGULAR

36 CHANGES (EXPLAIN IN #42) ADDITION
ALTERED
MOVED

37 CONDITION
INTERIOR
EXTERIOR GOOD

38 PRESERVATION UNDERWAY? (Y/N) N

39 ENDANGERED (YES/NO) N
BY WHAT ?

40 VISIBLE FROM PUBLIC ROAD ? (YES/NO) Y

41 DISTANCE FROM AND FRONTAGE ON ROAD

42 FURTHER DESCRIPTION OF IMPORTANT FEATURES
S E E C O N T I N U A T I O N S H E E T

43 HISTORY AND SIGNIFICANCE
S E E C O N T I N U A T I O N S H E E T

44 DESCRIPTION OF ENVIRONMENT AND OUTBUILDINGS
S E E C O N T I N U A T I O N S H E E T

45 SOURCES OF INFORMATION
S E E C O N T I N U A T I O N S H E E T

P H O T O

46 PREPARED BY
LINDA STOCKMAN

47 ORGANIZATION
KIRKWOOD LANDM COMM.

48 DATE
05/88

49 REVISION DATE(S)

526

467 S. Clay

This building is primarily read as a one story rectangular block with side gables. The roof-line features projecting eaves. There is a projecting gabled bay on the primary elevation. The entrance is recessed. It contains a single-leaf wood panel door which is covered by an aluminum storm door. The windows are double-hung metal sash with two horizontal lights over two horizontal lights.

Office of Historic Preservation
P. O. Box 176
Jefferson City, Missouri 65102
CERTIFIED LOCAL GOVERNMENT PROGRAM
HISTORIC INVENTORY - PHASE 3

KIRKWOOD, MISSOURI

Continuation Sheet 467 S. Clay

43. History and Significance

Permit #1553, 9/7/51 - 1 story 4 room frame dwelling - owner, May McCullough; Builder, R.E. Tansey; architect, G. E. Berry.

44. Description of Environment and Outbuildings.

This is a small lot with a few trees.

457

OFFICE OF HISTORIC PRESERVATION, P.O. BOX 176, JEFFERSON CITY, MISSOURI 65101

H I S T O R I C I N V E N T O R Y

1 NC 1525 LOCAL #
2 COUNTY
ST. LOUIS
3.LOCATION OF NEGATIVES
LINDA STOCKMAN

4 PRESENT NAME(S)

5 OTHER NAME(S)

6 SPECIFIC LOCATION
469 S. CLAY

7 CITY OR TOWN
K I R K W O O D, M O

8 SITE PLAN WITH NORTH ARROW

S E E M A P

9 COORDINATES
LOT
LANG

10 SITE X STRUCTURE
BUILDING OBJECT

11 ON NAT'L REG? (YES/NO) N

12 IS IT ELIGIBLE? (YES/NO)

13 PART OF HIST DIST (YES/NO) N

14 DIST POTENT (YES/NO)

15 NAME OF ESTABLISHED DISTRICT

16 THEMATIC CATEGORY

17 DATE(S) OR PERIOD
CA 1923

18 STYLE OR DESIGN ECLECTIC
BUNAGLOW

19 ARCHITECT OR ENGINEER

20 CONTRACTOR OR BUILDER

21 ORIGINAL USE, IF APPARENT
SINGLE FAMILY RESIDENCE

22 PRESENT USE
SINGLE FAMILY RESIDENCE

23 OWNERSHIP PUBLIC
PRIVATE X

24 OWNER'S NAME & ADDRESS (IF KNOWN)

25 OPEN TO PUBLIC (YES/NO) N

26 LOCAL CONTACT PERSON OR ORGANIZATION

27 OTHER SURVEYS IN WHICH INCLUDED

28 NO OF STORIES 01.5

29 BASEMENT (Y/N) Y
FULL (Y/N) Y

30 FOUNDATION MATERIAL
CONCRETE

31 WALL CONSTRUCTION
FRAME

32 ROOF TYPE & MATERIAL
SIDE GABLE
ASPHALT SHINGLES

33 NO. OF BAYS
FRONT 3 SIDE 2

34 WALL TREATMENT
STUCCO

35 PLAN SHAPE
IRREGULAR

36 CHANGES (EXPLAIN IN #42) ADDITION
ALTERED
MOVED

37 CONDITION
INTERIOR
EXTERIOR GOOD

38 PRESERVATION UNDERWAY? (Y/N) N

39 ENDANGERED (YES/NO) N
BY WHAT ?

40 VISIBLE FROM PUBLIC ROAD ?
(YES/NO) Y

41 DISTANCE FROM AND FRONTAGE ON ROAD

42 FURTHER DESCRIPTION OF IMPORTANT FEATURES
S E E C O N T I N U A T I O N S H E E T

43 HISTORY AND SIGNIFICANCE
S E E C O N T I N U A T I O N S H E E T

44 DESCRIPTION OF ENVIRONMENT AND OUTBUILDINGS
S E E C O N T I N U A T I O N S H E E T

45 SOURCES OF INFORMATION
S E E C O N T I N U A T I O N S H E E T

P H O T O

46 PREPARED BY
LINDA STOCKMAN

47 ORGANIZATION
KIRKWOOD LANDM COMM.

48 DATE
05/88

49 REVISION DATE(S)

525

469 S. Clay

This building is primarily read as a one-and-a-half story rectangular block with side gables. The roof-line features widely overhanging eaves. The primary elevation is dominated by a large gabled dormer and full-width entry porch. The entry porch features a shed roof which is contiguous with the main house roof, flared stuccoed posts and a stuccoed solid balustrade. The primary entrance is central. It contains a single-leaf wood door with three vertical lights in the upper one-third of the door. It is covered by an aluminum storm door. The windows are double-hung wood sash with three over one light configurations. On the first level they feature wide wood lug sills. A screened-in porch projects on the rear of this building.

Office of Historic Preservation
P. O. Box 176
Jefferson City, Missouri 65102
CERTIFIED LOCAL GOVERNMENT PROGRAM
HISTORIC INVENTORY - PHASE 3

KIRKWOOD, MISSOURI

Continuation Sheet 469 S. Clay

43. History and Significance

Permit log notation #332, 9/4/23 - residence - Owner, Otto F. Lohaus.

44. Description of Environment and Outbuildings.

This is a small lot with several trees. The rear yard is enclosed by a chain link fence.

OFFICE OF HISTORIC PRESERVATION, P.O. BOX 176, JEFFERSON CITY, MISSOURI 65101
H I S T O R I C I N V E N T O R Y

1 NO 1524 LOCAL #
2 COUNTY
ST. LOUIS
3.LOCATION OF NEGATIVES
LINDA STOCKMAN

4 PRESENT NAME(S)

5 OTHER NAME(S)

6 SPECIFIC LOCATION
471 S. CLAY

7 CITY OR TOWN
K I R K W O O D, M O

8 SITE PLAN WITH NORTH ARROW
S E E M A P

9 COORDINATES
LOT
LANG

10 SITE X STRUCTURE OBJECT
BUILDING

11 ON NAT'L REG? (YES/NO) N

12 IS IT ELIGIBLE? (YES/NO)

13 PART OF HIST DIST (YES/NO) N

14 DIST POTENT (YES/NO)

15 NAME OF ESTABLISHED DISTRICT

16 THEMATIC CATEGORY

17 DATE(S) OR PERIOD
CA 1920

18 STYLE OR DESIGN ECLECTIC
BUNGALOW

19 ARCHITECT OR ENGINEER

20 CONTRACTOR OR BUILDER

21 ORIGINAL USE, IF APPARENT
SINGLE FAMILY RESIDENCE

22 PRESENT USE
SINGLE FAMILY RESIDENCE

23 OWNERSHIP PUBLIC
PRIVATE X

24 OWNER'S NAME & ADDRESS (IF KNOWN)

25 OPEN TO PUBLIC (YES/NO) N

26 LOCAL CONTACT PERSON OR ORGANIZATION

27 OTHER SURVEYS IN WHICH INCLUDED

28 NO OF STORIES 01.5

29 BASEMENT (Y/N) Y
FULL (Y/N) Y

30 FOUNDATION MATERIAL
CONCRETE

31 WALL CONSTRUCTION
FRAME

32 ROOF TYPE & MATERIAL
SIDE GABLE
ASPHALT SHINGLES

33 NO. OF BAYS
FRONT 2 SIDE 2

34 WALL TREATMENT
PERMA-STONE

35 PLAN SHAPE
IRREGULAR

36 CHANGES (EXPLAIN IN #42) ADDITION ALTERED MOVED

37 CONDITION
INTERIOR
EXTERIOR GOOD

38 PRESERVATION UNDERWAY? (Y/N) N

39 ENDANGERED (YES/NO) N
BY WHAT ?

40 VISIBLE FROM PUBLIC ROAD ? (YES/NO) Y

41 DISTANCE FROM AND FRONTAGE ON ROAD

42 FURTHER DESCRIPTION OF IMPORTANT FEATURES
S E E C O N T I N U A T I O N S H E E T

43 HISTORY AND SIGNIFICANCE
S E E C O N T I N U A T I O N S H E E T

44 DESCRIPTION OF ENVIRONMENT AND OUTBUILDINGS
S E E C O N T I N U A T I O N S H E E T

45 SOURCES OF INFORMATION
S E E C O N T I N U A T I O N S H E E T

P H O T O

46 PREPARED BY
LINDA STOCKMAN

47 ORGANIZATION
KIRKWOOD LANDM COMM.

48 DATE
05/88

49 REVISION DATE(S)

524

471 S. Clay

This building is primarily read as a one-and-a-half story rectangular block with side gables. The roof-line features widely overhanging eaves with exposed rafters. The primary elevation is dominated by a large gabled dormer and a full-width entry porch. The entry porch features a shed roof, flared permastoned posts and a solid permastone balustrade. The primary entrance is off-center toward the north. It contains a single-leaf wood door with three vertical lights in the upper one-third of the door. It is covered by an aluminum storm door. The windows are double-hung wood sash with three over one light configurations. There is a projecting room addition on the rear elevation of this building.

Office of Historic Preservation
P. O. Box 176
Jefferson City, Missouri 65102
CERTIFIED LOCAL GOVERNMENT PROGRAM
HISTORIC INVENTORY - PHASE 3

KIRKWOOD, MISSOURI

Continuation Sheet 471 S. Clay

43. History and Significance

44. Description of Environment and Outbuildings.

This is a small lot. The rear yard is enclosed by a chain link fence.

OFFICE OF HISTORIC PRESERVATION, P.O. BOX 176, JEFFERSON CITY, MISSOURI 65101
H I S T O R I C I N V E N T O R Y

SLPSC 2-1021

1 NC 1523 LOCAL #
2 COUNTY
ST. LOUIS
3.LOCATION OF NEGATIVES
LINDA STOCKMAN

4 PRESENT NAME(S)

5 OTHER NAME(S)

6 SPECIFIC LOCATION
473 S. CLAY

7 CITY OR TOWN
K I R K W O O D, M O

8 SITE PLAN WITH NORTH ARROW
S E E M A P

9 COORDINATES
LOT
LANG

10 SITE X STRUCTURE
BUILDING OBJECT

11 ON NAT'L REG? (YES/NO) N

12 IS IT ELIGIBLE? (YES/NO)

13 PART OF HIST DIST (YES/NO) N

14 DIST PCTENT (YES/NO)

15 NAME OF ESTABLISHED DISTRICT

16 THEMATIC CATEGORY

17 DATE(S) OR PERIOD
CA 1920

18 STYLE OR DESIGN ECLECTIC
BUNGALOW

19 ARCHITECT OR ENGINEER

20 CONTRACTOR OR BUILDER

21 ORIGINAL USE, IF APPARENT
SINGLE FAMILY RESIDENCE

22 PRESENT USE
SINGLE FAMILY RESIDENCE

23 OWNERSHIP PUBLIC
PRIVATE X

24 OWNER'S NAME & ADDRESS (IF KNOWN)

25 OPEN TO PUBLIC (YES/NO) N

26 LOCAL CONTACT PERSON OR ORGANIZATION

27 OTHER SURVEYS IN WHICH INCLUDED

28 NO OF STORIES 01.5

29 BASEMENT (Y/N) Y
FULL (Y/N) Y

30 FOUNDATION MATERIAL
CONCRETE

31 WALL CONSTRUCTION
FRAME

32 ROOF TYPE & MATERIAL
FRONT GABLE
ASPHALT SHINGLES

33 NO. OF BAYS
FRONT 3 SIDE 3

34 WALL TREATMENT
STUCCO

35 PLAN SHAPE
IRREGULAR

36 CHANGES (EXPLAIN IN #42) ADDITION
ALTERED
MOVED

37 CONDITION
INTERIOR
EXTERIOR GOOD

38 PRESERVATION UNDERWAY? (Y/N) N

39 ENDANGERED (YES/NO) N
BY WHAT ?

40 VISIBLE FROM PUBLIC ROAD ? (YES/NO) Y

41 DISTANCE FROM AND FRONTAGE ON ROAD

42 FURTHER DESCRIPTION OF IMPORTANT FEATURES
S E E C O N T I N U A T I O N S H E E T

43 HISTORY AND SIGNIFICANCE
S E E C O N T I N U A T I O N S H E E T

44 DESCRIPTION OF ENVIRONMENT AND OUTBUILDINGS
S E E C O N T I N U A T I O N S H E E T

45 SOURCES OF INFORMATION
S E E C O N T I N U A T I O N S H E E T

P H O T O

46 PREPARED BY
LINDA STOCKMAN

47 ORGANIZATION
KIRKWOOD LANDM COMM.

48 DATE
05/88

49 REVISION DATE(S)

523

473 S. Clay

This building is primarily read as a one-and-a-half story rectangular block with a front-facing gable. There is a projecting one-and-a-half story bay on the south elevation. This bay is made up of an oriel window in the first level with a shed dormer at the second level. The north elevation features a projecting oriel window. The roof has greatly overhanging eaves with decorative elbow brackets. The primary elevation is dominated by a full-width entry porch. This porch features a gable roof, flared stuccoed posts and a solid stuccoed balustrade. The primary entrance is central. It contains a single-leaf wood door three vertical lights in the upper one-third of the door. It is covered by an aluminum storm door. The windows are double-hung wood sash with three over one light configurations. They feature wide wood surrounds and narrow wood lug sills. An enclosed porch projects from the rear elevation.

Office of Historic Preservation
P. O. Box 176
Jefferson City, Missouri 65102
CERTIFIED LOCAL GOVERNMENT PROGRAM
HISTORIC INVENTORY - PHASE 3

KIRKWOOD, MISSOURI

Continuation Sheet 473 S. Clay

43. History and Significance

44. Description of Environment and Outbuildings.

This is a small lot. The rear yard is enclosed by a chain link fence.

SCW 914

OFFICE OF HISTORIC PRESERVATION, P.O. BOX 176, JEFFERSON CITY, MISSOURI 65101
H I S T O R I C I N V E N T O R Y

SLA5012-102

1 NO 1522 LOCAL #
2 COUNTY
ST. LOUIS
3.LOCATION OF NEGATIVES
LINDA STOCKMAN

4 PRESENT NAME(S)

5 OTHER NAME(S)

6 SPECIFIC LOCATION
475 S. CLAY

7 CITY OR TOWN
K I R K W O O D, M O

8 SITE PLAN WITH NORTH ARROW

S E E M A P

9 COORDINATES
LOT
LANG

10 SITE / STRUCTURE
BUILDING X / OBJECT

11 ON NAT'L REG? (YES/NO) N

12 IS IT ELIBIBLE? (YES/NO)

13 PART OF HIST DIST (YES/NO) N

14 DIST PCTENT (YES/NO)

15 NAME OF ESTABLISHED DISTRICT

16 THEMATIC CATEGORY

17 DATE(S) OR PERIOD
CA 1920

18 STYLE OR DESIGN ECLECTIC
BUNGALOW

19 ARCHITECT OR ENGINEER

20 CONTRACTOR OR BUILDER

21 ORIGINAL USE, IF APPARENT
SINGLE FAMILY RESIDENCE

22 PRESENT USE
SINGLE FAMILY RESIDENCE

23 OWNERSHIP PUBLIC
PRIVATE X

24 OWNER'S NAME & ADDRESS (IF KNOWN)

25 OPEN TO PUBLIC (YES/NO) N

26 LOCAL CONTACT PERSON OR ORGANIZATION

27 OTHER SURVEYS IN WHICH INCLUDED

28 NO OF STORIES 01.5

29 BASEMENT (Y/N) Y
FULL (Y/N) Y

30 FOUNDATION MATERIAL
CONCRETE

31 WALL CONSTRUCTION
FRAME

32 ROOF TYPE & MATERIAL
FRONT GABLE
ASPHALT SHINGLES

33 NO. OF BAYS
FRONT 2 SIDE 3

34 WALL TREATMENT
STUCCO

35 PLAN SHAPE
IRREGULAR

36 CHANGES (EXPLAIN IN #42) ADDITION / ALTERED / MOVED

37 CONDITION
INTERIOR
EXTERIOR GOOD

38 PRESERVATION UNDERWAY? (Y/N) N

39 ENDANGERED (YES/NO) N
BY WHAT ?

40 VISIBLE FROM PUBLIC ROAD ? (YES/NO) Y

41 DISTANCE FROM AND FRONTAGE ON ROAD

42 FURTHER DESCRIPTION OF IMPORTANT FEATURES
S E E C O N T I N U A T I O N S H E E T

43 HISTORY AND SIGNIFICANCE
S E E C O N T I N U A T I O N S H E E T

44 DESCRIPTION OF ENVIRONMENT AND OUTBUILDINGS
S E E C O N T I N U A T I O N S H E E T

45 SOURCES OF INFORMATION
S E E C O N T I N U A T I O N S H E E T

P H O T O

46 PREPARED BY
LINDA STOCKMAN

47 ORGANIZATION
KIRKWOOD LANDM COMM.

48 DATE
05/88

49 REVISION DATE(S)

522

475 S. Clay

This building is primarily read as a one-and-a-half story rectangular block with a front-facing gable. The roof-line features overhanging eaves with exposed rafters. There is a shed dormer on the south elevation as well as an oriel window. The north elevation features a one story projecting bay. The primary elevation is dominated by a full-width entry porch. This porch has a hip roof and flared stucco posts. These are half-length posts which rest on a solid stuccoed balustrade. The primary entrance is off-centered toward the north and it contains a single-leaf wood door which is covered by a wood storm door. The windows on the first level are double-hung wood sash with three over one light configurations. They feature wide wood surrounds and narrow wood lug sills. The attic level window is a single-leaf casement window with three lights.

Office of Historic Preservation
P. O. Box 176
Jefferson City, Missouri 65102
CERTIFIED LOCAL GOVERNMENT PROGRAM
HISTORIC INVENTORY - PHASE 3

KIRKWOOD, MISSOURI

Continuation Sheet 475 Clay

43. History and Significance

Permit #4210, 6/11/56 - carport.

44. Description of Environment and Outbuildings.

This is a small lot.

OFFICE OF HISTORIC PRESERVATION, P.O. BOX 176, JEFFERSON CITY, MISSOURI 65101

H I S T O R I C I N V E N T O R Y

SLA5018-1

1 NC 1521 LOCAL #
2 COUNTY
ST. LOUIS
3.LOCATION OF NEGATIVES
LINDA STOCKMAN

4 PRESENT NAME(S)

5 OTHER NAME(S)

6 SPECIFIC LOCATION
477 S. CLAY

7 CITY OR TOWN
K I R K W O O D, M O

8 SITE PLAN WITH NORTH ARROW
S E E M A P

9 COORDINATES
LOT
LANG

10 SITE / STRUCTURE
BUILDING X / OBJECT

11 ON NAT'L REG? (YES/NO) N

12 IS IT ELIBIBLE? (YES/NO)

13 PART OF HIST DIST (YES/NO) N

14 DIST PCTENT (YES/NO)

15 NAME OF ESTABLISHED DISTRICT

16 THEMATIC CATEGORY

17 DATE(S) OR PERIOD
CA 1920

18 STYLE OR DESIGN ECLECTIC
BUNGALOW

19 ARCHITECT OR ENGINEER

20 CONTRACTOR OR BUILDER

21 ORIGINAL USE, IF APPARENT
SINGLE FAMILY RESIDENCE

22 PRESENT USE
SINGLE FAMILY RESIDENCE

23 OWNERSHIP PUBLIC
PRIVATE X

24 OWNER'S NAME & ADDRESS (IF KNOWN)

25 OPEN TO PUBLIC (YES/NO) N

26 LOCAL CONTACT PERSON OR ORGANIZATION

27 OTHER SURVEYS IN WHICH INCLUDED

28 NO OF STORIES 01.5

29 BASEMENT (Y/N) Y
FULL (Y/N) Y

30 FOUNDATION MATERIAL
CONCRETE

31 WALL CONSTRUCTION
FRAME

32 ROOF TYPE & MATERIAL
SIDE GABLE
ASPHALT SHINGLES

33 NO. OF BAYS
FRONT 3 SIDE 3

34 WALL TREATMENT
STUCCO

35 PLAN SHAPE
RECTANGLE

36 CHANGES (EXPLAIN IN #42) ADDITION / ALTERED / MOVED

37 CONDITION
INTERIOR
EXTERIOR GOOD

38 PRESERVATION UNDERWAY? (Y/N) N

39 ENDANGERED (YES/NO) N
BY WHAT ?

40 VISIBLE FROM PUBLIC ROAD ? (YES/NO) Y

41 DISTANCE FROM AND FRONTAGE ON ROAD

42 FURTHER DESCRIPTION OF IMPORTANT FEATURES
S E E C O N T I N U A T I O N S H E E T

43 HISTORY AND SIGNIFICANCE
S E E C O N T I N U A T I O N S H E E T

44 DESCRIPTION OF ENVIRONMENT AND OUTBUILDINGS
S E E C O N T I N U A T I O N S H E E T

45 SOURCES OF INFORMATION
S E E C O N T I N U A T I O N S H E E T

P H O T O

46 PREPARED BY
LINDA STOCKMAN

47 ORGANIZATION
KIRKWOOD LANDM COMM.

48 DATE
05/83

49 REVISION DATE(S)

521

477 S. Clay

This building is primarily read as a one-and-a-half story rectangular block with side gables. The gables feature hips. There is a long shed dormer on the primary elevation as well as a full-width sun room/screened-in porch. The roof-line features greatly overhanging eaves. The windows are double-hung wood sash six over one light configurations. There is a small entry porch on the south elevation which features a shed roof with wood posts.

Office of Historic Preservation
P. O. Box 176
Jefferson City, Missouri 65102
CERTIFIED LOCAL GOVERNMENT PROGRAM
HISTORIC INVENTORY - PHASE 3

KIRKWOOD, MISSOURI

Continuation Sheet 477 Clay

43. History and Significance

44. Description of Environment and Outbuildings.

This is a small lot. The rear yard is enclosed by rolled fencing.

OFFICE OF HISTORIC PRESERVATION, P.O. BOX 176, JEFFERSON CITY, MISSOURI 65101

H I S T O R I C I N V E N T O R Y

SLA5012-1-0

1 NC 152C LOCAL #
2 COUNTY
ST. LOUIS
3.LOCATION OF NEGATIVES
LINDA STOCKMAN

4 PRESENT NAME(S)

5 OTHER NAME(S)

6 SPECIFIC LOCATION
429 S. CLAY

7 CITY OR TOWN
K I R K W O O D, M O

8 SITE PLAN WITH NORTH ARROW

S E E M A P

9 COORDINATES
LOT
LANG

10 SITE X STRUCTURE
BUILDING X OBJECT

11 ON NAT'L REG? (YES/NO) N

12 IS IT ELIBIBLE? (YES/NO)

13 PART OF HIST DIST (YES/NO) N

14 DIST PCTENT (YES/NO)

15 NAME OF ESTABLISHED DISTRICT

16 THEMATIC CATEGORY

17 DATE(S) OR PERIOD
CA 1920

18 STYLE OR DESIGN ECLECTIC
BUNGALOW

19 ARCHITECT OR ENGINEER

20 CONTRACTOR OR BUILDER

21 ORIGINAL USE, IF APPARENT
SINGLE FAMILY RESIDENCE

22 PRESENT USE
SINGLE FAMILY RESIDENCE

23 OWNERSHIP PUBLIC
PRIVATE X

24 OWNER'S NAME & ADDRESS (IF KNOWN)

25 OPEN TO PUBLIC (YES/NO) N

26 LOCAL CONTACT PERSON OR ORGANIZATION

27 OTHER SURVEYS IN WHICH INCLUDED

28 NO OF STORIES 01.0

29 BASEMENT (Y/N) Y
FULL (Y/N) Y

30 FOUNDATION MATERIAL
CONCRETE

31 WALL CONSTRUCTION
FRAME

32 ROOF TYPE & MATERIAL
HIP
ASPHALT SHINGLES

33 NO. OF BAYS
FRONT 3 SIDE 4

34 WALL TREATMENT
ASPHALT SIDING

35 PLAN SHAPE
RECTANGLE

36 CHANGES (EXPLAIN IN #42) ADDITION X
ALTERED
MOVED

37 CONDITION
INTERIOR
EXTERIOR FAIR

38 PRESERVATION UNDERWAY? (Y/N) N

39 ENDANGERED (YES/NO) N
BY WHAT ?

40 VISIBLE FROM PUBLIC ROAD ?
(YES/NO) Y

41 DISTANCE FROM AND FRONTAGE ON ROAD

P H O T O

42 FURTHER DESCRIPTION OF IMPORTANT FEATURES
S E E C O N T I N U A T I O N S H E E T

43 HISTORY AND SIGNIFICANCE
S E E C O N T I N U A T I O N S H E E T

44 DESCRIPTION OF ENVIRONMENT AND OUTBUILDINGS
S E E C O N T I N U A T I O N S H E E T

45 SOURCES OF INFORMATION
S E E C O N T I N U A T I O N S H E E T

46 PREPARED BY
LINDA STOCKMAN

47 ORGANIZATION
KIRKWOOD LANDM COMM.

48 DATE
05/88

49 REVISION DATE(S)

520

489 S. Clay

This building is primarily read as a one story rectangular block with a hip roof. The roof-line features overhanging eaves with exposed rafters. There is a hipped dormer on the primary elevation. The primary elevation also features a full-width porch with large wood posts covered in asphalt siding. The porch has a solid asphalt-covered balustrade, a wood floor and wood stairs. The primary entrance is slightly off-center. It contains a single-leaf wood door with three vertical lights in the upper third of the door. It is covered by an aluminum storm door. The majority of the windows are double-hung wood sash with five over one light configurations. The home also has one over one light configurations. Another window type used on this home is the single-leaf wood casement window with each leaf containing three vertical lights. There is a room addition projecting from the rear elevation of this building. It spans the entire elevation.

Office of Historic Preservation
P. O. Box 176
Jefferson City, Missouri 65102
CERTIFIED LOCAL GOVERNMENT PROGRAM
HISTORIC INVENTORY - PHASE 3

KIRKWOOD, MISSOURI

Continuation Sheet 489 Clay

43. History and Significance

Permit log notation #1127, 8/2/27 - add to residence.

44. Description of Environment and Outbuildings.

This is a small corner lot with a few trees. The rear yard is enclosed by rolled fencing.

OFFICE OF HISTORIC PRESERVATION, P.O. BOX 176, JEFFERSON CITY, MISSOURI 65101

H I S T O R I C I N V E N T O R Y

SLA5012-111

1 NO 1652 LOCAL #
2 COUNTY
ST. LOUIS
3.LOCATION OF NEGATIVES
LINDA STOCKMAN

4 PRESENT NAME(S)

5 OTHER NAME(S)

6 SPECIFIC LOCATION
113 CLINTON PLACE

7 CITY OR TOWN
K I R K W O O D, M O

8 SITE PLAN WITH NORTH ARROW

S E E M A P

9 COORDINATES
LOT
LANG

10 SITE X STRUCTURE
BUILDING OBJECT

11 ON NAT'L REG? (YES/NO) N

12 IS IT ELIBIBLE? (YES/NO)

13 PART OF HIST DIST (YES/NO) N

14 DIST PCTENT (YES/NO)

15 NAME OF ESTABLISHED DISTRICT

16 THEMATIC CATEGORY

17 DATE(S) OR PERIOD
CA 1926

18 STYLE OR DESIGN ECLECTIC
COLONIAL REVIVAL

19 ARCHITECT OR ENGINEER

20 CONTRACTOR OR BUILDER

21 ORIGINAL USE, IF APPARENT
SINGLE FAMILY RESIDENCE

22 PRESENT USE
COMMERCIAL

23 OWNERSHIP PUBLIC
PRIVATE X

24 OWNER'S NAME & ADDRESS (IF KNOWN)

25 OPEN TO PUBLIC (YES/NO) Y

26 LOCAL CONTACT PERSON OR ORGANIZATION

27 OTHER SURVEYS IN WHICH INCLUDED

28 NO OF STORIES 02.0

29 BASEMENT (Y/N) Y
FULL (Y/N) Y

30 FOUNDATION MATERIAL
CONCRETE

31 WALL CONSTRUCTION
FRAME

32 ROOF TYPE & MATERIAL
SIDE GABLE
ASPHALT SHINGLES

33 NO. OF BAYS
FRONT 3 SIDE 3

34 WALL TREATMENT
ALUMINUM SIDING

35 PLAN SHAPE
IRREGULAR

36 CHANGES (EXPLAIN IN #42) ADDITION
ALTERED
MOVED

37 CONDITION
INTERIOR
EXTERIOR GOOD

38 PRESERVATION UNDERWAY? (Y/N) N

39 ENDANGERED (YES/NO) N
BY WHAT ?

40 VISIBLE FROM PUBLIC ROAD ? (YES/NO) Y

41 DISTANCE FROM AND FRONTAGE ON ROAD

P H O T O

42 FURTHER DESCRIPTION OF IMPORTANT FEATURES
S E E C O N T I N U A T I O N S H E E T

43 HISTORY AND SIGNIFICANCE
S E E C O N T I N U A T I O N S H E E T

44 DESCRIPTION OF ENVIRONMENT AND OUTBUILDINGS
S E E C O N T I N U A T I O N S H E E T

45 SOURCES OF INFORMATION
S E E C O N T I N U A T I O N S H E E T

46 PREPARED BY
LINDA STOCKMAN

47 ORGANIZATION
KIRKWOOD LANDM COMM.

48 DATE
05/88

49 REVISION DATE(S)

652

113 Clinton Place

This building is primarily read as a two story rectangular block with side gables. The roof-line features a plain projecting boxed cornice. There is a two story projecting wing on the west elevation. It features a gable roof which is stepped down from that of the main house block. This wing is a more recent addition as is evidenced by its window styles. There are double-hung metal sash with one over one light configurations. The Colonial Revival references on the main house block include; multi-pane glazing in both sash, decorative window shutters, and an accentuated primary entrance. The primary entrance features an arched hood supported by decorative wood brackets. It contains a single-leaf wood door which is covered by an aluminum storm door and flanked by sidelights. It is topped by a modernistic fan-light style panel which is of aluminum material. The windows are double-hung wood sash. They feature wide surrounds and narrow lug sills. These surrounds and sills have been covered with aluminum material.

Office of Historic Preservation
P. O. Box 176
Jefferson City, Missouri 65102
CERTIFIED LOCAL GOVERNMENT PROGRAM
HISTORIC INVENTORY - PHASE 3

KIRKWOOD, MISSOURI

Continuation Sheet 113 Clinton Place

43. History and Significance

Plumbing and drainlaying permit application, 5/25/26.

44. Description of Environment and Outbuildings.

This is a moderate size lot. There is an asphalt parking lot and driveway to the east and rear of the building.

OFFICE OF HISTORIC PRESERVATION, P.O. BOX 176, JEFFERSON CITY, MISSOURI 65101

H I S T O R I C I N V E N T O R Y

SLASO18-112

1 NC 1651 LOCAL #
2 COUNTY
ST. LOUIS
3.LOCATION OF NEGATIVES
LINDA STOCKMAN

4 PRESENT NAME(S)

5 OTHER NAME(S)

6 SPECIFIC LOCATION
123 CLINTON PLACE

7 CITY OR TOWN
K I R K W O O D, M O

8 SITE PLAN WITH NORTH ARROW

S E E M A P

9 COORDINATES
LOT
LANG

10 SITE BUILDING X STRUCTURE OBJECT

11 ON NAT'L REG? (YES/NO) N

12 IS IT ELIBIBLE? (YES/NO)

13 PART OF HIST DIST (YES/NO) N

14 DIST PCTENT (YES/NO)

15 NAME OF ESTABLISHED DISTRICT

16 THEMATIC CATEGORY

17 DATE(S) OR PERIOD
CA 1976

18 STYLE OR DESIGN MODERN
CONTEMPORARY

19 ARCHITECT OR ENGINEER

20 CONTRACTOR OR BUILDER

21 ORIGINAL USE, IF APPARENT
COMMERCIAL

22 PRESENT USE
COMMERCIAL

23 OWNERSHIP PUBLIC
PRIVATE X

24 OWNER'S NAME & ADDRESS (IF KNOWN)

25 OPEN TO PUBLIC (YES/NO) Y

26 LOCAL CONTACT PERSON OR ORGANIZATION

27 OTHER SURVEYS IN WHICH INCLUDED

28 NO OF STORIES 02.0

29 BASEMENT (Y/N) N
FULL (Y/N) N

30 FOUNDATION MATERIAL
CONCRETE

31 WALL CONSTRUCTION
MASONRY

32 ROOF TYPE & MATERIAL
FLAT
ROLLED COMPOSITION

33 NO. OF BAYS
FRONT 4 SIDE 2

34 WALL TREATMENT
CONCRETE BLOCK

35 PLAN SHAPE
IRREGULAR

36 CHANGES (EXPLAIN IN #42) ADDITION
ALTERED
MOVED

37 CONDITION
INTERIOR
EXTERIOR GOOD

38 PRESERVATION UNDERWAY? (Y/N) N

39 ENDANGERED (YES/NO) N
BY WHAT ?

40 VISIBLE FROM PUBLIC ROAD ? (YES/NO) Y

41 DISTANCE FROM AND FRONTAGE ON ROAD

42 FURTHER DESCRIPTION OF IMPORTANT FEATURES
S E E C O N T I N U A T I O N S H E E T

43 HISTORY AND SIGNIFICANCE
S E E C O N T I N U A T I O N S H E E T

44 DESCRIPTION OF ENVIRONMENT AND OUTBUILDINGS
S E E C O N T I N U A T I O N S H E E T

45 SOURCES OF INFORMATION
S E E C O N T I N U A T I O N S H E E T

P H O T O

46 PREPARED BY
LINDA STOCKMAN

47 ORGANIZATION
KIRKWOOD LANDM COMM.

48 DATE
05/88

49 REVISION DATE(S)

651

123 Clinton Place

This building is primarily read as a two story rectangular block with a large projecting bay on the primary elevation. The building features a flat roof with a pent or false roof spanning all elevations. The false roof is covered with asphalt shingles. The windows on the building are double-hung metal sash with one over one light configurations. The windows are lined up vertically and there is a corresponding distinctive concrete block wall pattern used in the vertical bays of the windows, i.e., smaller blocks which have been tinted a beige color that is contrasting with the grey tone of the remainder of the concrete block wall surface. The primary entries for this building are on the south elevation. They are spanned by a projecting hood which is reminiscence of the roof-lilne pent. These entries contain single-leaf metal and glass doors and also feature full-length fixed windows.

Office of Historic Preservation
P. O. Box 176
Jefferson City, Missouri 65102
CERTIFIED LOCAL GOVERNMENT PROGRAM
HISTORIC INVENTORY - PHASE 3

KIRKWOOD, MISSOURI

Continuation Sheet 123 Clinton Place

43. History and Significance

1. Permit to de,olish 2nd story residence--1974.
2. Commercial occupancy permit, 1/8/76.

44. Description of Environment and Outbuildings.

This is a large lot. There is an asphalt parking lot and driveway to the south, north and east of the building.

123

OFFICE OF HISTORIC PRESERVATION, P.O. BOX 176, JEFFERSON CITY, MISSOURI 65101
H I S T O R I C I N V E N T O R Y

SLHPS 7-112

1 NC 1650 LOCAL #
2 COUNTY
ST. LOUIS
3.LOCATION OF NEGATIVES
LINDA STOCKMAN

4 PRESENT NAME(S)

5 OTHER NAME(S)

6 SPECIFIC LOCATION
127 CLINTON PLACE

7 CITY OR TOWN
K I R K W O O D, M O

8 SITE PLAN WITH NORTH ARROW

S E E M A P

9 COORDINATES
LOT
LANG

10 SITE X STRUCTURE BUILDING OBJECT

11 ON NAT'L REG? (YES/NO) N

12 IS IT ELIBIBLE? (YES/NO)

13 PART OF HIST DIST (YES/NO) N

14 DIST PCTENT (YES/NO)

15 NAME OF ESTABLISHED DISTRICT

16 THEMATIC CATEGORY

17 DATE(S) OR PERIOD
CA 1924

18 STYLE OR DESIGN ECLECTIC
CRAFTSMAN

19 ARCHITECT OR ENGINEER

20 CONTRACTOR OR BUILDER

21 ORIGINAL USE, IF APPARENT
SINGLE FAMILY RESIDENCE

22 PRESENT USE
SINGLE FAMILY RESIDENCE

23 OWNERSHIP PUBLIC
PRIVATE X

24 OWNER'S NAME & ADDRESS (IF KNOWN)

25 OPEN TO PUBLIC (YES/NO) N

26 LOCAL CONTACT PERSON OR ORGANIZATION

27 OTHER SURVEYS IN WHICH INCLUDED

28 NO OF STORIES 01.5

29 BASEMENT (Y/N) Y
FULL (Y/N) Y

30 FOUNDATION MATERIAL
CONCRETE

31 WALL CONSTRUCTION
FRAME

32 ROOF TYPE & MATERIAL
SIDE GAMBREL
ASPHALT SHINGLES

33 NO. OF BAYS
FRONT 2 SIDE 3

34 WALL TREATMENT
ALUMINUM SIDING

35 PLAN SHAPE
IRREGULAR

36 CHANGES (EXPLAIN IN #42) ADDITION
ALTERED
MOVED

37 CONDITION
INTERIOR
EXTERIOR GOOD

38 PRESERVATION UNDERWAY? (Y/N) N

39 ENDANGERED (YES/NO) N
BY WHAT ?

40 VISIBLE FROM PUBLIC ROAD ? (YES/NO) Y

41 DISTANCE FROM AND FRONTAGE ON ROAD

P H O T O

42 FURTHER DESCRIPTION OF IMPORTANT FEATURES
S E E C O N T I N U A T I O N S H E E T

43 HISTORY AND SIGNIFICANCE
S E E C O N T I N U A T I O N S H E E T

44 DESCRIPTION OF ENVIRONMENT AND OUTBUILDINGS
S E E C O N T I N U A T I O N S H E E T

45 SOURCES OF INFORMATION
S E E C O N T I N U A T I O N S H E E T

46 PREPARED BY
LINDA STOCKMAN

47 ORGANIZATION
KIRKWOOD LANDM COMM.

48 DATE
05/86

49 REVISION DATE(S)

650

127 Clinton Place

This building is primarily read as a one-and-a-half story rectangular block with side gambrels. The roof-lilne features projecting boxed cornices with returns in the gambrels. There is a projecting porch at the second level on the west elevation and a projecting one story sun room on the east elevation. The primary elevation features a full-width shed dormer, and an accentuated entrance. The entrance features a gabled hood supported by wood brackets. The primary entry contains a single-leaf wood door with raised panel molding. It is flanked by sidelights. The windows are double-hung wood sash with six over one light configurations. They feature wide wood surrounds and narrow wood lug sills as well as decorative wood shutters.

Office of Historic Preservation
P. O. Box 176
Jefferson City, Missouri 65102
CERTIFIED LOCAL GOVERNMENT PROGRAM
HISTORIC INVENTORY - PHASE 3

KIRKWOOD, MISSOURI

Continuation Sheet 127 Clinton Place

43. History and Significance

Permit log notation #502, 8/10/24 - residence - owner, E. C. Karsnick.

44. Description of Environment and Outbuildings.

This is a small lot with an asphalt parking lot at the rear.

OFFICE OF HISTORIC PRESERVATION, P.O. BOX 176, JEFFERSON CITY, MISSOURI 65101
H I S T O R I C I N V E N T O R Y

SLF5012-114

1 NO 1649 LOCAL #
2 COUNTY
ST. LOUIS
3.LOCATION OF NEGATIVES
LINDA STOCKMAN

4 PRESENT NAME(S)

5 OTHER NAME(S)

6 SPECIFIC LOCATION
133 CLINTON PLACE

7 CITY OR TOWN
K I R K W O O D, M O

8 SITE PLAN WITH NORTH ARROW

S E E M A P

9 COORDINATES
LOT
LANG

10 SITE STRUCTURE
BUILDING X OBJECT

11 ON NAT'L REG? (YES/NO) N

12 IS IT ELIBIBLE? (YES/NO)

13 PART OF HIST DIST (YES/NO) N

14 DIST PCTENT (YES/NO)

15 NAME OF ESTABLISHED DISTRICT

16 THEMATIC CATEGORY

17 DATE(S) OR PERIOD
CA 1885

18 STYLE OR DESIGN VICTORIAN
QUEEN ANNE

19 ARCHITECT OR ENGINEER

20 CONTRACTOR OR BUILDER

21 ORIGINAL USE, IF APPARENT
SINGLE FAMILY RESIDENCE

22 PRESENT USE
COMMERCIAL

23 OWNERSHIP PUBLIC
PRIVATE X

24 OWNER'S NAME & ADDRESS (IF KNOWN)

25 OPEN TO PUBLIC (YES/NO) Y

26 LOCAL CONTACT PERSON OR ORGANIZATION

27 OTHER SURVEYS IN WHICH INCLUDED

28 NO OF STORIES 02.5

29 BASEMENT (Y/N) Y
FULL (Y/N) Y

30 FOUNDATION MATERIAL
STONE

31 WALL CONSTRUCTION
FRAME

32 ROOF TYPE & MATERIAL
FRONT GABLE
ASPHALT SHINGLES

33 NO. OF BAYS
FRONT 3 SIDE 2

34 WALL TREATMENT
WOOD HORIZONTAL LAP SIDING

35 PLAN SHAPE
IRREGULAR

36 CHANGES (EXPLAIN IN #42) ADDITION
ALTERED
MOVED

37 CONDITION
INTERIOR
EXTERIOR GODO

38 PRESERVATION UNDERWAY? (Y/N) N

39 ENDANGERED (YES/NO) N
BY WHAT ?

40 VISIBLE FROM PUBLIC ROAD ? (YES/NO) Y

41 DISTANCE FROM AND FRONTAGE ON ROAD

P H O T O

42 FURTHER DESCRIPTION OF IMPORTANT FEATURES
S E E C O N T I N U A T I O N S H E E T

43 HISTORY AND SIGNIFICANCE
S E E C O N T I N U A T I O N S H E E T

44 DESCRIPTION OF ENVIRONMENT AND OUTBUILDINGS
S E E C O N T I N U A T I O N S H E E T

45 SOURCES OF INFORMATION
S E E C O N T I N U A T I O N S H E E T

46 PREPARED BY
LINDA STOCKMAN

47 ORGANIZATION
KIRKWOOD LANDM COMM.

48 DATE
05/88

49 REVISION DATE(S)

649

133 Clinton Place

Like other Queen Anne structures in the Kirkwood area, this building has a complex roof-lilne and plan. The roof features a prominent front-facing gable, twin pedimented gable dormers on the west elevation, a matching pedimented dormer on the east elevation and the pedimented gables topping two two story projecting bays with cut aways. The area of the gabled peak in the main gable and in the gables of those projecting bays, is boxed with regularly spaced wood brackets. The wall surface of those gables is clad with a combination of straight, fishscale, and sawtooth shingles. The primary elevation also features a wrap-around veranda with large wood posts supported by a solid wood balustrade. The primary entrance contains a single-leaf wood door with a rectangular light in the upper half. It is topped by a transom. For the most part the building features double-hung wood sash windows with one over one light configurations. Also featured are single-leaf wood casement windows with single lights. There is a modified palladan window in the gable peak on the primary elevation. All windows have wide wood surrounds with narrow wood lug sills. A new deck projects from the rear elevation of this building.

Office of Historic Preservation
P. O. Box 176
Jefferson City, Missouri 65102
CERTIFIED LOCAL GOVERNMENT PROGRAM
HISTORIC INVENTORY - PHASE 3

KIRKWOOD, MISSOURI

Continuation Sheet 133 Clinton Place

43. History and Significance

Permit #___, 10/21/85 - deck.

*

44. Description of Environment and Outbuildings.

This is a large lot. There is an asphalt driveway/parking lot to the west and rear of the building.

CLINTON PLACE
SHOPPE
133

OFFICE OF HISTORIC PRESERVATION, P.O. BOX 176, JEFFERSON CITY, MISSOURI 65101

H I S T O R I C I N V E N T O R Y

SLA-018-115

1 NC 1648 LOCAL #
2 COUNTY
ST. LOUIS
3. LOCATION OF NEGATIVES
LINDA STOCKMAN

4 PRESENT NAME(S)

5 OTHER NAME(S)

6 SPECIFIC LOCATION
138 CLINTON PLACE

7 CITY OR TOWN
K I R K W O O D, M O

8 SITE PLAN WITH NORTH ARROW

S E E M A P

9 COORDINATES
LOT
LANG

10 SITE / BUILDING X / STRUCTURE / OBJECT

11 ON NAT'L REG? (YES/NO) N

12 IS IT ELIBIBLE? (YES/NO)

13 PART OF HIST DIST (YES/NO) N

14 DIST POTENT (YES/NO)

15 NAME OF ESTABLISHED DISTRICT

16 THEMATIC CATEGORY

17 DATE(S) OR PERIOD
CA 1915

18 STYLE OR DESIGN ECLECTIC
DUTCH COLONIAL REVIV

19 ARCHITECT OR ENGINEER

20 CONTRACTOR OR BUILDER

21 ORIGINAL USE, IF APPARENT
SINGLE FAMILY RESIDENCE

22 PRESENT USE
COMMERCIAL

23 OWNERSHIP PUBLIC
PRIVATE X

24 OWNER'S NAME & ADDRESS (IF KNOWN)

25 OPEN TO PUBLIC (YES/NO) Y

26 LOCAL CONTACT PERSON OR ORGANIZATION

27 OTHER SURVEYS IN WHICH INCLUDED

28 NO OF STORIES 01.5

29 BASEMENT (Y/N) Y
FULL (Y/N) Y

30 FOUNDATION MATERIAL
CONCRETE

31 WALL CONSTRUCTION
FRAME

32 ROOF TYPE & MATERIAL
CROSS GAMBREL
ASPHALT SHINGLES

33 NO. OF BAYS
FRONT 3 SIDE 2

34 WALL TREATMENT
WOOD HORIZONTAL LAP SIDING

35 PLAN SHAPE
IRREGULAR

36 CHANGES (EXPLAIN IN #42) ADDITION X / ALTERED / MOVED

37 CONDITION
INTERIOR
EXTERIOR GOOD

38 PRESERVATION UNDERWAY? (Y/N) N

39 ENDANGERED (YES/NO) N
BY WHAT ?

40 VISIBLE FROM PUBLIC ROAD ? (YES/NO) Y

41 DISTANCE FROM AND FRONTAGE ON ROAD

42 FURTHER DESCRIPTION OF IMPORTANT FEATURES
S E E C O N T I N U A T I O N S H E E T

43 HISTORY AND SIGNIFICANCE
S E E C O N T I N U A T I O N S H E E T

44 DESCRIPTION OF ENVIRONMENT AND OUTBUILDINGS
S E E C O N T I N U A T I O N S H E E T

45 SOURCES OF INFORMATION
S E E C O N T I N U A T I O N S H E E T

P H O T O

46 PREPARED BY
LINDA STOCKMAN

47 ORGANIZATION
KIRKWOOD LANDM COMM.

48 DATE
05/88

49 REVISION DATE(S)

648

138 Clinton Place

This building is primarily read as a one-and-a-half story rectangular block with a cross gambrel roof. The roof-lilne features a plain projecting boxed cornice with boxed-in gambrel peaks. The boxes are supported by regularly spaced wood brackets. The wall area of the gambrel is clad with wood shingles. The remainder of the building is clad with horizontal lap siding. The primary elevation features an almost full-width projection with a hip roof. Probably at one time this was a porch, it is now been enclosed. There is still evidence of wood tuscan columns. There is an uncovered wood porch accessing the primary entry on this projecting. The primary entry contains a single-leaf wood door with six square lights in the upper one-third. There is a wood fire escape on the east elevation. A one story room addition projects from the rear elevation with a porch projecting from that addition.

Office of Historic Preservation
P. O. Box 176
Jefferson City, Missouri 65102
CERTIFIED LOCAL GOVERNMENT PROGRAM
HISTORIC INVENTORY - PHASE 3

KIRKWOOD, MISSOURI

Continuation Sheet 138 Clinton Place

43. History and Significance

44. Description of Environment and Outbuildings.

This is a large lot. There is an asphalt driveway/parking lot to the east and rear of the building.

OFFICE OF HISTORIC PRESERVATION, P.O. BOX 176, JEFFERSON CITY, MISSOURI 65101
H I S T O R I C I N V E N T O R Y

SLA5012-116

1 NO 1291 LOCAL #
2 COUNTY
ST.LOUIS COUNTY
3.LOCATION OF NEGATIVES
LINDA STOCKMANN

4 PRESENT NAME(S)

5 OTHER NAME(S)

6 SPECIFIC LOCATION
110 E. CLINTON PL.
110 E. CLINTON PLACE

7 CITY OR TOWN
K I R K W O O D, M O

8 SITE PLAN WITH NORTH ARROW
S E E M A P

9 COORDINATES
LOT
LANG

10 SITE STRUCTURE
BUILDING X OBJECT

11 ON NAT'L REG? (YES/NO) N

12 IS IT ELIBIBLE? (YES/NO)

13 PART OF HIST DIST (YES/NO) N

14 DIST POTENT (YES/NO)

15 NAME OF ESTABLISHED DISTRICT

16 THEMATIC CATEGORY

17 DATE(S) OR PERIOD
CA 1962

18 STYLE OR DESIGN NEOCLECTIC
NEOCOLONIAL

19 ARCHITECT OR ENGINEER

20 CONTRACTOR OR BUILDER
J. MALOY & E. GIBSON

21 ORIGINAL USE, IF APPARENT
MULTI-FAMILY/APARTMENTS

22 PRESENT USE
MULTI-FAMILY/APARTMENTS

23 OWNERSHIP PUBLIC
PRIVATE X

24 OWNER'S NAME & ADDRESS (IF KNOWN)

25 OPEN TO PUBLIC (YES/NO) N

26 LOCAL CONTACT PERSON OR ORGANIZATION

27 OTHER SURVEYS IN WHICH INCLUDED

28 NO OF STORIES 02.0

29 BASEMENT (Y/N) Y
FULL (Y/N)

30 FOUNDATION MATERIAL
CONCRETE

31 WALL CONSTRUCTION
FRAME

32 ROOF TYPE & MATERIAL
LOW HIP
ASPHALT SHINGLE

33 NO. OF BAYS
FRONT 5 SIDE 2

34 WALL TREATMENT
BRICK VENEER

35 PLAN SHAPE
RECTANGULAR

36 CHANGES (EXPLAIN IN #42) ADDITION
ALTERED
MOVED

37 CONDITION
INTERIOR
EXTERIOR EXCELLENT

38 PRESERVATION UNDERWAY? (Y/N) N

39 ENDANGERED (YES/NO) N
BY WHAT ?

40 VISIBLE FROM PUBLIC ROAD ? (YES/NO) Y

41 DISTANCE FROM AND FRONTAGE ON ROAD

P H O T O

42 FURTHER DESCRIPTION OF IMPORTANT FEATURES
S E E C O N T I N U A T I O N S H E E T

43 HISTORY AND SIGNIFICANCE
S E E C O N T I N U A T I O N S H E E T

44 DESCRIPTION OF ENVIRONMENT AND OUTBUILDINGS
S E E C O N T I N U A T I O N S H E E T

45 SOURCES OF INFORMATION
S E E C O N T I N U A T I O N S H E E T

46 PREPARED BY
LINDA STOCKMANN

47 ORGANIZATION
KIRK. LANDM. COMM.

48 DATE
6/88

49 REVISION DATE(S)

Bldg. 1291
110 East Clinton Place

This building is primarily read as a two-story rectangular block with a low gable roof with widely overhanging boxed eaves. The Colonial references on this building include its circular window on the second level on the facade, its central accentuated facade entrance, its multi-pane window glazing in both the upper and lower sash, its brick quoins on the edges of the primary elevation, its window shutters, and its symmetrical facade presentation. The primary entry contains a single-leaf wood panel door with a fanlight in the upper portion of the door. It is flanked by sidelights which, in turn, are flanked by surrounds that are fluted. It features a broken pediment. The windows are double-hung metal sash with six-over-six or eight-over-eight light configurations. The windows on the primary elevations feature tipped brick soldier-course sills. The windows on the other elevations feature concrete sills.

Office of Historic Preservation
P.O. Box 176
Jefferson City, MO 65102
Certified Local Government Program
Historic Inventory - Phase 3

Kirkwood, Missouri

Continuation Sheet #1291
110 E. Clinton Place

43. History and Significance

Original owner-- J. Maloy & E. Gibson--permit #06391, 8/2/62.

44. Description of Environment and Outbuildings

This is a large open lot with trees lining the east side of the lot. An asphalt driveway runs along the east side and leads to an asphalt parking area in the rear yard.

OFFICE OF HISTORIC PRESERVATION, P.O. BOX 176, JEFFERSON CITY, MISSOURI 65101
H I S T O R I C I N V E N T O R Y

SLA3012-117

1 NO 1290 LOCAL #
2 COUNTY
ST.LOUIS COUNTY
3.LOCATION OF NEGATIVES
LINDA STOCKMANN

4 PRESENT NAME(S)

5 OTHER NAME(S)

6 SPECIFIC LOCATION
117 E. CLINTON PL.
117 E. CLINTON PLACE

7 CITY OR TOWN
K I R K W O O D, M O

8 SITE PLAN WITH NORTH ARROW
S E E M A P

9 COORDINATES
LOT
LANG

10 SITE X STRUCTURE
BUILDING OBJECT

11 ON NAT'L REG? (YES/NO) N

12 IS IT ELIBIBLE? (YES/NO)

13 PART OF HIST DIST (YES/NO) N

14 DIST POTENT (YES/NO)

15 NAME OF ESTABLISHED DISTRICT

16 THEMATIC CATEGORY

17 DATE(S) OR PERIOD
CA 1984

18 STYLE OR DESIGN NEOCLETIC
NEOCOLONIAL

19 ARCHITECT OR ENGINEER
BERG-MULLEN

20 CONTRACTOR OR BUILDER
BERKLEY CONSTRUCTION

21 ORIGINAL USE, IF APPARENT
MULTI-FAMILY/CONDOS

22 PRESENT USE
MULTI-FAMILY/CONDOS

23 OWNERSHIP PUBLIC
PRIVATE X

24 OWNER'S NAME & ADDRESS (IF KNOWN)

25 OPEN TO PUBLIC (YES/NO) N

26 LOCAL CONTACT PERSON OR ORGANIZATION

27 OTHER SURVEYS IN WHICH INCLUDED

28 NO OF STORIES 02.0

29 BASEMENT (Y/N) Y
FULL (Y/N)

30 FOUNDATION MATERIAL
CONCRETE

31 WALL CONSTRUCTION
FRAME

32 ROOF TYPE & MATERIAL
HIP

33 NO. OF BAYS
FRONT 4 SIDE 0

34 WALL TREATMENT
BRICK VENEER

35 PLAN SHAPE
U

36 CHANGES (EXPLAIN IN #42) ADDITION
ALTERED
MOVED

37 CONDITION
INTERIOR
EXTERIOR EXCELLENT

38 PRESERVATION UNDERWAY? (Y/N) N

39 ENDANGERED (YES/NO) N
BY WHAT ?

40 VISIBLE FROM PUBLIC ROAD ? (YES/NO) Y

41 DISTANCE FROM AND FRONTAGE ON ROAD

42 FURTHER DESCRIPTION OF IMPORTANT FEATURES
S E E C O N T I N U A T I O N S H E E T

43 HISTORY AND SIGNIFICANCE
S E E C O N T I N U A T I O N S H E E T

44 DESCRIPTION OF ENVIRONMENT AND OUTBUILDINGS
S E E C O N T I N U A T I O N S H E E T

45 SOURCES OF INFORMATION
S E E C O N T I N U A T I O N S H E E T

P H O T O

46 PREPARED BY
LINDA STOCKMANN

47 ORGANIZATION
KIRK. LANDM. COMM.

48 DATE
6/88

49 REVISION DATE(S)

Bldg. 1290
117 East Clinton Place

This multi-family U-shaped dwelling features low hip roofs with a moderate overhang which is boxed. There are Neocolonial references such as its simulated multi-pane window glazing in both sash, its accentuated primary entrance, and its window shutters. The windows are double-hung metal sash with brick soldier-course sills. The windows on the first level also feature vertical-point brick lintels. The primary entrance contains a single-leaf six-panel Colonial style door which is flanked by side lights. There is an entry porch with a metal standing seam roof which is bell-cast. Directly above this entry is a window featuring a fan light. The area of the primary entrance is clad on both levels in vertical siding material. The building features small projecting balconies on both the first and second levels on its extreme side elevations, as well as basement-level garages.

Office of Historic Preservation
P.O. Box 176
Jefferson City, MO 65102
Certified Local Government Program
Historic Inventory - Phase 3

Kirkwood, Missouri

Continuation Sheet #1290
117 E. Clinton Place

43. History and Significance

Original owner--Berkley Construction--permit # not noted, 10/23/84.

44. Description of Environment and Outbuildings

This is a large open lot. There is a large concrete driveway and parking pad along the west side of the lot.

OFFICE OF HISTORIC PRESERVATION, P.O. BOX 176, JEFFERSON CITY, MISSOURI 65101

H I S T O R I C I N V E N T O R Y

SLA5012-118

1 NO 1292 LOCAL #
2 COUNTY
ST.LOUIS COUNTY
3.LOCATION OF NEGATIVES
LINDA STOCKMANN

4 PRESENT NAME(S)

5 OTHER NAME(S)

6 SPECIFIC LOCATION
118 E. CLINTON PL.
118 E. CLINTON PLACE

7 CITY OR TOWN
K I R K W O O D, M O

8 SITE PLAN WITH NORTH ARROW

S E E M A P

9 COORDINATES
LOT
LANG

10 SITE STRUCTURE
BUILDING X OBJECT

11 ON NAT'L REG? (YES/NO) N

12 IS IT ELIBIBLE? (YES/NO)

13 PART OF HIST DIST (YES/NO) N

14 DIST POTENT (YES/NO)

15 NAME OF ESTABLISHED DISTRICT

16 THEMATIC CATEGORY

17 DATE(S) OR PERIOD
CA 1905

18 STYLE OR DESIGN ECLECTIC
AMERICAN 4-SQUARE

19 ARCHITECT OR ENGINEER

20 CONTRACTOR OR BUILDER

21 ORIGINAL USE, IF APPARENT
SINGLE FAMILY

22 PRESENT USE
SINGLE FAMILY

23 OWNERSHIP PUBLIC
PRIVATE X

24 OWNER'S NAME & ADDRESS (IF KNOWN)

25 OPEN TO PUBLIC (YES/NO) N

26 LOCAL CONTACT PERSON OR ORGANIZATION

27 OTHER SURVEYS IN WHICH INCLUDED

28 NO OF STORIES 02.5

29 BASEMENT (Y/N) Y
FULL (Y/N)

30 FOUNDATION MATERIAL
CONCRETE BLOCK

31 WALL CONSTRUCTION
FRAME

32 ROOF TYPE & MATERIAL
HIP
ASPHALT SHINGLE

33 NO. OF BAYS
FRONT 4 SIDE 3

34 WALL TREATMENT
WOOD LAP SIDING AND SHINGLES

35 PLAN SHAPE
IRREGULAR

36 CHANGES (EXPLAIN IN #42) ADDITION
ALTERED
MOVED

37 CONDITION
INTERIOR
EXTERIOR POOR

38 PRESERVATION UNDERWAY? (Y/N) N

39 ENDANGERED (YES/NO) N
BY WHAT ?

40 VISIBLE FROM PUBLIC ROAD ? (YES/NO) Y

41 DISTANCE FROM AND FRONTAGE ON ROAD

P H O T O

42 FURTHER DESCRIPTION OF IMPORTANT FEATURES
S E E C O N T I N U A T I O N S H E E T

43 HISTORY AND SIGNIFICANCE
S E E C O N T I N U A T I O N S H E E T

44 DESCRIPTION OF ENVIRONMENT AND OUTBUILDINGS
S E E C O N T I N U A T I O N S H E E T

45 SOURCES OF INFORMATION
S E E C O N T I N U A T I O N S H E E T

46 PREPARED BY
LINDA STOCKMANN

47 ORGANIZATION
KIRK. LANDM. COMM.

48 DATE
6/88

49 REVISION DATE(S)

Bldg. 1232
118 East Clinton Place

This building is primarily read as a two-and-a-half-story square box with a hip roof with widely overhanging eaves. The home features a hipped dormer on the primary elevation as well as the full-width facade veranda. The veranda features large stylized wood posts with a solid wood balustrade, wood floor and wood stairs. The primary entrance has been boarded-up. The windows are double-hung wood sash with wide wood surrounds, wood entablatures, and narrow wood lug sills. They feature one-over-one light configurations. The second level has been clad in wood shingles. The first level as well as the facade porch has been clad in wood horizontal lap siding.

Office of Historic Preservation
P.O. Box 176
Jefferson City, MO 65102
Certified Local Government Program
Historic Inventory - Phase 3

Kirkwood, Missouri

Continuation Sheet #1292
118 E. Clinton Place

43. History and Significance

Permit #07127, 10/7/64--construct two (2) car frame garage.

*

44. Description of Environment and Outbuildings

This is a large lot with considerable elevation. There is a detached two (2) car frame garage in the rear yard.

OFFICE OF HISTORIC PRESERVATION, P.O. BOX 176, JEFFERSON CITY, MISSOURI 65101

H I S T O R I C I N V E N T O R Y

SL-AS-018-119

1 NC 1289 LOCAL #
2 COUNTY
ST.LOUIS COUNTY
3.LOCATION OF NEGATIVES
LINDA STOCKMANN

4 PRESENT NAME(S)

5 OTHER NAME(S)

6 SPECIFIC LOCATION
125 E. CLINTON PLACE
125 E. CLINTON PLACE

7 CITY OR TOWN
K I R K W O O D, M O

8 SITE PLAN WITH NORTH ARROW

S E E M A P

9 COORDINATES
LOT
LANG

10 SITE X / STRUCTURE / BUILDING / OBJECT

11 ON NAT'L REG? (YES/NO) N

12 IS IT ELIGIBLE? (YES/NO)

13 PART OF HIST DIST (YES/NO) N

14 DIST POTENT (YES/NO)

15 NAME OF ESTABLISHED DISTRICT

16 THEMATIC CATEGORY

17 DATE(S) OR PERIOD
CA 1905

18 STYLE OR DESIGN ECLECTIC
AMERICAN FOUR SQUARE

19 ARCHITECT OR ENGINEER

20 CONTRACTOR OR BUILDER

21 ORIGINAL USE, IF APPARENT
TWO-FAMILY

22 PRESENT USE
TWO-FAMILY

23 OWNERSHIP PUBLIC / PRIVATE X

24 OWNER'S NAME & ADDRESS (IF KNOWN)

25 OPEN TO PUBLIC (YES/NO) N

26 LOCAL CONTACT PERSON OR ORGANIZATION

27 OTHER SURVEYS IN WHICH INCLUDED

28 NO OF STORIES 02.0

29 BASEMENT (Y/N) Y
FULL (Y/N)

30 FOUNDATION MATERIAL
CONCRETE

31 WALL CONSTRUCTION
FRAME

32 ROOF TYPE & MATERIAL
HIP
ASPHALT SHINGLE

33 NO. OF BAYS
FRONT 3 SIDE 3

34 WALL TREATMENT
WOOD HORIZONTAL LAP SIDING

35 PLAN SHAPE
IRREGULAR

36 CHANGES (EXPLAIN IN #42) ADDITION / ALTERED / MOVED

37 CONDITION
INTERIOR
EXTERIOR GOOD

38 PRESERVATION UNDERWAY? (Y/N) N

39 ENDANGERED (YES/NO) N
BY WHAT ?

40 VISIBLE FROM PUBLIC ROAD ? (YES/NO) Y

41 DISTANCE FROM AND FRONTAGE ON ROAD

42 FURTHER DESCRIPTION OF IMPORTANT FEATURES
S E E C O N T I N U A T I O N S H E E T

43 HISTORY AND SIGNIFICANCE
S E E C O N T I N U A T I O N S H E E T

44 DESCRIPTION OF ENVIRONMENT AND OUTBUILDINGS
S E E C O N T I N U A T I O N S H E E T

45 SOURCES OF INFORMATION
S E E C O N T I N U A T I O N S H E E T

P H O T O

46 PREPARED BY
LINDA STOCKMANN

47 ORGANIZATION
KIRK. LANDM. COMM.

48 DATE
5/88

49 REVISION DATE(S)

Bldg. 1289
125 East Clinton Place

This building is primarily read as a two-story rectangular box with a hip roof. It features a full-width facade veranda. The veranda has Tuscan-style wood columns and a wood floor with wood stairs. There are two primary entrances on the facade, both of them toward the east. They contain single-leaf wood doors with oval shaped lights that go about two-thirds the length of the door. These doors are covered by wood screen doors that are mismatched. The windows on the building are double-hung wood sash with one-over-one light configurations. They feature wide wood surrounds, plain wood entablatures and narrow wood lug sills. Projecting from the rear of the building is an irregularly shaped two-story projection which includes an open-frame porch with turned posts on the first level.

Office of Historic Preservation
P.O. Box 176
Jefferson City, MO 65102
Certified Local Government Program
Historic Inventory - Phase 2

Kirkwood, Missouri

Continuation Sheet #1289
125 E. Clinton Place

43. History and Significance

Permit #4335, 3/25/39--one (1) room frame addition and bath and porch.

*

44. Description of Environment and Outbuildings

This is a large open lot with many trees at the rear of the lot. There is a detached one (1) car frame garage and two (2) frame sheds in the rear yard.

OFFICE OF HISTORIC PRESERVATION, P.O. BOX 176, JEFFERSON CITY, MISSOURI 65101 SL-AS-018-120

HISTORIC INVENTORY

1 NO 1258 LOCAL #
2 COUNTY
ST.LOUIS COUNTY
3.LOCATION OF NEGATIVES
LINDA STOCKMANN

4 PRESENT NAME(S)

5 OTHER NAME(S)

6 SPECIFIC LOCATION
131 E. CLINTON PLACE
131 E. CLINTON PLACE

7 CITY OR TOWN
KIRKWOOD, MO

8 SITE PLAN WITH NORTH ARROW
SEE MAP

9 COORDINATES
LOT
LANG

10 SITE X STRUCTURE
BUILDING OBJECT

11 ON NAT'L REG? (YES/NO) N

12 IS IT ELIGIBLE? (YES/NO)

13 PART OF HIST DIST (YES/NO) N

14 DIST POTENT (YES/NO)

15 NAME OF ESTABLISHED DISTRICT

16 THEMATIC CATEGORY

17 DATE(S) OR PERIOD
CA 1920

18 STYLE OR DESIGN ECLECTIC
BUNGALOW

19 ARCHITECT OR ENGINEER

20 CONTRACTOR OR BUILDER

21 ORIGINAL USE, IF APPARENT
SINGLE FAMILY

22 PRESENT USE
SINGLE FAMILY

23 OWNERSHIP PUBLIC
PRIVATE X

24 OWNER'S NAME & ADDRESS (IF KNOWN)

25 OPEN TO PUBLIC (YES/NO) N

26 LOCAL CONTACT PERSON OR ORGANIZATION

27 OTHER SURVEYS IN WHICH INCLUDED

28 NO OF STORIES 01.5

29 BASEMENT (Y/N) Y
FULL (Y/N)

30 FOUNDATION MATERIAL
CONCRETE

31 WALL CONSTRUCTION
MASONRY

32 ROOF TYPE & MATERIAL
SIDE GABLE
ASHPALT SHINGLE

33 NO. OF BAYS
FRONT 2 SIDE 3

34 WALL TREATMENT
MULTI-COLOR BRICK

35 PLAN SHAPE
IRREGULAR

36 CHANGES (EXPLAIN IN #42) ADDITION
ALTERED
MOVED

37 CONDITION
INTERIOR
EXTERIOR GOOD

38 PRESERVATION UNDERWAY? (Y/N) N

39 ENDANGERED (YES/NO) N
BY WHAT ?

40 VISIBLE FROM PUBLIC ROAD ? (YES/NO) Y

41 DISTANCE FROM AND FRONTAGE ON ROAD

42 FURTHER DESCRIPTION OF IMPORTANT FEATURES
SEE CONTINUATION SHEET

43 HISTORY AND SIGNIFICANCE
SEE CONTINUATION SHEET

44 DESCRIPTION OF ENVIRONMENT AND OUTBUILDINGS
SEE CONTINUATION SHEET

45 SOURCES OF INFORMATION
SEE CONTINUATION SHEET

PHOTO

46 PREPARED BY
LINDA STOCKMANN

47 ORGANIZATION
KIRK. LANDM. COMM.

48 DATE
6/88

49 REVISION DATE(S)

Bldg. 1288
131 Clinton Place

This building is primarily a one-and-a-half story rectangular block with side gables. The roofline features a projecting cornice. The primary elevation is dominated by a large gabled dormer and a projecting enclosed entry, also gabled. The primary entrance contains single-leaf vertical-plank wood door with two small rectangular lights placed diagonally near the top of the door. There is a concrete entry porch with solid brick balustrades. The windows on the first level are double-hung wood sash. They feature segmental arches and brick soldier-course sills. They have four-over-one light configurations. The home also features lattice-type light configurations on the rear elevation. The attic-level windows feature one-over-one light configurations.

Office of Historic Preservation
P.O. Box 176
Jefferson City, MO 65102
Certified Local Government Program
Historic Inventory - Phase 3

Kirkwood, Missouri

Continuation Sheet #1288
131 E. Clinton Place

43. History and Significance

44. Description of Environment and Outbuildings

This is a large lot with a few large and/or old trees. The rear yard is enclosed by a picket fence.

OFFICE OF HISTORIC PRESERVATION, P.O. BOX 176, JEFFERSON CITY, MISSOURI 65101

H I S T O R I C I N V E N T O R Y

SLA5012-121

1 NO 1287 LOCAL #
2 COUNTY
ST.LOUIS COUNTY
3.LOCATION OF NEGATIVES
LINDA STOCKMANN

4 PRESENT NAME(S)

5 OTHER NAME(S)

6 SPECIFIC LOCATION
135 E. CLINTON PL.
135 E. CLINTON PLACE

7 CITY OR TOWN
K I R K W O O D, M O

8 SITE PLAN WITH NORTH ARROW

S E E M A P

9 COORDINATES
LOT
LANG

10 SITE STRUCTURE
BUILDING X OBJECT

11 ON NAT'L REG? (YES/NO) N

12 IS IT ELIBIBLE? (YES/NO)

13 PART OF HIST DIST (YES/NO) N

14 DIST POTENT (YES/NO)

15 NAME OF ESTABLISHED DISTRICT

16 THEMATIC CATEGORY

17 DATE(S) OR PERIOD
CA 1920

18 STYLE OR DESIGN ECLECTIC
BUNGALOW

19 ARCHITECT OR ENGINEER

20 CONTRACTOR OR BUILDER

21 ORIGINAL USE, IF APPARENT
SINGLE FAMILY

22 PRESENT USE
SINGLE FAMILY

23 OWNERSHIP PUBLIC
PRIVATE X

24 OWNER'S NAME & ADDRESS (IF KNOWN)

25 OPEN TO PUBLIC (YES/NO) N

26 LOCAL CONTACT PERSON OR ORGANIZATION

27 OTHER SURVEYS IN WHICH INCLUDED

28 NO OF STORIES 01.5

29 BASEMENT (Y/N) Y
FULL (Y/N)

30 FOUNDATION MATERIAL
CONCRETE

31 WALL CONSTRUCTION
FRAME

32 ROOF TYPE & MATERIAL
HIP
ASPHALT SHINGLE

33 NO. OF BAYS
FRONT 3 SIDE 3

34 WALL TREATMENT
VINYL LAP SIDING

35 PLAN SHAPE
IRREGULAR

36 CHANGES (EXPLAIN IN #42) ADDITION
ALTERED
MOVED

37 CONDITION
INTERIOR
EXTERIOR FAIR

38 PRESERVATION UNDERWAY? (Y/N) N

39 ENDANGERED (YES/NO) N
BY WHAT ?

40 VISIBLE FROM PUBLIC ROAD ? (YES/NO) Y

41 DISTANCE FROM AND FRONTAGE ON ROAD

42 FURTHER DESCRIPTION OF IMPORTANT FEATURES
S E E C O N T I N U A T I O N S H E E T

43 HISTORY AND SIGNIFICANCE
S E E C O N T I N U A T I O N S H E E T

44 DESCRIPTION OF ENVIRONMENT AND OUTBUILDINGS
S E E C O N T I N U A T I O N S H E E T

45 SOURCES OF INFORMATION
S E E C O N T I N U A T I O N S H E E T

P H O T O

46 PREPARED BY
LINDA STOCKMANN

47 ORGANIZATION
KIRK. LANDM. COMM.

48 DATE
6/88

49 REVISION DATE(S)

Bldg. 1287
135 East Clinton Place

This building is primarily read as a one-and-a-half story rectangular block with hip roof with moderately hanging boxed eaves. The most interesting feature on this home is its roofline. There is a large shed dormer on both of the side elevations. The primary elevation features a central hipped dormer and also a triangular dormer. The home features a projecting oriel on its east elevation. The area of the primary entry porch has been altered and is now an enclosed sun room. That area has been sided with aluminum siding that is placed in both the vertical as well as the diagonal position. The windows on the home are double-hung wood sash with one-over-one light configurations.

Office of Historic Preservation
P.O. Box 176
Jefferson City, MO 65102
Certified Local Government Program
Historic Inventory - Phase 3

Kirkwood, Missouri

Continuation Sheet #1287
135 E. Clinton Place

43. History and Significance

44. Description of Environment and Outbuildings

This is a large open lot with several large and/or old trees.

OFFICE OF HISTORIC PRESERVATION, P.O. BOX 176, JEFFERSON CITY, MISSOURI 65101
H I S T O R I C I N V E N T O R Y

SLA5012-122

1 NO 1286 LOCAL #
2 COUNTY
ST.LOUIS COUNTY
3.LOCATION OF NEGATIVES
LINDA STOCKMANN

4 PRESENT NAME(S)

5 OTHER NAME(S)

6 SPECIFIC LOCATION
139 E. CLINTON PL.
139 E. CLINTON PLACE

7 CITY OR TOWN
K I R K W O O D, M O

8 SITE PLAN WITH NORTH ARROW
S E E M A P

9 COORDINATES
LOT
LANG

10 SITE X STRUCTURE
BUILDING OBJECT

11 ON NAT'L REG? (YES/NO) N

12 IS IT ELIBIBLE? (YES/NO)

13 PART OF HIST DIST (YES/NO) N

14 DIST POTENT (YES/NO)

15 NAME OF ESTABLISHED DISTRICT

16 THEMATIC CATEGORY

17 DATE(S) OR PERIOD
CA 1920

18 STYLE OR DESIGN ECLECTIC
BUNGALOW

19 ARCHITECT OR ENGINEER

20 CONTRACTOR OR BUILDER

21 ORIGINAL USE, IF APPARENT
SINGLE FAMILY

22 PRESENT USE
SINGLE FAMILY

23 OWNERSHIP PUBLIC
PRIVATE X

24 OWNER'S NAME & ADDRESS (IF KNOWN)

25 OPEN TO PUBLIC (YES/NO) N

26 LOCAL CONTACT PERSON OR ORGANIZATION

27 OTHER SURVEYS IN WHICH INCLUDED

28 NO OF STORIES 01.5

29 BASEMENT (Y/N) Y
FULL (Y/N)

30 FOUNDATION MATERIAL
CONCRETE

31 WALL CONSTRUCTION
FRAME

32 ROOF TYPE & MATERIAL
FRONT GABLE
ASPHALT SHINGLE

33 NO. OF BAYS
FRONT 3 SIDE 3

34 WALL TREATMENT
VINYL LAP SIDING

35 PLAN SHAPE
RECTANGULAR

36 CHANGES (EXPLAIN IN #42) ADDITION
ALTERED
MOVED

37 CONDITION
INTERIOR
EXTERIOR GOOD

38 PRESERVATION UNDERWAY? (Y/N) N

39 ENDANGERED (YES/NO) N
BY WHAT ?

40 VISIBLE FROM PUBLIC ROAD ? (YES/NO) Y

41 DISTANCE FROM AND FRONTAGE ON ROAD

P H O T O

42 FURTHER DESCRIPTION OF IMPORTANT FEATURES
S E E C O N T I N U A T I O N S H E E T

43 HISTORY AND SIGNIFICANCE
S E E C O N T I N U A T I O N S H E E T

44 DESCRIPTION OF ENVIRONMENT AND OUTBUILDINGS
S E E C O N T I N U A T I O N S H E E T

45 SOURCES OF INFORMATION
S E E C O N T I N U A T I O N S H E E T

46 PREPARED BY
LINDA STOCKMANN

47 ORGANIZATION
KIRK. LANDM. COMM.

48 DATE
6/88

49 REVISION DATE(S)

Bldg. 1286
139 East Clinton Place

This building is primarily read as a one-and-a-half story rectangular block with front-facing gable. The roofline features moderately overhanging eaves which have been boxed in and covered by aluminum material. The home features small shed dormers on both side elevations. The primary elevation features a full-width sun room. The primary entrance contains a single-leaf wood door. The windows on the first level of this home are double-hung wood sash windows with multi-lights in both sash, multi-lights in only the upper sash, and one-over-one light configurations. The home also features single-leaf and double-leaf wood casement windows with multi-lights. All of the windows have wide wood surrounds and wood lug sills which are now covered with aluminum material.

Office of Historic Preservation
P.O. Box 176
Jefferson City, MO 65102
Certified Local Government Program
Historic Inventory - Phase 3

Kirkwood, Missouri

Continuation Sheet#1286
139 E. Clinton Place

43. History and Significance

44. Description of Environment and Outbuildings

This is a large open corner lot with a number of trees. There is a detached two (2) frame garage on the NW corner of the lot.

OFFICE OF HISTORIC PRESERVATION, P.O. BOX 176, JEFFERSON CITY, MISSOURI 65101
H I S T O R I C I N V E N T O R Y

SLA5018-123

1 NO 1274 LOCAL #
2 COUNTY
ST.LOUIS COUNTY
3.LOCATION OF NEGATIVES
LINDA STOCKMANN

4 PRESENT NAME(S)

5 OTHER NAME(S)

6 SPECIFIC LOCATION
214 E. CLINTON PL.
214 E. CLINTON PLACE

7 CITY OR TOWN
K I R K W O O D, M O

8 SITE PLAN WITH NORTH ARROW
S E E M A P

9 COORDINATES
LOT
LANG

10 SITE STRUCTURE
BUILDING X OBJECT

11 ON NAT'L REG? (YES/NO) N

12 IS IT ELIBIBLE? (YES/NO)

13 PART OF HIST DIST (YES/NO) N

14 DIST POTENT (YES/NO)

15 NAME OF ESTABLISHED DISTRICT

16 THEMATIC CATEGORY

17 DATE(S) OR PERIOD
CA 1910

18 STYLE OR DESIGN NATIONAL FOLK

19 ARCHITECT OR ENGINEER

20 CONTRACTOR OR BUILDER

21 ORIGINAL USE, IF APPARENT
SINGLE FAMILY

22 PRESENT USE
SINGLE FAMILY

23 OWNERSHIP PUBLIC
PRIVATE X

24 OWNER'S NAME & ADDRESS (IF KNOWN)

25 OPEN TO PUBLIC (YES/NO) N

26 LOCAL CONTACT PERSON OR ORGANIZATION

27 OTHER SURVEYS IN WHICH INCLUDED

28 NO OF STORIES 01.0

29 BASEMENT (Y/N) Y
FULL (Y/N)

30 FOUNDATION MATERIAL
CONCRETE

31 WALL CONSTRUCTION
FRAME

32 ROOF TYPE & MATERIAL
TRI-GABLE
ASPHALT SHINGLE

33 NO. OF BAYS
FRONT 3 SIDE 2

34 WALL TREATMENT
ASBESTOS SHINGLE

35 PLAN SHAPE
IRREGULAR

36 CHANGES (EXPLAIN IN #42) ADDITION
ALTERED
MOVED

37 CONDITION
INTERIOR
EXTERIOR FAIR

38 PRESERVATION UNDERWAY? (Y/N) N

39 ENDANGERED (YES/NO) N
BY WHAT ?

40 VISIBLE FROM PUBLIC ROAD ? (YES/NO) Y

41 DISTANCE FROM AND FRONTAGE ON ROAD

P H O T O

42 FURTHER DESCRIPTION OF IMPORTANT FEATURES
S E E C O N T I N U A T I O N S H E E T

43 HISTORY AND SIGNIFICANCE
S E E C O N T I N U A T I O N S H E E T

44 DESCRIPTION OF ENVIRONMENT AND OUTBUILDINGS
S E E C O N T I N U A T I O N S H E E T

45 SOURCES OF INFORMATION
S E E C O N T I N U A T I O N S H E E T

46 PREPARED BY
LINDA STOCKMANN

47 ORGANIZATION
KIRK. LANDM. COMM.

48 DATE
6/88

49 REVISION DATE(S)

Bldg. 1274
214 E. Clinton Place

This building is primarily of the one-story front-facing-gable-with-side-wing plan. There is an entry porch at the intersection of the projecting gabled wing and the main house block. It features a shed roof with plain wood posts with a wrought iron balustrade, wood floor and wood stairs. The primary entry contains a single-leaf wood door with a large pane of glass in the upper half. It is covered by a wood storm door. The windows are double-hung wood sash with one-over-one light configurations. They feature wide wood surrounds and narrow wood lug sills. There is a one-story projecting wing on the rear elevation with a small enclosed porch room projecting from that wing. The roofline features a projecting cornice.

Office of Historic Preservation
P.O. Box 176
Jefferson City, MO 65102
Certified Local Government Program
Historic Inventory - Phase 3

Kirkwood, Missouri

Continuation Sheet #1274
214 E. Clinton Place

43. History and Significance

Permit # 2159, 5/20/33--shed.

44. Description of Environment and Outbuildings

This is a moderate size lot.

OFFICE OF HISTORIC PRESERVATION, P.O. BOX 176, JEFFERSON CITY, MISSOURI 65101

H I S T O R I C I N V E N T O R Y

1 NO 1275 LOCAL #
2 COUNTY
ST.LOUIS COUNTY
3.LOCATION OF NEGATIVES
LINDA STOCKMANN

4 PRESENT NAME(S)

5 OTHER NAME(S)

6 SPECIFIC LOCATION
216 E. CLINTON PL.
216 E. CLINTON PLACE

7 CITY OR TOWN
K I R K W O O D, M O

8 SITE PLAN WITH NORTH ARROW

S E E M A P

9 COORDINATES
LOT
LANG

10 SITE / STRUCTURE
BUILDING X / OBJECT

11 ON NAT'L REG? (YES/NO) N

12 IS IT ELIBIBLE? (YES/NO)

13 PART OF HIST DIST (YES/NO) N

14 DIST POTENT (YES/NO)

15 NAME OF ESTABLISHED DISTRICT

16 THEMATIC CATEGORY

17 DATE(S) OR PERIOD
CA 1890

18 STYLE OR DESIGN NATIONAL FOLK

19 ARCHITECT OR ENGINEER

20 CONTRACTOR OR BUILDER

21 ORIGINAL USE, IF APPARENT
SINGLE FAMILY

22 PRESENT USE
SINGLE FAMILY

23 OWNERSHIP PUBLIC
PRIVATE X

24 OWNER'S NAME & ADDRESS (IF KNOWN)
GEORGE BARTOLIN

25 OPEN TO PUBLIC (YES/NO) N

26 LOCAL CONTACT PERSON OR ORGANIZATION

27 OTHER SURVEYS IN WHICH INCLUDED

28 NO OF STORIES 01.0

29 BASEMENT (Y/N) Y
FULL (Y/N)

30 FOUNDATION MATERIAL
CONCRETE

31 WALL CONSTRUCTION
FRAME

32 ROOF TYPE & MATERIAL
TRI-GABLE
ASPHALT SHINGLE

33 NO. OF BAYS
FRONT 3 SIDE 2

34 WALL TREATMENT
ASBESTOS SHINGLES

35 PLAN SHAPE
IRREGULAR

36 CHANGES (EXPLAIN IN #42) ADDITION X
ALTERED
MOVED

37 CONDITION
INTERIOR
EXTERIOR GOOD

38 PRESERVATION UNDERWAY? (Y/N) N

39 ENDANGERED (YES/NO) N
BY WHAT ?

40 VISIBLE FROM PUBLIC ROAD ? (YES/NO) Y

41 DISTANCE FROM AND FRONTAGE ON ROAD

P H O T O

42 FURTHER DESCRIPTION OF IMPORTANT FEATURES
S E E C O N T I N U A T I O N S H E E T

43 HISTORY AND SIGNIFICANCE
S E E C O N T I N U A T I O N S H E E T

44 DESCRIPTION OF ENVIRONMENT AND OUTBUILDINGS
S E E C O N T I N U A T I O N S H E E T

45 SOURCES OF INFORMATION
S E E C O N T I N U A T I O N S H E E T

46 PREPARED BY
LINDA STOCKMANN

47 ORGANIZATION
KIRK. LANDM. COMM.

48 DATE
6/88

49 REVISION DATE(S)

Bldg. 1275
216 E. Clinton Place

This building is primarily read as a front-facing-gable-plus-side-wing-plan. It is a one-story structure. The building has been added onto. The original residence is what is now the side wing. There is no basement under the original house. The front-facing-gable-wing was added in 1923. At the rear of that wing is a one-story room addition with another addition behind that to which a one-car garage is attached. The home features an entry porch at the intersection of the side wing and the front-facing-gable-wing. It has a shed roof with wrought iron posts and a wrought iron balustrade. The primary entrance contains a single-leaf wood door which is covered with an aluminum storm door. The windows in the original house are double-hung wood sash with two-over-two light configurations. They feature molded wood surrounds with narrow wood lug sills. There is a tripartite window unit on the front-facing-gable-wing which features a fixed central window flanked by double-hung wood sash windows with one-over-one light configurations. The rest of the windows are double-hung wood sash with one-over-one lights, wide wood surrounds and narrow wood lug sills. The roofline features a projecting cornice.

Office of Historic Preservation
P.O. Box 176
Jefferson City, MO 65102
Certified Local Government Program
Historic Inventory - Phase 2

Kirkwood, Missouri

Continuation Sheet # 1275
216 E. Clinton Place

43. History and Significance

1. Permit log notation #209, 1/15/23--add to residence--owner J. Coleman.
2. Permit log notation #954, 10/8/26--add to garage--owner--Eli Bopp.
3. Permit # 742, 11/14/45--10' X 21' breezeway.

*

44. Description of Environment and Outbuildings

This is a moderate size open lot.

SARTOLIN
216
CE RAM

OFFICE OF HISTORIC PRESERVATION, P.O. BOX 176, JEFFERSON CITY, MISSOURI 65101
H I S T O R I C I N V E N T O R Y

SLO5012-125

1 NO 1273 LOCAL *
2 COUNTY
ST.LOUIS COUNTY
3.LOCATION OF NEGATIVES
LINDA STOCKMANN

4 PRESENT NAME(S)

5 OTHER NAME(S)

6 SPECIFIC LOCATION
217 E. CLINTON PL.
217 E. CLINTON PLACE

7 CITY OR TOWN
K I R K W O O D, M O

8 SITE PLAN WITH NORTH ARROW
S E E M A P

9 COORDINATES
LOT
LANG

10 SITE STRUCTURE
BUILDING X OBJECT

11 ON NAT'L REG? (YES/NO) N

12 IS IT ELIBIBLE? (YES/NO)

13 PART OF HIST DIST (YES/NO) N

14 DIST POTENT (YES/NO)

15 NAME OF ESTABLISHED DISTRICT

16 THEMATIC CATEGORY

17 DATE(S) OR PERIOD
CA 1920

18 STYLE OR DESIGN ECLECTIC
BUNGALOW

19 ARCHITECT OR ENGINEER

20 CONTRACTOR OR BUILDER

21 ORIGINAL USE, IF APPARENT
SINGLE FAMILY

22 PRESENT USE
SINGLE FAMILY

23 OWNERSHIP PUBLIC
PRIVATE X

24 OWNER'S NAME & ADDRESS (IF KNOWN)

25 OPEN TO PUBLIC (YES/NO) N

26 LOCAL CONTACT PERSON OR ORGANIZATION

27 OTHER SURVEYS IN WHICH INCLUDED

28 NO OF STORIES 01.5

29 BASEMENT (Y/N) Y
FULL (Y/N)

30 FOUNDATION MATERIAL
CONCRETE

31 WALL CONSTRUCTION
FRAME

32 ROOF TYPE & MATERIAL
CROSS GABLE
ASPHALT SHINGLES

33 NO. OF BAYS
FRONT 3 SIDE 3

34 WALL TREATMENT
WOOD SHINGLES

35 PLAN SHAPE
SQUARE

36 CHANGES (EXPLAIN IN #42) ADDITION
ALTERED
MOVED

37 CONDITION
INTERIOR
EXTERIOR GOOD

38 PRESERVATION UNDERWAY? (Y/N) N

39 ENDANGERED (YES/NO) N
BY WHAT ?

40 VISIBLE FROM PUBLIC ROAD ? (YES/NO) Y

41 DISTANCE FROM AND FRONTAGE ON ROAD

P H O T O

42 FURTHER DESCRIPTION OF IMPORTANT FEATURES
S E E C O N T I N U A T I O N S H E E T

43 HISTORY AND SIGNIFICANCE
S E E C O N T I N U A T I O N S H E E T

44 DESCRIPTION OF ENVIRONMENT AND OUTBUILDINGS
S E E C O N T I N U A T I O N S H E E T

45 SOURCES OF INFORMATION
S E E C O N T I N U A T I O N S H E E T

46 PREPARED BY
LINDA STOCKMANN

47 ORGANIZATION
KIRK. LANDM. COMM.

48 DATE
6/88

49 REVISION DATE(S)

Bldg. 1273
217 E. Clinton Place

This building is primarily read as a one-and-a-half story square block with a cross gable roof. The roofline features widely overhanging eaves and flared bargeboard ends. The home features a projecting oriel on its west elevation and a full-width primary facade entry porch which has been screened in. The porch features a solid balustrade which is covered with brick veneer. This entry porch is recessed within the main house roof. The primary entry contains a single-leaf wood door. The windows are double-hung wood sash with three-over-one light configurations. They feature narrow wood lug sills and plain wood surrounds.

Office of Historic Preservation
P.O. Box 176
Jefferson City, MO 65102
Certified Local Government Program
Historic Inventory - Phase 3

Kirkwood, Missouri

Continuation Sheet #1273
217 E. Clinton Place

43. History and Significance

1. Permit log notation #377, 12/16/23--shed--owner, Andrew T. Bopp.
2. Permit log notation #55, 5/4/49--add four (4) rooms and bath--owner, Eli McDonald.

44. Description of Environment and Outbuildings

This is a moderate size lot. There is a detached two (2) car frame garage on the NW corner of the lot.

OFFICE OF HISTORIC PRESERVATION, P.O. BOX 176, JEFFERSON CITY, MISSOURI 65101

H I S T O R I C I N V E N T O R Y

SLAS-017-1276

1 NO 1276 LOCAL #
2 COUNTY
ST.LOUIS COUNTY
3.LOCATION OF NEGATIVES
LINDA STOCKMANN

4 PRESENT NAME(S)

5 OTHER NAME(S)

6 SPECIFIC LOCATION
218 E. CLINTON PL.
218 E. CLINTON PLACE

7 CITY OR TOWN
K I R K W O O D, M O

8 SITE PLAN WITH NORTH ARROW
S E E M A P

9 COORDINATES
LOT
LANG

10 SITE X STRUCTURE
BUILDING OBJECT

11 ON NAT'L REG? (YES/NO) N

12 IS IT ELIBIBLE? (YES/NO)

13 PART OF HIST DIST (YES/NO) N

14 DIST POTENT (YES/NO)

15 NAME OF ESTABLISHED DISTRICT

16 THEMATIC CATEGORY

17 DATE(S) OR PERIOD
CA 1900

18 STYLE OR DESIGN NATIONAL FOLK

19 ARCHITECT OR ENGINEER

20 CONTRACTOR OR BUILDER

21 ORIGINAL USE, IF APPARENT
SINGLE FAMILY

22 PRESENT USE
SINGLE FAMILY

23 OWNERSHIP PUBLIC
PRIVATE X

24 OWNER'S NAME & ADDRESS (IF KNOWN)

25 OPEN TO PUBLIC (YES/NO) N

26 LOCAL CONTACT PERSON OR ORGANIZATION

27 OTHER SURVEYS IN WHICH INCLUDED

28 NO OF STORIES 01.0

29 BASEMENT (Y/N) N
FULL (Y/N)

30 FOUNDATION MATERIAL
NOT VISIBLE

31 WALL CONSTRUCTION
FRAME

32 ROOF TYPE & MATERIAL
FRONT GABLE
ASPHALT SHINGLE

33 NO. OF BAYS
FRONT 0 SIDE 5

34 WALL TREATMENT
WIDE ALUMINUM SIDING

35 PLAN SHAPE
IRREGULAR

36 CHANGES (EXPLAIN IN #42) ADDITION X
ALTERED
MOVED

37 CONDITION
INTERIOR
EXTERIOR FAIR

38 PRESERVATION UNDERWAY? (Y/N) N

39 ENDANGERED (YES/NO) N
BY WHAT ?

40 VISIBLE FROM PUBLIC ROAD ?
(YES/NO) Y

41 DISTANCE FROM AND FRONTAGE ON ROAD

42 FURTHER DESCRIPTION OF IMPORTANT FEATURES
S E E C O N T I N U A T I O N S H E E T

43 HISTORY AND SIGNIFICANCE
S E E C O N T I N U A T I O N S H E E T

44 DESCRIPTION OF ENVIRONMENT AND OUTBUILDINGS
S E E C O N T I N U A T I O N S H E E T

45 SOURCES OF INFORMATION
S E E C O N T I N U A T I O N S H E E T

P H O T O

46 PREPARED BY
LINDA STOCKMANN

47 ORGANIZATION
KIRK. LANDM. COMM.

48 DATE
6/88

49 REVISION DATE(S)

Bldg. 1276
218 E. Clinton Place

This building is primarily read as a one-story rectangular block with front-facing gable. There is a projecting one-story wing on its east elevation. There is an enclosed porch room projecting from the rear elevation. The roofline features a projecting boxed cornice. The primary elevation contains a single-leaf flush wood door with a diamond light in the upper portion of the door. It is covered by an aluminum storm door and topped by a gabled hood supported by wood brackets. The windows are double-hung wood sash with three-over-one light configurations. They feature wide wood surrounds and narrow wood lug sills.

Office of Historic Preservation
P.O. Box 176
Jefferson City, MO 65102
Certified Local Government Program
Historic Inventory - Phase 2

Kirkwood, Missouri

Continuation Sheet # 1276
218 E. Clinton Place

43. History and Significance

1. Permit log notation #952, 4/26--addition--owner--E.W. Stops.
2. Permit log notation #1718, 10/28/29--addition--owner--Litzsinger.

*

44. Description of Environment and Outbuildings

This is a moderate size open lot. It is very unkept.

OFFICE OF HISTORIC PRESERVATION, P.O. BOX 176, JEFFERSON CITY, MISSOURI 65101

H I S T O R I C I N V E N T O R Y

SLA5012-127

1 NO 1272 LOCAL #
2 COUNTY
ST.LOUIS COUNTY
3.LOCATION OF NEGATIVES
LINDA STOCKMANN

4 PRESENT NAME(S)

5 OTHER NAME(S)

6 SPECIFIC LOCATION
225 E. CLINTON PL.
225 E. CLINTON PLACE

7 CITY OR TOWN
K I R K W O O D, M O

8 SITE PLAN WITH NORTH ARROW
S E E M A P

9 COORDINATES
LOT
LANG

10 SITE / STRUCTURE
BUILDING X / OBJECT

11 ON NAT'L REG? (YES/NO) N

12 IS IT ELIBIBLE? (YES/NO)

13 PART OF HIST DIST (YES/NO) N

14 DIST POTENT (YES/NO)

15 NAME OF ESTABLISHED DISTRICT

16 THEMATIC CATEGORY

17 DATE(S) OR PERIOD
CA 1885

18 STYLE OR DESIGN VICTORIAN
QUEEN ANNE

19 ARCHITECT OR ENGINEER

20 CONTRACTOR OR BUILDER

21 ORIGINAL USE, IF APPARENT
SINGLE FAMILY

22 PRESENT USE
SINGLE FAMILY

23 OWNERSHIP PUBLIC
PRIVATE X

24 OWNER'S NAME & ADDRESS (IF KNOWN)

25 OPEN TO PUBLIC (YES/NO) N

26 LOCAL CONTACT PERSON OR ORGANIZATION

27 OTHER SURVEYS IN WHICH INCLUDED

28 NO OF STORIES 02.0

29 BASEMENT (Y/N) Y
FULL (Y/N)

30 FOUNDATION MATERIAL
STONE

31 WALL CONSTRUCTION
FRAME

32 ROOF TYPE & MATERIAL
MTER SIDE GABLE AND HIP
ASPHALT SHINGLE

33 NO. OF BAYS
FRONT 2 SIDE 2

34 WALL TREATMENT
VINYL LAP SIDING

35 PLAN SHAPE
IRREGULAR

36 CHANGES (EXPLAIN IN #42) ADDITION
ALTERED
MOVED

37 CONDITION
INTERIOR
EXTERIOR GOOD

38 PRESERVATION UNDERWAY? (Y/N) N

39 ENDANGERED (YES/NO) N
BY WHAT ?

40 VISIBLE FROM PUBLIC ROAD ? (YES/NO) Y

41 DISTANCE FROM AND FRONTAGE ON ROAD

42 FURTHER DESCRIPTION OF IMPORTANT FEATURES
S E E C O N T I N U A T I O N S H E E T

43 HISTORY AND SIGNIFICANCE
S E E C O N T I N U A T I O N S H E E T

44 DESCRIPTION OF ENVIRONMENT AND OUTBUILDINGS
S E E C O N T I N U A T I O N S H E E T

45 SOURCES OF INFORMATION
S E E C O N T I N U A T I O N S H E E T

P H O T O

46 PREPARED BY
LINDA STOCKMANN

47 ORGANIZATION
KIRK. LANDM. COMM.

48 DATE
6/88

49 REVISION DATE(S)

Bldg. 1272
225 E. Clinton Place

This building is primarily read as a two-story rectangular block with a two-story projecting bay on the primary elevation. There is a one-story projecting room addition on the rear elevation with a shed roof and a concrete foundation. The two-story projecting bay on the primary elevation features a hipped roof with a secondary projecting gable. There is a primary entry porch at the intersection of that two-story projecting bay and the main house block. It features a decorative wrought iron post with a concrete slab floor and stairs. The primary entrance contains a single-leaf wood panel door with a single pane of glass in its upper half. It is covered by an aluminum storm door. The windows are double-hung wood sash with one-over-one light configurations. They have moderately wide wood surrounds with narrow wood lug sills. The sills and surrounds have been covered with aluminum material. There are aluminum entablatures applied above the windows on the projecting facade bay. The roofline features a plain projecting boxed cornice.

Office of Historic Preservation
P.O. Box 176
Jefferson City, MO 65102
Certified Local Government Program
Historic Inventory - Phase 3

Kirkwood, Missouri

Continuation Sheet # 1272
225 E. Clinton Place

43. History and Significance

Permit # 06267, 4/16/62--construct a two (2) car frame garage.

*

44. Description of Environment and Outbuildings

This is a moderate size lot with a few trees. The rear yard is enclosed by a chain link fence. There is a detached two (2) car frame garage in the back yard.

22

OFFICE OF HISTORIC PRESERVATION, P.O. BOX 176, JEFFERSON CITY, MISSOURI 65101

H I S T O R I C I N V E N T O R Y

SLA5018-128

1 NO 1271 LOCAL #
2 COUNTY
ST.LOUIS COUNTY
3.LOCATION OF NEGATIVES
LINDA STOCKMANN

4 PRESENT NAME(S)

5 OTHER NAME(S)

6 SPECIFIC LOCATION
227 E. CLINTON PL.
227 E. CLINTON PLACE

7 CITY OR TOWN
K I R K W O O D, M O

8 SITE PLAN WITH NORTH ARROW
S E E M A P

9 COORDINATES
LOT
LANG

10 SITE X STRUCTURE
BUILDING OBJECT

11 ON NAT'L REG? (YES/NO) N

12 IS IT ELIBIBLE? (YES/NO)

13 PART OF HIST DIST (YES/NO) N

14 DIST POTENT (YES/NO)

15 NAME OF ESTABLISHED DISTRICT

16 THEMATIC CATEGORY

17 DATE(S) OR PERIOD
CA 1920

18 STYLE OR DESIGN ECLECTIC
BUNGALOW

19 ARCHITECT OR ENGINEER

20 CONTRACTOR OR BUILDER

21 ORIGINAL USE, IF APPARENT
SINGLE FAMILY

22 PRESENT USE
SINGLE FAMILY

23 OWNERSHIP PUBLIC
PRIVATE X

24 OWNER'S NAME & ADDRESS (IF KNOWN)

25 OPEN TO PUBLIC (YES/NO) N

26 LOCAL CONTACT PERSON OR ORGANIZATION

27 OTHER SURVEYS IN WHICH INCLUDED

28 NO OF STORIES 01.5

29 BASEMENT (Y/N) Y
FULL (Y/N)

30 FOUNDATION MATERIAL
CONCRETE BLOCK

31 WALL CONSTRUCTION
FRAME

32 ROOF TYPE & MATERIAL
FRONT GABLE
ASPHALT SHINGLE

33 NO. OF BAYS
FRONT 3 SIDE 3

34 WALL TREATMENT
STUCCO

35 PLAN SHAPE
IRREGULAR

36 CHANGES (EXPLAIN IN #42) ADDITION
ALTERED
MOVED

37 CONDITION
INTERIOR
EXTERIOR GOOD

38 PRESERVATION UNDERWAY? (Y/N) N

39 ENDANGERED (YES/NO) N
BY WHAT ?

40 VISIBLE FROM PUBLIC ROAD ? (YES/NO) Y

41 DISTANCE FROM AND FRONTAGE ON ROAD

P H O T O

42 FURTHER DESCRIPTION OF IMPORTANT FEATURES
S E E C O N T I N U A T I O N S H E E T

43 HISTORY AND SIGNIFICANCE
S E E C O N T I N U A T I O N S H E E T

44 DESCRIPTION OF ENVIRONMENT AND OUTBUILDINGS
S E E C O N T I N U A T I O N S H E E T

45 SOURCES OF INFORMATION
S E E C O N T I N U A T I O N S H E E T

46 PREPARED BY
LINDA STOCKMANN

47 ORGANIZATION
KIRK. LANDM. COMM.

48 DATE
6/88

49 REVISION DATE(S)

Bldg. 1271
227 E. Clinton Place

This building is primarily read as a one-and-a-half-story rectangular block with a front-facing gable. The roofline features a plain projecting boxed cornice. There is a small entry porch on the primary elevation. The entry porch features a projecting gabled hood which is supported by wood brackets. There is a concrete stoop with concrete stairs and wrought iron railings. The primary entry is central; it contains a single-leaf wood door with three vertical lights in the upper one-third of the door. It is covered by a wood storm door. The windows on the first level are double-hung wood sash with three-over-one light configurations. The attic-level window is a single-leaf wood casement window with three vertical lights. All the windows have molded wood surrounds and wood lug sills. The first-level windows on the primary elevation feature decorative shutters. There is a small open-frame entry porch projecting from the rear of this building.

Office of Historic Preservation
P.O. Box 176
Jefferson City, MO 65102
Certified Local Government Program
Historic Inventory - Phase 3

Kirkwood, Missouri

Continuation Sheet #1271
227 E. Clinton Place

43. History and Significance

1. Permit log notation #463, 6/9/24--refers to a residence, but gives amount as $350.00 (must mean an addition)--owner, A. Holden.
2. See 229 E. Clinton--same design and plan.

44. Description of Environment and Outbuildings

This is a moderate size open lot.

OFFICE OF HISTORIC PRESERVATION, P.O. BOX 176, JEFFERSON CITY, MISSOURI 65101 SL-AS-018-129

H I S T O R I C I N V E N T O R Y

1 NO 1277 LOCAL #
2 COUNTY
ST.LOUIS COUNTY
3.LOCATION OF NEGATIVES
LINDA STOCKMANN

4 PRESENT NAME(S)

5 OTHER NAME(S)

6 SPECIFIC LOCATION
225 E. CLINTON PLACE
228 E. CLINTON PLACE

7 CITY OR TOWN
K I R K W O O D, M O

8 SITE PLAN WITH NORTH ARROW

S E E M A P

9 COORDINATES
LOT
LANG

10 SITE / STRUCTURE
BUILDING X / OBJECT

11 ON NAT'L REG? (YES/NO) N

12 IS IT ELIGIBLE? (YES/NO)

13 PART OF HIST DIST (YES/NO) N

14 DIST POTENT (YES/NO)

15 NAME OF ESTABLISHED DISTRICT

16 THEMATIC CATEGORY

17 DATE(S) OR PERIOD
CA 1890

18 STYLE OR DESIGN NATIONAL FOLK

19 ARCHITECT OR ENGINEER

20 CONTRACTOR OR BUILDER

21 ORIGINAL USE, IF APPARENT
SINGLE FAMILY

22 PRESENT USE
SINGLE FAMILY

23 OWNERSHIP PUBLIC / PRIVATE X

24 OWNER'S NAME & ADDRESS (IF KNOWN)

25 OPEN TO PUBLIC (YES/NO) N

26 LOCAL CONTACT PERSON OR ORGANIZATION

27 OTHER SURVEYS IN WHICH INCLUDED

28 NO OF STORIES 01.5

29 BASEMENT (Y/N) N
FULL (Y/N)

30 FOUNDATION MATERIAL
CONCRETE

31 WALL CONSTRUCTION
FRAME

32 ROOF TYPE & MATERIAL
SIDE GABLE

33 NO. OF BAYS
FRONT 3 SIDE 2

34 WALL TREATMENT
ASPHALT SHINGLE

35 PLAN SHAPE
IRREGULAR

36 CHANGES (EXPLAIN IN #42) ADDITION X / ALTERED / MOVED

37 CONDITION
INTERIOR
EXTERIOR POOR

38 PRESERVATION UNDERWAY? (Y/N) N

39 ENDANGERED (YES/NO) N
BY WHAT ?

40 VISIBLE FROM PUBLIC ROAD ? (YES/NO) Y

41 DISTANCE FROM AND FRONTAGE ON ROAD

42 FURTHER DESCRIPTION OF IMPORTANT FEATURES
S E E C O N T I N U A T I O N S H E E T

43 HISTORY AND SIGNIFICANCE
S E E C O N T I N U A T I O N S H E E T

44 DESCRIPTION OF ENVIRONMENT AND OUTBUILDINGS
S E E C O N T I N U A T I O N S H E E T

45 SOURCES OF INFORMATION
S E E C O N T I N U A T I O N S H E E T

P H O T O

46 PREPARED BY
LINDA STOCKMANN

47 ORGANIZATION
KIRK. LANDM. COMM.

48 DATE
6/88

49 REVISION DATE(S)

Bldg. 1277
228 E. Clinton Place

This building is primarily read as a one-and-a-half story rectangular block with side gables. The gable ends are pedimented. There is a one-story projecting wing on the rear elevation. The primary elevation features a shed dormer. The primary entrance is off center. It contains a single-leaf wood door with a large pane of glass in the upper half. It is covered by an aluminum storm door. The home has double-hung wood sash windows with plain wood surrounds and wood lug sills. The windows feature both one-over-one and two-over-two light configurations.

Office of Historic Preservation
P.O. Box 176
Jefferson City, MO 65102
Certified Local Government Program
Historic Inventory - Phase 3

Kirkwood, Missouri

Continuation Sheet #1277
228 E. Clinton Place

43. History and Significance

Permit log notation #463, 6/9/24--says "res." for $350.00--must be referring to addition--owner A. Holden.

*

44. Description of Environment and Outbuildings

This is a large lot with a number of trees. The rear yard is filled with debris.

228
228

OFFICE OF HISTORIC PRESERVATION, P.O. BOX 176, JEFFERSON CITY, MISSOURI 65101
HISTORIC INVENTORY

SLA501-130

1 NO 1270 LOCAL #
2 COUNTY
ST.LOUIS COUNTY
3.LOCATION OF NEGATIVES
LINDA STOCKMANN

4 PRESENT NAME(S)

5 OTHER NAME(S)

6 SPECIFIC LOCATION
229 E. CLINTON PL.
229 E. CLINTON PLACE

7 CITY OR TOWN
K I R K W O O D, M O

8 SITE PLAN WITH NORTH ARROW
S E E M A P

9 COORDINATES
LOT
LANG

10 SITE STRUCTURE
BUILDING X OBJECT

11 ON NAT'L REG? (YES/NO) N

12 IS IT ELIBIBLE? (YES/NO)

13 PART OF HIST DIST (YES/NO) N

14 DIST POTENT (YES/NO)

15 NAME OF ESTABLISHED DISTRICT

16 THEMATIC CATEGORY

17 DATE(S) OR PERIOD
CA 1920

18 STYLE OR DESIGN ECLECTIC
BUNGALOW

19 ARCHITECT OR ENGINEER

20 CONTRACTOR OR BUILDER

21 ORIGINAL USE, IF APPARENT
SINGLE FAMILY

22 PRESENT USE
SINGLE FAMILY

23 OWNERSHIP PUBLIC
PRIVATE X

24 OWNER'S NAME & ADDRESS (IF KNOWN)
SHERDELL WILLIAMS

25 OPEN TO PUBLIC (YES/NO) N

26 LOCAL CONTACT PERSON OR ORGANIZATION

27 OTHER SURVEYS IN WHICH INCLUDED

28 NO OF STORIES 01.5

29 BASEMENT (Y/N) Y
FULL (Y/N)

30 FOUNDATION MATERIAL
CONCRETE BLOCK

31 WALL CONSTRUCTION
FRAME

32 ROOF TYPE & MATERIAL
FRONT GABLE
ASPHALT SHINGLES

33 NO. OF BAYS
FRONT 3 SIDE 3

34 WALL TREATMENT
STUCCO

35 PLAN SHAPE
IRREGULAR

36 CHANGES ADDITION
(EXPLAIN ALTERED
IN #42) MOVED

37 CONDITION
INTERIOR
EXTERIOR GOOD

38 PRESERVATION UNDERWAY? (Y/N) N

39 ENDANGERED (YES/NO) N
BY WHAT ?

40 VISIBLE FROM PUBLIC ROAD ?
(YES/NO) Y

41 DISTANCE FROM AND FRONTAGE ON ROAD

P H O T O

42 FURTHER DESCRIPTION OF IMPORTANT FEATURES
S E E C O N T I N U A T I O N S H E E T

43 HISTORY AND SIGNIFICANCE
S E E C O N T I N U A T I O N S H E E T

44 DESCRIPTION OF ENVIRONMENT AND OUTBUILDINGS
S E E C O N T I N U A T I O N S H E E T

45 SOURCES OF INFORMATION
S E E C O N T I N U A T I O N S H E E T

46 PREPARED BY
LINDA STOCKMANN

47 ORGANIZATION
KIRK. LANDM. COMM.

48 DATE
6/88

49 REVISION DATE(S)

Bldg. 1270
229 E. Clinton Place

This building is primarily read as a one-and-a-half-story rectangular block with a front-facing gable. The roofline features a plain projecting boxed cornice. There is a small entry porch with a gabled hood supported by wood brackets. The porch features a concrete stoop and stair with wrought iron railings. The primary entrance is central; it contains a single-leaf wood door with three vertical lights in its upper one-third. It is covered by a wood storm door. The windows on the first level are double-hung wood sash with three-over-one light configurations. They feature molded wood surrounds, narrow wood lug sills, and decorative shutters. The attic-level window is a single-leaf wood casement window with three vertical lights. It also has molded wood surrounds a wood lug sill and decorative shutters. There is a small entry porch projecting from the rear elevation.

Office of Historic Preservation
P.O. Box 176
Jefferson City, MO 65102
Certified Local Government Program
Historic Inventory - Phase 3

Kirkwood, Missouri

Continuation Sheet #1270
229 E. Clinton Place

43. History and Significance

See 227 E. Clinton--same design and plan.

44. Description of Environment and Outbuildings

This is a moderate size open lot. There is a metal storage shed and several direlict (sp) cars in the rear.

OFFICE OF HISTORIC PRESERVATION, P.O. BOX 176, JEFFERSON CITY, MISSOURI 65101
H I S T O R I C I N V E N T O R Y

SLAS018-131

1 NO 1278 LOCAL #
2 COUNTY
ST.LOUIS COUNTY
3.LOCATION OF NEGATIVES
LINDA STOCKMANN

4 PRESENT NAME(S)

5 OTHER NAME(S)

6 SPECIFIC LOCATION
230 E. CLINTON PL.
230 E. CLINTON PLACE

7 CITY OR TOWN
K I R K W O O D, M O

8 SITE PLAN WITH NORTH ARROW
S E E M A P

9 COORDINATES
LOT
LANG

10 SITE STRUCTURE
BUILDING X OBJECT

11 ON NAT'L REG? (YES/NO) N

12 IS IT ELIBIBLE? (YES/NO)

13 PART OF HIST DIST (YES/NO) N

14 DIST POTENT (YES/NO)

15 NAME OF ESTABLISHED DISTRICT

16 THEMATIC CATEGORY

17 DATE(S) OR PERIOD
CA 1920

18 STYLE OR DESIGN ECLECTIC
BUNGALOW

19 ARCHITECT OR ENGINEER

20 CONTRACTOR OR BUILDER

21 ORIGINAL USE, IF APPARENT
TWO-FAMILY

22 PRESENT USE
TWO-FAMILY

23 OWNERSHIP PUBLIC
PRIVATE X

24 OWNER'S NAME & ADDRESS (IF KNOWN)

25 OPEN TO PUBLIC (YES/NO) N

26 LOCAL CONTACT PERSON OR ORGANIZATION

27 OTHER SURVEYS IN WHICH INCLUDED

28 NO OF STORIES 01.5

29 BASEMENT (Y/N) Y
FULL (Y/N)

30 FOUNDATION MATERIAL
STONE

31 WALL CONSTRUCTION
FRAME

32 ROOF TYPE & MATERIAL
SIDE GABLE
ASPHALT SHINGLE

33 NO. OF BAYS
FRONT 3 SIDE 3

34 WALL TREATMENT
ASPHALT SHINGLES

35 PLAN SHAPE
RECTANGULAR

36 CHANGES (EXPLAIN IN #42) ADDITION
ALTERED
MOVED

37 CONDITION
INTERIOR
EXTERIOR GOOD

38 PRESERVATION UNDERWAY? (Y/N) N

39 ENDANGERED (YES/NO) N
BY WHAT ?

40 VISIBLE FROM PUBLIC ROAD ? (YES/NO) Y

41 DISTANCE FROM AND FRONTAGE ON ROAD

P H O T O

42 FURTHER DESCRIPTION OF IMPORTANT FEATURES
S E E C O N T I N U A T I O N S H E E T

43 HISTORY AND SIGNIFICANCE
S E E C O N T I N U A T I O N S H E E T

44 DESCRIPTION OF ENVIRONMENT AND OUTBUILDINGS
S E E C O N T I N U A T I O N S H E E T

45 SOURCES OF INFORMATION
S E E C O N T I N U A T I O N S H E E T

46 PREPARED BY
LINDA STOCKMANN

47 ORGANIZATION
KIRK. LANDM. COMM.

48 DATE
6/88

49 REVISION DATE(S)

Bldg. 1278
230 E. Clinton Place

This building is primarily read as a one-and-a-half-story rectangular block with a sweeping side gabled roof. The roofline features overhanging eaves as is typical of the bungalow plan. There is a full-width facade entry porch and a low shed facade dormer. The facade entry porch features large stone posts which rest on a concrete slab. There are two primary entrances on the facade. Both contain single-leaf multi-light wood doors which are covered by aluminum storm doors. The windows on the first level are double-hung wood sash with molded wood surrounds and narrow wood lug sills. They feature one-over-one light configurations. The dormer window contains ten square lights. It is a single unit. It is difficult to tell what type of window it is, whether this is a fixed unit or a casement unit. This is a wood window. There is a small enclosed porch projection on the rear elevation of this building.

Office of Historic Preservation
P.O. Box 176
Jefferson City, MO 65102
Certified Local Government Program
Historic Inventory - Phase 3

Kirkwood, Missouri

Continuation Sheet # 1278
230 E. Clinton Place

43. History and Significance

44. Description of Environment and Outbuildings

This is a large open lot with a few large and/or old trees.

OFFICE OF HISTORIC PRESERVATION, P.O. BOX 176, JEFFERSON CITY, MISSOURI 65101
H I S T O R I C I N V E N T O R Y

SLA5012-132

1 NO 1269 LOCAL #
2 COUNTY
ST.LOUIS COUNTY
3.LOCATION OF NEGATIVES
LINDA STOCKMANN

4 PRESENT NAME(S)

5 OTHER NAME(S)

6 SPECIFIC LOCATION
233 E. CLINTON PL.
233 E. CLINTON PLACE

7 CITY OR TOWN
K I R K W O O D, M O

8 SITE PLAN WITH NORTH ARROW
S E E M A P

9 COORDINATES
LOT
LANG

10 SITE X STRUCTURE
BUILDING OBJECT

11 ON NAT'L REG? (YES/NO) N

12 IS IT ELIBIBLE? (YES/NO)

13 PART OF HIST DIST (YES/NO) N

14 DIST POTENT (YES/NO)

15 NAME OF ESTABLISHED DISTRICT

16 THEMATIC CATEGORY

17 DATE(S) OR PERIOD
CA 1905

18 STYLE OR DESIGN ECLECTIC
DUTCH COLONIAL REVIV

19 ARCHITECT OR ENGINEER

20 CONTRACTOR OR BUILDER

21 ORIGINAL USE, IF APPARENT
SINGLE FAMILY

22 PRESENT USE
SINGLE FAMILY

23 OWNERSHIP PUBLIC
PRIVATE X

24 OWNER'S NAME & ADDRESS (IF KNOWN)
WILLIAM RUNNELS

25 OPEN TO PUBLIC (YES/NO) N

26 LOCAL CONTACT PERSON OR ORGANIZATION

27 OTHER SURVEYS IN WHICH INCLUDED

28 NO OF STORIES 01.5

29 BASEMENT (Y/N) Y
FULL (Y/N)

30 FOUNDATION MATERIAL
CONCRETE

31 WALL CONSTRUCTION
FRAME

32 ROOF TYPE & MATERIAL
FRONT GAMBRIL
ASPHALT SHINGLE

33 NO. OF BAYS
FRONT 2 SIDE 3

34 WALL TREATMENT
NARROW WOOD HORIZONTAL LAP
SIDING

35 PLAN SHAPE
RECTANGULAR

36 CHANGES (EXPLAIN IN #42) ADDITION
ALTERED
MOVED

37 CONDITION
INTERIOR
EXTERIOR FAIR

38 PRESERVATION UNDERWAY? (Y/N) N

39 ENDANGERED (YES/NO) N
BY WHAT ?

40 VISIBLE FROM PUBLIC ROAD ? (YES/NO) Y

41 DISTANCE FROM AND FRONTAGE ON ROAD

P H O T O

42 FURTHER DESCRIPTION OF IMPORTANT FEATURES
S E E C O N T I N U A T I O N S H E E T

43 HISTORY AND SIGNIFICANCE
S E E C O N T I N U A T I O N S H E E T

44 DESCRIPTION OF ENVIRONMENT AND OUTBUILDINGS
S E E C O N T I N U A T I O N S H E E T

45 SOURCES OF INFORMATION
S E E C O N T I N U A T I O N S H E E T

46 PREPARED BY
LINDA STOCKMANN

47 ORGANIZATION
KIRK. LANDM. COMM.

48 DATE
6/88

49 REVISION DATE(S)

Bldg. 1269
233 E. Clinton Place

This building is primarily read as a one-and-a-half-story rectangular block with a front-facing gambrel. The side elevations feature large triangular wall dormers. The primary elevation features a full-width entry porch. This porch has a hipped roof which rests on turned wood posts with a plain slat wood balustrade. There is a wood porch floor with wood stairs. The primary entrance contains a single-leaf wood door with a large pane of glass in the upper half of the door; it is covered by a wood screen door and topped by a wood two-light transom. The windows are double-hung wood sash with one-over-one light configurations. They feature wide wood surrounds, plain entablatures, and narrow wood lug sills. There is a three-sided oriel on the west elevation and a small projecting enclosed porch room on the rear elevation. The roofline features a plain projecting boxed cornice, and the peaks of the gambrels are clad with wood shingle material.

Office of Historic Preservation
P.O. Box 176
Jefferson City, MO 65102
Certified Local Government Program
Historic Inventory - Phase 3

Kirkwood, Missouri

Continuation Sheet #1269
233 E. Clinton Place

43. History and Significance

Date per current owner.

*

44. Description of Environment and Outbuildings

This is a moderate size open lot with several large and/or old trees in the rear yard. There is a detached one (1) car frame garage near the NE corner of the house.

OFFICE OF HISTORIC PRESERVATION, P.O. BOX 176, JEFFERSON CITY, MISSOURI 65101
H I S T O R I C I N V E N T O R Y

SLA5012-132

1 NO 1279 LOCAL #
2 COUNTY
ST.LOUIS COUNTY
3.LOCATION OF NEGATIVES
LINDA STOCKMANN

4 PRESENT NAME(S)

5 OTHER NAME(S)

6 SPECIFIC LOCATION
234 E. CLINTON PL.
234 E. CLINTON PLACE

7 CITY OR TOWN
K I R K W O O D, M O

8 SITE PLAN WITH NORTH ARROW
S E E M A P

9 COORDINATES
LOT
LANG

10 SITE STRUCTURE
BUILDING X OBJECT

11 ON NAT'L REG? (YES/NO) N

12 IS IT ELIBIBLE? (YES/NO)

13 PART OF HIST DIST (YES/NO) N

14 DIST POTENT (YES/NO)

15 NAME OF ESTABLISHED DISTRICT

16 THEMATIC CATEGORY

17 DATE(S) OR PERIOD
CA 1890

18 STYLE OR DESIGN NATIONAL FOLK

19 ARCHITECT OR ENGINEER

20 CONTRACTOR OR BUILDER

21 ORIGINAL USE, IF APPARENT
SINGLE FAMILY

22 PRESENT USE
SINGLE FAMILY

23 OWNERSHIP PUBLIC
PRIVATE X

24 OWNER'S NAME & ADDRESS (IF KNOWN)

25 OPEN TO PUBLIC (YES/NO) N

26 LOCAL CONTACT PERSON OR ORGANIZATION

27 OTHER SURVEYS IN WHICH INCLUDED

28 NO OF STORIES 01.5

29 BASEMENT (Y/N) Y
FULL (Y/N)

30 FOUNDATION MATERIAL
STONE AND CONCRETE

31 WALL CONSTRUCTION
FRAME

32 ROOF TYPE & MATERIAL
FRONT GABLE AND FLAT
ASPHALT SHINGLE

33 NO. OF BAYS
FRONT 5 SIDE 3

34 WALL TREATMENT
ASBESTOS SHINGLES

35 PLAN SHAPE
IRREGULAR

36 CHANGES (EXPLAIN IN #42) ADDITION X
ALTERED
MOVED

37 CONDITION
INTERIOR
EXTERIOR FAIR

38 PRESERVATION UNDERWAY? (Y/N) N

39 ENDANGERED (YES/NO) N
BY WHAT ?

40 VISIBLE FROM PUBLIC ROAD ? (YES/NO) Y

41 DISTANCE FROM AND FRONTAGE ON ROAD

P H O T O

42 FURTHER DESCRIPTION OF IMPORTANT FEATURES
S E E C O N T I N U A T I O N S H E E T

43 HISTORY AND SIGNIFICANCE
S E E C O N T I N U A T I O N S H E E T

44 DESCRIPTION OF ENVIRONMENT AND OUTBUILDINGS
S E E C O N T I N U A T I O N S H E E T

45 SOURCES OF INFORMATION
S E E C O N T I N U A T I O N S H E E T

46 PREPARED BY
LINDA STOCKMANN

47 ORGANIZATION
KIRK. LANDM. COMM.

48 DATE
6/88

49 REVISION DATE(S)

Bldg. 1279
234 E. Clinton Place

This building is primarily read as a one-and-a-half-story rectangular block with a front-facing gable. Attached to this on the west elevation is a rectangular block with a flat roof. There is a projection which spans the front elevation with a shed roof. The western half of this building was at one time used as a confectionery according to building permit information which is on file. The primary elevation still features some of its folk architecture. There is a gable with a plain boxed cornice featuring returns and a boxed-in gable peak featuring sawtooth-style shingling. There are regularly spaced wood brackets in place beneath this peak. The facade now features two entrances; both contain single-leaf wood doors. The entrance toward the west has a large single pane of glass which is full-length. That door is covered by an aluminum storm door. The entry toward the east at one time had a transom. It is now filled in with a wood panel. The eastern half of the projection on the primary elevation appears to have at one time been a porch which has been closed in. The western half looks like it was initially a room. The lower portion of the wall on that room is clad in brick which has been painted the same color as the shingles on the house. The windows on the building are double-hung wood sash with one-over-one light configurations. There is a projecting enclosed porch on the rear elevation.

Office of Historic Preservation
P.O. Box 176
Jefferson City, MO 65102
Certified Local Government Program
Historic Inventory - Phase 3

Kirkwood, Missouri

Continuation Sheet #1279
234 E. Clinton Place

43. History and Significance

1. Permit Log notation #3/17/53--replace storage room--owner, John Russell.
2. Permit #04174, 5/9/56--replace existing garage.

*

44. Description of Environment and Outbuildings

This is a large lot. There is a detached two (2) car frame garage on the SE corner of the lot.

OFFICE OF HISTORIC PRESERVATION, P.O. BOX 176, JEFFERSON CITY, MISSOURI 65101
H I S T O R I C I N V E N T O R Y

SLASS - 124

1 NO 1268 LOCAL #
2 COUNTY
ST.LOUIS COUNTY
3.LOCATION OF NEGATIVES
LINDA STOCKMANN

4 PRESENT NAME(S)

5 OTHER NAME(S)

6 SPECIFIC LOCATION
235 E. CLINTON PL.
235 E. CLINTON PLACE

7 CITY OR TOWN
K I R K W O O D, M O

8 SITE PLAN WITH NORTH ARROW
S E E M A P

9 COORDINATES
LOT
LANG

10 SITE / STRUCTURE
BUILDING X / OBJECT

11 ON NAT'L REG? (YES/NO) N

12 IS IT ELIBIBLE? (YES/NO)

13 PART OF HIST DIST (YES/NO) N

14 DIST POTENT (YES/NO)

15 NAME OF ESTABLISHED DISTRICT

16 THEMATIC CATEGORY

17 DATE(S) OR PERIOD
CA 1905

18 STYLE OR DESIGN VERNACULAR

19 ARCHITECT OR ENGINEER

20 CONTRACTOR OR BUILDER

21 ORIGINAL USE, IF APPARENT
SINGLE FAMILY

22 PRESENT USE
SINGLE FAMILY

23 OWNERSHIP PUBLIC
PRIVATE X

24 OWNER'S NAME & ADDRESS (IF KNOWN)

25 OPEN TO PUBLIC (YES/NO) N

26 LOCAL CONTACT PERSON OR ORGANIZATION

27 OTHER SURVEYS IN WHICH INCLUDED

28 NO OF STORIES 01.0

29 BASEMENT (Y/N) Y
FULL (Y/N)

30 FOUNDATION MATERIAL
CONCRETE

31 WALL CONSTRUCTION
FRAME

32 ROOF TYPE & MATERIAL
FRONT GABLE
ASPHALT SHINGLES

33 NO. OF BAYS
FRONT 3 SIDE 4

34 WALL TREATMENT
WOOD SHINGLES

35 PLAN SHAPE
IRREGULAR

36 CHANGES (EXPLAIN IN #42) ADDITION
ALTERED
MOVED

37 CONDITION
INTERIOR
EXTERIOR POOR

38 PRESERVATION UNDERWAY? (Y/N) N

39 ENDANGERED (YES/NO) N
BY WHAT ?

40 VISIBLE FROM PUBLIC ROAD ?
(YES/NO) Y

41 DISTANCE FROM AND FRONTAGE ON ROAD

42 FURTHER DESCRIPTION OF IMPORTANT FEATURES
S E E C O N T I N U A T I O N S H E E T

43 HISTORY AND SIGNIFICANCE
S E E C O N T I N U A T I O N S H E E T

44 DESCRIPTION OF ENVIRONMENT AND OUTBUILDINGS
S E E C O N T I N U A T I O N S H E E T

45 SOURCES OF INFORMATION
S E E C O N T I N U A T I O N S H E E T

P H O T O

46 PREPARED BY
LINDA STOCKMANN

47 ORGANIZATION
KIRK. LANDM. COMM.

48 DATE
6/88

49 REVISION DATE(S)

Bldg. 1268
235 E. Clinton Place

This building is primarily read as a one-story rectangular block with a front-facing gable. It has slightly-projecting eaves and rake with exposed rafter ends. There is a large entry porch on the primary elevation which features a gabled roof, narrow wood posts, a plain wood balustrade, wood floor, and wood stairs. The home also features a projecting oriel on its west elevation. The primary entrance is central on the main house block and it contains a single-leaf wood panel door with three vertical lights in the upper one-third. It is covered by an aluminum storm door and topped by a wood transom. The windows are double-hung wood sash with multi-lights in the upper sash. They have wide wood surrounds ends and narrow wood lug sills. There is a small open-form porch projecting from the rear elevation of this building.

Office of Historic Preservation
P.O. Box 176
Jefferson City, MO 65102
Certified Local Government Program
Historic Inventory - Phase 3

Kirkwood, Missouri

Continuation Sheet # 1268
235 E. Clinton Place

43. History and Significance

1. Permit log notation # 384 2/5/24--add to residence.
2. Permit log notation # 3218, 9/23/36--frame garage.

44. Description of Environment and Outbuildings

This is a moderate size lot with a number of large and/or old trees. The rear yard is full of debris.

OFFICE OF HISTORIC PRESERVATION, P.O. BOX 176, JEFFERSON CITY, MISSOURI 65101

H I S T O R I C I N V E N T O R Y

SLA5012-125

1 NO 1280 LOCAL #
2 COUNTY
ST.LOUIS COUNTY
3.LOCATION OF NEGATIVES
LINDA STOCKMANN

4 PRESENT NAME(S)

5 OTHER NAME(S)

6 SPECIFIC LOCATION
238 E. CLINTON PL.
238 E. CLINTON PLACE

7 CITY OR TOWN
K I R K W O O D, M O

8 SITE PLAN WITH NORTH ARROW

S E E M A P

9 COORDINATES
LOT
LANG

10 SITE / STRUCTURE
BUILDING X / OBJECT

11 ON NAT'L REG? (YES/NO) N

12 IS IT ELIBIBLE? (YES/NO)

13 PART OF HIST DIST (YES/NO) N

14 DIST POTENT (YES/NO)

15 NAME OF ESTABLISHED DISTRICT

16 THEMATIC CATEGORY

17 DATE(S) OR PERIOD
CA 1947

18 STYLE OR DESIGN VERNACULAR

19 ARCHITECT OR ENGINEER

20 CONTRACTOR OR BUILDER
BALL LUMBER COMPANY

21 ORIGINAL USE, IF APPARENT
SINGLE FAMILY

22 PRESENT USE
SINGLE FAMILY

23 OWNERSHIP PUBLIC
PRIVATE X

24 OWNER'S NAME & ADDRESS (IF KNOWN)

25 OPEN TO PUBLIC (YES/NO) N

26 LOCAL CONTACT PERSON OR ORGANIZATION

27 OTHER SURVEYS IN WHICH INCLUDED

28 NO OF STORIES 01.0

29 BASEMENT (Y/N) Y
FULL (Y/N)

30 FOUNDATION MATERIAL
CONCRETE BLOCK

31 WALL CONSTRUCTION
FRAME

32 ROOF TYPE & MATERIAL
FRONT GABLE
ASPHALT SHINGLE

33 NO. OF BAYS
FRONT 2 SIDE 2

34 WALL TREATMENT
WIDE WOOD LAP SIDING

35 PLAN SHAPE
SQUARE

36 CHANGES (EXPLAIN IN #42) ADDITION / ALTERED / MOVED

37 CONDITION
INTERIOR
EXTERIOR GOOD

38 PRESERVATION UNDERWAY? (Y/N) N

39 ENDANGERED (YES/NO) N
BY WHAT ?

40 VISIBLE FROM PUBLIC ROAD ? (YES/NO) Y

41 DISTANCE FROM AND FRONTAGE ON ROAD

P H O T O

42 FURTHER DESCRIPTION OF IMPORTANT FEATURES
S E E C O N T I N U A T I O N S H E E T

43 HISTORY AND SIGNIFICANCE
S E E C O N T I N U A T I O N S H E E T

44 DESCRIPTION OF ENVIRONMENT AND OUTBUILDINGS
S E E C O N T I N U A T I O N S H E E T

45 SOURCES OF INFORMATION
S E E C O N T I N U A T I O N S H E E T

46 PREPARED BY
LINDA STOCKMANN

47 ORGANIZATION
KIRK. LANDM. COMM.

48 DATE
6/88

49 REVISION DATE(S)

Bldg. 1280
238 E. Clinton Place

This building is primarily read as a one-story square block with front-facing gable. The roofline features close rake and eaves. There is a small entry porch which projects from the west elevation. It features a shed roof supported by narrow wood posts. There is a wood porch floor with wood stairs. This is the primary entry porch. The primary entry contains a single-leaf wood door which is covered by a wood screen door. The windows on the building are double-hung wood sash with one-over-one light configurations. They feature plain wood surrounds and wood lug sills. The windows on the primary elevation have decorative wood shutters.

Office of Historic Preservation
P.O. Box 176
Jefferson City, MO 65102
Certified Local Government Program
Historic Inventory - Phase 2

Kirkwood, Missouri

Continuation Sheet #1280
238 E. Clinton Place

43. History and Significance

Original owner--William W. Dintleman--permit # 1568, 8/8/47.

44. Description of Environment and Outbuildings

This is a large open lot.

OFFICE OF HISTORIC PRESERVATION, P.O. BOX 176, JEFFERSON CITY, MISSOURI 65101
H I S T O R I C I N V E N T O R Y

SLASCO17-1216

1 NO 1267 LOCAL #
2 COUNTY
ST.LOUIS COUNTY
3.LOCATION OF NEGATIVES
LINDA STOCKMANN

4 PRESENT NAME(S)

5 OTHER NAME(S)

6 SPECIFIC LOCATION
239 E. CLINTON PL.
239 E. CLINTON PLACE

7 CITY OR TOWN
K I R K W O O D, M O

8 SITE PLAN WITH NORTH ARROW
S E E M A P

9 COORDINATES
LOT
LANG

10 SITE / STRUCTURE
BUILDING X / OBJECT

11 ON NAT'L REG? (YES/NO) N
12 IS IT ELIGIBLE? (YES/NO)

13 PART OF HIST DIST (YES/NO) N
14 DIST POTENT (YES/NO)

15 NAME OF ESTABLISHED DISTRICT

16 THEMATIC CATEGORY

17 DATE(S) OR PERIOD
CA 1931

18 STYLE OR DESIGN ECLECTIC
CRAFTSMAN

19 ARCHITECT OR ENGINEER

20 CONTRACTOR OR BUILDER

21 ORIGINAL USE, IF APPARENT
SINGLE FAMILY

22 PRESENT USE
SINGLE FAMILY

23 OWNERSHIP PUBLIC
PRIVATE X

24 OWNER'S NAME & ADDRESS (IF KNOWN)

25 OPEN TO PUBLIC (YES/NO) N

26 LOCAL CONTACT PERSON OR ORGANIZATION

27 OTHER SURVEYS IN WHICH INCLUDED

28 NO OF STORIES 01.0

29 BASEMENT (Y/N) Y
FULL (Y/N)

30 FOUNDATION MATERIAL
CONCRETE BLOCK

31 WALL CONSTRUCTION
FRAME

32 ROOF TYPE & MATERIAL
LOW HIP
ASPHALT SHINGLES

33 NO. OF BAYS
FRONT 3 SIDE 3

34 WALL TREATMENT
VINYL LAP SIDING

35 PLAN SHAPE
SQUARE

36 CHANGES (EXPLAIN IN #42) ADDITION
ALTERED
MOVED

37 CONDITION
INTERIOR
EXTERIOR GOOD

38 PRESERVATION UNDERWAY? (Y/N) N

39 ENDANGERED (YES/NO) N
BY WHAT ?

40 VISIBLE FROM PUBLIC ROAD ? (YES/NO) Y

41 DISTANCE FROM AND FRONTAGE ON ROAD

P H O T O

42 FURTHER DESCRIPTION OF IMPORTANT FEATURES
S E E C O N T I N U A T I O N S H E E T

43 HISTORY AND SIGNIFICANCE
S E E C O N T I N U A T I O N S H E E T

44 DESCRIPTION OF ENVIRONMENT AND OUTBUILDINGS
S E E C O N T I N U A T I O N S H E E T

45 SOURCES OF INFORMATION
S E E C O N T I N U A T I O N S H E E T

46 PREPARED BY
LINDA STOCKMANN

47 ORGANIZATION
KIRK. LANDM. COMM.

48 DATE
6/88

49 REVISION DATE(S)

Bldg. 1267
239 E. Clinton Place

This building is primarily read as a one-story square block with a low hip roof. The roofline projects slightly. The primary elevation features a small gabled dormer and a secondary intersecting roofline gable. The primary entrance is centered and contains a single-leaf wood panel door with two rectangular lights at the top. This door is covered by an aluminum storm door and topped by a projecting gabled hood which is supported by wood brackets. The entry is accessed by a concrete stoop with concrete stairs. The windows on the first level of the building are double-hung wood sash with wide surrounds and lug sills. The surrounds and sills have been covered with aluminum material. The windows feature either six-over-one or eight-over-one light configurations. The dormer window in the facade is a small wood casement window with a single light. There is a small open-frame entry porch projecting from the rear elevation of this building. The home features a rough exterior stone chimney on its west elevation.

Office of Historic Preservation
P.O. Box 176
Jefferson City, MO 65102
Certified Local Government Program
Historic Inventory - Phase 3

Kirkwood, Missouri

Continuation Sheet #1267
239 E. Clinton Place

43. History and Significance

1. Original owner--Fred A. Lautermilch (or Laudermilch)--permit log notation #2005, 8/28/31.
2. Permit# 814, 3/1/46--concrete block garage.

44. Description of Environment and Outbuildings

This is a moderate size open lot. There is a detached two (2) car concrete block garage inthe back yard.

OFFICE OF HISTORIC PRESERVATION, P.O. BOX 176, JEFFERSON CITY, MISSOURI 65101

H I S T O R I C I N V E N T O R Y

SLA5018-1371

1 NO 1281 LOCAL #
2 COUNTY
ST.LOUIS COUNTY
3.LOCATION OF NEGATIVES
LINDA STOCKMANN

4 PRESENT NAME(S)

5 OTHER NAME(S)

6 SPECIFIC LOCATION
240 E. CLINTON PL.
240 E. CLINTON PLACE

7 CITY OR TOWN
K I R K W O O D, M O

8 SITE PLAN WITH NORTH ARROW

S E E M A P

9 COORDINATES
LOT
LANG

10 SITE STRUCTURE
BUILDING X OBJECT

11 ON NAT'L REG? (YES/NO) N

12 IS IT ELIBIBLE? (YES/NO)

13 PART OF HIST DIST (YES/NO) N

14 DIST POTENT (YES/NO)

15 NAME OF ESTABLISHED DISTRICT

16 THEMATIC CATEGORY

17 DATE(S) OR PERIOD
CA 1890

18 STYLE OR DESIGN NATIONAL FOLK

19 ARCHITECT OR ENGINEER

20 CONTRACTOR OR BUILDER

21 ORIGINAL USE, IF APPARENT
SINGLE FAMILY

22 PRESENT USE
SINGLE FAMILY

23 OWNERSHIP PUBLIC
PRIVATE X

24 OWNER'S NAME & ADDRESS (IF KNOWN)

25 OPEN TO PUBLIC (YES/NO) N

26 LOCAL CONTACT PERSON OR ORGANIZATION

27 OTHER SURVEYS IN WHICH INCLUDED

28 NO OF STORIES 01.0

29 BASEMENT (Y/N) N
FULL (Y/N)

30 FOUNDATION MATERIAL
CONCRETE

31 WALL CONSTRUCTION
FRAME

32 ROOF TYPE & MATERIAL
HIP
ASPHALT SHINGLE

33 NO. OF BAYS
FRONT 3 SIDE 3

34 WALL TREATMENT
WOOD SHINGLES

35 PLAN SHAPE
IRREGULAR

36 CHANGES (EXPLAIN IN #42) ADDITION X
ALTERED
MOVED

37 CONDITION
INTERIOR
EXTERIOR GOOD

38 PRESERVATION UNDERWAY? (Y/N) N

39 ENDANGERED (YES/NO) N
BY WHAT ?

40 VISIBLE FROM PUBLIC ROAD ? (YES/NO) Y

41 DISTANCE FROM AND FRONTAGE ON ROAD

P H O T O

42 FURTHER DESCRIPTION OF IMPORTANT FEATURES
S E E C O N T I N U A T I O N S H E E T

43 HISTORY AND SIGNIFICANCE
S E E C O N T I N U A T I O N S H E E T

44 DESCRIPTION OF ENVIRONMENT AND OUTBUILDINGS
S E E C O N T I N U A T I O N S H E E T

45 SOURCES OF INFORMATION
S E E C O N T I N U A T I O N S H E E T

46 PREPARED BY
LINDA STOCKMANN

47 ORGANIZATION
KIRK. LANDM. COMM.

48 DATE
6/88

49 REVISION DATE(S)

Bldg. 1281
240 E. Clinton Place

This building is primarily read as a one-story rectangular block with a hipped roof. The roofline features a slight cornice projection. There is a one-story room addition projecting from the rear of the building. This addition is clad in wide wood lap siding, whereas the rest of the house is clad in wood shingles. The primary elevation features an entry porch with a hipped roof resting on turned wood posts with plain wood balustrade and a concrete floor. The primary entrance contains a single-leaf flush wood door with wide molding. It is covered by an aluminum storm door. The windows are double-hung wood sash with two-over-two light configurations. They have wide wood surrounds and narrow wood lug sills.

Office of Historic Preservation
P.O. Box 176
Jefferson City, MO 65102
Certified Local Government Program
Historic Inventory - Phase 3

Kirkwood, Missouri

Continuation Sheet #1281
240 E. Clinton Place

43. History and Significance

1. Permit #05217, 5/18/59--rebuild existing porch--owner, C. Miller.
2. Permit #08208, 8/14/69--add one (1) frame room to rear of existing building--owner, Laura Woodson.

*

44. Description of Environment and Outbuildings

This is a large corner lot with a few trees. The back yard is enclosed by a chain link fence.

OFFICE OF HISTORIC PRESERVATION, P.O. BOX 176, JEFFERSON CITY, MISSOURI 65101

H I S T O R I C I N V E N T O R Y

SLA-018-138

1 NO 1266 LOCAL #
2 COUNTY
ST.LOUIS COUNTY
3.LOCATION OF NEGATIVES
LINDA STOCKMANN

4 PRESENT NAME(S)

5 OTHER NAME(S)

6 SPECIFIC LOCATION
243 E. CLINTON PL.
243 E. CLINTON PLACE

7 CITY OR TOWN
K I R K W O O D, M O

8 SITE PLAN WITH NORTH ARROW

S E E M A P

9 COORDINATES
LOT
LANG

10 SITE X STRUCTURE
BUILDING OBJECT

11 ON NAT'L REG? (YES/NO) N

12 IS IT ELIBIBLE? (YES/NO)

13 PART OF HIST DIST (YES/NO) N

14 DIST POTENT (YES/NO)

15 NAME OF ESTABLISHED DISTRICT

16 THEMATIC CATEGORY

17 DATE(S) OR PERIOD
CA 1905

18 STYLE OR DESIGN ECLECTIC
BUNGALOW

19 ARCHITECT OR ENGINEER

20 CONTRACTOR OR BUILDER

21 ORIGINAL USE, IF APPARENT
SINGLE FAMILY

22 PRESENT USE
SINGLE FAMILY

23 OWNERSHIP PUBLIC
PRIVATE X

24 OWNER'S NAME & ADDRESS (IF KNOWN)

25 OPEN TO PUBLIC (YES/NO) N

26 LOCAL CONTACT PERSON OR ORGANIZATION

27 OTHER SURVEYS IN WHICH INCLUDED

28 NO OF STORIES 01.5

29 BASEMENT (Y/N) Y
FULL (Y/N)

30 FOUNDATION MATERIAL
CONCRETE

31 WALL CONSTRUCTION
FRAME

32 ROOF TYPE & MATERIAL
FRONT GABLE
ASPHALT SHINGLE

33 NO. OF BAYS
FRONT 3 SIDE 3

34 WALL TREATMENT
ASPHALT SHINGLES

35 PLAN SHAPE
IRREGULAR

36 CHANGES (EXPLAIN IN #42) ADDITION
ALTERED
MOVED

37 CONDITION
INTERIOR
EXTERIOR GOOD

38 PRESERVATION UNDERWAY? (Y/N) N

39 ENDANGERED (YES/NO) N
BY WHAT ?

40 VISIBLE FROM PUBLIC ROAD ? (YES/NO) Y

41 DISTANCE FROM AND FRONTAGE ON ROAD

P H O T O

42 FURTHER DESCRIPTION OF IMPORTANT FEATURES
S E E C O N T I N U A T I O N S H E E T

43 HISTORY AND SIGNIFICANCE
S E E C O N T I N U A T I O N S H E E T

44 DESCRIPTION OF ENVIRONMENT AND OUTBUILDINGS
S E E C O N T I N U A T I O N S H E E T

45 SOURCES OF INFORMATION
S E E C O N T I N U A T I O N S H E E T

46 PREPARED BY
LINDA STOCKMANN

47 ORGANIZATION
KIRK. LANDM. COMM.

48 DATE
6/88

49 REVISION DATE(S)

Bldg. 1266
243 E. Clinton Place

This building is primarily read as a one-and-a-half-story rectangular block with a front-facing gable with a hip at the peak of the gable. There is a one-story projecting wing across the rear elevation with a fiberglass-covered patio projecting from that wing. The primary elevation features a full-width windowed-in entry porch. Aluminum awnings are in place on the windows of this porch as well as the windows of the main house. The roofline features a plain projecting boxed cornice which has been covered with aluminum material. The primary entrance is off- center. It contains a single-leaf wood panel door which is covered by an aluminum storm door. The windows on the building are double-hung wood sash with wide wood surrounds and narrow wood lug sills.

Office of Historic Preservation
P.O. Box 176
Jefferson City, MO 65102
Certified Local Government Program
Historic Inventory - Phase 3

Kirkwood, Missouri

Continuation Sheet #1266

243 E. Clinton Place

43. History and Significance

Permit # 04992, 9/17/58--new frame garage (demolish existing garage).

*

44. Description of Environment and Outbuildings

This is a moderate size open lot. There is a dirt driveway along the east side of the lot which leads to a detached two (2) car garage (frame) in the rear yard.

OFFICE OF HISTORIC PRESERVATION, P.O. BOX 176, JEFFERSON CITY, MISSOURI 65101
H I S T O R I C I N V E N T O R Y

SLA5012-139

1 NO 1293 LOCAL #
2 COUNTY
ST.LOUIS COUNTY
3.LOCATION OF NEGATIVES
LINDA STOCKMANN

4 PRESENT NAME(S)

5 OTHER NAME(S)

6 SPECIFIC LOCATION
308 E. CLINTON PL.
308E. CLINTON PLACE

7 CITY OR TOWN
K I R K W O O D, M O

8 SITE PLAN WITH NORTH ARROW
S E E M A P

9 COORDINATES
LOT
LANG

10 SITE / STRUCTURE
BUILDING X / OBJECT

11 ON NAT'L REG? (YES/NO) N

12 IS IT ELIBIBLE? (YES/NO)

13 PART OF HIST DIST (YES/NO) N

14 DIST POTENT (YES/NO)

15 NAME OF ESTABLISHED DISTRICT

16 THEMATIC CATEGORY

17 DATE(S) OR PERIOD
CA 1962

18 STYLE OR DESIGN VERNACULAR

19 ARCHITECT OR ENGINEER

20 CONTRACTOR OR BUILDER
WERNER CONSTYRUCTION COMPANY

21 ORIGINAL USE, IF APPARENT
SINGLE FAMILY

22 PRESENT USE
SINGLE FAMILY

23 OWNERSHIP PUBLIC
PRIVATE X

24 OWNER'S NAME & ADDRESS (IF KNOWN)

25 OPEN TO PUBLIC (YES/NO) N

26 LOCAL CONTACT PERSON OR ORGANIZATION

27 OTHER SURVEYS IN WHICH INCLUDED

28 NO OF STORIES 01.0

29 BASEMENT (Y/N) N
FULL (Y/N)

30 FOUNDATION MATERIAL
CONCRETE SLAB

31 WALL CONSTRUCTION
FRAME

32 ROOF TYPE & MATERIAL
LOW FRONT GABLE
ASPHALT SHINGLE

33 NO. OF BAYS
FRONT 3 SIDE 4

34 WALL TREATMENT
ALUMINUM SIDING

35 PLAN SHAPE
RECTANGULAR

36 CHANGES (EXPLAIN IN #42) ADDITION / ALTERED / MOVED

37 CONDITION
INTERIOR
EXTERIOR GOOD

38 PRESERVATION UNDERWAY? (Y/N) N

39 ENDANGERED (YES/NO) N
BY WHAT ?

40 VISIBLE FROM PUBLIC ROAD ? (YES/NO) Y

41 DISTANCE FROM AND FRONTAGE ON ROAD

P H O T O

42 FURTHER DESCRIPTION OF IMPORTANT FEATURES
S E E C O N T I N U A T I O N S H E E T

43 HISTORY AND SIGNIFICANCE
S E E C O N T I N U A T I O N S H E E T

44 DESCRIPTION OF ENVIRONMENT AND OUTBUILDINGS
S E E C O N T I N U A T I O N S H E E T

45 SOURCES OF INFORMATION
S E E C O N T I N U A T I O N S H E E T

46 PREPARED BY
LINDA STOCKMANN

47 ORGANIZATION
KIRK. LANDM. COMM.

48 DATE
6/88

49 REVISION DATE(S)

Bldg. 1293
308 East Clinton Place

This building is primarily read as a one-story rectangular block with a front-facing gable. The roofline features a projecting plain boxed cornice. The primary entry is off-center. It contains a single-leaf flush wood door which is covered by an aluminum storm door. The windows are metal horizontal sliding units.

Office of Historic Preservation
P.O. Box 176
Jefferson City, MO 65102
Certified Local Government Program
Historic Inventory - Phase 3

Kirkwood, Missouri

Continuation Sheet #1293
308 E. Clinton Place

43. History and Significance

Original owner--Vincent Werner--permit #06190, 1/24/62.

44. Description of Environment and Outbuildings

This is a small lot with a few trees.

OFFICE OF HISTORIC PRESERVATION, P.O. BOX 176, JEFFERSON CITY, MISSOURI 65101

H I S T O R I C I N V E N T O R Y

SLA5012-140

1 NO 1294 LOCAL #
2 COUNTY
ST.LOUIS COUNTY
3.LOCATION OF NEGATIVES
LINDA STOCKMANN

4 PRESENT NAME(S)

5 OTHER NAME(S)

6 SPECIFIC LOCATION
312 E. CLINTON PL.
312 E. CLINTON PLACE

7 CITY OR TOWN
K I R K W O O D, M O

8 SITE PLAN WITH NORTH ARROW
S E E M A P

9 COORDINATES
LOT
LANG

10 SITE STRUCTURE
BUILDING X OBJECT

11 ON NAT'L REG? (YES/NO) N

12 IS IT ELIBIBLE? (YES/NO)

13 PART OF HIST DIST (YES/NO) N

14 DIST POTENT (YES/NO)

15 NAME OF ESTABLISHED DISTRICT

16 THEMATIC CATEGORY

17 DATE(S) OR PERIOD
CA 1962

18 STYLE OR DESIGN VERNACULAR

19 ARCHITECT OR ENGINEER

20 CONTRACTOR OR BUILDER
WERNER CONSTRUCTION COMPANY

21 ORIGINAL USE, IF APPARENT
SINGLE FAMILY

22 PRESENT USE
SINGLE FAMILY

23 OWNERSHIP PUBLIC
PRIVATE X

24 OWNER'S NAME & ADDRESS (IF KNOWN)

25 OPEN TO PUBLIC (YES/NO) N

26 LOCAL CONTACT PERSON OR ORGANIZATION

27 OTHER SURVEYS IN WHICH INCLUDED

28 NO OF STORIES 01.0

29 BASEMENT (Y/N) N
FULL (Y/N)

30 FOUNDATION MATERIAL
CONCRETE SLAB

31 WALL CONSTRUCTION
FRAME

32 ROOF TYPE & MATERIAL
LOW FRONT GABLE
ASPHALT SHINGLE

33 NO. OF BAYS
FRONT 3 SIDE 4

34 WALL TREATMENT
ALUMINUM SIDING

35 PLAN SHAPE
RECTANGULAR

36 CHANGES (EXPLAIN IN #42) ADDITION
ALTERED
MOVED

37 CONDITION
INTERIOR
EXTERIOR GOOD

38 PRESERVATION UNDERWAY? (Y/N) N

39 ENDANGERED (YES/NO) N
BY WHAT ?

40 VISIBLE FROM PUBLIC ROAD ? (YES/NO) Y

41 DISTANCE FROM AND FRONTAGE ON ROAD

P H O T O

42 FURTHER DESCRIPTION OF IMPORTANT FEATURES
S E E C O N T I N U A T I O N S H E E T

43 HISTORY AND SIGNIFICANCE
S E E C O N T I N U A T I O N S H E E T

44 DESCRIPTION OF ENVIRONMENT AND OUTBUILDINGS
S E E C O N T I N U A T I O N S H E E T

45 SOURCES OF INFORMATION
S E E C O N T I N U A T I O N S H E E T

46 PREPARED BY
LINDA STOCKMANN

47 ORGANIZATION
KIRK. LANDM. COMM.

48 DATE
6/88

49 REVISION DATE(S)

Bldg. 1294
312 East Clinton Place

This building is primarily read as a one-story rectangular block with a front-facing gable. The roofline features a projecting boxed cornice. The primary entry is off-center. It contains a single-leaf flush wood door which is covered by an aluminum storm door. There is a fiberglass awning in place over this entry, which is supported by decorative wrought iron posts. The windows are metal horizontal sliding units. There are fiberglass awnings in place over the windows on the primary elevation.

Office of Historic Preservation
P.O. Box 176
Jefferson City, MO 65102
Certified Local Government Program
Historic Inventory - Phase 3

Kirkwood, Missouri

Continuation Sheet #1294.
312 E. Clinton Place

43. History and Significance

Original owner-- Vincent Werner--permit #06189, 1/24/62.

44. Description of Environment and Outbuildings

This is a small lot with a few trees.

312

OFFICE OF HISTORIC PRESERVATION, P.O. BOX 176, JEFFERSON CITY, MISSOURI 65101
H I S T O R I C I N V E N T O R Y

SLA5018-1411

1 NO 1295 LOCAL #
2 COUNTY
ST.LOUIS COUNTY
3.LOCATION OF NEGATIVES
LINDA STOCKMANN

4 PRESENT NAME(S)

5 OTHER NAME(S)

6 SPECIFIC LOCATION
316 E. CLINTON PL.
316 E. CLINTON PLACE

7 CITY OR TOWN
K I R K W O O D, M O

8 SITE PLAN WITH NORTH ARROW
S E E M A P

9 COORDINATES
LOT
LANG

10 SITE X STRUCTURE
BUILDING OBJECT

11 ON NAT'L REG? (YES/NO) N

12 IS IT ELIBIBLE? (YES/NO)

13 PART OF HIST DIST (YES/NO) N

14 DIST POTENT (YES/NO)

15 NAME OF ESTABLISHED DISTRICT

16 THEMATIC CATEGORY

17 DATE(S) OR PERIOD
CA 1959

18 STYLE OR DESIGN VERNACULAR

19 ARCHITECT OR ENGINEER

20 CONTRACTOR OR BUILDER
PAUL HEARD

21 ORIGINAL USE, IF APPARENT
SINGLE FAMILY

22 PRESENT USE
SINGLE FAMILY

23 OWNERSHIP PUBLIC
PRIVATE X

24 OWNER'S NAME & ADDRESS (IF KNOWN)

25 OPEN TO PUBLIC (YES/NO) N

26 LOCAL CONTACT PERSON OR ORGANIZATION

27 OTHER SURVEYS IN WHICH INCLUDED

28 NO OF STORIES 01.0

29 BASEMENT (Y/N) N
FULL (Y/N)

30 FOUNDATION MATERIAL
CONCRETE

31 WALL CONSTRUCTION
FRAME

32 ROOF TYPE & MATERIAL
FRONT GABLE
ASPHALT SHINGLE

33 NO. OF BAYS
FRONT 2 SIDE 4

34 WALL TREATMENT
ALUMINUM SIDING

35 PLAN SHAPE
RECTANGULAR

36 CHANGES (EXPLAIN IN #42) ADDITION
ALTERED
MOVED

37 CONDITION
INTERIOR
EXTERIOR GOOD

38 PRESERVATION UNDERWAY? (Y/N) N

39 ENDANGERED (YES/NO) N
BY WHAT ?

40 VISIBLE FROM PUBLIC ROAD ? (YES/NO) Y

41 DISTANCE FROM AND FRONTAGE ON ROAD

42 FURTHER DESCRIPTION OF IMPORTANT FEATURES
S E E C O N T I N U A T I O N S H E E T

43 HISTORY AND SIGNIFICANCE
S E E C O N T I N U A T I O N S H E E T

44 DESCRIPTION OF ENVIRONMENT AND OUTBUILDINGS
S E E C O N T I N U A T I O N S H E E T

45 SOURCES OF INFORMATION
S E E C O N T I N U A T I O N S H E E T

P H O T O

46 PREPARED BY
LINDA STOCKMANN

47 ORGANIZATION
KIRK. LANDM. COMM.

48 DATE
6/88

49 REVISION DATE(S)

Bldg. 1295
316 East Clinton Place

This building is primarily read as a one-story rectangular box with a low front-facing gable. It features close rake with greatly overhanging eaves. The primary entrance is off center. It contains a single-leaf six-panel Colonial style door which is covered by an aluminum storm door. The door is also flanked by decorative shutters. There is an entry porch with a gabled roof supported by decorative wrought iron posts. The building features metal windows. There is a large picture window to the east of the primary entrance. It is a tripartite unit. Its central window is a large fixed window. The side windows of this unit are double-hung metal sash with two horizontal lights over two horizontal lights. The remainder of the windows on the home are metal horizontal sliding units.

Office of Historic Preservation
P.O. Box 176
Jefferson City, MO 65102
Certified Local Government Program
Historic Inventory - Phase 3

Kirkwood, Missouri

Continuation Sheet #1295
316 E. Clinton Place

43. History and Significance
Original owner--Paul Heard--permit #05109, 2/9/59.

44. Description of Environment and Outbuildings

This is a small lot. The rear yard is enclosed by a chain link fence.

OFFICE OF HISTORIC PRESERVATION, P.O. BOX 176, JEFFERSON CITY, MISSOURI 65101
H I S T O R I C I N V E N T O R Y

SLA5018-142

1 NO 1296 LOCAL #
2 COUNTY
ST.LOUIS COUNTY
3.LOCATION OF NEGATIVES
LINDA STOCKMANN

4 PRESENT NAME(S)

5 OTHER NAME(S)

6 SPECIFIC LOCATION
320 E. CLINTON PL.
320 E. CLINTON PLACE

7 CITY OR TOWN
K I R K W O O D, M O

8 SITE PLAN WITH NORTH ARROW
S E E M A P

9 COORDINATES
LOT
LANG

10 SITE STRUCTURE
BUILDING X OBJECT

11 ON NAT'L REG? (YES/NO) N

12 IS IT ELIBIBLE? (YES/NO)

13 PART OF HIST DIST (YES/NO) N

14 DIST POTENT (YES/NO)

15 NAME OF ESTABLISHED DISTRICT

16 THEMATIC CATEGORY

17 DATE(S) OR PERIOD
CA 1963

18 STYLE OR DESIGN VERNACULAR

19 ARCHITECT OR ENGINEER

20 CONTRACTOR OR BUILDER
D.J. VANDIVER CONSTRUCTION

21 ORIGINAL USE, IF APPARENT
SINGLE FAMILY

22 PRESENT USE
SINGLE FAMILY

23 OWNERSHIP PUBLIC
PRIVATE X

24 OWNER'S NAME & ADDRESS (IF KNOWN)

25 OPEN TO PUBLIC (YES/NO) N

26 LOCAL CONTACT PERSON OR ORGANIZATION

27 OTHER SURVEYS IN WHICH INCLUDED

28 NO OF STORIES 01.0

29 BASEMENT (Y/N) N
FULL (Y/N)

30 FOUNDATION MATERIAL
CONCRETE SLAB

31 WALL CONSTRUCTION
FRAME

32 ROOF TYPE & MATERIAL
LOE FRONT GABLE
ASPHALT SHINGLE

33 NO. OF BAYS
FRONT 3 SIDE 4

34 WALL TREATMENT
ALUMINUM SIDING

35 PLAN SHAPE
RECTANGULAR

36 CHANGES (EXPLAIN IN #42) ADDITION
ALTERED
MOVED

37 CONDITION
INTERIOR
EXTERIOR GOOD

38 PRESERVATION UNDERWAY? (Y/N) N

39 ENDANGERED (YES/NO) N
BY WHAT ?

40 VISIBLE FROM PUBLIC ROAD ? (YES/NO) Y

41 DISTANCE FROM AND FRONTAGE ON ROAD

P H O T O

42 FURTHER DESCRIPTION OF IMPORTANT FEATURES
S E E C O N T I N U A T I O N S H E E T

43 HISTORY AND SIGNIFICANCE
S E E C O N T I N U A T I O N S H E E T

44 DESCRIPTION OF ENVIRONMENT AND OUTBUILDINGS
S E E C O N T I N U A T I O N S H E E T

45 SOURCES OF INFORMATION
S E E C O N T I N U A T I O N S H E E T

46 PREPARED BY
LINDA STOCKMANN

47 ORGANIZATION
KIRK. LANDM. COMM.

48 DATE
6/88

49 REVISION DATE(S)

Bldg. 1296
320 East Clinton Place

This building is primarily read as a one-story rectangular block with a front-facing gable. The roofline features close rakes with overhanging eaves with exposed rafters. The primary entry is off-center. It contains a single-leaf flush wood door with a small diamond-shaped light in the upper portion of the door. It is covered by an aluminum storm door. There is a hood over this door which is gabled and supported by decorative full-length brackets. The windows on the home are metal horizontal sliding units.

Office of Historic Preservation
P.O. Box 176
Jefferson City, MO 65102
Certified Local Government Program
Historic Inventory - Phase 3

Kirkwood, Missouri

Continuation Sheet #1296
320 E. Clinton Place

43. History and Significance
Original owner-- D.J. Vandiver Construction--permit #06822, 11/18/63.

44. Description of Environment and Outbuildings
This is a small lot of considerable elevation.

OFFICE OF HISTORIC PRESERVATION, P.O. BOX 176, JEFFERSON CITY, MISSOURI 65101
H I S T O R I C I N V E N T O R Y

1 NO 1304 LOCAL #
2 COUNTY
ST. LOUIS
3.LOCATION OF NEGATIVES
LINDA STOCKMAN

4 PRESENT NAME(S)

5 OTHER NAME(S)

6 SPECIFIC LOCATION
323 E. CLINTON PLACE
323 E. CLINTON PLACE

7 CITY OR TOWN
K I R K W O O D, M O

8 SITE PLAN WITH NORTH ARROW
S E E M A P

9 COORDINATES
LOT
LANG

10 SITE STRUCTURE
BUILDING X OBJECT

11 ON NAT'L REG? (YES/NO) N

12 IS IT ELIBIBLE? (YES/NO)

13 PART OF HIST DIST (YES/NO) N

14 DIST POTENT (YES/NO)

15 NAME OF ESTABLISHED DISTRICT

1c THEMATIC CATEGORY

17 DATE(S) OR PERIOD
CA 1955

18 STYLE OR DESIGN VERNACULAR

19 ARCHITECT OR ENGINEER

2C CONTRACTOR OR BUILDER

21 ORIGINAL USE, IF APPARENT
SINGLE FAMILY RESIDENCE

22 PRESENT USE
SINGLE FAMILY RESIDENCE

23 OWNERSHIP PUBLIC
PRIVATE X

24 OWNER'S NAME & ADDRESS (IF KNOWN)

25 OPEN TO PUBLIC (YES/NO) N

26 LOCAL CONTACT PERSON OR ORGANIZATION

27 OTHER SURVEYS IN WHICH INCLUDED

28 NO OF STORIES 01.5

29 BASEMENT (Y/N) Y
FULL (Y/N)

30 FOUNDATION MATERIAL
CONCRETE

31 WALL CONSTRUCTION
MASONRY

32 ROOF TYPE & MATERIAL
FRONT GABLE, INTERLOCKING HIP
ASPHALT SHINGLES

33 NO. OF BAYS
FRONT 5 SIDE 4

34 WALL TREATMENT
VARIGATED BRICK

35 PLAN SHAPE
L

36 CHANGES ADDITION
(EXPLAIN ALTERED
IN #42) MOVED

37 CONDITION
INTERIOR
EXTERIOR EXCELLENT

38 PRESERVATION UNDERWAY? (Y/N) N

39 ENDANGERED (YES/NO) N
BY WHAT ?

40 VISIBLE FROM PUBLIC ROAD ?
(YES/NO) Y

41 DISTANCE FROM AND FRONTAGE ON ROAD

P H O T O

42 FURTHER DESCRIPTION OF IMPORTANT FEATURES
S E E C O N T I N U A T I O N S H E E T

43 HISTORY AND SIGNIFICANCE
S E E C O N T I N U A T I O N S H E E T

44 DESCRIPTION OF ENVIRONMENT AND OUTBUILDINGS
S E E C O N T I N U A T I O N S H E E T

45 SOURCES OF INFORMATION
S E E C O N T I N U A T I O N S H E E T

46 PREPARED BY
LINDA STOCKMAN

47 ORGANIZATION
KIRKWOOD LANDM COMM.

48 DATE
05/88

49 REVISION DATE(S)

304

323 East Clinton Place

This building features a front-facing gabled wing with a long side wing featuring a hip roof. The primary entrance is at the intersection of the front-facing gabled wing and the long side wing. It contains a single wing flush wood door which is covered by an aluminum storm door. There is an entry porch. Its roof is supported by a brick post. The porch features a brick balustrade and brick stairs. The windows are double-hung wood sash with two horizontal lights over two horizontal lights. The windows on the brick wall surfaces feature bricks soldier-course sills. There is a two car garage entrance at the basement level which is visible from the street. This entry is on the long side wing. The home also features a projecting open-frame porch on its east elevation. Since the basement is exposed on that elevation, this porch appears to be at the second level of the building.

Office of Historic Preservation
P. O. Box 176
Jefferson City, Missouri 65102
CERTIFIED LOCAL GOVERNMENT PROGRAM
HISTORIC INVENTORY - PHASE 3

KIRKWOOD, MISSOURI

Continuation Sheet 323 E. Clinton Place

43. History and Significance

No original permit

44. Description of Environment and Outbuildings.

This is a large open corner lot. A ravine runs through the side and rear yards.

OFFICE OF HISTORIC PRESERVATION, P.O. BOX 176, JEFFERSON CITY, MISSOURI 65101

H I S T O R I C I N V E N T O R Y

1 NO 1297 LOCAL #
2 COUNTY
ST.LOUIS COUNTY
3.LOCATION OF NEGATIVES
LINDA STOCKMANN

4 PRESENT NAME(S)

5 OTHER NAME(S)

6 SPECIFIC LOCATION
324 E. CLINTON PL.
324 E. CLINTON PLACE

7 CITY OR TOWN
K I R K W O O D, M O

8 SITE PLAN WITH NORTH ARROW
S E E M A P

9 COORDINATES
LOT
LANG

10 SITE STRUCTURE
BUILDING X OBJECT

11 ON NAT'L REG? (YES/NO) N

12 IS IT ELIBIBLE? (YES/NO)

13 PART OF HIST DIST (YES/NO) N

14 DIST POTENT (YES/NO)

15 NAME OF ESTABLISHED DISTRICT

16 THEMATIC CATEGORY

17 DATE(S) OR PERIOD
CA 1959

18 STYLE OR DESIGN VERNACULAR

19 ARCHITECT OR ENGINEER

20 CONTRACTOR OR BUILDER

21 ORIGINAL USE, IF APPARENT
SINGLE FAMILY

22 PRESENT USE
SINGLE FAMILY

23 OWNERSHIP PUBLIC
PRIVATE X

24 OWNER'S NAME & ADDRESS (IF KNOWN)

25 OPEN TO PUBLIC (YES/NO) N

26 LOCAL CONTACT PERSON OR ORGANIZATION

27 OTHER SURVEYS IN WHICH INCLUDED

28 NO OF STORIES 01.0

29 BASEMENT (Y/N) N
FULL (Y/N)

30 FOUNDATION MATERIAL
CONCRETE SLAB

31 WALL CONSTRUCTION
FRAME

32 ROOF TYPE & MATERIAL
FRONT

33 NO. OF BAYS
FRONT 2 SIDE 4

34 WALL TREATMENT
ALUMINUM SIDING

35 PLAN SHAPE
RECTANGULAR

36 CHANGES ADDITION
(EXPLAIN ALTERED
IN #42) MOVED

37 CONDITION
INTERIOR
EXTERIOR GOOD

38 PRESERVATION UNDERWAY? (Y/N) N

39 ENDANGERED (YES/NO) N
BY WHAT ?

40 VISIBLE FROM PUBLIC ROAD ?
(YES/NO) Y

41 DISTANCE FROM AND FRONTAGE ON ROAD

42 FURTHER DESCRIPTION OF IMPORTANT FEATURES
S E E C O N T I N U A T I O N S H E E T

43 HISTORY AND SIGNIFICANCE
S E E C O N T I N U A T I O N S H E E T

44 DESCRIPTION OF ENVIRONMENT AND OUTBUILDINGS
S E E C O N T I N U A T I O N S H E E T

45 SOURCES OF INFORMATION
S E E C O N T I N U A T I O N S H E E T

P H O T O

46 PREPARED BY
LINDA STOCKMANN

47 ORGANIZATION
KIRK. LANDM. COMM.

48 DATE
6/88

49 REVISION DATE(S)

Bldg. 1297
324 East Clinton Place

This building is primarily read as a one-story rectangular block with a front-facing gable. The roofline features close rake with greatly overhanging eaves. The primary entrance is off center. It contains a single six-panel Colonial style door. It is covered by an aluminum storm door. There is an entry porch with a projecting gabled roof supported by decorative wrought iron posts. There is a picture window to the east of the primary entrance, which is a tripartite unit. Its central window is a large fixed unit. The side units are double-hung metal sash with two horizontal lights over two horizontal lights. The remainder of the windows on the building are metal horizontal sliding units.

Office of Historic Preservation
P.O. Box 176
Jefferson City, MO 65102
Certified Local Government Program
Historic Inventory - Phase 3

Kirkwood, Missouri

Continuation Sheet #1297
324 E. Clinton Place

43. History and Significance

There is no record of the original buidling permit. There is an occupancy permit indicating a new residence, dated 9/22/59. This building is similiar in design and plan to 316 E. Clinton, built in 1959.

44. Description of Environment and Outbuildings

This is a small lot of considerable elevation.

OFFICE OF HISTORIC PRESERVATION, P.O. BOX 176, JEFFERSON CITY, MISSOURI 65101

H I S T O R I C I N V E N T O R Y

SLAS-1145

1 NO 1298 LOCAL #
2 COUNTY
ST.LOUIS COUNTY
3.LOCATION OF NEGATIVES
LINDA STOCKMANN

4 PRESENT NAME(S)

5 OTHER NAME(S)

6 SPECIFIC LOCATION
336 E. CLINTON PL.
336 E. CLINTON PLACE

7 CITY OR TOWN
K I R K W O O D, M O

8 SITE PLAN WITH NORTH ARROW
S E E M A P

9 COORDINATES
LOT
LANG

10 SITE STRUCTURE
BUILDING X OBJECT

11 ON NAT'L REG? (YES/NO) N

12 IS IT ELIBIBLE? (YES/NO)

13 PART OF HIST DIST (YES/NO) N

14 DIST POTENT (YES/NO)

15 NAME OF ESTABLISHED DISTRICT

16 THEMATIC CATEGORY

17 DATE(S) OR PERIOD
CA 1947

18 STYLE OR DESIGN VERNACULAR

19 ARCHITECT OR ENGINEER

20 CONTRACTOR OR BUILDER

21 ORIGINAL USE, IF APPARENT
SINGLE FAMILY

22 PRESENT USE
SINGLE FAMILY

23 OWNERSHIP PUBLIC
PRIVATE X

24 OWNER'S NAME & ADDRESS (IF KNOWN)

25 OPEN TO PUBLIC (YES/NO) N

26 LOCAL CONTACT PERSON OR ORGANIZATION

27 OTHER SURVEYS IN WHICH INCLUDED

28 NO OF STORIES 01.0

29 BASEMENT (Y/N) Y
FULL (Y/N)

30 FOUNDATION MATERIAL
CONCRETE BLOCK

31 WALL CONSTRUCTION
FRAME

32 ROOF TYPE & MATERIAL
SIDE GABLE
ASPHALT SHINGLE

33 NO. OF BAYS
FRONT 3 SIDE 3

34 WALL TREATMENT
ALUMINUM SIDING

35 PLAN SHAPE
IRREGULAR

36 CHANGES (EXPLAIN IN #42) ADDITION
ALTERED
MOVED

37 CONDITION
INTERIOR
EXTERIOR FAIR

38 PRESERVATION UNDERWAY? (Y/N) N

39 ENDANGERED (YES/NO) N
BY WHAT ?

40 VISIBLE FROM PUBLIC ROAD ? (YES/NO) Y

41 DISTANCE FROM AND FRONTAGE ON ROAD

P H O T O

42 FURTHER DESCRIPTION OF IMPORTANT FEATURES
S E E C O N T I N U A T I O N S H E E T

43 HISTORY AND SIGNIFICANCE
S E E C O N T I N U A T I O N S H E E T

44 DESCRIPTION OF ENVIRONMENT AND OUTBUILDINGS
S E E C O N T I N U A T I O N S H E E T

45 SOURCES OF INFORMATION
S E E C O N T I N U A T I O N S H E E T

46 PREPARED BY
LINDA STOCKMANN

47 ORGANIZATION
KIRK. LANDM. COMM.

48 DATE
6/88

49 REVISION DATE(S)

Bldg. 1298
336 East Clinton Place

This building is primarily read as a one-story square block with side gables and a projecting addition which spans to the rear elevation. The roofline features close rake and eaves. There is a projecting entry porch with a shed roof. This porch is screened in. The primary entrance contains a single-leaf wood door with a large pane of glass in its upper half. The windows are double-hung with sash with six-over-six light configurations. They have aluminum awnings.

Office of Historic Preservation
P.O. Box 176
Jefferson City, MO 65102
CERTIFIED LOCAL GOVERNMENT PROGRAM
HISTORIC INVENTORY - Phase 3

Kirkwood, Missouri

Continuation Shee#1298
336 E. Clinton Place

43. History and Significance

1. Original owner--George McNeil--permit #1446, 5/16/47.
2. Permit # not noted, 5/11/48--add two (2) rooms.
3. Permit #00188, 9/29/49--concrete block garage.

44. Description of Environment and Outbuildings.

This is a small lot with many trees at the rear of the lot. There is a detached concrete block garage in the rear yard.'

OFFICE OF HISTORIC PRESERVATION, P.O. BOX 176, JEFFERSON CITY, MISSOURI 65101
H I S T O R I C I N V E N T O R Y

SLA501-146

1 NO 1299 LOCAL #
2 COUNTY
ST.LOUIS COUNTY
3.LOCATION OF NEGATIVES
LINDA STOCKMANN

4 PRESENT NAME(S)

5 OTHER NAME(S)

6 SPECIFIC LOCATION
340 E. CLINTON PL.
340 E. CLINTON PLACE

7 CITY OR TOWN
K I R K W O O D, M O

8 SITE PLAN WITH NORTH ARROW
S E E M A P

9 COORDINATES
LOT
LANG

10 SITE STRUCTURE
BUILDING X OBJECT

11 ON NAT'L REG? (YES/NO) N

12 IS IT ELIBIBLE? (YES/NO)

13 PART OF HIST DIST (YES/NO) N

14 DIST POTENT (YES/NO)

15 NAME OF ESTABLISHED DISTRICT

16 THEMATIC CATEGORY

17 DATE(S) OR PERIOD
CA 1955

18 STYLE OR DESIGN VERNACULAR

19 ARCHITECT OR ENGINEER
GEORGE BERG

20 CONTRACTOR OR BUILDER
LYNN ROY GRAY

21 ORIGINAL USE, IF APPARENT
SINGLE FAMILY

22 PRESENT USE
SINGLE FAMILY

23 OWNERSHIP PUBLIC
PRIVATE X

24 OWNER'S NAME & ADDRESS (IF KNOWN)

25 OPEN TO PUBLIC (YES/NO) N

26 LOCAL CONTACT PERSON OR ORGANIZATION

27 OTHER SURVEYS IN WHICH INCLUDED

28 NO OF STORIES 01.0

29 BASEMENT (Y/N) Y
FULL (Y/N)

30 FOUNDATION MATERIAL
CONCRETE

31 WALL CONSTRUCTION
FRAME

32 ROOF TYPE & MATERIAL
SIDE GABLE
ASPHALT SHINGLE

33 NO. OF BAYS
FRONT 4 SIDE 2

34 WALL TREATMENT
ALUMINUM SIDING

35 PLAN SHAPE
RECTANGULAR

36 CHANGES (EXPLAIN IN #42) ADDITION
ALTERED
MOVED

37 CONDITION
INTERIOR
EXTERIOR FAIR

38 PRESERVATION UNDERWAY? (Y/N) N

39 ENDANGERED (YES/NO) N
BY WHAT ?

40 VISIBLE FROM PUBLIC ROAD ? (YES/NO) Y

41 DISTANCE FROM AND FRONTAGE ON ROAD

P H O T O

42 FURTHER DESCRIPTION OF IMPORTANT FEATURES
S E E C O N T I N U A T I O N S H E E T

43 HISTORY AND SIGNIFICANCE
S E E C O N T I N U A T I O N S H E E T

44 DESCRIPTION OF ENVIRONMENT AND OUTBUILDINGS
S E E C O N T I N U A T I O N S H E E T

45 SOURCES OF INFORMATION
S E E C O N T I N U A T I O N S H E E T

46 PREPARED BY
LINDA STOCKMANN

47 ORGANIZATION
KIRK. LANDM. COMM.

48 DATE
6/88

49 REVISION DATE(S)

Bldg. 1299
340 East Clinton Place

This building is primarily read as a one-story rectangular block with side gables. The roofline features a close rake and eaves. The primary entrance is off-center. It contains a single-leaf flush wood door with a small diamond light in the upper half of the door. The roofline has been slightly extended over the primary entry. The windows are metal multi-light roll-out casement windows.

Office of Historic Preservation
P.O. Box 176
Jefferson City, MO 65102
CERTIFIED LOCAL GOVERNMENT PROGRAM
HISTORIC INVENTORY - Phase 3

Kirkwood, Missouri

Continuation Sheet #1299
340 E. Clinton Place

43. History and Significance

1. Original owner--Lynn Roy Gray--permit #03623, 2/7/55.
2. Permit #04355, 11/7/56--construct 10' X 23' frame garage.
3. Permit #05050, 10/31/58--frame garage
4. See 350 E. Clinton--similiar design and plan.

44. Description of Environment and Outbuildings.

This is a small lot with many trees at the rear of the lot. There is a detached one (1) car frame garage in the rear yard.

OFFICE OF HISTORIC PRESERVATION, P.O. BOX 176, JEFFERSON CITY, MISSOURI 65101

H I S T O R I C I N V E N T O R Y

SLA5012-147

1 NO 1300 LOCAL #
2 COUNTY
ST.LOUIS COUNTY
3.LOCATION OF NEGATIVES
LINDA STOCKMANN

4 PRESENT NAME(S)

5 OTHER NAME(S)

6 SPECIFIC LOCATION
350 E. CLINTON PL.
350 E. CLINTON PLACE

7 CITY OR TOWN
K I R K W O O D, M O

8 SITE PLAN WITH NORTH ARROW
S E E M A P

9 COORDINATES
LOT
LANG

10 SITE STRUCTURE
BUILDING X OBJECT

11 ON NAT'L REG? (YES/NO) N

12 IS IT ELIBIBLE? (YES/NO)

13 PART OF HIST DIST (YES/NO) N

14 DIST POTENT (YES/NO)

15 NAME OF ESTABLISHED DISTRICT

16 THEMATIC CATEGORY

17 DATE(S) OR PERIOD
CA 1955

18 STYLE OR DESIGN VERNACULAR

19 ARCHITECT OR ENGINEER
GEORGE BERG

20 CONTRACTOR OR BUILDER
LYNN ROY GRAY

21 ORIGINAL USE, IF APPARENT
SINGLE FAMILY

22 PRESENT USE
SINGLE FAMILY

23 OWNERSHIP PUBLIC
PRIVATE X

24 OWNER'S NAME & ADDRESS (IF KNOWN)

25 OPEN TO PUBLIC (YES/NO) N

26 LOCAL CONTACT PERSON OR ORGANIZATION

27 OTHER SURVEYS IN WHICH INCLUDED

28 NO OF STORIES 01.0

29 BASEMENT (Y/N) Y
FULL (Y/N)

30 FOUNDATION MATERIAL
CONCRETE

31 WALL CONSTRUCTION
FRAME

32 ROOF TYPE & MATERIAL
SIDE GABLE
ASPHALT SHINGLE

33 NO. OF BAYS
FRONT 4 SIDE 2

34 WALL TREATMENT
ASBESTOS SHINGLES

35 PLAN SHAPE
RECTANGULAR

36 CHANGES (EXPLAIN IN #42) ADDITION
ALTERED
MOVED

37 CONDITION
INTERIOR
EXTERIOR GOOD

38 PRESERVATION UNDERWAY? (Y/N) N

39 ENDANGERED (YES/NO) N
BY WHAT ?

40 VISIBLE FROM PUBLIC ROAD ?
(YES/NO) Y

41 DISTANCE FROM AND FRONTAGE ON ROAD

42 FURTHER DESCRIPTION OF IMPORTANT FEATURES
S E E C O N T I N U A T I O N S H E E T

43 HISTORY AND SIGNIFICANCE
S E E C O N T I N U A T I O N S H E E T

44 DESCRIPTION OF ENVIRONMENT AND OUTBUILDINGS
S E E C O N T I N U A T I O N S H E E T

45 SOURCES OF INFORMATION
S E E C O N T I N U A T I O N S H E E T

P H O T O

46 PREPARED BY
LINDA STOCKMANN

47 ORGANIZATION
KIRK. LANDM. COMM.

48 DATE
6/88

49 REVISION DATE(S)

Bldg. 1300
350 East Clinton Place

This building is primarily read as a one-story rectangular block with side gables. The roofline features close rake with overhanging eaves on the primary elevation. The primary entrance is off-center. It contains a single-leaf flush wood door which is covered by an aluminum storm door. the windows are both single- and double-leaf roll-out metal casement windows. The windows feature multi-lights.

Office of Historic Preservation
P.O. Box 176
Jefferson City, MO 65102
CERTIFIED LOCAL GOVERNMENT PROGRAM
HISTORIC INVENTORY - Phase 3

Kirkwood, Missouri

Continuation Sheet #1300
350 E. Clinton Place

43. History and Significance

1. Original owner--Lynn Roy Gray--permit # 03624, 2/7/55.
2. See 340 E. Clinton--similiar design and plan.

44. Description of Environment and Outbuildings

This is a moderate size lot with a ravine running through the rear yard.

OFFICE OF HISTORIC PRESERVATION, P.O. BOX 176, JEFFERSON CITY, MISSOURI 65101

HISTORIC INVENTORY

SLASOIY - 1 - 2

1 NO 1303 LOCAL #
2 COUNTY
ST. LOUIS
3.LOCATION OF NEGATIVES
LINDA STOCKMAN

4 PRESENT NAME(S)

5 OTHER NAME(S)

6 SPECIFIC LOCATION
357 E. CLINTON PLACE
357 E. CLINTON PLACE

7 CITY OR TOWN
KIRKWOOD, MO

8 SITE PLAN WITH NORTH ARROW
SEE MAP

9 COORDINATES
LOT
LANG

10 SITE X STRUCTURE
BUILDING OBJECT

11 ON NAT'L REG? (YES/NO) N

12 IS IT ELIBIBLE? (YES/NO)

13 PART OF HIST DIST (YES/NO) N

14 DIST POTENT (YES/NO)

15 NAME OF ESTABLISHED DISTRICT

16 THEMATIC CATEGORY

17 DATE(S) OR PERIOD
CA 1910

18 STYLE OR DESIGN NATIONAL FOLK

19 ARCHITECT OR ENGINEER

20 CONTRACTOR OR BUILDER

21 ORIGINAL USE, IF APPARENT
SINGLE FAMILY RESIDENCE

22 PRESENT USE
SINGLE FAMILY RESIDENCE

23 OWNERSHIP PUBLIC
PRIVATE X

24 OWNER'S NAME & ADDRESS (IF KNOWN)

25 OPEN TO PUBLIC (YES/NO) N

26 LOCAL CONTACT PERSON OR ORGANIZATION

27 OTHER SURVEYS IN WHICH INCLUDED

28 NO OF STORIES 01.5

29 BASEMENT (Y/N) Y
FULL (Y/N)

30 FOUNDATION MATERIAL
CONCRETE

31 WALL CONSTRUCTION
FRAME

32 ROOF TYPE & MATERIAL
LOW GABLE
ASPHALT SHINGLE

33 NO. OF BAYS
FRONT 3 SIDE 2

34 WALL TREATMENT
NARROW WOOD HORIZONTAL LAP
SIDING

35 PLAN SHAPE
IRREGULAR

36 CHANGES (EXPLAIN IN #42) ADDITION
ALTERED
MOVED

37 CONDITION
INTERIOR
EXTERIOR GOOD

38 PRESERVATION UNDERWAY? (Y/N) N

39 ENDANGERED (YES/NO) N
BY WHAT ?

40 VISIBLE FROM PUBLIC ROAD ? (YES/NO) Y

41 DISTANCE FROM AND FRONTAGE ON ROAD

PHOTO

42 FURTHER DESCRIPTION OF IMPORTANT FEATURES
SEE CONTINUATION SHEET

43 HISTORY AND SIGNIFICANCE
SEE CONTINUATION SHEET

44 DESCRIPTION OF ENVIRONMENT AND OUTBUILDINGS
SEE CONTINUATION SHEET

45 SOURCES OF INFORMATION
SEE CONTINUATION SHEET

46 PREPARED BY
LINDA STOCKMAN

47 ORGANIZATION
KIRKWOOD LANDM COMM.

48 DATE
05/88

49 REVISION DATE(S)

303

357 East Clinton Place

This building is primarily read as a one and a half story rectangular block with a low front-facing gable. It's roof-line features moderately overhanging rake and eaves. These are boxed in. There is a full width facade entry porch with a hip roof, turned wood posts and stylized geometric balustrade. The porch floor is wood and it is accessed by concrete stairs. The primary entrance is slightly off-center. It contains a single-leaf wood door with six rectangular lights in the upper two-thirds of the door. This door is covered by an aluminum storm door. The windows are double-hung wood sash with one over one light configurations. They feature wide wood surrounds and narrow wood leg sills.

Office of Historic Preservation
P. O. Box 176
Jefferson City, Missouri 65102
CERTIFIED LOCAL GOVERNMENT PROGRAM
HISTORIC INVENTORY - PHASE 3

KIRKWOOD, MISSOURI

Continuation Sheet 357 E. Clinton Place

43. History and Significance

44. Description of Environment and Outbuildings.

This is a moderate size open lot. There is a detached one (1) car frame garage in the back yard.

OFFICE OF HISTORIC PRESERVATION, P.O. BOX 176, JEFFERSON CITY, MISSOURI 65101
H I S T O R I C I N V E N T O R Y

SL-NSCR-149

1 NC 1301 LOCAL #
2 COUNTY
ST. LOUIS
3. LOCATION OF NEGATIVES
LINDA STOCKMAN

4 PRESENT NAME(S)

5 OTHER NAME(S)

6 SPECIFIC LOCATION
358 E. CLINTON PLACE
358 E. CLINTON PLACE

7 CITY OR TOWN
K I R K W O O D, M O

8 SITE PLAN WITH NORTH ARROW
S E E M A P

9 COORDINATES
LOT
LANG

10 SITE STRUCTURE
BUILDING X OBJECT

11 ON NAT'L REG? (YES/NO) N

12 IS IT ELIBIBLE? (YES/NO)

13 PART OF HIST DIST (YES/NO) N

14 DIST POTENT (YES/NO) Y

15 NAME OF ESTABLISHED DISTRICT

16 THEMATIC CATEGORY

17 DATE(S) OR PERIOD
CA 1954

18 STYLE OR DESIGN VERNACULAR

19 ARCHITECT OR ENGINEER

20 CONTRACTOR OR BUILDER
JOHN EVRARD

21 ORIGINAL USE, IF APPARENT
SINGLE FAMILY RESIDENCE

22 PRESENT USE
SINGLE FAMILY RESIDENCE

23 OWNERSHIP PUBLIC
PRIVATE X

24 OWNER'S NAME & ADDRESS (IF KNOWN)

25 OPEN TO PUBLIC (YES/NO) N

26 LOCAL CONTACT PERSON OR ORGANIZATION

27 OTHER SURVEYS IN WHICH INCLUDED

28 NO OF STORIES 01.0

29 BASEMENT (Y/N) Y
FULL (Y/N) Y

30 FOUNDATION MATERIAL
CONCRETE BLOCK

31 WALL CONSTRUCTION
FRAME

32 ROOF TYPE & MATERIAL
LOW HIP
ASPHALT SHINGLES

33 NO. OF BAYS
FRONT 3 SIDE 2

34 WALL TREATMENT
ASBESTOS SHINGLES

35 PLAN SHAPE
RECTANGLE

36 CHANGES (EXPLAIN IN #42) ADDITION
ALTERED
MOVED

37 CONDITION
INTERIOR
EXTERIOR GOOD

38 PRESERVATION UNDERWAY? (Y/N) N

39 ENDANGERED (YES/NO) N
BY WHAT ?

40 VISIBLE FROM PUBLIC ROAD ? (YES/NO) N

41 DISTANCE FROM AND FRONTAGE ON ROAD

P H O T O

42 FURTHER DESCRIPTION OF IMPORTANT FEATURES
S E E C O N T I N U A T I O N S H E E T

43 HISTORY AND SIGNIFICANCE
S E E C O N T I N U A T I O N S H E E T

44 DESCRIPTION OF ENVIRONMENT AND OUTBUILDINGS
S E E C O N T I N U A T I O N S H E E T

45 SOURCES OF INFORMATION
S E E C O N T I N U A T I O N S H E E T

46 PREPARED BY
LINDA STOCKMAN

47 ORGANIZATION
KIRKWOOD LANDM COMM.

48 DATE
05/88

49 REVISION DATE(S)

301

358 East Clinton Place

This building is primarily read as a one story rectangular block with a low hip roof. The primary entrance is central, it contains a single-leaf wood panel door with four small rectangular lights across the top. It is covered by an aluminum storm door. This entry is accessed by a concrete stoop with concrete stairs. There is an aluminum hood over this entrance which matches aluminum awnings in place over the windows. The windows are double-hung metal sash with two horizontal lights over two horizontal lights. The windows on the side feature decorative wood shutters. The roof-line features close eaves.

Office of Historic Preservation
P. O. Box 176
Jefferson City, Missouri 65102
CERTIFIED LOCAL GOVERNMENT PROGRAM
HISTORIC INVENTORY - PHASE 3

KIRKWOOD, MISSOURI

Continuation Sheet 358 E. Clinton Place

43. History and Significance

1. Permit, 03079, 3/29/54--one (1) story, five (5) room frame dwelling--owner & builder, John Evrard.

2. Permit, 03539, 11/27/54--frame garage.

44. Description of Environment and Outbuildings.

This is a moderate size lot with a few large and/or old trees. The rear yard is enclosed by a chain-link fence. There is a detached one (1) car frame garage in the rear yard.'

OFFICE OF HISTORIC PRESERVATION, P.O. BOX 176, JEFFERSON CITY, MISSOURI 65101
H I S T O R I C I N V E N T O R Y

1 NO 1302 LOCAL #
2 COUNTY
ST. LOUIS
3.LOCATION OF NEGATIVES
LINDA STOCKMAN

4 PRESENT NAME(S)

5 OTHER NAME(S)

6 SPECIFIC LOCATION
398 E. CLINTON PLACE
398 E. CLINTON PLACE

7 CITY OR TOWN
K I R K W O O D, M O

8 SITE PLAN WITH NORTH ARROW
S E E M A P

9 COORDINATES
LOT
LANG

10 SITE STRUCTURE
BUILDING X OBJECT

11 ON NAT'L REG? (YES/NO) N

12 IS IT ELIBIBLE? (YES/NO)

13 PART OF HIST DIST (YES/NO) N

14 DIST POTENT (YES/NO)

15 NAME OF ESTABLISHED DISTRICT

16 THEMATIC CATEGORY

17 DATE(S) OR PERIOD
CA 1920

18 STYLE OR DESIGN ECLECTIC/CRAFTSMAN

19 ARCHITECT OR ENGINEER

20 CONTRACTOR OR BUILDER

21 ORIGINAL USE, IF APPARENT
SINGLE FAMILY RESIDENCE

22 PRESENT USE
SINGLE FAMILY RESIDENCE

23 OWNERSHIP PUBLIC
PRIVATE X

24 OWNER'S NAME & ADDRESS (IF KNOWN)

25 OPEN TO PUBLIC (YES/NO) N

26 LOCAL CONTACT PERSON OR ORGANIZATION

27 OTHER SURVEYS IN WHICH INCLUDED

28 NO OF STORIES 01.5

29 BASEMENT (Y/N) Y
FULL (Y/N)

30 FOUNDATION MATERIAL
CONCRETE

31 WALL CONSTRUCTION
FRAME

32 ROOF TYPE & MATERIAL
STEEP FRONT GABLE
ASPHALT SHINGLES

33 NO. OF BAYS
FRONT 3 SIDE 4

34 WALL TREATMENT
ALUMINUM HORIZONTAL SIDING

35 PLAN SHAPE
RECTANGLE

36 CHANGES (EXPLAIN IN #42) ADDITION
ALTERED
MOVED

37 CONDITION
INTERIOR
EXTERIOR GOOD

38 PRESERVATION UNDERWAY? (Y/N) N

39 ENDANGERED (YES/NO) N
BY WHAT ?

40 VISIBLE FROM PUBLIC ROAD ? (YES/NO)

41 DISTANCE FROM AND FRONTAGE ON ROAD

P H O T O

42 FURTHER DESCRIPTION OF IMPORTANT FEATURES
S E E C O N T I N U A T I O N S H E E T

43 HISTORY AND SIGNIFICANCE
S E E C O N T I N U A T I O N S H E E T

44 DESCRIPTION OF ENVIRONMENT AND OUTBUILDINGS
S E E C O N T I N U A T I O N S H E E T

45 SOURCES OF INFORMATION
S E E C O N T I N U A T I O N S H E E T

46 PREPARED BY
LINDA STOCKMAN

47 ORGANIZATION
KIRKWOOD LANDM COMM.

48 DATE
05/88

49 REVISION DATE(S)

302

398 East Clinton Place

This building is primarily read as a one and a half story rectangular block with a steeply pitched front-facing gable. The roof-line features a moderately overhanging rake and widely overhanging eaves with exposed rafter ends. The front gable also features a wide plane wood bargeboard with a decorative drop at its peak. The primary entrance is slightly off-center and contains a single-leaf wood door with three vertical lights accessed the upper one-third of the door. This door is covered by an aluminum storm door and accessed by a concrete stoop with wrought iron railing. There is a bellcast hood in place above the door. The windows are double-hung wood sash with three over one light configurations. They feature wide wood surrounds with narrow wood lug sills.

Office of Historic Preservation
P. O. Box 176
Jefferson City, Missouri 65102
CERTIFIED LOCAL GOVERNMENT PROGRAM
HISTORIC INVENTORY - PHASE 3

KIRKWOOD, MISSOURI

Continuation Sheet 398 E. Clinton Place

43. History and Significance

44. Description of Environment and Outbuildings.

This is a moderate size open corner lot with several trees.

OFFICE OF HISTORIC PRESERVATION, P.O. BOX 176, JEFFERSON CITY, MISSOURI 65101

H I S T O R I C I N V E N T O R Y

SLA5018-151

1 NO 1329 LOCAL #
2 COUNTY
ST. LOUIS
3.LOCATION OF NEGATIVES
LINDA STOCKMAN

4 PRESENT NAME(S)

5 OTHER NAME(S)

6 SPECIFIC LOCATION
400 E. CLINTON
400 E. CLINTON

7 CITY OR TOWN
K I R K W O O D, M O

8 SITE PLAN WITH NORTH ARROW

S E E M A P

9 COORDINATES
LOT
LANG

10 SITE X STRUCTURE
BUILDING OBJECT

11 ON NAT'L REG? (YES/NO) X

12 IS IT ELIBIBLE? (YES/NO)

13 PART OF HIST DIST (YES/NO) X

14 DIST POTENT (YES/NO)

15 NAME OF ESTABLISHED DISTRICT

16 THEMATIC CATEGORY

17 DATE(S) OR PERIOD
CA 1920

18 STYLE OR DESIGN ECLECTIC
BUNGALOW

19 ARCHITECT OR ENGINEER

20 CONTRACTOR OR BUILDER

21 ORIGINAL USE, IF APPARENT
SINGLE FAMILY RESIDENCE

22 PRESENT USE
SINGLE FAMILY RESIDENCE

23 OWNERSHIP PUBLIC
PRIVATE X

24 OWNER'S NAME & ADDRESS (IF KNOWN)

25 OPEN TO PUBLIC (YES/NO) N

26 LOCAL CONTACT PERSON OR ORGANIZATION

27 OTHER SURVEYS IN WHICH INCLUDED

28 NO OF STORIES 01.0

29 BASEMENT (Y/N) Y
FULL (Y/N)

30 FOUNDATION MATERIAL
CONCRETE

31 WALL CONSTRUCTION
FRAME

32 ROOF TYPE & MATERIAL
SIDE GABLE
ASPHALT SHINGLE

33 NO. OF BAYS
FRONT 3 SIDE 4

34 WALL TREATMENT
WOOD HORIZONTAL LAP SIDING

35 PLAN SHAPE
IRREGULAR

36 CHANGES (EXPLAIN IN #42) ADDITION
ALTERED
MOVED

37 CONDITION
INTERIOR
EXTERIOR FAIR

38 PRESERVATION UNDERWAY? (Y/N) N

39 ENDANGERED (YES/NO) N
BY WHAT ?

40 VISIBLE FROM PUBLIC ROAD ? (YES/NO) Y

41 DISTANCE FROM AND FRONTAGE ON ROAD

P H O T O

42 FURTHER DESCRIPTION OF IMPORTANT FEATURES
S E E C O N T I N U A T I O N S H E E T

43 HISTORY AND SIGNIFICANCE
S E E C O N T I N U A T I O N S H E E T

44 DESCRIPTION OF ENVIRONMENT AND OUTBUILDINGS
S E E C O N T I N U A T I O N S H E E T

45 SOURCES OF INFORMATION
S E E C O N T I N U A T I O N S H E E T

46 PREPARED BY
LINDA STOCKMAN

47 ORGANIZATION
KIRKWOOD LANDM COMM.

48 DATE
05/88

49 REVISION DATE(S)

329

400 East Clinton Place

This building is primarily read as a one story rectangular block with side gables. As is typical of bungalow plans in the Kirkwood area, the roof-line features moderately overhanging eaves and a facade dormer. In this case the dormer is gabled. The eaves have exposed rafter ends. The home also features a full-width porch. Its roof is a continuation of the main house roof which rests on wood posts. There is a solid wood balustrade and a concrete wheel chair ramp. The primary entrance is slightly off-center. It contains a single-leaf wood door with three full-length vertical lights. It is covered by an aluminum storm door. The windows, with exception of the dormer windows, are double-hung wood sash with four over four light configurations. They have wide wood surrounds with narrow wood lug sills. The dormer windows are single-leaf wood casement windows , each leaf containing three vertical lights. There is a half-width open frame entry porch projecting from the rear of this building.

Office of Historic Preservation
P. O. Box 176
Jefferson City, Missouri 65102
CERTIFIED LOCAL GOVERNMENT PROGRAM
HISTORIC INVENTORY - PHASE 3

KIRKWOOD, MISSOURI

Continuation Sheet 400 E. Clinton Place

43. History and Significance

44. Description of Environment and Outbuildings.

This is a moderate size lot. The front and back yards have been enclosed by a chain-link fence-

OFFICE OF HISTORIC PRESERVATION, P.O. BOX 176, JEFFERSON CITY, MISSOURI 65101
HISTORIC INVENTORY

1 NC 1313 LOCAL #
2 COUNTY
ST. LOUIS
3.LOCATION OF NEGATIVES
LINDA STOCKMAN

4 PRESENT NAME(S)

5 OTHER NAME(S)

6 SPECIFIC LOCATION
403 E. CLINTON PLACE
403 E. CLINTON PLACE

7 CITY OR TOWN
K I R K W O O D, M O

8 SITE PLAN WITH NORTH ARROW

S E E M A P

9 COORDINATES
LOT
LANG

10 SITE STRUCTURE
BUILDING X OBJECT

11 ON NAT'L REG? (YES/NO) N

12 IS IT ELIGIBLE? (YES/NO)

13 PART OF HIST DIST (YES/NO) N

14 DIST POTENT (YES/NO)

15 NAME OF ESTABLISHED DISTRICT

1c THEMATIC CATEGORY

17 DATE(S) OR PERIOD
CA 1953

18 STYLE OR DESIGN MODERN
RANCH

19 ARCHITECT OR ENGINEER

2C CONTRACTOR OR BUILDER
ROBERT EVRARD

21 ORIGINAL USE, IF APPARENT
SINGLE FAMILY RESIDENCE

22 PRESENT USE
SINGLE FAMILY RESIDENCE

23 OWNERSHIP PUBLIC
PRIVATE X

24 OWNER'S NAME & ADDRESS (IF KNOWN)

25 OPEN TO PUBLIC (YES/NO) N

26 LOCAL CONTACT PERSON OR ORGANIZATION

27 OTHER SURVEYS IN WHICH INCLUDED

28 NO OF STORIES 01.0

29 BASEMENT (Y/N) Y
FULL (Y/N)

30 FOUNDATION MATERIAL
CONCRETE

31 WALL CONSTRUCTION
FRAME

32 ROOF TYPE & MATERIAL
SIDE GABLE
ASPHALT SHINGLES

33 NO. OF BAYS
FRONT 3 SIDE 2

34 WALL TREATMENT
ASBESTOS SHINGLES

35 PLAN SHAPE
RECTANGLE

36 CHANGES ADDITION
(EXPLAIN ALTERED
IN #42) MOVED

37 CONDITION
INTERIOR
EXTERIOR GOOD

38 PRESERVATION UNDERWAY? (Y/N) N

39 ENDANGERED (YES/NO) N
BY WHAT ?

40 VISIBLE FROM PUBLIC ROAD ?
(YES/NO) Y

41 DISTANCE FROM AND FRONTAGE ON ROAD

P H O T O

42 FURTHER DESCRIPTION OF IMPORTANT FEATURES
S E E C O N T I N U A T I O N S H E E T

43 HISTORY AND SIGNIFICANCE
S E E C O N T I N U A T I O N S H E E T

44 DESCRIPTION OF ENVIRONMENT AND OUTBUILDINGS
S E E C O N T I N U A T I O N S H E E T

45 SOURCES OF INFORMATION
S E E C O N T I N U A T I O N S H E E T

46 PREPARED BY
LINDA STOCKMAN

47 ORGANIZATION
KIRKWOOD LANDM COMM.

48 DATE
05/88

49 REVISION DATE(S)

313

403 East Clinton Place

This building is primarily read as a one story rectangular block with side gables. The roof-line features close rake and moderately overhanging boxed eaves. The primary entrance is central. It contains a single-leaf flush wood door with three small rectangular light placed diagonally in the upper third of the door. The door is covered by an aluminum storm door. The majority of the windows are double-hung wood sash with two horizontal lights over two horizontal lights. The home also features a large fixed picture window on the primary elevation. The windows feature narrow wood surrounds and wood lug sills. The windows on the primary elevation also feature a decorative wood shutters.

Office of Historic Preservation
P. O. Box 176
Jefferson City, Missouri 65102
CERTIFIED LOCAL GOVERNMENT PROGRAM
HISTORIC INVENTORY - PHASE 3

KIRKWOOD, MISSOURI

Continuation Sheet 403 E. Clinton Place

43. History and Significance

Permit, 02916, 11/9/53--one (1) story, five (5) room frame dwelling--owner, Emil Seiler; builder, Robert Evrard.

44. Description of Environment and Outbuildings.

This is a large corner lot with a few large and/or old trees. The home sets on elevated ground.

OFFICE OF HISTORIC PRESERVATION, P.O. BOX 176, JEFFERSON CITY, MISSOURI 65101

H I S T O R I C I N V E N T O R Y

SLA5017-153

1 NO 1328 LOCAL #
2 COUNTY
ST. LOUIS
3. LOCATION OF NEGATIVES
LINDA STOCKMAN

4 PRESENT NAME(S)

5 OTHER NAME(S)

6 SPECIFIC LOCATION
406 E. CLINTON PLACE
406 E. CLINTON PLACE

7 CITY OR TOWN
K I R K W O O D, M O

8 SITE PLAN WITH NORTH ARROW
S E E M A P

9 COORDINATES
LOT
LANG

10 SITE BUILDING X STRUCTURE OBJECT

11 ON NAT'L REG? (YES/NO) N

12 IS IT ELIBIBLE? (YES/NO)

13 PART OF HIST DIST (YES/NO) N

14 DIST PCTENT (YES/NO)

15 NAME OF ESTABLISHED DISTRICT

16 THEMATIC CATEGORY

17 DATE(S) OR PERIOD
CA 1920

18 STYLE OR DESIGN ECLECTIC
CRAFTSMAN

19 ARCHITECT OR ENGINEER

20 CONTRACTOR OR BUILDER

21 ORIGINAL USE, IF APPARENT
SINGLE FAMILY RESIDENCE

22 PRESENT USE
SINGLE FAMILY RESIDENCE

23 OWNERSHIP PUBLIC
PRIVATE X

24 OWNER'S NAME & ADDRESS (IF KNOWN)

25 OPEN TO PUBLIC (YES/NO) N

26 LOCAL CONTACT PERSON OR ORGANIZATION

27 OTHER SURVEYS IN WHICH INCLUDED

28 NO OF STORIES 01.0

29 BASEMENT (Y/N) Y
FULL (Y/N)

30 FOUNDATION MATERIAL
CONCRETE

31 WALL CONSTRUCTION
FRAME

32 ROOF TYPE & MATERIAL
SIDE GABLE
ASPHALT SHINGLES

33 NO. OF BAYS
FRONT 4 SIDE 2

34 WALL TREATMENT
ALUMINUM HORIZONTAL LAP SIDING

35 PLAN SHAPE
IRREGULAR

36 CHANGES (EXPLAIN IN #42) ADDITION X
ALTERED
MOVED

37 CONDITION
INTERIOR
EXTERIOR GOOD

38 PRESERVATION UNDERWAY? (Y/N) N

39 ENDANGERED (YES/NO) N
BY WHAT ?

40 VISIBLE FROM PUBLIC ROAD ? (YES/NO) Y

41 DISTANCE FROM AND FRONTAGE ON ROAD

42 FURTHER DESCRIPTION OF IMPORTANT FEATURES
S E E C O N T I N U A T I O N S H E E T

43 HISTORY AND SIGNIFICANCE
S E E C O N T I N U A T I O N S H E E T

44 DESCRIPTION OF ENVIRONMENT AND OUTBUILDINGS
S E E C O N T I N U A T I O N S H E E T

45 SOURCES OF INFORMATION
S E E C O N T I N U A T I O N S H E E T

P H O T O

46 PREPARED BY
LINDA STOCKMAN

47 ORGANIZATION
KIRKWOOD LANDM COMM.

48 DATE
05/88

49 REVISION DATE(S)

328

406 East Clinton Place

This building is primarily read as a one story rectangular block with side gables. There is a one story projecting wing on the east elevation. It has a side facing gable. The roof-line of this wing is a stepped-down from that of the main house roof. There is a small one story projecting room addition on the rear elevation. The roof-line features a moderately overhanging boxed cornice. The primary entrance is central on the main house block. It contains a single-leaf six-panel colonial style wood door. It is topped by a curved hood which interrupts the main house roof. This hood is supported by large wood brackets. The majority of the windows on this home are double leaf wood casement windows with multi-lights. The home also features double-hung wood sash windows with multi-lights. THe window surrounds and sills have been covered by aluminum material. There is a small cedar deck projecting from the rear room addition.

Office of Historic Preservation
P. O. Box 176
Jefferson City, Missouri 65102
CERTIFIED LOCAL GOVERNMENT PROGRAM
HISTORIC INVENTORY - PHASE 3

KIRKWOOD, MISSOURI

Continuation Sheet 406 E. Clinton Place

43. History and Significance

1. permit log n0tation, 860, 5/25/26--add to residence owner, O.J. Werner.
2. Permit, 02116, 7/8/53--bedroom addition

44. Description of Environment and Outbuildings.

This is a moderate size open lot with several large and/or old trees.

OFFICE OF HISTORIC PRESERVATION, P.O. BOX 176, JEFFERSON CITY, MISSOURI 65101
H I S T O R I C I N V E N T O R Y

SLA5012-15

1 NO 1314 LOCAL #
2 COUNTY
ST. LOUIS
3.LOCATION OF NEGATIVES
LINDA STOCKMAN

4 PRESENT NAME(S)

5 OTHER NAME(S)

6 SPECIFIC LOCATION
409 E. CLINTON PLACE
409 E. CLINTON PLACE

7 CITY OR TOWN
K I R K W O O D, M O

8 SITE PLAN WITH NORTH ARROW
S E E M A P

9 COORDINATES
LOT
LANG

10 SITE STRUCTURE
BUILDING X OBJECT

11 ON NAT'L REG? (YES/NO) N

12 IS IT ELIBIBLE? (YES/NO)

13 PART OF HIST DIST (YES/NO) N

14 DIST POTENT (YES/NO)

15 NAME OF ESTABLISHED DISTRICT

16 THEMATIC CATEGORY

17 DATE(S) OR PERIOD
CA 1953

18 STYLE OR DESIGN MODERN
RANCH

19 ARCHITECT OR ENGINEER

20 CONTRACTOR OR BUILDER
ROBERT EVPARD

21 ORIGINAL USE, IF APPARENT
SINGLE FAMILY RESIDENCE

22 PRESENT USE
SINGLE FAMILY RESIDENCE

23 OWNERSHIP PUBLIC
PRIVATE X

24 OWNER'S NAME & ADDRESS (IF KNOWN)

25 OPEN TO PUBLIC (YES/NO) N

26 LOCAL CONTACT PERSON OR ORGANIZATION

27 OTHER SURVEYS IN WHICH INCLUDED

28 NO OF STORIES 01.0

29 BASEMENT (Y/N) Y
FULL (Y/N)

30 FOUNDATION MATERIAL
CONCRETE

31 WALL CONSTRUCTION
FRAME

32 ROOF TYPE & MATERIAL
SIDE GABLES
ASPHALT SHINGLES

33 NO. OF BAYS
FRONT 3 SIDE 2

34 WALL TREATMENT
ASBESTOS SHINGLES

35 PLAN SHAPE
RECTANGLE

36 CHANGES (EXPLAIN IN #42) ADDITION
ALTERED
MOVED

37 CONDITION
INTERIOR
EXTERIOR GOOD

38 PRESERVATION UNDERWAY? (Y/N) N

39 ENDANGERED (YES/NO) N
BY WHAT ?

40 VISIBLE FROM PUBLIC ROAD ? (YES/NO) Y

41 DISTANCE FROM AND FRONTAGE ON ROAD

P H O T O

42 FURTHER DESCRIPTION OF IMPORTANT FEATURES
S E E C O N T I N U A T I O N S H E E T

43 HISTORY AND SIGNIFICANCE
S E E C O N T I N U A T I O N S H E E T

44 DESCRIPTION OF ENVIRONMENT AND OUTBUILDINGS
S E E C O N T I N U A T I O N S H E E T

45 SOURCES OF INFORMATION
S E E C O N T I N U A T I O N S H E E T

46 PREPARED BY
LINDA STOCKMAN

47 ORGANIZATION
KIRKWOOD LAMDM COMM.

48 DATE
05/88

49 REVISION DATE(S)

314

409 East Clinton Place

This building is primarily read as a one story rectangular block with side gables. The roof-line features closed rake and moderately overhanging boxed eaves. The primary entrance is off-center. It contains a single-leaf wood door with three small rectangular lights placed diagonally in the upper one-third of the door. It is covered by an aluminum storm door and accessed by a concrete stoop and stairs with a wrought iron railing. The majority of the windows are double-hung with wood sash with two horizontal light over two horizontal lights. The home also features a large fixed picture window on the primary elevation. The windows have narrow wood surrounds, narrow wood lug sills and the windows on the primary elevation feature decorative wood shutters.

Office of Historic Preservation
P. O. Box 176
Jefferson City, Missouri 65102
CERTIFIED LOCAL GOVERNMENT PROGRAM
HISTORIC INVENTORY - PHASE 3

KIRKWOOD, MISSOURI

Continuation Sheet 409 E. Clinton Place

43. History and Significance

Permit, 02837, 10/1/53--one story, five (5) room frame dwelling owner, Emil Seiler; builder, Robert Evrard.

44. Description of Environment and Outbuildings.

This is a small open lot. There is a metal storage shed in the back yard.

OFFICE OF HISTORIC PRESERVATION, P.O. BOX 176, JEFFERSON CITY, MISSOURI 65101
H I S T O R I C I N V E N T O R Y

SLAS018-155

1 NO 1327 LOCAL #
2 COUNTY
ST. LOUIS
3.LOCATION OF NEGATIVES
LINDA STOCKMAN

4 PRESENT NAME(S)

5 OTHER NAME(S)

6 SPECIFIC LOCATION
410 E. CLINTON PLACE
410 E. CLINTON

7 CITY OR TOWN
K I R K W O O D, M O

8 SITE PLAN WITH NORTH ARROW
S E E M A P

9 COORDINATES
LOT
LANG

10 SITE X STRUCTURE
BUILDING OBJECT

11 ON NAT'L REG? (YES/NO) N

12 IS IT ELIBIBLE? (YES/NO)

13 PART OF HIST DIST (YES/NO) N

14 DIST PCTENT (YES/NO)

15 NAME OF ESTABLISHED DISTRICT

16 THEMATIC CATEGORY

17 DATE(S) OR PERIOD
CA 1920

18 STYLE OR DESIGN VERNACULAR

19 ARCHITECT OR ENGINEER

20 CONTRACTOR OR BUILDER

21 ORIGINAL USE, IF APPARENT
SINGLE FAMILY RESIDENCE

22 PRESENT USE
SINGLE FAMILY RESIDENCE

23 OWNERSHIP PUBLIC
PRIVATE X

24 OWNER'S NAME & ADDRESS (IF KNOWN)

25 OPEN TO PUBLIC (YES/NO) N

26 LOCAL CONTACT PERSON OR ORGANIZATION

27 OTHER SURVEYS IN WHICH INCLUDED

28 NO OF STORIES 01.0

29 BASEMENT (Y/N) Y
FULL (Y/N)

30 FOUNDATION MATERIAL
CONCRETE BLOCK

31 WALL CONSTRUCTION
FRAME

32 ROOF TYPE & MATERIAL
FRONT GABLE
ASPHALT SHINGLES

33 NO. OF BAYS
FRONT 2 SIDE 4

34 WALL TREATMENT
ALUMINUM HORIZONTAL LAP SIDING

35 PLAN SHAPE
RECTANGLE

36 CHANGES (EXPLAIN IN #42) ADDITION
ALTERED
MOVED

37 CONDITION
INTERIOR
EXTERIOR GOOD

38 PRESERVATION UNDERWAY? (Y/N) N

39 ENDANGERED (YES/NO) N
BY WHAT ?

40 VISIBLE FROM PUBLIC ROAD ? (YES/NO) Y

41 DISTANCE FROM AND FRONTAGE ON ROAD

P H O T O

42 FURTHER DESCRIPTION OF IMPORTANT FEATURES
S E E C O N T I N U A T I O N S H E E T

43 HISTORY AND SIGNIFICANCE
S E E C O N T I N U A T I O N S H E E T

44 DESCRIPTION OF ENVIRONMENT AND OUTBUILDINGS
S E E C O N T I N U A T I O N S H E E T

45 SOURCES OF INFORMATION
S E E C O N T I N U A T I O N S H E E T

46 PREPARED BY
LINDA STOCKMAN

47 ORGANIZATION
KIRKWOOD LANDM COMM.

48 DATE
05/88

49 REVISION DATE(S)

327

410 East Clinton Place

This building is primarily read as a one story rectangular block with a front-facing gable. The roof-line features moderately overhanging boxed eaves. The facade features a full width porch with a shed roof supported by decorative wrought iron posts with a wrought iron railing. The primary entrance is off-center it contains a single-leaf wood door with nine lights in the upper half. It is covered by an aluminum storm door. The windows are double-hung sash with six over one and one over one light configurations. Their surrounds and sills have been covered by aluminum.

Office of Historic Preservation
P. O. Box 176
Jefferson City, Missouri 65102
CERTIFIED LOCAL GOVERNMENT PROGRAM
HISTORIC INVENTORY - PHASE 3

KIRKWOOD, MISSOURI

Continuation Sheet 410 E. Clinton Place

43. History and Significance

Permit, 2157, 5/8/33--garage

44. Description of Environment and Outbuildings.

This is a moderate size lot with many large and/or old trees in the back yard.'

OFFICE OF HISTORIC PRESERVATION, P.O. BOX 176, JEFFERSON CITY, MISSOURI 65101
H I S T O R I C I N V E N T O R Y

SLASC18-156

1 NO 1326 LOCAL #
2 COUNTY
ST. LOUIS
3. LOCATION OF NEGATIVES
LINDA STOCKMAN

4 PRESENT NAME(S)

5 OTHER NAME(S)

6 SPECIFIC LOCATION
414 E. CLINTON PLACE@
414 E. CLINTON PLACE

7 CITY OR TOWN
K I R K W O O D, M O

8 SITE PLAN WITH NORTH ARROW
S E E M A P

9 COORDINATES
LOT
LANG

10 SITE BUILDING X STRUCTURE OBJECT

11 ON NAT'L REG? (YES/NO) N

12 IS IT ELIBIBLE? (YES/NO)

13 PART OF HIST DIST (YES/NO) N

14 DIST POTENT (YES/NO)

15 NAME OF ESTABLISHED DISTRICT

16 THEMATIC CATEGORY

17 DATE(S) OR PERIOD
CA 1920

18 STYLE OR DESIGN VERNACULAR

19 ARCHITECT OR ENGINEER

20 CONTRACTOR OR BUILDER

21 ORIGINAL USE, IF APPARENT
SINGLE FAMILY RESIDENCE

22 PRESENT USE
SINGLE FAMILY RESIDENCE

23 OWNERSHIP PUBLIC
PRIVATE X

24 OWNER'S NAME & ADDRESS (IF KNOWN)

25 OPEN TO PUBLIC (YES/NO) N

26 LOCAL CONTACT PERSON OR ORGANIZATION

27 OTHER SURVEYS IN WHICH INCLUDED

28 NO OF STORIES 01.0

29 BASEMENT (Y/N) Y
FULL (Y/N)

30 FOUNDATION MATERIAL
CONCRETE

31 WALL CONSTRUCTION
FRAME

32 ROOF TYPE & MATERIAL
TRI-GABLE
ASPHALT SHINGLES

33 NO. OF BAYS
FRONT 3 SIDE 2

34 WALL TREATMENT
ASBESTOS SHINGLE

35 PLAN SHAPE
IRREGULAR

36 CHANGES (EXPLAIN IN #42) ADDITION
ALTERED
MOVED

37 CONDITION
INTERIOR
EXTERIOR FAIR

38 PRESERVATION UNDERWAY? (Y/N) N

39 ENDANGERED (YES/NO) N
BY WHAT ?

40 VISIBLE FROM PUBLIC ROAD ? (YES/NO) Y

41 DISTANCE FROM AND FRONTAGE ON ROAD

P H O T O

42 FURTHER DESCRIPTION OF IMPORTANT FEATURES
S E E C O N T I N U A T I O N S H E E T

43 HISTORY AND SIGNIFICANCE
S E E C O N T I N U A T I O N S H E E T

44 DESCRIPTION OF ENVIRONMENT AND OUTBUILDINGS
S E E C O N T I N U A T I O N S H E E T

45 SOURCES OF INFORMATION
S E E C O N T I N U A T I O N S H E E T

46 PREPARED BY
LINDA STOCKMAN

47 ORGANIZATION
KIRKWOOD LANDM COMM.

48 DATE
05/88

49 REVISION DATE(S)

326

414 East Clinton Place

This building is primarily read as a one story rectangular block with a tri-gable roof. The roof-line features moderately overhanging eaves which are boxed. The primary entrance contains a single-leaf wood door with a single light in the upper one-third. It is covered by an aluminum storm door. The windows are double-hung sash with one over one light configurations. They feature wide surrounds, plane entablatures, and narrow wood lug sills.

Office of Historic Preservation
P. O. Box 176
Jefferson City, Missouri 65102
CERTIFIED LOCAL GOVERNMENT PROGRAM
HISTORIC INVENTORY - PHASE 3

KIRKWOOD, MISSOURI

Continuation Sheet 414 E. Clinton Palce

43. History and Significance

Permit, 500, 3/8/43--frame shed.

44. Description of Environment and Outbuildings.

This is a moderate size lot with a number of large and/or old trees in the back yard. There is a detached metal storage shed in the rear yard.

OFFICE OF HISTORIC PRESERVATION, P.O. BOX 176, JEFFERSON CITY, MISSOURI 65101
H I S T O R I C I N V E N T O R Y

SLASC17-151

1 NO 1315 LOCAL #
2 COUNTY
ST. LOUIS
3.LOCATION OF NEGATIVES
LINDA STOCKMAN

4 PRESENT NAME(S)

5 OTHER NAME(S)

6 SPECIFIC LOCATION
415 E. CLINTON PLACE@
415 E. CLINTON PLACE

7 CITY OR TOWN
K I R K W O O D, M O

8 SITE PLAN WITH NORTH ARROW
S E E M A P

9 COORDINATES
LOT
LANG

10 SITE BUILDING X STRUCTURE OBJECT

11 ON NAT'L REG? (YES/NO) N

12 IS IT ELIGIBLE? (YES/NO)

13 PART OF HIST DIST (YES/NO) N

14 DIST POTENT (YES/NO)

15 NAME OF ESTABLISHED DISTRICT

16 THEMATIC CATEGORY

17 DATE(S) OR PERIOD
CA 1920

18 STYLE OR DESIGN ECLECTIC
BUNGALOW

19 ARCHITECT OR ENGINEER

20 CONTRACTOR OR BUILDER

21 ORIGINAL USE, IF APPARENT
SINGLE FAMILY RESIDENCE

22 PRESENT USE
SINGLE FAMILY RESIDENCE

23 OWNERSHIP PUBLIC
PRIVATE X

24 OWNER'S NAME & ADDRESS (IF KNOWN)

25 OPEN TO PUBLIC (YES/NO) N

26 LOCAL CONTACT PERSON OR ORGANIZATION

27 OTHER SURVEYS IN WHICH INCLUDED

28 NO OF STORIES 01.5

29 BASEMENT (Y/N) Y
FULL (Y/N)

30 FOUNDATION MATERIAL
CONCRETE

31 WALL CONSTRUCTION
FRAME

32 ROOF TYPE & MATERIAL
SIDE GABLE
ASPHALT SHINGLES

33 NO. OF BAYS
FRONT 2 SIDE 3

34 WALL TREATMENT
ASBESTOS SHINGLES

35 PLAN SHAPE
IRREGULAR

36 CHANGES (EXPLAIN IN #42) ADDITION
ALTERED
MOVED

37 CONDITION
INTERIOR
EXTERIOR GOOD

38 PRESERVATION UNDERWAY? (Y/N) N

39 ENDANGERED (YES/NO) N
BY WHAT ?

40 VISIBLE FROM PUBLIC ROAD ? (YES/NO) Y

41 DISTANCE FROM AND FRONTAGE ON ROAD

P H O T O

42 FURTHER DESCRIPTION OF IMPORTANT FEATURES
S E E C O N T I N U A T I O N S H E E T

43 HISTORY AND SIGNIFICANCE
S E E C O N T I N U A T I O N S H E E T

44 DESCRIPTION OF ENVIRONMENT AND OUTBUILDINGS
S E E C O N T I N U A T I O N S H E E T

45 SOURCES OF INFORMATION
S E E C O N T I N U A T I O N S H E E T

46 PREPARED BY
LINDA STOCKMAN

47 ORGANIZATION
KIRKWOOD LANDM COMM.

48 DATE
05/88

49 REVISION DATE(S)

315

415 East Clinton Place

This building is primarily read as a one and a half story block with side gables. The roof-line features moderately overhanging rake and eaves with exposed rafter ends. The primary entrance is off-center. It contains a single-leaf maltese light wood door which is covered by an aluminum storm door. This entry is accessed by a concrete porch with concrete stairs. The majority of the windows are double-hung wood sashes with two horizontal lights over two horizontal lights. The home also features a large fixed picture window on the primary elevation. The windows have narrow wood surrounds and narrow wood lug sills. This home is atypical of Kirkwood's bungalow type homes.

Office of Historic Preservation
P. O. Box 176
Jefferson City, Missouri 65102
CERTIFIED LOCAL GOVERNMENT PROGRAM
HISTORIC INVENTORY - PHASE 3

KIRKWOOD, MISSOURI

Continuation Sheet 415 E. Clinton Place

43. History and Significance

44. Description of Environment and Outbuildings.

This is a small open ;ot.

OFFICE OF HISTORIC PRESERVATION, P.O. BOX 176, JEFFERSON CITY, MISSOURI 65101
H I S T O R I C I N V E N T O R Y

SLRS018-158

1 NO 1325 LOCAL #
2 COUNTY
ST. LOUIS
3.LOCATION OF NEGATIVES
LINDA STOCKMAN

4 PRESENT NAME(S)

5 OTHER NAME(S)

6 SPECIFIC LOCATION
416 E. CLINTON PLACE
416 E. CLINTON PLACE

7 CITY OR TOWN
K I R K W O O D, M O

8 SITE PLAN WITH NORTH ARROW
S E E M A P

9 COORDINATES
LOT
LANG

10 SITE / STRUCTURE
BUILDING X / OBJECT

11 ON NAT'L REG? (YES/NO) N

12 IS IT ELIBIBLE? (YES/NO)

13 PART OF HIST DIST (YES/NO) N

14 DIST POTENT (YES/NO)

15 NAME OF ESTABLISHED DISTRICT

16 THEMATIC CATEGORY

17 DATE(S) OR PERIOD
CA 1910

18 STYLE OR DESIGN NATIONAL FOLK

19 ARCHITECT OR ENGINEER

20 CONTRACTOR OR BUILDER

21 ORIGINAL USE, IF APPARENT
SINGLE FAMILY RESIDENCE

22 PRESENT USE
SINGLE FAMILY RESIDENCE

23 OWNERSHIP PUBLIC
PRIVATE X

24 OWNER'S NAME & ADDRESS (IF KNOWN)

25 OPEN TO PUBLIC (YES/NO) N

26 LOCAL CONTACT PERSON OR ORGANIZATION

27 OTHER SURVEYS IN WHICH INCLUDED

28 NO OF STORIES 01.0

29 BASEMENT (Y/N) Y
FULL (Y/N)

30 FOUNDATION MATERIAL
CONCRETE BLOCK

31 WALL CONSTRUCTION
FRAME

32 ROOF TYPE & MATERIAL
SIDE GABLE
ROLLED COMPOSITIONI

33 NO. OF BAYS
FRONT 2 SIDE 1

34 WALL TREATMENT
ASBESTOS SHINGLES

35 PLAN SHAPE
RECTANGLE

36 CHANGES (EXPLAIN IN #42) ADDITION / ALTERED / MOVED

37 CONDITION
INTERIOR
EXTERIOR GOOD

38 PRESERVATION UNDERWAY? (Y/N) N

39 ENDANGERED (YES/NO) N
BY WHAT ?

40 VISIBLE FROM PUBLIC ROAD ? (YES/NO) Y

41 DISTANCE FROM AND FRONTAGE ON ROAD

P H O T O

42 FURTHER DESCRIPTION OF IMPORTANT FEATURES
S E E C O N T I N U A T I O N S H E E T

43 HISTORY AND SIGNIFICANCE
S E E C O N T I N U A T I O N S H E E T

44 DESCRIPTION OF ENVIRONMENT AND OUTBUILDINGS
S E E C O N T I N U A T I O N S H E E T

45 SOURCES OF INFORMATION
S E E C O N T I N U A T I O N S H E E T

46 PREPARED BY
LINDA STOCKMAN

47 ORGANIZATION
KIRKWOOD LANDM COMM.

48 DATE
05/88

49 REVISION DATE(S)

325

416 East Clinton Place

This building is primarily read as a one story rectangular block with side gables. The roof-line features moderately projecting rake and eaves. The primary entrance is on the west side elevation. It contains a single-leaf wood door with four lights in the upper half. It is covered by a wood storm door. The windows are double-hung sash with two over two light configurations. They feature wide wood surrounds and narrow wood lug sills.

Office of Historic Preservation
P. O. Box 176
Jefferson City, Missouri 65102
CERTIFIED LOCAL GOVERNMENT PROGRAM
HISTORIC INVENTORY - PHASE 3

KIRKWOOD, MISSOURI

Continuation Sheet 416 E. Clinton Place

43. History and Significance

Permit, 541, 9/23/43--move old house in rear to new foundation in front; repair and install plumbing--owner, H.W. Hercherroeder

44. Description of Environment and Outbuildings.

This is a small lot with a couple of large and/or old trees.

416

OFFICE OF HISTORIC PRESERVATION, P.O. BOX 176, JEFFERSON CITY, MISSOURI 65101
H I S T O R I C I N V E N T O R Y

SLA5018-159

1 NO 1324 LOCAL #
2 COUNTY
ST. LOUIS
3. LOCATION OF NEGATIVES
LINDA STOCKMAN

4 PRESENT NAME(S)

5 OTHER NAME(S)

6 SPECIFIC LOCATION
420 E. CLINTON PLACE
420 E. CLINTON PLACE

7 CITY OR TOWN
K I R K W O O D, M O

8 SITE PLAN WITH NORTH ARROW
S E E M A P

9 COORDINATES
LOT
LANG

10 SITE STRUCTURE
BUILDING X OBJECT

11 ON NAT'L REG? (YES/NO) N
12 IS IT ELIBIBLE? (YES/NO)

13 PART OF HIST DIST (YES/NO) N
14 DIST POTENT (YES/NO)

15 NAME OF ESTABLISHED DISTRICT

16 THEMATIC CATEGORY

17 DATE(S) OR PERIOD
CA 1951

18 STYLE OR DESIGN MODERN
RANCH

19 ARCHITECT OR ENGINEER

20 CONTRACTOR OR BUILDER
JOHN EVRARD

21 ORIGINAL USE, IF APPARENT
SINGLE FAMILY RESIDENCE

22 PRESENT USE
SINGLE FAMILY RESIDENCE

23 OWNERSHIP PUBLIC
PRIVATE X

24 OWNER'S NAME & ADDRESS (IF KNOWN)

25 OPEN TO PUBLIC (YES/NO) N

26 LOCAL CONTACT PERSON OR ORGANIZATION

27 OTHER SURVEYS IN WHICH INCLUDED

28 NO OF STORIES 01.0

29 BASEMENT (Y/N) Y
FULL (Y/N)

30 FOUNDATION MATERIAL
CONCRETE

31 WALL CONSTRUCTION
FRAME

32 ROOF TYPE & MATERIAL
SIDE GABLE
ASPHALT SHINGLES

33 NO. OF BAYS
FRONT 3 SIDE 2

34 WALL TREATMENT
ASBESTOS SHINGLES

35 PLAN SHAPE
RECTANGLE

36 CHANGES (EXPLAIN IN #42) ADDITION
ALTERED
MOVED

37 CONDITION
INTERIOR
EXTERIOR GOOD

38 PRESERVATION UNDERWAY? (Y/N) N

39 ENDANGERED (YES/NO) N
BY WHAT ?

40 VISIBLE FROM PUBLIC ROAD ? (YES/NO) Y

41 DISTANCE FROM AND FRONTAGE ON ROAD

P H O T O

42 FURTHER DESCRIPTION OF IMPORTANT FEATURES
S E E C O N T I N U A T I O N S H E E T

43 HISTORY AND SIGNIFICANCE
S E E C O N T I N U A T I O N S H E E T

44 DESCRIPTION OF ENVIRONMENT AND OUTBUILDINGS
S E E C O N T I N U A T I O N S H E E T

45 SOURCES OF INFORMATION
S E E C O N T I N U A T I O N S H E E T

46 PREPARED BY
LINDA STOCKMAN

47 ORGANIZATION
KIRKWOOD LANDM COMM.

48 DATE
05/88

49 REVISION DATE(S)

324

420 East Clinton Place

This building is primarily read as a one and a half story rectangular block with side gables. The roof-line features closed rake and eaves. The primary entrance is central. It contains a single-leaf wood-panel door with two small lights at the top. It is by a wood storm door and flanked by fluted wood pilasters The entry features a small entrance porch with a shed roof supported by metal pipe-like posts. The entry is offset by a secondary gable which interrupt the main house roof. The majority of the windows are double-hung sash with two horizontal light over two horizontal lights. The home also features a large fixed picture window on the primary elevation. The windows have narrow wood surrounds and narrow wood lug sills. The windows on the primary elevation also feature decorative wood shutter.

Office of Historic Preservation
P. O. Box 176
Jefferson City, Missouri 65102
CERTIFIED LOCAL GOVERNMENT PROGRAM
HISTORIC INVENTORY - PHASE 3

KIRKWOOD, MISSOURI

Continuation Sheet 420 E. Clinton Place

43. History and Significance

1. Permit, 01176, 3/23/51--one (1) story, five (5) room frame dwelling--owner & builder, John Evrard.
2. Permit, 03393, 8/24/54--frame carport.
3. Permit, 09083, 5/15/73--add family room.

44. Description of Environment and Outbuildings.

This is a moderate size open lot with a few large and/or old trees.

OFFICE OF HISTORIC PRESERVATION, P.O. BOX 176, JEFFERSON CITY, MISSOURI 65101
H I S T O R I C I N V E N T O R Y

SLA5018-

1 NO 1316 LOCAL #
2 COUNTY
ST. LOUIS
3.LOCATION OF NEGATIVES
LINDA STOCKMAN

4 PRESENT NAME(S)

5 OTHER NAME(S)

6 SPECIFIC LOCATION
~~415 E. CLINTON PLACE~~
421 E. CLINTON PLACE

7 CITY OR TOWN
K I R K W O O D, M O

8 SITE PLAN WITH NORTH ARROW
S E E M A P

9 COORDINATES
LOT
LANG

10 SITE X STRUCTURE
BUILDING X OBJECT

11 ON NAT'L REG? (YES/NO) X

12 IS IT ELIGIBLE? (YES/NO)

13 PART OF HIST DIST (YES/NO) X

14 DIST POTENT (YES/NO)

15 NAME OF ESTABLISHED DISTRICT

16 THEMATIC CATEGORY

17 DATE(S) OR PERIOD
CA 1953

18 STYLE OR DESIGN MODERN
RANCH

19 ARCHITECT OR ENGINEER

20 CONTRACTOR OR BUILDER
ROBERT EVRARD

21 ORIGINAL USE, IF APPARENT
SINGLE FAMILY RESIDENCE

22 PRESENT USE
SINGLE FAMILY RESIDENCE

23 OWNERSHIP PUBLIC
PRIVATE X

24 OWNER'S NAME & ADDRESS (IF KNOWN)

25 OPEN TO PUBLIC (YES/NO) X

26 LOCAL CONTACT PERSON OR ORGANIZATION

27 OTHER SURVEYS IN WHICH INCLUDED

28 NO OF STORIES 01.5

29 BASEMENT (Y/N) Y
FULL (Y/N)

30 FOUNDATION MATERIAL
CONCRETE

31 WALL CONSTRUCTION
FRAME

32 ROOF TYPE & MATERIAL
SIDE GABLE
ASPHALT SHINGLES

33 NO. OF BAYS
FRONT 2 SIDE 3

34 WALL TREATMENT
ASBESTOS SHINGLES

35 PLAN SHAPE
IRREGULAR

36 CHANGES (EXPLAIN IN #42) ADDITION
ALTERED
MOVED

37 CONDITION
INTERIOR
EXTERIOR GOOD

38 PRESERVATION UNDERWAY? (Y/N) N

39 ENDANGERED (YES/NO) N
BY WHAT ?

40 VISIBLE FROM PUBLIC ROAD ? (YES/NO) Y

41 DISTANCE FROM AND FRONTAGE ON ROAD

P H O T O

42 FURTHER DESCRIPTION OF IMPORTANT FEATURES
S E E C O N T I N U A T I O N S H E E T

43 HISTORY AND SIGNIFICANCE
S E E C O N T I N U A T I O N S H E E T

44 DESCRIPTION OF ENVIRONMENT AND OUTBUILDINGS
S E E C O N T I N U A T I O N S H E E T

45 SOURCES OF INFORMATION
S E E C O N T I N U A T I O N S H E E T

46 PREPARED BY
LINDA STOCKMAN

47 ORGANIZATION
KIRKWOOD LANDM COMM.

48 DATE
05/83

49 REVISION DATE(S)

316

421 East Clinton Place

This building is primarily read as a one story rectangular block with side gables. The roof-line features closed rake and moderately overhanging boxed eaves. The primary entrance is central. It contains a single-leaf flush wood door with a diamond light in the upper one-third. It is covered by an aluminum storm door. The majority of the windows are double-hung wood sash with two horizontal lights over two horizontal lights. The home also features a large fixed picture window on its primary elevation. The windows have narrow wood surrounds and narrow wood lug sills. The windows on the primary elevation also feature decorative wood shutters.

Office of Historic Preservation
P. O. Box 176
Jefferson City, Missouri 65102
CERTIFIED LOCAL GOVERNMENT PROGRAM
HISTORIC INVENTORY - PHASE 3

KIRKWOOD, MISSOURI

Continuation Sheet 421 W. Clinton Place

43. History and Significance

Permit, 02679, 7/22/53--one story, five (5) room frame dwelling-owner, Emil Seiler; builder, Robert Evrard.

44. Description of Environment and Outbuildings.

This is a small open lot with several large and/or old tree-.

OFFICE OF HISTORIC PRESERVATION, P.O. BOX 176, JEFFERSON CITY, MISSOURI 65101

H I S T O R I C I N V E N T O R Y

1 NO 1317 LOCAL #
2 COUNTY
ST. LOUIS
3. LOCATION OF NEGATIVES
LINDA STOCKMAN

4 PRESENT NAME(S)

5 OTHER NAME(S)

6 SPECIFIC LOCATION
423 S CLINTON PLACE
423 E. CLINTON PLACE

7 CITY OR TOWN
K I R K W O O D, M O

8 SITE PLAN WITH NORTH ARROW
S E E M A P

9 COORDINATES
LOT
LANG

10 SITE / STRUCTURE
BUILDING X / OBJECT

11 ON NAT'L REG? (YES/NO) N

12 IS IT ELIBIBLE? (YES/NO)

13 PART OF HIST DIST (YES/NO) N

14 DIST POTENT (YES/NO)

15 NAME OF ESTABLISHED DISTRICT

16 THEMATIC CATEGORY

17 DATE(S) OR PERIOD
CA 1952

18 STYLE OR DESIGN MODERN
RANCH

19 ARCHITECT OR ENGINEER

20 CONTRACTOR OR BUILDER
ROBERT EVRARD

21 ORIGINAL USE, IF APPARENT
SINGLE FAMILY RESIDENCE

22 PRESENT USE
SINGLE FAMILY RESIDENCE

23 OWNERSHIP PUBLIC
PRIVATE X

24 OWNER'S NAME & ADDRESS (IF KNOWN)

25 OPEN TO PUBLIC (YES/NO) N

26 LOCAL CONTACT PERSON OR ORGANIZATION

27 OTHER SURVEYS IN WHICH INCLUDED

28 NO OF STORIES 01.0

29 BASEMENT (Y/N) Y
FULL (Y/N)

30 FOUNDATION MATERIAL
CONCRETE

31 WALL CONSTRUCTION
FRAME

32 ROOF TYPE & MATERIAL
SIDE GABLE
ASPHALT SHINGLES

33 NO. OF BAYS
FRONT 3 SIDE 2

34 WALL TREATMENT
ASBESTOS SHINGLES

35 PLAN SHAPE
RECTANGLE

36 CHANGES (EXPLAIN IN #42) ADDITION
ALTERED
MOVED

37 CONDITION
INTERIOR
EXTERIOR GOOD

38 PRESERVATION UNDERWAY? (Y/N) N

39 ENDANGERED (YES/NO) N
BY WHAT ?

40 VISIBLE FROM PUBLIC ROAD ? (YES/NO) Y

41 DISTANCE FROM AND FRONTAGE ON ROAD

P H O T O

42 FURTHER DESCRIPTION OF IMPORTANT FEATURES
S E E C O N T I N U A T I O N S H E E T

43 HISTORY AND SIGNIFICANCE
S E E C O N T I N U A T I O N S H E E T

44 DESCRIPTION OF ENVIRONMENT AND OUTBUILDINGS
S E E C O N T I N U A T I O N S H E E T

45 SOURCES OF INFORMATION
S E E C O N T I N U A T I O N S H E E T

46 PREPARED BY
LINDA STOCKMAN

47 ORGANIZATION
KIRKWOOD LANDM COMM.

48 DATE
05/88

49 REVISION DATE(S)

317

423 East Clinton Place

This building is primarily read as a one story rectangular block with side gables. The roof-line features close rake and moderately overhanging eaves. The primary entrance is central and contains a single-leaf flush wood door with a small diamond light in the upper one-third. It is covered by an aluminum storm door. The majority of the windows are double-hung wood sash with two horizontal lights over two horizontal lights. The home also features a large fixed picture window on its primary elevation. The windows feature narrow wood surrounds and narrow wood lug sills. The windows on the primary elevation feature decorative wood shutters.

Office of Historic Preservation
P. O. Box 176
Jefferson City, Missouri 65102
CERTIFIED LOCAL GOVERNMENT PROGRAM
HISTORIC INVENTORY - PHASE 3

KIRKWOOD, MISSOURI

Continuation Sheet 423 E. Clinton Place

43. History and Significance

1. Permit, 02364, 12/10/52--one (1) story, five (5) room frame d dwelling--owner, Emil Seiler; builder, Robert Evrard.

2. Permit, 04242, 7/3/56--carport.

44. Description of Environment and Outbuildings.

This is a moderate size open lot with several large and/or old trees.

423

OFFICE OF HISTORIC PRESERVATION, P.O. BOX 176, JEFFERSON CITY, MISSOURI 65101

H I S T O R I C I N V E N T O R Y

1 NO 1318 LOCAL #
2 COUNTY
ST. LOUIS
3.LOCATION OF NEGATIVES
LINDA STOCKMAN

4 PRESENT NAME(S)

5 OTHER NAME(S)

6 SPECIFIC LOCATION
427 E. CLINTON PLACE
427 E. CLINTON PLACE

7 CITY OR TOWN
K I R K W O O D, M O

8 SITE PLAN WITH NORTH ARROW

S E E M A P

9 COORDINATES
LOT
LANG

10 SITE X STRUCTURE
BUILDING X OBJECT

11 ON NAT'L REG? (YES/NO) N

12 IS IT ELIGIBLE? (YES/NO)

13 PART OF HIST DIST (YES/NO) N

14 DIST PCTENT (YES/NO)

15 NAME OF ESTABLISHED DISTRICT

16 THEMATIC CATEGORY

17 DATE(S) OR PERIOD
CA 1952

18 STYLE OR DESIGN MODERN
RANCH

19 ARCHITECT OR ENGINEER

20 CONTRACTOR OR BUILDER
ROBERT EVRARD

21 ORIGINAL USE, IF APPARENT
SINGLE FAMILY RESIDENCE

22 PRESENT USE
SINGLE FAMILY RESIDENCE

23 OWNERSHIP PUBLIC
PRIVATE X

24 OWNER'S NAME & ADDRESS (IF KNOWN)

25 OPEN TO PUBLIC (YES/NO) N

26 LOCAL CONTACT PERSON OR ORGANIZATION

27 OTHER SURVEYS IN WHICH INCLUDED

28 NO OF STORIES 01.0

29 BASEMENT (Y/N) Y
FULL (Y/N)

30 FOUNDATION MATERIAL
CONCRETE

31 WALL CONSTRUCTION
FRAME

32 ROOF TYPE & MATERIAL
SIDE GABLE
ASPHALT SHINGLES

33 NO. OF BAYS
FRONT 3 SIDE 2

34 WALL TREATMENT
ASBESTOS SHINGLES

35 PLAN SHAPE
RECTANGLE

36 CHANGES (EXPLAIN IN #42) ADDITION
ALTERED
MOVED

37 CONDITION
INTERIOR
EXTERIOR GOOD

38 PRESERVATION UNDERWAY? (Y/N) N

39 ENDANGERED (YES/NO) N
BY WHAT ?

40 VISIBLE FROM PUBLIC ROAD ? (YES/NO) Y

41 DISTANCE FROM AND FRONTAGE ON ROAD

P H O T O

42 FURTHER DESCRIPTION OF IMPORTANT FEATURES
S E E C O N T I N U A T I O N S H E E T

43 HISTORY AND SIGNIFICANCE
S E E C O N T I N U A T I O N S H E E T

44 DESCRIPTION OF ENVIRONMENT AND OUTBUILDINGS
S E E C O N T I N U A T I O N S H E E T

45 SOURCES OF INFORMATION
S E E C O N T I N U A T I O N S H E E T

46 PREPARED BY
LINDA STOCKMAN

47 ORGANIZATION
KIRKWOOD LANDM COMM.

48 DATE
05/88

49 REVISION DATE(S)

318

427 East Clinton Place

This building is primarily read as a one story rectangular block with side gables. The roof-line features close rake and eaves. Primary entrance is central. It contains a single-leaf wood flush wood door with three small rectangular lights placed diagonally in the upper one-third of the door. It is covered by an aluminum storm door. The entry is off-set by a secondary gable which interrupts the house main roof. There is an aluminum awning in place over this entry. The majority of the windows are double-hung wood sash with two horizontal lights over two horizontal lights. The home also features a large fixed picture window on the primary elevation. The windows have narrow surrounds and narrow wood lug sills. The windows on the primary elevation feature decorative wood shutter and aluminum awnings.

Office of Historic Preservation
P. O. Box 176
Jefferson City, Missouri 65102
CERTIFIED LOCAL GOVERNMENT PROGRAM
HISTORIC INVENTORY - PHASE 3

KIRKWOOD, MISSOURI

Continuation Sheet 427 E. Clinton Place

43. History and Significance

Permit, 02303, 10/20/52--one (1) story, five (5) room frame dwelling--owner, Emil Seiler; builder, Robert Evrard.

44. Description of Environment and Outbuildings.

This is a moderate size open lot with several large and or old trees.

OFFICE OF HISTORIC PRESERVATION, P.O. BOX 176, JEFFERSON CITY, MISSOURI 65101
H I S T O R I C I N V E N T O R Y

SLA5018-163

1 NO 1319 LOCAL #
2 COUNTY
ST. LOUIS
3. LOCATION OF NEGATIVES
LINDA STOCKMAN

4 PRESENT NAME(S)

5 OTHER NAME(S)

6 SPECIFIC LOCATION
429 E. CLINTON PLACE
429 E. CLINTON PLACE

7 CITY OR TOWN
K I R K W O O D, M O

8 SITE PLAN WITH NORTH ARROW
S E E M A P

9 COORDINATES
LOT
LANG

10 SITE BUILDING X STRUCTURE OBJECT

11 ON NAT'L REG? (YES/NO) N

12 IS IT ELIBIBLE? (YES/NO)

13 PART OF HIST DIST (YES/NO) N

14 DIST POTENT (YES/NO)

15 NAME OF ESTABLISHED DISTRICT

16 THEMATIC CATEGORY

17 DATE(S) OR PERIOD
CA 1920

18 STYLE OR DESIGN VERNACULAR

19 ARCHITECT OR ENGINEER

20 CONTRACTOR OR BUILDER

21 ORIGINAL USE, IF APPARENT
SINGLE FAMILY RESIDENCE

22 PRESENT USE
SINGLE FAMILY RESIDENCE

23 OWNERSHIP PUBLIC
PRIVATE X

24 OWNER'S NAME & ADDRESS (IF KNOWN)

25 OPEN TO PUBLIC (YES/NO) N

26 LOCAL CONTACT PERSON OR ORGANIZATION

27 OTHER SURVEYS IN WHICH INCLUDED

28 NO OF STORIES 01.0

29 BASEMENT (Y/N) Y
FULL (Y/N)

30 FOUNDATION MATERIAL
CONCRETE

31 WALL CONSTRUCTION
FRAME

32 ROOF TYPE & MATERIAL
TRI-GABLE
ASPHALT SHINGLES

33 NO. OF BAYS
FRONT 3 SIDE 4

34 WALL TREATMENT
ASBESTOS SHINGLES

35 PLAN SHAPE
IRREGULAR

36 CHANGES (EXPLAIN IN #42) ADDITION
ALTERED
MOVED

37 CONDITION
INTERIOR
EXTERIOR GOOD

38 PRESERVATION UNDERWAY? (Y/N) N

39 ENDANGERED (YES/NO) N
BY WHAT ?

40 VISIBLE FROM PUBLIC ROAD ? (YES/NO) Y

41 DISTANCE FROM AND FRONTAGE ON ROAD

P H O T O

42 FURTHER DESCRIPTION OF IMPORTANT FEATURES
S E E C O N T I N U A T I O N S H E E T

43 HISTORY AND SIGNIFICANCE
S E E C O N T I N U A T I O N S H E E T

44 DESCRIPTION OF ENVIRONMENT AND OUTBUILDINGS
S E E C O N T I N U A T I O N S H E E T

45 SOURCES OF INFORMATION
S E E C O N T I N U A T I O N S H E E T

46 PREPARED BY
LINDA STOCKMAN

47 ORGANIZATION
KIRKWOOD LANDM COMM.

48 DATE
05/88

49 REVISION DATE(S)

319

429 East Clinton Place

This building is primarily read as a one story wing toward the front with side gables and a one story full-width projecting rear wing with a rear facing gable. The primary entrance is slightly off-center. It contains a single-leaf wood door with three vertical lights across the upper third of the door. It is covered by a wood screen door. The windows are double-hung wood sash with three over one light configuration. They feature wide wood surrounds and narrow wood lug sills. There is a half-width entry porch which features a shed roof, narrow wood posts and a brick balustrade. The roof-line of the home features overhanging eaves with exposed rafter ends. There is a full width room addition across the rear elevation. Projecting from that addition is a one story room addition with an open-frame carport.

Office of Historic Preservation
P. O. Box 176
Jefferson City, Missouri 65102
CERTIFIED LOCAL GOVERNMENT PROGRAM
HISTORIC INVENTORY - PHASE 3

KIRKWOOD, MISSOURI

Continuation Sheet 429 E. Clinton Place

43. History and Significance

1. Permit log notation, 1814, 4/26/50--a-dition.
2. Permit, 04943, 7/30/58--frame garage--owner, P. Glusac.
3. Permit, 06415, 8/21/62--two (2) frame rooms to rear of existing residence.

44. Description of Environment and Outbuildings.

This ;s a deep ;ot with several large and/or old trees. There is a detached one (1) car frame garage in the rear yard.

OFFICE OF HISTORIC PRESERVATION, P.O. BOX 176, JEFFERSON CITY, MISSOURI 65101
H I S T O R I C I N V E N T O R Y

SLAS018-164

1 NO 1323 LOCAL #
2 COUNTY
ST. LOUIS
3. LOCATION OF NEGATIVES
LINDA STOCKMAN

4 PRESENT NAME(S)

5 OTHER NAME(S)

6 SPECIFIC LOCATION
434 E. CLINTON
434 E. CLINTON PLACE

7 CITY OR TOWN
K I R K W O O D, M O

8 SITE PLAN WITH NORTH ARROW
S E E M A P

9 COORDINATES
LOT
LANG

10 SITE STRUCTURE
BUILDING X OBJECT

11 ON NAT'L REG? (YES/NO) N

12 IS IT ELIBIBLE? (YES/NO)

13 PART OF HIST DIST (YES/NO) N

14 DIST POTENT (YES/NO)

15 NAME OF ESTABLISHED DISTRICT

16 THEMATIC CATEGORY

17 DATE(S) OR PERIOD
CA 1940

18 STYLE OR DESIGN ECLECTIC
CRAFTSMAN

19 ARCHITECT OR ENGINEER

20 CONTRACTOR OR BUILDER

21 ORIGINAL USE, IF APPARENT
SINGLE FAMILY RESIDENCE

22 PRESENT USE
SINGLE FAMILY RESIDENCE

23 OWNERSHIP PUBLIC
PRIVATE X

24 OWNER'S NAME & ADDRESS (IF KNOWN)

25 OPEN TO PUBLIC (YES/NO) N

26 LOCAL CONTACT PERSON OR ORGANIZATION

27 OTHER SURVEYS IN WHICH INCLUDED

28 NO OF STORIES 01.5

29 BASEMENT (Y/N) Y
FULL (Y/N)

30 FOUNDATION MATERIAL
CONCRETE

31 WALL CONSTRUCTION
FRAME

32 ROOF TYPE & MATERIAL
SIDE GABLE
ASPHALT SHINGLES

33 NO. OF BAYS
FRONT 3 SIDE 2

34 WALL TREATMENT
ASBESTOS SHINGLE

35 PLAN SHAPE
RECTANGLE

36 CHANGES (EXPLAIN IN #42) ADDITION
ALTERED
MOVED

37 CONDITION
INTERIOR
EXTERIOR POOR

38 PRESERVATION UNDERWAY? (Y/N) N

39 ENDANGERED (YES/NO) N
BY WHAT ?

40 VISIBLE FROM PUBLIC ROAD ? (YES/NO) Y

41 DISTANCE FROM AND FRONTAGE ON ROAD

P H O T O

42 FURTHER DESCRIPTION OF IMPORTANT FEATURES
S E E C O N T I N U A T I O N S H E E T

43 HISTORY AND SIGNIFICANCE
S E E C O N T I N U A T I O N S H E E T

44 DESCRIPTION OF ENVIRONMENT AND OUTBUILDINGS
S E E C O N T I N U A T I O N S H E E T

45 SOURCES OF INFORMATION
S E E C O N T I N U A T I O N S H E E T

46 PREPARED BY
LINDA STOCKMAN

47 ORGANIZATION
KIRKWOOD LANDM COMM.

48 DATE
05/88

49 REVISION DATE(S)

323

434 East Clinton Place

This building is primarily read as a one and a half story rectangular block with side gables. The roof-line features close rake and eaves. The primary entrance is central. It contains a single-leaf six-panel colonial style door which is covered by an aluminum storm door. This entry is flanked by fluted wood pilasters and topped by an open curved hood which is supported by decorative wood brackets. The windows are double-hung sash with six over six light configurations. They feature wide wood surrounds and narrow wood lug sills.

Office of Historic Preservation
P. O. Box 176
Jefferson City, Missouri 65102
CERTIFIED LOCAL GOVERNMENT PROGRAM
HISTORIC INVENTORY - PHASE 3

KIRKWOOD, MISSOURI

Continuation Sheet 434 E. Clinton Place

43. History and Significance

Permit, 4632, 5/4/40--four (4) romm residence--owner, T. Koprivica.

44. Description of Environment and Outbuildings.

This is a moderate size open lot lined by large and/or old trees.

OFFICE OF HISTORIC PRESERVATION, P.O. BOX 176, JEFFERSON CITY, MISSOURI 65101

H I S T O R I C I N V E N T O R Y

SLA5018-1UNS

1 NO 1322 LOCAL #
2 COUNTY
ST. LOUIS
3.LOCATION OF NEGATIVES
LINDA STOCKMAN

4 PRESENT NAME(S)

5 OTHER NAME(S)

6 SPECIFIC LOCATION
438 E. CLINTON PLACE
438 E. CLINOTN PLACE

7 CITY OR TOWN
K I R K W O O D, M O

8 SITE PLAN WITH NORTH ARROW

S E E M A P

9 COORDINATES
LOT
LANG

10 SITE STRUCTURE
BUILDING X OBJECT

11 ON NAT'L REG? (YES/NO) N

12 IS IT ELIGIBLE? (YES/NO)

13 PART OF HIST DIST (YES/NO) N

14 DIST POTENT (YES/NO)

15 NAME OF ESTABLISHED DISTRICT

16 THEMATIC CATEGORY

17 DATE(S) OR PERIOD
CA 1972

18 STYLE OR DESIGN
Nondescript Industrial

19 ARCHITECT OR ENGINEER

20 CONTRACTOR OR BUILDER
ROLLIE CONSTRUCTION COMPANY

21 ORIGINAL USE, IF APPARENT
INDUSTRIAL

22 PRESENT USE
INDUSTRIAL

23 OWNERSHIP PUBLIC
PRIVATE X

24 OWNER'S NAME & ADDRESS (IF KNOWN)

25 OPEN TO PUBLIC (YES/NO) Y

26 LOCAL CONTACT PERSON OR ORGANIZATION

27 OTHER SURVEYS IN WHICH INCLUDED

28 NO OF STORIES 01.0

29 BASEMENT (Y/N) Y
FULL (Y/N)

30 FOUNDATION MATERIAL
CONCRETE SLAB

31 WALL CONSTRUCTION
MASONRY

32 ROOF TYPE & MATERIAL
FLAT
ROLLED COMPOSITION

33 NO. OF BAYS
FRONT 6 SIDE 3

34 WALL TREATMENT
CONCRETE BLOCK

35 PLAN SHAPE
RECTANGULAR

36 CHANGES (EXPLAIN IN #42) ADDITION
ALTERED
MOVED

37 CONDITION
INTERIOR
EXTERIOR GOOD

38 PRESERVATION UNDERWAY? (Y/N) N

39 ENDANGERED (YES/NO) N
BY WHAT ?

40 VISIBLE FROM PUBLIC ROAD ? (YES/NO) Y

41 DISTANCE FROM AND FRONTAGE ON ROAD

P H O T O

42 FURTHER DESCRIPTION OF IMPORTANT FEATURES
S E E C O N T I N U A T I O N S H E E T

43 HISTORY AND SIGNIFICANCE
S E E C O N T I N U A T I O N S H E E T

44 DESCRIPTION OF ENVIRONMENT AND OUTBUILDINGS
S E E C O N T I N U A T I O N S H E E T

45 SOURCES OF INFORMATION
S E E C O N T I N U A T I O N S H E E T

46 PREPARED BY
LINDA STOCKMAN

47 ORGANIZATION
KIRKWOOD LANDM COMM.

48 DATE
05/88

49 REVISION DATE(S)

322

438 East Clinton Place

This building is primarily read as a rectangular block constructed of concrete blocks. It features a flat roof with a widely overhanging false roof along the primary elevation which wraps around to the side elevation. The primary elevation features two entrances. One contains double leaf metal-clad doors, and the other contains a single-leaf metal-clad door. The windows are double-hung metal sash with multi-lights.

Office of Historic Preservation
P. O. Box 176
Jefferson City, Missouri 65102
CERTIFIED LOCAL GOVERNMENT PROGRAM
HISTORIC INVENTORY - PHASE 3

KIRKWOOD, MISSOURI

Continuation Sheet 438 E. Clinton Place

43. History and Significance

Permit, 08868, 8/31/72--masonry industrial building--owner Robert J. Lederle; builder, Rollie Construction Co.

44. Description of Environment and Outbuildings.

This is a large lot. The area features industrial and residential property.

OFFICE OF HISTORIC PRESERVATION, P.O. BOX 176, JEFFERSON CITY, MISSOURI 65101
HISTORIC INVENTORY

SLA5018-11000

1 NO 1321 LOCAL #
2 COUNTY
ST. LOUIS
3. LOCATION OF NEGATIVES
LINDA STOCKMAN

4 PRESENT NAME(S)

5 OTHER NAME(S)

6 SPECIFIC LOCATION
450 E. CLINTON PLACE
450 E. CLINTON PLACE

7 CITY OR TOWN
KIRKWOOD, MO

8 SITE PLAN WITH NORTH ARROW
SEE MAP

9 COORDINATES
LOT
LANG

10 SITE BUILDING X STRUCTURE OBJECT

11 ON NAT'L REG? (YES/NO) N

12 IS IT ELIGIBLE? (YES/NO)

13 PART OF HIST DIST (YES/NO) N

14 DIST POTENT (YES/NO)

15 NAME OF ESTABLISHED DISTRICT

16 THEMATIC CATEGORY

17 DATE(S) OR PERIOD
CA 1965 1981

18 STYLE OR DESIGN
Modern / Contemporary

19 ARCHITECT OR ENGINEER

20 CONTRACTOR OR BUILDER
EWALD ALTMANN

21 ORIGINAL USE, IF APPARENT
INDUSTRIAL

22 PRESENT USE
INDUSTRIAL

23 OWNERSHIP PUBLIC
PRIVATE X

24 OWNER'S NAME & ADDRESS (IF KNOWN)

25 OPEN TO PUBLIC (YES/NO) Y

26 LOCAL CONTACT PERSON OR ORGANIZATION

27 OTHER SURVEYS IN WHICH INCLUDED

28 NO OF STORIES 01.0

29 BASEMENT (Y/N) N
FULL (Y/N)

30 FOUNDATION MATERIAL
CONCRETE SLAB

31 WALL CONSTRUCTION
MASONRY

32 ROOF TYPE & MATERIAL
GABLE AND FLAT
ASPHALT SHINGLES AND
ROLLED

33 NO. OF BAYS
FRONT 7 SIDE 0

34 WALL TREATMENT
CONCRETE BLOCK AND BRICK

35 PLAN SHAPE
IRREGULAR

36 CHANGES (EXPLAIN IN #42) ADDITION
ALTERED
MOVED

37 CONDITION
INTERIOR
EXTERIOR GOOD

38 PRESERVATION UNDERWAY? (Y/N) N

39 ENDANGERED (YES/NO) N
BY WHAT ?

40 VISIBLE FROM PUBLIC ROAD ? (YES/NO) Y

41 DISTANCE FROM AND FRONTAGE ON ROAD

PHOTO

42 FURTHER DESCRIPTION OF IMPORTANT FEATURES
SEE CONTINUATION SHEET

43 HISTORY AND SIGNIFICANCE
SEE CONTINUATION SHEET

44 DESCRIPTION OF ENVIRONMENT AND OUTBUILDINGS
SEE CONTINUATION SHEET

45 SOURCES OF INFORMATION
SEE CONTINUATION SHEET

46 PREPARED BY
LINDA STOCKMAN

47 ORGANIZATION
KIRKWOOD LANDM COMM.

48 DATE
05/88

49 REVISION DATE(S)

321

450 E. Clinton Place

This industrial complex is made up of warehouses, the industrial plant and office space. There are several buildings cells contained within the complex. The majority of these buildings feature concrete block construction. There is an office structure on the northwest corner of the building. This structure is clad in brick veneer on its primary elevation.

Office of Historic Preservation
P. O. Box 176
Jefferson City, Missouri 65102
CERTIFIED LOCAL GOVERNMENT PROGRAM
HISTORIC INVENTORY - PHASE 3

KIRKWOOD, MISSOURI

Continuation Sheet 450 E. Clinton Place

43. History and Significance
1. Permit, 07246, 4/5/65--office and warehouse--owner A.E.R. Div Co., Inc,; builder, Ewald Altmann
2. Permit, 24M520320, 12/3/81--addition to warehouse.

44. Description of Environment and Outbuildings.

This is a large lot. The area fetures both industrial and residential property.

PRIVATE
ROAD
NO
THRU
TRAFFIC

OFFICE OF HISTORIC PRESERVATION, P.O. BOX 176, JEFFERSON CITY, MISSOURI 65101
H I S T O R I C I N V E N T O R Y

SLA5018-1167

1 NO 1320 LOCAL #
2 COUNTY
ST. LOUIS
3.LOCATION OF NEGATIVES
LINDA STOCKMAN

4 PRESENT NAME(S)

5 OTHER NAME(S)

6 SPECIFIC LOCATION
455 E. CLINTON PLACE
455 E. CLINTON PLACE

7 CITY OR TOWN
K I R K W O O D, M O

8 SITE PLAN WITH NORTH ARROW

S E E M A P

9 COORDINATES
LOT
LANG

10 SITE STRUCTURE
BUILDING X OBJECT

11 ON NAT'L REG? (YES/NO) N

12 IS IT ELIBIBLE? (YES/NO)

13 PART OF HIST DIST (YES/NO) N

14 DIST POTENT (YES/NO)

15 NAME OF ESTABLISHED DISTRICT

16 THEMATIC CATEGORY

17 DATE(S) OR PERIOD
CA 1962

18 STYLE OR DESIGN
Nondescript Industrial

19 ARCHITECT OR ENGINEER

20 CONTRACTOR OR BUILDER
E.C. MIKKELSEN COMPANY

21 ORIGINAL USE, IF APPARENT
INDUSTRIAL

22 PRESENT USE
INDUSTRIAL

23 OWNERSHIP PUBLIC
PRIVATE X

24 OWNER'S NAME & ADDRESS (IF KNOWN)

25 OPEN TO PUBLIC (YES/NO) Y

26 LOCAL CONTACT PERSON OR ORGANIZATION

27 OTHER SURVEYS IN WHICH INCLUDED

28 NO OF STORIES 01.0

29 BASEMENT (Y/N) N
FULL (Y/N)

30 FOUNDATION MATERIAL
CONCRETE SLAB

31 WALL CONSTRUCTION
MASONRY

32 ROOF TYPE & MATERIAL
FLAT COMPOSITION SHINGLES

33 NO. OF BAYS
FRONT 0 SIDE 0

34 WALL TREATMENT
CONCRETE BLOCK

35 PLAN SHAPE
IRREGULAR

36 CHANGES ADDITION
(EXPLAIN ALTERED
IN #42) MOVED

37 CONDITION
INTERIOR
EXTERIOR GOOD

38 PRESERVATION UNDERWAY? (Y/N) N

39 ENDANGERED (YES/NO) N
BY WHAT ?

40 VISIBLE FROM PUBLIC ROAD ?
(YES/NO) Y

41 DISTANCE FROM AND FRONTAGE ON ROAD

P H O T O

42 FURTHER DESCRIPTION OF IMPORTANT FEATURES
S E E C O N T I N U A T I O N S H E E T

43 HISTORY AND SIGNIFICANCE
S E E C O N T I N U A T I O N S H E E T

44 DESCRIPTION OF ENVIRONMENT AND OUTBUILDINGS
S E E C O N T I N U A T I O N S H E E T

45 SOURCES OF INFORMATION
S E E C O N T I N U A T I O N S H E E T

46 PREPARED BY
LINDA STOCKMAN

47 ORGANIZATION
KIRKWOOD LANDM COMM.

48 DATE
05/88

49 REVISION DATE(S)

320

455 East Clinton Place

This property is an industrial complex. It is one long continuous building made up of a series of additions/components. To the farthest west there is a large warehouse structure which features metal shiplap siding and a perma-stone veneer. There are four recessed dock entries on this building. Directly to the east of this building and connected with it is a rectangular block structure featuring a widely overhanging roof-line on its primary elevation. This block features a double leaf metal-clad entry. The name of the company, Roto Dye Company, Inc., is visible on the primary elevation of this block. To the east of this block is another rectangular block which has a bi-level flat roof also featuring a widely overhanging eaves along its primary elevation. There are three entrances on this block. The windows of the latter two aforementioned blocks are double-hung metal sash featuring multi-lights. These two rectangular block structures are attached and are constructed of concrete block.

Office of Historic Preservation
P. O. Box 176
Jefferson City, Missouri 65102
CERTIFIED LOCAL GOVERNMENT PROGRAM
HISTORIC INVENTORY - PHASE 3

KIRKWOOD, MISSOURI

Continuation Sheet 455 E. Clinton Place

43. History and Significance

1. Permit, 6/27/62--one (1) story concrete block office and factory building--owner, Roto Die Co.; builder, E.C. Mikkelson Co.
2. Permit, 4/30/63--add to existing contrete block building
3. Permit, 10/19/65--concrete block addition.
4. Permit, 07954, 7/1/68--concrete block addition.

44. Description of Environment and Outbuildings.

This is a large lot. The area features both industrial and residential property.

Roto-Die
THE PIONEERS OF ROTARY

OFFICE OF HISTORIC PRESERVATION, P.O. BOX 176, JEFFERSON CITY, MISSOURI 65101

H I S T O R I C I N V E N T O R Y

SLN2018-166

1 NO 1727 LOCAL #
2 COUNTY
ST. LOUIS
3.LOCATION OF NEGATIVES
LINDA STOCKMAN

4 PRESENT NAME(S)
"CRAIGWOLD" LEMP ESTATE

5 OTHER NAME(S)

6 SPECIFIC LOCATION
1445 CRAGWOLD

7 CITY OR TOWN
K I R K W O O D, M O

8 SITE PLAN WITH NORTH ARROW

S E E M A P

9 COORDINATES
LOT
LANG

10 SITE X STRUCTURE
BUILDING OBJECT

11 ON NAT'L REG? (YES/NO) N

12 IS IT ELIBIBLE? (YES/NO)

13 PART OF HIST DIST (YES/NO) N

14 DIST POTENT (YES/NO)

15 NAME OF ESTABLISHED DISTRICT

16 THEMATIC CATEGORY

17 DATE(S) OR PERIOD
CA 1904

18 STYLE OR DESIGN ECLECTIC
CRAFTSMAN

19 ARCHITECT OR ENGINEER

20 CONTRACTOR OR BUILDER

21 ORIGINAL USE, IF APPARENT
SINGLE FAMILY RESIDENCE

22 PRESENT USE
SINGLE FAMILY RESIDENCE

23 OWNERSHIP PUBLIC
PRIVATE X

24 OWNER'S NAME & ADDRESS (IF KNOWN)

25 OPEN TO PUBLIC (YES/NO) N

26 LOCAL CONTACT PERSON OR ORGANIZATION

27 OTHER SURVEYS IN WHICH INCLUDED

DESIGNATED LOCAL LANDMARK

28 NO OF STORIES 01.0

29 BASEMENT (Y/N) Y
FULL (Y/N) Y

30 FOUNDATION MATERIAL
STONE

31 WALL CONSTRUCTION
MASONRY

32 ROOF TYPE & MATERIAL
HIP
ASPHALT SHINGLES

33 NO. OF BAYS
FRONT 9 SIDE 0

34 WALL TREATMENT
STONE STUCCO AND HALF-TIMBER

35 PLAN SHAPE
IRREGULAR

36 CHANGES (EXPLAIN IN #42) ADDITION
ALTERED
MOVED

37 CONDITION
INTERIOR
EXTERIOR EXCELLENLT

38 PRESERVATION UNDERWAY? (Y/N) N

39 ENDANGERED (YES/NO) N
BY WHAT ?

40 VISIBLE FROM PUBLIC ROAD ? (YES/NO) Y

41 DISTANCE FROM AND FRONTAGE ON ROAD

P H O T O

42 FURTHER DESCRIPTION OF IMPORTANT FEATURES
S E E C O N T I N U A T I O N S H E E T

43 HISTORY AND SIGNIFICANCE
S E E C O N T I N U A T I O N S H E E T

44 DESCRIPTION OF ENVIRONMENT AND OUTBUILDINGS
S E E C O N T I N U A T I O N S H E E T

45 SOURCES OF INFORMATION
S E E C O N T I N U A T I O N S H E E T

46 PREPARED BY
LINDA STOCKMAN

47 ORGANIZATION
KIRKWOOD LANDM COMM.

48 DATE
05/88

49 REVISION DATE(S)

Office of Historic Preservation
P.O. Box 176
Jefferson City, MO 65102
CERTIFIED LOCAL GOVERNMENT PROGRAM
HISTORIC INVENTORY - Phase 3

Kirkwood, Missouri

Continuation Sheet

42.

727

1445 Cragwold

This is a large home with many craftsmen embellishments. It features multiple hips in the roof with a series of identical triangular ventilation dormers. The roof-line overhangs greatly and has exposed decorative rafter ends. There is a porticochere on the east elevation which features large stone posts. The building is basically a one story structure with an irregular plan. There is a cut out area on the east elevation featuring a wrought iron arbor. This arbor covers a ceramic tile patio. The east elevation entrance features double-leaf multi-light wood doors. They are covered by aluminum storm doors. The home features several attached stone planter boxes and is surrounded on three elevations by a quarry tile walk and stone wall. There is a basement level garage on the north elevation toward the west end of that elevation. The lot is graded in such a way as to expose most of the basement level on that elevation. There are three entries on the south elevation. They feature double-leaf multi-light french doors. Each one is covered by a single aluminum storm door. There is a large projecting screened-in porch on the rear elevation and looking over the stone wall that encompasses three-fourths of this building. Beyond the rear elevation there is a very steep drop off into a wooded area which overlooks the river. The windows are both double-hung wood sash and double-leaf wood casement windows with multi-lights. Some of the window openings feature segmental arches with radiating natural stone blocks in place in the arch. Much of the wall surface is covered with the natural stone. Also, used on the wall surfaces is stucco and half timber finish. There is a square stone lookout tower on the southwest corner at the rear of the building.

Office of Historic Preservation
P. O. Box 176
Jefferson City, Missouri 65102
CERTIFIED LOCAL GOVERNMENT PROGRAM
HISTORIC INVENTORY - PHASE 3

KIRKWOOD, MISSOURI

Continuation Sheet 1445 Cragwold

43. History and Significance

No permits on file.

44. Description of Environment and Outbuildings.

The main estate house is built on a bluff overlooking a side channel of the Meremac River. The estate is nicely landscaped and features a stable with separate riding carrol, a two (2) story gazebo, a built-in swimming pool and a new detached three (3) car brick garage with living quarters above. There are also tennis courtson the property.

Office of Historic Preservation
P. O. Box 176
Jefferson City, MO 65102
Certified Local Government Program
Historic Inventory - Phase 3
Kirkwood, Missouri

Bldg. # 1727
1445 Cragwold

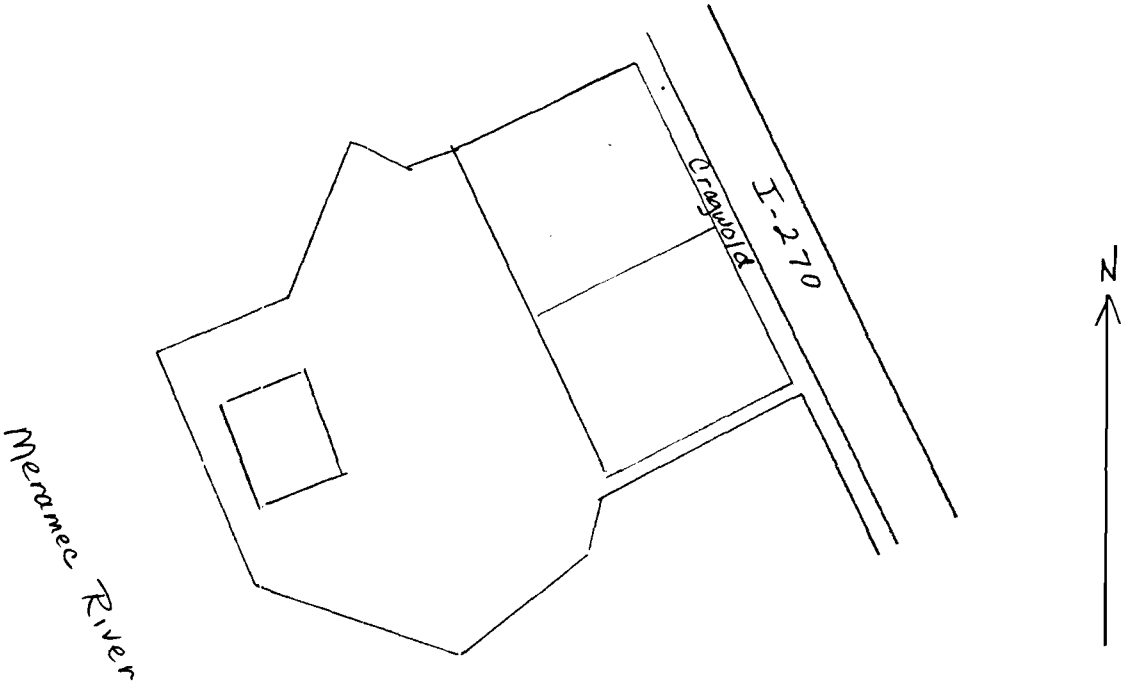

OFFICE OF HISTORIC PRESERVATION, P.O. BOX 176, JEFFERSON CITY, MISSOURI 65101
H I S T O R I C I N V E N T O R Y

SLA5018-169

1 NO 1421 LOCAL #
2 COUNTY
ST. LOUIS
3. LOCATION OF NEGATIVES
LINDA STOCKMAN

4 PRESENT NAME(S)

5 OTHER NAME(S)

6 SPECIFIC LOCATION
369 DANWORTH

7 CITY OR TOWN
K I R K W O O D, M O

8 SITE PLAN WITH NORTH ARROW
S E E M A P

16 THEMATIC CATEGORY

17 DATE(S) OR PERIOD
CA 1870

18 STYLE OR DESIGN
NATIONAL FOLK

19 ARCHITECT OR ENGINEER

20 CONTRACTOR OR BUILDER

21 ORIGINAL USE, IF APPARENT
SINGLE FAMILY RESIDENCE

22 PRESENT USE
SINGLE FAMILY RESIDENCE

23 OWNERSHIP PUBLIC
PRIVATE X

24 OWNER'S NAME & ADDRESS (IF KNOWN)

25 OPEN TO PUBLIC (YES/NO) N

26 LOCAL CONTACT PERSON OR ORGANIZATION

27 OTHER SURVEYS IN WHICH INCLUDED

28 NO OF STORIES 02.5

29 BASEMENT (Y/N) Y
FULL (Y/N) Y

30 FOUNDATION MATERIAL
STONE

31 WALL CONSTRUCTION
MASONRY

32 ROOF TYPE & MATERIAL
INTERSECTING GABLE
ASPHALT SHINGLES

33 NO. OF BAYS
FRONT 3 SIDE 3

34 WALL TREATMENT
BRICK

35 PLAN SHAPE
IRREGULAR

36 CHANGES (EXPLAIN IN #42) ADDITION
ALTERED
MOVED

37 CONDITION
INTERIOR
EXTERIOR GOOD

38 PRESERVATION UNDERWAY? (Y/N) N

39 ENDANGERED (YES/NO) N
BY WHAT ?

40 VISIBLE FROM PUBLIC ROAD ?
(YES/NO) Y

41 DISTANCE FROM AND FRONTAGE ON ROAD

9 COORDINATES
LOT
LANG

10 SITE STRUCTURE
BUILDING X OBJECT

11 ON NAT'L REG? (YES/NO) N

12 IS IT ELIGIBLE? (YES/NO)

13 PART OF HIST DIST (YES/NO) N

14 DIST POTENT (YES/NO)

15 NAME OF ESTABLISHED DISTRICT

42 FURTHER DESCRIPTION OF IMPORTANT FEATURES
S E E C O N T I N U A T I O N S H E E T

43 HISTORY AND SIGNIFICANCE
S E E C O N T I N U A T I O N S H E E T

44 DESCRIPTION OF ENVIRONMENT AND OUTBUILDINGS
S E E C O N T I N U A T I O N S H E E T

45 SOURCES OF INFORMATION
S E E C O N T I N U A T I O N S H E E T

P H O T O

46 PREPARED BY
LINDA STOCKMAN

47 ORGANIZATION
KIRKWOOD LANDM COMM.

48 DATE
05/88

49 REVISION DATE(S)

421

309 Danworth

This building actually faces Big Bend. It is read as a two-and-a-half story I-house with side gables and a secondary intersecting gable on the primary elevation. There is a two-and-a-half story wing which projects from the rear of this building. On either side of this rear wing projection are one-story porch rooms. The primary elevation features twin gable dormers and a full-width entry porch. The primary entrance is central. It contains double-leaf wood doors with half lights. The entry is topped by a segmental arched transom divided into two lights. The primary elevation also features two secondary entrances. These entrances contain double-leaf wood doors with full-length glass. These doors are topped by segmental arched transoms divided into two lights. These secondary entrances as well as the windows on the first and second level of this elevation feature working wood shutters. The majority of the windows on the home are double-hung wood sash with two over two light configurations. The home also features one over one light configurations in the dormers on the primary elevation and six over six light configurations on the rear elevation. Attic level windows feature single-leaf wood casement windows. The windows have large wood lug sills and segmental arched tops. The roof-line features a greatly projecting cornice with a plane frieze beneath. The current owners of this building report that the rear wing and its flanking porches were added some 70 years after the home was built. Supposedly there was a detached kitchen which burnt at that time. Subsequently those owners built the rear wing which houses a kitchen on the first level.

Office of Historic Preservation
P. O. Box 176
Jefferson City, Missouri 65102
CERTIFIED LOCAL GOVERNMENT PROGRAM
HISTORIC INVENTORY - PHASE 3

KIRKWOOD, MISSOURI

Continuation Sheet 309 Danworth

43. History and Significance

1. Owner's history

Wm. Hallette	1964-1969
G. McDonald	1962-1964
Hamberger	1959-1962
Day	1946(?)-1955(?)
Walsh	1919-1946
H. Rasche	1906-1919(?)
Kinkaid Homestead	1880's

2. Microfilm letter on file in permit drawer--5/23/86 from sellers, Paul F. & Sydney E. Babb to buyers, Mr & Mrs Robert E. Wyman

*

44. Description of Environment and Outbuildings.

This is a narrow lot with a few large and/or old trees, a stockaide fence along the rear and north sides, an open framed porch, the width of the house on the rear and an asphalt driveway along the west side.

Office of Historic Preservation
P.O. Box 176
Jefferson City, MO 65102
CERTIFIED LOCAL GOVERNMENT PROGRAM
HISTORIC INVENTORY - Phase 2

Kirkwood, Missouri
Bldg. #1421
309 Danworth

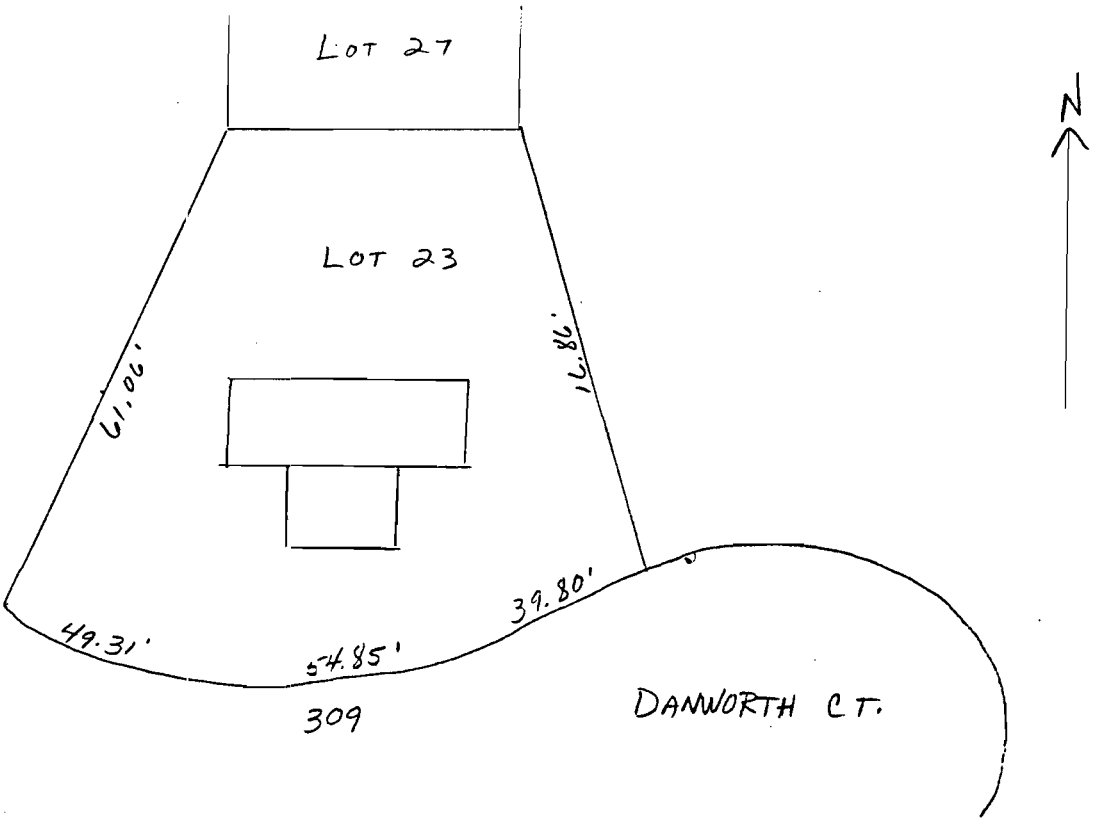

OFFICE OF HISTORIC PRESERVATION, P.O. BOX 176, JEFFERSON CITY, MISSOURI 65101
H I S T O R I C I N V E N T O R Y

SLA5018-170

1 NO 1100 LOCAL #
2 COUNTY
ST.LOUIS COUNTY
3.LOCATION OF NEGATIVES
LINDA STOCKMANN

4 PRESENT NAME(S)

5 OTHER NAME(S)

6 SPECIFIC LOCATION
~~102 N. DICKSON~~
102 N. DICKSON

7 CITY OR TOWN
K I R K W O O D, M O

8 SITE PLAN WITH NORTH ARROW
S E E M A P

9 COORDINATES
LOT
LANG

10 SITE X / STRUCTURE / BUILDING / OBJECT

11 ON NAT'L REG? (YES/NO) N

12 IS IT ELIBIBLE? (YES/NO)

13 PART OF HIST DIST (YES/NO) N

14 DIST POTENT (YES/NO)

15 NAME OF ESTABLISHED DISTRICT

16 THEMATIC CATEGORY

17 DATE(S) OR PERIOD
CA 1935

18 STYLE OR DESIGN ECLECTIC
CRAFTSMAN

19 ARCHITECT OR ENGINEER

20 CONTRACTOR OR BUILDER
LOUIS HONIG

21 ORIGINAL USE, IF APPARENT
SINGLE FAMILY

22 PRESENT USE
SINGLE FAMILY

23 OWNERSHIP PUBLIC
PRIVATE X

24 OWNER'S NAME & ADDRESS (IF KNOWN)

25 OPEN TO PUBLIC (YES/NO) N

26 LOCAL CONTACT PERSON OR ORGANIZATION

27 OTHER SURVEYS IN WHICH INCLUDED

28 NO OF STORIES 01.0

29 BASEMENT (Y/N) Y
FULL (Y/N)

30 FOUNDATION MATERIAL
COURSED STONE

31 WALL CONSTRUCTION
MASONRY

32 ROOF TYPE & MATERIAL
TRI-GABLE
ASPHALT
SHINGLE

33 NO. OF BAYS
FRONT 2 SIDE 3

34 WALL TREATMENT
MULTI-COLOR BRICK VENEER

35 PLAN SHAPE
IRREGULAR

36 CHANGES (EXPLAIN IN #42) ADDITION / ALTERED / MOVED

37 CONDITION
INTERIOR
EXTERIOR GOOD

38 PRESERVATION UNDERWAY? (Y/N) N

39 ENDANGERED (YES/NO) N
BY WHAT ?

40 VISIBLE FROM PUBLIC ROAD ? (YES/NO) Y

41 DISTANCE FROM AND FRONTAGE ON ROAD

42 FURTHER DESCRIPTION OF IMPORTANT FEATURES
S E E C O N T I N U A T I O N S H E E T

43 HISTORY AND SIGNIFICANCE
S E E C O N T I N U A T I O N S H E E T

44 DESCRIPTION OF ENVIRONMENT AND OUTBUILDINGS
S E E C O N T I N U A T I O N S H E E T

45 SOURCES OF INFORMATION
S E E C O N T I N U A T I O N S H E E T

P H O T O

46 PREPARED BY
LINDA STOCKMANN

47 ORGANIZATION
KIRK. LANDM. COMM.

48 DATE
6/88

49 REVISION DATE(S)

Bldg. 1100
102 Dickson

This building is primarily read as a one story rectangular block. The front half of the building is covered by a side-gabled roof. The rear half of the building is covered by a rear facing gabled roof. The primary elevation features a slightly projecting gabled bay with an extended south leg on that gable. The primary entrance is contained within this bay. It features a single-leaf wood door. This entry has been altered. If you look at the 106 & 110 Dickson, you'll see what the original entry looked like. It was a recessed entry - now the entry has been made flush with the projecting bay. It contains a single-leaf wood door covered by an aluminum storm door and flanked by cedar panels. This entry is covered by a flat aluminum awning supported by wrought iron posts. The entry is accessed by a concrete porch and stairs with wrought iron balustrade. The primary elevation also features a large stepped exterior chimney located at the intersection of the projecting bay of the main house block. The windows are double hung wood sash with three over one light configurations. They feature brick soldier-course sills and vertical-point brick lintels. There is a projecting false wall at the southwest corner of the building which is flush with the primary elevation. This false wall contains an arched opening.

Office of Historic Preservation
P.O. Box 176
Jefferson City, MO 65102
Certified Local Government Program
Historic Inventory - Phase 3

Kirkwood, Missouri

Continuation Sheet #1100
102 N. Dickson

43. History and Significance
1. Original owner--Louis Honig, permit # 3036, 7/22/35.
2. Permit # 07755, 7/27/67--install fiberglass and aluminum roof over porch
3. Same builder as 106 &110 N. Dickson.

44. Description of Environment and Outbuildings
This is a small corner lot. The rear yard is enclosed with cyclon fencing.

OFFICE OF HISTORIC PRESERVATION, P.O. BOX 176, JEFFERSON CITY, MISSOURI 65101
HISTORIC INVENTORY

SLA-S018-171

1 NO 1099 LOCAL #
2 COUNTY
ST.LOUIS COUNTY
3.LOCATION OF NEGATIVES
LINDA STOCKMANN

4 PRESENT NAME(S)

5 OTHER NAME(S)

6 SPECIFIC LOCATION
106 N. DICKSON
106 N. DICKSON

7 CITY OR TOWN
KIRKWOOD, MO

8 SITE PLAN WITH NORTH ARROW
SEE MAP

9 COORDINATES
LOT
LANG

10 SITE BUILDING X STRUCTURE OBJECT

11 ON NAT'L REG? (YES/NO) N

12 IS IT ELIBIBLE? (YES/NO)

13 PART OF HIST DIST (YES/NO) N

14 DIST POTENT (YES/NO)

15 NAME OF ESTABLISHED DISTRICT

16 THEMATIC CATEGORY

17 DATE(S) OR PERIOD
CA 1935

18 STYLE OR DESIGN ECLECTIC
CRAFTSMAN

19 ARCHITECT OR ENGINEER

20 CONTRACTOR OR BUILDER
LOUIS HONIG

21 ORIGINAL USE, IF APPARENT
SINGLE FAMILY

22 PRESENT USE
SINGLE FAMILY

23 OWNERSHIP PUBLIC
PRIVATE X

24 OWNER'S NAME & ADDRESS (IF KNOWN)

25 OPEN TO PUBLIC (YES/NO) N

26 LOCAL CONTACT PERSON OR ORGANIZATION

27 OTHER SURVEYS IN WHICH INCLUDED

28 NO OF STORIES 01.0

29 BASEMENT (Y/N) Y
FULL (Y/N)

30 FOUNDATION MATERIAL
COURSED STONE

31 WALL CONSTRUCTION
MASONRY

32 ROOF TYPE & MATERIAL
TRI-GABLE
ASPHALT SHINGLE

33 NO. OF BAYS
FRONT 2 SIDE 4

34 WALL TREATMENT
MULTI-COLOR BRICK

35 PLAN SHAPE
IRREGULAR

36 CHANGES (EXPLAIN IN #42) ADDITION
ALTERED
MOVED

37 CONDITION
INTERIOR
EXTERIOR GOOD

38 PRESERVATION UNDERWAY? (Y/N) N

39 ENDANGERED (YES/NO) N
BY WHAT ?

40 VISIBLE FROM PUBLIC ROAD ? (YES/NO) Y

41 DISTANCE FROM AND FRONTAGE ON ROAD

42 FURTHER DESCRIPTION OF IMPORTANT FEATURES
SEE CONTINUATION SHEET

43 HISTORY AND SIGNIFICANCE
SEE CONTINUATION SHEET

44 DESCRIPTION OF ENVIRONMENT AND OUTBUILDINGS
SEE CONTINUATION SHEET

45 SOURCES OF INFORMATION
SEE CONTINUATION SHEET

PHOTO

46 PREPARED BY
LINDA STOCKMANN

47 ORGANIZATION
KIRK. LANDM. COMM.

48 DATE
6/88

49 REVISION DATE(S)

Bldg. 1099
106 Dickson

This building is primarily read as a one story rectangular block. The front half of the building features a side gabled roof. The back half of the building features a rear facing gabled roof. The primary elevation features a slightly projecting gabled bay with an extended south leg on that gable. This bay contains the primary entry which is recessed. The entry has a single-leaf wood door with multi-lights covered by an aluminum storm door. The entry is accessed by a concrete porch with stairs and wrought iron railings. There is a large stepped exterior chimney at the intersection of this projecting bay and the main house block. The windows are double-hung wood sash with three over one light configurations and brick soldier-course sills.

Office of Historic Preservation
P.O. Box 176
Jefferson City, MO 65102
Certified Local Government Program
Historic Inventory - Phase 3

Kirkwood, Missouri

Continuation Sheet # 1099
106 N. Dickson

43. History and Significance

Original owner--Louis Honig, permit # 3035, 7/22/35. Same builder as 102 & 110 N. Dickson.

44. Description of Environment and Outbuildings

This is a small open lot. The rear yard is fenced in by cyclon fencing.

OFFICE OF HISTORIC PRESERVATION, P.O. BOX 176, JEFFERSON CITY, MISSOURI 65101
H I S T O R I C I N V E N T O R Y

SLA5018-172

1 NO 1097 LOCAL #
2 COUNTY
3.LOCATION OF NEGATIVES

4 PRESENT NAME(S)
5 OTHER NAME(S)

6 SPECIFIC LOCATION
109 N. DICKSON
109 N. DICKSON

7 CITY OR TOWN
K I R K W O O D, M O

8 SITE PLAN WITH NORTH ARROW
S E E M A P

9 COORDINATES
LOT
LANG

10 SITE / STRUCTURE
BUILDING X / OBJECT

11 ON NAT'L REG? (YES/NO) N
12 IS IT ELIBIBLE? (YES/NO)

13 PART OF HIST DIST (YES/NO) N
14 DIST POTENT (YES/NO)

15 NAME OF ESTABLISHED DISTRICT

16 THEMATIC CATEGORY

17 DATE(S) OR PERIOD
CA 1941

18 STYLE OR DESIGN ECLECTIC
COLONIAL REVIVAL

19 ARCHITECT OR ENGINEER
T.G. AVIS

20 CONTRACTOR OR BUILDER

21 ORIGINAL USE, IF APPARENT
SINGLE FAMILY

22 PRESENT USE
SINGLE FAMILY

23 OWNERSHIP PUBLIC
PRIVATE X

24 OWNER'S NAME & ADDRESS (IF KNOWN)
HAUCK, TONY, AND JEAN

25 OPEN TO PUBLIC (YES/NO) N

26 LOCAL CONTACT PERSON OR ORGANIZATION

27 OTHER SURVEYS IN WHICH INCLUDED

28 NO OF STORIES 02.0

29 BASEMENT (Y/N) Y
FULL (Y/N)

30 FOUNDATION MATERIAL
CONCRETE

31 WALL CONSTRUCTION
FRAME

32 ROOF TYPE & MATERIAL
SIDE GABLE
ASPHALT SHINGLE

33 NO. OF BAYS
FRONT 4 SIDE 2

34 WALL TREATMENT
WIDE WOOD HORIZONTAL
LAP SIDING

35 PLAN SHAPE
IRREGULAR

36 CHANGES (EXPLAIN IN #42) ADDITION
ALTERED
MOVED

37 CONDITION
INTERIOR
EXTERIOR GOOD

38 PRESERVATION UNDERWAY? (Y/N) N

39 ENDANGERED (YES/NO) N
BY WHAT ?

40 VISIBLE FROM PUBLIC ROAD ? (YES/NO) Y

41 DISTANCE FROM AND FRONTAGE ON ROAD

P H O T O

42 FURTHER DESCRIPTION OF IMPORTANT FEATURES
S E E C O N T I N U A T I O N S H E E T

43 HISTORY AND SIGNIFICANCE
S E E C O N T I N U A T I O N S H E E T

44 DESCRIPTION OF ENVIRONMENT AND OUTBUILDINGS
S E E C O N T I N U A T I O N S H E E T

45 SOURCES OF INFORMATION
S E E C O N T I N U A T I O N S H E E T

46 PREPARED BY
LINDA STOCKMANN

47 ORGANIZATION
KIRK. LANDM. COMM.

48 DATE
6/88

49 REVISION DATE(S)

Bldg. 1097
109 Dickson

This building is primarily read as a two story rectangular block with an enclosed breezeway and an attached two car garage. The garage features a front-facing gable. The Colonial references include its close rake and eaves, its accentuated facade entrance, its jettied second level on the facade, its multi-paned window glazing in both upper and lower sash and its decorative window shutters. The primary entrance contains a single-leaf six panel Colonial style door which is covered by an aluminum storm door, flanked by smooth pilasters and topped by a heavy entablature featuring dentils. The windows are double-hung wood sash with plain wood surrounds and narrow lug wood sills.

Office of Historic Preservation
P.O. Box 176
Jefferson City, MO 65102
Certified Local Government Program
Historic Inventory - Phase 3

Kirkwood, Missouri

Continuation Sheet # 1097
109 N. Dickson

43. History and Significance

Original owner--Phil Rau, permit number 178, 6/13/41.

44. Description of Environment and Outbuildings

This is a moderate size, open corner lot with a couple of large and/or old trees.

OFFICE OF HISTORIC PRESERVATION, P.O. BOX 176, JEFFERSON CITY, MISSOURI 65101
H I S T O R I C I N V E N T O R Y

SLA5012-173

1 NO 1098 LOCAL #
2 COUNTY
ST.LOUIS COUNTY
3.LOCATION OF NEGATIVES
LINDA STOCKMANN

4 PRESENT NAME(S)

5 OTHER NAME(S)

6 SPECIFIC LOCATION
110 N. DICKSON
110 N. DICKSON

7 CITY OR TOWN
K I R K W O O D, M O

8 SITE PLAN WITH NORTH ARROW
S E E M A P

9 COORDINATES
LOT
LANG

10 SITE / STRUCTURE
BUILDING X / OBJECT

11 ON NAT'L REG? (YES/NO) N

12 IS IT ELIBIBLE? (YES/NO)

13 PART OF HIST DIST (YES/NO) N

14 DIST POTENT (YES/NO)

15 NAME OF ESTABLISHED DISTRICT

16 THEMATIC CATEGORY

17 DATE(S) OR PERIOD
CA 1935

18 STYLE OR DESIGN ECLECTIC
CRAFTSMAN

19 ARCHITECT OR ENGINEER

20 CONTRACTOR OR BUILDER

21 ORIGINAL USE, IF APPARENT
SINGLE FAMILY

22 PRESENT USE
SINGLE FAMILY

23 OWNERSHIP PUBLIC
PRIVATE X

24 OWNER'S NAME & ADDRESS (IF KNOWN)

25 OPEN TO PUBLIC (YES/NO) N

26 LOCAL CONTACT PERSON OR ORGANIZATION

27 OTHER SURVEYS IN WHICH INCLUDED

28 NO OF STORIES 01.0

29 BASEMENT (Y/N) Y
FULL (Y/N)

30 FOUNDATION MATERIAL
COURSED STONE

31 WALL CONSTRUCTION
MASONRY

32 ROOF TYPE & MATERIAL
TRI-GABLE
ASPHALT SHINGLE

33 NO. OF BAYS
FRONT 2 SIDE 4

34 WALL TREATMENT
MULTI-COLOR BRICK

35 PLAN SHAPE
IRREGULAR

36 CHANGES (EXPLAIN IN #42) ADDITION
ALTERED
MOVED

37 CONDITION
INTERIOR
EXTERIOR GOOD

38 PRESERVATION UNDERWAY? (Y/N) N

39 ENDANGERED (YES/NO) N
BY WHAT ?

40 VISIBLE FROM PUBLIC ROAD ? (YES/NO) Y

41 DISTANCE FROM AND FRONTAGE ON ROAD

42 FURTHER DESCRIPTION OF IMPORTANT FEATURES
S E E C O N T I N U A T I O N S H E E T

43 HISTORY AND SIGNIFICANCE
S E E C O N T I N U A T I O N S H E E T

44 DESCRIPTION OF ENVIRONMENT AND OUTBUILDINGS
S E E C O N T I N U A T I O N S H E E T

45 SOURCES OF INFORMATION
S E E C O N T I N U A T I O N S H E E T

P H O T O

46 PREPARED BY
LINDA STOCKMANN

47 ORGANIZATION
KIRK. LANDM. COMM.

48 DATE
6/88

49 REVISION DATE(S)

Bldg. 1098
110 Dickson

This building is primarily read as a one story rectangular block. Its roofline features side gables over the front half of the building with a rear facing gable over the back half of the building. The primary elevation features a slightly projecting gabled bay with an extended southern leg on this gable. The entrance is recessed within this projection. It contains a single-leaf wood door with multi-lights which is covered by an aluminum screen door. This entry is covered by an aluminum hood/awning and accessed by a concrete porch and stairs with wrought iron railings and balustrade. The primary elevation is dominated by a large exterior stepped chimney which intersects with the projecting facade bay. The windows are double-hung wood sash with three over one light configurations.

Office of Historic Preservation
P.O. Box 176
Jefferson City, MO 65102
Certified Local Government Program
Historic Inventory - Phase 3

Kirkwood, Missouri

Continuation Sheet # 1098
110 N. Dickson

43. History and Significance

Although there is no record on file of the original building permit this home is identical in its basic style and plan to 102 & 106 N. Dickson and was probably owned and built by Louis Honig.

44. Description of Environment and Outbuildings

This is a small open lot. There is a detachedone (1) car frame garage at the SW corner of the lot.

OFFICE OF HISTORIC PRESERVATION, P.O. BOX 176, JEFFERSON CITY, MISSOURI 65101

HISTORIC INVENTORY

SLA2019-174

1 NO 1162 LOCAL #
2 COUNTY
ST.LOUIS COUNTY
3.LOCATION OF NEGATIVES
LINDA STOCKMANN

4 PRESENT NAME(S)

5 OTHER NAME(S)

6 SPECIFIC LOCATION
112 N. DICKSON
112 N. DICKSON

7 CITY OR TOWN
KIRKWOOD, MO

8 SITE PLAN WITH NORTH ARROW
SEE MAP

9 COORDINATES
LOT
LANG

10 SITE X STRUCTURE
BUILDING OBJECT

11 ON NAT'L REG? (YES/NO) N

12 IS IT ELIBIBLE? (YES/NO)

13 PART OF HIST DIST (YES/NO) N

14 DIST POTENT (YES/NO)

15 NAME OF ESTABLISHED DISTRICT

16 THEMATIC CATEGORY

17 DATE(S) OR PERIOD
CA 1925

18 STYLE OR DESIGN VERNACULAR

19 ARCHITECT OR ENGINEER

20 CONTRACTOR OR BUILDER

21 ORIGINAL USE, IF APPARENT
SINGLE FAMILY

22 PRESENT USE
SINGLE FAMILY

23 OWNERSHIP PUBLIC
PRIVATE X

24 OWNER'S NAME & ADDRESS (IF KNOWN)

25 OPEN TO PUBLIC (YES/NO) N

26 LOCAL CONTACT PERSON OR ORGANIZATION

27 OTHER SURVEYS IN WHICH INCLUDED

28 NO OF STORIES 01.0

29 BASEMENT (Y/N) N
FULL (Y/N)

30 FOUNDATION MATERIAL
CONCRETE

31 WALL CONSTRUCTION
FRAME

32 ROOF TYPE & MATERIAL
SIDE GABLE
ASPHALT SHINGLE

33 NO. OF BAYS
FRONT 3 SIDE 2

34 WALL TREATMENT
WIDE MASONITE SIDING

35 PLAN SHAPE
IRREGULAR

36 CHANGES (EXPLAIN IN #42) ADDITION X
ALTERED
MOVED

37 CONDITION
INTERIOR
EXTERIOR GOOD

38 PRESERVATION UNDERWAY? (Y/N) N

39 ENDANGERED (YES/NO) N
BY WHAT ?

40 VISIBLE FROM PUBLIC ROAD ? (YES/NO) Y

41 DISTANCE FROM AND FRONTAGE ON ROAD

42 FURTHER DESCRIPTION OF IMPORTANT FEATURES
SEE CONTINUATION SHEET

43 HISTORY AND SIGNIFICANCE
SEE CONTINUATION SHEET

PHOTO

46 PREPARED BY
LINDA STOCKMANN

47 ORGANIZATION
KIRK. LANDM. COMM.

44 DESCRIPTION OF ENVIRONMENT AND OUTBUILDINGS
SEE CONTINUATION SHEET

45 SOURCES OF INFORMATION
SEE CONTINUATION SHEET

48 DATE
6/88

49 REVISION DATE(S)

Bldg. 1162
112 S. Dickson

This building is primarily read as a one story rectangular block with side gables. The roofline features slightly projecting rakes and eaves. The home features a large stone chimney on its south elevation. The primary entrance is off-center towards the south. It contains a single-leaf wood door with a round-arched glass in its upper one-half. It is covered by an aluminum storm door and flanked by decorative wood shutters. The windows are double-hung wood sash with one-over-one light configurations. On the primary elevation the windows feature decorative wood shutters.

Office of Historic Preservation
P.O. Box 176
Jefferson City, MO 65102
Certified Local Government Program
Historic Inventory - Phase 3

Kirkwood, Missouri

#1162
Continuation Sheet #112 N. Dickson

43. History and Significance

1. Permit log notation--6/2/27--room addition.
2. Permit log notation--9/3/29--addition--owner M.L. Hanley
3. Permit #08992, 10/16-56--carport.

44. Description of Environment and Outbuildings

This is a deep lot. The house sets toward the rear of the lot. There is a detached frame carport to the south of the house.

OFFICE OF HISTORIC PRESERVATION, P.O. BOX 176, JEFFERSON CITY, MISSOURI 65101
H I S T O R I C I N V E N T O R Y

SLA5018-175

1 NO 1163 LOCAL #
2 COUNTY
ST.LOUIS COUNTY
3.LOCATION OF NEGATIVES
LINDA STOCKMANN

4 PRESENT NAME(S)

5 OTHER NAME(S)

6 SPECIFIC LOCATION
116 N. DICKSON
116 N. DICKSON

7 CITY OR TOWN
K I R K W O O D, M O

8 SITE PLAN WITH NORTH ARROW
S E E M A P

9 COORDINATES
LOT
LANG

10 SITE STRUCTURE
BUILDING X OBJECT

11 ON NAT'L REG? (YES/NO) N

12 IS IT ELIBIBLE? (YES/NO)

13 PART OF HIST DIST (YES/NO) N

14 DIST POTENT (YES/NO)

15 NAME OF ESTABLISHED DISTRICT

16 THEMATIC CATEGORY

17 DATE(S) OR PERIOD
CA 1920

18 STYLE OR DESIGN ECLECTIC
BUNGAGLOW

19 ARCHITECT OR ENGINEER

20 CONTRACTOR OR BUILDER

21 ORIGINAL USE, IF APPARENT
SINGLE FAMILY

22 PRESENT USE
SINGLE FAMILY

23 OWNERSHIP PUBLIC
PRIVATE X

24 OWNER'S NAME & ADDRESS (IF KNOWN)

25 OPEN TO PUBLIC (YES/NO) N

26 LOCAL CONTACT PERSON OR ORGANIZATION

27 OTHER SURVEYS IN WHICH INCLUDED

28 NO OF STORIES 01.5

29 BASEMENT (Y/N) Y
FULL (Y/N)

30 FOUNDATION MATERIAL
CONCRETE

31 WALL CONSTRUCTION
FRAME

32 ROOF TYPE & MATERIAL
SIDE GABLE
ASPHALT SHINGLE

33 NO. OF BAYS
FRONT 3 SIDE 2

34 WALL TREATMENT
STUCCO

35 PLAN SHAPE
IRREGULAR

36 CHANGES (EXPLAIN IN #42) ADDITION X
ALTERED
MOVED

37 CONDITION
INTERIOR
EXTERIOR EXCELLENT

38 PRESERVATION UNDERWAY? (Y/N) N

39 ENDANGERED (YES/NO) N
BY WHAT ?

40 VISIBLE FROM PUBLIC ROAD ? (YES/NO) Y

41 DISTANCE FROM AND FRONTAGE ON ROAD

P H O T O

42 FURTHER DESCRIPTION OF IMPORTANT FEATURES
S E E C O N T I N U A T I O N S H E E T

43 HISTORY AND SIGNIFICANCE
S E E C O N T I N U A T I O N S H E E T

44 DESCRIPTION OF ENVIRONMENT AND OUTBUILDINGS
S E E C O N T I N U A T I O N S H E E T

45 SOURCES OF INFORMATION
S E E C O N T I N U A T I O N S H E E T

46 PREPARED BY
LINDA STOCKMANN

47 ORGANIZATION
KIRK. LANDM. COMM.

48 DATE
6/88

49 REVISION DATE(S)

Bldg. 1163
116 S. Dickson

This building is primarily read as a one-and-a-half story rectangular block typical of the bungalow plan with widely overhanging eaves, which have been boxed in with aluminum soffit. The home also features a long shed dormer on the facade and a full-width facade veranda. The facade veranda features stylized wood posts and a low multiple-arched frieze. The original floor of this veranda has been removed and there is now a concrete slab which spans the entire facade at the ground level. The wall area exposed by the removal of this porch floor has been covered in wood picket-like fence material. The primary entrance is central and contains a single-leaf six-panel door which is covered by an aluminum storm door. This entry is accessed by a concrete stoop with side stairs on both the north and south sides of the stoop. The stoop and stairs have a wrought iron railing. The windows are double-hung wood sash with three-over-one light configurations. They feature wide plain wood surrounds, wood lintels with narrow wood lug sills. The windows on the first level of the primary elevation feature decorative wood shutters. There is a two-story projecting room addition on the northwest corner at the rear of this building. At the intersection of this projecting addition and the main house block, is a projecting enclosed porch room. The home also features a large wood deck off the rear elevation.

Office of Historic Preservation
P.O. Box 176
Jefferson City, MO 65102
Certified Local Government Program
Historic Inventory - Phase 3

Kirkwood, Missouri

Continuation Sheet #1163
116 N. Dickson

43. History and Significance

Permit #23M310643, 5/25/81--addition.

44. Description of Environment and Outbuildings

This is a deep lot with several large and/or old trees. There is a detached two (2) car frame garage in the rear yard.

OFFICE OF HISTORIC PRESERVATION, P.O. BOX 176, JEFFERSON CITY, MISSOURI 65101

H I S T O R I C I N V E N T O R Y

SLR507-176

1 NO 1160 LOCAL #
2 COUNTY
ST.LOUIS COUNTY
3.LOCATION OF NEGATIVES
LINDA STOCKMANN

4 PRESENT NAME(S)

5 OTHER NAME(S)

6 SPECIFIC LOCATION
119 N. DICKSON
119 N. DICKSON

7 CITY OR TOWN
K I R K W O O D, M O

8 SITE PLAN WITH NORTH ARROW
S E E M A P

9 COORDINATES
LOT
LANG

10 SITE / STRUCTURE
BUILDING X / OBJECT

11 ON NAT'L REG? (YES/NO) N

12 IS IT ELIBIBLE? (YES/NO)

13 PART OF HIST DIST (YES/NO) N

14 DIST POTENT (YES/NO)

15 NAME OF ESTABLISHED DISTRICT

16 THEMATIC CATEGORY

17 DATE(S) OR PERIOD
CA 1941

18 STYLE OR DESIGN MODERN
RANCH

19 ARCHITECT OR ENGINEER
F.G. AVIS

20 CONTRACTOR OR BUILDER

21 ORIGINAL USE, IF APPARENT
SINGLE FAMILY

22 PRESENT USE
SINGLE FAMILY

23 OWNERSHIP PUBLIC
PRIVATE X

24 OWNER'S NAME & ADDRESS (IF KNOWN)

25 OPEN TO PUBLIC (YES/NO) N

26 LOCAL CONTACT PERSON OR ORGANIZATION

27 OTHER SURVEYS IN WHICH INCLUDED

28 NO OF STORIES 01.0

29 BASEMENT (Y/N) Y
FULL (Y/N)

30 FOUNDATION MATERIAL
CONCRETE

31 WALL CONSTRUCTION
MASONRY

32 ROOF TYPE & MATERIAL
SIDE GABLE
ASPHALT SHINGLE

33 NO. OF BAYS
FRONT 4 SIDE 2

34 WALL TREATMENT
MULTI-COLOR BRICK

35 PLAN SHAPE
IRREGULAR

36 CHANGES (EXPLAIN IN #42) ADDITION
ALTERED
MOVED

37 CONDITION
INTERIOR
EXTERIOR GOOD

38 PRESERVATION UNDERWAY? (Y/N) N

39 ENDANGERED (YES/NO) N
BY WHAT ?

40 VISIBLE FROM PUBLIC ROAD ?
(YES/NO) Y

41 DISTANCE FROM AND FRONTAGE ON ROAD

42 FURTHER DESCRIPTION OF IMPORTANT FEATURES
S E E C O N T I N U A T I O N S H E E T

43 HISTORY AND SIGNIFICANCE
S E E C O N T I N U A T I O N S H E E T

44 DESCRIPTION OF ENVIRONMENT AND OUTBUILDINGS
S E E C O N T I N U A T I O N S H E E T

45 SOURCES OF INFORMATION
S E E C O N T I N U A T I O N S H E E T

P H O T O

46 PREPARED BY
LINDA STOCKMANN

47 ORGANIZATION
KIRK. LANDM. COMM.

48 DATE
6/88

49 REVISION DATE(S)

Bldg. 1160
119 S. Dickson

This building is primarily read as a one story rectangular block with side gables. The roofline features a close rakes & eaves. The primarily elevation features a projecting bay with a low hipped roof. The primary entrance is at the intersection of the projecting bay and the main house block. It contains a single-leaf flush wood door which is covered by an aluminum storm door. There is a small entry porch with a flat roof, a wrought iron post, a concrete stoop & stair and wrought iron stair railings. The windows are double-hung wood sash with multi-pane glazing in both sash. Some of the windows have a one-to-three proportion. The home features a in-house garage which is accessed on the primary elevation. The home also features a one story projecting room on the rear elevation. This room is clad in horizontal aluminum siding.

Office of Historic Preservation
P.O. Box 176
Jefferson City, MO 65102
Certified Local Government Program
Historic Inventory - Phase 3

Kirkwood, Missouri

Continuation Sheet #1160
119 N. Dickson

43. History and Significance

Original owner--Phil Rau--permit #237, 8/20/41.

44. Description of Environment and Outbuildings

This is a deep open lot with a few large and/or old trees.

OFFICE OF HISTORIC PRESERVATION, P.O. BOX 176, JEFFERSON CITY, MISSOURI 65101

HISTORIC INVENTORY

SL-KS-018-172

1 NC 1164 LOCAL #
2 COUNTY
ST.LOUIS COUNTY
3.LOCATION OF NEGATIVES
LINDA STOCKMANN

4 PRESENT NAME(S)

5 OTHER NAME(S)

6 SPECIFIC LOCATION
120 N. DICKSON
120 N. DICKSON

7 CITY OR TOWN
K I R K W O O D, M O

8 SITE PLAN WITH NORTH ARROW
S E E M A P

9 COORDINATES
LOT
LANG

10 SITE X STRUCTURE
BUILDING OBJECT

11 ON NAT'L REG? (YES/NO) N

12 IS IT ELIGIBLE? (YES/NO)

13 PART OF HIST DIST (YES/NO) N

14 DIST POTENT (YES/NO)

15 NAME OF ESTABLISHED DISTRICT

16 THEMATIC CATEGORY

17 DATE(S) OR PERIOD
CA 1920

18 STYLE OR DESIGN ECLECTIC
BUNGALOW

19 ARCHITECT OR ENGINEER

20 CONTRACTOR OR BUILDER

21 ORIGINAL USE, IF APPARENT
SINGLE FAMILY

22 PRESENT USE
SINGLE FAMILY

23 OWNERSHIP PUBLIC
PRIVATE X

24 OWNER'S NAME & ADDRESS (IF KNOWN)

25 OPEN TO PUBLIC (YES/NO) N

26 LOCAL CONTACT PERSON OR ORGANIZATION

27 OTHER SURVEYS IN WHICH INCLUDED

28 NO OF STORIES 01.5

29 BASEMENT (Y/N) Y
FULL (Y/N)

30 FOUNDATION MATERIAL
CONCRETE

31 WALL CONSTRUCTION
FRAME

32 ROOF TYPE & MATERIAL
SIDE GABLE

33 NO. OF BAYS
FRONT 3 SIDE 3

34 WALL TREATMENT
STUCCO

35 PLAN SHAPE
IRREGULAR

36 CHANGES (EXPLAIN IN #42) ADDITION
ALTERED
MOVED

37 CONDITION
INTERIOR
EXTERIOR GOOD

38 PRESERVATION UNDERWAY? (Y/N) N

39 ENDANGERED (YES/NO) N
BY WHAT ?

40 VISIBLE FROM PUBLIC ROAD ? (YES/NO) Y

41 DISTANCE FROM AND FRONTAGE ON ROAD

42 FURTHER DESCRIPTION OF IMPORTANT FEATURES
S E E C O N T I N U A T I O N S H E E T

43 HISTORY AND SIGNIFICANCE
S E E C O N T I N U A T I O N S H E E T

44 DESCRIPTION OF ENVIRONMENT AND OUTBUILDINGS
S E E C O N T I N U A T I O N S H E E T

45 SOURCES OF INFORMATION
S E E C O N T I N U A T I O N S H E E T

P H O T O

46 PREPARED BY
LINDA STOCKMANN

47 ORGANIZATION
KIRK. LANDM. COMM.

48 DATE
5/88

49 REVISION DATE(S)

Bldg. 1164
120 s. Dickson

This building is primarily read as a one-and-a-half-story rectangular block with side gables. Typical of the bungalow plan, it features widely overhanging eaves with decorative brackets and exposed rafter ends. The primary elevation features a large shed dormer and a full width porch. The porch has a shed roof and stuccoed wood posts with a solid stuccoed balustrade. The primary entrance is central. It contains a single-leaf wood panel door with three vertical lights in its upper one-third. The door is covered by an aluminum storm door. The windows are double-hung wood sash with three over one light configurations. All the windows on the primary elevation feature decorative shutters. There is a large shed dormer on the rear elevation and a projecting enclosed porch room on the rear elevation.

Office of Historic Preservation
P.O. Box 176
Jefferson City, MO 65102
Certified Local Government Program
Historic Inventory - Phase 2

Kirkwood, Missouri

Continuation Sheet #1164
120 N. Dickson

43. History and Significance

Permit #06611--add frame carport to side of existing garage, 4/18/63.

44. Description of Environment and Outbuildings

This is a deep lot with a few large and/or old trees. There is a detached one (1) car frame garage with adjoining carport in the rear yard.

OFFICE OF HISTORIC PRESERVATION, P.O. BOX 176, JEFFERSON CITY, MISSOURI 65101

H I S T O R I C I N V E N T O R Y

SLA5018-177

1 NO 1159 LOCAL #
2 COUNTY
ST.LOUIS COUNTY
3.LOCATION OF NEGATIVES
LINDA STOCKMANN

4 PRESENT NAME(S)

5 OTHER NAME(S)

6 SPECIFIC LOCATION
123 N. DICKSON
123 N. DICKSON

7 CITY OR TOWN
K I R K W O O D, M O

8 SITE PLAN WITH NORTH ARROW

S E E M A P

9 COORDINATES
LOT
LANG

10 SITE / STRUCTURE
BUILDING X / OBJECT

11 ON NAT'L REG? (YES/NO) N

12 IS IT ELIBIBLE? (YES/NO)

13 PART OF HIST DIST (YES/NO) N

14 DIST POTENT (YES/NO)

15 NAME OF ESTABLISHED DISTRICT

16 THEMATIC CATEGORY

17 DATE(S) OR PERIOD
CA 1955

18 STYLE OR DESIGN MODERN
RANCH

19 ARCHITECT OR ENGINEER
F.G. AVIS

20 CONTRACTOR OR BUILDER

21 ORIGINAL USE, IF APPARENT
SINGLE FAMILY

22 PRESENT USE
SINGLE FAMILY

23 OWNERSHIP PUBLIC
PRIVATE X

24 OWNER'S NAME & ADDRESS (IF KNOWN)

25 OPEN TO PUBLIC (YES/NO) N

26 LOCAL CONTACT PERSON OR ORGANIZATION

27 OTHER SURVEYS IN WHICH INCLUDED

28 NO OF STORIES 01.0

29 BASEMENT (Y/N) Y
FULL (Y/N)

30 FOUNDATION MATERIAL
CONCRETE

31 WALL CONSTRUCTION
MASONRY

32 ROOF TYPE & MATERIAL
LOW HIP
ASPHALT SHINGLE

33 NO. OF BAYS
FRONT 4 SIDE 2

34 WALL TREATMENT
RED BRICK

35 PLAN SHAPE
IRREGULAR

36 CHANGES (EXPLAIN IN #42) ADDITION
ALTERED
MOVED

37 CONDITION
INTERIOR
EXTERIOR GOOD

38 PRESERVATION UNDERWAY? (Y/N) N

39 ENDANGERED (YES/NO) N
BY WHAT ?

40 VISIBLE FROM PUBLIC ROAD ?
(YES/NO) Y

41 DISTANCE FROM AND FRONTAGE ON ROAD

42 FURTHER DESCRIPTION OF IMPORTANT FEATURES
S E E C O N T I N U A T I O N S H E E T

43 HISTORY AND SIGNIFICANCE
S E E C O N T I N U A T I O N S H E E T

44 DESCRIPTION OF ENVIRONMENT AND OUTBUILDINGS
S E E C O N T I N U A T I O N S H E E T

45 SOURCES OF INFORMATION
S E E C O N T I N U A T I O N S H E E T

P H O T O

46 PREPARED BY
LINDA STOCKMANN

47 ORGANIZATION
KIRK. LANDM. COMM.

48 DATE
6/88

49 REVISION DATE(S)

Bldg. 1159
123 S. Dickson

This building is primarily read as a one story rectangular block with a projecting gabled facade bay and a projecting enclosed sunroom on the rear elevation. The peak of the facade bay features vertical wood siding. The enclosed sunroom on the rear elevation is clad in wide wood horizontal lap siding. The primary entrance is clad in wide wood horizontal lap siding. The primary entrance is at the intersection of the projecting facade bay and main house block. It contains a single-leaf flush wood door which is covered by a wood storm door. There is a small entry porch with a concrete stoop and wrought iron railing. The home also features an in-house garage which is accessed on the primary elevation. This is a one car garage. The windows are double-hung wood sash with multi-pane glazing in both sash. They feature brick soldier-course sills. Some of the windows have decorative wood shutters. The tri-partite window located on the projecting facade bay features wide decorative mullions. The home also features projecting brick beltcourses on the projecting facade bay beneath the tri-partite window as well as at the same level on the main house block.

Office of Historic Preservation
P.O. Box 176
Jefferson City, MO 65102
Certified Local Government Program
Historic Inventory - Phase 3

Kirkwood, Missouri

Continuation Sheet #1159
123 N Dickson

43. History and Significance

1. Original owner--Phil Rau--permit #237, 8/20/41.
2. Permit ## 1826, 3/20/48--extend and enclose porch.

44. Description of Environment and Outbuildings

This is a deep open lot with several large and/or old trees in the rear yard.

OFFICE OF HISTORIC PRESERVATION, P.O. BOX 176, JEFFERSON CITY, MISSOURI 65101

H I S T O R I C I N V E N T O R Y

SLC-12-179

1 NO 1165 LOCAL #
2 COUNTY
ST.LOUIS COUNTY
3.LOCATION OF NEGATIVES
LINDA STOCKMANN

4 PRESENT NAME(S)

5 OTHER NAME(S)

6 SPECIFIC LOCATION
124 N. DICKSON
124 S. DICKSON

7 CITY OR TOWN
K I R K W O O D, M O

8 SITE PLAN WITH NORTH ARROW
S E E M A P

9 COORDINATES
LOT
LANG

10 SITE / STRUCTURE
BUILDING X / OBJECT

11 ON NAT'L REG? (YES/NO) N

12 IS IT ELIBIBLE? (YES/NO)

13 PART OF HIST DIST (YES/NO) N

14 DIST POTENT (YES/NO)

15 NAME OF ESTABLISHED DISTRICT

16 THEMATIC CATEGORY

17 DATE(S) OR PERIOD
CA 1925

18 STYLE OR DESIGN ECLECTIC
CRAFTSMAN

19 ARCHITECT OR ENGINEER

20 CONTRACTOR OR BUILDER

21 ORIGINAL USE, IF APPARENT
SINGLE FAMILY

22 PRESENT USE
SINGLE FAMILY

23 OWNERSHIP PUBLIC
PRIVATE X

24 OWNER'S NAME & ADDRESS (IF KNOWN)

25 OPEN TO PUBLIC (YES/NO) N

26 LOCAL CONTACT PERSON OR ORGANIZATION

27 OTHER SURVEYS IN WHICH INCLUDED

28 NO OF STORIES 01.5

29 BASEMENT (Y/N) Y
FULL (Y/N)

30 FOUNDATION MATERIAL
CONCRETE

31 WALL CONSTRUCTION
MASONRY

32 ROOF TYPE & MATERIAL
INTERSECTING GABLES
ASPHALT SHINGLE

33 NO. OF BAYS
FRONT 3 SIDE 4

34 WALL TREATMENT
RED BRICK

35 PLAN SHAPE
IRREGULAR

36 CHANGES (EXPLAIN IN #42) ADDITION X
ALTERED
MOVED

37 CONDITION
INTERIOR
EXTERIOR GOOD

38 PRESERVATION UNDERWAY? (Y/N) N

39 ENDANGERED (YES/NO) N
BY WHAT ?

40 VISIBLE FROM PUBLIC ROAD ?
(YES/NO) Y

41 DISTANCE FROM AND FRONTAGE ON ROAD

P H O T O

42 FURTHER DESCRIPTION OF IMPORTANT FEATURES
S E E C O N T I N U A T I O N S H E E T

43 HISTORY AND SIGNIFICANCE
S E E C O N T I N U A T I O N S H E E T

44 DESCRIPTION OF ENVIRONMENT AND OUTBUILDINGS
S E E C O N T I N U A T I O N S H E E T

45 SOURCES OF INFORMATION
S E E C O N T I N U A T I O N S H E E T

46 PREPARED BY
LINDA STOCKMANN

47 ORGANIZATION
KIRK. LANDM. COMM.

48 DATE
6/88

49 REVISION DATE(S)

Bldg. 1165
124 S. Dickson

This building is primarily read as a one and a half story rectangular block featuring intersecting roofline gables. The roofline features a moderate overhang with exposed rafter ends. The gables feature plain wood bargeboards. The attic level is distinguished by its stucco and half-timber wall cladding, whereas the first story of the house features red brick. The primary elevation features a small gabled dormer. The primary entrance is off-center towards the south. It contains a single-leaf wood door with a round-arched window in the upper one-third which is divided into twelve parts. This door is covered by an aluminum storm door and topped by an open gabled hood which is supported by decorative wood brackets. The primary entrance is accessed by a concrete porch with a solid brick balustrade. Most of the windows are double-hung wood sash with three-over-one light configurations. They feature plain wood surrounds, brick soldier-course sills on the brick wall clad surfaces and wood lug sills on the stucco-clad wall surfaces. The windows on the first level of the primary elevation feature decorative shutters. The home also has single-leaf wood casement windows with multi-lights as well as a fixed glassblock window. There is a one story projecting sunroom on the rear elevation. This room is clad in wide aluminum horizontal siding.

Office of Historic Preservation
P.O. Box 176
Jefferson City, MO 65102
Certified Local Government Program
Historic Inventory - Phase 3

Kirkwood, Missouri

Continuation Sheet #1165
124 N Dickson

43. History and Significance

1. Date per current owner
2. Permit #08857, 8/21/72--add frame enclosed porch to rear of residence.

44. Description of Environment and Outbuildings

This is a moderate-size lot with a few large and/or old trees. The rear yard is enclosed by a chain-link fence.

OFFICE OF HISTORIC PRESERVATION, P.O. BOX 176, JEFFERSON CITY, MISSOURI 65101
H I S T O R I C I N V E N T O R Y

1 NO 1166 LOCAL #
2 COUNTY
ST.LOUIS COUNTY
3.LOCATION OF NEGATIVES
LINDA STOCKMANN

4 PRESENT NAME(S)

5 OTHER NAME(S)

6 SPECIFIC LOCATION
126 N. DICKSON
126 N. DICKSON

7 CITY OR TOWN
K I R K W O O D, M O

8 SITE PLAN WITH NORTH ARROW
S E E M A P

9 COORDINATES
LOT
LANG

10 SITE X STRUCTURE OBJECT
BUILDING

11 ON NAT'L REG? (YES/NO) N

12 IS IT ELIBIBLE? (YES/NO)

13 PART OF HIST DIST (YES/NO) N

14 DIST POTENT (YES/NO)

15 NAME OF ESTABLISHED DISTRICT

16 THEMATIC CATEGORY

17 DATE(S) OR PERIOD
CA 1925

18 STYLE OR DESIGN ECLECTIC
CRAFTSMAN

19 ARCHITECT OR ENGINEER

20 CONTRACTOR OR BUILDER

21 ORIGINAL USE, IF APPARENT
SINGLE FAMILY

22 PRESENT USE
SINGLE FAMILY

23 OWNERSHIP PUBLIC
PRIVATE X

24 OWNER'S NAME & ADDRESS (IF KNOWN)

25 OPEN TO PUBLIC (YES/NO) N

26 LOCAL CONTACT PERSON OR ORGANIZATION

27 OTHER SURVEYS IN WHICH INCLUDED

28 NO OF STORIES 01.5

29 BASEMENT (Y/N) Y
FULL (Y/N)

30 FOUNDATION MATERIAL
CONCRETE

31 WALL CONSTRUCTION
MASONRY

32 ROOF TYPE & MATERIAL
HIP
ASPHALT SHINGLE

33 NO. OF BAYS
FRONT 3 SIDE 4

34 WALL TREATMENT
MULTI-COLOR BRICK

35 PLAN SHAPE
IRREGULAR

36 CHANGES (EXPLAIN IN #42) ADDITION
ALTERED
MOVED

37 CONDITION
INTERIOR
EXTERIOR GOOD

38 PRESERVATION UNDERWAY? (Y/N) N

39 ENDANGERED (YES/NO) N
BY WHAT ?

40 VISIBLE FROM PUBLIC ROAD ? (YES/NO) N

41 DISTANCE FROM AND FRONTAGE ON ROAD

P H O T O

42 FURTHER DESCRIPTION OF IMPORTANT FEATURES
S E E C O N T I N U A T I O N S H E E T

43 HISTORY AND SIGNIFICANCE
S E E C O N T I N U A T I O N S H E E T

44 DESCRIPTION OF ENVIRONMENT AND OUTBUILDINGS
S E E C O N T I N U A T I O N S H E E T

45 SOURCES OF INFORMATION
S E E C O N T I N U A T I O N S H E E T

46 PREPARED BY
LINDA STOCKMANN

47 ORGANIZATION
KIRK. LANDM. COMM.

48 DATE
6/88

49 REVISION DATE(S)

Bldg. 1166
126 S. Dickson

This building is primarily read as a one and a half story rectangular block of the bungalow plan. It features a large hipped dormer on the facade and a half-width primary entry porch which is recessed under the main house roof. The primary entrance is on the south wall within the entry porch recession. It contains a single-leaf wood door with eight lights in the upper third of the door. This door is covered by an aluminum storm door. The entry porch features a solid brick balustrade and a three-quarter brick post with stylized elephantine posts resting near the top of that post. The windows are double hung wood sash with three-over-one light configurations. They feature plain wood surrounds, brick soldier-course sills on the brick-clad surfaces and wood lug sills on the dormer. The dormer features a stucco wall finish. The home features decorative wood shutters on the primary elevation at the first level. There is an open-frame wood porch projecting from the rear elevation. The roofline features exposed rafter ends with a moderate overhang.

Office of Historic Preservation
P.O. Box 176
Jefferson City, MO 65102
Certified Local Government Program
Historic Inventory - Phase 3

Kirkwood, Missouri

#1166
Continuation Sheet #126 N. Dickson

43. History and Significance

1. Permit log notation--#1575, 3/26/29--conservatory--owner T.J. Tilker.
2. Permit #03254, 6/18/54--garage.

44. Description of Environment and Outbuildings

This is a moderate-size lot. There is a detached one (1) car frame garage at the rear of the lot. The rear yard is enclosed by a chain-link fence.

126

OFFICE OF HISTORIC PRESERVATION, P.O. BOX 176, JEFFERSON CITY, MISSOURI 65101

H I S T O R I C I N V E N T O R Y

SLPS02-191

1 NO 1167 LOCAL #
2 COUNTY
ST.LOUIS COUNTY
3.LOCATION OF NEGATIVES
LINDA STOCKMANN

4 PRESENT NAME(S)

5 OTHER NAME(S)

6 SPECIFIC LOCATION
128 N. DICKSON
128 N. DICKSON

7 CITY OR TOWN
K I R K W O O D, M O

8 SITE PLAN WITH NORTH ARROW

S E E M A P

9 COORDINATES
LOT
LANG

10 SITE STRUCTURE
BUILDING X OBJECT

11 ON NAT'L REG? (YES/NO) N

12 IS IT ELIBIBLE? (YES/NO)

13 PART OF HIST DIST (YES/NO) N

14 DIST POTENT (YES/NO)

15 NAME OF ESTABLISHED DISTRICT

16 THEMATIC CATEGORY

17 DATE(S) OR PERIOD
CA1925

18 STYLE OR DESIGN ECLECTIC
CRAFTSMAN

19 ARCHITECT OR ENGINEER

20 CONTRACTOR OR BUILDER

21 ORIGINAL USE, IF APPARENT
SINGLE FAMILY

22 PRESENT USE
SINGLE FAMILY

23 OWNERSHIP PUBLIC
PRIVATE X

24 OWNER'S NAME & ADDRESS (IF KNOWN)

25 OPEN TO PUBLIC (YES/NO) N

26 LOCAL CONTACT PERSON OR ORGANIZATION

27 OTHER SURVEYS IN WHICH INCLUDED

28 NO OF STORIES 01.5

29 BASEMENT (Y/N) Y
FULL (Y/N)

30 FOUNDATION MATERIAL
CONCRETE

31 WALL CONSTRUCTION
MASONRY

32 ROOF TYPE & MATERIAL
TRI-GABLE
ASPHALT SHINGLE

33 NO. OF BAYS
FRONT 3 SIDE 4

34 WALL TREATMENT
MULTI-COLOR BRICK

35 PLAN SHAPE
IRREGULAR

36 CHANGES (EXPLAIN IN #42) ADDITION X
ALTERED
MOVED

37 CONDITION
INTERIOR
EXTERIOR GOOD

38 PRESERVATION UNDERWAY? (Y/N) N

39 ENDANGERED (YES/NO) N
BY WHAT ?

40 VISIBLE FROM PUBLIC ROAD ? (YES/NO) Y

41 DISTANCE FROM AND FRONTAGE ON ROAD

P H O T O

42 FURTHER DESCRIPTION OF IMPORTANT FEATURES
S E E C O N T I N U A T I O N S H E E T

43 HISTORY AND SIGNIFICANCE
S E E C O N T I N U A T I O N S H E E T

44 DESCRIPTION OF ENVIRONMENT AND OUTBUILDINGS
S E E C O N T I N U A T I O N S H E E T

45 SOURCES OF INFORMATION
S E E C O N T I N U A T I O N S H E E T

46 PREPARED BY
LINDA STOCKMANN

47 ORGANIZATION
KIRK. LANDM. COMM.

48 DATE
6/88

49 REVISION DATE(S)

Bldg. 1167
128 S. Dickson

This building is primarily read as a one and a half story rectangular block with a hipped roof featuring a secondary front-facing gable as well as a large secondary gable on the north elevation. The wall surface in the peaks of the gables is covered by wide aluminum siding. The roofline features a boxed projecting cornice which is covered with aluminum. The home features a small hipped dormer on the facade and a half-width entry porch which is recessed within the main house roof. The primary entrance is on the north wall in that recession. It contains a single-leaf wood door which is covered by an aluminum storm door. The entry porch features wrought iron posts and railings. The windows are double-hung wood sash with three-over-one light configurations. They feature brick soldier-course sills on the brick wall surfaces. In the gable peak on the north elevation, the windows feature wood lug sills. There is a one story projecting sunroom on the rear elevation. This room is clad with wide aluminum horizontal siding.

Office of Historic Preservation
P.O. Box 176
Jefferson City, MO 65102
Certified Local Government Program
Historic Inventory - Phase 3

Kirkwood, Missouri

Continuation Sheet #1167
128 N. Dickson

43. History and Significance

44. Description of Environment and Outbuildings

This is a moderate-size corner lot.

OFFICE OF HISTORIC PRESERVATION, P.O. BOX 176, JEFFERSON CITY, MISSOURI 65101 SL-AS-C18-182

H I S T O R I C I N V E N T O R Y

1 NO 1142 LOCAL #
2 COUNTY
ST.LOUIS COUNTY
3.LOCATION OF NEGATIVES
LINDA STOCKMANN

4 PRESENT NAME(S)

5 OTHER NAME(S)

6 SPECIFIC LOCATION
201 N. DICKSON
201 N. DICKSON

7 CITY OR TOWN
K I R K W O O D, M O

8 SITE PLAN WITH NORTH ARROW
S E E M A P

9 COORDINATES
LOT
LANG

10 SITE / STRUCTURE
BUILDING X / OBJECT

11 ON NAT'L REG? (YES/NO) N

12 IS IT ELIGIBLE? (YES/NO)

13 PART OF HIST DIST (YES/NO) N

14 DIST POTENT (YES/NO)

15 NAME OF ESTABLISHED DISTRICT

16 THEMATIC CATEGORY

17 DATE(S) OR PERIOD
CA 1935

18 STYLE OR DESIGN ECLECTIC
DUTCH COLONIAL REVIV

19 ARCHITECT OR ENGINEER

20 CONTRACTOR OR BUILDER

21 ORIGINAL USE, IF APPARENT
SINGLE FAMILY

22 PRESENT USE
SINGLE FAMILY

23 OWNERSHIP PUBLIC
PRIVATE X

24 OWNER'S NAME & ADDRESS (IF KNOWN)

25 OPEN TO PUBLIC (YES/NO) N

26 LOCAL CONTACT PERSON OR ORGANIZATION

27 OTHER SURVEYS IN WHICH INCLUDED

28 NO OF STORIES 01.5

29 BASEMENT (Y/N) Y
FULL (Y/N)

30 FOUNDATION MATERIAL
CONCRETE BLOCK

31 WALL CONSTRUCTION
FRAME

32 ROOF TYPE & MATERIAL
FRONT GAMBREL
ASPHALT SHINGLE

33 NO. OF BAYS
FRONT 3 SIDE 3

34 WALL TREATMENT
ASBESTOS SHINGLE
WOOD LAP SIDING

35 PLAN SHAPE
IRREGULAR

36 CHANGES (EXPLAIN IN #42) ADDITION
ALTERED
MOVED

37 CONDITION
INTERIOR
EXTERIOR GOOD

38 PRESERVATION UNDERWAY? (Y/N) N

39 ENDANGERED (YES/NO) N
BY WHAT ?

40 VISIBLE FROM PUBLIC ROAD ? (YES/NO) Y

41 DISTANCE FROM AND FRONTAGE ON ROAD

42 FURTHER DESCRIPTION OF IMPORTANT FEATURES
S E E C O N T I N U A T I O N S H E E T

43 HISTORY AND SIGNIFICANCE
S E E C O N T I N U A T I O N S H E E T

44 DESCRIPTION OF ENVIRONMENT AND OUTBUILDINGS
S E E C O N T I N U A T I O N S H E E T

45 SOURCES OF INFORMATION
S E E C O N T I N U A T I O N S H E E T

P H O T O

46 PREPARED BY
LINDA STOCKMANN

47 ORGANIZATION
KIRK. LANDM. COMM.

48 DATE
6/88

49 REVISION DATE(S)

Bldg. 1142
201 N.Dickson

This building is primarily read as a one and a half story rectangular block with a front facing gambrel roof. The home features a three-sided one story projecting bay on the south elevation, a wrap-around facade veranda, a gabled dormer on its north elevation, and a large gambrel dormer on the south elevation which is in turn flanked by two smaller gabled dormers. The facaded entry contains a single-leaf wood door with a large pane of glass in the upper two-thirds. It is covered by a wood storm door and topped by a wood transom. The home features double-hung wood sash windows with multi-pane glazing in the upper sash. At the attic level, these windows feature molded wood surrounds. The first level windows have wide surrounds, wood entablatures and narrow wood lug sills. The home also features single-leaf wood casement windows with multi-lights. The facade veranda features stylized Tuscan wood columns, a wood porch floor, and wood stairs with wrought iron railings. There is a one story projecting room on the rear elevation of this building.

Office of Historic Preservation
P.O. Box 176
Jefferson City, MO 65102
Certified Local Government Program
Historic Inventory - Phase 3

Kirkwood, Missouri

Continuation Sheet #1142
201 N. Dickson

43. History and Significance

*

44. Description of Environment and Outbuildings

This is a large lot with a number of large and/or old trees. There is a cyclone fence enclosing the rear yard.

201

OFFICE OF HISTORIC PRESERVATION, P.O. BOX 176, JEFFERSON CITY, MISSOURI 65101

H I S T O R I C I N V E N T O R Y

1 NO 1143 LOCAL #

2 COUNTY
ST.LOUIS COUNTY

3.LOCATION OF NEGATIVES
LINDA STOCKMANN

4 PRESENT NAME(S)

5 OTHER NAME(S)

6 SPECIFIC LOCATION
215 N. DICKSON
215 N. DICKSON

7 CITY OR TOWN
K I R K W O O D, M O

8 SITE PLAN WITH NORTH ARROW
S E E M A P

9 COORDINATES
LOT
LANG

10 SITE / STRUCTURE
BUILDING X / OBJECT

11 ON NAT'L REG? (YES/NO) N

12 IS IT ELIBIBLE? (YES/NO)

13 PART OF HIST DIST (YES/NO) N

14 DIST POTENT (YES/NO)

15 NAME OF ESTABLISHED DISTRICT

16 THEMATIC CATEGORY

17 DATE(S) OR PERIOD
CA 1955

18 STYLE OR DESIGN MODERN
RANCH

19 ARCHITECT OR ENGINEER

20 CONTRACTOR OR BUILDER
EUGENE R. SMITH

21 ORIGINAL USE, IF APPARENT
SINGLE FAMILY

22 PRESENT USE
SINGLE FAMILY

23 OWNERSHIP PUBLIC
PRIVATE X

24 OWNER'S NAME & ADDRESS (IF KNOWN)

25 OPEN TO PUBLIC (YES/NO) N

26 LOCAL CONTACT PERSON OR ORGANIZATION

27 OTHER SURVEYS IN WHICH INCLUDED

28 NO OF STORIES 01.0

29 BASEMENT (Y/N) Y
FULL (Y/N)

30 FOUNDATION MATERIAL
CONCRETE

31 WALL CONSTRUCTION
FRAME

32 ROOF TYPE & MATERIAL
SIDE GABLE
ASPHALT SHINGLE

33 NO. OF BAYS
FRONT 7 SIDE 3

34 WALL TREATMENT
VARIGATED BRICK VENEER

35 PLAN SHAPE
IRREGULAR

36 CHANGES (EXPLAIN IN #42) ADDITION
ALTERED
MOVED

37 CONDITION
INTERIOR
EXTERIOR GOOD

38 PRESERVATION UNDERWAY? (Y/N) N

39 ENDANGERED (YES/NO) N
BY WHAT ?

40 VISIBLE FROM PUBLIC ROAD ? (YES/NO) Y

41 DISTANCE FROM AND FRONTAGE ON ROAD

42 FURTHER DESCRIPTION OF IMPORTANT FEATURES
S E E C O N T I N U A T I O N S H E E T

43 HISTORY AND SIGNIFICANCE
S E E C O N T I N U A T I O N S H E E T

44 DESCRIPTION OF ENVIRONMENT AND OUTBUILDINGS
S E E C O N T I N U A T I O N S H E E T

45 SOURCES OF INFORMATION
S E E C O N T I N U A T I O N S H E E T

P H O T O

46 PREPARED BY
LINDA STOCKMANN

47 ORGANIZATION
KIRK. LANDM. COMM.

48 DATE
6/88

49 REVISION DATE(S)

Bldg. 1143
215 N.Dickson

This building is primarily read as a one story rectangular block with side gables. The primary elevation features an entry porch with wood posts and a concrete ground-level slab floor. The entry porch is distinguished by its two types of wall cladding. From the bottom of the windows down, the wall is clad in brick, and the area of the windows is clad in vertical wood siding. The area of this entry porch has been painted white. The primary entrance is contained within this recessed entry porch. It has a single-leaf wood door with three textured opaque glass panels. It is covered by an aluminum storm door. The windows are double-hung metal sash with two horizontal lights over two horizontal lights. They feature brick soldier-course sills. Many of the windows also feature decorative shutters. There is a one-car garage within the main house block which is accessed on the rear elevation. The home also features a brick patio.

Office of Historic Preservation
P.O. Box 176
Jefferson City, MO 65102
Certified Local Government Program
Historic Inventory - Phase 3

Kirkwood, Missouri

Continuation Sheet #1143
215 N Dickson

43. History and Significance

Original owner--Joseph Warren West--permit #03719, 4/7/55.

44. Description of Environment and Outbuildings

This is an open corner lot with a few large and/or old trees.

OFFICE OF HISTORIC PRESERVATION, P.O. BOX 176, JEFFERSON CITY, MISSOURI 65101

H I S T O R I C I N V E N T O R Y

SLA-017-184

1 NO 1205 LOCAL #
2 COUNTY
ST.LOUIS COUNTY
3.LOCATION OF NEGATIVES
LINDA STOCKMANN

4 PRESENT NAME(S)

5 OTHER NAME(S)

6 SPECIFIC LOCATION
218 N. DICKSON
218 N. DICKSON

7 CITY OR TOWN
K I R K W O O D, M O

8 SITE PLAN WITH NORTH ARROW

S E E M A P

9 COORDINATES
LOT
LANG

10 SITE BUILDING X STRUCTURE OBJECT

11 ON NAT'L REG? (YES/NO) N

12 IS IT ELIGIBLE? (YES/NO)

13 PART OF HIST DIST (YES/NO) N

14 DIST POTENT (YES/NO)

15 NAME OF ESTABLISHED DISTRICT

16 THEMATIC CATEGORY

17 DATE(S) OR PERIOD
CA 1905

18 STYLE OR DESIGN ECLECTIC
COLONIAL REVIVAL

19 ARCHITECT OR ENGINEER

20 CONTRACTOR OR BUILDER

21 ORIGINAL USE, IF APPARENT
SINGLE FAMILY

22 PRESENT USE
SINGLE FAMILY

23 OWNERSHIP PUBLIC
PRIVATE X

24 OWNER'S NAME & ADDRESS (IF KNOWN)

25 OPEN TO PUBLIC (YES/NO) N

26 LOCAL CONTACT PERSON OR ORGANIZATION

27 OTHER SURVEYS IN WHICH INCLUDED

28 NO OF STORIES 02.0

29 BASEMENT (Y/N) Y
FULL (Y/N)

30 FOUNDATION MATERIAL
STONE/CONCRETE

31 WALL CONSTRUCTION
FRAME

32 ROOF TYPE & MATERIAL
LOW SIDE GABLE
ASPHALT SHINGLE

33 NO. OF BAYS
FRONT 4 SIDE 3

34 WALL TREATMENT
PAINTED WOOD SHINGLES

35 PLAN SHAPE
IRREGULAR

36 CHANGES (EXPLAIN IN #42) ADDITION
ALTERED
MOVED

37 CONDITION
INTERIOR
EXTERIOR GOOD

38 PRESERVATION UNDERWAY? (Y/N) N

39 ENDANGERED (YES/NO) N
BY WHAT ?

40 VISIBLE FROM PUBLIC ROAD ?
(YES/NO) Y

41 DISTANCE FROM AND FRONTAGE ON ROAD

42 FURTHER DESCRIPTION OF IMPORTANT FEATURES
S E E C O N T I N U A T I O N S H E E T

43 HISTORY AND SIGNIFICANCE
S E E C O N T I N U A T I O N S H E E T

44 DESCRIPTION OF ENVIRONMENT AND OUTBUILDINGS
S E E C O N T I N U A T I O N S H E E T

45 SOURCES OF INFORMATION
S E E C O N T I N U A T I O N S H E E T

P H O T O

46 PREPARED BY
LINDA STOCKMANN

47 ORGANIZATION
KIRK. LANDM. COMM.

48 DATE
6/88

49 REVISION DATE(S)

Bldg. 1205
218 N. Dickson

This building is primarily read as a two story rectangular block with low side gables. There is a one story projecting screened-in porch on the south elevation. This is topped by a wood balustrade. There is a projecting two car garage on the southeast corner at the rear of the building. The roofline features moderately overhanging boxed eaves. The primary entrance is slightly off-center toward the north. It contains a single-leaf six-panel Colonial-style door which is covered by an aluminum storm door. This is accessed by a stone stoop and stairs. There is a small entry porch with narrow stylized wood posts, a large wood entablature, a flat roof with a low wrought iron balustrade. The windows are double-hung wood sash with multi-lights in both sash. Some of the windows feature on uneven break - i.e. a one to two-third division. The windows have wood surrounds and narrow wood lug sills. The windows on the primary elevation feature working wood louvered shutters.

Office of Historic Preservation
P.O. Box 176
Jefferson City, MO 65102
Certified Local Government Program
Historic Inventory - Phase 3

Kirkwood, Missouri

Continuation Sheet #1205
218 N. Dickson

43. History and Significance

Permit #3394, 7/30/37--alterations and addition,

*

44. Description of Environment and Outbuildings

This is a large open corner lot with several trees.

OFFICE OF HISTORIC PRESERVATION, P.O. BOX 176, JEFFERSON CITY, MISSOURI 65101
H I S T O R I C I N V E N T O R Y

SLA5018-185

1 NO 1186 LOCAL #
2 COUNTY
ST.LOUIS COUNTY
3.LOCATION OF NEGATIVES
LINDA STOCKMANN

4 PRESENT NAME(S)

5 OTHER NAME(S)

6 SPECIFIC LOCATION
304 N. DICKSON
304 N. DICKSON

7 CITY OR TOWN
K I R K W O O D, M O

8 SITE PLAN WITH NORTH ARROW
S E E M A P

9 COORDINATES
LOT
LANG

10 SITE X STRUCTURE
BUILDING OBJECT

11 ON NAT'L REG? (YES/NO) N

12 IS IT ELIBIBLE? (YES/NO)

13 PART OF HIST DIST (YES/NO) N

14 DIST POTENT (YES/NO)

15 NAME OF ESTABLISHED DISTRICT

16 THEMATIC CATEGORY

17 DATE(S) OR PERIOD
CA 1941

18 STYLE OR DESIGN ECLECTIC
COLONIAL REVIVAL

19 ARCHITECT OR ENGINEER

20 CONTRACTOR OR BUILDER
V.R. APPEL

21 ORIGINAL USE, IF APPARENT
SINGLE FAMILY

22 PRESENT USE
SINGLE FAMILY

23 OWNERSHIP PUBLIC
PRIVATE X

24 OWNER'S NAME & ADDRESS (IF KNOWN)

25 OPEN TO PUBLIC (YES/NO) N

26 LOCAL CONTACT PERSON OR ORGANIZATION

27 OTHER SURVEYS IN WHICH INCLUDED

28 NO OF STORIES 02.0

29 BASEMENT (Y/N) Y
FULL (Y/N)

30 FOUNDATION MATERIAL
CONCRETE

31 WALL CONSTRUCTION
FRAME

32 ROOF TYPE & MATERIAL
SIDE GABLE
ASPHALT SHINGLE

33 NO. OF BAYS
FRONT 3 SIDE 2

34 WALL TREATMENT
MULTI-COLOR BRICK
WOOD LAP SIDING

35 PLAN SHAPE
IRREGULAR

36 CHANGES (EXPLAIN IN #42) ADDITION
ALTERED
MOVED

37 CONDITION
INTERIOR
EXTERIOR GOOD

38 PRESERVATION UNDERWAY? (Y/N) N

39 ENDANGERED (YES/NO) N
BY WHAT ?

40 VISIBLE FROM PUBLIC ROAD ? (YES/NO) Y

41 DISTANCE FROM AND FRONTAGE ON ROAD

42 FURTHER DESCRIPTION OF IMPORTANT FEATURES
S E E C O N T I N U A T I O N S H E E T

43 HISTORY AND SIGNIFICANCE
S E E C O N T I N U A T I O N S H E E T

44 DESCRIPTION OF ENVIRONMENT AND OUTBUILDINGS
S E E C O N T I N U A T I O N S H E E T

45 SOURCES OF INFORMATION
S E E C O N T I N U A T I O N S H E E T

P H O T O

46 PREPARED BY
LINDA STOCKMANN

47 ORGANIZATION
KIRK. LANDM. COMM.

48 DATE
6/88

49 REVISION DATE(S)

Bldg. 1186
304 N. Dickson

This building is primarily read as a two story rectangular block with side gables. There is a projecting one-story room on the south elevation and a projecting screened-in porch on the rear elevation. The Colonial Revival references include the close rake and eaves of the roofline, its central accentuated facade entry, the symmetrical facade presentation, the multi-pane glazing in both the upper and lower sash and decorative window shutters. The primary elevation contains a single-leaf six-panel Colonial-style door which is covered by an aluminum storm door. The surrounds of this door feature imitation Ashlar wood blocks. The door also features a wood entablature. The windows are double-hung wood sash with narrow wood surrounds and narrow wood lug sills on the wood-clad wall surfaces. The windows on the brick-clad wall surfaces feature brick soldier-course sills. The windows in the projecting room on the south elevation are metal wide jaloussie. The second level is distinguished from the first level in its wall cladding, the second level being clad in wide wood horizontal lap siding, and the first level being clad in multi colored brick. There are projecting brick dentils along the facade in place beneath the wood wall surface of the second level.

Office of Historic Preservation
P.O. Box 176
Jefferson City, MO 65102
Certified Local Government Program
Historic Inventory - Phase 3

Kirkwood, Missouri

Continuation Sheet #1186
304 N. Dickson

43. History and Significance

1. Original owner--V.R. Appel--permit #65, 2/12/41.
2. Permit # 06187, 1/23/62--build up floor and enclose porch at front of residence.

44. Description of Environment and Outbuildings

This is a large corner lot with several large and/or old trees.

OFFICE OF HISTORIC PRESERVATION, P.O. BOX 176, JEFFERSON CITY, MISSOURI 65101

HISTORIC INVENTORY

1 NO 1723 LOCAL #
2 COUNTY
ST. LOUIS
3. LOCATION OF NEGATIVES
LINDA STOCKMAN

4 PRESENT NAME(S)
MACKLES - MC GRATH HOUSE

5 OTHER NAME(S)

6 SPECIFIC LOCATION
1441 DOUGHERTY FERRY

7 CITY OR TOWN
KIRKWOOD, MO

8 SITE PLAN WITH NORTH ARROW
SEE MAP

9 COORDINATES
LOT
LANG

10 SITE STRUCTURE
BUILDING X OBJECT

11 ON NAT'L REG? (YES/NO) N

12 IS IT ELIBIBLE? (YES/NO)

13 PART OF HIST DIST (YES/NO) N

14 DIST POTENT (YES/NO)

15 NAME OF ESTABLISHED DISTRICT

16 THEMATIC CATEGORY

17 DATE(S) OR PERIOD
CA 1870

18 STYLE OR DESIGN VERNACULAR

19 ARCHITECT OR ENGINEER

20 CONTRACTOR OR BUILDER

21 ORIGINAL USE, IF APPARENT
SINGLE FAMILY RESIDENCE

22 PRESENT USE
SINGLE FAMILY RESIDENCE

23 OWNERSHIP PUBLIC
PRIVATE X

24 OWNER'S NAME & ADDRESS (IF KNOWN)

25 OPEN TO PUBLIC (YES/NO) N

26 LOCAL CONTACT PERSON OR ORGANIZATION

27 OTHER SURVEYS IN WHICH INCLUDED
DESIGNATED LOCAL LANDMARK

28 NO OF STORIES 01.0

29 BASEMENT (Y/N) Y
FULL (Y/N) Y

30 FOUNDATION MATERIAL
CONCRETE BLOCK

31 WALL CONSTRUCTION
FRAME

32 ROOF TYPE & MATERIAL
SIDE GABLE
ASPHALT SHINGLES

33 NO. OF BAYS
FRONT 7 SIDE 3

34 WALL TREATMENT
ALUMINUM SIDING

35 PLAN SHAPE
IRREGULAR

36 CHANGES (EXPLAIN IN #42) ADDITION X
ALTERED
MOVED

37 CONDITION
INTERIOR
EXTERIOR GOOD

38 PRESERVATION UNDERWAY? (Y/N) N

39 ENDANGERED (YES/NO) N
BY WHAT ?

40 VISIBLE FROM PUBLIC ROAD ? (YES/NO) Y

41 DISTANCE FROM AND FRONTAGE ON ROAD

42 FURTHER DESCRIPTION OF IMPORTANT FEATURES
SEE CONTINUATION SHEET

43 HISTORY AND SIGNIFICANCE
SEE CONTINUATION SHEET

44 DESCRIPTION OF ENVIRONMENT AND OUTBUILDINGS
SEE CONTINUATION SHEET

45 SOURCES OF INFORMATION
SEE CONTINUATION SHEET

PHOTO

46 PREPARED BY
LINDA STOCKMAN

47 ORGANIZATION
KIRKWOOD LANDM COMM.

48 DATE
05/88

49 REVISION DATE(S)

723

1441 Dougherty Ferry

This building has been altered and added on to. It is primarily read as a one story rectangular block with side gables. There is a one story projecting room on the west elevation and two projections on the rear elevation. The east elevation and the east end of the rear elevation give evidence of the original building. There is a large exterior brick chimney on that elevation. The windows on that elevation have two over two light configurations and there is an exterior covered cellar entry. The roof-line features close rake with moderately overhanging eaves on the primary elevation. The primary entry features a single-leaf wood door with raised molding. It is covered by a wood storm door, surrounded by wide plain surrounds and topped by a large entablature. The windows on the front section of the house are double-hung wood sash with six over six light configurations. All the window surrounds and sills have been covered with aluminum material.

Office of Historic Preservation
P. O. Box 176
Jefferson City, Missouri 65102
CERTIFIED LOCAL GOVERNMENT PROGRAM
HISTORIC INVENTORY - PHASE 3

KIRKWOOD, MISSOURI

Continuation Sheet 1441 Dougherty Ferry

43. History and Significance

1. Permit #_____, 12/3/57--add carport to side of existing garage.
2. Occupancy permit, 7/26/74--Joseph Kuebel.
3. Occupancy permit, 6/9/80--Judy Cassidy.

44. Description of Environment and Outbuildings.

This is a long narrow lot with the principle structure almost at southern nmost property line. There is a detached two (2) car frame garage to the NW of the house with an asphalt driveway along the west side of the property. The front yard has a landscape timber retaining wall. There are large cedar trees in the rear to the west.

Office of Historic Preservation
P.O. Box 176
Jefferson City, MO 65102
CERTIFIED LOCAL GOVERNMENT PROGRAM
HISTORIC INVENTORY - Phase 3

Kirkwood, Missouri

Bldg. #1723
1441 Dougherty Ferry

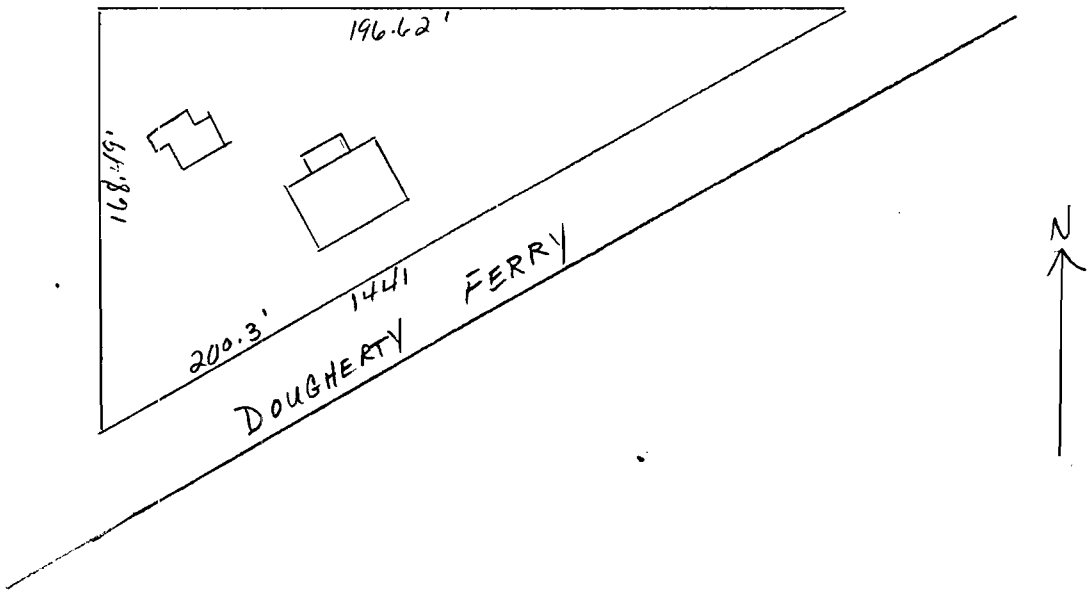

OFFICE OF HISTORIC PRESERVATION, P.O. BOX 176, JEFFERSON CITY, MISSOURI 65101

H I S T O R I C I N V E N T O R Y

SLA5018-187

1 NO 1331 LOCAL #
2 COUNTY
ST. LOUIS
3. LOCATION OF NEGATIVES
LINDA STOCKMAN

4 PRESENT NAME(S)

5 OTHER NAME(S)

6 SPECIFIC LOCATION
409 ELLIOT AVENUE
409 ELLIOT

7 CITY OR TOWN
K I R K W O O D, M O

8 SITE PLAN WITH NORTH ARROW

S E E M A P

9 COORDINATES
LOT
LANG

10 SITE BUILDING X STRUCTURE OBJECT

11 ON NAT'L REG? (YES/NO) N

12 IS IT ELIBIBLE? (YES/NO)

13 PART OF HIST DIST (YES/NO) N

14 DIST POTENT (YES/NO)

15 NAME OF ESTABLISHED DISTRICT

16 THEMATIC CATEGORY

17 DATE(S) OR PERIOD
CA 1950

18 STYLE OR DESIGN MODERN
RANCH

19 ARCHITECT OR ENGINEER
J. L. CRUMLEY

20 CONTRACTOR OR BUILDER
J. L. CRUMLEY

21 ORIGINAL USE, IF APPARENT
SINGLE FAMILY RESIDENCE

22 PRESENT USE
SINGLE FAMILY RESIDENCE

23 OWNERSHIP PUBLIC
PRIVATE X

24 OWNER'S NAME & ADDRESS (IF KNOWN)

25 OPEN TO PUBLIC (YES/NO) N

26 LOCAL CONTACT PERSON OR ORGANIZATION

27 OTHER SURVEYS IN WHICH INCLUDED

28 NO OF STORIES 01.0

29 BASEMENT (Y/N) Y
FULL (Y/N)

30 FOUNDATION MATERIAL
CONCRETE

31 WALL CONSTRUCTION
FRAME

32 ROOF TYPE & MATERIAL
SIDE GALE
ASPHALT SHINGLES

33 NO. OF BAYS
FRONT 4 SIDE 2

34 WALL TREATMENT
WIDE ALUMINUM HORIZONTAL LAP
SIDING

35 PLAN SHAPE
IRREGULAR

36 CHANGES (EXPLAIN IN #42) ADDITION
ALTERED
MOVED

37 CONDITION
INTERIOR
EXTERIOR GOOD

38 PRESERVATION UNDERWAY? (Y/N) N

39 ENDANGERED (YES/NO) N
BY WHAT ?

40 VISIBLE FROM PUBLIC ROAD ? (YES/NO) Y

41 DISTANCE FROM AND FRONTAGE ON ROAD

P H O T O

42 FURTHER DESCRIPTION OF IMPORTANT FEATURES
S E E C O N T I N U A T I O N S H E E T

43 HISTORY AND SIGNIFICANCE
S E E C O N T I N U A T I O N S H E E T

44 DESCRIPTION OF ENVIRONMENT AND OUTBUILDINGS
S E E C O N T I N U A T I O N S H E E T

45 SOURCES OF INFORMATION
S E E C O N T I N U A T I O N S H E E T

46 PREPARED BY
LINDA STOCKMAN

47 ORGANIZATION
KIRKWOOD LANDM COMM.

48 DATE
05/88

49 REVISION DATE(S)

331

409 Elliot Avenue

This building is primarily read as a one story rectangular block with side gables. The roof-line features closed rake with moderately overhanging eaves. The primary elevation is dominated by an intersecting secondary gable. Beneath this gable is a projecting bay window unit as well as the primary entrance. The primary entrance contains a single-leaf colonial style wood door which is covered by an aluminum storm door. There are two small lights at the top of that door. This entry is accessed by a concrete stoop, concrete stairs and wrought iron railing. The home features two large fixed picture windows on the primary elevation. The majority of the home´s windows are double-hung sash with two horizontal lights over two horizontal lights. The home also has a jalousie window on the primary elevation. There is a small entry porch on the west elevation and a large cedar deck projecting from the rear elevation.

Office of Historic Preservation
P. O. Box 176
Jefferson City, Missouri 65102
CERTIFIED LOCAL GOVERNMENT PROGRAM
HISTORIC INVENTORY - PHASE 3

KIRKWOOD, MISSOURI

Continuation Sheet 409 Elliot

43. History and Significance

Permit, 00995, 12/18/50--one (1) story, four (4) room frame dwelling--owner, builder & architect--J.L. Crumley.

44. Description of Environment and Outbuildings.

This is a moderate size lot. There is a detached two (2) car frame garage in the back yard.

OFFICE OF HISTORIC PRESERVATION, P.O. BOX 176, JEFFERSON CITY, MISSOURI 65101
H I S T O R I C I N V E N T O R Y

SLA5018-188

1 NC 1332 LOCAL #
2 COUNTY
ST. LOUIS
3. LOCATION OF NEGATIVES
LINDA STOCKMAN

4 PRESENT NAME(S)

5 OTHER NAME(S)

6 SPECIFIC LOCATION
413 ELIOTT
413 ELLIOT

7 CITY OR TOWN
K I R K W O O D, M O

8 SITE PLAN WITH NORTH ARROW
S E E M A P

9 COORDINATES
LOT
LANG

10 SITE X STRUCTURE
BUILDING OBJECT

11 ON NAT'L REG? (YES/NO) N

12 IS IT ELIBIBLE? (YES/NO)

13 PART OF HIST DIST (YES/NO) N

14 DIST PCTENT (YES/NO)

15 NAME OF ESTABLISHED DISTRICT

16 THEMATIC CATEGORY

17 DATE(S) OR PERIOD
CA 1950

18 STYLE OR DESIGN MODERN
RANCH

19 ARCHITECT OR ENGINEER

20 CONTRACTOR OR BUILDER

21 ORIGINAL USE, IF APPARENT
SINGLE FAMILY RESIDENCE

22 PRESENT USE
SINGLE FAMILY RESIDENCE

23 OWNERSHIP PUBLIC
PRIVATE X

24 OWNER'S NAME & ADDRESS (IF KNOWN)

25 OPEN TO PUBLIC (YES/NO) N

26 LOCAL CONTACT PERSON OR ORGANIZATION

27 OTHER SURVEYS IN WHICH INCLUDED

28 NO OF STORIES 01.0

29 BASEMENT (Y/N) Y
FULL (Y/N)

30 FOUNDATION MATERIAL
CONCRETE

31 WALL CONSTRUCTION
FRAME

32 ROOF TYPE & MATERIAL
SIDE GALE
ASPHALT SHINGLES

33 NO. OF BAYS
FRONT 4 SIDE 3

34 WALL TREATMENT
WIDE ALUMINUM HORIZONTAL LAP
SIDING

35 PLAN SHAPE
RECTANGLE

36 CHANGES (EXPLAIN IN #42) ADDITION
ALTERED
MOVED

37 CONDITION
INTERIOR
EXTERIOR GOOD

38 PRESERVATION UNDERWAY? (Y/N) N

39 ENDANGERED (YES/NO) N
BY WHAT ?

40 VISIBLE FROM PUBLIC ROAD ? (YES/NO) Y

41 DISTANCE FROM AND FRONTAGE ON ROAD

42 FURTHER DESCRIPTION OF IMPORTANT FEATURES
S E E C O N T I N U A T I O N S H E E T

43 HISTORY AND SIGNIFICANCE
S E E C O N T I N U A T I O N S H E E T

44 DESCRIPTION OF ENVIRONMENT AND OUTBUILDINGS
S E E C O N T I N U A T I O N S H E E T

45 SOURCES OF INFORMATION
S E E C O N T I N U A T I O N S H E E T

P H O T O

46 PREPARED BY
LINDA STOCKMAN

47 ORGANIZATION
KIRKWOOD LANDM COMM.

48 DATE
05/86

49 REVISION DATE(S)

332

413 Elliot Avenue

This building is primarily read as a one story rectangular block with side gables. The roof-line features close rake with moderately overhanging eaves along the primary elevation. This elevation is dominated by a secondary intersecting gable. This gable is central and tops a projecting bay window and the primary entrance. The primary entrance contains a single-leaf six-panel colonial style door which is covered by an aluminum storm door. This entry is accessed by a concrete stoop with concrete stairs and wrought iron railings. The home features two large fixed picture windows on the primary elevation. The remainder of the windows are double-hung wood sash with two horizontal lights over two horizontal lights. There is a small projecting entry porch on the west elevation.

Office of Historic Preservation
P. O. Box 176
Jefferson City, Missouri 65102
CERTIFIED LOCAL GOVERNMENT PROGRAM
HISTORIC INVENTORY - PHASE 3

KIRKWOOD, MISSOURI

Continuation Sheet 413 Elliot

43. History and Significance

Permit, 00996, 12/18/50--residence--owner, builder and architect, J.L. Crumley/

44. Description of Environment and Outbuildings.

This is a moderate size lot. The back yard is fenced in with various types of fencing material.

OFFICE OF HISTORIC PRESERVATION, P.O. BOX 176, JEFFERSON CITY, MISSOURI 65101

H I S T O R I C I N V E N T O R Y

1 NO 1335 LOCAL #
2 COUNTY
ST. LOUIS
3. LOCATION OF NEGATIVES
LINDA STOCKMAN

4 PRESENT NAME(S)

5 OTHER NAME(S)

6 SPECIFIC LOCATION
421 ELLIOT AVENUE
421 ELLIOT AVENUE

7 CITY OR TOWN
K I R K W O O D, M O

8 SITE PLAN WITH NORTH ARROW

S E E M A P

9 COORDINATES
LOT
LANG

10 SITE STRUCTURE
BUILDING X OBJECT

11 ON NAT'L REG? (YES/NO) N

12 IS IT ELIGIBLE? (YES/NO)

13 PART OF HIST DIST (YES/NO) N

14 DIST PCTENT (YES/NO)

15 NAME OF ESTABLISHED DISTRICT

16 THEMATIC CATEGORY

17 DATE(S) OR PERIOD
CA 1948

18 STYLE OR DESIGN VERNACULAR

19 ARCHITECT OR ENGINEER

20 CONTRACTOR OR BUILDER
GEORGE H. FUCHS

21 ORIGINAL USE, IF APPARENT
SINGLE FAMILY RESIDENCE

22 PRESENT USE
SINGLE FAMILY RESIDENCE

23 OWNERSHIP PUBLIC
PRIVATE X

24 OWNER'S NAME & ADDRESS (IF KNOWN)

25 OPEN TO PUBLIC (YES/NO) N

26 LOCAL CONTACT PERSON OR ORGANIZATION

27 OTHER SURVEYS IN WHICH INCLUDED

28 NO OF STORIES 01.5

29 BASEMENT (Y/N) Y
FULL (Y/N)

30 FOUNDATION MATERIAL
CONCRETE

31 WALL CONSTRUCTION
FRAME

32 ROOF TYPE & MATERIAL
SIDE GABLE
ASPHALT SHINGLES

33 NO. OF BAYS
FRONT 3 SIDE 3

34 WALL TREATMENT
ASBESTOS SHINGLE

35 PLAN SHAPE
IRREGULAR

36 CHANGES (EXPLAIN IN #42) ADDITION
ALTERED
MOVED

37 CONDITION
INTERIOR
EXTERIOR GOOD

38 PRESERVATION UNDERWAY? (Y/N) N

39 ENDANGERED (YES/NO) N
BY WHAT ?

40 VISIBLE FROM PUBLIC ROAD ? (YES/NO) Y

41 DISTANCE FROM AND FRONTAGE ON ROAD

P H O T O

42 FURTHER DESCRIPTION OF IMPORTANT FEATURES
S E E C O N T I N U A T I O N S H E E T

43 HISTORY AND SIGNIFICANCE
S E E C O N T I N U A T I O N S H E E T

44 DESCRIPTION OF ENVIRONMENT AND OUTBUILDINGS
S E E C O N T I N U A T I O N S H E E T

45 SOURCES OF INFORMATION
S E E C O N T I N U A T I O N S H E E T

46 PREPARED BY
LINDA STOCKMAN

47 ORGANIZATION
KIRKWOOD LANDM COMM.

48 DATE
05/88

49 REVISION DATE(S)

335

421 Elliot Avenue

This building is primarily read as a one and a half story rectangular block with a projecting facade bay. This bay features a gabled roof which intersects with that of the main house block. The facade also features a gabled dormer. The roof-line features closed rake and eaves. The primary entrance is located at the intersection of the projecting facade and the main house block. It contains a single-leaf wood panel door with two small lights across the top. It is covered by a wood screen door. The windows are double-hung sash with wide wood surrounds and narrow wood lug sills. The home has three over one light configurations as well as six over six light configurations. There is a projecting screened-in patio on the east elevation. The rear elevation features a full-width shed wall dormer.

Office of Historic Preservation
P. O. Box 176
Jefferson City, Missouri 65102
CERTIFIED LOCAL GOVERNMENT PROGRAM
HISTORIC INVENTORY - PHASE 3

KIRKWOOD, MISSOURI

Continuation Sheet 421 Elliot Ave.

43. History and Significance

Permit, 2049, 9/48--one (1) story, four (4) room frame dwelling--owner and builder, George H. Fuchs.

44. Description of Environment and Outbuildings.

This is a moderate size lot. There is a detached two (2) car frame garage in the back yard.'

KEEP OFF
GRASS

OFFICE OF HISTORIC PRESERVATION, P.O. BOX 176, JEFFERSON CITY, MISSOURI 65101

H I S T O R I C I N V E N T O R Y

1 NO 1336 LOCAL #
2 COUNTY
ST. LOUIS
3.LOCATION OF NEGATIVES
LINDA STOCKMAN

4 PRESENT NAME(S)

5 OTHER NAME(S)

6 SPECIFIC LOCATION
427 ELLIOT AVENUE
427 ELLIOT AVENUE

7 CITY OR TOWN
K I R K W O O D, M O

8 SITE PLAN WITH NORTH ARROW

S E E M A P

9 COORDINATES
LOT
LANG

10 SITE / STRUCTURE
BUILDING X / OBJECT

11 ON NAT'L REG? (YES/NO) N

12 IS IT ELIBIBLE? (YES/NO)

13 PART OF HIST DIST (YES/NO) N

14 DIST POTENT (YES/NO)

15 NAME OF ESTABLISHED DISTRICT

16 THEMATIC CATEGORY

17 DATE(S) OR PERIOD
CA 1957

18 STYLE OR DESIGN MODERN
RANCH

19 ARCHITECT OR ENGINEER

20 CONTRACTOR OR BUILDER
JOHN EVRARD

21 ORIGINAL USE, IF APPARENT
SINGLE FAMILY RESIDENCE

22 PRESENT USE
SINGLE FAMILY RESIDENCE

23 OWNERSHIP PUBLIC
PRIVATE X

24 OWNER'S NAME & ADDRESS (IF KNOWN)

25 OPEN TO PUBLIC (YES/NO) N

26 LOCAL CONTACT PERSON OR ORGANIZATION

27 OTHER SURVEYS IN WHICH INCLUDED

28 NO OF STORIES 01.0

29 BASEMENT (Y/N) Y
FULL (Y/N)

30 FOUNDATION MATERIAL
CONCRETE

31 WALL CONSTRUCTION
FRAME

32 ROOF TYPE & MATERIAL
LOW SIDE GABLE
ASPHALT SHINGLES

33 NO. OF BAYS
FRONT 3 SIDE 3

34 WALL TREATMENT
WIDE ALUMINUM HORIZONTAL LAP
SIDING

35 PLAN SHAPE
IRREGULAR

36 CHANGES (EXPLAIN IN #42) ADDITION
ALTERED
MOVED

37 CONDITION
INTERIOR
EXTERIOR GOOD

38 PRESERVATION UNDERWAY? (Y/N) N

39 ENDANGERED (YES/NO) N
BY WHAT ?

40 VISIBLE FROM PUBLIC ROAD ? (YES/NO) Y

41 DISTANCE FROM AND FRONTAGE ON ROAD

P H O T O

42 FURTHER DESCRIPTION OF IMPORTANT FEATURES
S E E C O N T I N U A T I O N S H E E T

43 HISTORY AND SIGNIFICANCE
S E E C O N T I N U A T I O N S H E E T

44 DESCRIPTION OF ENVIRONMENT AND OUTBUILDINGS
S E E C O N T I N U A T I O N S H E E T

45 SOURCES OF INFORMATION
S E E C O N T I N U A T I O N S H E E T

46 PREPARED BY
LINDA STOCKMAN

47 ORGANIZATION
KIRKWOOD LANDM COMM.

48 DATE
05/88

49 REVISION DATE(S)

336

427 Elliot Avenue

This building is primarily read as a one story rectangular block with low side gables. The roof-line features close rake and eaves. There is a projecting one car garage wing on the east elevation. This garage is accessed form the rear of the building. The primary elevation features a secondary central gable which interrupts the main house roof. The primary entrance is central it contains a single-leaf flush wood door with a small single light in the upper third. It is covered by an aluminum story door. The majority of the windows are double-hung wood sash with two horizontal lights over two horizontal lights. The home also features a large fixed picture window on its primary elevation.

Office of Historic Preservation
P. O. Box 176
Jefferson City, Missouri 65102
CERTIFIED LOCAL GOVERNMENT PROGRAM
HISTORIC INVENTORY - PHASE 3

KIRKWOOD, MISSOURI

Continuation Sheet 427 Elliot Ave.

43. History and Significance

1. permit, 1574, 9/19/51--five (5) room frame house--owner and builder, John Evrard.
2. permit, 08578, 7/27/71--one (1) room addition.

44. Description of Environment and Outbuildings.

This is a moderate size open lot lined by large trees.

OFFICE OF HISTORIC PRESERVATION, P.O. BOX 176, JEFFERSON CITY, MISSOURI 65101

H I S T O R I C I N V E N T O R Y

1 NO 1337 LOCAL #
2 COUNTY
ST. LOUIS
3.LOCATION OF NEGATIVES
LINDA STOCKMAN

4 PRESENT NAME(S)

5 OTHER NAME(S)

6 SPECIFIC LOCATION
435 ELLIOT AVENUE
435 ELLIOT AVENUE

7 CITY OR TOWN
K I R K W O O D, M O

8 SITE PLAN WITH NORTH ARROW

S E E M A P

9 COORDINATES
LOT
LANG

10 SITE STRUCTURE
BUILDING X OBJECT

11 ON NAT'L REG? (YES/NO) N

12 IS IT ELIBIBLE? (YES/NO)

13 PART OF HIST DIST (YES/NO) N

14 DIST POTENT (YES/NO)

15 NAME OF ESTABLISHED DISTRICT

16 THEMATIC CATEGORY

17 DATE(S) OR PERIOD
CA 1957

18 STYLE OR DESIGN MODERN
RANCH

19 ARCHITECT OR ENGINEER

20 CONTRACTOR OR BUILDER
JOHN EVRARD

21 ORIGINAL USE, IF APPARENT
SINGLE FAMILY RESIDENCE

22 PRESENT USE
SINGLE FAMILY RESIDENCE

23 OWNERSHIP PUBLIC
PRIVATE X

24 OWNER'S NAME & ADDRESS (IF KNOWN)

25 OPEN TO PUBLIC (YES/NO) N

26 LOCAL CONTACT PERSON OR ORGANIZATION

27 OTHER SURVEYS IN WHICH INCLUDED

28 NO OF STORIES 01.0

29 BASEMENT (Y/N) Y
FULL (Y/N)

30 FOUNDATION MATERIAL
CONCRETE

31 WALL CONSTRUCTION
FRAME

32 ROOF TYPE & MATERIAL
LOW SIDE GABLE
ASPHALT SHINGLES

33 NO. OF BAYS
FRONT 3 SIDE 2

34 WALL TREATMENT
WIDE ALUMINUM HORIZONTAL LAP
SIDING

35 PLAN SHAPE
RECTANGLE

36 CHANGES (EXPLAIN IN #42) ADDITION
ALTERED
MOVED

37 CONDITION
INTERIOR
EXTERIOR GOOD

38 PRESERVATION UNDERWAY? (Y/N) N

39 ENDANGERED (YES/NO) N
BY WHAT ?

40 VISIBLE FROM PUBLIC ROAD ? (YES/NO) Y

41 DISTANCE FROM AND FRONTAGE ON ROAD

P H O T O

42 FURTHER DESCRIPTION OF IMPORTANT FEATURES
S E E C O N T I N U A T I O N S H E E T

43 HISTORY AND SIGNIFICANCE
S E E C O N T I N U A T I O N S H E E T

44 DESCRIPTION OF ENVIRONMENT AND OUTBUILDINGS
S E E C O N T I N U A T I O N S H E E T

45 SOURCES OF INFORMATION
S E E C O N T I N U A T I O N S H E E T

46 PREPARED BY
LINDA STOCKMAN

47 ORGANIZATION
KIRKWOOD LANDM COMM.

48 DATE
05/88

49 REVISION DATE(S)

337

435 Elliot Avenue

This building is primarily read as a one story rectangular block with low side gables. The roof-line features close rake and eaves. The primary elevation features a central secondary gable which interrupts the main house roof. The primary entrance is central it contains a single-leaf wood door with two rectangular lights at the top and is covered by an aluminum storm door, flanked by fluted wood pilasters and topped by a wood entablature. There is a fiberglass awning in place above this entry. The majority of the windows are double-hung sash with two horizontal lights over two horizontal lights. The home also features a large picture window on its primary elevation. Coursed stone planter boxes span the primary elevation.

Office of Historic Preservation
P. O. Box 176
Jefferson City, Missouri 65102
CERTIFIED LOCAL GOVERNMENT PROGRAM
HISTORIC INVENTORY - PHASE 3

KIRKWOOD, MISSOURI

Continuation Sheet 435 Elliot Ave.

43. History and Significance

1. Permit, 01452, 7/31/51--one (1) story, five (5) room frame dwelling--owner, Mrs. L. Hose; builder, John Evrard.
2. Permit, 06421, 8/27/62--frame garage.

44. Description of Environment and Outbuildings.

This is a moderate size lot. There is a detached one (1) car frame garage in the back yard.

OFFICE OF HISTORIC PRESERVATION, P.O. BOX 176, JEFFERSON CITY, MISSOURI 65101

H I S T O R I C I N V E N T O R Y

1 NO 1338 LOCAL #

2 COUNTY
ST. LOUIS

3. LOCATION OF NEGATIVES
LINDA STOCKMAN

4 PRESENT NAME(S)

5 OTHER NAME(S)

6 SPECIFIC LOCATION
439 ELLIOT AVENUE
439 ELLIOT AVENUE

7 CITY OR TOWN
K I R K W O O D, M O

8 SITE PLAN WITH NORTH ARROW
S E E M A P

9 COORDINATES
LOT
LANG

10 SITE / STRUCTURE
BUILDING X / OBJECT

11 ON NAT'L REG? (YES/NO) N

12 IS IT ELIGIBLE? (YES/NO)

13 PART OF HIST DIST (YES/NO) N

14 DIST POTENT (YES/NO)

15 NAME OF ESTABLISHED DISTRICT

16 THEMATIC CATEGORY

17 DATE(S) OR PERIOD
CA 1957

18 STYLE OR DESIGN MODERN
RANCH

19 ARCHITECT OR ENGINEER

20 CONTRACTOR OR BUILDER
JOHN EVRARD

21 ORIGINAL USE, IF APPARENT
SINGLE FAMILY RESIDENCE

22 PRESENT USE
SINGLE FAMILY RESIDENCE

23 OWNERSHIP PUBLIC
PRIVATE X

24 OWNER'S NAME & ADDRESS (IF KNOWN)

25 OPEN TO PUBLIC (YES/NO) N

26 LOCAL CONTACT PERSON OR ORGANIZATION

27 OTHER SURVEYS IN WHICH INCLUDED

28 NO OF STORIES 01.0

29 BASEMENT (Y/N) Y
FULL (Y/N)

30 FOUNDATION MATERIAL
CONCRETE

31 WALL CONSTRUCTION
FRAME

32 ROOF TYPE & MATERIAL
LOW HIP
ASPHALT SHINGLES

33 NO. OF BAYS
FRONT 3 SIDE 2

34 WALL TREATMENT
VINYL LAP SIDING

35 PLAN SHAPE
RECTANGLE

36 CHANGES (EXPLAIN IN #42) ADDITION
ALTERED
MOVED

37 CONDITION
INTERIOR
EXTERIOR GOOD

38 PRESERVATION UNDERWAY? (Y/N) N

39 ENDANGERED (YES/NO) N
BY WHAT ?

40 VISIBLE FROM PUBLIC ROAD ? (YES/NO) Y

41 DISTANCE FROM AND FRONTAGE ON ROAD

42 FURTHER DESCRIPTION OF IMPORTANT FEATURES
S E E C O N T I N U A T I O N S H E E T

43 HISTORY AND SIGNIFICANCE
S E E C O N T I N U A T I O N S H E E T

44 DESCRIPTION OF ENVIRONMENT AND OUTBUILDINGS
S E E C O N T I N U A T I O N S H E E T

45 SOURCES OF INFORMATION
S E E C O N T I N U A T I O N S H E E T

P H O T O

46 PREPARED BY
LINDA STOCKMAN

47 ORGANIZATION
KIRKWOOD LANDM COMM.

48 DATE
05/88

49 REVISION DATE(S)

338

439 Elliot Avenue

This building is primarily read as a one story rectangular block with a low hip roof. The roof-line features close eaves. The primary entrance is central. It contains a single-leaf wood panel door with two rectangular lights across the top. It is covered by an aluminum storm door. The majority of the windows are double-hung wood sash with one over one light configurations. There is also a large fixed picture window on the primary elevation. The primary elevation windows are covered by fiberglass awnings.

Office of Historic Preservation
P. O. Box 176
Jefferson City, Missouri 65102
CERTIFIED LOCAL GOVERNMENT PROGRAM
HISTORIC INVENTORY - PHASE 3

KIRKWOOD, MISSOURI

Continuation Sheet 439 Elliot Ave

43. History and Significance

Permit, 02493, 4/6/53--one (1) story, five (5) room frame dwelling--owner, L. Hose; builder John Evrard.

44. Description of Environment and Outbuildings.

This is a moderate size lot which backs up to an industrial palnt. The rear yard is lined by trees.

OFFICE OF HISTORIC PRESERVATION, P.O. BOX 176, JEFFERSON CITY, MISSOURI 65101

HISTORIC INVENTORY

SLPSC19-102

1 NO 1339 LOCAL #
2 COUNTY
ST. LOUIS
3. LOCATION OF NEGATIVES
LINDA STOCKMAN

4 PRESENT NAME(S)

5 OTHER NAME(S)

6 SPECIFIC LOCATION
443 ~~ELLIOT AVENUE~~
443 ELLIOT AVENUE

7 CITY OR TOWN
K I R K W O O D, M O

8 SITE PLAN WITH NORTH ARROW
S E E M A P

9 COORDINATES
LOT
LANG

10 SITE STRUCTURE
BUILDING X OBJECT

11 ON NAT'L REG? (YES/NO) N

12 IS IT ELIGIBLE? (YES/NO)

13 PART OF HIST DIST (YES/NO) N

14 DIST POTENT (YES/NO)

15 NAME OF ESTABLISHED DISTRICT

16 THEMATIC CATEGORY

17 DATE(S) OR PERIOD
CA 1946

18 STYLE OR DESIGN VERNACULAR

19 ARCHITECT OR ENGINEER

20 CONTRACTOR OR BUILDER
GLENN MILLER

21 ORIGINAL USE, IF APPARENT
SINGLE FAMILY RESIDENCE

22 PRESENT USE
SINGLE FAMILY RESIDENCE

23 OWNERSHIP PUBLIC
PRIVATE X

24 OWNER'S NAME & ADDRESS (IF KNOWN)

25 OPEN TO PUBLIC (YES/NO) N

26 LOCAL CONTACT PERSON OR ORGANIZATION

27 OTHER SURVEYS IN WHICH INCLUDED

28 NO OF STORIES 01.5

29 BASEMENT (Y/N) Y
FULL (Y/N)

30 FOUNDATION MATERIAL
CONCRETE

31 WALL CONSTRUCTION
FRAME

32 ROOF TYPE & MATERIAL
SIDE GABLE
ASPHALT SHINGLE

33 NO. OF BAYS
FRONT 3 SIDE 3

34 WALL TREATMENT
WIDE ALUMINUM HORIZONTAL LAP SIDING

35 PLAN SHAPE
RECTANGLE

36 CHANGES (EXPLAIN IN #42) ADDITION
ALTERED
MOVED

37 CONDITION
INTERIOR
EXTERIOR GOOD

38 PRESERVATION UNDERWAY? (Y/N) N

39 ENDANGERED (YES/NO) N
BY WHAT ?

40 VISIBLE FROM PUBLIC ROAD ? (YES/NO) Y

41 DISTANCE FROM AND FRONTAGE ON ROAD

P H O T O

42 FURTHER DESCRIPTION OF IMPORTANT FEATURES
S E E C O N T I N U A T I O N S H E E T

43 HISTORY AND SIGNIFICANCE
S E E C O N T I N U A T I O N S H E E T

44 DESCRIPTION OF ENVIRONMENT AND OUTBUILDINGS
S E E C O N T I N U A T I O N S H E E T

45 SOURCES OF INFORMATION
S E E C O N T I N U A T I O N S H E E T

46 PREPARED BY
LINDA STOCKMAN

47 ORGANIZATION
KIRKWOOD LANDM COMM.

48 DATE
05/88

49 REVISION DATE(S)

339

443 Elliot Avenue

This building is primarily read as a one and a half story rectangular block with side gables. The roof-line features close rake and eaves. There is a projecting entry porch on the primary elevation which has a gabled roof supported by plain wood posts. The primary entrance is central it contains a single-leaf six flush wood door The windows are double-hung wood sash with one over one light configurations. They feature wide wood surrounds and narrow wood lug sills.

Office of Historic Preservation
P. O. Box 176
Jefferson City, Missouri 65102
CERTIFIED LOCAL GOVERNMENT PROGRAM
HISTORIC INVENTORY - PHASE 3

KIRKWOOD, MISSOURI

Continuation Sheet 443 Elliot Ave.

43. History and Significance

Permit, 1239, 7/22/46--one (1) story, four (4) room and bath dwelling, separate garage--owner & builder, Glenn Miller.

44. Description of Environment and Outbuildings.

This is a moderate size lot. There is a detached one (1) car frame garage in the back yard.

OFFICE OF HISTORIC PRESERVATION, P.O. BOX 176, JEFFERSON CITY, MISSOURI 65101

H I S T O R I C I N V E N T O R Y

1 NO 1340 LOCAL #
2 COUNTY
ST. LOUIS
3.LOCATION OF NEGATIVES
LINDA STOCKMAN

4 PRESENT NAME(S)

5 OTHER NAME(S)

6 SPECIFIC LOCATION
449 ELLIOT AVENUE
449 ELLIOT AVENUE

7 CITY OR TOWN
K I R K W O O D, M O

8 SITE PLAN WITH NORTH ARROW
S E E M A P

9 COORDINATES
LOT
LANG

10 SITE / STRUCTURE
BUILDING X / OBJECT

11 ON NAT'L REG? (YES/NO) N

12 IS IT ELIBIBLE? (YES/NO)

13 PART OF HIST DIST (YES/NO) N

14 DIST POTENT (YES/NO)

15 NAME OF ESTABLISHED DISTRICT

16 THEMATIC CATEGORY

17 DATE(S) OR PERIOD
CA 1953

18 STYLE OR DESIGN MODERN
RANCH

19 ARCHITECT OR ENGINEER
ALFRED J. JOHNSON

20 CONTRACTOR OR BUILDER
GLENN MILLER

21 ORIGINAL USE, IF APPARENT
SINGLE FAMILY RESIDENCE

22 PRESENT USE
SINGLE FAMILY RESIDENCE

23 OWNERSHIP PUBLIC
PRIVATE X

24 OWNER'S NAME & ADDRESS (IF KNOWN)

25 OPEN TO PUBLIC (YES/NO) N

26 LOCAL CONTACT PERSON OR ORGANIZATION

27 OTHER SURVEYS IN WHICH INCLUDED

28 NO OF STORIES 01.0

29 BASEMENT (Y/N) Y
FULL (Y/N)

30 FOUNDATION MATERIAL
CONCRETE

31 WALL CONSTRUCTION
FRAME

32 ROOF TYPE & MATERIAL
LOW SIDE GABLE
ASPHALT SHINGLES

33 NO. OF BAYS
FRONT 3 SIDE 2

34 WALL TREATMENT
ASBESTOS SHINGLES

35 PLAN SHAPE
RECTANGLE

36 CHANGES (EXPLAIN IN #42) ADDITION
ALTERED
MOVED

37 CONDITION
INTERIOR
EXTERIOR POOR

38 PRESERVATION UNDERWAY? (Y/N) N

39 ENDANGERED (YES/NO) N
BY WHAT ?

40 VISIBLE FROM PUBLIC ROAD ? (YES/NO) Y

41 DISTANCE FROM AND FRONTAGE ON ROAD

42 FURTHER DESCRIPTION OF IMPORTANT FEATURES
S E E C O N T I N U A T I O N S H E E T

43 HISTORY AND SIGNIFICANCE
S E E C O N T I N U A T I O N S H E E T

44 DESCRIPTION OF ENVIRONMENT AND OUTBUILDINGS
S E E C O N T I N U A T I O N S H E E T

45 SOURCES OF INFORMATION
S E E C O N T I N U A T I O N S H E E T

P H O T O

46 PREPARED BY
LINDA STOCKMAN

47 ORGANIZATION
KIRKWOOD LANDM COMM.

48 DATE
05/88

49 REVISION DATE(S)

340

449 Elliot Avenue

This building is primarily read as a one story rectangular block with side gables. The roof-line features close rake with shallow eaves. The primary entrance is central it contains a single-leaf flush wood door with a diamond light in the upper one-third. It is flanked by fluted wood pilasters and topped by a wood entablature. It is covered by an aluminum storm door. The windows on the building have been boarded up. The windows on the primary elevation feature decorative shutters. There is an exposed window on the side elevation which indicates double-hung wood sash with two horizontal lights over two horizontal lights. These windows have plain wood surrounds with narrow wood lug sills.

Office of Historic Preservation
P. O. Box 176
Jefferson City, Missouri 65102
CERTIFIED LOCAL GOVERNMENT PROGRAM
HISTORIC INVENTORY - PHASE 3

KIRKWOOD, MISSOURI

Continuation Sheet 449 Elliot Ave.

43. History and Significance

Permit, 02923, 11/18/53--one (1) story, five (5) room frame dwelling--owner & builder, Glenn Miller; architect, Alfred J. Johnson.

44. Description of Environment and Outbuildings.

This is a moderate size open lot. The back yard is lined by trees.

OFFICE OF HISTORIC PRESERVATION, P.O. BOX 176, JEFFERSON CITY, MISSOURI 65101

H I S T O R I C I N V E N T O R Y

SL-1301-2-

1 NO 1341 LOCAL #
2 COUNTY
ST. LOUIS
3. LOCATION OF NEGATIVES
LINDA STOCKMAN

4 PRESENT NAME(S)

5 OTHER NAME(S)

6 SPECIFIC LOCATION
451 ELLIOT AVENUE
451 ELLIOT AVENUE

7 CITY OR TOWN
K I R K W O O D, M O

8 SITE PLAN WITH NORTH ARROW

S E E M A P

9 COORDINATES
LOT
LANG

10 SITE STRUCTURE
BUILDING X OBJECT

11 ON NAT'L REG? (YES/NO) N

12 IS IT ELIBISLE? (YES/NO)

13 PART OF HIST DIST (YES/NO) N

14 DIST POTENT (YES/NO)

15 NAME OF ESTABLISHED DISTRICT

16 THEMATIC CATEGORY

17 DATE(S) OR PERIOD
CA 1954

18 STYLE OR DESIGN MODERN
RANCH

19 ARCHITECT OR ENGINEER

20 CONTRACTOR OR BUILDER
CLIFFORD BROWN

21 ORIGINAL USE, IF APPARENT
SINGLE FAMILY RESIDENCE

22 PRESENT USE
SINGLE FAMILY RESIDENCE

23 OWNERSHIP PUBLIC
PRIVATE X

24 OWNER'S NAME & ADDRESS (IF KNOWN)

25 OPEN TO PUBLIC (YES/NO) N

26 LOCAL CONTACT PERSON OR ORGANIZATION

27 OTHER SURVEYS IN WHICH INCLUDED

28 NO OF STORIES 01.0

29 BASEMENT (Y/N) Y
FULL (Y/N) Y

30 FOUNDATION MATERIAL
CONCRETE

31 WALL CONSTRUCTION
FRAME

32 ROOF TYPE & MATERIAL
LOW SIDE GABLE
ASPHALT

33 NO. OF BAYS
FRONT 4 SIDE 2

34 WALL TREATMENT
WIDE WOOD HORIZONTAL LAP
SIDING

35 PLAN SHAPE
RECTANGLE

36 CHANGES ADDITION
(EXPLAIN ALTERED
IN #42) MOVED

37 CONDITION
INTERIOR
EXTERIOR GOOD

38 PRESERVATION UNDERWAY? (Y/N) N

39 ENDANGERED (YES/NO) N
BY WHAT ?

40 VISIBLE FROM PUBLIC ROAD ?
(YES/NO) Y

41 DISTANCE FROM AND FRONTAGE ON ROAD

P H O T O

42 FURTHER DESCRIPTION OF IMPORTANT FEATURES
S E E C O N T I N U A T I O N S H E E T

43 HISTORY AND SIGNIFICANCE
S E E C O N T I N U A T I O N S H E E T

44 DESCRIPTION OF ENVIRONMENT AND OUTBUILDINGS
S E E C O N T I N U A T I O N S H E E T

45 SOURCES OF INFORMATION
S E E C O N T I N U A T I O N S H E E T

46 PREPARED BY
LINDA STOCKMAN

47 ORGANIZATION
KIRKWOOD LANDM COMM.

48 DATE
5/88

49 REVISION DATE(S)

341

451 Elliot Avenue

This building is primarily read as a one story rectangular block with side gables. The roof-line features close rake with slightly projecting eaves. The primary entrance is slightly off-center and it contains a single-leaf flush wood door with raised molding. This door is covered by an aluminum storm door. The majority of the windows are double-hung sash with two horizontal over two horizontal lights. The home also features a large fixed picture window on the primary elevation. The windows have narrow wood surrounds and narrow wood lug sills.

Office of Historic Preservation
P. O. Box 176
Jefferson City, Missouri 65102
CERTIFIED LOCAL GOVERNMENT PROGRAM
HISTORIC INVENTORY - PHASE 3

KIRKWOOD, MISSOURI

Continuation Sheet 451 Elliot Ave,

43. History and Significance

Permit, 03065, 3/17/54--one (1) story, five (5) room frame dwelling--owner & bullder, Clifford Brown.

44. Description of Environment and Outbuildings.

This is a small lot whcih backs up to an industrial plant.

OFFICE OF HISTORIC PRESERVATION, P.O. BOX 176, JEFFERSON CITY, MISSOURI 65101

HISTORIC INVENTORY

SLA5018-196

1 NO 1247 LOCAL #
2 COUNTY
ST.LOUIS COUNTY
3.LOCATION OF NEGATIVES
LINDA STOCKMANN

4 PRESENT NAME(S)

5 OTHER NAME(S)

6 SPECIFIC LOCATION
204 S. FILLMORE
204 S. FILLMORE

7 CITY OR TOWN
K I R K W O O D, M O

8 SITE PLAN WITH NORTH ARROW
S E E M A P

9 COORDINATES
LOT
LANG

10 SITE STRUCTURE
BUILDING X OBJECT

11 ON NAT'L REG? (YES/NO) N

12 IS IT ELIBIBLE? (YES/NO)

13 PART OF HIST DIST (YES/NO) N

14 DIST POTENT (YES/NO)

15 NAME OF ESTABLISHED DISTRICT

16 THEMATIC CATEGORY

17 DATE(S) OR PERIOD
CA 1920

18 STYLE OR DESIGN ECLECTIC
BUNGALOW

19 ARCHITECT OR ENGINEER

20 CONTRACTOR OR BUILDER

21 ORIGINAL USE, IF APPARENT
SINGLE FAMILY

22 PRESENT USE
SINGLE FAMILY

23 OWNERSHIP PUBLIC
PRIVATE X

24 OWNER'S NAME & ADDRESS (IF KNOWN)

25 OPEN TO PUBLIC (YES/NO) N

26 LOCAL CONTACT PERSON OR ORGANIZATION

27 OTHER SURVEYS IN WHICH INCLUDED

28 NO OF STORIES 01.5

29 BASEMENT (Y/N) Y
FULL (Y/N)

30 FOUNDATION MATERIAL
CONCRETE

31 WALL CONSTRUCTION
FRAME

32 ROOF TYPE & MATERIAL
SIDE GABLE
ASPHALT SHINGLE

33 NO. OF BAYS
FRONT 3 SIDE 3

34 WALL TREATMENT
NARROW WOOD HORIZONTAL LAP
SIDING

35 PLAN SHAPE
IRREGULAR

36 CHANGES (EXPLAIN IN #42) ADDITION
ALTERED
MOVED

37 CONDITION
INTERIOR
EXTERIOR GOOD

38 PRESERVATION UNDERWAY? (Y/N) N

39 ENDANGERED (YES/NO) N
BY WHAT ?

40 VISIBLE FROM PUBLIC ROAD ? (YES/NO) Y

41 DISTANCE FROM AND FRONTAGE ON ROAD

P H O T O

42 FURTHER DESCRIPTION OF IMPORTANT FEATURES
S E E C O N T I N U A T I O N S H E E T

43 HISTORY AND SIGNIFICANCE
S E E C O N T I N U A T I O N S H E E T

44 DESCRIPTION OF ENVIRONMENT AND OUTBUILDINGS
S E E C O N T I N U A T I O N S H E E T

45 SOURCES OF INFORMATION
S E E C O N T I N U A T I O N S H E E T

46 PREPARED BY
LINDA STOCKMANN

47 ORGANIZATION
KIRK. LANDM. COMM.

48 DATE
6/88

49 REVISION DATE(S)

Bldg. 1247
204 S. Fillmore

This building is primarily read as a one and a half story rectangular block with side gables. It is typical of the bungalow plan for the Kirkwood area. It features a half-width projecting entry porch, overhanging eaves with decorative brackets and exposed rafter ends, and three-over-one light configurations in the windows. The primary entrance is central. It contains a single-leaf wood door with three vertical lights in the upper one-third of the door. It is covered by an aluminum storm door. The entry porch features a gabled roof with plain wood posts, a plain wood balustrade, wood floor and wood stairs. The windows are double-hung wood sash with wide wood surrounds and narrow wood lug sills. The windows on the primary elevation feature decorative shutters. There is a small projecting entry porch on the rear elevation of this building.

Office of Historic Preservation
P.O. Box 176
Jefferson City, MO 65102
Certified Local Government Program
Historic Inventory - Phase 3

Kirkwood, Missouri

Continuation Sheet #1247
204 S. Fillmore

43. History and Significance

Permit log notation #645, 6/1/25--garage--owner--Carl Daegele.

44. Description of Environment and Outbuildings

This is a moderate size lot with several trees. There is a detached one (1) car frame garage toward the rear of the lot.

OFFICE OF HISTORIC PRESERVATION, P.O. BOX 176, JEFFERSON CITY, MISSOURI 65101

H I S T O R I C I N V E N T O R Y

SLA5012-197

1 NO 1248 LOCAL #
2 COUNTY
ST.LOUIS COUNTY
3.LOCATION OF NEGATIVES
LINDA STOCKMANN

4 PRESENT NAME(S)

5 OTHER NAME(S)

6 SPECIFIC LOCATION
218 S. FILLMORE
218 S. FILLMORE

7 CITY OR TOWN
K I R K W O O D, M O

8 SITE PLAN WITH NORTH ARROW
S E E M A P

9 COORDINATES
LOT
LANG

10 SITE STRUCTURE
BUILDING X OBJECT

11 ON NAT'L REG? (YES/NO) N

12 IS IT ELIBIBLE? (YES/NO)

13 PART OF HIST DIST (YES/NO) N

14 DIST POTENT (YES/NO)

15 NAME OF ESTABLISHED DISTRICT

16 THEMATIC CATEGORY

17 DATE(S) OR PERIOD
CA 1920

18 STYLE OR DESIGN ECLECTIC
BUNGALOW

19 ARCHITECT OR ENGINEER

20 CONTRACTOR OR BUILDER

21 ORIGINAL USE, IF APPARENT
SINGLE FAMILY

22 PRESENT USE
SINGLE FAMILY

23 OWNERSHIP PUBLIC
PRIVATE X

24 OWNER'S NAME & ADDRESS (IF KNOWN)

25 OPEN TO PUBLIC (YES/NO) N

26 LOCAL CONTACT PERSON OR ORGANIZATION

27 OTHER SURVEYS IN WHICH INCLUDED

28 NO OF STORIES 01.0

29 BASEMENT (Y/N) Y
FULL (Y/N)

30 FOUNDATION MATERIAL
CONCRETE

31 WALL CONSTRUCTION
FRAME

32 ROOF TYPE & MATERIAL
FRONT GABLE
ASPHALT SHINGLE

33 NO. OF BAYS
FRONT 2 SIDE 3

34 WALL TREATMENT
WOOD SHINGLES

35 PLAN SHAPE
IRREGULAR

36 CHANGES (EXPLAIN IN #42) ADDITION
ALTERED
MOVED

37 CONDITION
INTERIOR
EXTERIOR GOOD

38 PRESERVATION UNDERWAY? (Y/N) N

39 ENDANGERED (YES/NO) N
BY WHAT ?

40 VISIBLE FROM PUBLIC ROAD ? (YES/NO) Y

41 DISTANCE FROM AND FRONTAGE ON ROAD

P H O T O

42 FURTHER DESCRIPTION OF IMPORTANT FEATURES
S E E C O N T I N U A T I O N S H E E T

43 HISTORY AND SIGNIFICANCE
S E E C O N T I N U A T I O N S H E E T

44 DESCRIPTION OF ENVIRONMENT AND OUTBUILDINGS
S E E C O N T I N U A T I O N S H E E T

45 SOURCES OF INFORMATION
S E E C O N T I N U A T I O N S H E E T

46 PREPARED BY
LINDA STOCKMANN

47 ORGANIZATION
KIRK. LANDM. COMM.

48 DATE
6/88

49 REVISION DATE(S)

Bldg. 1248
218 S. Fillmore

This building is primarily read as a one story rectangular block with a front facing gable. The home is typical of the bungalow plan in the Kirkwood area. It features widely overhanging eaves with exposed rafter ends, a full-width facade entry porch and four-over-one light configurations in the windows. The entry porch is recessed within the main house roof. It features stylized wood posts, a wood floor and wood stairs with wrought iron balustrade. The primary entrance is slightly off-center. It contains a six-panel Colonial-style wood door which is covered by an aluminum storm door. The windows are double-hung wood sash with wide wood surrounds and narrow wood lug sills. There is a large cedar deck projecting from the rear elevation of this building.

Office of Historic Preservation
P.O. Box 176
Jefferson City, MO 65102
Certified Local Government Program
Historic Inventory - Phase 3

Kirkwood, Missouri

Continuation Sheet #1248
218 S. Fillmore

43. History and Significance

Permit log notation #270, 5/18/23--garage--owner--T.M. Jumb.

44. Description of Environment and Outbuildings

This is a moderate size lot with a metal storage shed near the NE corner of the house.

OFFICE OF HISTORIC PRESERVATION, P.O. BOX 176, JEFFERSON CITY, MISSOURI 65101
H I S T O R I C I N V E N T O R Y

SLA5018-197

1 NO 1249 LOCAL #
2 COUNTY
ST.LOUIS COUNTY
3.LOCATION OF NEGATIVES
LINDA STOCKMANN

4 PRESENT NAME(S)

5 OTHER NAME(S)

6 SPECIFIC LOCATION
222 S. FILLMORE
222 S. FILLMORE

7 CITY OR TOWN
K I R K W O O D, M O

8 SITE PLAN WITH NORTH ARROW
S E E M A P

9 COORDINATES
LOT
LANG

10 SITE X / STRUCTURE
BUILDING / OBJECT

11 ON NAT'L REG? (YES/NO) N

12 IS IT ELIBIBLE? (YES/NO)

13 PART OF HIST DIST (YES/NO) N

14 DIST POTENT (YES/NO)

15 NAME OF ESTABLISHED DISTRICT

16 THEMATIC CATEGORY

17 DATE(S) OR PERIOD
CA 1959

18 STYLE OR DESIGN MODERN
RANCH

19 ARCHITECT OR ENGINEER

20 CONTRACTOR OR BUILDER
LUTHER HICKEY

21 ORIGINAL USE, IF APPARENT
SINGLE FAMILY

22 PRESENT USE
SINGLE FAMILY

23 OWNERSHIP PUBLIC
PRIVATE X

24 OWNER'S NAME & ADDRESS (IF KNOWN)

25 OPEN TO PUBLIC (YES/NO) N

26 LOCAL CONTACT PERSON OR ORGANIZATION

27 OTHER SURVEYS IN WHICH INCLUDED

28 NO OF STORIES 01.0

29 BASEMENT (Y/N) Y
FULL (Y/N)

30 FOUNDATION MATERIAL
CONCRETE

31 WALL CONSTRUCTION
FRAME

32 ROOF TYPE & MATERIAL
LOW HIP
ASPHALT SHINGLE

33 NO. OF BAYS
FRONT 4 SIDE 2

34 WALL TREATMENT
WIDE ALUMINUM HORIZONTAL
SIDING

35 PLAN SHAPE
RECTANGULAR

36 CHANGES (EXPLAIN IN #42) ADDITION
ALTERED
MOVED

37 CONDITION
INTERIOR
EXTERIOR GOOD

38 PRESERVATION UNDERWAY? (Y/N) N

39 ENDANGERED (YES/NO) N
BY WHAT ?

40 VISIBLE FROM PUBLIC ROAD ?
(YES/NO) Y

41 DISTANCE FROM AND FRONTAGE ON ROAD

P H O T O

42 FURTHER DESCRIPTION OF IMPORTANT FEATURES
S E E C O N T I N U A T I O N S H E E T

43 HISTORY AND SIGNIFICANCE
S E E C O N T I N U A T I O N S H E E T

44 DESCRIPTION OF ENVIRONMENT AND OUTBUILDINGS
S E E C O N T I N U A T I O N S H E E T

45 SOURCES OF INFORMATION
S E E C O N T I N U A T I O N S H E E T

46 PREPARED BY
LINDA STOCKMANN

47 ORGANIZATION
KIRK. LANDM. COMM.

48 DATE
6/88

49 REVISION DATE(S)

Bldg. 1249
222 S. Fillmore

This building is primarily read as a one story rectangular block with a low hipped roof. The roofline features a moderate overhang. The primary entrance is central and it contains a single-leaf wood door with nine lights in the upper half. This door is covered by an aluminum storm door and accessed by a concrete stoop with concrete stairs and a wrought iron balustrade. Most of the windows are double-hung metal sash with one-over-one light configurations. Some of the windows feature aluminum awnings. There is a tripartite window to the north of the primary entrance. This window features horizontal sliding windows. There are other horizontal sliding windows on this building.

Office of Historic Preservation
P.O. Box 176
Jefferson City, MO 65102
Certified Local Government Program
Historic Inventory - Phase 3

Kirkwood, Missouri

Continuation Sheet #1249
222 S. Fillmore

43. History and Significance

Original owner--Luther Hickey--permit #05366, 9/10/59.

44. Description of Environment and Outbuildings

This is a moderate size irregularly shaped lot with several trees.

227

OFFICE OF HISTORIC PRESERVATION, P.O. BOX 176, JEFFERSON CITY, MISSOURI 65101
H I S T O R I C I N V E N T O R Y

SLA5018-199

1 NO 1251 LOCAL #
2 COUNTY
ST.LOUIS COUNTY
3.LOCATION OF NEGATIVES
LINDA STOCKMANN

4 PRESENT NAME(S)
COX & HUNTER CO./PRELITE PRO. CO

5 OTHER NAME(S)

6 SPECIFIC LOCATION
310 S. FILLMORE
310 S. FILLMORE

7 CITY OR TOWN
K I R K W O O D, M O

8 SITE PLAN WITH NORTH ARROW
S E E M A P

9 COORDINATES
LOT
LANG

10 SITE STRUCTURE
BUILDING X OBJECT

11 ON NAT'L REG? (YES/NO) N
12 IS IT ELIBIBLE? (YES/NO)

13 PART OF HIST DIST (YES/NO) N
14 DIST POTENT (YES/NO)

15 NAME OF ESTABLISHED DISTRICT

16 THEMATIC CATEGORY

17 DATE(S) OR PERIOD
CA 1947 1963

18 STYLE OR DESIGN

19 ARCHITECT OR ENGINEER

20 CONTRACTOR OR BUILDER

21 ORIGINAL USE, IF APPARENT
INDUSTRIAL

22 PRESENT USE
INDUSTRIAL

23 OWNERSHIP PUBLIC
PRIVATE X

24 OWNER'S NAME & ADDRESS (IF KNOWN)

25 OPEN TO PUBLIC (YES/NO) Y

26 LOCAL CONTACT PERSON OR ORGANIZATION

27 OTHER SURVEYS IN WHICH INCLUDED

28 NO OF STORIES 01.0

29 BASEMENT (Y/N) N
FULL (Y/N)

30 FOUNDATION MATERIAL
CONCRETE SLAB

31 WALL CONSTRUCTION
MASONRY

32 ROOF TYPE & MATERIAL
FLAT
ROLLED COMPOSITION

33 NO. OF BAYS
FRONT 6 SIDE 2

34 WALL TREATMENT
CONCRETE BLOCK

35 PLAN SHAPE

36 CHANGES (EXPLAIN IN #42) ADDITION X
ALTERED
MOVED

37 CONDITION
INTERIOR
EXTERIOR GOOD

38 PRESERVATION UNDERWAY? (Y/N) N

39 ENDANGERED (YES/NO) N
BY WHAT ?

40 VISIBLE FROM PUBLIC ROAD ? (YES/NO) Y

41 DISTANCE FROM AND FRONTAGE ON ROAD

P H O T O

42 FURTHER DESCRIPTION OF IMPORTANT FEATURES
S E E C O N T I N U A T I O N S H E E T

43 HISTORY AND SIGNIFICANCE
S E E C O N T I N U A T I O N S H E E T

44 DESCRIPTION OF ENVIRONMENT AND OUTBUILDINGS
S E E C O N T I N U A T I O N S H E E T

45 SOURCES OF INFORMATION
S E E C O N T I N U A T I O N S H E E T

46 PREPARED BY
LINDA STOCKMANN

47 ORGANIZATION
KIRK. LANDM. COMM.

48 DATE
6/88

49 REVISION DATE(S)

Bldg. 1251
310 S. Fillmore

This building is primarily read as two adjoining rectangular blocks with flat roofs. The larger of the two blocks is the original structure built in 1947. It is concrete block with large metal and glass windows. There is a garage door opening on the south end of the facade of the building. The 1963 addition is also of concrete block. It features metal horizontal sliding windows which are tripartite units, and there is a flat overhang on its south elevation.

Office of Historic Preservation
P.O. Box 176
Jefferson City, MO 65102
Certified Local Government Program
Historic Inventory - Phase 3

Kirkwood, Missouri

Continuation Sheet #1251
310 S. Fillmore

43. History and Significance

1. Permit #1701, 10/15/47--one story concrete block repait shop (50X100)
2. Permit #06537, 1/17/63--add offices to front of existing storage building--owner--R. Riney; builder Marvin Leonard; architect, George berg.

44. Description of Environment and Outbuildings

This is a large lot. There is an asphalt driveway and parking pad to the south of the building and an asphalt driveway and parking pad to the north of the building, intersecting the the originial building with the 1963 addition.

DRIVEWAYS

OFFICE OF HISTORIC PRESERVATION, P.O. BOX 176, JEFFERSON CITY, MISSOURI 65101

H I S T O R I C I N V E N T O R Y

1 NO 1741 LOCAL #
2 COUNTY
ST. LOUIS
3.LOCATION OF NEGATIVES
LINDA STOCKMAN

4 PRESENT NAME(S)

5 OTHER NAME(S)

6 SPECIFIC LOCATION
316 FILLMORE DRIVE

7 CITY OR TOWN
K I R K W O O D, M O

8 SITE PLAN WITH NORTH ARROW

S E E M A P

9 COORDINATES
LOT
LANG

10 SITE / STRUCTURE
BUILDING X / OBJECT

11 ON NAT'L REG? (YES/NO) N

12 IS IT ELIBIBLE? (YES/NO)

13 PART OF HIST DIST (YES/NO) N

14 DIST PCTENT (YES/NO)

15 NAME OF ESTABLISHED DISTRICT

16 THEMATIC CATEGORY

17 DATE(S) OR PERIOD
CA 1959

18 STYLE OR DESIGN MODERN
CONTEMPORARY

19 ARCHITECT OR ENGINEER
ROBERT MURPHY

20 CONTRACTOR OR BUILDER

21 ORIGINAL USE, IF APPARENT
SINGLE FAMILY RESIDENCE

22 PRESENT USE
SINGLE FAMILY RESIDENCE

23 OWNERSHIP PUBLIC
PRIVATE X

24 OWNER'S NAME & ADDRESS (IF KNOWN)

25 OPEN TO PUBLIC (YES/NO) N

26 LOCAL CONTACT PERSON OR ORGANIZATION

27 OTHER SURVEYS IN WHICH INCLUDED

28 NO OF STORIES 01.0

29 BASEMENT (Y/N) N
FULL (Y/N) N

30 FOUNDATION MATERIAL
CONCRETE SLAB

31 WALL CONSTRUCTION
MASONRY

32 ROOF TYPE & MATERIAL
LOW SIDE GABLE
ASPHALT SHINGLES

33 NO. OF BAYS
FRONT 4 SIDE 1

34 WALL TREATMENT
BRICK

35 PLAN SHAPE
IRREGULAR

36 CHANGES (EXPLAIN IN #42) ADDITION
ALTERED
MOVED

37 CONDITION
INTERIOR
EXTERIOR EXCELLENT

38 PRESERVATION UNDERWAY? (Y/N) N

39 ENDANGERED (YES/NO) N
BY WHAT ?

40 VISIBLE FROM PUBLIC ROAD ? (YES/NO) Y

41 DISTANCE FROM AND FRONTAGE ON ROAD

P H O T O

42 FURTHER DESCRIPTION OF IMPORTANT FEATURES
S E E C O N T I N U A T I O N S H E E T

43 HISTORY AND SIGNIFICANCE
S E E C O N T I N U A T I O N S H E E T

44 DESCRIPTION OF ENVIRONMENT AND OUTBUILDINGS
S E E C O N T I N U A T I O N S H E E T

45 SOURCES OF INFORMATION
S E E C O N T I N U A T I O N S H E E T

46 PREPARED BY
LINDA STOCKMAN

47 ORGANIZATION
KIRKWOOD LANDM COMM.

48 DATE
05/88

49 REVISION DATE(S)

741

316 Fillmore Drive

This building has an irregular plan. It features a very low gable roof with widely overhanging eaves with exposed rafters. The building faces sideways from the lot. The primary entry is on the east elevation. The area of this entry is enclosed by a eight foot tall privacy fence and features a patio. The entry contains a single-leaf flush wood door which is covered by a wood screen door. That door is flanked by fixed windows of varying shapes and sizes. That entry is recessed. Basically, this is a glass and brick home. The home features full-length metal and glass windows on the other elevations. There is an enclosed garden area on the northeast corner of the building. The home also features a covered carport which is part of a projecting rectangular block on the north elevation. The front wall of that building element features a concrete-sculptural panel.

OFFICE OF HISTORIC PRESERVATION, P.O. BOX 176, JEFFERSON CITY, MISSOURI 65101

H I S T O R I C I N V E N T O R Y

SL-NRIK-201

1 NO 1265 LOCAL #
2 COUNTY
ST.LOUIS COUNTY
3.LOCATION OF NEGATIVES
LINDA STOCKMANN

4 PRESENT NAME(S)

5 OTHER NAME(S)

6 SPECIFIC LOCATION
319 S. FILLMORE
319 S. FILLMORE

7 CITY OR TOWN
K I R K W O O D, M O

8 SITE PLAN WITH NORTH ARROW

S E E M A P

9 COORDINATES
LOT
LANG

10 SITE STRUCTURE
BUILDING X OBJECT

11 ON NAT'L REG? (YES/NO) N

12 IS IT ELIBIBLE? (YES/NO)

13 PART OF HIST DIST (YES/NO) N

14 DIST POTENT (YES/NO)

15 NAME OF ESTABLISHED DISTRICT

16 THEMATIC CATEGORY

17 DATE(S) OR PERIOD
CA 1910

18 STYLE OR DESIGN NATIONAL FOLK

19 ARCHITECT OR ENGINEER

20 CONTRACTOR OR BUILDER

21 ORIGINAL USE, IF APPARENT
SINGLE FAMILY

22 PRESENT USE
SINGLE FAMILY

23 OWNERSHIP PUBLIC
PRIVATE X

24 OWNER'S NAME & ADDRESS (IF KNOWN)

25 OPEN TO PUBLIC (YES/NO) N

26 LOCAL CONTACT PERSON OR ORGANIZATION

27 OTHER SURVEYS IN WHICH INCLUDED

28 NO OF STORIES 01.0

29 BASEMENT (Y/N) Y
FULL (Y/N)

30 FOUNDATION MATERIAL
CONCRETE BLOCK

31 WALL CONSTRUCTION
FRAME

32 ROOF TYPE & MATERIAL
INTERSECTING HIP
ASPHALT SHINGLE

33 NO. OF BAYS
FRONT 4 SIDE 1

34 WALL TREATMENT
ALUMINUM SIDING

35 PLAN SHAPE
IRREGULAR

36 CHANGES (EXPLAIN IN #42) ADDITION
ALTERED
MOVED

37 CONDITION
INTERIOR
EXTERIOR EXCELLENT

38 PRESERVATION UNDERWAY? (Y/N) N

39 ENDANGERED (YES/NO) N
BY WHAT ?

40 VISIBLE FROM PUBLIC ROAD ? (YES/NO) Y

41 DISTANCE FROM AND FRONTAGE ON ROAD

P H O T O

42 FURTHER DESCRIPTION OF IMPORTANT FEATURES
S E E C O N T I N U A T I O N S H E E T

43 HISTORY AND SIGNIFICANCE
S E E C O N T I N U A T I O N S H E E T

44 DESCRIPTION OF ENVIRONMENT AND OUTBUILDINGS
S E E C O N T I N U A T I O N S H E E T

45 SOURCES OF INFORMATION
S E E C O N T I N U A T I O N S H E E T

46 PREPARED BY
LINDA STOCKMANN

47 ORGANIZATION
KIRK. LANDM. COMM.

48 DATE
6/88

49 REVISION DATE(S)

Bldg. 1265
319 S. Fillmore

This building is primarily read as a one-story T-shaped building with an intersecting hip roof. The primary elevation features a projecting sunroom and entry porch. The entry porch features a wrought iron post and railing. The primary entrance contains a single-leaf flush wood door with three small rectangular lights placed diagonally in the upper third of the door. It is covered by an aluminum storm door. The windows on the sunroom are double-hung wood sash with six-over-six light configurations. The windows in the remainder of the house are double-hung wood sash with two-over-two light configuration. All windows have narrow wood lug sills. Some of the windows feature decorative wood shutters. The wall has two types of cladding material: the sides and rear elevations are clad with aluminum siding; the primary elevation features brick veneer from the windowsills to the ground. The roofline has a moderate overhang with exposed rafter ends.

Office of Historic Preservation
P.O. Box 176
Jefferson City, MO 65102
Certified Local Government Program
Historic Inventory - Phase 3

Kirkwood, Missouri

Continuation Sheet ## 1265
319 S. Fillmore

43. History and Significance

1. Permit log notation # 1719, 10/28/29--only gives address and name: Raymond Batson.
2. Permit #695, 9/17/45--add one (1) room and basement to present hosue.
3. Permit #05605, 5/19/60--add covered patio and carport to rear of existing residence.

44. Description of Environment and Outbuildings

This is a large open lot. There is a small frame structure toward the rear of the lot with an entry porch. It appears to be used as a residence.

OFFICE OF HISTORIC PRESERVATION, P.O. BOX 176, JEFFERSON CITY, MISSOURI 65101
H I S T O R I C I N V E N T O R Y

SLPS

1 NO 173C LOCAL #
2 COUNTY
ST. LOUIS
3.LOCATION OF NEGATIVES
LINDA STOCKMAN

4 PRESENT NAME(S)

5 OTHER NAME(S)

6 SPECIFIC LOCATION
321 S. FILLMORE

7 CITY OR TOWN
K I R K W O O D, M O

8 SITE PLAN WITH NORTH ARROW

S E E M A P

9 COORDINATES
LOT
LANG

10 SITE STRUCTURE
BUILDING X OBJECT

11 ON NAT'L REG? (YES/NO) N

12 IS IT ELIBIBLE? (YES/NO)

13 PART OF HIST DIST (YES/NO) N

14 DIST POTENT (YES/NO)

15 NAME OF ESTABLISHED DISTRICT

16 THEMATIC CATEGORY

17 DATE(S) OR PERIOD
CA 1945

18 STYLE OR DESIGN
VERNACULAR

19 ARCHITECT OR ENGINEER

20 CONTRACTOR OR BUILDER

21 ORIGINAL USE, IF APPARENT
SINGLE FAMILY RESIDENCE

22 PRESENT USE
SINGLE FAMILY RESIDENCE

23 OWNERSHIP PUBLIC
PRIVATE X

24 OWNER'S NAME & ADDRESS (IF KNOWN)

25 OPEN TO PUBLIC (YES/NO) N

26 LOCAL CONTACT PERSON OR ORGANIZATION

27 OTHER SURVEYS IN WHICH INCLUDED

28 NO OF STORIES 01.0

29 BASEMENT (Y/N) N
FULL (Y/N) N

30 FOUNDATION MATERIAL
CONCRETE BLOCK

31 WALL CONSTRUCTION
MASONRY

32 ROOF TYPE & MATERIAL
LOW HIP
ASPHALT SHINGLES

33 NO. OF BAYS
FRONT 2 SIDE 3

34 WALL TREATMENT
CONCRETE BLOCK

35 PLAN SHAPE
RECTANGLE

36 CHANGES (EXPLAIN IN #42) ADDITION
ALTERED
MOVED

37 CONDITION
INTERIOR
EXTERIOR GOOD

38 PRESERVATION UNDERWAY? (Y/N) N

39 ENDANGERED (YES/NO) N
BY WHAT ?

40 VISIBLE FROM PUBLIC ROAD ? (YES/NO) Y

41 DISTANCE FROM AND FRONTAGE ON ROAD

P H O T O

42 FURTHER DESCRIPTION OF IMPORTANT FEATURES
S E E C O N T I N U A T I O N S H E E T

43 HISTORY AND SIGNIFICANCE
S E E C O N T I N U A T I O N S H E E T

44 DESCRIPTION OF ENVIRONMENT AND OUTBUILDINGS
S E E C O N T I N U A T I O N S H E E T

45 SOURCES OF INFORMATION
S E E C O N T I N U A T I O N S H E E T

46 PREPARED BY
LINDA STOCKMAN

47 ORGANIZATION
KIRKWOOD LANDM COMM.

48 DATE
05/88

49 REVISION DATE(S)

730

321 S. Fillmore

This building is primarily read as a one story rectangular block with a low hip rocf. The roof-line features overhanging eaves with exposed rafter ends. There is a full-width primary entry porch. It is recessed under the main house roof. It features narrow wood posts with a concrete floor. The primary entrance contains a single-leaf wood door covered by a wood storm door. The windows are double-hung wood sash with one over one light configurations. They feature molded surrounds with narrow wood lug sills.

Office of Historic Preservation
P. O. Box 176
Jefferson City, Missouri 65102
CERTIFIED LOCAL GOVERNMENT PROGRAM
HISTORIC INVENTORY - PHASE 3

KIRKWOOD, MISSOURI

Continuation Sheet 321 S. Fillmore

43. History and Significance

1. Date per current owner.
2. Permit # 1224, 10/17/47--add two (2) rooms to front of building--owner, W. D. McCullough.
3. Permit # 202, 9/21/49--add one (1) room, one (1) story frame--owner, W. D. McCullough.

44. Description of Environment and Outbuildings.

There is a small lot behind 319 S. Fillmore.

OFFICE OF HISTORIC PRESERVATION, P.O. BOX 176, JEFFERSON CITY, MISSOURI 65101

H I S T O R I C I N V E N T O R Y

1 NO 1252 LOCAL #
2 COUNTY
ST.LOUIS COUNTY
3.LOCATION OF NEGATIVES
LINDA STOCKMANN

4 PRESENT NAME(S)

5 OTHER NAME(S)

6 SPECIFIC LOCATION
322-324 S. FILLMORE
322-324 S. FILLMORE

7 CITY OR TOWN
K I R K W O O D, M O

8 SITE PLAN WITH NORTH ARROW
S E E M A P

9 COORDINATES
LOT
LANG

10 SITE STRUCTURE
BUILDING X OBJECT

11 ON NAT'L REG? (YES/NO) N

12 IS IT ELIBIBLE? (YES/NO)

13 PART OF HIST DIST (YES/NO) N

14 DIST POTENT (YES/NO)

15 NAME OF ESTABLISHED DISTRICT

16 THEMATIC CATEGORY

17 DATE(S) OR PERIOD
CA 1935 1979

18 STYLE OR DESIGN

19 ARCHITECT OR ENGINEER

20 CONTRACTOR OR BUILDER

21 ORIGINAL USE, IF APPARENT
INDUSTRIAL

22 PRESENT USE
INDUSTRIAL

23 OWNERSHIP PUBLIC
PRIVATE X

24 OWNER'S NAME & ADDRESS (IF KNOWN)

25 OPEN TO PUBLIC (YES/NO) Y

26 LOCAL CONTACT PERSON OR ORGANIZATION

27 OTHER SURVEYS IN WHICH INCLUDED

28 NO OF STORIES 01.0

29 BASEMENT (Y/N) N
FULL (Y/N)

30 FOUNDATION MATERIAL
CONCRETE SLAB

31 WALL CONSTRUCTION
MASONRY

32 ROOF TYPE & MATERIAL
FLAT
ROLLED COMPOSITION

33 NO. OF BAYS
FRONT 6 SIDE 3

34 WALL TREATMENT
CONCRETE BLOCK

35 PLAN SHAPE
RECTANGULAR

36 CHANGES (EXPLAIN IN #42) ADDITION
ALTERED
MOVED

37 CONDITION
INTERIOR
EXTERIOR GOOD

38 PRESERVATION UNDERWAY? (Y/N) N

39 ENDANGERED (YES/NO) N
BY WHAT ?

40 VISIBLE FROM PUBLIC ROAD ? (YES/NO) Y

41 DISTANCE FROM AND FRONTAGE ON ROAD

P H O T O

42 FURTHER DESCRIPTION OF IMPORTANT FEATURES
S E E C O N T I N U A T I O N S H E E T

43 HISTORY AND SIGNIFICANCE
S E E C O N T I N U A T I O N S H E E T

44 DESCRIPTION OF ENVIRONMENT AND OUTBUILDINGS
S E E C O N T I N U A T I O N S H E E T

45 SOURCES OF INFORMATION
S E E C O N T I N U A T I O N S H E E T

46 PREPARED BY
LINDA STOCKMANN

47 ORGANIZATION
KIRK. LANDM. COMM.

48 DATE
6/88

49 REVISION DATE(S)

Bldg. 1252
322-324 S. Fillmore

This building is primarily read as a one-story rectangular block with a flat roof. It is a concrete block building with metal and glass multi-light windows. There are two garage openings toward the center of the primary elevation, and two entrances on either end of the primary elevation. These entrances contain single-leaf metal-clad flush doors.

Office of Historic Preservation
P.O. Box 176
Jefferson City, MO 65102
Certified Local Government Program
Historic Inventory - Phase 3

Kirkwood, Missouri

Continuation Sheet # 1252
322-324 S. Fillmore

43. History and Significance

44. Description of Environment and Outbuildings

This is a large lot with an asphalt driveway/parking area in front of the building.'

OFFICE OF HISTORIC PRESERVATION, P.O. BOX 176, JEFFERSON CITY, MISSOURI 65101

H I S T O R I C I N V E N T O R Y

1 NO 1253 LOCAL #
2 COUNTY
ST.LOUIS COUNTY
3.LOCATION OF NEGATIVES
LINDA STOCKMANN

4 PRESENT NAME(S)

5 OTHER NAME(S)

6 SPECIFIC LOCATION
336 S. FILLMORE
336 S. FILLMORE

7 CITY OR TOWN
K I R K W O O D, M O

8 SITE PLAN WITH NORTH ARROW
S E E M A P

9 COORDINATES
LOT
LANG

10 SITE / STRUCTURE
BUILDING X / OBJECT

11 ON NAT'L REG? (YES/NO) N

12 IS IT ELIBIBLE? (YES/NO)

13 PART OF HIST DIST (YES/NO) N

14 DIST POTENT (YES/NO)

15 NAME OF ESTABLISHED DISTRICT

16 THEMATIC CATEGORY

17 DATE(S) OR PERIOD
CA 1900

18 STYLE OR DESIGN NATIONAL FOLK

19 ARCHITECT OR ENGINEER

20 CONTRACTOR OR BUILDER

21 ORIGINAL USE, IF APPARENT
SINGLE FAMILY

22 PRESENT USE
SINGLE FAMILY

23 OWNERSHIP PUBLIC
PRIVATE X

24 OWNER'S NAME & ADDRESS (IF KNOWN)

25 OPEN TO PUBLIC (YES/NO) N

26 LOCAL CONTACT PERSON OR ORGANIZATION

27 OTHER SURVEYS IN WHICH INCLUDED

28 NO OF STORIES 01.0

29 BASEMENT (Y/N) Y
FULL (Y/N)

30 FOUNDATION MATERIAL
CONCRETE BLOCK

31 WALL CONSTRUCTION
FRAME

32 ROOF TYPE & MATERIAL
FRONT GABLE
ASPHALT SHINGLE

33 NO. OF BAYS
FRONT 2 SIDE 3

34 WALL TREATMENT
VINYL HORIZONTAL SIDING

35 PLAN SHAPE
IRREGULAR

36 CHANGES (EXPLAIN IN #42) ADDITION X
ALTERED
MOVED

37 CONDITION
INTERIOR
EXTERIOR FAIR

38 PRESERVATION UNDERWAY? (Y/N) N

39 ENDANGERED (YES/NO) N
BY WHAT ?

40 VISIBLE FROM PUBLIC ROAD ? (YES/NO) Y

41 DISTANCE FROM AND FRONTAGE ON ROAD

P H O T O

42 FURTHER DESCRIPTION OF IMPORTANT FEATURES
S E E C O N T I N U A T I O N S H E E T

43 HISTORY AND SIGNIFICANCE
S E E C O N T I N U A T I O N S H E E T

44 DESCRIPTION OF ENVIRONMENT AND OUTBUILDINGS
S E E C O N T I N U A T I O N S H E E T

45 SOURCES OF INFORMATION
S E E C O N T I N U A T I O N S H E E T

46 PREPARED BY
LINDA STOCKMANN

47 ORGANIZATION
KIRK. LANDM. COMM.

48 DATE
6/88

49 REVISION DATE(S)

Bldg. 1253
336 S. Fillmore

This building is primarily read as a narrow one-story rectangular block with a front-facing gable. There is a projecting wing on its north elevation which is a more recent addition featuring an exposed basement level, and there is also a projecting gabled bay on the primary elevation. There is a small entry porch at the intersection of the projecting facade bay and the main house block. The entry porch features a wood floor, wood stairs with a simple wood hand railing. The primary entrance contains a single-leaf wood-panel door with six lights in the upper half. It is covered by an aluminum storm door. The windows on the original house are double-hung wood sash with six-over-one light configurations. The windows on the addition feature one-over-one light configurations. All windows have wide wood surrounds and narrow wood lug sills. The roofline features a slightly-projected plain boxed cornice.

Office of Historic Preservation
P.O. Box 176
Jefferson City, MO 65102
Certified Local Government Program
Historic Inventory - Phase 3

Kirkwood, Missouri

Continuation Sheet # 1253
336 S. Fillmore

43. History and Significance

*

44. Description of Environment and Outbuildings
This is a narrow deep lot. The rear of the lot is thick with trees.

OFFICE OF HISTORIC PRESERVATION, P.O. BOX 176, JEFFERSON CITY, MISSOURI 65101
HISTORIC INVENTORY

1 NO 1264 LOCAL #
2 COUNTY
ST.LOUIS COUNTY
3.LOCATION OF NEGATIVES
LINDA STOCKMANN

4 PRESENT NAME(S)

5 OTHER NAME(S)

6 SPECIFIC LOCATION
339 S. FILLMORE
339 S. FILLMORE

7 CITY OR TOWN
K I R K W O O D, M O

8 SITE PLAN WITH NORTH ARROW
S E E M A P

9 COORDINATES
LOT
LANG

10 SITE STRUCTURE
BUILDING X OBJECT

11 ON NAT'L REG? (YES/NO) N
12 IS IT ELIBIBLE? (YES/NO)

13 PART OF HIST DIST (YES/NO) N
14 DIST POTENT (YES/NO)

15 NAME OF ESTABLISHED DISTRICT

16 THEMATIC CATEGORY

17 DATE(S) OR PERIOD
CA 1951

18 STYLE OR DESIGN VERNACULAR

19 ARCHITECT OR ENGINEER

20 CONTRACTOR OR BUILDER
RALPH H. HAYDEN

21 ORIGINAL USE, IF APPARENT
SINGLE FAMILY

22 PRESENT USE
SINGLE FAMILY

23 OWNERSHIP PUBLIC
PRIVATE X

24 OWNER'S NAME & ADDRESS (IF KNOWN)

25 OPEN TO PUBLIC (YES/NO) N

26 LOCAL CONTACT PERSON OR ORGANIZATION

27 OTHER SURVEYS IN WHICH INCLUDED

28 NO OF STORIES 01.0

29 BASEMENT (Y/N) Y
FULL (Y/N)

30 FOUNDATION MATERIAL
CONCRETE BLOCK

31 WALL CONSTRUCTION
MASONRY

32 ROOF TYPE & MATERIAL
LOW HIP
ASPHALT SHINGLE

33 NO. OF BAYS
FRONT 3 SIDE 0

34 WALL TREATMENT
CONCRETE BLOCK

35 PLAN SHAPE
IRREGULAR

36 CHANGES ADDITION
(EXPLAIN ALTERED
IN #42) MOVED

37 CONDITION
INTERIOR
EXTERIOR GOOD

38 PRESERVATION UNDERWAY? (Y/N) N

39 ENDANGERED (YES/NO) N
BY WHAT ?

40 VISIBLE FROM PUBLIC ROAD ?
(YES/NO) Y

41 DISTANCE FROM AND FRONTAGE ON ROAD

P H O T O

42 FURTHER DESCRIPTION OF IMPORTANT FEATURES
S E E C O N T I N U A T I O N S H E E T

43 HISTORY AND SIGNIFICANCE
S E E C O N T I N U A T I O N S H E E T

44 DESCRIPTION OF ENVIRONMENT AND OUTBUILDINGS
S E E C O N T I N U A T I O N S H E E T

45 SOURCES OF INFORMATION
S E E C O N T I N U A T I O N S H E E T

46 PREPARED BY
LINDA STOCKMANN

47 ORGANIZATION
KIRK. LANDM. COMM.

48 DATE
6/88

49 REVISION DATE(S)

Bldg. 1264
339 S. Fillmore

This building is primarily read as a one-story rectangular block with a very low hip roof with widely overhanging eaves. There is a projecting bay on the south end of the primary elevation. The primary entrance is on the north wall of this bay; therefore it is not readily visible from the street. The entrance contains a single-leaf flush wood door with applied molding. This is covered by an aluminum storm door. There is a large picture window which is a tripartite unit on the projecting facade bay. The central portion of this unit is a large fixed window. The remainder of the windows are double-hung wood sash with two horizontal lights over two horizontal lights. They feature brick soldier-course sills. There is also a small rectangular glass block opening directly to the north of the primary entrance. It is on the front wall of the main house block.

Office of Historic Preservation
P.O. Box 176
Jefferson City, MO 65102
Certified Local Government Program
Historic Inventory - Phase 3

Kirkwood, Missouri

Continuation Sheet #1264
339 S. Fillmore

43. History and Significance

Origianl owner--Ralph H Hayden--permit # 01411, 7/9/51.

44. Description of Environment and Outbuildings

This is a small lot. The Kirkwood Water Department is directly to the south and the Kirkwood Public Works Facility is to the west of this lot.

OFFICE OF HISTORIC PRESERVATION, P.O. BOX 176, JEFFERSON CITY, MISSOURI 65101

H I S T O R I C I N V E N T O R Y

1 NO 1254 LOCAL #
2 COUNTY
ST.LOUIS COUNTY
3.LOCATION OF NEGATIVES
LINDA STOCKMANN

4 PRESENT NAME(S)

5 OTHER NAME(S)

6 SPECIFIC LOCATION
340 S. FILLMORE
340 S. FILLMORE

7 CITY OR TOWN
K I R K W O O D, M O

8 SITE PLAN WITH NORTH ARROW
S E E M A P

9 COORDINATES
LOT
LANG

10 SITE STRUCTURE
BUILDING X OBJECT

11 ON NAT'L REG? (YES/NO) N

12 IS IT ELIBIBLE? (YES/NO)

13 PART OF HIST DIST (YES/NO) N

14 DIST POTENT (YES/NO)

15 NAME OF ESTABLISHED DISTRICT

16 THEMATIC CATEGORY

17 DATE(S) OR PERIOD
CA 1900

18 STYLE OR DESIGN NATIONAL FOLK

19 ARCHITECT OR ENGINEER

20 CONTRACTOR OR BUILDER

21 ORIGINAL USE, IF APPARENT
SINGLE FAMILY

22 PRESENT USE
SINGLE FAMILY

23 OWNERSHIP PUBLIC
PRIVATE X

24 OWNER'S NAME & ADDRESS (IF KNOWN)

25 OPEN TO PUBLIC (YES/NO) N

26 LOCAL CONTACT PERSON OR ORGANIZATION

27 OTHER SURVEYS IN WHICH INCLUDED

28 NO OF STORIES 01.0

29 BASEMENT (Y/N) Y
FULL (Y/N)

30 FOUNDATION MATERIAL
CONCRETE BLOCK

31 WALL CONSTRUCTION
MASONRY

32 ROOF TYPE & MATERIAL
SIDE GABLE

33 NO. OF BAYS
FRONT 3 SIDE 2

34 WALL TREATMENT
CONCRETE BLOCK

35 PLAN SHAPE
IRREGULAR

36 CHANGES (EXPLAIN IN #42) ADDITION X
ALTERED
MOVED

37 CONDITION
INTERIOR
EXTERIOR GOOD

38 PRESERVATION UNDERWAY? (Y/N) N

39 ENDANGERED (YES/NO) N
BY WHAT ?

40 VISIBLE FROM PUBLIC ROAD ? (YES/NO) Y

41 DISTANCE FROM AND FRONTAGE ON ROAD

P H O T O

42 FURTHER DESCRIPTION OF IMPORTANT FEATURES
S E E C O N T I N U A T I O N S H E E T

43 HISTORY AND SIGNIFICANCE
S E E C O N T I N U A T I O N S H E E T

44 DESCRIPTION OF ENVIRONMENT AND OUTBUILDINGS
S E E C O N T I N U A T I O N S H E E T

45 SOURCES OF INFORMATION
S E E C O N T I N U A T I O N S H E E T

46 PREPARED BY
LINDA STOCKMANN

47 ORGANIZATION
KIRK. LANDM. COMM.

48 DATE
6/88

49 REVISION DATE(S)

Bldg. 1254
340 S. Fillmore

This house is primarily read as a one-story rectangular block with a low side-gable roof. The roofline features a slightly projecting cornice. The house is of a massed plan. The primary elevation features a projecting gabled entry porch. The gable area of that porch roof features a small single-leaf wood casement window divided into four lights. The porch has plain wood posts and a plain wood slat balustrade with a wood floor and concrete stairs. The primary entrance is off-center and contains a single-leaf flush wood door with three small lights placed diagonally in the upper one-third of the door. It is covered by an aluminum storm door. The windows are double-hung wood sash with one-over-one light configurations. They feature brick soldier-course sills which have been painted white. The windows on the primary elevation are covered by unmatched aluminum awnings. There is a front story projecting addition on the rear elevation of this building which is clad in narrow horizontal wood lap siding. It has a concrete foundation.

Office of Historic Preservation
P.O. Box 176
Jefferson City, MO 65102
Certified Local Government Program
Historic Inventory - Phase 3

Kirkwood, Missouri

Continuation Sheet #1254
340 S. Fillmore
43. History and Significance

*

44. Description of Environment and Outbuildings

This is a relatively deep open lot with many trees. The back yard is overgrown.

840

OFFICE OF HISTORIC PRESERVATION, P.O. BOX 176, JEFFERSON CITY, MISSOURI 65101

H I S T O R I C I N V E N T O R Y

SLCA5018-RCT

1 NO 1263 LOCAL #
2 COUNTY
ST.LOUIS COUNTY
3.LOCATION OF NEGATIVES
LINDA STOCKMANN

4 PRESENT NAME(S)

5 OTHER NAME(S)

6 SPECIFIC LOCATION
341 S. FILLMORE
341 S. FILLMORE

7 CITY OR TOWN
K I R K W O O D, M O

8 SITE PLAN WITH NORTH ARROW
S E E M A P

9 COORDINATES
LOT
LANG

10 SITE X STRUCTURE
BUILDING OBJECT

11 ON NAT'L REG? (YES/NO) N

12 IS IT ELIBIBLE? (YES/NO)

13 PART OF HIST DIST (YES/NO) N

14 DIST POTENT (YES/NO)

15 NAME OF ESTABLISHED DISTRICT

16 THEMATIC CATEGORY

17 DATE(S) OR PERIOD
CA 1960

18 STYLE OR DESIGN MODERN
CONTEMPORARY

19 ARCHITECT OR ENGINEER

20 CONTRACTOR OR BUILDER

21 ORIGINAL USE, IF APPARENT
GOVERMENT-PUBLIC WORKS

22 PRESENT USE
GOVERMENT-PUBLIC WORKS

23 OWNERSHIP PUBLIC X
PRIVATE

24 OWNER'S NAME & ADDRESS (IF KNOWN)

25 OPEN TO PUBLIC (YES/NO) Y

26 LOCAL CONTACT PERSON OR ORGANIZATION

27 OTHER SURVEYS IN WHICH INCLUDED

28 NO OF STORIES 01.0

29 BASEMENT (Y/N) N
FULL (Y/N)

30 FOUNDATION MATERIAL
CONCRETE SLAB

31 WALL CONSTRUCTION
MASONRY

32 ROOF TYPE & MATERIAL
FLAT
ROLLED COMPOSITION

33 NO. OF BAYS
FRONT 1 SIDE 6

34 WALL TREATMENT
CONCRETE BLOCK AND
CORROGATED ALUMINUM

35 PLAN SHAPE
RECTANGULAR

36 CHANGES (EXPLAIN IN #42) ADDITION
ALTERED
MOVED

37 CONDITION
INTERIOR
EXTERIOR GOOD

38 PRESERVATION UNDERWAY? (Y/N) N

39 ENDANGERED (YES/NO) N
BY WHAT ?

40 VISIBLE FROM PUBLIC ROAD ? (YES/NO) Y

41 DISTANCE FROM AND FRONTAGE ON ROAD

P H O T O

42 FURTHER DESCRIPTION OF IMPORTANT FEATURES
S E E C O N T I N U A T I O N S H E E T

43 HISTORY AND SIGNIFICANCE
S E E C O N T I N U A T I O N S H E E T

44 DESCRIPTION OF ENVIRONMENT AND OUTBUILDINGS
S E E C O N T I N U A T I O N S H E E T

45 SOURCES OF INFORMATION
S E E C O N T I N U A T I O N S H E E T

46 PREPARED BY
LINDA STOCKMANN

47 ORGANIZATION
KIRK. LANDM. COMM.

48 DATE
6/88

49 REVISION DATE(S)

Bldg. 1263
341 S. Fillmore

This building is primarily read as two rectangular blocks with flat roofs. The frontmost block contains the offices and a garage entry. This garage entry is on the street elevation. The primary entry to the office section of this building is on its south elevation. There is a flat projecting hood in place above this entry. This entry contains a single-leaf metal door with a wide sidelight. The rear adjoining building block is clad in corrugated aluminum material and features two large garage openings and two open "carportlike" storage areas. The distinguishing details of the building include projecting vertical narrow bricklike panels on the concrete block structure and a wide plain frieze along the roofline edge which is painted a contrasting color.

Office of Historic Preservation
P.O. Box 176
Jefferson City, MO 65102
Certified Local Government Program
Historic Inventory - Phase 2

Kirkwood, Missouri

Continuation Sheet #1263
341 S. Fillmore

43. History and Significance

44. Description of Environment and Outbuildings

This is a large lot with asphalt driveways; parking pads and equipment storage areas directly to the south of the building.

WATER DEPARTMENT

OFFICE OF HISTORIC PRESERVATION, P.O. BOX 176, JEFFERSON CITY, MISSOURI 65101
H I S T O R I C I N V E N T O R Y

SLA5012-...

1 NO 1262 LOCAL #
2 COUNTY
ST.LOUIS COUNTY
3.LOCATION OF NEGATIVES
LINDA STOCKMANN

4 PRESENT NAME(S)

5 OTHER NAME(S)

6 SPECIFIC LOCATION
357 S. FILLMORE
357 S. FILLMORE

7 CITY OR TOWN
K I R K W O O D, M O

8 SITE PLAN WITH NORTH ARROW

S E E M A P

9 COORDINATES
LOT
LANG

10 SITE STRUCTURE
BUILDING X OBJECT

11 ON NAT'L REG? (YES/NO) N

12 IS IT ELIBIBLE? (YES/NO)

13 PART OF HIST DIST (YES/NO) N

14 DIST POTENT (YES/NO)

15 NAME OF ESTABLISHED DISTRICT

16 THEMATIC CATEGORY

17 DATE(S) OR PERIOD
CA 1920

18 STYLE OR DESIGN ECLECTIC
BUNGALOW

19 ARCHITECT OR ENGINEER

20 CONTRACTOR OR BUILDER

21 ORIGINAL USE, IF APPARENT
SINGLE FAMILY

22 PRESENT USE
SINGLE FAMILY

23 OWNERSHIP PUBLIC
PRIVATE X

24 OWNER'S NAME & ADDRESS (IF KNOWN)

25 OPEN TO PUBLIC (YES/NO) N

26 LOCAL CONTACT PERSON OR ORGANIZATION

27 OTHER SURVEYS IN WHICH INCLUDED

28 NO OF STORIES 01.5

29 BASEMENT (Y/N) Y
FULL (Y/N)

30 FOUNDATION MATERIAL
CONCRETE BLOCK

31 WALL CONSTRUCTION
MASONRY

32 ROOF TYPE & MATERIAL
SIDE GABLE
ASPHALT SHINGLE

33 NO. OF BAYS
FRONT 3 SIDE 4

34 WALL TREATMENT
CONCRETE BLOCK

35 PLAN SHAPE
IRREGULAR

36 CHANGES (EXPLAIN IN #42) ADDITION
ALTERED
MOVED

37 CONDITION
INTERIOR
EXTERIOR GOOD

38 PRESERVATION UNDERWAY? (Y/N) N

39 ENDANGERED (YES/NO) N
BY WHAT ?

40 VISIBLE FROM PUBLIC ROAD ? (YES/NO) Y

41 DISTANCE FROM AND FRONTAGE ON ROAD

P H O T O

42 FURTHER DESCRIPTION OF IMPORTANT FEATURES
S E E C O N T I N U A T I O N S H E E T

43 HISTORY AND SIGNIFICANCE
S E E C O N T I N U A T I O N S H E E T

44 DESCRIPTION OF ENVIRONMENT AND OUTBUILDINGS
S E E C O N T I N U A T I O N S H E E T

45 SOURCES OF INFORMATION
S E E C O N T I N U A T I O N S H E E T

46 PREPARED BY
LINDA STOCKMANN

47 ORGANIZATION
KIRK. LANDM. COMM.

48 DATE
6/88

49 REVISION DATE(S)

Bldg. 1262
357 S. Fillmore

This building is primarily read as a one-and-a-half-story rectangular block with side gables. As is typical of its bungalow plan, the roofline features overhanging eaves with exposed rafter ends. The home also features a large primary entry porch and large rear and primary elevation dormers. These dormers are gabled with a hip at the gable peak. The primary entrance is slightly off-center. It contains a single-leaf wood door with three lights in its upper one-third. It is covered by an aluminum storm door. The home features double-hung wood sash windows with wide wood surrounds and brick soldier-course sills on the first level and wood lug sills on the attic level. These windows have six-over-one or one-over-one or six-over-six light configurations. The primary entry porch features simulated brick posts and a simulated-stone solid balustrade. The house is concrete block that simulates stone. The area of the gabled ends is clad in asphalt shingles.

Office of Historic Preservation
P.O. Box 176
Jefferson City, MO 65102
Certified Local Government Program
Historic Inventory - Phase 3

Kirkwood, Missouri

Continuation Sheet # 1262
357 S. Fillmore

43. History and Significance

Permit #06677,6/18/63--remodel and repair fire damage.

44. Description of Environment and Outbuildings

This is a moderate size open lot with several trees. Directly to the north of it is Kirkwood's Water Department.

OFFICE OF HISTORIC PRESERVATION, P.O. BOX 176, JEFFERSON CITY, MISSOURI 65101
HISTORIC INVENTORY

1 NO 1255 LOCAL #
2 COUNTY
ST.LOUIS COUNTY
3.LOCATION OF NEGATIVES
LINDA STOCKMANN

4 PRESENT NAME(S)

5 OTHER NAME(S)

6 SPECIFIC LOCATION
400 S. FILLMORE
400 S. FILLLMORE

7 CITY OR TOWN
K I R K W O O D, M O

8 SITE PLAN WITH NORTH ARROW
S E E M A P

9 COORDINATES
LOT
LANG

10 SITE STRUCTURE
BUILDING X OBJECT

11 ON NAT'L REG? (YES/NO) N

12 IS IT ELIBIBLE? (YES/NO)

13 PART OF HIST DIST (YES/NO) N

14 DIST POTENT (YES/NO)

15 NAME OF ESTABLISHED DISTRICT

16 THEMATIC CATEGORY

17 DATE(S) OR PERIOD
CA 1920

18 STYLE OR DESIGN ECLECTIC
BUNGALOW

19 ARCHITECT OR ENGINEER

20 CONTRACTOR OR BUILDER

21 ORIGINAL USE, IF APPARENT
SINGLE FAMILY

22 PRESENT USE
SINGLE FAMILY

23 OWNERSHIP PUBLIC
PRIVATE X

24 OWNER'S NAME & ADDRESS (IF KNOWN)
FLOYD M. WHITSON,SR.

25 OPEN TO PUBLIC (YES/NO) N

26 LOCAL CONTACT PERSON OR ORGANIZATION

27 OTHER SURVEYS IN WHICH INCLUDED

28 NO OF STORIES 01.5

29 BASEMENT (Y/N) Y
FULL (Y/N)

30 FOUNDATION MATERIAL
CONCRETE

31 WALL CONSTRUCTION
FRAME

32 ROOF TYPE & MATERIAL
LOW SIDE GABLE
ASPHALT SHINGLE

33 NO. OF BAYS
FRONT 3 SIDE 2

34 WALL TREATMENT
STUCCO

35 PLAN SHAPE
IRREGULAR

36 CHANGES ADDITION
(EXPLAIN ALTERED
IN #42) MOVED

37 CONDITION
INTERIOR
EXTERIOR FAIR

38 PRESERVATION UNDERWAY? (Y/N) N

39 ENDANGERED (YES/NO) N
BY WHAT ?

40 VISIBLE FROM PUBLIC ROAD ?
(YES/NO) Y

41 DISTANCE FROM AND FRONTAGE ON ROAD

P H O T O

42 FURTHER DESCRIPTION OF IMPORTANT FEATURES
S E E C O N T I N U A T I O N S H E E T

43 HISTORY AND SIGNIFICANCE
S E E C O N T I N U A T I O N S H E E T

44 DESCRIPTION OF ENVIRONMENT AND OUTBUILDINGS
S E E C O N T I N U A T I O N S H E E T

45 SOURCES OF INFORMATION
S E E C O N T I N U A T I O N S H E E T

46 PREPARED BY
LINDA STOCKMANN

47 ORGANIZATION
KIRK. LANDM. COMM.

48 DATE
6/88

49 REVISION DATE(S)

Bldg. 1255
400 S. Fillmore

This building is primarily read as a one-and-a-half-story rectangular block with a low side-gabled roof. It has a projecting closed-in gabled facade porch and an irregularly-shaped projecting rear wing which features several projecting bays and a small open-framed entry porch. The roofline has a moderate overhang. The primary entrance is not clearly visible from the street. The majority of the windows are double-hung wood sash with four-over-one light configurations. All of the windows have wood surrounds, and many of the windows have brick soldier-course sills. The building also features a large fixed window which is part of the enclosed facade porch structure as well as single-leaf casement windows with four lights.

Office of Historic Preservation
P.O. Box 176
Jefferson City, MO 65102
Certified Local Government Program
Historic Inventory - Phase 3

Kirkwood, Missouri

Continuation Sheet # 1255
400 S. Fillmore

43. History and Significance

44. Description of Environment and Outbuildings

This is a moderate size open lot with many trees.

400

OFFICE OF HISTORIC PRESERVATION, P.O. BOX 176, JEFFERSON CITY, MISSOURI 65101

H I S T O R I C I N V E N T O R Y

1 NO 1261 LOCAL #
2 COUNTY
ST.LOUIS COUNTY
3.LOCATION OF NEGATIVES
LINDA STOCKMANN

4 PRESENT NAME(S)

5 OTHER NAME(S)

6 SPECIFIC LOCATION
413 S. FILLMORE
413 S. FILLMORE

7 CITY OR TOWN
K I R K W O O D, M O

8 SITE PLAN WITH NORTH ARROW
S E E M A P

9 COORDINATES
LOT
LANG

10 SITE / STRUCTURE / BUILDING X / OBJECT

11 ON NAT'L REG? (YES/NO) N

12 IS IT ELIBIBLE? (YES/NO)

13 PART OF HIST DIST (YES/NO) N

14 DIST POTENT (YES/NO)

15 NAME OF ESTABLISHED DISTRICT

16 THEMATIC CATEGORY

17 DATE(S) OR PERIOD
CA 1900

18 STYLE OR DESIGN NATIONAL FOLK

19 ARCHITECT OR ENGINEER

20 CONTRACTOR OR BUILDER

21 ORIGINAL USE, IF APPARENT
SINGLE FAMILY

22 PRESENT USE
SINGLE FAMILY

23 OWNERSHIP PUBLIC
PRIVATE X

24 OWNER'S NAME & ADDRESS (IF KNOWN)

25 OPEN TO PUBLIC (YES/NO) N

26 LOCAL CONTACT PERSON OR ORGANIZATION

27 OTHER SURVEYS IN WHICH INCLUDED

28 NO OF STORIES 01.0

29 BASEMENT (Y/N) N
FULL (Y/N)

30 FOUNDATION MATERIAL
CONCRETE BLOCK

31 WALL CONSTRUCTION
FRAME

32 ROOF TYPE & MATERIAL
TRI-GABLE
ASPHALT SHINGLE

33 NO. OF BAYS
FRONT 3 SIDE 1

34 WALL TREATMENT
ALUMINUM SIDING

35 PLAN SHAPE
IRREGULAR

36 CHANGES (EXPLAIN IN #42) ADDITION / ALTERED / MOVED

37 CONDITION
INTERIOR
EXTERIOR FAIR

38 PRESERVATION UNDERWAY? (Y/N) N

39 ENDANGERED (YES/NO) N
BY WHAT ?

40 VISIBLE FROM PUBLIC ROAD ? (YES/NO) Y

41 DISTANCE FROM AND FRONTAGE ON ROAD

P H O T O

42 FURTHER DESCRIPTION OF IMPORTANT FEATURES
S E E C O N T I N U A T I O N S H E E T

43 HISTORY AND SIGNIFICANCE
S E E C O N T I N U A T I O N S H E E T

44 DESCRIPTION OF ENVIRONMENT AND OUTBUILDINGS
S E E C O N T I N U A T I O N S H E E T

45 SOURCES OF INFORMATION
S E E C O N T I N U A T I O N S H E E T

46 PREPARED BY
LINDA STOCKMANN

47 ORGANIZATION
KIRK. LANDM. COMM.

48 DATE
6/88

49 REVISION DATE(S)

Bldg. 1261
413 S. Fillmore

This building is primarily read as a one-story rectangular block with side gables and a projecting gabled rear wing. There is a small projecting frame room addition off of that rear wing. The primary elevation features a full-width entry porch. This porch projects. It has a gabled roof which is supported by plain wood posts and a solid balustrade. There is a wood porch floor with wood stairs and wrought iron stair railings. The primary entrance is off-center. It contains a single-leaf Colonial style wood door which is covered by a wood screen door. The windows are double-hung wood sash with one-over-one light configurations. Their surrounds and sills have been covered with aluminum material.

Office of Historic Preservation
P.O. Box 176
Jefferson City, MO 65102
Certified Local Government Program
Historic Inventory - Phase 3

Kirkwood, Missouri

Continuation Sheet #1261
413 S. Fillmore

43. History and Significance

*

44. Description of Environment and Outbuildings

This is a moderate size lot with several large and/or old trees in the rear yard and along the northern property line.

OFFICE OF HISTORIC PRESERVATION, P.O. BOX 176, JEFFERSON CITY, MISSOURI 65101

H I S T O R I C I N V E N T O R Y

1 NO 1260 LOCAL #
2 COUNTY
ST.LOUIS COUNTY
3.LOCATION OF NEGATIVES
LINDA STOCKMANN

4 PRESENT NAME(S)

5 OTHER NAME(S)

6 SPECIFIC LOCATION
417 S. FILLMORE
417 S. FILLMORE

7 CITY OR TOWN
K I R K W O O D, M O

8 SITE PLAN WITH NORTH ARROW

S E E M A P

9 COORDINATES
LOT
LANG

10 SITE / STRUCTURE
BUILDING X / OBJECT

11 ON NAT'L REG? (YES/NO) N

12 IS IT ELIBIBLE? (YES/NO)

13 PART OF HIST DIST (YES/NO) N

14 DIST POTENT (YES/NO)

15 NAME OF ESTABLISHED DISTRICT

16 THEMATIC CATEGORY

17 DATE(S) OR PERIOD
CA 1890

18 STYLE OR DESIGN NATIONAL FOLK

19 ARCHITECT OR ENGINEER

20 CONTRACTOR OR BUILDER

21 ORIGINAL USE, IF APPARENT
SINGLE FAMILY

22 PRESENT USE
SINGLE FAMILY

23 OWNERSHIP PUBLIC
PRIVATE X

24 OWNER'S NAME & ADDRESS (IF KNOWN)

25 OPEN TO PUBLIC (YES/NO) N

26 LOCAL CONTACT PERSON OR ORGANIZATION

27 OTHER SURVEYS IN WHICH INCLUDED

28 NO OF STORIES 01.0

29 BASEMENT (Y/N) N
FULL (Y/N)

30 FOUNDATION MATERIAL
STONE

31 WALL CONSTRUCTION
FRAME

32 ROOF TYPE & MATERIAL
TRI-GABLE
ASPHALT SHINGLE

33 NO. OF BAYS
FRONT 3 SIDE 1

34 WALL TREATMENT
NARROW WOOD LAP SIDING

35 PLAN SHAPE
IRREGULAR

36 CHANGES (EXPLAIN IN #42) ADDITION X
ALTERED
MOVED

37 CONDITION
INTERIOR
EXTERIOR POOR

38 PRESERVATION UNDERWAY? (Y/N) N

39 ENDANGERED (YES/NO) N
BY WHAT ?

40 VISIBLE FROM PUBLIC ROAD ? (YES/NO) Y

41 DISTANCE FROM AND FRONTAGE ON ROAD

P H O T O

42 FURTHER DESCRIPTION OF IMPORTANT FEATURES
S E E C O N T I N U A T I O N S H E E T

43 HISTORY AND SIGNIFICANCE
S E E C O N T I N U A T I O N S H E E T

44 DESCRIPTION OF ENVIRONMENT AND OUTBUILDINGS
S E E C O N T I N U A T I O N S H E E T

45 SOURCES OF INFORMATION
S E E C O N T I N U A T I O N S H E E T

46 PREPARED BY
LINDA STOCKMANN

47 ORGANIZATION
KIRK. LANDM. COMM.

48 DATE
6/88

49 REVISION DATE(S)

Bldg. 1260
417 S. Fillmore

This home is primarily read as a one-story rectangular block with medium-pitched side gables and a projecting gabled rear wing. There is a small one-story frame and stucco room addition which projects from the rear wing. The roofline features a plain projecting boxed cornice. The roof is badly deteriorated. The primary entrance is off-center. It contains a single-leaf flush wood door which is covered by an aluminum storm door. There is a full-width concrete entry porch with concrete stairs. The windows are double-hung wood sash with wide surrounds, narrow wood lug sills, and one-over-one light configurations.

Office of Historic Preservation
P.O. Box 176
Jefferson City, MO 65102
Certified Local Government Program
Historic Inventory - Phase 2

Kirkwood, Missouri

Continuation Sheet # 1260
417 S. Fillmore

43. History and Significance

1. Permit #07325, 7/26/65, add one (1) frame room--owner--Harold Ford; builder--Will Hayden.
2. Permit #07601, 10/7/66--add concrete porch to front of existing building.

*

44. Description of Environment and Outbuildings

This is a moderate size lot.

417

OFFICE OF HISTORIC PRESERVATION, P.O. BOX 176, JEFFERSON CITY, MISSOURI 65101

H I S T O R I C I N V E N T O R Y

ELASON-212

1 NO 1259 LOCAL *
2 COUNTY
ST.LOUIS COUNTY
3.LOCATION OF NEGATIVES
LINDA STOCKMANN

4 PRESENT NAME(S)

5 OTHER NAME(S)

6 SPECIFIC LOCATION
421 S. FILLMORE
421 S. FILLMORE

7 CITY OR TOWN
K I R K W O O D, M O

8 SITE PLAN WITH NORTH ARROW

S E E M A P

9 COORDINATES
LOT
LANG

10 SITE STRUCTURE
BUILDING X OBJECT

11 ON NAT'L REG? (YES/NO) N

12 IS IT ELIBIBLE? (YES/NO)

13 PART OF HIST DIST (YES/NO) N

14 DIST POTENT (YES/NO)

15 NAME OF ESTABLISHED DISTRICT

16 THEMATIC CATEGORY

17 DATE(S) OR PERIOD
CA 1964

18 STYLE OR DESIGN MODERN
RANCH

19 ARCHITECT OR ENGINEER

20 CONTRACTOR OR BUILDER
AFFTON ACCEPTANCE CORPORATION

21 ORIGINAL USE, IF APPARENT
SINGLE FAMILY

22 PRESENT USE
SINGLE FAMILY

23 OWNERSHIP PUBLIC
PRIVATE X

24 OWNER'S NAME & ADDRESS (IF KNOWN)

25 OPEN TO PUBLIC (YES/NO) N

26 LOCAL CONTACT PERSON OR ORGANIZATION

27 OTHER SURVEYS IN WHICH INCLUDED

28 NO OF STORIES 01.0

29 BASEMENT (Y/N) Y
FULL (Y/N)

30 FOUNDATION MATERIAL
CONCRETE

31 WALL CONSTRUCTION
FRAME

32 ROOF TYPE & MATERIAL
LOW SIDE GABLES
ASPHALT SHINGLES

33 NO. OF BAYS
FRONT 4 SIDE 2

34 WALL TREATMENT
WIDE ALUMINUM SIDING AND
BRICK VENEER

35 PLAN SHAPE
RECTANGULAR

36 CHANGES (EXPLAIN IN #42) ADDITION
ALTERED
MOVED

37 CONDITION
INTERIOR
EXTERIOR GOOD

38 PRESERVATION UNDERWAY? (Y/N) N

39 ENDANGERED (YES/NO) N
BY WHAT ?

40 VISIBLE FROM PUBLIC ROAD ? (YES/NO) Y

41 DISTANCE FROM AND FRONTAGE ON ROAD

P H O T O

42 FURTHER DESCRIPTION OF IMPORTANT FEATURES
S E E C O N T I N U A T I O N S H E E T

43 HISTORY AND SIGNIFICANCE
S E E C O N T I N U A T I O N S H E E T

44 DESCRIPTION OF ENVIRONMENT AND OUTBUILDINGS
S E E C O N T I N U A T I O N S H E E T

45 SOURCES OF INFORMATION
S E E C O N T I N U A T I O N S H E E T

46 PREPARED BY
LINDA STOCKMANN

47 ORGANIZATION
KIRK. LANDM. COMM.

48 DATE
6/88

49 REVISION DATE(S)

Bldg. 1259
421 S. Fillmore

This building is primarily read as a one-story rectangular block with low side gables. The roofline features a moderate overhang. The roof of the main house block extends to encompass a carport on the south end of the building. The primary entrance contains a single-leaf flush wood door which is covered by an aluminum storm door. The windows of the home are double-hung metal sash with two horizontal lights over two horizontal lights. Lattice-like strips have been applied on the interior of these windows. The home features two types of wall-cladding. The upper half of the primary elevation as well as the entire sides and rear elevations are clad in wide aluminum siding. From the bottom of the window units to the ground on the primary elevation the wall is clad with brick veneer.

Office of Historic Preservation
P.O. Box 176
Jefferson City, MO 65102
Certified Local Government Program
Historic Inventory - Phase 2

Kirkwood, Missouri

Continuation Sheet #1259
421 S. Fillmore

43. History and Significance
Original owner--A.H. Arnold--permit #07021, 7/1/64.

44. Description of Environment and Outbuildings
This is a large open lot with a number of large and/or old trees in the rear yard.

421

OFFICE OF HISTORIC PRESERVATION, P.O. BOX 176, JEFFERSON CITY, MISSOURI 65101

H I S T O R I C I N V E N T O R Y

SLA5008-713

1 NO 1258 LOCAL #
2 COUNTY
ST.LOUIS COUNTY
3.LOCATION OF NEGATIVES
LINDA STOCKMANN

4 PRESENT NAME(S)

5 OTHER NAME(S)

6 SPECIFIC LOCATION
425 S. FILLMORE
425 S. FILLMORE

7 CITY OR TOWN
K I R K W O O D, M O

8 SITE PLAN WITH NORTH ARROW
S E E M A P

9 COORDINATES
LOT
LANG

10 SITE STRUCTURE
BUILDING X OBJECT

11 ON NAT'L REG? (YES/NO) N

12 IS IT ELIBIBLE? (YES/NO)

13 PART OF HIST DIST (YES/NO) N

14 DIST POTENT (YES/NO)

15 NAME OF ESTABLISHED DISTRICT

16 THEMATIC CATEGORY

17 DATE(S) OR PERIOD
CA 1967

18 STYLE OR DESIGN MODERN
RANCH

19 ARCHITECT OR ENGINEER

20 CONTRACTOR OR BUILDER
DUENKE CONSTRUCTION CO.

21 ORIGINAL USE, IF APPARENT
SINGLE FAMILY

22 PRESENT USE
SINGLE FAMILY

23 OWNERSHIP PUBLIC
PRIVATE X

24 OWNER'S NAME & ADDRESS (IF KNOWN)

25 OPEN TO PUBLIC (YES/NO) N

26 LOCAL CONTACT PERSON OR ORGANIZATION

27 OTHER SURVEYS IN WHICH INCLUDED

28 NO OF STORIES 01.0

29 BASEMENT (Y/N) Y
FULL (Y/N)

30 FOUNDATION MATERIAL
CONCRETE

31 WALL CONSTRUCTION
FRAME

32 ROOF TYPE & MATERIAL
LOW SIDE GABLE
ASPHALT SHINGLES

33 NO. OF BAYS
FRONT 5 SIDE 0

34 WALL TREATMENT
WIDE ALUMINUM LAP SIDING AND
BRICK VENEER

35 PLAN SHAPE
RECTANGULAR

36 CHANGES (EXPLAIN IN #42) ADDITION
ALTERED
MOVED

37 CONDITION
INTERIOR
EXTERIOR GOOD

38 PRESERVATION UNDERWAY? (Y/N) N

39 ENDANGERED (YES/NO) N
BY WHAT ?

40 VISIBLE FROM PUBLIC ROAD ? (YES/NO) Y

41 DISTANCE FROM AND FRONTAGE ON ROAD

P H O T O

42 FURTHER DESCRIPTION OF IMPORTANT FEATURES
S E E C O N T I N U A T I O N S H E E T

43 HISTORY AND SIGNIFICANCE
S E E C O N T I N U A T I O N S H E E T

44 DESCRIPTION OF ENVIRONMENT AND OUTBUILDINGS
S E E C O N T I N U A T I O N S H E E T

45 SOURCES OF INFORMATION
S E E C O N T I N U A T I O N S H E E T

46 PREPARED BY
LINDA STOCKMANN

47 ORGANIZATION
KIRK. LANDM. COMM.

48 DATE
6/88

49 REVISION DATE(S)

Bldg. 1258
425 S. Fillmore

This building is primarily read as a one-story rectangular block with low side gables. The roofline features a projecting cornice. The primary elevation has a half-width entry porch. This is a shallow porch. Its shed roof is supported by plain wood posts. There is a ground-level concrete slab accessing the primary entrance which contains a single-leaf flush wood door with applied molding. This door is covered by an aluminum storm door. The windows are double-hung metal sash with two horizontal lights over two horizontal lights. They feature formed concrete lug sills. There is a one-car garage opening on the primary elevation. This garage opening, a double window unit, and the primary entrance are all spanned by the entry porch. This area of the entry porch, as well as the side and rear elevations, is clad in wide aluminum siding. The northern half of the primary elevation is clad in brick veneer.

Office of Historic Preservation
P.O. Box 176
Jefferson City, MO 65102
Certified Local Government Program
Historic Inventory - Phase 3

Kirkwood, Missouri

Continuation Sheet #1258
425 S. Fillmore

43. History and Significance

Original owner--S. Redmon--permit #07825, 10/25/67.

44. Description of Environment and Outbuildings

This is a moderate size open lot with several large and/or old trees along the south property line.

495

OFFICE OF HISTORIC PRESERVATION, P.O. BOX 176, JEFFERSON CITY, MISSOURI 65101
H I S T O R I C I N V E N T O R Y

SLHS012-214

1 NO 1256 LOCAL #
2 COUNTY
ST.LOUIS COUNTY
3.LOCATION OF NEGATIVES
LINDA STOCKMANN

4 PRESENT NAME(S)

5 OTHER NAME(S)

6 SPECIFIC LOCATION
502 S. FILLMORE
502 S. FILLMORE

7 CITY OR TOWN
K I R K W O O D, M O

8 SITE PLAN WITH NORTH ARROW

S E E M A P

9 COORDINATES
LOT
LANG

10 SITE / STRUCTURE
BUILDING X / OBJECT

11 ON NAT'L REG? (YES/NO) N

12 IS IT ELIBIBLE? (YES/NO)

13 PART OF HIST DIST (YES/NO) N

14 DIST POTENT (YES/NO)

15 NAME OF ESTABLISHED DISTRICT

16 THEMATIC CATEGORY

17 DATE(S) OR PERIOD
CA 1960

18 STYLE OR DESIGN MODERN
RANCH

19 ARCHITECT OR ENGINEER

20 CONTRACTOR OR BUILDER
ROBERT E. KAISER

21 ORIGINAL USE, IF APPARENT
SINGLE FAMILY

22 PRESENT USE
SINGLE FAMILY

23 OWNERSHIP PUBLIC
PRIVATE X

24 OWNER'S NAME & ADDRESS (IF KNOWN)

25 OPEN TO PUBLIC (YES/NO) N

26 LOCAL CONTACT PERSON OR ORGANIZATION

27 OTHER SURVEYS IN WHICH INCLUDED

28 NO OF STORIES 01.0

29 BASEMENT (Y/N) Y
FULL (Y/N)

30 FOUNDATION MATERIAL
CONCRETE

31 WALL CONSTRUCTION
FRAME

32 ROOF TYPE & MATERIAL
SIDE GABLE
ASPHALT SHINGLE

33 NO. OF BAYS
FRONT 4 SIDE 2

34 WALL TREATMENT
WIDE ALUMINUM SIDING AND PERMA STONE

35 PLAN SHAPE
RECTANGULAR

36 CHANGES (EXPLAIN IN #42) ADDITION
ALTERED
MOVED

37 CONDITION
INTERIOR
EXTERIOR GOOD

38 PRESERVATION UNDERWAY? (Y/N) N

39 ENDANGERED (YES/NO) N
BY WHAT ?

40 VISIBLE FROM PUBLIC ROAD ? (YES/NO) Y

41 DISTANCE FROM AND FRONTAGE ON ROAD

P H O T O

42 FURTHER DESCRIPTION OF IMPORTANT FEATURES
S E E C O N T I N U A T I O N S H E E T

43 HISTORY AND SIGNIFICANCE
S E E C O N T I N U A T I O N S H E E T

44 DESCRIPTION OF ENVIRONMENT AND OUTBUILDINGS
S E E C O N T I N U A T I O N S H E E T

45 SOURCES OF INFORMATION
S E E C O N T I N U A T I O N S H E E T

46 PREPARED BY
LINDA STOCKMANN

47 ORGANIZATION
KIRK. LANDM. COMM.

48 DATE
6/88

49 REVISION DATE(S)

Bldg. 1256
502 S. Fillmore

This building is primarily read as a one-story rectangular block with low side gables. The roofline features close rake with slightly projecting eaves on the primary and rear elevations. The primary entrance is slightly off-center. It contains a single-leaf flush wood door which is covered by an aluminum storm door. This entry is accessed by a concrete stoop with wrought iron railings. The windows are metal horizontal sliding units. The wall is clad in a combination of wide aluminum siding material and Permastone. The Permastone is primarily used on the primary elevation. There is a small deck projecting from the rear elevation of this building.

Office of Historic Preservation
P.O. Box 176
Jefferson City, MO 65102
Certified Local Government Program
Historic Inventory - Phase 2

Kirkwood, Missouri

Continuation Sheet #1256
502 S. Fillmore

43. History and Significance

Original owner--Robert E. Kaiser--permit # 05508, 2/26/60.

44. Description of Environment and Outbuildings

This is a small open lot with several trees along the northern side.

OFFICE OF HISTORIC PRESERVATION, P.O. BOX 176, JEFFERSON CITY, MISSOURI 65101

H I S T O R I C I N V E N T O R Y

SLA5018-213

1 NO 1257 LOCAL #
2 COUNTY
ST.LOUIS COUNTY
3.LOCATION OF NEGATIVES
LINDA STOCKMANN

4 PRESENT NAME(S)

5 OTHER NAME(S)

6 SPECIFIC LOCATION
506 S. FILLMORE
506 S. FILLMORE

7 CITY OR TOWN
K I R K W O O D, M O

8 SITE PLAN WITH NORTH ARROW

S E E M A P

9 COORDINATES
LOT
LANG

10 SITE X | STRUCTURE
BUILDING | OBJECT

11 ON NAT'L REG? (YES/NO) N

12 IS IT ELIBIBLE? (YES/NO)

13 PART OF HIST DIST (YES/NO) N

14 DIST POTENT (YES/NO)

15 NAME OF ESTABLISHED DISTRICT

16 THEMATIC CATEGORY

17 DATE(S) OR PERIOD
CA 1960

18 STYLE OR DESIGN MODERN
RANCH

19 ARCHITECT OR ENGINEER

20 CONTRACTOR OR BUILDER
ROBERT E. KAISER

21 ORIGINAL USE, IF APPARENT
SINGLE FAMILY

22 PRESENT USE
SINGLE FAMILY

23 OWNERSHIP PUBLIC
PRIVATE X

24 OWNER'S NAME & ADDRESS (IF KNOWN)

25 OPEN TO PUBLIC (YES/NO) N

26 LOCAL CONTACT PERSON OR ORGANIZATION

27 OTHER SURVEYS IN WHICH INCLUDED

28 NO OF STORIES 01.0

29 BASEMENT (Y/N) Y
FULL (Y/N)

30 FOUNDATION MATERIAL
CONCRETE

31 WALL CONSTRUCTION
FRAME

32 ROOF TYPE & MATERIAL
SIDE GABLE
ASPHALT SHINGLE

33 NO. OF BAYS
FRONT 4 SIDE 2

34 WALL TREATMENT
ASBESTOS SHINGLES

35 PLAN SHAPE
RECTANGULAR

36 CHANGES (EXPLAIN IN #42) ADDITION
ALTERED
MOVED

37 CONDITION
INTERIOR
EXTERIOR GOOD

38 PRESERVATION UNDERWAY? (Y/N) N

39 ENDANGERED (YES/NO) N
BY WHAT ?

40 VISIBLE FROM PUBLIC ROAD ? (YES/NO) Y

41 DISTANCE FROM AND FRONTAGE ON ROAD

P H O T O

42 FURTHER DESCRIPTION OF IMPORTANT FEATURES
S E E C O N T I N U A T I O N S H E E T

43 HISTORY AND SIGNIFICANCE
S E E C O N T I N U A T I O N S H E E T

44 DESCRIPTION OF ENVIRONMENT AND OUTBUILDINGS
S E E C O N T I N U A T I O N S H E E T

45 SOURCES OF INFORMATION
S E E C O N T I N U A T I O N S H E E T

46 PREPARED BY
LINDA STOCKMANN

47 ORGANIZATION
KIRK. LANDM. COMM.

48 DATE
6/88

49 REVISION DATE(S)

Bldg. 1257
506 S. Fillmore

This building is primarily read as a one-story rectangular block with a massed plan with side gables. The roofline features close rake with slightly projecting eaves on the primary and rear elevations. The primary entrance is off center. It contains a single-leaf flush wood door which is covered by an aluminum storm door. The windows on the home are metal horizontal sliding units.

Office of Historic Preservation
P.O. Box 176
Jefferson City, MO 65102
Certified Local Government Program
Historic Inventory - Phase 3

Kirkwood, Missouri

Continuation Sheet # 1257
506 S. Fillmore

43. History and Significance

Original owner--Robert Kaiser--permit # 05735, 9/11/60.

44. Description of Environment and Outbuildings

This is a small open lot with a number of trees in the back yard. The rear yard is enclosed by a chain link fence.

OFFICE OF HISTORIC PRESERVATION, P.O. BOX 176, JEFFERSON CITY, MISSOURI 65101

H I S T O R I C I N V E N T O R Y

1 NO 1463 LOCAL #
2 COUNTY
ST. LOUIS
3. LOCATION OF NEGATIVES
LINDA STOCKMAN

4 PRESENT NAME(S)

5 OTHER NAME(S)

6 SPECIFIC LOCATION
124 S. GEYER

7 CITY OR TOWN
K I R K W O O D, M O

8 SITE PLAN WITH NORTH ARROW
S E E M A P

9 COORDINATES
LOT
LANG

10 SITE / STRUCTURE
BUILDING X / OBJECT

11 ON NAT'L REG? (YES/NO) N

12 IS IT ELIBIBLE? (YES/NO)

13 PART OF HIST DIST (YES/NO) N

14 DIST POTENT (YES/NO)

15 NAME OF ESTABLISHED DISTRICT

16 THEMATIC CATEGORY

17 DATE(S) OR PERIOD
CA 1950

18 STYLE OR DESIGN MODERN
RANCH

19 ARCHITECT OR ENGINEER
JOSEPH D. STANDISH

20 CONTRACTOR OR BUILDER
STERLING M. SMITH

21 ORIGINAL USE, IF APPARENT
SINGLE FAMILY RESIDENCE

22 PRESENT USE
SINGLE FAMILY RESIDENCE

23 OWNERSHIP PUBLIC
PRIVATE X

24 OWNER'S NAME & ADDRESS (IF KNOWN)

25 OPEN TO PUBLIC (YES/NO) N

26 LOCAL CONTACT PERSON OR ORGANIZATION

27 OTHER SURVEYS IN WHICH INCLUDED

28 NO OF STORIES 01.0

29 BASEMENT (Y/N) Y
FULL (Y/N) Y

30 FOUNDATION MATERIAL
CONCRETE

31 WALL CONSTRUCTION
FRAME

32 ROOF TYPE & MATERIAL
LOW INTERSECTING HIP
ASPHALT SHINGLES

33 NO. OF BAYS
FRONT 5 SIDE 3

34 WALL TREATMENT
HORIZONTAL SHIP-LAP SIDING

35 PLAN SHAPE
IRREGULAR

36 CHANGES (EXPLAIN IN #42) ADDITION / ALTERED / MOVED

37 CONDITION
INTERIOR
EXTERIOR GOOD

38 PRESERVATION UNDERWAY? (Y/N) N

39 ENDANGERED (YES/NO) N
BY WHAT ?

40 VISIBLE FROM PUBLIC ROAD ? (YES/NO) Y

41 DISTANCE FROM AND FRONTAGE ON ROAD

42 FURTHER DESCRIPTION OF IMPORTANT FEATURES
S E E C O N T I N U A T I O N S H E E T

43 HISTORY AND SIGNIFICANCE
S E E C O N T I N U A T I O N S H E E T

44 DESCRIPTION OF ENVIRONMENT AND OUTBUILDINGS
S E E C O N T I N U A T I O N S H E E T

45 SOURCES OF INFORMATION
S E E C O N T I N U A T I O N S H E E T

P H O T O

46 PREPARED BY
LINDA STOCKMAN

47 ORGANIZATION
KIRKWOOD LANDM COMM.

48 DATE
05/88

49 REVISION DATE(S)

463

124 S. Geyer/Jackson

This building is primarily read as a one story rectangular block with a low side gable roof. There is a wing which projects toward the street on the north elevation. This wing goes the full length of the north elevation and has a low hipped roof which intersects that of the main house block. The primary entrance is off-center toward the north end of the primary elevation. It contains a single-leaf wood door with raised molding. It has an aluminum storm door. The entry is set off by multi-colored permastone siding. The same permastone wall-cladding is used on the wall areas beneath the windows. The windows are double-hung wood sash with multi-lights in both sash. They feature narrow wood surrounds and narrow wood lug sills. The windows also feature canvas awnings and on the primary elevation of the main house block they feature decorative wood shutters.

Office of Historic Preservation
P. O. Box 176
Jefferson City, Missouri 65102
CERTIFIED LOCAL GOVERNMENT PROGRAM
HISTORIC INVENTORY - PHASE 3

KIRKWOOD, MISSOURI

Continuation Sheet 124 S. Geyer

43. History and Significance

Permit 5539, 7/5/50--one (1) story five (5) room frame and stone dwelling--owner & builder, Sterling M. Smith; architect Jos. D. Standish.

44. Description of Environment and Outbuildings.

This is a large open corner lot with several large and/or old trees.

124

OFFICE OF HISTORIC PRESERVATION, P.O. BOX 176, JEFFERSON CITY, MISSOURI 65101
H I S T O R I C I N V E N T O R Y

1 NO 1436 LOCAL #
2 COUNTY
ST. LOUIS MO
3.LOCATION OF NEGATIVES
LINDA STOCKMAN

4 PRESENT NAME(S)

5 OTHER NAME(S)

6 SPECIFIC LOCATION
220 S. GEYER/JACKSON

7 CITY OR TOWN
K I R K W O O D, M O

8 SITE PLAN WITH NORTH ARROW
S E E M A P

9 COORDINATES
LOT
LANG

10 SITE STRUCTURE
BUILDING X OBJECT

11 ON NAT'L REG? (YES/NO) N

12 IS IT ELIBIBLE? (YES/NO)

13 PART OF HIST DIST (YES/NO) N

14 DIST PCTENT (YES/NO)

15 NAME OF ESTABLISHED DISTRICT

16 THEMATIC CATEGORY

17 DATE(S) OR PERIOD
CA 1931

18 STYLE OR DESIGN COTTAGE

19 ARCHITECT OR ENGINEER

20 CONTRACTOR OR BUILDER

21 ORIGINAL USE, IF APPARENT
COMMERCIAL

22 PRESENT USE
COMMERCIAL

23 OWNERSHIP PUBLIC
PRIVATE X

24 OWNER'S NAME & ADDRESS (IF KNOWN)

25 OPEN TO PUBLIC (YES/NO) N

26 LOCAL CONTACT PERSON OR ORGANIZATION

27 OTHER SURVEYS IN WHICH INCLUDED

28 NO OF STORIES 01.0

29 BASEMENT (Y/N) N
FULL (Y/N) N

30 FOUNDATION MATERIAL
CONCRETE SLAB

31 WALL CONSTRUCTION
FRAME

32 ROOF TYPE & MATERIAL
STEEP SIDE GABLE
ASPHALT SHINGLES

33 NO. OF BAYS
FRONT 3 SIDE 1

34 WALL TREATMENT
FIELD STONE

35 PLAN SHAPE
IRREGULAR

36 CHANGES (EXPLAIN IN #42) ADDITION X
ALTERED
MOVED

37 CONDITION
INTERIOR
EXTERIOR GOOD

38 PRESERVATION UNDERWAY? (Y/N) N

39 ENDANGERED (YES/NO) N
BY WHAT ?

40 VISIBLE FROM PUBLIC ROAD ? (YES/NO) Y

41 DISTANCE FROM AND FRONTAGE ON ROAD

42 FURTHER DESCRIPTION OF IMPORTANT FEATURES
S E E C O N T I N U A T I O N S H E E T

43 HISTORY AND SIGNIFICANCE
S E E C O N T I N U A T I O N S H E E T

44 DESCRIPTION OF ENVIRONMENT AND OUTBUILDINGS
S E E C O N T I N U A T I O N S H E E T

45 SOURCES OF INFORMATION
S E E C O N T I N U A T I O N S H E E T

P H O T O

46 PREPARED BY
LINDA STOCKMAN

47 ORGANIZATION
KIRKWOOD LANDM COMM.

48 DATE
05/88

49 REVISION DATE(S)

436

220 S. Geyer/Jackson

This building is primarily read as a one story rectangular block with steeply-pitched side gables. In addition the building features side wings which have shed roofs and long rear wing with a rear facing gable. The primary elevation is dominated by its exterior chimney and a steeply-pitched secondary gable which intersects the main house block. This gable is in place above the primary entrance which contains a single-leaf wood door with a single light in its upper half. The windows are double-hung wood sash with one over one light configurations. They have brick soldier-course sills. There are canvas awnings in place over the windows and entrance of the primary elevation. The side wings and the rear wing are clad with wide wood horizontal lap siding.

Office of Historic Preservation
P. O. Box 176
Jefferson City, Missouri 65102
CERTIFIED LOCAL GOVERNMENT PROGRAM
HISTORIC INVENTORY - PHASE 3

KIRKWOOD, MISSOURI

Continuation Sheet 220 S. Geyer/Jackson

43. History and Significance

1. Permit log notation 1939, 3/25/31--filling station--owner, C. H. Lautermilch.
2. Permit log notation 2199, 2/27/36--addition to filling station.
3. Permit log notation 106, 6/17/49--five (5) rooms and bath frame.
4. Permit log notation 519, 5/4/43--addition to building.

44. Description of Environment and Outbuildings.

This is a small lot. The front yard has been asphalted to serve as a parking lot.

CITY HALL

OFFICE OF HISTORIC PRESERVATION, P.O. BOX 176, JEFFERSON CITY, MISSOURI 65101
H I S T O R I C I N V E N T O R Y

1 NO 1435 LOCAL #
2 COUNTY
ST. LOUIS
3.LOCATION OF NEGATIVES
LINDA STOCKMAN

4 PRESENT NAME(S)

5 OTHER NAME(S)

6 SPECIFIC LOCATION
224 S. GEYER/JACKSON

7 CITY OR TOWN
K I R K W O O D, M O

8 SITE PLAN WITH NORTH ARROW
S E E M A P

1c THEMATIC CATEGORY

17 DATE(S) OR PERIOD
CA 1950

18 STYLE OR DESIGN MODERN
RANCH

19 ARCHITECT OR ENGINEER
JOSEPH P. STANDISH

20 CONTRACTOR OR BUILDER
STERLING M SMITH

21 ORIGINAL USE, IF APPARENT
SINGLE FAMILY RESIDENCE

22 PRESENT USE
SINGLE FAMILY RESIDENCE

23 OWNERSHIP PUBLIC
PRIVATE X

24 OWNER'S NAME & ADDRESS (IF KNOWN)

25 OPEN TO PUBLIC (YES/NO) N

26 LOCAL CONTACT PERSON OR ORGANIZATION

27 OTHER SURVEYS IN WHICH INCLUDED

28 NO OF STORIES 01.0

29 BASEMENT (Y/N) Y
FULL (Y/N) Y

30 FOUNDATION MATERIAL
CONCRETE

31 WALL CONSTRUCTION
FRAME

32 ROOF TYPE & MATERIAL
LOW FRONT GABLE
ASPHALT SHINGLES

33 NO. OF BAYS
FRONT 3 SIDE 6

34 WALL TREATMENT
WOOD SIDING, PERMA-STONE,
BRICK VENEER

35 PLAN SHAPE
IRREGULAR

36 CHANGES ADDITION X
(EXPLAIN ALTERED
IN #42) MOVED

37 CONDITION
INTERIOR
EXTERIOR GOOD

38 PRESERVATION UNDERWAY? (Y/N) N

39 ENDANGERED (YES/NO) N
BY WHAT ?

40 VISIBLE FROM PUBLIC ROAD ?
(YES/NO) Y

41 DISTANCE FROM AND FRONTAGE ON ROAD

P H O T O

9 COORDINATES
LOT
LANG

10 SITE STRUCTURE
BUILDING X OBJECT

11 ON NAT'L REG? (YES/NO) N

12 IS IT ELIBIBLE? (YES/NO)

13 PART OF HIST DIST (YES/NO) N

14 DIST PCTENT (YES/NO)

15 NAME OF ESTABLISHED DISTRICT

42 FURTHER DESCRIPTION OF IMPORTANT FEATURES
S E E C O N T I N U A T I O N S H E E T

43 HISTORY AND SIGNIFICANCE
S E E C O N T I N U A T I O N S H E E T

44 DESCRIPTION OF ENVIRONMENT AND OUTBUILDINGS
S E E C O N T I N U A T I O N S H E E T

45 SOURCES OF INFORMATION
S E E C O N T I N U A T I O N S H E E T

46 PREPARED BY
LINDA STOCKMAN

47 ORGANIZATION
KIRKWOOD LANDM COMM.

48 DATE
05/88

49 REVISION DATE(S)

435

224 S. Geyer/Jackson

This building is primarily read as a one story rectangular block with a low front-facing gable. The home features a breeze way on its south elevation. This is an enclosed breezeway that connects this home with 443 W. Monroe. There is an enclosed breezeway projecting from the rear elevation from 224 S. Geyer and a two story addition projecting from that enclosed breezeway. The primary entrance is recessed. It contains a single-leaf flush wood door which is covered by an aluminum storm door. The windows are metal. The home features both horizontal sliding windows and top-hinged windows. The roof-line features a moderately projecting boxed cornice.

Office of Historic Preservation
P. O. Box 176
Jefferson City, Missouri 65102
CERTIFIED LOCAL GOVERNMENT PROGRAM
HISTORIC INVENTORY - PHASE 3

KIRKWOOD, MISSOURI

Continuation Sheet 224 S. Geyer/Jackson

43. History and Significance

Permit 5539, 7/5/50--one (1) story five (5) room frame and stone dwelling--owner, Sterling M. Smith; builder, Sterling M . Smith; architect, Joseph D. Standish

44. Description of Environment and Outbuildings.

This is a moderate size corner lot. This building is attached to and shares the lot with 443 W. Monroe.

OFFICE OF HISTORIC PRESERVATION, P.O. BOX 176, JEFFERSON CITY, MISSOURI 65101
H I S T O R I C I N V E N T O R Y

1 NO 1472 LOCAL #
2 COUNTY
ST. LOUIS
3.LOCATION OF NEGATIVES
LINDA STOCKMAN

4 PRESENT NAME(S)

5 OTHER NAME(S)

6 SPECIFIC LOCATION
302 S. GEYER/JACKSON

7 CITY OR TOWN
K I R K W O O D, M O

8 SITE PLAN WITH NORTH ARROW
S E E M A P

9 COORDINATES
LOT
LANG

10 SITE STRUCTURE
BUILDING X OBJECT

11 ON NAT'L REG? (YES/NO) N

12 IS IT ELIBIBLE? (YES/NO)

13 PART OF HIST DIST (YES/NO) N

14 DIST PCTENT (YES/NO)

15 NAME OF ESTABLISHED DISTRICT

16 THEMATIC CATEGORY

17 DATE(S) OR PERIOD
CA 1951

18 STYLE OR DESIGN MODERN
RANCH

19 ARCHITECT OR ENGINEER
ROWLAND ENGINEERING SERVICE

20 CONTRACTOR OR BUILDER

21 ORIGINAL USE, IF APPARENT
SINGLE FAMILY RESIDENCE

22 PRESENT USE
SINGLE FAMILY RESIDENCE

23 OWNERSHIP PUBLIC
PRIVATE X

24 OWNER'S NAME & ADDRESS (IF KNOWN)

25 OPEN TO PUBLIC (YES/NO) N

26 LOCAL CONTACT PERSON OR ORGANIZATION

27 OTHER SURVEYS IN WHICH INCLUDED

28 NO OF STORIES 01.0

29 BASEMENT (Y/N) Y
FULL (Y/N) Y

30 FOUNDATION MATERIAL
CONCRETE

31 WALL CONSTRUCTION
FRAME

32 ROOF TYPE & MATERIAL
HIP AND GABLE
ASPHALT SHINGLES

33 NO. OF BAYS
FRONT 4 SIDE 2

34 WALL TREATMENT
ASBESTOS SHINGLE

35 PLAN SHAPE
IRREGULAR

36 CHANGES (EXPLAIN IN #42) ADDITION
ALTERED
MOVED

37 CONDITION
INTERIOR
EXTERIOR GOOD

38 PRESERVATION UNDERWAY? (Y/N) N

39 ENDANGERED (YES/NO) N
BY WHAT ?

40 VISIBLE FROM PUBLIC ROAD ? (YES/NO) Y

41 DISTANCE FROM AND FRONTAGE ON ROAD

42 FURTHER DESCRIPTION OF IMPORTANT FEATURES
S E E C O N T I N U A T I O N S H E E T

43 HISTORY AND SIGNIFICANCE
S E E C O N T I N U A T I O N S H E E T

44 DESCRIPTION OF ENVIRONMENT AND OUTBUILDINGS
S E E C O N T I N U A T I O N S H E E T

45 SOURCES OF INFORMATION
S E E C O N T I N U A T I O N S H E E T

P H O T O

46 PREPARED BY
LINDA STOCKMAN

47 ORGANIZATION
KIRKWOOD LANDM COMM.

48 DATE
05/88

49 REVISION DATE(S)

472

302 S. Geyer/Jackson

This building is primarily read as a one story rectangular block with a gable on the south end and a hip on the north end. The primary elevation features a secondary front-facing gable atop a projecting attached garage. The primary entrance contains a single-leaf wood door which is covered by an aluminum storm door. The windows are double-hung metal sash with two horizontal lights over two horizontal lights. The windows feature narrow molded wood surrounds and narrow wood lug sills. The also have aluminum awnings.

Office of Historic Preservation
P. O. Box 176
Jefferson City, Missouri 65102
CERTIFIED LOCAL GOVERNMENT PROGRAM
HISTORIC INVENTORY - PHASE 3

KIRKWOOD, MISSOURI

Continuation Sheet 302 S. Geyer/Jackson

43. History and Significance

Permit # 1164, 3/14/51 - 1 story 5 room frame dwelling - owner, Hunter, McCown & Grubbs; architect, Rowland engineering Co.

44. Description of Environment and Outbuildings.

This is a moderate-size lot with several trees. The rear yard is enlosed by a chain-link fence.

OFFICE OF HISTORIC PRESERVATION, P.O. BOX 176, JEFFERSON CITY, MISSOURI 65101

HISTORIC INVENTORY

1 NC 1473 LOCAL #
2 COUNTY
ST. LOUIS
3.LOCATION OF NEGATIVES
LINDA STOCKMAN

4 PRESENT NAME(S)

5 OTHER NAME(S)

6 SPECIFIC LOCATION
306 S. GEYER/JACKSON

7 CITY OR TOWN
K I R K W O O D, M O

8 SITE PLAN WITH NORTH ARROW

S E E M A P

9 COORDINATES
LOT
LANG

10 SITE X STRUCTURE
BUILDING OBJECT

11 ON NAT'L REG? (YES/NO) N

12 IS IT ELIBIBLE? (YES/NO)

13 PART OF HIST DIST (YES/NO) N

14 DIST POTENT (YES/NO)

15 NAME OF ESTABLISHED DISTRICT

16 THEMATIC CATEGORY

17 DATE(S) OR PERIOD
CA 1950

18 STYLE OR DESIGN MODERN
RANCH

19 ARCHITECT OR ENGINEER
ROWLAND ENGINEERING SERVICE

20 CONTRACTOR OR BUILDER

21 ORIGINAL USE, IF APPARENT
SINGLE FAMILY RESIDENCE

22 PRESENT USE
SINGLE FAMILY RESIDENCE

23 OWNERSHIP PUBLIC
PRIVATE X

24 OWNER'S NAME & ADDRESS (IF KNOWN)

25 OPEN TO PUBLIC (YES/NO) N

26 LOCAL CONTACT PERSON OR ORGANIZATION

27 OTHER SURVEYS IN WHICH INCLUDED

28 NO OF STORIES 01.0

29 BASEMENT (Y/N) Y
FULL (Y/N) Y

30 FOUNDATION MATERIAL
CONCRETE

31 WALL CONSTRUCTION
FRAME

32 ROOF TYPE & MATERIAL
SIDE GABLE
ASPHALT SHINGLES

33 NO. OF BAYS
FRONT 4 SIDE 3

34 WALL TREATMENT
ALUMINUM SIDING

35 PLAN SHAPE
IRREGULAR

36 CHANGES (EXPLAIN IN #42) ADDITION
ALTERED
MOVED

37 CONDITION
INTERIOR
EXTERIOR GOOD

38 PRESERVATION UNDERWAY? (Y/N) N

39 ENDANGERED (YES/NO) N
BY WHAT ?

40 VISIBLE FROM PUBLIC ROAD ?
(YES/NO) Y

41 DISTANCE FROM AND FRONTAGE ON ROAD

P H O T O

42 FURTHER DESCRIPTION OF IMPORTANT FEATURES
S E E C O N T I N U A T I O N S H E E T

43 HISTORY AND SIGNIFICANCE
S E E C O N T I N U A T I O N S H E E T

44 DESCRIPTION OF ENVIRONMENT AND OUTBUILDINGS
S E E C O N T I N U A T I O N S H E E T

45 SOURCES OF INFORMATION
S E E C O N T I N U A T I O N S H E E T

46 PREPARED BY
LINDA STOCKMAN

47 ORGANIZATION
KIRKWOOD LANDM COMM.

48 DATE
05/88

49 REVISION DATE(S)

473

306 S. Geyer/Jackson

This building is primarily read as a one story rectangular block with side gables. The roof-line features close rake and eaves. There is a garage wing which is attached on the north elevation. This wing projects forward and features a gabled roof. This garage has been converted into a room. Its front wall is dominated by fan exterior brick chimney. The primary entry contains a single-leaf wood door with four small lights across the top. It is covered by an aluminum storm door. The windows for the most part are double-hung wood sash with one over one light configurations. There is also a fixed picture window on the primary elevation and the garage/room features single-leaf casement windows. The home also features an entry porch with a gabled roof supported by plain wood posts. There is a covered patio projecting from the rear elevation of this building.

Office of Historic Preservation
P. O. Box 176
Jefferson City, Missouri 65102
CERTIFIED LOCAL GOVERNMENT PROGRAM
HISTORIC INVENTORY - PHASE 3

KIRKWOOD, MISSOURI

Continuation Sheet 306 S. Geyer/Jackson

43. History and Significance

1. Permit # 1017, 12/26/50 - 1 story 5 room frame dwelling - owner, Hunter McCown & Grubbs; architect, Rowland Engineering Service.

2. Permit #2598, 5/13/53 - add one frame room to present dwelling.

3. Permit #2877, 4/20/53 - open porch.

44. Description of Environment and Outbuildings.

This is a moderate-size lot with. The rear yard is enclosed by a cedar privacy fence. yard is enlosed by a chain-link fence.

OFFICE OF HISTORIC PRESERVATION, P.O. BOX 176, JEFFERSON CITY, MISSOURI 65101

H I S T O R I C I N V E N T O R Y

1 NO 1474 LOCAL #
2 COUNTY
ST. LOUIS
3. LOCATION OF NEGATIVES
LINDA STOCKMAN

4 PRESENT NAME(S)

5 OTHER NAME(S)

6 SPECIFIC LOCATION
312 S. GEYER/JACKSON

7 CITY OR TOWN
K I R K W O O D, M O

8 SITE PLAN WITH NORTH ARROW
S E E M A P

9 COORDINATES
LOT
LANG

10 SITE X BUILDING / STRUCTURE / OBJECT

11 ON NAT'L REG? (YES/NO) N

12 IS IT ELIGIBLE? (YES/NO)

13 PART OF HIST DIST (YES/NO) N

14 DIST PCTENT (YES/NO)

15 NAME OF ESTABLISHED DISTRICT

16 THEMATIC CATEGORY

17 DATE(S) OR PERIOD
CA 1950

18 STYLE OR DESIGN MODERN
RANCH

19 ARCHITECT OR ENGINEER
ROWLAND ENGINEERING SERVICE

20 CONTRACTOR OR BUILDER

21 ORIGINAL USE, IF APPARENT
SINGLE FAMILY RESIDENCE

22 PRESENT USE
SINGLE FAMILY RESIDENCE

23 OWNERSHIP PUBLIC
PRIVATE X

24 OWNER'S NAME & ADDRESS (IF KNOWN)

25 OPEN TO PUBLIC (YES/NO) N

26 LOCAL CONTACT PERSON OR ORGANIZATION

27 OTHER SURVEYS IN WHICH INCLUDED

28 NO OF STORIES 01.0

29 BASEMENT (Y/N) Y
FULL (Y/N) Y

30 FOUNDATION MATERIAL
CONCRETE

31 WALL CONSTRUCTION
FRAME

32 ROOF TYPE & MATERIAL
SIDE GABLE
ASPHALT SHINGLES

33 NO. OF BAYS
FRONT 3 SIDE 2

34 WALL TREATMENT
ASBESTOS SHINGLES

35 PLAN SHAPE
RECTANGLE

36 CHANGES (EXPLAIN IN #42) ADDITION / ALTERED / MOVED

37 CONDITION
INTERIOR
EXTERIOR GOOD

38 PRESERVATION UNDERWAY? (Y/N) N

39 ENDANGERED (YES/NO) N
BY WHAT ?

40 VISIBLE FROM PUBLIC ROAD ? (YES/NO) Y

41 DISTANCE FROM AND FRONTAGE ON ROAD

42 FURTHER DESCRIPTION OF IMPORTANT FEATURES
S E E C O N T I N U A T I O N S H E E T

43 HISTORY AND SIGNIFICANCE
S E E C O N T I N U A T I O N S H E E T

44 DESCRIPTION OF ENVIRONMENT AND OUTBUILDINGS
S E E C O N T I N U A T I O N S H E E T

45 SOURCES OF INFORMATION
S E E C O N T I N U A T I O N S H E E T

P H O T O

46 PREPARED BY
LINDA STOCKMAN

47 ORGANIZATION
KIRKWOOD LANDM COMM.

48 DATE
05/88

49 REVISION DATE(S)

474

312 S. Geyer/Jackson

This building is primarily read as a one story rectangular block with side gables. The roof-line features close rake and eaves. The primary entry is central. It contains a single-leaf wood door with four small lights across the top. It is covered by an aluminum storm door. The windows are double-hung wood sash with two horizontal lights over two horizontal lights. They feature molded wood surrounds and narrow wood lug sills. The windows feature aluminum awnings and there is an aluminum awning over the primary entrance.

Office of Historic Preservation
P. O. Box 176
Jefferson City, Missouri 65102
CERTIFIED LOCAL GOVERNMENT PROGRAM
HISTORIC INVENTORY - PHASE 3

KIRKWOOD, MISSOURI

Continuation Sheet 312 S. Geyer/Jackson

43. History and Significance

Permit #1016, 12/26/50 - one story 5 room dwelling - owner, Hunter, McCown & Grubbs; builder, same; architect, Rowland Eng. Service.

44. Description of Environment and Outbuildings.

This is a deep narrow lot with several large trees. The rear yard is enclosed by rolled fencing. There is a metal storage shed in the rear yard.

OFFICE OF HISTORIC PRESERVATION, P.O. BOX 176, JEFFERSON CITY, MISSOURI 65101

H I S T O R I C I N V E N T O R Y

1 NO 1475 LOCAL #
2 COUNTY
ST. LOUIS
3.LOCATION OF NEGATIVES
LINDA STOCKMAN

4 PRESENT NAME(S)

5 OTHER NAME(S)

6 SPECIFIC LOCATION
316 S. GEYER/JACKSON

7 CITY OR TOWN
K I R K W O O D, M O

8 SITE PLAN WITH NORTH ARROW

S E E M A P

9 COORDINATES
LOT
LANG

10 SITE / STRUCTURE / BUILDING X / OBJECT

11 ON NAT'L REG? (YES/NO) N

12 IS IT ELIBIBLE? (YES/NO)

13 PART OF HIST DIST (YES/NO) N

14 DIST POTENT (YES/NO)

15 NAME OF ESTABLISHED DISTRICT

16 THEMATIC CATEGORY

17 DATE(S) OR PERIOD
CA 1950

18 STYLE OR DESIGN MODERN
RANCH

19 ARCHITECT OR ENGINEER
ROWLAND ENGINEERING SERVICE

20 CONTRACTOR OR BUILDER

21 ORIGINAL USE, IF APPARENT
SINGLE FAMILY RESIDENCE

22 PRESENT USE
SINGLE FAMILY RESIDENCE

23 OWNERSHIP PUBLIC
PRIVATE X

24 OWNER'S NAME & ADDRESS (IF KNOWN)

25 OPEN TO PUBLIC (YES/NO) N

26 LOCAL CONTACT PERSON OR ORGANIZATION

27 OTHER SURVEYS IN WHICH INCLUDED

28 NO OF STORIES 01.0

29 BASEMENT (Y/N) Y
FULL (Y/N) Y

30 FOUNDATION MATERIAL
CONCRETE

31 WALL CONSTRUCTION
FRAME

32 ROOF TYPE & MATERIAL
SIDE GABLE
ASPHALT SHINGLES

33 NO. OF BAYS
FRONT 3 SIDE 3

34 WALL TREATMENT
VINYL SIDING

35 PLAN SHAPE
RECTANGLE

36 CHANGES (EXPLAIN IN #42) ADDITION / ALTERED / MOVED

37 CONDITION
INTERIOR
EXTERIOR GOOD

38 PRESERVATION UNDERWAY? (Y/N) N

39 ENDANGERED (YES/NO) N
BY WHAT ?

40 VISIBLE FROM PUBLIC ROAD ? (YES/NO) Y

41 DISTANCE FROM AND FRONTAGE ON ROAD

42 FURTHER DESCRIPTION OF IMPORTANT FEATURES
S E E C O N T I N U A T I O N S H E E T

43 HISTORY AND SIGNIFICANCE
S E E C O N T I N U A T I O N S H E E T

44 DESCRIPTION OF ENVIRONMENT AND OUTBUILDINGS
S E E C O N T I N U A T I O N S H E E T

45 SOURCES OF INFORMATION
S E E C O N T I N U A T I O N S H E E T

P H O T O

46 PREPARED BY
LINDA STOCKMAN

47 ORGANIZATION
KIRKWOOD LANDM COMM.

48 DATE
05/88

49 REVISION DATE(S)

475

316 S. Geyer/Jackson

This building is primarily read as a one story rectangular block with side gables. The roof-line features close rake and eaves. There is a small secondary gable on the primary elevation which intersects the main house roof. The primary entrance central. It contains a single-leaf six-panel colonial style wood door which is covered by an aluminum storm door. The windows are double-hung wood sash with one over one light configurations. The windows feature aluminum awnings and there is also an aluminum awning supported by decorative wrought iron brackets over the primary entry.

Office of Historic Preservation
P. O. Box 176
Jefferson City, Missouri 65102
CERTIFIED LOCAL GOVERNMENT PROGRAM
HISTORIC INVENTORY - PHASE 3

KIRKWOOD, MISSOURI

Continuation Sheet 316 S. Geyer/Jackson

43. History and Significance

1. Permit #1010, 12/26/50 - one story 5 room frame dwelling - owner, Hunter, McCown & Grubbs; architect, Rowland Eng. Service.

2. Permit #2036, 5/26/52 - garage.

3. Permit #5065, 11/12/58 - add breezeway between house and garage.

44. Description of Environment and Outbuildings.

This is a deep narrow lot. The rear yard is enclosed by a chain-link fence. There is a detached one-car frame garage in the rear yard.

OFFICE OF HISTORIC PRESERVATION, P.O. BOX 176, JEFFERSON CITY, MISSOURI 65101

H I S T O R I C I N V E N T O R Y

SLN5018-

1 NC 1476 LOCAL #
2 COUNTY
ST. LOUIS
3.LOCATION OF NEGATIVES
LINDA STOCKMAN

4 PRESENT NAME(S)

5 OTHER NAME(S)

6 SPECIFIC LOCATION
320 S. GEYER/JACKSON

7 CITY OR TOWN
K I R K W O O D, M O

8 SITE PLAN WITH NORTH ARROW
S E E M A P

9 COORDINATES
LOT
LANG

10 SITE X / BUILDING / STRUCTURE / OBJECT

11 ON NAT'L REG? (YES/NO) N

12 IS IT ELIBIBLE? (YES/NO)

13 PART OF HIST DIST (YES/NO) N

14 DIST POTENT (YES/NO)

15 NAME OF ESTABLISHED DISTRICT

16 THEMATIC CATEGORY

17 DATE(S) OR PERIOD
CA 1950

18 STYLE OR DESIGN MODERN
RANCH

19 ARCHITECT OR ENGINEER
ROWLAND ENGINEERING SERVICE

20 CONTRACTOR OR BUILDER

21 ORIGINAL USE, IF APPARENT
SINGLE FAMILY RESIDENCE

22 PRESENT USE
SINGLE FAMILY RESIDENCE

23 OWNERSHIP PUBLIC / PRIVATE X

24 OWNER'S NAME & ADDRESS (IF KNOWN)

25 OPEN TO PUBLIC (YES/NO) N

26 LOCAL CONTACT PERSON OR ORGANIZATION

27 OTHER SURVEYS IN WHICH INCLUDED

28 NO OF STORIES 01.0

29 BASEMENT (Y/N) Y
FULL (Y/N) Y

30 FOUNDATION MATERIAL
CONCRETE

31 WALL CONSTRUCTION
FRAME

32 ROOF TYPE & MATERIAL
SIDE GABLE
ASPHALT SHINGLES

33 NO. OF BAYS
FRONT 3 SIDE 2

34 WALL TREATMENT
ALUMINUM SIDING

35 PLAN SHAPE
RECTANGLE

36 CHANGES (EXPLAIN IN #42) ADDITION / ALTERED / MOVED

37 CONDITION
INTERIOR
EXTERIOR GOOD

38 PRESERVATION UNDERWAY? (Y/N) N

39 ENDANGERED (YES/NO) N
BY WHAT ?

40 VISIBLE FROM PUBLIC ROAD ?
(YES/NO) Y

41 DISTANCE FROM AND FRONTAGE ON ROAD

42 FURTHER DESCRIPTION OF IMPORTANT FEATURES
S E E C O N T I N U A T I O N S H E E T

43 HISTORY AND SIGNIFICANCE
S E E C O N T I N U A T I O N S H E E T

44 DESCRIPTION OF ENVIRONMENT AND OUTBUILDINGS
S E E C O N T I N U A T I O N S H E E T

45 SOURCES OF INFORMATION
S E E C O N T I N U A T I O N S H E E T

P H O T O

46 PREPARED BY
LINDA STOCKMAN

47 ORGANIZATION
KIRKWOOD LANDM COMM.

48 DATE
05/88

49 REVISION DATE(S)

476

320 S. Geyer/Jackson

This building is primarily read as a one story rectangular block with side gables. The roof-line features close rake and eaves. The primary entrance is central. It contains a single-leaf wood door with four small lights across the top. The majority of the windows are double-hung wood sash with two horizontal lights over two horizontal lights. This home also features a large fixed picture window to the north of the primary elevation. The windows feature narrow wood surrounds and narrow wood lug sills. The windows on the primary elevation are covered by aluminum awnings.

Office of Historic Preservation
P. O. Box 176
Jefferson City, Missouri 65102
CERTIFIED LOCAL GOVERNMENT PROGRAM
HISTORIC INVENTORY - PHASE 3

KIRKWOOD, MISSOURI

Continuation Sheet 320 S. Geyer/Jackson

43. History and Significance

1. Permit #1009, 12/26/50 - one story 5 room frame dwelling - owner, Hunter, McCown & Grubbs; architect, Rowland Eng. Service.

2. Permit #2407, 2/9/53 - add carport.

44. Description of Environment and Outbuildings.

This is a deep narrow lot with a few trees.

OFFICE OF HISTORIC PRESERVATION, P.O. BOX 176, JEFFERSON CITY, MISSOURI 65101
H I S T O R I C I N V E N T O R Y

SLA-5018-

1 NC 1477 LOCAL #
2 COUNTY
ST. LOUIS
3.LOCATION OF NEGATIVES
LINDA STOCKMAN

4 PRESENT NAME(S)

5 OTHER NAME(S)

6 SPECIFIC LOCATION
326 S. GEYER/JACKSON

7 CITY OR TOWN
K I R K W O O D, M O

8 SITE PLAN WITH NORTH ARROW

S E E M A P

9 COORDINATES
LOT
LANG

10 SITE / STRUCTURE
BUILDING X / OBJECT

11 ON NAT'L REG? (YES/NO) N

12 IS IT ELIBIBLE? (YES/NO)

13 PART OF HIST DIST (YES/NO) N

14 DIST PCTENT (YES/NO)

15 NAME OF ESTABLISHED DISTRICT

16 THEMATIC CATEGORY

17 DATE(S) OR PERIOD
CA 1961

18 STYLE OR DESIGN MODERN
SPLIT LEVEL

19 ARCHITECT OR ENGINEER
M. TURKEN

20 CONTRACTOR OR BUILDER
WILLIAM REUTHER

21 ORIGINAL USE, IF APPARENT
SINGLE FAMILY RESIDENCE

22 PRESENT USE
SINGLE FAMILY RESIDENCE

23 OWNERSHIP PUBLIC
PRIVATE X

24 OWNER'S NAME & ADDRESS (IF KNOWN)

25 OPEN TO PUBLIC (YES/NO) N

26 LOCAL CONTACT PERSON OR ORGANIZATION

27 OTHER SURVEYS IN WHICH INCLUDED

28 NO OF STORIES 01.5

29 BASEMENT (Y/N) Y
FULL (Y/N) Y

30 FOUNDATION MATERIAL
CONCRETE

31 WALL CONSTRUCTION
FRAME

32 ROOF TYPE & MATERIAL
HIP AND GABLE
ASPHALT SHINGLES

33 NO. OF BAYS
FRONT 4 SIDE 1

34 WALL TREATMENT
ALUMINUM SIDING

35 PLAN SHAPE

36 CHANGES (EXPLAIN IN #42) ADDITION / ALTERED / MOVED

37 CONDITION
INTERIOR
EXTERIOR GOOD

38 PRESERVATION UNDERWAY? (Y/N) N

39 ENDANGERED (YES/NO) N
BY WHAT ?

40 VISIBLE FROM PUBLIC ROAD ? (YES/NO) Y

41 DISTANCE FROM AND FRONTAGE ON ROAD

P H O T O

42 FURTHER DESCRIPTION OF IMPORTANT FEATURES
S E E C O N T I N U A T I O N S H E E T

43 HISTORY AND SIGNIFICANCE
S E E C O N T I N U A T I O N S H E E T

44 DESCRIPTION OF ENVIRONMENT AND OUTBUILDINGS
S E E C O N T I N U A T I O N S H E E T

45 SOURCES OF INFORMATION
S E E C O N T I N U A T I O N S H E E T

46 PREPARED BY
LINDA STOCKMAN

47 ORGANIZATION
KIRKWOOD LANDM COMM.

48 DATE
05/88

49 REVISION DATE(S)

477

326 S. Geyer/Jackson

This building is a split-level structure featuring a two story rectangular block with a low hip roof and a one story wing with a gable roof. The roof-line features greatly overhanging boxed eaves. The primary entrance is slightly off-center. It contains a single-leaf wood door with raised molding. It is covered by an aluminum storm door. The windows are metal horizontal sliding windows.

Office of Historic Preservation
P. O. Box 176
Jefferson City, Missouri 65102
CERTIFIED LOCAL GOVERNMENT PROGRAM
HISTORIC INVENTORY - PHASE 3

KIRKWOOD, MISSOURI

Continuation Sheet 326 S. Geyer/Jackson

43. History and Significance

Permit #5914, 4/14/61 - 5 room frame split-level dwelling - owner, William Reuther; architect, M. Turken; builder, William Reuther.

44. Description of Environment and Outbuildings.

This is a deep irregularly shaped lot lined by trees. The railroad runs along the southline.

326

OFFICE OF HISTORIC PRESERVATION, P.O. BOX 176, JEFFERSON CITY, MISSOURI 65101

H I S T O R I C I N V E N T O R Y

1 NO 1372 LOCAL #
2 COUNTY
ST. LOUIS
3. LOCATION OF NEGATIVES
LINDA STOCKMAN

4 PRESENT NAME(S)

5 OTHER NAME(S)

6 SPECIFIC LOCATION
400 - 428 S. GEYER/JACKSON
400 - 428 S. GEYER/JACKSON

7 CITY OR TOWN
K I R K W O O D, M O

8 SITE PLAN WITH NORTH ARROW
S E E M A P

16 THEMATIC CATEGORY

17 DATE(S) OR PERIOD
CA 1966

18 STYLE OR DESIGN NEOECLETIC
NEOCOLONIAL

19 ARCHITECT OR ENGINEER

20 CONTRACTOR OR BUILDER

21 ORIGINAL USE, IF APPARENT
SINGLE FAMILY RESIDENCE

22 PRESENT USE
SINGLE FAMILY RESIDENCE

23 OWNERSHIP PUBLIC
PRIVATE X

24 OWNER'S NAME & ADDRESS (IF KNOWN)

25 OPEN TO PUBLIC (YES/NO) N

26 LOCAL CONTACT PERSON OR ORGANIZATION

27 OTHER SURVEYS IN WHICH INCLUDED

28 NO OF STORIES 02.0

29 BASEMENT (Y/N) Y
FULL (Y/N) Y

30 FOUNDATION MATERIAL
CONCRETE

31 WALL CONSTRUCTION
FRAME

32 ROOF TYPE & MATERIAL
SIDE GABLE

33 NO. OF BAYS
FRONT 9 SIDE 2

34 WALL TREATMENT
BRICK VENEER

35 PLAN SHAPE
RECTANGLE

36 CHANGES ADDITION
(EXPLAIN ALTERED
IN #42) MOVED

37 CONDITION
INTERIOR
EXTERIOR EXCELLENT

38 PRESERVATION UNDERWAY? (Y/N) N

39 ENDANGERED (YES/NO) N
BY WHAT ?

40 VISIBLE FROM PUBLIC ROAD ?
(YES/NO) Y

41 DISTANCE FROM AND FRONTAGE ON ROAD

9 COORDINATES
LOT
LANG

10 SITE STRUCTURE
BUILDING X OBJECT

11 ON NAT'L REG? (YES/NO) N

12 IS IT ELIBIBLE? (YES/NO)

13 PART OF HIST DIST (YES/NO) N

14 DIST POTENT (YES/NO)

15 NAME OF ESTABLISHED DISTRICT

42 FURTHER DESCRIPTION OF IMPORTANT FEATURES
S E E C O N T I N U A T I O N S H E E T

43 HISTORY AND SIGNIFICANCE
S E E C O N T I N U A T I O N S H E E T

44 DESCRIPTION OF ENVIRONMENT AND OUTBUILDINGS
S E E C O N T I N U A T I O N S H E E T

45 SOURCES OF INFORMATION
S E E C O N T I N U A T I O N S H E E T

P H O T O

46 PREPARED BY
LINDA STOCKMAN

47 ORGANIZATION
KIRKWOOD LANDM COMM.

48 DATE
05/83

49 REVISION DATE(S)

372

400 - 428 South Geyer/Jackson

The buildings in this complex feature colonial references. These references include side-gable roofs with close rake and eaves, a plain wood frieze with wood dentils along the primary elevation, an excentuated facade entry featuring broken pediments, and fluted pilasters, multi-paned window glazing in both sash, decorative wood shutters and small oriels at the second level with gable roofs which interrupt the main house roof. The windows feature brick soldier-course sills. The primary entries contain a single-leaf six-panel colonial style wood doors which are covered with aluminum storm doors. The rears of the buildings feature patios with horizontal sliding patio doors.

Office of Historic Preservation
P. O. Box 176
Jefferson City, Missouri 65102
CERTIFIED LOCAL GOVERNMENT PROGRAM
HISTORIC INVENTORY - PHASE 3

KIRKWOOD, MISSOURI

Continuation Sheet 400-428 S. Geyer/Jackson

43. History and Significance

No building permit on file. Occupancy permits on file date 1966.

44. Description of Environment and Outbuildings.

This is a complex of condominiums featuring seven (7) buildings.

OFFICE OF HISTORIC PRESERVATION, P.O. BOX 176, JEFFERSON CITY, MISSOURI 65101

H I S T O R I C I N V E N T O R Y

1 NO 1371 LOCAL #
2 COUNTY
ST. LOUIS
3.LOCATION OF NEGATIVES
LINDA STOCKMAN

4 PRESENT NAME(S)

5 OTHER NAME(S)

6 SPECIFIC LOCATION
430 - 440 S. GEYER/JACKSON
420 - 440 S. GEYER/JACKSON

7 CITY OR TOWN
K I R K W O O D, M O

8 SITE PLAN WITH NORTH ARROW
S E E M A P

9 COORDINATES
LOT
LANG

10 SITE STRUCTURE
BUILDING X OBJECT

11 ON NAT'L REG? (YES/NO) N

12 IS IT ELIBIBLE? (YES/NO)

13 PART OF HIST DIST (YES/NO) N

14 DIST POTENT (YES/NO)

15 NAME OF ESTABLISHED DISTRICT

16 THEMATIC CATEGORY

17 DATE(S) OR PERIOD
CA 1967

18 STYLE OR DESIGN NEOCLECTIC
NEOCOLONIAL

19 ARCHITECT OR ENGINEER
FOURMIER INC./ARCHITECTS

20 CONTRACTOR OR BUILDER

21 ORIGINAL USE, IF APPARENT
SINGLE FAMILY RESIDENCE

22 PRESENT USE
SINGLE FAMILY RESIDENCE

23 OWNERSHIP PUBLIC
PRIVATE X

24 OWNER'S NAME & ADDRESS (IF KNOWN)

25 OPEN TO PUBLIC (YES/NO) N

26 LOCAL CONTACT PERSON OR ORGANIZATION

27 OTHER SURVEYS IN WHICH INCLUDED

23 NO OF STORIES 02.0

29 BASEMENT (Y/N) Y
FULL (Y/N) Y

30 FOUNDATION MATERIAL
CONCRETE

31 WALL CONSTRUCTION
FRAME

32 ROOF TYPE & MATERIAL
SIDE GABLE
ASPHALT SHINGLES

33 NO. OF BAYS
FRONT 0 SIDE 2

34 WALL TREATMENT
BRICK VENEER

35 PLAN SHAPE
RECTANGLE

36 CHANGES (EXPLAIN IN #42) ADDITION
ALTERED
MOVED

37 CONDITION
INTERIOR
EXTERIOR EXCELLENT

38 PRESERVATION UNDERWAY? (Y/N) N

39 ENDANGERED (YES/NO) N
BY WHAT ?

40 VISIBLE FROM PUBLIC ROAD ? (YES/NO) Y

41 DISTANCE FROM AND FRONTAGE ON ROAD

P H O T O

42 FURTHER DESCRIPTION OF IMPORTANT FEATURES
S E E C O N T I N U A T I O N S H E E T

43 HISTORY AND SIGNIFICANCE
S E E C O N T I N U A T I O N S H E E T

44 DESCRIPTION OF ENVIRONMENT AND OUTBUILDINGS
S E E C O N T I N U A T I O N S H E E T

45 SOURCES OF INFORMATION
S E E C O N T I N U A T I O N S H E E T

46 PREPARED BY
LINDA STOCKMAN

47 ORGANIZATION
KIRKWOOD LANDM COMM.

48 DATE
05/88

49 REVISION DATE(S)

371

430 - 440 South Geyer/Jackson

The colonial references to this building include its mock multi-pane window glazing in both sash, its decorative window shutters, the six-panel colonial style entry doors, the cantilevered second level balconies, brick soldier-course sills and vertical point brick lintels. The buildings feature low gable roofs with moderately overhanging boxed eaves. There is a plane frieze beneath the eaves on the primary elevation and the wall-cladding on the area of the gable features board and batten style siding. The units feature primary entrance porches with both shed and bellcast style roofs supported by plain wood posts.

Office of Historic Preservation
P. O. Box 176
Jefferson City, Missouri 65102
CERTIFIED LOCAL GOVERNMENT PROGRAM
HISTORIC INVENTORY - PHASE 3

KIRKWOOD, MISSOURI

Continuation Sheet 430-440 S. Geyer/Jackson

43. History and Significance

Groundsplan by Fournier Inc./Architects (mircofilm)--9/15/67.

44. Description of Environment and Outbuildings.

This is an apartment/condo complex featuring seven (7) buildings. There is a detached covered parking area for the residents.

OFFICE OF HISTORIC PRESERVATION, P.O. BOX 176, JEFFERSON CITY, MISSOURI 65101

H I S T O R I C I N V E N T O R Y

1 NO 1370 LOCAL #
2 COUNTY
ST. LOUIS
3. LOCATION OF NEGATIVES
LINDA STOCKMAN

4 PRESENT NAME(S)

5 OTHER NAME(S)

6 SPECIFIC LOCATION
442 S. GEYER/JACKSON
442 S. GEYER/JACKSON

7 CITY OR TOWN
K I R K W O O D, M O

8 SITE PLAN WITH NORTH ARROW
S E E M A P

9 COORDINATES
LOT
LANG

10 SITE X STRUCTURE BUILDING OBJECT

11 ON NAT'L REG? (YES/NO) N

12 IS IT ELIGIBLE? (YES/NO)

13 PART OF HIST DIST (YES/NO) N

14 DIST POTENT (YES/NO)

15 NAME OF ESTABLISHED DISTRICT

16 THEMATIC CATEGORY

17 DATE(S) OR PERIOD
CA 1953

18 STYLE OR DESIGN MODERN
RANCH

19 ARCHITECT OR ENGINEER

20 CONTRACTOR OR BUILDER
R.E. ROMINE

21 ORIGINAL USE, IF APPARENT
SINGLE FAMILY RESIDENCE

22 PRESENT USE
SINGLE FAMILY RESIDENCE

23 OWNERSHIP PUBLIC
PRIVATE X

24 OWNER'S NAME & ADDRESS (IF KNOWN)

25 OPEN TO PUBLIC (YES/NO) N

26 LOCAL CONTACT PERSON OR ORGANIZATION

27 OTHER SURVEYS IN WHICH INCLUDED

28 NO OF STORIES 01.0

29 BASEMENT (Y/N) N
FULL (Y/N) N

30 FOUNDATION MATERIAL
CONCRETE

31 WALL CONSTRUCTION
FRAME

32 ROOF TYPE & MATERIAL
LOW HIP
ASPHALT SHINGLES

33 NO. OF BAYS
FRONT 5 SIDE 2

34 WALL TREATMENT
ASPHALT SHINGLES

35 PLAN SHAPE
RECTANGLE

36 CHANGES (EXPLAIN IN #42) ADDITION
ALTERED
MOVED

37 CONDITION
INTERIOR
EXTERIOR GOOD

38 PRESERVATION UNDERWAY? (Y/N) N

39 ENDANGERED (YES/NO) N
BY WHAT ?

40 VISIBLE FROM PUBLIC ROAD ? (YES/NO) Y

41 DISTANCE FROM AND FRONTAGE ON ROAD

P H O T O

42 FURTHER DESCRIPTION OF IMPORTANT FEATURES
S E E C O N T I N U A T I O N S H E E T

43 HISTORY AND SIGNIFICANCE
S E E C O N T I N U A T I O N S H E E T

44 DESCRIPTION OF ENVIRONMENT AND OUTBUILDINGS
S E E C O N T I N U A T I O N S H E E T

45 SOURCES OF INFORMATION
S E E C O N T I N U A T I O N S H E E T

46 PREPARED BY
LINDA STOCKMAN

47 ORGANIZATION
KIRKWOOD LANDM COMM.

48 DATE
05/88

49 REVISION DATE(S)

370

442 South Geyer/Jackson

This building is primarily read as a one story rectangular block with a low hip roof. The roof-line features moderately overhanging boxed eaves. There is a covered patio projecting from the east elevation. The home faces side-ways on the lot, therefore its primary elevation is its south elevation. The primary entrance is central, it contains a single-leaf wood panel door covered by an aluminum storm door. There is a corrugated fiberglass awning above this entry. The majority of the windows are double-hung wood sash with two horizontal lights over two horizontal lights. They feature narrow wood surrounds and narrow wood lug sills. The home has been altered, at one time it featured a one car garage within the main house roof. The area of the garage has been made into a room and the garage entry has been converted into a large tripartite picture window. The units of this window are fixed. The windows on the home feature corrugated fiberglass awnings.

Office of Historic Preservation
P. O. Box 176
Jefferson City, Missouri 65102
CERTIFIED LOCAL GOVERNMENT PROGRAM
HISTORIC INVENTORY - PHASE 3

KIRKWOOD, MISSOURI

Continuation Sheet 442 S. Geyer/Jackson

43. History and Significance

Permit #2428, 3/3/53--one (1) story five (5) room frame dwelling--owner, R. E. Romine; builder, same.

44. Description of Environment and Outbuildings.

This is a moderate size open lot.

OFFICE OF HISTORIC PRESERVATION, P.O. BOX 176, JEFFERSON CITY, MISSOURI 65101
H I S T O R I C I N V E N T O R Y

1 NO 1369 LOCAL #
2 COUNTY
ST. LOUIS
3. LOCATION OF NEGATIVES
LINDA STOCKMAN

4 PRESENT NAME(S)

5 OTHER NAME(S)

6 SPECIFIC LOCATION
446 S. GEYER/JACKSON
446 S. GEYER/JACKSON

7 CITY OR TOWN
K I R K W O O D, M O

8 SITE PLAN WITH NORTH ARROW
S E E M A P

9 COORDINATES
LOT
LANG

10 SITE / STRUCTURE / BUILDING X / OBJECT

11 ON NAT'L REG? (YES/NO) N

12 IS IT ELIGIBLE? (YES/NO)

13 PART OF HIST DIST (YES/NO) N

14 DIST POTENT (YES/NO)

15 NAME OF ESTABLISHED DISTRICT

16 THEMATIC CATEGORY

17 DATE(S) OR PERIOD
CA 1953

18 STYLE OR DESIGN MODERN
RANCH

19 ARCHITECT OR ENGINEER

20 CONTRACTOR OR BUILDER
R.E. ROMINE

21 ORIGINAL USE, IF APPARENT
SINGLE FAMILY RESIDENCE

22 PRESENT USE
SINGLE FAMILY RESIDENCE

23 OWNERSHIP PUBLIC
PRIVATE X

24 OWNER'S NAME & ADDRESS (IF KNOWN)

25 OPEN TO PUBLIC (YES/NO) N

26 LOCAL CONTACT PERSON OR ORGANIZATION

27 OTHER SURVEYS IN WHICH INCLUDED

28 NO OF STORIES 01.0

29 BASEMENT (Y/N) N
FULL (Y/N) N

30 FOUNDATION MATERIAL
CONCRETE

31 WALL CONSTRUCTION
FRAME

32 ROOF TYPE & MATERIAL
LOW HIP
ASPHALT SHINGLES

33 NO. OF BAYS
FRONT 5 SIDE 2

34 WALL TREATMENT
ASPHALT SHINGLES

35 PLAN SHAPE
RECTANGLE

36 CHANGES (EXPLAIN IN #42) ADDITION
ALTERED
MOVED

37 CONDITION
INTERIOR
EXTERIOR GOOD

38 PRESERVATION UNDERWAY? (Y/N) N

39 ENDANGERED (YES/NO) N
BY WHAT ?

40 VISIBLE FROM PUBLIC ROAD ? (YES/NO) Y

41 DISTANCE FROM AND FRONTAGE ON ROAD

P H O T O

42 FURTHER DESCRIPTION OF IMPORTANT FEATURES
S E E C O N T I N U A T I O N S H E E T

43 HISTORY AND SIGNIFICANCE
S E E C O N T I N U A T I O N S H E E T

44 DESCRIPTION OF ENVIRONMENT AND OUTBUILDINGS
S E E C O N T I N U A T I O N S H E E T

45 SOURCES OF INFORMATION
S E E C O N T I N U A T I O N S H E E T

46 PREPARED BY
LINDA STOCKMAN

47 ORGANIZATION
KIRKWOOD LANDM COMM.

48 DATE
05/88

49 REVISION DATE(S)

369

446 South Geyer/Jackson

This building is primarily read as a one story rectangular block with a low hip roof. The roof-line features widely overhanging boxed eaves. The building faces sideways on the lot that is north, its primary elevation is the north elevation. The primary entrance contains a single-leaf wood door which is covered by an aluminum storm door. The home features a built-in garage which is contained under the main house roof. It is a one car garage and its opening is on the primary elevation. The majority of the windows are double-hung wood sash with two horizontal lights over two horizontal lights. They feature narrow wood surrounds and narrow wood lug sills. The home also has a large fixed picture window on its primary elevation. The area underneath the windows on the primary elevation is clad in vertical wood paneling. This home is identical in its basic plan to the home north of it, that is 442 South Geyer/Jackson.

Office of Historic Preservation
P. O. Box 176
Jefferson City, Missouri 65102
CERTIFIED LOCAL GOVERNMENT PROGRAM
HISTORIC INVENTORY - PHASE 3

KIRKWOOD, MISSOURI

Continuation Sheet 446 S. Geyer/Jackson

43. History and Significance

Permit #2429, 3/3/53--one (1) story five (5) room frame dwelling--owner, R. E. Romine; builder, same.

44. Description of Environment and Outbuildings.

This is a moderate size lot with several trees.

OFFICE OF HISTORIC PRESERVATION, P.O. BOX 176, JEFFERSON CITY, MISSOURI 65101
H I S T O R I C I N V E N T O R Y

SLASC 19-229

1 NO 1223 LOCAL #
2 COUNTY
ST.LOUIS COUNTY
3.LOCATION OF NEGATIVES
LINDA STOCKMANN

4 PRESENT NAME(S)

5 OTHER NAME(S)

6 SPECIFIC LOCATION
111 GILBERT AVENUE
111 GILBERT AVENUE

7 CITY OR TOWN
K I R K W O O D, M O

8 SITE PLAN WITH NORTH ARROW
S E E M A P

9 COORDINATES
LOT
LANG

10 SITE STRUCTURE
BUILDING X OBJECT

11 ON NAT'L REG? (YES/NO) N

12 IS IT ELIBIBLE? (YES/NO)

13 PART OF HIST DIST (YES/NO) N

14 DIST POTENT (YES/NO)

15 NAME OF ESTABLISHED DISTRICT

16 THEMATIC CATEGORY

17 DATE(S) OR PERIOD
CA 1954

18 STYLE OR DESIGN MODERN
RANCH

19 ARCHITECT OR ENGINEER

20 CONTRACTOR OR BUILDER
D.N. DU BOIS

21 ORIGINAL USE, IF APPARENT
SINGLE FAMILY

22 PRESENT USE
SINGLE FAMILY

23 OWNERSHIP PUBLIC
PRIVATE X

24 OWNER'S NAME & ADDRESS (IF KNOWN)

25 OPEN TO PUBLIC (YES/NO) N

26 LOCAL CONTACT PERSON OR ORGANIZATION

27 OTHER SURVEYS IN WHICH INCLUDED

28 NO OF STORIES 01.0

29 BASEMENT (Y/N) Y
FULL (Y/N)

30 FOUNDATION MATERIAL
CONCRETE

31 WALL CONSTRUCTION
FRAME

32 ROOF TYPE & MATERIAL
LOW FRONT GABLE
ASPHALT SHINGLE

33 NO. OF BAYS
FRONT 5 SIDE 4

34 WALL TREATMENT
WIDE WOOD HORIZONTAL
LAP SIDING

35 PLAN SHAPE
IRREGUALR

36 CHANGES (EXPLAIN IN #42) ADDITION
ALTERED
MOVED

37 CONDITION
INTERIOR
EXTERIOR GOOD

38 PRESERVATION UNDERWAY? (Y/N) N

39 ENDANGERED (YES/NO) N
BY WHAT ?

40 VISIBLE FROM PUBLIC ROAD ?
(YES/NO) Y

41 DISTANCE FROM AND FRONTAGE ON ROAD

P H O T O

42 FURTHER DESCRIPTION OF IMPORTANT FEATURES
S E E C O N T I N U A T I O N S H E E T

43 HISTORY AND SIGNIFICANCE
S E E C O N T I N U A T I O N S H E E T

44 DESCRIPTION OF ENVIRONMENT AND OUTBUILDINGS
S E E C O N T I N U A T I O N S H E E T

45 SOURCES OF INFORMATION
S E E C O N T I N U A T I O N S H E E T

46 PREPARED BY
LINDA STOCKMANN

47 ORGANIZATION
KIRK. LANDM. COMM.

48 DATE
6/88

49 REVISION DATE(S)

Bldg. 1223
111 Gilbert Avenue

This building is primarily read as a one story rectangular block of the ranch plan. It features a very low gabled roof with moderately overhanging eaves with block-like support brackets on the gabled ends. The primary elevation is dominated by a large exterior rectangular stone chimney. The primary entrance is directly to the north of the chimney. It contains a single-leaf flush wood door which is covered by an aluminum storm door. There is a small entry porch. The roofline of the entry porch extends and becomes part of an open carport roof. The entry porch features plain wood posts and a concrete stoop. The primary elevation also features a projecting bay on its south end. The windows of this home are wood pivot windows, sometimes set singularly, sometimes they are multiple and set vertically (such as the one that is directly to the south of the chimney which features four pivot windows set vertically). The windows on the primary elevation feature aluminum awnings.

Office of Historic Preservation
P.O. Box 176
Jefferson City, MO 65102
Certified Local Government Program
Historic Inventory - Phase 3

Kirkwood, Missouri

Continuation Sheet #1223
111 Gilbert Avenue

43. History and Significance

Original owner--D. N. DuBois--permit #03139, 4/22/54.

44. Description of Environment and Outbuildings

This is a d-ep lot. The back yard is enclosed by a chain link fence.

OFFICE OF HISTORIC PRESERVATION, P.O. BOX 176, JEFFERSON CITY, MISSOURI 65101

H I S T O R I C I N V E N T O R Y

1 NO 1222 LOCAL #
2 COUNTY
ST.LOUIS COUNTY
3.LOCATION OF NEGATIVES
LINDA STOCKMANN

4 PRESENT NAME(S)

5 OTHER NAME(S)

6 SPECIFIC LOCATION
115 GILBERT AVENUE
115 GILBERT AVENUE

7 CITY OR TOWN
K I R K W O O D, M O

8 SITE PLAN WITH NORTH ARROW
S E E M A P

9 COORDINATES
LOT
LANG

10 SITE STRUCTURE
BUILDING X OBJECT

11 ON NAT'L REG? (YES/NO) N

12 IS IT ELIBIBLE? (YES/NO)

13 PART OF HIST DIST (YES/NO) N

14 DIST POTENT (YES/NO)

15 NAME OF ESTABLISHED DISTRICT

16 THEMATIC CATEGORY

17 DATE(S) OR PERIOD
CA 1952

18 STYLE OR DESIGN ECLECTIC
COLONIAL REVIVAL

19 ARCHITECT OR ENGINEER

20 CONTRACTOR OR BUILDER
CHARLES M. RUDER

21 ORIGINAL USE, IF APPARENT
SINGLE FAMILY

22 PRESENT USE
SINGLE FAMILY

23 OWNERSHIP PUBLIC
PRIVATE X

24 OWNER'S NAME & ADDRESS (IF KNOWN)

25 OPEN TO PUBLIC (YES/NO) N

26 LOCAL CONTACT PERSON OR ORGANIZATION

27 OTHER SURVEYS IN WHICH INCLUDED

28 NO OF STORIES 01.5

29 BASEMENT (Y/N) Y
FULL (Y/N)

30 FOUNDATION MATERIAL
CONCRETE

31 WALL CONSTRUCTION
FRAME

32 ROOF TYPE & MATERIAL
SIDE GABLE
ASPHALT SHINGLE

33 NO. OF BAYS
FRONT 3 SIDE 2

34 WALL TREATMENT
WIDE WOOD HORIZONTAL
LAP SIDING

35 PLAN SHAPE
RETANGULAR

36 CHANGES (EXPLAIN IN #42) ADDITION
ALTERED
MOVED

37 CONDITION
INTERIOR
EXTERIOR GOOD

38 PRESERVATION UNDERWAY? (Y/N) N

39 ENDANGERED (YES/NO) N
BY WHAT ?

40 VISIBLE FROM PUBLIC ROAD ? (YES/NO) Y

41 DISTANCE FROM AND FRONTAGE ON ROAD

42 FURTHER DESCRIPTION OF IMPORTANT FEATURES
S E E C O N T I N U A T I O N S H E E T

43 HISTORY AND SIGNIFICANCE
S E E C O N T I N U A T I O N S H E E T

44 DESCRIPTION OF ENVIRONMENT AND OUTBUILDINGS
S E E C O N T I N U A T I O N S H E E T

45 SOURCES OF INFORMATION
S E E C O N T I N U A T I O N S H E E T

P H O T O

46 PREPARED BY
LINDA STOCKMANN

47 ORGANIZATION
KIRK. LANDM. COMM.

48 DATE
6/88

49 REVISION DATE(S)

Bldg. 1222
115 Gilbert Avenue

This building is primarily read as a one and a half story rectangular block with side gables. It is of the Cape Cod plan. Its Colonial Revival references include the close rake & eaves of the roofline, the central accentuated facade entry, the multi-pane glazing in both the upper and lower window sash, decorative window shutters, twin gabled facade dormers and the symetrical facade presentation. The primary entrance contains a single-leaf wood panel door with four small rectangular lights across the top. It is covered by an aluminum storm door, flanked by fluted wood pilasters and topped by a wood entablature. The windows are double-hung wood sash with either six-over-six or eight-over-eight light configurations. They feature plain wood surrounds and narrow wood lug sills. The home has a one story projecting wing on the rear elevation which is a sunroom. There is a basement level garage beneath the sunroom.

Office of Historic Preservation
P.O. Box 176
Jefferson City, MO 65102
Certified Local Government Program
Historic Inventory - Phase 3

Kirkwood, Missouri

Continuation Sheet#1222
115 Gilbert Avenue

43. History and Significance

1. Original owner--Charles M. Ruder--permit #01995, 3/25/52.
2. Permit #05749, 9/28/60--add enclosed porch to rear.

44. Description of Environment and Outbuildings

This is a moderate size open lot. The elevation of the lot is lower in the back tahn it is in the front.

OFFICE OF HISTORIC PRESERVATION, P.O. BOX 176, JEFFERSON CITY, MISSOURI 65101
H I S T O R I C I N V E N T O R Y

SLHS07-231

1 NO 1221 LOCAL #
2 COUNTY
ST.LOUIS COUNTY
3.LOCATION OF NEGATIVES
LINDA STOCKMANN

4 PRESENT NAME(S)

5 OTHER NAME(S)

6 SPECIFIC LOCATION
117 GILBERT AVENUE
117 GILBERT AVENUE

7 CITY OR TOWN
K I R K W O O D, M O

8 SITE PLAN WITH NORTH ARROW
S E E M A P

9 COORDINATES
LOT
LANG

10 SITE STRUCTURE
BUILDING X OBJECT

11 ON NAT'L REG? (YES/NO) N

12 IS IT ELIBIBLE? (YES/NO)

13 PART OF HIST DIST (YES/NO) N

14 DIST POTENT (YES/NO)

15 NAME OF ESTABLISHED DISTRICT

16 THEMATIC CATEGORY

17 DATE(S) OR PERIOD
CA 1925

18 STYLE OR DESIGN ECLECTIC
BUNGALOW

19 ARCHITECT OR ENGINEER

20 CONTRACTOR OR BUILDER

21 ORIGINAL USE, IF APPARENT
SINGLE FAMILY

22 PRESENT USE
SINGLE FAMILY

23 OWNERSHIP PUBLIC
PRIVATE X

24 OWNER'S NAME & ADDRESS (IF KNOWN)

25 OPEN TO PUBLIC (YES/NO) N

26 LOCAL CONTACT PERSON OR ORGANIZATION

27 OTHER SURVEYS IN WHICH INCLUDED

28 NO OF STORIES 01.5

29 BASEMENT (Y/N) Y
FULL (Y/N)

30 FOUNDATION MATERIAL
CONCRETE

31 WALL CONSTRUCTION
FRAME

32 ROOF TYPE & MATERIAL
SIDE GABLE
ASPHALT SHINGLE

33 NO. OF BAYS
FRONT 3 SIDE 4

34 WALL TREATMENT
STUCCO

35 PLAN SHAPE
IRREGULAR

36 CHANGES (EXPLAIN IN #42) ADDITION
ALTERED
MOVED

37 CONDITION
INTERIOR
EXTERIOR GOOD

38 PRESERVATION UNDERWAY? (Y/N) N

39 ENDANGERED (YES/NO) N
BY WHAT ?

40 VISIBLE FROM PUBLIC ROAD ? (YES/NO) Y

41 DISTANCE FROM AND FRONTAGE ON ROAD

P H O T O

42 FURTHER DESCRIPTION OF IMPORTANT FEATURES
S E E C O N T I N U A T I O N S H E E T

43 HISTORY AND SIGNIFICANCE
S E E C O N T I N U A T I O N S H E E T

44 DESCRIPTION OF ENVIRONMENT AND OUTBUILDINGS
S E E C O N T I N U A T I O N S H E E T

45 SOURCES OF INFORMATION
S E E C O N T I N U A T I O N S H E E T

46 PREPARED BY
LINDA STOCKMANN

47 ORGANIZATION
KIRK. LANDM. COMM.

48 DATE
6/88

49 REVISION DATE(S)

Bldg. 1221
117 Gilbert Avenue

This building is primarily read as a one and a half story rectangular block of the bungalow plan. As it typical of its Craftsman styling, the building features widely overhanging eaves with decorative brackets and exposed rafter ends, a large shed dormer on the facade, a primary entry porch, and three-over-one or four-over-one light configurations in the windows. The home features side gables which are hipped at the peaks. The primary entrance is central. It contains a six-panel Colonial-style wood door which is covered by an aluminum storm door. There is a projecting gabled hood over this entry which is supported by decorative wood brackets. This is an open gable. An extended concrete porch with a solid brick balustrade accesses this entry. The windows are double-hung wood sash with wide wood surrounds and narrow wood lug sills. The windows on the first level of the primary elevation feature decorative shutters. The home has a basement level garage which is accessed from the rear elevation and a small open-frame porch, also on the rear elevation.

Office of Historic Preservation
P.O. Box 176
Jefferson City, MO 65102
Certified Local Government Program
Historic Inventory - Phase 3

Kirkwood, Missouri

Continuation Sheet #1221
117 Gilbert Avenue

43. History and Significance

44. Description of Environment and Outbuildings

This is a moderate size open lot with several old trees.

OFFICE OF HISTORIC PRESERVATION, P.O. BOX 176, JEFFERSON CITY, MISSOURI 65101

H I S T O R I C I N V E N T O R Y

1 NO 1218 LOCAL #
2 COUNTY
ST.LOUIS COUNTY
3.LOCATION OF NEGATIVES
LINDA STOCKMANN

4 PRESENT NAME(S)

5 OTHER NAME(S)

6 SPECIFIC LOCATION
118 GILBERT AVENUE
118 GILBERT AVENUE

7 CITY OR TOWN
K I R K W O O D, M O

8 SITE PLAN WITH NORTH ARROW

S E E M A P

9 COORDINATES
LOT
LANG

10 SITE STRUCTURE
BUILDING X OBJECT

11 ON NAT'L REG? (YES/NO) N

12 IS IT ELIBIBLE? (YES/NO)

13 PART OF HIST DIST (YES/NO) N

14 DIST POTENT (YES/NO)

15 NAME OF ESTABLISHED DISTRICT

16 THEMATIC CATEGORY

17 DATE(S) OR PERIOD
CA 1946

18 STYLE OR DESIGN MODERN
MINIMAL TRADITIONAL

19 ARCHITECT OR ENGINEER

20 CONTRACTOR OR BUILDER
ESTES LIVINGSTON

21 ORIGINAL USE, IF APPARENT
SINGLE FAMILY

22 PRESENT USE
SINGLE FAMILY

23 OWNERSHIP PUBLIC
PRIVATE X

24 OWNER'S NAME & ADDRESS (IF KNOWN)

25 OPEN TO PUBLIC (YES/NO) N

26 LOCAL CONTACT PERSON OR ORGANIZATION

27 OTHER SURVEYS IN WHICH INCLUDED

28 NO OF STORIES 01.0

29 BASEMENT (Y/N) Y
FULL (Y/N)

30 FOUNDATION MATERIAL
CONCRETE

31 WALL CONSTRUCTION
FRAME

32 ROOF TYPE & MATERIAL
SIDE GABLE
ASPHALT SHINGLE

33 NO. OF BAYS
FRONT 5 SIDE 3

34 WALL TREATMENT
STUCCO

35 PLAN SHAPE
IRREGULAR

36 CHANGES (EXPLAIN IN #42) ADDITION
ALTERED
MOVED

37 CONDITION
INTERIOR
EXTERIOR EXCELLENT

38 PRESERVATION UNDERWAY? (Y/N) N

39 ENDANGERED (YES/NO) N
BY WHAT ?

40 VISIBLE FROM PUBLIC ROAD ? (YES/NO) Y

41 DISTANCE FROM AND FRONTAGE ON ROAD

P H O T O

42 FURTHER DESCRIPTION OF IMPORTANT FEATURES
S E E C O N T I N U A T I O N S H E E T

43 HISTORY AND SIGNIFICANCE
S E E C O N T I N U A T I O N S H E E T

44 DESCRIPTION OF ENVIRONMENT AND OUTBUILDINGS
S E E C O N T I N U A T I O N S H E E T

45 SOURCES OF INFORMATION
S E E C O N T I N U A T I O N S H E E T

46 PREPARED BY
LINDA STOCKMANN

47 ORGANIZATION
KIRK. LANDM. COMM.

48 DATE
6/88

49 REVISION DATE(S)

Bldg. 1218
118 Gilbert Avenue

This building is primarily read as a one story rectangular block with side gables. It has an extending wing on its south elevation. This wing has a full width porch. The porch is recessed. It features wood posts with spandrels and a concrete slab. There is an entry at the intersection of the main house block and the projecting side wing. It contains a single-leaf wood door with three horizontal lights in its upper half. It is covered by an aluminum storm door. The primary elevation of the main house block features an off-center entry. It is recessed and contains a single-leaf six-panel Colonial-style door which is covered by an aluminum storm door. The windows on the house are metal and glass multi-light roll-out casement windows featuring both single and double leaf casements. The windows on the primary elevation feature decorative shutters and the windows on the primary elevation of the main house block feature canvas awnings.

Office of Historic Preservation
P.O. Box 176
Jefferson City, MO 65102
Certified Local Government Program
Historic Inventory - Phase 3

Kirkwood, Missouri

Continuation Sheet #1218
118 Gilbert Avenue

43. History and Significance

Original owner--Estes Livingston--permit #1216, 10/14/46.

44. Description of Environment and Outbuildings

This is a moderate size corner lot with a number of trees. The entire lot is enclosed by a chain link fence.

OFFICE OF HISTORIC PRESERVATION, P.O. BOX 176, JEFFERSON CITY, MISSOURI 65101
H I S T O R I C I N V E N T O R Y

1 NO 1219 LOCAL #
2 COUNTY
ST.LOUIS COUNTY
3.LOCATION OF NEGATIVES
LINDA STOCKMANN

4 PRESENT NAME(S)

5 OTHER NAME(S)

6 SPECIFIC LOCATION
121 GILBERT AVENUE
121 GILBERT AVENUE

7 CITY OR TOWN
K I R K W O O D, M O

8 SITE PLAN WITH NORTH ARROW
S E E M A P

9 COORDINATES
LOT
LANG

10 SITE STRUCTURE
BUILDING X OBJECT

11 ON NAT'L REG? (YES/NO) N
12 IS IT ELIBIBLE? (YES/NO)

13 PART OF HIST DIST (YES/NO) N
14 DIST POTENT (YES/NO)

15 NAME OF ESTABLISHED DISTRICT

16 THEMATIC CATEGORY

17 DATE(S) OR PERIOD
CA 1920

18 STYLE OR DESIGN ECLECTIC
BUNGALOW

19 ARCHITECT OR ENGINEER

20 CONTRACTOR OR BUILDER

21 ORIGINAL USE, IF APPARENT
SINGLE FAMILY

22 PRESENT USE
SINGLE FAMILY

23 OWNERSHIP PUBLIC
PRIVATE X

24 OWNER'S NAME & ADDRESS (IF KNOWN)

25 OPEN TO PUBLIC (YES/NO) N

26 LOCAL CONTACT PERSON OR ORGANIZATION

27 OTHER SURVEYS IN WHICH INCLUDED

28 NO OF STORIES 01.5

29 BASEMENT (Y/N) Y
FULL (Y/N)

30 FOUNDATION MATERIAL
CONCRETE

31 WALL CONSTRUCTION
FRAME

32 ROOF TYPE & MATERIAL
FRONT GABLE
ASPHALT SHINGLE

33 NO. OF BAYS
FRONT 3 SIDE 3

34 WALL TREATMENT
STUCCO

35 PLAN SHAPE
IRREGULAR

36 CHANGES (EXPLAIN IN #42) ADDITION
ALTERED
MOVED

37 CONDITION
INTERIOR
EXTERIOR GOOD

38 PRESERVATION UNDERWAY? (Y/N) N

39 ENDANGERED (YES/NO) N
BY WHAT ?

40 VISIBLE FROM PUBLIC ROAD ? (YES/NO) Y

41 DISTANCE FROM AND FRONTAGE ON ROAD

P H O T O

42 FURTHER DESCRIPTION OF IMPORTANT FEATURES
S E E C O N T I N U A T I O N S H E E T

43 HISTORY AND SIGNIFICANCE
S E E C O N T I N U A T I O N S H E E T

44 DESCRIPTION OF ENVIRONMENT AND OUTBUILDINGS
S E E C O N T I N U A T I O N S H E E T

45 SOURCES OF INFORMATION
S E E C O N T I N U A T I O N S H E E T

46 PREPARED BY
LINDA STOCKMANN

47 ORGANIZATION
KIRK. LANDM. COMM.

48 DATE
6/88

49 REVISION DATE(S)

Bldg. 1219
121 Gilbert Avenue

This building is primarily read as a one and a half story rectangular block with a front facing gable. It is typical of the bungalow plan for the area featuring widely overhanging eaves with exposed rafter ends and decorative brackets, a full width facade porch and three-over-one light configurations in the windows. The home features a shed dormer on both side elevations. The primary entrance is slightly off-center and contains a single-leaf flush wood door with two square lights vertically placed in the door. It is covered by an aluminum storm door. The windows are double-hung wood sash with wide wood surrounds and narrow wood lug sills. The facade porch features a gabled roof, elephantine stuccoed posts, a solid stuccoed balustrade, a wood floor and concrete stairs. There is an open frame entry porch projecting from the rear elevation of this building.

Office of Historic Preservation
P.O. Box 176
Jefferson City, MO 65102
Certified Local Government Program
Historic Inventory - Phase 3

Kirkwood, Missouri

Continuation Sheet #1219
121 Gilbert Avenue

43. History and Significance

44. Description of Environment and Outbuildings

This is a moderate size open corner lot with a number of trees.

OFFICE OF HISTORIC PRESERVATION, P.O. BOX 176, JEFFERSON CITY, MISSOURI 65101
H I S T O R I C I N V E N T O R Y

SLR5012-

1 NO 1224 LOCAL #
2 COUNTY
ST.LOUIS COUNTY
3.LOCATION OF NEGATIVES
LINDA STOCKMANN

4 PRESENT NAME(S)

5 OTHER NAME(S)

6 SPECIFIC LOCATION
201 GILBERT AVENUE
201 GILBERT AVENUE

7 CITY OR TOWN
K I R K W O O D, M O

8 SITE PLAN WITH NORTH ARROW
S E E M A P

9 COORDINATES
LOT
LANG

10 SITE STRUCTURE
BUILDING X OBJECT

11 ON NAT'L REG? (YES/NO) N
12 IS IT ELIBIBLE? (YES/NO)

13 PART OF HIST DIST (YES/NO) N
14 DIST POTENT (YES/NO)

15 NAME OF ESTABLISHED DISTRICT

16 THEMATIC CATEGORY

17 DATE(S) OR PERIOD
CA 1939

18 STYLE OR DESIGN ECLECTIC
COLONIAL REVIVAL

19 ARCHITECT OR ENGINEER

20 CONTRACTOR OR BUILDER
J.C.SPENCER

21 ORIGINAL USE, IF APPARENT
SINGLE FAMILY

22 PRESENT USE
SINGLE FAMILY

23 OWNERSHIP PUBLIC
PRIVATE X

24 OWNER'S NAME & ADDRESS (IF KNOWN)

25 OPEN TO PUBLIC (YES/NO) N

26 LOCAL CONTACT PERSON OR ORGANIZATION

27 OTHER SURVEYS IN WHICH INCLUDED

28 NO OF STORIES 01.5

29 BASEMENT (Y/N) Y
FULL (Y/N)

30 FOUNDATION MATERIAL
CONCRETE

31 WALL CONSTRUCTION
MASONRY

32 ROOF TYPE & MATERIAL
MEDIUM SIDE GABLE
ASPHALT SHINGLE

33 NO. OF BAYS
FRONT 5 SIDE 2

34 WALL TREATMENT
MULTI-COLOR BRICK

35 PLAN SHAPE
IRREGULAR

36 CHANGES (EXPLAIN IN #42) ADDITION
ALTERED
MOVED

37 CONDITION
INTERIOR
EXTERIOR GOOD

38 PRESERVATION UNDERWAY? (Y/N) N

39 ENDANGERED (YES/NO) N
BY WHAT ?

40 VISIBLE FROM PUBLIC ROAD ? (YES/NO) Y

41 DISTANCE FROM AND FRONTAGE ON ROAD

P H O T O

42 FURTHER DESCRIPTION OF IMPORTANT FEATURES
S E E C O N T I N U A T I O N S H E E T

43 HISTORY AND SIGNIFICANCE
S E E C O N T I N U A T I O N S H E E T

44 DESCRIPTION OF ENVIRONMENT AND OUTBUILDINGS
S E E C O N T I N U A T I O N S H E E T

45 SOURCES OF INFORMATION
S E E C O N T I N U A T I O N S H E E T

46 PREPARED BY
LINDA STOCKMANN

47 ORGANIZATION
KIRK. LANDM. COMM.

48 DATE
6/88

49 REVISION DATE(S)

Bldg. 1224
201 Gilbert Avenue

This building is primarily read as a one and a half story rectangular block with side gables. It has a one story projecting room on its north elevation. The Colonial Revival references include the close & eaves of the roofline, brick dentils in place along the roofline of the primary elevation, the central accentuated facade entrance, the multi-pane window glazing on both upper and lower sash, decorative window shutters, twin gabled facade dormers and the symmetrical facade presentation. This building is primarily of the Cape Cod plan. The primary entrance contains a single-leaf six-panel Colonial-style wood door which is covered by an aluminum storm door. Surrounding this door are projecting brick piers. The windows are double-hung wood sash with six-over-six light configurations. The windows on the brick wall clad surfaces feature brick soldier-course sills. The windows on the attic level feature wood lug sills.

Office of Historic Preservation
P.O. Box 176
Jefferson City, MO 65102
Certified Local Government Program
Historic Inventory - Phase 3

Kirkwood, Missouri

Continuation Sheet #1224
201 Gilbert Avenue

43. History and Significance

Original owner--J.C. Spencer==permit #4334, 3/24/39.

44. Description of Environment and Outbuildings

This is a deep open lot.

OFFICE OF HISTORIC PRESERVATION, P.O. BOX 176, JEFFERSON CITY, MISSOURI 65101

H I S T O R I C I N V E N T O R Y

1 NO 1225 LOCAL #
2 COUNTY
ST.LOUIS COUNTY
3.LOCATION OF NEGATIVES
LINDA STOCKMANN

4 PRESENT NAME(S)

5 OTHER NAME(S)

6 SPECIFIC LOCATION
203 GILBERT AVENUE
203 GILBERT AVENUE

7 CITY OR TOWN
K I R K W O O D, M O

8 SITE PLAN WITH NORTH ARROW

S E E M A P

9 COORDINATES
LOT
LANG

10 SITE STRUCTURE
BUILDING X OBJECT

11 ON NAT'L REG? (YES/NO) N

12 IS IT ELIBIBLE? (YES/NO)

13 PART OF HIST DIST (YES/NO) N

14 DIST POTENT (YES/NO)

15 NAME OF ESTABLISHED DISTRICT

16 THEMATIC CATEGORY

17 DATE(S) OR PERIOD
CA 1920

18 STYLE OR DESIGN ECLECTIC
BUNGALOW

19 ARCHITECT OR ENGINEER

20 CONTRACTOR OR BUILDER

21 ORIGINAL USE, IF APPARENT
SINGLE FAMILY

22 PRESENT USE
SINGLE FAMILY

23 OWNERSHIP PUBLIC
PRIVATE X

24 OWNER'S NAME & ADDRESS (IF KNOWN)

25 OPEN TO PUBLIC (YES/NO) N

26 LOCAL CONTACT PERSON OR ORGANIZATION

27 OTHER SURVEYS IN WHICH INCLUDED

28 NO OF STORIES 01.5

29 BASEMENT (Y/N) Y
FULL (Y/N)

30 FOUNDATION MATERIAL
CONCRETE

31 WALL CONSTRUCTION
FRAME

32 ROOF TYPE & MATERIAL
SIDE GABLE
ASPHALT SHINGLE

33 NO. OF BAYS
FRONT 4 SIDE 3

34 WALL TREATMENT
ASBESTOS SHINGLE

35 PLAN SHAPE
IRREGULAR

36 CHANGES (EXPLAIN IN #42) ADDITION X
ALTERED
MOVED

37 CONDITION
INTERIOR
EXTERIOR GOOD

38 PRESERVATION UNDERWAY? (Y/N) N

39 ENDANGERED (YES/NO) N
BY WHAT ?

40 VISIBLE FROM PUBLIC ROAD ? (YES/NO) Y

41 DISTANCE FROM AND FRONTAGE ON ROAD

P H O T O

42 FURTHER DESCRIPTION OF IMPORTANT FEATURES
S E E C O N T I N U A T I O N S H E E T

43 HISTORY AND SIGNIFICANCE
S E E C O N T I N U A T I O N S H E E T

44 DESCRIPTION OF ENVIRONMENT AND OUTBUILDINGS
S E E C O N T I N U A T I O N S H E E T

45 SOURCES OF INFORMATION
S E E C O N T I N U A T I O N S H E E T

46 PREPARED BY
LINDA STOCKMANN

47 ORGANIZATION
KIRK. LANDM. COMM.

48 DATE
6/88

49 REVISION DATE(S)

Bldg. 1225
203 Gilbert Avenue

This building is primarily read as a one and a half story rectangular block with side gables. Typical of the bungalow plan, it features widely overhanging eaves with exposed rafter ends and a long shed dormer on the facade. The home is also dominated by a very large exterior brick chimnmey on its south elevation. The primary elevation has an unbalanced look which indicates that perhaps the building was added onto on the south end. The dormer rather than being central on the roofline is set toward the north of the building. The primary entrance contains a single-leaf wood multi-light door which is covered by an aluminum storm door. A concrete slab spans the entire facade at the ground level The windows on the first level are double-hung wood sash with multi-lights in both sash. Some of the windows feature decorative shutters. The primary elevation features a three-sided oriel on its south end. The dormer windows appear to be replacement windows. They are double-leaf casement windows with imitation muntins which give the effect of multi-lights. There is a one story projecting wing on the rear elevation of this building.

Office of Historic Preservation
P.O. Box 176
Jefferson City, MO 65102
Certified Local Government Program
Historic Inventory - Phase 3

Kirkwood, Missouri

Continuation Sheet #1225
203 Gilbert Avenue

43. History and Significance

1. Permit log notation #204, 1/2/23--garage--owner's name not legible.
2. Permit #01879, 2/28/52--one (1) car concrete block garage.
3. Permit # (Not Noted), 6/15/83--construct 2nd story.

44. Description of Environment and Outbuildings

This is a deep lot. The back yard is enclosed by a chain link fence. There is a detached one (1) car garage on the NW corner of the house.

203

OFFICE OF HISTORIC PRESERVATION, P.O. BOX 176, JEFFERSON CITY, MISSOURI 65101

H I S T O R I C I N V E N T O R Y

1 NO 1233 LOCAL #
2 COUNTY
ST.LOUIS COUNTY
3.LOCATION OF NEGATIVES
LINDA STOCKMANN

4 PRESENT NAME(S)

5 OTHER NAME(S)

6 SPECIFIC LOCATION
204 GILBERT AVENUE
204 GILBERT AVENUE

7 CITY OR TOWN
K I R K W O O D, M O

8 SITE PLAN WITH NORTH ARROW
S E E M A P

9 COORDINATES
LOT
LANG

10 SITE X STRUCTURE
BUILDING OBJECT

11 ON NAT'L REG? (YES/NO) N

12 IS IT ELIBIBLE? (YES/NO)

13 PART OF HIST DIST (YES/NO) N

14 DIST POTENT (YES/NO)

15 NAME OF ESTABLISHED DISTRICT

16 THEMATIC CATEGORY

17 DATE(S) OR PERIOD
CA 1955

18 STYLE OR DESIGN MODERN
RANCH

19 ARCHITECT OR ENGINEER
GEORGE BERG

20 CONTRACTOR OR BUILDER
LYNN ROY GRAY

21 ORIGINAL USE, IF APPARENT
SINGLE FAMILY

22 PRESENT USE
SINGLE FAMILY

23 OWNERSHIP PUBLIC
PRIVATE X

24 OWNER'S NAME & ADDRESS (IF KNOWN)

25 OPEN TO PUBLIC (YES/NO) N

26 LOCAL CONTACT PERSON OR ORGANIZATION

27 OTHER SURVEYS IN WHICH INCLUDED

28 NO OF STORIES 01.0

29 BASEMENT (Y/N) Y
FULL (Y/N)

30 FOUNDATION MATERIAL
CONCRETE

31 WALL CONSTRUCTION
FRAME

32 ROOF TYPE & MATERIAL
LOW SIDE GABLE
ASPHALT SHINGLE

33 NO. OF BAYS
FRONT 4 SIDE 2

34 WALL TREATMENT
WIDE WOOD HORIZONTAL
LAP SIDING

35 PLAN SHAPE
RECTANGULAR

36 CHANGES (EXPLAIN IN #42) ADDITION
ALTERED
MOVED

37 CONDITION
INTERIOR
EXTERIOR GOOD

38 PRESERVATION UNDERWAY? (Y/N) N

39 ENDANGERED (YES/NO) N
BY WHAT ?

40 VISIBLE FROM PUBLIC ROAD ? (YES/NO) Y

41 DISTANCE FROM AND FRONTAGE ON ROAD

P H O T O

42 FURTHER DESCRIPTION OF IMPORTANT FEATURES
S E E C O N T I N U A T I O N S H E E T

43 HISTORY AND SIGNIFICANCE
S E E C O N T I N U A T I O N S H E E T

44 DESCRIPTION OF ENVIRONMENT AND OUTBUILDINGS
S E E C O N T I N U A T I O N S H E E T

45 SOURCES OF INFORMATION
S E E C O N T I N U A T I O N S H E E T

46 PREPARED BY
LINDA STOCKMANN

47 ORGANIZATION
KIRK. LANDM. COMM.

48 DATE
6/88

49 REVISION DATE(S)

Bldg. 1233
204 Gilbert

This building is primarily read as a one story rectangular block with side gables. The roofline features close rake and overhanging eaves on the primary and rear elevations. There are decorative full length wood brackets on the corners of the primary elevation which appear to support this roof overhang. The primary entry contains a single-leaf flush wood door which is covered by an aluminum storm door. The building features metal roll-out casement windows with multi-lights.

Office of Historic Preservation
P.O. Box 176
Jefferson City, MO 65102
Certified Local Government Program
Historic Inventory - Phase 3

Kirkwood, Missouri

Continuation Sheet #1233
204 Gilbert Avenue

43. History and Significance

Original owner--Lynn Roy Gray--permit #03679, 3/21/55.

44. Description of Environment and Outbuildings

This is a moderate size lot with a few trees. The rear yard is enclosed by a chain link fence.

OFFICE OF HISTORIC PRESERVATION, P.O. BOX 176, JEFFERSON CITY, MISSOURI 65101

H I S T O R I C I N V E N T O R Y

1 NO 1226 LOCAL #
2 COUNTY
ST.LOUIS COUNTY
3.LOCATION OF NEGATIVES
LINDA STOCKMANN

4 PRESENT NAME(S)

5 OTHER NAME(S)

6 SPECIFIC LOCATION
205 GILBERT AVENUE
205 GILBERT AVENUE

7 CITY OR TOWN
K I R K W O O D, M O

8 SITE PLAN WITH NORTH ARROW
S E E M A P

9 COORDINATES
LOT
LANG

10 SITE / STRUCTURE
BUILDING X / OBJECT

11 ON NAT'L REG? (YES/NO) N

12 IS IT ELIBIBLE? (YES/NO)

13 PART OF HIST DIST (YES/NO) N

14 DIST POTENT (YES/NO)

15 NAME OF ESTABLISHED DISTRICT

16 THEMATIC CATEGORY

17 DATE(S) OR PERIOD
CA 1924

18 STYLE OR DESIGN ECLECTIC
BUNGALOW

19 ARCHITECT OR ENGINEER

20 CONTRACTOR OR BUILDER

21 ORIGINAL USE, IF APPARENT
SINGLE FAMILY

22 PRESENT USE
SINGLE FAMILY

23 OWNERSHIP PUBLIC
PRIVATE X

24 OWNER'S NAME & ADDRESS (IF KNOWN)

25 OPEN TO PUBLIC (YES/NO) N

26 LOCAL CONTACT PERSON OR ORGANIZATION

27 OTHER SURVEYS IN WHICH INCLUDED

28 NO OF STORIES 01.5

29 BASEMENT (Y/N) Y
FULL (Y/N)

30 FOUNDATION MATERIAL
CONCRETE

31 WALL CONSTRUCTION
FRAME

32 ROOF TYPE & MATERIAL
SIDE GABLE
ASPHALT SHINGLE

33 NO. OF BAYS
FRONT 3 SIDE 3

34 WALL TREATMENT
ALUMIUN HORIZONTAL
LAP SIDING

35 PLAN SHAPE
IRREGULAR

36 CHANGES (EXPLAIN IN #42) ADDITION
ALTERED
MOVED

37 CONDITION
INTERIOR
EXTERIOR EXCELLENT

38 PRESERVATION UNDERWAY? (Y/N) N

39 ENDANGERED (YES/NO) N
BY WHAT ?

40 VISIBLE FROM PUBLIC ROAD ? (YES/NO) Y

41 DISTANCE FROM AND FRONTAGE ON ROAD

P H O T O

42 FURTHER DESCRIPTION OF IMPORTANT FEATURES
S E E C O N T I N U A T I O N S H E E T

43 HISTORY AND SIGNIFICANCE
S E E C O N T I N U A T I O N S H E E T

44 DESCRIPTION OF ENVIRONMENT AND OUTBUILDINGS
S E E C O N T I N U A T I O N S H E E T

45 SOURCES OF INFORMATION
S E E C O N T I N U A T I O N S H E E T

46 PREPARED BY
LINDA STOCKMANN

47 ORGANIZATION
KIRK. LANDM. COMM.

48 DATE
6/88

49 REVISION DATE(S)

Bldg. 1226
205 Gilbert Avenue

This building is primarily read as a one and a half story rectangular block with side gables. Typical of its bungalow plan, it features widely overhanging eaves. The eaves have been covered with aluminum siding. Also typical of its bungalow plan, it has a full-width facade porch and a shed facade dormer. The facade porch has been windowed-in. The windows on the first level are double-hung wood sash with four-over-one or three-over-one light configurations. The primary entrance is central and it contains a single-leaf wood panel door with three lights in its upper one third. The attic level windows are double-hung wood sash with imitation muntins giving them six-over-six light configurations. There is an open-frame porch projecting from the rear elevation.

Office of Historic Preservation
P.O. Box 176
Jefferson City, MO 65102
Certified Local Government Program
Historic Inventory - Phase 3

Kirkwood, Missouri

Continuation Sheet #1226
205 Gilbert Avenue

43. History and Significance

1. Original owner--W.F. Fisher--permit log notation #537, 9/19/24.
2. Permit Log notation #755, 10/12/25--garage.

44. Description of Environment and Outbuildings

This is a deep lot with the back yard enclosed by a chain link fence. There is a detached one (1) car frame garage near the NW corner of the house.

OFFICE OF HISTORIC PRESERVATION, P.O. BOX 176, JEFFERSON CITY, MISSOURI 65101
H I S T O R I C I N V E N T O R Y

SLASC18-

1 NO 1232 LOCAL #
2 COUNTY
ST.LOUIS COUNTY
3.LOCATION OF NEGATIVES
LINDA STOCKMANN

4 PRESENT NAME(S)

5 OTHER NAME(S)

6 SPECIFIC LOCATION
206 GILBERT AVENUE
206 GILBERT AVENUE

7 CITY OR TOWN
K I R K W O O D, M O

8 SITE PLAN WITH NORTH ARROW
S E E M A P

9 COORDINATES
LOT
LANG

10 SITE X STRUCTURE
BUILDING OBJECT

11 ON NAT'L REG? (YES/NO) N
12 IS IT ELIBIBLE? (YES/NO)

13 PART OF HIST DIST (YES/NO) N
14 DIST POTENT (YES/NO)

15 NAME OF ESTABLISHED DISTRICT

16 THEMATIC CATEGORY

17 DATE(S) OR PERIOD
CA 1927

18 STYLE OR DESIGN ECLECTIC
CRAFTSMAN

19 ARCHITECT OR ENGINEER

20 CONTRACTOR OR BUILDER

21 ORIGINAL USE, IF APPARENT
SINGLE FAMILY

22 PRESENT USE
SINGLE FAMILY

23 OWNERSHIP PUBLIC
PRIVATE X

24 OWNER'S NAME & ADDRESS (IF KNOWN)

25 OPEN TO PUBLIC (YES/NO) N

26 LOCAL CONTACT PERSON OR ORGANIZATION

27 OTHER SURVEYS IN WHICH INCLUDED

28 NO OF STORIES 01.5

29 BASEMENT (Y/N) Y
FULL (Y/N)

30 FOUNDATION MATERIAL
CONCRETE

31 WALL CONSTRUCTION
FRAME

32 ROOF TYPE & MATERIAL
SIDE GABLE
ASPHALT

33 NO. OF BAYS
FRONT 3 SIDE 2

34 WALL TREATMENT
STUCCO

35 PLAN SHAPE
IRREGULAR

36 CHANGES (EXPLAIN IN #42) ADDITION
ALTERED
MOVED

37 CONDITION
INTERIOR
EXTERIOR GOOD

38 PRESERVATION UNDERWAY? (Y/N) N

39 ENDANGERED (YES/NO) N
BY WHAT ?

40 VISIBLE FROM PUBLIC ROAD ? (YES/NO) Y

41 DISTANCE FROM AND FRONTAGE ON ROAD

P H O T O

42 FURTHER DESCRIPTION OF IMPORTANT FEATURES
S E E C O N T I N U A T I O N S H E E T

43 HISTORY AND SIGNIFICANCE
S E E C O N T I N U A T I O N S H E E T

44 DESCRIPTION OF ENVIRONMENT AND OUTBUILDINGS
S E E C O N T I N U A T I O N S H E E T

45 SOURCES OF INFORMATION
S E E C O N T I N U A T I O N S H E E T

46 PREPARED BY
LINDA STOCKMANN

47 ORGANIZATION
KIRK. LANDM. COMM.

48 DATE
6/88

49 REVISION DATE(S)

Bldg. 1232
206 Gilbert Avenue

This building is primarily read as a one and a half story rectangular block with side gables that are hipped at the peaks. The roofline features a moderate overhang with exposed rafter ends. The primary elevation features two round-arched dormers. The primary entry is central. It contsins a single-leaf wood door with three vertical lights in its upper one-third. It is covered by an aluminum storm door and topped by a shallow Craftsman-like hood with decorative wood brackets. The windows on the first level are double-hung wood sash with six-over-one light configurations. They feature wide wood lug sills. The attic windows are double-leaf wood casement windows, each leaf containing four lights. There is a small enclosed sunroom porch projecting from the rear elevation of this building.

Office of Historic Preservation
P.O. Box 176
Jefferson City, MO 65102
Certified Local Government Program
Historic Inventory - Phase 3

Kirkwood, Missouri

Continuation Sheet #1232
206 Gilbert Avenue

43. History and Significance

Permit Log Notation #1083, 6/6/27--residence.

44. Description of Environment and Outbuildings

This is a moderate size open lot with a few large and/or old trees. There is a detached one (1) car frame garage on the north line of the lot.

206

OFFICE OF HISTORIC PRESERVATION, P.O. BOX 176, JEFFERSON CITY, MISSOURI 65101
H I S T O R I C I N V E N T O R Y

SL-KS-018-37

1 NO 1227 LOCAL #
2 COUNTY
ST.LOUIS COUNTY
3.LOCATION OF NEGATIVES
LINDA STOCKMANN

4 PRESENT NAME(S)

5 OTHER NAME(S)

6 SPECIFIC LOCATION
207 GILBERT AVENUE
207 GILBERT AVENUE

7 CITY OR TOWN
K I R K W O O D, M O

8 SITE PLAN WITH NORTH ARROW
S E E M A P

9 COORDINATES
LOT
LANG

10 SITE X / STRUCTURE
BUILDING / OBJECT

11 ON NAT'L REG? (YES/NO) N

12 IS IT ELIGIBLE? (YES/NO)

13 PART OF HIST DIST (YES/NO) N

14 DIST POTENT (YES/NO)

15 NAME OF ESTABLISHED DISTRICT

16 THEMATIC CATEGORY

17 DATE(S) OR PERIOD
CA 1939

18 STYLE OR DESIGN MODERN
MINIMAL TRADITIONAL

19 ARCHITECT OR ENGINEER

20 CONTRACTOR OR BUILDER
J.C. SPENCER

21 ORIGINAL USE, IF APPARENT
SINGLE FAMILY

22 PRESENT USE
SINGLE FAMILY

23 OWNERSHIP PUBLIC
PRIVATE X

24 OWNER'S NAME & ADDRESS (IF KNOWN)

25 OPEN TO PUBLIC (YES/NO) N

26 LOCAL CONTACT PERSON OR ORGANIZATION

27 OTHER SURVEYS IN WHICH INCLUDED

28 NO OF STORIES 01.0

29 BASEMENT (Y/N) Y
FULL (Y/N)

30 FOUNDATION MATERIAL
CONCRETE

31 WALL CONSTRUCTION
MASONRY

32 ROOF TYPE & MATERIAL
SIDE GABLE
ASPHALT SHINGLE

33 NO. OF BAYS
FRONT 4 SIDE 2

34 WALL TREATMENT
MULTI-COLOR BRICK

35 PLAN SHAPE
IRREGULAR

36 CHANGES (EXPLAIN IN #42) ADDITION
ALTERED
MOVED

37 CONDITION
INTERIOR
EXTERIOR GOOD

38 PRESERVATION UNDERWAY? (Y/N) N

39 ENDANGERED (YES/NO) N
BY WHAT ?

40 VISIBLE FROM PUBLIC ROAD ? (YES/NO) Y

41 DISTANCE FROM AND FRONTAGE ON ROAD

42 FURTHER DESCRIPTION OF IMPORTANT FEATURES
S E E C O N T I N U A T I O N S H E E T

43 HISTORY AND SIGNIFICANCE
S E E C O N T I N U A T I O N S H E E T

44 DESCRIPTION OF ENVIRONMENT AND OUTBUILDINGS
S E E C O N T I N U A T I O N S H E E T

45 SOURCES OF INFORMATION
S E E C O N T I N U A T I O N S H E E T

P H O T O

46 PREPARED BY
LINDA STOCKMANN

47 ORGANIZATION
KIRK. LANDM. COMM.

48 DATE
6/88

49 REVISION DATE(S)

Bldg. 1227
207 Gilbert Avenue

This building is primarily read as a one story rectangular block with side gables. The roofline features a close rake & eaves. The primary elevation features an almost central projecting bay. The primary entrance is at the intersection of this gabled bay and the main house block. It features a single-leaf six-panel Colonial-style door which is covered by an aluminum storm door. There is an entry porch which is screened-in featuring a shed roof. The windows are double-hung wood sash with multi-lights in both sash. They feature brick soldier-course sills. The window on the projecting facade bay also features decorative wood shutters.

Office of Historic Preservation
P.O. Box 176
Jefferson City, MO 65102
Certified Local Government Program
Historic Inventory - Phase 3

Kirkwood, Missouri

Continuation Sheet #1227
207 Gilbert Avenue

43. History and Significance

1. Original owner--J.C. Spencer--permit #4302, 2/6/39.
2. Permit #24M5300541, 9/3/36--frame garage.

44. Description of Environment and Outbuildings

This is a deep open lot with a few large and/or old trees.

OFFICE OF HISTORIC PRESERVATION, P.O. BOX 176, JEFFERSON CITY, MISSOURI 65101

H I S T O R I C I N V E N T O R Y

SLA5018-2410

1 NO 1231 LOCAL #
2 COUNTY
ST.LOUIS COUNTY
3.LOCATION OF NEGATIVES
LINDA STOCKMANN

4 PRESENT NAME(S)

5 OTHER NAME(S)

6 SPECIFIC LOCATION
216 GILBERT AVENUE
216 GILBERT AVENUE

7 CITY OR TOWN
K I R K W O O D, M O

8 SITE PLAN WITH NORTH ARROW
S E E M A P

9 COORDINATES
LOT
LANG

10 SITE STRUCTURE
BUILDING X OBJECT

11 ON NAT'L REG? (YES/NO) N

12 IS IT ELIBIBLE? (YES/NO)

13 PART OF HIST DIST (YES/NO) N

14 DIST POTENT (YES/NO)

15 NAME OF ESTABLISHED DISTRICT

16 THEMATIC CATEGORY

17 DATE(S) OR PERIOD
CA 1948

18 STYLE OR DESIGN VERNACULAR

19 ARCHITECT OR ENGINEER

20 CONTRACTOR OR BUILDER
PAUL S. KOPRIVICA

21 ORIGINAL USE, IF APPARENT
SINGLE FAMILY

22 PRESENT USE
SINGLE FAMILY

23 OWNERSHIP PUBLIC
PRIVATE X

24 OWNER'S NAME & ADDRESS (IF KNOWN)

25 OPEN TO PUBLIC (YES/NO) N

26 LOCAL CONTACT PERSON OR ORGANIZATION

27 OTHER SURVEYS IN WHICH INCLUDED

28 NO OF STORIES 01.0

29 BASEMENT (Y/N) Y
FULL (Y/N)

30 FOUNDATION MATERIAL
CONCRETE

31 WALL CONSTRUCTION
FRAME

32 ROOF TYPE & MATERIAL
SIDE GABLE
ASPHALT SHINGLE

33 NO. OF BAYS
FRONT 4 SIDE 2

34 WALL TREATMENT
ASBEASTOS SHINGLE

35 PLAN SHAPE
RETANGULAR

36 CHANGES (EXPLAIN IN #42) ADDITION
ALTERED
MOVED

37 CONDITION
INTERIOR
EXTERIOR GOOD

38 PRESERVATION UNDERWAY? (Y/N) N

39 ENDANGERED (YES/NO) N
BY WHAT ?

40 VISIBLE FROM PUBLIC ROAD ? (YES/NO) Y

41 DISTANCE FROM AND FRONTAGE ON ROAD

P H O T O

42 FURTHER DESCRIPTION OF IMPORTANT FEATURES
S E E C O N T I N U A T I O N S H E E T

43 HISTORY AND SIGNIFICANCE
S E E C O N T I N U A T I O N S H E E T

44 DESCRIPTION OF ENVIRONMENT AND OUTBUILDINGS
S E E C O N T I N U A T I O N S H E E T

45 SOURCES OF INFORMATION
S E E C O N T I N U A T I O N S H E E T

46 PREPARED BY
LINDA STOCKMANN

47 ORGANIZATION
KIRK. LANDM. COMM.

48 DATE
6/88

49 REVISION DATE(S)

Bldg. 1231
216 Gilbert Avenue

This building is primarily read as a one story rectangular block with side gables. Its roofline features close rake & eaves. There is a projecting patio/porch on the north elevation which is visible from the street. The primary elevation features a projecting gabled entry porch with narrow wood posts and a concrete slab. The primary entrance contains a single-leaf aluminum clad door which is covered by a wood screen door. The windows on the home are double-hung wood sash with plain wood surrounds and narrow wood lug sills. The home features both six-over-one and one-over-one light configurations. The windows on the primary elevation feature decorative wood shutters.

Office of Historic Preservation
P.O. Box 176
Jefferson City, MO 65102
Certified Local Government Program
Historic Inventory - Phase 3

Kirkwood, Missouri

Continuation Sheet #1231
216 Gilbert Avenue

43. History and Significance

Original owner--Paul S. Kaprivica--permit #1810, 1/27/48.

44. Description of Environment and Outbuildings

This is a moderate size open lot with a few large and/or old trees at the rear of the lot.

OFFICE OF HISTORIC PRESERVATION, P.O. BOX 176, JEFFERSON CITY, MISSOURI 65101

H I S T O R I C I N V E N T O R Y

SLPSC19-241

1 NO 1230 LOCAL #
2 COUNTY
ST.LOUIS COUNTY
3.LOCATION OF NEGATIVES
LINDA STOCKMANN

4 PRESENT NAME(S)

5 OTHER NAME(S)

6 SPECIFIC LOCATION
220 GILBERT AVENUE
220 GILBERT AVENUE

7 CITY OR TOWN
K I R K W O O D, M O

8 SITE PLAN WITH NORTH ARROW
S E E M A P

9 COORDINATES
LOT
LANG

10 SITE / STRUCTURE
BUILDING X / OBJECT

11 ON NAT'L REG? (YES/NO) N

12 IS IT ELIBIBLE? (YES/NO)

13 PART OF HIST DIST (YES/NO) N

14 DIST POTENT (YES/NO)

15 NAME OF ESTABLISHED DISTRICT

16 THEMATIC CATEGORY

17 DATE(S) OR PERIOD
CA 1949

18 STYLE OR DESIGN VERNACULAR

19 ARCHITECT OR ENGINEER

20 CONTRACTOR OR BUILDER
PAUL S. KOPRIVICA

21 ORIGINAL USE, IF APPARENT
SINGLE FAMILY

22 PRESENT USE
SINGLE FAMILY

23 OWNERSHIP PUBLIC
PRIVATE X

24 OWNER'S NAME & ADDRESS (IF KNOWN)

25 OPEN TO PUBLIC (YES/NO) N

26 LOCAL CONTACT PERSON OR ORGANIZATION

27 OTHER SURVEYS IN WHICH INCLUDED

28 NO OF STORIES 01.0

29 BASEMENT (Y/N) Y
FULL (Y/N)

30 FOUNDATION MATERIAL
CONCRETE

31 WALL CONSTRUCTION
FRAME

32 ROOF TYPE & MATERIAL
LOW SIDE GABLE
ASPHALT SHINGLE

33 NO. OF BAYS
FRONT 3 SIDE 2

34 WALL TREATMENT
ASBESTOS SHINGLE

35 PLAN SHAPE
RETANGULAR

36 CHANGES (EXPLAIN IN #42) ADDITION / ALTERED / MOVED

37 CONDITION
INTERIOR
EXTERIOR GOOD

38 PRESERVATION UNDERWAY? (Y/N) N

39 ENDANGERED (YES/NO) N
BY WHAT ?

40 VISIBLE FROM PUBLIC ROAD ? (YES/NO) Y

41 DISTANCE FROM AND FRONTAGE ON ROAD

P H O T O

42 FURTHER DESCRIPTION OF IMPORTANT FEATURES
S E E C O N T I N U A T I O N S H E E T

43 HISTORY AND SIGNIFICANCE
S E E C O N T I N U A T I O N S H E E T

44 DESCRIPTION OF ENVIRONMENT AND OUTBUILDINGS
S E E C O N T I N U A T I O N S H E E T

45 SOURCES OF INFORMATION
S E E C O N T I N U A T I O N S H E E T

46 PREPARED BY
LINDA STOCKMANN

47 ORGANIZATION
KIRK. LANDM. COMM.

48 DATE
6/88

49 REVISION DATE(S)

Bldg. 1230
220 Gilbert Avenue

This building is primarily read as a one story rectangular block with side gables. The roofline features close rake with slightly projecting eaves. The primary entrance is central and it contains a single-leaf wood panel door with two small rectangular lights at the top of the door. It is covered by a wood storm door and accessed by a concrete stoop. The windows are double-hung wood sash with three horizontal lights over one light configurations. The windows on the primary elevation feature decorative shutters.

Office of Historic Preservation
P.O. Box 176
Jefferson City, MO 65102
Certified Local Government Program
Historic Inventory - Phase 3

Kirkwood, Missouri

Continuation Sheet #1230
220 Gilbert Avenue

43. History and Significance

Original owner--Paul S. Kaprivica--permit #00106, 6/20/49.

44. Description of Environment and Outbuildings

This is a moderate size lot with the back yard enclosed by a wooden picket fence.'

OFFICE OF HISTORIC PRESERVATION, P.O. BOX 176, JEFFERSON CITY, MISSOURI 65101
H I S T O R I C I N V E N T O R Y

SLPS017-2412

1 NO 1228 LOCAL #
2 COUNTY
ST.LOUIS COUNTY
3.LOCATION OF NEGATIVES
LINDA STOCKMANN

4 PRESENT NAME(S)

5 OTHER NAME(S)

6 SPECIFIC LOCATION
225 GILBERT AVENUE
225 GILBERT AVENUE

7 CITY OR TOWN
K I R K W O O D, M O

8 SITE PLAN WITH NORTH ARROW
S E E M A P

9 COORDINATES
LOT
LANG

10 SITE STRUCTURE
BUILDING X OBJECT

11 ON NAT'L REG? (YES/NO) N

12 IS IT ELIBIBLE? (YES/NO)

13 PART OF HIST DIST (YES/NO) N

14 DIST POTENT (YES/NO)

15 NAME OF ESTABLISHED DISTRICT

16 THEMATIC CATEGORY

17 DATE(S) OR PERIOD
CA 1915

18 STYLE OR DESIGN ECLECTIC
COLONIAL REVIVAL

19 ARCHITECT OR ENGINEER

20 CONTRACTOR OR BUILDER

21 ORIGINAL USE, IF APPARENT
SINGLE FAMILY

22 PRESENT USE
SINGLE FAMILY

23 OWNERSHIP PUBLIC
PRIVATE X

24 OWNER'S NAME & ADDRESS (IF KNOWN)

25 OPEN TO PUBLIC (YES/NO) N

26 LOCAL CONTACT PERSON OR ORGANIZATION

27 OTHER SURVEYS IN WHICH INCLUDED

28 NO OF STORIES 02.0

29 BASEMENT (Y/N) Y
FULL (Y/N)

30 FOUNDATION MATERIAL
CONCRETE

31 WALL CONSTRUCTION
FRAME

32 ROOF TYPE & MATERIAL
SIDE GABLE
ASPHALT SHINGLE

33 NO. OF BAYS
FRONT 3 SIDE 2

34 WALL TREATMENT
WOOD HORIZONTAL
LAP SIDING

35 PLAN SHAPE
RETANGULAR

36 CHANGES (EXPLAIN IN #42) ADDITION
ALTERED
MOVED

37 CONDITION
INTERIOR
EXTERIOR GOOD

38 PRESERVATION UNDERWAY? (Y/N) N

39 ENDANGERED (YES/NO) N
BY WHAT ?

40 VISIBLE FROM PUBLIC ROAD ? (YES/NO) Y

41 DISTANCE FROM AND FRONTAGE ON ROAD

42 FURTHER DESCRIPTION OF IMPORTANT FEATURES
S E E C O N T I N U A T I O N S H E E T

43 HISTORY AND SIGNIFICANCE
S E E C O N T I N U A T I O N S H E E T

44 DESCRIPTION OF ENVIRONMENT AND OUTBUILDINGS
S E E C O N T I N U A T I O N S H E E T

45 SOURCES OF INFORMATION
S E E C O N T I N U A T I O N S H E E T

P H O T O

46 PREPARED BY
LINDA STOCKMANN

47 ORGANIZATION
KIRK. LANDM. COMM.

48 DATE
6/88

49 REVISION DATE(S)

Bldg. 1228
225 Gilbert Avenue

This is a large home compared to the other homes on this street. It is primarily read as a two story rectangular block with side gables. The roofline features widely overhanging eaves and gable returns. The eaves are boxed. The Colonial Revival references include its central accentuated facade entry, its multi pane window glazing in both sash, its decorative window shutters and its symmetrical facade presentation. The primary entrance contains a single-leaf six-panel Colonial-style door which is covered by a wood storm door. The door is flanked by sidelights which, in turn, are flanked by fluted wood pilasters. Spanning all of this is a wood entablature. The windows are double-hung wood sash with wide wood surrounds and narrow wood lug sills. There is a small open-frame entry porch projecting from the rear elevation.

Office of Historic Preservation
P.O. Box 176
Jefferson City, MO 65102
Certified Local Government Program
Historic Inventory - Phase 3

Kirkwood, Missouri

Continuation Sheet #1228
225 Gilbert Avenue

43. History and Significance

44. Description of Environment and Outbuildings

This is a large wedge-shaped lot. There is a detached two (2) car frame garage on the north line of the lot.

OFFICE OF HISTORIC PRESERVATION, P.O. BOX 176, JEFFERSON CITY, MISSOURI 65101
H I S T O R I C I N V E N T O R Y

SLRSO18-243

1 NO 1229 LOCAL #
2 COUNTY
ST.LOUIS COUNTY
3.LOCATION OF NEGATIVES
LINDA STOCKMANN

4 PRESENT NAME(S)

5 OTHER NAME(S)

6 SPECIFIC LOCATION
228 GILBERT AVENUE
228 GILBERT AVENUE

7 CITY OR TOWN
K I R K W O O D, M O

8 SITE PLAN WITH NORTH ARROW
S E E M A P

9 COORDINATES
LOT
LANG

10 SITE STRUCTURE
BUILDING X OBJECT

11 ON NAT'L REG? (YES/NO) N

12 IS IT ELIBIBLE? (YES/NO)

13 PART OF HIST DIST (YES/NO) N

14 DIST POTENT (YES/NO)

15 NAME OF ESTABLISHED DISTRICT

16 THEMATIC CATEGORY

17 DATE(S) OR PERIOD
CA 1950

18 STYLE OR DESIGN ECLECTIC
COLONIAL REVIVAL

19 ARCHITECT OR ENGINEER

20 CONTRACTOR OR BUILDER
PAUL S. KOPRIVICA

21 ORIGINAL USE, IF APPARENT
SINGLE FAMILY

22 PRESENT USE
SINGLE FAMILY

23 OWNERSHIP PUBLIC
PRIVATE X

24 OWNER'S NAME & ADDRESS (IF KNOWN)

25 OPEN TO PUBLIC (YES/NO) N

26 LOCAL CONTACT PERSON OR ORGANIZATION

27 OTHER SURVEYS IN WHICH INCLUDED

28 NO OF STORIES 01.5

29 BASEMENT (Y/N) Y
FULL (Y/N)

30 FOUNDATION MATERIAL
CONCRETE

31 WALL CONSTRUCTION
FRAME

32 ROOF TYPE & MATERIAL
MEDIUM SIDE GABLE
ASPHALT SHINGLE

33 NO. OF BAYS
FRONT 3 SIDE 2

34 WALL TREATMENT
ASBESTOS SHINGLE

35 PLAN SHAPE
IRREGULAR

36 CHANGES (EXPLAIN IN #42) ADDITION
ALTERED
MOVED

37 CONDITION
INTERIOR
EXTERIOR GOOD

38 PRESERVATION UNDERWAY? (Y/N) N

39 ENDANGERED (YES/NO) N
BY WHAT ?

40 VISIBLE FROM PUBLIC ROAD ? (YES/NO) Y

41 DISTANCE FROM AND FRONTAGE ON ROAD

P H O T O

42 FURTHER DESCRIPTION OF IMPORTANT FEATURES
S E E C O N T I N U A T I O N S H E E T

43 HISTORY AND SIGNIFICANCE
S E E C O N T I N U A T I O N S H E E T

44 DESCRIPTION OF ENVIRONMENT AND OUTBUILDINGS
S E E C O N T I N U A T I O N S H E E T

45 SOURCES OF INFORMATION
S E E C O N T I N U A T I O N S H E E T

46 PREPARED BY
LINDA STOCKMANN

47 ORGANIZATION
KIRK. LANDM. COMM.

48 DATE
6/88

49 REVISION DATE(S)

Bldg. 1229
228 Gilbert Avenue

This building is primarily read as a one and a half story rectangular block with side gables. Its roofline features close rake & eaves. There is a one-story projecting sunroom on the south elevation with a basement level garage beneath the sunroom. The primary elevation features a full width porch with wood posts and a brick ground-level slab. This porch has a shed roof. The primary entrance is central. It contains a single-leaf wood door with nine lights in its upper half. It is covered by an aluminum storm door. The windows are double-hung wood sash with eight-over-twelve light configurations. The wall surface beneath the windows on the primary elevation is clad in brick. There is a large cedar deck projecting from the rear elevation of this home.

Office of Historic Preservation
P.O. Box 176
Jefferson City, MO 65102
Certified Local Government Program
Historic Inventory - Phase 3

Kirkwood, Missouri

Continuation Sheet #1229
228 Gilbert Avenue

43. History and Significance

1. Original owner--Paul Kaprivica--permit #00306, 1/23/50.
2. Permit #01881, 3/3/52--add concrete garage to dwelling.

44. Description of Environment and Outbuildings

This is a moderate size lot.

OFFICE OF HISTORIC PRESERVATION, P.O. BOX 176, JEFFERSON CITY, MISSOURI 65101
H I S T O R I C I N V E N T O R Y

SLA5012-2414

1 NO 1101 LOCAL #
2 COUNTY

3.LOCATION OF NEGATIVES

4 PRESENT NAME(S)

5 OTHER NAME(S)

6 SPECIFIC LOCATION
101 HANDLAN COURT
101 HANDLAN COURT

7 CITY OR TOWN
K I R K W O O D, M O

8 SITE PLAN WITH NORTH ARROW

S E E M A P

9 COORDINATES
LOT
LANG

10 SITE / STRUCTURE
BUILDING X / OBJECT

11 ON NAT'L REG? (YES/NO) N

12 IS IT ELIBIBLE? (YES/NO)

13 PART OF HIST DIST (YES/NO) N

14 DIST POTENT (YES/NO)

15 NAME OF ESTABLISHED DISTRICT

16 THEMATIC CATEGORY

17 DATE(S) OR PERIOD
CA 1935

18 STYLE OR DESIGN ECLECTIC
CRAFTSMAN

19 ARCHITECT OR ENGINEER

20 CONTRACTOR OR BUILDER

21 ORIGINAL USE, IF APPARENT
SINGLE FAMILY

22 PRESENT USE
SINGLE FAMILY

23 OWNERSHIP PUBLIC
PRIVATE X

24 OWNER'S NAME & ADDRESS (IF KNOWN)

25 OPEN TO PUBLIC (YES/NO) N

26 LOCAL CONTACT PERSON OR ORGANIZATION

27 OTHER SURVEYS IN WHICH INCLUDED

28 NO OF STORIES 01.0

29 BASEMENT (Y/N) Y
FULL (Y/N)

30 FOUNDATION MATERIAL
COCRETE

31 WALL CONSTRUCTION
MASONRY

32 ROOF TYPE & MATERIAL
FRONT GABLE
ASPHALT SHINGLE

33 NO. OF BAYS
FRONT 2 SIDE 3

34 WALL TREATMENT
MULTI-COLOR BRICK

35 PLAN SHAPE
IRREGULAR

36 CHANGES (EXPLAIN IN #42) ADDITION X
ALTERED
MOVED

37 CONDITION
INTERIOR
EXTERIOR GOOD

38 PRESERVATION UNDERWAY? (Y/N) N

39 ENDANGERED (YES/NO) N
BY WHAT ?

40 VISIBLE FROM PUBLIC ROAD ? (YES/NO) Y

41 DISTANCE FROM AND FRONTAGE ON ROAD

42 FURTHER DESCRIPTION OF IMPORTANT FEATURES
S E E C O N T I N U A T I O N S H E E T

43 HISTORY AND SIGNIFICANCE
S E E C O N T I N U A T I O N S H E E T

44 DESCRIPTION OF ENVIRONMENT AND OUTBUILDINGS
S E E C O N T I N U A T I O N S H E E T

45 SOURCES OF INFORMATION
S E E C O N T I N U A T I O N S H E E T

P H O T O

46 PREPARED BY
LINDA STOCKMANN

47 ORGANIZATION
KIRK. LANDM. COMM.

48 DATE
6/88

49 REVISION DATE(S)

Bldg. 1101
101 Handlan Court

This house is primarily read as a one story rectangular block with a front facing gable. Its primary elevation features a slightly projecting gabled bay with an extended southern leg on that gable. This bay contains the primary entrance which is recessed. The entrance contains a single-leaf wood door with multi-lights. It is covered by a wood storm door and topped by an aluminum hood. This entry is accessed by a concrete porch and stairs with a brick balustrade. There is a large exterior stepped chimney at the intersection of this projecting bay and the main house block. The windows are double-hung wood sash with brick soldier-course sills, three over one light configurations and aluminum awnings. The home features a basement level garage which is accessed from the front elevation. There is a vertical-point brick stringcourse at the water table level.

Office of Historic Preservation
P.O. Box 176
Jefferson City, MO 65102
Certified Local Government Program
Historic Inventory - Phase 3

Kirkwood, Missouri

Continuation Sheet #1101
101 Handlan Court.

43. History and Significance

1. No original permit--see 102, 106 & 110 N. Dickson, similar in design and plan.
2. Permit # 23M310384, 10/17/75, add family room.

44. Description of Environment and Outbuildings

This is a corner lot featuring two (2) fir trees at curb, fenced in yard a two (2) car driveway accessed from Handlan and a landscape timber retaining wall.

G

OFFICE OF HISTORIC PRESERVATION, P.O. BOX 176, JEFFERSON CITY, MISSOURI 65101
H I S T O R I C I N V E N T O R Y

SLA5018-2415

1 NO 1108 LOCAL #
2 COUNTY

3.LOCATION OF NEGATIVES

4 PRESENT NAME(S)

5 OTHER NAME(S)

6 SPECIFIC LOCATION
102 HANDLAN COURT
102 HANDLAN COURT

7 CITY OR TOWN
K I R K W O O D, M O

8 SITE PLAN WITH NORTH ARROW
S E E M A P

9 COORDINATES
LOT
LANG

10 SITE X BUILDING / STRUCTURE / OBJECT

11 ON NAT'L REG? (YES/NO) N

12 IS IT ELIBIBLE? (YES/NO)

13 PART OF HIST DIST (YES/NO) N

14 DIST POTENT (YES/NO)

15 NAME OF ESTABLISHED DISTRICT

16 THEMATIC CATEGORY

17 DATE(S) OR PERIOD
CA 1935

18 STYLE OR DESIGN ECLECTIC
CRAFTSMAN

19 ARCHITECT OR ENGINEER

20 CONTRACTOR OR BUILDER

21 ORIGINAL USE, IF APPARENT
SINGLE FAMILY

22 PRESENT USE
SINGLE FAMILY

23 OWNERSHIP PUBLIC / PRIVATE X

24 OWNER'S NAME & ADDRESS (IF KNOWN)

25 OPEN TO PUBLIC (YES/NO) N

26 LOCAL CONTACT PERSON OR ORGANIZATION

27 OTHER SURVEYS IN WHICH INCLUDED

28 NO OF STORIES 01.0

29 BASEMENT (Y/N) Y
FULL (Y/N)

30 FOUNDATION MATERIAL
COURSED STONE

31 WALL CONSTRUCTION
MASONRY

32 ROOF TYPE & MATERIAL
TRI-GABLE
ASPHALT SHINGLE

33 NO. OF BAYS
FRONT 2 SIDE 3

34 WALL TREATMENT
MULTI-COLOR BRICK

35 PLAN SHAPE
IRREGULAR

36 CHANGES (EXPLAIN IN #42) ADDITION / ALTERED / MOVED

37 CONDITION
INTERIOR
EXTERIOR GOOD

38 PRESERVATION UNDERWAY? (Y/N) N

39 ENDANGERED (YES/NO) N
BY WHAT ?

40 VISIBLE FROM PUBLIC ROAD ? (YES/NO) Y

41 DISTANCE FROM AND FRONTAGE ON ROAD

P H O T O

42 FURTHER DESCRIPTION OF IMPORTANT FEATURES
S E E C O N T I N U A T I O N S H E E T

43 HISTORY AND SIGNIFICANCE
S E E C O N T I N U A T I O N S H E E T

44 DESCRIPTION OF ENVIRONMENT AND OUTBUILDINGS
S E E C O N T I N U A T I O N S H E E T

45 SOURCES OF INFORMATION
S E E C O N T I N U A T I O N S H E E T

46 PREPARED BY
LINDA STOCKMANN

47 ORGANIZATION
KIRK. LANDM. COMM.

48 DATE
6/88

49 REVISION DATE(S)

Bldg. 1108
102 Handlan Court

This building is primarily read as a one story rectangular block of the bungalow plan with the front half of the building being covered by a gabled roof with side gables and the rear half of the building being covered by a rear facing gabled roof. Its primary elevation features a slightly projecting gabled facade bay with an extended northern leg on that gable. This bay contains the primary entry which is recessed. The entry contains a single-leaf six-panel door which is covered by a wood screen door. It is accessed by a concrete porch and stairs with wrought iron balustrade. The entry is covered by an aluminum awning supported by decorative wrought iron posts. There is a large exterior stepped chimney at the intersection of this projecting facade bay and the main house block. The windows are double-hung wood sash with three over one light configurations. They feature brick soldier-course sills and vertical-point brick lintels. They are covered by aluminum awnings. There is a basement level one car garage which is accessed on the northern elevation of this building. The home also features a projecting oriel above this garage entry. The home also features a vertical-point brick stringcourse at the water table level.

Office of Historic Preservation
P.O. Box 176
Jefferson City, MO 65102
Certified Local Government Program
Historic Inventory - Phase 3

Kirkwood, Missouri

Continuation Sheet #1108
102 Handlan Court

43. History and Significance

No original permit similiar in design and plan as 102, 106 & 110 N. Dickson.

44. Description of Environment and Outbuildings

This corner lot has a side entry garage and features lots of shrubery. The rear yard is fenced in and has one (1) large and/or old tree in the NE corner.

OFFICE OF HISTORIC PRESERVATION, P.O. BOX 176, JEFFERSON CITY, MISSOURI 65101
H I S T O R I C I N V E N T O R Y

SLAC017-3116

1 NO 1102 LOCAL #
2 COUNTY
ST.LOUIS COUNTY
3.LOCATION OF NEGATIVES
LINDA STOCKMANN

4 PRESENT NAME(S)

5 OTHER NAME(S)

6 SPECIFIC LOCATION
105 HANDLAN COURT
105 HANDLAN COURT

7 CITY OR TOWN
K I R K W O O D, M O

8 SITE PLAN WITH NORTH ARROW
S E E M A P

9 COORDINATES
LOT
LANG

10 SITE / STRUCTURE
BUILDING X / OBJECT

11 ON NAT'L REG? (YES/NO) N

12 IS IT ELIBIBLE? (YES/NO)

13 PART OF HIST DIST (YES/NO) N

14 DIST POTENT (YES/NO)

15 NAME OF ESTABLISHED DISTRICT

16 THEMATIC CATEGORY

17 DATE(S) OR PERIOD
CA 1935

18 STYLE OR DESIGN ECLECTIC
CRAFTSMAN

19 ARCHITECT OR ENGINEER

20 CONTRACTOR OR BUILDER

21 ORIGINAL USE, IF APPARENT
SINGLE FAMILY

22 PRESENT USE
SINGLE FAMILY

23 OWNERSHIP PUBLIC
PRIVATE X

24 OWNER'S NAME & ADDRESS (IF KNOWN)

25 OPEN TO PUBLIC (YES/NO) N

26 LOCAL CONTACT PERSON OR ORGANIZATION

27 OTHER SURVEYS IN WHICH INCLUDED

28 NO OF STORIES 01.0

29 BASEMENT (Y/N) Y
FULL (Y/N)

30 FOUNDATION MATERIAL
CONCRETE

31 WALL CONSTRUCTION
MASONRY

32 ROOF TYPE & MATERIAL
FRONT GABLE
ASPHALT SHINGLE

33 NO. OF BAYS
FRONT 2 SIDE 3

34 WALL TREATMENT
TEXTURED RED BRICK

35 PLAN SHAPE
IRERGULAR

36 CHANGES (EXPLAIN IN #42) ADDITION / ALTERED / MOVED

37 CONDITION
INTERIOR
EXTERIOR GOOD

38 PRESERVATION UNDERWAY? (Y/N) N

39 ENDANGERED (YES/NO) N
BY WHAT ?

40 VISIBLE FROM PUBLIC ROAD ? (YES/NO) Y

41 DISTANCE FROM AND FRONTAGE ON ROAD

P H O T O

42 FURTHER DESCRIPTION OF IMPORTANT FEATURES
S E E C O N T I N U A T I O N S H E E T

43 HISTORY AND SIGNIFICANCE
S E E C O N T I N U A T I O N S H E E T

44 DESCRIPTION OF ENVIRONMENT AND OUTBUILDINGS
S E E C O N T I N U A T I O N S H E E T

45 SOURCES OF INFORMATION
S E E C O N T I N U A T I O N S H E E T

46 PREPARED BY
LINDA STOCKMANN

47 ORGANIZATION
KIRK. LANDM. COMM.

48 DATE
6/88

49 REVISION DATE(S)

Bldg. 1102
105 Handlan Court

This building is primarily read as a one story rectangular block with a front facing gable. The primary elevation features a slightly projecting gabled bay with an extended southern leg on that gable. This bay contains the primary entry. The entry contains a single-leaf wood door with multi-lights. It is covered by an aluminum storm door and topped by an aluminum awning. The primary entry is accessed by a concrete porch with concrete stairs, wrought iron stairway railings and a brick balustrade. There is a large exterior stepped chimney at the intersection of the projecting facade bay and the main house block. The windows are double-hung wood sash with three over one light configurations. They feature brick soldier-course sills, vertical-point brick lintels and aluminum awnings. There is a vertical-point brick stringcourse at the water table level. The home features a basement-level garage which is accessed on the primary elevation.

Office of Historic Preservation
P.O. Box 176
Jefferson City, MO 65102
Certified Local Government Program
Historic Inventory - Phase 3

Kirkwood, Missouri

Continuation Sheet # 1102
105 Handlan Court

43. History and Significance

No original permit--see 102, 106 & 110 N Dickson, similiar in design and plan.

44. Description of Environment and Outbuildings

Lot is dominated by a large and/or old tree in the front yard. Asphlat driveway from street to basement level garage. Rear yard features one (1) tree and a picket fence.

OFFICE OF HISTORIC PRESERVATION, P.O. BOX 176, JEFFERSON CITY, MISSOURI 65101
H I S T O R I C I N V E N T O R Y

SLA5018-2417

1 NO 1107 LOCAL #
2 COUNTY

3.LOCATION OF NEGATIVES

4 PRESENT NAME(S)

5 OTHER NAME(S)

6 SPECIFIC LOCATION
106 HANDLAN COURT
106 HANDLAN COURT

7 CITY OR TOWN
K I R K W O O D, M O

8 SITE PLAN WITH NORTH ARROW
S E E M A P

9 COORDINATES
LOT
LANG

10 SITE / STRUCTURE
BUILDING X / OBJECT

11 ON NAT'L REG? (YES/NO) N

12 IS IT ELIBIBLE? (YES/NO)

13 PART OF HIST DIST (YES/NO) N

14 DIST POTENT (YES/NO)

15 NAME OF ESTABLISHED DISTRICT

16 THEMATIC CATEGORY

17 DATE(S) OR PERIOD
CA 1935

18 STYLE OR DESIGN ECLECTIC
CRAFTSMAN

19 ARCHITECT OR ENGINEER

20 CONTRACTOR OR BUILDER

21 ORIGINAL USE, IF APPARENT
SINGLE FAMILY

22 PRESENT USE
SINGLE FAMILY

23 OWNERSHIP PUBLIC
PRIVATE X

24 OWNER'S NAME & ADDRESS (IF KNOWN)

25 OPEN TO PUBLIC (YES/NO) N

26 LOCAL CONTACT PERSON OR ORGANIZATION

27 OTHER SURVEYS IN WHICH INCLUDED

28 NO OF STORIES 01.0

29 BASEMENT (Y/N) Y
FULL (Y/N)

30 FOUNDATION MATERIAL
CONCRETE

31 WALL CONSTRUCTION
MASONRY

32 ROOF TYPE & MATERIAL
FRONT GABLE
ASPHALT SHINGLE

33 NO. OF BAYS
FRONT 2 SIDE 3

34 WALL TREATMENT
RED BRICK

35 PLAN SHAPE
IRREGULAR

36 CHANGES (EXPLAIN IN #42) ADDITION / ALTERED / MOVED

37 CONDITION
INTERIOR
EXTERIOR GOOD

38 PRESERVATION UNDERWAY? (Y/N) N

39 ENDANGERED (YES/NO) N
BY WHAT ?

40 VISIBLE FROM PUBLIC ROAD ? (YES/NO) Y

41 DISTANCE FROM AND FRONTAGE ON ROAD

42 FURTHER DESCRIPTION OF IMPORTANT FEATURES
S E E C O N T I N U A T I O N S H E E T

43 HISTORY AND SIGNIFICANCE
S E E C O N T I N U A T I O N S H E E T

44 DESCRIPTION OF ENVIRONMENT AND OUTBUILDINGS
S E E C O N T I N U A T I O N S H E E T

45 SOURCES OF INFORMATION
S E E C O N T I N U A T I O N S H E E T

P H O T O

46 PREPARED BY
LINDA STOCKMANN

47 ORGANIZATION
KIRK. LANDM. COMM.

48 DATE
6/88

49 REVISION DATE(S)

Bldg. 1107
106 Handlan Court

This building is primarily read as a one story rectangular block with a front facing gable - the bungalow plan. The primary elevation features a slightly projecting gabled facade bay with an extended northern leg on that gable. This bay contains the primary entry which is recessed. The entry contains a single leaf wood door with multi lights which is covered by an aluminum storm door and accessed by a concrete porch and stairs with a brick balustrade. The primary elevation also features a large exterior stepped chimney at the intersection of this projecting facade bay and the main house block. The windows are double hung wood sash with three over one light configurations. They feature brick soldier-course sills and vertical-point brick lintels. The home also features a vertical-point brick stringcourse at the water table level. The roofline features close rake and eaves. There is a one car basement level garage which is accessed from the primary elevation.

Office of Historic Preservation
P.O. Box 176
Jefferson City, MO 65102
Certified Local Government Program
Historic Inventory - Phase 3

Kirkwood, Missouri

Continuation Sheet # 1107
106 Handlan Court

43. History and Significance

No origianl permit, similiar in design and plan to 102, 106 & 110 N. Dickson.

44. Description of Environment and Outbuildings

This is a well maintained lot with an asphlat driveway with painted concrete retaining walls. Massive tree dominates rear of the lot.

OFFICE OF HISTORIC PRESERVATION, P.O. BOX 176, JEFFERSON CITY, MISSOURI 65101
H I S T O R I C I N V E N T O R Y

SLR2017-2-17

1 NO 1103 LOCAL #
2 COUNTY

3.LOCATION OF NEGATIVES

4 PRESENT NAME(S)

5 OTHER NAME(S)

6 SPECIFIC LOCATION
109 HANDLAN COURT
109 HANDLAN COURT

7 CITY OR TOWN
K I R K W O O D, M O

8 SITE PLAN WITH NORTH ARROW
S E E M A P

9 COORDINATES
LOT
LANG

10 SITE X STRUCTURE OBJECT
BUILDING

11 ON NAT'L REG? (YES/NO) N

12 IS IT ELIBIBLE? (YES/NO)

13 PART OF HIST DIST (YES/NO) N

14 DIST POTENT (YES/NO)

15 NAME OF ESTABLISHED DISTRICT

16 THEMATIC CATEGORY

17 DATE(S) OR PERIOD
CA 1935

18 STYLE OR DESIGN ECLECTIC
CRAFTSMAN

19 ARCHITECT OR ENGINEER

20 CONTRACTOR OR BUILDER

21 ORIGINAL USE, IF APPARENT
SINGLE FAMILY

22 PRESENT USE
SINGLE FAMILY

23 OWNERSHIP PUBLIC
PRIVATE X

24 OWNER'S NAME & ADDRESS (IF KNOWN)

25 OPEN TO PUBLIC (YES/NO) N

26 LOCAL CONTACT PERSON OR ORGANIZATION

27 OTHER SURVEYS IN WHICH INCLUDED

28 NO OF STORIES 01.0

29 BASEMENT (Y/N) Y
FULL (Y/N)

30 FOUNDATION MATERIAL
CONCRETE

31 WALL CONSTRUCTION
MASONRY

32 ROOF TYPE & MATERIAL
FRONT GABLE
ASPHALT SHINGLE

33 NO. OF BAYS
FRONT 2 SIDE 3

34 WALL TREATMENT
MULTI-COLOR BRICK

35 PLAN SHAPE
IRREGUALR

36 CHANGES (EXPLAIN IN #42) ADDITION
ALTERED
MOVED

37 CONDITION
INTERIOR
EXTERIOR GOOD

38 PRESERVATION UNDERWAY? (Y/N) N

39 ENDANGERED (YES/NO) N
BY WHAT ?

40 VISIBLE FROM PUBLIC ROAD ? (YES/NO) Y

41 DISTANCE FROM AND FRONTAGE ON ROAD

42 FURTHER DESCRIPTION OF IMPORTANT FEATURES
S E E C O N T I N U A T I O N S H E E T

43 HISTORY AND SIGNIFICANCE
S E E C O N T I N U A T I O N S H E E T

44 DESCRIPTION OF ENVIRONMENT AND OUTBUILDINGS
S E E C O N T I N U A T I O N S H E E T

45 SOURCES OF INFORMATION
S E E C O N T I N U A T I O N S H E E T

P H O T O

46 PREPARED BY
LINDA STOCKMANN

47 ORGANIZATION
KIRK. LANDM. COMM.

48 DATE
6/88

49 REVISION DATE(S)

Bldg. 1103
109 Handlan Court

This building is primarily read as a one-story rectangular block with a front-facing gable. The primary elevation features a slightly projecting gabled bay with an extended southern leg on that gable. The primary entrance is contained in this projecting facade gable. It contains a single-leaf wood door with multi-lights. It is covered by an aluminum storm door and accessed by a concrete porch with concrete stairs and a brick balustrade. The door is topped by an aluminum awning. There is a large exterior stepped chimney at the intersection of this projecting bay and the main house block. The windows are double-hung wood sash with three over one light configurations, brick soldier-course sills and vertical point lintels. There is a vertical-point stringcourse at the water table level. The home features a one car basement level garage which is accessed on the primary elevation.

Office of Historic Preservation
P.O. Box 176
Jefferson City, MO 65102
Certified Local Government Program
Historic Inventory - Phase 3

Kirkwood, Missouri

Continuation Sheet # 1103
109 Handlan Court

43. History and Significance

No original permit--see 102, 106 & 110 N. Dickson, similiar in design and plan.

44. Description of Environment and Outbuildings

This lot features lots of large and/or old trees& an asphlat driveway which is flanked by stones.

OFFICE OF HISTORIC PRESERVATION, P.O. BOX 176, JEFFERSON CITY, MISSOURI 65101

H I S T O R I C I N V E N T O R Y

1 NO 1106 LOCAL #
2 COUNTY
3.LOCATION OF NEGATIVES

4 PRESENT NAME(S)
5 OTHER NAME(S)

6 SPECIFIC LOCATION
110 HANDLAN COURT
110 HANDLAN COURT

7 CITY OR TOWN
K I R K W O O D, M O

8 SITE PLAN WITH NORTH ARROW
S E E M A P

9 COORDINATES
LOT
LANG

10 SITE / BUILDING X / STRUCTURE / OBJECT

11 ON NAT'L REG? (YES/NO) N
12 IS IT ELIBIBLE? (YES/NO)

13 PART OF HIST DIST (YES/NO) N
14 DIST POTENT (YES/NO)

15 NAME OF ESTABLISHED DISTRICT

16 THEMATIC CATEGORY

17 DATE(S) OR PERIOD
CA 1935

18 STYLE OR DESIGN ECLECTIC
CRAFTSMAN

19 ARCHITECT OR ENGINEER

20 CONTRACTOR OR BUILDER

21 ORIGINAL USE, IF APPARENT
SINGLE FAMILY

22 PRESENT USE
SINGLE FAMILY

23 OWNERSHIP PUBLIC
PRIVATE X

24 OWNER'S NAME & ADDRESS (IF KNOWN)

25 OPEN TO PUBLIC (YES/NO) N

26 LOCAL CONTACT PERSON OR ORGANIZATION

27 OTHER SURVEYS IN WHICH INCLUDED

28 NO OF STORIES 01.0

29 BASEMENT (Y/N) Y
FULL (Y/N)

30 FOUNDATION MATERIAL
COCRETE

31 WALL CONSTRUCTION
MASONRY

32 ROOF TYPE & MATERIAL
FRONT GABLE
ASPHALT SHINGLE

33 NO. OF BAYS
FRONT 2 SIDE 3

34 WALL TREATMENT
MULTI-COLOR BRICK

35 PLAN SHAPE
IREGULAR

36 CHANGES (EXPLAIN IN #42) ADDITION / ALTERED X / MOVED

37 CONDITION
INTERIOR
EXTERIOR GOOD

38 PRESERVATION UNDERWAY? (Y/N) N

39 ENDANGERED (YES/NO) N
BY WHAT ?

40 VISIBLE FROM PUBLIC ROAD ? (YES/NO) Y

41 DISTANCE FROM AND FRONTAGE ON ROAD

P H O T O

42 FURTHER DESCRIPTION OF IMPORTANT FEATURES
S E E C O N T I N U A T I O N S H E E T

43 HISTORY AND SIGNIFICANCE
S E E C O N T I N U A T I O N S H E E T

44 DESCRIPTION OF ENVIRONMENT AND OUTBUILDINGS
S E E C O N T I N U A T I O N S H E E T

45 SOURCES OF INFORMATION
S E E C O N T I N U A T I O N S H E E T

46 PREPARED BY
LINDA STOCKMANN

47 ORGANIZATION
KIRK. LANDM. COMM.

48 DATE
6/88

49 REVISION DATE(S)

Bldg. 1106
110 Handlan Court

This building is primarily read as a one story rectangular block with a front facing gable - the bungalow plan. The primary elevation features a slightly projecting gabled facade bay with an extended north leg on that gable. This bay contains the primary entrance. The primary entrance contains a single-leaf wood door with multi-lights. It is covered by an aluminum storm door and accessed by a concrete porch and stairs with a brick balustrade. It is topped by an aluminum awning. There is a large exterior stepped chimney at the intersection of this projecting facade bay and the main house block. The windows are double hung wood sash with three over one light configurations. They feature brick soldier-course sills and vertical point brick lintels. The house has been altered on the primary elevation. At one time it featured a basement level garage which was accessed from on that elevation. The area of the driveway has been filled in and the garage is now a room. The home also features a vertical point stringcourse at the water table level.

Office of Historic Preservation
P.O. Box 176
Jefferson City, MO 65102
Certified Local Government Program
Historic Inventory - Phase 3

Kirkwood, Missouri

Continuation Sheet #1106
110 Handlan Court

43. History and Significance

No original permit, similiar in design and plan as 102, 106 & 110 N. dickson.

44. Description of Environment and Outbuildings

This lot features one (1) very large tree in the rear yard. Front driveway has been filled to present a level front yard. Side lot is used for parking area. There is a small storage shed in the side yard.

OFFICE OF HISTORIC PRESERVATION, P.O. BOX 176, JEFFERSON CITY, MISSOURI 65101
H I S T O R I C I N V E N T O R Y

SL-AS-OB-250

1 NO 1105 LOCAL #
2 COUNTY
3. LOCATION OF NEGATIVES

4 PRESENT NAME(S)

5 OTHER NAME(S)

6 SPECIFIC LOCATION
112 HANDLAN COURT
112 HANDLAN COURT

7 CITY OR TOWN
K I R K W O O D, M O

8 SITE PLAN WITH NORTH ARROW
S E E M A P

9 COORDINATES
LOT
LANG

10 SITE X / STRUCTURE
BUILDING X / OBJECT

11 ON NAT'L REG? (YES/NO) N

12 IS IT ELIGIBLE? (YES/NO)

13 PART OF HIST DIST (YES/NO) N

14 DIST POTENT (YES/NO)

15 NAME OF ESTABLISHED DISTRICT

16 THEMATIC CATEGORY

17 DATE(S) OR PERIOD
CA 1941

18 STYLE OR DESIGN MODERN
RANCH

19 ARCHITECT OR ENGINEER
E. MCMAHON

20 CONTRACTOR OR BUILDER
CARL BOSS

21 ORIGINAL USE, IF APPARENT
SINGLE FAMILY

22 PRESENT USE
SINGLE FAMILY

23 OWNERSHIP PUBLIC / PRIVATE X

24 OWNER'S NAME & ADDRESS (IF KNOWN)

25 OPEN TO PUBLIC (YES/NO) N

26 LOCAL CONTACT PERSON OR ORGANIZATION

27 OTHER SURVEYS IN WHICH INCLUDED

28 NO OF STORIES 01.0

29 BASEMENT (Y/N) Y
FULL (Y/N)

30 FOUNDATION MATERIAL
CONCRETE

31 WALL CONSTRUCTION
FRAME

32 ROOF TYPE & MATERIAL
SIDE GABLE
ASPHALT SHINGLE

33 NO. OF BAYS
FRONT 4 SIDE 2

34 WALL TREATMENT
MULTI-COLOR BRICK VENEER

35 PLAN SHAPE
IRREGULAR

36 CHANGES (EXPLAIN IN #42) ADDITION / ALTERED X / MOVED

37 CONDITION
INTERIOR
EXTERIOR GOOD

38 PRESERVATION UNDERWAY? (Y/N) N

39 ENDANGERED (YES/NO) N
BY WHAT ?

40 VISIBLE FROM PUBLIC ROAD ? (YES/NO) Y

41 DISTANCE FROM AND FRONTAGE ON ROAD

42 FURTHER DESCRIPTION OF IMPORTANT FEATURES
S E E C O N T I N U A T I O N S H E E T

43 HISTORY AND SIGNIFICANCE
S E E C O N T I N U A T I O N S H E E T

44 DESCRIPTION OF ENVIRONMENT AND OUTBUILDINGS
S E E C O N T I N U A T I O N S H E E T

45 SOURCES OF INFORMATION
S E E C O N T I N U A T I O N S H E E T

P H O T O

46 PREPARED BY
LINDA STOCKMANN

47 ORGANIZATION
KIRK. LANDM. COMM.

48 DATE
6/88

49 REVISION DATE(S)

Bldg. 1105
112 Handlan Court

This building is primarily read as a one story rectangular block with side gables of the ranch plan. Its primary elevation originally matched that of 113 Handland. It features a projecting gabled facade bay which, at one time, encompassed both an entry porch, which was topped by a secondary gable, and a garage entry. The garage entry has been converted to contain the primary entrance. The primary entrance contains a single leaf flush wood door which is covered by an aluminum storm door and flanked by plain sidelights. The windows are double hung metal sash with two over two light configurations. The home features slightly projecting stringcourses of header bricks dividing the wall surface into four horizontal parts. The home also features a projecting screened-in porch on its southeast elevation. The roofline features close rake & eaves and a plain frieze. The area of the gables is covered in wide wood horizontal lap siding.

Office of Historic Preservation
P.O. Box 176
Jefferson City, MO 65102
Certified Local Government Program
Historic Inventory - Phase 3

Kirkwood, Missouri

Continuation Sheet #1105
112 Handlan Court

43. History and Significance

1. Original owner--Carl Bass, permit # 81, 3/11/41.
2. Permit # 00034, 4/14/49--added a screened in porch.

44. Description of Environment and Outbuildings

This lot features a large oak tree in front and a number of other trees along both sides and in the rear of the lot. An asphlat driveway leads from the street to the front of the house and then forks off to form a second parking area.

OFFICE OF HISTORIC PRESERVATION, P.O. BOX 176, JEFFERSON CITY, MISSOURI 65101
H I S T O R I C I N V E N T O R Y

SLASCOX-251

1 NO 1104 LOCAL #
2 COUNTY
ST.LOUIS COUNTY
3.LOCATION OF NEGATIVES
LINDA STOCKMANN

4 PRESENT NAME(S)

5 OTHER NAME(S)

6 SPECIFIC LOCATION
113 HANDLAN COURT
113 HANDLAN COURT

7 CITY OR TOWN
K I R K W O O D, M O

8 SITE PLAN WITH NORTH ARROW
S E E M A P

9 COORDINATES
LOT
LANG

10 SITE BUILDING X STRUCTURE OBJECT

11 ON NAT'L REG? (YES/NO) N

12 IS IT ELIBIBLE? (YES/NO)

13 PART OF HIST DIST (YES/NO) N

14 DIST POTENT (YES/NO)

15 NAME OF ESTABLISHED DISTRICT

16 THEMATIC CATEGORY

17 DATE(S) OR PERIOD
CA 1940

18 STYLE OR DESIGN MODERN
RANCH

19 ARCHITECT OR ENGINEER
B. MCMAHON

20 CONTRACTOR OR BUILDER
CARL BOSS

21 ORIGINAL USE, IF APPARENT
SINGLE FAMILY

22 PRESENT USE
SINGLE FAMILY

23 OWNERSHIP PUBLIC
PRIVATE X

24 OWNER'S NAME & ADDRESS (IF KNOWN)

25 OPEN TO PUBLIC (YES/NO) N

26 LOCAL CONTACT PERSON OR ORGANIZATION

27 OTHER SURVEYS IN WHICH INCLUDED

28 NO OF STORIES 01.0

29 BASEMENT (Y/N) Y
FULL (Y/N)

30 FOUNDATION MATERIAL
CONCRETE

31 WALL CONSTRUCTION
FRAME

32 ROOF TYPE & MATERIAL
SIDE GABLE
ASPHALT SHINGLE

33 NO. OF BAYS
FRONT 4 SIDE 3

34 WALL TREATMENT
MULTI-COLOR BRICK VENEER

35 PLAN SHAPE

36 CHANGES (EXPLAIN IN #42) ADDITION
ALTERED
MOVED

37 CONDITION
INTERIOR
EXTERIOR GOOD

38 PRESERVATION UNDERWAY? (Y/N) N

39 ENDANGERED (YES/NO) N
BY WHAT ?

40 VISIBLE FROM PUBLIC ROAD ?
(YES/NO) Y

41 DISTANCE FROM AND FRONTAGE ON ROAD

42 FURTHER DESCRIPTION OF IMPORTANT FEATURES
S E E C O N T I N U A T I O N S H E E T

43 HISTORY AND SIGNIFICANCE
S E E C O N T I N U A T I O N S H E E T

44 DESCRIPTION OF ENVIRONMENT AND OUTBUILDINGS
S E E C O N T I N U A T I O N S H E E T

45 SOURCES OF INFORMATION
S E E C O N T I N U A T I O N S H E E T

P H O T O

46 PREPARED BY
LINDA STOCKMANN

47 ORGANIZATION
KIRK. LANDM. COMM.

48 DATE
6/88

49 REVISION DATE(S)

Bldg. 1104
113 Handlan Court

This building is primarily read as a one story rectangular block of the ranch plan. Its primary elevation features a projecting gabled bay. This bay encompasses a slightly projecting secondary gabled garage bay and the primary entry porch. The primary entrance contains a single-leaf six-panel Colonial style door which is covered by an aluminum storm door. The entry porch features plain wood posts. The windows are double-hung wood sash with multi-lights in both sash. They are flanked by decorative shutters on the facade. The roofline features a close rake & eave with a plain frieze. The area of the gables has been clad in aluminum horizontal lap siding.

Office of Historic Preservation
P.O. Box 176
Jefferson City, MO 65102
Certified Local Government Program
Historic Inventory - Phase 3

Kirkwood, Missouri

Continuation Sheet # 1104
113 Handlan Court

43. History and Significance

Original owner, Carl Bass, permit # 4774, 9/24/40.

44. Description of Environment and Outbuildings

This is an open lot with two (2) gravel driveways, one serving as a carport and the second accessing the attached garage.

Fire Station
1

OFFICE OF HISTORIC PRESERVATION, P.O. BOX 176, JEFFERSON CITY, MISSOURI 65101

H I S T O R I C I N V E N T O R Y

1 NO 16C9 LOCAL #
2 COUNTY
ST. LOUIS
3.LOCATION OF NEGATIVES
LINDA STOCKMAN

4 PRESENT NAME(S)

5 OTHER NAME(S)

6 SPECIFIC LOCATION
116 S. HARRISON

7 CITY OR TOWN
K I R K W O O D, M O

8 SITE PLAN WITH NORTH ARROW

S E E M A P

9 COORDINATES
LOT
LANG

10 SITE STRUCTURE
BUILDING X OBJECT

11 ON NAT'L REG? (YES/NO) N

12 IS IT ELIGIBLE? (YES/NO)

13 PART OF HIST DIST (YES/NO) N

14 DIST POTENT (YES/NO)

15 NAME OF ESTABLISHED DISTRICT

16 THEMATIC CATEGORY

17 DATE(S) OR PERIOD
CA 1890

18 STYLE OR DESIGN VICTORIAN
FOLK VICTORIAN

19 ARCHITECT OR ENGINEER

20 CONTRACTOR OR BUILDER

21 ORIGINAL USE, IF APPARENT
SINGLE FAMILY RESIDENCE

22 PRESENT USE
SINGLE FAMILY RESIDENCE

23 OWNERSHIP PUBLIC
PRIVATE X

24 OWNER'S NAME & ADDRESS (IF KNOWN)

25 OPEN TO PUBLIC (YES/NO) N

26 LOCAL CONTACT PERSON OR ORGANIZATION

27 OTHER SURVEYS IN WHICH INCLUDED

28 NO OF STORIES 01.0

29 BASEMENT (Y/N) Y
FULL (Y/N) Y

30 FOUNDATION MATERIAL
STONE AND CONCRETE

31 WALL CONSTRUCTION
FRAME

32 ROOF TYPE & MATERIAL
TRI-GABLE
ASPHALT SHINGLES

33 NO. OF BAYS
FRONT 4 SIDE 3

34 WALL TREATMENT
WOOD HORIZONTAL LAP SIDING

35 PLAN SHAPE
IRREGULAR

36 CHANGES (EXPLAIN IN #42) ADDITION X
ALTERED
MOVED

37 CONDITION
INTERIOR
EXTERIOR FAIR

38 PRESERVATION UNDERWAY? (Y/N) N

39 ENDANGERED (YES/NO) N
BY WHAT ?

40 VISIBLE FROM PUBLIC ROAD ? (YES/NO) Y

41 DISTANCE FROM AND FRONTAGE ON ROAD

P H O T O

42 FURTHER DESCRIPTION OF IMPORTANT FEATURES
S E E C O N T I N U A T I O N S H E E T

43 HISTORY AND SIGNIFICANCE
S E E C O N T I N U A T I O N S H E E T

44 DESCRIPTION OF ENVIRONMENT AND OUTBUILDINGS
S E E C O N T I N U A T I O N S H E E T

45 SOURCES OF INFORMATION
S E E C O N T I N U A T I O N S H E E T

46 PREPARED BY
LINDA STOCKMAN

47 ORGANIZATION
KIRKWOOD LANDM COMM.

48 DATE
05/88

49 REVISION DATE(S)

609

116 S. Harrison

This building has been altered and there are a couple of additions to this building. The original building was a front-facing-gable-wing-plus-side-wing plan. The roof-line of that original home features a plain projecting cornice. There is a primary entry porch located at the intersection of that front-facing-wing and the side wing. It features a shed roof supported by turned wood posts. The primary entrance contains a single-leaf wood door with a large rectangular light in the upper half. It is covered by an aluminum storm door and topped by a transom. The windows have been replaced. They are double-hung wood sash with multi-lights in both sash. They feature plain wood surrounds with narrow wood lug sills. The windows on the primary elevation feature wood shutters. There is a one story addition on the rear of this building which features a rear-facing gable roof which is stepped down from that of the main house roof. This addition is covered with deteriorated and missing wood shingles. Projecting from that addition is a breeze way with an attached two story addition. That two story addition and breeze way is covered with natural cedar siding.

Office of Historic Preservation
P. O. Box 176
Jefferson City, Missouri 65102
CERTIFIED LOCAL GOVERNMENT PROGRAM
HISTORIC INVENTORY - PHASE 3

KIRKWOOD, MISSOURI

Continuation Sheet 116 S. Harrison-

43. History and Significance

1. Permit log notation, 717, 8/17/25--garage--owner, J.R. Blanner.
2. Permit_____, 7/24/85--$30,000.00 addition.

*

44. Description of Environment and Outbuildings.

This is a deep lot with a few large and/or old trees.

OFFICE OF HISTORIC PRESERVATION, P.O. BOX 176, JEFFERSON CITY, MISSOURI 65101

H I S T O R I C I N V E N T O R Y

SLA502-

1 NO 1610 LOCAL #

2 COUNTY
ST. LOUIS

3.LOCATION OF NEGATIVES
LINDA STOCKMAN

4 PRESENT NAME(S)

5 OTHER NAME(S)

6 SPECIFIC LOCATION
118 S. HARRISON

7 CITY OR TOWN
K I R K W O O D, M O

8 SITE PLAN WITH NORTH ARROW

S E E M A P

9 COORDINATES
LOT
LANG

10 SITE X / STRUCTURE / BUILDING / OBJECT

11 ON NAT'L REG? (YES/NO) N

12 IS IT ELIBIBLE? (YES/NO)

13 PART OF HIST DIST (YES/NO) N

14 DIST POTENT (YES/NO)

15 NAME OF ESTABLISHED DISTRICT

16 THEMATIC CATEGORY

17 DATE(S) OR PERIOD
CA 1890

18 STYLE OR DESIGN NATIONAL FOLK

19 ARCHITECT OR ENGINEER

20 CONTRACTOR OR BUILDER

21 ORIGINAL USE, IF APPARENT
SINGLE FAMILY RESIDENCE

22 PRESENT USE
SINGLE FAMILY RESIDENCE

23 OWNERSHIP PUBLIC / PRIVATE X

24 OWNER'S NAME & ADDRESS (IF KNOWN)

25 OPEN TO PUBLIC (YES/NO) N

26 LOCAL CONTACT PERSON OR ORGANIZATION

27 OTHER SURVEYS IN WHICH INCLUDED

28 NO OF STORIES 01.0

29 BASEMENT (Y/N) Y
FULL (Y/N) Y

30 FOUNDATION MATERIAL
STONE

31 WALL CONSTRUCTION
FRAME

32 ROOF TYPE & MATERIAL
MULTIPLE GABLE
ASPHALT SHINGLES

33 NO. OF BAYS
FRONT 3 SIDE 3

34 WALL TREATMENT
STUCCO

35 PLAN SHAPE
IRREGUALR

36 CHANGES (EXPLAIN IN #42) ADDITION X / ALTERED / MOVED

37 CONDITION
INTERIOR
EXTERIOR GOOD

38 PRESERVATION UNDERWAY? (Y/N) N

39 ENDANGERED (YES/NO) N
BY WHAT ?

40 VISIBLE FROM PUBLIC ROAD ? (YES/NO) Y

41 DISTANCE FROM AND FRONTAGE ON ROAD

P H O T O

42 FURTHER DESCRIPTION OF IMPORTANT FEATURES
S E E C O N T I N U A T I O N S H E E T

43 HISTORY AND SIGNIFICANCE
S E E C O N T I N U A T I O N S H E E T

44 DESCRIPTION OF ENVIRONMENT AND OUTBUILDINGS
S E E C O N T I N U A T I O N S H E E T

45 SOURCES OF INFORMATION
S E E C O N T I N U A T I O N S H E E T

46 PREPARED BY
LINDA STOCKMAN

47 ORGANIZATION
KIRKWOOD LANDM COMM.

48 DATE
05/88

49 REVISION DATE(S)

610

118 S. Harrison

This building is of the front-facing gabled wing plus side wing plan. The primary entry is located on the side wall of the front-facing gable wing. It features a single-leaf vertical plank wood door with three rectangular lights placed diagonally in the upper one-third. The windows are double-hung wood sash with two over two light configurations. They feature narrow molded surrounds with narrow lug sills. There is an addition on the rear of this building. This addition features a side gabled roof and includes a screened-in porch on the northeast corner. The roof-line features a plain projecting boxed cornice.

Office of Historic Preservation
P. O. Box 176
Jefferson City, Missouri 65102
CERTIFIED LOCAL GOVERNMENT PROGRAM
HISTORIC INVENTORY - PHASE 3

KIRKWOOD, MISSOURI

Continuation Sheet 118 S. Harrison

43. History and Significance

1. Permit log notation, 419, 3/25/24--add to residence--owner, M.A. Baumstock.
2. Permit log notation, 603, 3/14/25--garage--owner, Marcus Baumstock.
3. Permit log notation, 1118, 8/23/46--alter residence--(internal)--owner, Joan W. Ryan.

*

44. Description of Environment and Outbuildings.

This is a deep lot. Thereis a detached two (2) car frame garage in the rear yard.

OFFICE OF HISTORIC PRESERVATION, P.O. BOX 176, JEFFERSON CITY, MISSOURI 65101

H I S T O R I C I N V E N T O R Y

SLA5018 - [illegible]

1 NO 1611 LOCAL #
2 COUNTY
ST. LOUIS
3.LOCATION OF NEGATIVES
LINDA STOCKMAN

4 PRESENT NAME(S)

5 OTHER NAME(S)

6 SPECIFIC LOCATION
120 S. HARRISON

7 CITY OR TOWN
K I R K W O O D, M O

8 SITE PLAN WITH NORTH ARROW

S E E M A P

9 COORDINATES
LOT
LANG

10 SITE X STRUCTURE
BUILDING X OBJECT

11 ON NAT'L REG? (YES/NO) N

12 IS IT ELIBIBLE? (YES/NO)

13 PART OF HIST DIST (YES/NO) N

14 DIST POTENT (YES/NO)

15 NAME OF ESTABLISHED DISTRICT

16 THEMATIC CATEGORY

17 DATE(S) OR PERIOD
CA 1890

18 STYLE OR DESIGN VICTORIAN
FOLK VICTORIAN

19 ARCHITECT OR ENGINEER

20 CONTRACTOR OR BUILDER

21 ORIGINAL USE, IF APPARENT
SINGLE FAMILY RESIDENCE

22 PRESENT USE
SINGLE FAMILY RESIDENCE

23 OWNERSHIP PUBLIC
PRIVATE X

24 OWNER'S NAME & ADDRESS (IF KNOWN)

25 OPEN TO PUBLIC (YES/NO) N

26 LOCAL CONTACT PERSON OR ORGANIZATION

27 OTHER SURVEYS IN WHICH INCLUDED

28 NO OF STORIES 01.5

29 BASEMENT (Y/N) Y
FULL (Y/N) Y

30 FOUNDATION MATERIAL
STONE

31 WALL CONSTRUCTION
FRAME

32 ROOF TYPE & MATERIAL
TRUNCATED HIP
ASPHALT SHINGLES

33 NO. OF BAYS
FRONT 3 SIDE 2

34 WALL TREATMENT
WOOD HORIZONATL LAP SIDING

35 PLAN SHAPE
IRREGULAR

36 CHANGES (EXPLAIN IN #42) ADDITION
ALTERED
MOVED

37 CONDITION
INTERIOR
EXTERIOR FAIR

38 PRESERVATION UNDERWAY? (Y/N) N

39 ENDANGERED (YES/NO) N
BY WHAT ?

40 VISIBLE FROM PUBLIC ROAD ? (YES/NO) Y

41 DISTANCE FROM AND FRONTAGE ON ROAD

P H O T O

42 FURTHER DESCRIPTION OF IMPORTANT FEATURES
S E E C O N T I N U A T I O N S H E E T

43 HISTORY AND SIGNIFICANCE
S E E C O N T I N U A T I O N S H E E T

44 DESCRIPTION OF ENVIRONMENT AND OUTBUILDINGS
S E E C O N T I N U A T I O N S H E E T

45 SOURCES OF INFORMATION
S E E C O N T I N U A T I O N S H E E T

46 PREPARED BY
LINDA STOCKMAN

47 ORGANIZATION
KIRKWOOD LANDM COMM.

48 DATE
05/88

49 REVISION DATE(S)

611

120 S. Harrison

This building is primarily read as a one-and-a-half story square block with a truncated hip roof. The roof-line is complex. In addition to the primary truncated hip, it features a large triangular dormer on the primary elevation, a small gabled dormer on the north elevation and a shed dormer on the south elevation. There is a primary entry porch. This porch is half-width. It features a shed roof supported by turned wood posts with jigsaw spandrels. There is a wood slat balustrade. The primary entry contains a single-leaf wood door with nine lights in the upper two-thirds. It is covered by an aluminum storm door and topped by a transom. Some of the windows are double-hung wood sash with one over one light configurations. There are also six over six light configurations. The home also contains single-leaf wood casement windows. An example of this is directly to the north of the primary entrance. This window contains art glass with a Victorian-like light configuration. Many of the windows feature working wood shutters. The gable area of the triangular dormer on the primary elevation features squared-off wood shingles and fishscale style wood shingles. The roof-line features a plain projecting boxed cornice.

Office of Historic Preservation
P. O. Box 176
Jefferson City, Missouri 65102
CERTIFIED LOCAL GOVERNMENT PROGRAM
HISTORIC INVENTORY - PHASE 3

KIRKWOOD, MISSOURI

Continuation Sheet 120 S. Harrison

43. History and Significance

1. Permit log notation, 907, 8/9/26--garage--owner, L.L. Adams.
2. Permit log notation, 2331, 10/26/36--addition to garage--owner, Frank Baumstock.
3. Permit log notation, 3238, 11/6/36--addition to garage.

*

44. Description of Environment and Outbuildings.

This is a deep lot with several large and/or old trees in the rear yard. The rear yard is enclosed by a stockade fence.

OFFICE OF HISTORIC PRESERVATION, P.O. BOX 176, JEFFERSON CITY, MISSOURI 65101

H I S T O R I C I N V E N T O R Y

1 NO 1612 LOCAL #

2 COUNTY
ST. LOUIS

3. LOCATION OF NEGATIVES
LINDA STOCKMAN

4 PRESENT NAME(S)

5 OTHER NAME(S)

6 SPECIFIC LOCATION
122 S. HARRISON

7 CITY OR TOWN
K I R K W O O D, M O

8 SITE PLAN WITH NORTH ARROW

S E E M A P

9 COORDINATES
LOT
LANG

10 SITE X / STRUCTURE / BUILDING / OBJECT

11 ON NAT'L REG? (YES/NO) N

12 IS IT ELIGIBLE? (YES/NO)

13 PART OF HIST DIST (YES/NO) N

14 DIST POTENT (YES/NO)

15 NAME OF ESTABLISHED DISTRICT

16 THEMATIC CATEGORY

17 DATE(S) OR PERIOD
CA 1890

18 STYLE OR DESIGN VICTORIAN
FOLK VICTORIAN

19 ARCHITECT OR ENGINEER

20 CONTRACTOR OR BUILDER

21 ORIGINAL USE, IF APPARENT
SINGLE FAMILY RESIDENCE

22 PRESENT USE
SINGLE FAMILY RESIDENCE

23 OWNERSHIP PUBLIC
PRIVATE X

24 OWNER'S NAME & ADDRESS (IF KNOWN)

25 OPEN TO PUBLIC (YES/NO) N

26 LOCAL CONTACT PERSON OR ORGANIZATION

27 OTHER SURVEYS IN WHICH INCLUDED

28 NO OF STORIES 01.5

29 BASEMENT (Y/N) Y
FULL (Y/N) Y

30 FOUNDATION MATERIAL
STONE

31 WALL CONSTRUCTION
FRAME

32 ROOF TYPE & MATERIAL
TRUNCATED HIP
ASPHALT SHINGLES

33 NO. OF BAYS
FRONT 3 SIDE 2

34 WALL TREATMENT
WOOD HORIZONTAL LAP SIDING

35 PLAN SHAPE
IRREGULAR

36 CHANGES (EXPLAIN IN #42) ADDITION X
ALTERED
MOVED

37 CONDITION
INTERIOR
EXTERIOR GOOD

38 PRESERVATION UNDERWAY? (Y/N) N

39 ENDANGERED (YES/NO) N
BY WHAT ?

40 VISIBLE FROM PUBLIC ROAD ? (YES/NO) Y

41 DISTANCE FROM AND FRONTAGE ON ROAD

P H O T O

42 FURTHER DESCRIPTION OF IMPORTANT FEATURES
S E E C O N T I N U A T I O N S H E E T

43 HISTORY AND SIGNIFICANCE
S E E C O N T I N U A T I O N S H E E T

44 DESCRIPTION OF ENVIRONMENT AND OUTBUILDINGS
S E E C O N T I N U A T I O N S H E E T

45 SOURCES OF INFORMATION
S E E C O N T I N U A T I O N S H E E T

46 PREPARED BY
LINDA STOCKMAN

47 ORGANIZATION
KIRKWOOD LANDM COMM.

48 DATE
05/88

49 REVISION DATE(S)

612

122 S. Harrison

This bridling is primarily read as a one-and-a-half story square block with a truncated hip roof. The roof-line is complex because of its dormers. It features a large triangular dormer on the primary elevation, the wall surface of this dormer is clad with fishscale and squared off wood shingles. The home also features a small gabled dormer on the north elevation and a shed dormer on the south elevation. There is a half-width entry porch with a shed roof supported by narrow wood posts with a wrought iron balustrade. This porch has been altered. See building #611 (directly to the north of this building) for something that would be closer to what the original porch was like. The primary entry contains a single-leaf wood door with nine lights in the upper two-thirds. It is covered by an aluminum storm door. Directly to the north of the entry is a single-leaf wood casement window featuring art glass with a Victorian light configuration. The home also features double-hung wood sash windows with one over one and six over six light configurations. There is an open frame porch projecting from the rear elevation of this building.

Office of Historic Preservation
P. O. Box 176
Jefferson City, Missouri 65102
CERTIFIED LOCAL GOVERNMENT PROGRAM
HISTORIC INVENTORY - PHASE 3

KIRKWOOD, MISSOURI

Continuation Sheet 122 S. Harrison

43. History and Significance
Permit log notation, 126, 5/17/22--shed--owner John Purdy.

*

44. Description of Environment and Outbuildings.

This is a deep lot with several large and/or old trees in the rear yard.

OFFICE OF HISTORIC PRESERVATION, P.O. BOX 176, JEFFERSON CITY, MISSOURI 65101
H I S T O R I C I N V E N T O R Y

SLA5018-

1 NO 1613 LOCAL #
2 COUNTY
ST. LOUIS
3.LOCATION OF NEGATIVES
LINDA STOCKMAN

4 PRESENT NAME(S)

5 OTHER NAME(S)

6 SPECIFIC LOCATION
124 S. HARRISON

7 CITY OR TOWN
K I R K W O O D, M O

8 SITE PLAN WITH NORTH ARROW

S E E M A P

9 COORDINATES
LOT
LANG

10 SITE / STRUCTURE
BUILDING X / OBJECT

11 ON NAT'L REG? (YES/NO) N

12 IS IT ELIBIBLE? (YES/NO)

13 PART OF HIST DIST (YES/NO) N

14 DIST POTENT (YES/NO)

15 NAME OF ESTABLISHED DISTRICT

16 THEMATIC CATEGORY

17 DATE(S) OR PERIOD
CA 1925

18 STYLE OR DESIGN ECLECTIC
BUNGALOW

19 ARCHITECT OR ENGINEER

2C CONTRACTOR OR BUILDER

21 ORIGINAL USE, IF APPARENT
SINGLE FAMILY RESIDENCE

22 PRESENT USE
SINGLE FAMILY RESIDENCE

23 OWNERSHIP PUBLIC
PRIVATE X

24 OWNER'S NAME & ADDRESS (IF KNOWN)

25 OPEN TO PUBLIC (YES/NO) N

26 LOCAL CONTACT PERSON OR ORGANIZATION

27 OTHER SURVEYS IN WHICH INCLUDED

28 NO OF STORIES 01.0

29 BASEMENT (Y/N) Y
FULL (Y/N) Y

30 FOUNDATION MATERIAL
CONCRETE BLOCK

31 WALL CONSTRUCTION
FRAME

32 ROOF TYPE & MATERIAL
SIDE GABLE
ASPHALT SHINGLES

33 NO. OF BAYS
FRONT 3 SIDE 2

34 WALL TREATMENT
WOOD HORIZONTAL LAP SIDING

35 PLAN SHAPE
IRREGULAR

36 CHANGES (EXPLAIN IN #42) ADDITION
ALTERED
MOVED

37 CONDITION
INTERIOR
EXTERIOR GOOD

38 PRESERVATION UNDERWAY? (Y/N) N

39 ENDANGERED (YES/NO) N
BY WHAT ?

40 VISIBLE FROM PUBLIC ROAD ? (YES/NO) Y

41 DISTANCE FROM AND FRONTAGE ON ROAD

P H O T O

42 FURTHER DESCRIPTION OF IMPORTANT FEATURES
S E E C O N T I N U A T I O N S H E E T

43 HISTORY AND SIGNIFICANCE
S E E C O N T I N U A T I O N S H E E T

44 DESCRIPTION OF ENVIRONMENT AND OUTBUILDINGS
S E E C O N T I N U A T I O N S H E E T

45 SOURCES OF INFORMATION
S E E C O N T I N U A T I O N S H E E T

46 PREPARED BY
LINDA STOCKMAN

47 ORGANIZATION
KIRKWOOD LANDM COMM.

48 DATE
05/88

49 REVISION DATE(S)

613

124 S. Harrison

This building is primarily read as a one story rectangular block with side gables. The roof-line features overhanging eaves and decorative wood brackets. There is a prominent entry porch featuring the gable roof with decorative wood brackets and a decorative barge board. The porch features stylized wood posts with a geometric-like balustrade. The primary entrance is off-center toward the north. It contains a single-leaf wood door with irregularly shaped lights. It is covered by an aluminum storm door. The windows are double-hung wood sash with four over one light configurations. They feature wide wood surrounds and narrow wood lug sills. There is an enclosed porch projecting from the rear of this building.

Office of Historic Preservation
P. O. Box 176
Jefferson City, Missouri 65102
CERTIFIED LOCAL GOVERNMENT PROGRAM
HISTORIC INVENTORY - PHASE 3

KIRKWOOD, MISSOURI

Continuation Sheet 124 S. Harrison

43. History and Significance

Permit log notation. 710, 8/12/25--residence--owner, Ed Purdy.

44. Description of Environment and Outbuildings.

This is a moderate size irregularly shaped lot with several large and/or old trees. There is a portable metal shed in the rear yard.

OFFICE OF HISTORIC PRESERVATION, P.O. BOX 176, JEFFERSON CITY, MISSOURI 65101

HISTORIC INVENTORY

1 NO 1501 LOCAL #
2 COUNTY
ST. LOUIS
3.LOCATION OF NEGATIVES
LINDA STOCKMAN

4 PRESENT NAME(S)

5 OTHER NAME(S)

6 SPECIFIC LOCATION
311 S. HARRISON

7 CITY OR TOWN
K I R K W O O D, M O

8 SITE PLAN WITH NORTH ARROW

S E E M A P

9 COORDINATES
LOT
LANG

10 SITE / STRUCTURE
BUILDING X / OBJECT

11 ON NAT'L REG? (YES/NO) N

12 IS IT ELIGIBLE? (YES/NO)

13 PART OF HIST DIST (YES/NO) N

14 DIST POTENT (YES/NO)

15 NAME OF ESTABLISHED DISTRICT

16 THEMATIC CATEGORY

17 DATE(S) OR PERIOD
CA 1940

18 STYLE OR DESIGN MODERN
RANCH

19 ARCHITECT OR ENGINEER

20 CONTRACTOR OR BUILDER
STEELE BROTHERS

21 ORIGINAL USE, IF APPARENT
SINGLE FAMILY RESIDENCE

22 PRESENT USE
SINGLE FAMILY RESIDENCE

23 OWNERSHIP PUBLIC
PRIVATE X

24 OWNER'S NAME & ADDRESS (IF KNOWN)

25 OPEN TO PUBLIC (YES/NO) N

26 LOCAL CONTACT PERSON OR ORGANIZATION

27 OTHER SURVEYS IN WHICH INCLUDED

28 NO OF STORIES 01.0

29 BASEMENT (Y/N) Y
FULL (Y/N) Y

30 FOUNDATION MATERIAL
CONCRETE BLOCK

31 WALL CONSTRUCTION
FRAME

32 ROOF TYPE & MATERIAL
LOW HIP
ASPHALT SHINGLES

33 NO. OF BAYS
FRONT 5 SIDE 2

34 WALL TREATMENT
MULTI-COLOR BRICK VENEER

35 PLAN SHAPE
RECTANGLE

36 CHANGES (EXPLAIN IN #42) ADDITION
ALTERED
MOVED

37 CONDITION
INTERIOR POOR
EXTERIOR

38 PRESERVATION UNDERWAY? (Y/N) N

39 ENDANGERED (YES/NO) N
BY WHAT ?
Y

40 VISIBLE FROM PUBLIC ROAD ? (YES/NO)

41 DISTANCE FROM AND FRONTAGE ON ROAD

P H O T O

42 FURTHER DESCRIPTION OF IMPORTANT FEATURES
S E E C O N T I N U A T I O N S H E E T

43 HISTORY AND SIGNIFICANCE
S E E C O N T I N U A T I O N S H E E T

44 DESCRIPTION OF ENVIRONMENT AND OUTBUILDINGS
S E E C O N T I N U A T I O N S H E E T

45 SOURCES OF INFORMATION
S E E C O N T I N U A T I O N S H E E T

46 PREPARED BY
LINDA STOCKMAN

47 ORGANIZATION
KIRKWOOD LANDM COMM.

48 DATE
05/88

49 REVISION DATE(S)

501

311 S. Harrison

This building is primarily read as a one story rectangular block with a medium hip roof. The roof-line features widely overhanging boxed eaves. The primary entrance contains a single-leaf wood door with raised molding and a diamond light in the upper one-third of the door. It is covered by an aluminum storm door. The majority of the windows are metal horizontal sliding windows. The home also features double-hung metal sash windows and a fixed picture window. There is a two car garage under the main house block which is accessed on the primary elevation. The home features four regularly spaced courses of brick on all four elevations and a plain wood frieze beneath the roof.

Office of Historic Preservation
P. O. Box 176
Jefferson City, Missouri 65102
CERTIFIED LOCAL GOVERNMENT PROGRAM
HISTORIC INVENTORY - PHASE 3

KIRKWOOD, MISSOURI

Continuation Sheet 311 S. Harrison

43. History and Significance

(313 on permit)--Permit _____, 6/5/40, four (4) room brick residence--owner Adam Jackson; builder, Steele Bros.

44. Description of Environment and Outbuildings.

T-is is a moderate size lot with a wooded area at the rear.

OFFICE OF HISTORIC PRESERVATION, P.O. BOX 176, JEFFERSON CITY, MISSOURI 65101
H I S T O R I C I N V E N T O R Y

SLHCOP -

1 NO 1502 LOCAL #
2 COUNTY
ST. LOUIS
3.LOCATION OF NEGATIVES
LINDA STOCKMAN

4 PRESENT NAME(S)

5 OTHER NAME(S)

6 SPECIFIC LOCATION
315 S. HARRISON

7 CITY OR TOWN
K I R K W O O D, M O

8 SITE PLAN WITH NORTH ARROW
S E E M A P

9 COORDINATES
LOT
LANG

10 SITE X / BUILDING / STRUCTURE / OBJECT

11 ON NAT'L REG? (YES/NO) N

12 IS IT ELIBIBLE? (YES/NO)

13 PART OF HIST DIST (YES/NO) N

14 DIST POTENT (YES/NO)

15 NAME OF ESTABLISHED DISTRICT

16 THEMATIC CATEGORY

17 DATE(S) OR PERIOD
CA 1925

18 STYLE OR DESIGN VERNACULAR

19 ARCHITECT OR ENGINEER

20 CONTRACTOR OR BUILDER

21 ORIGINAL USE, IF APPARENT
SINGLE FAMILY RESIDENCE

22 PRESENT USE
SINGLE FAMILY RESIDENCE

23 OWNERSHIP PUBLIC / PRIVATE X

24 OWNER'S NAME & ADDRESS (IF KNOWN)

25 OPEN TO PUBLIC (YES/NO) N

26 LOCAL CONTACT PERSON OR ORGANIZATION

27 OTHER SURVEYS IN WHICH INCLUDED

28 NO OF STORIES 01.0

29 BASEMENT (Y/N) Y
FULL (Y/N) Y

30 FOUNDATION MATERIAL
TEXTURED CONCRETE BLOCK

31 WALL CONSTRUCTION
MASONRY

32 ROOF TYPE & MATERIAL
LOW HIP
ASPHALT SHINGLES

33 NO. OF BAYS
FRONT 3 SIDE 2

34 WALL TREATMENT
BRICK

35 PLAN SHAPE
IRREGULAR

36 CHANGES (EXPLAIN IN #42) ADDITION / ALTERED / MOVED

37 CONDITION
INTERIOR
EXTERIOR GOOD

38 PRESERVATION UNDERWAY? (Y/N) N

39 ENDANGERED (YES/NO) N
BY WHAT ?

40 VISIBLE FROM PUBLIC ROAD ? (YES/NO) Y

41 DISTANCE FROM AND FRONTAGE ON ROAD

42 FURTHER DESCRIPTION OF IMPORTANT FEATURES
S E E C O N T I N U A T I O N S H E E T

43 HISTORY AND SIGNIFICANCE
S E E C O N T I N U A T I O N S H E E T

44 DESCRIPTION OF ENVIRONMENT AND OUTBUILDINGS
S E E C O N T I N U A T I O N S H E E T

45 SOURCES OF INFORMATION
S E E C O N T I N U A T I O N S H E E T

P H O T O

46 PREPARED BY
LINDA STOCKMAN

47 ORGANIZATION
KIRKWOOD LANDM COMM.

48 DATE
05/88

49 REVISION DATE(S)

502

315 S. Harrison

This building is primarily read as a one story square box with a low hip roof. The roof-line features close eaves. The primary elevation is dominated by an entry porch with a hip roof, brick posts and solid brick balustrade. The primary entrance is central. It contains a single-leaf wood door with a single light in the upper one-third of the door. It is covered by a wood storm door. The windows are double-hung wood sash with three over one light configurations. They feature brick soldier-course sills. Several of the windows have aluminum awnings.

Office of Historic Preservation
P. O. Box 176
Jefferson City, Missouri 65102
CERTIFIED LOCAL GOVERNMENT PROGRAM
HISTORIC INVENTORY - PHASE 3

KIRKWOOD, MISSOURI

Continuation Sheet 315 S. Harrison

43. History and Significance

44. Description of Environment and Outbuildings.

This is a moderate size lot with a wooded area at the rear.

315

OFFICE OF HISTORIC PRESERVATION, P.O. BOX 176, JEFFERSON CITY, MISSOURI 65101
H I S T O R I C I N V E N T O R Y

SLA5018-259

1 NO 1503 LOCAL #
2 COUNTY
ST. LOUIS
3.LOCATION OF NEGATIVES
LINDA STOCKMAN

4 PRESENT NAME(S)

5 OTHER NAME(S)

6 SPECIFIC LOCATION
317 S. HARRISON

7 CITY OR TOWN
K I R K W O O D, M O

8 SITE PLAN WITH NORTH ARROW

S E E M A P

9 COORDINATES
LOT
LANG

10 SITE X STRUCTURE
BUILDING OBJECT

11 ON NAT'L REG? (YES/NO) N

12 IS IT ELIBIBLE? (YES/NO)

13 PART OF HIST DIST (YES/NO) N

14 DIST PCTENT (YES/NO)

15 NAME OF ESTABLISHED DISTRICT

16 THEMATIC CATEGORY

17 DATE(S) OR PERIOD
CA 1915

18 STYLE OR DESIGN ECLECTIC
HOMESTEAD

19 ARCHITECT OR ENGINEER

20 CONTRACTOR OR BUILDER

21 ORIGINAL USE, IF APPARENT
SINGLE FAMILY RESIDENCE

22 PRESENT USE
SINGLE FAMILY RESIDENCE

23 OWNERSHIP PUBLIC
PRIVATE X

24 OWNER'S NAME & ADDRESS (IF KNOWN)

25 OPEN TO PUBLIC (YES/NO) N

26 LOCAL CONTACT PERSON OR ORGANIZATION

27 OTHER SURVEYS IN WHICH INCLUDED

28 NO OF STORIES 02.5

29 BASEMENT (Y/N) Y
FULL (Y/N) Y

30 FOUNDATION MATERIAL
CONCRETE

31 WALL CONSTRUCTION
FRAME

32 ROOF TYPE & MATERIAL
FRONT LOW GABLE
ASPHALT SHINGLES

33 NO. OF BAYS
FRONT 2 SIDE 3

34 WALL TREATMENT
ASBESTOS SHINGLES

35 PLAN SHAPE
IRREGULAR

36 CHANGES (EXPLAIN IN #42) ADDITION
ALTERED
MOVED

37 CONDITION
INTERIOR
EXTERIOR GOOD

38 PRESERVATION UNDERWAY? (Y/N) N

39 ENDANGERED (YES/NO) N
BY WHAT ?

40 VISIBLE FROM PUBLIC ROAD ?
(YES/NO) Y

41 DISTANCE FROM AND FRONTAGE ON ROAD

P H O T O

42 FURTHER DESCRIPTION OF IMPORTANT FEATURES
S E E C O N T I N U A T I O N S H E E T

43 HISTORY AND SIGNIFICANCE
S E E C O N T I N U A T I O N S H E E T

44 DESCRIPTION OF ENVIRONMENT AND OUTBUILDINGS
S E E C O N T I N U A T I O N S H E E T

45 SOURCES OF INFORMATION
S E E C O N T I N U A T I O N S H E E T

46 PREPARED BY
LINDA STOCKMAN

47 ORGANIZATION
KIRKWOOD LANDM COMM.

48 DATE
05/88

49 REVISION DATE(S)

503

317 S. Harrison

This building is primarily read as a two-and-half story rectangular block with a steep front facing-gable. The gables feature returns and they are boxed at the peak and have regularly spaced decorative wood brackets. The roof-line features a projecting boxed cornice. The home features pedimented gable dormers on both side elevations. There is a projecting sun room and entry porch on the primary elevation. The sun room features double-hung wood sash windows with six over six light configurations. The entry porch is set off by an intersecting gable. The primary entrance contains a single-leaf wood door with a large rectangular glass in the upper half. It is covered by an aluminum storm door. There is an entrance to the sun room off the entry porch. This entrance is on the south wall of that sun room. It contains a single-leaf wood door with multi-lights. The majority of the windows on the home are double-hung wood sash with three over one light configurations. The home also features single-leaf wood casement windows. There is a projecting room addition on the southwest corner and a projecting deck on the rear of the building.

Office of Historic Preservation
P. O. Box 176
Jefferson City, Missouri 65102
CERTIFIED LOCAL GOVERNMENT PROGRAM
HISTORIC INVENTORY - PHASE 3

KIRKWOOD, MISSOURI

Continuation Sheet 317 S. Harrison

43. History and Significance

44. Description of Environment and Outbuildings.

This is a moderate size lot with several large and/or old trees. The rear yard is enclosed by a chain=link fence.

OFFICE OF HISTORIC PRESERVATION, P.O. BOX 176, JEFFERSON CITY, MISSOURI 65101
H I S T O R I C I N V E N T O R Y

SLPS017-260

1 NO 1415 LOCAL #
2 COUNTY
ST. LOUIS
3.LOCATION OF NEGATIVES
LINDA STOCKMAN

4 PRESENT NAME(S)

5 OTHER NAME(S)

6 SPECIFIC LOCATION
337 S. HARRISON

7 CITY OR TOWN
K I R K W O O D, M O

8 SITE PLAN WITH NORTH ARROW
S E E M A P

1c THEMATIC CATEGORY

17 DATE(S) OR PERIOD
CA 1900

18 STYLE OR DESIGN VERNACULAR

19 ARCHITECT OR ENGINEER

20 CONTRACTOR OR BUILDER

21 ORIGINAL USE, IF APPARENT
TWO-FAMILY RESIDENCE

22 PRESENT USE
TWO-FAMILY RESIDENCE

23 OWNERSHIP PUBLIC
PRIVATE X

24 OWNER'S NAME & ADDRESS (IF KNOWN)

25 OPEN TO PUBLIC (YES/NO) N

26 LOCAL CONTACT PERSON OR ORGANIZATION

27 OTHER SURVEYS IN WHICH INCLUDED

28 NO OF STORIES 01.0

29 BASEMENT (Y/N) Y
FULL (Y/N) Y

30 FOUNDATION MATERIAL
CONCRETE BLOCK

31 WALL CONSTRUCTION
MASONRY

32 ROOF TYPE & MATERIAL
FRONT GABLE
ASPHALT SHINGLES

33 NO. OF BAYS
FRONT 4 SIDE 4

34 WALL TREATMENT
CONCRETE BLOCK

35 PLAN SHAPE
IRREGULAR

36 CHANGES (EXPLAIN IN #42) ADDITION X
ALTERED
MOVED

37 CONDITION
INTERIOR
EXTERIOR POOR

38 PRESERVATION UNDERWAY? (Y/N) N

39 ENDANGERED (YES/NO) N
BY WHAT ?

40 VISIBLE FROM PUBLIC ROAD ?
(YES/NO) Y

41 DISTANCE FROM AND FRONTAGE ON ROAD

P H O T O

9 COORDINATES
LOT
LANG

10 SITE STRUCTURE
BUILDING X OBJECT

11 ON NAT'L REG? (YES/NO) N

12 IS IT ELIBIBLE? (YES/NO)

13 PART OF HIST DIST (YES/NO) N

14 DIST PCTENT (YES/NO)

15 NAME OF ESTABLISHED DISTRICT

42 FURTHER DESCRIPTION OF IMPORTANT FEATURES
S E E C O N T I N U A T I O N S H E E T

43 HISTORY AND SIGNIFICANCE
S E E C O N T I N U A T I O N S H E E T

44 DESCRIPTION OF ENVIRONMENT AND OUTBUILDINGS
S E E C O N T I N U A T I O N S H E E T

45 SOURCES OF INFORMATION
S E E C O N T I N U A T I O N S H E E T

46 PREPARED BY
LINDA STOCKMAN

47 ORGANIZATION
KIRKWOOD LANDM COMM.

48 DATE
05/88

49 REVISION DATE(S)

415

3375 Harrison

This building is primarily read as a one story rectangular block with a front-facing gable. The roof-line features close rake and eaves. There is a projecting room addition on the rear elevation which features wide horizontal masonite siding. There is also a projecting full-width screened-in porch on the front elevation featuring a gabled roof. There are two primary entrances, both contain single-leaf flush wood doors with three small rectangular lights placed diagonally in the upper third. Both entrances have aluminum storm doors. The windows are double-hung wood sash with two vertical lights over one. They feature narrow wood surrounds with brick soldier-course sills.

Office of Historic Preservation
P. O. Box 176
Jefferson City, Missouri 65102
CERTIFIED LOCAL GOVERNMENT PROGRAM
HISTORIC INVENTORY - PHASE 3

KIRKWOOD, MISSOURI

Continuation Sheet 337 S. Harrison

43. History and Significance

Permit 7822, 10/24/67--rebuild 54' of footing and concrete block foundation--owner, Earl McCary.

*

44. Description of Environment and Outbuildings.

This is a small narrow lot with a few large and/or old trees.

3337

OFFICE OF HISTORIC PRESERVATION, P.O. BOX 176, JEFFERSON CITY, MISSOURI 65101
H I S T O R I C I N V E N T O R Y

SLA-903-261

1 NO 1416 LOCAL #
2 COUNTY
ST. LOUIS
3. LOCATION OF NEGATIVES
LINDA STOCKMAN

4 PRESENT NAME(S)

5 OTHER NAME(S)

6 SPECIFIC LOCATION
347 S. HARRISON

7 CITY OR TOWN
K I R K W O O D, M O

8 SITE PLAN WITH NORTH ARROW
S E E M A P

9 COORDINATES
LOT
LANG

10 SITE X STRUCTURE
BUILDING OBJECT

11 ON NAT'L REG? (YES/NO) N

12 IS IT ELIBIBLE? (YES/NO)

13 PART OF HIST DIST (YES/NO) N

14 DIST PCTENT (YES/NO)

15 NAME OF ESTABLISHED DISTRICT

16 THEMATIC CATEGORY

17 DATE(S) OR PERIOD
CA 1965

18 STYLE OR DESIGN MODERN
RANCH

19 ARCHITECT OR ENGINEER

20 CONTRACTOR OR BUILDER
WILLIAM WALTER CORPORATION

21 ORIGINAL USE, IF APPARENT
SINGLE FAMILY RESIDENCE

22 PRESENT USE
SINGLE FAMILY RESIDENCE

23 OWNERSHIP PUBLIC
PRIVATE X

24 OWNER'S NAME & ADDRESS (IF KNOWN)

25 OPEN TO PUBLIC (YES/NO) N

26 LOCAL CONTACT PERSON OR ORGANIZATION

27 OTHER SURVEYS IN WHICH INCLUDED

28 NO OF STORIES 01.0

29 BASEMENT (Y/N) Y
FULL (Y/N) Y

30 FOUNDATION MATERIAL
CONCRETE

31 WALL CONSTRUCTION
FRAME

32 ROOF TYPE & MATERIAL
FRONT GABLE
ASPHALT SHINGLES

33 NO. OF BAYS
FRONT 2 SIDE 4

34 WALL TREATMENT
WOOD MASONITE SIDING

35 PLAN SHAPE
RECTANGLE

36 CHANGES (EXPLAIN IN #42) ADDITION
ALTERED
MOVED

37 CONDITION
INTERIOR
EXTERIOR GOOD

38 PRESERVATION UNDERWAY? (Y/N) N

39 ENDANGERED (YES/NO) N
BY WHAT ?

40 VISIBLE FROM PUBLIC ROAD ? (YES/NO) Y

41 DISTANCE FROM AND FRONTAGE ON ROAD

42 FURTHER DESCRIPTION OF IMPORTANT FEATURES
S E E C O N T I N U A T I O N S H E E T

43 HISTORY AND SIGNIFICANCE
S E E C O N T I N U A T I O N S H E E T

44 DESCRIPTION OF ENVIRONMENT AND OUTBUILDINGS
S E E C O N T I N U A T I O N S H E E T

45 SOURCES OF INFORMATION
S E E C O N T I N U A T I O N S H E E T

P H O T O

46 PREPARED BY
LINDA STOCKMAN

47 ORGANIZATION
KIRKWOOD LANDM COMM.

48 DATE
05/88

49 REVISION DATE(S)

416

347 S. Harrison

This building is primarily read as a one story rectangular block with a front-facing gable. The roof-line features overhanging eaves with exposed rafters. This building faces sideways on the lot. The primary elevation features a large picture window divided into nine lights. This window is fixed and it is a metal unit. The remainder of the windows are double-hung metal sash with one over one light configurations. The primary entrance contains a single-leaf wood panel door with two small lights at the top. It is covered by an aluminum storm door. There is a small entry porch which has a wrought iron railing and no roof.

Office of Historic Preservation
P. O. Box 176
Jefferson City, Missouri 65102
CERTIFIED LOCAL GOVERNMENT PROGRAM
HISTORIC INVENTORY - PHASE 3

KIRKWOOD, MISSOURI

Continuation Sheet 347 S. Harrison

43. History and Significance

Permit 7352, 8/10/65--one (1) story five (5) room and bath frame residence--owner, Lester Sloan; builder, William Walter Corp.

44. Description of Environment and Outbuildings.

This is a moderate size open lot with a wooded area at the rear of the lot.

OFFICE OF HISTORIC PRESERVATION, P.O. BOX 176, JEFFERSON CITY, MISSOURI 65101
HISTORIC INVENTORY

SLR2012-262

1 NO 1417 LOCAL #
2 COUNTY
ST. LOUIS
3.LOCATION OF NEGATIVES
LINDA STOCKMAN

4 PRESENT NAME(S)

5 OTHER NAME(S)

6 SPECIFIC LOCATION
355 S. HARRISON

7 CITY OR TOWN
KIRKWOOD, MO

8 SITE PLAN WITH NORTH ARROW
SEE MAP

9 COORDINATES
LOT
LANG

10 SITE STRUCTURE
BUILDING X OBJECT

11 ON NAT'L REG? (YES/NO) N

12 IS IT ELIBIBLE? (YES/NO)

13 PART OF HIST DIST (YES/NO) N

14 DIST POTENT (YES/NO)

15 NAME OF ESTABLISHED DISTRICT

16 THEMATIC CATEGORY

17 DATE(S) OR PERIOD
CA 1890

18 STYLE OR DESIGN VERNACULAR

19 ARCHITECT OR ENGINEER

20 CONTRACTOR OR BUILDER

21 ORIGINAL USE, IF APPARENT
CHURCH

22 PRESENT USE
CHURCH

23 OWNERSHIP PUBLIC X
PRIVATE

24 OWNER'S NAME & ADDRESS (IF KNOWN)

25 OPEN TO PUBLIC (YES/NO) Y

26 LOCAL CONTACT PERSON OR ORGANIZATION

27 OTHER SURVEYS IN WHICH INCLUDED

28 NO OF STORIES 01.0

29 BASEMENT (Y/N) Y
FULL (Y/N) Y

30 FOUNDATION MATERIAL
CONCRETE

31 WALL CONSTRUCTION
FRAME

32 ROOF TYPE & MATERIAL
FRONT GABLE
ASPHALT SHINGLES

33 NO. OF BAYS
FRONT 3 SIDE 5

34 WALL TREATMENT
HORIZONTAL ALUMINUM SIDING

35 PLAN SHAPE
IRREGULAR

36 CHANGES ADDITION X
(EXPLAIN IN #42) ALTERED
MOVED

37 CONDITION
INTERIOR
EXTERIOR GOOD

38 PRESERVATION UNDERWAY? (Y/N) N

39 ENDANGERED (YES/NO) N
BY WHAT ?

40 VISIBLE FROM PUBLIC ROAD ? (YES/NO) Y

41 DISTANCE FROM AND FRONTAGE ON ROAD

PHOTO

42 FURTHER DESCRIPTION OF IMPORTANT FEATURES
SEE CONTINUATION SHEET

43 HISTORY AND SIGNIFICANCE
SEE CONTINUATION SHEET

44 DESCRIPTION OF ENVIRONMENT AND OUTBUILDINGS
SEE CONTINUATION SHEET

45 SOURCES OF INFORMATION
SEE CONTINUATION SHEET

46 PREPARED BY
LINDA STOCKMAN

47 ORGANIZATION
KIRKWOOD LANDM COMM.

48 DATE
05/88

49 REVISION DATE(S)

417

355 S. Harrison

This is a church structure. It features a steeply pitched front-facing gable topped by a steeple. The primary elevation features a projecting enclosed entry. The entry has a gable roof. The entry contains double-leaf flush wood doors and is topped by a tripartite transom containing stained glass. The entry features wide wood surrounds and a broken pediment. The roof-line features a projecting boxed cornice. The soffit has been covered with aluminum material. The building has a rear addition which features twin gabled dormers on both its side elevations. The roof-line of this rear addition is gabled and it is stepped down from that of the church structure. The rear addition features many window light configurations. All of the windows are double-hung wood sash. They features two vertical lights over two vertical lights, two horizontal lights over two horizontal lights, and three over one light configurations. The windows on the main block of the church structure are double-hung with leaded stained glass.

Office of Historic Preservation
P. O. Box 176
Jefferson City, Missouri 65102
CERTIFIED LOCAL GOVERNMENT PROGRAM
HISTORIC INVENTORY - PHASE 3

KIRKWOOD, MISSOURI

Continuation Sheet 355 S. Harrison

43. History and Significance

Permit 9224, 10/2/73--construct foundation and repair frame church structure.

*

44. Description of Environment and Outbuildings.

This is a large lot. There is an asphalt parking pad to the north of the building.

OFFICE OF HISTORIC PRESERVATION, P.O. BOX 176, JEFFERSON CITY, MISSOURI 65101
H I S T O R I C I N V E N T O R Y

SLA-017-263

1 NO 1418 LOCAL #
2 COUNTY
ST. LOUIS
3.LOCATION OF NEGATIVES
LINDA STOCKMAN

4 PRESENT NAME(S)

5 OTHER NAME(S)

6 SPECIFIC LOCATION
357 S. HARRISON

7 CITY OR TOWN
K I R K W O O D, M O

8 SITE PLAN WITH NORTH ARROW
S E E M A P

9 COORDINATES
LOT
LANG

10 SITE STRUCTURE
BUILDING X OBJECT

11 ON NAT'L REG? (YES/NO) N

12 IS IT ELIBIBLE? (YES/NO)

13 PART OF HIST DIST (YES/NO) N

14 DIST POTENT (YES/NO)

15 NAME OF ESTABLISHED DISTRICT

16 THEMATIC CATEGORY

17 DATE(S) OR PERIOD
CA 1890

18 STYLE OR DESIGN NATIONAL FOLK

19 ARCHITECT OR ENGINEER

20 CONTRACTOR OR BUILDER

21 ORIGINAL USE, IF APPARENT
SINGLE FAMILY RESIDENCE

22 PRESENT USE
SINGLE FAMILY RESIDENCE

23 OWNERSHIP PUBLIC
PRIVATE X

24 OWNER'S NAME & ADDRESS (IF KNOWN)

25 OPEN TO PUBLIC (YES/NO) N

26 LOCAL CONTACT PERSON OR ORGANIZATION

27 OTHER SURVEYS IN WHICH INCLUDED

28 NO OF STORIES 01.0

29 BASEMENT (Y/N) N
FULL (Y/N) N

30 FOUNDATION MATERIAL
CONCRETE BLOCK PIERS

31 WALL CONSTRUCTION
FRAME

32 ROOF TYPE & MATERIAL
FRONT GABLE
ASPHALT SHINGLES

33 NO. OF BAYS
FRONT 2 SIDE 2

34 WALL TREATMENT
ASPHALT SIDING

35 PLAN SHAPE
RECTANGLE

36 CHANGES (EXPLAIN IN #42) ADDITION
ALTERED
MOVED

37 CONDITION
INTERIOR
EXTERIOR FAIR

38 PRESERVATION UNDERWAY? (Y/N) N

39 ENDANGERED (YES/NO) N
BY WHAT ?

40 VISIBLE FROM PUBLIC ROAD ? (YES/NO) Y

41 DISTANCE FROM AND FRONTAGE ON ROAD

42 FURTHER DESCRIPTION OF IMPORTANT FEATURES
S E E C O N T I N U A T I O N S H E E T

43 HISTORY AND SIGNIFICANCE
S E E C O N T I N U A T I O N S H E E T

44 DESCRIPTION OF ENVIRONMENT AND OUTBUILDINGS
S E E C O N T I N U A T I O N S H E E T

45 SOURCES OF INFORMATION
S E E C O N T I N U A T I O N S H E E T

P H O T O

46 PREPARED BY
LINDA STOCKMAN

47 ORGANIZATION
KIRKWOOD LANDM COMM.

48 DATE
05/88

49 REVISION DATE(S)

418

357 S. Harrison

This building is primarily read as a one story rectangular block with a front-facing gable. The roof-line features projecting plain boxed cornices. The primary elevation is dominated by a full-width entry porch. This entry porch features a hip roof, large turned wood posts, and a wood balustrade. The primary entry is off-center. It contains a single-leaf wood door with four horizontal lights in the upper half of the door. It is covered by an aluminum storm door. The windows are double-hung wood sash with two vertical lights over two vertical lights. They feature narrow wood surrounds and wood lug sills.

Office of Historic Preservation
P. O. Box 176
Jefferson City, Missouri 65102
CERTIFIED LOCAL GOVERNMENT PROGRAM
HISTORIC INVENTORY - PHASE 3

KIRKWOOD, MISSOURI

Continuation Sheet 357 S. Harrison

43. History and Significance

Permit 6564, 3/6/63--new foundation, add bath, new roof, siding and windows--owner, Adamathy; builder, K. V. Bildors.

*

44. Description of Environment and Outbuildings.

This is a moderate size open lot.

357

OFFICE OF HISTORIC PRESERVATION, P.O. BOX 176, JEFFERSON CITY, MISSOURI 65101
H I S T O R I C I N V E N T O R Y

SLA501-264

1 NO 1419 LOCAL #
2 COUNTY
ST. LOUIS
3.LOCATION OF NEGATIVES
LINDA STOCKMAN

4 PRESENT NAME(S)

5 OTHER NAME(S)

6 SPECIFIC LOCATION
359 S. HARRISON

7 CITY OR TOWN
K I R K W O O D, M O

8 SITE PLAN WITH NORTH ARROW
S E E M A P

9 COORDINATES
LOT
LANG

10 SITE / STRUCTURE
BUILDING X / OBJECT

11 ON NAT'L REG? (YES/NO) N

12 IS IT ELIBIBLE? (YES/NO)

13 PART OF HIST DIST (YES/NO) N

14 DIST POTENT (YES/NO)

15 NAME OF ESTABLISHED DISTRICT

16 THEMATIC CATEGORY

17 DATE(S) OR PERIOD
CA 1900

18 STYLE OR DESIGN ~~ECLECTIC~~
NATIONAL FOLK

19 ARCHITECT OR ENGINEER

20 CONTRACTOR OR BUILDER

21 ORIGINAL USE, IF APPARENT
SINGLE FAMILY RESIDENCE

22 PRESENT USE
SINGLE FAMILY RESIDENCE

23 OWNERSHIP PUBLIC
PRIVATE X

24 OWNER'S NAME & ADDRESS (IF KNOWN)

25 OPEN TO PUBLIC (YES/NO) N

26 LOCAL CONTACT PERSON OR ORGANIZATION

27 OTHER SURVEYS IN WHICH INCLUDED

28 NO OF STORIES 02.0

29 BASEMENT (Y/N) Y
FULL (Y/N) Y

30 FOUNDATION MATERIAL
CONCRETE

31 WALL CONSTRUCTION
FRAME

32 ROOF TYPE & MATERIAL
SIDE GABLE
ASPHALT SHINGLES

33 NO. OF BAYS
FRONT 2 SIDE 2

34 WALL TREATMENT
WIDE ALUMINUM SIDING

35 PLAN SHAPE
RECTANGLE

36 CHANGES (EXPLAIN IN #42) ADDITION X
ALTERED
MOVED

37 CONDITION
INTERIOR
EXTERIOR GOOD

38 PRESERVATION UNDERWAY? (Y/N) N

39 ENDANGERED (YES/NO) N
BY WHAT ?

40 VISIBLE FROM PUBLIC ROAD ? (YES/NO) Y

41 DISTANCE FROM AND FRONTAGE ON ROAD

42 FURTHER DESCRIPTION OF IMPORTANT FEATURES
S E E C O N T I N U A T I O N S H E E T

43 HISTORY AND SIGNIFICANCE
S E E C O N T I N U A T I O N S H E E T

44 DESCRIPTION OF ENVIRONMENT AND OUTBUILDINGS
S E E C O N T I N U A T I O N S H E E T

45 SOURCES OF INFORMATION
S E E C O N T I N U A T I O N S H E E T

P H O T O

46 PREPARED BY
LINDA STOCKMAN

47 ORGANIZATION
KIRKWOOD LANDM COMM.

48 DATE
05/88

49 REVISION DATE(S)

419

359 S. Harrison

This building is primarily read as a two story rectangular block with side gables. There is a two story addition projecting from the rear of that building. This addition features a shed roof. There is a one story addition to the rear of that addition which also features a shed roof. The roof-line features plain projecting boxed cornices. The primary elevation is dominated by a full-width entry porch. This entry porch features a shed roof with a secondary intersecting gable. The roof is supported by narrow wood posts and there is a wood balustrade. The primary entrance is off-center. It contains a flush wood door covered by an aluminum storm door. The windows are double-hung wood sash with two vertical lights over two vertical lights. The surrounds and sills have been covered with aluminum siding material. There is an open frame porch projecting from the rear elevation.

43. History and Significance

Permit 2092, 6/23/52--add basement kitchen and bath--owner Beauford W. Aitch.

*

44. Description of Environment and Outbuildings.

This is a moderate size open lot.

OFFICE OF HISTORIC PRESERVATION, P.O. BOX 176, JEFFERSON CITY, MISSOURI 65101
HISTORIC INVENTORY

1 NO 1561 LOCAL #
2 COUNTY
ST. LOUIS
3.LOCATION OF NEGATIVES
LINDA STOCKMAN

4 PRESENT NAME(S)

5 OTHER NAME(S)

6 SPECIFIC LOCATION
362 S. HARRISON

7 CITY OR TOWN
KIRKWOOD, MO

8 SITE PLAN WITH NORTH ARROW
SEE MAP

9 COORDINATES
LOT
LANG

10 SITE STRUCTURE
BUILDING X OBJECT

11 ON NAT'L REG? (YES/NO) N

12 IS IT ELIBIBLE? (YES/NO)

13 PART OF HIST DIST (YES/NO) N

14 DIST POTENT (YES/NO)

15 NAME OF ESTABLISHED DISTRICT

16 THEMATIC CATEGORY

17 DATE(S) OR PERIOD
CA 1900

18 STYLE OR DESIGN NATIONAL FOLK
BUNGALOW

19 ARCHITECT OR ENGINEER

20 CONTRACTOR OR BUILDER

21 ORIGINAL USE, IF APPARENT
SINGLE FAMILY RESIDENCE

22 PRESENT USE
SINGLE FAMILY RESIDENCE

23 OWNERSHIP PUBLIC
PRIVATE X

24 OWNER'S NAME & ADDRESS (IF KNOWN)

25 OPEN TO PUBLIC (YES/NO) N

26 LOCAL CONTACT PERSON OR ORGANIZATION

27 OTHER SURVEYS IN WHICH INCLUDED

28 NO OF STORIES 02.0

29 BASEMENT (Y/N) Y
FULL (Y/N) Y

30 FOUNDATION MATERIAL
CONCRETE

31 WALL CONSTRUCTION
FRAME

32 ROOF TYPE & MATERIAL
TRI-GABLE
ASPHALT SHINGLES

33 NO. OF BAYS
FRONT 3 SIDE 2

34 WALL TREATMENT
ASBESTOS SHINGLES

35 PLAN SHAPE
IRREGULAR

36 CHANGES (EXPLAIN IN #42) ADDITION
ALTERED
MOVED

37 CONDITION
INTERIOR
EXTERIOR FAIR

38 PRESERVATION UNDERWAY? (Y/N) N

39 ENDANGERED (YES/NO) N
BY WHAT ?

40 VISIBLE FROM PUBLIC ROAD ? (YES/NO) Y

41 DISTANCE FROM AND FRONTAGE ON ROAD

PHOTO

42 FURTHER DESCRIPTION OF IMPORTANT FEATURES
SEE CONTINUATION SHEET

43 HISTORY AND SIGNIFICANCE
SEE CONTINUATION SHEET

44 DESCRIPTION OF ENVIRONMENT AND OUTBUILDINGS
SEE CONTINUATION SHEET

45 SOURCES OF INFORMATION
SEE CONTINUATION SHEET

46 PREPARED BY
LINDA STOCKMAN

47 ORGANIZATION
KIRKWOOD LANDM COMM.

48 DATE
05/83

49 REVISION DATE(S)

561

362 S. Harrison

This building is of the gable-front-plus-side-wing plan. The roof-line features a plain projecting cornice. There is a entry porch located at the intersection of the front-facing gabled wing and side wing. It features a shed roof supported by plain wood posts. The primary entrance contains a single-leaf flush wood door with three small rectangular lights placed diagonally in the upper one-third of the door. It is covered by an aluminum storm door. The windows are double-hung wood sash with one over one light configurations. There is a projecting room on the rear elevation as well as an open frame porch.

Office of Historic Preservation
P. O. Box 176
Jefferson City, Missouri 65102
CERTIFIED LOCAL GOVERNMENT PROGRAM
HISTORIC INVENTORY - PHASE 3

KIRKWOOD, MISSOURI

Continuation Sheet 362 S. Harrison

43. History and Significance

No permit on file.

*

44. Description of Environment and Outbuildings.

This is a deep narrow lot with a few large and/or old trees. There is a metal storage shed in the back yard.

362

OFFICE OF HISTORIC PRESERVATION, P.O. BOX 176, JEFFERSON CITY, MISSOURI 65101

H I S T O R I C I N V E N T O R Y

1 NO 1562 LOCAL #

2 COUNTY
ST. LOUIS

3. LOCATION OF NEGATIVES
LINDA STOCKMAN

4 PRESENT NAME(S)

5 OTHER NAME(S)

6 SPECIFIC LOCATION
364 S. HARRISON

7 CITY OR TOWN
K I R K W O O D, M O

8 SITE PLAN WITH NORTH ARROW

S E E M A P

9 COORDINATES
LOT
LANG

10 SITE BUILDING X STRUCTURE OBJECT

11 ON NAT'L REG? (YES/NO) N

12 IS IT ELIBIBLE? (YES/NO)

13 PART OF HIST DIST (YES/NO) N

14 DIST POTENT (YES/NO)

15 NAME OF ESTABLISHED DISTRICT

16 THEMATIC CATEGORY

17 DATE(S) OR PERIOD
CA 1890

18 STYLE OR DESIGN NATIONAL FOLK

19 ARCHITECT OR ENGINEER

20 CONTRACTOR OR BUILDER

21 ORIGINAL USE, IF APPARENT
SINGLE FAMILY RESIDENCE

22 PRESENT USE
TWO FAMILY RESIDENCE

23 OWNERSHIP PUBLIC
PRIVATE X

24 OWNER'S NAME & ADDRESS (IF KNOWN)

25 OPEN TO PUBLIC (YES/NO) N

26 LOCAL CONTACT PERSON OR ORGANIZATION

27 OTHER SURVEYS IN WHICH INCLUDED

28 NO OF STORIES 02.0

29 BASEMENT (Y/N) Y
FULL (Y/N) Y

30 FOUNDATION MATERIAL
COVERED WITH CONCRETE

31 WALL CONSTRUCTION
FRAME

32 ROOF TYPE & MATERIAL
TRI-GABLE
ASPHALT SHINGLES

33 NO. OF BAYS
FRONT 3 SIDE 3

34 WALL TREATMENT
VINYL SIDING

35 PLAN SHAPE
IRREGULAR

36 CHANGES (EXPLAIN IN #42) ADDITION X
ALTERED
MOVED

37 CONDITION
INTERIOR
EXTERIOR GOOD

38 PRESERVATION UNDERWAY? (Y/N) N

39 ENDANGERED (YES/NO) N
BY WHAT ?

40 VISIBLE FROM PUBLIC ROAD ? (YES/NO) Y

41 DISTANCE FROM AND FRONTAGE ON ROAD

P H O T O

42 FURTHER DESCRIPTION OF IMPORTANT FEATURES
S E E C O N T I N U A T I O N S H E E T

43 HISTORY AND SIGNIFICANCE
S E E C O N T I N U A T I O N S H E E T

44 DESCRIPTION OF ENVIRONMENT AND OUTBUILDINGS
S E E C O N T I N U A T I O N S H E E T

45 SOURCES OF INFORMATION
S E E C O N T I N U A T I O N S H E E T

46 PREPARED BY
LINDA STOCKMAN

47 ORGANIZATION
KIRKWOOD LANDM COMM.

48 DATE
05/88

49 REVISION DATE(S)

562

364 S. Harrison

This building was originally a T-plan with a two story rectangular block with side gables and a front-facing projecting gable wing. The home has two primary entrances. These are located at the intersections of the front-facing-gable wing and the main house block. They are on either side of that front-facing gabled wing. Each entry has a small entry porch The entry on the northern end of the house features a single-leaf flush wood door with two rectangular lights in the upper half of the door. It is topped by a wood transom divided into two lights. The entry on the south end of the home, features a single-leaf wood door with eight small lights near the top of door. It is also topped by a transom divided into two lights. The home has a two story addition built at the rear of the building. The roof-line features a plain projecting boxed cornice. The soffit has been covered by aluminum material.

Office of Historic Preservation
P. O. Box 176
Jefferson City, Missouri 65102
CERTIFIED LOCAL GOVERNMENT PROGRAM
HISTORIC INVENTORY - PHASE 3

KIRKWOOD, MISSOURI

Continuation Sheet 364 S. Harrison

43. History and Significance

1. Permit # 4680, 9/9/579--two (2) story, one (1) room and bath addition--owner, J. Kirby, (sp.?); builder, B. D. Eady.

2. Permit #_____, 12/4/84--enclose porch--owner, Joe Kerby.

*

44. Description of Environment and Outbuildings.

This is a deep narrow lot with a few large and/or old trees.

OFFICE OF HISTORIC PRESERVATION, P.O. BOX 176, JEFFERSON CITY, MISSOURI 65101

H I S T O R I C I N V E N T O R Y

1 NO. 1563 LOCAL #
2 COUNTY
ST. LOUIS
3. LOCATION OF NEGATIVES
LINDA STOCKMAN

4 PRESENT NAME(S)

5 OTHER NAME(S)

6 SPECIFIC LOCATION
368 S. HARRISON

7 CITY OR TOWN
K I R K W O O D, M O

8 SITE PLAN WITH NORTH ARROW

S E E M A P

9 COORDINATES
LOT
LANG

10 SITE X STRUCTURE
BUILDING OBJECT

11 ON NAT'L REG? (YES/NO) N

12 IS IT ELIGIBLE? (YES/NO)

13 PART OF HIST DIST (YES/NO) N

14 DIST POTENT (YES/NO)

15 NAME OF ESTABLISHED DISTRICT

16 THEMATIC CATEGORY

17 DATE(S) OR PERIOD
CA 1890

18 STYLE OR DESIGN NATIONAL FOLK

19 ARCHITECT OR ENGINEER

20 CONTRACTOR OR BUILDER

21 ORIGINAL USE, IF APPARENT
SINGLE FAMILY RESIDENCE

22 PRESENT USE
SINGLE FAMILY RESIDENCE

23 OWNERSHIP PUBLIC
PRIVATE X

24 OWNER'S NAME & ADDRESS (IF KNOWN)

25 OPEN TO PUBLIC (YES/NO) N

26 LOCAL CONTACT PERSON OR ORGANIZATION

27 OTHER SURVEYS IN WHICH INCLUDED

28 NO OF STORIES 02.0

29 BASEMENT (Y/N) N
FULL (Y/N) N

30 FOUNDATION MATERIAL
STONE

31 WALL CONSTRUCTION
FRAME

32 ROOF TYPE & MATERIAL
TRI-GABLE
ASPHALT SHINGLES

33 NO. OF BAYS
FRONT 4 SIDE 3

34 WALL TREATMENT
ASPHALT SIDING

35 PLAN SHAPE
IRREGULAR

36 CHANGES (EXPLAIN IN #42) ADDITION X
ALTERED
MOVED

37 CONDITION
INTERIOR
EXTERIOR FAIR

38 PRESERVATION UNDERWAY? (Y/N) N

39 ENDANGERED (YES/NO) N
BY WHAT ?

40 VISIBLE FROM PUBLIC ROAD ? (YES/NO) Y

41 DISTANCE FROM AND FRONTAGE ON ROAD

P H O T O

42 FURTHER DESCRIPTION OF IMPORTANT FEATURES
S E E C O N T I N U A T I O N S H E E T

43 HISTORY AND SIGNIFICANCE
S E E C O N T I N U A T I O N S H E E T

44 DESCRIPTION OF ENVIRONMENT AND OUTBUILDINGS
S E E C O N T I N U A T I O N S H E E T

45 SOURCES OF INFORMATION
S E E C O N T I N U A T I O N S H E E T

46 PREPARED BY
LINDA STOCKMAN

47 ORGANIZATION
KIRKWOOD LANDM COMM.

48 DATE
05/88

49 REVISION DATE(S)

563

368 S. Harrison

This building is primarily of the front-facing-gable-plus-side-wing plan. The roof-line features a plain projecting boxed cornice. The second story overhangs on the south wall of the side wing. This overhang features jigsaw brackets. There is an entry porch located at the intersection of the front-facing-gable wing and side wing. This entry porch features a shed roof supported by narrow wood posts. The primary entrance contains a replacement door. This is a metal-clad door with nine lights in the upper half and is covered by an aluminum storm door. The windows are double-hung wood sash with two over two light configurations. There is a one story projecting room addition on the rear elevation of this building.

Office of Historic Preservation
P. O. Box 176
Jefferson City, Missouri 65102
CERTIFIED LOCAL GOVERNMENT PROGRAM
HISTORIC INVENTORY - PHASE 3

KIRKWOOD, MISSOURI

Continuation Sheet 368 S. Harrison

43. History and Significance

Permit # 5446, 12/8/59--add two (2) rooms and bath to existing residence--owner, J. Watkins; builder, W. H. Gray.

*

44. Description of Environment and Outbuildings.

This a deep narrow lot with several large and/or old trees. There is a metal storage shed in the back yard.

OFFICE OF HISTORIC PRESERVATION, P.O. BOX 176, JEFFERSON CITY, MISSOURI 65101
H I S T O R I C I N V E N T O R Y

SLA5012-...68

1 NO 1420 LOCAL #
2 COUNTY
ST. LOUIS
3. LOCATION OF NEGATIVES
LINDA STOCKMAN

4 PRESENT NAME(S)

5 OTHER NAME(S)

6 SPECIFIC LOCATION
369 S. HARRISON

7 CITY OR TOWN
K I R K W O O D, M O

8 SITE PLAN WITH NORTH ARROW
S E E M A P

9 COORDINATES
LOT
LANG

10 SITE X STRUCTURE OBJECT
BUILDING

11 ON NAT'L REG? (YES/NO) N

12 IS IT ELIBIBLE? (YES/NO)

13 PART OF HIST DIST (YES/NO) N

14 DIST POTENT (YES/NO)

15 NAME OF ESTABLISHED DISTRICT

16 THEMATIC CATEGORY

17 DATE(S) OR PERIOD
CA 1920

18 STYLE OR DESIGN ECLECTIC
CRAFTSMAN

19 ARCHITECT OR ENGINEER

20 CONTRACTOR OR BUILDER

21 ORIGINAL USE, IF APPARENT
SINGLE FAMILY RESIDENCE

22 PRESENT USE
SINGLE FAMILY RESIDENCE

23 OWNERSHIP PUBLIC
PRIVATE X

24 OWNER'S NAME & ADDRESS (IF KNOWN)

25 OPEN TO PUBLIC (YES/NO) N

26 LOCAL CONTACT PERSON OR ORGANIZATION

27 OTHER SURVEYS IN WHICH INCLUDED

28 NO OF STORIES 02.0

29 BASEMENT (Y/N) N
FULL (Y/N) N

30 FOUNDATION MATERIAL
TEXTURED CONCRETE BLOCK

31 WALL CONSTRUCTION
FRAME

32 ROOF TYPE & MATERIAL
FRONT GABLE WITH HIP
ASPHALT SHINGLES

33 NO. OF BAYS
FRONT 3 SIDE 2

34 WALL TREATMENT
HORIZONTAL ALUMINUM SIDING

35 PLAN SHAPE
IRREGULAR

36 CHANGES (EXPLAIN IN #42) ADDITION
ALTERED
MOVED

37 CONDITION
INTERIOR
EXTERIOR GOOD

38 PRESERVATION UNDERWAY? (Y/N) N

39 ENDANGERED (YES/NO) N
BY WHAT ?

40 VISIBLE FROM PUBLIC ROAD ? (YES/NO) Y

41 DISTANCE FROM AND FRONTAGE ON ROAD

P H O T O

42 FURTHER DESCRIPTION OF IMPORTANT FEATURES
S E E C O N T I N U A T I O N S H E E T

43 HISTORY AND SIGNIFICANCE
S E E C O N T I N U A T I O N S H E E T

44 DESCRIPTION OF ENVIRONMENT AND OUTBUILDINGS
S E E C O N T I N U A T I O N S H E E T

45 SOURCES OF INFORMATION
S E E C O N T I N U A T I O N S H E E T

46 PREPARED BY
LINDA STOCKMAN

47 ORGANIZATION
KIRKWOOD LANDM COMM.

48 DATE
05/88

49 REVISION DATE(S)

420

369 S. Harrison

This building is primarily read as a two story box with a gable roof featuring a prominent front hip. The roof-line features a plain boxed cornice. The soffit has been covered with aluminum material. The primary entrance is slightly off-center. It contains a single-leaf wood door with a small diamond light in the upper one-third. It is covered by an aluminum storm door. There is a curved hood in place above this door which is supported by wood brackets. The windows are double-hung wood sash with one over one light configurations. The surrounds and sills have been covered by aluminum material. The home features both single, double, and triple, window units. There is a one story projecting porch room on the rear elevation.

43. History and Significance

44. Description of Environment and Outbuildings.

This is a moderate size lot. Both the front and rear yards are enclosed by chain-link fence.

OFFICE OF HISTORIC PRESERVATION, P.O. BOX 176, JEFFERSON CITY, MISSOURI 65101

H I S T O R I C I N V E N T O R Y

1 NO 1504 LOCAL #
2 COUNTY
ST. LOUIS
3.LOCATION OF NEGATIVES
LINDA STOCKMAN

4 PRESENT NAME(S)

5 OTHER NAME(S)

6 SPECIFIC LOCATION
401 S. HARRISON

7 CITY OR TOWN
K I R K W O O D, M O

8 SITE PLAN WITH NORTH ARROW
S E E M A P

9 COORDINATES
LOT
LANG

10 SITE X STRUCTURE
BUILDING OBJECT

11 ON NAT'L REG? (YES/NO) N

12 IS IT ELIGIBLE? (YES/NO)

13 PART OF HIST DIST (YES/NO) N

14 DIST POTENT (YES/NO)

15 NAME OF ESTABLISHED DISTRICT

16 THEMATIC CATEGORY

17 DATE(S) OR PERIOD
CA 1923

18 STYLE OR DESIGN ECLECTIC
BUNAGLOW

19 ARCHITECT OR ENGINEER

20 CONTRACTOR OR BUILDER

21 ORIGINAL USE, IF APPARENT
SINGLE FAMILY RESIDENCE

22 PRESENT USE
SINGLE FAMILY RESIDENCE

23 OWNERSHIP PUBLIC
PRIVATE X

24 OWNER'S NAME & ADDRESS (IF KNOWN)

25 OPEN TO PUBLIC (YES/NO) N

26 LOCAL CONTACT PERSON OR ORGANIZATION

27 OTHER SURVEYS IN WHICH INCLUDED

28 NO OF STORIES 01.5

29 BASEMENT (Y/N) Y
FULL (Y/N) Y

30 FOUNDATION MATERIAL
TEXTURED CONCRETE BLOCK

31 WALL CONSTRUCTION
FRAMESI

32 ROOF TYPE & MATERIAL
DE GABLE WITH HIPS
ASPHALT SHINGLES

33 NO. OF BAYS
FRONT 2 SIDE 4

34 WALL TREATMENT
ALUMINUM LAP SIDING

35 PLAN SHAPE
IRREGULAR

36 CHANGES (EXPLAIN IN #42) ADDITION
ALTERED
MOVED

37 CONDITION
INTERIOR
EXTERIOR GOOD

38 PRESERVATION UNDERWAY? (Y/N) N

39 ENDANGERED (YES/NO) N
BY WHAT ?

40 VISIBLE FROM PUBLIC ROAD ? (YES/NO) Y

41 DISTANCE FROM AND FRONTAGE ON ROAD

42 FURTHER DESCRIPTION OF IMPORTANT FEATURES
S E E C O N T I N U A T I O N S H E E T

43 HISTORY AND SIGNIFICANCE
S E E C O N T I N U A T I O N S H E E T

44 DESCRIPTION OF ENVIRONMENT AND OUTBUILDINGS
S E E C O N T I N U A T I O N S H E E T

45 SOURCES OF INFORMATION
S E E C O N T I N U A T I O N S H E E T

P H O T O

46 PREPARED BY
LINDA STOCKMAN

47 ORGANIZATION
KIRKWOOD LANDM COMM.

48 DATE
05/88

49 REVISION DATE(S)

504

401 S. Harrison

This building is primarily read as a one-and-a-half story rectangular block with a side gable roof featuring hips. The roof-line features a projecting boxed cornice. There is a large gabled dormer on the primary elevation which also has a hip at its peak. The primary entrance contains a single-leaf wood door with multi-lights. It is flanked by multi-light sidelights. The entry porch features a gable roof, large posts, and solid balustrades. The windows are double-hung wood sash with one over one light configurations. There is a projecting open-frame entry porch on the south elevation. It features a hip roof with plain wood posts and has a turned wood balustrade.

Office of Historic Preservation
P. O. Box 176
Jefferson City, Missouri 65102
CERTIFIED LOCAL GOVERNMENT PROGRAM
HISTORIC INVENTORY - PHASE 3

KIRKWOOD, MISSOURI

Continuation Sheet 400 S. Harrison

43. History and Significance

Permit log notation1303, 3/21/23--residence and garage--owner Chris Scheikert.'

44. Description of Environment and Outbuildings.

This is a large lot which is enclosed along with 369 S. Harrison by a common chain-link fence.

564

404 S. Harrison

The building has been altered. It was originally probably a one room deep structure. Now it appears to have a massed plan. The windows of the back half of the house are ca 1920, three over one light configurations. The windows for the front half of the house are two over two light configurations as would be typical of preturn of the century folk homes. The home features a large shed dormer on the primary elevation. The roof-line has overhanging eaves. There is an entry porch with a shed roof supported by narrow wood posts with a plain wood slat balustrade. The primary entrance is slightly off-center. It contains a single-leaf flush wood door which is covered by an aluminum storm door. The attic level windows are double-hung wood sash featuring four lights in each sash. Some of the windows feature decorative wood shutters.

Office of Historic Preservation
P. O. Box 176
Jefferson City, Missouri 65102
CERTIFIED LOCAL GOVERNMENT PROGRAM
HISTORIC INVENTORY - PHASE 3

KIRKWOOD, MISSOURI

Continuation Sheet 404 S. Harrison

43. History and Significance

No permit on file.

*

44. Description of Environment and Outbuildings.

This is a deep narrow lot with several large trees at the rear of the lot.

A

OFFICE OF HISTORIC PRESERVATION, P.O. BOX 176, JEFFERSON CITY, MISSOURI 65101

HISTORIC INVENTORY

1 NO 1505 LOCAL #
2 COUNTY
ST. LOUIS
3.LOCATION OF NEGATIVES
LINDA STOCKMAN

4 PRESENT NAME(S)

5 OTHER NAME(S)

6 SPECIFIC LOCATION
411 S. HARRISON

7 CITY OR TOWN
KIRKWOOD, MO

8 SITE PLAN WITH NORTH ARROW

SEE MAP

9 COORDINATES
LOT
LANG

10 SITE BUILDING X STRUCTURE OBJECT

11 ON NAT'L REG? (YES/NO) N

12 IS IT ELIBIBLE? (YES/NO)

13 PART OF HIST DIST (YES/NO) N

14 DIST POTENT (YES/NO)

15 NAME OF ESTABLISHED DISTRICT

16 THEMATIC CATEGORY

17 DATE(S) OR PERIOD
CA 1890

18 STYLE OR DESIGN NATIONAL FOLK

19 ARCHITECT OR ENGINEER

20 CONTRACTOR OR BUILDER

21 ORIGINAL USE, IF APPARENT
SINGLE FAMILY RESIDENCE

22 PRESENT USE
SINGLE FAMILY RESIDENCE

23 OWNERSHIP PUBLIC
PRIVATE X

24 OWNER'S NAME & ADDRESS (IF KNOWN)

25 OPEN TO PUBLIC (YES/NO) N

26 LOCAL CONTACT PERSON OR ORGANIZATION

27 OTHER SURVEYS IN WHICH INCLUDED

28 NO OF STORIES 01.0

29 BASEMENT (Y/N) Y
FULL (Y/N) Y

30 FOUNDATION MATERIAL
STONE

31 WALL CONSTRUCTION
FRAME

32 ROOF TYPE & MATERIAL
TRI-GABLE
ASPHALT SHINGLES

33 NO. OF BAYS
FRONT 3 SIDE 2

34 WALL TREATMENT
WOOD LAP SIDING

35 PLAN SHAPE
L

36 CHANGES (EXPLAIN IN #42) ADDITION
ALTERED
MOVED

37 CONDITION
INTERIOR
EXTERIOR GOOD

38 PRESERVATION UNDERWAY? (Y/N) N

39 ENDANGERED (YES/NO) N
BY WHAT ?

40 VISIBLE FROM PUBLIC ROAD ? (YES/NO) Y

41 DISTANCE FROM AND FRONTAGE ON ROAD

PHOTO

42 FURTHER DESCRIPTION OF IMPORTANT FEATURES
SEE CONTINUATION SHEET

43 HISTORY AND SIGNIFICANCE
SEE CONTINUATION SHEET

44 DESCRIPTION OF ENVIRONMENT AND OUTBUILDINGS
SEE CONTINUATION SHEET

45 SOURCES OF INFORMATION
SEE CONTINUATION SHEET

46 PREPARED BY
LINDA STOCKMAN

47 ORGANIZATION
KIRKWOOD LANDM COMM.

48 DATE
05/88

49 REVISION DATE(S)

505

411 S. Harrison

This building is of the gable-front-plus-side-wing plan. The primary entrance is at the intersection of the front-facing gable wing and the side wing. It contains a single-leaf wood door with a single rectangular glass in the upper half. It is topped by a transom and covered by an aluminum storm door. There is an entry porch featuring a shed roof. The original floor has been removed and the floor that exists now is reduced in area size. It is a wood floor with a geometric balustrade. The roof-line features a plain projecting boxed cornice. There is a plain wood frieze in place beneath the roof-line. The windows are double-hung wood sash with one over one light configurations. They feature wide wood surrounds and narrow wood lug sills.

Office of Historic Preservation
P. O. Box 176
Jefferson City, Missouri 65102
CERTIFIED LOCAL GOVERNMENT PROGRAM
HISTORIC INVENTORY - PHASE 3

KIRKWOOD, MISSOURI

Continuation Sheet 411 S. Harrison

43. History and Significance

Permit log notation 1126, 7/28/27--kitchen--owner, Sam Tyler

*

44. Description of Environment and Outbuildings.

This is a narrow deep lot. The rear yard is enclosed by a chain-link fence. There is a detached one (1) car frame garage in the rear yard.

OFFICE OF HISTORIC PRESERVATION, P.O. BOX 176, JEFFERSON CITY, MISSOURI 65101

H I S T O R I C I N V E N T O R Y

1 NO 1506 LOCAL #
2 COUNTY
ST. LOUIS
3.LOCATION OF NEGATIVES
LINDA STOCKMAN

4 PRESENT NAME(S)

5 OTHER NAME(S)

6 SPECIFIC LOCATION
413 S. HARRISON

7 CITY OR TOWN
K I R K W O O D, M O

8 SITE PLAN WITH NORTH ARROW
S E E M A P

9 COORDINATES
LOT
LANG

10 SITE / STRUCTURE
BUILDING X / OBJECT

11 ON NAT'L REG? (YES/NO) N

12 IS IT ELISIBLE? (YES/NO)

13 PART OF HIST DIST (YES/NO) N

14 DIST POTENT (YES/NO)

15 NAME OF ESTABLISHED DISTRICT

16 THEMATIC CATEGORY

17 DATE(S) OR PERIOD
CA 1890

18 STYLE OR DESIGN NATIONAL FOLK

19 ARCHITECT OR ENGINEER

20 CONTRACTOR OR BUILDER

21 ORIGINAL USE, IF APPARENT
SINGLE FAMILY RESIDENCE

22 PRESENT USE
SINGLE FAMILY RESIDENCE

23 OWNERSHIP PUBLIC
PRIVATE X

24 OWNER'S NAME & ADDRESS (IF KNOWN)

25 OPEN TO PUBLIC (YES/NO) N

26 LOCAL CONTACT PERSON OR ORGANIZATION

27 OTHER SURVEYS IN WHICH INCLUDED

28 NO OF STORIES 02.0

29 BASEMENT (Y/N) N
FULL (Y/N) N

30 FOUNDATION MATERIAL
STONE

31 WALL CONSTRUCTION
FRAME

32 ROOF TYPE & MATERIAL
SIDE GABLE
ASPHALT SHINGLES

33 NO. OF BAYS
FRONT 3 SIDE 2

34 WALL TREATMENT
PRINTED ASPHALT SHINGLES

35 PLAN SHAPE
IRREGULAR

36 CHANGES (EXPLAIN IN #42) ADDITION X
ALTERED
MOVED

37 CONDITION
INTERIOR
EXTERIOR GOOD

38 PRESERVATION UNDERWAY? (Y/N) N

39 ENDANGERED (YES/NO) N
BY WHAT ?

40 VISIBLE FROM PUBLIC ROAD ? (YES/NO) Y

41 DISTANCE FROM AND FRONTAGE ON ROAD

P H O T O

42 FURTHER DESCRIPTION OF IMPORTANT FEATURES
S E E C O N T I N U A T I O N S H E E T

43 HISTORY AND SIGNIFICANCE
S E E C O N T I N U A T I O N S H E E T

44 DESCRIPTION OF ENVIRONMENT AND OUTBUILDINGS
S E E C O N T I N U A T I O N S H E E T

45 SOURCES OF INFORMATION
S E E C O N T I N U A T I O N S H E E T

46 PREPARED BY
LINDA STOCKMAN

47 ORGANIZATION
KIRKWOOD LANDM COMM.

48 DATE
05/88

49 REVISION DATE(S)

506

413 S. Harrison

This building is basically of the "I-house" plan. There is a projecting one story room addition across the rear of the building. The primary elevation features a small secondary gable which interrupts the main house roof. There is an entry porch featuring a gable roof supported by stylized wood posts. The primary entrance is central. It contains a single-leaf wood panel door with two rectangular lights across the top. It is covered by an aluminum storm door and at one time was topped by a transom which has been filled in by wood panel. The windows are double-hung wood sash with one over one light configurations. They feature molded wood surrounds and narrow wood lug sills. The roof-line features a plain projecting cornice.

Office of Historic Preservation
P. O. Box 176
Jefferson City, Missouri 65102
CERTIFIED LOCAL GOVERNMENT PROGRAM
HISTORIC INVENTORY - PHASE 3

KIRKWOOD, MISSOURI

Continuation Sheet 413 S. Harrison

43. History and Significance

1. Permit log notation, 1766, 3/20/30--addition--owner, J. Campbell

2. Permit, 2346, 11/14/52--construct 12' X 20' metal garage--owner, Mrs. Hilda Wooten.

*

44. Description of Environment and Outbuildings.

This is a large deep lot with several large and/or old trees. The rear yard is enclosed by a chain-link fence. There is a detached one (1) car frame garage in the rear yard.

OFFICE OF HISTORIC PRESERVATION, P.O. BOX 176, JEFFERSON CITY, MISSOURI 65101
H I S T O R I C I N V E N T O R Y

SLHSOL 272

1 NO 1565 LOCAL #
2 COUNTY
ST. LOUIS
3.LOCATION OF NEGATIVES
LINDA STOCKMAN

4 PRESENT NAME(S)

5 OTHER NAME(S)

6 SPECIFIC LOCATION
414 S. HARRISON

7 CITY OR TOWN
K I R K W O O D, M O

8 SITE PLAN WITH NORTH ARROW

S E E M A P

16 THEMATIC CATEGORY

17 DATE(S) OR PERIOD
CA 1939

18 STYLE OR DESIGN ECLECTIC
BUNGALOW

19 ARCHITECT OR ENGINEER
VICTOR R. APPEL

20 CONTRACTOR OR BUILDER
VICTOR R. APPEL

21 ORIGINAL USE, IF APPARENT
SINGLE FAMILY RESIDENCE

22 PRESENT USE
SINGLE FAMILY RESIDENCE

23 OWNERSHIP PUBLIC
PRIVATE X

24 OWNER'S NAME & ADDRESS (IF KNOWN)

25 OPEN TO PUBLIC (YES/NO) N

26 LOCAL CONTACT PERSON OR ORGANIZATION

27 OTHER SURVEYS IN WHICH INCLUDED

28 NO OF STORIES 01.5

29 BASEMENT (Y/N) Y
FULL (Y/N) Y

30 FOUNDATION MATERIAL
CONCRETE

31 WALL CONSTRUCTION
FRAME

32 ROOF TYPE & MATERIAL
SIDE GABLE
ASPHALT SHINGLES

33 NO. OF BAYS
FRONT 3 SIDE 3

34 WALL TREATMENT
WOOD HORIZONTAL LAP SIDING

35 PLAN SHAPE
IRREGULAR

36 CHANGES ADDITION
(EXPLAIN ALTERED
IN #42) MOVED

37 CONDITION
INTERIOR
EXTERIOR GOOD

38 PRESERVATION UNDERWAY? (Y/N) N

39 ENDANGERED (YES/NO) N
BY WHAT ?

40 VISIBLE FROM PUBLIC ROAD ?
(YES/NO) Y

41 DISTANCE FROM AND FRONTAGE ON ROAD

9 COORDINATES
LOT
LANG

10 SITE STRUCTURE
BUILDING X OBJECT

11 ON NAT'L REG? (YES/NO) N

12 IS IT ELIBIBLE? (YES/NO)

13 PART OF HIST DIST (YES/NO) N

14 DIST POTENT (YES/NO)

15 NAME OF ESTABLISHED DISTRICT

42 FURTHER DESCRIPTION OF IMPORTANT FEATURES
S E E C O N T I N U A T I O N S H E E T

43 HISTORY AND SIGNIFICANCE
S E E C O N T I N U A T I O N S H E E T

44 DESCRIPTION OF ENVIRONMENT AND OUTBUILDINGS
S E E C O N T I N U A T I O N S H E E T

45 SOURCES OF INFORMATION
S E E C O N T I N U A T I O N S H E E T

P H O T O

46 PREPARED BY
LINDA STOCKMAN

47 ORGANIZATION
KIRKWOOD LANDM COMM.

48 DATE
05/88

49 REVISION DATE(S)

565

414 S. Harrison

This building is primarily read as a one-and-a-half story rectangular block with side gables. The roof-line features overhanging eaves with exposed rafters. The primary elevation features a long shed style dormer and an entry porch. The entry porch has a gable roof. The primary entrance is central. It contains a single-leaf wood multi-light wood door. It is covered with a multi-light wood storm door. The windows are double-hung wood sash with three over one light configurations. They feature wide wood surrounds and narrow wood lug sills. There is a one story projecting bay on the south elevation toward the front of the building. The building also has a small open frame porch projecting from the rear elevation.

Office of Historic Preservation
P. O. Box 176
Jefferson City, Missouri 65102
CERTIFIED LOCAL GOVERNMENT PROGRAM
HISTORIC INVENTORY - PHASE 3

KIRKWOOD, MISSOURI

Continuation Sheet 414 S. Harrison

43. History and Significance

Permit #24M410935 (4377), 5/19/39 - 5 room residence - owner, Victor R. Appel; builder and architect, same.

44. Description of Environment and Outbuildings.

This is a small lot lined by trees. There is a detached 2-car frame garage in the rear yard.

OFFICE OF HISTORIC PRESERVATION, P.O. BOX 176, JEFFERSON CITY, MISSOURI 65101
H I S T O R I C I N V E N T O R Y

SLA[illegible]

1 NC 1566 LOCAL #
2 COUNTY
ST. LOUIS
3.LOCATION OF NEGATIVES
LINDA STOCKMAN

4 PRESENT NAME(S)

5 OTHER NAME(S)

6 SPECIFIC LOCATION
418 S. HARRISON

7 CITY OR TOWN
K I R K W O O D, M O

8 SITE PLAN WITH NORTH ARROW
S E E M A P

9 COORDINATES
LOT
LANG

10 SITE BUILDING X STRUCTURE OBJECT

11 ON NAT'L REG? (YES/NO) N

12 IS IT ELIGIBLE? (YES/NO)

13 PART OF HIST DIST (YES/NO) N

14 DIST POTENT (YES/NO)

15 NAME OF ESTABLISHED DISTRICT

16 THEMATIC CATEGORY

17 DATE(S) OR PERIOD
CA 1939

18 STYLE OR DESIGN ECLECTIC
BUNGALOW

19 ARCHITECT OR ENGINEER
VICTOR R. APPEL

20 CONTRACTOR OR BUILDER
VICTOR R. APPEL

21 ORIGINAL USE, IF APPARENT
SINGLE FAMILY RESIDENCE

22 PRESENT USE
SINGLE FAMILY RESIDENCE

23 OWNERSHIP PUBLIC
PRIVATE X

24 OWNER'S NAME & ADDRESS (IF KNOWN)

25 OPEN TO PUBLIC (YES/NO) N

26 LOCAL CONTACT PERSON OR ORGANIZATION

27 OTHER SURVEYS IN WHICH INCLUDED

28 NO OF STORIES 01.0

29 BASEMENT (Y/N) Y
FULL (Y/N) Y

30 FOUNDATION MATERIAL
CONCRETE

31 WALL CONSTRUCTION
FRAME

32 ROOF TYPE & MATERIAL
FRONT GABLE WITH HIP
ASPHALT SHINGLES

33 NO. OF BAYS
FRONT 3 SIDE 4

34 WALL TREATMENT
ALUMINUM SIDING

35 PLAN SHAPE
IRREGULAR

36 CHANGES (EXPLAIN IN #42) ADDITION
ALTERED
MOVED

37 CONDITION
INTERIOR
EXTERIOR GOOD

38 PRESERVATION UNDERWAY? (Y/N) N

39 ENDANGERED (YES/NO) N
BY WHAT ?

40 VISIBLE FROM PUBLIC ROAD ? (YES/NO) Y

41 DISTANCE FROM AND FRONTAGE ON ROAD

P H O T O

42 FURTHER DESCRIPTION OF IMPORTANT FEATURES
S E E C O N T I N U A T I O N S H E E T

43 HISTORY AND SIGNIFICANCE
S E E C O N T I N U A T I O N S H E E T

44 DESCRIPTION OF ENVIRONMENT AND OUTBUILDINGS
S E E C O N T I N U A T I O N S H E E T

45 SOURCES OF INFORMATION
S E E C O N T I N U A T I O N S H E E T

46 PREPARED BY
LINDA STOCKMAN

47 ORGANIZATION
KIRKWOOD LANDM COMM.

48 DATE
05/88

49 REVISION DATE(S)

566

418 S. Harrison

This building is primarily read as a one story rectangular block with a front-facing gable. The gable features a hip. There is an entry porch featuring permastoned posts and a wrought iron railing. The primary entrance it contains a single-leaf wood multi-light wood door which is covered with an aluminum storm door. There is a gabled hood in place over this entry with wood brackets. The majority of the windows are double-hung wood sash with three over one light configurations. There is also a replacement window to the north of the primary entrance. It is a fixed picture window. The roof-line features overhanging eaves with exposed rafters.

Office of Historic Preservation
P. O. Box 176
Jefferson City, Missouri 65102
CERTIFIED LOCAL GOVERNMENT PROGRAM
HISTORIC INVENTORY - PHASE 3

KIRKWOOD, MISSOURI

Continuation Sheet 418 S. Harrison

43. History and Significance

Permit #24M410935 (4377), 5/19/39 - 5 room residence - owner, Victor R. Appel; builder and architect, same.

44. Description of Environment and Outbuildings.

This is a small lot. Ther is a detached 1-car frame garage in the rear yard.

OFFICE OF HISTORIC PRESERVATION, P.O. BOX 176, JEFFERSON CITY, MISSOURI 65101

H I S T O R I C I N V E N T O R Y

1 NO 1507 LOCAL #
2 COUNTY
ST. LOUIS
3.LOCATION OF NEGATIVES
LINDA STOCKMAN

4 PRESENT NAME(S)

5 OTHER NAME(S)

6 SPECIFIC LOCATION
421 S. HARRISON

7 CITY OR TOWN
K I R K W O O D, M O

8 SITE PLAN WITH NORTH ARROW

S E E M A P

9 COORDINATES
LOT
LANG

10 SITE X STRUCTURE
BUILDING OBJECT

11 ON NAT'L REG? (YES/NO) N

12 IS IT ELIBIBLE? (YES/NO)

13 PART OF HIST DIST (YES/NO) N

14 DIST POTENT (YES/NO)

15 NAME OF ESTABLISHED DISTRICT

16 THEMATIC CATEGORY

17 DATE(S) OR PERIOD
CA 1931

18 STYLE OR DESIGN MODERN
KIRKWOOD, MORANCH

19 ARCHITECT OR ENGINEER

20 CONTRACTOR OR BUILDER

21 ORIGINAL USE, IF APPARENT
SINGLE FAMILY RESIDENCE

22 PRESENT USE
SINGLE FAMILY RESIDENCE

23 OWNERSHIP PUBLIC
PRIVATE X

24 OWNER'S NAME & ADDRESS (IF KNOWN)

25 OPEN TO PUBLIC (YES/NO) N

26 LOCAL CONTACT PERSON OR ORGANIZATION

27 OTHER SURVEYS IN WHICH INCLUDED

28 NO OF STORIES 01.0

29 BASEMENT (Y/N) Y
FULL (Y/N) Y

30 FOUNDATION MATERIAL
CONCRETE BLOCOK

31 WALL CONSTRUCTION
FRAME

32 ROOF TYPE & MATERIAL
SIDE GABLE
ASPHALT SHINGLES

33 NO. OF BAYS
FRONT 3 SIDE 2

34 WALL TREATMENT
ALUMINUM LAP SIDING

35 PLAN SHAPE

36 CHANGES (EXPLAIN IN #42) ADDITION
ALTERED
MOVED

37 CONDITION
INTERIOR
EXTERIOR GOOD

38 PRESERVATION UNDERWAY? (Y/N) N

39 ENDANGERED (YES/NO) N
BY WHAT ?

40 VISIBLE FROM PUBLIC ROAD ?
(YES/NO) Y

41 DISTANCE FROM AND FRONTAGE ON ROAD

42 FURTHER DESCRIPTION OF IMPORTANT FEATURES
S E E C O N T I N U A T I O N S H E E T

43 HISTORY AND SIGNIFICANCE
S E E C O N T I N U A T I O N S H E E T

44 DESCRIPTION OF ENVIRONMENT AND OUTBUILDINGS
S E E C O N T I N U A T I O N S H E E T

45 SOURCES OF INFORMATION
S E E C O N T I N U A T I O N S H E E T

P H O T O

46 PREPARED BY
LINDA STOCKMAN

47 ORGANIZATION
KIRKWOOD LANDM COMM.

48 DATE
05/88

49 REVISION DATE(S)

507

421 S. Harrison

This building is primarily read as a one story rectangular block with side gables. The roof-line features close rake with projecting eaves over the front entrance and over a front picture window. The primary entrance contains a single-leaf wood door with a fanlight in the upper one-third of the door. It is covered by an aluminum storm door. The majority of the windows are double-hung wood sash with one over one light configurations. They feature wide surrounds and narrow lug sills which have been covered with aluminum siding material. The home also features a tri-partite picture window. This is a fixed unit to the south of the primary entrance.

Office of Historic Preservation
P. O. Box 176
Jefferson City, Missouri 65102
CERTIFIED LOCAL GOVERNMENT PROGRAM
HISTORIC INVENTORY - PHASE 3

KIRKWOOD, MISSOURI

Continuation Sheet 421 S. Harrison

43. History and Significance

1. Permit log notation, 1984, 7/7/31--bungalow--owner, Mrs. Anna Renfro--$2,600.00.

2. permit, 5712, 8/18/60--add carport to existing garage.

44. Description of Environment and Outbuildings.

This is a deep narrow lot with several large and/or old trees. The rear yard is enclosed by a wood stockade-style privacy fence. There is a detached two (2) car frame garage north of the house.

421

OFFICE OF HISTORIC PRESERVATION, P.O. BOX 176, JEFFERSON CITY, MISSOURI 65101
HISTORIC INVENTORY

1 NO 1508 LOCAL #
2 COUNTY
ST. LOUIS
3.LOCATION OF NEGATIVES
LINDA STOCKMAN

4 PRESENT NAME(S)

5 OTHER NAME(S)

6 SPECIFIC LOCATION
429 S. HARRISON

7 CITY OR TOWN
KIRKWOOD, MO

8 SITE PLAN WITH NORTH ARROW

SEE MAP

9 COORDINATES
LOT
LANG

10 SITE X STRUCTURE
BUILDING OBJECT

11 ON NAT'L REG? (YES/NO) N

12 IS IT ELIGIBLE? (YES/NO)

13 PART OF HIST DIST (YES/NO) N

14 DIST POTENT (YES/NO)

15 NAME OF ESTABLISHED DISTRICT

16 THEMATIC CATEGORY

17 DATE(S) OR PERIOD
CA 1880

18 STYLE OR DESIGN NATIONAL FOLK

19 ARCHITECT OR ENGINEER

20 CONTRACTOR OR BUILDER

21 ORIGINAL USE, IF APPARENT
SINGLE FAMILY RESIDENCE

22 PRESENT USE
SINGLE FAMILY RESIDENCE

23 OWNERSHIP PUBLIC
PRIVATE X

24 OWNER'S NAME & ADDRESS (IF KNOWN)

25 OPEN TO PUBLIC (YES/NO) N

26 LOCAL CONTACT PERSON OR ORGANIZATION

27 OTHER SURVEYS IN WHICH INCLUDED

28 NO OF STORIES 02.0

29 BASEMENT (Y/N) Y
FULL (Y/N) Y

30 FOUNDATION MATERIAL
STONE

31 WALL CONSTRUCTION
FRAME

32 ROOF TYPE & MATERIAL
FRONT GABLE
ASPHALT SHINGLES

33 NO. OF BAYS
FRONT 1 SIDE 3

34 WALL TREATMENT
WOOD HORIZONTA LAP SIDING

35 PLAN SHAPE
IRREGULAR

36 CHANGES (EXPLAIN IN #42) ADDITION X
ALTERED
MOVED

37 CONDITION
INTERIOR
EXTERIOR POOR

38 PRESERVATION UNDERWAY? (Y/N) N

39 ENDANGERED (YES/NO) N
BY WHAT ?

40 VISIBLE FROM PUBLIC ROAD ? (YES/NO) Y

41 DISTANCE FROM AND FRONTAGE ON ROAD

42 FURTHER DESCRIPTION OF IMPORTANT FEATURES
SEE CONTINUATION SHEET

43 HISTORY AND SIGNIFICANCE
SEE CONTINUATION SHEET

44 DESCRIPTION OF ENVIRONMENT AND OUTBUILDINGS
SEE CONTINUATION SHEET

45 SOURCES OF INFORMATION
SEE CONTINUATION SHEET

PHOTO

46 PREPARED BY
LINDA STOCKMAN

47 ORGANIZATION
KIRKWOOD LANDM COMM.

48 DATE
05/88

49 REVISION DATE(S)

508

429 S. Harrison

This building is primarily read as a two story rectangular block with a front-facing gable. The roof-line features a plain projecting boxed cornice. There is a projecting addition on the southwest corner of the building. The room addition is clad with masonite siding. It projects toward the west and then across the rear of the structure. The original building features fishscale shingles in the gable peak. The windows on the original building are double-hung wood sash with two over two light configurations. They have wide wood surrounds and narrow wood lug sills. The primary entrance is on the south side of the building. It contains a single-leaf wood door with a large rectangular glass. There is an entry porch with a shed roof.

Office of Historic Preservation
P. O. Box 176
Jefferson City, Missouri 65102
CERTIFIED LOCAL GOVERNMENT PROGRAM
HISTORIC INVENTORY - PHASE 3

KIRKWOOD, MISSOURI

Continuation Sheet 429 S. Harrison

43. History and Significance

Per current owner--This was the original farm house owned bya man whose last name was Farmer. He owned the whole block and it was subsequently subdivided and developed.

*

44. Description of Environment and Outbuildings.

This is a deep narrow lot with several large and/or old trees near the rear of the lot. The house sets toward the rear of the lot.

OFFICE OF HISTORIC PRESERVATION, P.O. BOX 176, JEFFERSON CITY, MISSOURI 65101

H I S T O R I C I N V E N T O R Y

1 NO 1510 LOCAL #
2 COUNTY
ST. LOUIS

3.LOCATION OF NEGATIVES
LINDA STOCKMAN

4 PRESENT NAME(S)

5 OTHER NAME(S)

6 SPECIFIC LOCATION
437 S. HARRISON

7 CITY OR TOWN
K I R K W O O D, M O

8 SITE PLAN WITH NORTH ARROW

S E E M A P

9 COORDINATES
LOT
LANG

10 SITE / STRUCTURE
BUILDING X / OBJECT

11 ON NAT'L REG? (YES/NO) N

12 IS IT ELIBIBLE? (YES/NO)

13 PART OF HIST DIST (YES/NO) N

14 DIST POTENT (YES/NO)

15 NAME OF ESTABLISHED DISTRICT

16 THEMATIC CATEGORY

17 DATE(S) OR PERIOD
CA 1925

18 STYLE OR DESIGN VERNACULAR

19 ARCHITECT OR ENGINEER

20 CONTRACTOR OR BUILDER

21 ORIGINAL USE, IF APPARENT
SINGLE FAMILY RESIDENCE

22 PRESENT USE
SINGLE FAMILY RESIDENCE

23 OWNERSHIP PUBLIC
PRIVATE X

24 OWNER'S NAME & ADDRESS (IF KNOWN)

25 OPEN TO PUBLIC (YES/NO) N

26 LOCAL CONTACT PERSON OR ORGANIZATION

27 OTHER SURVEYS IN WHICH INCLUDED

28 NO OF STORIES 01.0

29 BASEMENT (Y/N) N
FULL (Y/N) N

30 FOUNDATION MATERIAL
CONCRETE & CONCRETE

31 WALL CONSTRUCTION
FRAME

32 ROOF TYPE & MATERIAL
TRI-GABLE
ASPHALT SHINGLES

33 NO. OF BAYS
FRONT 4 SIDE 2

34 WALL TREATMENT
VINYL SIDING

35 PLAN SHAPE
RECTANGLE

36 CHANGES (EXPLAIN IN #42) ADDITION X
ALTERED
MOVED

37 CONDITION
INTERIOR
EXTERIOR GOOD

38 PRESERVATION UNDERWAY? (Y/N) N

39 ENDANGERED (YES/NO) N
BY WHAT ?

40 VISIBLE FROM PUBLIC ROAD ?
(YES/NO) Y

41 DISTANCE FROM AND FRONTAGE ON ROAD

42 FURTHER DESCRIPTION OF IMPORTANT FEATURES
S E E C O N T I N U A T I O N S H E E T

43 HISTORY AND SIGNIFICANCE
S E E C O N T I N U A T I O N S H E E T

44 DESCRIPTION OF ENVIRONMENT AND OUTBUILDINGS
S E E C O N T I N U A T I O N S H E E T

45 SOURCES OF INFORMATION
S E E C O N T I N U A T I O N S H E E T

P H O T O

46 PREPARED BY
LINDA STOCKMAN

47 ORGANIZATION
KIRKWOOD LANDM COMM.

48 DATE
05/88

49 REVISION DATE(S)

510

437 S. Harrison

This building is primarily read as a one story rectangular block with a side gable and a front-facing gable. The primary entry is off-center. It contains a single-leaf flush wood door with a small square light toward the top. It is covered by an aluminum storm door. There is a gable entry hood supported by wood brackets. The windows on the building are double-hung wood sash with one over one light configurations. The roof-line features a plain projecting boxed cornice whose soffit has been covered with aluminum material.

Office of Historic Preservation
P. O. Box 176
Jefferson City, Missouri 65102
CERTIFIED LOCAL GOVERNMENT PROGRAM
HISTORIC INVENTORY - PHASE 3

KIRKWOOD, MISSOURI

Continuation Sheet 437 S. Harrison

43. History and Significance

Permit, 7349, 8/4/65--add two (2) frame bedrooms and utility room to existing residence--owner Robert Hurshel.

44. Description of Environment and Outbuildings.

There is a detached two (2) car frame garage in the rear yard.

SOLD
DAVE
WILBER
849-9000

Office of Historic Preservation
P. O. Box 176
Jefferson City, Missouri 65102
CERTIFIED LOCAL GOVERNMENT PROGRAM
HISTORIC INVENTORY - PHASE 3

KIRKWOOD, MISSOURI

Continuation Sheet

43. History and Significance

Bldg. #1752

457 S. Harrison

Permit #00023, 3/31/49 - one story four room and bath brick - owner, J. L. Cromley or Crumley; builder, same.

44. Description of Environment and Outbuildings.

This a small corner lot with a few large trees. The rear yard is enclosed by a chain link fence.

752

457 S. Harrison

This building is primarily read as a one story rectangular block with side gables. The roof line features close rake and eaves. The primary elevation features a low intersecting hip which is atop the primary entrance. The primary entrance is central. It contains a single-leaf wood door covered by an aluminum storm door. This entry features an aluminum awning and a small open entry porch with wrough iron railing. The windows, for the most part, are double-hung wood sash with multi lights on both sash. They feature brick soldier-course sills. The primary elevation also features a large fixed picture window to the south entrance.

OFFICE OF HISTORIC PRESERVATION, P.O. BOX 176, JEFFERSON CITY, MISSOURI 65101
HISTORIC INVENTORY

1 NO 1567 LOCAL #
2 COUNTY
ST. LOUIS
3. LOCATION OF NEGATIVES
LINDA STOCKMAN

4 PRESENT NAME(S)

5 OTHER NAME(S)

6 SPECIFIC LOCATION
462 S. HARRISON

7 CITY OR TOWN
KIRKWOOD, MO

8 SITE PLAN WITH NORTH ARROW
SEE MAP

9 COORDINATES
LOT
LANG

10 SITE X STRUCTURE
BUILDING OBJECT

11 ON NAT'L REG? (YES/NO) N

12 IS IT ELIBIBLE? (YES/NO)

13 PART OF HIST DIST (YES/NO) N

14 DIST POTENT (YES/NO)

15 NAME OF ESTABLISHED DISTRICT

16 THEMATIC CATEGORY

17 DATE(S) OR PERIOD
CA 1929

18 STYLE OR DESIGN ECLECTIC
BUNGALOW

19 ARCHITECT OR ENGINEER

20 CONTRACTOR OR BUILDER

21 ORIGINAL USE, IF APPARENT
SINGLE FAMILY RESIDENCE

22 PRESENT USE
SINGLE FAMILY RESIDENCE

23 OWNERSHIP PUBLIC
PRIVATE X

24 OWNER'S NAME & ADDRESS (IF KNOWN)

25 OPEN TO PUBLIC (YES/NO) N

26 LOCAL CONTACT PERSON OR ORGANIZATION

27 OTHER SURVEYS IN WHICH INCLUDED

28 NO OF STORIES 01.5

29 BASEMENT (Y/N) Y
FULL (Y/N) Y

30 FOUNDATION MATERIAL
CONCRETE

31 WALL CONSTRUCTION
FRAME

32 ROOF TYPE & MATERIAL
SIDE GABLE
ASPHALT SHINGLES

33 NO. OF BAYS
FRONT 3 SIDE 3

34 WALL TREATMENT
ALUMINUM SIDING

35 PLAN SHAPE
IRREGULAR

36 CHANGES (EXPLAIN IN #42) ADDITION
ALTERED
MOVED

37 CONDITION
INTERIOR
EXTERIOR GOOD

38 PRESERVATION UNDERWAY? (Y/N) N

39 ENDANGERED (YES/NO) N
BY WHAT ?

40 VISIBLE FROM PUBLIC ROAD ? (YES/NO) Y

41 DISTANCE FROM AND FRONTAGE ON ROAD

PHOTO

42 FURTHER DESCRIPTION OF IMPORTANT FEATURES
SEE CONTINUATION SHEET

43 HISTORY AND SIGNIFICANCE
SEE CONTINUATION SHEET

44 DESCRIPTION OF ENVIRONMENT AND OUTBUILDINGS
SEE CONTINUATION SHEET

45 SOURCES OF INFORMATION
SEE CONTINUATION SHEET

46 PREPARED BY
LINDA STOCKMAN

47 ORGANIZATION
KIRKWOOD LANDM COMM.

48 DATE
05/88

49 REVISION DATE(S)

567

462 S. Harrison

This building is primarily read as a one-and-a-half story rectangular block with side gables. The roof-line features overhanging eaves with decorative wood brackets. The primary elevation is dominated by a long shed dormer and an entry porch. The entry porch features a hip roof with large wood posts and wrought iron railings. The primary entrance is slightly off-center. It contains a single-leaf flush wood door with a diamond light in the upper one-third of the door. It is covered with an aluminum storm door. The windows are double-hung wood sash with three over one light configurations. They feature wide wood surrounds and narrow wood lug sills.

Office of Historic Preservation
P. O. Box 176
Jefferson City, Missouri 65102
CERTIFIED LOCAL GOVERNMENT PROGRAM
HISTORIC INVENTORY - PHASE 3

KIRKWOOD, MISSOURI

Continuation Sheet 462 S. Harrison

43. History and Significance

Date per current owner - no permits on file.

44. Description of Environment and Outbuildings.

This is a small lot with several trees in the rear yard. The rear yard is enclosed by a rail fence.

1916

OFFICE OF HISTORIC PRESERVATION, P.O. BOX 176, JEFFERSON CITY, MISSOURI 65101
H I S T O R I C I N V E N T O R Y

1 NC 1509 LOCAL #
2 COUNTY
ST. LOUIS
3.LOCATION OF NEGATIVES
LINDA STOCKMAN

4 PRESENT NAME(S)

5 OTHER NAME(S)

6 SPECIFIC LOCATION
~~436~~ 463 S. HARRISON

7 CITY OR TOWN
K I R K W O O D, M O

8 SITE PLAN WITH NORTH ARROW
S E E M A P

9 COORDINATES
LOT
LANG

10 SITE / STRUCTURE
BUILDING X / OBJECT

11 ON NAT'L REG? (YES/NO) N

12 IS IT ELIBIBLE? (YES/NO)

13 PART OF HIST DIST (YES/NO) N

14 DIST POTENT (YES/NO)

15 NAME OF ESTABLISHED DISTRICT

16 THEMATIC CATEGORY

17 DATE(S) OR PERIOD
CA 1925

18 STYLE OR DESIGN ECLECTIC
BUNGALOW

19 ARCHITECT OR ENGINEER

20 CONTRACTOR OR BUILDER

21 ORIGINAL USE, IF APPARENT
SINGLE FAMILY RESIDENCE

22 PRESENT USE
SINGLE FAMILY RESIDENCE

23 OWNERSHIP PUBLIC
PRIVATE X

24 OWNER'S NAME & ADDRESS (IF KNOWN)

25 OPEN TO PUBLIC (YES/NO) N

26 LOCAL CONTACT PERSON OR ORGANIZATION

27 OTHER SURVEYS IN WHICH INCLUDED

28 NO OF STORIES 01.5

29 BASEMENT (Y/N) Y
FULL (Y/N) Y

30 FOUNDATION MATERIAL
CONCRETE

31 WALL CONSTRUCTION
FRAME

32 ROOF TYPE & MATERIAL
SIDE GABLE
ASPHALT SHINGLES

33 NO. OF BAYS
FRONT 3 SIDE 3

34 WALL TREATMENT
VINYL SIDING

35 PLAN SHAPE
RECTANGLE

36 CHANGES (EXPLAIN IN #42) ADDITION
ALTERED
MOVED

37 CONDITION
INTERIOR
EXTERIOR GOOD

38 PRESERVATION UNDERWAY? (Y/N) N

39 ENDANGERED (YES/NO) N
BY WHAT ?

40 VISIBLE FROM PUBLIC ROAD ? (YES/NO) Y

41 DISTANCE FROM AND FRONTAGE ON ROAD

P H O T O

42 FURTHER DESCRIPTION OF IMPORTANT FEATURES
S E E C O N T I N U A T I O N S H E E T

43 HISTORY AND SIGNIFICANCE
S E E C O N T I N U A T I O N S H E E T

44 DESCRIPTION OF ENVIRONMENT AND OUTBUILDINGS
S E E C O N T I N U A T I O N S H E E T

45 SOURCES OF INFORMATION
S E E C O N T I N U A T I O N S H E E T

46 PREPARED BY
LINDA STOCKMAN

47 ORGANIZATION
KIRKWOOD LANDM COMM.

48 DATE
05/86

49 REVISION DATE(S)

509

4~~03~~ S. Harrison

This building is primarily read as a one-and-a-half story rectangular block with a sweeping side gable roof. The roof-line features overhanging eaves. There are twin shed dormers on the primary elevation and a full-width entry porch which is recessed under the main house roof. The entry porch features decorative wrought iron posts and railings. The primary entrance is slightly off-center. It contains a single-leaf flush wood door which is covered by an aluminum storm door. The windows are double-hung wood sash with one over one light configurations. Their surrounds and sills have been covered with vinyl material. There is a small projecting entry porch on the rear elevation of this building.

Office of Historic Preservation
P. O. Box 176
Jefferson City, Missouri 65102
CERTIFIED LOCAL GOVERNMENT PROGRAM
HISTORIC INVENTORY - PHASE 3

KIRKWOOD, MISSOURI

Continuation Sheet 463 S. Harrison

43. History and Significance

44. Description of Environment and Outbuildings.

This is a small lot with several large and/or old trees.

OFFICE OF HISTORIC PRESERVATION, P.O. BOX 176, JEFFERSON CITY, MISSOURI 65101

H I S T O R I C I N V E N T O R Y

1 NC 1568 LOCAL #
2 COUNTY
ST. LOUIS
3. LOCATION OF NEGATIVES
LINDA STOCKMAN

4 PRESENT NAME(S)

5 OTHER NAME(S)

6 SPECIFIC LOCATION
466 S. HARRISON

7 CITY OR TOWN
K I R K W O O D, M O

8 SITE PLAN WITH NORTH ARROW

S E E M A P

9 COORDINATES
LOT
LANG

10 SITE / STRUCTURE
BUILDING X / OBJECT

11 ON NAT'L REG? (YES/NO) N

12 IS IT ELIBIBLE? (YES/NO)

13 PART OF HIST DIST (YES/NO) N

14 DIST POTENT (YES/NO)

15 NAME OF ESTABLISHED DISTRICT

16 THEMATIC CATEGORY

17 DATE(S) OR PERIOD
CA 1929

18 STYLE OR DESIGN ECLECTIC
BUNGALOW

19 ARCHITECT OR ENGINEER

20 CONTRACTOR OR BUILDER

21 ORIGINAL USE, IF APPARENT
SINGLE FAMILY RESIDENCE

22 PRESENT USE
SINGLE FAMILY RESIDENCE

23 OWNERSHIP PUBLIC
PRIVATE X

24 OWNER'S NAME & ADDRESS (IF KNOWN)

25 OPEN TO PUBLIC (YES/NO) N

26 LOCAL CONTACT PERSON OR ORGANIZATION

27 OTHER SURVEYS IN WHICH INCLUDED

28 NO OF STORIES 01.0

29 BASEMENT (Y/N) Y
FULL (Y/N) Y

30 FOUNDATION MATERIAL
CONCRETE

31 WALL CONSTRUCTION
FRAME

32 ROOF TYPE & MATERIAL
FRONT GABLE
ASPHALT SHINGLES

33 NO. OF BAYS
FRONT 3 SIDE 4

34 WALL TREATMENT
STUCCO

35 PLAN SHAPE
IRREGULAR

36 CHANGES (EXPLAIN IN #42) ADDITION / ALTERED / MOVED

37 CONDITION
INTERIOR
EXTERIOR FAIR

38 PRESERVATION UNDERWAY? (Y/N) N

39 ENDANGERED (YES/NO) N
BY WHAT ?

40 VISIBLE FROM PUBLIC ROAD ? (YES/NO) Y

41 DISTANCE FROM AND FRONTAGE ON ROAD

P H O T O

42 FURTHER DESCRIPTION OF IMPORTANT FEATURES
S E E C O N T I N U A T I O N S H E E T

43 HISTORY AND SIGNIFICANCE
S E E C O N T I N U A T I O N S H E E T

44 DESCRIPTION OF ENVIRONMENT AND OUTBUILDINGS
S E E C O N T I N U A T I O N S H E E T

45 SOURCES OF INFORMATION
S E E C O N T I N U A T I O N S H E E T

46 PREPARED BY
LINDA STOCKMAN

47 ORGANIZATION
KIRKWOOD LANDM COMM.

48 DATE
05/88

49 REVISION DATE(S)

568

466 S. Harrison

This building is primarily read as a one story rectangular block with front-facing gable. There is a projecting gabled bay on the south elevation. The roof-line features overhanging eaves with exposed rafters and wood elbow brackets. There is a primary entry porch featuring wrought iron railings. The primary entrance is central. It contains a single-leaf metal clad replacement door covered by an aluminum storm door. There is a gabled hood in place over this entry supported by wood bracket. The window directly to the south of the door appears to be a replacement window. It is a tri-partite unit featuring sliding horizontal elements. The remainder of the windows on the home are double-hung wood sash with one over one light configurations. The windows have wide wood surrounds with narrow wood lug sills.

Office of Historic Preservation
P. O. Box 176
Jefferson City, Missouri 65102
CERTIFIED LOCAL GOVERNMENT PROGRAM
HISTORIC INVENTORY - PHASE 3

KIRKWOOD, MISSOURI

Continuation Sheet 466 S. Harrison

43. History and Significance

Date per current owner - no permit on file.

44. Description of Environment and Outbuildings.

This is a small lot cluttered with debris.

OFFICE OF HISTORIC PRESERVATION, P.O. BOX 176, JEFFERSON CITY, MISSOURI 65101

HISTORIC INVENTORY

1 NC 1569 LOCAL #
2 COUNTY
ST. LOUIS
3. LOCATION OF NEGATIVES
LINDA STOCKMAN

4 PRESENT NAME(S)

5 OTHER NAME(S)

6 SPECIFIC LOCATION
470 S. HARRISON

7 CITY OR TOWN
KIRKWOOD, MO

8 SITE PLAN WITH NORTH ARROW
SEE MAP

9 COORDINATES
LOT
LANG

10 SITE X STRUCTURE
BUILDING OBJECT

11 ON NAT'L REG? (YES/NO) N

12 IS IT ELIGIBLE? (YES/NO)

13 PART OF HIST DIST (YES/NO) N

14 DIST POTENT (YES/NO)

15 NAME OF ESTABLISHED DISTRICT

16 THEMATIC CATEGORY

17 DATE(S) OR PERIOD
CA 1920

18 STYLE OR DESIGN ECLECTIC
BUNGALOW

19 ARCHITECT OR ENGINEER

20 CONTRACTOR OR BUILDER

21 ORIGINAL USE, IF APPARENT
SINGLE FAMILY RESIDENCE

22 PRESENT USE
SINGLE FAMILY RESIDENCE

23 OWNERSHIP PUBLIC
PRIVATE X

24 OWNER'S NAME & ADDRESS (IF KNOWN)

25 OPEN TO PUBLIC (YES/NO) N

26 LOCAL CONTACT PERSON OR ORGANIZATION

27 OTHER SURVEYS IN WHICH INCLUDED

28 NO OF STORIES 01.0

29 BASEMENT (Y/N) Y
FULL (Y/N) Y

30 FOUNDATION MATERIAL
CONCRETE

31 WALL CONSTRUCTION
FRAME

32 ROOF TYPE & MATERIAL
FRONT GABLE
ASPHALT SHINGLES

33 NO. OF BAYS
FRONT 3 SIDE 3

34 WALL TREATMENT
WIDE WOOD LAP SIDING

35 PLAN SHAPE
IRREGULAR

36 CHANGES (EXPLAIN IN #42) ADDITION
ALTERED
MOVED

37 CONDITION
INTERIOR
EXTERIOR FAIR

38 PRESERVATION UNDERWAY? (Y/N) N

39 ENDANGERED (YES/NO) N
BY WHAT ?

40 VISIBLE FROM PUBLIC ROAD ?
(YES/NO) Y

41 DISTANCE FROM AND FRONTAGE ON ROAD

PHOTO

42 FURTHER DESCRIPTION OF IMPORTANT FEATURES
SEE CONTINUATION SHEET

43 HISTORY AND SIGNIFICANCE
SEE CONTINUATION SHEET

44 DESCRIPTION OF ENVIRONMENT AND OUTBUILDINGS
SEE CONTINUATION SHEET

45 SOURCES OF INFORMATION
SEE CONTINUATION SHEET

46 PREPARED BY
LINDA STOCKMAN

47 ORGANIZATION
KIRKWOOD LANDM COMM.

48 DATE
05/88

49 REVISION DATE(S)

569

470 S. Harrison

This building is primarily read as a one story rectangular block with a front-facing gable. The roof-line features overhanging eaves with exposed rafters and decorative wood brackets. There is a projecting gabled bay on the south elevation. The primary entrance is off-center. It contains a single-leaf flush wood door with a diamond-shaped light in the upper one-third. There is a half-width entry porch which features a gabled roof. It is supported by narrow wood posts with a geometric like balustrade. The windows are double-hung wood sash with three over one light configurations.

Office of Historic Preservation
P. O. Box 176
Jefferson City, Missouri 65102
CERTIFIED LOCAL GOVERNMENT PROGRAM
HISTORIC INVENTORY - PHASE 3

KIRKWOOD, MISSOURI

Continuation Sheet 470 S. Harrison

43. History and Significance

No permit on file.

44. Description of Environment and Outbuildings.

This is a small lot with a couple of large trees. There is a detached 1-car frame garage in the rear yard.

OFFICE OF HISTORIC PRESERVATION, P.O. BOX 176, JEFFERSON CITY, MISSOURI 65101

H I S T O R I C I N V E N T O R Y

1 NO 1570 LOCAL #

2 COUNTY
ST. LOUIS

3. LOCATION OF NEGATIVES
LINDA STOCKMAN

4 PRESENT NAME(S)

5 OTHER NAME(S)

6 SPECIFIC LOCATION
474 S. HARRISON

7 CITY OR TOWN
K I R K W O O D, M O

8 SITE PLAN WITH NORTH ARROW

S E E M A P

9 COORDINATES
LOT
LANG

10 SITE X STRUCTURE
BUILDING OBJECT

11 ON NAT'L REG? (YES/NO) N

12 IS IT ELIBIBLE? (YES/NO)

13 PART OF HIST DIST (YES/NO) N

14 DIST POTENT (YES/NO)

15 NAME OF ESTABLISHED DISTRICT

16 THEMATIC CATEGORY

17 DATE(S) OR PERIOD
CA 1920

18 STYLE OR DESIGN ECLECTIC
BUNGALOW

19 ARCHITECT OR ENGINEER

20 CONTRACTOR OR BUILDER

21 ORIGINAL USE, IF APPARENT
SINGLE FAMILY RESIDENCE

22 PRESENT USE
SINGLE FAMILY RESIDENCE

23 OWNERSHIP PUBLIC
PRIVATE X

24 OWNER'S NAME & ADDRESS (IF KNOWN)

25 OPEN TO PUBLIC (YES/NO) N

26 LOCAL CONTACT PERSON OR ORGANIZATION

27 OTHER SURVEYS IN WHICH INCLUDED

23 NO OF STORIES 01.0

29 BASEMENT (Y/N) Y
FULL (Y/N) Y

30 FOUNDATION MATERIAL
CONCRETE

31 WALL CONSTRUCTION
FRAME

32 ROOF TYPE & MATERIAL
SIDE GABLE
ASPHALT SHINGLES

33 NO. OF BAYS
FRONT 3 SIDE 4

34 WALL TREATMENT
ALUMINUM SIDING

35 PLAN SHAPE
IRREGULAR

36 CHANGES (EXPLAIN IN #42) ADDITION
ALTERED
MOVED

37 CONDITION
INTERIOR
EXTERIOR GOOD

38 PRESERVATION UNDERWAY? (Y/N) N

39 ENDANGERED (YES/NO) N
BY WHAT ?

40 VISIBLE FROM PUBLIC ROAD ? (YES/NO) Y

41 DISTANCE FROM AND FRONTAGE ON ROAD

42 FURTHER DESCRIPTION OF IMPORTANT FEATURES
S E E C O N T I N U A T I O N S H E E T

43 HISTORY AND SIGNIFICANCE
S E E C O N T I N U A T I O N S H E E T

44 DESCRIPTION OF ENVIRONMENT AND OUTBUILDINGS
S E E C O N T I N U A T I O N S H E E T

45 SOURCES OF INFORMATION
S E E C O N T I N U A T I O N S H E E T

P H O T O

46 PREPARED BY
LINDA STOCKMAN

47 ORGANIZATION
KIRKWOOD LANDM COMM.

48 DATE
03/88

49 REVISION DATE(S)

570

474 S. Harrison

This building is primarily read as a one story rectangular block with side gables. The roof-line features overhanging eaves with decorative wood brackets. There is a primary entry porch which features wrought iron railings, concrete stoop and stairs. The primary entrance contains a single-leaf wood door with raised molding. It is covered by an aluminum storm door. There is a gabled hood in place over this entry supported by wood elbow brackets. The windows are double-hung wood sash with one over one light configurations. They feature wide wood surrounds and narrow wood lug sills. There are aluminum awnings in place over the over the windows. There is a covered patio on the rear elevation of this building.

Office of Historic Preservation
P. O. Box 176
Jefferson City, Missouri 65102
CERTIFIED LOCAL GOVERNMENT PROGRAM
HISTORIC INVENTORY - PHASE 3

KIRKWOOD, MISSOURI

Continuation Sheet 474 S. Harrison

43. History and Significance

Permit #8236, 10/14/69 - frame addition to existing garage - owner, Jonathan Heim.

44. Description of Environment and Outbuildings.

This is a small lot. The rear yard is enclosed by a chain-link fence. There is a detached 1-car frame garage in the rear yard.

474

OFFICE OF HISTORIC PRESERVATION, P.O. BOX 176, JEFFERSON CITY, MISSOURI 65101

HISTORIC INVENTORY

SLA5012-

1 NC 1571 LOCAL #
2 COUNTY
ST. LOUIS
3. LOCATION OF NEGATIVES
LINDA STOCKMAN

4 PRESENT NAME(S)

5 OTHER NAME(S)

6 SPECIFIC LOCATION
473 S. HARRISON

7 CITY OR TOWN
K I R K W O O D, M O

8 SITE PLAN WITH NORTH ARROW

S E E M A P

9 COORDINATES
LOT
LANG

10 SITE X STRUCTURE
BUILDING OBJECT

11 ON NAT'L REG? (YES/NO) N

12 IS IT ELIBIBLE? (YES/NO)

13 PART OF HIST DIST (YES/NO) N

14 DIST POTENT (YES/NO)

15 NAME OF ESTABLISHED DISTRICT

16 THEMATIC CATEGORY

17 DATE(S) OR PERIOD
CA 1948

18 STYLE OR DESIGN VERNACULAR

19 ARCHITECT OR ENGINEER
DAN MULLER

20 CONTRACTOR OR BUILDER
M. KESSLER

21 ORIGINAL USE, IF APPARENT
SINGLE FAMILY RESIDENCE

22 PRESENT USE
SINGLE FAMILY RESIDENCE

23 OWNERSHIP PUBLIC
PRIVATE X

24 OWNER'S NAME & ADDRESS (IF KNOWN)

25 OPEN TO PUBLIC (YES/NO) N

26 LOCAL CONTACT PERSON OR ORGANIZATION

27 OTHER SURVEYS IN WHICH INCLUDED

28 NO OF STORIES 01.0

29 BASEMENT (Y/N) Y
FULL (Y/N) Y

30 FOUNDATION MATERIAL
CONCRETE

31 WALL CONSTRUCTION
FRAME

32 ROOF TYPE & MATERIAL
SIDE GABLE
ASPHALT SHINGLES

33 NO. OF BAYS
FRONT 4 SIDE 2

34 WALL TREATMENT
ALUMINUM SIDING

35 PLAN SHAPE
IRREGULAR

36 CHANGES (EXPLAIN IN #42) ADDITION X
ALTERED
MOVED

37 CONDITION
INTERIOR
EXTERIOR GOOD

38 PRESERVATION UNDERWAY? (Y/N) N

39 ENDANGERED (YES/NO) N
BY WHAT ?

40 VISIBLE FROM PUBLIC ROAD ? (YES/NO) Y

41 DISTANCE FROM AND FRONTAGE ON ROAD

42 FURTHER DESCRIPTION OF IMPORTANT FEATURES
S E E C O N T I N U A T I O N S H E E T

43 HISTORY AND SIGNIFICANCE
S E E C O N T I N U A T I O N S H E E T

44 DESCRIPTION OF ENVIRONMENT AND OUTBUILDINGS
S E E C O N T I N U A T I O N S H E E T

45 SOURCES OF INFORMATION
S E E C O N T I N U A T I O N S H E E T

P H O T O

46 PREPARED BY
LINDA STOCKMAN

47 ORGANIZATION
KIRKWOOD LANDM COMM.

48 DATE
05/88

49 REVISION DATE(S)

571

478 S. Harrison

This building is primarily read as a one story rectangular block with a low gable roof. The roof-line features close rake and eaves. The primary entrance is slightly off-center. It contains a single-leaf wood panel door with two rectangular lights at the top. It is covered by an aluminum storm door. There is an aluminum awning in place over this entry. For the most part the windows are double-hung wood sash with one over one light configurations. There is also a tri-partite metal window unit on the south end of the primary elevation. It features horizontal sliding units. Attached to the building on the south end is a one car garage with a front-facing gable.

Office of Historic Preservation
P. O. Box 176
Jefferson City, Missouri 65102
CERTIFIED LOCAL GOVERNMENT PROGRAM
HISTORIC INVENTORY - PHASE 3

KIRKWOOD, MISSOURI

Continuation Sheet 478 S. Harrison

43. History and Significance

1. Permit #___, 8/13/48 - 4 room and bath 1 story frame, attached garage - owner and builder, M. Kessler; architect, Dan Mullen.

2. Permit #7638, 12/16/66 - frame addition to existing breezeway.

44. Description of Environment and Outbuildings.

This is a small lot with several large trees.

OFFICE OF HISTORIC PRESERVATION, P.O. BOX 176, JEFFERSON CITY, MISSOURI 65101

H I S T O R I C I N V E N T O R Y

SLA5018-

1 NO 1572 LOCAL #
2 COUNTY
ST. LOUIS
3.LOCATION OF NEGATIVES
LINDA STOCKMAN

4 PRESENT NAME(S)

5 OTHER NAME(S)

6 SPECIFIC LOCATION
488 S. HARRISON

7 CITY OR TOWN
K I R K W O O D, M O

8 SITE PLAN WITH NORTH ARROW

S E E M A P

9 COORDINATES
LOT
LANG

10 SITE STRUCTURE
BUILDING X OBJECT

11 ON NAT'L REG? (YES/NO) N

12 IS IT ELIBIBLE? (YES/NO)

13 PART OF HIST DIST (YES/NO) N

14 DIST POTENT (YES/NO)

15 NAME OF ESTABLISHED DISTRICT

16 THEMATIC CATEGORY

17 DATE(S) OR PERIOD
CA 1950

18 STYLE OR DESIGN MODERN

19 ARCHITECT OR ENGINEER
H.J. WARDEIN

20 CONTRACTOR OR BUILDER

21 ORIGINAL USE, IF APPARENT
SINGLE FAMILY RESIDENCE

22 PRESENT USE
SINGLE FAMILY RESIDENCE

23 OWNERSHIP PUBLIC
PRIVATE X

24 OWNER'S NAME & ADDRESS (IF KNOWN)

25 OPEN TO PUBLIC (YES/NO) N

26 LOCAL CONTACT PERSON OR ORGANIZATION

27 OTHER SURVEYS IN WHICH INCLUDED

28 NO OF STORIES 01.0

29 BASEMENT (Y/N) Y
FULL (Y/N) Y

30 FOUNDATION MATERIAL
CONCRETE

31 WALL CONSTRUCTION
FRAME

32 ROOF TYPE & MATERIAL
PYRAMIDAL
ASPHALT SHINGLES

33 NO. OF BAYS
FRONT 3 SIDE 2

34 WALL TREATMENT
STUCCO AND BRICK VENEER

35 PLAN SHAPE
IRREGULAR

36 CHANGES (EXPLAIN IN #42) ADDITION
ALTERED
MOVED

37 CONDITION
INTERIOR
EXTERIOR GOOD

38 PRESERVATION UNDERWAY? (Y/N) N

39 ENDANGERED (YES/NO) N
BY WHAT ?

40 VISIBLE FROM PUBLIC ROAD ? (YES/NO) Y

41 DISTANCE FROM AND FRONTAGE ON ROAD

P H O T O

42 FURTHER DESCRIPTION OF IMPORTANT FEATURES
S E E C O N T I N U A T I O N S H E E T

43 HISTORY AND SIGNIFICANCE
S E E C O N T I N U A T I O N S H E E T

44 DESCRIPTION OF ENVIRONMENT AND OUTBUILDINGS
S E E C O N T I N U A T I O N S H E E T

45 SOURCES OF INFORMATION
S E E C O N T I N U A T I O N S H E E T

46 PREPARED BY
LINDA STOCKMAN

47 ORGANIZATION
KIRKWOOD LANDM COMM.

48 DATE
05/88

49 REVISION DATE(S)

572

488 S. Harrison

This building is primarily read as a one story square block with a low gable roof. The roof-line features overhanging boxed eaves. There is a one car garage attached and projecting at the northeast corner toward the rear of the building. There is a primary entry porch which features a gable roof supported by decorative wrought iron posts with wrought iron spandrels. The primary entrance it contains a single-leaf wood door with raised molding. It is covered by an aluminum storm door. The majority of the windows are double-hung metal sash with one over one light configurations. The home does feature a large fixed picture window to the north of the primary entrance. This window unit is covered by an aluminum awning. The wall surface beneath the windows is clad with brick veneer. The remainder of the wall surface is clad with stucco.

Office of Historic Preservation
P. O. Box 176
Jefferson City, Missouri 65102
CERTIFIED LOCAL GOVERNMENT PROGRAM
HISTORIC INVENTORY - PHASE 3

KIRKWOOD, MISSOURI

Continuation Sheet 488 S. Harrison

43. History and Significance

Permit #638, 8/2/50 - 1 story 5 room frame dwelling - owner, Henry H. Scheitinga; architect, H. J. Wardein.

44. Description of Environment and Outbuildings.

This is a small lot with a few large trees in the rear yard.

OFFICE OF HISTORIC PRESERVATION, P.O. BOX 176, JEFFERSON CITY, MISSOURI 65101

H I S T O R I C I N V E N T O R Y

1 NO 1511 LOCAL #
2 COUNTY
ST. LOUIS
3.LOCATION OF NEGATIVES
LINDA STOCKMAN

4 PRESENT NAME(S)

5 OTHER NAME(S)

6 SPECIFIC LOCATION
305 HEEGE

7 CITY OR TOWN
K I R K W O O D, M O

8 SITE PLAN WITH NORTH ARROW
S E E M A P

9 COORDINATES
LOT
LANG

10 SITE X STRUCTURE
BUILDING OBJECT

11 ON NAT'L REG? (YES/NO) N

12 IS IT ELIBIBLE? (YES/NO)

13 PART OF HIST DIST (YES/NO) N

14 DIST POTENT (YES/NO)

15 NAME OF ESTABLISHED DISTRICT

16 THEMATIC CATEGORY

17 DATE(S) OR PERIOD
CA 1973

18 STYLE OR DESIGN MODERN
RANCH

19 ARCHITECT OR ENGINEER

20 CONTRACTOR OR BUILDER
JOSEPH ROBERTS

21 ORIGINAL USE, IF APPARENT
SINGLE FAMILY RESIDENCE

22 PRESENT USE
SINGLE FAMILY RESIDENCE

23 OWNERSHIP PUBLIC
PRIVATE X

24 OWNER'S NAME & ADDRESS (IF KNOWN)

25 OPEN TO PUBLIC (YES/NO) N

26 LOCAL CONTACT PERSON OR ORGANIZATION

27 OTHER SURVEYS IN WHICH INCLUDED

28 NO OF STORIES 01.0

29 BASEMENT (Y/N) Y
FULL (Y/N) Y

30 FOUNDATION MATERIAL
CONCRETE

31 WALL CONSTRUCTION
FRAME

32 ROOF TYPE & MATERIAL
SIDE GABLE
ASPHALT SHINGLES

33 NO. OF BAYS
FRONT 4 SIDE 1

34 WALL TREATMENT
VARIGATED BRICK VENEER

35 PLAN SHAPE
RECTANGLE

36 CHANGES (EXPLAIN IN #42) ADDITION
ALTERED
MOVED

37 CONDITION
INTERIOR
EXTERIOR GOOD

38 PRESERVATION UNDERWAY? (Y/N) N

39 ENDANGERED (YES/NO) N
BY WHAT ?

40 VISIBLE FROM PUBLIC ROAD ?
(YES/NO) Y

41 DISTANCE FROM AND FRONTAGE ON ROAD

42 FURTHER DESCRIPTION OF IMPORTANT FEATURES
S E E C O N T I N U A T I O N S H E E T

43 HISTORY AND SIGNIFICANCE
S E E C O N T I N U A T I O N S H E E T

44 DESCRIPTION OF ENVIRONMENT AND OUTBUILDINGS
S E E C O N T I N U A T I O N S H E E T

45 SOURCES OF INFORMATION
S E E C O N T I N U A T I O N S H E E T

P H O T O

46 PREPARED BY
LINDA STOCKMAN

47 ORGANIZATION
KIRKWOOD LANDM COMM.

48 DATE
05/88

49 REVISION DATE(S)

511

305 Heege

This building is primarily read as a one story rectangular block with a low side gable roof. The roof-line features projecting boxed cornices. There is an entry porch featuring a prominent gable roof. This is a shallow porch. This roof is supported by fluted plastic columns. The primary entrance is central. It contains a single-leaf six-panel metal-clad door which is covered by an aluminum storm door. The majority of the windows are double-hung metal sash with multi-lights in both sash. The home also features a fixed picture window with applied cames giving it a multi-lights affect. The windows feature brick soldier-course sills. There are decorative wood panels and decorative shutters flanking the windows on the primary elevation to the west of the primary entrance.

Office of Historic Preservation
P. O. Box 176
Jefferson City, Missouri 65102
CERTIFIED LOCAL GOVERNMENT PROGRAM
HISTORIC INVENTORY - PHASE 3

KIRKWOOD, MISSOURI

Continuation Sheet 305 Heege

43. History and Significance

Permit #8979, 2/9/73 - 6 room, 2 bath, 1 story brick veneer residence with attached garage - owner and builder, Joseph Roberts.

44. Description of Environment and Outbuildings.

This is a small corner lot. There is a portable metal storage shed in the rear yard. fence in a picket style. There is a detached 1-car frame garage on the east side of the house.

OFFICE OF HISTORIC PRESERVATION, P.O. BOX 176, JEFFERSON CITY, MISSOURI 65101

H I S T O R I C I N V E N T O R Y

SLA500-526

1 NO 1512 LOCAL #
2 COUNTY
ST. LOUIS
3.LOCATION OF NEGATIVES
LINDA STOCKMAN

4 PRESENT NAME(S)

5 OTHER NAME(S)

6 SPECIFIC LOCATION
309 HEEGE

7 CITY OR TOWN
K I R K W O O D, M O

8 SITE PLAN WITH NORTH ARROW
S E E M A P

9 COORDINATES
LOT
LANG

10 SITE / STRUCTURE
BUILDING X / OBJECT

11 ON NAT'L REG? (YES/NO) N

12 IS IT ELIBIBLE? (YES/NO)

13 PART OF HIST DIST (YES/NO) N

14 DIST POTENT (YES/NO)

15 NAME OF ESTABLISHED DISTRICT

16 THEMATIC CATEGORY

17 DATE(S) OR PERIOD
CA 1900

18 STYLE OR DESIGN NATIONAL FOLK

19 ARCHITECT OR ENGINEER

20 CONTRACTOR OR BUILDER

21 ORIGINAL USE, IF APPARENT
SINGLE FAMILY RESIDENCE

22 PRESENT USE
SINGLE FAMILY RESIDENCE

23 OWNERSHIP PUBLIC / PRIVATE X

24 OWNER'S NAME & ADDRESS (IF KNOWN)

25 OPEN TO PUBLIC (YES/NO) N

26 LOCAL CONTACT PERSON OR ORGANIZATION

27 OTHER SURVEYS IN WHICH INCLUDED

28 NO OF STORIES 01.0

29 BASEMENT (Y/N) Y
FULL (Y/N) Y

30 FOUNDATION MATERIAL
CONCRETE

31 WALL CONSTRUCTION
FRAME

32 ROOF TYPE & MATERIAL
TRI-GABLE
ASPHALT SHINGLES

33 NO. OF BAYS
FRONT 2 SIDE 1

34 WALL TREATMENT
ALUMINUM SIDING

35 PLAN SHAPE
IRREGULAR

36 CHANGES (EXPLAIN IN #42) ADDITION X / ALTERED / MOVED

37 CONDITION
INTERIOR
EXTERIOR POOR

38 PRESERVATION UNDERWAY? (Y/N) N

39 ENDANGERED (YES/NO) N
BY WHAT ?

40 VISIBLE FROM PUBLIC ROAD ? (YES/NO) Y

41 DISTANCE FROM AND FRONTAGE ON ROAD

42 FURTHER DESCRIPTION OF IMPORTANT FEATURES
S E E C O N T I N U A T I O N S H E E T

43 HISTORY AND SIGNIFICANCE
S E E C O N T I N U A T I O N S H E E T

44 DESCRIPTION OF ENVIRONMENT AND OUTBUILDINGS
S E E C O N T I N U A T I O N S H E E T

45 SOURCES OF INFORMATION
S E E C O N T I N U A T I O N S H E E T

P H O T O

46 PREPARED BY
LINDA STOCKMAN

47 ORGANIZATION
KIRKWOOD LANDM COMM.

48 DATE
05/88

49 REVISION DATE(S)

512

309 Heege

This building is of the gable-front-plus-side-wing plan. The roof-line features plain projecting boxed cornice. The windows are double-hung wood sash with two over two light configurations. The primary entrance is at the intersection of the front-facing gable wing and the side wing. It features a single-leaf wood door which is covered by an aluminum screen door. There is an entry porch at that intersection featuring a shed roof. There are two projecting rooms on the rear elevation.

Office of Historic Preservation
P. O. Box 176
Jefferson City, Missouri 65102
CERTIFIED LOCAL GOVERNMENT PROGRAM
HISTORIC INVENTORY - PHASE 3

KIRKWOOD, MISSOURI

Continuation Sheet 309 Heege

43. History and Significance

Occupancy permit #24M410632, 5/14/70 - owner, Adaline Bailey.

*

44. Description of Environment and Outbuildings.

There are 2 buildings on this lot. <See 309 Heege (rear) #513.>

OFFICE OF HISTORIC PRESERVATION, P.O. BOX 176, JEFFERSON CITY, MISSOURI 65101
H I S T O R I C I N V E N T O R Y

SLN5017-326

1 NO 1513 LOCAL #
2 COUNTY
ST. LOUIS
3.LOCATION OF NEGATIVES
LINDA STOCKMAN

4 PRESENT NAME(S)

5 OTHER NAME(S)

6 SPECIFIC LOCATION
309 HEEGE (REAR)

7 CITY OR TOWN
K I R K W O O D, M O

8 SITE PLAN WITH NORTH ARROW

S E E M A P

9 COORDINATES
LOT
LANG

10 SITE / STRUCTURE / BUILDING X / OBJECT

11 ON NAT'L REG? (YES/NO) N

12 IS IT ELIGIBLE? (YES/NO)

13 PART OF HIST DIST (YES/NO) N

14 DIST POTENT (YES/NO)

15 NAME OF ESTABLISHED DISTRICT

16 THEMATIC CATEGORY

17 DATE(S) OR PERIOD
CA 1900

18 STYLE OR DESIGN NATIONAL FOLK

19 ARCHITECT OR ENGINEER

20 CONTRACTOR OR BUILDER

21 ORIGINAL USE, IF APPARENT
SINGLE FAMILY RESIDENCE

22 PRESENT USE
SINGLE FAMILY RESIDENCE

23 OWNERSHIP PUBLIC
PRIVATE X

24 OWNER'S NAME & ADDRESS (IF KNOWN)

25 OPEN TO PUBLIC (YES/NO) N

26 LOCAL CONTACT PERSON OR ORGANIZATION

27 OTHER SURVEYS IN WHICH INCLUDED

28 NO OF STORIES 01.0

29 BASEMENT (Y/N) N
FULL (Y/N) N

30 FOUNDATION MATERIAL
CONCRETE

31 WALL CONSTRUCTION
FRAME

32 ROOF TYPE & MATERIAL
SIDE GABLE
ASPHALT SHINGLES

33 NO. OF BAYS
FRONT 2 SIDE 1

34 WALL TREATMENT
WOOD HORIZONTAL LAP SIDING

35 PLAN SHAPE
IRREGULAR

36 CHANGES (EXPLAIN IN #42) ADDITION / ALTERED / MOVED

37 CONDITION
INTERIOR
EXTERIOR POOR

38 PRESERVATION UNDERWAY? (Y/N) N

39 ENDANGERED (YES/NO) N
BY WHAT ?

40 VISIBLE FROM PUBLIC ROAD ?
(YES/NO) Y

41 DISTANCE FROM AND FRONTAGE ON ROAD

P H O T O

42 FURTHER DESCRIPTION OF IMPORTANT FEATURES
S E E C O N T I N U A T I O N S H E E T

43 HISTORY AND SIGNIFICANCE
S E E C O N T I N U A T I O N S H E E T

44 DESCRIPTION OF ENVIRONMENT AND OUTBUILDINGS
S E E C O N T I N U A T I O N S H E E T

45 SOURCES OF INFORMATION
S E E C O N T I N U A T I O N S H E E T

46 PREPARED BY
LINDA STOCKMAN

47 ORGANIZATION
KIRKWOOD LANDM COMM.

48 DATE
05/88

49 REVISION DATE(S)

513

309 Heege (Rear)

This building is located at the rear of the lot. It's primary elevation features a secondary intersecting gable. There is a projecting room featuring a shed roof. Also, on that addition the shed roof is extended to form a cover for the primary entrance. The primary entrance contains a single-leaf wood door with two narrow vertical lights in the upper two-thirds of the door. It is covered by a wood screen door. The home features double-hung wood sash windows. These are replacement units now featuring one over one light configurations. There are also single-leaf casement windows containing multi-lights. The roof-line features a plain projecting cornice.

Office of Historic Preservation
P. O. Box 176
Jefferson City, Missouri 65102
CERTIFIED LOCAL GOVERNMENT PROGRAM
HISTORIC INVENTORY - PHASE 3

KIRKWOOD, MISSOURI

Continuation Sheet 309 Heege (rear)

43. History anc Significance

*

44. Description of Environment and Outbuildings.

There is another building of the same vintage on this lot.
<See 309 Heege, #512.>

OFFICE OF HISTORIC PRESERVATION, P.O. BOX 176, JEFFERSON CITY, MISSOURI 65101
H I S T O R I C I N V E N T O R Y

SLA5012-2171

1 NO 1514 LOCAL #
2 COUNTY
ST. LOUIS
3.LOCATION OF NEGATIVES
LINDA STOCKMAN

4 PRESENT NAME(S)

5 OTHER NAME(S)

6 SPECIFIC LOCATION
311 HEEGE

7 CITY OR TOWN
K I R K W O O D, M O

8 SITE PLAN WITH NORTH ARROW
S E E M A P

9 COORDINATES
LOT
LANG

10 SITE / STRUCTURE
BUILDING X / OBJECT

11 ON NAT'L REG? (YES/NO) N

12 IS IT ELIBIBLE? (YES/NO)

13 PART OF HIST DIST (YES/NO) N

14 DIST PCTENT (YES/NO)

15 NAME OF ESTABLISHED DISTRICT

16 THEMATIC CATEGORY

17 DATE(S) OR PERIOD
CA 1890

18 STYLE OR DESIGN NATIONAL FOLK

19 ARCHITECT OR ENGINEER

20 CONTRACTOR OR BUILDER

21 ORIGINAL USE, IF APPARENT
SINGLE FAMILY RESIDENCE

22 PRESENT USE
SINGLE FAMILY RESIDENCE

23 OWNERSHIP PUBLIC
PRIVATE X

24 OWNER'S NAME & ADDRESS (IF KNOWN)

25 OPEN TO PUBLIC (YES/NO) N

26 LOCAL CONTACT PERSON OR ORGANIZATION

27 OTHER SURVEYS IN WHICH INCLUDED

28 NO OF STORIES 01.0

29 BASEMENT (Y/N) N
FULL (Y/N) N

30 FOUNDATION MATERIAL
STONE

31 WALL CONSTRUCTION
FRAME

32 ROOF TYPE & MATERIAL
TRI-GABLE
FISHSCALE ASPHALT
SHINGLES

33 NO. OF BAYS
FRONT 3 SIDE 2

34 WALL TREATMENT
ALUMINUM SIDING

35 PLAN SHAPE
IRREGULAR

36 CHANGES (EXPLAIN IN #42) ADDITION / ALTERED / MOVED

37 CONDITION
INTERIOR
EXTERIOR GOOD

38 PRESERVATION UNDERWAY? (Y/N) N

39 ENDANGERED (YES/NO) N
BY WHAT ?

40 VISIBLE FROM PUBLIC ROAD ? (YES/NO) Y

41 DISTANCE FROM AND FRONTAGE ON ROAD

42 FURTHER DESCRIPTION OF IMPORTANT FEATURES
S E E C O N T I N U A T I O N S H E E T

43 HISTORY AND SIGNIFICANCE
S E E C O N T I N U A T I O N S H E E T

44 DESCRIPTION OF ENVIRONMENT AND OUTBUILDINGS
S E E C O N T I N U A T I O N S H E E T

45 SOURCES OF INFORMATION
S E E C O N T I N U A T I O N S H E E T

P H O T O

46 PREPARED BY
LINDA STOCKMAN

47 ORGANIZATION
KIRKWOOD LANDM COMM.

48 DATE
05/88

49 REVISION DATE(S)

514

311 Heege

This building is of the gable-front-plus-side-wing plan. There is a projecting wing across the rear of the building. The building features double-hung wood sash windows with two over two light configurations. The primary entrance is on the front-facing gable wing. It features a single-leaf wood door which is topped with a transom. There is a small entry porch featuring a shed roof with narrow wood posts and a geometric style frieze. The roof-line features a plain projecting boxed cornice.

Office of Historic Preservation
P. O. Box 176
Jefferson City, Missouri 65102
CERTIFIED LOCAL GOVERNMENT PROGRAM
HISTORIC INVENTORY - PHASE 3

KIRKWOOD, MISSOURI

Continuation Sheet 311 Heege

43. History and Significance

Occupancy permit #24M411156, 1/12/72 - owner, Francis Weber.

*

44. Description of Environment and Outbuildings.

This is a small lot. The rear yard is enclosed with a picket fance. There is a portable metal storage shed near the rear of the lot.

OFFICE OF HISTORIC PRESERVATION, P.O. BOX 176, JEFFERSON CITY, MISSOURI 65101

H I S T O R I C I N V E N T O R Y

1 NO 1515 LOCAL #
2 COUNTY
ST. LOUIS
3.LOCATION OF NEGATIVES
LINDA STOCKMAN

4 PRESENT NAME(S)

5 OTHER NAME(S)

6 SPECIFIC LOCATION
315 HEEGE

7 CITY OR TOWN
K I R K W O O D, M O

8 SITE PLAN WITH NORTH ARROW
S E E M A P

9 COORDINATES
LOT
LANG

10 SITE X STRUCTURE
BUILDING X OBJECT

11 ON NAT'L REG? (YES/NO) N

12 IS IT ELIBIBLE? (YES/NO)

13 PART OF HIST DIST (YES/NO) N

14 DIST POTENT (YES/NO)

15 NAME OF ESTABLISHED DISTRICT

16 THEMATIC CATEGORY

17 DATE(S) OR PERIOD
CA 1963

18 STYLE OR DESIGN MODERN
RANCH

19 ARCHITECT OR ENGINEER

20 CONTRACTOR OR BUILDER
C. SIMON

21 ORIGINAL USE, IF APPARENT
SINGLE FAMILY RESIDENCE

22 PRESENT USE
SINGLE FAMILY RESIDENCE

23 OWNERSHIP PUBLIC
PRIVATE X

24 OWNER'S NAME & ADDRESS (IF KNOWN)

25 OPEN TO PUBLIC (YES/NO) N

26 LOCAL CONTACT PERSON OR ORGANIZATION

27 OTHER SURVEYS IN WHICH INCLUDED

28 NO OF STORIES 01.0

29 BASEMENT (Y/N) Y
FULL (Y/N) Y

30 FOUNDATION MATERIAL
CONCRETE

31 WALL CONSTRUCTION
FRAME

32 ROOF TYPE & MATERIAL
SIDE GABLE
ASPHALT SHINGLES

33 NO. OF BAYS
FRONT 6 SIDE 1

34 WALL TREATMENT
BRICK VENEER

35 PLAN SHAPE
IRREGULAR

36 CHANGES (EXPLAIN IN #42) ADDITION
ALTERED
MOVED

37 CONDITION
INTERIOR
EXTERIOR GOOD

38 PRESERVATION UNDERWAY? (Y/N) N

39 ENDANGERED (YES/NO) N
BY WHAT ?

40 VISIBLE FROM PUBLIC ROAD ?
(YES/NO) Y

41 DISTANCE FROM AND FRONTAGE ON ROAD

42 FURTHER DESCRIPTION OF IMPORTANT FEATURES
S E E C O N T I N U A T I O N S H E E T

43 HISTORY AND SIGNIFICANCE
S E E C O N T I N U A T I O N S H E E T

44 DESCRIPTION OF ENVIRONMENT AND OUTBUILDINGS
S E E C O N T I N U A T I O N S H E E T

45 SOURCES OF INFORMATION
S E E C O N T I N U A T I O N S H E E T

P H O T O

46 PREPARED BY
LINDA STOCKMAN

47 ORGANIZATION
KIRKWOOD LANDM COMM.

48 DATE
05/88

49 REVISION DATE(S)

515

315 Heege

This building is primarily read as a one story rectangular block with side gables. The roof-line features overhanging eaves. There is a long entry porch. Its roof is an extension of the main house roof supported by narrow wood posts. The primary entrance contains a single-leaf wood door with a lattice-like light configuration in the upper half of the door. It is covered by an aluminum storm door. The windows are double-hung metal sash with multi-lights in both sash. They feature irregular breaks, brick soldier-course sills and decorative shutters. There is an attached carport which projects on the west elevation. Its roof-line is slightly stepped down from that of the main house.

Office of Historic Preservation
P. O. Box 176
Jefferson City, Missouri 65102
CERTIFIED LOCAL GOVERNMENT PROGRAM
HISTORIC INVENTORY - PHASE 3

KIRKWOOD, MISSOURI

Continuation Sheet 315 Heege

43. History and Significance

Permit #6692, 7/1/63 - 1 story 6 room brick and block dwelling, with attached carport - owner, E. Knight; Builder, C. Simon.

44. Description of Environment and Outbuildings.

This is a moderate-size lot. The rear yard is enclosed by a chain-link fence.

OFFICE OF HISTORIC PRESERVATION, P.O. BOX 176, JEFFERSON CITY, MISSOURI 65101

H I S T O R I C I N V E N T O R Y

1 NO 1516 LOCAL #
2 COUNTY
ST. LOUIS
3.LOCATION OF NEGATIVES
LINDA STOCKMAN

4 PRESENT NAME(S)

5 OTHER NAME(S)

6 SPECIFIC LOCATION
321 HEEGE

7 CITY OR TOWN
K I R K W O O D, M O

8 SITE PLAN WITH NORTH ARROW

S E E M A P

9 COORDINATES
LOT
LANG

10 SITE X STRUCTURE
BUILDING OBJECT

11 ON NAT'L REG? (YES/NO) N

12 IS IT ELIBIBLE? (YES/NO)

13 PART OF HIST DIST (YES/NO) N

14 DIST POTENT (YES/NO)

15 NAME OF ESTABLISHED DISTRICT

16 THEMATIC CATEGORY

17 DATE(S) OR PERIOD
CA 1963

18 STYLE OR DESIGN MODERN
RANCH

19 ARCHITECT OR ENGINEER

20 CONTRACTOR OR BUILDER
H. C. SIMON

21 ORIGINAL USE, IF APPARENT
SINGLE FAMILY RESIDENCE

22 PRESENT USE
SINGLE FAMILY RESIDENCE

23 OWNERSHIP PUBLIC
PRIVATE X

24 OWNER'S NAME & ADDRESS (IF KNOWN)

25 OPEN TO PUBLIC (YES/NO) N

26 LOCAL CONTACT PERSON OR ORGANIZATION

27 OTHER SURVEYS IN WHICH INCLUDED

28 NO OF STORIES 01.0

29 BASEMENT (Y/N) Y
FULL (Y/N) Y

30 FOUNDATION MATERIAL
CONCRETE

31 WALL CONSTRUCTION
FRAME

32 ROOF TYPE & MATERIAL
SIDE GABLE
ASPHALT SHINGLES

33 NO. OF BAYS
FRONT 4 SIDE 1

34 WALL TREATMENT
BRICK VENEER

35 PLAN SHAPE
RECTANGLE

36 CHANGES (EXPLAIN IN #42) ADDITION
ALTERED
MOVED

37 CONDITION
INTERIOR
EXTERIOR GOOD

38 PRESERVATION UNDERWAY? (Y/N) N

39 ENDANGERED (YES/NO) N
BY WHAT ?

40 VISIBLE FROM PUBLIC ROAD ? (YES/NO) Y

41 DISTANCE FROM AND FRONTAGE ON ROAD

42 FURTHER DESCRIPTION OF IMPORTANT FEATURES
S E E C O N T I N U A T I O N S H E E T

43 HISTORY AND SIGNIFICANCE
S E E C O N T I N U A T I O N S H E E T

44 DESCRIPTION OF ENVIRONMENT AND OUTBUILDINGS
S E E C O N T I N U A T I O N S H E E T

45 SOURCES OF INFORMATION
S E E C O N T I N U A T I O N S H E E T

P H O T O

46 PREPARED BY
LINDA STOCKMAN

47 ORGANIZATION
KIRKWOOD LANDM COMM.

48 DATE
05/88

49 REVISION DATE(S)

516

321 Heege

This building is primarily read as a one story rectangular block with side gables. The roof-line features a projecting cornice. There is a prominent entry porch featuring a projecting gable roof supported by narrow wood posts. The primary entrance features double-leaf wood doors with raised molding. They are covered by aluminum storm doors. The windows are double-hung metal sash with multi-lights in both sash. They feature irregular breaks, brick soldier-course sills and decorative shutters. There is an attached carport which projects on the west elevation. Its roof-line is slightly stepped down from that of the main house.

Office of Historic Preservation
P. O. Box 176
Jefferson City, Missouri 65102
CERTIFIED LOCAL GOVERNMENT PROGRAM
HISTORIC INVENTORY - PHASE 3

KIRKWOOD, MISSOURI

Continuation Sheet 321 Heege

43. History and Significance

Permit #6691, 7/1/63 - 1 story 6 room brick and block dwelling, with attached carport - owner, E. Knight; Builder, C. Simon.

44. Description of Environment and Outbuildings.

This is a moderate-size lot with a wooded area toward the rear.

OFFICE OF HISTORIC PRESERVATION, P.O. BOX 176, JEFFERSON CITY, MISSOURI 65101

H I S T O R I C I N V E N T O R Y

1 NO 1517 LOCAL #
2 COUNTY
ST. LOUIS
3.LOCATION OF NEGATIVES
LINDA STOCKMAN

4 PRESENT NAME(S)

5 OTHER NAME(S)

6 SPECIFIC LOCATION
327 HEEGE

7 CITY OR TOWN
K I R K W O O D, M O

8 SITE PLAN WITH NORTH ARROW

S E E M A P

9 COORDINATES
LOT
LANG

10 SITE / STRUCTURE
BUILDING X / OBJECT

11 ON NAT'L REG? (YES/NO) N

12 IS IT ELIBIBLE? (YES/NO)

13 PART OF HIST DIST (YES/NO) N

14 DIST POTENT (YES/NO)

15 NAME OF ESTABLISHED DISTRICT

16 THEMATIC CATEGORY

17 DATE(S) OR PERIOD
CA 1963

18 STYLE OR DESIGN MODERN
RANCH

19 ARCHITECT OR ENGINEER

20 CONTRACTOR OR BUILDER
H. C. SIMON

21 ORIGINAL USE, IF APPARENT
SINGLE FAMILY RESIDENCE

22 PRESENT USE
SINGLE FAMILY RESIDENCE

23 OWNERSHIP PUBLIC
PRIVATE X

24 OWNER'S NAME & ADDRESS (IF KNOWN)

25 OPEN TO PUBLIC (YES/NO) N

26 LOCAL CONTACT PERSON OR ORGANIZATION

27 OTHER SURVEYS IN WHICH INCLUDED

28 NO OF STORIES 01.0

29 BASEMENT (Y/N) Y
FULL (Y/N) Y

30 FOUNDATION MATERIAL
CONCRETE

31 WALL CONSTRUCTION
FRAME

32 ROOF TYPE & MATERIAL
SIDE GABLE
ASPHALT SHINGLES

33 NO. OF BAYS
FRONT 5 SIDE 1

34 WALL TREATMENT
BRICK VENEER

35 PLAN SHAPE
RECTANGLE

36 CHANGES (EXPLAIN IN #42) ADDITION
ALTERED
MOVED

37 CONDITION
INTERIOR
EXTERIOR GOOD

38 PRESERVATION UNDERWAY? (Y/N) N

39 ENDANGERED (YES/NO) N
BY WHAT ?

40 VISIBLE FROM PUBLIC ROAD ? (YES/NO) Y

41 DISTANCE FROM AND FRONTAGE ON ROAD

42 FURTHER DESCRIPTION OF IMPORTANT FEATURES
S E E C O N T I N U A T I O N S H E E T

43 HISTORY AND SIGNIFICANCE
S E E C O N T I N U A T I O N S H E E T

44 DESCRIPTION OF ENVIRONMENT AND OUTBUILDINGS
S E E C O N T I N U A T I O N S H E E T

45 SOURCES OF INFORMATION
S E E C O N T I N U A T I O N S H E E T

P H O T O

46 PREPARED BY
LINDA STOCKMAN

47 ORGANIZATION
KIRKWOOD LANDM COMM.

48 DATE
05/88

49 REVISION DATE(S)

517

327 Heege

This building is primarily read as a one story rectangular block with side gables. The roof-line features overhanging eaves. There is a long entry porch on the primary elevation. Its roof is an extension of the main house roof and it blends with the roof of a projecting carport on the west elevation. The primary entrance contains a single-leaf wood door with raised molding. It is covered by an aluminum storm door. The windows are double-hung metal sash with multi-lights in both sash, irregular breaks, and brick soldier-course sills. On the primary elevation there is vertical plank siding material between the window units.

Office of Historic Preservation
P. O. Box 176
Jefferson City, Missouri 65102
CERTIFIED LOCAL GOVERNMENT PROGRAM
HISTORIC INVENTORY - PHASE 3

KIRKWOOD, MISSOURI

Continuation Sheet 327 Heege

43. History and Significance

Permit #6690, 7/1/63 - 1 story 6 room brick and block dwelling, with attached carport - owner, E. Knight; Builder, C. Simon.

44. Description of Environment and Outbuildings.

This is a moderate-size lot. The rear yard is enclosed by a chain-link fence.

OFFICE OF HISTORIC PRESERVATION, P.O. BOX 176, JEFFERSON CITY, MISSOURI 65101

H I S T O R I C I N V E N T O R Y

1 NC 1518 LOCAL #
2 COUNTY
ST. LOUIS
3.LOCATION OF NEGATIVES
LINDA STOCKMAN

4 PRESENT NAME(S)

5 OTHER NAME(S)

6 SPECIFIC LOCATION
331 HEEGE

7 CITY OR TOWN
K I R K W O O D, M O

8 SITE PLAN WITH NORTH ARROW

S E E M A P

9 COORDINATES
LOT
LANG

10 SITE / STRUCTURE
BUILDING X / OBJECT

11 ON NAT'L REG? (YES/NO) N

12 IS IT ELIBIBLE? (YES/NO)

13 PART OF HIST DIST (YES/NO) N

14 DIST POTENT (YES/NO)

15 NAME OF ESTABLISHED DISTRICT

16 THEMATIC CATEGORY

17 DATE(S) OR PERIOD
CA 1963

18 STYLE OR DESIGN MODERN
RANCH

19 ARCHITECT OR ENGINEER

20 CONTRACTOR OR BUILDER
H.C. SIMON

21 ORIGINAL USE, IF APPARENT
SINGLE FAMILY RESIDENCE

22 PRESENT USE
SINGLE FAMILY RESIDENCE

23 OWNERSHIP PUBLIC
PRIVATE X

24 OWNER'S NAME & ADDRESS (IF KNOWN)

25 OPEN TO PUBLIC (YES/NO) N

26 LOCAL CONTACT PERSON OR ORGANIZATION

27 OTHER SURVEYS IN WHICH INCLUDED

28 NO OF STORIES 01.0

29 BASEMENT (Y/N) Y
FULL (Y/N) Y

30 FOUNDATION MATERIAL
CONCRETE

31 WALL CONSTRUCTION
FRAME

32 ROOF TYPE & MATERIAL
SIDE GABLE
ASPHALT SHINGLES

33 NO. OF BAYS
FRONT 5 SIDE 1

34 WALL TREATMENT
BRICK VENEER

35 PLAN SHAPE
RECTANGLE

36 CHANGES (EXPLAIN IN #42) ADDITION / ALTERED / MOVED

37 CONDITION
INTERIOR
EXTERIOR GOOD

38 PRESERVATION UNDERWAY? (Y/N) N

39 ENDANGERED (YES/NO) N
BY WHAT ?

40 VISIBLE FROM PUBLIC ROAD ?
(YES/NO) Y

41 DISTANCE FROM AND FRONTAGE ON ROAD

P H O T O

42 FURTHER DESCRIPTION OF IMPORTANT FEATURES
S E E C O N T I N U A T I O N S H E E T

43 HISTORY AND SIGNIFICANCE
S E E C O N T I N U A T I O N S H E E T

44 DESCRIPTION OF ENVIRONMENT AND OUTBUILDINGS
S E E C O N T I N U A T I O N S H E E T

45 SOURCES OF INFORMATION
S E E C O N T I N U A T I O N S H E E T

46 PREPARED BY
LINDA STOCKMAN

47 ORGANIZATION
KIRKWOOD LANDM COMM.

48 DATE
05/88

49 REVISION DATE(S)

518

331 Heege

This building is primarily read as a one story rectangular block with side gables. The roof-line features overhanging eaves. There is a long porch on the primary elevation. Its roof is an extension of the main house roof and is supported by narrow wood posts. The primary entrance contains a single-leaf flush wood door which is covered by an aluminum storm door. The windows are double-hung metal sash with multi-lights, irregular breaks, and brick soldier-course sills. There is an carport projecting on the west elevation. Its roof-line is slightly stepped down from that of the main house.

Office of Historic Preservation
P. O. Box 176
Jefferson City, Missouri 65102
CERTIFIED LOCAL GOVERNMENT PROGRAM
HISTORIC INVENTORY - PHASE 3

KIRKWOOD, MISSOURI

Continuation Sheet 331 Heege

43. History and Significance

Permit #6696, 7/1/63 - 1 story 6 room brick and block dwelling, with attached carport - owner, E. Knight; Builder, C. Simon.

44. Description of Environment and Outbuildings.

This is a moderate-size lot with a few large trees in the rear yard.

OFFICE OF HISTORIC PRESERVATION, P.O. BOX 176, JEFFERSON CITY, MISSOURI 65101
H I S T O R I C I N V E N T O R Y

SLASCOX-

1 NO 1519 LOCAL #
2 COUNTY
ST. LOUIS
3.LOCATION OF NEGATIVES
LINDA STOCKMAN

4 PRESENT NAME(S)

5 OTHER NAME(S)

6 SPECIFIC LOCATION
335 HEEGE

7 CITY OR TOWN
K I R K W O O D, M O

8 SITE PLAN WITH NORTH ARROW

S E E M A P

9 COORDINATES
LOT
LANG

10 SITE / STRUCTURE
BUILDING X / OBJECT

11 ON NAT'L REG? (YES/NO) N

12 IS IT ELIGIBLE? (YES/NO)

13 PART OF HIST DIST (YES/NO) N

14 DIST POTENT (YES/NO)

15 NAME OF ESTABLISHED DISTRICT

16 THEMATIC CATEGORY

17 DATE(S) OR PERIOD
CA1963

18 STYLE OR DESIGN MODERN
RANCH

19 ARCHITECT OR ENGINEER

20 CONTRACTOR OR BUILDER
H.C. SIMON

21 ORIGINAL USE, IF APPARENT
SINGLE FAMILY RESIDENCE

22 PRESENT USE
SINGLE FAMILY RESIDENCE

23 OWNERSHIP PUBLIC
PRIVATE X

24 OWNER'S NAME & ADDRESS (IF KNOWN)

25 OPEN TO PUBLIC (YES/NO) N

26 LOCAL CONTACT PERSON OR ORGANIZATION

27 OTHER SURVEYS IN WHICH INCLUDED

28 NO OF STORIES 01.0

29 BASEMENT (Y/N) Y
FULL (Y/N) Y

30 FOUNDATION MATERIAL
CONCRETE

31 WALL CONSTRUCTION
FRAME

32 ROOF TYPE & MATERIAL
FRONT GABLE
ASPHALT SHINGLES

33 NO. OF BAYS
FRONT 3 SIDE 3

34 WALL TREATMENT
BRICK VENEER

35 PLAN SHAPE
IRREGULAR

36 CHANGES (EXPLAIN IN #42) ADDITION / ALTERED / MOVED

37 CONDITION
INTERIOR
EXTERIOR GOOD

38 PRESERVATION UNDERWAY? (Y/N) N

39 ENDANGERED (YES/NO) N
BY WHAT ?

40 VISIBLE FROM PUBLIC ROAD ?
(YES/NO) Y

41 DISTANCE FROM AND FRONTAGE ON ROAD

P H O T O

42 FURTHER DESCRIPTION OF IMPORTANT FEATURES
S E E C O N T I N U A T I O N S H E E T

43 HISTORY AND SIGNIFICANCE
S E E C O N T I N U A T I O N S H E E T

44 DESCRIPTION OF ENVIRONMENT AND OUTBUILDINGS
S E E C O N T I N U A T I O N S H E E T

45 SOURCES OF INFORMATION
S E E C O N T I N U A T I O N S H E E T

46 PREPARED BY
LINDA STOCKMAN

47 ORGANIZATION
KIRKWOOD LANDM COMM.

48 DATE
05/88

49 REVISION DATE(S)

519

335 Heege

This building is primarily read as a one story rectangular block with a low front-facing gable. The roof-line features moderately overhanging boxed eaves. The primary entrance contains a single-leaf flush wood door with a small square light toward the top. It is covered by an aluminum storm door. The majority of the windows horizontal metal sliding window units. But the home also has double-hung metal sash windows. The windows and primary entrance feature aluminum awnings. There is a carport projecting on the west elevation toward the rear of the building.

Office of Historic Preservation
P. O. Box 176
Jefferson City, Missouri 65102
CERTIFIED LOCAL GOVERNMENT PROGRAM
HISTORIC INVENTORY - PHASE 3

KIRKWOOD, MISSOURI

Continuation Sheet 335 Heege

43. History and Significance

Permit #6695, 7/1/63 - 1 story 6 room brick and block dwelling, with attached carport - owner, E. Knight; Builder, C. Simon.

44. Description of Environment and Outbuildings.

This is a moderate-size lot with a few large trees in the rear yard.

OFFICE OF HISTORIC PRESERVATION, P.O. BOX 176, JEFFERSON CITY, MISSOURI 65101
H I S T O R I C I N V E N T O R Y

SLHS 14-292

1 NO 1583 LOCAL #
2 COUNTY
ST. LOUIS
3.LOCATION OF NEGATIVES
LINDA STOCKMAN

4 PRESENT NAME(S)

5 OTHER NAME(S)

6 SPECIFIC LOCATION
TWO HILLCREST

7 CITY OR TOWN
K I R K W O O D, M O

8 SITE PLAN WITH NORTH ARROW

S E E M A P

9 COORDINATES
LOT
LANG

10 SITE STRUCTURE
BUILDING X OBJECT

11 ON NAT'L REG? (YES/NO) N

12 IS IT ELIBIBLE? (YES/NO)

13 PART OF HIST DIST (YES/NO) N.

14 DIST POTENT (YES/NO)

15 NAME OF ESTABLISHED DISTRICT

16 THEMATIC CATEGORY

17 DATE(S) OR PERIOD
CA ~~165~~ 1950

18 STYLE OR DESIGN MODERN
RANCH

19 ARCHITECT OR ENGINEER
NORMAN R. BOVIE

20 CONTRACTOR OR BUILDER
WILLIAM HOCH

21 ORIGINAL USE, IF APPARENT
SINGLE FAMILY RESIDENCE

22 PRESENT USE
SINGLE FAMILY RESIDENCE

23 OWNERSHIP PUBLIC
PRIVATE X

24 OWNER'S NAME & ADDRESS (IF KNOWN)

25 OPEN TO PUBLIC (YES/NO) N

26 LOCAL CONTACT PERSON OR ORGANIZATION

27 OTHER SURVEYS IN WHICH INCLUDED

28 NO OF STORIES 01.0

29 BASEMENT (Y/N) Y
FULL (Y/N) Y

30 FOUNDATION MATERIAL
CONCRETE

31 WALL CONSTRUCTION
FRAME

32 ROOF TYPE & MATERIAL
SIDE GABLE
ASPHALT SHINGLES

33 NO. OF BAYS
FRONT 4 SIDE 2

34 WALL TREATMENT
WOOD HORIZONTAL LAP SIDING

35 PLAN SHAPE
IRREGULAR

36 CHANGES (EXPLAIN IN #42) ADDITION
ALTERED
MOVED

37 CONDITION
INTERIOR
EXTERIOR GOOD

38 PRESERVATION UNDERWAY? (Y/N) N

39 ENDANGERED (YES/NO) N
BY WHAT ?

40 VISIBLE FROM PUBLIC ROAD ? (YES/NO) Y

41 DISTANCE FROM AND FRONTAGE ON ROAD

P H O T O

42 FURTHER DESCRIPTION OF IMPORTANT FEATURES
S E E C O N T I N U A T I O N S H E E T

43 HISTORY AND SIGNIFICANCE
S E E C O N T I N U A T I O N S H E E T

44 DESCRIPTION OF ENVIRONMENT AND OUTBUILDINGS
S E E C O N T I N U A T I O N S H E E T

45 SOURCES OF INFORMATION
S E E C O N T I N U A T I O N S H E E T

46 PREPARED BY
LINDA STOCKMAN

47 ORGANIZATION
KIRKWOOD LANDM COMM.

48 DATE
05/88

49 REVISION DATE(S)

583

Two Hillcrest

This building is primarily read as a one story rectangular block with a low side gable roof. The roof-line features close rake with overhanging eaves on the primary and rear elevation. There is a projecting two car garage wing on the north elevation with a gable roof which is stepped down from that of the main house block. The primary entrance is slightly off-center. It is recessed and contains a single-leaf wood door with raised molding. It is covered by an aluminum storm door. The entry is flanked by fluted surrounds with decorative corner pieces. The entry also features decorative shutters. The windows are double-hung metal sash with two horizontal light over two horizontal lights. They feature molded wood surrounds with narrow wood lug sills. The home also features a fixed picture window on the primary elevation.

Office of Historic Preservation
P. O. Box 176
Jefferson City, Missouri 65102
CERTIFIED LOCAL GOVERNMENT PROGRAM
HISTORIC INVENTORY - PHASE 3

KIRKWOOD, MISSOURI

Continuation Sheet #2 Hillcrest

43. History and Significance

Permit #394, 4/2/50 - 1 story 5 room frame dwelling - owner and architect, Norman R. Bovie; builder, William Hoch.

44. Description of Environment and Outbuildings.

This is a moderate-size lot. The rear yard is enclosed by a picket fence.

OFFICE OF HISTORIC PRESERVATION, P.O. BOX 176, JEFFERSON CITY, MISSOURI 65101

HISTORIC INVENTORY

1 NO 1582 LOCAL #
2 COUNTY
ST. LOUIS
3.LOCATION OF NEGATIVES
LINDA STOCKMAN

4 PRESENT NAME(S)

5 OTHER NAME(S)

6 SPECIFIC LOCATION
THREE HILLCREST

7 CITY OR TOWN
K I R K W O O D, M O

8 SITE PLAN WITH NORTH ARROW

S E E M A P

9 COORDINATES
LOT
LANG

10 SITE X / BUILDING / STRUCTURE / OBJECT

11 ON NAT'L REG? (YES/NO) N

12 IS IT ELIBIBLE? (YES/NO)

13 PART OF HIST DIST (YES/NO) N

14 DIST POTENT (YES/NO)

15 NAME OF ESTABLISHED DISTRICT

16 THEMATIC CATEGORY

17 DATE(S) OR PERIOD
CA 1900

18 STYLE OR DESIGN ECLECTIC
DUTCH COLONIAL REVIV

19 ARCHITECT OR ENGINEER

20 CONTRACTOR OR BUILDER

21 ORIGINAL USE, IF APPARENT
SINGLE FAMILY RESIDENCE

22 PRESENT USE
SINGLE FAMILY RESIDENCE

23 OWNERSHIP PUBLIC
PRIVATE X

24 OWNER'S NAME & ADDRESS (IF KNOWN)

25 OPEN TO PUBLIC (YES/NO) N

26 LOCAL CONTACT PERSON OR ORGANIZATION

27 OTHER SURVEYS IN WHICH INCLUDED

28 NO OF STORIES 02.0

29 BASEMENT (Y/N) Y
FULL (Y/N) Y

30 FOUNDATION MATERIAL
CONCRETE

31 WALL CONSTRUCTION
FRAME

32 ROOF TYPE & MATERIAL
TRI-GABLE
ASPHALT SHINGLES

33 NO. OF BAYS
FRONT 3 SIDE 3

34 WALL TREATMENT
WOOD HORIZONTAL LAP SIDING

35 PLAN SHAPE
IRREGULAR

36 CHANGES (EXPLAIN IN #42) ADDITION / ALTERED / MOVED

37 CONDITION
INTERIOR
EXTERIOR GOOD

38 PRESERVATION UNDERWAY? (Y/N) N

39 ENDANGERED (YES/NO) N
BY WHAT ?

40 VISIBLE FROM PUBLIC ROAD ? (YES/NO) Y

41 DISTANCE FROM AND FRONTAGE ON ROAD

42 FURTHER DESCRIPTION OF IMPORTANT FEATURES
S E E C O N T I N U A T I O N S H E E T

43 HISTORY AND SIGNIFICANCE
S E E C O N T I N U A T I O N S H E E T

44 DESCRIPTION OF ENVIRONMENT AND OUTBUILDINGS
S E E C O N T I N U A T I O N S H E E T

45 SOURCES OF INFORMATION
S E E C O N T I N U A T I O N S H E E T

P H O T O

46 PREPARED BY
LINDA STOCKMAN

47 ORGANIZATION
KIRKWOOD LANDM COMM.

48 DATE
05/88

49 REVISION DATE(S)

582

Three Hillcrest

This building is primarily read as a two story front-facing-gambrel-with-side-wings plan. The roof-line features a plain projecting boxed cornice. The gambrels feature returns. The primary entrance is on a slight projecting bay located at the intersection of the front-facing-gambrel wing and the side wing. The primary entrance contains a single-leaf wood door with raised molding with a large rectangular light in the upper half. The

Office of Historic Preservation
P. O. Box 176
Jefferson City, Missouri 65102
CERTIFIED LOCAL GOVERNMENT PROGRAM
HISTORIC INVENTORY - PHASE 3

KIRKWOOD, MISSOURI

Continuation Sheet #3 Hillcrest

43. History and Significance

*

44. Description of Environment and Outbuildings.

This is a large lot. There is a detached 2-car frame garage in the rear yard.

OFFICE OF HISTORIC PRESERVATION, P.O. BOX 176, JEFFERSON CITY, MISSOURI 65101
H I S T O R I C I N V E N T O R Y

1 NO 1573 LOCAL #
2 COUNTY
ST. LOUIS MO
3. LOCATION OF NEGATIVES
LINDA STOCKMAN

4 PRESENT NAME(S)

5 OTHER NAME(S)

6 SPECIFIC LOCATION
FIVE HILLCREST

7 CITY OR TOWN
K I R K W O O D, M O

8 SITE PLAN WITH NORTH ARROW

S E E M A P

9 COORDINATES
LOT
LANG

10 SITE STRUCTURE
BUILDING X OBJECT

11 ON NAT'L REG? (YES/NO) N

12 IS IT ELIBIBLE? (YES/NO)

13 PART OF HIST DIST (YES/NO) N

14 DIST POTENT (YES/NO)

15 NAME OF ESTABLISHED DISTRICT

16 THEMATIC CATEGORY

17 DATE(S) OR PERIOD
CA 1905

18 STYLE OR DESIGN ECLECTIC
AMERICAN FOUR SQUARE

19 ARCHITECT OR ENGINEER

20 CONTRACTOR OR BUILDER

21 ORIGINAL USE, IF APPARENT
SINGLE FAMILY RESIDENCE

22 PRESENT USE
SINGLE FAMILY RESIDENCE

23 OWNERSHIP PUBLIC
PRIVATE X

24 OWNER'S NAME & ADDRESS (IF KNOWN)

25 OPEN TO PUBLIC (YES/NO) N

26 LOCAL CONTACT PERSON OR ORGANIZATION

27 OTHER SURVEYS IN WHICH INCLUDED

28 NO OF STORIES 02.5

29 BASEMENT (Y/N) Y
FULL (Y/N) Y

30 FOUNDATION MATERIAL
STONE

31 WALL CONSTRUCTION
FRAME

32 ROOF TYPE & MATERIAL
HIP
ASPHALT SHINGLES

33 NO. OF BAYS
FRONT 2 SIDE 4

34 WALL TREATMENT
WOOD HORIZONTAL LAP SIDING

35 PLAN SHAPE
IRREGULAR

36 CHANGES (EXPLAIN IN #42) ADDITION
ALTERED
MOVED

37 CONDITION
INTERIOR
EXTERIOR GOOD

38 PRESERVATION UNDERWAY? (Y/N) N

39 ENDANGERED (YES/NO) N
BY WHAT ?

40 VISIBLE FROM PUBLIC ROAD ? (YES/NO) Y

41 DISTANCE FROM AND FRONTAGE ON ROAD

P H O T O

42 FURTHER DESCRIPTION OF IMPORTANT FEATURES
S E E C O N T I N U A T I O N S H E E T

43 HISTORY AND SIGNIFICANCE
S E E C O N T I N U A T I O N S H E E T

44 DESCRIPTION OF ENVIRONMENT AND OUTBUILDINGS
S E E C O N T I N U A T I O N S H E E T

45 SOURCES OF INFORMATION
S E E C O N T I N U A T I O N S H E E T

46 PREPARED BY
LINDA STOCKMAN

47 ORGANIZATION
KIRKWOOD LANDM COMM.

48 DATE
05/88

49 REVISION DATE(S)

573

Five Hillcrest

This building is primarily read as a two-and-a-half story box with a hip roof. The roof-line features an overhang and four small hip dormers on the four elevations. The home features a projecting three-sided oriel on the north elevation and a two story gabled bay on the south elevation. The primary elevation is dominated by a wrap-around veranda. The veranda has plain wood posts and a plain slat balustrade. The primary entrance is off-center toward the north. It contains a single-leaf wood door with leaded art class window in the upper half. The windows are double-hung wood sash with one over one light configurations. They feature wide wood surrounds and narrow wood lug sills. The windows have decorative wood shutters.

Office of Historic Preservation
P. O. Box 176
Jefferson City, Missouri 65102
CERTIFIED LOCAL GOVERNMENT PROGRAM
HISTORIC INVENTORY - PHASE 3

KIRKWOOD, MISSOURI

Continuation Sheet #5 Hillcrest

43. History and Significance

Permit #___, 5/19/86 - porch.

*

44. Description of Environment and Outbuildings.

This is a large lot with several large trees.

OFFICE OF HISTORIC PRESERVATION, P.O. BOX 176, JEFFERSON CITY, MISSOURI 65101

H I S T O R I C I N V E N T O R Y

1 NC 1574 LOCAL #

2 COUNTY
ST. LOUIS

3. LOCATION OF NEGATIVES
LINDA STOCKMAN

4 PRESENT NAME(S)

5 OTHER NAME(S)

6 SPECIFIC LOCATION
SIX HILLCREST

7 CITY OR TOWN
K I R K W O O D, M O

8 SITE PLAN WITH NORTH ARROW

S E E M A P

9 COORDINATES
LOT
LANG

10 SITE / STRUCTURE
BUILDING X / OBJECT

11 ON NAT'L REG? (YES/NO) N

12 IS IT ELIBIBLE? (YES/NO)

13 PART OF HIST DIST (YES/NO) N

14 DIST POTENT (YES/NO)

15 NAME OF ESTABLISHED DISTRICT

16 THEMATIC CATEGORY

17 DATE(S) OR PERIOD
CA 1987

18 STYLE OR DESIGN NEOECLECTIC
NEOCOLONIAL

19 ARCHITECT OR ENGINEER

20 CONTRACTOR OR BUILDER

21 ORIGINAL USE, IF APPARENT
SINGLE FAMILY RESIDENCE

22 PRESENT USE
SINGLE FAMILY RESIDENCE

23 OWNERSHIP PUBLIC
PRIVATE X

24 OWNER'S NAME & ADDRESS (IF KNOWN)

25 OPEN TO PUBLIC (YES/NO) N

26 LOCAL CONTACT PERSON OR ORGANIZATION

27 OTHER SURVEYS IN WHICH INCLUDED

28 NO OF STORIES 02.0

29 BASEMENT (Y/N) Y
FULL (Y/N) Y

30 FOUNDATION MATERIAL
CONCRETE

31 WALL CONSTRUCTION
FRAME

32 ROOF TYPE & MATERIAL
SIDE GABLE
ASPHALT SHINGLES

33 NO. OF BAYS
FRONT 4 SIDE 2

34 WALL TREATMENT
VINYL SIDING

35 PLAN SHAPE
IRREGULAR

36 CHANGES (EXPLAIN IN #42) ADDITION
ALTERED
MOVED

37 CONDITION
INTERIOR
EXTERIOR EXCELLENT

38 PRESERVATION UNDERWAY? (Y/N) N

39 ENDANGERED (YES/NO) N
BY WHAT ?

40 VISIBLE FROM PUBLIC ROAD ? (YES/NO) Y

41 DISTANCE FROM AND FRONTAGE ON ROAD

42 FURTHER DESCRIPTION OF IMPORTANT FEATURES
S E E C O N T I N U A T I O N S H E E T

43 HISTORY AND SIGNIFICANCE
S E E C O N T I N U A T I O N S H E E T

44 DESCRIPTION OF ENVIRONMENT AND OUTBUILDINGS
S E E C O N T I N U A T I O N S H E E T

45 SOURCES OF INFORMATION
S E E C O N T I N U A T I O N S H E E T

P H O T O

46 PREPARED BY
LINDA STOCKMAN

47 ORGANIZATION
KIRKWOOD LANDM COMM.

48 DATE
05/88

49 REVISION DATE(S)

574

Six Hillcrest

This building is primarily read as a two-and-a-half story rectangular block with a low side gabled. There is a two story projecting gabled bay on the primary elevation and a two story projecting wing on the south elevation. That projecting wing on the south elevation connects a two car garage with the main house block. The home features an entry porch at the intersection of the projecting gabled bay and the main house block. The entry porch has a shed roof with turned wood posts and a turned wood balustrade. The primary entrance contains a single-leaf metal clad colonial style door. The windows are double-hung metal sash with multi-lights in both sash. The home features a three-sided bay window at the first level on the gabled projecting facade bay. The roof-line features a plain projecting boxed cornice.

Office of Historic Preservation
P. O. Box 176
Jefferson City, Missouri 65102
CERTIFIED LOCAL GOVERNMENT PROGRAM
HISTORIC INVENTORY - PHASE 3

KIRKWOOD, MISSOURI

Continuation Sheet #6 Hillcrest

43. History and Significance

Under construction during course of C.L.G. Survey.

44. Description of Environment and Outbuildings.

This is a large lot with several large trees.

OFFICE OF HISTORIC PRESERVATION, P.O. BOX 176, JEFFERSON CITY, MISSOURI 65101

H I S T O R I C I N V E N T O R Y

1 NC 1581 LOCAL #
2 COUNTY
ST. LOUIS
3. LOCATION OF NEGATIVES
LINDA STOCKMAN

4 PRESENT NAME(S)

5 OTHER NAME(S)

6 SPECIFIC LOCATION
SEVEN HILLCREST

7 CITY OR TOWN
K I R K W O O D, M O

8 SITE PLAN WITH NORTH ARROW

S E E M A P

16 THEMATIC CATEGORY

17 DATE(S) OR PERIOD
CA 1950

18 STYLE OR DESIGN ECLECTIC
COLONIAL REVIVAL

19 ARCHITECT OR ENGINEER
NORMAN R. BOVIC

20 CONTRACTOR OR BUILDER
WILLIAM HOCH

21 ORIGINAL USE, IF APPARENT
SINGLE FAMILY RESIDENCE

22 PRESENT USE
SINGLE FAMILY RESIDENCE

23 OWNERSHIP PUBLIC
PRIVATE X

24 OWNER'S NAME & ADDRESS (IF KNOWN)

25 OPEN TO PUBLIC (YES/NO) N

26 LOCAL CONTACT PERSON OR ORGANIZATION

27 OTHER SURVEYS IN WHICH INCLUDED

28 NO OF STORIES 02.0

29 BASEMENT (Y/N) Y
FULL (Y/N) Y

30 FOUNDATION MATERIAL
CONCRETE

31 WALL CONSTRUCTION
FRAME

32 ROOF TYPE & MATERIAL
SIDE GABLE
ASPHALT SHINGLES

33 NO. OF BAYS
FRONT 2 SIDE 2

34 WALL TREATMENT
WIDE WOOD HORIZONTAL SIDING

35 PLAN SHAPE
IRREGULAR

36 CHANGES (EXPLAIN IN #42) ADDITION
ALTERED
MOVED

37 CONDITION
INTERIOR
EXTERIOR GOOD

38 PRESERVATION UNDERWAY? (Y/N) N

39 ENDANGERED (YES/NO) N
BY WHAT ?

40 VISIBLE FROM PUBLIC ROAD ?
(YES/NO) Y

41 DISTANCE FROM AND FRONTAGE ON ROAD

9 COORDINATES
LOT
LANG

10 SITE STRUCTURE
BUILDING X OBJECT

11 ON NAT'L REG? (YES/NO) N

12 IS IT ELIBIBLE? (YES/NO)

13 PART OF HIST DIST (YES/NO) N

14 DIST POTENT (YES/NO)

15 NAME OF ESTABLISHED DISTRICT

42 FURTHER DESCRIPTION OF IMPORTANT FEATURES
S E E C O N T I N U A T I O N S H E E T

43 HISTORY AND SIGNIFICANCE
S E E C O N T I N U A T I O N S H E E T

44 DESCRIPTION OF ENVIRONMENT AND OUTBUILDINGS
S E E C O N T I N U A T I O N S H E E T

45 SOURCES OF INFORMATION
S E E C O N T I N U A T I O N S H E E T

P H O T O

46 PREPARED BY
LINDA STOCKMAN

47 ORGANIZATION
KIRKWOOD LANDM COMM.

48 DATE
05/86

49 REVISION DATE(S)

581

Seven Hillcrest

This building is primarily read as a two story rectangular block with side gables. The colonial revival references include the close rake and eaves of the roof-line, the accentuated facade entrance, an oriel window on the primary elevation, the multi-pane glazing in both the upper and lower sashes, and window shutters. The primary entrance features an enclosed projection with a bellcast roof. There is a fiberglass awning in place over the entry door. The entry contains a single-leaf wood door with three small square lights across the top. The windows are double-hung wood sash with wide wood surrounds and narrow wood lug sills. There is an attached one car garage projecting from the north elevation. This is visible from the street and it features a shed roof.

Office of Historic Preservation
P. O. Box 176
Jefferson City, Missouri 65102
CERTIFIED LOCAL GOVERNMENT PROGRAM
HISTORIC INVENTORY - PHASE 3

KIRKWOOD, MISSOURI

Continuation Sheet #7 Hillcrest

43. History and Significance

Permit #394, 3/30/50 - residence - owner and architect, Norman R. Bovie; builder, William Hoch.

44. Description of Environment and Outbuildings.

This is a moderate-size lot lined by large trees along the northline.

OFFICE OF HISTORIC PRESERVATION, P.O. BOX 176, JEFFERSON CITY, MISSOURI 65101

H I S T O R I C I N V E N T O R Y

1 NC 1575 LOCAL #
2 COUNTY
ST. LOUIS
3. LOCATION OF NEGATIVES
LINDA STOCKMAN

4 PRESENT NAME(S)

5 OTHER NAME(S)

6 SPECIFIC LOCATION
EIGHT HILLCREST

7 CITY OR TOWN
K I R K W O O D, M O

8 SITE PLAN WITH NORTH ARROW

S E E M A P

16 THEMATIC CATEGORY

17 DATE(S) OR PERIOD
CA 1920

18 STYLE OR DESIGN ECLECTIC
BUNGALOW

19 ARCHITECT OR ENGINEER

20 CONTRACTOR OR BUILDER

21 ORIGINAL USE, IF APPARENT
SINGLE FAMILY RESIDENCE

22 PRESENT USE
SINGLE FAMILY RESIDENCE

23 OWNERSHIP PUBLIC
PRIVATE X

24 OWNER'S NAME & ADDRESS (IF KNOWN)

25 OPEN TO PUBLIC (YES/NO) N

26 LOCAL CONTACT PERSON OR ORGANIZATION

27 OTHER SURVEYS IN WHICH INCLUDED

28 NO OF STORIES 01.0

29 BASEMENT (Y/N) Y
FULL (Y/N) Y

30 FOUNDATION MATERIAL
CONCRETE

31 WALL CONSTRUCTION
FRAME

32 ROOF TYPE & MATERIAL
FRONT GABLE
ASPHALT SHINGLES

33 NO. OF BAYS
FRONT 3 SIDE 4

34 WALL TREATMENT
ALUMINUM SIDING

35 PLAN SHAPE
IRREGULAR

36 CHANGES ADDITION
(EXPLAIN ALTERED
IN #42) MOVED

37 CONDITION
INTERIOR
EXTERIOR GOOD

38 PRESERVATION UNDERWAY? (Y/N) N

39 ENDANGERED (YES/NO) N
BY WHAT ?

40 VISIBLE FROM PUBLIC ROAD ?
(YES/NO) Y

41 DISTANCE FROM AND FRONTAGE ON ROAD

9 COORDINATES
LOT
LANG

10 SITE STRUCTURE
BUILDING X OBJECT

11 ON NAT'L REG? (YES/NO) N

12 IS IT ELIBIBLE? (YES/NO)

13 PART OF HIST DIST (YES/NO) N

14 DIST POTENT (YES/NO)

15 NAME OF ESTABLISHED DISTRICT

42 FURTHER DESCRIPTION OF IMPORTANT FEATURES
S E E C O N T I N U A T I O N S H E E T

43 HISTORY AND SIGNIFICANCE
S E E C O N T I N U A T I O N S H E E T

44 DESCRIPTION OF ENVIRONMENT AND OUTBUILDINGS
S E E C O N T I N U A T I O N S H E E T

45 SOURCES OF INFORMATION
S E E C O N T I N U A T I O N S H E E T

P H O T O

46 PREPARED BY
LINDA STOCKMAN

47 ORGANIZATION
KIRKWOOD LANDM COMM.

48 DATE
05/88

49 REVISION DATE(S)

575

Eight Hillcrest

This building is primarily read as a one story rectangular block with a front-facing gable. The roof-line features close rake slightly overhanging eaves. The primary elevation is dominated by a full-width entry porch which has been closed-in. The primary entrance contains a single-leaf wood door. The windows are double-hung wood sash with three over one light configurations. There is an open frame entry porch projecting on the rear elevation of this building.

Office of Historic Preservation
P. O. Box 176
Jefferson City, Missouri 65102
CERTIFIED LOCAL GOVERNMENT PROGRAM
HISTORIC INVENTORY - PHASE 3

KIRKWOOD, MISSOURI

Continuation Sheet #8 Hillcrest

43. History and Significance

Permit #4973, 8/23/58 - carport.

44. Description of Environment and Outbuildings.

This is a small lot. There is a detached 2-car frame garage in the rear yard.

OFFICE OF HISTORIC PRESERVATION, P.O. BOX 176, JEFFERSON CITY, MISSOURI 65101

H I S T O R I C I N V E N T O R Y

1 NC 1576 LOCAL #
2 COUNTY
ST. LOUIS
3.LOCATION OF NEGATIVES
LINDA STOCKMAN

4 PRESENT NAME(S)

5 OTHER NAME(S)

6 SPECIFIC LOCATION
10 HILLCREST

7 CITY OR TOWN
K I R K W O O D, M O

8 SITE PLAN WITH NORTH ARROW

S E E M A P

9 COORDINATES
LOT
LANG

10 SITE / STRUCTURE / BUILDING X / OBJECT

11 ON NAT'L REG? (YES/NO) N

12 IS IT ELIBIBLE? (YES/NO)

13 PART OF HIST DIST (YES/NO) N

14 DIST POTENT (YES/NO)

15 NAME OF ESTABLISHED DISTRICT

16 THEMATIC CATEGORY

17 DATE(S) OR PERIOD
CA 1920

18 STYLE OR DESIGN ECLECTIC
BUNGALOW

19 ARCHITECT OR ENGINEER

20 CONTRACTOR OR BUILDER

21 ORIGINAL USE, IF APPARENT
SINGLE FAMILY RESIDENCE

22 PRESENT USE
SINGLE FAMILY RESIDENCE

23 OWNERSHIP PUBLIC
PRIVATE X

24 OWNER'S NAME & ADDRESS (IF KNOWN)

25 OPEN TO PUBLIC (YES/NO) N

26 LOCAL CONTACT PERSON OR ORGANIZATION

27 OTHER SURVEYS IN WHICH INCLUDED

28 NO OF STORIES 01.5

29 BASEMENT (Y/N) Y
FULL (Y/N) Y

30 FOUNDATION MATERIAL
CONCRETE

31 WALL CONSTRUCTION
FRAME

32 ROOF TYPE & MATERIAL
FRONT GABLE
ASPHALT SHINGLES

33 NO. OF BAYS
FRONT 3 SIDE 4

34 WALL TREATMENT
WOOD HORIZONTAL LAP SIDING

35 PLAN SHAPE
IRREGULAR

36 CHANGES (EXPLAIN IN #42) ADDITION / ALTERED / MOVED

37 CONDITION
INTERIOR
EXTERIOR GOOD

38 PRESERVATION UNDERWAY? (Y/N) N

39 ENDANGERED (YES/NO) N
BY WHAT ?

40 VISIBLE FROM PUBLIC ROAD ? (YES/NO) Y

41 DISTANCE FROM AND FRONTAGE ON ROAD

P H O T O

42 FURTHER DESCRIPTION OF IMPORTANT FEATURES
S E E C O N T I N U A T I O N S H E E T

43 HISTORY AND SIGNIFICANCE
S E E C O N T I N U A T I O N S H E E T

44 DESCRIPTION OF ENVIRONMENT AND OUTBUILDINGS
S E E C O N T I N U A T I O N S H E E T

45 SOURCES OF INFORMATION
S E E C O N T I N U A T I O N S H E E T

46 PREPARED BY
LINDA STOCKMAN

47 ORGANIZATION
KIRKWOOD LANDM COMM.

48 DATE
05/88

49 REVISION DATE(S)

576

Ten Hillcrest

This building is primarily read as a one-and-a-half story rectangular block with a front-facing gable. The roof-line features moderately projecting eaves and exposed rafters. The primary elevation features an entry porch with a gabled roof supported by stylized wood posts with a turned wood balustrade. The primary entrance contains a single-leaf wood door with multi-lights. The door is covered by an aluminum storm door. The windows are double-hung wood sash with three over one light configurations. The featurey wide wood surrounds and narrow wood lug sills.

Office of Historic Preservation
P. O. Box 176
Jefferson City, Missouri 65102
CERTIFIED LOCAL GOVERNMENT PROGRAM
HISTORIC INVENTORY - PHASE 3

KIRKWOOD, MISSOURI

Continuation Sheet #10 Hillcrest

43. History and Significance

44. Description of Environment and Outbuildings.

This is a small lot. The rear yard is enclosed by a stockade fence .

10

OFFICE OF HISTORIC PRESERVATION, P.O. BOX 176, JEFFERSON CITY, MISSOURI 65101
HISTORIC INVENTORY

1 NC 1577 LOCAL #
2 COUNTY
ST. LOUIS
3.LOCATION OF NEGATIVES
LINDA STOCKMAN

4 PRESENT NAME(S)

5 OTHER NAME(S)

6 SPECIFIC LOCATION
12 HILLCREST

7 CITY OR TOWN
K I R K W O O D, M O

8 SITE PLAN WITH NORTH ARROW

S E E M A P

9 COORDINATES
LOT
LANG

10 SITE STRUCTURE
BUILDING X OBJECT

11 ON NAT'L REG? (YES/NO) N
12 IS IT ELIBIBLE? (YES/NO)

13 PART OF HIST DIST (YES/NO) N
14 DIST POTENT (YES/NO)

15 NAME OF ESTABLISHED DISTRICT

16 THEMATIC CATEGORY

17 DATE(S) OR PERIOD
CA 1920

18 STYLE OR DESIGN ECLECTIC
BUNGALOW

19 ARCHITECT OR ENGINEER

20 CONTRACTOR OR BUILDER

21 ORIGINAL USE, IF APPARENT
SINGLE FAMILY RESIDENCE

22 PRESENT USE
SINGLE FAMILY RESIDENCE

23 OWNERSHIP PUBLIC
PRIVATE X

24 OWNER'S NAME & ADDRESS (IF KNOWN)

25 OPEN TO PUBLIC (YES/NO) N

26 LOCAL CONTACT PERSON OR ORGANIZATION

27 OTHER SURVEYS IN WHICH INCLUDED

28 NO OF STORIES 01.0

29 BASEMENT (Y/N) Y
FULL (Y/N) Y

30 FOUNDATION MATERIAL
CONCRETE

31 WALL CONSTRUCTION
FRAME

32 ROOF TYPE & MATERIAL
FRONT GABLE
ASPHALT SHINGLES

33 NO. OF BAYS
FRONT 3 SIDE 4

34 WALL TREATMENT
STUCCO

35 PLAN SHAPE
IRREGULAR

36 CHANGES (EXPLAIN IN #42) ADDITION
ALTERED
MOVED

37 CONDITION
INTERIOR
EXTERIOR GOOD

38 PRESERVATION UNDERWAY? (Y/N) N

39 ENDANGERED (YES/NO) N
BY WHAT ?

40 VISIBLE FROM PUBLIC ROAD ? (YES/NO) Y

41 DISTANCE FROM AND FRONTAGE ON ROAD

P H O T O

42 FURTHER DESCRIPTION OF IMPORTANT FEATURES
S E E C O N T I N U A T I O N S H E E T

43 HISTORY AND SIGNIFICANCE
S E E C O N T I N U A T I O N S H E E T

44 DESCRIPTION OF ENVIRONMENT AND OUTBUILDINGS
S E E C O N T I N U A T I O N S H E E T

45 SOURCES OF INFORMATION
S E E C O N T I N U A T I O N S H E E T

46 PREPARED BY
LINDA STOCKMAN

47 ORGANIZATION
KIRKWOOD LANDM COMM.

48 DATE
05/88

49 REVISION DATE(S)

577

Twelve Hillcrest

This building is primarily read as a one story rectangular block with a front-facing gable. The roof-line features moderately overhanging eaves with exposed rafters. There are decorative elbow brackets at the corners of the building supporting the gable roof. The primary elevation features an entry porch with a gable roof supported by stylized wood posts. There is a concrete porch with wrought iron railings. The primary entry is slightly off-center. It contains a single-leaf wood door with multi-lights. It is covered by an aluminum storm door. The windows are double-hung wood sash with three over one light configurations. They feature wide wood surrounds and narrow wood lug sills. There is an open-frame porch projecting from the rear elevation of this building.

Office of Historic Preservation
P. O. Box 176
Jefferson City, Missouri 65102
CERTIFIED LOCAL GOVERNMENT PROGRAM
HISTORIC INVENTORY - PHASE 3

KIRKWOOD, MISSOURI

Continuation Sheet #12 Hillcrest

43. History and Significance

44. Description of Environment and Outbuildings.

This is a small lot. There is a detached 1-car frame garage in the rear yard.

OFFICE OF HISTORIC PRESERVATION, P.O. BOX 176, JEFFERSON CITY, MISSOURI 65101

H I S T O R I C I N V E N T O R Y

1 NC 1578 LOCAL #
2 COUNTY
ST. LOUIS
3. LOCATION OF NEGATIVES
LINDA STOCKMAN

4 PRESENT NAME(S)

5 OTHER NAME(S)

6 SPECIFIC LOCATION
14 HILLCLREST

7 CITY OR TOWN
K I R K W O O D, M O

8 SITE PLAN WITH NORTH ARROW

S E E M A P

9 COORDINATES
LOT
LANG

10 SITE X STRUCTURE BUILDING OBJECT

11 ON NAT'L REG? (YES/NO) N

12 IS IT ELIBIBLE? (YES/NO)

13 PART OF HIST DIST (YES/NO) N

14 DIST PCTENT (YES/NO)

15 NAME OF ESTABLISHED DISTRICT

16 THEMATIC CATEGORY

17 DATE(S) OR PERIOD
CA 1920

18 STYLE OR DESIGN ECLECTIC

19 ARCHITECT OR ENGINEER

20 CONTRACTOR OR BUILDER

21 ORIGINAL USE, IF APPARENT
SINGLE FAMILY RESIDENCE

22 PRESENT USE
SINGLE FAMILY RESIDENCE

23 OWNERSHIP PUBLIC
PRIVATE X

24 OWNER'S NAME & ADDRESS (IF KNOWN)

25 OPEN TO PUBLIC (YES/NO) N

26 LOCAL CONTACT PERSON OR ORGANIZATION

27 OTHER SURVEYS IN WHICH INCLUDED

28 NO OF STORIES 01.5

29 BASEMENT (Y/N) Y
FULL (Y/N) Y

30 FOUNDATION MATERIAL
CONCRETE

31 WALL CONSTRUCTION
FRAME

32 ROOF TYPE & MATERIAL
FRONT GABLE
ASPHALT SHINGLES

33 NO. OF BAYS
FRONT 3 SIDE 4

34 WALL TREATMENT
ASBESTOS SHINGLES

35 PLAN SHAPE
IRREGULAR

36 CHANGES (EXPLAIN IN #42) ADDITION
ALTERED
MOVED

37 CONDITION
INTERIOR
EXTERIOR GOOD

38 PRESERVATION UNDERWAY? (Y/N) N

39 ENDANGERED (YES/NO) N
BY WHAT ?

40 VISIBLE FROM PUBLIC ROAD ? (YES/NO) Y

41 DISTANCE FROM AND FRONTAGE ON ROAD

P H O T O

42 FURTHER DESCRIPTION OF IMPORTANT FEATURES
S E E C O N T I N U A T I O N S H E E T

43 HISTORY AND SIGNIFICANCE
S E E C O N T I N U A T I O N S H E E T

44 DESCRIPTION OF ENVIRONMENT AND OUTBUILDINGS
S E E C O N T I N U A T I O N S H E E T

45 SOURCES OF INFORMATION
S E E C O N T I N U A T I O N S H E E T

46 PREPARED BY
LINDA STOCKMAN

47 ORGANIZATION
KIRKWOOD LANDM COMM.

48 DATE
05/88

49 REVISION DATE(S)

578

14 Hillcrest

This building is primarily read as a one-and-a-half story rectangular block with a front-facing gable. The roof-line features close rake, a pedimented effect in the gable and slightly projecting eaves with exposed rafters. There is a gabled dormer on the south elevation. The primary elevation features an entry porch with a gable roof supported by stylized wood posts. The primary entrance is central. It contains a single-leaf wood door with multi-lights. It is covered by an aluminum storm door. The windows are double-hung wood sash with three over one light configurations. They feature wide wood surrounds and narrow wood lug sills. There is an open frame porch projecting on the rear elevation of this building.

Office of Historic Preservation
P. O. Box 176
Jefferson City, Missouri 65102
CERTIFIED LOCAL GOVERNMENT PROGRAM
HISTORIC INVENTORY - PHASE 3

KIRKWOOD, MISSOURI

Continuation Sheet #14 Hillcrest

43. History and Significance

44. Description of Environment and Outbuildings.

This is a small lot with several trees in the rear yard.

CRZ-ME

OFFICE OF HISTORIC PRESERVATION, P.O. BOX 176, JEFFERSON CITY, MISSOURI 65101
H I S T O R I C I N V E N T O R Y

1 NO 1579 LOCAL #
2 COUNTY
ST. LOUIS
3.LOCATION OF NEGATIVES
LINDA STOCKMAN

4 PRESENT NAME(S)

5 OTHER NAME(S)

6 SPECIFIC LOCATION
20 HILLCREST

7 CITY OR TOWN
K I R K W O O D, M O

8 SITE PLAN WITH NORTH ARROW

S E E M A P

9 COORDINATES
LOT
LANG

10 SITE STRUCTURE
BUILDING X OBJECT

11 ON NAT'L REG? (YES/NO) N

12 IS IT ELIBIBLE? (YES/NO)

13 PART OF HIST DIST (YES/NO) N

14 DIST POTENT (YES/NO)

15 NAME OF ESTABLISHED DISTRICT

16 THEMATIC CATEGORY

17 DATE(S) OR PERIOD
CA 1920

18 STYLE OR DESIGN ECLECTIC
BUNGALOW

19 ARCHITECT OR ENGINEER

20 CONTRACTOR OR BUILDER

21 ORIGINAL USE, IF APPARENT
SINGLE FAMILY RESIDENCE

22 PRESENT USE
SINGLE FAMILY RESIDENCE

23 OWNERSHIP PUBLIC
PRIVATE X

24 OWNER'S NAME & ADDRESS (IF KNOWN)

25 OPEN TO PUBLIC (YES/NO) N

26 LOCAL CONTACT PERSON OR ORGANIZATION

27 OTHER SURVEYS IN WHICH INCLUDED

28 NO OF STORIES 01.0

29 BASEMENT (Y/N) Y
FULL (Y/N) Y

30 FOUNDATION MATERIAL
CONCRETE

31 WALL CONSTRUCTION
FRAME

32 ROOF TYPE & MATERIAL
FRONT GABLE
ASPHALT SHINGLES

33 NO. OF BAYS
FRONT 3 SIDE 4

34 WALL TREATMENT
ASBESTOS SHINGLES

35 PLAN SHAPE
IRREGULAR

36 CHANGES ADDITION
(EXPLAIN ALTERED
IN #42) MOVED

37 CONDITION
INTERIOR
EXTERIOR GOOD

38 PRESERVATION UNDERWAY? (Y/N) N

39 ENDANGERED (YES/NO) N
BY WHAT ?

40 VISIBLE FROM PUBLIC ROAD ?
(YES/NO) Y

41 DISTANCE FROM AND FRONTAGE ON ROAD

42 FURTHER DESCRIPTION OF IMPORTANT FEATURES
S E E C O N T I N U A T I O N S H E E T

43 HISTORY AND SIGNIFICANCE
S E E C O N T I N U A T I O N S H E E T

44 DESCRIPTION OF ENVIRONMENT AND OUTBUILDINGS
S E E C O N T I N U A T I O N S H E E T

45 SOURCES OF INFORMATION
S E E C O N T I N U A T I O N S H E E T

P H O T O

46 PREPARED BY
LINDA STOCKMAN

47 ORGANIZATION
KIRKWOOD LANDM COMM.

48 DATE
05/88

49 REVISION DATE(S)

579

20 Hillcrest

This building is primarily read as a one story rectangular block with a front-facing gable. The roof-line features moderately overhanging eaves with exposed rafters. There is a primary entry porch which features a gable roof supported by stylized wood posts. The primary entrance is slightly off-center. It contains a single-leaf wood door with three vertical lights in the upper one-third. It is covered by a wood storm door. The windows are double-hung wood sash with three over one light configurations. They feature wide wood surrounds and narrow wood lug sills.

Office of Historic Preservation
P. O. Box 176
Jefferson City, Missouri 65102
CERTIFIED LOCAL GOVERNMENT PROGRAM
HISTORIC INVENTORY - PHASE 3

KIRKWOOD, MISSOURI

Continuation Sheet #20 Hillcrest

43. History and Significance

44. Description of Environment and Outbuildings.

This is a small lot with several large trees. There is a detached 1-car garage in the rear yard.

20

OFFICE OF HISTORIC PRESERVATION, P.O. BOX 176, JEFFERSON CITY, MISSOURI 65101

H I S T O R I C I N V E N T O R Y

1 NO 1580 LOCAL #

2 COUNTY
ST. LOUIS

3. LOCATION OF NEGATIVES
LINDA STOCKMAN

4 PRESENT NAME(S)

5 OTHER NAME(S)

6 SPECIFIC LOCATION
24 HILLCREST

7 CITY OR TOWN
K I R K W O O D, M O

8 SITE PLAN WITH NORTH ARROW

S E E M A P

9 COORDINATES
LOT
LANG

10 SITE X STRUCTURE
BUILDING OBJECT

11 ON NAT'L REG? (YES/NO) N

12 IS IT ELIBIBLE? (YES/NO)

13 PART OF HIST DIST (YES/NO) N

14 DIST POTENT (YES/NO)

15 NAME OF ESTABLISHED DISTRICT

16 THEMATIC CATEGORY

17 DATE(S) OR PERIOD
CA 1940

18 STYLE OR DESIGN ECLECTIC
BUNGALOW

19 ARCHITECT OR ENGINEER

20 CONTRACTOR OR BUILDER
C. SCHWEIKERT

21 ORIGINAL USE, IF APPARENT
SINGLE FAMILY RESIDENCE

22 PRESENT USE
SINGLE FAMILY RESIDENCE

23 OWNERSHIP PUBLIC
PRIVATE X

24 OWNER'S NAME & ADDRESS (IF KNOWN)

25 OPEN TO PUBLIC (YES/NO) N

26 LOCAL CONTACT PERSON OR ORGANIZATION

27 OTHER SURVEYS IN WHICH INCLUDED

28 NO OF STORIES 01.0

29 BASEMENT (Y/N) Y
FULL (Y/N) Y

30 FOUNDATION MATERIAL
CONCRETE

31 WALL CONSTRUCTION
FRAME

32 ROOF TYPE & MATERIAL
FRONT GABLE
ASPHALT SHINGLES

33 NO. OF BAYS
FRONT 3 SIDE 4

34 WALL TREATMENT
ASBESTOS SHINGLES

35 PLAN SHAPE
IRREGULAR

36 CHANGES (EXPLAIN IN #42) ADDITION
ALTERED
MOVED

37 CONDITION
INTERIOR
EXTERIOR GOOD

38 PRESERVATION UNDERWAY? (Y/N) N

39 ENDANGERED (YES/NO) N
BY WHAT ?

40 VISIBLE FROM PUBLIC ROAD ? (YES/NO) Y

41 DISTANCE FROM AND FRONTAGE ON ROAD

42 FURTHER DESCRIPTION OF IMPORTANT FEATURES
S E E C O N T I N U A T I O N S H E E T

43 HISTORY AND SIGNIFICANCE
S E E C O N T I N U A T I O N S H E E T

44 DESCRIPTION OF ENVIRONMENT AND OUTBUILDINGS
S E E C O N T I N U A T I O N S H E E T

45 SOURCES OF INFORMATION
S E E C O N T I N U A T I O N S H E E T

P H O T O

46 PREPARED BY
LINDA STOCKMAN

47 ORGANIZATION
KIRKWOOD LANDM COMM.

48 DATE
05/88

49 REVISION DATE(S)

Office of Historic Preservation
P.O. Box 176
Jefferson City, MO 65102
CERTIFIED LOCAL GOVERNMENT PROGRAM
HISTORIC INVENTORY - Phase 3

Kirkwood, Missouri

Continuation Sheet

42.

580

24 Hillcrest

This building is primarily read as a one story rectangular block with a front-facing gable. The roof-line features overhanging eaves with exposed rafters. There is a primary entry porch. This porch features a gabled roof supported by decorative wrought iron post. There is a wrought iron balustrade with a concrete floor and porch stairs. The primary entrance is slightyly off-center. It contains a single-leaf wood door with three vertical lights in the upper one third. It is covered by a wood storm door. The windows are double-hung wood sash with three over one light configurations. They feature wide wood surrounds and narrow wood lug sills. The windows on the primary elevation feature decorative wood shutters.

Office of Historic Preservation
P. O. Box 176
Jefferson City, Missouri 65102
CERTIFIED LOCAL GOVERNMENT PROGRAM
HISTORIC INVENTORY - PHASE 3

KIRKWOOD, MISSOURI

Continuation Sheet #24 Hillcrest

43. History and Significance

Permit #4793, 10/11/40 - 5 room residence, separate garage - owner and builder, C. Schweikert.

44. Description of Environment and Outbuildings.

This is a small lot with several large trees. There is a detached 1-car garage in the rear yard.

Twenty Four

OFFICE OF HISTORIC PRESERVATION, P.O. BOX 176, JEFFERSON CITY, MISSOURI 65101

H I S T O R I C I N V E N T O R Y

SLA5012-304

1 NO 1117 LOCAL #
2 COUNTY

3.LOCATION OF NEGATIVES

4 PRESENT NAME(S)

5 OTHER NAME(S)

6 SPECIFIC LOCATION
101 N. HOLMES
101 N. HOLMES

7 CITY OR TOWN
K I R K W O O D, M O

8 SITE PLAN WITH NORTH ARROW

S E E M A P

9 COORDINATES
LOT
LANG

10 SITE / STRUCTURE
BUILDING X / OBJECT

11 ON NAT'L REG? (YES/NO) N

12 IS IT ELIBIBLE? (YES/NO)

13 PART OF HIST DIST (YES/NO) N

14 DIST POTENT (YES/NO)

15 NAME OF ESTABLISHED DISTRICT

16 THEMATIC CATEGORY

17 DATE(S) OR PERIOD
CA 1935

18 STYLE OR DESIGN ECLECTIC
BUNGALOW

19 ARCHITECT OR ENGINEER

20 CONTRACTOR OR BUILDER

21 ORIGINAL USE, IF APPARENT
SINGLE FAMILY

22 PRESENT USE
SINGLE FAMILY

23 OWNERSHIP PUBLIC
PRIVATE X

24 OWNER'S NAME & ADDRESS (IF KNOWN)

25 OPEN TO PUBLIC (YES/NO) N

26 LOCAL CONTACT PERSON OR ORGANIZATION

27 OTHER SURVEYS IN WHICH INCLUDED

28 NO OF STORIES 01.0

29 BASEMENT (Y/N) Y
FULL (Y/N)

30 FOUNDATION MATERIAL
COURSED STONE

31 WALL CONSTRUCTION
MASONRY

32 ROOF TYPE & MATERIAL
FRONT GABLE
ASPHALT SHINGLE

33 NO. OF BAYS
FRONT 3 SIDE 3

34 WALL TREATMENT
BROWN BRICK

35 PLAN SHAPE
IRREGULAR

36 CHANGES (EXPLAIN IN #42) ADDITION / ALTERED / MOVED

37 CONDITION
INTERIOR
EXTERIOR GOOD

38 PRESERVATION UNDERWAY? (Y/N) N

39 ENDANGERED (YES/NO) N
BY WHAT ?

40 VISIBLE FROM PUBLIC ROAD ?
(YES/NO) Y

41 DISTANCE FROM AND FRONTAGE ON ROAD

42 FURTHER DESCRIPTION OF IMPORTANT FEATURES
S E E C O N T I N U A T I O N S H E E T

43 HISTORY AND SIGNIFICANCE
S E E C O N T I N U A T I O N S H E E T

44 DESCRIPTION OF ENVIRONMENT AND OUTBUILDINGS
S E E C O N T I N U A T I O N S H E E T

45 SOURCES OF INFORMATION
S E E C O N T I N U A T I O N S H E E T

P H O T O

46 PREPARED BY
LINDA STOCKMANN

47 ORGANIZATION
KIRK. LANDM. COMM.

48 DATE
6/88

49 REVISION DATE(S)

Bldg. 1117
101 N. Holmes

This building is primarily read as a one story rectangular block of the bungalow plan. It features a low sweeping gabled roof with moderately overhanging eaves with exposed rafter ends. The primary elevation features a full width facade veranda with a gabled roof with overhanging eaves with exposed rafter ends. The porch features brick posts, a brick balustrade, a concrete floor, concrete stairs with wrought iron stair railing. The primary entrance is central and contains a single-leaf wood door with three small rectangular lights in the upper third placed in a diagonal formation. The door is covered by an aluminum storm door. The windows are double-hung wood sash with a three over one light configuration. They feature brick soldier-course sills and vertical-point lintels. The home features an oriel on its south elevation which, at one time, was a basement level garage, which has subsequently been filled in. The driveway has been filled in and the garage opening in now a window.

Office of Historic Preservation
P.O. Box 176
Jefferson City, MO 65102
Certified Local Government Program
Historic Inventory - Phase 3

Kirkwood, Missouri

Continuation Sheet # 1117
101 N. Holmes

43. History and Significance

44. Description of Environment and Outbuildings

Narrow corner lot with lots of shrubs, a fenced-in rear yard and a concrete carport accessed off of Argonne/Main.

KIRKWOOD
CITY LIMITS
SPEED
LIMIT
25
EXCEPT AS POSTED
NO
LITTERING
ORD. 4522

OFFICE OF HISTORIC PRESERVATION, P.O. BOX 176, JEFFERSON CITY, MISSOURI 65101

HISTORIC INVENTORY

SLA5012-305

1 NO 1118 LOCAL #
2 COUNTY
3. LOCATION OF NEGATIVES

4 PRESENT NAME(S)
5 OTHER NAME(S)

6 SPECIFIC LOCATION
105 N. HOLMES
105 N. HOLMES

7 CITY OR TOWN
KIRKWOOD, MO

8 SITE PLAN WITH NORTH ARROW
SEE MAP

9 COORDINATES
LOT
LANG

10 SITE X BUILDING STRUCTURE OBJECT

11 ON NAT'L REG? (YES/NO) N
12 IS IT ELIBIBLE? (YES/NO)

13 PART OF HIST DIST (YES/NO) N
14 DIST POTENT (YES/NO)

15 NAME OF ESTABLISHED DISTRICT

16 THEMATIC CATEGORY

17 DATE(S) OR PERIOD
CA 1935

18 STYLE OR DESIGN ECLECTIC BUNGALOW

19 ARCHITECT OR ENGINEER

20 CONTRACTOR OR BUILDER

21 ORIGINAL USE, IF APPARENT
SINGLE FAMILY

22 PRESENT USE
SINGLE FAMILY

23 OWNERSHIP PUBLIC / PRIVATE X

24 OWNER'S NAME & ADDRESS (IF KNOWN)

25 OPEN TO PUBLIC (YES/NO) N

26 LOCAL CONTACT PERSON OR ORGANIZATION

27 OTHER SURVEYS IN WHICH INCLUDED

28 NO OF STORIES 02.0

29 BASEMENT (Y/N) Y
FULL (Y/N)

30 FOUNDATION MATERIAL
COURSED STONE

31 WALL CONSTRUCTION
MASONRY

32 ROOF TYPE & MATERIAL
FRONT GABLE
ASPHALT SIDING

33 NO. OF BAYS
FRONT 3 SIDE 3

34 WALL TREATMENT
MULTI-COLOR BRICK

35 PLAN SHAPE
IRREGULAR

36 CHANGES (EXPLAIN IN #42) ADDITION / ALTERED X / MOVED

37 CONDITION
INTERIOR
EXTERIOR

38 PRESERVATION UNDERWAY? (Y/N) N

39 ENDANGERED (YES/NO) N
BY WHAT ?

40 VISIBLE FROM PUBLIC ROAD ?
(YES/NO) Y

41 DISTANCE FROM AND FRONTAGE ON ROAD

PHOTO

42 FURTHER DESCRIPTION OF IMPORTANT FEATURES
SEE CONTINUATION SHEET

43 HISTORY AND SIGNIFICANCE
SEE CONTINUATION SHEET

44 DESCRIPTION OF ENVIRONMENT AND OUTBUILDINGS
SEE CONTINUATION SHEET

45 SOURCES OF INFORMATION
SEE CONTINUATION SHEET

46 PREPARED BY
LINDA STOCKMANN

47 ORGANIZATION
KIRK. LANDM. COMM.

48 DATE
6/88

49 REVISION DATE(S)

Bldg. 1118
105 N. Holmes

This building is primarily read as a two story rectangular block with a one story projecting wing on its north elevation. Originally this building was a one story bungalow, but a second story has been subsequently been added. The home features a front facing gable with moderately overhanging eaves and exposed rafter ends. The primary elevation features a full width entry porch which is topped by a half width roof. This roof is gabled with overhanging eaves with exposed rafter ends. The porch features brick posts, a concrete floor, concrete stairs with a wrought iron stair railing. The primary entrance is central and contains a single-leaf six-panel Colonial style door covered by a wood screen door. The windows on the first level are double hung wood sash with three over one light configurations. They feature brick soldier-course sills and vertical point brick lintels. The windows on the facade of the primary house block feature decorative wood shutters. The windows of the second level are double-hung wood sash with one over one light configurations. The home has a basement level garage which is beneath the projecting wing on the north elevation. It is accessed from the street. The home also features a vertical-point brick stringcourse at the water table level.

Office of Historic Preservation
P.O. Box 176
Jefferson City, MO 65102
Certified Local Government Program
Historic Inventory - Phase 3

Kirkwood, Missouri

Continuation Sheet #1118
105 N. Holmes

43. History and Significance

Permit # 23M310414, 9/10/76--room addition.

44. Description of Environment and Outbuildings

The predominant feature of this lot is the concrete driveway with its concrete retaining walls. There are two (2) trees along the curb and the rear yard is fenced.

OFFICE OF HISTORIC PRESERVATION, P.O. BOX 176, JEFFERSON CITY, MISSOURI 65101
H I S T O R I C I N V E N T O R Y

SLA5012-306

1 NO 1119 LOCAL #
2 COUNTY
ST.LOUIS COUNTY
3.LOCATION OF NEGATIVES
LINDA STOCKMANN

4 PRESENT NAME(S)

5 OTHER NAME(S)

6 SPECIFIC LOCATION
109 N. HOLMES
109 N. HOLMES

7 CITY OR TOWN
K I R K W O O D, M O

8 SITE PLAN WITH NORTH ARROW
S E E M A P

9 COORDINATES
LOT
LANG

10 SITE STRUCTURE
BUILDING X OBJECT

11 ON NAT'L REG? (YES/NO) N

12 IS IT ELIBIBLE? (YES/NO)

13 PART OF HIST DIST (YES/NO) N

14 DIST POTENT (YES/NO)

15 NAME OF ESTABLISHED DISTRICT

16 THEMATIC CATEGORY

17 DATE(S) OR PERIOD
CA 1935

18 STYLE OR DESIGN ECLECTIC
BUNGALOW

19 ARCHITECT OR ENGINEER

20 CONTRACTOR OR BUILDER

21 ORIGINAL USE, IF APPARENT
SINGLE FAMILY

22 PRESENT USE

23 OWNERSHIP PUBLIC
PRIVATE X

24 OWNER'S NAME & ADDRESS (IF KNOWN)

25 OPEN TO PUBLIC (YES/NO) N

26 LOCAL CONTACT PERSON OR ORGANIZATION

27 OTHER SURVEYS IN WHICH INCLUDED

28 NO OF STORIES 01.0

29 BASEMENT (Y/N) Y
FULL (Y/N)

30 FOUNDATION MATERIAL
COURSED STONE

31 WALL CONSTRUCTION
MASONRY

32 ROOF TYPE & MATERIAL
FRONT GABLE
ASPHALT SHINGLE

33 NO. OF BAYS
FRONT 2 SIDE 4

34 WALL TREATMENT
MULTI-COLOR BRICK

35 PLAN SHAPE
IRREGULAR

36 CHANGES (EXPLAIN IN #42) ADDITION X
ALTERED X
MOVED

37 CONDITION
INTERIOR
EXTERIOR GOOD

38 PRESERVATION UNDERWAY? (Y/N) N

39 ENDANGERED (YES/NO) N
BY WHAT ?

40 VISIBLE FROM PUBLIC ROAD ? (YES/NO) Y

41 DISTANCE FROM AND FRONTAGE ON ROAD

P H O T O

42 FURTHER DESCRIPTION OF IMPORTANT FEATURES
S E E C O N T I N U A T I O N S H E E T

43 HISTORY AND SIGNIFICANCE
S E E C O N T I N U A T I O N S H E E T

44 DESCRIPTION OF ENVIRONMENT AND OUTBUILDINGS
S E E C O N T I N U A T I O N S H E E T

45 SOURCES OF INFORMATION
S E E C O N T I N U A T I O N S H E E T

46 PREPARED BY
LINDA STOCKMANN

47 ORGANIZATION
KIRK. LANDM. COMM.

48 DATE
6/88

49 REVISION DATE(S)

Bldg. 1119
109 N. Holmes

This building is primarily read as a one story rectangular block of the bungalow plan with a one story projecting wing on its north elevation. The roofline is a low sweeping front facing gable with moderately overhanging eaves with exposed rafter ends. The primary elevation features a half width entry porch with low sweeping gabled roof with exposed rafter ends and moderately overhanging eaves, brick posts, a brick balustrade, concrete floor and concrete stairs. The primary entrance contains a single-leaf wood door with three full-length vertical lights. It is covered by an aluminum storm door. The windows are double-hung wood sash with three over one light configurations. They feature brick soldier-course sills and vertical-point brick lintels. At one time, the home had a basement level garage beneath the north elevation projecting wing. The garage entry has been altered. It is now a window and a door opening out onto a sub ground level patio. The home features a one story projecting room addition and a covered patio on the rear elevation.

Office of Historic Preservation
P.O. Box 176
Jefferson City, MO 65102
Certified Local Government Program
Historic Inventory - Phase 3

Kirkwood, Missouri

Continuation Sheet #1119
109 N. Holmes

43. History and Significance

1. Permit # 06338, 6/13/62, retaining wall along driveway.
2. Permit # 08530, 5/18/71, kitchen addition.

44. Description of Environment and Outbuildings

This lot has a number of trees and lots of shrubs. It predominant features are its ashphlat driveway, a rear projecting patio roof and fenced in back yard.

109

OFFICE OF HISTORIC PRESERVATION, P.O. BOX 176, JEFFERSON CITY, MISSOURI 65101
H I S T O R I C I N V E N T O R Y

SLA5012-307

1 NO 1120 LOCAL #
2 COUNTY
ST.LOUIS COUNTY
3.LOCATION OF NEGATIVES
LINDA STOCKMANN

4 PRESENT NAME(S)

5 OTHER NAME(S)

6 SPECIFIC LOCATION
111 N. HOLMES
111 N. HOLMES

7 CITY OR TOWN
K I R K W O O D, M O

8 SITE PLAN WITH NORTH ARROW
S E E M A P

9 COORDINATES
LOT
LANG

10 SITE / STRUCTURE
BUILDING X / OBJECT

11 ON NAT'L REG? (YES/NO) N

12 IS IT ELIBIBLE? (YES/NO)

13 PART OF HIST DIST (YES/NO) N

14 DIST POTENT (YES/NO)

15 NAME OF ESTABLISHED DISTRICT

16 THEMATIC CATEGORY

17 DATE(S) OR PERIOD
CA 1938

18 STYLE OR DESIGN ECLECTIC
COLONIAL REVIVAL

19 ARCHITECT OR ENGINEER

20 CONTRACTOR OR BUILDER
J.W.EMMONS

21 ORIGINAL USE, IF APPARENT
SINGLE FAMILY

22 PRESENT USE
SINGLE FAMILY

23 OWNERSHIP PUBLIC
PRIVATE X

24 OWNER'S NAME & ADDRESS (IF KNOWN)

25 OPEN TO PUBLIC (YES/NO) N

26 LOCAL CONTACT PERSON OR ORGANIZATION

27 OTHER SURVEYS IN WHICH INCLUDED

28 NO OF STORIES 02.0

29 BASEMENT (Y/N) Y
FULL (Y/N)

30 FOUNDATION MATERIAL
CONCRETE

31 WALL CONSTRUCTION
FRAME

32 ROOF TYPE & MATERIAL
SIDE GABLE
ASPHALT SHINGLE

33 NO. OF BAYS
FRONT 2 SIDE 2

34 WALL TREATMENT
WIDE WOOD HORIZONTAL
LAP SIDING

35 PLAN SHAPE
IRREGULAR

36 CHANGES (EXPLAIN IN #42) ADDITION
ALTERED
MOVED

37 CONDITION
INTERIOR
EXTERIOR GOOD

38 PRESERVATION UNDERWAY? (Y/N) N

39 ENDANGERED (YES/NO) N
BY WHAT ?

40 VISIBLE FROM PUBLIC ROAD ?
(YES/NO) Y

41 DISTANCE FROM AND FRONTAGE ON ROAD

P H O T O

42 FURTHER DESCRIPTION OF IMPORTANT FEATURES
S E E C O N T I N U A T I O N S H E E T

43 HISTORY AND SIGNIFICANCE
S E E C O N T I N U A T I O N S H E E T

44 DESCRIPTION OF ENVIRONMENT AND OUTBUILDINGS
S E E C O N T I N U A T I O N S H E E T

45 SOURCES OF INFORMATION
S E E C O N T I N U A T I O N S H E E T

46 PREPARED BY
LINDA STOCKMANN

47 ORGANIZATION
KIRK. LANDM. COMM.

48 DATE
6/88

49 REVISION DATE(S)

Bldg. 1120
111 N. Holmes

This building is primarily read as a two story rectangular block with side gables and a one car projecting garage wing on its north elevation. The Colonial Revival references on this building include its roofline close rake and eaves, its multi-pane glazing in both the upper and lower sash, its window shutters, its oriel window on the facade and its accentuated facade entry. The primary entry is on a projecting bay. It contains a single leaf wood panel door which is covered by an aluminum storm door an accessed by a concrete stoop with wrought iron railings. The oriel window on the facade features a single-leaf wood casement window with leaded glass in lancet configurations. The remainder of the windows feature narrow wood surrounds and narrow wood lug sills. There is a projecting two story wing on the rear elevation which features a screened-in porch on the first level and a sleeping porch or sunroom on the second level.

Office of Historic Preservation
P.O. Box 176
Jefferson City, MO 65102
Certified Local Government Program
Historic Inventory - Phase 3

Kirkwood, Missouri

Continuation Sheet #1120
111 N. Holmes

43. History and Significance

Original owner--John W. Wmmons, permit # 4099, 1/3/38.

44. Description of Environment and Outbuildings

This lot features numerous large and/or old trees. It has an asphlat driveway, a fenced in rear yard which has been nicely landscaped featuring a brick patio.

OFFICE OF HISTORIC PRESERVATION, P.O. BOX 176, JEFFERSON CITY, MISSOURI 65101
H I S T O R I C I N V E N T O R Y

SLA5012-307

1 NO 1121 LOCAL #
2 COUNTY
ST.LOUIS COUNTY
3.LOCATION OF NEGATIVES
LINDA STOCKMANN

4 PRESENT NAME(S)

5 OTHER NAME(S)

6 SPECIFIC LOCATION
115 N. HOLMES
115 N. HOLMES

7 CITY OR TOWN
K I R K W O O D, M O

8 SITE PLAN WITH NORTH ARROW
S E E M A P

9 COORDINATES
LOT
LANG

10 SITE X STRUCTURE
BUILDING OBJECT

11 ON NAT'L REG? (YES/NO) N

12 IS IT ELIBIBLE? (YES/NO)

13 PART OF HIST DIST (YES/NO) N

14 DIST POTENT (YES/NO)

15 NAME OF ESTABLISHED DISTRICT

16 THEMATIC CATEGORY

17 DATE(S) OR PERIOD
CA 1938

18 STYLE OR DESIGN ECLECTIC
COLONIAL REVIVAL

19 ARCHITECT OR ENGINEER

20 CONTRACTOR OR BUILDER
J.W. EMMOND

21 ORIGINAL USE, IF APPARENT
SINGLE FAMILY

22 PRESENT USE
SINGLE FAMILY

23 OWNERSHIP PUBLIC
PRIVATE X

24 OWNER'S NAME & ADDRESS (IF KNOWN)

25 OPEN TO PUBLIC (YES/NO) N

26 LOCAL CONTACT PERSON OR ORGANIZATION

27 OTHER SURVEYS IN WHICH INCLUDED

28 NO OF STORIES 02.0

29 BASEMENT (Y/N) Y
FULL (Y/N)

30 FOUNDATION MATERIAL
CONCRETE

31 WALL CONSTRUCTION
FRAME

32 ROOF TYPE & MATERIAL
SIDE GBLE
ASPHALT SHINGLE

33 NO. OF BAYS
FRONT 3 SIDE 2

34 WALL TREATMENT
WIDE VINYL HORIZONTAL
LAP SIDING

35 PLAN SHAPE
IRREGULAR

36 CHANGES (EXPLAIN IN #42) ADDITION
ALTERED
MOVED

37 CONDITION
INTERIOR
EXTERIOR GOOD

38 PRESERVATION UNDERWAY? (Y/N) N

39 ENDANGERED (YES/NO) N
BY WHAT ?

40 VISIBLE FROM PUBLIC ROAD ? (YES/NO) Y

41 DISTANCE FROM AND FRONTAGE ON ROAD

42 FURTHER DESCRIPTION OF IMPORTANT FEATURES
S E E C O N T I N U A T I O N S H E E T

43 HISTORY AND SIGNIFICANCE
S E E C O N T I N U A T I O N S H E E T

44 DESCRIPTION OF ENVIRONMENT AND OUTBUILDINGS
S E E C O N T I N U A T I O N S H E E T

45 SOURCES OF INFORMATION
S E E C O N T I N U A T I O N S H E E T

P H O T O

46 PREPARED BY
LINDA STOCKMANN

47 ORGANIZATION
KIRK. LANDM. COMM.

48 DATE
6/88

49 REVISION DATE(S)

Bldg. 1121
115 N. Holmes

This building is primarily read as a two story rectangular block with side gables. Its Colonial Revival references include its central accentuated facade entry, its close roofline rake and eaves, its multi-pane glazing in both upper and lower sash and its window shutters. The home features a projecting one car garage on the north elevation and a projecting enclosed porch on the rear elevation. The primary entrance is on a one story projecting bay. It contains a single leaf wood door covered by an aluminum storm door and accessed by a concrete stoop. The windows feature wood surrounds and plain wood lug sills.

Office of Historic Preservation
P.O. Box 176
Jefferson City, MO 65102
Certified Local Government Program
Historic Inventory - Phase 3

Kirkwood, Missouri

Continuation Sheet #1121
115 N. Holmes

43. History and Significance

Original owner--J.W. Emmons--permit #4145, 4/6/38

44. Description of Environment and Outbuildings

There are numerous large and/or old fir and cedar trees, english ivy of similiar type of ground cover and a landscaped area in the front. There is an asphlat driveway and the backyard is fenced.

OFFICE OF HISTORIC PRESERVATION, P.O. BOX 176, JEFFERSON CITY, MISSOURI 65101
H I S T O R I C I N V E N T O R Y

SLA5018-209

1 NO 1122 LOCAL #
2 COUNTY
ST.LOUIS COUNTY
3.LOCATION OF NEGATIVES
LINDA STOCKMANN

4 PRESENT NAME(S)

5 OTHER NAME(S)

6 SPECIFIC LOCATION
119 N. HOLMES
119 N. HOLMES

7 CITY OR TOWN
K I R K W O O D, M O

8 SITE PLAN WITH NORTH ARROW
S E E M A P

9 COORDINATES
LOT
LANG

10 SITE STRUCTURE
BUILDING X OBJECT

11 ON NAT'L REG? (YES/NO) N

12 IS IT ELIBIBLE? (YES/NO)

13 PART OF HIST DIST (YES/NO) N

14 DIST POTENT (YES/NO)

15 NAME OF ESTABLISHED DISTRICT

16 THEMATIC CATEGORY

17 DATE(S) OR PERIOD
CA 1940

18 STYLE OR DESIGN ECLECTIC
COLONIAL REVIVAL

19 ARCHITECT OR ENGINEER

20 CONTRACTOR OR BUILDER

21 ORIGINAL USE, IF APPARENT
SINGLE FAMILY

22 PRESENT USE
SINGLE FAMILY

23 OWNERSHIP PUBLIC
PRIVATE X

24 OWNER'S NAME & ADDRESS (IF KNOWN)

25 OPEN TO PUBLIC (YES/NO) N

26 LOCAL CONTACT PERSON OR ORGANIZATION

27 OTHER SURVEYS IN WHICH INCLUDED

28 NO OF STORIES 02.0

29 BASEMENT (Y/N) Y
FULL (Y/N)

30 FOUNDATION MATERIAL
CONCRETE

31 WALL CONSTRUCTION
FRAME

32 ROOF TYPE & MATERIAL
SIDE GABLE
ASPHALT SHINGLE

33 NO. OF BAYS
FRONT 2 SIDE 2

34 WALL TREATMENT
BRICK VENEER
ALUMIUN HORIZONTAL
LAP SIDING

35 PLAN SHAPE
IRREGULAR

36 CHANGES (EXPLAIN IN #42) ADDITION
ALTERED
MOVED

37 CONDITION
INTERIOR
EXTERIOR GOOD

38 PRESERVATION UNDERWAY? (Y/N) N

39 ENDANGERED (YES/NO) N
BY WHAT ?

40 VISIBLE FROM PUBLIC ROAD ? (YES/NO) Y

41 DISTANCE FROM AND FRONTAGE ON ROAD

P H O T O

42 FURTHER DESCRIPTION OF IMPORTANT FEATURES
S E E C O N T I N U A T I O N S H E E T

43 HISTORY AND SIGNIFICANCE
S E E C O N T I N U A T I O N S H E E T

44 DESCRIPTION OF ENVIRONMENT AND OUTBUILDINGS
S E E C O N T I N U A T I O N S H E E T

45 SOURCES OF INFORMATION
S E E C O N T I N U A T I O N S H E E T

46 PREPARED BY
LINDA STOCKMANN

47 ORGANIZATION
KIRK. LANDM. COMM.

48 DATE
6/88

49 REVISION DATE(S)

Bldg. 1122
119 N. Holmes

This building is primarily read as a two story rectangular block with an open breezeway and an attached two car garage on the north elevation and a projecting one story room addition on the rear elevation. Its Colonial references include its jettied second level along the facade, its multi-pane glazing in both the upper and lower sash, its accentuated facade entry and its close rake & eaves. The primary entry contains a single-leaf wood door with nine lights in its upper half. It is covered by an aluminum storm and flanked by double smooth wood pilasters and topped by a smooth wide wood lintel. This entry is accessed by a small concrete stoop. The windows are double-hung wood sash. The windows on the brick wall surfaces feature brick soldier-course sills. The windows on the horizontal lap sided wall surfaces feature lug sills.

Office of Historic Preservation
P.O. Box 176
Jefferson City, MO 65102
Certified Local Government Program
Historic Inventory - Phase 3

Kirkwood, Missouri

Continuation Sheet #1122
119 N. Holmes

43. History and Significance

Permit # not noted, 2/15/83--family room and bath.

44. Description of Environment and Outbuildings

This is a nicely landscaped lot with a two (2) car detached garage connected to the main building by a breezeway. Backyard surrounded by a picket fence.

OFFICE OF HISTORIC PRESERVATION, P.O. BOX 176, JEFFERSON CITY, MISSOURI 65101

H I S T O R I C I N V E N T O R Y

1 NO 1744 LOCAL #
2 COUNTY
ST. LOUIS
3. LOCATION OF NEGATIVES
LINDA STOCKMAN

4 PRESENT NAME(S)
SMITH-KEYSOR HOUSE

5 OTHER NAME(S)

6 SPECIFIC LOCATION
306 E. JEFFERSON

7 CITY OR TOWN
K I R K W O O D, M O

8 SITE PLAN WITH NORTH ARROW
S E E M A P

9 COORDINATES
LOT
LANG

10 SITE / STRUCTURE
BUILDING X / OBJECT

11 ON NAT'L REG? (YES/NO) N

12 IS IT ELIBIBLE? (YES/NO)

13 PART OF HIST DIST (YES/NO) N

14 DIST POTENT (YES/NO)

15 NAME OF ESTABLISHED DISTRICT

16 THEMATIC CATEGORY

17 DATE(S) OR PERIOD
CA 1855

18 STYLE OR DESIGN ROMANTIC
ITALIANATE

19 ARCHITECT OR ENGINEER

20 CONTRACTOR OR BUILDER

21 ORIGINAL USE, IF APPARENT
SINGLE FAMILY RESIDENCE

22 PRESENT USE
SINGLE FAMILY RESIDENCE

23 OWNERSHIP PUBLIC
PRIVATE X

24 OWNER'S NAME & ADDRESS (IF KNOWN)

25 OPEN TO PUBLIC (YES/NO) N

26 LOCAL CONTACT PERSON OR ORGANIZATION

27 OTHER SURVEYS IN WHICH INCLUDED
DESIGNATED LOCAL LANDMARK

28 NO OF STORIES 00.0

29 BASEMENT (Y/N) Y
FULL (Y/N) Y

30 FOUNDATION MATERIAL
STONE

31 WALL CONSTRUCTION
FRAME

32 ROOF TYPE & MATERIAL
CROSS-GABLE
ASPHALT SHINGLES

33 NO. OF BAYS
FRONT 3 SIDE 8

34 WALL TREATMENT

35 PLAN SHAPE
IRREGULAR

36 CHANGES (EXPLAIN IN #42) ADDITION X
ALTERED
MOVED

37 CONDITION
INTERIOR
EXTERIOR GOOD

38 PRESERVATION UNDERWAY? (Y/N) N

39 ENDANGERED (YES/NO) N
BY WHAT ?

40 VISIBLE FROM PUBLIC ROAD ? (YES/NO) Y

41 DISTANCE FROM AND FRONTAGE ON ROAD

42 FURTHER DESCRIPTION OF IMPORTANT FEATURES
S E E C O N T I N U A T I O N S H E E T

43 HISTORY AND SIGNIFICANCE
S E E C O N T I N U A T I O N S H E E T

44 DESCRIPTION OF ENVIRONMENT AND OUTBUILDINGS
S E E C O N T I N U A T I O N S H E E T

45 SOURCES OF INFORMATION
S E E C O N T I N U A T I O N S H E E T

P H O T O

46 PREPARED BY
LINDA STOCKMAN

47 ORGANIZATION
KIRKWOOD LANDM COMM.

48 DATE
05/88

49 REVISION DATE(S)

744

306 E. Jefferson

This building faces southwardly on the lot although the address as given is for the northern elevation. The original building is basically a "T" plan featuring cross gables. The roof-line greatly overhangs with regularly spaced decorative wood brackets. It features a boxed cornice. There is a wrap around facade veranda which wraps onto both side elevations of the projecting front leg of the "T". The veranda features a decorative wood frieze, tall stylized wood posts, a wood floor with stone stairs. The primary entry contains a single-leaf wood panel door with a laurel leaf motif on it. It is topped by a transom featuring beveled textured glass. The door features wide molded surrounds with a heavy wood entablature featuring dentils. The windows on the original structure are double-hung wood sash with four over four light configurations. They feature decorative wood surrounds with molded wood lug sills. There is a secondary entry onto this facade veranda on the west wing. It features a single-leaf wood door with beveled and textured glass in the upper one-half of the door. It is also topped by a transom and features molded wood surrounds which match those of the windows on the first level. The windows of the building also feature working wood shutters. There is a three-sided bay window on that west wing. It features an overhanging cornice with regularly spaced pairs of decorative wood brackets. This building has been added onto. There is a two story addition projecting from the Jefferson Street elevation, i.e., the north elevation. The windows of that structure are double-hung wood sash with six over six light configurations. They feature molded surrounds and sills. That structure has a concrete foundation.

Office of Historic Preservation
P. O. Box 176
Jefferson City, Missouri 65102
CERTIFIED LOCAL GOVERNMENT PROGRAM
HISTORIC INVENTORY - PHASE 3

KIRKWOOD, MISSOURI

Continuation Sheet 306 E. Jefferson

43. History and Significance

This house was probably built for Spencer Smith in the 1850s. He owned this land in 1853 when the original village of Kirkwood was platted. The St. Louis City directories indicate that he ran a private seminary for girls on North 6th Street in St. Louis in the 1850s. According to June Dahl's A History of Kirkwood: 1851-1965, apparently Spencer Smith planned to erect a seminary in Kirkwood, because such a seminary was referred to on the 1853 plat map of the original village of Kirkwood. However, there are no further references to his seminary. Smith must have commuted from Kirkwood to the St. Louis seminary during the late 1850s, because he was elected one of the first vestrymen of Grace Episcopal Church in 1859. An 1866 St. Louis City directory lists Spencer Smith as a professor of Natural Sciences at the City University of St. Louis. At the time of his death in 1870, he was one of the oldest members of the St. Louis Academy of Science. <Dahl, p.17, 33>

Ms. Dahl writes that Judge William Winchester Keysor bought this house in 1902 and lived there along with his wife, Jennie and their sons. He had just become a professor at the Washington University Law School. Mrs. Keysor was a pioneer in adult education. She lectured to the Kirkwood High School PTA and to the Shakespeare Tercentenary Society of St. Louis. She was the author of 2 sets of books for children, Great Artists and Sketches of American Authors. She also gave classes in her home to housewives on poetry, art and literature.

*, **, ***

44. Description of Environment and Outbuildings.

This is a large corner lot with several large/old trees. There is a detached 1 car frame garage to the south of the home.

OFFICE OF HISTORIC PRESERVATION, P.O. BOX 176, JEFFERSON CITY, MISSOURI 65101

H I S T O R I C I N V E N T O R Y

SLA5012-311

1 NO 1134 LOCAL #

2 COUNTY
ST.LOUIS COUNTY

3.LOCATION OF NEGATIVES
LINDA STOCKMANN

4 PRESENT NAME(S)

5 OTHER NAME(S)

6 SPECIFIC LOCATION
505 E. JEFFERSON
505 E. JEFFERSON

7 CITY OR TOWN
K I R K W O O D, M O

8 SITE PLAN WITH NORTH ARROW
S E E M A P

16 THEMATIC CATEGORY

17 DATE(S) OR PERIOD
CA 1957

18 STYLE OR DESIGN ECLECTIC
COLONIAL REVIVAL

19 ARCHITECT OR ENGINEER
JOSEPH C. MORESI

20 CONTRACTOR OR BUILDER

21 ORIGINAL USE, IF APPARENT
SINGLE FAMILY

22 PRESENT USE
SINGLE FAMILY

23 OWNERSHIP PUBLIC
PRIVATE X

24 OWNER'S NAME & ADDRESS (IF KNOWN)

25 OPEN TO PUBLIC (YES/NO) N

26 LOCAL CONTACT PERSON OR ORGANIZATION

27 OTHER SURVEYS IN WHICH INCLUDED

28 NO OF STORIES 01.5

29 BASEMENT (Y/N) Y
FULL (Y/N)

30 FOUNDATION MATERIAL
CONCRETE

31 WALL CONSTRUCTION
FRAME

32 ROOF TYPE & MATERIAL
SIDE GABLE
ASPHALT SHINGLE

33 NO. OF BAYS
FRONT 3 SIDE 2

34 WALL TREATMENT
MULTI-COLOR BRICK VENEER

35 PLAN SHAPE

36 CHANGES ADDITION
(EXPLAIN ALTERED
IN #42) MOVED

37 CONDITION
INTERIOR
EXTERIOR

38 PRESERVATION UNDERWAY? (Y/N) N

39 ENDANGERED (YES/NO) N
BY WHAT ?

40 VISIBLE FROM PUBLIC ROAD ?
(YES/NO) Y

41 DISTANCE FROM AND FRONTAGE ON ROAD

9 COORDINATES
LOT
LANG

10 SITE STRUCTURE
BUILDING X OBJECT

11 ON NAT'L REG?
(YES/NO) N

12 IS IT ELIBIBLE?
(YES/NO)

13 PART OF HIST DIST
(YES/NO) N

14 DIST POTENT
(YES/NO)

15 NAME OF ESTABLISHED DISTRICT

42 FURTHER DESCRIPTION OF IMPORTANT FEATURES
S E E C O N T I N U A T I O N S H E E T

43 HISTORY AND SIGNIFICANCE
S E E C O N T I N U A T I O N S H E E T

44 DESCRIPTION OF ENVIRONMENT AND OUTBUILDINGS
S E E C O N T I N U A T I O N S H E E T

45 SOURCES OF INFORMATION
S E E C O N T I N U A T I O N S H E E T

P H O T O

46 PREPARED BY
LINDA STOCKMANN

47 ORGANIZATION
KIRK. LANDM. COMM.

48 DATE
6/88

49 REVISION DATE(S)

Bldg. 1134
505 E. Jefferson

This building is primarily read as a one and a half rectangular block with side gables. Its Colonial Revival references include its twin facade gabled dormers, its central accentuated facade entry, its multi-pane glazing in both sash, its decorative window shutters and the close rake & eave of the roofline. The primary entrance is central and it contains a single-leaf wood panel door which is covered by an aluminum storm door. The door is flanked by stylized, fluted wood pilasters. This entry is accessed by a concrete stoop and stairs. The windows are double-hung wood sash. They feature brick soldier-course sills on the brick wall clad surfaces and wood lug sills on the aluminum sided surfaces. There is a shallow projecting pent roof in place on the facade that spans the tripartite window to the west of the primary entrance as well as the primary entrance. There is a one story projecting room addition on the rear elevation of this building which also features a garage. This room addition is sided with narrow horizontal aluminum lap siding.

Office of Historic Preservation
P.O. Box 176
Jefferson City, MO 65102
Certified Local Government Program
Historic Inventory - Phase 3

Kirkwood, Missouri

Continuation Sheet#1134
505 E. Jefferson

43. History and Significance

Original owner--R.F. Baumgartner--permit #04607, 6/7/57.

44. Description of Environment and Outbuildings

This is a large open lot with several large and/or old trees.

OFFICE OF HISTORIC PRESERVATION, P.O. BOX 176, JEFFERSON CITY, MISSOURI 65101

H I S T O R I C I N V E N T O R Y

SLA5018-312

1 NO 1135 LOCAL *

2 COUNTY
ST.LOUIS COUNTY

3.LOCATION OF NEGATIVES
LINDA STOCKMANN

4 PRESENT NAME(S)

5 OTHER NAME(S)

6 SPECIFIC LOCATION
511 E. JEFFERSON
511 E. JEFFERSON

7 CITY OR TOWN
K I R K W O O D, M O

8 SITE PLAN WITH NORTH ARROW

S E E M A P

9 COORDINATES
LOT
LANG

10 SITE / STRUCTURE
BUILDING X / OBJECT

11 ON NAT'L REG? (YES/NO) N

12 IS IT ELIBIBLE? (YES/NO)

13 PART OF HIST DIST (YES/NO) N

14 DIST POTENT (YES/NO)

15 NAME OF ESTABLISHED DISTRICT

16 THEMATIC CATEGORY

17 DATE(S) OR PERIOD
CA 1915

18 STYLE OR DESIGN ECLECTIC
COLONIAL REVIVAL

19 ARCHITECT OR ENGINEER

20 CONTRACTOR OR BUILDER

21 ORIGINAL USE, IF APPARENT
SINGLE FAMILY

22 PRESENT USE
SINGLE FAMILY

23 OWNERSHIP PUBLIC
PRIVATE X

24 OWNER'S NAME & ADDRESS (IF KNOWN)

25 OPEN TO PUBLIC (YES/NO) N

26 LOCAL CONTACT PERSON OR ORGANIZATION

27 OTHER SURVEYS IN WHICH INCLUDED

28 NO OF STORIES 02.0

29 BASEMENT (Y/N) Y
FULL (Y/N)

30 FOUNDATION MATERIAL
CONCRETE

31 WALL CONSTRUCTION
FRAME

32 ROOF TYPE & MATERIAL
LOW HIP
ASPHALT SHINGLE

33 NO. OF BAYS
FRONT 3 SIDE 3

34 WALL TREATMENT
WIDE WOOD HORIZONTAL
LAP SIDING

35 PLAN SHAPE
IRREGULAR

36 CHANGES (EXPLAIN IN #42) ADDITION / ALTERED / MOVED

37 CONDITION
INTERIOR
EXTERIOR EXCELLENT

38 PRESERVATION UNDERWAY? (Y/N) N

39 ENDANGERED (YES/NO) N
BY WHAT ?

40 VISIBLE FROM PUBLIC ROAD ?
(YES/NO) Y

41 DISTANCE FROM AND FRONTAGE ON ROAD

42 FURTHER DESCRIPTION OF IMPORTANT FEATURES
S E E C O N T I N U A T I O N S H E E T

43 HISTORY AND SIGNIFICANCE
S E E C O N T I N U A T I O N S H E E T

44 DESCRIPTION OF ENVIRONMENT AND OUTBUILDINGS
S E E C O N T I N U A T I O N S H E E T

45 SOURCES OF INFORMATION
S E E C O N T I N U A T I O N S H E E T

P H O T O

46 PREPARED BY
LINDA STOCKMANN

47 ORGANIZATION
KIRK. LANDM. COMM.

48 DATE
6/88

49 REVISION DATE(S)

Bldg. 1135
511 E. Jefferson

This building is primarily read as a two story rectangular block with a two story projecting wing on its west elevation. Its Colonial references include its accentuated central facade entrance, its multi-pane glazing in both sash, its window shutters, and its symmetrical facade presentation. The primary entrance contains a single-leaf six-panel Colonial-style door. It is covered by an aluminum storm door. There is a shallow entrance porch which features a pedimented gabled roof and stylized Tuscan wood columns. This entry is accessed by stone and concrete stairs and stoop with wrought iron stair railings. The two story projecting wing on the west elevation features an alteration on the first level. It appears as though perhaps the garage entrance has been closed up. The opening now contains a multi-pane fixed window. The windows on the building are double-hung wood sash with plain wood surrounds and wood lug sills. There is a slightly projecting wood beltcourse in place beneath the windows at the second story level which spans the facade. The roofline features a boxed moderately projecting overhanging cornice. There is a one room projecting wing on the rear elevation of this building. The home also features an oriel on its east elevation which is visible from the street.

Office of Historic Preservation
P.O. Box 176
Jefferson City, MO 65102
Certified Local Government Program
Historic Inventory - Phase 3

Kirkwood, Missouri

Continuation Sheet #1135
511 E. Jefferson

43. History and Significance

1. Permit #23M220562, 10/31/80--2nd floor room addition.
2. Permit #22M120656, 3/2/81--convert garage to family room.

44. Description of Environment and Outbuildings
This is a large open lot with several large and/or old trees. There is a small frame shed in the rear.

FIVE ELEVEN

OFFICE OF HISTORIC PRESERVATION, P.O. BOX 176, JEFFERSON CITY, MISSOURI 65101
H I S T O R I C I N V E N T O R Y

SL-A5012-313

1 NO 1136 LOCAL #
2 COUNTY
ST.LOUIS COUNTY
3.LOCATION OF NEGATIVES
LINDA STOCKMANN

4 PRESENT NAME(S)

5 OTHER NAME(S)

6 SPECIFIC LOCATION
513 E. JEFFERSON
513 E. JEFFERSON

7 CITY OR TOWN
K I R K W O O D, M O

8 SITE PLAN WITH NORTH ARROW
S E E M A P

9 COORDINATES
LOT
LANG

10 SITE / STRUCTURE
BUILDING X / OBJECT

11 ON NAT'L REG? (YES/NO) N

12 IS IT ELIBIBLE? (YES/NO)

13 PART OF HIST DIST (YES/NO) N

14 DIST POTENT (YES/NO)

15 NAME OF ESTABLISHED DISTRICT

16 THEMATIC CATEGORY

17 DATE(S) OR PERIOD
CA 1925

18 STYLE OR DESIGN ECLECTIC
TUDOR

19 ARCHITECT OR ENGINEER

20 CONTRACTOR OR BUILDER

21 ORIGINAL USE, IF APPARENT
SINGLE FAMILY

22 PRESENT USE
SINGLE FAMILY

23 OWNERSHIP PUBLIC
PRIVATE X

24 OWNER'S NAME & ADDRESS (IF KNOWN)

25 OPEN TO PUBLIC (YES/NO) N

26 LOCAL CONTACT PERSON OR ORGANIZATION

27 OTHER SURVEYS IN WHICH INCLUDED

28 NO OF STORIES 01.5

29 BASEMENT (Y/N) Y
FULL (Y/N)

30 FOUNDATION MATERIAL
CONCRETE

31 WALL CONSTRUCTION
FRAME

32 ROOF TYPE & MATERIAL
INTERSECTING GABLE
ASPHALT SHINGLE

33 NO. OF BAYS
FRONT 3 SIDE 3

34 WALL TREATMENT
STUCCO

35 PLAN SHAPE
IRREGULAR

36 CHANGES (EXPLAIN IN #42) ADDITION / ALTERED / MOVED

37 CONDITION
INTERIOR
EXTERIOR EXCELLENT

38 PRESERVATION UNDERWAY? (Y/N) N

39 ENDANGERED (YES/NO) N
BY WHAT ?

40 VISIBLE FROM PUBLIC ROAD ? (YES/NO) Y

41 DISTANCE FROM AND FRONTAGE ON ROAD

42 FURTHER DESCRIPTION OF IMPORTANT FEATURES
S E E C O N T I N U A T I O N S H E E T

43 HISTORY AND SIGNIFICANCE
S E E C O N T I N U A T I O N S H E E T

44 DESCRIPTION OF ENVIRONMENT AND OUTBUILDINGS
S E E C O N T I N U A T I O N S H E E T

45 SOURCES OF INFORMATION
S E E C O N T I N U A T I O N S H E E T

P H O T O

46 PREPARED BY
LINDA STOCKMANN

47 ORGANIZATION
KIRK. LANDM. COMM.

48 DATE
6/88

49 REVISION DATE(S)

Bldg. 1136
513 E. Jefferson

This building is primarily read as a one and half story rectangular block with a large projecting gabled bay on its front elevation. The home also features a massive exterior stepped chimney of the Tudor style on its west elevation. The roofline also features a long shed dormer which intersects with the projecting bay and the main house block. The primary entrance is central. It contains a single-leaf vertical plank wood door with four small square lights in the upper one-third of the door. The entrance is set off by an arched false wall opening. This opening is created by an extension of the west leg of the front facing facade gable. The windows are double-hung wood sash with three over one light configurations. The windows on the stuccoed wall surfaces feature large wood lug sills. Many of the windows feature decorative louvered shutters. The home also features a one story projecting wing on its west elevation. The front wall of that wing is flush with the main house block. It features an arched parapet. According to the owners of this building, this at one time was a porch which has now been closed-in.

Office of Historic Preservation
P.O. Box 176
Jefferson City, MO 65102
Certified Local Government Program
Historic Inventory - Phase 3

Kirkwood, Missouri

Continuation Sheet #1136
513 E. Jefferson

43. History and Significance

44. Description of Environment and Outbuildings

This is a large open lot with several large and/or old trees.

OFFICE OF HISTORIC PRESERVATION, P.O. BOX 176, JEFFERSON CITY, MISSOURI 65101

H I S T O R I C I N V E N T O R Y

SLA5012-314

1 NO 1157 LOCAL #

2 COUNTY
ST.LOUIS COUNTY

3.LOCATION OF NEGATIVES
LINDA STOCKMANN

4 PRESENT NAME(S)

5 OTHER NAME(S)

6 SPECIFIC LOCATION
516 E. JEFFERSON
516 E. JEFFERSON

7 CITY OR TOWN
K I R K W O O D, M O

8 SITE PLAN WITH NORTH ARROW
S E E M A P

9 COORDINATES
LOT
LANG

10 SITE STRUCTURE
BUILDING X OBJECT

11 ON NAT'L REG? (YES/NO) N

12 IS IT ELIBIBLE? (YES/NO)

13 PART OF HIST DIST (YES/NO) N

14 DIST POTENT (YES/NO)

15 NAME OF ESTABLISHED DISTRICT

16 THEMATIC CATEGORY

17 DATE(S) OR PERIOD
CA 1925

18 STYLE OR DESIGN ECLECTIC
MISSION

19 ARCHITECT OR ENGINEER

20 CONTRACTOR OR BUILDER
RAY TORKINS

21 ORIGINAL USE, IF APPARENT
SINGLE FAMILY

22 PRESENT USE
SINGLE FAMILY

23 OWNERSHIP PUBLIC
PRIVATE X

24 OWNER'S NAME & ADDRESS (IF KNOWN)

25 OPEN TO PUBLIC (YES/NO) N

26 LOCAL CONTACT PERSON OR ORGANIZATION

27 OTHER SURVEYS IN WHICH INCLUDED

28 NO OF STORIES 02.0

29 BASEMENT (Y/N) Y
FULL (Y/N)

30 FOUNDATION MATERIAL
CONCRETE

31 WALL CONSTRUCTION
FRAME

32 ROOF TYPE & MATERIAL
SIDE GABLE
CLAY TILE

33 NO. OF BAYS
FRONT 3 SIDE 2

34 WALL TREATMENT
STUCCO

35 PLAN SHAPE
IRREGULAR

36 CHANGES ADDITION
(EXPLAIN ALTERED
IN #42) MOVED

37 CONDITION
INTERIOR
EXTERIOR EXCELLENT

38 PRESERVATION UNDERWAY? (Y/N) N

39 ENDANGERED (YES/NO) N
BY WHAT ?

40 VISIBLE FROM PUBLIC ROAD ?
(YES/NO) Y

41 DISTANCE FROM AND FRONTAGE ON ROAD

42 FURTHER DESCRIPTION OF IMPORTANT FEATURES
S E E C O N T I N U A T I O N S H E E T

43 HISTORY AND SIGNIFICANCE
S E E C O N T I N U A T I O N S H E E T

44 DESCRIPTION OF ENVIRONMENT AND OUTBUILDINGS
S E E C O N T I N U A T I O N S H E E T

45 SOURCES OF INFORMATION
S E E C O N T I N U A T I O N S H E E T

P H O T O

46 PREPARED BY
LINDA STOCKMANN

47 ORGANIZATION
KIRK. LANDM. COMM.

48 DATE
6/88

49 REVISION DATE(S)

Bldg. 1157
516 E. Jefferson

This building is primarily read as a two story rectangular block with side gables. The roofline features close rake & eaves with a smooth wood frieze in place beneath the clay tiles. The primary elevation features a central entry which contains a single-leaf wood door which is covered by an aluminum storm door. This entry is accessed by a concrete stoop with stairs and a wrought iron railing. There is a shallow entry porch which features a shed clay tile roof and solid porch walls with a elliptical arch. The windows are double hung wood sash with six-over-six-light configurations. They have plain wood surrounds and narrow wood lug sills. The windows on the first level of the primary elevation feature decorative round-arched moldings that frame the area of the windows. Two of the windows at the second level of the primary elevation feature wrought iron false balustrades. An open-frame wood porch projects from the home's west elevation.

Office of Historic Preservation
P.O. Box 176
Jefferson City, MO 65102
Certified Local Government Program
Historic Inventory - Phase 3

Kirkwood, Missouri

Continuation Sheet #1157
516 E. Jefferson

43. History and Significance

Date per the son of the builder--Arthur Tonkins (505 E. Argonne).

44. Description of Environment and Outbuildings

This is a small open lot. There is a detached one (1) car frame garage at the rear of the lot.

OFFICE OF HISTORIC PRESERVATION, P.O. BOX 176, JEFFERSON CITY, MISSOURI 65101
H I S T O R I C I N V E N T O R Y

SLA5018-315

1 NO 1156 LOCAL #
2 COUNTY
ST.LOUIS COUNTY
3.LOCATION OF NEGATIVES
LINDA STOCKMANN

4 PRESENT NAME(S)

5 OTHER NAME(S)

6 SPECIFIC LOCATION
518 E. JEFFERSON
518 E. JEFFERSON

7 CITY OR TOWN
K I R K W O O D, M O

8 SITE PLAN WITH NORTH ARROW
S E E M A P

9 COORDINATES
LOT
LANG

10 SITE X BUILDING / STRUCTURE / OBJECT

11 ON NAT'L REG? (YES/NO) N

12 IS IT ELIBIBLE? (YES/NO)

13 PART OF HIST DIST (YES/NO) N

14 DIST POTENT (YES/NO)

15 NAME OF ESTABLISHED DISTRICT

16 THEMATIC CATEGORY

17 DATE(S) OR PERIOD
CA 1926

18 STYLE OR DESIGN ECLECTIC
CRAFTSMAN

19 ARCHITECT OR ENGINEER

20 CONTRACTOR OR BUILDER
RAY TORKINS

21 ORIGINAL USE, IF APPARENT
SINGLE FAMILY

22 PRESENT USE
SINGLE FAMILY

23 OWNERSHIP PUBLIC / PRIVATE X

24 OWNER'S NAME & ADDRESS (IF KNOWN)

25 OPEN TO PUBLIC (YES/NO) N

26 LOCAL CONTACT PERSON OR ORGANIZATION

27 OTHER SURVEYS IN WHICH INCLUDED

28 NO OF STORIES 01.5

29 BASEMENT (Y/N) Y
FULL (Y/N)

30 FOUNDATION MATERIAL
CONCRETE

31 WALL CONSTRUCTION
FRAME

32 ROOF TYPE & MATERIAL
SIDE GAMBREL
ASPHALT SHINGLE

33 NO. OF BAYS
FRONT 3 SIDE 2

34 WALL TREATMENT
STUCCO

35 PLAN SHAPE
IRREGULAR

36 CHANGES (EXPLAIN IN #42) ADDITION X / ALTERED / MOVED

37 CONDITION
INTERIOR
EXTERIOR GOOD

38 PRESERVATION UNDERWAY? (Y/N) N

39 ENDANGERED (YES/NO) N
BY WHAT ?

40 VISIBLE FROM PUBLIC ROAD ? (YES/NO) Y

41 DISTANCE FROM AND FRONTAGE ON ROAD

P H O T O

42 FURTHER DESCRIPTION OF IMPORTANT FEATURES
S E E C O N T I N U A T I O N S H E E T

43 HISTORY AND SIGNIFICANCE
S E E C O N T I N U A T I O N S H E E T

44 DESCRIPTION OF ENVIRONMENT AND OUTBUILDINGS
S E E C O N T I N U A T I O N S H E E T

45 SOURCES OF INFORMATION
S E E C O N T I N U A T I O N S H E E T

46 PREPARED BY
LINDA STOCKMANN

47 ORGANIZATION
KIRK. LANDM. COMM.

48 DATE
6/88

49 REVISION DATE(S)

Bldg. 1156
518 E. Jefferson

This building is primarily read as a one and a half story rectangular block with a one story projecting wing on its east elevation and a projecting enclosed porch room on its rear elevation. The home features long shed dormers which span the primary elevation as well as the rear elevation. The primary entrance is central on the main house block. It contains a single-leaf wood panel door with twelve lights in its upper one-third. It is covered by a wood storm door and topped by a sunburst motif wood panel. This entrance is topped by a projecting open gable which is supported by decorative wood brackets which rest against smooth pilasters. Most of the windows on the home are double-hung wood sash with six-over-one light configurations. They feature narrow wood surrounds and wood lug sills. The home also features single-leaf wood casement windows with multi-lights. These also have wood surrounds and wood lug sills. The projecting wing on the east elevation features a three-sided bay window on its front wall. This wing appears to be a new edition to the home. Some of the windows have aluminum awnings.

Office of Historic Preservation
P.O. Box 176
Jefferson City, MO 65102
Certified Local Government Program
Historic Inventory - Phase 3

Kirkwood, Missouri

Continuation Sheet ##1156
518 E. Jefferson

43. History and Significance

Date per son of the builder--Arthur Tonkins (505 E. Argonne).

44. Description of Environment and Outbuildings

This is a small open lot. There is a detached one (1) car frame garage toward the rear of the lot.

OFFICE OF HISTORIC PRESERVATION, P.O. BOX 176, JEFFERSON CITY, MISSOURI 65101
H I S T O R I C I N V E N T O R Y

SLA5012-B10

1 NO 1137 LOCAL #
2 COUNTY
ST.LOUIS COUNTY
3.LOCATION OF NEGATIVES
LINDA STOCKMANN

4 PRESENT NAME(S)

5 OTHER NAME(S)

6 SPECIFIC LOCATION
519 E. JEFFERSON
519 E. JEFFERSON

7 CITY OR TOWN
K I R K W O O D, M O

8 SITE PLAN WITH NORTH ARROW
S E E M A P

9 COORDINATES
LOT
LANG

10 SITE X BUILDING STRUCTURE OBJECT

11 ON NAT'L REG? (YES/NO) N

12 IS IT ELIBIBLE? (YES/NO)

13 PART OF HIST DIST (YES/NO) N

14 DIST POTENT (YES/NO)

15 NAME OF ESTABLISHED DISTRICT

16 THEMATIC CATEGORY

17 DATE(S) OR PERIOD
CA 1925

18 STYLE OR DESIGN ECLECTIC
COLONIAL REVIVAL

19 ARCHITECT OR ENGINEER

20 CONTRACTOR OR BUILDER

21 ORIGINAL USE, IF APPARENT
SINGLE FAMILY

22 PRESENT USE
SINGLE FAMILY

23 OWNERSHIP PUBLIC
PRIVATE X

24 OWNER'S NAME & ADDRESS (IF KNOWN)

25 OPEN TO PUBLIC (YES/NO) N

26 LOCAL CONTACT PERSON OR ORGANIZATION

27 OTHER SURVEYS IN WHICH INCLUDED

28 NO OF STORIES 02.0

29 BASEMENT (Y/N) Y
FULL (Y/N)

30 FOUNDATION MATERIAL
CONCRETE

31 WALL CONSTRUCTION
FRAME

32 ROOF TYPE & MATERIAL
SIDE GABLE
ASPHALT SHINGLE

33 NO. OF BAYS
FRONT 2 SIDE 3

34 WALL TREATMENT
WIDE WOOD HORIZONTAL
LAP SIDING

35 PLAN SHAPE
IRREGULAR

36 CHANGES (EXPLAIN IN #42) ADDITION
ALTERED
MOVED

37 CONDITION
INTERIOR
EXTERIOR EXCELLENT

38 PRESERVATION UNDERWAY? (Y/N) N

39 ENDANGERED (YES/NO) N
BY WHAT ?

40 VISIBLE FROM PUBLIC ROAD ? (YES/NO) Y

41 DISTANCE FROM AND FRONTAGE ON ROAD

P H O T O

42 FURTHER DESCRIPTION OF IMPORTANT FEATURES
S E E C O N T I N U A T I O N S H E E T

43 HISTORY AND SIGNIFICANCE
S E E C O N T I N U A T I O N S H E E T

44 DESCRIPTION OF ENVIRONMENT AND OUTBUILDINGS
S E E C O N T I N U A T I O N S H E E T

45 SOURCES OF INFORMATION
S E E C O N T I N U A T I O N S H E E T

46 PREPARED BY
LINDA STOCKMANN

47 ORGANIZATION
KIRK. LANDM. COMM.

48 DATE
6/88

49 REVISION DATE(S)

Bldg. 1137
519 E. Jefferson

This building is primarily read as a two story rectangular block with side gables. It Colonial references include its accentuated facade entrance, its multi-pane window glazing in the upper sash, and its working wood shutters. There is a one story projecting screened-in porch on the west elevation. The primary entrance is off-center toward the east. It contains a single-leaf six panel Colonial-style door which is covered by a wood storm door. This door is flanked by sidelights and topped by a fanlight. There is an entry porch which features a gabled roof and stylized wood posts. The entry is accessed by a concrete stoop. The windows are double-hung wood sash with molded wood surrounds and narrow wood lug sills. They feature six over one light configurations. The roofline features a plain projecting boxed cornice. There is a small projecting open-frame porch on the rear elevation of this building.

Office of Historic Preservation
P.O. Box 176
Jefferson City, MO 65102
Certified Local Government Program
Historic Inventory - Phase 3

Kirkwood, Missouri

Continuation Sheet #1137
519 E. Jefferson

43. History and Significance

Permit log notation #1229, 11/14/27--garage.

44. Description of Environment and Outbuildings

This is a large open lot with several large and/or old trees. There is a detached two (2) car frame garage in the back.

OFFICE OF HISTORIC PRESERVATION, P.O. BOX 176, JEFFERSON CITY, MISSOURI 65101
H I S T O R I C I N V E N T O R Y

SL-A-018-317

1 NO 1155 LOCAL #
2 COUNTY
ST.LOUIS COUNTY
3.LOCATION OF NEGATIVES
LINDA STOCKMANN

4 PRESENT NAME(S)

5 OTHER NAME(S)

6 SPECIFIC LOCATION
520 E. JEFFERSON
520 E. JEFFERSON

7 CITY OR TOWN
K I R K W O O D, M O

8 SITE PLAN WITH NORTH ARROW
S E E M A P

9 COORDINATES
LOT
LANG

10 SITE X STRUCTURE
BUILDING OBJECT

11 ON NAT'L REG? (YES/NO) N

12 IS IT ELIGIBLE? (YES/NO)

13 PART OF HIST DIST (YES/NO) N

14 DIST POTENT (YES/NO)

15 NAME OF ESTABLISHED DISTRICT

16 THEMATIC CATEGORY

17 DATE(S) OR PERIOD
CA 1954

18 STYLE OR DESIGN MODERN
RANCH

19 ARCHITECT OR ENGINEER

20 CONTRACTOR OR BUILDER
RAY TORKINS

21 ORIGINAL USE, IF APPARENT
SINGLE FAMILY

22 PRESENT USE
SINGLE FAMILY

23 OWNERSHIP PUBLIC
PRIVATE X

24 OWNER'S NAME & ADDRESS (IF KNOWN)

25 OPEN TO PUBLIC (YES/NO) N

26 LOCAL CONTACT PERSON OR ORGANIZATION

27 OTHER SURVEYS IN WHICH INCLUDED

28 NO OF STORIES 01.5

29 BASEMENT (Y/N) Y
FULL (Y/N)

30 FOUNDATION MATERIAL
CONCRETE

31 WALL CONSTRUCTION
FRAME

32 ROOF TYPE & MATERIAL
SIDE GABLE
ASPHALT SHINGLE

33 NO. OF BAYS
FRONT 3 SIDE 2

34 WALL TREATMENT
VERTICAL WOOD SIDING
BRICK VENEER

35 PLAN SHAPE
IRREGULAR

36 CHANGES (EXPLAIN IN #42) ADDITION
ALTERED
MOVED

37 CONDITION
INTERIOR
EXTERIOR GOOD

38 PRESERVATION UNDERWAY? (Y/N) N

39 ENDANGERED (YES/NO) N
BY WHAT ?

40 VISIBLE FROM PUBLIC ROAD ? (YES/NO) Y

41 DISTANCE FROM AND FRONTAGE ON ROAD

42 FURTHER DESCRIPTION OF IMPORTANT FEATURES
S E E C O N T I N U A T I O N S H E E T

43 HISTORY AND SIGNIFICANCE
S E E C O N T I N U A T I O N S H E E T

44 DESCRIPTION OF ENVIRONMENT AND OUTBUILDINGS
S E E C O N T I N U A T I O N S H E E T

45 SOURCES OF INFORMATION
S E E C O N T I N U A T I O N S H E E T

P H O T O

46 PREPARED BY
LINDA STOCKMANN

47 ORGANIZATION
KIRK. LANDM. COMM.

48 DATE
6/88

49 REVISION DATE(S)

Bldg. 1155
520 E. Jefferson

This building is primarily read as a one and a half story rectangular block with a one story projecting room at the rear. The roofline features close rake with projecting eaves. The primary elevation features a shallow entry porch with geometric-like wood posts, a geometric wood balustrade and a brick floor which is at the ground level. The primary entrance is slightly off-center and contains a single-leaf wood door with nine lights in it upper half. It is covered by an aluminum storm door. The window to the west of the primary entrance is a large fixed picture with twelve lights. The remainder of the windows are double-hung wood sash with six-over-six light configurations. The windows feature plain wood surrounds, brick soldier-course sills on the brick-clad wall surfaces and narrow wood lug sills on the wood-sided surfaces. The primary elevation is distinguished by two types of wall cladding. The area from the bottom of the large picture window to the ground is covered in brick veneer. The remainder of the wall surface is clad in vertical wood siding.

Office of Historic Preservation
P.O. Box 176
Jefferson City, MO 65102
Certified Local Government Program
Historic Inventory - Phase 3

Kirkwood, Missouri

Continuation Sheet #1155
520 E. Jefferson

43. History and Significance

Date per the son of the builder--Arthur Tonkins (505 E. Argonne).

44. Description of Environment and Outbuildings

This is a moderate size lot with several large and/or old trees. There is a detached two (2) car frame garage in the rear yard.

OFFICE OF HISTORIC PRESERVATION, P.O. BOX 176, JEFFERSON CITY, MISSOURI 65101

H I S T O R I C I N V E N T O R Y

SLHPC01 - 318

1 NO 1138 LOCAL #

2 COUNTY
ST.LOUIS COUNTY

3.LOCATION OF NEGATIVES
LINDA STOCKMANN

4 PRESENT NAME(S)

5 OTHER NAME(S)

6 SPECIFIC LOCATION
521 E. JEFFERSON
521 E. JEFFERSON

7 CITY OR TOWN
K I R K W O O D, M O

8 SITE PLAN WITH NORTH ARROW
S E E M A P

9 COORDINATES
LOT
LANG

10 SITE / STRUCTURE
BUILDING X / OBJECT

11 ON NAT'L REG? (YES/NO) N

12 IS IT ELIBIBLE? (YES/NO)

13 PART OF HIST DIST (YES/NO) N

14 DIST POTENT (YES/NO)

15 NAME OF ESTABLISHED DISTRICT

16 THEMATIC CATEGORY

17 DATE(S) OR PERIOD
CA 1920

18 STYLE OR DESIGN ECLECTIC
CRAFTSMAN

19 ARCHITECT OR ENGINEER

20 CONTRACTOR OR BUILDER

21 ORIGINAL USE, IF APPARENT
SINGLE FAMILY

22 PRESENT USE
SINGLE FAMILY

23 OWNERSHIP PUBLIC
PRIVATE X

24 OWNER'S NAME & ADDRESS (IF KNOWN)

25 OPEN TO PUBLIC (YES/NO) N

26 LOCAL CONTACT PERSON OR ORGANIZATION

27 OTHER SURVEYS IN WHICH INCLUDED

28 NO OF STORIES 01.5

29 BASEMENT (Y/N) Y
FULL (Y/N)

30 FOUNDATION MATERIAL
CONCRETE

31 WALL CONSTRUCTION
FRAME

32 ROOF TYPE & MATERIAL
SIDE GAMBREL
ASPHALT SHINGLE

33 NO. OF BAYS
FRONT 3 SIDE 2

34 WALL TREATMENT
WIDE WOOD HORIZONTAL
LAP SIDING

35 PLAN SHAPE
IRREGULAR

36 CHANGES (EXPLAIN IN #42) ADDITION
ALTERED
MOVED

37 CONDITION
INTERIOR
EXTERIOR EXCELLENT

38 PRESERVATION UNDERWAY? (Y/N) N

39 ENDANGERED (YES/NO) N
BY WHAT ?

40 VISIBLE FROM PUBLIC ROAD ?
(YES/NO) Y

41 DISTANCE FROM AND FRONTAGE ON ROAD

42 FURTHER DESCRIPTION OF IMPORTANT FEATURES
S E E C O N T I N U A T I O N S H E E T

43 HISTORY AND SIGNIFICANCE
S E E C O N T I N U A T I O N S H E E T

44 DESCRIPTION OF ENVIRONMENT AND OUTBUILDINGS
S E E C O N T I N U A T I O N S H E E T

45 SOURCES OF INFORMATION
S E E C O N T I N U A T I O N S H E E T

P H O T O

46 PREPARED BY
LINDA STOCKMANN

47 ORGANIZATION
KIRK. LANDM. COMM.

48 DATE
6/88

49 REVISION DATE(S)

Bldg. 1138
521 E. Jefferson

This building is primarily read as a one and a half story rectangular block with side gambrels. It features full width shed dormers on both the primary and rear elevations. The building also features a one story projecting sunroom on its west elevation. The primary entrance is central. It contains a single-leaf wood door with twelve lights in its upper one-third. It is accessed by a stone and concrete stoop. The entry is topped by a open gable with returns which is supported by decorative wood brackets. These brackets rest against stylized smooth wood pilasters. Most of the windows are double-hung wood sash with six over one light configurations. They feature molded wood surrounds and narrow wood lug sills. The home also feature single-leaf wood casement windows with multi-lights. These also have molded wood surrounds and narrow wood lug sills. The primary elevation features window shutters. The roofline is a plain projecting boxed cornice.

Office of Historic Preservation
P.O. Box 176
Jefferson City, MO 65102
Certified Local Government Program
Historic Inventory - Phase 3

Kirkwood, Missouri

Continuation Sheet #1138
521 E. Jefferson

43. History and Significance

44. Description of Environment and Outbuildings

This is an open lot with a number of large and/or old trees. There is a detached one (1) car frame garage in the NE corner of the lot.

OFFICE OF HISTORIC PRESERVATION, P.O. BOX 176, JEFFERSON CITY, MISSOURI 65101

H I S T O R I C I N V E N T O R Y

SLA5012-319

1 NO 1139 LOCAL #

2 COUNTY
ST.LOUIS COUNTY

3.LOCATION OF NEGATIVES
LINDA STOCKMANN

4 PRESENT NAME(S)

5 OTHER NAME(S)

6 SPECIFIC LOCATION
523 E. JEFFERSON
523 E. JEFFERSON

7 CITY OR TOWN
K I R K W O O D, M O

8 SITE PLAN WITH NORTH ARROW

S E E M A P

9 COORDINATES
LOT
LANG

10 SITE X / STRUCTURE / BUILDING / OBJECT

11 ON NAT'L REG? (YES/NO) N

12 IS IT ELIBIBLE? (YES/NO)

13 PART OF HIST DIST (YES/NO) N

14 DIST POTENT (YES/NO)

15 NAME OF ESTABLISHED DISTRICT

16 THEMATIC CATEGORY

17 DATE(S) OR PERIOD
CA 1920

18 STYLE OR DESIGN ECLECTIC
BUNGALOW

19 ARCHITECT OR ENGINEER

20 CONTRACTOR OR BUILDER

21 ORIGINAL USE, IF APPARENT
SINGLE FAMILY

22 PRESENT USE
SINGLE FAMILY

23 OWNERSHIP PUBLIC / PRIVATE X

24 OWNER'S NAME & ADDRESS (IF KNOWN)

25 OPEN TO PUBLIC (YES/NO) N

26 LOCAL CONTACT PERSON OR ORGANIZATION

27 OTHER SURVEYS IN WHICH INCLUDED

28 NO OF STORIES 01.5

29 BASEMENT (Y/N) Y
FULL (Y/N)

30 FOUNDATION MATERIAL
CONCRETE

31 WALL CONSTRUCTION
FRAME

32 ROOF TYPE & MATERIAL
SIDE GABLE
ASPHALT SHINGLE

33 NO. OF BAYS
FRONT 3 SIDE 3

34 WALL TREATMENT
NARROW HORIZONTAL
ALUMIUN LAP SIDING

35 PLAN SHAPE
IRREGULAR

36 CHANGES (EXPLAIN IN #42) ADDITION / ALTERED / MOVED

37 CONDITION
INTERIOR
EXTERIOR EXCELLENT

38 PRESERVATION UNDERWAY? (Y/N) N

39 ENDANGERED (YES/NO) N
BY WHAT ?

40 VISIBLE FROM PUBLIC ROAD ? (YES/NO) Y

41 DISTANCE FROM AND FRONTAGE ON ROAD

42 FURTHER DESCRIPTION OF IMPORTANT FEATURES
S E E C O N T I N U A T I O N S H E E T

43 HISTORY AND SIGNIFICANCE
S E E C O N T I N U A T I O N S H E E T

44 DESCRIPTION OF ENVIRONMENT AND OUTBUILDINGS
S E E C O N T I N U A T I O N S H E E T

45 SOURCES OF INFORMATION
S E E C O N T I N U A T I O N S H E E T

P H O T O

46 PREPARED BY
LINDA STOCKMANN

47 ORGANIZATION
KIRK. LANDM. COMM.

48 DATE
6/88

49 REVISION DATE(S)

Bldg. 1139
523 E. Jefferson

This building is primarily read as a one and a half story rectangular block and, as is typical of other bungalow homes in the Kirkwood area, it features a full-width facade veranda. The roofline of the veranda is an extension of the main house roof. The home also features a long shed dormer on the facade. The primary entrance contains a single-leaf wood door which is covered by a wood screen door. The windows are double-hung wood sash with six over six light configurations. The home also features single-leaf wood casement windows which contain leaded art glass. The windows all have plain wood surrounds and wood lug sills. Some of the windows feature decorative window shutters. The facade veranda features stylized wood posts and a concrete slab floor. The roofline features a projecting boxed cornice.

Office of Historic Preservation
P.O. Box 176
Jefferson City, MO 65102
Certified Local Government Program
Historic Inventory - Phase 3

Kirkwood, Missouri

Continuation Sheet #1139
523 E. Jefferson

43. History and Significance

44. Description of Environment and Outbuildings

This is an open lot with a two (2) car detached frame garage in the NE corner of the lot.

922

OFFICE OF HISTORIC PRESERVATION, P.O. BOX 176, JEFFERSON CITY, MISSOURI 65101

H I S T O R I C I N V E N T O R Y

SLA5019-320

1 NO 1140 LOCAL #

2 COUNTY
ST.LOUIS COUNTY

3.LOCATION OF NEGATIVES
LINDA STOCKMANN

4 PRESENT NAME(S)

5 OTHER NAME(S)

6 SPECIFIC LOCATION
~~523 E. JEFFERSON~~
525 E. JEFFERSON

7 CITY OR TOWN
K I R K W O O D, M O

8 SITE PLAN WITH NORTH ARROW
S E E M A P

9 COORDINATES
LOT
LANG

10 SITE / STRUCTURE
BUILDING X / OBJECT

11 ON NAT'L REG? (YES/NO) N

12 IS IT ELIBIBLE? (YES/NO)

13 PART OF HIST DIST (YES/NO) N

14 DIST POTENT (YES/NO)

15 NAME OF ESTABLISHED DISTRICT

16 THEMATIC CATEGORY

17 DATE(S) OR PERIOD
CA 1925

18 STYLE OR DESIGN ECLECTIC
CRAFTSMAN

19 ARCHITECT OR ENGINEER

20 CONTRACTOR OR BUILDER

21 ORIGINAL USE, IF APPARENT
SINGLE FAMILY

22 PRESENT USE
SINGLE FAMILY

23 OWNERSHIP PUBLIC
PRIVATE X

24 OWNER'S NAME & ADDRESS (IF KNOWN)

25 OPEN TO PUBLIC (YES/NO) N

26 LOCAL CONTACT PERSON OR ORGANIZATION

27 OTHER SURVEYS IN WHICH INCLUDED

28 NO OF STORIES 01.5

29 BASEMENT (Y/N) Y
FULL (Y/N)

30 FOUNDATION MATERIAL
CONCRETE

31 WALL CONSTRUCTION
FRAME

32 ROOF TYPE & MATERIAL
SIDE GABLE
ASPHALT SHINGLE

33 NO. OF BAYS
FRONT 3 SIDE 3

34 WALL TREATMENT
NARROW HORIZONTAL
ALUMIUN LAP SIDING

35 PLAN SHAPE
IRREGULAR

36 CHANGES (EXPLAIN IN #42) ADDITION
ALTERED
MOVED

37 CONDITION
INTERIOR
EXTERIOR EXCELLENT

38 PRESERVATION UNDERWAY? (Y/N) N

39 ENDANGERED (YES/NO) N
BY WHAT ?

40 VISIBLE FROM PUBLIC ROAD ? (YES/NO) Y

41 DISTANCE FROM AND FRONTAGE ON ROAD

P H O T O

42 FURTHER DESCRIPTION OF IMPORTANT FEATURES
S E E C O N T I N U A T I O N S H E E T

43 HISTORY AND SIGNIFICANCE
S E E C O N T I N U A T I O N S H E E T

44 DESCRIPTION OF ENVIRONMENT AND OUTBUILDINGS
S E E C O N T I N U A T I O N S H E E T

45 SOURCES OF INFORMATION
S E E C O N T I N U A T I O N S H E E T

46 PREPARED BY
LINDA STOCKMANN

47 ORGANIZATION
KIRK. LANDM. COMM.

48 DATE
6/88

49 REVISION DATE(S)

Bldg. 1140
525 E. Jefferson

This building is primarily read as a two and a half story box. It features a front facing gable with moderately overhanging eaves and exposed rafter ends. There are Tudor elements on this building to include: multi-pane glazing, a prominent exterior stepped chimney on the facade, the extended facade walls which feature decorative stone pieces and a projecting gabled facade entry bay with an extended eastern leg on that gable. The primary entrance contains a single-leaf vertical plank wood door with a typical Tudor arch. This door is surrounded by stone voussoirs. The primary entry is accessed by a concrete stoop. The windows are double-hung wood sash with multi-lights in the upper sash. They feature plain wood surrounds and wide wood lug sills. There are decorative brackets in place beneath the sills. The home also features single-leaf wood casement windows with multi-lights containing colored glass. There is a one story projecting room on the rear elevation of this building.

Office of Historic Preservation
P.O. Box 176
Jefferson City, MO 65102
Certified Local Government Program
Historic Inventory - Phase 3

Kirkwood, Missouri

Continuation Sheet #1140
525 E. Jefferson

43. History and Significance

44. Description of Environment and Outbuildings

This is a large lot with a few large and/or old trees. The backyard is enclosed with a picket fence.

OFFICE OF HISTORIC PRESERVATION, P.O. BOX 176, JEFFERSON CITY, MISSOURI 65101

H I S T O R I C I N V E N T O R Y

SLA-317-321

1 NO 1154 LOCAL #
2 COUNTY
ST.LOUIS COUNTY
3.LOCATION OF NEGATIVES
LINDA STOCKMANN

4 PRESENT NAME(S)

5 OTHER NAME(S)

6 SPECIFIC LOCATION
526 E. JEFFERSON
526 E. JEFFERSON

7 CITY OR TOWN
K I R K W O O D, M O

8 SITE PLAN WITH NORTH ARROW
S E E M A P

9 COORDINATES
LOT
LANG

10 SITE / STRUCTURE / BUILDING X / OBJECT

11 ON NAT'L REG? (YES/NO) N

12 IS IT ELIBIBLE? (YES/NO)

13 PART OF HIST DIST (YES/NO) N

14 DIST POTENT (YES/NO)

15 NAME OF ESTABLISHED DISTRICT

16 THEMATIC CATEGORY

17 DATE(S) OR PERIOD
CA 1944

18 STYLE OR DESIGN MODERN
MINIMAL TRADITIONAL

19 ARCHITECT OR ENGINEER
F.L. THOMPSON

20 CONTRACTOR OR BUILDER

21 ORIGINAL USE, IF APPARENT
SINGLE FAMILY

22 PRESENT USE
SINGLE FAMILY

23 OWNERSHIP PUBLIC
PRIVATE X

24 OWNER'S NAME & ADDRESS (IF KNOWN)

25 OPEN TO PUBLIC (YES/NO) N

26 LOCAL CONTACT PERSON OR ORGANIZATION

27 OTHER SURVEYS IN WHICH INCLUDED

28 NO OF STORIES 01.5

29 BASEMENT (Y/N) Y
FULL (Y/N)

30 FOUNDATION MATERIAL
CONCRETE

31 WALL CONSTRUCTION
MASONRY

32 ROOF TYPE & MATERIAL
SIDE GABLE
ASPHALT SHINGLE

33 NO. OF BAYS
FRONT 4 SIDE 3

34 WALL TREATMENT
MULIT-COLOR BRICK

35 PLAN SHAPE
IRREGULAR

36 CHANGES (EXPLAIN IN #42) ADDITION
ALTERED
MOVED

37 CONDITION
INTERIOR
EXTERIOR EXCELLENT

38 PRESERVATION UNDERWAY? (Y/N) N

39 ENDANGERED (YES/NO) N
BY WHAT ?

40 VISIBLE FROM PUBLIC ROAD ?
(YES/NO) Y

41 DISTANCE FROM AND FRONTAGE ON ROAD

42 FURTHER DESCRIPTION OF IMPORTANT FEATURES
S E E C O N T I N U A T I O N S H E E T

43 HISTORY AND SIGNIFICANCE
S E E C O N T I N U A T I O N S H E E T

44 DESCRIPTION OF ENVIRONMENT AND OUTBUILDINGS
S E E C O N T I N U A T I O N S H E E T

45 SOURCES OF INFORMATION
S E E C O N T I N U A T I O N S H E E T

P H O T O

46 PREPARED BY
LINDA STOCKMANN

47 ORGANIZATION
KIRK. LANDM. COMM.

48 DATE
6/88

49 REVISION DATE(S)

Bldg. 1154
526 E. Jefferson

This building is primarily read as a one and a half story rectangular block with a projecting gabled bay on the facade and a projecting screened-in porch on the rear elevation. The primary elevation features a gabled dormer and a long facade veranda. The veranda has a shed roof and narrow wood posts. The primary entry contains a single-leaf wood door with a rectangular leaded-glass window in its upper one-half. It is covered by a wood screen door. The windows are double-hung wood sash with multi-pane glazing in both sash. They feature wood surrounds, brick soldier-course sills on the brick wall clad surfaces, and the window in the dormer features a wood lug sill. Some of the windows have decorative shutters.

Office of Historic Preservation
P.O. Box 176
Jefferson City, MO 65102
Certified Local Government Program
Historic Inventory - Phase 2

Kirkwood, Missouri

Continuation Sheet #1154
526 E. Jefferson

43. History and Significance

Original owner--J.H. Rosenblume--permit #210, 7/25/44.

44. Description of Environment and Outbuildings

This is a moderate size-lot. There is a detached two (2) car frame garage at the rear of the lot. The back yard is enclosed by a picket fence.

OFFICE OF HISTORIC PRESERVATION, P.O. BOX 176, JEFFERSON CITY, MISSOURI 65101

H I S T O R I C I N V E N T O R Y

SLA2012-322

1 NO 1141 LOCAL #

2 COUNTY
ST.LOUIS COUNTY

3.LOCATION OF NEGATIVES
LINDA STOCKMANN

4 PRESENT NAME(S)

5 OTHER NAME(S)

6 SPECIFIC LOCATION
529 E. JEFFERSON
529 E. JEFFERSON

7 CITY OR TOWN
K I R K W O O D, M O

8 SITE PLAN WITH NORTH ARROW

S E E M A P

9 COORDINATES
LOT
LANG

10 SITE / STRUCTURE
BUILDING X / OBJECT

11 ON NAT'L REG? (YES/NO) N

12 IS IT ELIBIBLE? (YES/NO)

13 PART OF HIST DIST (YES/NO) N

14 DIST POTENT (YES/NO)

15 NAME OF ESTABLISHED DISTRICT

16 THEMATIC CATEGORY

17 DATE(S) OR PERIOD
CA 1920

18 STYLE OR DESIGN ECLECTIC
CRAFTSMAN

19 ARCHITECT OR ENGINEER

20 CONTRACTOR OR BUILDER

21 ORIGINAL USE, IF APPARENT
SINGLE FAMILY

22 PRESENT USE
SINGLE FAMILY

23 OWNERSHIP PUBLIC
PRIVATE X

24 OWNER'S NAME & ADDRESS (IF KNOWN)

25 OPEN TO PUBLIC (YES/NO) N

26 LOCAL CONTACT PERSON OR ORGANIZATION

27 OTHER SURVEYS IN WHICH INCLUDED

28 NO OF STORIES 01.0

29 BASEMENT (Y/N) Y
FULL (Y/N)

30 FOUNDATION MATERIAL
CONCRETE

31 WALL CONSTRUCTION
FRAME

32 ROOF TYPE & MATERIAL
HIP
ASPHALT SHINGLE

33 NO. OF BAYS
FRONT 3 SIDE 2

34 WALL TREATMENT
WIDE WOOD HORIZONTAL
LAP SIDING

35 PLAN SHAPE
IRREGULAR

36 CHANGES (EXPLAIN IN #42) ADDITION
ALTERED
MOVED

37 CONDITION
INTERIOR
EXTERIOR GOOD

38 PRESERVATION UNDERWAY? (Y/N) N

39 ENDANGERED (YES/NO) N
BY WHAT ?

40 VISIBLE FROM PUBLIC ROAD ? (YES/NO) Y

41 DISTANCE FROM AND FRONTAGE ON ROAD

P H O T O

42 FURTHER DESCRIPTION OF IMPORTANT FEATURES
S E E C O N T I N U A T I O N S H E E T

43 HISTORY AND SIGNIFICANCE
S E E C O N T I N U A T I O N S H E E T

44 DESCRIPTION OF ENVIRONMENT AND OUTBUILDINGS
S E E C O N T I N U A T I O N S H E E T

45 SOURCES OF INFORMATION
S E E C O N T I N U A T I O N S H E E T

46 PREPARED BY
LINDA STOCKMANN

47 ORGANIZATION
KIRK. LANDM. COMM.

48 DATE
6/88

49 REVISION DATE(S)

Bldg. 1141
529 E. Jefferson

This building is primarily read as a one story rectangular block with a projecting facade bay which features a gable which intersects with the main house roof. The primary entrance is Craftsman style and contains a single-leaf wood panel door with eight lights in the upper one-third and is covered by an aluminum storm door. It is accessed by a concrete stoop with brick and concrete stairs. The entry is topped by a fanlight-like wood panel and a round-arched hood which is supported with decorative wood brackets. The home features double-hung wood sash windows with multi-lights in the upper sash as well a single-leaf wood casement windows with multi-lights. The windows have wide wood surrounds and wood lug sills. The roofline features moderately overhanging eaves. There is a one room projecting wing on the rear elevation of this building.

Office of Historic Preservation
P.O. Box 176
Jefferson City, MO 65102
Certified Local Government Program
Historic Inventory - Phase 3

Kirkwood, Missouri

Continuation Sheet #1141
529 E. Jefferson

43. History and Significance

44. Description of Environment and Outbuildings
This is an open lot with a few large and/or old trees. There is an One (1) car detached frame garage in the NE corner of the lot.

OFFICE OF HISTORIC PRESERVATION, P.O. BOX 176, JEFFERSON CITY, MISSOURI 65101

H I S T O R I C I N V E N T O R Y

SLMSOR-322

1 NO 1153 LOCAL #

2 COUNTY
ST.LOUIS COUNTY

3.LOCATION OF NEGATIVES
LINDA STOCKMANN

4 PRESENT NAME(S)

5 OTHER NAME(S)

6 SPECIFIC LOCATION
534 E. JEFFERSON
534 E. JEFFERSON

7 CITY OR TOWN
K I R K W O O D, M O

8 SITE PLAN WITH NORTH ARROW

S E E M A P

9 COORDINATES
LOT
LANG

10 SITE BUILDING X STRUCTURE OBJECT

11 ON NAT'L REG? (YES/NO) N

12 IS IT ELIBIBLE? (YES/NO)

13 PART OF HIST DIST (YES/NO) N

14 DIST POTENT (YES/NO)

15 NAME OF ESTABLISHED DISTRICT

16 THEMATIC CATEGORY

17 DATE(S) OR PERIOD
CA 1941

18 STYLE OR DESIGN MODERN
RANCH

19 ARCHITECT OR ENGINEER

20 CONTRACTOR OR BUILDER

21 ORIGINAL USE, IF APPARENT
SINGLE FAMILY

22 PRESENT USE
SINGLE FAMILY

23 OWNERSHIP PUBLIC
PRIVATE X

24 OWNER'S NAME & ADDRESS (IF KNOWN)

25 OPEN TO PUBLIC (YES/NO) N

26 LOCAL CONTACT PERSON OR ORGANIZATION

27 OTHER SURVEYS IN WHICH INCLUDED

28 NO OF STORIES 01.0

29 BASEMENT (Y/N) Y
FULL (Y/N)

30 FOUNDATION MATERIAL
CONCRETE

31 WALL CONSTRUCTION
MASONRY

32 ROOF TYPE & MATERIAL
SIDE GABLE
ASPHALT SHINGLE

33 NO. OF BAYS
FRONT 4 SIDE 2

34 WALL TREATMENT
MULTI-COLOR BRICK

35 PLAN SHAPE
IRREGULAR

36 CHANGES (EXPLAIN IN #42) ADDITION
ALTERED
MOVED

37 CONDITION
INTERIOR
EXTERIOR EXCELLENT

38 PRESERVATION UNDERWAY? (Y/N) N

39 ENDANGERED (YES/NO) N
BY WHAT ?

40 VISIBLE FROM PUBLIC ROAD ?
(YES/NO) Y

41 DISTANCE FROM AND FRONTAGE ON ROAD

P H O T O

42 FURTHER DESCRIPTION OF IMPORTANT FEATURES
S E E C O N T I N U A T I O N S H E E T

43 HISTORY AND SIGNIFICANCE
S E E C O N T I N U A T I O N S H E E T

44 DESCRIPTION OF ENVIRONMENT AND OUTBUILDINGS
S E E C O N T I N U A T I O N S H E E T

45 SOURCES OF INFORMATION
S E E C O N T I N U A T I O N S H E E T

46 PREPARED BY
LINDA STOCKMANN

47 ORGANIZATION
KIRK. LANDM. COMM.

48 DATE
6/88

49 REVISION DATE(S)

Bldg. 1153
534 E. Jefferson

This building is primarily read as a one story rectangular block with side gables. The roofline has a close rake & eaves. The primary elevation features a low hipped projecting bay. The primary entrance is located at the intersection of the projecting bay and the main house block. It features a single-leaf wood panel door which is covered by an aluminum storm door. There is a small entry porch with a flat roof and wrought iron posts. The windows on the building are double-hung wood sash with multi-lights in both the upper and lower sash. The tripartite window on the projecting facade bay features fluted wood mullions and a stone wall surface beneath the window. The home also features a one car garage contained within the main house block. There is a large projecting sunroom on the rear elevation.

Office of Historic Preservation
P.O. Box 176
Jefferson City, MO 65102
Certified Local Government Program
Historic Inventory - Phase 3

Kirkwood, Missouri

Continuation Sheet #1153
534 ~~NW~~E. Jefferson

43. History and Significance

See 119, 123 N. Dickson--similar in design and plan.

44. Description of Environment and Outbuildings

This is a small open lot with a single large and/or old tree in the front yard.

OFFICE OF HISTORIC PRESERVATION, P.O. BOX 176, JEFFERSON CITY, MISSOURI 65101

H I S T O R I C I N V E N T O R Y

SLA5018-7204

1 NO 1152 LOCAL #
2 COUNTY
ST.LOUIS COUNTY
3.LOCATION OF NEGATIVES
LINDA STOCKMANN

4 PRESENT NAME(S)

5 OTHER NAME(S)

6 SPECIFIC LOCATION
538 E. JEFFERSON
538 E. JEFFERSON

7 CITY OR TOWN
K I R K W O O D, M O

8 SITE PLAN WITH NORTH ARROW
S E E M A P

9 COORDINATES
LOT
LANG

10 SITE X BUILDING STRUCTURE OBJECT

11 ON NAT'L REG? (YES/NO) N

12 IS IT ELIBIBLE? (YES/NO)

13 PART OF HIST DIST (YES/NO) N

14 DIST POTENT (YES/NO)

15 NAME OF ESTABLISHED DISTRICT

16 THEMATIC CATEGORY

17 DATE(S) OR PERIOD
CA 1941

18 STYLE OR DESIGN MODERN
RANCH

19 ARCHITECT OR ENGINEER

20 CONTRACTOR OR BUILDER

21 ORIGINAL USE, IF APPARENT
SINGLE FAMILY

22 PRESENT USE
SINGLE FAMILY

23 OWNERSHIP PUBLIC
PRIVATE X

24 OWNER'S NAME & ADDRESS (IF KNOWN)

25 OPEN TO PUBLIC (YES/NO) N

26 LOCAL CONTACT PERSON OR ORGANIZATION

27 OTHER SURVEYS IN WHICH INCLUDED

28 NO OF STORIES 01.0

29 BASEMENT (Y/N) Y
FULL (Y/N)

30 FOUNDATION MATERIAL
CONCRETE

31 WALL CONSTRUCTION
MASONRY

32 ROOF TYPE & MATERIAL
SIDE GABLE
ASPHALT SHINGLE

33 NO. OF BAYS
FRONT 4 SIDE 2

34 WALL TREATMENT
MULTI-COLOR BRICK

35 PLAN SHAPE
IRREGULAR

36 CHANGES (EXPLAIN IN #42) ADDITION
ALTERED
MOVED

37 CONDITION
INTERIOR
EXTERIOR EXCELLENT

38 PRESERVATION UNDERWAY? (Y/N) N

39 ENDANGERED (YES/NO) N
BY WHAT ?

40 VISIBLE FROM PUBLIC ROAD ?
(YES/NO) Y

41 DISTANCE FROM AND FRONTAGE ON ROAD

P H O T O

42 FURTHER DESCRIPTION OF IMPORTANT FEATURES
S E E C O N T I N U A T I O N S H E E T

43 HISTORY AND SIGNIFICANCE
S E E C O N T I N U A T I O N S H E E T

44 DESCRIPTION OF ENVIRONMENT AND OUTBUILDINGS
S E E C O N T I N U A T I O N S H E E T

45 SOURCES OF INFORMATION
S E E C O N T I N U A T I O N S H E E T

46 PREPARED BY
LINDA STOCKMANN

47 ORGANIZATION
KIRK. LANDM. COMM.

48 DATE
6/88

49 REVISION DATE(S)

Bldg. 1152
538 E. Jefferson

This building is primarily read as a one story rectangular block with side gables. The roofline features close rake & eaves. The primary elevation features a projecting gabled bay. This bay is central. The primary entrance is located at the intersection of this projecting bay and the main house block. It features a single-leaf wood panel door which is covered by a wood storm door. There is a small entry porch featuring a flat roof with wood posts. The majority of the windows are double-hung wood sash featuring either four-over-four light configurations or two-over-three and four-over-six light configurations. The window located on the projecting facade bay is a tri-partite unit featuring fluted mullions and surrounds with decorative caps. The wall surface beneath the window on that bay features stone veneer. The home also features a one-car garage which is contained within the main house block. There is a projecting screened-in porch on the southeast corner at the rear of the building.

Office of Historic Preservation
P.O. Box 176
Jefferson City, MO 65102
Certified Local Government Program
Historic Inventory - Phase 3

Kirkwood, Missouri

Continuation Sheet #1152
538 E Jeffers-n

43. History and Significance

See 119, 123 N Dickson--similiar in design and plan.

44. Description of Environment and Outbuildings
This is a small open lot with a few large and/or old trees.

OFFICE OF HISTORIC PRESERVATION, P.O. BOX 176, JEFFERSON CITY, MISSOURI 65101

H I S T O R I C I N V E N T O R Y

SLR00-2-226

1 NO 1151 LOCAL #

2 COUNTY
ST.LOUIS COUNTY

3.LOCATION OF NEGATIVES
LINDA STOCKMANN

4 PRESENT NAME(S)

5 OTHER NAME(S)

6 SPECIFIC LOCATION
544 E. JEFFERSON
544 E. JEFERSON

7 CITY OR TOWN
K I R K W O O D, M O

8 SITE PLAN WITH NORTH ARROW
S E E M A P

9 COORDINATES
LOT
LANG

10 SITE X STRUCTURE
BUILDING OBJECT

11 ON NAT'L REG? (YES/NO) N

12 IS IT ELIBIBLE? (YES/NO)

13 PART OF HIST DIST (YES/NO) N

14 DIST POTENT (YES/NO)

15 NAME OF ESTABLISHED DISTRICT

16 THEMATIC CATEGORY

17 DATE(S) OR PERIOD
CA 1941

18 STYLE OR DESIGN MODERN
RANCH

19 ARCHITECT OR ENGINEER

20 CONTRACTOR OR BUILDER

21 ORIGINAL USE, IF APPARENT
SINGLE FAMILY

22 PRESENT USE
SINGLE FAMILY

23 OWNERSHIP PUBLIC
PRIVATE X

24 OWNER'S NAME & ADDRESS (IF KNOWN)

25 OPEN TO PUBLIC (YES/NO) N

26 LOCAL CONTACT PERSON OR ORGANIZATION

27 OTHER SURVEYS IN WHICH INCLUDED

28 NO OF STORIES 01.0

29 BASEMENT (Y/N) Y
FULL (Y/N)

30 FOUNDATION MATERIAL
CONCRETE

31 WALL CONSTRUCTION
MASONRY

32 ROOF TYPE & MATERIAL
LOW HIP
ASPHALT SHINGLE

33 NO. OF BAYS
FRONT 4 SIDE 2

34 WALL TREATMENT
MULTI-COLOR
BRICK

35 PLAN SHAPE
IRREGULAR

36 CHANGES (EXPLAIN IN #42) ADDITION
ALTERED
MOVED

37 CONDITION
INTERIOR
EXTERIOR EXCELLENT

38 PRESERVATION UNDERWAY? (Y/N) N

39 ENDANGERED (YES/NO) N
BY WHAT ?

40 VISIBLE FROM PUBLIC ROAD ? (YES/NO) Y

41 DISTANCE FROM AND FRONTAGE ON ROAD

42 FURTHER DESCRIPTION OF IMPORTANT FEATURES
S E E C O N T I N U A T I O N S H E E T

43 HISTORY AND SIGNIFICANCE
S E E C O N T I N U A T I O N S H E E T

44 DESCRIPTION OF ENVIRONMENT AND OUTBUILDINGS
S E E C O N T I N U A T I O N S H E E T

45 SOURCES OF INFORMATION
S E E C O N T I N U A T I O N S H E E T

P H O T O

46 PREPARED BY
LINDA STOCKMANN

47 ORGANIZATION
KIRK. LANDM. COMM.

48 DATE
6/88

49 REVISION DATE(S)

Bldg. 1151
544 E. Jefferson

This building is primarily read as a one story rectangular block with a low hipped roof. The roofline has close eaves. The primary elevation features a projecting gabled bay which is sided in a wide horizontal aluminum lap siding. The primary entrance is located at the intersection of this projecting bay and the main house block. It contains a single-leaf wood panel door which is covered by a wood storm door. There is a small entry porch featuring a flat roof and wood posts. The majority of the windows of the home are double-hung wood sash with multi-lights in both sash. They feature brick soldier-course sills. The projecting facade bay, however, features a large fixed picture window. The home also has a one-car garage within the main house block which is accessed on the primary elevation. There is a large screened-in porch projecting from the rear elevation.

Office of Historic Preservation
P.O. Box 176
Jefferson City, MO 65102
Certified Local Government Program
Historic Inventory - Phase 3

Kirkwood, Missouri

Continuation Sheet #1151
544 E. Jefferson

43. History and Significance

See 119, 123 N. Dickson--similiar in design and plan.

44. Description of Environment and Outbuildings

This is a small open lot with a few large and/or old trees.

544

OFFICE OF HISTORIC PRESERVATION, P.O. BOX 176, JEFFERSON CITY, MISSOURI 65101

H I S T O R I C I N V E N T O R Y

1 NO 1150 LOCAL #

2 COUNTY
ST.LOUIS COUNTY

3.LOCATION OF NEGATIVES
LINDA STOCKMANN

4 PRESENT NAME(S)

5 OTHER NAME(S)

6 SPECIFIC LOCATION
548 E. JEFFERSON
548 E. JEFFERSON

7 CITY OR TOWN
K I R K W O O D, M O

8 SITE PLAN WITH NORTH ARROW
S E E M A P

9 COORDINATES
LOT
LANG

10 SITE / STRUCTURE
BUILDING X / OBJECT

11 ON NAT'L REG? (YES/NO) N

12 IS IT ELIBIBLE? (YES/NO)

13 PART OF HIST DIST (YES/NO) N

14 DIST POTENT (YES/NO)

15 NAME OF ESTABLISHED DISTRICT

16 THEMATIC CATEGORY

17 DATE(S) OR PERIOD
CA 1941

18 STYLE OR DESIGN MODERN
RANCH

19 ARCHITECT OR ENGINEER

20 CONTRACTOR OR BUILDER

21 ORIGINAL USE, IF APPARENT
SINGLE FAMILY

22 PRESENT USE
SINGLE FAMILY

23 OWNERSHIP PUBLIC
PRIVATE X

24 OWNER'S NAME & ADDRESS (IF KNOWN)

25 OPEN TO PUBLIC (YES/NO) N

26 LOCAL CONTACT PERSON OR ORGANIZATION

27 OTHER SURVEYS IN WHICH INCLUDED

28 NO OF STORIES 01.0

29 BASEMENT (Y/N) Y
FULL (Y/N)

30 FOUNDATION MATERIAL
CONCRETE

31 WALL CONSTRUCTION
MASONRY

32 ROOF TYPE & MATERIAL
SIDE GABLE
ASPHALT SHINGLE

33 NO. OF BAYS
FRONT 4 SIDE 3

34 WALL TREATMENT
VARIGATED BRICK

35 PLAN SHAPE
IRREGULAR

36 CHANGES (EXPLAIN IN #42) ADDITION X
ALTERED
MOVED

37 CONDITION
INTERIOR
EXTERIOR EXCELLENT

38 PRESERVATION UNDERWAY? (Y/N) N

39 ENDANGERED (YES/NO) N
BY WHAT ?

40 VISIBLE FROM PUBLIC ROAD ? (YES/NO) Y

41 DISTANCE FROM AND FRONTAGE ON ROAD

42 FURTHER DESCRIPTION OF IMPORTANT FEATURES
S E E C O N T I N U A T I O N S H E E T

43 HISTORY AND SIGNIFICANCE
S E E C O N T I N U A T I O N S H E E T

44 DESCRIPTION OF ENVIRONMENT AND OUTBUILDINGS
S E E C O N T I N U A T I O N S H E E T

45 SOURCES OF INFORMATION
S E E C O N T I N U A T I O N S H E E T

P H O T O

46 PREPARED BY
LINDA STOCKMANN

47 ORGANIZATION
KIRK. LANDM. COMM.

48 DATE
6/88

49 REVISION DATE(S)

Bldg. 1150
548 E. Jefferson

This building is primarily read as a one story rectangular block with side gables. The roofline features close rake & eaves. The primary elevation features a low hipped projecting bay with an intersecting low arch on that hip. The primary entrance is located at the intersection of that projecting bay in the main house block. It features a single-leaf six panel Colonial-style wood door which is covered by a wood screen door. There is a small entry porch featuring a flat roof with a wrought iron post. The windows are double-hung wood sash with multi-lights in both sash. They feature brick soldier-course sills. The wall surfaces of the building feature decorative projecting brick panels. The home has a one-car garage contained within the main house block which is accessed on the primary elevation. There is a one-story projecting enclosed porch room on the rear elevation. This porch room is sided in wide vinyl lap siding. The area of the peak of the gables of the home is sided in wide wood horizontal lap siding.

Office of Historic Preservation
P.O. Box 176
Jefferson City, MO 65102
Certified Local Government Program
Historic Inventory - Phase 3

Kirkwood, Missouri

Continuation Sheet#1150
548 E. Jefferson

43. History and Significance

See 119, 123 N Dickson--similiar in plan and design.

44. Description of Environment and Outbuildings

This is a moderately sized lot.

348

OFFICE OF HISTORIC PRESERVATION, P.O. BOX 176, JEFFERSON CITY, MISSOURI 65101
H I S T O R I C I N V E N T O R Y

1 NO 1149 LOCAL #
2 COUNTY
ST.LOUIS COUNTY
3.LOCATION OF NEGATIVES
LINDA STOCKMANN

4 PRESENT NAME(S)

5 OTHER NAME(S)

6 SPECIFIC LOCATION
554 E. JEFFERSON
554 E. JEFFERSON

7 CITY OR TOWN
K I R K W O O D, M O

8 SITE PLAN WITH NORTH ARROW
S E E M A P

9 COORDINATES
LOT
LANG

10 SITE X STRUCTURE
BUILDING OBJECT

11 ON NAT'L REG? (YES/NO) N

12 IS IT ELIBIBLE? (YES/NO)

13 PART OF HIST DIST (YES/NO) N

14 DIST POTENT (YES/NO)

15 NAME OF ESTABLISHED DISTRICT

16 THEMATIC CATEGORY

17 DATE(S) OR PERIOD
CA 1941

18 STYLE OR DESIGN MODERN
RANCH

19 ARCHITECT OR ENGINEER

20 CONTRACTOR OR BUILDER

21 ORIGINAL USE, IF APPARENT
SINGLE FAMILY

22 PRESENT USE
SINGLE FAMILY

23 OWNERSHIP PUBLIC
PRIVATE X

24 OWNER'S NAME & ADDRESS (IF KNOWN)

25 OPEN TO PUBLIC (YES/NO) N

26 LOCAL CONTACT PERSON OR ORGANIZATION

27 OTHER SURVEYS IN WHICH INCLUDED

28 NO OF STORIES 01.0

29 BASEMENT (Y/N) Y
FULL (Y/N)

30 FOUNDATION MATERIAL
CONCRETE

31 WALL CONSTRUCTION
MASONRY

32 ROOF TYPE & MATERIAL
SIDE GABLE
ASPHALT SHINGLE

33 NO. OF BAYS
FRONT 3 SIDE 3

34 WALL TREATMENT
MULTI-COLOR BRICK

35 PLAN SHAPE
IRREGULAR

36 CHANGES (EXPLAIN IN #42) ADDITION
ALTERED
MOVED

37 CONDITION
INTERIOR
EXTERIOR EXCELLENT

38 PRESERVATION UNDERWAY? (Y/N) N

39 ENDANGERED (YES/NO) N
BY WHAT ?

40 VISIBLE FROM PUBLIC ROAD ? (YES/NO) Y

41 DISTANCE FROM AND FRONTAGE ON ROAD

42 FURTHER DESCRIPTION OF IMPORTANT FEATURES
S E E C O N T I N U A T I O N S H E E T

43 HISTORY AND SIGNIFICANCE
S E E C O N T I N U A T I O N S H E E T

44 DESCRIPTION OF ENVIRONMENT AND OUTBUILDINGS
S E E C O N T I N U A T I O N S H E E T

45 SOURCES OF INFORMATION
S E E C O N T I N U A T I O N S H E E T

P H O T O

46 PREPARED BY
LINDA STOCKMANN

47 ORGANIZATION
KIRK. LANDM. COMM.

48 DATE
6/88

49 REVISION DATE(S)

Bldg. 1149
554 E. Jefferson

This building is primarily read as a one story rectangular block with side gables. Its roofline features close rakes and eaves. The area of the gables is covered by wide masonite lap siding. The home features a slightly projecting one story bay on its east elevation and a projecting enclosed breezeway with an attached one car garage on its rear elevation. The primary entrance is central. It contains a single-leaf wood door with a single small pane of glass in the upper left corner of the door. This door is covered by an aluminum storm door and features a header brick lintel. There is an entry porch with a flat roof, brick posts and a brick stoop. The primary elevation features a shallow hipped roof projection and decorative projecting brickwork beneath the roofline. The windows are double-hung wood sash with either two horizontal lights over three horizontal lights or four lights over four and six lights. The windows feature brick soldier-course sills. The wall surfaces of the projecting breezeway and attached garage are covered in the same material as the area of the side gable.

Office of Historic Preservation
P.O. Box 176
Jefferson City, MO 65102
Certified Local Government Program
Historic Inventory - Phase 3

Kirkwood, Missouri

Continuation Sheet #1149
554 E. Jefferson

43. History and Significance

See 119, 123 N. Dickson--similiar in plan and design.

44. Description of Environment and Outbuildings

This is an open corner lot with a single large trees in the front yard.

574

OFFICE OF HISTORIC PRESERVATION, P.O. BOX 176, JEFFERSON CITY, MISSOURI 65101

H I S T O R I C I N V E N T O R Y

329

1 NO 1168 LOCAL #
2 COUNTY
ST.LOUIS COUNTY
3.LOCATION OF NEGATIVES
LINDA STOCKMANN

4 PRESENT NAME(S)

5 OTHER NAME(S)

6 SPECIFIC LOCATION
601 E. JEFFERSON
601 E. JEFFERSON

7 CITY OR TOWN
K I R K W O O D, M O

8 SITE PLAN WITH NORTH ARROW

S E E M A P

9 COORDINATES
LOT
LANG

10 SITE STRUCTURE
BUILDING X OBJECT

11 ON NAT'L REG? (YES/NO) N

12 IS IT ELIBIBLE? (YES/NO)

13 PART OF HIST DIST (YES/NO) N

14 DIST POTENT (YES/NO)

15 NAME OF ESTABLISHED DISTRICT

16 THEMATIC CATEGORY

17 DATE(S) OR PERIOD
CA 1929

18 STYLE OR DESIGN ECLECTIC
CRAFTSMAN

19 ARCHITECT OR ENGINEER

20 CONTRACTOR OR BUILDER

21 ORIGINAL USE, IF APPARENT
SINGLE FAMILY

22 PRESENT USE
SINGLE FAMILY

23 OWNERSHIP PUBLIC
PRIVATE X

24 OWNER'S NAME & ADDRESS (IF KNOWN)

25 OPEN TO PUBLIC (YES/NO) N

26 LOCAL CONTACT PERSON OR ORGANIZATION

27 OTHER SURVEYS IN WHICH INCLUDED

28 NO OF STORIES 01.5

29 BASEMENT (Y/N) Y
FULL (Y/N)

30 FOUNDATION MATERIAL
CONCRETE

31 WALL CONSTRUCTION
FRAME

32 ROOF TYPE & MATERIAL
SIDE GAMBREL
ASPHALT SHINGLE

33 NO. OF BAYS
FRONT 3 SIDE 2

34 WALL TREATMENT
WOOD SHINGLES

35 PLAN SHAPE
IRREGULAR

36 CHANGES (EXPLAIN IN #42) ADDITION
ALTERED
MOVED

37 CONDITION
INTERIOR
EXTERIOR GOOD

38 PRESERVATION UNDERWAY? (Y/N) N

39 ENDANGERED (YES/NO) N
BY WHAT ?

40 VISIBLE FROM PUBLIC ROAD ? (YES/NO) Y

41 DISTANCE FROM AND FRONTAGE ON ROAD

P H O T O

42 FURTHER DESCRIPTION OF IMPORTANT FEATURES
S E E C O N T I N U A T I O N S H E E T

43 HISTORY AND SIGNIFICANCE
S E E C O N T I N U A T I O N S H E E T

44 DESCRIPTION OF ENVIRONMENT AND OUTBUILDINGS
S E E C O N T I N U A T I O N S H E E T

45 SOURCES OF INFORMATION
S E E C O N T I N U A T I O N S H E E T

46 PREPARED BY
LINDA STOCKMANN

47 ORGANIZATION
KIRK. LANDM. COMM.

48 DATE
6/88

49 REVISION DATE(S)

Bldg. 1168
601 E. Jefferson

This building is primarily read as a one-and-a-half-story rectangular block. It features long shed dormers which span both the primary and rear elevations. There is a one story projecting room on its east elevation. The primary entrance projects. It features a single-leaf vertical plank wood door with three small rectangular lights placed diagonally in the upper one-third of the door. The door is covered by an aluminum storm door and flanked by three-quarter length sidelights. Most of the windows are double-hung wood sash with six-over-six light configurations. The home also features single-leaf wood casement windows with multi-lights. All of the windows have wide wood surrounds, wood lintels and narrow wood lug sills. Flanking a large exterior chimney on the west elevation near the peak of the gambrel roof are matched quarter-round windows.

Office of Historic Preservation
P.O. Box 176
Jefferson City, MO 65102
Certified Local Government Program
Historic Inventory - Phase 3

Kirkwood, Missouri

Continuation Sheet #1168
601 E. Jefferson

43. History and Significance

1. Permit log notation #1645, 6/17/29--residence--owner Fred Dohr.
2. Permit log notation #1683, 9/12/29--garage.
3. Permit #01899, 3/21/52--add porch to east elevation.

44. Description of Environment and Outbuildings

This is a moderate-size corner lot with a few large and/or old trees. There is a detached one (1) car frame garage in the rear yard.

601

OFFICE OF HISTORIC PRESERVATION, P.O. BOX 176, JEFFERSON CITY, MISSOURI 65101

H I S T O R I C I N V E N T O R Y

SLA-2012-329

1 NO 1133 LOCAL #

2 COUNTY
ST.LOUIS COUNTY

3.LOCATION OF NEGATIVES
LINDA STOCKMANN

4 PRESENT NAME(S)

5 OTHER NAME(S)

6 SPECIFIC LOCATION
610 E. JEFFERSON
610 E. JEFFERSON

7 CITY OR TOWN
K I R K W O O D, M O

8 SITE PLAN WITH NORTH ARROW
S E E M A P

9 COORDINATES
LOT
LANG

10 SITE: BUILDING X — STRUCTURE: OBJECT

11 ON NAT'L REG? (YES/NO) N

12 IS IT ELIBIBLE? (YES/NO)

13 PART OF HIST DIST (YES/NO) N

14 DIST POTENT (YES/NO)

15 NAME OF ESTABLISHED DISTRICT

16 THEMATIC CATEGORY

17 DATE(S) OR PERIOD
CA 1926

18 STYLE OR DESIGN ECLECTIC
BUNGALOW

19 ARCHITECT OR ENGINEER

20 CONTRACTOR OR BUILDER

21 ORIGINAL USE, IF APPARENT
SINGLE FAMILY

22 PRESENT USE
SINGLE FAMILY

23 OWNERSHIP PUBLIC
PRIVATE X

24 OWNER'S NAME & ADDRESS (IF KNOWN)

25 OPEN TO PUBLIC (YES/NO) N

26 LOCAL CONTACT PERSON OR ORGANIZATION

27 OTHER SURVEYS IN WHICH INCLUDED

28 NO OF STORIES 01.5

29 BASEMENT (Y/N) Y
FULL (Y/N)

30 FOUNDATION MATERIAL
CONCRETE

31 WALL CONSTRUCTION
FRAME

32 ROOF TYPE & MATERIAL
SIDE GABLE
ASPHALT SHINGLE

33 NO. OF BAYS
FRONT 3 SIDE 2

34 WALL TREATMENT
STUCCO

35 PLAN SHAPE
IRREGULAR

36 CHANGES (EXPLAIN IN #42) ADDITION
ALTERED
MOVED

37 CONDITION
INTERIOR
EXTERIOR GOOD

38 PRESERVATION UNDERWAY? (Y/N) N

39 ENDANGERED (YES/NO) N
BY WHAT ?

40 VISIBLE FROM PUBLIC ROAD ? (YES/NO) Y

41 DISTANCE FROM AND FRONTAGE ON ROAD

42 FURTHER DESCRIPTION OF IMPORTANT FEATURES
S E E C O N T I N U A T I O N S H E E T

43 HISTORY AND SIGNIFICANCE
S E E C O N T I N U A T I O N S H E E T

44 DESCRIPTION OF ENVIRONMENT AND OUTBUILDINGS
S E E C O N T I N U A T I O N S H E E T

45 SOURCES OF INFORMATION
S E E C O N T I N U A T I O N S H E E T

P H O T O

46 PREPARED BY
LINDA STOCKMANN

47 ORGANIZATION
KIRK. LANDM. COMM.

48 DATE
6/88

49 REVISION DATE(S)

Bldg. 1133
610 E. Jefferson

This building is primarily read as a one and a half story rectangular block with side gables of the bungalow plan. It features moderately overhanging eaves, a half-width entry porch and a large gabled facade dormer. The entry porch features a gabled roof with Craftsman style posts and a solid balustrade. The primary entrance is slightly off-center and it contains a single-leaf flush wood door which is covered by an aluminum storm door. The windows are double-hung wood sash with three-over-one light configurations. They feature wide wood surrounds and narrow wood lug sills. The walls of the facade dormer are covered in wide horizontal vinyl lap siding as is the peak of the facade entry porch. The remainder of the wall surfaces of the house are covered in stucco.

Office of Historic Preservation
P.O. Box 176
Jefferson City, MO 65102
Certified Local Government Program
Historic Inventory - Phase 3

Kirkwood, Missouri

Continuation Sheet # 1133
610 E. Jefferson

43. History and Significance

1. Date per owner Of 620 E. Jefferson.
2. Permit # 23M310845, 8/13/79--screen porch.

44. Description of Environment and Outbuildings
This lot has a gravel driveway on the east side leading to an one (1) car detached frame garage. Large sundeck in back and a number of trees in the backyard. A portion of the yard is enclosed by a chain link fence.

410

OFFICE OF HISTORIC PRESERVATION, P.O. BOX 176, JEFFERSON CITY, MISSOURI 65101

HISTORIC INVENTORY

SLHS09-330

1 NO 1169 LOCAL #
2 COUNTY
ST.LOUIS COUNTY
3.LOCATION OF NEGATIVES
LINDA STOCKMANN

4 PRESENT NAME(S)

5 OTHER NAME(S)

6 SPECIFIC LOCATION
611 E. JEFFERSON
611 E. JEFFERSON

7 CITY OR TOWN
KIRKWOOD, MO

8 SITE PLAN WITH NORTH ARROW
SEE MAP

9 COORDINATES
LOT
LANG

10 SITE STRUCTURE
BUILDING X OBJECT

11 ON NAT'L REG? (YES/NO) N

12 IS IT ELIBIBLE? (YES/NO)

13 PART OF HIST DIST (YES/NO) N

14 DIST POTENT (YES/NO)

15 NAME OF ESTABLISHED DISTRICT

16 THEMATIC CATEGORY

17 DATE(S) OR PERIOD
CA 1915

18 STYLE OR DESIGN ECLECTIC
COLONIAL REVIVAL

19 ARCHITECT OR ENGINEER

20 CONTRACTOR OR BUILDER

21 ORIGINAL USE, IF APPARENT
SINGLE FAMILY

22 PRESENT USE
SINGLE FAMILY

23 OWNERSHIP PUBLIC
PRIVATE X

24 OWNER'S NAME & ADDRESS (IF KNOWN)

25 OPEN TO PUBLIC (YES/NO) N

26 LOCAL CONTACT PERSON OR ORGANIZATION

27 OTHER SURVEYS IN WHICH INCLUDED

28 NO OF STORIES 02.5

29 BASEMENT (Y/N) Y
FULL (Y/N)

30 FOUNDATION MATERIAL
STONE

31 WALL CONSTRUCTION
FRAME

32 ROOF TYPE & MATERIAL
INTERSECTING GABLE
ASPHALT SHINGLE

33 NO. OF BAYS
FRONT 5 SIDE 3

34 WALL TREATMENT
WOOD HORIZONTAL
LAP SIDING

35 PLAN SHAPE
IRREGULAR

36 CHANGES (EXPLAIN IN #42) ADDITION
ALTERED
MOVED

37 CONDITION
INTERIOR
EXTERIOR GOOD

38 PRESERVATION UNDERWAY? (Y/N) N

39 ENDANGERED (YES/NO) N
BY WHAT ?

40 VISIBLE FROM PUBLIC ROAD ?
(YES/NO) Y

41 DISTANCE FROM AND FRONTAGE ON ROAD

PHOTO

42 FURTHER DESCRIPTION OF IMPORTANT FEATURES
SEE CONTINUATION SHEET

43 HISTORY AND SIGNIFICANCE
SEE CONTINUATION SHEET

44 DESCRIPTION OF ENVIRONMENT AND OUTBUILDINGS
SEE CONTINUATION SHEET

45 SOURCES OF INFORMATION
SEE CONTINUATION SHEET

46 PREPARED BY
LINDA STOCKMANN

47 ORGANIZATION
KIRK. LANDM. COMM.

48 DATE
6/88

49 REVISION DATE(S)

Bldg. 1169
611 E. Jefferson

This building is primarily read as a two and a half story rectangular block with side gables. The home features a prominent intersecting gable on the facade and the main house roofline is stepped-down just to the west of the front facing gable because of a two-story addition which has a concrete foundation. The primary entrance has applied Colonial features. It has a single-leaf flush wood door which is covered by an aluminum storm door. This door is flanked by fluted wood pilasters and topped by an attached pedimented gable with a decorative sunburst motif panel. The windows are double-hung wood sash with six over one light configurations. They have wide wood surrounds, wood lintels and narrow wood lug sills. The second level features narrow wood horizontal lap siding. The first level features wide wood horizontal lap siding. There is a three-sided one story bay window unit projecting from the east elevation.

Office of Historic Preservation
P.O. Box 176
Jefferson City, MO 65102
Certified Local Government Program
Historic Inventory - Phase 3

Kirkwood, Missouri

Continuation Sheet #1169
611 E. Jefferson

43. History and Significance

Permit #4183, 6/10/38--alterations and room addition.

44. Description of Environment and Outbuildings

This is a moderate-size lot with a few large and/or old trees. The back yard is enclosed with a combination wood and chain link fence.

OFFICE OF HISTORIC PRESERVATION, P.O. BOX 176, JEFFERSON CITY, MISSOURI 65101
H I S T O R I C I N V E N T O R Y

SLA500-331

1 NO 1170 LOCAL #
2 COUNTY
ST.LOUIS COUNTY
3.LOCATION OF NEGATIVES
LINDA STOCKMANN

4 PRESENT NAME(S)

5 OTHER NAME(S)

6 SPECIFIC LOCATION
615 E. JEFFERSON
615 E. JEFFERSON

7 CITY OR TOWN
K I R K W O O D, M O

8 SITE PLAN WITH NORTH ARROW
S E E M A P

9 COORDINATES
LOT
LANG

10 SITE X STRUCTURE
BUILDING OBJECT

11 ON NAT'L REG? (YES/NO) N
12 IS IT ELIBIBLE? (YES/NO)

13 PART OF HIST DIST (YES/NO) N
14 DIST POTENT (YES/NO)

15 NAME OF ESTABLISHED DISTRICT

16 THEMATIC CATEGORY

17 DATE(S) OR PERIOD
CA 1890

18 STYLE OR DESIGN NATIONAL FOLK

19 ARCHITECT OR ENGINEER

20 CONTRACTOR OR BUILDER

21 ORIGINAL USE, IF APPARENT
SINGLE FAMILY

22 PRESENT USE
SINGLE FAMILY

23 OWNERSHIP PUBLIC
PRIVATE X

24 OWNER'S NAME & ADDRESS (IF KNOWN)

25 OPEN TO PUBLIC (YES/NO) N

26 LOCAL CONTACT PERSON OR ORGANIZATION

27 OTHER SURVEYS IN WHICH INCLUDED

28 NO OF STORIES 02.0

29 BASEMENT (Y/N) ?
FULL (Y/N)

30 FOUNDATION MATERIAL
CONCRETE

31 WALL CONSTRUCTION
FRAME

32 ROOF TYPE & MATERIAL
LOW HIP
ASPHALT SHINGLE

33 NO. OF BAYS
FRONT 2 SIDE 5

34 WALL TREATMENT
WOOD HORIZONTAL
LAP SIDING

35 PLAN SHAPE

36 CHANGES (EXPLAIN IN #42)
ADDITION X
ALTERED X
MOVED

37 CONDITION
INTERIOR
EXTERIOR GOOD

38 PRESERVATION UNDERWAY? (Y/N) N

39 ENDANGERED (YES/NO) N
BY WHAT ?

40 VISIBLE FROM PUBLIC ROAD ? (YES/NO) Y

41 DISTANCE FROM AND FRONTAGE ON ROAD

P H O T O

42 FURTHER DESCRIPTION OF IMPORTANT FEATURES
S E E C O N T I N U A T I O N S H E E T

43 HISTORY AND SIGNIFICANCE
S E E C O N T I N U A T I O N S H E E T

44 DESCRIPTION OF ENVIRONMENT AND OUTBUILDINGS
S E E C O N T I N U A T I O N S H E E T

45 SOURCES OF INFORMATION
S E E C O N T I N U A T I O N S H E E T

46 PREPARED BY
LINDA STOCKMANN

47 ORGANIZATION
KIRK. LANDM. COMM.

48 DATE
6/88

49 REVISION DATE(S)

Bldg. 1170
615 E. Jefferson

This building is primarily read as a two-story rectangular block which is situated with the narrow end toward the street. There is a one story projecting room addition on the rear elevation and a one story wing on the east elevation which features an open-frame porch. The roofline of this wing features a small gable which intersects with the main house block. This gabled area is over the central portion of the wing only. The roofline of the main house block features widely overhanging eaves with voluted wood brackets. The primary elevation features a two story projecting bay with a cut-away at the second level. The primary entrance is on the south wall of the one story projecting wing on the western elevation. It contains a single-leaf six panel door. The home features double-hung wood sash windows with wide wood surrounds and narrow wood lug sills. These windows have both one-over-one and two-over-two light configurations.

Office of Historic Preservation
P.O. Box 176
Jefferson City, MO 65102
Certified Local Government Program
Historic Inventory - Phase 3

Kirkwood, Missouri

Continuation Sheet #1170
615 E. Jefferson

43. History and Significance

Permit log notation #1043, 4/20/27--garage.

*

44. Description of Environment and Outbuildings

This is a moderate-size lot with several large and/or old trees. There is a metal storage shed in the rear yard.

OFFICE OF HISTORIC PRESERVATION, P.O. BOX 176, JEFFERSON CITY, MISSOURI 65101

H I S T O R I C I N V E N T O R Y

SL-1309-332

1 NO 1132 LOCAL #
2 COUNTY
ST.LOUIS COUNTY
3.LOCATION OF NEGATIVES
LINDA STOCKMANN

4 PRESENT NAME(S)

5 OTHER NAME(S)

6 SPECIFIC LOCATION
620 E. JEFFERSON
620 E. JEFFERSON

7 CITY OR TOWN
K I R K W O O D, M O

8 SITE PLAN WITH NORTH ARROW

S E E M A P

9 COORDINATES
LOT
LANG

10 SITE / BUILDING X / STRUCTURE / OBJECT

11 ON NAT'L REG? (YES/NO) N

12 IS IT ELIBIBLE? (YES/NO)

13 PART OF HIST DIST (YES/NO) N

14 DIST POTENT (YES/NO)

15 NAME OF ESTABLISHED DISTRICT

16 THEMATIC CATEGORY

17 DATE(S) OR PERIOD
CA 1929

18 STYLE OR DESIGN ECLECTIC
BUNAGLOW

19 ARCHITECT OR ENGINEER

20 CONTRACTOR OR BUILDER

21 ORIGINAL USE, IF APPARENT
SINGLE FAMILY

22 PRESENT USE
SINGLE FAMILY

23 OWNERSHIP PUBLIC
PRIVATE X

24 OWNER'S NAME & ADDRESS (IF KNOWN)

25 OPEN TO PUBLIC (YES/NO) N

26 LOCAL CONTACT PERSON OR ORGANIZATION

27 OTHER SURVEYS IN WHICH INCLUDED

28 NO OF STORIES 01.5

29 BASEMENT (Y/N) Y
FULL (Y/N)

30 FOUNDATION MATERIAL
CONCRETE

31 WALL CONSTRUCTION
MASONRY

32 ROOF TYPE & MATERIAL
FRONT GABLE
ASPHALT SHINGLE

33 NO. OF BAYS
FRONT 3 SIDE 4

34 WALL TREATMENT
MULTI-COLOR BRICK

35 PLAN SHAPE
IRREGULAR

36 CHANGES (EXPLAIN IN #42) ADDITION / ALTERED / MOVED

37 CONDITION
INTERIOR
EXTERIOR EXCELLENT

38 PRESERVATION UNDERWAY? (Y/N) N

39 ENDANGERED (YES/NO) N
BY WHAT ?

40 VISIBLE FROM PUBLIC ROAD ?
(YES/NO) Y

41 DISTANCE FROM AND FRONTAGE ON ROAD

42 FURTHER DESCRIPTION OF IMPORTANT FEATURES
S E E C O N T I N U A T I O N S H E E T

43 HISTORY AND SIGNIFICANCE
S E E C O N T I N U A T I O N S H E E T

44 DESCRIPTION OF ENVIRONMENT AND OUTBUILDINGS
S E E C O N T I N U A T I O N S H E E T

45 SOURCES OF INFORMATION
S E E C O N T I N U A T I O N S H E E T

P H O T O

46 PREPARED BY
LINDA STOCKMANN

47 ORGANIZATION
KIRK. LANDM. COMM.

48 DATE
6/88

49 REVISION DATE(S)

Bldg. 1132
620 E. Jefferson

This building is primarily read as a one and a half story rectangular block of the bungalow plan. It features a front facing gable with moderately overhanging eaves which are bracketed and a full width facade porch with a low sweeping gabled roof. The entry porch features elephantine brick posts, a solid brick balustrade, and a concrete floor with concrete stairs with a wrought iron railing. The primary entrance is central and it contains a single-leaf vertical plank wood door covered by a wood storm door with multi-lights. The windows are double-hung wood sash with three-over-one light configurations. They feature brick soldier-course sills.

Office of Historic Preservation
P.O. Box 176
Jefferson City, MO 65102
Certified Local Government Program
Historic Inventory - Phase 3

Kirkwood, Missouri

Continuation Sheet, # 1132
620 E. Jefferson

43. History and Significance

Date per current owner
Original owner--John Bass

44. Description of Environment and Outbuildings

This lot features a concrete driveway, a two (2) car detached frame garage located in the SE corner and a number of large and/or old trees.

620

OFFICE OF HISTORIC PRESERVATION, P.O. BOX 176, JEFFERSON CITY, MISSOURI 65101
HISTORIC INVENTORY

333

1 NO 1171 LOCAL #
2 COUNTY
ST.LOUIS COUNTY
3.LOCATION OF NEGATIVES
LINDA STOCKMANN

4 PRESENT NAME(S)

5 OTHER NAME(S)

6 SPECIFIC LOCATION
621 E. JEFFERSON
621 E. JEFFERSON

7 CITY OR TOWN
K I R K W O O D, M O

8 SITE PLAN WITH NORTH ARROW
S E E M A P

9 COORDINATES
LOT
LANG

10 SITE STRUCTURE
BUILDING X OBJECT

11 ON NAT'L REG? (YES/NO) N

12 IS IT ELIBIBLE? (YES/NO)

13 PART OF HIST DIST (YES/NO) N

14 DIST POTENT (YES/NO)

15 NAME OF ESTABLISHED DISTRICT

16 THEMATIC CATEGORY

17 DATE(S) OR PERIOD
CA 1941

18 STYLE OR DESIGN MODERN
MINIMAL TRADITIONAL

19 ARCHITECT OR ENGINEER
B.MCMAHON

20 CONTRACTOR OR BUILDER
CARL BOSS

21 ORIGINAL USE, IF APPARENT
SINGLE FAMILY

22 PRESENT USE
SINGLE FAMILY

23 OWNERSHIP PUBLIC
PRIVATE X

24 OWNER'S NAME & ADDRESS (IF KNOWN)

25 OPEN TO PUBLIC (YES/NO) N

26 LOCAL CONTACT PERSON OR ORGANIZATION

27 OTHER SURVEYS IN WHICH INCLUDED

28 NO OF STORIES 01.5

29 BASEMENT (Y/N) Y
FULL (Y/N)

30 FOUNDATION MATERIAL
CONCRETE

31 WALL CONSTRUCTION
FRAME

32 ROOF TYPE & MATERIAL
SIDE GABLE
ASPHALT SHINGLE

33 NO. OF BAYS
FRONT 3 SIDE 2

34 WALL TREATMENT
MULTI-COLOR BRICK

35 PLAN SHAPE
IRREGULAR

36 CHANGES (EXPLAIN IN #42) ADDITION
ALTERED
MOVED

37 CONDITION
INTERIOR
EXTERIOR GOOD

38 PRESERVATION UNDERWAY? (Y/N) N

39 ENDANGERED (YES/NO) N
BY WHAT ?

40 VISIBLE FROM PUBLIC ROAD ? (YES/NO) Y

41 DISTANCE FROM AND FRONTAGE ON ROAD

42 FURTHER DESCRIPTION OF IMPORTANT FEATURES
S E E C O N T I N U A T I O N S H E E T

43 HISTORY AND SIGNIFICANCE
S E E C O N T I N U A T I O N S H E E T

44 DESCRIPTION OF ENVIRONMENT AND OUTBUILDINGS
S E E C O N T I N U A T I O N S H E E T

45 SOURCES OF INFORMATION
S E E C O N T I N U A T I O N S H E E T

P H O T O

46 PREPARED BY
LINDA STOCKMANN

47 ORGANIZATION
KIRK. LANDM. COMM.

48 DATE
6/88

49 REVISION DATE(S)

Bldg. 1171
621 E. Jefferson

This building is primarily read as a one-and-a-half story rectangular block with side gables. There is a projecting gabled bay on the primary elevation and a projecting screened-in porch on the rear elevation. The primary elevation also features an entry porch and twin hipped dormers. The entry porch is located at the intersection of the projecting facade bay and the main house block. It features a shed roof with brick posts and solid balustrades. The primary entrance contains a single-leaf wood panel door which is covered by a wood storm door. It is in turn flanked by fluted wood pilasters and topped by a large wood lintel. The windows are double-hung wood sash with multi-lights in both sash. They feature brick soldier-course sills on the brick-clad surface and vertical point brick lintels. The dormer windows have wood lug sills. The roofline features close rake & eaves and there is a simple wood frieze in place beneath the roofline. The area of the gabled peak is clad in wide horizontal wood lap siding.

Office of Historic Preservation
P.O. Box 176
Jefferson City, MO 65102
Certified Local Government Program
Historic Inventory - Phase 3

Kirkwood, Missouri

Continuation Sheet #1171
621 E. Jefferson

43. History and Significance

Original owner--Karoline Bassler--permit #82, 3/11/41.

44. Description of Environment and Outbuildings

This is a moderate size lot. There is a detached two (2) car frame garage at the NE corner of the lot.

OFFICE OF HISTORIC PRESERVATION, P.O. BOX 176, JEFFERSON CITY, MISSOURI 65101
H I S T O R I C I N V E N T O R Y

SLA5012-334

1 NO 1131 LOCAL #
2 COUNTY
ST.LOUIS COUNTY
3.LOCATION OF NEGATIVES
LINDA STOCKMANN

4 PRESENT NAME(S)

5 OTHER NAME(S)

6 SPECIFIC LOCATION
622 E. JEFFERSON
622 E. JEFFERSON

7 CITY OR TOWN
K I R K W O O D, M O

8 SITE PLAN WITH NORTH ARROW
S E E M A P

9 COORDINATES
LOT
LANG

10 SITE / STRUCTURE
BUILDING X / OBJECT

11 ON NAT'L REG? (YES/NO) N

12 IS IT ELIBIBLE? (YES/NO)

13 PART OF HIST DIST (YES/NO) N

14 DIST POTENT (YES/NO)

15 NAME OF ESTABLISHED DISTRICT

16 THEMATIC CATEGORY

17 DATE(S) OR PERIOD
CA 1940

18 STYLE OR DESIGN MODERN
RANCH

19 ARCHITECT OR ENGINEER
B.MCMAHON

20 CONTRACTOR OR BUILDER
CARL BOSS

21 ORIGINAL USE, IF APPARENT
SINGLE FAMILY

22 PRESENT USE
SINGLE FAMILY

23 OWNERSHIP PUBLIC
PRIVATE X

24 OWNER'S NAME & ADDRESS (IF KNOWN)

25 OPEN TO PUBLIC (YES/NO) N

26 LOCAL CONTACT PERSON OR ORGANIZATION

27 OTHER SURVEYS IN WHICH INCLUDED

28 NO OF STORIES 01.0

29 BASEMENT (Y/N) Y
FULL (Y/N)

30 FOUNDATION MATERIAL
CONCRETE

31 WALL CONSTRUCTION
FRAME

32 ROOF TYPE & MATERIAL
LOW TRUNCATED HIP
ASPHALT SHINGLE

33 NO. OF BAYS
FRONT 4 SIDE 2

34 WALL TREATMENT
BRICK VENEER

35 PLAN SHAPE
IRREGULAR

36 CHANGES (EXPLAIN IN #42) ADDITION / ALTERED / MOVED

37 CONDITION
INTERIOR
EXTERIOR EXCELLENT

38 PRESERVATION UNDERWAY? (Y/N) N

39 ENDANGERED (YES/NO) N
BY WHAT ?

40 VISIBLE FROM PUBLIC ROAD ? (YES/NO) Y

41 DISTANCE FROM AND FRONTAGE ON ROAD

42 FURTHER DESCRIPTION OF IMPORTANT FEATURES
S E E C O N T I N U A T I O N S H E E T

43 HISTORY AND SIGNIFICANCE
S E E C O N T I N U A T I O N S H E E T

44 DESCRIPTION OF ENVIRONMENT AND OUTBUILDINGS
S E E C O N T I N U A T I O N S H E E T

45 SOURCES OF INFORMATION
S E E C O N T I N U A T I O N S H E E T

P H O T O

46 PREPARED BY
LINDA STOCKMANN

47 ORGANIZATION
KIRK. LANDM. COMM.

48 DATE
6/88

49 REVISION DATE(S)

Bldg. 1131
622 E. Jefferson

This building is primarily read as a one story block with a one car garage on its east elevation which projects slightly from the facade wall and a projecting room on the southwest corner of the facade. The roofline is squat and it features a molded wood frieze. The primary entrance contains a single-leaf wood door which is covered by a wood storm door with multi-lights. The door features fluted wood surrounds. There is a shallow entry porch with a low shed roof and plain wood posts. The windows are double-hung wood sash featuring either two horizontal lights over two horizontal lights or four lights over four lights. They feature brick soldier-course sills.

Office of Historic Preservation
P.O. Box 176
Jefferson City, MO 65102
Certified Local Government Program
Historic Inventory - Phase 3

Kirkwood, Missouri

Continuation Sheet # 1131
622 E. Jefferson

43. History and Significance

Original owner--Carl Bass--permit # 10, 12/5/40.

44. Description of Environment and Outbuildings

This lot has an asphlat driveway leading to an attached one (1) car garage. There is a frame building in the SW corner of the lot and appears to have been converted into a "Mother-in-law" house or apartment.

OFFICE OF HISTORIC PRESERVATION, P.O. BOX 176, JEFFERSON CITY, MISSOURI 65101
H I S T O R I C I N V E N T O R Y

SLACO?-335

1 NO 1130 LOCAL #
2 COUNTY
ST.LOUIS COUNTY
3.LOCATION OF NEGATIVES
LINDA STOCKMANN

4 PRESENT NAME(S)

5 OTHER NAME(S)

6 SPECIFIC LOCATION
624 E. JEFFERSON
624 E. JEFFERSON

7 CITY OR TOWN
K I R K W O O D, M O

8 SITE PLAN WITH NORTH ARROW
S E E M A P

9 COORDINATES
LOT
LANG

10 SITE STRUCTURE
BUILDING X OBJECT

11 ON NAT'L REG? (YES/NO) N

12 IS IT ELIBIBLE? (YES/NO)

13 PART OF HIST DIST (YES/NO) N

14 DIST POTENT (YES/NO)

15 NAME OF ESTABLISHED DISTRICT

16 THEMATIC CATEGORY

17 DATE(S) OR PERIOD
CA 1941

18 STYLE OR DESIGN ECLECTIC
COLONIAL REVIVAL

19 ARCHITECT OR ENGINEER
B.MCMAHON

20 CONTRACTOR OR BUILDER

21 ORIGINAL USE, IF APPARENT
SINGLE FAMILY

22 PRESENT USE
SINGLE FAMILY

23 OWNERSHIP PUBLIC
PRIVATE X

24 OWNER'S NAME & ADDRESS (IF KNOWN)

25 OPEN TO PUBLIC (YES/NO) N

26 LOCAL CONTACT PERSON OR ORGANIZATION

27 OTHER SURVEYS IN WHICH INCLUDED

28 NO OF STORIES 01.5

29 BASEMENT (Y/N) Y
FULL (Y/N)

30 FOUNDATION MATERIAL
CONCRETE

31 WALL CONSTRUCTION
FRAME

32 ROOF TYPE & MATERIAL
SIDE GABLE
ASPHALT SHINGLE

33 NO. OF BAYS
FRONT 4 SIDE 2

34 WALL TREATMENT
BRICK VENEER

35 PLAN SHAPE
IRRGULAR

36 CHANGES (EXPLAIN IN #42) ADDITION
ALTERED
MOVED

37 CONDITION
INTERIOR
EXTERIOR EXCELLENT

38 PRESERVATION UNDERWAY? (Y/N) N

39 ENDANGERED (YES/NO) N
BY WHAT ?

40 VISIBLE FROM PUBLIC ROAD ? (YES/NO) Y

41 DISTANCE FROM AND FRONTAGE ON ROAD

42 FURTHER DESCRIPTION OF IMPORTANT FEATURES
S E E C O N T I N U A T I O N S H E E T

43 HISTORY AND SIGNIFICANCE
S E E C O N T I N U A T I O N S H E E T

44 DESCRIPTION OF ENVIRONMENT AND OUTBUILDINGS
S E E C O N T I N U A T I O N S H E E T

45 SOURCES OF INFORMATION
S E E C O N T I N U A T I O N S H E E T

P H O T O

46 PREPARED BY
LINDA STOCKMANN

47 ORGANIZATION
KIRK. LANDM. COMM.

48 DATE
6/88

49 REVISION DATE(S)

Bldg. 1130
624 E. Jefferson

This building is primarily read as a one a half story rectangular block with side gables and a projecting garage wing on the northwest corner which is visible from the street. The Colonial references include a central accentuated facade entry, multi-pane glazing in both the upper and lower sash, twin gabled facade dormers and the close rake and eaves of the roofline. The primary entrance contains a single-leaf wood door which is covered by a wood storm door with multi-lights. It features fluted aluminum surrounds. The primary entrance is off-set by an entry porch with a gabled roof and stylized wood posts. The primary elevation features an intersecting secondary gable. The peak of this gable is clad with aluminum siding material. The gable features a small wood casement window with four lights. This window features molded wood surrounds, a decorative wood lintel and a wood lug sill. The windows are double-hung wood sash. There is a brick soldier-course beltcourse beneath the windows on the first level. The facade of the building also features a three-sided bay window. There is a projecting open frame porch on the southwest corner toward the rear of the building. It is topped by a balcony.

Office of Historic Preservation
P.O. Box 176
Jefferson City, MO 65102
Certified Local Government Program
Historic Inventory - Phase 3

Kirkwood, Missouri

Continuation Sheet #1130
624 E. Jefferson

43. History and Significance

Original owner--Jasephy Kiery (sp?) -- permit ## 89, 3/17/41.

44. Description of Environment and Outbuildings

This is a deep lot with a gravel driveway along the west side leading to a detached two (2) car frame garage. Front walk is in a shallow "S" design.

OFFICE OF HISTORIC PRESERVATION, P.O. BOX 176, JEFFERSON CITY, MISSOURI 65101

H I S T O R I C I N V E N T O R Y

1 NO 1172 LOCAL #
2 COUNTY
ST.LOUIS COUNTY
3.LOCATION OF NEGATIVES
LINDA STOCKMANN

4 PRESENT NAME(S)

5 OTHER NAME(S)

6 SPECIFIC LOCATION
625 E. JEFFERSON
625 E. JEFFERSON

7 CITY OR TOWN
K I R K W O O D, M O

8 SITE PLAN WITH NORTH ARROW

S E E M A P

9 COORDINATES
LOT
LANG

10 SITE STRUCTURE
BUILDING X OBJECT

11 ON NAT'L REG? (YES/NO) N

12 IS IT ELIBIBLE? (YES/NO)

13 PART OF HIST DIST (YES/NO) N

14 DIST POTENT (YES/NO)

15 NAME OF ESTABLISHED DISTRICT

16 THEMATIC CATEGORY

17 DATE(S) OR PERIOD
CA 1885

18 STYLE OR DESIGN VICTORIAN
FOLK VICTORIAN

19 ARCHITECT OR ENGINEER

20 CONTRACTOR OR BUILDER

21 ORIGINAL USE, IF APPARENT
SINGLE FAMILY

22 PRESENT USE
SINGLE FAMILY

23 OWNERSHIP PUBLIC
PRIVATE X

24 OWNER'S NAME & ADDRESS (IF KNOWN)

25 OPEN TO PUBLIC (YES/NO) N

26 LOCAL CONTACT PERSON OR ORGANIZATION

27 OTHER SURVEYS IN WHICH INCLUDED

28 NO OF STORIES 02.0

29 BASEMENT (Y/N) Y
FULL (Y/N)

30 FOUNDATION MATERIAL
STONE

31 WALL CONSTRUCTION
FRAME

32 ROOF TYPE & MATERIAL
SIDE GABLE
ASPHALT SHINGLE

33 NO. OF BAYS
FRONT 3 SIDE 3

34 WALL TREATMENT
VINYL HORIZONTAL
LAP SIDING

35 PLAN SHAPE
IREEGULAR

36 CHANGES (EXPLAIN IN #42) ADDITION X
ALTERED X
MOVED

37 CONDITION
INTERIOR
EXTERIOR GOOD

38 PRESERVATION UNDERWAY? (Y/N) N

39 ENDANGERED (YES/NO) N
BY WHAT ?

40 VISIBLE FROM PUBLIC ROAD ? (YES/NO) Y

41 DISTANCE FROM AND FRONTAGE ON ROAD

42 FURTHER DESCRIPTION OF IMPORTANT FEATURES
S E E C O N T I N U A T I O N S H E E T

43 HISTORY AND SIGNIFICANCE
S E E C O N T I N U A T I O N S H E E T

44 DESCRIPTION OF ENVIRONMENT AND OUTBUILDINGS
S E E C O N T I N U A T I O N S H E E T

45 SOURCES OF INFORMATION
S E E C O N T I N U A T I O N S H E E T

P H O T O

46 PREPARED BY
LINDA STOCKMANN

47 ORGANIZATION
KIRK. LANDM. COMM.

48 DATE
6/88

49 REVISION DATE(S)

Bldg. 1172
625 E. Jefferson

This building is primarily read as a two story rectangular block with side gables. There is a one story enclosed porch room which projects from the rear elevation, a two story projecting bay with a shed roof on the west elevation, a three-sided bay window and a one story projecting sunroom on the east elevation. The roofline features a plain projecting boxed cornice which has been covered with aluminum. The primary elevation features a projecting entry porch with a gabled roof, plain wood posts, a spindled balustrade and stair railing, and a wood porch floor & stairs. The primary entrance contains a single-leaf wood door with leaded stain glass in its upper half. It is covered by a wood screen door. The windows are double-hung wood sash with one-over-one light configurations. They feature wide surrounds and narrow lug sills which have been covered in vinyl. The windows on the primary elevation also feature decorative shuttters. The area of the gable peaks features decorative wood panels with cut-out motifs that surround a rectangular ventilation opening. These are part of the original Victorian motif on this building. There is also a Victorian style single-leaf wood casement window on that projecting bay on the west elevation. This window features stained glass. It is a rectangular window with a larger piece of rectangular stained glass in the center which is surrounded on all four sides by bands of small square stained glass.

Office of Historic Preservation
P.O. Box 176
Jefferson City, MO 65102
Certified Local Government Program
Historic Inventory - Phase 3

Kirkwood, Missouri

Continuation Sheet #1172
625 E. Jefferson

43. History and Significance

Permit #00510, 6/15/50--screened-in porch.

*

44. Description of Environment and Outbuildings

This is a large lot with a number of trees. There is a metal storage shed on the NW corner of the lot.

OFFICE OF HISTORIC PRESERVATION, P.O. BOX 176, JEFFERSON CITY, MISSOURI 65101

H I S T O R I C I N V E N T O R Y

SLA-501X-337

1 NO 1129 LOCAL #

2 COUNTY
ST.LOUIS COUNTY

3.LOCATION OF NEGATIVES
LINDA STOCKMANN

4 PRESENT NAME(S)

5 OTHER NAME(S)

6 SPECIFIC LOCATION
630 E. JEFFERSON
630 E. JEFFERSON

7 CITY OR TOWN
K I R K W O O D, M O

8 SITE PLAN WITH NORTH ARROW

S E E M A P

9 COORDINATES
LOT
LANG

10 SITE / STRUCTURE
BUILDING X / OBJECT

11 ON NAT'L REG? (YES/NO) N

12 IS IT ELIBIBLE? (YES/NO)

13 PART OF HIST DIST (YES/NO) N

14 DIST POTENT (YES/NO)

15 NAME OF ESTABLISHED DISTRICT

16 THEMATIC CATEGORY

17 DATE(S) OR PERIOD
CA 1920

18 STYLE OR DESIGN ECLECTIC
BUNAGLOW

19 ARCHITECT OR ENGINEER

20 CONTRACTOR OR BUILDER

21 ORIGINAL USE, IF APPARENT
SINGLE FAMILY

22 PRESENT USE
SINGLKE FAMILY

23 OWNERSHIP PUBLIC
PRIVATE X

24 OWNER'S NAME & ADDRESS (IF KNOWN)

25 OPEN TO PUBLIC (YES/NO) N

26 LOCAL CONTACT PERSON OR ORGANIZATION

27 OTHER SURVEYS IN WHICH INCLUDED

28 NO OF STORIES 01.0

29 BASEMENT (Y/N) Y
FULL (Y/N)

30 FOUNDATION MATERIAL
CONCRETE

31 WALL CONSTRUCTION
FRAME

32 ROOF TYPE & MATERIAL
SIDE GABLE
ASPHALT SHINGLE

33 NO. OF BAYS
FRONT 3 SIDE 2

34 WALL TREATMENT
WIDE VINYL HORIZONTAL
LAP SIDING

35 PLAN SHAPE
RETANGULAR

36 CHANGES (EXPLAIN IN #42) ADDITION / ALTERED / MOVED

37 CONDITION
INTERIOR
EXTERIOR GOOD

38 PRESERVATION UNDERWAY? (Y/N) N

39 ENDANGERED (YES/NO) N
BY WHAT ?

40 VISIBLE FROM PUBLIC ROAD ? (YES/NO) Y

41 DISTANCE FROM AND FRONTAGE ON ROAD

P H O T O

42 FURTHER DESCRIPTION OF IMPORTANT FEATURES
S E E C O N T I N U A T I O N S H E E T

43 HISTORY AND SIGNIFICANCE
S E E C O N T I N U A T I O N S H E E T

44 DESCRIPTION OF ENVIRONMENT AND OUTBUILDINGS
S E E C O N T I N U A T I O N S H E E T

45 SOURCES OF INFORMATION
S E E C O N T I N U A T I O N S H E E T

46 PREPARED BY
LINDA STOCKMANN

47 ORGANIZATION
KIRK. LANDM. COMM.

48 DATE
6/88

49 REVISION DATE(S)

Bldg. 1129
630 E. Jefferson

This building is primarily read as a one story rectangular block with a low sweeping side-gabled roofline. The roofline has moderately overhanging eaves with brackets. The facade features a full-width entry porch which is screened-in. The primary entrance is off-center and it contains a single-leaf wood door covered by an aluminum storm door. The windows are double-hung wood sash with one-over-one light configurations.

Office of Historic Preservation
P.O. Box 176
Jefferson City, MO 65102
Certified Local Government Program
Historic Inventory - Phase 3

Kirkwood, Missouri

Continuation Sheet #1129
630 E. Jefferson

43. History and Significance

Permit ## 00894,10/16/50,--garage.

44. Description of Environment and Outbuildings
This is a narrow lot with a gravel driveway along the east side leading to an one (1) car detached frame garage located in the SE corner. The backyard is fenced and the house is flanked by cedar trees.

MEB 508
630

OFFICE OF HISTORIC PRESERVATION, P.O. BOX 176, JEFFERSON CITY, MISSOURI 65101
H I S T O R I C I N V E N T O R Y

SLR5017-339

1 NO 1173 LOCAL #
2 COUNTY
ST.LOUIS COUNTY
3.LOCATION OF NEGATIVES
LINDA STOCKMANN

4 PRESENT NAME(S)

5 OTHER NAME(S)

6 SPECIFIC LOCATION
631 E. JEFFERSON
631 E. JEFFERSON

7 CITY OR TOWN
K I R K W O O D, M O

8 SITE PLAN WITH NORTH ARROW
S E E M A P

9 COORDINATES
LOT
LANG

10 SITE X STRUCTURE
BUILDING OBJECT

11 ON NAT'L REG? (YES/NO) N

12 IS IT ELIBIBLE? (YES/NO)

13 PART OF HIST DIST (YES/NO) N

14 DIST POTENT (YES/NO)

15 NAME OF ESTABLISHED DISTRICT

16 THEMATIC CATEGORY

17 DATE(S) OR PERIOD
CA 1885

18 STYLE OR DESIGN VICTORIAN
QUEEN ANNE

19 ARCHITECT OR ENGINEER

20 CONTRACTOR OR BUILDER

21 ORIGINAL USE, IF APPARENT
SINGLE FAMILY

22 PRESENT USE
SINGLE FAMILY

23 OWNERSHIP PUBLIC
PRIVATE X

24 OWNER'S NAME & ADDRESS (IF KNOWN)

25 OPEN TO PUBLIC (YES/NO) N

26 LOCAL CONTACT PERSON OR ORGANIZATION

27 OTHER SURVEYS IN WHICH INCLUDED

28 NO OF STORIES 02.5

29 BASEMENT (Y/N) Y
FULL (Y/N)

30 FOUNDATION MATERIAL
CUT STONE

31 WALL CONSTRUCTION
FRAME

32 ROOF TYPE & MATERIAL
HIP W/ INTER. GABLES
ASPHALT SHINGLE

33 NO. OF BAYS
FRONT 2 SIDE 4

34 WALL TREATMENT
NARROW WOOD HORIZONTAL
LAP SIDING

35 PLAN SHAPE
IRREGULAR

36 CHANGES (EXPLAIN IN #42) ADDITION X
ALTERED
MOVED

37 CONDITION
INTERIOR
EXTERIOR POOR

38 PRESERVATION UNDERWAY? (Y/N) N

39 ENDANGERED (YES/NO) N
BY WHAT ?

40 VISIBLE FROM PUBLIC ROAD ? (YES/NO) Y

41 DISTANCE FROM AND FRONTAGE ON ROAD

P H O T O

42 FURTHER DESCRIPTION OF IMPORTANT FEATURES
S E E C O N T I N U A T I O N S H E E T

43 HISTORY AND SIGNIFICANCE
S E E C O N T I N U A T I O N S H E E T

44 DESCRIPTION OF ENVIRONMENT AND OUTBUILDINGS
S E E C O N T I N U A T I O N S H E E T

45 SOURCES OF INFORMATION
S E E C O N T I N U A T I O N S H E E T

46 PREPARED BY
LINDA STOCKMANN

47 ORGANIZATION
KIRK. LANDM. COMM.

48 DATE
6/88

49 REVISION DATE(S)

Bldg. 1173
631 E. Jefferson

This building is primarily read as a two and a half story rectangular block with a hipped roof and intersecting gables. There is a prominent front-facing gable as well as an intersecting gable facing eastwardly. The home features two three-sided bay windows. These are one story units; one is located on the west elevation and the other one is located on the primary elevation. There is a large one story screened-in porch which projects from the east elevation. There is a one story projecting room addition on the rear elevation with an attached two-car garage. The roofline features a projecting cornice. The home features varied siding materials. The area of the gables features a board and batten-like siding material. The bottom edges of these boards are clipped into a triangular pattern and they have a circular cut-out. The area above the windows on the three-sided bay on the facade features decorative brackets along with a frieze that features a shallow scalloped band just under the roofline and narrow board and batten-like material which is clipped at the bottom in a saw-tooth fashion. This frieze is again repeated on the projecting screened-in porch on the east elevation. There are wood panels beneath the three-sided bay window on the facade which are reminiscent of board and batten siding. The primary elevation also features louvered working wood shutters and a Pallidian-like window just above the three-sided bay. The primary entrance is off-center toward the east. It contains a large single-leaf wood panel door. This entry is accessed by a simple open-frame wood porch with an open wood balustrade, wood floor and wood stairs. The windows on the home are double-hung wood sash with either one-over-one or two-over-two light configurations. There is a triangular dormer on the east elevation which features a cut-out wood barge board and decorative wood brackets. The surface of that dormer is covered in the same material as the aforementioned frieze. The building also features a board and batten frieze with a projecting molded wood stringcourse beneath this frieze along the roofline. It is visible on all elevations except the primary elevation. There is a two story projecting wing on the rear elevation with a one story projecting room addition which has been added to that wing.

Office of Historic Preservation
P.O. Box 176
Jefferson City, MO 65102
Certified Local Government Program
Historic Inventory - Phase 3

Kirkwood, Missouri

Continuation Sheet #1173
631 E. Jefferson

43. History and Significance
Permit log notation #1826, 4/24/28--alterations.

*

44. Description of Environment and Outbuildings
This is a large lot with a number of large and/or old trees.

OFFICE OF HISTORIC PRESERVATION, P.O. BOX 176, JEFFERSON CITY, MISSOURI 65101
H I S T O R I C I N V E N T O R Y

SLA5018-329

1 NO 1128 LOCAL #
2 COUNTY
ST.LOUIS COUNTY
3.LOCATION OF NEGATIVES
LINDA STOCKMANN

4 PRESENT NAME(S)

5 OTHER NAME(S)

6 SPECIFIC LOCATION
632 E. JEFFERSON
632 E. JEFFERSON

7 CITY OR TOWN
K I R K W O O D, M O

8 SITE PLAN WITH NORTH ARROW

S E E M A P

9 COORDINATES
LOT
LANG

10 SITE X STRUCTURE
BUILDING OBJECT

11 ON NAT'L REG? (YES/NO) N

12 IS IT ELIBIBLE? (YES/NO)

13 PART OF HIST DIST (YES/NO) N

14 DIST POTENT (YES/NO)

15 NAME OF ESTABLISHED DISTRICT

16 THEMATIC CATEGORY

17 DATE(S) OR PERIOD
CA 1925

18 STYLE OR DESIGN ECLECTIC
CRAFTSMAN

19 ARCHITECT OR ENGINEER

20 CONTRACTOR OR BUILDER

21 ORIGINAL USE, IF APPARENT
SINGLE FAMILY

22 PRESENT USE
SINGLE FAMILY

23 OWNERSHIP PUBLIC
PRIVATE X

24 OWNER'S NAME & ADDRESS (IF KNOWN)

25 OPEN TO PUBLIC (YES/NO) N

26 LOCAL CONTACT PERSON OR ORGANIZATION

27 OTHER SURVEYS IN WHICH INCLUDED

28 NO OF STORIES 02.0

29 BASEMENT (Y/N) Y
FULL (Y/N)

30 FOUNDATION MATERIAL
STUCCOED OVER

31 WALL CONSTRUCTION
FRAME

32 ROOF TYPE & MATERIAL
FRONT GABLE
AASPHALT SHINGLE

33 NO. OF BAYS
FRONT 3 SIDE 5

34 WALL TREATMENT
WOOD SHINGLE
STUCCO WITH HALF
TIMBER

35 PLAN SHAPE
IRREGULAR

36 CHANGES (EXPLAIN IN #42) ADDITION
ALTERED X
MOVED

37 CONDITION
INTERIOR
EXTERIOR GOOD

38 PRESERVATION UNDERWAY? (Y/N) N

39 ENDANGERED (YES/NO) N
BY WHAT ?

40 VISIBLE FROM PUBLIC ROAD ? (YES/NO) Y

41 DISTANCE FROM AND FRONTAGE ON ROAD

P H O T O

42 FURTHER DESCRIPTION OF IMPORTANT FEATURES
S E E C O N T I N U A T I O N S H E E T

43 HISTORY AND SIGNIFICANCE
S E E C O N T I N U A T I O N S H E E T

44 DESCRIPTION OF ENVIRONMENT AND OUTBUILDINGS
S E E C O N T I N U A T I O N S H E E T

45 SOURCES OF INFORMATION
S E E C O N T I N U A T I O N S H E E T

46 PREPARED BY
LINDA STOCKMANN

47 ORGANIZATION
KIRK. LANDM. COMM.

48 DATE
6/88

49 REVISION DATE(S)

Bldg. 1128
632 E. Jefferson

This building is primarily read as a two story rectangular block with a front facing gable. It features a full width facade veranda with a shed roof. The west end of the veranda has been enclosed to form a sunporch. The home features a one story projecting wing across the rear elevation and a three-sided bay window on its east elevation. The primary entrance is central and contains a single-leaf wood door. It is covered by a wood screen door with a lattice-like design in the screen door. Many of the windows are double-hung wood sash with lattice configurations in both sash. The home also has single and double leaf wood casement windows also with lattice configurations. The second level is distinguished from the first level by its wall cladding. On the second level, the wall cladding is stucco with half-timber. The first level features wood shingles.

Office of Historic Preservation
P.O. Box 176
Jefferson City, MO 65102
Certified Local Government Program
Historic Inventory - Phase 3

Kirkwood, Missouri

Continuation Sheet ##1128
632 E. Jefferson

43. History and Significance

1. Permit #4199, 7/6/38--frame addition
2. Permit #874, 3/26/46--added 10'X10' frame bedroom--builder Clarence Bopp.
3. Permit ## 23M310762, 9/2/77--garage.

44. Description of Environment and Outbuildings

This is a very large corner lot with lots of trees. There are three (3) driveways--two (2) access the property from Mitchell and the third off of Jefferson and is half-moon in design. There is a detached three (3) car frame garage in back, a built-in swimming pool to the west of the primary structure and a wooden privacy fence.

OFFICE OF HISTORIC PRESERVATION, P.O. BOX 176, JEFFERSON CITY, MISSOURI 65101

H I S T O R I C I N V E N T O R Y

SLA5012-340

1 NO 1174 LOCAL *
2 COUNTY
ST.LOUIS COUNTY
3.LOCATION OF NEGATIVES
LINDA STOCKMANN

4 PRESENT NAME(S)

5 OTHER NAME(S)

6 SPECIFIC LOCATION
635 E. JEFFERSON
635 E. JEFFERSON

7 CITY OR TOWN
K I R K W O O D, M O

8 SITE PLAN WITH NORTH ARROW
S E E M A P

9 COORDINATES
LOT
LANG

10 SITE X STRUCTURE
BUILDING OBJECT

11 ON NAT'L REG? (YES/NO) N

12 IS IT ELIBIBLE? (YES/NO)

13 PART OF HIST DIST (YES/NO) N

14 DIST POTENT (YES/NO)

15 NAME OF ESTABLISHED DISTRICT

16 THEMATIC CATEGORY

17 DATE(S) OR PERIOD
CA 1935

18 STYLE OR DESIGN ECLECTIC
CRAFTSMAN

19 ARCHITECT OR ENGINEER

20 CONTRACTOR OR BUILDER

21 ORIGINAL USE, IF APPARENT
SINGLE FAMILY

22 PRESENT USE
SINGLE FAMILY

23 OWNERSHIP PUBLIC
PRIVATE X

24 OWNER'S NAME & ADDRESS (IF KNOWN)

25 OPEN TO PUBLIC (YES/NO) N

26 LOCAL CONTACT PERSON OR ORGANIZATION

27 OTHER SURVEYS IN WHICH INCLUDED

28 NO OF STORIES 01.5

29 BASEMENT (Y/N) Y
FULL (Y/N)

30 FOUNDATION MATERIAL
CONCRETE

31 WALL CONSTRUCTION
FRAME

32 ROOF TYPE & MATERIAL
SIDE GABLE
ASPHALT SHINGLE

33 NO. OF BAYS
FRONT 3 SIDE 4

34 WALL TREATMENT
WOOD HORIZONTAL
LAP SIDING

35 PLAN SHAPE
IRREGULAR

36 CHANGES (EXPLAIN IN #42) ADDITION
ALTERED
MOVED

37 CONDITION
INTERIOR
EXTERIOR GOOD

38 PRESERVATION UNDERWAY? (Y/N) N

39 ENDANGERED (YES/NO) N
BY WHAT ?

40 VISIBLE FROM PUBLIC ROAD ? (YES/NO) Y

41 DISTANCE FROM AND FRONTAGE ON ROAD

P H O T O

42 FURTHER DESCRIPTION OF IMPORTANT FEATURES
S E E C O N T I N U A T I O N S H E E T

43 HISTORY AND SIGNIFICANCE
S E E C O N T I N U A T I O N S H E E T

44 DESCRIPTION OF ENVIRONMENT AND OUTBUILDINGS
S E E C O N T I N U A T I O N S H E E T

45 SOURCES OF INFORMATION
S E E C O N T I N U A T I O N S H E E T

46 PREPARED BY
LINDA STOCKMANN

47 ORGANIZATION
KIRK. LANDM. COMM.

48 DATE
6/88

49 REVISION DATE(S)

Bldg. 1174
635 E. Jefferson

This building is primarily read as a one-and-a-half-story rectangular block with side gables. There is a one story projecting sunroom on the east elevation and a one story extension on the northwest corner at the rear of the building. The roofline features a plain projecting boxed cornice with returns on the gabled ends. There is a shed dormer on the primary elevation as well as a projecting entry porch. The entry porch features a flat roof with wrought iron posts and railings. The primary entrance contains a single-leaf wood door with an arched multi-light window. It is covered by an aluminum storm door. Most of the windows on the building are double-hung wood sash with six-over-one light configurations. They feature wide wood surrounds, wood lintels and narrow wood lug sills. The windows on the first floor of the primary elevation have decorative wood shutters. The windows of the facade dormer are double-hung wood sash with one-over-one light configurations. There are decorative exposed rafter ends which project at the roofline on the porch wing which is on the east elevation. These are Craftsman-like rafter ends. The home also features a projecting gabled bay toward the rear on the east elevation.

Office of Historic Preservation
P.O. Box 176
Jefferson City, MO 65102
Certified Local Government Program
Historic Inventory - Phase 3

Kirkwood, Missouri

Continuation Sheet #1174
635 E. Jefferson

43. History and Significance

44. Description of Environment and Outbuildings

This is a moderate size lot with a number of trees. There is a metal storage shed on the NW corner of the lot.

OFFICE OF HISTORIC PRESERVATION, P.O. BOX 176, JEFFERSON CITY, MISSOURI 65101

H I S T O R I C I N V E N T O R Y

SLA5018-344

1 NO 1175 LOCAL #
2 COUNTY
ST.LOUIS COUNTY
3.LOCATION OF NEGATIVES
LINDA STOCKMANN

4 PRESENT NAME(S)

5 OTHER NAME(S)

6 SPECIFIC LOCATION
639 E. JEFFERSON
639 E. JEFFERSON

7 CITY OR TOWN
K I R K W O O D, M O

8 SITE PLAN WITH NORTH ARROW

S E E M A P

9 COORDINATES
LOT
LANG

10 SITE STRUCTURE
BUILDING X OBJECT

11 ON NAT'L REG? (YES/NO) N

12 IS IT ELIBIBLE? (YES/NO)

13 PART OF HIST DIST (YES/NO) N

14 DIST POTENT (YES/NO)

15 NAME OF ESTABLISHED DISTRICT

16 THEMATIC CATEGORY

17 DATE(S) OR PERIOD
CA 1931 CRAF

18 STYLE OR DESIGN ECLECTIC
CRAFTSMAN

19 ARCHITECT OR ENGINEER

20 CONTRACTOR OR BUILDER

21 ORIGINAL USE, IF APPARENT
SINGLE FAMILY

22 PRESENT USE
SINGLE FAMILY

23 OWNERSHIP PUBLIC
PRIVATE X

24 OWNER'S NAME & ADDRESS (IF KNOWN)
PETER L. GREENWILL 966-3029

25 OPEN TO PUBLIC (YES/NO) N

26 LOCAL CONTACT PERSON OR ORGANIZATION

27 OTHER SURVEYS IN WHICH INCLUDED

28 NO OF STORIES 02.0

29 BASEMENT (Y/N) Y
FULL (Y/N)

30 FOUNDATION MATERIAL
CONCRETE

31 WALL CONSTRUCTION
FRAME

32 ROOF TYPE & MATERIAL
SIDE GABLE
ASPHALT SHINGLE

33 NO. OF BAYS
FRONT 3 SIDE 4

34 WALL TREATMENT
WOOD SHINGLE

35 PLAN SHAPE
IRREGULAR

36 CHANGES (EXPLAIN IN #42) ADDITION X
ALTERED
MOVED

37 CONDITION
INTERIOR
EXTERIOR GOOD

38 PRESERVATION UNDERWAY? (Y/N) N

39 ENDANGERED (YES/NO) N
BY WHAT ?

40 VISIBLE FROM PUBLIC ROAD ? (YES/NO) Y

41 DISTANCE FROM AND FRONTAGE ON ROAD

P H O T O

42 FURTHER DESCRIPTION OF IMPORTANT FEATURES
S E E C O N T I N U A T I O N S H E E T

43 HISTORY AND SIGNIFICANCE
S E E C O N T I N U A T I O N S H E E T

44 DESCRIPTION OF ENVIRONMENT AND OUTBUILDINGS
S E E C O N T I N U A T I O N S H E E T

45 SOURCES OF INFORMATION
S E E C O N T I N U A T I O N S H E E T

46 PREPARED BY
LINDA STOCKMANN

47 ORGANIZATION
KIRK. LANDM. COMM.

48 DATE
6/88

49 REVISION DATE(S)

Bldg. 1175
639 East Jefferson

This building is primarily read as a one-and-a-half story rectangular block with side gables. There is a two-story projecting wing across the rear elevation. The primary elevation features a one-and-a-half story projecting bay and a small inset wall dormer. The projecting bay features the primary entrance which contains a single-leaf wood panel door with a fanlight in the upper one-third. It is covered by an aluminum storm door. The majority of the windows on the building are double-hung wood sash with six-over-six light configurations. They feature wide wood surrounds and narrow wood lug sills. The building also features single-leaf wood casement windows with both single lights and multi-lights. Some of the windows have decorative wood shutters.

Office of Historic Preservation
P.O. Box 176
Jefferson City, MO 65102
Certified Local Government Program
Historic Inventory - Phase 3

Kirkwood, Missouri

Continuation Sheet #1175
639 E. Jefferson

43. History and Significance

1. This is a "Sears Roebuck" house--per current owner.
2. Permit #23M31092, 10/20/75, two (2) story addition.
3. Permit #07365, 8/24/65--move frame garage to new foundation.

44. Description of Environment and Outbuildings

This is a moderate size lot with a few large and/or old trees. There is a detached one (1) car frame garage on the NE corner of the lot.

OFFICE OF HISTORIC PRESERVATION, P.O. BOX 176, JEFFERSON CITY, MISSOURI 65101
H I S T O R I C I N V E N T O R Y

SLA5018-342

1 NO 1127 LOCAL #
2 COUNTY
ST.LOUIS COUNTY
3.LOCATION OF NEGATIVES
LINDA STOCKMANN

4 PRESENT NAME(S)

5 OTHER NAME(S)

6 SPECIFIC LOCATION
640 E. JEFFERSON
640 E. JEFFERSON

7 CITY OR TOWN
K I R K W O O D, M O

8 SITE PLAN WITH NORTH ARROW
S E E M A P

16 THEMATIC CATEGORY

17 DATE(S) OR PERIOD
CA 1937

18 STYLE OR DESIGN ECLECTIC
COLONIAL REVIVAL

19 ARCHITECT OR ENGINEER

20 CONTRACTOR OR BUILDER
WORTHINGTON CONSTR. COMPANY

21 ORIGINAL USE, IF APPARENT
SINGLE FAMILY

22 PRESENT USE
SINGLE FAMILY

23 OWNERSHIP PUBLIC
PRIVATE X

24 OWNER'S NAME & ADDRESS (IF KNOWN)

25 OPEN TO PUBLIC (YES/NO) N

26 LOCAL CONTACT PERSON OR ORGANIZATION

27 OTHER SURVEYS IN WHICH INCLUDED

28 NO OF STORIES 01.0

29 BASEMENT (Y/N) Y
FULL (Y/N)

30 FOUNDATION MATERIAL
CONCRETE

31 WALL CONSTRUCTION
FRAME

32 ROOF TYPE & MATERIAL
TRI-GABLE
ASPHALT SHINGLE

33 NO. OF BAYS
FRONT 3 SIDE 2

34 WALL TREATMENT
ALUMIUN HORIZONTAL
LAP SIDING

35 PLAN SHAPE
RECTANGULAR

36 CHANGES ADDITION
(EXPLAIN ALTERED
IN #42) MOVED

37 CONDITION
INTERIOR
EXTERIOR GOOD

38 PRESERVATION UNDERWAY? (Y/N) N

39 ENDANGERED (YES/NO) N
BY WHAT ?

40 VISIBLE FROM PUBLIC ROAD ?
(YES/NO) Y

41 DISTANCE FROM AND FRONTAGE ON ROAD

9 COORDINATES
LOT
LANG

10 SITE STRUCTURE
BUILDING X OBJECT

11 ON NAT'L REG? (YES/NO) N

12 IS IT ELIBIBLE? (YES/NO)

13 PART OF HIST DIST (YES/NO) N

14 DIST POTENT (YES/NO)

15 NAME OF ESTABLISHED DISTRICT

42 FURTHER DESCRIPTION OF IMPORTANT FEATURES
S E E C O N T I N U A T I O N S H E E T

43 HISTORY AND SIGNIFICANCE
S E E C O N T I N U A T I O N S H E E T

44 DESCRIPTION OF ENVIRONMENT AND OUTBUILDINGS
S E E C O N T I N U A T I O N S H E E T

45 SOURCES OF INFORMATION
S E E C O N T I N U A T I O N S H E E T

P H O T O

46 PREPARED BY
LINDA STOCKMANN

47 ORGANIZATION
KIRK. LANDM. COMM.

48 DATE
6/88

49 REVISION DATE(S)

Bldg. 1127
640 E. Jefferson

This building is primarily read as a one story rectangular block. The front half of the building is covered by a side gabled roof. The rear half of the building is covered by a rear facing gabled roof. The Colonial Revival references include its close rake & eaves, multiple glazing in both sash and window shutters. The primary entrance is off center toward the west. It is recessed. It contains a single-leaf wood six-panel Colonial style door which is covered by an aluminum storm door. The windows are double-hung wood sash with eight over eight light configurations. There is an enclosed sunroom on the southwest corner of the rear of the building.

Office of Historic Preservation
P.O. Box 176
Jefferson City, MO 65102
Certified Local Government Program
Historic Inventory - Phase 3

Kirkwood, Missouri

Continuation Sheet #1127
640 E. Jefferson

43. History and Significance

Original owner--Mrs. B. Worthington--permit #3291, 3/9/37.

44. Description of Environment and Outbuildings

This is a corner lot with a number of large and/or old trees. The front walk is a "S" curve leading to the front entrance. An asphlat driveway and parking pad are accessed off of Mitchell.

OFFICE OF HISTORIC PRESERVATION, P.O. BOX 176, JEFFERSON CITY, MISSOURI 65101

H I S T O R I C I N V E N T O R Y

SLA5018-343

1 NO 1176 LOCAL #

2 COUNTY
ST.LOUIS COUNTY

3.LOCATION OF NEGATIVES
LINDA STOCKMANN

4 PRESENT NAME(S)

5 OTHER NAME(S)

6 SPECIFIC LOCATION
641 E. JEFFERSON
641 E. JEFFERSON

7 CITY OR TOWN
K I R K W O O D, M O

8 SITE PLAN WITH NORTH ARROW
S E E M A P

9 COORDINATES
LOT
LANG

10 SITE X STRUCTURE
BUILDING OBJECT

11 ON NAT'L REG? (YES/NO) N

12 IS IT ELIBIBLE? (YES/NO)

13 PART OF HIST DIST (YES/NO) N

14 DIST POTENT (YES/NO)

15 NAME OF ESTABLISHED DISTRICT

16 THEMATIC CATEGORY

17 DATE(S) OR PERIOD
CA 1935

18 STYLE OR DESIGN ECLECTIC
COLONIAL REVIVAL

19 ARCHITECT OR ENGINEER

20 CONTRACTOR OR BUILDER

21 ORIGINAL USE, IF APPARENT
SINGLE FAMILY

22 PRESENT USE
SINGLE FAMILY

23 OWNERSHIP PUBLIC
PRIVATE X

24 OWNER'S NAME & ADDRESS (IF KNOWN)

25 OPEN TO PUBLIC (YES/NO) N

26 LOCAL CONTACT PERSON OR ORGANIZATION

27 OTHER SURVEYS IN WHICH INCLUDED

28 NO OF STORIES 02.0

29 BASEMENT (Y/N) Y
FULL (Y/N)

30 FOUNDATION MATERIAL
CONCRETE

31 WALL CONSTRUCTION
MASONRY

32 ROOF TYPE & MATERIAL
SIDE GABLE
ASPHALT SHINGLE

33 NO. OF BAYS
FRONT 3 SIDE 2

34 WALL TREATMENT
RED BRICK

35 PLAN SHAPE
IRREGULAR

36 CHANGES (EXPLAIN IN #42) ADDITION
ALTERED
MOVED

37 CONDITION
INTERIOR
EXTERIOR EXCELLENT

38 PRESERVATION UNDERWAY? (Y/N) N

39 ENDANGERED (YES/NO) N
BY WHAT ?

40 VISIBLE FROM PUBLIC ROAD ? (YES/NO) Y

41 DISTANCE FROM AND FRONTAGE ON ROAD

P H O T O

42 FURTHER DESCRIPTION OF IMPORTANT FEATURES
S E E C O N T I N U A T I O N S H E E T

43 HISTORY AND SIGNIFICANCE
S E E C O N T I N U A T I O N S H E E T

44 DESCRIPTION OF ENVIRONMENT AND OUTBUILDINGS
S E E C O N T I N U A T I O N S H E E T

45 SOURCES OF INFORMATION
S E E C O N T I N U A T I O N S H E E T

46 PREPARED BY
LINDA STOCKMANN

47 ORGANIZATION
KIRK. LANDM. COMM.

48 DATE
6/88

49 REVISION DATE(S)

Bldg. 1176
641 E. Jefferson

This building is primarily read as a two story rectangular block with side gables. The roofline features close rakes and eaves. There is a molded wood frieze in place beneath the eaves of the facade. The Colonial Revival references include the central accentuated projecting facade entry, the multi-pane window glazing in both sash, and the working wood shutters. The primary entrance projects. It features a brick enclosure with four smooth wood pilasters and a plain wood frieze. There is a wrought iron balustrade on top of this projecting entry. The primary entrance contains a single-leaf wood panel door with leaded stain glass in the central portion of the door. It is covered by a wood screen door. The windows are double-hung wood sash with eight over eight or six over six light configurations. They feature brick soldier-course sills. The windows on the first level feature vertical point brick lintels with two tiered horizontal bricks on top of those. This has the overall effect of an entablature.

Office of Historic Preservation
P.O. Box 176
Jefferson City, MO 65102
Certified Local Government Program
Historic Inventory - Phase 3

Kirkwood, Missouri

Continuation Sheet #1176
641 E. Jefferson

43. History and Significance

Permit #07286, 5/20/65--add frame garage and storage area to existing masonary garage.

44. Description of Environment and Outbuildings

This is a moderate size lot with a few large and/or old trees. There is a detached two (2) car brick garage at the rear of the lot.

OFFICE OF HISTORIC PRESERVATION, P.O. BOX 176, JEFFERSON CITY, MISSOURI 65101

H I S T O R I C I N V E N T O R Y

SLA5012-344

1 NO 1126 LOCAL #
2 COUNTY
ST.LOUIS COUNTY
3.LOCATION OF NEGATIVES
LINDA STOCKMANN

4 PRESENT NAME(S)

5 OTHER NAME(S)

6 SPECIFIC LOCATION
642 E. JEFFERSON
642 E. JEFFERSON

7 CITY OR TOWN
K I R K W O O D, M O

8 SITE PLAN WITH NORTH ARROW
S E E M A P

9 COORDINATES
LOT
LANG

10 SITE / STRUCTURE
BUILDING X / OBJECT

11 ON NAT'L REG? (YES/NO) N

12 IS IT ELIBIBLE? (YES/NO)

13 PART OF HIST DIST (YES/NO) N

14 DIST POTENT (YES/NO)

15 NAME OF ESTABLISHED DISTRICT

16 THEMATIC CATEGORY

17 DATE(S) OR PERIOD
CA 1935

18 STYLE OR DESIGN MODERN
MINIMAL TRADITIONAL

19 ARCHITECT OR ENGINEER

20 CONTRACTOR OR BUILDER

21 ORIGINAL USE, IF APPARENT
SINGLE FAMILY

22 PRESENT USE
SINGLE FAMILY

23 OWNERSHIP PUBLIC
PRIVATE X

24 OWNER'S NAME & ADDRESS (IF KNOWN)

25 OPEN TO PUBLIC (YES/NO) N

26 LOCAL CONTACT PERSON OR ORGANIZATION

27 OTHER SURVEYS IN WHICH INCLUDED

28 NO OF STORIES 01.5

29 BASEMENT (Y/N) Y
FULL (Y/N)

30 FOUNDATION MATERIAL
CONCRETE

31 WALL CONSTRUCTION
MASONRY

32 ROOF TYPE & MATERIAL
SIDE GABLE
ASPHALT SHINGLE

33 NO. OF BAYS
FRONT 4 SIDE 2

34 WALL TREATMENT
MULTI-COLOR BRICK

35 PLAN SHAPE
IRREGULAR

36 CHANGES (EXPLAIN IN #42) ADDITION / ALTERED / MOVED

37 CONDITION
INTERIOR
EXTERIOR EXCELLENT

38 PRESERVATION UNDERWAY? (Y/N) N

39 ENDANGERED (YES/NO) N
BY WHAT ?

40 VISIBLE FROM PUBLIC ROAD ? (YES/NO) Y

41 DISTANCE FROM AND FRONTAGE ON ROAD

42 FURTHER DESCRIPTION OF IMPORTANT FEATURES
S E E C O N T I N U A T I O N S H E E T

43 HISTORY AND SIGNIFICANCE
S E E C O N T I N U A T I O N S H E E T

44 DESCRIPTION OF ENVIRONMENT AND OUTBUILDINGS
S E E C O N T I N U A T I O N S H E E T

45 SOURCES OF INFORMATION
S E E C O N T I N U A T I O N S H E E T

P H O T O

46 PREPARED BY
LINDA STOCKMANN

47 ORGANIZATION
KIRK. LANDM. COMM.

48 DATE
6/88

49 REVISION DATE(S)

Bldg. 1126
642 E. Jefferson

This building is primarily read as a one and a half story rectangular block with side gables. Its primary elevation features a secondary intersecting gable. The area of this gable is covered with narrow wood horizontal lap siding. The primary entrance is on a projecting gabled bay. It contains a single-leaf wood door which is covered by an aluminum storm door. The door is topped by a decorative poured stone lintel with vertical point brick drops at the edges of this lintel. It therefore has the effect of a label although it is flush with the wall surface. The windows are multi-light metal roll-out casement windows. They feature brick soldier-course sills and vertical-point brick lintels on the brick wall clad surfaces. The attic level windows are double-leaf wood casement windows with multi-lights in each leaf. There is a vertical-point brick string course in place beneath the peak of the primary intersecting gable on the facade.

Office of Historic Preservation
P.O. Box 176
Jefferson City, MO 65102
Certified Local Government Program
Historic Inventory - Phase 3

Kirkwood, Missouri

Continuation Sheet #1126
642 E. Jefferson

43. History and Significance

Permit #362, 3/7/42--garage.

44. Description of Environment and Outbuildings
This lot features a single tree, an asphlat driveway along the west side and an one (1) car detached frame garage in the SW corner.

OFFICE OF HISTORIC PRESERVATION, P.O. BOX 176, JEFFERSON CITY, MISSOURI 65101

H I S T O R I C I N V E N T O R Y

SLA5018-345

1 NO 1177 LOCAL #
2 COUNTY
ST.LOUIS COUNTY
3.LOCATION OF NEGATIVES
LINDA STOCKMANN

4 PRESENT NAME(S)

5 OTHER NAME(S)

6 SPECIFIC LOCATION
643 E. JEFFERSON
643 E. JEFFERSON

7 CITY OR TOWN
K I R K W O O D, M O

8 SITE PLAN WITH NORTH ARROW

S E E M A P

9 COORDINATES
LOT
LANG

10 SITE STRUCTURE
BUILDING X OBJECT

11 ON NAT'L REG? (YES/NO) N

12 IS IT ELIBIBLE? (YES/NO)

13 PART OF HIST DIST (YES/NO) N

14 DIST POTENT (YES/NO)

15 NAME OF ESTABLISHED DISTRICT

16 THEMATIC CATEGORY

17 DATE(S) OR PERIOD
CA 1935

18 STYLE OR DESIGN ECLECTIC
COLONIAL REVIVAL

19 ARCHITECT OR ENGINEER

20 CONTRACTOR OR BUILDER

21 ORIGINAL USE, IF APPARENT
SINGLE FAMILY

22 PRESENT USE
SINGLE FAMILY

23 OWNERSHIP PUBLIC
PRIVATE X

24 OWNER'S NAME & ADDRESS (IF KNOWN)

25 OPEN TO PUBLIC (YES/NO) N

26 LOCAL CONTACT PERSON OR ORGANIZATION

27 OTHER SURVEYS IN WHICH INCLUDED

28 NO OF STORIES 01.5

29 BASEMENT (Y/N) Y
FULL (Y/N)

30 FOUNDATION MATERIAL
CONCRETE

31 WALL CONSTRUCTION
FRAME

32 ROOF TYPE & MATERIAL
SIDE GABLE
ASPHALT SHINGLE

33 NO. OF BAYS
FRONT 3 SIDE 2

34 WALL TREATMENT
ASBESTOS SHINGLES

35 PLAN SHAPE

36 CHANGES (EXPLAIN IN #42) ADDITION X
ALTERED
MOVED

37 CONDITION
INTERIOR
EXTERIOR GOOD

38 PRESERVATION UNDERWAY? (Y/N) N

39 ENDANGERED (YES/NO) N
BY WHAT ?

40 VISIBLE FROM PUBLIC ROAD ? (YES/NO) Y

41 DISTANCE FROM AND FRONTAGE ON ROAD

P H O T O

42 FURTHER DESCRIPTION OF IMPORTANT FEATURES
S E E C O N T I N U A T I O N S H E E T

43 HISTORY AND SIGNIFICANCE
S E E C O N T I N U A T I O N S H E E T

44 DESCRIPTION OF ENVIRONMENT AND OUTBUILDINGS
S E E C O N T I N U A T I O N S H E E T

45 SOURCES OF INFORMATION
S E E C O N T I N U A T I O N S H E E T

46 PREPARED BY
LINDA STOCKMANN

47 ORGANIZATION
KIRK. LANDM. COMM.

48 DATE
6/88

49 REVISION DATE(S)

Bldg. 1177
643 E. Jefferson

This building is primarily read as a one and a half story rectangular block of the Cape Cod plan. Its Colonial Revival references includes the close rake & eaves of the roofline, the twin gabled facade dormers, the central accentuated entry, a symmetrical facade presentation and the multi pane window glazing in both sash. The primary entrance contains a single-leaf wood six panel Colonial-style door which is covered by an aluminum storm door. This is surrounded by smooth wide wood surrounds with a wide wood lintel. There is a full width entry porch which features a wood balustrade at the second level. The entry porch has stylized wood posts with cut-out wood spandrels and a wood balustrade. The windows are double-hung wood sash with either six-over-six or eight-over-eight light configurations. The windows on the first level feature wide wood surrounds, wood entablatures and narrow wood lug sills. The facade windows at the first level have decorative wood shutters. The windows of the attic level feature narrow molded wood surrounds with wood lug sills. There is a projecting room addition on the rear elevation and a basement level garage entry also on that elevation.

Office of Historic Preservation
P.O. Box 176
Jefferson City, MO 65102
Certified Local Government Program
Historic Inventory - Phase 3

Kirkwood, Missouri

Continuation Sheet #1177
643 E. Jefferson

43. History and Significance

1. Permit #23M310973, 9/3/74--enlarge porch.
2. Permit #23M310973, 3/27/81--addition and alterations, enclosed porch.
3. Permit # not noted, 6/22/84--carport.

44. Description of Environment and Outbuildings

This is a moderate size lot with a few large and/or old trees. There is an open-frame carport located at the driveway entrance to a basement level garage on the rear elevation.

OFFICE OF HISTORIC PRESERVATION, P.O. BOX 176, JEFFERSON CITY, MISSOURI 65101
H I S T O R I C I N V E N T O R Y

SLA5012-346

1 NO 1178 LOCAL #
2 COUNTY
ST.LOUIS COUNTY
3.LOCATION OF NEGATIVES
LINDA STOCKMANN

4 PRESENT NAME(S)

5 OTHER NAME(S)

6 SPECIFIC LOCATION
645 E. JEFFERSON
645 E. JEFFERSON

7 CITY OR TOWN
K I R K W O O D, M O

8 SITE PLAN WITH NORTH ARROW
S E E M A P

9 COORDINATES
LOT
LANG

10 SITE STRUCTURE
BUILDING X OBJECT

11 ON NAT'L REG? (YES/NO) N

12 IS IT ELIBIBLE? (YES/NO)

13 PART OF HIST DIST (YES/NO) N

14 DIST POTENT (YES/NO)

15 NAME OF ESTABLISHED DISTRICT

16 THEMATIC CATEGORY

17 DATE(S) OR PERIOD
CA 1935

18 STYLE OR DESIGN ECLECTIC
COLONIAL REVIVAL

19 ARCHITECT OR ENGINEER

20 CONTRACTOR OR BUILDER

21 ORIGINAL USE, IF APPARENT
SINGLE FAMILY

22 PRESENT USE
SINGLE FAMILY

23 OWNERSHIP PUBLIC
PRIVATE X

24 OWNER'S NAME & ADDRESS (IF KNOWN)

25 OPEN TO PUBLIC (YES/NO) N

26 LOCAL CONTACT PERSON OR ORGANIZATION

27 OTHER SURVEYS IN WHICH INCLUDED

28 NO OF STORIES 01.5

29 BASEMENT (Y/N) Y
FULL (Y/N)

30 FOUNDATION MATERIAL
CONCRETE

31 WALL CONSTRUCTION
MASONRY

32 ROOF TYPE & MATERIAL
SIDE GABLE
ASPHALT SHINGLE

33 NO. OF BAYS
FRONT 3 SIDE 2

34 WALL TREATMENT
PAINTED BRICK

35 PLAN SHAPE
IRREGULAR

36 CHANGES (EXPLAIN IN #42) ADDITION
ALTERED
MOVED

37 CONDITION
INTERIOR
EXTERIOR GOOD

38 PRESERVATION UNDERWAY? (Y/N) N

39 ENDANGERED (YES/NO) N
BY WHAT ?

40 VISIBLE FROM PUBLIC ROAD ? (YES/NO) Y

41 DISTANCE FROM AND FRONTAGE ON ROAD

42 FURTHER DESCRIPTION OF IMPORTANT FEATURES
S E E C O N T I N U A T I O N S H E E T

43 HISTORY AND SIGNIFICANCE
S E E C O N T I N U A T I O N S H E E T

44 DESCRIPTION OF ENVIRONMENT AND OUTBUILDINGS
S E E C O N T I N U A T I O N S H E E T

45 SOURCES OF INFORMATION
S E E C O N T I N U A T I O N S H E E T

P H O T O

46 PREPARED BY
LINDA STOCKMANN

47 ORGANIZATION
KIRK. LANDM. COMM.

48 DATE
6/88

49 REVISION DATE(S)

Bldg. 1178
645 E. Jefferson

This building is primarily read as a one and a half story rectangular block with side gables. There is a one story projecting screened-in porch on the east elevation. The Colonial Revival references include the close rakes and eaves of the roofline, the effect of dentils along the roofline of the facade and the rear elevations, the central accentuated facade entry, a three-sided bay window on the facade, multi-pane window glazing in the upper sash and decorative louvered window shutters. The primary entrance contains a single-leaf wood door with six lights in its upper half. This is covered by an aluminum storm door and flanked by projecting brick panels in a quoin-like manner. There is a shallow shed roof or pent in place above the entry. The windows are double-hung wood sash. They feature brick soldier-course sills. The dentils that span the primary and rear elevations are formed by projecting bricks. The facade also features twin gabled wall dormers. The area of the peaks of the gables on the house is clad in wide wood horizontal siding.

Office of Historic Preservation
P.O. Box 176
Jefferson City, MO 65102
Certified Local Government Program
Historic Inventory - Phase 3

Kirkwood, Missouri

Continuation Sheet #1178
645 E. Jefferson

43. History and Significance

Approximately 40 years old per current owner.

44. Description of Environment and Outbuildings

This is a moderate size lot. There is a detached one (1) car frame garage toward the rear of the lot.

OFFICE OF HISTORIC PRESERVATION, P.O. BOX 176, JEFFERSON CITY, MISSOURI 65101

H I S T O R I C I N V E N T O R Y

SLA5012-347

1 NO 1125 LOCAL #
2 COUNTY
ST.LOUIS COUNTY
3.LOCATION OF NEGATIVES
LINDA STOCKMANN

4 PRESENT NAME(S)

5 OTHER NAME(S)

6 SPECIFIC LOCATION
656 E. JEFFERSON
656 E. JEFFERSON

7 CITY OR TOWN
K I R K W O O D, M O

8 SITE PLAN WITH NORTH ARROW

S E E M A P

9 COORDINATES
LOT
LANG

10 SITE / STRUCTURE
BUILDING X / OBJECT

11 ON NAT'L REG? (YES/NO) N

12 IS IT ELIBIBLE? (YES/NO)

13 PART OF HIST DIST (YES/NO) N

14 DIST POTENT (YES/NO)

15 NAME OF ESTABLISHED DISTRICT

16 THEMATIC CATEGORY

17 DATE(S) OR PERIOD
CA 1935

18 STYLE OR DESIGN ECLECTIC
COLONIAL REVIVAL

19 ARCHITECT OR ENGINEER

20 CONTRACTOR OR BUILDER

21 ORIGINAL USE, IF APPARENT
SINGLE FAMILY

22 PRESENT USE
SINGLE FAMILY

23 OWNERSHIP PUBLIC
PRIVATE X

24 OWNER'S NAME & ADDRESS (IF KNOWN)

25 OPEN TO PUBLIC (YES/NO) N

26 LOCAL CONTACT PERSON OR ORGANIZATION

27 OTHER SURVEYS IN WHICH INCLUDED

28 NO OF STORIES 01.5

29 BASEMENT (Y/N) Y
FULL (Y/N)

30 FOUNDATION MATERIAL
CONCRETE

31 WALL CONSTRUCTION
MASONRY

32 ROOF TYPE & MATERIAL
FRONT GABLE
ASPHALT SHINGLE

33 NO. OF BAYS
FRONT 2 SIDE 2

34 WALL TREATMENT
RED BRICK

35 PLAN SHAPE
IRREGULAR

36 CHANGES (EXPLAIN IN #42) ADDITION
ALTERED
MOVED

37 CONDITION
INTERIOR
EXTERIOR EXCELLENT

38 PRESERVATION UNDERWAY? (Y/N) N

39 ENDANGERED (YES/NO) N
BY WHAT ?

40 VISIBLE FROM PUBLIC ROAD ? (YES/NO) Y

41 DISTANCE FROM AND FRONTAGE ON ROAD

P H O T O

42 FURTHER DESCRIPTION OF IMPORTANT FEATURES
S E E C O N T I N U A T I O N S H E E T

43 HISTORY AND SIGNIFICANCE
S E E C O N T I N U A T I O N S H E E T

44 DESCRIPTION OF ENVIRONMENT AND OUTBUILDINGS
S E E C O N T I N U A T I O N S H E E T

45 SOURCES OF INFORMATION
S E E C O N T I N U A T I O N S H E E T

46 PREPARED BY
LINDA STOCKMANN

47 ORGANIZATION
KIRK. LANDM. COMM.

48 DATE
6/88

49 REVISION DATE(S)

Bldg. 1125
656 E. Jefferson

This building is primarily read as a one and a half story rectangular block with a prominent front facing gable and a projecting one and a half story wing on its east elevation. The facade features a projecting gabled bay which contains the primary entrance. The gables of this bay, as well as the front facing gable of the main house block, feature returns. The primary entrance contains a single-leaf six-panel Colonial style door which is flanked by twin smooth wood pilasters and topped by an entablature with a broken gooseneck pediment. The windows are double-hung wood sash with multi-pane glazing in both sash. The first floor windows of the facade feature decorative shutters. The windows have brick soldier-course sills, and the facade windows on the first level feature brick voussiors. The peak of the primary facade gable has been covered with horizontal lap siding. The home also features a circular Colonial style window on the front wall of the one and a half story projecting wing on the east elevation. This is a wood window with multi-lights and a header brick surround. There is a shed dormer on the west elevation. Its wall are clad in the same horizontal cladding material as that of the peak of the gable.

Office of Historic Preservation
P.O. Box 176
Jefferson City, MO 65102
Certified Local Government Program
Historic Inventory - Phase 3

Kirkwood, Missouri

Continuation Sheet #1125
656 E. Jefferson

43. History and Significance

1. Permit # 23M310946, 8/25/75--close off garage.
2. Permit # 23M310946, 5/7/76--construct detached garage
3. Permit # 23M310946, 9/7/79--room addition.

44. Description of Environment and Outbuildings
This lot has a concrete driveway along the east side leading to a two (2) car detached frame garage located in the SE corner of the lot. There is also a parking area along the side of the garage towards the house.

OFFICE OF HISTORIC PRESERVATION, P.O. BOX 176, JEFFERSON CITY, MISSOURI 65101

H I S T O R I C I N V E N T O R Y

SLA5012-342

1 NO 1179 LOCAL #
2 COUNTY
ST.LOUIS COUNTY
3.LOCATION OF NEGATIVES
LINDA STOCKMANN

4 PRESENT NAME(S)

5 OTHER NAME(S)

6 SPECIFIC LOCATION
659 E. JEFFERSON
659 E. JEFFERSON

7 CITY OR TOWN
K I R K W O O D, M O

8 SITE PLAN WITH NORTH ARROW

S E E M A P

9 COORDINATES
LOT
LANG

10 SITE STRUCTURE
BUILDING X OBJECT

11 ON NAT'L REG? (YES/NO) N

12 IS IT ELIBIBLE? (YES/NO)

13 PART OF HIST DIST (YES/NO) N

14 DIST POTENT (YES/NO)

15 NAME OF ESTABLISHED DISTRICT

16 THEMATIC CATEGORY

17 DATE(S) OR PERIOD
CA 1935

18 STYLE OR DESIGN ECLECTIC
COLONIAL REVIVAL

19 ARCHITECT OR ENGINEER

20 CONTRACTOR OR BUILDER

21 ORIGINAL USE, IF APPARENT
SINGLE FAMILY

22 PRESENT USE
SINGLE FAMILY

23 OWNERSHIP PUBLIC
PRIVATE X

24 OWNER'S NAME & ADDRESS (IF KNOWN)

25 OPEN TO PUBLIC (YES/NO) N

26 LOCAL CONTACT PERSON OR ORGANIZATION

27 OTHER SURVEYS IN WHICH INCLUDED

28 NO OF STORIES 01.5

29 BASEMENT (Y/N) Y
FULL (Y/N)

30 FOUNDATION MATERIAL
CONCRETE

31 WALL CONSTRUCTION
MASONRY

32 ROOF TYPE & MATERIAL
SIDE GABLE
ASPHALT SHINGLE

33 NO. OF BAYS
FRONT 3 SIDE 2

34 WALL TREATMENT
VARIGATED BRICK

35 PLAN SHAPE
IRREGULAR

36 CHANGES (EXPLAIN IN #42) ADDITION
ALTERED
MOVED

37 CONDITION
INTERIOR
EXTERIOR EXCELLENT

38 PRESERVATION UNDERWAY? (Y/N) N

39 ENDANGERED (YES/NO) N
BY WHAT ?

40 VISIBLE FROM PUBLIC ROAD ? (YES/NO) Y

41 DISTANCE FROM AND FRONTAGE ON ROAD

P H O T O

42 FURTHER DESCRIPTION OF IMPORTANT FEATURES
S E E C O N T I N U A T I O N S H E E T

43 HISTORY AND SIGNIFICANCE
S E E C O N T I N U A T I O N S H E E T

44 DESCRIPTION OF ENVIRONMENT AND OUTBUILDINGS
S E E C O N T I N U A T I O N S H E E T

45 SOURCES OF INFORMATION
S E E C O N T I N U A T I O N S H E E T

46 PREPARED BY
LINDA STOCKMANN

47 ORGANIZATION
KIRK. LANDM. COMM.

48 DATE
6/88

49 REVISION DATE(S)

Bldg. 1179
659 E. Jefferson

This building is primarily read as a one and a half story rectangular block with side gables. Its Colonial Revival references include its twin gabled facade wall dormers, its central accentuated projecting facade entry, its multi-pane glazing in both upper and lower sash, its decorative window shutters, its exterior wall-end chimneys and its symmetrical facade presentation. The home features nice brick work such as the brick dentils in place along the roofline of the primary and rear elevations, a belt of brick soldier-coursing in place beneath the attic level windows and a three-course header brick segmental arch with mock brick keystone in place above the first floor windows on the primary elevation. The windows are double-hung wood sash. They feature brick soldier-course sills and plain wood surrounds. The windows on the first level of the facade have arched tops. The primary entry is on a brick projection. It contains a single-leaf wood panel door with leaded glass in the central portion of the door. It is covered by an aluminum storm door.The bellcast roof of this projecting entry bay overhangs on its front wall, and is supported by a decorative wrought iron frieze, spandrels and posts.

Office of Historic Preservation
P.O. Box 176
Jefferson City, MO 65102
Certified Local Government Program
Historic Inventory - Phase 3

Kirkwood, Missouri

Continuation Sheet #1179
659 E. Jefferson

43. History and Significance

44. Description of Environment and Outbuildings

This is a moderate size open lot. There is a detached two (2) car brick garage toward the rear of the lot.

OFFICE OF HISTORIC PRESERVATION, P.O. BOX 176, JEFFERSON CITY, MISSOURI 65101
H I S T O R I C I N V E N T O R Y

SLA5018-3417

1 NO 1124 LOCAL #
2 COUNTY
ST.LOUIS COUNTY
3.LOCATION OF NEGATIVES
LINDA STOCKMANN

4 PRESENT NAME(S)

5 OTHER NAME(S)

6 SPECIFIC LOCATION
660 E. JEFFERSON
660 E. JEFFERSON

7 CITY OR TOWN
K I R K W O O D, M O

8 SITE PLAN WITH NORTH ARROW
S E E M A P

9 COORDINATES
LOT
LANG

10 SITE / STRUCTURE
BUILDING X / OBJECT

11 ON NAT'L REG? (YES/NO) N

12 IS IT ELIBIBLE? (YES/NO)

13 PART OF HIST DIST (YES/NO) N

14 DIST POTENT (YES/NO)

15 NAME OF ESTABLISHED DISTRICT

16 THEMATIC CATEGORY

17 DATE(S) OR PERIOD
CA 1935

18 STYLE OR DESIGN ECLECTIC
TUDOR

19 ARCHITECT OR ENGINEER
P

20 CONTRACTOR OR BUILDER

21 ORIGINAL USE, IF APPARENT
SINGLE FAMILY

22 PRESENT USE
SINGLE FAMILY

23 OWNERSHIP PUBLIC
PRIVATE X

24 OWNER'S NAME & ADDRESS (IF KNOWN)

25 OPEN TO PUBLIC (YES/NO) N

26 LOCAL CONTACT PERSON OR ORGANIZATION

27 OTHER SURVEYS IN WHICH INCLUDED

28 NO OF STORIES 01.5

29 BASEMENT (Y/N) Y
FULL (Y/N)

30 FOUNDATION MATERIAL
CONCRETE

31 WALL CONSTRUCTION
FRAME

32 ROOF TYPE & MATERIAL
SIDE GABLE
ASPHALT SHINGLE

33 NO. OF BAYS
FRONT 3 SIDE 2

34 WALL TREATMENT
BRICK VENEER
VINYL HORIZONTAL
LAP SIDING

35 PLAN SHAPE
IRREGULAR

36 CHANGES (EXPLAIN IN #42) ADDITION
ALTERED
MOVED

37 CONDITION
INTERIOR
EXTERIOR EXCELLENT

38 PRESERVATION UNDERWAY? (Y/N) N

39 ENDANGERED (YES/NO) N
BY WHAT ?

40 VISIBLE FROM PUBLIC ROAD ?
(YES/NO) Y

41 DISTANCE FROM AND FRONTAGE ON ROAD

42 FURTHER DESCRIPTION OF IMPORTANT FEATURES
S E E C O N T I N U A T I O N S H E E T

43 HISTORY AND SIGNIFICANCE
S E E C O N T I N U A T I O N S H E E T

44 DESCRIPTION OF ENVIRONMENT AND OUTBUILDINGS
S E E C O N T I N U A T I O N S H E E T

45 SOURCES OF INFORMATION
S E E C O N T I N U A T I O N S H E E T

P H O T O

46 PREPARED BY
LINDA STOCKMANN

47 ORGANIZATION
KIRK. LANDM. COMM.

48 DATE
6/88

49 REVISION DATE(S)

Bldg. 1124
660 E. Jefferson

This building is primarily read as a one and a half story rectangular block with a projecting two car garage wing at the basement level at the rear of the building. There is a deck built on the of this garage. The home features multiple steeply pitched gables and multi-pane glazing as is typical of its Tudor design. The primary elevation features a prominent intersecting gable which tops a projecting bay. Projecting from this bay is a second gable over the primary entry. The primary entry contains a single-leaf wood panel door which is covered by an aluminum storm door. The windows are double hung wood sash with multi-pane glazing in both sash. They have plain wood surrounds and brick soldier-course sills on the brick-clad wall surfaces and wood lug sills on the horizontal lapsided wall surfaces. The windows on the primary elevation feature decorative wood shutters. There are wood plant boxes in place beneath the windows on the first level of the primary elevation. The home also features long shed dormers. There is one that spans the entire rear elevation. On the facade, the shed dormer intersects with the projecting dominant front facing gable.

Office of Historic Preservation
P.O. Box 176
Jefferson City, MO 65102
Certified Local Government Program
Historic Inventory - Phase 3

Kirkwood, Missouri

Continuation Sheet # 1124
660 E. Jefferson

43. History and Significance

Permit # 01018, 12/26/50--two (2) car frame garage.

44. Description of Environment and Outbuildings

This lot has one (1) large and/or old tree, an asphlat driveway leading to a two (2) car detached frame garage and a two (2) car basement level garage. The backyard is partially fenced and there is a wooden porch.

OFFICE OF HISTORIC PRESERVATION, P.O. BOX 176, JEFFERSON CITY, MISSOURI 65101

H I S T O R I C I N V E N T O R Y

SLA5018-350

1 NO 1123 LOCAL #

2 COUNTY
ST.LOUIS COUNTY

3.LOCATION OF NEGATIVES
LINDA STOCKMANN

4 PRESENT NAME(S)

5 OTHER NAME(S)

6 SPECIFIC LOCATION
666 E. JEFFERSON
666 E. JEFFERSON

7 CITY OR TOWN
K I R K W O O D, M O

8 SITE PLAN WITH NORTH ARROW
S E E M A P

9 COORDINATES
LOT
LANG

10 SITE / STRUCTURE
BUILDING X / OBJECT

11 ON NAT'L REG? (YES/NO) N

12 IS IT ELIBIBLE? (YES/NO)

13 PART OF HIST DIST (YES/NO) N

14 DIST POTENT (YES/NO)

15 NAME OF ESTABLISHED DISTRICT

16 THEMATIC CATEGORY

17 DATE(S) OR PERIOD
CA 1937

18 STYLE OR DESIGN ECLECTIC
COLONIAL REVIVAL

19 ARCHITECT OR ENGINEER

20 CONTRACTOR OR BUILDER
ROBERT ROLOFF

21 ORIGINAL USE, IF APPARENT
SINGLE FAMILY

22 PRESENT USE
SINGLE FAMILY

23 OWNERSHIP PUBLIC
PRIVATE X

24 OWNER'S NAME & ADDRESS (IF KNOWN)

25 OPEN TO PUBLIC (YES/NO) N

26 LOCAL CONTACT PERSON OR ORGANIZATION

27 OTHER SURVEYS IN WHICH INCLUDED

28 NO OF STORIES 02.0

29 BASEMENT (Y/N) Y
FULL (Y/N)

30 FOUNDATION MATERIAL
CONCRETE

31 WALL CONSTRUCTION
FRAME

32 ROOF TYPE & MATERIAL
SIDE GABLE
ASPHALT SHINGLE

33 NO. OF BAYS
FRONT 3 SIDE 2

34 WALL TREATMENT
WOOD SHINGLES

35 PLAN SHAPE
IRREGULAR

36 CHANGES (EXPLAIN IN #42) ADDITION
ALTERED
MOVED

37 CONDITION
INTERIOR
EXTERIOR GOOD

38 PRESERVATION UNDERWAY? (Y/N) N

39 ENDANGERED (YES/NO) N
BY WHAT ?

40 VISIBLE FROM PUBLIC ROAD ? (YES/NO) Y

41 DISTANCE FROM AND FRONTAGE ON ROAD

42 FURTHER DESCRIPTION OF IMPORTANT FEATURES
S E E C O N T I N U A T I O N S H E E T

43 HISTORY AND SIGNIFICANCE
S E E C O N T I N U A T I O N S H E E T

44 DESCRIPTION OF ENVIRONMENT AND OUTBUILDINGS
S E E C O N T I N U A T I O N S H E E T

45 SOURCES OF INFORMATION
S E E C O N T I N U A T I O N S H E E T

P H O T O

46 PREPARED BY
LINDA STOCKMANN

47 ORGANIZATION
KIRK. LANDM. COMM.

48 DATE
6/88

49 REVISION DATE(S)

Bldg. 1123
666 E. Jefferson

This building is primarily read as a two story rectangular block with side gables. It features a two story projecting wing on the rear elevation with a basement level garage beneath this wing. There is a wood deck which subsequently projects from that wing. The Colonial Revival references include its central accentuated facade entry, its symmetrical facade presentation, its close rake & eaves, its roofline dentils, its twin gabled facade wall dormers, its multiple-pane glazing in both upper and lower sash, and its window shutters. The primary entrance contains a single-leaf wood panel door which is covered by an aluminum storm door and flanked by smooth wood pilasters and topped by a wood entablature. The windows are double-hung wood sash with molded wood surrounds and narrow wood lug sills. There are two single-leaf casement windows in place above the primary entry. Each leaf contains six lights. These have molded wood surrounds and wood lug sills.

Office of Historic Preservation
P.O. Box 176
Jefferson City, MO 65102
Certified Local Government Program
Historic Inventory - Phase 3

Kirkwood, Missouri

Continuation Sheet #1123
666 E. Jefferson

43. History and Significance

1. Original owner--Robert Roloff--permit #3383, 1937.
2. Permit #B23M310780, 3/27/75--cedar sun deck

44. Description of Environment and Outbuildings
Nicely landscaped corner lot with lots of trees and shrubs. Driveway is accessed from Holmes and there is a wooden deck in back.

OFFICE OF HISTORIC PRESERVATION, P.O. BOX 176, JEFFERSON CITY, MISSOURI 65101

H I S T O R I C I N V E N T O R Y

SLA5018-351

1 NO 1180 LOCAL #
2 COUNTY
ST.LOUIS COUNTY
3.LOCATION OF NEGATIVES
LINDA STOCKMANN

4 PRESENT NAME(S)

5 OTHER NAME(S)

6 SPECIFIC LOCATION
669 E. JEFFERSON
669 E. JEFFERSON

7 CITY OR TOWN
K I R K W O O D, M O

8 SITE PLAN WITH NORTH ARROW
S E E M A P

9 COORDINATES
LOT
LANG

10 SITE / STRUCTURE
BUILDING X / OBJECT

11 ON NAT'L REG? (YES/NO) N

12 IS IT ELIBIBLE? (YES/NO)

13 PART OF HIST DIST (YES/NO) N

14 DIST POTENT (YES/NO)

15 NAME OF ESTABLISHED DISTRICT

16 THEMATIC CATEGORY

17 DATE(S) OR PERIOD
CA 1936

18 STYLE OR DESIGN ECLECTIC
COLONIAL REVIVAL

19 ARCHITECT OR ENGINEER

20 CONTRACTOR OR BUILDER
ROBERT ROLOFF

21 ORIGINAL USE, IF APPARENT
SINGLE FAMILY

22 PRESENT USE
SINGLE FAMILY

23 OWNERSHIP PUBLIC
PRIVATE X

24 OWNER'S NAME & ADDRESS (IF KNOWN)

25 OPEN TO PUBLIC (YES/NO) N

26 LOCAL CONTACT PERSON OR ORGANIZATION

27 OTHER SURVEYS IN WHICH INCLUDED

28 NO OF STORIES 01.5

29 BASEMENT (Y/N) Y
FULL (Y/N)

30 FOUNDATION MATERIAL
CONCRETE

31 WALL CONSTRUCTION
MAS.FRA

32 ROOF TYPE & MATERIAL
SIDE GABLE
ASPHALTSHINGLE

33 NO. OF BAYS
FRONT 3 SIDE 2

34 WALL TREATMENT
RED BRICK
HORIZONTAL
LAP SIDING

35 PLAN SHAPE
IRREGULAR

36 CHANGES (EXPLAIN IN #42) ADDITION
ALTERED
MOVED

37 CONDITION
INTERIOR
EXTERIOR EXCELLENT

38 PRESERVATION UNDERWAY? (Y/N) N

39 ENDANGERED (YES/NO) N
BY WHAT ?

40 VISIBLE FROM PUBLIC ROAD ?
(YES/NO) Y

41 DISTANCE FROM AND FRONTAGE ON ROAD

42 FURTHER DESCRIPTION OF IMPORTANT FEATURES
S E E C O N T I N U A T I O N S H E E T

43 HISTORY AND SIGNIFICANCE
S E E C O N T I N U A T I O N S H E E T

44 DESCRIPTION OF ENVIRONMENT AND OUTBUILDINGS
S E E C O N T I N U A T I O N S H E E T

45 SOURCES OF INFORMATION
S E E C O N T I N U A T I O N S H E E T

P H O T O

46 PREPARED BY
LINDA STOCKMANN

47 ORGANIZATION
KIRK. LANDM. COMM.

48 DATE
6/88

49 REVISION DATE(S)

Bldg. 1180
669 E. Jefferson

This building is primarily read as a one and a half story rectangular block with side gables. It features a full width facade veranda. The veranda features stylized wood posts and a shed roof which is actually an extension of the main house roof. The Colonial Revival references include its three matched gabled facade dormers, the close rakes and eaves of the roofline, the multi-pane glazing in both the upper and lower sashes, its central accentuated facade entry, its decorative wood window shutters, its symmetrical facade presentation and its wall-end exterior chimneys. The primary entrance contains a single-leaf wood door with nine lights in its upper half. It is covered by an aluminum storm door and flanked by smooth wide wood pilasters and topped by a large wood lintel. The windows on the brick wall surfaces feature brick soldier-course sills. The attic level windows have narrow wood lug sills. All windows have plain wood surrounds. The area of the attic level is clad in wide wood horizontal lap siding. There is a two story projecting addition on the rear of this building.

Office of Historic Preservation
P.O. Box 176
Jefferson City, MO 65102
Certified Local Government Program
Historic Inventory - Phase 3

Kirkwood, Missouri

Continuation Sheet #1180
669 E. Jefferson

43. History and Significance
1. Original owner--Robert Roloff--permit #3123, 3/28/36.
2. Permit #00250, 11/9/49--garage.

44. Description of Environment and Outbuildings

This is a large corner lot with many large and/or old trees. The house sets diagnolly on the lot. There is a detached one (1) car frame garage toward the rear of the lot.

OFFICE OF HISTORIC PRESERVATION, P.O. BOX 176, JEFFERSON CITY, MISSOURI 65101

H I S T O R I C I N V E N T O R Y

SLASO1-352

1 NO 1743 LOCAL #
2 COUNTY
ST. LOUIS
3. LOCATION OF NEGATIVES
LINDA STOCKMAN

4 PRESENT NAME(S)

5 OTHER NAME(S)
1ST KIRKWOOD TOWN HALL & OLD DRUG STORE

6 SPECIFIC LOCATION
201, 203 N. KIRKWOOD/WEBSTER

7 CITY OR TOWN
K I R K W O O D, M O

8 SITE PLAN WITH NORTH ARROW

S E E M A P

9 COORDINATES
LOT
LANG

10 SITE / BUILDING X / STRUCTURE / OBJECT

11 ON NAT'L REG? (YES/NO) N

12 IS IT ELIBIBLE? (YES/NO)

13 PART OF HIST DIST (YES/NO) N

14 DIST POTENT (YES/NO)

15 NAME OF ESTABLISHED DISTRICT

16 THEMATIC CATEGORY

17 DATE(S) OR PERIOD
CA 1865

18 STYLE OR DESIGN
VERNACULAR

19 ARCHITECT OR ENGINEER

20 CONTRACTOR OR BUILDER

21 ORIGINAL USE, IF APPARENT
COMMERCIAL

22 PRESENT USE
COMMERCIAL

23 OWNERSHIP PUBLIC / PRIVATE X

24 OWNER'S NAME & ADDRESS (IF KNOWN)

25 OPEN TO PUBLIC (YES/NO) Y

26 LOCAL CONTACT PERSON OR ORGANIZATION

27 OTHER SURVEYS IN WHICH INCLUDED

DESIGNATED LOCAL LANDMARK

28 NO OF STORIES 02.0

29 BASEMENT (Y/N) Y
FULL (Y/N) Y

30 FOUNDATION MATERIAL
BRICK

31 WALL CONSTRUCTION
MASONRY

32 ROOF TYPE & MATERIAL
FLAT
COMPOSITION SHINGLE

33 NO. OF BAYS
FRONT 7 SIDE 7

34 WALL TREATMENT
PAINED BRICK AND WOOD SIDING

35 PLAN SHAPE
RECTANGLE

36 CHANGES (EXPLAIN IN #42) ADDITION X / ALTERED / MOVED

37 CONDITION
INTERIOR
EXTERIOR FAIR

38 PRESERVATION UNDERWAY? (Y/N) N

39 ENDANGERED (YES/NO) N
BY WHAT ?

40 VISIBLE FROM PUBLIC ROAD ? (YES/NO) Y

41 DISTANCE FROM AND FRONTAGE ON ROAD

42 FURTHER DESCRIPTION OF IMPORTANT FEATURES
S E E C O N T I N U A T I O N S H E E T

43 HISTORY AND SIGNIFICANCE
S E E C O N T I N U A T I O N S H E E T

44 DESCRIPTION OF ENVIRONMENT AND OUTBUILDINGS
S E E C O N T I N U A T I O N S H E E T

45 SOURCES OF INFORMATION
S E E C O N T I N U A T I O N S H E E T

P H O T O

46 PREPARED BY
LINDA STOCKMAN

47 ORGANIZATION
KIRKWOOD LANDM COMM.

48 DATE
05/88

49 REVISION DATE(S)

743

201, 203 S. Kirkwood/Webster

This actually two buildings that share a common wall - 201, 203 are the addresses. The first level of the two buildings on the primary elevation has a contiguous finish to it. That level contains two storefronts plus an entry to the second level offices. The southern most storefront is the "Kirkwood Bookstore". It features a single-leaf wood door with six rectangular lights. That entry is recessed and features large plate glass windows. Imitation cames have been applied on the inside of these windows to affect a multi-light configuration. The next entry to the north of that is the entry to the second level. It also is recessed and contains a single-leaf wood door with three horizontal lights. That door is flanked by fluted wood pilasters. The storefront directly to the north of that features a metal and glass single-leaf door as well as full-length plate glass windows. That entry features a projecting entablature which matches the projecting cornice which spans the entire elevation and wraps around onto the side of the building. That cornice features dentils. Directly above the cornice is vertical shiplap siding. The second level of the facade shows a brick wall surface. The window configuration has obviously been altered. There is evidence of two segmental arched windows which have been bricked up. The pattern on the vertical brick arches for those windows is still present. Currently the second level features four double-hung wood sash windows with two over two light configurations. These windows have molded wood surrounds with wood lug sills. They feature heavy entablature and decorative wood shutters. A plain projecting cornice spans 201 North Kirkwood Road and wraps around onto the side elevation. Brick corbeling and dentils span the primary elevation of 203. Windows on the south side of the building have segmental arched tops. These are also double-hung wood sash with two over two light configurations featuring molded surrounds with wood lug sills. There is a two story addition at the rear of the building with 105 E. Jefferson, a one story building, attached to that.

Office of Historic Preservation
P. O. Box 176
Jefferson City, Missouri 65102
CERTIFIED LOCAL GOVERNMENT PROGRAM
HISTORIC INVENTORY - PHASE 3

KIRKWOOD, MISSOURI

Continuation Sheet 201, 203 Kirkwood/Webster

43. History and Significance

Levi House, a member of the Kirkwood Board of Trustees from 1875-1878, is believed to have built this building in the 1860's An 1878 Atlas shows him as the owner and his house on the same lot just west of this building. According to June Dahl's A History of Kirkwood: 1851-1965, in April 1869, the Kirkwood Board of Trustees rented the upper story of this building for official town business. Hence, this building served as the first town hall of Kirkwwod and the Trustees held their meetings there until October 1, 1871 when they moved their meeting place to a building owned by Dr. John Pitman, south of the Pacific Railroad tracks. [Dahl, p. 59].

Ms Dahl also mentions that the building was known to house a drug store. According to an 1896 edition to the "Suburban Leader", which mentions most of the town's businesses at the time. Hemm's Drug Store was established by L. P. Hemm about 1879. This establishment was known as the location for the telephone when telephone service was new to Kirkwood and not widely subscribed to. Local lore has it that for many years when a telephone call came to Hemm's Drug Store for someone in the town, it usually meant a family or business emergency. [Dahl, p. 79, 90].

The Johnson Atlas of 1893 shows the building belonging to James M. Sheer who probably rented the store to Hemm. According to Ms. Dahl, "Doc" Henry Osdieck succeeded L.P. Hemm as owner of the Drug Store about 1904. A 1909 atlas shows Henry Osdieck as owner of the building.

2. Permit # 6355, 6/25/62--build new store fronts and barricade part of walk--owner, John P. Sparks.

*, **, ***

44. DESCRIPTION OF ENVIRONMENT AND OUTBUILDINGS.

There is an asphalt parking lot at the rear.'

The Kirkwood BOOKSTORE
CHILDRENS BOOKS-MAGAZINES-BESTSELLERS-SPECIAL ORDERS
K&E Travel Service
LONDON K&E TRAVEL
TOURS CRUISES AIRLINE TICKETS
AVOID AIRPORT RUSH
PICK UP YOUR AIRLINE TICKETS HERE!
CLOSED
203 B

OFFICE OF HISTORIC PRESERVATION, P.O. BOX 176, JEFFERSON CITY, MISSOURI 65101
H I S T O R I C I N V E N T O R Y

SLA3017-353

1 NC 1742 LOCAL #
2 COUNTY
ST. LOUIS
3. LOCATION OF NEGATIVES
LINDA STOCKMAN

4 PRESENT NAME(S)

5 OTHER NAME(S)

6 SPECIFIC LOCATION
207, 209 N. KIRKWOOD/WEBSTER

7 CITY OR TOWN
K I R K W O O D, M O

8 SITE PLAN WITH NORTH ARROW
S E E M A P

9 COORDINATES
LOT
LANG

10 SITE STRUCTURE
BUILDING X OBJECT

11 ON NAT'L REG? (YES/NO) N

12 IS IT ELIBIBLE? (YES/NO)

13 PART OF HIST DIST (YES/NO) N

14 DIST POTENT (YES/NO)

15 NAME OF ESTABLISHED DISTRICT

16 THEMATIC CATEGORY

17 DATE(S) OR PERIOD
CA 1885

18 STYLE OR DESIGN Romantic/ ITALIANATE

19 ARCHITECT OR ENGINEER

20 CONTRACTOR OR BUILDER

21 ORIGINAL USE, IF APPARENT
COMMERCIAL

22 PRESENT USE
COMMERCIAL

23 OWNERSHIP PUBLIC
PRIVATE X

24 OWNER'S NAME & ADDRESS (IF KNOWN)

25 OPEN TO PUBLIC (YES/NO) Y

26 LOCAL CONTACT PERSON OR ORGANIZATION

27 OTHER SURVEYS IN WHICH INCLUDED

28 NO OF STORIES 02.0

29 BASEMENT (Y/N) N
FULL (Y/N) N

30 FOUNDATION MATERIAL
CONCRETE

31 WALL CONSTRUCTION
MASONRY

32 ROOF TYPE & MATERIAL
FLAT
ROLLED COMPOSITION

33 NO. OF BAYS
FRONT 5 SIDE 3

34 WALL TREATMENT
RED BRICK

35 PLAN SHAPE
IRREGULAR

36 CHANGES (EXPLAIN IN #42) ADDITION X
ALTERED
MOVED

37 CONDITION
INTERIOR
EXTERIOR GOOD

38 PRESERVATION UNDERWAY? (Y/N) N

39 ENDANGERED (YES/NO) N
BY WHAT ?

40 VISIBLE FROM PUBLIC ROAD ? (YES/NO) Y

41 DISTANCE FROM AND FRONTAGE ON ROAD

42 FURTHER DESCRIPTION OF IMPORTANT FEATURES
S E E C O N T I N U A T I O N S H E E T

43 HISTORY AND SIGNIFICANCE
S E E C O N T I N U A T I O N S H E E T

44 DESCRIPTION OF ENVIRONMENT AND OUTBUILDINGS
S E E C O N T I N U A T I O N S H E E T

45 SOURCES OF INFORMATION
S E E C O N T I N U A T I O N S H E E T

P H O T O

46 PREPARED BY
LINDA STOCKMAN

47 ORGANIZATION
KIRKWOOD LANDM COMM.

48 DATE
05/88

49 REVISION DATE(S)

742

207, 209 N. Kirkwood/Webster

This building is primarily read as a two story rectangular block with a planar facade. There are additions at the rear. There is an addition on 207 as well as one on 209. The primary elevation features five segmental arch windows at the second level. These windows feature radiating brick lintels with decorative terra cotta string courses at the top of the windows and in line with the stone sills of the windows. The windows at that level are double-hung wood sash with one over one light configurations. Above the windows are string courses of decorative terra cotta. The motifs include a braided rope motif, an egg and dart motif, a floral motif, a basket weave motif and a palmette motif. The corners of the building at that level feature corbeled brick work. The first level of the primary elevation has been altered. It features three entries; two of them are storefronts. The southern most entry is recessed. It features a single-leaf wood door with a large rectangular light. This storefront features plate glass showcase windows with glazed black ceramic tile in place beneath the windows. The next entry north of that accesses the second floor. It also is recessed and contains a single-leaf wood panel door with a large rectangular light. The next entry north of that is also a storefront. It features a metal and glass single-leaf door as well as full-length plate glass storefront windows.

Office of Historic Preservation
P. O. Box 176
Jefferson City, Missouri 65102
CERTIFIED LOCAL GOVERNMENT PROGRAM
HISTORIC INVENTORY - PHASE 3

KIRKWOOD, MISSOURI

Continuation Sheet 207, 209 N. Kirkwood/Webster

43. History and Significance

Permit # 300, 3/15/41--(1) story storeroom- owner, Fred Harris.

*

44. Description of Environment and Outbuildings.

There is an asphalt parking lot at the rear of the building.

THE TREE HOUSE
SAM
THE TAILOR
SCHEIBEGGER
PHOTOGRAPHER
BICYCLES
OF
KIRKWOOD
NEXUS

OFFICE OF HISTORIC PRESERVATION, P.O. BOX 176, JEFFERSON CITY, MISSOURI 65101
H I S T O R I C I N V E N T O R Y

SLA5012-3K21

1 NO 1747 LOCAL #
2 COUNTY
ST. LOUIS
3. LOCATION OF NEGATIVES
LINDA STOCKMAN

4 PRESENT NAME(S)
BECKSTEIN HOUSE

5 OTHER NAME(S)

6 SPECIFIC LOCATION
736 N. KIRKWOOD/WEBSTER

7 CITY OR TOWN
K I R K W O O D, M O

8 SITE PLAN WITH NORTH ARROW
S E E M A P

9 COORDINATES
LOT
LANG

10 SITE STRUCTURE
BUILDING X OBJECT

11 ON NAT'L REG? (YES/NO) N

12 IS IT ELIBISLE? (YES/NO)

13 PART OF HIST DIST (YES/NO) N

14 DIST PCTENT (YES/NO)

15 NAME OF ESTABLISHED DISTRICT

16 THEMATIC CATEGORY

17 DATE(S) OR PERIOD
CA 1870

18 STYLE OR DESIGN NATIONAL FOLK

19 ARCHITECT OR ENGINEER

20 CONTRACTOR OR BUILDER

21 ORIGINAL USE, IF APPARENT
SINGLE FAMILY RESIDENCE

22 PRESENT USE
SINGLE FAMILY RESIDENCE

23 OWNERSHIP PUBLIC
PRIVATE X

24 OWNER'S NAME & ADDRESS (IF KNOWN)

25 OPEN TO PUBLIC (YES/NO) N

26 LOCAL CONTACT PERSON OR ORGANIZATION

27 OTHER SURVEYS IN WHICH INCLUDED
DESIGNATED LOCAL LANDMARK

28 NO OF STORIES 02.0

29 BASEMENT (Y/N) Y
FULL (Y/N) Y

30 FOUNDATION MATERIAL
STONE

31 WALL CONSTRUCTION
FRAME

32 ROOF TYPE & MATERIAL
SIDE GABLE
ASPHALT SHINGLES

33 NO. OF BAYS
FRONT 3 SIDE 3

34 WALL TREATMENT
VINYL SIDING

35 PLAN SHAPE
IRREGULAR

36 CHANGES ADDITION
(EXPLAIN ALTERED
IN #42) MOVED

37 CONDITION
INTERIOR
EXTERIOR GOOD

38 PRESERVATION UNDERWAY? (Y/N) N

39 ENDANGERED (YES/NO) N
BY WHAT ?

40 VISIBLE FROM PUBLIC ROAD ?
(YES/NO) Y

41 DISTANCE FROM AND FRONTAGE ON ROAD

P H O T O

42 FURTHER DESCRIPTION OF IMPORTANT FEATURES
S E E C O N T I N U A T I O N S H E E T

43 HISTORY AND SIGNIFICANCE
S E E C O N T I N U A T I O N S H E E T

44 DESCRIPTION OF ENVIRONMENT AND OUTBUILDINGS
S E E C O N T I N U A T I O N S H E E T

45 SOURCES OF INFORMATION
S E E C O N T I N U A T I O N S H E E T

46 PREPARED BY
LINDA STOCKMAN

47 ORGANIZATION
KIRKWOOD LANDM COMM.

48 DATE
05/88

49 REVISION DATE(S)

747

736 N. Kirkwood/Webster

This building is primarily an "L" shaped building. It features tri-gables. The foremost section of the building is a two story rectangular block with side gables. There is a two story wing projecting from the northeast corner of the rear of the building that features a gable roof which faces toward the rear. The primary elevation features a secondary gable which interrupts the main house roof. The roof-line features overhanging eaves with decorative wood brackets. The primary elevation features a symetrical presentation. The primary entrance is central. It contains a single-leaf metal clad panel-style door which is covered by an aluminum storm door. It is topped by an art glass transom. The door features a fluted surround with a small wood entablature. The windows are double-hung wood sash and they appear to have multi-lights in both sash, however, the light configuration is affected by applied cames. The windows feature wide molded surrounds with molded entablatures. The windows on the primary elevation also have decorative shutters. The windows on the first level feature irregular break. An open deck projects from the rear elevation of the building.

Office of Historic Preservation
P. O. Box 176
Jefferson City, Missouri 65102
CERTIFIED LOCAL GOVERNMENT PROGRAM
HISTORIC INVENTORY - PHASE 3

KIRKWOOD, MISSOURI

Continuation Sheet 736 N Kirkwood/Webster

43. History and Significance

1. Microfilmed 1975 title search--"grantee in the last recorded date is: Milton Bechstein" (granted full power of sale as executor Amanda L. Bechstein.)

2. Permit # 23M440360, 1980--garage.

*

44. Description of Environment and Outbuildings.

There is a detached two (2) car frame garage in the rear yard.

Office of Historic Preservation
P. O. Box 176
Jefferson City, MO 65102
Certified Local Government Program
Historic Inventory - Phase 3
Kirkwood, Missouri

Bldg. #1447
736 N Kirkwood/Webster

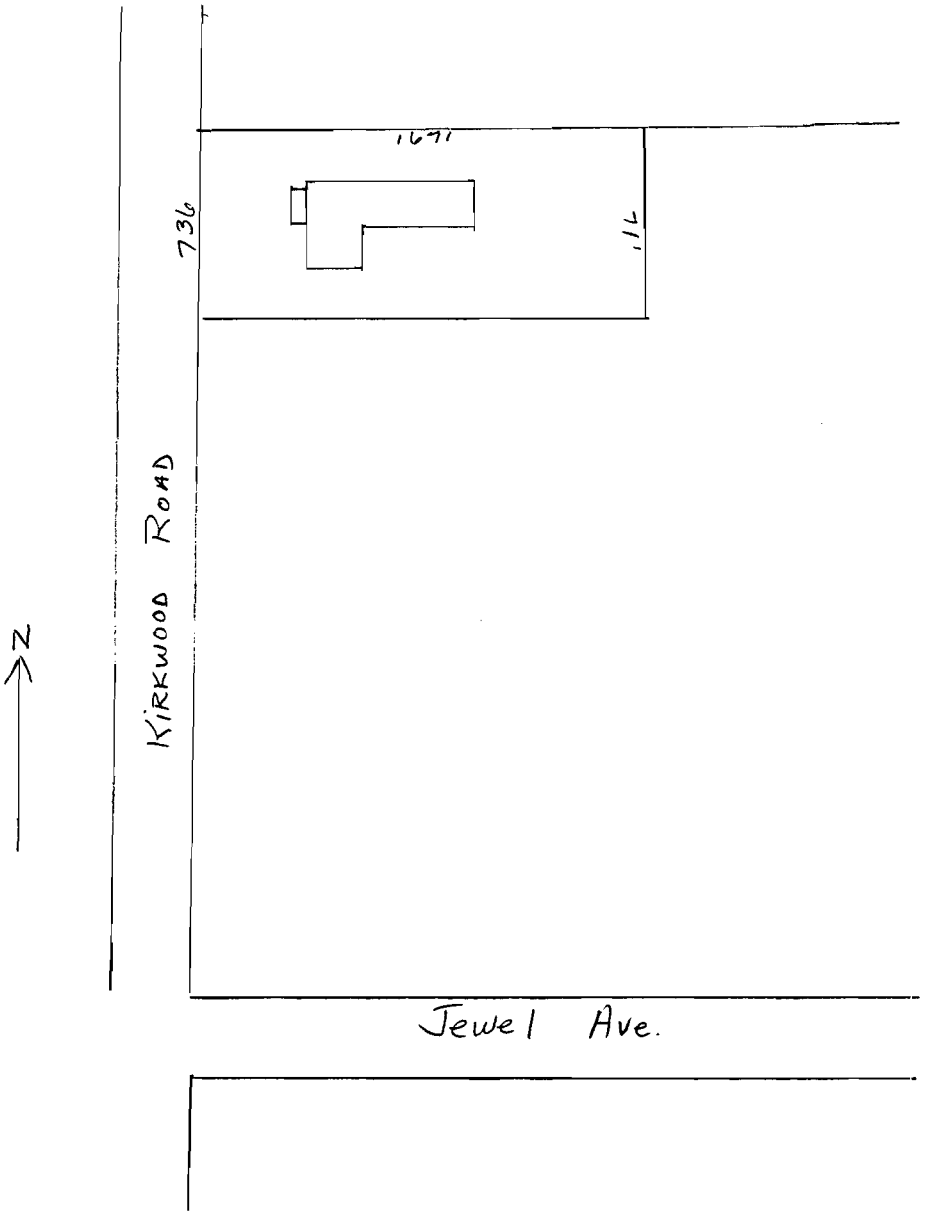

OFFICE OF HISTORIC PRESERVATION, P.O. BOX 176, JEFFERSON CITY, MISSOURI 65101
H I S T O R I C I N V E N T O R Y

SLASCO-355

1 NC 1637 LOCAL #
2 COUNTY
ST. LOUIS
3.LOCATION OF NEGATIVES
LINDA STOCKMAN

4 PRESENT NAME(S)
KIRKWOOD CITY HALL

5 OTHER NAME(S)

6 SPECIFIC LOCATION
143 S. KIRKWOOD/WEBSTER

7 CITY OR TOWN
K I R K W O O D, M O

8 SITE PLAN WITH NORTH ARROW

S E E M A P

9 COORDINATES
LOT
LANG

10 SITE STRUCTURE
BUILDING S OBJECT

11 ON NAT'L REG? (YES/NO) N

12 IS IT ELIBIBLE? (YES/NO)

13 PART OF HIST DIST (YES/NO) N

14 DIST POTENT (YES/NO)

15 NAME OF ESTABLISHED DISTRICT

16 THEMATIC CATEGORY

17 DATE(S) OR PERIOD
CA 1941

18 STYLE OR DESIGN ECLECTIC
NEOCLASSICAL

19 ARCHITECT OR ENGINEER

20 CONTRACTOR OR BUILDER

21 ORIGINAL USE, IF APPARENT
GOVERNMENT

22 PRESENT USE
GOVERNMENT

23 OWNERSHIP PUBLIC X
PRIVATE

24 OWNER'S NAME & ADDRESS (IF KNOWN)

25 OPEN TO PUBLIC (YES/NO) Y

26 LOCAL CONTACT PERSON OR ORGANIZATION

27 OTHER SURVEYS IN WHICH INCLUDED

28 NO OF STORIES 02.0

29 BASEMENT (Y/N) Y
FULL (Y/N) Y

30 FOUNDATION MATERIAL
LIMESTONE

31 WALL CONSTRUCTION
MASONRY

32 ROOF TYPE & MATERIAL
FRONT GABLE
ROLLED COMPOSITION

33 NO. OF BAYS
FRONT 7 SIDE 5

34 WALL TREATMENT
BRICK

35 PLAN SHAPE
IRREGULAR

36 CHANGES ADDITION
(EXPLAIN ALTERED
IN #42) MOVED

37 CONDITION
INTERIOR
EXTERIOR GOOD

38 PRESERVATION UNDERWAY? (Y/N) N

39 ENDANGERED (YES/NO) N
BY WHAT ?

40 VISIBLE FROM PUBLIC ROAD ?
(YES/NO) Y

41 DISTANCE FROM AND FRONTAGE ON ROAD

P H O T O

42 FURTHER DESCRIPTION OF IMPORTANT FEATURES
S E E C O N T I N U A T I O N S H E E T

43 HISTORY AND SIGNIFICANCE
S E E C O N T I N U A T I O N S H E E T

44 DESCRIPTION OF ENVIRONMENT AND OUTBUILDINGS
S E E C O N T I N U A T I O N S H E E T

45 SOURCES OF INFORMATION
S E E C O N T I N U A T I O N S H E E T

46 PREPARED BY
LINDA STOCKMAN

47 ORGANIZATION
KIRKWOOD LANDM COMM.

48 DATE
05/88

49 REVISION DATE(S)

637

143 S. Kirkwood/Webster

This building is a two story rectangular block with two projecting one story side wings. The primary elevation features a two story gabled portico, the gable is pedimented with applied decoration. There is a circular window in the gable featuring keystones. In the stone frieze beneath the gable are incised the words "Kirkwood City Hall" . This gable is supported by fluted stylized columns featuring a variation of the acanthus leaf type capitol. The primary entry is accentuated by a stone attached columns and a broken pediment. It features double-leaf wood doors with nine lights in the upper half. These doors are topped by a elliptical arched window that contains leaded glass with a modified fanlight motif. The windows are double-hung wood sash with multi-lights in both sash. They feature voussiorstyle brick lintels with keystone and large stone sills. The building features a paladian style window directly above the primary entry and voluted stone pilasters which coordinate with the stone columns of the two story portico. There are stone string-courses in place both at the water table level and between the first and second levels. Also visible on the primary elevation is a cupola with a turned wood balustrade. This cupola is topped by a very large weather vane.

43. History and Significance

As Kirkwood grew from a little town to a modern suburb, the city hall located at the northwest of Madison and Kirkwood (a 1913 conversion of the Heege estate) was no longer adequate. After the Great Depression, in January, 1941, the voters of Kirkwood approved the issuing of $148,000 in bonds to cover the cost of several projects -- one of which was the construction of a new city hall. The city officials had already been assured a federal grant of $37,183 to be applied toward the cost of it. The old city hall building was razed and the surrent structure erected.

44. Description of Environment and Outbuildings.

There is an asphalt parking lot at the rear.

KIRKWOOD CITY HALL

OFFICE OF HISTORIC PRESERVATION, P.O. BOX 176, JEFFERSON CITY, MISSOURI 65101
H I S T O R I C I N V E N T O R Y

SLHS019-3546

1 NO 1631 LOCAL #
2 COUNTY
ST. LOUIS
3. LOCATION OF NEGATIVES
LINDA STOCKMAN

4 PRESENT NAME(S)

5 OTHER NAME(S)
BOPP HOUSE

6 SPECIFIC LOCATION
201 S. KIRKWOOD/WEBSTER

7 CITY OR TOWN
K I R K W O O D, M O

8 SITE PLAN WITH NORTH ARROW
S E E M A P

9 COORDINATES
LOT
LANG

10 SITE STRUCTURE
BUILDING X OBJECT

11 ON NAT'L REG? (YES/NO) N

12 IS IT ELIBIBLE? (YES/NO)

13 PART OF HIST DIST (YES/NO) N

14 DIST POTENT (YES/NO)

15 NAME OF ESTABLISHED DISTRICT

16 THEMATIC CATEGORY

17 DATE(S) OR PERIOD
CA 1885

18 STYLE OR DESIGN ROMANTIC
ITALIANATE

19 ARCHITECT OR ENGINEER

20 CONTRACTOR OR BUILDER

21 ORIGINAL USE, IF APPARENT
COMMERCIAL

22 PRESENT USE
COMMERCIAL

23 OWNERSHIP PUBLIC
PRIVATE X

24 OWNER'S NAME & ADDRESS (IF KNOWN)

25 OPEN TO PUBLIC (YES/NO) Y

26 LOCAL CONTACT PERSON OR ORGANIZATION

27 OTHER SURVEYS IN WHICH INCLUDED

28 NO OF STORIES 02.0

29 BASEMENT (Y/N) N
FULL (Y/N) N

30 FOUNDATION MATERIAL
CONCRETE BLOCK

31 WALL CONSTRUCTION
MASONRY

32 ROOF TYPE & MATERIAL
FLAT
ROLLED COMPOSITION

33 NO. OF BAYS
FRONT 6 SIDE 9

34 WALL TREATMENT
PAINTED

35 PLAN SHAPE
RECTANGLE

36 CHANGES (EXPLAIN IN #42) ADDITION
ALTERED
MOVED

37 CONDITION
INTERIOR
EXTERIOR GOOD

38 PRESERVATION UNDERWAY? (Y/N)

39 ENDANGERED (YES/NO) BY WHAT ?

40 VISIBLE FROM PUBLIC ROAD ? (YES/NO)

41 DISTANCE FROM AND FRONTAGE ON ROAD

P H O T O

42 FURTHER DESCRIPTION OF IMPORTANT FEATURES
S E E C O N T I N U A T I O N S H E E T

43 HISTORY AND SIGNIFICANCE
S E E C O N T I N U A T I O N S H E E T

44 DESCRIPTION OF ENVIRONMENT AND OUTBUILDINGS
S E E C O N T I N U A T I O N S H E E T

45 SOURCES OF INFORMATION
S E E C O N T I N U A T I O N S H E E T

46 PREPARED BY

47 ORGANIZATION

48 DATE

49 REVISION DATE(S)

631

201 S. Kirkwood/Webster

This building is primarily read as a two story rectangular block with a flat roof featuring a heavy overhanging cornice on the primary elevation. This cornice slightly wraps around onto the side elevation. The cornice features scrolled brackets and lintels. Beneath the cornice at the attic level of this building are recessed decorative brick panels. The windows on the second level appear to be multi-light fixed windows with large stone sills. They feature decorative shutters. The windows on the side elevation are also multi-light windows featuring brick soldier-course sills and three tier-brick segmental arches. The windows at the first level on the side elevation have been bricked-in, in other words they have been eliminated. The first level of the primary elevation has been sided with molded wood panels. This level features six multi-light store front-facing windows with canvas awnings. The primary entry is angled, it is on the northeast corner of the building. It features double-leaf multi-light wood doors. It is flanked by large fixed multi-light store front-facing windows. The name "Office Supplies EDC, Inc.", is in place above the windows and the entry.

u

Office of Historic Preservation
P. O. Box 176
Jefferson City, Missouri 65102
CERTIFIED LOCAL GOVERNMENT PROGRAM
HISTORIC INVENTORY - PHASE 3

KIRKWOOD, MISSOURI

Continuation Sheet 201 S. Kirkwood/Webster

43. History and Significance

1. Permit #656, 8/8/50 - 2 story brick building - owner, Kirkwood Columbus Realty Co. (? - a building is indicated on this lot on a 1909 atlas, and this building appears to be older than this permit).

2. Permit #2409, 2/11/53 - alterations.

*

44. Description of Environment and Outbuildings.

This is a moderate-size corner lot with a parking lot at the rear.

OFFICE SUPPLIES
EDC, INC.
COPIES

OFFICE OF HISTORIC PRESERVATION, P.O. BOX 176, JEFFERSON CITY, MISSOURI 65101

H I S T O R I C I N V E N T O R Y

1 NC 1630 LOCAL #
2 COUNTY
ST. LOUIS
3.LOCATION OF NEGATIVES
LINDA STOCKMAN

4 PRESENT NAME(S)
JOHN P. SAHRMANN DMD. ORTHODONT.

5 OTHER NAME(S)

6 SPECIFIC LOCATION
209 S. KIRKWOOD/WEBSTER

7 CITY OR TOWN
K I R K W O O D, M O

8 SITE PLAN WITH NORTH ARROW
S E E M A P

9 COORDINATES
LOT
LANG

10 SITE X STRUCTURE
BUILDING OBJECT

11 ON NAT'L REG? (YES/NO) N

12 IS IT ELIBIBLE? (YES/NO)

13 PART OF HIST DIST (YES/NO) N

14 DIST POTENT (YES/NO)

15 NAME OF ESTABLISHED DISTRICT

16 THEMATIC CATEGORY

17 DATE(S) OR PERIOD
CA 1895

18 STYLE OR DESIGN
ECLECTIC/COLONIAL REVIVAL

19 ARCHITECT OR ENGINEER

20 CONTRACTOR OR BUILDER

21 ORIGINAL USE, IF APPARENT
SINGLE FAMILY RESIDENCE

22 PRESENT USE
COMMERCIAL

23 OWNERSHIP PUBLIC
PRIVATE X

24 OWNER'S NAME & ADDRESS (IF KNOWN)

25 OPEN TO PUBLIC (YES/NO) Y

26 LOCAL CONTACT PERSON OR ORGANIZATION

27 OTHER SURVEYS IN WHICH INCLUDED

28 NO OF STORIES 01.0

29 BASEMENT (Y/N) Y
FULL (Y/N) Y

30 FOUNDATION MATERIAL
STONE

31 WALL CONSTRUCTION
MASONRY

32 ROOF TYPE & MATERIAL
LOW HIP
ASPHALT SHINGLES

33 NO. OF BAYS
FRONT 5 SIDE 2

34 WALL TREATMENT
PAINTED BRICK

35 PLAN SHAPE
IRREGULAR

36 CHANGES (EXPLAIN IN #42) ADDITION X
ALTERED
MOVED

37 CONDITION
INTERIOR
EXTERIOR GOOD

38 PRESERVATION UNDERWAY? (Y/N) Y

39 ENDANGERED (YES/NO) Y
BY WHAT ?

40 VISIBLE FROM PUBLIC ROAD ? (YES/NO) N

41 DISTANCE FROM AND FRONTAGE ON ROAD

42 FURTHER DESCRIPTION OF IMPORTANT FEATURES
S E E C O N T I N U A T I O N S H E E T

43 HISTORY AND SIGNIFICANCE
S E E C O N T I N U A T I O N S H E E T

44 DESCRIPTION OF ENVIRONMENT AND OUTBUILDINGS
S E E C O N T I N U A T I O N S H E E T

45 SOURCES OF INFORMATION
S E E C O N T I N U A T I O N S H E E T

P H O T O

46 PREPARED BY
LINDA STOCKMAN

47 ORGANIZATION
KIRKWOOD LANDM COMM.

48 DATE
05/88

49 REVISION DATE(S)

630

209 S. Kirkwood/Webster

This building is primarily read as a one story rectangular block with a low hip roof. The roof-line features widely overhanging eaves. There is a low shed dormer on the primary elevation. The primary elevation features brick quoins, and ab accentuated entry. The entry features a shed roof which is a continuation of the main house roof. This roof is supported by decorative wood brackets. The primary entry has been altered, it now contains a single-leaf flush wood door with three small rectangular lights placed diagonally in the upper one-third of the door. It is covered by an aluminum storm door. This door is flanked by glass block side lights and it was at one time topped by a large transom which has now been filled in with wood panel with the name of the orthodontists displayed on this panel. The windows are double-hung wood sash with one over one light configurations. They feature stone sills. There is a brick soldier-course string-course in place above the windows on the primary elevation. There is a room addition projecting from the rear of this building.

u

Office of Historic Preservation
P. O. Box 176
Jefferson City, Missouri 65102
CERTIFIED LOCAL GOVERNMENT PROGRAM
HISTORIC INVENTORY - PHASE 3

KIRKWOOD, MISSOURI

Continuation Sheet 209 S. Kirkwood/Webster

43. History and Significance

No permit on file.

*

44. Description of Environment and Outbuildings.

This is a small lot with an asphalt parking lot in the rear.

209

OFFICE OF HISTORIC PRESERVATION, P.O. BOX 176, JEFFERSON CITY, MISSOURI 65101

H I S T O R I C I N V E N T O R Y

1 NO 1629 LOCAL #
2 COUNTY
ST. LOUIS
3.LOCATION OF NEGATIVES
LINDA STOCKMAN

4 PRESENT NAME(S)

5 OTHER NAME(S)

6 SPECIFIC LOCATION
211 SS. KIRKWOOD/WEBSTER

7 CITY OR TOWN
K I R K W O O D, M O

8 SITE PLAN WITH NORTH ARROW

S E E M A P

9 COORDINATES
LOT
LANG

10 SITE / STRUCTURE
BUILDING X / OBJECT

11 ON NAT'L REG? (YES/NO) N

12 IS IT ELIBIBLE? (YES/NO)

13 PART OF HIST DIST (YES/NO) N

14 DIST PCTENT (YES/NO)

15 NAME OF ESTABLISHED DISTRICT

16 THEMATIC CATEGORY

17 DATE(S) OR PERIOD
CA 1890

18 STYLE OR DESIGN
VERNACULAR

19 ARCHITECT OR ENGINEER

20 CONTRACTOR OR BUILDER

21 ORIGINAL USE, IF APPARENT
COMMERCIAL

22 PRESENT USE
COMMERCIAL

23 OWNERSHIP PUBLIC / PRIVATE X

24 OWNER'S NAME & ADDRESS (IF KNOWN)

25 OPEN TO PUBLIC (YES/NO) Y

26 LOCAL CONTACT PERSON OR ORGANIZATION

27 OTHER SURVEYS IN WHICH INCLUDED

28 NO OF STORIES 02.0

29 BASEMENT (Y/N) N
FULL (Y/N) N

30 FOUNDATION MATERIAL
CONCRETE

31 WALL CONSTRUCTION
MASONRY

32 ROOF TYPE & MATERIAL
FLAT
ROLLED COMPOSITION

33 NO. OF BAYS
FRONT 3 SIDE 2

34 WALL TREATMENT
CONCRETE BLOCK AND STUCCO

35 PLAN SHAPE
RECTANGLE

36 CHANGES (EXPLAIN IN #42) ADDITION X / ALTERED / MOVED

37 CONDITION
INTERIOR
EXTERIOR GOOD

38 PRESERVATION UNDERWAY? (Y/N) N

39 ENDANGERED (YES/NO) N
BY WHAT ?

40 VISIBLE FROM PUBLIC ROAD ? (YES/NO) Y

41 DISTANCE FROM AND FRONTAGE ON ROAD

P H O T O

42 FURTHER DESCRIPTION OF IMPORTANT FEATURES
S E E C O N T I N U A T I O N S H E E T

43 HISTORY AND SIGNIFICANCE
S E E C O N T I N U A T I O N S H E E T

44 DESCRIPTION OF ENVIRONMENT AND OUTBUILDINGS
S E E C O N T I N U A T I O N S H E E T

45 SOURCES OF INFORMATION
S E E C O N T I N U A T I O N S H E E T

46 PREPARED BY
LINDA STOCKMAN

47 ORGANIZATION
KIRKWOOD LANDM COMM.

48 DATE
05/88

49 REVISION DATE(S)

629

211 S. Kirkwood/Webster

This building is primarily read as a two story rectangular block with a flat roof featuring a moderate overhang on all elevations. The first level of the primary elevation has been altered. It features fixed store front-facing windows of irregular shape and a recessed entry. The entry contains a single-leaf metal and glass door. The wall surface of this level and the area of the entry has been sided with vertical natural cedar siding. An awning spans the entire first elevation with the words "Panterra's Pizza". The windows on the second level are double hung wood sash with two over two light configurations. The feature molded surrounds and narrow wood lug sills. They are flanked by decorative shutters.

u

Office of Historic Preservation
P. O. Box 176
Jefferson City, Missouri 65102
CERTIFIED LOCAL GOVERNMENT PROGRAM
HISTORIC INVENTORY - PHASE 3

KIRKWOOD, MISSOURI

Continuation Sheet 211 S. Kirkwood/Webster

43. History and Significance

Permit log notation #2055, 4/20/32 - addition to store.
*

44. Description of Environment and Outbuildings.

This is a small lot with an asphalt parking lot in the rear.

Pantera's PIZZA
PRICE BUSTER
Buy One Get One Free
FREE DELIVERY

OFFICE OF HISTORIC PRESERVATION, P.O. BOX 176, JEFFERSON CITY, MISSOURI 65101
H I S T O R I C I N V E N T O R Y

1 NC 1628 LOCAL #
2 COUNTY
ST. LOUIS
3.LOCATION OF NEGATIVES
LINDA STOCKMAN

4 PRESENT NAME(S)

5 OTHER NAME(S)

6 SPECIFIC LOCATION
215 S. KIRKWOOD/WEBSTER

7 CITY OR TOWN
K I R K W O O D, M O

8 SITE PLAN WITH NORTH ARROW
S E E M A P

9 COORDINATES
LOT
LANG

10 SITE X STRUCTURE
BUILDING OBJECT

11 ON NAT'L REG? (YES/NO) N

12 IS IT ELIBIBLE? (YES/NO)

13 PART OF HIST DIST (YES/NO) N

14 DIST POTENT (YES/NO)

15 NAME OF ESTABLISHED DISTRICT

16 THEMATIC CATEGORY

17 DATE(S) OR PERIOD
CA 1987

18 STYLE OR DESIGN NEOECLECTIC
NEOCOLONIAL

19 ARCHITECT OR ENGINEER

20 CONTRACTOR OR BUILDER

21 ORIGINAL USE, IF APPARENT
COMMERCIAL

22 PRESENT USE
COMMERCIAL

23 OWNERSHIP PUBLIC
PRIVATE X

24 OWNER'S NAME & ADDRESS (IF KNOWN)

25 OPEN TO PUBLIC (YES/NO)

26 LOCAL CONTACT PERSON OR ORGANIZATION

27 OTHER SURVEYS IN WHICH INCLUDED

28 NO OF STORIES 02.0

29 BASEMENT (Y/N) N
FULL (Y/N) N

30 FOUNDATION MATERIAL
CONCRETE

31 WALL CONSTRUCTION
FRAME

32 ROOF TYPE & MATERIAL
SIDE GABLE
ASPHALT SHINGLES

33 NO. OF BAYS
FRONT 5 SIDE 1

34 WALL TREATMENT
BEVELED WOOD SIDING

35 PLAN SHAPE
IRREGULAR

36 CHANGES (EXPLAIN IN #42) ADDITION
ALTERED
MOVED

37 CONDITION
INTERIOR
EXTERIOR EXCELLENT

38 PRESERVATION UNDERWAY? (Y/N) N

39 ENDANGERED (YES/NO) N
BY WHAT ?

40 VISIBLE FROM PUBLIC ROAD ? (YES/NO) Y

41 DISTANCE FROM AND FRONTAGE ON ROAD

P H O T O

42 FURTHER DESCRIPTION OF IMPORTANT FEATURES
S E E C O N T I N U A T I O N S H E E T

43 HISTORY AND SIGNIFICANCE
S E E C O N T I N U A T I O N S H E E T

44 DESCRIPTION OF ENVIRONMENT AND OUTBUILDINGS
S E E C O N T I N U A T I O N S H E E T

45 SOURCES OF INFORMATION
S E E C O N T I N U A T I O N S H E E T

46 PREPARED BY
LINDA STOCKMAN

47 ORGANIZATION
KIRKWOOD LANDM COMM.

48 DATE
05/88

49 REVISION DATE(S)

628

215 S. Kirkwood/Webster

This building is primarily read as a two story rectangular block with parapeted side gables. The primary elevation features twin false gable/parapets which interrupt the main house roof. Also featured are two twin projecting bays, which have parapeted gable roofs. The primary entrance contains a single-leaf metal and glass door flanked by wide sidelights. It is topped by a semi-circular awning. The windows are single-leaf casement windows with multi-lights. They are topped by fan lights. The area of the primary entrance is off-set by a brick veneer wall cladding.

u

Office of Historic Preservation
P. O. Box 176
Jefferson City, Missouri 65102
CERTIFIED LOCAL GOVERNMENT PROGRAM
HISTORIC INVENTORY - PHASE 3

KIRKWOOD, MISSOURI

Continuation Sheet 215 S. Kirkwood/Webster

43. History and Significance

Under construction during course of C.L.G. Survey.

44. Description of Environment and Outbuildings.

This is a small lot with an asphalt parking lot in the rear.

FOR LEASE 961-7512
IMOS
Buy One
Get One Free

OFFICE OF HISTORIC PRESERVATION, P.O. BOX 176, JEFFERSON CITY, MISSOURI 65101
H I S T O R I C I N V E N T O R Y

SLASOIY - E

1 NO 1627 LOCAL #
2 COUNTY
ST. LOUIS
3. LOCATION OF NEGATIVES
LINDA STOCKMAN

4 PRESENT NAME(S)

5 OTHER NAME(S)

6 SPECIFIC LOCATION
217, 219 S. KIRKWOOD/WEBSTER

7 CITY OR TOWN
K I R K W O O D, M O

8 SITE PLAN WITH NORTH ARROW
S E E M A P

9 COORDINATES
LOT
LANG

10 SITE BUILDING X STRUCTURE OBJECT

11 ON NAT'L REG? (YES/NO) N

12 IS IT ELIBIBLE? (YES/NO)

13 PART OF HIST DIST (YES/NO) N

14 DIST POTENT (YES/NO)

15 NAME OF ESTABLISHED DISTRICT

16 THEMATIC CATEGORY

17 DATE(S) OR PERIOD
CA 1925

18 STYLE OR DESIGN VERNACULAR

19 ARCHITECT OR ENGINEER

20 CONTRACTOR OR BUILDER

21 ORIGINAL USE, IF APPARENT
COMMERCIAL

22 PRESENT USE
COMMERCIAL

23 OWNERSHIP PUBLIC
PRIVATE X

24 OWNER'S NAME & ADDRESS (IF KNOWN)

25 OPEN TO PUBLIC (YES/NO) Y

26 LOCAL CONTACT PERSON OR ORGANIZATION

27 OTHER SURVEYS IN WHICH INCLUDED

28 NO OF STORIES 01.0

29 BASEMENT (Y/N) N
FULL (Y/N) N

30 FOUNDATION MATERIAL
CONCRETE

31 WALL CONSTRUCTION
MASONRY

32 ROOF TYPE & MATERIAL
FLAT
ROLLED COMPOSITION

33 NO. OF BAYS
FRONT 6 SIDE 1

34 WALL TREATMENT
PAINTED BRICK

35 PLAN SHAPE
IRREGULAR

36 CHANGES (EXPLAIN IN #42) ADDITION ALTERED MOVED

37 CONDITION
INTERIOR
EXTERIOR GOOD

38 PRESERVATION UNDERWAY? (Y/N) N

39 ENDANGERED (YES/NO) N
BY WHAT ?

40 VISIBLE FROM PUBLIC ROAD ? (YES/NO) Y

41 DISTANCE FROM AND FRONTAGE ON ROAD

P H O T O

42 FURTHER DESCRIPTION OF IMPORTANT FEATURES
S E E C O N T I N U A T I O N S H E E T

43 HISTORY AND SIGNIFICANCE
S E E C O N T I N U A T I O N S H E E T

44 DESCRIPTION OF ENVIRONMENT AND OUTBUILDINGS
S E E C O N T I N U A T I O N S H E E T

45 SOURCES OF INFORMATION
S E E C O N T I N U A T I O N S H E E T

46 PREPARED BY
LINDA STOCKMAN

47 ORGANIZATION
KIRKWOOD LANDM COMM.

48 DATE
05/88

49 REVISION DATE(S)

627

217, 219 S. Kirkwood/Webster

This building has a planar front-facing with clay coping tiles along the roof-line. These coping tiles have been painted to match the brick wall. There are three primary entries on the primary elevation. They feature single-leaf wood doors with three-quarter length rectangular lights. They are topped by wood transoms. The primary elevation also features six store front-facing windows with board and batten siding material in place beneath the windows.

u

Office of Historic Preservation
P. O. Box 176
Jefferson City, Missouri 65102
CERTIFIED LOCAL GOVERNMENT PROGRAM
HISTORIC INVENTORY - PHASE 3

KIRKWOOD, MISSOURI

Continuation Sheet 217, 219 S. Kirkwood/Webster

43. History and Significance

No permit on file.

44. Description of Environment and Outbuildings.

This is a small lot with an asphalt parking lot in the rear.

SCHEIDER'S
BARBER
THE STENCILED DUCK

OFFICE OF HISTORIC PRESERVATION, P.O. BOX 176, JEFFERSON CITY, MISSOURI 65101

H I S T O R I C I N V E N T O R Y

1 NO 1626 LOCAL #

2 COUNTY
ST. LOUIS

3. LOCATION OF NEGATIVES
LINDA STOCKMAN

4 PRESENT NAME(S)

5 OTHER NAME(S)

6 SPECIFIC LOCATION
221, 223 S. KIRKWOOD/WEBSTER

7 CITY OR TOWN
K I R K W O O D, M O

8 SITE PLAN WITH NORTH ARROW
S E E M A P

9 COORDINATES
LOT
LANG

10 SITE X STRUCTURE BUILDING OBJECT

11 ON NAT'L REG? (YES/NO) N

12 IS IT ELIGIBLE? (YES/NO)

13 PART OF HIST DIST (YES/NO) N

14 DIST POTENT (YES/NO)

15 NAME OF ESTABLISHED DISTRICT

16 THEMATIC CATEGORY

17 DATE(S) OR PERIOD
CA 1870

18 STYLE OR DESIGN VERNACULAR

19 ARCHITECT OR ENGINEER

20 CONTRACTOR OR BUILDER

21 ORIGINAL USE, IF APPARENT
COMMERCIAL

22 PRESENT USE
COMMERCIAL

23 OWNERSHIP PUBLIC
PRIVATE X

24 OWNER'S NAME & ADDRESS (IF KNOWN)

25 OPEN TO PUBLIC (YES/NO) Y

26 LOCAL CONTACT PERSON OR ORGANIZATION

27 OTHER SURVEYS IN WHICH INCLUDED

28 NO OF STORIES 02.0

29 BASEMENT (Y/N) Y
FULL (Y/N)

30 FOUNDATION MATERIAL
NOTVISIBLE

31 WALL CONSTRUCTION
FRAME

32 ROOF TYPE & MATERIAL
FLAT
COMPOSITION SHINGLES

33 NO. OF BAYS
FRONT 5 SIDE 3

34 WALL TREATMENT
STUCCO

35 PLAN SHAPE
IRREGULAR

36 CHANGES (EXPLAIN IN #42) ADDITION X
ALTERED
MOVED

37 CONDITION
INTERIOR
EXTERIOR

38 PRESERVATION UNDERWAY? (Y/N) N

39 ENDANGERED (YES/NO) N
BY WHAT ?

40 VISIBLE FROM PUBLIC ROAD ? (YES/NO) Y

41 DISTANCE FROM AND FRONTAGE ON ROAD

42 FURTHER DESCRIPTION OF IMPORTANT FEATURES
S E E C O N T I N U A T I O N S H E E T

43 HISTORY AND SIGNIFICANCE
S E E C O N T I N U A T I O N S H E E T

44 DESCRIPTION OF ENVIRONMENT AND OUTBUILDINGS
S E E C O N T I N U A T I O N S H E E T

45 SOURCES OF INFORMATION
S E E C O N T I N U A T I O N S H E E T

P H O T O

46 PREPARED BY
LINDA STOCKMAN

47 ORGANIZATION
KIRKWOOD LANDM COMM.

48 DATE
05/88

49 REVISION DATE(S)

626

221, 223 S. Kirkwood/Webster

THis building is primarily read as a two story rectangular block with a flat roof featuring an overhang of the roof-line as well as a projecting overhang which spans the primary elevation and wraps around onto the south elevation. The rear of this building is irregular in plan. There is a small one story frame room addition attached to 223. The back of 223 projects further than the back of 221. The first level of the primary elevation has been covered with board and batten style wood siding material. There are three primary entrances at this level. They feature single-leaf wood doors. The entrance for 223 features a lattice style light in the upper half, the other two entrances are within recessions and they feature large three-quarter length rectangular lights. The primary elevation as well as the south elevation feature fixed store front-facing windows. The second level of the building features double-hung wood sash windows with large wood lug sills and segmental arches. An neon sign projects from this building which says "Spencers Grill".

u

Office of Historic Preservation
P. O. Box 176
Jefferson City, Missouri 65102
CERTIFIED LOCAL GOVERNMENT PROGRAM
HISTORIC INVENTORY - PHASE 3

KIRKWOOD, MISSOURI

Continuation Sheet 221, 223 S. Kirkwood/Webster

43. History and Significance

1. Permit #4413, 7/8/39 - new store front - owner, John P. Schmitz.

2. Permit # 1490, 7/1/47 - cut 2 windows in south wall of brick buidling.

3. Permit #9086, 5/23/73 - add facia canopy and mansard roof; replace windows.

*, (?)***

44. Description of Environment and Outbuildings.

This is a small lot with an asphalt parking lot in the rear yard.

RESTAURANT
NOW OPEN SUNDAYS
Silver Scissors
HAIR SALON
965-7727

OFFICE OF HISTORIC PRESERVATION, P.O. BOX 176, JEFFERSON CITY, MISSOURI 65101
H I S T O R I C I N V E N T O R Y

1 NO 1653 LOCAL #
2 COUNTY
ST. LOUIS
3. LOCATION OF NEGATIVES
LINDA STOCKMAN

4 PRESENT NAME(S)
KIRKWOOD GLASS

5 OTHER NAME(S)

6 SPECIFIC LOCATION
300 S. KIRKWOOD/WEBSTER

7 CITY OR TOWN
K I R K W O O D, M O

8 SITE PLAN WITH NORTH ARROW
S E E M A P

16 THEMATIC CATEGORY

17 DATE(S) OR PERIOD
CA 1950

18 STYLE OR DESIGN VERNACULAR

19 ARCHITECT OR ENGINEER

20 CONTRACTOR OR BUILDER

21 ORIGINAL USE, IF APPARENT
COMMERCIAL

22 PRESENT USE
COMMERCIAL

23 OWNERSHIP PUBLIC
PRIVATE X

24 OWNER'S NAME & ADDRESS (IF KNOWN)

25 OPEN TO PUBLIC (YES/NO) Y

26 LOCAL CONTACT PERSON OR ORGANIZATION

27 OTHER SURVEYS IN WHICH INCLUDED

28 NO OF STORIES 01.0

29 BASEMENT (Y/N) N
FULL (Y/N) N

30 FOUNDATION MATERIAL
CONCRETE

31 WALL CONSTRUCTION
MASONRY

32 ROOF TYPE & MATERIAL
FLAT
ROLLED COMPOSITION

33 NO. OF BAYS
FRONT 5 SIDE 1

34 WALL TREATMENT
VERTICAL WOOD SIDING AND
CONCRETE BLOCK

35 PLAN SHAPE
IRREGULAR

36 CHANGES ADDITION
(EXPLAIN ALTERED
IN #42) MOVED

37 CONDITION
INTERIOR
EXTERIOR GOOD

38 PRESERVATION UNDERWAY? (Y/N) N

39 ENDANGERED (YES/NO) N
BY WHAT ?

40 VISIBLE FROM PUBLIC ROAD ?
(YES/NO) Y

41 DISTANCE FROM AND FRONTAGE ON ROAD

P H O T O

9 COORDINATES
LOT
LANG

10 SITE STRUCTURE
BUILDING X OBJECT

11 ON NAT'L REG? (YES/NO) N

12 IS IT ELIBIBLE? (YES/NO)

13 PART OF HIST DIST (YES/NO) N

14 DIST POTENT (YES/NO)

15 NAME OF ESTABLISHED DISTRICT

42 FURTHER DESCRIPTION OF IMPORTANT FEATURES
S E E C O N T I N U A T I O N S H E E T

43 HISTORY AND SIGNIFICANCE
S E E C O N T I N U A T I O N S H E E T

44 DESCRIPTION OF ENVIRONMENT AND OUTBUILDINGS
S E E C O N T I N U A T I O N S H E E T

45 SOURCES OF INFORMATION
S E E C O N T I N U A T I O N S H E E T

46 PREPARED BY
LINDA STOCKMAN

47 ORGANIZATION
KIRKWOOD LANDM COMM.

48 DATE
05/86

49 REVISION DATE(S)

663

300 S. Kirkwood/Webster

This building is primarily read as a one story rectangular block. There is a projecting wing on the north elevation toward the rear of the building. This wing has a basement level garage which is accessed from Monroe street. The primary elevation features two garage openings as well as a pedestrian entrty. The pedestrian entry contains a single-leaf metal and glass door. The primary elevation also features large plate glass windows. The wall surface beneath the windows has been clad with a brick veneer. The words "Kirkwood Glass" appear across the primary elevation as well as the north side elevation above the windows and entries.

Office of Historic Preservation
P. O. Box 176
Jefferson City, Missouri 65102
CERTIFIED LOCAL GOVERNMENT PROGRAM
HISTORIC INVENTORY - PHASE 3

KIRKWOOD, MISSOURI

Continuation Sheet 300 S. Kirkwood/Webster

43. History and Significance

Permit, 854, 9/29/50--one story, two (2) room service station--owner, Continental Oil Co.

44. Description of Environment and Outbuildings.

This building shares its south wall with 304 S. Kirkwood.

KIRKWOOD
GLASS
KIRKWOOD GLASS
CLASSIC
AUTO

OFFICE OF HISTORIC PRESERVATION, P.O. BOX 176, JEFFERSON CITY, MISSOURI 65101

H I S T O R I C I N V E N T O R Y

1 NC 1662 LOCAL #
2 COUNTY
ST. LOUIS
3. LOCATION OF NEGATIVES
LINDA STOCKMAN

4 PRESENT NAME(S)

5 OTHER NAME(S)

6 SPECIFIC LOCATION
301 S. KIRKWOOD/WEBSTER

7 CITY OR TOWN
K I R K W O O D, M O

8 SITE PLAN WITH NORTH ARROW

S E E M A P

9 COORDINATES
LOT
LANG

10 SITE STRUCTURE
BUILDING X OBJECT

11 ON NAT'L REG? (YES/NO) N

12 IS IT ELIGIBLE? (YES/NO)

13 PART OF HIST DIST (YES/NO) N

14 DIST POTENT (YES/NO)

15 NAME OF ESTABLISHED DISTRICT

16 THEMATIC CATEGORY

17 DATE(S) OR PERIOD
CA 1935

18 STYLE OR DESIGN VERNACULAR

19 ARCHITECT OR ENGINEER

20 CONTRACTOR OR BUILDER

21 ORIGINAL USE, IF APPARENT
COMMERCIAL

22 PRESENT USE
COMMERCIAL

23 OWNERSHIP PUBLIC
PRIVATE X

24 OWNER'S NAME & ADDRESS (IF KNOWN)

25 OPEN TO PUBLIC (YES/NO) Y

26 LOCAL CONTACT PERSON OR ORGANIZATION

27 OTHER SURVEYS IN WHICH INCLUDED

28 NO OF STORIES 01.0

29 BASEMENT (Y/N) N
FULL (Y/N) N

30 FOUNDATION MATERIAL
BRICK

31 WALL CONSTRUCTION
MASONRY

32 ROOF TYPE & MATERIAL
FLAT
ROLLED COMPOSITION

33 NO. OF BAYS
FRONT 0 SIDE 1

34 WALL TREATMENT
BRICK

35 PLAN SHAPE
RECTANGLE

36 CHANGES (EXPLAIN IN #42) ADDITION
ALTERED
MOVED

37 CONDITION
INTERIOR
EXTERIOR GOOD

38 PRESERVATION UNDERWAY? (Y/N) N

39 ENDANGERED (YES/NO) N
BY WHAT ?

40 VISIBLE FROM PUBLIC ROAD ? (YES/NO) Y

41 DISTANCE FROM AND FRONTAGE ON ROAD

42 FURTHER DESCRIPTION OF IMPORTANT FEATURES
S E E C O N T I N U A T I O N S H E E T

43 HISTORY AND SIGNIFICANCE
S E E C O N T I N U A T I O N S H E E T

44 DESCRIPTION OF ENVIRONMENT AND OUTBUILDINGS
S E E C O N T I N U A T I O N S H E E T

45 SOURCES OF INFORMATION
S E E C O N T I N U A T I O N S H E E T

P H O T O

46 PREPARED BY
LINDA STOCKMAN

47 ORGANIZATION
KIRKWOOD LANDM COMM.

48 DATE

49 REVISION DATE(S)

662

301 S. Kirkwood/Webster

This building is primarily read as a one story rectangular block with a flat roof. It features coping tiles along the roof-line. The primary entrance is angled toward the street intersection. It is located at the northeast corner of the building. It features a single-leaf metal and glass door which is flanked by full-length sidelights. The primary elevation of the building features large plate glass windows. Beneath the windows are marble-like panels. There is a squared-off awning projecting along the primary and north elevations of this building. The rear of the building shows evidence of a window with a brick segmental arch, as well as a two-course brick segmental arch over a rear exit.

Office of Historic Preservation
P. O. Box 176
Jefferson City, Missouri 65102
CERTIFIED LOCAL GOVERNMENT PROGRAM
HISTORIC INVENTORY - PHASE 3

KIRKWOOD, MISSOURI

Continuation Sheet 301 S. Kirkwood/Webster

43. History and Significance

Permit, _____, 1/12/51--alter drug store.

44. Description of Environment and Outbuildings.

This building shares its south wall with 305 S. Kirkwood. There is an asphalt parking lot at the rear.

Hobby Station
Hobby
Station
301

OFFICE OF HISTORIC PRESERVATION, P.O. BOX 176, JEFFERSON CITY, MISSOURI 65101
H I S T O R I C I N V E N T O R Y

1 NC 1664 LOCAL #
2 COUNTY
ST. LOUIS
3. LOCATION OF NEGATIVES
LINDA STOCKMAN

4 PRESENT NAME(S)
CLASSIC FOREIGHN AUTO SERVICE

5 OTHER NAME(S)

6 SPECIFIC LOCATION
304 S. KIRKWOOD/WEBSTER

7 CITY OR TOWN
K I R K W O O D, M O

8 SITE PLAN WITH NORTH ARROW
S E E M A P

9 COORDINATES
LOT
LANG

10 SITE BUILDING X STRUCTURE OBJECT

11 ON NAT'L REG? (YES/NO) N

12 IS IT ELIGIBLE? (YES/NO)

13 PART OF HIST DIST (YES/NO) N

14 DIST POTENT (YES/NO)

15 NAME OF ESTABLISHED DISTRICT

16 THEMATIC CATEGORY

17 DATE(S) OR PERIOD
CA 1950

18 STYLE OR DESIGN VERNACULAR

19 ARCHITECT OR ENGINEER

20 CONTRACTOR OR BUILDER

21 ORIGINAL USE, IF APPARENT
COMMERCIAL

22 PRESENT USE
COMMERCIAL

23 OWNERSHIP PUBLIC
PRIVATE X

24 OWNER'S NAME & ADDRESS (IF KNOWN)

25 OPEN TO PUBLIC (YES/NO) Y

26 LOCAL CONTACT PERSON OR ORGANIZATION

27 OTHER SURVEYS IN WHICH INCLUDED

28 NO OF STORIES 01.0

29 BASEMENT (Y/N) N
FULL (Y/N) N

30 FOUNDATION MATERIAL
CONCRETE

31 WALL CONSTRUCTION
MASONRY

32 ROOF TYPE & MATERIAL
FLAT
ROLLED COMPOSITION

33 NO. OF BAYS
FRONT 7 SIDE 6

34 WALL TREATMENT
BRICK AND VERTICAL WOOD SIDING

35 PLAN SHAPE
IRREGULAR

36 CHANGES (EXPLAIN IN #42) ADDITION
ALTERED
MOVED

37 CONDITION
INTERIOR
EXTERIOR GOOD

38 PRESERVATION UNDERWAY? (Y/N) N

39 ENDANGERED (YES/NO) N
BY WHAT ?

40 VISIBLE FROM PUBLIC ROAD ? (YES/NO) Y

41 DISTANCE FROM AND FRONTAGE ON ROAD

P H O T O

42 FURTHER DESCRIPTION OF IMPORTANT FEATURES
S E E C O N T I N U A T I O N S H E E T

43 HISTORY AND SIGNIFICANCE
S E E C O N T I N U A T I O N S H E E T

44 DESCRIPTION OF ENVIRONMENT AND OUTBUILDINGS
S E E C O N T I N U A T I O N S H E E T

45 SOURCES OF INFORMATION
S E E C O N T I N U A T I O N S H E E T

46 PREPARED BY
LINDA STOCKMAN

47 ORGANIZATION
KIRKWOOD LANDM COMM.

48 DATE
05/88

49 REVISION DATE(S)

664

304 S. Kirkwood/Webster

This building is primarily read as a one story rectangular block with a flat roof. The primary elevation features large plate glass windows and the area above these windows has been sided with vertical wood siding. There is a garage entry also on the primary entrance that is recessed. The primary pedestrian entrance is within that recession on the side wall. It contains a single-leaf wood door with a large rectangular glass. It is topped by a transom. The windows on the side elevations are large plate glass windows topped by transoms. Some of these transoms are hinged window units.

Office of Historic Preservation
P. O. Box 176
Jefferson City, Missouri 65102
CERTIFIED LOCAL GOVERNMENT PROGRAM
HISTORIC INVENTORY - PHASE 3

KIRKWOOD, MISSOURI

Continuation Sheet 304 S. Kirkwood/Webster

43. History and Significance

Permit, 854, 9/29/50--one (1) story, two (2) room service station--owner, Continental Oil Co.

44. Description of Environment and Outbuildings.

This building shares its north wall with 300 S. Kirkwood.

SERVICE
VOOD GLASS
Classic Foreign Auto Service

OFFICE OF HISTORIC PRESERVATION, P.O. BOX 176, JEFFERSON CITY, MISSOURI 65101
H I S T O R I C I N V E N T O R Y

1 NO 1661 LOCAL #
2 COUNTY
ST. LOUIS
3.LOCATION OF NEGATIVES
LINDA STOCKMAN

4 PRESENT NAME(S)

5 OTHER NAME(S)

6 SPECIFIC LOCATION
305 S. KIRKWOOD/WEBSTER

7 CITY OR TOWN
K I R K W O O D, M O

8 SITE PLAN WITH NORTH ARROW

S E E M A P

9 COORDINATES
LOT
LANG

10 SITE X STRUCTURE
BUILDING OBJECT

11 ON NAT'L REG? (YES/NO) N

12 IS IT ELIBISLE? (YES/NO)

13 PART OF HIST DIST (YES/NO) N

14 DIST POTENT (YES/NO)

15 NAME OF ESTABLISHED DISTRICT

16 THEMATIC CATEGORY

17 DATE(S) OR PERIOD
CA 1938

18 STYLE OR DESIGN
VERNACULAR

19 ARCHITECT OR ENGINEER

20 CONTRACTOR OR BUILDER

21 ORIGINAL USE, IF APPARENT
COMMERCIAL

22 PRESENT USE
COMMERCIAL

23 OWNERSHIP PUBLIC
PRIVATE X

24 OWNER'S NAME & ADDRESS (IF KNOWN)

25 OPEN TO PUBLIC (YES/NO) Y

26 LOCAL CONTACT PERSON OR ORGANIZATION

27 OTHER SURVEYS IN WHICH INCLUDED

28 NO OF STORIES 01.0

29 BASEMENT (Y/N) N
FULL (Y/N) N

30 FOUNDATION MATERIAL
CONCRETE

31 WALL CONSTRUCTION
MASONRY

32 ROOF TYPE & MATERIAL
FLAT
ROLLED COMPOSITION

33 NO. OF BAYS
FRONT 3 SIDE 0

34 WALL TREATMENT
BRICK AND VERTICAL SIDING

35 PLAN SHAPE
RECTANGLE

36 CHANGES (EXPLAIN IN #42) ADDITION
ALTERED
MOVED

37 CONDITION
INTERIOR
EXTERIOR GPPD

38 PRESERVATION UNDERWAY? (Y/N) M

39 ENDANGERED (YES/NO) M
BY WHAT ?

40 VISIBLE FROM PUBLIC ROAD ? (YES/NO) Y

41 DISTANCE FROM AND FRONTAGE ON ROAD

P H O T O

42 FURTHER DESCRIPTION OF IMPORTANT FEATURES
S E E C O N T I N U A T I O N S H E E T

43 HISTORY AND SIGNIFICANCE
S E E C O N T I N U A T I O N S H E E T

44 DESCRIPTION OF ENVIRONMENT AND OUTBUILDINGS
S E E C O N T I N U A T I O N S H E E T

45 SOURCES OF INFORMATION
S E E C O N T I N U A T I O N S H E E T

46 PREPARED BY
LINDA STOCKMAN

47 ORGANIZATION
KIRKWOOD LANDM COMM.

48 DATE
05/88

49 REVISION DATE(S)

661

305 S. Kirkwood/Webster

This is a small building that shares side walls with the two adjacent structures. It has a planar front which has been covered with vertical rough cut wood siding. There is a primary entrance which is slightly off-center. It contains a single-leaf wood door with a lattice-like light configuration in the upper one-half of the door. This elevation also features two fixed recessed window openings. Spanning the door and those windows is a canvas awning.

Office of Historic Preservation
P. O. Box 176
Jefferson City, Missouri 65102
CERTIFIED LOCAL GOVERNMENT PROGRAM
HISTORIC INVENTORY - PHASE 3

KIRKWOOD, MISSOURI

Continuation Sheet 305 S. Kirkwood/Webster

43. History and Significance

Permit, 4160, 4/28/38--erect a one (1) car concrete block garage.

44. Description of Environment and Outbuildings.

This building shares it side walls with 301 and 309 S. Kirkwood.

OD KUE KLUB
SLATE POOL TABLES
FREE
DELIVERY
ACC.
darlene lansing
hair salon & training center
OPEN
Hobby
A/C
CARS-PLANES
&
BOATS

OFFICE OF HISTORIC PRESERVATION, P.O. BOX 176, JEFFERSON CITY, MISSOURI 65101
H I S T O R I C I N V E N T O R Y

SLASO12-3466

1 NO 1660 LOCAL #
2 COUNTY
ST. LOUIS
3.LOCATION OF NEGATIVES
LINDA STOCKMAN

4 PRESENT NAME(S)

5 OTHER NAME(S)

6 SPECIFIC LOCATION
309 S. KIRKWOOD/WEBSTER

7 CITY OR TOWN
K I R K W O O D, M O

8 SITE PLAN WITH NORTH ARROW

S E E M A P

9 COORDINATES
LOT
LANG

10 SITE X STRUCTURE
BUILDING OBJECT

11 ON NAT'L REG? (YES/NO) N

12 IS IT ELIBIBLE? (YES/NO)

13 PART OF HIST DIST (YES/NO) N

14 DIST PCTENT (YES/NO)

15 NAME OF ESTABLISHED DISTRICT

16 THEMATIC CATEGORY

17 DATE(S) OR PERIOD
CA 1933

18 STYLE OR DESIGN VERNACULAR

19 ARCHITECT OR ENGINEER

20 CONTRACTOR OR BUILDER

21 ORIGINAL USE, IF APPARENT
COMMERCIAL

22 PRESENT USE
COMMERCIAL

23 OWNERSHIP PUBLIC
PRIVATE X

24 OWNER'S NAME & ADDRESS (IF KNOWN)

25 OPEN TO PUBLIC (YES/NO) Y

26 LOCAL CONTACT PERSON OR ORGANIZATION

27 OTHER SURVEYS IN WHICH INCLUDED

28 NO OF STORIES 01.5

29 BASEMENT (Y/N) N
FULL (Y/N) N

30 FOUNDATION MATERIAL
CONCRETE

31 WALL CONSTRUCTION
MASONRY

32 ROOF TYPE & MATERIAL
FLAT
ROLLED COMPOSITION

33 NO. OF BAYS
FRONT 5 SIDE 1

34 WALL TREATMENT
BRICK

35 PLAN SHAPE
RECTANGLE

36 CHANGES (EXPLAIN IN #42) ADDITION
ALTERED
MOVED

37 CONDITION
INTERIOR
EXTERIOR GOOD

38 PRESERVATION UNDERWAY? (Y/N) N

39 ENDANGERED (YES/NO) N
BY WHAT ?

40 VISIBLE FROM PUBLIC ROAD ? (YES/NO) Y

41 DISTANCE FROM AND FRONTAGE ON ROAD

P H O T O

42 FURTHER DESCRIPTION OF IMPORTANT FEATURES
S E E C O N T I N U A T I O N S H E E T

43 HISTORY AND SIGNIFICANCE
S E E C O N T I N U A T I O N S H E E T

44 DESCRIPTION OF ENVIRONMENT AND OUTBUILDINGS
S E E C O N T I N U A T I O N S H E E T

45 SOURCES OF INFORMATION
S E E C O N T I N U A T I O N S H E E T

46 PREPARED BY
LINDA STOCKMAN

47 ORGANIZATION
KIRKWOOD LANDM COMM.

48 DATE
05/88

49 REVISION DATE(S)

660

309 S. Kirkwood/Webster

This building is primarily read as a one-and-a-half story rectangular block. It features a planar facade with coping tile along the roof-line. At the attic level there is a recessed brick panel. There is one primary entrance which features two single-leaf metal and glass doors. This entry is recessed. Flanking the entry are large fixed plate glass windows, beneath those windows are black ceramic tiles. The wall surface directly above this entry and those windows features a sign which says "Kirkwood Kue Klub".

Office of Historic Preservation
P. O. Box 176
Jefferson City, Missouri 65102
CERTIFIED LOCAL GOVERNMENT PROGRAM
HISTORIC INVENTORY - PHASE 3

KIRKWOOD, MISSOURI

Continuation Sheet 309 S. Kirkwood/Webster

43. History and Significance

1. Permit, _____, 8/15/33--build store building (307 S. Kirkwood)--owner, Charles A. Witte.
2. Permit log notation, 2174, 7/6/33--auto pit (309 S. Kirkwood).

44. Description of Environment and Outbuildings.

This building shares a wall with 305 S. Kirkwood.

KIRKWOOD KUE KLUB
GAME TABLES
SUPPLIES
SLATE POOL TABLES
FREE
DELIVERY
& ACC.
darlene lan

OFFICE OF HISTORIC PRESERVATION, P.O. BOX 176, JEFFERSON CITY, MISSOURI 65101
H I S T O R I C I N V E N T O R Y

SLHS012-2

1 NC 1659 LOCAL #
2 COUNTY
ST. LOUIS
3. LOCATION OF NEGATIVES
LINDA STOCKMAN

4 PRESENT NAME(S)
LONG JOHN SILVER

5 OTHER NAME(S)

6 SPECIFIC LOCATION
311 S. KIRKWOOD/WEBSTER

7 CITY OR TOWN
K I R K W O O D, M O

8 SITE PLAN WITH NORTH ARROW
S E E M A P

9 COORDINATES
LOT
LANG

10 SITE X STRUCTURE
BUILDING OBJECT

11 ON NAT'L REG? (YES/NO) N

12 IS IT ELIBIBLE? (YES/NO)

13 PART OF HIST DIST (YES/NO) N

14 DIST PCTENT (YES/NO)

15 NAME OF ESTABLISHED DISTRICT

16 THEMATIC CATEGORY

17 DATE(S) OR PERIOD
CA 1981

18 STYLE OR DESIGN
CORPORATE

19 ARCHITECT OR ENGINEER

20 CONTRACTOR OR BUILDER

21 ORIGINAL USE, IF APPARENT
COMMERCIAL

22 PRESENT USE
COMMERCIAL

23 OWNERSHIP
PUBLIC
PRIVATE X

24 OWNER'S NAME & ADDRESS (IF KNOWN)

25 OPEN TO PUBLIC (YES/NO) Y

26 LOCAL CONTACT PERSON OR ORGANIZATION

27 OTHER SURVEYS IN WHICH INCLUDED

28 NO OF STORIES 01.0

29 BASEMENT (Y/N) N
FULL (Y/N) N

30 FOUNDATION MATERIAL
CONCRETE

31 WALL CONSTRUCTION
FRAME

32 ROOF TYPE & MATERIAL
SIDE GABLE
ASPHALT SHINGLES

33 NO. OF BAYS
FRONT 3 SIDE 1

34 WALL TREATMENT
VERTICAL WOOD SIDING

35 PLAN SHAPE
RECTANGLE

36 CHANGES (EXPLAIN IN #42)
ADDITION
ALTERED
MOVED

37 CONDITION
INTERIOR
EXTERIOR GOOD

38 PRESERVATION UNDERWAY? (Y/N) N

39 ENDANGERED (YES/NO) N
BY WHAT ?

40 VISIBLE FROM PUBLIC ROAD ? (YES/NO) Y

41 DISTANCE FROM AND FRONTAGE ON ROAD

42 FURTHER DESCRIPTION OF IMPORTANT FEATURES
S E E C O N T I N U A T I O N S H E E T

43 HISTORY AND SIGNIFICANCE
S E E C O N T I N U A T I O N S H E E T

44 DESCRIPTION OF ENVIRONMENT AND OUTBUILDINGS
S E E C O N T I N U A T I O N S H E E T

45 SOURCES OF INFORMATION
S E E C O N T I N U A T I O N S H E E T

P H O T O

46 PREPARED BY
LINDA STOCKMAN

47 ORGANIZATION
KIRKWOOD LANDM COMM.

48 DATE
05/88

49 REVISION DATE(S)

659

311 S. Kirkwood/Webster

This building is primarily read as a one story rectangular block. The front half of the building features a side gable roof and the rear half of the building features a flat roof. The gabled roof is covered with natural cedar shakes. There are two primary entrances on the primary elevation. These contain single-leaf metal doors with the affect of multi-lights. Actually the cames are applied on the inside of the doors. The primary elevation also features a multi-light oriel window. There is a lantern in place on the crest of the roof.

Office of Historic Preservation
P. O. Box 176
Jefferson City, Missouri 65102
CERTIFIED LOCAL GOVERNMENT PROGRAM
HISTORIC INVENTORY - PHASE 3

KIRKWOOD, MISSOURI

Continuation Sheet 311 S. Kirkwood/Webster

43. History and Significance

Permit, 24M440433, 7/17/81--construct restaurant.

44. Description of Environment and Outbuildings.

This is a large lot with an asphalt parking lot/driveway to the north and rear of the building.

Long John Silver's
SEA FOOD SHOPPE

OFFICE OF HISTORIC PRESERVATION, P.O. BOX 176, JEFFERSON CITY, MISSOURI 65101

HISTORIC INVENTORY

1 NC 1665 LOCAL #
2 COUNTY
ST. LOUIS
3. LOCATION OF NEGATIVES
LINDA STOCKMAN

4 PRESENT NAME(S)

5 OTHER NAME(S)

6 SPECIFIC LOCATION
312 S. KIRKWOOD/WEBSTER

7 CITY OR TOWN
KIRKWOOD, MO

8 SITE PLAN WITH NORTH ARROW
SEE MAP

9 COORDINATES
LOT
LANG

10 SITE X STRUCTURE
BUILDING OBJECT

11 ON NAT'L REG? (YES/NO) N

12 IS IT ELIGIBLE? (YES/NO)

13 PART OF HIST DIST (YES/NO) N

14 DIST POTENT (YES/NO)

15 NAME OF ESTABLISHED DISTRICT

16 THEMATIC CATEGORY

17 DATE(S) OR PERIOD
CA 1925

18 STYLE OR DESIGN ECLECTIC
MODERNISTIC

19 ARCHITECT OR ENGINEER

20 CONTRACTOR OR BUILDER

21 ORIGINAL USE, IF APPARENT
COMMERCIAL

22 PRESENT USE
COMMERCIAL

23 OWNERSHIP PUBLIC
PRIVATE X

24 OWNER'S NAME & ADDRESS (IF KNOWN)

25 OPEN TO PUBLIC (YES/NO) Y

26 LOCAL CONTACT PERSON OR ORGANIZATION

27 OTHER SURVEYS IN WHICH INCLUDED

28 NO OF STORIES 01.0

29 BASEMENT (Y/N) N
FULL (Y/N) N

30 FOUNDATION MATERIAL
CONCRETE

31 WALL CONSTRUCTION
MASONRY

32 ROOF TYPE & MATERIAL
FLAT
ROLLED COMPOSITION

33 NO. OF BAYS
FRONT 3 SIDE 3

34 WALL TREATMENT
STONE

35 PLAN SHAPE
RECTANGLE

36 CHANGES (EXPLAIN IN #42) ADDITION
ALTERED
MOVED

37 CONDITION
INTERIOR
EXTERIOR POOR

38 PRESERVATION UNDERWAY? (Y/N) N

39 ENDANGERED (YES/NO) N
BY WHAT ?

40 VISIBLE FROM PUBLIC ROAD ? (YES/NO) Y

41 DISTANCE FROM AND FRONTAGE ON ROAD

42 FURTHER DESCRIPTION OF IMPORTANT FEATURES
SEE CONTINUATION SHEET

43 HISTORY AND SIGNIFICANCE
SEE CONTINUATION SHEET

44 DESCRIPTION OF ENVIRONMENT AND OUTBUILDINGS
SEE CONTINUATION SHEET

45 SOURCES OF INFORMATION
SEE CONTINUATION SHEET

PHOTO

46 PREPARED BY
LINDA STOCKMAN

47 ORGANIZATION
KIRKWOOD LANDM COMM.

48 DATE
05/88

49 REVISION DATE(S)

665

312 S. Kirkwood/Webster

This building is primarily read as a one story rectangular block with a flat roof. The building features art deco embellishments to include a grooved stone course along the roof-line, grooved stone keystones in place above the primary entrance and the windows, and molded/grooved surrounds in place around the windows. The primary entry is angled on the northwest corner of the building. It features double-leaf wood doors with large rectangular lights in the upper two-thirds of the door. It is topped by a working transom and flanked by sidelights. Above this doorway there are two fixed windows containing textured glass. The primary elevation features two sets of large plate glass windows. Above these windows are smaller wood windows, with a ratio of four to each unit. The two center wood windows are working, the two outside wood windows are fixed. In place below the windows on the primary elevation are black glazed tile. Several of the tiles are missing. There is a second primary entrance angled on the southwest corner of the building. This entrance has been converted, it is no longer being used as an entry. It contains wood panels and textured glass.

Office of Historic Preservation
P. O. Box 176
Jefferson City, Missouri 65102
CERTIFIED LOCAL GOVERNMENT PROGRAM
HISTORIC INVENTORY - PHASE 3

KIRKWOOD, MISSOURI

Continuation Sheet 312 S. Kirkwood/Webster

43. History and Significance

44. Description of Environment and Outbuildings.

This building is surrounded by concrete parking lots.

Quick Clean
FRIGIDAIRE
10 MINUTE COIN OPERATED
LAUNDRY & DRY CLEANING
CENTER
LAUN RO AT
RY CL ERS
Radio Shack

OFFICE OF HISTORIC PRESERVATION, P.O. BOX 176, JEFFERSON CITY, MISSOURI 65101

H I S T O R I C I N V E N T O R Y

3169

1 NO 1666 LOCAL #
2 COUNTY
ST. LOUIS
3.LOCATION OF NEGATIVES
LINDA STOCKMAN

4 PRESENT NAME(S)
TEXACO SERVICE STATION

5 OTHER NAME(S)

6 SPECIFIC LOCATION
322 S. KIRKWOOD/WEBSTER

7 CITY OR TOWN
K I R K W O O D, M O

8 SITE PLAN WITH NORTH ARROW

S E E M A P

9 COORDINATES
LOT
LANG

10 SITE X STRUCTURE
BUILDING OBJECT

11 ON NAT'L REG? (YES/NO) N

12 IS IT ELIGIBLE? (YES/NO)

13 PART OF HIST DIST (YES/NO) N

14 DIST POTENT (YES/NO)

15 NAME OF ESTABLISHED DISTRICT

16 THEMATIC CATEGORY

17 DATE(S) OR PERIOD
CA 1953 1968

18 STYLE OR DESIGN
CORPORATE

19 ARCHITECT OR ENGINEER

20 CONTRACTOR OR BUILDER
MERLE JUNG INC.

21 ORIGINAL USE, IF APPARENT
COMMERCIAL

22 PRESENT USE
COMMERCIAL

23 OWNERSHIP PUBLIC
PRIVATE X

24 OWNER'S NAME & ADDRESS (IF KNOWN)

25 OPEN TO PUBLIC (YES/NO) Y

26 LOCAL CONTACT PERSON OR ORGANIZATION

27 OTHER SURVEYS IN WHICH INCLUDED

28 NO OF STORIES 01.0

29 BASEMENT (Y/N) N
FULL (Y/N) N

30 FOUNDATION MATERIAL
CONCRETE

31 WALL CONSTRUCTION
MASONRY

32 ROOF TYPE & MATERIAL
FLAT
ROLLED COMPOSITION

33 NO. OF BAYS
FRONT 0 SIDE 7

34 WALL TREATMENT
CONCRETE BLOCK

35 PLAN SHAPE
RECTANGLE

36 CHANGES (EXPLAIN IN #42) ADDITION X
ALTERED
MOVED

37 CONDITION
INTERIOR
EXTERIOR GOOD

38 PRESERVATION UNDERWAY? (Y/N) N

39 ENDANGERED (YES/NO) N
BY WHAT ?

40 VISIBLE FROM PUBLIC ROAD ? (YES/NO) Y

41 DISTANCE FROM AND FRONTAGE ON ROAD

42 FURTHER DESCRIPTION OF IMPORTANT FEATURES
S E E C O N T I N U A T I O N S H E E T

43 HISTORY AND SIGNIFICANCE
S E E C O N T I N U A T I O N S H E E T

44 DESCRIPTION OF ENVIRONMENT AND OUTBUILDINGS
S E E C O N T I N U A T I O N S H E E T

45 SOURCES OF INFORMATION
S E E C O N T I N U A T I O N S H E E T

P H O T O

46 PREPARED BY
LINDA STOCKMAN

47 ORGANIZATION
KIRKWOOD LANDM COMM.

48 DATE
05/83

49 REVISION DATE(S)

666

322 S. Kirkwood/Webster

This building is primarily read as a one story rectangular block with a flat roof. The building features a false or pent roof along the primary elevation which wraps onto the south elevation. This pent is covered with natural cedar shakes. The primary entries contain metal and glass doors. The primary elevation features large plate glass windows. There are two primary entries on the facade of this building.

Office of Historic Preservation
P. O. Box 176
Jefferson City, Missouri 65102
CERTIFIED LOCAL GOVERNMENT PROGRAM
HISTORIC INVENTORY - PHASE 3

KIRKWOOD, MISSOURI

Continuation Sheet 322 S. Kirkwood/Webster

43. History and Significance

1. Permit, 2895, 10/27/53--construct one (1) story Three (3) room service station--owner, Glick Real Estate Co.; Builder, Merle Jung Inc.
2. Permit, 7942, 6/17/68--add show room area to existing commercial building.

44. Description of Environment and Outbuildings.

There isa concrete parking lot in front of this building.

Radio Shack
BASKIN-ROBBINS 31 ICE CREAM
OPEN SUNDAY
Jeep

OFFICE OF HISTORIC PRESERVATION, P.O. BOX 176, JEFFERSON CITY, MISSOURI 65101

H I S T O R I C I N V E N T O R Y

SLCSLM-3710

1 NO 1658 LOCAL #
2 COUNTY
ST. LOUIS
3.LOCATION OF NEGATIVES
LINDA STOCKMAN

4 PRESENT NAME(S)
MISSOURI HIGHWAY DEPARTMENT

5 OTHER NAME(S)

6 SPECIFIC LOCATION
329 S. KIRKWOOD/WEBSTER

7 CITY OR TOWN
K I R K W O O D, M O

8 SITE PLAN WITH NORTH ARROW

S E E M A P

9 COORDINATES
LOT
LANG

10 SITE X STRUCTURE
BUILDING OBJECT

11 ON NAT'L REG? (YES/NO) N

12 IS IT ELIBIBLE? (YES/NO)

13 PART OF HIST DIST (YES/NO) N

14 DIST PCTENT (YES/NO)

15 NAME OF ESTABLISHED DISTRICT

16 THEMATIC CATEGORY

17 DATE(S) OR PERIOD
1953

18 STYLE OR DESIGN MODERN /CONTEMPORARY
~~CONTEMPORARY~~ ~~INTERNATIONAL~~

19 ARCHITECT OR ENGINEER
RUSSELL, MULLGARDT, SCHWARTZ &

20 CONTRACTOR OR BUILDER
VAN HEIFER - GAMBLE CONSTR. CO

21 ORIGINAL USE, IF APPARENT
GOVERNMENT

22 PRESENT USE
GOVERNMENT

23 OWNERSHIP PUBLIC X
PRIVATE

24 OWNER'S NAME & ADDRESS (IF KNOWN)

25 OPEN TO PUBLIC (YES/NO) Y

26 LOCAL CONTACT PERSON OR ORGANIZATION

27 OTHER SURVEYS IN WHICH INCLUDED

28 NO OF STORIES 02.0

29 BASEMENT (Y/N) Y
FULL (Y/N) Y

30 FOUNDATION MATERIAL
CONCRETE

31 WALL CONSTRUCTION
MASONRY

32 ROOF TYPE & MATERIAL
FLAT
ROLLED COMPOSITION

33 NO. OF BAYS
FRONT 0 SIDE 5

34 WALL TREATMENT
BUFF BRICK

35 PLAN SHAPE
IRREGULAR

36 CHANGES (EXPLAIN IN #42) ADDITION X
ALTERED
MOVED

37 CONDITION
INTERIOR
EXTERIOR GOOD

38 PRESERVATION UNDERWAY? (Y/N) N

39 ENDANGERED (YES/NO) N
BY WHAT ?

40 VISIBLE FROM PUBLIC ROAD ? (YES/NO) Y

41 DISTANCE FROM AND FRONTAGE ON ROAD

P H O T O

42 FURTHER DESCRIPTION OF IMPORTANT FEATURES
S E E C O N T I N U A T I O N S H E E T

43 HISTORY AND SIGNIFICANCE
S E E C O N T I N U A T I O N S H E E T

44 DESCRIPTION OF ENVIRONMENT AND OUTBUILDINGS
S E E C O N T I N U A T I O N S H E E T

45 SOURCES OF INFORMATION
S E E C O N T I N U A T I O N S H E E T

46 PREPARED BY
LINDA STOCKMAN

47 ORGANIZATION
KIRKWOOD LANDM COMM.

48 DATE
05/86

49 REVISION DATE(S)

Office of Historic Preservation
P.O. Box 176
Jefferson City, MO 65102
CERTIFIED LOCAL GOVERNMENT PROGRAM
HISTORIC INVENTORY - Phase 3

Kirkwood, Missouri

Continuation Sheet

42.

658

329 S. Kirkwood/Webster

This building is part of a large complex made up of several connecting building cells. The primary building that is visible from the street is a two story rectangular block with a flat roof. There is molded stone in place along the roof-line of the primary elevation. The primary elevation features a series of regularly spaced recessed vertical elements, i.e., window bays. These recessions are two story recessions. They feature large stone blocks at the base. The primary entrance projects. It contains two single-leaf metal and glass doors flanked by full-length sidelights. Above the projection are smooth stone blocks with the lettering "Missouri Highway Department" displayed on them. There are several projecting additions and wings off of the rear elevation.

Office of Historic Preservation
P. O. Box 176
Jefferson City, Missouri 65102
CERTIFIED LOCAL GOVERNMENT PROGRAM
HISTORIC INVENTORY - PHASE 3

KIRKWOOD, MISSOURI

Continuation Sheet 329 S. Kirkwood/Webster

43. History and Significance

Permit. 2873, 10/19/53--office building--builder, Gamble Construction Co.; architect, Russell, Mullgardt, Schwarz & Van Hoefer.

44. Description of Environment and Outbuildings.

This is a large complex with several connecting building cells. There isa concrete parking lot in front of the building and an asphalt driveway and parking lot along the sides and rear of the property.

MISSOURI

OFFICE OF HISTORIC PRESERVATION, P.O. BOX 176, JEFFERSON CITY, MISSOURI 65101

H I S T O R I C I N V E N T O R Y

SLMSX-V-371

1 NO 1657 LOCAL #

2 COUNTY
ST. LOUIS

3.LOCATION OF NEGATIVES
LINDA STOCKMAN

4 PRESENT NAME(S)

5 OTHER NAME(S)

6 SPECIFIC LOCATION
331 S. KIRKWOOD/WEBSTER

7 CITY OR TOWN
K I R K W O O D, M O

8 SITE PLAN WITH NORTH ARROW

S E E M A P

9 COORDINATES
LOT
LANG

10 SITE X STRUCTURE BUILDING OBJECT

11 ON NAT'L REG? (YES/NO) N

12 IS IT ELIBIBLE? (YES/NO)

13 PART OF HIST DIST (YES/NO) N

14 DIST PCTENT (YES/NO)

15 NAME OF ESTABLISHED DISTRICT

16 THEMATIC CATEGORY

17 DATE(S) OR PERIOD
CA 1890 1955

18 STYLE OR DESIGN NATIONAL FOLK

19 ARCHITECT OR ENGINEER
FRANK THOMPSON

20 CONTRACTOR OR BUILDER

21 ORIGINAL USE, IF APPARENT
SINGLE FAMILY RESIDENCE

22 PRESENT USE
COMMERCIAL

23 OWNERSHIP PUBLIC
PRIVATE X

24 OWNER'S NAME & ADDRESS (IF KNOWN)

25 OPEN TO PUBLIC (YES/NO) Y

26 LOCAL CONTACT PERSON OR ORGANIZATION

27 OTHER SURVEYS IN WHICH INCLUDED

28 NO OF STORIES 02.0

29 BASEMENT (Y/N) ?
FULL (Y/N)

30 FOUNDATION MATERIAL
CONCRETE

31 WALL CONSTRUCTION
FR & MS

32 ROOF TYPE & MATERIAL
TRI-GABLE AND FLAT
ASPHALT SHINGLES

33 NO. OF BAYS
FRONT 0 SIDE 4

34 WALL TREATMENT
ALUMINUM SIDING AND RED BRICK

35 PLAN SHAPE
IRREGULAR

36 CHANGES (EXPLAIN IN #42) ADDITION X
ALTERED X
MOVED

37 CONDITION
INTERIOR
EXTERIOR GOOD

38 PRESERVATION UNDERWAY? (Y/N) N

39 ENDANGERED (YES/NO) N
BY WHAT ?

40 VISIBLE FROM PUBLIC ROAD ?
(YES/NO) Y

41 DISTANCE FROM AND FRONTAGE ON ROAD

42 FURTHER DESCRIPTION OF IMPORTANT FEATURES
S E E C O N T I N U A T I O N S H E E T

43 HISTORY AND SIGNIFICANCE
S E E C O N T I N U A T I O N S H E E T

44 DESCRIPTION OF ENVIRONMENT AND OUTBUILDINGS
S E E C O N T I N U A T I O N S H E E T

45 SOURCES OF INFORMATION
S E E C O N T I N U A T I O N S H E E T

P H O T O

46 PREPARED BY
LINDA STOCKMAN

47 ORGANIZATION
KIRKWOOD LANDM COMM.

48 DATE
05/88

49 REVISION DATE(S)

657

331 S. Kirkwood/Webster

This building has been greatly altered. The entire presentation of the building as seen from the street is new. At one time, this was a single family residence. It is now a mortuary. The original home was of a folk design. It consisted of a two story rectangular block with side gables plus a projecting rear wing with a rear facing gable. The roof-line features a plain boxed cornice. Its soffit has been covered with aluminum material. The windows on that structure are double-hung wood sash with one over one light configurations. There is a small one story addition projecting from the rear of the rear wing and there is also a one story room addition located at the intersection of the main house block and that rear-facing wing. That addition features a deck at the second level. The newer section of this building which is more visible from the street, is a masonry structure with a flat roof. It is basically a rectangular block which projects from the original house. This new structure features a prominent entry porch with a gable roof supported by stylized wood posts. The primary entrance contains a double-leaf wood flanked by sidelights. Both the sidelights and the door are topped by transoms. The windows on this structure are double-hung wood sash with nine over nine light configurations. They features stone sills and radiating stone lintels with keystones. This addition features a frieze beneath the roof-line and a vertical point brick string-course at the water table level. There is a projecting covered porticochere from the north elevation.

Office of Historic Preservation
P. O. Box 176
Jefferson City, Missouri 65102
CERTIFIED LOCAL GOVERNMENT PROGRAM
HISTORIC INVENTORY - PHASE 3

KIRKWOOD, MISSOURI

Continuation Sheet 331 S. Kirkwood/Webster

43. History and Significance

1. Current owner has pictures of original building.
2. Permit, 4037, 12/7/55--masonry addition to present building--architect, Frank Thompson.
3. Permit, 8478, 12/18/70--add frame portecochere to funeral parlor.
4. Permit, 24M440196, 10/2/79--fountain.

*

44. Description of Environment and Outbuildings.

This is a large lot with an asphalt driveway and parking lot to the north and rear of the building. There is a built-in circular fountain in the front yard.

OFFICE OF HISTORIC PRESERVATION, P.O. BOX 176, JEFFERSON CITY, MISSOURI 65101

H I S T O R I C I N V E N T O R Y

1 NO 1656 LOCAL #

2 COUNTY
ST. LOUIS

3. LOCATION OF NEGATIVES
LINDA STOCKMAN

4 PRESENT NAME(S)

5 OTHER NAME(S)

6 SPECIFIC LOCATION
333 S. KIRKWOOD/WEBSTER

7 CITY OR TOWN
K I R K W O O D, M O

8 SITE PLAN WITH NORTH ARROW
S E E M A P

9 COORDINATES
LOT
LANG

10 SITE / BUILDING X / STRUCTURE / OBJECT

11 ON NAT'L REG? (YES/NO) N

12 IS IT ELIBIBLE? (YES/NO)

13 PART OF HIST DIST (YES/NO) N

14 DIST PCTENT (YES/NO)

15 NAME OF ESTABLISHED DISTRICT

16 THEMATIC CATEGORY

17 DATE(S) OR PERIOD
CA 1890 1956

18 STYLE OR DESIGN NATIONAL FOLK

19 ARCHITECT OR ENGINEER
CAMPBELL

20 CONTRACTOR OR BUILDER
R. ROLFF

21 ORIGINAL USE, IF APPARENT
SINGLE FAMILY RESIDENCE

22 PRESENT USE
COMMERCIAL

23 OWNERSHIP PUBLIC / PRIVATE X

24 OWNER'S NAME & ADDRESS (IF KNOWN)

25 OPEN TO PUBLIC (YES/NO) Y

26 LOCAL CONTACT PERSON OR ORGANIZATION

27 OTHER SURVEYS IN WHICH INCLUDED

28 NO OF STORIES 02.0

29 BASEMENT (Y/N) Y
FULL (Y/N) Y

30 FOUNDATION MATERIAL
CONCRETE

31 WALL CONSTRUCTION
FRAME

32 ROOF TYPE & MATERIAL
SIDE GABLE
ASPHALT SHINGLES

33 NO. OF BAYS
FRONT 3 SIDE 3

34 WALL TREATMENT
WIDE WOOD SIDING AND BRICK

35 PLAN SHAPE
IRREGULAR

36 CHANGES (EXPLAIN IN #42) ADDITION X / ALTERED X / MOVED

37 CONDITION
INTERIOR
EXTERIOR GOOD

38 PRESERVATION UNDERWAY? (Y/N) N

39 ENDANGERED (YES/NO) N
BY WHAT ?

40 VISIBLE FROM PUBLIC ROAD ? (YES/NO) Y

41 DISTANCE FROM AND FRONTAGE ON ROAD

P H O T O

42 FURTHER DESCRIPTION OF IMPORTANT FEATURES
S E E C O N T I N U A T I O N S H E E T

43 HISTORY AND SIGNIFICANCE
S E E C O N T I N U A T I O N S H E E T

44 DESCRIPTION OF ENVIRONMENT AND OUTBUILDINGS
S E E C O N T I N U A T I O N S H E E T

45 SOURCES OF INFORMATION
S E E C O N T I N U A T I O N S H E E T

46 PREPARED BY
LINDA STOCKMAN

47 ORGANIZATION
KIRKWOOD LANDM COMM.

48 DATE
05/88

49 REVISION DATE(S)

656

333 S. Kirkwood/Webster

This building has been greatly altered on its primary elevation. At one time it was a single family residence primarily read as a two story rectangular box with side gables. It was basically of a masted plan. The roof-line on that structure features a plain projecting boxed cornice. The roof-line is stepped down on the north end of that original structure. The windows in that structure are double-hung wood sash with six over one light configurations. Added to the home is a two story projecting wing on the primary elevation. This wing is of brick. Its street wall features a series of rectangular lights featuring wood block breaks in the lights. It gives it an overall screen like affect. There is a covered entry at the intersection of the original home and this brick addition. The roof of this entry wraps around onto the side elevation. The entry contains a single-leaf wood door with a side light and a transom. An open-frame porch projects from the rear elevation of the original building.

Office of Historic Preservation
P. O. Box 176
Jefferson City, Missouri 65102
CERTIFIED LOCAL GOVERNMENT PROGRAM
HISTORIC INVENTORY - PHASE 3

KIRKWOOD, MISSOURI

Continuation Sheet 333 S. Kirkwood/Webster

43. History and Significance

Permit, 04278, 8/2/56--add to and convert residence into offices--owner, H.E. Mack III; architect, ___?___ Campbell, builder, R. Roff.

*

44. Description of Environment and Outbuildings.

This is a large lot with an asphalt parking lot/driveway to the south and rear of the building.'

OFFICE OF HISTORIC PRESERVATION, P.O. BOX 176, JEFFERSON CITY, MISSOURI 65101

H I S T O R I C I N V E N T O R Y

1 NO 1683 LOCAL #
2 COUNTY
ST. LOUIS
3. LOCATION OF NEGATIVES
LINDA STOCKMAN

4 PRESENT NAME(S)
KIRKWOOD CINEMA

5 OTHER NAME(S)

6 SPECIFIC LOCATION
338 S. KIRKWOOD/WEBSTER

7 CITY OR TOWN
K I R K W O O D, M O

8 SITE PLAN WITH NORTH ARROW
S E E M A P

9 COORDINATES
LOT
LANG

10 SITE X BUILDING STRUCTURE OBJECT

11 ON NAT'L REG? (YES/NO) N

12 IS IT ELIGIBLE? (YES/NO)

13 PART OF HIST DIST (YES/NO) N

14 DIST POTENT (YES/NO)

15 NAME OF ESTABLISHED DISTRICT

16 THEMATIC CATEGORY

17 DATE(S) OR PERIOD
CA 1936

18 STYLE OR DESIGN ECLECTIC MODERNISTIC

19 ARCHITECT OR ENGINEER
O.W. STIEGEMEYER

20 CONTRACTOR OR BUILDER

21 ORIGINAL USE, IF APPARENT
COMMERCIAL

22 PRESENT USE
COMMERCIAL

23 OWNERSHIP PUBLIC
PRIVATE X

24 OWNER'S NAME & ADDRESS (IF KNOWN)

25 OPEN TO PUBLIC (YES/NO) N

26 LOCAL CONTACT PERSON OR ORGANIZATION

27 OTHER SURVEYS IN WHICH INCLUDED

28 NO OF STORIES 02.0

29 BASEMENT (Y/N) N
FULL (Y/N) N

30 FOUNDATION MATERIAL
CONCRETE SLAB

31 WALL CONSTRUCTION
MASONRY

32 ROOF TYPE & MATERIAL
FLAT

33 NO. OF BAYS
FRONT 4 SIDE 3

34 WALL TREATMENT
BRICK

35 PLAN SHAPE
RECTANGLE

36 CHANGES (EXPLAIN IN #42) ADDITION ALTERED MOVED

37 CONDITION
INTERIOR
EXTERIOR POOR

38 PRESERVATION UNDERWAY? (Y/N) N

39 ENDANGERED (YES/NO) N
BY WHAT ?

40 VISIBLE FROM PUBLIC ROAD ? (YES/NO) Y

41 DISTANCE FROM AND FRONTAGE ON ROAD

P H O T O

42 FURTHER DESCRIPTION OF IMPORTANT FEATURES
S E E C O N T I N U A T I O N S H E E T

43 HISTORY AND SIGNIFICANCE
S E E C O N T I N U A T I O N S H E E T

44 DESCRIPTION OF ENVIRONMENT AND OUTBUILDINGS
S E E C O N T I N U A T I O N S H E E T

45 SOURCES OF INFORMATION
S E E C O N T I N U A T I O N S H E E T

46 PREPARED BY
LINDA STOCKMAN

47 ORGANIZATION
KIRKWOOD LANDM COMM.

48 DATE
05/88

49 REVISION DATE(S)

683

338 S. Kirkwood/Webster

This building is primarily read as a two story rectangular block with a flat roof with a projecting one-and-a-half story rear wing with a flat roof. The forward most building features coping tiles along the roof-line. The building has art deco style brick work to include brick string-courses, brick soldier-course sill, decorative brick panels in place beneath windows and vertical point brick belt-courses. The windows are recessed. They feature double-hung wood sash windows and single-leaf wood casement windows. The primary elevation features a projecting bay which is three-fourths the width of that elevation. There is a projecting marquis on the primary elevation which reads "Kirkwood Cinema". The primary entrance contains three single-leaf metal and glass doors. The projecting wing at the rear has a series of attached buttressesapplied to its side elevation.

Office of Historic Preservation
P. O. Box 176
Jefferson City, Missouri 65102
CERTIFIED LOCAL GOVERNMENT PROGRAM
HISTORIC INVENTORY - PHASE 3

KIRKWOOD, MISSOURI

Continuation Sheet 338 S. Kirkwood/Webster

43. History and Significance

Permit, 3203, 8-28/36--brick theater building--architect, O.W. Stiegemeyer.

44. Description of Environment and Outbuildings.

There is an asphalt parking lot to the north of the building.

CINDERELLA 7
THE PRINCESS BRIDE PG 9
KIRKWOOD CINEMA

OFFICE OF HISTORIC PRESERVATION, P.O. BOX 176, JEFFERSON CITY, MISSOURI 65101

H I S T O R I C I N V E N T O R Y

1 NC 1655 LOCAL #
2 COUNTY
ST. LOUIS
3. LOCATION OF NEGATIVES
LINDA STOCKMAN

4 PRESENT NAME(S)
TACO BELL

5 OTHER NAME(S)

6 SPECIFIC LOCATION
339 S. KIRKWOOD/WEBSTER

7 CITY OR TOWN
K I R K W O O D, M O

8 SITE PLAN WITH NORTH ARROW

S E E M A P

9 COORDINATES
LOT
LANG

10 SITE BUILDING X STRUCTURE OBJECT

11 ON NAT'L REG? (YES/NO) N

12 IS IT ELIBIBLE? (YES/NO)

13 PART OF HIST DIST (YES/NO) N

14 DIST POTENT (YES/NO)

15 NAME OF ESTABLISHED DISTRICT

16 THEMATIC CATEGORY

17 DATE(S) OR PERIOD
CA 1976

18 STYLE OR DESIGN NEOECLECTIC ~~MISSION~~ CORPORATE

19 ARCHITECT OR ENGINEER

20 CONTRACTOR OR BUILDER

21 ORIGINAL USE, IF APPARENT
COMMERCIAL

22 PRESENT USE
COMMERCIAL

23 OWNERSHIP PUBLIC
PRIVATE X

24 OWNER'S NAME & ADDRESS (IF KNOWN)

25 OPEN TO PUBLIC (YES/NO) Y

26 LOCAL CONTACT PERSON OR ORGANIZATION

27 OTHER SURVEYS IN WHICH INCLUDED

28 NO OF STORIES 01.0

29 BASEMENT (Y/N) N
FULL (Y/N) N

30 FOUNDATION MATERIAL
CONCRETE

31 WALL CONSTRUCTION
FRAME

32 ROOF TYPE & MATERIAL
FLAT
ROLLED COMPOSITION

33 NO. OF BAYS
FRONT 3 SIDE 2

34 WALL TREATMENT
BRICK VENEER

35 PLAN SHAPE
RECTANGLE

36 CHANGES (EXPLAIN IN #42) ADDITION ALTERED MOVED

37 CONDITION
INTERIOR
EXTERIOR GOOD

38 PRESERVATION UNDERWAY? (Y/N) N

39 ENDANGERED (YES/NO) N
BY WHAT ?
Y

40 VISIBLE FROM PUBLIC ROAD ? (YES/NO)

41 DISTANCE FROM AND FRONTAGE ON ROAD

P H O T O

42 FURTHER DESCRIPTION OF IMPORTANT FEATURES
S E E C O N T I N U A T I O N S H E E T

43 HISTORY AND SIGNIFICANCE
S E E C O N T I N U A T I O N S H E E T

44 DESCRIPTION OF ENVIRONMENT AND OUTBUILDINGS
S E E C O N T I N U A T I O N S H E E T

45 SOURCES OF INFORMATION
S E E C O N T I N U A T I O N S H E E T

46 PREPARED BY
LINDA STOCKMAN

47 ORGANIZATION
KIRKWOOD LANDM COMM.

48 DATE
05/88

49 REVISION DATE(S)

655

339 S. Kirkwood/Webster

This building is primarily read as a one story rectangular block. The front half of the building features a shed roof covered with clay tiles. The back half of the building features a flat roof where the two types of roofs meet. There is a mission style parapet which has a sign on it "Taco Bell". The primary elevation features arched window openings. These are fixed units. They are off set by a tan colored brick. The remainder of the building is a light buff colored brick.

Office of Historic Preservation
P. O. Box 176
Jefferson City, Missouri 65102
CERTIFIED LOCAL GOVERNMENT PROGRAM
HISTORIC INVENTORY - PHASE 3

KIRKWOOD, MISSOURI

Continuation Sheet 339 S. Kirkwood/Webster

43. History and Significance

PErmit, _____,12/13/76--construct Taco Bell, Majik Market and Strip Store, (see 359 S. Kirkwood, #654)--owner Halamicer Bros.

44. Description of Environment and Outbuildings.

This is a large lot with an asphalt parking lot to the south and rear of building.

TACO BELL
NOW HIRING

OFFICE OF HISTORIC PRESERVATION, P.O. BOX 176, JEFFERSON CITY, MISSOURI 65101

H I S T O R I C I N V E N T O R Y

1 NO 1684 LOCAL #
2 COUNTY
ST. LOUIS
3.LOCATION OF NEGATIVES
LINDA STOCKMAN

4 PRESENT NAME(S)
MC DONALD'S

5 OTHER NAME(S)

6 SPECIFIC LOCATION
350 S. KIRKWOOD/WEBSTER

7 CITY OR TOWN
K I R K W O O D, M O

8 SITE PLAN WITH NORTH ARROW
S E E M A P

9 COORDINATES
LOT
LANG

10 SITE X STRUCTURE
BUILDING OBJECT

11 ON NAT'L REG? (YES/NO) N

12 IS IT ELIBIBLE? (YES/NO)

13 PART OF HIST DIST (YES/NO) N

14 DIST PCTENT (YES/NO)

15 NAME OF ESTABLISHED DISTRICT

16 THEMATIC CATEGORY

17 DATE(S) OR PERIOD
CA 1974

18 STYLE OR DESIGN CORPORATE

19 ARCHITECT OR ENGINEER

20 CONTRACTOR OR BUILDER

21 ORIGINAL USE, IF APPARENT
COMMERCIAL

22 PRESENT USE
COMMERCIAL

23 OWNERSHIP PUBLIC
PRIVATE X

24 OWNER'S NAME & ADDRESS (IF KNOWN)

25 OPEN TO PUBLIC (YES/NO) Y

26 LOCAL CONTACT PERSON OR ORGANIZATION

27 OTHER SURVEYS IN WHICH INCLUDED

28 NO OF STORIES 01.0

29 BASEMENT (Y/N) N
FULL (Y/N) N

30 FOUNDATION MATERIAL
CONCRETE SLAB

31 WALL CONSTRUCTION
FRAME

32 ROOF TYPE & MATERIAL
FLAT
ASPHALT SHINGLES

33 NO. OF BAYS
FRONT 3 SIDE 5

34 WALL TREATMENT
VERTICAL SIDING

35 PLAN SHAPE
RECTANGLE

36 CHANGES (EXPLAIN IN #42) ADDITION
ALTERED
MOVED

37 CONDITION
INTERIOR
EXTERIOR GOOD

38 PRESERVATION UNDERWAY? (Y/N) N

39 ENDANGERED (YES/NO) N
BY WHAT ?

40 VISIBLE FROM PUBLIC ROAD ? (YES/NO) Y

41 DISTANCE FROM AND FRONTAGE ON ROAD

P H O T O

42 FURTHER DESCRIPTION OF IMPORTANT FEATURES
S E E C O N T I N U A T I O N S H E E T

43 HISTORY AND SIGNIFICANCE
S E E C O N T I N U A T I O N S H E E T

44 DESCRIPTION OF ENVIRONMENT AND OUTBUILDINGS
S E E C O N T I N U A T I O N S H E E T

45 SOURCES OF INFORMATION
S E E C O N T I N U A T I O N S H E E T

46 PREPARED BY
LINDA STOCKMAN

47 ORGANIZATION
KIRKWOOD LANDM COMM.

48 DATE
05/88

49 REVISION DATE(S)

Office of Historic Preservation
P.O. Box 176
Jefferson City, MO 65102
CERTIFIED LOCAL GOVERNMENT PROGRAM
HISTORIC INVENTORY - Phase 3

Kirkwood, Missouri

Continuation Sheet

42.

684

350 S. Kirkwood/Webster

This building is primarily read as a one story block with a flat roof featuring a modified mansard construction. The mansard construction features a break, greatly overhanging eaves supported by decorative wood brackets and regularly spaced raised rib-like structures that are actually housing four lights. The roof-line on the primary elevation features an electric sign with double golden arches and the word "Mc Donald's". There are two primary entries on the street elevation. These feature single-leaf metal doors with full-length lights. All windows on the structure are fixed units with these metal panels beneath. These panels feature raised molding with a golden arch Mc Donalds symbol. The wall surface is clad with vertical shiplap siding and the area of the wall surface from the water table down is clad with brick veneer.

Office of Historic Preservation
P. O. Box 176
Jefferson City, Missouri 65102
CERTIFIED LOCAL GOVERNMENT PROGRAM
HISTORIC INVENTORY - PHASE 3

KIRKWOOD, MISSOURI

Continuation Sheet 350 S. Kirkwood/Webster

43. History and Significance

Permit, 24M440174, 12/27/74--McDonald's Corp--restaurant.

44. Description of Environment and Outbuildings.

There is an asphalt driveway/parking lot to the north, south and rear of this building.

McDonald's

OFFICE OF HISTORIC PRESERVATION, P.O. BOX 176, JEFFERSON CITY, MISSOURI 65101

H I S T O R I C I N V E N T O R Y

1 NC 1685 LOCAL #
2 COUNTY
ST. LOUIS
3.LOCATION OF NEGATIVES
LINDA STOCKMAN

4 PRESENT NAME(S)

5 OTHER NAME(S)

6 SPECIFIC LOCATION
358 S. KIRKWOOD/WEBSTER

7 CITY OR TOWN
K I R K W O O D, M O

8 SITE PLAN WITH NORTH ARROW

S E E M A P

16 THEMATIC CATEGORY

17 DATE(S) OR PERIOD
CA 1925

18 STYLE OR DESIGN ECLECTIC
BUNGALOW

19 ARCHITECT OR ENGINEER

20 CONTRACTOR OR BUILDER

21 ORIGINAL USE, IF APPARENT
SINGLE FAMILY RESIDENCE

22 PRESENT USE
SINGLE FAMILY RESIDENCE

23 OWNERSHIP PUBLIC
PRIVATE X

24 OWNER'S NAME & ADDRESS (IF KNOWN)

25 OPEN TO PUBLIC (YES/NO) N

26 LOCAL CONTACT PERSON OR ORGANIZATION

27 OTHER SURVEYS IN WHICH INCLUDED

28 NO OF STORIES 01.0

29 BASEMENT (Y/N) Y
FULL (Y/N) Y

30 FOUNDATION MATERIAL
STONE

31 WALL CONSTRUCTION
MASONRY

32 ROOF TYPE & MATERIAL
FRONT GABLE
ASPHALT SHINGLES

33 NO. OF BAYS
FRONT 3 SIDE 4

34 WALL TREATMENT
BRICK

35 PLAN SHAPE

36 CHANGES ADDITION
(EXPLAIN ALTERED
IN #42) MOVED

37 CONDITION
INTERIOR
EXTERIOR FAIR

38 PRESERVATION UNDERWAY? (Y/N) N

39 ENDANGERED (YES/NO) N
BY WHAT ?

40 VISIBLE FROM PUBLIC ROAD ?
(YES/NO) Y

41 DISTANCE FROM AND FRONTAGE ON ROAD

9 COORDINATES
LOT
LANG

10 SITE STRUCTURE
BUILDING X OBJECT

11 ON NAT'L REG? (YES/NO) N

12 IS IT ELIBIBLE? (YES/NO)

13 PART OF HIST DIST (YES/NO) N

14 DIST POTENT (YES/NO)

15 NAME OF ESTABLISHED DISTRICT

42 FURTHER DESCRIPTION OF IMPORTANT FEATURES
S E E C O N T I N U A T I O N S H E E T

43 HISTORY AND SIGNIFICANCE
S E E C O N T I N U A T I O N S H E E T

44 DESCRIPTION OF ENVIRONMENT AND OUTBUILDINGS
S E E C O N T I N U A T I O N S H E E T

45 SOURCES OF INFORMATION
S E E C O N T I N U A T I O N S H E E T

P H O T O

46 PREPARED BY
LINDA STOCKMAN

47 ORGANIZATION
KIRKWOOD LANDM COMM.

48 DATE
05/88

49 REVISION DATE(S)

685

358 S. Kirkwood/Webster

This building is primarily read as a one story rectangular block with a front-facing gable. The roof-line features overhanging eaves with exposed rafters. The primary elevation is dominated by a full-width entry porch. The entry porch features a gable roof supported by flared brick posts resting on a low brick balustrade. The primary entrance is slightly off-center. It contains a single-leaf wood door with a rectangular light in the upper one-half. It is topped by a transom and covered by an aluminum storm door. The windows are double-hung wood sash with six over six light configurations. They feature stone sills on the primary elevation and brick soldier-course sills on the other elevations. The windows on the side elevation also feature brick segmental arches. There is an open-frame porch projecting from the rear of this building. The building also features a walk-out basement.

Office of Historic Preservation
P. O. Box 176
Jefferson City, Missouri 65102
CERTIFIED LOCAL GOVERNMENT PROGRAM
HISTORIC INVENTORY - PHASE 3

KIRKWOOD, MISSOURI

Continuation Sheet 358 S. Kirkwood/Webster

43. History and Significance

Occupancy permit, 10/15/51--owner, Harry Millenz.

44. Description of Environment and Outbuildings.

This is a small lot with several large and/or old trees. The rear yard is enclosed by a chain-link fence.

INFORMATION
ISENBERG CO.
REALTORS
378-5800
358

OFFICE OF HISTORIC PRESERVATION, P.O. BOX 176, JEFFERSON CITY, MISSOURI 65101
H I S T O R I C I N V E N T O R Y

SLA500V-E?

1 NO 1654 LOCAL #
2 COUNTY
ST. LOUIS
3.LOCATION OF NEGATIVES
LINDA STOCKMAN

4 PRESENT NAME(S)

5 OTHER NAME(S)

6 SPECIFIC LOCATION
359 S. KIRKWOOD/WEBSTER

7 CITY OR TOWN
K I R K W O O D, M O

8 SITE PLAN WITH NORTH ARROW

S E E M A P

9 COORDINATES
LOT
LANG

10 SITE / STRUCTURE
BUILDING X / OBJECT

11 ON NAT'L REG? (YES/NO) N

12 IS IT ELIBIBLE? (YES/NO)

13 PART OF HIST DIST (YES/NO) N

14 DIST PCTENT (YES/NO)

15 NAME OF ESTABLISHED DISTRICT

16 THEMATIC CATEGORY

17 DATE(S) OR PERIOD
CA 1976

18 STYLE OR DESIGN ~~MODERN~~ CORPORATE

19 ARCHITECT OR ENGINEER

20 CONTRACTOR OR BUILDER

21 ORIGINAL USE, IF APPARENT
COMMERCIAL

22 PRESENT USE
COMMERCIAL

23 OWNERSHIP PUBLIC
PRIVATE X

24 OWNER'S NAME & ADDRESS (IF KNOWN)

25 OPEN TO PUBLIC (YES/NO) Y

26 LOCAL CONTACT PERSON OR ORGANIZATION

27 OTHER SURVEYS IN WHICH INCLUDED

28 NO OF STORIES 01.0

29 BASEMENT (Y/N) N
FULL (Y/N) N

30 FOUNDATION MATERIAL
CONCRETE

31 WALL CONSTRUCTION
FRAME

32 ROOF TYPE & MATERIAL
FLAT
ROLLED COMPOSITION

33 NO. OF BAYS
FRONT 0 SIDE 0

34 WALL TREATMENT
BRICK VENEER

35 PLAN SHAPE
RECTANGLE

36 CHANGES (EXPLAIN IN #42) ADDITION / ALTERED / MOVED

37 CONDITION
INTERIOR
EXTERIOR GOOD

38 PRESERVATION UNDERWAY? (Y/N) N

39 ENDANGERED (YES/NO) N
BY WHAT ?

40 VISIBLE FROM PUBLIC ROAD ? (YES/NO) Y

41 DISTANCE FROM AND FRONTAGE ON ROAD

P H O T O

42 FURTHER DESCRIPTION OF IMPORTANT FEATURES
S E E C O N T I N U A T I O N S H E E T

43 HISTORY AND SIGNIFICANCE
S E E C O N T I N U A T I O N S H E E T

44 DESCRIPTION OF ENVIRONMENT AND OUTBUILDINGS
S E E C O N T I N U A T I O N S H E E T

45 SOURCES OF INFORMATION
S E E C O N T I N U A T I O N S H E E T

46 PREPARED BY
LINDA STOCKMAN

47 ORGANIZATION
KIRKWOOD LANDM COMM.

48 DATE
05/88

49 REVISION DATE(S)

654

359 S. Kirkwood/Webster

This building is primarily read as a one story rectangular block with a flat roof. It features a false or a pent roof which overhangs all elevations. This pent is covered with natural cedar shingles. The primary elevation features full-length fixed windows divided in half as well as metal and glass single-leaf doors.

Office of Historic Preservation
P. O. Box 176
Jefferson City, Missouri 65102
CERTIFIED LOCAL GOVERNMENT PROGRAM
HISTORIC INVENTORY - PHASE 3

KIRKWOOD, MISSOURI

Continuation Sheet 359 S. Kirkwood/Webster

43. History and Significance

Permit, _____, 12/13/76 (filed under 339 S. Kirkwood)--construct Taco Bell, Majik Market and Strip Store--owner Halamicer Bros.

44. Description of Environment and Outbuildings.

There is an asphalt parking lot in front of this building.

MAJIK
MARKET
MEDICARE-GLASES
OPTICS

OFFICE OF HISTORIC PRESERVATION, P.O. BOX 176, JEFFERSON CITY, MISSOURI 65101

H I S T O R I C I N V E N T O R Y

1 NO 1686 LOCAL #
2 COUNTY
ST. LOUIS
3. LOCATION OF NEGATIVES
LINDA STOCKMAN

4 PRESENT NAME(S)

5 OTHER NAME(S)

6 SPECIFIC LOCATION
360 S. KIRKWOOD/WEBSTER

7 CITY OR TOWN
K I R K W O O D, M O

8 SITE PLAN WITH NORTH ARROW

S E E M A P

9 COORDINATES
LOT
LANG

10 SITE / STRUCTURE
BUILDING X / OBJECT

11 ON NAT'L REG? (YES/NO) N

12 IS IT ELIBIBLE? (YES/NO)

13 PART OF HIST DIST (YES/NO) N

14 DIST POTENT (YES/NO)

15 NAME OF ESTABLISHED DISTRICT

16 THEMATIC CATEGORY

17 DATE(S) OR PERIOD
CA 1925

18 STYLE OR DESIGN ECLECTIC
BUNGALOW

19 ARCHITECT OR ENGINEER

20 CONTRACTOR OR BUILDER

21 ORIGINAL USE, IF APPARENT
SINGLE FAMILY RESIDENCE

22 PRESENT USE
SINGLE FAMILY RESIDENCE

23 OWNERSHIP PUBLIC
PRIVATE X

24 OWNER'S NAME & ADDRESS (IF KNOWN)

25 OPEN TO PUBLIC (YES/NO) N

26 LOCAL CONTACT PERSON OR ORGANIZATION

27 OTHER SURVEYS IN WHICH INCLUDED

28 NO OF STORIES 01.0

29 BASEMENT (Y/N) Y
FULL (Y/N) Y

30 FOUNDATION MATERIAL
STONE

31 WALL CONSTRUCTION
MASONRY

32 ROOF TYPE & MATERIAL
FRONT GABLE
ASPHALT SHINGLES

33 NO. OF BAYS
FRONT 3 SIDE 4

34 WALL TREATMENT
BRICK

35 PLAN SHAPE
RECTANGLE

36 CHANGES (EXPLAIN IN #42) ADDITION
ALTERED
MOVED

37 CONDITION
INTERIOR
EXTERIOR FAIR

38 PRESERVATION UNDERWAY? (Y/N) N

39 ENDANGERED (YES/NO) N
BY WHAT ?

40 VISIBLE FROM PUBLIC ROAD ? (YES/NO) Y

41 DISTANCE FROM AND FRONTAGE ON ROAD

42 FURTHER DESCRIPTION OF IMPORTANT FEATURES
S E E C O N T I N U A T I O N S H E E T

43 HISTORY AND SIGNIFICANCE
S E E C O N T I N U A T I O N S H E E T

44 DESCRIPTION OF ENVIRONMENT AND OUTBUILDINGS
S E E C O N T I N U A T I O N S H E E T

45 SOURCES OF INFORMATION
S E E C O N T I N U A T I O N S H E E T

P H O T O

46 PREPARED BY
LINDA STOCKMAN

47 ORGANIZATION
KIRKWOOD LANDM COMM.

48 DATE
05/88

49 REVISION DATE(S)

686

360 S. Kirkwood/Webster

This building is primarily read as a one story rectangular block with a front-facing gable. The roof-line features overhanging eaves with exposed rafters. The primary elevation is dominated by a full-width entry porch. The entry porch features a gable roof supported by flared stone posts. The porch features a cutout concrete block balustrade. The primary entry is off-center. It contains a single-leaf wood door with a rectangular light in the upper half. It is topped by a transom which has been filled in and the door is covered by an aluminum storm door. The windows are double-hung wood sash with six over one light configurations. They feature stone sills on the primary elevation and brick soldier-course sills on the other elevations. The windows on the side elevations feature brick segmental arches. There is an open-frame porch projecting from the rear of this building.

Office of Historic Preservation
P. O. Box 176
Jefferson City, Missouri 65102
CERTIFIED LOCAL GOVERNMENT PROGRAM
HISTORIC INVENTORY - PHASE 3

KIRKWOOD, MISSOURI

Continuation Sheet 360 S. Kirkwood/Webster

43. History and Significance

44. Description of Environment and Outbuildings.

The rear yard is enclosed by a chain-link fence.

OFFICE OF HISTORIC PRESERVATION, P.O. BOX 176, JEFFERSON CITY, MISSOURI 65101

H I S T O R I C I N V E N T O R Y

1 NO 1687 LOCAL #
2 COUNTY
ST. LOUIS
3.LOCATION OF NEGATIVES
LINDA STOCKMAN

4 PRESENT NAME(S)

5 OTHER NAME(S)

6 SPECIFIC LOCATION
362 S. KIRKWOOD/WEBSTER

7 CITY OR TOWN
K I R K W O O D, M O

8 SITE PLAN WITH NORTH ARROW

S E E M A P

16 THEMATIC CATEGORY

17 DATE(S) OR PERIOD
CA 1925

18 STYLE OR DESIGN ECLECTIC
BUNGALOW

19 ARCHITECT OR ENGINEER

20 CONTRACTOR OR BUILDER

21 ORIGINAL USE, IF APPARENT
SINGLE FAMILY RESIDENCE

22 PRESENT USE
SINGLE FAMILY RESIDENCE

23 OWNERSHIP PUBLIC
PRIVATE X

24 OWNER'S NAME & ADDRESS (IF KNOWN)

25 OPEN TO PUBLIC (YES/NO) N

26 LOCAL CONTACT PERSON OR ORGANIZATION

27 OTHER SURVEYS IN WHICH INCLUDED

28 NO OF STORIES 01.0

29 BASEMENT (Y/N) Y
FULL (Y/N) Y

30 FOUNDATION MATERIAL
STONE

31 WALL CONSTRUCTION
MASONRY

32 ROOF TYPE & MATERIAL
FRONT GABLE
ASPHALT SHINGLES

33 NO. OF BAYS
FRONT 3 SIDE 4

34 WALL TREATMENT
BRICK

35 PLAN SHAPE
RECTANGLE

36 CHANGES (EXPLAIN IN #42) ADDITION
ALTERED
MOVED

37 CONDITION
INTERIOR
EXTERIOR FAIR

38 PRESERVATION UNDERWAY? (Y/N) N

39 ENDANGERED (YES/NO) N
BY WHAT ?

40 VISIBLE FROM PUBLIC ROAD ?
(YES/NO) Y

41 DISTANCE FROM AND FRONTAGE ON ROAD

P H O T O

9 COORDINATES
LOT
LANG

10 SITE STRUCTURE
BUILDING X OBJECT

11 ON NAT'L REG? (YES/NO) N

12 IS IT ELIBIBLE? (YES/NO)

13 PART OF HIST DIST (YES/NO) N

14 DIST POTENT (YES/NO)

15 NAME OF ESTABLISHED DISTRICT

42 FURTHER DESCRIPTION OF IMPORTANT FEATURES
S E E C O N T I N U A T I O N S H E E T

43 HISTORY AND SIGNIFICANCE
S E E C O N T I N U A T I O N S H E E T

44 DESCRIPTION OF ENVIRONMENT AND OUTBUILDINGS
S E E C O N T I N U A T I O N S H E E T

45 SOURCES OF INFORMATION
S E E C O N T I N U A T I O N S H E E T

46 PREPARED BY
LINDA STOCKMAN

47 ORGANIZATION
KIRKWOOD LANDM COMM.

48 DATE
05/88

49 REVISION DATE(S)

687

362 S. Kirkwood/Webster

This building is primarily read as a one story rectangular block with a front-facing gable. The roof-line features overhanging eaves with exposed rafters. The primary elevation is dominated by a full-width entry porch which features a gable roof supported by flared brick posts with a low brick balustrade. The primary entry is off-center. It contains a single-leaf wood door with a rectangular light in the upper half. It is topped by a transom which has been filled in and is covered by an aluminum storm door. The windows are double-hung wood sash with six over one light configurations. They feature stone sills on the primary elevation and brick soldier-course sills on the side elevations. The side elevation windows also feature segmental brick arches. There is a small open-frame porch projecting from the rear elevation of this building.

Office of Historic Preservation
P. O. Box 176
Jefferson City, Missouri 65102
CERTIFIED LOCAL GOVERNMENT PROGRAM
HISTORIC INVENTORY - PHASE 3

KIRKWOOD, MISSOURI

Continuation Sheet 362 S. Kirkwood/Webster

43. History and Significance

44. Description of Environment and Outbuildings.

There are a number of large and/or old trees in the rear yard and it is enclosed by a chain-link fence.

OFFICE OF HISTORIC PRESERVATION, P.O. BOX 176, JEFFERSON CITY, MISSOURI 65101

H I S T O R I C I N V E N T O R Y

1 NO 1688 LOCAL #
2 COUNTY
ST. LOUIS
3.LOCATION OF NEGATIVES
LINDA STOCKMAN

4 PRESENT NAME(S)

5 OTHER NAME(S)

6 SPECIFIC LOCATION
364 S. KIRKWOOD/WEBSTER

7 CITY OR TOWN
K I R K W O O D, M O

8 SITE PLAN WITH NORTH ARROW

S E E M A P

9 COORDINATES
LOT
LANG

10 SITE STRUCTURE
BUILDING X OBJECT

11 ON NAT'L REG? (YES/NO) N

12 IS IT ELIBIBLE? (YES/NO)

13 PART OF HIST DIST (YES/NO) N

14 DIST POTENT (YES/NO)

15 NAME OF ESTABLISHED DISTRICT

16 THEMATIC CATEGORY

17 DATE(S) OR PERIOD
CA 1925

18 STYLE OR DESIGN ECLECTIC
BUNGALOW

19 ARCHITECT OR ENGINEER

20 CONTRACTOR OR BUILDER

21 ORIGINAL USE, IF APPARENT
SINGLE FAMILY RESIDENCE

22 PRESENT USE
TWO FAMILY RESIDENCE

23 OWNERSHIP PUBLIC
PRIVATE X

24 OWNER'S NAME & ADDRESS (IF KNOWN)

25 OPEN TO PUBLIC (YES/NO) N

26 LOCAL CONTACT PERSON OR ORGANIZATION

27 OTHER SURVEYS IN WHICH INCLUDED

28 NO OF STORIES 01.5

29 BASEMENT (Y/N) Y
FULL (Y/N) Y

30 FOUNDATION MATERIAL
CONCRETE

31 WALL CONSTRUCTION
FRAME

32 ROOF TYPE & MATERIAL
SIDE GABLE
ASPHALT SHINGLES

33 NO. OF BAYS
FRONT 3 SIDE 5

34 WALL TREATMENT
ASBESTOS SHINGLE

35 PLAN SHAPE
RECTANGLE

36 CHANGES (EXPLAIN IN #42) ADDITION
ALTERED
MOVED

37 CONDITION
INTERIOR
EXTERIOR FAIR

38 PRESERVATION UNDERWAY? (Y/N) N

39 ENDANGERED (YES/NO) N
BY WHAT ?

40 VISIBLE FROM PUBLIC ROAD ? (YES/NO) Y

41 DISTANCE FROM AND FRONTAGE ON ROAD

P H O T O

42 FURTHER DESCRIPTION OF IMPORTANT FEATURES
S E E C O N T I N U A T I O N S H E E T

43 HISTORY AND SIGNIFICANCE
S E E C O N T I N U A T I O N S H E E T

44 DESCRIPTION OF ENVIRONMENT AND OUTBUILDINGS
S E E C O N T I N U A T I O N S H E E T

45 SOURCES OF INFORMATION
S E E C O N T I N U A T I O N S H E E T

46 PREPARED BY
LINDA STOCKMAN

47 ORGANIZATION
KIRKWOOD LANDM COMM.

48 DATE
05/88

49 REVISION DATE(S)

688

364 S. Kirkwood/Webster

This building is primarily read as a one-and-a-half story rectangular block with side gables. The gables feature a hip at the peak. The roof-line is slightly overhanging and has exposed rafter ends. The primary elevation features primary and rear elevations feature long shed dormers. The primary elevation features a recessed entry porch. The porch has wrought iron railings and wrought iron posts and a shaped wood frieze. The primary entrance contains a single-leaf wood door with six small rectangular lights in the upper one-third. It is covered by an aluminum storm door. The windows on the first elevation are double-hung wood sash with six over one light configurations. The attic level windows are also double-hung wood sash with one over one light configurations. All windows feature wide surrounds with narrow wood lug sills. The home features a one story projecting bay on the north elevation and a projecting porch on the rear elevation. There is also an entry on the south elevation. This home has been converted into a two family residence.

Office of Historic Preservation
P. O. Box 176
Jefferson City, Missouri 65102
CERTIFIED LOCAL GOVERNMENT PROGRAM
HISTORIC INVENTORY - PHASE 3

KIRKWOOD, MISSOURI

Continuation Sheet

364 S. Kirkwood/Webster

43. History and Significance

44. Description of Environment and Outbuildings.

There is a gravel driveway/parking lot to the north and rear of this building.

INFORMATION
SENBERG co
REALTORS
78-5800

OFFICE OF HISTORIC PRESERVATION, P.O. BOX 176, JEFFERSON CITY, MISSOURI 65101

HISTORIC INVENTORY

1 NC 1689 LOCAL #
2 COUNTY
ST. LOUIS
3.LOCATION OF NEGATIVES
LINDA STOCKMAN

4 PRESENT NAME(S)

5 OTHER NAME(S)

6 SPECIFIC LOCATION
366 S.KIRKWOOD/WEBSTER

7 CITY OR TOWN
KIRKWOOD, MO

8 SITE PLAN WITH NORTH ARROW
SEE MAP

9 COORDINATES
LOT
LANG

10 SITE BUILDING X STRUCTURE OBJECT

11 ON NAT'L REG? (YES/NO) N

12 IS IT ELIBIBLE? (YES/NO)

13 PART OF HIST DIST (YES/NO) N

14 DIST POTENT (YES/NO)

15 NAME OF ESTABLISHED DISTRICT

16 THEMATIC CATEGORY

17 DATE(S) OR PERIOD
CA 1925

18 STYLE OR DESIGN ECLECTIC
AMERICAN FOUR SQUARE

19 ARCHITECT OR ENGINEER

20 CONTRACTOR OR BUILDER

21 ORIGINAL USE, IF APPARENT
SINGLE FAMILY RESIDENCE

22 PRESENT USE
SINGLE FAMILY RESIDENCE

23 OWNERSHIP PUBLIC
PRIVATE X

24 OWNER'S NAME & ADDRESS (IF KNOWN)

25 OPEN TO PUBLIC (YES/NO) N

26 LOCAL CONTACT PERSON OR ORGANIZATION

27 OTHER SURVEYS IN WHICH INCLUDED

28 NO OF STORIES 02.5

29 BASEMENT (Y/N) Y
FULL (Y/N) Y

30 FOUNDATION MATERIAL
CONCRETE COVERED W/STONE

31 WALL CONSTRUCTION
FRAME

32 ROOF TYPE & MATERIAL
HIP
ASPHALT SHINGLES

33 NO. OF BAYS
FRONT 2 SIDE 2

34 WALL TREATMENT
ASBESTOS SHINGLES

35 PLAN SHAPE
RECTANGLE

36 CHANGES (EXPLAIN IN #42) ADDITION
ALTERED
MOVED

37 CONDITION
INTERIOR
EXTERIOR FAIR

38 PRESERVATION UNDERWAY? (Y/N) N

39 ENDANGERED (YES/NO) N
BY WHAT ?

40 VISIBLE FROM PUBLIC ROAD ? (YES/NO) Y

41 DISTANCE FROM AND FRONTAGE ON ROAD

42 FURTHER DESCRIPTION OF IMPORTANT FEATURES
SEE CONTINUATION SHEET

43 HISTORY AND SIGNIFICANCE
SEE CONTINUATION SHEET

44 DESCRIPTION OF ENVIRONMENT AND OUTBUILDINGS
SEE CONTINUATION SHEET

45 SOURCES OF INFORMATION
SEE CONTINUATION SHEET

PHOTO

46 PREPARED BY
LINDA STOCKMAN

47 ORGANIZATION
KIRKWOOD LANDM COMM.

48 DATE
05/88

49 REVISION DATE(S)

689

366 S. Kirkwood/Webster

This building is primarily read as a two-and-a-half story rectangular block with a hip roof. There are small hip dormers on all four elevations. The primary elevation features an almost full-width entry porch with a hip roof supported by turned wood posts with a cut out frieze. There is a wood porch floor with wood stairs. The primary entrance is off-center toward the north. It contains a single-leaf wood door with a Victorian style light in the upper half. It is covered by an aluminum storm door and topped by a transom. The windows on the first and second level are double-hung wood sash with one over one light configurations. They feature wide surrounds with narrow wood lug sills. The dormer windows are single-leaf wood casement windows featuring a Victorian light configuration. They also have wide surrounds with narrow wood lug sills. The walls of the dormers are covered with wood shingles which have been painted. The roof-line features a plain projecting boxed cornice. There is small open-frame porch projecting from the rear elevation of this building.

Office of Historic Preservation
P. O. Box 176
Jefferson City, Missouri 65102
CERTIFIED LOCAL GOVERNMENT PROGRAM
HISTORIC INVENTORY - PHASE 3

KIRKWOOD, MISSOURI

Continuation Sheet 366 S. Kirkwood/Webster

43. History and Significance

Permit log notation, 700, 8/4/25--residence--($6,000)--owner, James Tessou (or Tesson).

44. Description of Environment and Outbuildings.

This is a moderate size lot with several large and/or old trees. in the rear yard.

OFFICE OF HISTORIC PRESERVATION, P.O. BOX 176, JEFFERSON CITY, MISSOURI 65101

H I S T O R I C I N V E N T O R Y

1 NO 1653 LOCAL #
2 COUNTY
ST. LOUIS
3. LOCATION OF NEGATIVES
LINDA STOCKMAN

4 PRESENT NAME(S)
WOODBINE CENTER

5 OTHER NAME(S)

6 SPECIFIC LOCATION
401 - 449 S. KIRKWOOD/WEBSTER

7 CITY OR TOWN
K I R K W O O D, M O

8 SITE PLAN WITH NORTH ARROW

S E E M A P

9 COORDINATES
LOT
LANG

10 SITE X STRUCTURE
BUILDING X OBJECT

11 ON NAT'L REG? (YES/NO) N

12 IS IT ELIBIBLE? (YES/NO)

13 PART OF HIST DIST (YES/NO) N

14 DIST POTENT (YES/NO)

15 NAME OF ESTABLISHED DISTRICT

16 THEMATIC CATEGORY

17 DATE(S) OR PERIOD
CA 1986

18 STYLE OR DESIGN NOECLECTIC

19 ARCHITECT OR ENGINEER

20 CONTRACTOR OR BUILDER

21 ORIGINAL USE, IF APPARENT
COMMERCIAL

22 PRESENT USE
COMMERCIAL

23 OWNERSHIP PUBLIC
PRIVATE X

24 OWNER'S NAME & ADDRESS (IF KNOWN)

25 OPEN TO PUBLIC (YES/NO) Y

26 LOCAL CONTACT PERSON OR ORGANIZATION

27 OTHER SURVEYS IN WHICH INCLUDED

28 NO OF STORIES 02.0

29 BASEMENT (Y/N) N
FULL (Y/N) N

30 FOUNDATION MATERIAL
CONCRETE

31 WALL CONSTRUCTION
FRAME

32 ROOF TYPE & MATERIAL
TRUNCATED HIP
METAL WITH STANDING
SEAM

33 NO. OF BAYS
FRONT 0 SIDE 0

34 WALL TREATMENT
BRICK

35 PLAN SHAPE
IRREGULAR

36 CHANGES (EXPLAIN IN #42) ADDITION
ALTERED
MOVED

37 CONDITION
INTERIOR
EXTERIOR EXCELLENT

38 PRESERVATION UNDERWAY? (Y/N) N

39 ENDANGERED (YES/NO) N
BY WHAT ?

40 VISIBLE FROM PUBLIC ROAD ? (YES/NO) Y

41 DISTANCE FROM AND FRONTAGE ON ROAD

P H O T O

42 FURTHER DESCRIPTION OF IMPORTANT FEATURES
S E E C O N T I N U A T I O N S H E E T

43 HISTORY AND SIGNIFICANCE
S E E C O N T I N U A T I O N S H E E T

44 DESCRIPTION OF ENVIRONMENT AND OUTBUILDINGS
S E E C O N T I N U A T I O N S H E E T

45 SOURCES OF INFORMATION
S E E C O N T I N U A T I O N S H E E T

46 PREPARED BY
LINDA STOCKMAN

47 ORGANIZATION
KIRKWOOD LANDM COMM.

48 DATE
05/88

49 REVISION DATE(S)

653

401 - 449 S. Kirkwood/Webster

This building is a large strip-mall complex. It features rectangular blocks with towers, recessed covered walk areas, and bands of windows. It has almost Richardsonian Romanesque flavor to it. In particular it features a large arched opening to the walk area on its north end facing Kirkwood Road. This arch is off-set by three courses of vertical brick and a molded string course. Directly to the north of that is a modernistic clock tower with a steeple. The roof-line features a truncated hip which is covered with metal-with-standing-seams. The buildings also feature a course of vertical bricks in place beneath the roof-line and at a brick string-course which features bricks that are turned in such a way as to create a sawtooth pattern.

Office of Historic Preservation
P. O. Box 176
Jefferson City, Missouri 65102
CERTIFIED LOCAL GOVERNMENT PROGRAM
HISTORIC INVENTORY - PHASE 3

KIRKWOOD, MISSOURI

Continuation Sheet 401-449 S. Kirkwood/Webster

43. History and Significance

Under construction during cource of C.L.G. Survey

44. Description of Environment and Outbuildings.

This is a large strip mall shopping center/complex.

OFFICE OF HISTORIC PRESERVATION, P.O. BOX 176, JEFFERSON CITY, MISSOURI 65101

H I S T O R I C I N V E N T O R Y

1 NC 1690 LOCAL #
2 COUNTY
ST. LOUIS
3.LOCATION OF NEGATIVES
LINDA STOCKMAN

4 PRESENT NAME(S)

5 OTHER NAME(S)

6 SPECIFIC LOCATION
402 - 408 S. KIRKWOOD/WEBSTER

7 CITY OR TOWN
K I R K W O O D, M O

8 SITE PLAN WITH NORTH ARROW
S E E M A P

9 COORDINATES
LOT
LANG

10 SITE / STRUCTURE
BUILDING X / OBJECT

11 ON NAT'L REG? (YES/NO) N

12 IS IT ELIBIBLE? (YES/NO)

13 PART OF HIST DIST (YES/NO) N

14 DIST POTENT (YES/NO)

15 NAME OF ESTABLISHED DISTRICT

16 THEMATIC CATEGORY

17 DATE(S) OR PERIOD
CA 1962

18 STYLE OR DESIGN MODERN
CONTEMPORARY

19 ARCHITECT OR ENGINEER
H. NEUSITZ

20 CONTRACTOR OR BUILDER
EVERETT SCHEIDER

21 ORIGINAL USE, IF APPARENT
MULTI-FAMILY APARTMENTS

22 PRESENT USE
MULTI-FAMILY APARTMENTS

23 OWNERSHIP PUBLIC
PRIVATE X

24 OWNER'S NAME & ADDRESS (IF KNOWN)

25 OPEN TO PUBLIC (YES/NO) N

26 LOCAL CONTACT PERSON OR ORGANIZATION

27 OTHER SURVEYS IN WHICH INCLUDED

28 NO OF STORIES 01.0

29 BASEMENT (Y/N) Y
FULL (Y/N) Y

30 FOUNDATION MATERIAL
CONCRETE

31 WALL CONSTRUCTION
MASONRY

32 ROOF TYPE & MATERIAL
GABLE
ASPHALT SHINGLES

33 NO. OF BAYS
FRONT 6 SIDE 5

34 WALL TREATMENT
BRICK

35 PLAN SHAPE
U

36 CHANGES (EXPLAIN IN #42) ADDITION
ALTERED
MOVED

37 CONDITION
INTERIOR
EXTERIOR GOOD

38 PRESERVATION UNDERWAY? (Y/N) N

39 ENDANGERED (YES/NO) N
BY WHAT ?

40 VISIBLE FROM PUBLIC ROAD ? (YES/NO) Y

41 DISTANCE FROM AND FRONTAGE ON ROAD

P H O T O

42 FURTHER DESCRIPTION OF IMPORTANT FEATURES
S E E C O N T I N U A T I O N S H E E T

43 HISTORY AND SIGNIFICANCE
S E E C O N T I N U A T I O N S H E E T

44 DESCRIPTION OF ENVIRONMENT AND OUTBUILDINGS
S E E C O N T I N U A T I O N S H E E T

45 SOURCES OF INFORMATION
S E E C O N T I N U A T I O N S H E E T

46 PREPARED BY
LINDA STOCKMAN

47 ORGANIZATION
KIRKWOOD LANDM COMM.

48 DATE
05/88

49 REVISION DATE(S)

690

402 - 408 S. Kirkwood/Webster

The configuration of this building is a "U". It features a low gable roof with widely overhanging eaves. There is a courtyard patio area in the center of the "U". It is covered with a flat roof supported by brick posts. The entries to the individual condominiums feature single-leaf flush wood doors covered by aluminum storm doors. The windows are metal horizontal sliding units. Some of them have decorative shutters. All of the units feature patios at the rear.

Office of Historic Preservation
P. O. Box 176
Jefferson City, Missouri 65102
CERTIFIED LOCAL GOVERNMENT PROGRAM
HISTORIC INVENTORY - PHASE 3

KIRKWOOD, MISSOURI

Continuation Sheet 402-408 S. Kirkwood/Webster

43. History and Significance

Permit, 6486, 10/29/62--construct four (4) family masonry apartment building--owner, J. L. Renderer; builder, Everett Scheider; architect, H. Neusitz.

44. Description of Environment and Outbuildings.

This is a large corner lot. There is an asphalt parking lot in front of the building. There is a portable metal shed in the rear yard.

OFFICE OF HISTORIC PRESERVATION, P.O. BOX 176, JEFFERSON CITY, MISSOURI 65101

H I S T O R I C I N V E N T O R Y

1 NC 1691 LOCAL #
2 COUNTY
ST. LOUIS
3. LOCATION OF NEGATIVES
LINDA STOCKMAN

4 PRESENT NAME(S)

5 OTHER NAME(S)

6 SPECIFIC LOCATION
410 S. KIRKWOOD/WEBSTER

7 CITY OR TOWN
K I R K W O O D, M O

8 SITE PLAN WITH NORTH ARROW

S E E M A P

9 COORDINATES
LOT
LANG

10 SITE / BUILDING X / STRUCTURE / OBJECT

11 ON NAT'L REG? (YES/NO) N

12 IS IT ELIBIBLE? (YES/NO)

13 PART OF HIST DIST (YES/NO) N

14 DIST POTENT (YES/NO)

15 NAME OF ESTABLISHED DISTRICT

16 THEMATIC CATEGORY

17 DATE(S) OR PERIOD
CA 1924

18 STYLE OR DESIGN ECLECTIC
HOMESTEAD

19 ARCHITECT OR ENGINEER

20 CONTRACTOR OR BUILDER

21 ORIGINAL USE, IF APPARENT
SINGLE FAMILY RESIDENCE

22 PRESENT USE
SINGLE FAMILY RESIDENCE

23 OWNERSHIP PUBLIC
PRIVATE X

24 OWNER'S NAME & ADDRESS (IF KNOWN)

25 OPEN TO PUBLIC (YES/NO) N

26 LOCAL CONTACT PERSON OR ORGANIZATION

27 OTHER SURVEYS IN WHICH INCLUDED

28 NO OF STORIES 02.5

29 BASEMENT (Y/N) Y
FULL (Y/N) Y

30 FOUNDATION MATERIAL
BRICK

31 WALL CONSTRUCTION
FRAME

32 ROOF TYPE & MATERIAL
FRONT GABLE
ASPHALT SHINGLES

33 NO. OF BAYS
FRONT 3 SIDE 4

34 WALL TREATMENT
WOOD HORIZONTAL LAP SIDING

35 PLAN SHAPE
IRREGULAR

36 CHANGES (EXPLAIN IN #42) ADDITION / ALTERED / MOVED

37 CONDITION
INTERIOR
EXTERIOR POOR

38 PRESERVATION UNDERWAY? (Y/N) N

39 ENDANGERED (YES/NO) N
BY WHAT ?

40 VISIBLE FROM PUBLIC ROAD ? (YES/NO) Y

41 DISTANCE FROM AND FRONTAGE ON ROAD

P H O T O

42 FURTHER DESCRIPTION OF IMPORTANT FEATURES
S E E C O N T I N U A T I O N S H E E T

43 HISTORY AND SIGNIFICANCE
S E E C O N T I N U A T I O N S H E E T

44 DESCRIPTION OF ENVIRONMENT AND OUTBUILDINGS
S E E C O N T I N U A T I O N S H E E T

45 SOURCES OF INFORMATION
S E E C O N T I N U A T I O N S H E E T

46 PREPARED BY
LINDA STOCKMAN

47 ORGANIZATION
KIRKWOOD LANDM COMM.

48 DATE
05/88

49 REVISION DATE(S)

691

410 S. Kirkwood/Webster

This building is primarily read as a two-and-a-half story rectangular block with a front-facing gable. The roof-line features widely overhanging eaves with a pent along the primary and rear elevations. There is a one story projecting sunroom on the south elevation and a one-and-a-half story projecting bay on the north elevation. The primary elevation features a small entry porch with a gable roof supported by stylized wood posts resting on wood floor with wood stairs. The primary entrance has been boarded up as have the basement level windows. The remainder windows are double-hung wood sash with three over one light configurations. They feature wide surrounds, simple entablatures and narrow wood lug sills. Several of the windows feature aluminum awnings. There is a one story projecting wing on the rear elevation of this building.

Office of Historic Preservation
P. O. Box 176
Jefferson City, Missouri 65102
CERTIFIED LOCAL GOVERNMENT PROGRAM
HISTORIC INVENTORY - PHASE 3

KIRKWOOD, MISSOURI

Continuation Sheet 410 S. Kirkwood/Webster

43. History and Significance

Permit log notation, 3/12/24--residence--owner, Julius Nieburg.

44. Description of Environment and Outbuildings.

This is a large lot. The house sets toward the rear of the lot. There are many large and/or old trees. There is a detached two (2) car frame garage in the rear yard.

OFFICE OF HISTORIC PRESERVATION, P.O. BOX 176, JEFFERSON CITY, MISSOURI 65101

H I S T O R I C I N V E N T O R Y

1 NC 1692 LOCAL #
2 COUNTY
ST. LOUIS
3. LOCATION OF NEGATIVES
LINDA STOCKMAN

4 PRESENT NAME(S)

5 OTHER NAME(S)

6 SPECIFIC LOCATION
420 S. KIRKWOOD/WEBSTER

7 CITY OR TOWN
K I R K W O O D, M O

8 SITE PLAN WITH NORTH ARROW

S E E M A P

9 COORDINATES
LOT
LANG

10 SITE / STRUCTURE
BUILDING X / OBJECT

11 ON NAT'L REG? (YES/NO) N

12 IS IT ELIBIBLE? (YES/NO)

13 PART OF HIST DIST (YES/NO) N

14 DIST PCTENT (YES/NO)

15 NAME OF ESTABLISHED DISTRICT

16 THEMATIC CATEGORY

17 DATE(S) OR PERIOD
CA 1905

18 STYLE OR DESIGN ECLECTIC
AMERICAN FOUR SQUARE

19 ARCHITECT OR ENGINEER

20 CONTRACTOR OR BUILDER

21 ORIGINAL USE, IF APPARENT
SINGLE FAMILY RESIDENCE

22 PRESENT USE
SINGLE FAMILY RESIDENCE

23 OWNERSHIP PUBLIC
PRIVATE X

24 OWNER'S NAME & ADDRESS (IF KNOWN)

25 OPEN TO PUBLIC (YES/NO) N

26 LOCAL CONTACT PERSON OR ORGANIZATION

27 OTHER SURVEYS IN WHICH INCLUDED

28 NO OF STORIES 02.5

29 BASEMENT (Y/N) Y
FULL (Y/N) Y

30 FOUNDATION MATERIAL
CONCRETE

31 WALL CONSTRUCTION
FRAME

32 ROOF TYPE & MATERIAL
HIP
ASPHALT SHINGLES

33 NO. OF BAYS
FRONT 3 SIDE 0

34 WALL TREATMENT
WOOD HORIZONTAL LAP SIDING

35 PLAN SHAPE
IRREGULAR

36 CHANGES (EXPLAIN IN #42) ADDITION X
ALTERED
MOVED

37 CONDITION
INTERIOR
EXTERIOR POOR

38 PRESERVATION UNDERWAY? (Y/N) N

39 ENDANGERED (YES/NO) N
BY WHAT ?

40 VISIBLE FROM PUBLIC ROAD ? (YES/NO) Y

41 DISTANCE FROM AND FRONTAGE ON ROAD

P H O T O

42 FURTHER DESCRIPTION OF IMPORTANT FEATURES
S E E C O N T I N U A T I O N S H E E T

43 HISTORY AND SIGNIFICANCE
S E E C O N T I N U A T I O N S H E E T

44 DESCRIPTION OF ENVIRONMENT AND OUTBUILDINGS
S E E C O N T I N U A T I O N S H E E T

45 SOURCES OF INFORMATION
S E E C O N T I N U A T I O N S H E E T

46 PREPARED BY
LINDA STOCKMAN

47 ORGANIZATION
KIRKWOOD LANDM COMM.

48 DATE
05/83

49 REVISION DATE(S)

692

420 S. Kirkwood/Webster

This building is primarily read as a large two-and-a-half story rectangular block with a hip roof. The roof-line features gabled dormers on the primary and north elevations. There is a two-and-a-half story projecting gabled wing on the south elevation. The primary elevation features a wrap-around veranda with tuscan style wood posts resting on stylized wood blocks. There is a wood porch floor with wood stairs. The primary entrance has been boarded up. The windows are double-hung wood sash with either three over one or five over one light configurations. They feature wide surrounds, simple entablatures, and narrow wood lug sills. The roof-line features a greatly overhanging cornice. The rear elevation feature a two-and-a-half story projecting gabled bay and a one story room addition.

Office of Historic Preservation
P. O. Box 176
Jefferson City, Missouri 65102
CERTIFIED LOCAL GOVERNMENT PROGRAM
HISTORIC INVENTORY - PHASE 3

KIRKWOOD, MISSOURI

Continuation Sheet 420 S. Kirkwood/Webster

43. History and Significance

1. Permit, 6801, 10/28/63--replace old frame garage with new two (2) door frame garage--owner, W.C. Mason.
2. Permit, 8046, 11/4/68--add frame kitcken and convert existing kitchen to bedroom.

*

44. Description of Environment and Outbuildings.

This is a large lot with several large and/or old trees. There is a detached two (2) car frame garage in the rear.

OFFICE OF HISTORIC PRESERVATION, P.O. BOX 176, JEFFERSON CITY, MISSOURI 65101

H I S T O R I C I N V E N T O R Y

SLA-2-2-2

1 NO 1693 LOCAL #
2 COUNTY
ST. LOUIS
3. LOCATION OF NEGATIVES
LINDA STOCKMAN

4 PRESENT NAME(S)

5 OTHER NAME(S)

6 SPECIFIC LOCATION
426 S. KIRKWOOD/WEBSTER

7 CITY OR TOWN
K I R K W O O D, M O

8 SITE PLAN WITH NORTH ARROW

S E E M A P

9 COORDINATES
LOT
LANG

10 SITE X / STRUCTURE
BUILDING / OBJECT

11 ON NAT'L REG? (YES/NO) N

12 IS IT ELIBIBLE? (YES/NO)

13 PART OF HIST DIST (YES/NO) N

14 DIST PCTENT (YES/NO)

15 NAME OF ESTABLISHED DISTRICT

16 THEMATIC CATEGORY

17 DATE(S) OR PERIOD
CA 1965

18 STYLE OR DESIGN NEOECLECTIC
MANSARD

19 ARCHITECT OR ENGINEER
CHARLES T. BERGER

20 CONTRACTOR OR BUILDER
MELVIN KARR

21 ORIGINAL USE, IF APPARENT
MULTI-FAMILY RESIDENCE

22 PRESENT USE
MULTI-FAMILY RESIDENCE

23 OWNERSHIP PUBLIC
PRIVATE X

24 OWNER'S NAME & ADDRESS (IF KNOWN)

25 OPEN TO PUBLIC (YES/NO) N

26 LOCAL CONTACT PERSON OR ORGANIZATION

27 OTHER SURVEYS IN WHICH INCLUDED

28 NO OF STORIES 02.0

29 BASEMENT (Y/N) Y
FULL (Y/N) Y

30 FOUNDATION MATERIAL
CONCRETE

31 WALL CONSTRUCTION
MASONRY

32 ROOF TYPE & MATERIAL
SIDE GABLE
ASPHALT SHINGLES

33 NO. OF BAYS
FRONT 7 SIDE 2

34 WALL TREATMENT
BRICK

35 PLAN SHAPE
IRREGULAR

36 CHANGES (EXPLAIN IN #42) ADDITION
ALTERED
MOVED

37 CONDITION
INTERIOR
EXTERIOR EXCELLENT

38 PRESERVATION UNDERWAY? (Y/N) N

39 ENDANGERED (YES/NO) N
BY WHAT ?

40 VISIBLE FROM PUBLIC ROAD ? (YES/NO) Y

41 DISTANCE FROM AND FRONTAGE ON ROAD

P H O T O

42 FURTHER DESCRIPTION OF IMPORTANT FEATURES
S E E C O N T I N U A T I O N S H E E T

43 HISTORY AND SIGNIFICANCE
S E E C O N T I N U A T I O N S H E E T

44 DESCRIPTION OF ENVIRONMENT AND OUTBUILDINGS
S E E C O N T I N U A T I O N S H E E T

45 SOURCES OF INFORMATION
S E E C O N T I N U A T I O N S H E E T

46 PREPARED BY
LINDA STOCKMAN

47 ORGANIZATION
KIRKWOOD LANDM COMM.

48 DATE
05/88

49 REVISION DATE(S)

693

426 S. Kirkwood/Webster

This is a three building, multi-family residential complex. The buildings face various directions on the lot. Each building features two two story rectangular blocks with side gable roofs. These blocks are connected by a central two story unit with a mansard style roof. A shallow balcony cuts into the mansard. This roof is clad in metal-with-standing-seam. The roof-line of this central section overhangs. The gable roof-line features close rake and eaves. Each primary elevation features three entries. The central entry is recessed. It contains a single-leaf wood door with three narrow rectangular lights in the upper one-third. It is covered by an aluminum storm door. The other two entries are double-leaf multi-light doors. They feature a false balcony railing. There is also a false balcony which interrupts the mansard style roof of the central section of each building. The windows are double-hung metal sash with one over one light configurations. They feature brick soldier-course sills. There are vertical concrete block lintels in place above the double-leaf false balcony doors.

Office of Historic Preservation
P. O. Box 176
Jefferson City, Missouri 65102
CERTIFIED LOCAL GOVERNMENT PROGRAM
HISTORIC INVENTORY - PHASE 3

KIRKWOOD, MISSOURI

Continuation Sheet 426 S. Kirkwood/Webster

43. History and Significance

Permit, 7215, 3/2/65--three (3) four (4) room masonry apartment buildings--owner, Berry Dev. Inc.; builder, Melvin Karr; architect, Charles T. Berger.

44. Description of Environment and Outbuildings.

There is an asphalt parking lot/driveway to the north of this three (3) building complex

JGE 876

OFFICE OF HISTORIC PRESERVATION, P.O. BOX 176, JEFFERSON CITY, MISSOURI 65101
H I S T O R I C I N V E N T O R Y

SLA5012-327

1 NO 1309 LOCAL #
2 COUNTY
ST. LOUIS
3.LOCATION OF NEGATIVES
LINDA STOCKMAN

4 PRESENT NAME(S)
FITZGERALD ROOFING

5 OTHER NAME(S)

6 SPECIFIC LOCATION
322 LEFFINGWELL
322 LEFFINGWELL

7 CITY OR TOWN
K I R K W O O D, M O

8 SITE PLAN WITH NORTH ARROW
S E E M A P

9 COORDINATES
LOT
LANG

10 SITE STRUCTURE
BUILDING X OBJECT

11 ON NAT'L REG? (YES/NO) N

12 IS IT ELIBIBLE? (YES/NO)

13 PART OF HIST DIST (YES/NO) N

14 DIST POTENT (YES/NO)

15 NAME OF ESTABLISHED DISTRICT

16 THEMATIC CATEGORY

17 DATE(S) OR PERIOD
CA 1985

18 STYLE OR DESIGN
Nondescript Industrial

19 ARCHITECT OR ENGINEER

20 CONTRACTOR OR BUILDER

21 ORIGINAL USE, IF APPARENT
COMMERCIAL; WAREHOUSE

22 PRESENT USE
COMMERCIAL; WAREHOUSE

23 OWNERSHIP PUBLIC
PRIVATE X

24 OWNER'S NAME & ADDRESS (IF KNOWN)

25 OPEN TO PUBLIC (YES/NO) N

26 LOCAL CONTACT PERSON OR ORGANIZATION

27 OTHER SURVEYS IN WHICH INCLUDED

28 NO OF STORIES 01.0

29 BASEMENT (Y/N) N
FULL (Y/N)

30 FOUNDATION MATERIAL
CONCRETE SLAB

31 WALL CONSTRUCTION
FRAME

32 ROOF TYPE & MATERIAL
LOW FRONT GABLE
ASPHALT SHINGLES

33 NO. OF BAYS
FRONT 2 SIDE 3

34 WALL TREATMENT
VERTICAL STANDING SEAM
METAL SIDING

35 PLAN SHAPE
RECTNAGLE

36 CHANGES (EXPLAIN IN #42) ADDITION
ALTERED
MOVED

37 CONDITION
INTERIOR
EXTERIOR EXCELLENT

38 PRESERVATION UNDERWAY? (Y/N) N

39 ENDANGERED (YES/NO) N
BY WHAT ?

40 VISIBLE FROM PUBLIC ROAD ? (YES/NO) Y

41 DISTANCE FROM AND FRONTAGE ON ROAD

42 FURTHER DESCRIPTION OF IMPORTANT FEATURES
S E E C O N T I N U A T I O N S H E E T

43 HISTORY AND SIGNIFICANCE
S E E C O N T I N U A T I O N S H E E T

44 DESCRIPTION OF ENVIRONMENT AND OUTBUILDINGS
S E E C O N T I N U A T I O N S H E E T

45 SOURCES OF INFORMATION
S E E C O N T I N U A T I O N S H E E T

P H O T O

46 PREPARED BY
LINDA STOCKMAN

47 ORGANIZATION
KIRKWOOD LANDM COMM.

48 DATE
05/88

49 REVISION DATE(S)

309

322 Leffingwell

This building is primarily read as a one story rectangular block with a low front-facing gable. The roof-line features close rake and eaves. The primary entrance is off-center. It contains a metal-clad door with a large pane of glass in the upper half. The windows are horizontal metal sliding windows. There is a large warehouse dock on the north elevation as well as a secondary entrance. This entrance contains a single-leaf metal-clad flush door.

Office of Historic Preservation
P. O. Box 176
Jefferson City, Missouri 65102
CERTIFIED LOCAL GOVERNMENT PROGRAM
HISTORIC INVENTORY - PHASE 3

KIRKWOOD, MISSOURI

Continuation Sheet 322 Leffingwell

43. History and Significance

1. Permit, 4/19/85--foundation--owner Jack Fitzgerald.
2. Permit, 5/31/85--storage building.

44. Description of Environment and Outbuildings.

This is a large steep lot. Thereis an asphalt driveway and parking pad on the north half of the lot.'

FITZGERALD
ROOFING

OFFICE OF HISTORIC PRESERVATION, P.O. BOX 176, JEFFERSON CITY, MISSOURI 65101
H I S T O R I C I N V E N T O R Y

SLK-017-377

1 NO 1308 LOCAL #
2 COUNTY
ST. LOUIS
3. LOCATION OF NEGATIVES
LINDA STOCKMAN

4 PRESENT NAME(S)
WEXFORD LABORATORIES, INC.

5 OTHER NAME(S)

6 SPECIFIC LOCATION
325 LEFFINGWELL
325 LEFFINGWELL

7 CITY OR TOWN
K I R K W O O D, M O

8 SITE PLAN WITH NORTH ARROW
S E E M A P

16 THEMATIC CATEGORY

17 DATE(S) OR PERIOD
CA 1973

18 STYLE OR DESIGN NEOECLECTIC
NEOCOLONIAL

19 ARCHITECT OR ENGINEER

20 CONTRACTOR OR BUILDER

21 ORIGINAL USE, IF APPARENT
INDUSTRIAL

22 PRESENT USE
INDUSTRIAL

23 OWNERSHIP PUBLIC
PRIVATE X

24 OWNER'S NAME & ADDRESS (IF KNOWN)

25 OPEN TO PUBLIC (YES/NO) Y

26 LOCAL CONTACT PERSON OR ORGANIZATION

27 OTHER SURVEYS IN WHICH INCLUDED

28 NO OF STORIES 01.0

29 BASEMENT (Y/N) N
FULL (Y/N)

30 FOUNDATION MATERIAL
CONCRETE SLAB

31 WALL CONSTRUCTION
FRAME

32 ROOF TYPE & MATERIAL
LOW GABLE AND FLAT
ROLLED COMPOSITION

33 NO. OF BAYS
FRONT 8 SIDE 0

34 WALL TREATMENT
BRICK VENEER

35 PLAN SHAPE
IRREGULAR

36 CHANGES ADDITION
(EXPLAIN ALTERED
IN #42) MOVED

37 CONDITION
INTERIOR
EXTERIOR EXCELLENT

38 PRESERVATION UNDERWAY? (Y/N) N

39 ENDANGERED (YES/NO) N
BY WHAT ?

40 VISIBLE FROM PUBLIC ROAD ?
(YES/NO) Y

41 DISTANCE FROM AND FRONTAGE ON ROAD

9 COORDINATES
LOT
LANG

10 SITE STRUCTURE
BUILDING X OBJECT

11 ON NAT'L REG? (YES/NO) N

12 IS IT ELIBIBLE? (YES/NO)

13 PART OF HIST DIST (YES/NO) N

14 DIST POTENT (YES/NO)

15 NAME OF ESTABLISHED DISTRICT

42 FURTHER DESCRIPTION OF IMPORTANT FEATURES
S E E C O N T I N U A T I O N S H E E T

43 HISTORY AND SIGNIFICANCE
S E E C O N T I N U A T I O N S H E E T

44 DESCRIPTION OF ENVIRONMENT AND OUTBUILDINGS
S E E C O N T I N U A T I O N S H E E T

45 SOURCES OF INFORMATION
S E E C O N T I N U A T I O N S H E E T

P H O T O

46 PREPARED BY
LINDA STOCKMAN

47 ORGANIZATION
KIRKWOOD LANDM COMM.

48 DATE
05/88

49 REVISION DATE(S)

308

325 Leffingwell

This building sets diagonally on its lot. It features a projecting one story wing on the primary elevation which has a flat roof. This wing contains offices. It projects from a large warehouse structure which features a low front-facing gable. On the warehouse structure, the area directly beneath the gable is covered in vertical board-and-batten-like siding. That warehouse features two loading docks with large garage door openings as well as a pedestrian entrance. That entrance contains a single-leaf metal-clad door. The lintel of that entrance features vertical-point bricks. The office wing features a central entry which contains a single-leaf six-panel colonial style door. It is flanked by fluted pilasters and topped by a broken pediment. The windows on this wing are double-hung metal sash with six over six light configurations. They feature wood panels beneath, brick soldier-course sills and vertical-point bricks lintels. These windows are flanked by decorative full length shutters. The roof-line of that wing features a wood frieze with dentils. Both that wing as well as the warehouse wing feature brick quoins.

Office of Historic Preservation
P. O. Box 176
Jefferson City, Missouri 65102
CERTIFIED LOCAL GOVERNMENT PROGRAM
HISTORIC INVENTORY - PHASE 3

KIRKWOOD, MISSOURI

Continuation Sheet 325 Leffingwell

43. History and Significance

Permit, 8/23/73--new warehouse and office--owner--J. Owen Flynn.

44. Description of Environment and Outbuildings.

This is a large open lot. There is an asphalt driveway and parking pad in front of the building.

Wexford
Labs.
Inc.

OFFICE OF HISTORIC PRESERVATION, P.O. BOX 176, JEFFERSON CITY, MISSOURI 65101

HISTORIC INVENTORY

SLA5012-277

1 NO 1310 LOCAL #
2 COUNTY
ST. LOUIS
3. LOCATION OF NEGATIVES
LINDA STOCKMAN

4 PRESENT NAME(S)

5 OTHER NAME(S)

6 SPECIFIC LOCATION
332 LEFFINGWELL
332 LEFFINGWELL

7 CITY OR TOWN
K I R K W O O D, M O

8 SITE PLAN WITH NORTH ARROW
S E E M A P

9 COORDINATES
LOT
LANG

10 SITE STRUCTURE
BUILDING X OBJECT

11 ON NAT'L REG? (YES/NO) N

12 IS IT ELIBIBLE? (YES/NO)

13 PART OF HIST DIST (YES/NO) N

14 DIST POTENT (YES/NO)

15 NAME OF ESTABLISHED DISTRICT

16 THEMATIC CATEGORY

17 DATE(S) OR PERIOD
CA 1930

18 STYLE OR DESIGN NATIONAL FOLK

19 ARCHITECT OR ENGINEER

20 CONTRACTOR OR BUILDER

21 ORIGINAL USE, IF APPARENT
SINGLE FAMILY RESIDENCE

22 PRESENT USE
SINGLE FAMILY RESIDENCE

23 OWNERSHIP PUBLIC
PRIVATE X

24 OWNER'S NAME & ADDRESS (IF KNOWN)

25 OPEN TO PUBLIC (YES/NO) N

26 LOCAL CONTACT PERSON OR ORGANIZATION

27 OTHER SURVEYS IN WHICH INCLUDED

28 NO OF STORIES 02.5

29 BASEMENT (Y/N) Y
FULL (Y/N)

30 FOUNDATION MATERIAL
CONCRETE OVER STONE

31 WALL CONSTRUCTION
FRAME

32 ROOF TYPE & MATERIAL
TRI-GABLE
ASPHALT FISHSCALE
SHINGLES

33 NO. OF BAYS
FRONT 3 SIDE 1

34 WALL TREATMENT
NARROW WOOD HORIZONTAL LAP
SIDING

35 PLAN SHAPE
IRREGULAR

36 CHANGES ADDITION
(EXPLAIN ALTERED
IN #42) MOVED

37 CONDITION
INTERIOR
EXTERIOR POOR

38 PRESERVATION UNDERWAY? (Y/N) N

39 ENDANGERED (YES/NO) N
BY WHAT ?

40 VISIBLE FROM PUBLIC ROAD ?
(YES/NO) Y

41 DISTANCE FROM AND FRONTAGE ON ROAD

P H O T O

42 FURTHER DESCRIPTION OF IMPORTANT FEATURES
S E E C O N T I N U A T I O N S H E E T

43 HISTORY AND SIGNIFICANCE
S E E C O N T I N U A T I O N S H E E T

44 DESCRIPTION OF ENVIRONMENT AND OUTBUILDINGS
S E E C O N T I N U A T I O N S H E E T

45 SOURCES OF INFORMATION
S E E C O N T I N U A T I O N S H E E T

46 PREPARED BY
LINDA STOCKMAN

47 ORGANIZATION
KIRKWOOD LANDM COMM.

48 DATE
05/88

49 REVISION DATE(S)

310

332 Leffingwell

This building is in poor condition. Its windows have been boarded up. Many of them are missing. The home is of the front-facing-gable-plus-side-wing plan. The roof-line features moderately overhanging rake and eaves. These are boxed. The gabled features returns. The primary entrance is on the front-facing gabled wing it contains a single-leaf wood door. The windows are double-hung wood sash on the first and second levels. They feature one over one as well as two over two light configurations. The windows have wide wood surrounds, narrow wood sills and plain entablatures. There is a small rectangular wood casement window in the gable peaks. This window also has wide wood surrounds, plane wood entablatures, and narrow wood lug sills. The area of the gabled peak on the front-facing gabled wing features saw-toothed siding and a plain wood frieze.

Office of Historic Preservation
P. O. Box 176
Jefferson City, Missouri 65102
CERTIFIED LOCAL GOVERNMENT PROGRAM
HISTORIC INVENTORY - PHASE 3

KIRKWOOD, MISSOURI

Continuation Sheet 332 Leffingwell

43. History and Significance

Permit, 4314, 2/18/39--one (1) room addition to residence,

*

44. Description of Environment and Outbuildings.

This is a moderate size lot. The house sets on elevated ground. The back yard is overgrown.

OFFICE OF HISTORIC PRESERVATION, P.O. BOX 176, JEFFERSON CITY, MISSOURI 65101
H I S T O R I C I N V E N T O R Y

1 NC 1307 LOCAL #
2 COUNTY
ST. LOUIS
3. LOCATION OF NEGATIVES
LINDA STOCKMAN

4 PRESENT NAME(S)
LEFFINGWELL CENTER

5 OTHER NAME(S)

6 SPECIFIC LOCATION
333 LEFFINGWELL
333 LEFFINGWELL

7 CITY OR TOWN
K I R K W O O D, M O

8 SITE PLAN WITH NORTH ARROW
S E E M A P

16 THEMATIC CATEGORY

17 DATE(S) OR PERIOD
CA 1987

18 STYLE OR DESIGN
Modern / Contemporary

19 ARCHITECT OR ENGINEER

20 CONTRACTOR OR BUILDER

21 ORIGINAL USE, IF APPARENT
COMMERCIAL

22 PRESENT USE
COMMERCIAL

23 OWNERSHIP PUBLIC
PRIVATE X

24 OWNER'S NAME & ADDRESS (IF KNOWN)

25 OPEN TO PUBLIC (YES/NO) Y

26 LOCAL CONTACT PERSON OR ORGANIZATION

27 OTHER SURVEYS IN WHICH INCLUDED

28 NO OF STORIES 01.0

29 BASEMENT (Y/N) N
FULL (Y/N)

30 FOUNDATION MATERIAL
CONCRETE SLAB

31 WALL CONSTRUCTION
FRAME

32 ROOF TYPE & MATERIAL
FLAT
ROLLED COMPOSITION

33 NO. OF BAYS
FRONT 2 SIDE 4

34 WALL TREATMENT
BRICK VENEER

35 PLAN SHAPE
RECTANGLE

36 CHANGES (EXPLAIN IN #42) ADDITION
ALTERED
MOVED

37 CONDITION
INTERIOR
EXTERIOR EXCELLENT

38 PRESERVATION UNDERWAY? (Y/N) N

39 ENDANGERED (YES/NO) N
BY WHAT ?

40 VISIBLE FROM PUBLIC ROAD ?
(YES/NO) Y

41 DISTANCE FROM AND FRONTAGE ON ROAD

9 COORDINATES
LOT
LANG

10 SITE STRUCTURE
BUILDING X OBJECT

11 ON NAT'L REG? (YES/NO) N

12 IS IT ELIBIBLE? (YES/NO)

13 PART OF HIST DIST (YES/NO) N

14 DIST POTENT (YES/NO)

15 NAME OF ESTABLISHED DISTRICT

42 FURTHER DESCRIPTION OF IMPORTANT FEATURES
S E E C O N T I N U A T I O N S H E E T

43 HISTORY AND SIGNIFICANCE
S E E C O N T I N U A T I O N S H E E T

44 DESCRIPTION OF ENVIRONMENT AND OUTBUILDINGS
S E E C O N T I N U A T I O N S H E E T

45 SOURCES OF INFORMATION
S E E C O N T I N U A T I O N S H E E T

P H O T O

46 PREPARED BY
LINDA STOCKMAN

47 ORGANIZATION
KIRKWOOD LANDM COMM.

48 DATE
05/88

49 REVISION DATE(S)

307

333 Leffingwell

This building is a large one story complex of office and warehouse space. The lot has been graded so that the rear of the lot is lower than the front of the lot. The building runs the depth of the lot and conforms to the grade giving it an effect of three rectangular blocks which step down according to the grade of the lot. Each of these blocks feature a parapeted side wall and a overhanging false pent which spands the entire building block. These pents are clad in metal-withstanding-seam. The primary elevation faces south and it features several garage entrances and walk-in entrances. The walk-in entrances contain single-leaf wood doors with a single large full-length pane of glass. They are topped by narrow wood trim.

43. History and Significance

44. Description of Environment and Outbuildings.

This is a large lot. The area around the office/warehouse building has been asphalted to provide parking.

335
OPEN

OFFICE OF HISTORIC PRESERVATION, P.O. BOX 176, JEFFERSON CITY, MISSOURI 65101

H I S T O R I C I N V E N T O R Y

1 NO 1311 LOCAL #
2 COUNTY
ST. LOUIS
3. LOCATION OF NEGATIVES
LINDA STOCKMAN

4 PRESENT NAME(S)

5 OTHER NAME(S)

6 SPECIFIC LOCATION
336 LEFFINGWELL
336 LEFFINGWELL

7 CITY OR TOWN
K I R K W O O D, M O

8 SITE PLAN WITH NORTH ARROW
S E E M A P

9 COORDINATES
LOT
LANG

10 SITE STRUCTURE
BUILDING X OBJECT

11 ON NAT'L REG? (YES/NO) N

12 IS IT ELIGIBLE? (YES/NO)

13 PART OF HIST DIST (YES/NO) N

14 DIST POTENT (YES/NO)

15 NAME OF ESTABLISHED DISTRICT

16 THEMATIC CATEGORY

17 DATE(S) OR PERIOD
CA 1920

18 STYLE OR DESIGN ECLECTIC
CRAFTSMAN

19 ARCHITECT OR ENGINEER

20 CONTRACTOR OR BUILDER

21 ORIGINAL USE, IF APPARENT
SINGLE FAMILY RESIDENCE

22 PRESENT USE
SINGLE FAMILY RESIDENCE

23 OWNERSHIP PUBLIC
PRIVATE X

24 OWNER'S NAME & ADDRESS (IF KNOWN)

25 OPEN TO PUBLIC (YES/NO) N

26 LOCAL CONTACT PERSON OR ORGANIZATION

27 OTHER SURVEYS IN WHICH INCLUDED

28 NO OF STORIES 01.5

29 BASEMENT (Y/N) Y
FULL (Y/N)

30 FOUNDATION MATERIAL
CONCRETE BLOCK

31 WALL CONSTRUCTION
FRAME

32 ROOF TYPE & MATERIAL
SIDE GABLE
ASPHALT SHINGLE

33 NO. OF BAYS
FRONT 3 SIDE 3

34 WALL TREATMENT
WOOD HORIZONTAL LAP SIDING
AND STUCCO

35 PLAN SHAPE
IRREGULAR

36 CHANGES (EXPLAIN IN #42) ADDITION
ALTERED
MOVED

37 CONDITION
INTERIOR
EXTERIOR GOOD

38 PRESERVATION UNDERWAY? (Y/N) N

39 ENDANGERED (YES/NO) N
BY WHAT ?

40 VISIBLE FROM PUBLIC ROAD ? (YES/NO) Y

41 DISTANCE FROM AND FRONTAGE ON ROAD

P H O T O

42 FURTHER DESCRIPTION OF IMPORTANT FEATURES
S E E C O N T I N U A T I O N S H E E T

43 HISTORY AND SIGNIFICANCE
S E E C O N T I N U A T I O N S H E E T

44 DESCRIPTION OF ENVIRONMENT AND OUTBUILDINGS
S E E C O N T I N U A T I O N S H E E T

45 SOURCES OF INFORMATION
S E E C O N T I N U A T I O N S H E E T

46 PREPARED BY
LINDA STOCKMAN

47 ORGANIZATION
KIRKWOOD LANDM COMM.

48 DATE
05/88

49 REVISION DATE(S)

311

336 Leffingwell

This building is primarily read as a one and a half story rectangular block with side gables. The roof-line features moderately overhanging rake and eaves. The gabled ends feature plain wood bargeboards. The primary entrance is central. It contains a single-leaf wood door with three vertical lights in the upper one-third of the door. It is topped by an open-arched hood which cuts into the main house roof-line. This hood is supported by decorative wood brackets. The entry is accessed by a large concrete porch with wrought iron railings. The majority of the windows are double-hung wood sash with six over one light configurations. The home also features two horizontal lights over two horizontal lights as well as single-leaf wood casement windows. All of the windows have wide wood surrounds with narrow wood lug sills and plain wood entablatures. There is a porch projecting from the rear of this building with its south end enclosed.

Office of Historic Preservation
P. O. Box 176
Jefferson City, Missouri 65102
CERTIFIED LOCAL GOVERNMENT PROGRAM
HISTORIC INVENTORY - PHASE 3

KIRKWOOD, MISSOURI

Continuation Sheet 336 Leffingwell

43. History and Significance

44. Description of Environment and Outbuildings.

This is a moderate size lot.

OFFICE OF HISTORIC PRESERVATION, P.O. BOX 176, JEFFERSON CITY, MISSOURI 65101
H I S T O R I C I N V E N T O R Y

SLN5012-392

1 NO 1306 LOCAL #
2 COUNTY
ST. LOUIS
3.LOCATION OF NEGATIVES
LINDA STOCKMAN

4 PRESENT NAME(S)

5 OTHER NAME(S)

6 SPECIFIC LOCATION
~~345 LEFFINGWELL~~
345 LEFFINGWELL

7 CITY OR TOWN
K I R K W O O D, M O

8 SITE PLAN WITH NORTH ARROW
S E E M A P

9 COORDINATES
LOT
LANG

10 SITE STRUCTURE
BUILDING X OBJECT

11 ON NAT'L REG? (YES/NO) N

12 IS IT ELIBIBLE? (YES/NO)

13 PART OF HIST DIST (YES/NO) N

14 DIST POTENT (YES/NO)

15 NAME OF ESTABLISHED DISTRICT

16 THEMATIC CATEGORY

17 DATE(S) OR PERIOD
CA 1890

18 STYLE OR DESIGN NATIONAL FOLK

19 ARCHITECT OR ENGINEER

20 CONTRACTOR OR BUILDER

21 ORIGINAL USE, IF APPARENT
SINGLE FAMILY RESIDENCE

22 PRESENT USE
SINGLE FAMILY RESIDENCE

23 OWNERSHIP PUBLIC
PRIVATE X

24 OWNER'S NAME & ADDRESS (IF KNOWN)

25 OPEN TO PUBLIC (YES/NO) N

26 LOCAL CONTACT PERSON OR ORGANIZATION

27 OTHER SURVEYS IN WHICH INCLUDED

28 NO OF STORIES 01.0

29 BASEMENT (Y/N) Y
FULL (Y/N)

30 FOUNDATION MATERIAL
CONCRETE

31 WALL CONSTRUCTION
FRAME

32 ROOF TYPE & MATERIAL
TRI-GABLE
ASPHALT SHINGLES

33 NO. OF BAYS
FRONT 2 SIDE 4

34 WALL TREATMENT
WIDE ALUMINUM LAP SIDING

35 PLAN SHAPE
IRREGULAR

36 CHANGES ADDITION X
(EXPLAIN IN #42) ALTERED
MOVED

37 CONDITION
INTERIOR
EXTERIOR GOOD

38 PRESERVATION UNDERWAY? (Y/N) N

39 ENDANGERED (YES/NO) N
BY WHAT ?

40 VISIBLE FROM PUBLIC ROAD ? (YES/NO) Y

41 DISTANCE FROM AND FRONTAGE ON ROAD

P H O T O

42 FURTHER DESCRIPTION OF IMPORTANT FEATURES
S E E C O N T I N U A T I O N S H E E T

43 HISTORY AND SIGNIFICANCE
S E E C O N T I N U A T I O N S H E E T

44 DESCRIPTION OF ENVIRONMENT AND OUTBUILDINGS
S E E C O N T I N U A T I O N S H E E T

45 SOURCES OF INFORMATION
S E E C O N T I N U A T I O N S H E E T

46 PREPARED BY
LINDA STOCKMAN

47 ORGANIZATION
KIRKWOOD LANDM COMM.

48 DATE
05/88

49 REVISION DATE(S)

306

345 Leffingwell

This building is primarily read as a one story, front-facing, gabled wing with a shallow side wing which also features a gabled roof. There are two entrances visible from the street. One on the front-facing gabled wing as well as one on the side wing. Both entrances contain a single-leaf wood doors with rectangular glass in the upper one-third of the door. The door on the front-facing gabled wing is covered by an aluminum storm door. The door on the side wing is covered by a wood screen door. There is a full width entry porch on that front-facing gabled wing which features a hipped roof supported by turned wood posts. There is also an entry porch at the intersection of the front-facing gabled wing and the side wing. It features a shed roof which is supported by a turned wood post. There is a projecting room addition at the rear of this building which features a shed roof.

Office of Historic Preservation
P. O. Box 176
Jefferson City, Missouri 65102
CERTIFIED LOCAL GOVERNMENT PROGRAM
HISTORIC INVENTORY - PHASE 3

KIRKWOOD, MISSOURI

Continuation Sheet 345 Leffingwell

43. History and Significance

Permit log notation, 140. 6/23/22-add to residence--owner, Thomas J. Collins.

*

44. Description of Environment and Outbuildings.

This is a moderate size lot. The front yard is enclosed by a chain link fence. There is a detached one (1) car frame garage in the back yard.

345

OFFICE OF HISTORIC PRESERVATION, P.O. BOX 176, JEFFERSON CITY, MISSOURI 65101
H I S T O R I C I N V E N T O R Y

SLPS-312-393

1 NO 1312 LOCAL #
2 COUNTY
ST. LOUIS
3. LOCATION OF NEGATIVES
LINDA STOCKMAN

4 PRESENT NAME(S)

5 OTHER NAME(S)

6 SPECIFIC LOCATION
348 LEFFINGWELL
348 LEFFINGWELL

7 CITY OR TOWN
K I R K W O O D, M O

8 SITE PLAN WITH NORTH ARROW
S E E M A P

9 COORDINATES
LOT
LANG

10 SITE STRUCTURE
BUILDING X OBJECT

11 ON NAT'L REG? (YES/NO) N

12 IS IT ELIBIBLE? (YES/NO)

13 PART OF HIST DIST (YES/NO) N

14 DIST PCTENT (YES/NO)

15 NAME OF ESTABLISHED DISTRICT

16 THEMATIC CATEGORY

17 DATE(S) OR PERIOD
CA 1900

18 STYLE OR DESIGN NATIONAL FOLK

19 ARCHITECT OR ENGINEER

20 CONTRACTOR OR BUILDER

21 ORIGINAL USE, IF APPARENT
SINGLE FAMILY RESIDENCE

22 PRESENT USE
COMMERCIAL

23 OWNERSHIP PUBLIC
PRIVATE X

24 OWNER'S NAME & ADDRESS (IF KNOWN)

25 OPEN TO PUBLIC (YES/NO) Y

26 LOCAL CONTACT PERSON OR ORGANIZATION

27 OTHER SURVEYS IN WHICH INCLUDED

28 NO OF STORIES 01.5

29 BASEMENT (Y/N) Y
FULL (Y/N)

30 FOUNDATION MATERIAL
CONCRETE BLOCK AND BRICK

31 WALL CONSTRUCTION
FRAME

32 ROOF TYPE & MATERIAL
FRONT GABLE
ASPHALT SHINGLES

33 NO. OF BAYS
FRONT 3 SIDE 3

34 WALL TREATMENT
NARROW HORIZONTAL WOOD LAP
SIDING

35 PLAN SHAPE
IRREGULAR

36 CHANGES (EXPLAIN IN #42) ADDITION
ALTERED
MOVED

37 CONDITION
INTERIOR
EXTERIOR POOR

38 PRESERVATION UNDERWAY? (Y/N) N

39 ENDANGERED (YES/NO) N
BY WHAT ?

40 VISIBLE FROM PUBLIC ROAD ? (YES/NO) Y

41 DISTANCE FROM AND FRONTAGE ON ROAD

P H O T O

42 FURTHER DESCRIPTION OF IMPORTANT FEATURES
S E E C O N T I N U A T I O N S H E E T

43 HISTORY AND SIGNIFICANCE
S E E C O N T I N U A T I O N S H E E T

44 DESCRIPTION OF ENVIRONMENT AND OUTBUILDINGS
S E E C O N T I N U A T I O N S H E E T

45 SOURCES OF INFORMATION
S E E C O N T I N U A T I O N S H E E T

46 PREPARED BY
LINDA STOCKMAN

47 ORGANIZATION
KIRKWOOD LANDM COMM.

48 DATE
05/88

49 REVISION DATE(S)

312

348 Leffingwell

This building is primarily read as a one and a half story rectangular block with a front-facing gable. The roof-line features greatly overhanging rake and eaves. There is a gabled dormer on the south and north elevations. There is a full-width entry porch which features a hip roof supported, large stylized wood post, a plain wood balustrade (in poor condition), a wood floor, and wood stairs. The primary entrance is central it contains a single-leaf wood door with three small rectangular lights placed diagonally in the upper one-third of the door. It is covered by a wood screen door. The windows are double-hung wood sash with one over one light configurations. They have wide wood surrounds and narrow wood lug sills. There is a projecting screened-in porch on the rear elevation. This porch features brick wall cladding and widely overhanging eaves with exposed rafter ends.

Office of Historic Preservation
P. O. Box 176
Jefferson City, Missouri 65102
CERTIFIED LOCAL GOVERNMENT PROGRAM
HISTORIC INVENTORY - PHASE 3

KIRKWOOD, MISSOURI

Continuation Sheet 348 Leffingwell

43. History and Significance

*

44. Description of Environment and Outbuildings.

This is a large deep lot. There is a warehouse structure in the back. The south side and rear yard have been covered with concrete.

OFFICE OF HISTORIC PRESERVATION, P.O. BOX 176, JEFFERSON CITY, MISSOURI 65101
HISTORIC INVENTORY

SLHS017-394

1 NO 1305 LOCAL #
2 COUNTY
ST. LOUIS
3.LOCATION OF NEGATIVES
LINDA STOCKMAN

4 PRESENT NAME(S)

5 OTHER NAME(S)

6 SPECIFIC LOCATION
405 LEFFINGWELL
405 LEFFINGWILL

7 CITY OR TOWN
K I R K W O O D, M O

8 SITE PLAN WITH NORTH ARROW
S E E M A P

9 COORDINATES
LOT
LANG

10 SITE STRUCTURE
BUILDING X OBJECT

11 ON NAT'L REG? (YES/NO) N
12 IS IT ELIBIBLE? (YES/NO)

13 PART OF HIST DIST (YES/NO) N
14 DIST POTENT (YES/NO)

15 NAME OF ESTABLISHED DISTRICT

16 THEMATIC CATEGORY

17 DATE(S) OR PERIOD
CA 1947

18 STYLE OR DESIGN MODERN/RANCH

19 ARCHITECT OR ENGINEER
LEE A. PATTERSON

20 CONTRACTOR OR BUILDER
LEE A. PATTERSON

21 ORIGINAL USE, IF APPARENT
SINGLE FAMILY RESIDENCE

22 PRESENT USE
SINGLE FAMILY RESIDENCE

23 OWNERSHIP PUBLIC
PRIVATE X

24 OWNER'S NAME & ADDRESS (IF KNOWN)

25 OPEN TO PUBLIC (YES/NO) N

26 LOCAL CONTACT PERSON OR ORGANIZATION

27 OTHER SURVEYS IN WHICH INCLUDED

28 NO OF STORIES 01.0

29 BASEMENT (Y/N) Y
FULL (Y/N)

30 FOUNDATION MATERIAL
CONCRETE

31 WALL CONSTRUCTION
FRAME

32 ROOF TYPE & MATERIAL
MEDIUM SIDE GABLE
ASPHALT SHINGLES

33 NO. OF BAYS
FRONT 5 SIDE 2

34 WALL TREATMENT
ALUMINUM LAP SIDING

35 PLAN SHAPE
IRREGULAR

36 CHANGES (EXPLAIN IN #42) ADDITION
ALTERED
MOVED

37 CONDITION
INTERIOR
EXTERIOR EXCELLENT

38 PRESERVATION UNDERWAY? (Y/N) N

39 ENDANGERED (YES/NO) N
BY WHAT ?

40 VISIBLE FROM PUBLIC ROAD ? (YES/NO) Y

41 DISTANCE FROM AND FRONTAGE ON ROAD

P H O T O

42 FURTHER DESCRIPTION OF IMPORTANT FEATURES
S E E C O N T I N U A T I O N S H E E T

43 HISTORY AND SIGNIFICANCE
S E E C O N T I N U A T I O N S H E E T

44 DESCRIPTION OF ENVIRONMENT AND OUTBUILDINGS
S E E C O N T I N U A T I O N S H E E T

45 SOURCES OF INFORMATION
S E E C O N T I N U A T I O N S H E E T

46 PREPARED BY
LINDA STOCKMAN

47 ORGANIZATION
KIRKWOOD LANDM COMM.

48 DATE
05/88

49 REVISION DATE(S)

305

405 Leffingwell

This building is primarily read as a one story rectangular block with a medium side gable roof, an attached enclosed breezeway and an attached garage featuring a front-facing gable. The roof-line features closed rake and moderately projecting eaves which are boxed in. The primary entrance is off-center on the main house block. It contains a single-leaf wood panel door with nine small square lights in the upper one-third of the door. It is covered by a wood storm door. The majority of the windows are double-hung wood sash with 6 over 6 light configurations. The window surround and sills have been covered by aluminum. The home also features a large fixed-glass picture window on the primary elevation.

43. History and Significance

1. Permit, 1679, 9/12/47--four (4) room residence--owner, builder and architect, Lee A. Patterson.

2. Permit, 01238, 4/10/51--breezeway and garage.

44. Description of Environment and Outbuildings.

This is a moderate size open lot with a few trees in the rear yard.

405

OFFICE OF HISTORIC PRESERVATION, P.O. BOX 176, JEFFERSON CITY, MISSOURI 65101
H I S T O R I C I N V E N T O R Y

SLA50 7-395

1 NO 1334 LOCAL #
2 COUNTY
ST. LOUIS
3. LOCATION OF NEGATIVES
LINDA STOCKMAN

4 PRESENT NAME(S)

5 OTHER NAME(S)

6 SPECIFIC LOCATION
511 LEFFINGWELL
511 LEFFINGWELL

7 CITY OR TOWN
K I R K W O O D, M O

8 SITE PLAN WITH NORTH ARROW
S E E M A P

9 COORDINATES
LOT
LANG

10 SITE STRUCTURE
BUILDING X OBJECT

11 ON NAT'L REG? (YES/NO) N

12 IS IT ELIBIBLE? (YES/NO)

13 PART OF HIST DIST (YES/NO) N

14 DIST POTENT (YES/NO)

15 NAME OF ESTABLISHED DISTRICT

16 THEMATIC CATEGORY

17 DATE(S) OR PERIOD
CA 1949

18 STYLE OR DESIGN MODERN
RANCH

19 ARCHITECT OR ENGINEER
WILLIAM GREENWALD

20 CONTRACTOR OR BUILDER
WILLIAM GREENWALD

21 ORIGINAL USE, IF APPARENT
SINGLE FAMILY RESIDENCE

22 PRESENT USE
SINGLE FAMILY RESIDENCE

23 OWNERSHIP PUBLIC
PRIVATE X

24 OWNER'S NAME & ADDRESS (IF KNOWN)

25 OPEN TO PUBLIC (YES/NO) N

26 LOCAL CONTACT PERSON OR ORGANIZATION

27 OTHER SURVEYS IN WHICH INCLUDED

28 NO OF STORIES 01.0

29 BASEMENT (Y/N) Y
FULL (Y/N)

30 FOUNDATION MATERIAL
CONCRETE

31 WALL CONSTRUCTION
FRAME

32 ROOF TYPE & MATERIAL
SIDE GABLE
ASPHALT SHINGLES

33 NO. OF BAYS
FRONT 3 SIDE 2

34 WALL TREATMENT
VINYL LAP SIDING

35 PLAN SHAPE
RECTANGLE

36 CHANGES (EXPLAIN IN #42) ADDITION
ALTERED
MOVED

37 CONDITION
INTERIOR
EXTERIOR GOOD

38 PRESERVATION UNDERWAY? (Y/N) N

39 ENDANGERED (YES/NO) N
BY WHAT ?

40 VISIBLE FROM PUBLIC ROAD ? (YES/NO) Y

41 DISTANCE FROM AND FRONTAGE ON ROAD

P H O T O

42 FURTHER DESCRIPTION OF IMPORTANT FEATURES
S E E C O N T I N U A T I O N S H E E T

43 HISTORY AND SIGNIFICANCE
S E E C O N T I N U A T I O N S H E E T

44 DESCRIPTION OF ENVIRONMENT AND OUTBUILDINGS
S E E C O N T I N U A T I O N S H E E T

45 SOURCES OF INFORMATION
S E E C O N T I N U A T I O N S H E E T

46 PREPARED BY
LINDA STOCKMAN

47 ORGANIZATION
KIRKWOOD LANDM COMM.

48 DATE
05/88

49 REVISION DATE(S)

334

511 Leffingwell

This building is primarily read as a one story rectangular block with low side gables. The roof-line features close rake and eaves. The primary elevation features a small central projecting gabled hood over the entrance . The entrance contains a single-leaf six-panel wood door with two rectangular lights near the top. It is covered by an aluminum storm door and accessed by a concrete stoop with wrought iron railings. The majority of the windows are double-hung sash with multi-lights in the upper half, the home also features a large fixed picture window on the primary elevation. The windows on the primary elevation are flanked by decorative aluminum shutters.

Office of Historic Preservation
P. O. Box 176
Jefferson City, Missouri 65102
CERTIFIED LOCAL GOVERNMENT PROGRAM
HISTORIC INVENTORY - PHASE 3

KIRKWOOD, MISSOURI

Continuation Sheet 511 Leffingwell

43. History and Significance

Permit, 00296, 12/14/49--one (1) story frame bungalow--owner, Haywood & Comente.

44. Description of Environment and Outbuildings.

This is a moderate size lot with a ravine running along the westside. There is a detached one (1) car frame garage in the rear yard.

OFFICE OF HISTORIC PRESERVATION, P.O. BOX 176, JEFFERSON CITY, MISSOURI 65101

H I S T O R I C I N V E N T O R Y

SLAS018-396

1 NO 1330 LOCAL #
2 COUNTY
ST. LOUIS
3.LOCATION OF NEGATIVES
LINDA STOCKMAN

4 PRESENT NAME(S)

5 OTHER NAME(S)

6 SPECIFIC LOCATION
516 LEFFINGWELLPLACE
516 LEFFINGWELL

7 CITY OR TOWN
K I R K W O O D, M O

8 SITE PLAN WITH NORTH ARROW

S E E M A P

9 COORDINATES
LOT
LANG

10 SITE STRUCTURE
BUILDING X OBJECT

11 ON NAT'L REG? (YES/NO) N

12 IS IT ELIBIBLE? (YES/NO)

13 PART OF HIST DIST (YES/NO) N

14 DIST POTENT (YES/NO)

15 NAME OF ESTABLISHED DISTRICT

16 THEMATIC CATEGORY

17 DATE(S) OR PERIOD
CA 1946

18 STYLE OR DESIGN MODERN
RANCH

19 ARCHITECT OR ENGINEER
LAWTON P. DRURY

20 CONTRACTOR OR BUILDER
LAWTON P. DRURY

21 ORIGINAL USE, IF APPARENT
SINGLE FAMILY RESIDENCE

22 PRESENT USE
SINGLE FAMILY RESIDENCE

23 OWNERSHIP PUBLIC
PRIVATE X

24 OWNER'S NAME & ADDRESS (IF KNOWN)

25 OPEN TO PUBLIC (YES/NO) N

26 LOCAL CONTACT PERSON OR ORGANIZATION

27 OTHER SURVEYS IN WHICH INCLUDED

28 NO OF STORIES 01.0

29 BASEMENT (Y/N) Y
FULL (Y/N)

30 FOUNDATION MATERIAL
CONCRETE

31 WALL CONSTRUCTION
FRAME

32 ROOF TYPE & MATERIAL
LOW HIPBLE
ASPHALT SHINGLES

33 NO. OF BAYS
FRONT 4 SIDE 2

34 WALL TREATMENT
ALUMINUM HORIZONTAL LAP SIDING

35 PLAN SHAPE
IRREGULAR

36 CHANGES ADDITION
(EXPLAIN ALTERED
IN #42) MOVED

37 CONDITION
INTERIOR
EXTERIOR GOOD

38 PRESERVATION UNDERWAY? (Y/N) N

39 ENDANGERED (YES/NO) N
BY WHAT ?

40 VISIBLE FROM PUBLIC ROAD ?
(YES/NO) Y

41 DISTANCE FROM AND FRONTAGE ON ROAD

P H O T O

42 FURTHER DESCRIPTION OF IMPORTANT FEATURES
S E E C O N T I N U A T I O N S H E E T

43 HISTORY AND SIGNIFICANCE
S E E C O N T I N U A T I O N S H E E T

44 DESCRIPTION OF ENVIRONMENT AND OUTBUILDINGS
S E E C O N T I N U A T I O N S H E E T

45 SOURCES OF INFORMATION
S E E C O N T I N U A T I O N S H E E T

46 PREPARED BY
LINDA STOCKMAN

47 ORGANIZATION
KIRKWOOD LANDM COMM.

48 DATE
05/88

49 REVISION DATE(S)

Office of Historic Preservation
P. O. Box 176
Jefferson City, Missouri 65102
CERTIFIED LOCAL GOVERNMENT PROGRAM
HISTORIC INVENTORY - PHASE 3

KIRKWOOD, MISSOURI

Continuation Sheet 516 Leffingwell

43. History and Significance

Permit, 7/5/46--one (1) story, five (5) room dwelling with attached garage--owner, Bernard Stanfield; builder & architect, Lawton P. Drury.

44. Description of Environment and Outbuildings.

Th-s is a large corner lot. The back yard is enclosed by a chain-link fence.

330

516 Leffingwell

This building is primarily read as a one story rectangular block with a low hip roof. There is one story projecting garage wing on the south elevation. This garage is accessed from the rear. The primary elevation is dominated by a large stepped exterior brick chimney. The primary entrance is on the southern end of that elevation. It contains a single-leaf wood door with a full length light. It is directly flanked by two half-length windows. The windows on the main house block are double-hung wood sash with one over one light configuration. They have plain wood surround and narrow wood lug sills. The windows on the garage are double leaf wood casement windows with three lights in each leaf. The roof-line does not project.

OFFICE OF HISTORIC PRESERVATION, P.O. BOX 176, JEFFERSON CITY, MISSOURI 65101
H I S T O R I C I N V E N T O R Y

SLA5012-397

1 NO 1333 LOCAL #
2 COUNTY
ST. LOUIS
3.LOCATION OF NEGATIVES
LINDA STOCKMAN

4 PRESENT NAME(S)

5 OTHER NAME(S)

6 SPECIFIC LOCATION
517 LEFFINGWELL
517 LEFRFINGWELL

7 CITY OR TOWN
K I R K W O O D, M O

8 SITE PLAN WITH NORTH ARROW
S E E M A P

9 COORDINATES
LOT
LANG

10 SITE BUILDING X STRUCTURE OBJECT

11 ON NAT'L REG? (YES/NO) N

12 IS IT ELIBIBLE? (YES/NO)

13 PART OF HIST DIST (YES/NO) N

14 DIST POTENT (YES/NO)

15 NAME OF ESTABLISHED DISTRICT

16 THEMATIC CATEGORY

17 DATE(S) OR PERIOD
CA 1941

18 STYLE OR DESIGN MODERN
RANCH

19 ARCHITECT OR ENGINEER
WILLIAM GREENWALD

20 CONTRACTOR OR BUILDER
WILLIAM GREENWALD

21 ORIGINAL USE, IF APPARENT
SINGLE FAMILY RESIDENCE

22 PRESENT USE
SINGLE FAMILY RESIDENCE

23 OWNERSHIP PUBLIC
PRIVATE X

24 OWNER'S NAME & ADDRESS (IF KNOWN)

25 OPEN TO PUBLIC (YES/NO) N

26 LOCAL CONTACT PERSON OR ORGANIZATION

27 OTHER SURVEYS IN WHICH INCLUDED

28 NO OF STORIES 01.0

29 BASEMENT (Y/N) Y
FULL (Y/N)

30 FOUNDATION MATERIAL
CONCRETE

31 WALL CONSTRUCTION
FRAME

32 ROOF TYPE & MATERIAL
PYRAMIDAL
ASPHALT SHINGLES

33 NO. OF BAYS
FRONT 4 SIDE 2

34 WALL TREATMENT
VARIGATED BRICK

35 PLAN SHAPE
IRREGULAR

36 CHANGES (EXPLAIN IN #42) ADDITION
ALTERED
MOVED

37 CONDITION
INTERIOR
EXTERIOR GOOD

38 PRESERVATION UNDERWAY? (Y/N) N

39 ENDANGERED (YES/NO) N
BY WHAT ?

40 VISIBLE FROM PUBLIC ROAD ? (YES/NO) Y

41 DISTANCE FROM AND FRONTAGE ON ROAD

P H O T O

42 FURTHER DESCRIPTION OF IMPORTANT FEATURES
S E E C O N T I N U A T I O N S H E E T

43 HISTORY AND SIGNIFICANCE
S E E C O N T I N U A T I O N S H E E T

44 DESCRIPTION OF ENVIRONMENT AND OUTBUILDINGS
S E E C O N T I N U A T I O N S H E E T

45 SOURCES OF INFORMATION
S E E C O N T I N U A T I O N S H E E T

46 PREPARED BY
LINDA STOCKMAN

47 ORGANIZATION
KIRKWOOD LANDM COMM.

48 DATE
05/88

49 REVISION DATE(S)

333

517 Leffingwell

This building is primarily read as a one story rectangular block with a low pyramidal roof. There is a small projecting wing on the south elevation which has a basement level garage entry. There is also a projecting room on the rear elevation. The primary elevation is dominated by a large exterior brick chimney. The primary entrance is central. It contains a single-leaf six-panel colonial style wood door which is covered by an aluminum storm door. There is an aluminum awning in place above this entry. The majority of the windows are double-hung wood sash with one over one light configurations. The home feature also features a glass block window to the north of the primary entrance. Another light configuration used for the home's windows are two horizontal lights over two horizontal lights. The windows all have brick soldier-course sills.

Office of Historic Preservation
P. O. Box 176
Jefferson City, Missouri 65102
CERTIFIED LOCAL GOVERNMENT PROGRAM
HISTORIC INVENTORY - PHASE 3

KIRKWOOD, MISSOURI

Continuation Sheet 517 Leffingwell

43. History and Significance

Permit, 118, 4/19/41--four (4) room residence--owner, builder and archtect, William Greenwald (or Greenwarld).

44. Description of Environment and Outbuildings.

This is a large wooded lot with a ravine running through it.

517

SLAFCP-8/1

750

250 E. Madison

This building is primarily read as a one story rectangular block. It has a flat roof. There are coping tiles along the roof line. The roof line on the primary elevation (on Madison Avenue) features a parapet on the central portion of the building. The wall surface of this parapet features a decorative brick panel. The bricks are layered in a basket-weave fashion, with a header brick border. There is a garage entry and a primary pedestrian entry on this elevation. The pedestrian entry features a single leaf metal-clad door with 4 lights on the upper half. There is an aluminum awning in place above this entry. The windows are multi-paned, featuring tectured semi-opague glass. The windows feature brick center course sills. There is a brick string course in place of the watertable level as well as beneath the roof line on the primary elevation.

Office of Historic Preservation
P. O. Box 176
Jefferson City, Missouri 65102
CERTIFIED LOCAL GOVERNMENT PROGRAM
HISTORIC INVENTORY - PHASE 3

KIRKWOOD, MISSOURI

Continuation Sheet

43. History and Significance

Bldg. # 1750

250 E. Madison

44. Description of Environment and Outbuildings.

There is a asphalt parking lot to the west of the building.

OFFICE OF HISTORIC PRESERVATION, P.O. BOX 176, JEFFERSON CITY, MISSOURI 65101

H I S T O R I C I N V E N T O R Y

SLA5017-399

1 NO 1234 LOCAL #
2 COUNTY
ST.LOUIS COUNTY
3.LOCATION OF NEGATIVES
LINDA STOCKMANN

4 PRESENT NAME(S)

5 OTHER NAME(S)

6 SPECIFIC LOCATION
332 E. MADISON
332 E. MADISON

7 CITY OR TOWN
K I R K W O O D, M O

8 SITE PLAN WITH NORTH ARROW
S E E M A P

9 COORDINATES
LOT
LANG

10 SITE / STRUCTURE
BUILDING X / OBJECT

11 ON NAT'L REG? (YES/NO) N

12 IS IT ELIBIBLE? (YES/NO)

13 PART OF HIST DIST (YES/NO) N

14 DIST POTENT (YES/NO)

15 NAME OF ESTABLISHED DISTRICT

16 THEMATIC CATEGORY

17 DATE(S) OR PERIOD
CA 1910

18 STYLE OR DESIGN NATIONAL FOLK

19 ARCHITECT OR ENGINEER

20 CONTRACTOR OR BUILDER

21 ORIGINAL USE, IF APPARENT
SINGLE FAMILY

22 PRESENT USE
SINGLE FAMILY

23 OWNERSHIP PUBLIC
PRIVATE X

24 OWNER'S NAME & ADDRESS (IF KNOWN)

25 OPEN TO PUBLIC (YES/NO) N

26 LOCAL CONTACT PERSON OR ORGANIZATION

27 OTHER SURVEYS IN WHICH INCLUDED

28 NO OF STORIES 01.0

29 BASEMENT (Y/N) Y
FULL (Y/N)

30 FOUNDATION MATERIAL
CONCRETE

31 WALL CONSTRUCTION
FRAME

32 ROOF TYPE & MATERIAL
TRI-GABLE
ASPHALT SHINGLE

33 NO. OF BAYS
FRONT 0 SIDE 3

34 WALL TREATMENT
ASBESTOS SHINGLE

35 PLAN SHAPE
IRREGULAR

36 CHANGES (EXPLAIN IN #42) ADDITION X
ALTERED
MOVED

37 CONDITION
INTERIOR
EXTERIOR GOOD

38 PRESERVATION UNDERWAY? (Y/N) N

39 ENDANGERED (YES/NO) N
BY WHAT ?

40 VISIBLE FROM PUBLIC ROAD ? (YES/NO) Y

41 DISTANCE FROM AND FRONTAGE ON ROAD

42 FURTHER DESCRIPTION OF IMPORTANT FEATURES
S E E C O N T I N U A T I O N S H E E T

43 HISTORY AND SIGNIFICANCE
S E E C O N T I N U A T I O N S H E E T

44 DESCRIPTION OF ENVIRONMENT AND OUTBUILDINGS
S E E C O N T I N U A T I O N S H E E T

45 SOURCES OF INFORMATION
S E E C O N T I N U A T I O N S H E E T

P H O T O

46 PREPARED BY
LINDA STOCKMANN

47 ORGANIZATION
KIRK. LANDM. COMM.

48 DATE
6/88

49 REVISION DATE(S)

Bldg. 1234
332 E. Madison

This building is primarily read as a one story rectangular block with side gables with a very long projecting rear-facing gabled wing. The home features a screened-in porch on its northeast corner. The primary entrance is central. It contains a single-leaf wood flush door which is covered by an aluminum storm door. This entry is topped by an aluminum awning. The windows are double-hung wood sash with two over two light configurations, typical of pre-Turn-of-the-Century to early 20th Century windows. They feature narrow wood surrounds and narrow wood lug sills. The windows on the primary elevation have decorative shutters. The roofline features close rake & eaves. This home is not of the typical front facing gable side wing plan that many of the other National Folk homes are in the Kirkwood area.

Office of Historic Preservation
P.O. Box 176
Jefferson City, MO 65102
Certified Local Government Program
Historic Inventory - Phase 3

Kirkwood, Missouri

Continuation Sheet #1234
332 E. Madison

43. History and Significance

Permit log notation--3/6/23--shed; 8/16/23--garage.

44. Description of Environment and Outbuildings

This is a large open corner lot. There is a one (1) car detached frame garage near the NE corner of the house.

OFFICE OF HISTORIC PRESERVATION, P.O. BOX 176, JEFFERSON CITY, MISSOURI 65101

H I S T O R I C I N V E N T O R Y

SLA5018-400

1 NO 1047 LOCAL #
2 COUNTY

3. LOCATION OF NEGATIVES

4 PRESENT NAME(S)

5 OTHER NAME(S)

6 SPECIFIC LOCATION
402 E. MADISON
402 E. MADISON

7 CITY OR TOWN
K I R K W O O D, M O

8 SITE PLAN WITH NORTH ARROW

S E E M A P

9 COORDINATES
LOT
LANG

10 SITE / STRUCTURE
BUILDING X / OBJECT

11 ON NAT'L REG? (YES/NO) N

12 IS IT ELIBIBLE? (YES/NO)

13 PART OF HIST DIST (YES/NO) N

14 DIST POTENT (YES/NO)

15 NAME OF ESTABLISHED DISTRICT

16 THEMATIC CATEGORY

17 DATE(S) OR PERIOD
CA. 1939

18 STYLE OR DESIGN ECLECTIC
COLONIAL REVIVAL

19 ARCHITECT OR ENGINEER
WILLIAM WOLSCHLAEGER

20 CONTRACTOR OR BUILDER
JOHN EMMONS

21 ORIGINAL USE, IF APPARENT
SINGLE FAMILY RESIDENCE

22 PRESENT USE
SINGLE FAMILY RESIDENCE

23 OWNERSHIP PUBLIC
PRIVATE X

24 OWNER'S NAME & ADDRESS (IF KNOWN)

25 OPEN TO PUBLIC (YES/NO) N

26 LOCAL CONTACT PERSON OR ORGANIZATION

27 OTHER SURVEYS IN WHICH INCLUDED

28 NO OF STORIES 02.0

29 BASEMENT (Y/N) Y
FULL (Y/N)

30 FOUNDATION MATERIAL
CONCRETE

31 WALL CONSTRUCTION
FRAME

32 ROOF TYPE & MATERIAL
TRI-GABLE
ASPHALT SHINGLE

33 NO. OF BAYS
FRONT 3 SIDE 5

34 WALL TREATMENT
WIDE HORIZ. VINYL LAP SIDING

35 PLAN SHAPE
IRREGULAR

36 CHANGES (EXPLAIN IN #42) ADDITION X
ALTERED
MOVED

37 CONDITION
INTERIOR
EXTERIOR

38 PRESERVATION UNDERWAY? (Y/N) N

39 ENDANGERED (YES/NO) N
BY WHAT ?

40 VISIBLE FROM PUBLIC ROAD ? (YES/NO) Y

41 DISTANCE FROM AND FRONTAGE ON ROAD

P H O T O

42 FURTHER DESCRIPTION OF IMPORTANT FEATURES
S E E C O N T I N U A T I O N S H E E T

43 HISTORY AND SIGNIFICANCE
S E E C O N T I N U A T I O N S H E E T

44 DESCRIPTION OF ENVIRONMENT AND OUTBUILDINGS
S E E C O N T I N U A T I O N S H E E T

45 SOURCES OF INFORMATION
S E E C O N T I N U A T I O N S H E E T

46 PREPARED BY
LINDA STOCKMANN

47 ORGANIZATION
KIRK. LAND. COMM.

48 DATE

49 REVISION DATE(S)

Bldg. 1047
402 E. Madison

This building has been extensively altered (per owners) in 1985. This building is primarily read as two story rectangular block with side gables with a two story full width gabled wing projecting from the rear. There is a one story screened-in porch on the west elevation and a breezeway and attached one car garage on the southwest corner toward the rear of the building. The primary elevation features a new three sided bay window and a gabled entry porch with plain wood posts and a concrete slab. The primary entry contains a single leaf wood door with art glass in the upper half of the door. It is covered by an aluminum storm door. The windows have been replaced. They are double hung metal sash windows with applied muntins in both sash giving the windows a multi-light configuration. There is a single-leaf wood casement window with leaded art glass above the primary entrance. The majority of the windows have decorative shutters. The rake and eave of the roofline are flush.

Office of Historic Preservation
P.O. Box 176
Jefferson City, MO 65102
Certified Local Government Program
Historic Inventory - Phase 3

Kirkwood, Missouri

Continuation Sheet #1047
402 E. Madison

43. History and Significance

Original owner--F.G.A. Telle--permit #4324, 3/13/39.

44. Description of Environment and Outbuildings

This is a corner lot featuring a few large and/or old trees. Building has been altered/added on to leaving only a small grassy area in front There is a wood deck in back.

OFFICE OF HISTORIC PRESERVATION, P.O. BOX 176, JEFFERSON CITY, MISSOURI 65101
H I S T O R I C I N V E N T O R Y

SLA5018-401

1 NO 1048 LOCAL #
2 COUNTY
3. LOCATION OF NEGATIVES

4 PRESENT NAME(S)
5 OTHER NAME(S)

6 SPECIFIC LOCATION
405 E. MADISON
405 E. MADISON

7 CITY OR TOWN
K I R K W O O D, M O

8 SITE PLAN WITH NORTH ARROW
S E E M A P

9 COORDINATES
LOT
LANG

10 SITE / STRUCTURE
BUILDING X / OBJECT

11 ON NAT'L REG? (YES/NO) N
12 IS IT ELIBIBLE? (YES/NO)

13 PART OF HIST DIST (YES/NO) N
14 DIST POTENT (YES/NO)

15 NAME OF ESTABLISHED DISTRICT

16 THEMATIC CATEGORY

17 DATE(S) OR PERIOD
CA. 1948

18 STYLE OR DESIGN MODERN
MINIMAL TRADITIONAL

19 ARCHITECT OR ENGINEER
ESTES LIVINGSTON

20 CONTRACTOR OR BUILDER
ESTES LIVINGSTON

21 ORIGINAL USE, IF APPARENT
SINGLE FAMILY RESIDENCE

22 PRESENT USE
SINGLE FAMILY RESIDENCE

23 OWNERSHIP PUBLIC
PRIVATE X

24 OWNER'S NAME & ADDRESS (IF KNOWN)

25 OPEN TO PUBLIC (YES/NO) N

26 LOCAL CONTACT PERSON OR ORGANIZATION

27 OTHER SURVEYS IN WHICH INCLUDED

28 NO OF STORIES 01.0

29 BASEMENT (Y/N) Y
FULL (Y/N)

30 FOUNDATION MATERIAL
CONCRETE

31 WALL CONSTRUCTION
FRAME

32 ROOF TYPE & MATERIAL
SIDE GABLES
ASPHALT SHINGLES

33 NO. OF BAYS
FRONT 6 SIDE 3

34 WALL TREATMENT
WIDE HORIZ. WOOD SIDING

35 PLAN SHAPE
IRREGULAR

36 CHANGES (EXPLAIN IN #42) ADDITION
ALTERED
MOVED

37 CONDITION
INTERIOR
EXTERIOR GOOD

38 PRESERVATION UNDERWAY? (Y/N) N

39 ENDANGERED (YES/NO) N
BY WHAT ?

40 VISIBLE FROM PUBLIC ROAD ? (YES/NO) Y

41 DISTANCE FROM AND FRONTAGE ON ROAD

42 FURTHER DESCRIPTION OF IMPORTANT FEATURES
S E E C O N T I N U A T I O N S H E E T

43 HISTORY AND SIGNIFICANCE
S E E C O N T I N U A T I O N S H E E T

44 DESCRIPTION OF ENVIRONMENT AND OUTBUILDINGS
S E E C O N T I N U A T I O N S H E E T

45 SOURCES OF INFORMATION
S E E C O N T I N U A T I O N S H E E T

P H O T O

46 PREPARED BY
LINDA STOCKMANN

47 ORGANIZATION
KIRK. LAND. COMM.

48 DATE

49 REVISION DATE(S)

Bldg. 1048
405 E. Madison

This building is primarily read as a one story rectangular block with an attached breezeway and one car garage which is visible from the street. A continuous roofline encompasses all of this. The primary elevation features a slightly projecting central bay which is topped by a secondary gable. This bay contains the primary entrance which is a single leaf flush wood door which is topped by an aluminum storm door flanked by fluted pilasters and topped by a wood entablature featuring dentils. The windows are double hung wood sash with multi-lights in both sash. They have plain wood surrounds, wood lug sills and are flanked by decorative wood shutters.

Office of Historic Preservation
P.O. Box 176
Jefferson City, MO 65102
Certified Local Government Program
Historic Inventory - Phase 2

Kirkwood, Missouri

Continuation Sheet #1048
405 E. Madison

43. History and Significance

Original owner--Estes Livingston--permit #1811, 3/1/48.

44. Description of Environment and Outbuildings
This is a small corner lot with a few large and/or old trees. Asphalt driveway and a parking area in front and to the east of the building.

OFFICE OF HISTORIC PRESERVATION, P.O. BOX 176, JEFFERSON CITY, MISSOURI 65101
H I S T O R I C I N V E N T O R Y

SLA5017-402

1 NO 1046 LOCAL #
2 COUNTY
3.LOCATION OF NEGATIVES

4 PRESENT NAME(S)
5 OTHER NAME(S)

6 SPECIFIC LOCATION
410 E. MADISON
410 E. MADISON

7 CITY OR TOWN
K I R K W O O D, M O

8 SITE PLAN WITH NORTH ARROW
S E E M A P

9 COORDINATES
LOT
LANG

10 SITE X STRUCTURE OBJECT
BUILDING

11 ON NAT'L REG? (YES/NO) N
12 IS IT ELIBIBLE? (YES/NO)

13 PART OF HIST DIST (YES/NO) N
14 DIST POTENT (YES/NO)

15 NAME OF ESTABLISHED DISTRICT

16 THEMATIC CATEGORY

17 DATE(S) OR PERIOD
CA. 1925

18 STYLE OR DESIGN ECLECTIC
CRAFTSMAN

19 ARCHITECT OR ENGINEER

20 CONTRACTOR OR BUILDER

21 ORIGINAL USE, IF APPARENT
SINGLE FAMILY RESIDENCE

22 PRESENT USE
SINGLE FAMILY RESIDENCE

23 OWNERSHIP PUBLIC
PRIVATE X

24 OWNER'S NAME & ADDRESS (IF KNOWN)

25 OPEN TO PUBLIC (YES/NO) N

26 LOCAL CONTACT PERSON OR ORGANIZATION

27 OTHER SURVEYS IN WHICH INCLUDED

28 NO OF STORIES 01.5

29 BASEMENT (Y/N) Y
FULL (Y/N)

30 FOUNDATION MATERIAL
CONCRETE

31 WALL CONSTRUCTION
FRAME

32 ROOF TYPE & MATERIAL
STEEP GABLES
ASPHALT SHINGLES

33 NO. OF BAYS
FRONT 3 SIDE 0

34 WALL TREATMENT
PAINTED WOOD SHINGLES

35 PLAN SHAPE
IRREGULAR

36 CHANGES (EXPLAIN IN #42) ADDITION
ALTERED
MOVED

37 CONDITION
INTERIOR
EXTERIOR EXCELLENT

38 PRESERVATION UNDERWAY? (Y/N) N

39 ENDANGERED (YES/NO) N
BY WHAT ?

40 VISIBLE FROM PUBLIC ROAD ? (YES/NO) Y

41 DISTANCE FROM AND FRONTAGE ON ROAD

42 FURTHER DESCRIPTION OF IMPORTANT FEATURES
S E E C O N T I N U A T I O N S H E E T

43 HISTORY AND SIGNIFICANCE
S E E C O N T I N U A T I O N S H E E T

44 DESCRIPTION OF ENVIRONMENT AND OUTBUILDINGS
S E E C O N T I N U A T I O N S H E E T

45 SOURCES OF INFORMATION
S E E C O N T I N U A T I O N S H E E T

P H O T O

46 PREPARED BY
LINDA STOCKMANN

47 ORGANIZATION
KIRK. LAND. COMM.

48 DATE

49 REVISION DATE(S)

Bldg. 1046
410 E. Madison

This building features Tudor references. It has multiple steeply pitched gables and multi paned windows. The primary entrance is on a projecting bay. It contains a single-leaf six-panel Colonial style wood door. This bay projects from a major projecting facade bay which is gabled. The facade also features a small hipped dormer. There is a projecting room on the southeast corner toward the rear of the building. There is also a one story room addition on the west elevation with a flat roof. The majority of the windows are double hung wood sash with multi-lights. The windows on the first level of the facade feature decorative wood shutters. All windows have plain wood surrounds and wood lug sills.

Office of Historic Preservation
P.O. Box 176
Jefferson City, MO 65102
Certified Local Government Program
Historic Inventory - Phase 2

Kirkwood, Missouri

Continuation Sheet #1046
410 E. Madison

43. History and Significance

Permit ledger notation, 9/6/32--garage.

44. Description of Environment and Outbuildings

Nicely landscaped lot with an asphlat driveway along east side leading to a two (2) car detached frame garage. There is a metal storage shed in the SW corner of the lot.

OFFICE OF HISTORIC PRESERVATION, P.O. BOX 176, JEFFERSON CITY, MISSOURI 65101
H I S T O R I C I N V E N T O R Y

SL-ASOK-402

1 NO 1049 LOCAL #
2 COUNTY
3. LOCATION OF NEGATIVES

4 PRESENT NAME(S)
5 OTHER NAME(S)

6 SPECIFIC LOCATION
413 E. MADISON
413 E. MADISON

7 CITY OR TOWN
K I R K W O O D, M O

8 SITE PLAN WITH NORTH ARROW
S E E M A P

9 COORDINATES
LOT
LANG

10 SITE / STRUCTURE
BUILDING X / OBJECT

11 ON NAT'L REG? (YES/NO) N
12 IS IT ELIBIBLE? (YES/NO)

13 PART OF HIST DIST (YES/NO) N
14 DIST POTENT (YES/NO)

15 NAME OF ESTABLISHED DISTRICT

16 THEMATIC CATEGORY

17 DATE(S) OR PERIOD
CA. 1925

18 STYLE OR DESIGN ECLECTIC
CRAFTSMAN

19 ARCHITECT OR ENGINEER

20 CONTRACTOR OR BUILDER

21 ORIGINAL USE, IF APPARENT
SINGLE FAMILY RESIDENCE

22 PRESENT USE
SINGLE FAMILY RESIDENCE

23 OWNERSHIP PUBLIC
PRIVATE X

24 OWNER'S NAME & ADDRESS (IF KNOWN)

25 OPEN TO PUBLIC (YES/NO) N

26 LOCAL CONTACT PERSON OR ORGANIZATION

27 OTHER SURVEYS IN WHICH INCLUDED

28 NO OF STORIES 01.5

29 BASEMENT (Y/N) Y
FULL (Y/N)

30 FOUNDATION MATERIAL
CONCRETE

31 WALL CONSTRUCTION
FRAME

32 ROOF TYPE & MATERIAL
STEEP GABLES
ASPHALT SHINGLES

33 NO. OF BAYS
FRONT 3 SIDE 2

34 WALL TREATMENT
MULTI COLORED BRICK VENEER;
STUCCO & HALF TIMBER

35 PLAN SHAPE
IRREGULAR

36 CHANGES (EXPLAIN IN #42) ADDITION
ALTERED
MOVED

37 CONDITION
INTERIOR
EXTERIOR EXCELLENT

38 PRESERVATION UNDERWAY? (Y/N) N

39 ENDANGERED (YES/NO) N
BY WHAT ?

40 VISIBLE FROM PUBLIC ROAD ? (YES/NO) Y

41 DISTANCE FROM AND FRONTAGE ON ROAD

42 FURTHER DESCRIPTION OF IMPORTANT FEATURES
S E E C O N T I N U A T I O N S H E E T

43 HISTORY AND SIGNIFICANCE
S E E C O N T I N U A T I O N S H E E T

44 DESCRIPTION OF ENVIRONMENT AND OUTBUILDINGS
S E E C O N T I N U A T I O N S H E E T

45 SOURCES OF INFORMATION
S E E C O N T I N U A T I O N S H E E T

P H O T O

46 PREPARED BY
LINDA STOCKMANN

47 ORGANIZATION
KIRK. LAND. COMM.

48 DATE

49 REVISION DATE(S)

Bldg. 1049
413 E. Madison

The Tudor references of this building include its stucco and half-timber wall cladding, multi-light fenestration and its multiple steeply pitched gables. The building is primarily read as a one and a half story rectangular block with a projecting room addition on the west elevation. This room addition tops a basement-level garage. The house features long shed dormers on both the primary and rear elevations. The shed dormer on the primary elevation is intersected by a projecting gabled bay. The primary entrance is on this bay and contains a single-leaf wood door with nine lights in the upper one-half. It is covered by an aluminum storm door. The second level of this projecting bay is overhanging and bracketed. The majority of the windows are double wood hung sash with multi lights in both sash. The windows on the brick wall surfaces feature brick soldier-course sills. The windows on the half-timbered wall surfaces feature plain wood surrounds and wood lug sills. There is a single-leaf wood casement window with leaded glass in a lancet configuration to the east of the primary entrance.

Office of Historic Preservation
P.O. Box 176
Jefferson City, MO 65102
Certified Local Government Program
Historic Inventory - Phase 3

Kirkwood, Missouri

Continuation Sheet #1049
413 E. Madison

43. History and Significance

Permit #07943, 6/17/68--added frame family room, bedroom and bath over garage.

44. Description of Environment and Outbuildings
Lot has a number of large and/or old trees and features driveways on both sides. West drive is gravel and leads to a below grade attached garage. East drive is asphalt and shared with 419 E Madison, leading to an one (1) car detached frame garage.

OFFICE OF HISTORIC PRESERVATION, P.O. BOX 176, JEFFERSON CITY, MISSOURI 65101

H I S T O R I C I N V E N T O R Y

SLR501-404

1 NO 1045 LOCAL #
2 COUNTY
3. LOCATION OF NEGATIVES

4 PRESENT NAME(S)
5 OTHER NAME(S)

6 SPECIFIC LOCATION
414 E. MADISON
414 E. MADISON

7 CITY OR TOWN
K I R K W O O D, M O

8 SITE PLAN WITH NORTH ARROW
S E E M A P

9 COORDINATES
LOT
LANG

10 SITE / STRUCTURE / BUILDING X / OBJECT

11 ON NAT'L REG? (YES/NO) N
12 IS IT ELIBIBLE? (YES/NO)

13 PART OF HIST DIST (YES/NO) N
14 DIST POTENT (YES/NO)

15 NAME OF ESTABLISHED DISTRICT

16 THEMATIC CATEGORY

17 DATE(S) OR PERIOD
CA. 1900

18 STYLE OR DESIGN ECLECTIC
DUTCH COLONIAL REV.

19 ARCHITECT OR ENGINEER

20 CONTRACTOR OR BUILDER

21 ORIGINAL USE, IF APPARENT
SINGLE FAMILY RESIDENCE

22 PRESENT USE
SINGLE FAMILY RESIDENCE

23 OWNERSHIP PUBLIC
PRIVATE X

24 OWNER'S NAME & ADDRESS (IF KNOWN)

25 OPEN TO PUBLIC (YES/NO) N

26 LOCAL CONTACT PERSON OR ORGANIZATION

27 OTHER SURVEYS IN WHICH INCLUDED

28 NO OF STORIES 02.0

29 BASEMENT (Y/N) Y
FULL (Y/N)

30 FOUNDATION MATERIAL
CONCRETE BLOCK

31 WALL CONSTRUCTION
FRAME

32 ROOF TYPE & MATERIAL
SIDE GABLES
ASPHALT SHINGLES

33 NO. OF BAYS
FRONT 3 SIDE 2

34 WALL TREATMENT
NARROW WOOD LAP SIDING AND SHINGLES

35 PLAN SHAPE
IRREGULAR

36 CHANGES (EXPLAIN IN #42) ADDITION / ALTERED / MOVED

37 CONDITION
INTERIOR
EXTERIOR EXCELLENT

38 PRESERVATION UNDERWAY? (Y/N) N

39 ENDANGERED (YES/NO) N
BY WHAT ?

40 VISIBLE FROM PUBLIC ROAD ? (YES/NO) Y

41 DISTANCE FROM AND FRONTAGE ON ROAD

42 FURTHER DESCRIPTION OF IMPORTANT FEATURES
S E E C O N T I N U A T I O N S H E E T

43 HISTORY AND SIGNIFICANCE
S E E C O N T I N U A T I O N S H E E T

44 DESCRIPTION OF ENVIRONMENT AND OUTBUILDINGS
S E E C O N T I N U A T I O N S H E E T

45 SOURCES OF INFORMATION
S E E C O N T I N U A T I O N S H E E T

P H O T O

46 PREPARED BY
LINDA STOCKMANN

47 ORGANIZATION
KIRK. LAND. COMM.

48 DATE

49 REVISION DATE(S)

Bldg. 1045
414 E. Madison

This is a moderately large house. It features large twin facade wall dormers with gambrel roofs, a two story projecting bay on the east elevation with an overhanging second level and a flush rake and eave along the roofline. The primary entry is central. It contains a single leaf six panel Colonial style wood panel door which is covered by an aluminum storm door and topped by a tripartite transom. This door is flanked by decorative wood surrounds. The windows are double-hung wood sash with nine over one light configurations. The windows on the first level of the primary elevation feature shallow pents. There is a bracketed hood in place above the primary entrance, and the primary entrance is accessed by a long concrete slab with concrete stairs and a wrought iron railing.

Office of Historic Preservation
P.O. Box 176
Jefferson City, MO 65102
Certified Local Government Program
Historic Inventory - Phase 3

Kirkwood, Missouri

Continuation Sheet #1045
414 E. Madison

43. History and Significance

*

44. Description of Environment and Outbuildings
Narrow/deep lot with a number of large and/or old trees, asphalt driveway leads to a detached two (2) car frame garage. Backyard has a deck and patio area.

OFFICE OF HISTORIC PRESERVATION, P.O. BOX 176, JEFFERSON CITY, MISSOURI 65101
H I S T O R I C I N V E N T O R Y

SLN2018-465

1 NO 1044 LOCAL #
2 COUNTY

3.LOCATION OF NEGATIVES

4 PRESENT NAME(S)

5 OTHER NAME(S)

6 SPECIFIC LOCATION
418 E. MADISON
418 E. MADISON

7 CITY OR TOWN
K I R K W O O D, M O

8 SITE PLAN WITH NORTH ARROW
S E E M A P

9 COORDINATES
LOT
LANG

10 SITE X STRUCTURE OBJECT
BUILDING

11 ON NAT'L REG? (YES/NO) N

12 IS IT ELIBIBLE? (YES/NO)

13 PART OF HIST DIST (YES/NO) N

14 DIST POTENT (YES/NO)

15 NAME OF ESTABLISHED DISTRICT

16 THEMATIC CATEGORY

17 DATE(S) OR PERIOD
CA. 1920

18 STYLE OR DESIGN ECLECTIC
CRAFTSMAN

19 ARCHITECT OR ENGINEER

20 CONTRACTOR OR BUILDER

21 ORIGINAL USE, IF APPARENT
SINGLE FAMILY RESIDENCE

22 PRESENT USE
SINGLE FAMILY RESIDENCE

23 OWNERSHIP PUBLIC
PRIVATE X

24 OWNER'S NAME & ADDRESS (IF KNOWN)

25 OPEN TO PUBLIC (YES/NO) N

26 LOCAL CONTACT PERSON OR ORGANIZATION

27 OTHER SURVEYS IN WHICH INCLUDED

28 NO OF STORIES 01.5

29 BASEMENT (Y/N) Y
FULL (Y/N)

30 FOUNDATION MATERIAL
CONCRETE BLOCK

31 WALL CONSTRUCTION
FRAME

32 ROOF TYPE & MATERIAL
TRI-GABLE
ASPHALT SHINGLE

33 NO. OF BAYS
FRONT 3 SIDE 3

34 WALL TREATMENT
PAINTED WOOD SHINGLES

35 PLAN SHAPE
IRREGULAR

36 CHANGES (EXPLAIN IN #42) ADDITION
ALTERED
MOVED

37 CONDITION
INTERIOR
EXTERIOR EXCELLENT

38 PRESERVATION UNDERWAY? (Y/N) N

39 ENDANGERED (YES/NO) N
BY WHAT ?

40 VISIBLE FROM PUBLIC ROAD ? (YES/NO) Y

41 DISTANCE FROM AND FRONTAGE ON ROAD

42 FURTHER DESCRIPTION OF IMPORTANT FEATURES
S E E C O N T I N U A T I O N S H E E T

43 HISTORY AND SIGNIFICANCE
S E E C O N T I N U A T I O N S H E E T

44 DESCRIPTION OF ENVIRONMENT AND OUTBUILDINGS
S E E C O N T I N U A T I O N S H E E T

45 SOURCES OF INFORMATION
S E E C O N T I N U A T I O N S H E E T

P H O T O

46 PREPARED BY
LINDA STOCKMANN

47 ORGANIZATION
KIRK. LAND. COMM.

48 DATE

49 REVISION DATE(S)

Bldg. 1044
418 E. Madison

This building is primarily read as a one and a half story rectangular block with a front facing gable. It has a one-car projecting garage wing whose gable intersects with the main house roof. This wing projects from the east elevation. The primary elevation features a projecting gabled bay which contains a three-sided bay window unit. There is a circular window opening in the peak of the gable of this bay. This elevation also features a round-arched double-hung sash window with lancet style lights in the upper sash and working wood shutters. This window is in place beneath the peak of the main house block. The remainder of the windows are double-hung wood sash with multi-lights in both sash. They have wide wood surrounds and narrow wood lug sills. There is a primary entrance porch at the intersection of the projecting facade bay and the main house. This porch has been windowed-in. It features narrow stylized wood posts and is topped by a geometric wood balustrade. The garage door is on the front wall of that wing and features an elliptical-arched wood door. The primary entrance contains a single-leaf multi-light wood door. There is a projecting wing on the rear elevation with a rear-facing gable roof which is stepped-down from that of the main house block.

Office of Historic Preservation
P.O. Box 176
Jefferson City, MO 65102
Certified Local Government Program
Historic Inventory - Phase 3

Kirkwood, Missouri

Continuation Sheet #1044
418 E. Madison

43. History and Significance

44. Description of Environment and Outbuildings

Long narrow lot featuring a landscaped patio along the east side and behind the house.

OFFICE OF HISTORIC PRESERVATION, P.O. BOX 176, JEFFERSON CITY, MISSOURI 65101
H I S T O R I C I N V E N T O R Y

1 NO 1050 LOCAL #
2 COUNTY
3.LOCATION OF NEGATIVES

4 PRESENT NAME(S)
5 OTHER NAME(S)

6 SPECIFIC LOCATION
419 E. MADISON
419 E. MADISON

7 CITY OR TOWN
K I R K W O O D, M O

8 SITE PLAN WITH NORTH ARROW
S E E M A P

9 COORDINATES
LOT
LANG

10 SITE STRUCTURE
BUILDING X OBJECT

11 ON NAT'L REG? (YES/NO) N
12 IS IT ELIBIBLE? (YES/NO)

13 PART OF HIST DIST (YES/NO) N
14 DIST POTENT (YES/NO)

15 NAME OF ESTABLISHED DISTRICT

16 THEMATIC CATEGORY

17 DATE(S) OR PERIOD
CA. 1935

18 STYLE OR DESIGN ECLECTIC
COLONIAL REVIVAL

19 ARCHITECT OR ENGINEER

20 CONTRACTOR OR BUILDER

21 ORIGINAL USE, IF APPARENT
SINGLE FAMILY RESIDENCE

22 PRESENT USE
SINGLE FAMILY RESIDENCE

23 OWNERSHIP PUBLIC
PRIVATE X

24 OWNER'S NAME & ADDRESS (IF KNOWN)

25 OPEN TO PUBLIC (YES/NO) N

26 LOCAL CONTACT PERSON OR ORGANIZATION

27 OTHER SURVEYS IN WHICH INCLUDED

28 NO OF STORIES 02.0

29 BASEMENT (Y/N) Y
FULL (Y/N)

30 FOUNDATION MATERIAL
CONCRETE

31 WALL CONSTRUCTION
FRAME

32 ROOF TYPE & MATERIAL
TRI-GABLE
ASPHALT SHINGLE

33 NO. OF BAYS
FRONT 4 SIDE 2

34 WALL TREATMENT
NARROW HORIZ. VINYL LAP SIDING

35 PLAN SHAPE
IRREGULAR

36 CHANGES (EXPLAIN IN #42) ADDITION X
ALTERED
MOVED

37 CONDITION
INTERIOR
EXTERIOR EXCELLENT

38 PRESERVATION UNDERWAY? (Y/N) N

39 ENDANGERED (YES/NO) N
BY WHAT ?

40 VISIBLE FROM PUBLIC ROAD ? (YES/NO) Y

41 DISTANCE FROM AND FRONTAGE ON ROAD

42 FURTHER DESCRIPTION OF IMPORTANT FEATURES
S E E C O N T I N U A T I O N S H E E T

43 HISTORY AND SIGNIFICANCE
S E E C O N T I N U A T I O N S H E E T

44 DESCRIPTION OF ENVIRONMENT AND OUTBUILDINGS
S E E C O N T I N U A T I O N S H E E T

45 SOURCES OF INFORMATION
S E E C O N T I N U A T I O N S H E E T

P H O T O

46 PREPARED BY
LINDA STOCKMANN

47 ORGANIZATION
KIRK. LAND. COMM.

48 DATE

49 REVISION DATE(S)

Bldg. 1050
419 E. Madison

This building is primarily read as a two story rectangular block with a projecting veranda on the west elevation. There is a one story projecting room on the east elevation and a two story projecting addition on the rear elevation. The Colonial references include an accentuated central primary entrance, multi-pane glazing in the upper sash, decorative shutters and the close rake and eave of the roofline. The primary entrance contains a single-leaf six-panel Colonial-style door which is covered by an aluminum storm door and accessed by a concrete slab. The primary entry porch features a gabled roof which plain wood posts. The windows are double-hung wood sash with plain wood surrounds and wood lug sills.

Office of Historic Preservation
P.O. Box 176
Jefferson City, MO 65102
Certified Local Government Program
Historic Inventory - Phase 3

Kirkwood, Missouri

Continuation Sheet #1050
419 E. Madison

43. History and Significance

Permit #830,3/15/46, one room frame addition.

44. Description of Environment and Outbuildings

Lot features a shared asphalt driveway leading to a detached two (2) car frame garage, fenced in backyard and a few large and/or old trees.

OFFICE OF HISTORIC PRESERVATION, P.O. BOX 176, JEFFERSON CITY, MISSOURI 65101
HISTORIC INVENTORY

SL-AS-018-407

1 NO 1043 LOCAL #
2 COUNTY

3. LOCATION OF NEGATIVES

4 PRESENT NAME(S)

5 OTHER NAME(S)

6 SPECIFIC LOCATION
420 E. MADISON
420 E. MADISON

7 CITY OR TOWN
KIRKWOOD, MO

8 SITE PLAN WITH NORTH ARROW
SEE MAP

9 COORDINATES
LOT
LANG

10 SITE X BUILDING / STRUCTURE / OBJECT

11 ON NAT'L REG? (YES/NO) N

12 IS IT ELIGIBLE? (YES/NO)

13 PART OF HIST DIST (YES/NO) N

14 DIST POTENT (YES/NO)

15 NAME OF ESTABLISHED DISTRICT

16 THEMATIC CATEGORY

17 DATE(S) OR PERIOD
CA 1935

18 STYLE OR DESIGN ECLECTIC
COLONIAL REVIVAL

19 ARCHITECT OR ENGINEER

20 CONTRACTOR OR BUILDER

21 ORIGINAL USE, IF APPARENT
SINGLE FAMILY RESIDENCE

22 PRESENT USE
SINGLE FAMILY RESIDENCE

23 OWNERSHIP PUBLIC
PRIVATE X

24 OWNER'S NAME & ADDRESS (IF KNOWN)

25 OPEN TO PUBLIC (YES/NO) N

26 LOCAL CONTACT PERSON OR ORGANIZATION

27 OTHER SURVEYS IN WHICH INCLUDED

28 NO OF STORIES 01.5

29 BASEMENT (Y/N) Y
FULL (Y/N)

30 FOUNDATION MATERIAL
CONCRETE

31 WALL CONSTRUCTION
FRAME

32 ROOF TYPE & MATERIAL
STEEP SIDE GABLE
ASPHALT SHINGLES

33 NO. OF BAYS
FRONT 4 SIDE 0

34 WALL TREATMENT
WIDE HORIZ. WOOD LAP SIDING

35 PLAN SHAPE
IRREGULAR

36 CHANGES (EXPLAIN IN #42) ADDITION
ALTERED
MOVED

37 CONDITION
INTERIOR
EXTERIOR EXCELLENT

38 PRESERVATION UNDERWAY? (Y/N) N

39 ENDANGERED (YES/NO) N
BY WHAT ?

40 VISIBLE FROM PUBLIC ROAD ?
(YES/NO) Y

41 DISTANCE FROM AND FRONTAGE ON ROAD

42 FURTHER DESCRIPTION OF IMPORTANT FEATURES
SEE CONTINUATION SHEET

43 HISTORY AND SIGNIFICANCE
SEE CONTINUATION SHEET

44 DESCRIPTION OF ENVIRONMENT AND OUTBUILDINGS
SEE CONTINUATION SHEET

45 SOURCES OF INFORMATION
SEE CONTINUATION SHEET

PHOTO

46 PREPARED BY
LINDA STOCKMANN

47 ORGANIZATION
KIRK. LAND. COMM.

48 DATE

49 REVISION DATE(S)

Bldg. 1043
420 E. Madison

This building is primarily read as a one and a half story rectangular block. It features a projecting screened-in porch on the east elevation with a projecting bay at the second level above this porch. It also features a one story projecting wing on the west elevation. The primary elevation features a long shed dormer which spans the entire facade. The primary entrance is off center toward the west. It contains a single leaf panel Colonial style wood door covered by a wood storm door, flanked by wood shutters and topped by a wood entablature.
This entry is accessed by a brick stoop and stairs. Directly to the east of the primary entrance, is a single leaf wood casement window with six lights, plain wood surrounds and a wood lug sill. The remainder of the windows are double hung wood sash with multi lights on both sash, plain wood surrounds and wood lug sills. The majority of the windows on the facade feature working wood shutters.

Office of Historic Preservation
P.O. Box 176
Jefferson City, MO 65102
Certified Local Government Program
Historic Inventory - Phase 3

Kirkwood, Missouri

Continuation Sheet #1043
420 E. Madison

43. History and Significance

Owner--G.C. Taylor
Builder--E.C. Mikkelsen Construction Co.
Architect--Harris Armstrong
Permit #7202, 2/9/65 One story room addition.

44. Description of Environment and Outbuildings
Lot is encircled by numerous trees and features a detached carport, a brick patio and a small wood storage building.

OFFICE OF HISTORIC PRESERVATION, P.O. BOX 176, JEFFERSON CITY, MISSOURI 65101
H I S T O R I C I N V E N T O R Y

1 NO 1051 LOCAL #
2 COUNTY

3.LOCATION OF NEGATIVES

4 PRESENT NAME(S)

5 OTHER NAME(S)

6 SPECIFIC LOCATION
425 E. MADISON
425 E. MADISON

7 CITY OR TOWN
K I R K W O O D, M O

8 SITE PLAN WITH NORTH ARROW

S E E M A P

9 COORDINATES
LOT
LANG

10 SITE STRUCTURE
BUILDING X OBJECT

11 ON NAT'L REG? (YES/NO) N

12 IS IT ELIBIBLE? (YES/NO)

13 PART OF HIST DIST (YES/NO) N

14 DIST POTENT (YES/NO)

15 NAME OF ESTABLISHED DISTRICT

16 THEMATIC CATEGORY

17 DATE(S) OR PERIOD
CA. 1938

18 STYLE OR DESIGN ECLECTIC
COLONIAL REVIVAL

19 ARCHITECT OR ENGINEER
JOHN HOENER

20 CONTRACTOR OR BUILDER
H. J. CROSS

21 ORIGINAL USE, IF APPARENT
SINGLE FAMILY RESIDENCE

22 PRESENT USE
SINGLE FAMILY RESIDENCE

23 OWNERSHIP PUBLIC
PRIVATE X

24 OWNER'S NAME & ADDRESS (IF KNOWN)

25 OPEN TO PUBLIC (YES/NO) N

26 LOCAL CONTACT PERSON OR ORGANIZATION

27 OTHER SURVEYS IN WHICH INCLUDED

28 NO OF STORIES 02.0

29 BASEMENT (Y/N) Y
FULL (Y/N)

30 FOUNDATION MATERIAL
CONCRETE

31 WALL CONSTRUCTION
FRAME

32 ROOF TYPE & MATERIAL
SIDE GABLE
ASPHALT SHINGLES

33 NO. OF BAYS
FRONT 3 SIDE 2

34 WALL TREATMENT
NARROW & WIDE WALL SIDING

35 PLAN SHAPE
IRREGULAR

36 CHANGES ADDITION
(EXPLAIN ALTERED
IN #42) MOVED

37 CONDITION
INTERIOR
EXTERIOR GOOD

38 PRESERVATION UNDERWAY? (Y/N) N

39 ENDANGERED (YES/NO) N
BY WHAT ?

40 VISIBLE FROM PUBLIC ROAD ?
(YES/NO) Y

41 DISTANCE FROM AND FRONTAGE ON ROAD

42 FURTHER DESCRIPTION OF IMPORTANT FEATURES
S E E C O N T I N U A T I O N S H E E T

43 HISTORY AND SIGNIFICANCE
S E E C O N T I N U A T I O N S H E E T

44 DESCRIPTION OF ENVIRONMENT AND OUTBUILDINGS
S E E C O N T I N U A T I O N S H E E T

45 SOURCES OF INFORMATION
S E E C O N T I N U A T I O N S H E E T

P H O T O

46 PREPARED BY
LINDA STOCKMANN

47 ORGANIZATION
KIRK. LAND. COMM.

48 DATE

49 REVISION DATE(S)

Bldg. 1051
425 E. Madison

This building is primarily read as a two story rectangular block with a projecting screened-in porch on the west elevation and an attached breezeway and two car garage on the east elevation. The Colonial features include its central accentuated primary entrance, multi-paned window glazing in both the sash, its symetrical facade presentation and its close roofline rake and eave. The primary entry projects. It contains a single-leaf wood panel door with two small lights toward the top. It is covered by an aluminum storm door. The windows are double hung wood sash. They are flanked by decorative wood shutters.

Office of Historic Preservation
P.O. Box 176
Jefferson City, MO 65102
Certified Local Government Program
Historic Inventory - Phase 3

Kirkwood, Missouri

Continuation Sheet ##1051
425 E. Madison

43. History and Significance

Original owner--J.C. McCormack

44. Description of Environment and Outbuildings
Landscaped front lot with a few large and/or old trees, asphlat driveway along east side leading to a two (2) car attached garage. Backyard features a brick barbeque pit.

OFFICE OF HISTORIC PRESERVATION, P.O. BOX 176, JEFFERSON CITY, MISSOURI 65101

H I S T O R I C I N V E N T O R Y

1 NO 1013 LOCAL #
2 COUNTY
3. LOCATION OF NEGATIVES

4 PRESENT NAME(S)
5 OTHER NAME(S)

6 SPECIFIC LOCATION
514 E. MADISON
514 E. MADISON

7 CITY OR TOWN
K I R K W O O D, M O

8 SITE PLAN WITH NORTH ARROW
S E E M A P

9 COORDINATES
LOT
LANG

10 SITE X / BUILDING / STRUCTURE / OBJECT

11 ON NAT'L REG? (YES/NO) N

12 IS IT ELIBIBLE? (YES/NO)

13 PART OF HIST DIST (YES/NO) N

14 DIST POTENT (YES/NO)

15 NAME OF ESTABLISHED DISTRICT

16 THEMATIC CATEGORY

17 DATE(S) OR PERIOD
CA. 1982

18 STYLE OR DESIGN NEO ECLECTIC
NEO COLONIAL

19 ARCHITECT OR ENGINEER

20 CONTRACTOR OR BUILDER
BERKLEY CONST. CO.

21 ORIGINAL USE, IF APPARENT
SINGLE FAMILY RESIDENCE

22 PRESENT USE
SINGLE FAMILY RESIDENCE

23 OWNERSHIP PUBLIC
PRIVATE X

24 OWNER'S NAME & ADDRESS (IF KNOWN)

25 OPEN TO PUBLIC (YES/NO) N

26 LOCAL CONTACT PERSON OR ORGANIZATION

27 OTHER SURVEYS IN WHICH INCLUDED

28 NO OF STORIES 02.0

29 BASEMENT (Y/N) Y
FULL (Y/N)

30 FOUNDATION MATERIAL
CONCRETE

31 WALL CONSTRUCTION
FRAME

32 ROOF TYPE & MATERIAL
SIDE GABLE

33 NO. OF BAYS
FRONT 5 SIDE 0

34 WALL TREATMENT
NARROW HORIZONTAL MASONITE
SIDING

35 PLAN SHAPE
RECTANGLE

36 CHANGES (EXPLAIN IN #42) ADDITION / ALTERED / MOVED

37 CONDITION
INTERIOR
EXTERIOR EXCELLENT

38 PRESERVATION UNDERWAY? (Y/N) N

39 ENDANGERED (YES/NO) N
BY WHAT ?

40 VISIBLE FROM PUBLIC ROAD ? (YES/NO) Y

41 DISTANCE FROM AND FRONTAGE ON ROAD

42 FURTHER DESCRIPTION OF IMPORTANT FEATURES
S E E C O N T I N U A T I O N S H E E T

43 HISTORY AND SIGNIFICANCE
S E E C O N T I N U A T I O N S H E E T

44 DESCRIPTION OF ENVIRONMENT AND OUTBUILDINGS
S E E C O N T I N U A T I O N S H E E T

45 SOURCES OF INFORMATION
S E E C O N T I N U A T I O N S H E E T

P H O T O

46 PREPARED BY
LINDA STOCKMANN

47 ORGANIZATION
KIRK. LANDM. COMM.

48 DATE

49 REVISION DATE(S)

Bldg. 1013
514 E. Madison

This building is primarily read as a two story rectangular block with low side gables and a one story projecting wing on the east elevation. Its Colonial features include a central accentuated primary entrance, double-hung multi-light sash windows, decorative shutters, a jettied second story along the facade and decorative wood dentils beneath the roofline cornice. The primary entrance contains double-leaf wood Colonial-style doors with two small lights in the top of each leaf. These doors are flanked by wide fluted wood pilasters and topped by a heavy wood entablature. Flanking this door are two windows with a two to one division. These are double-hung metal sash windows. They feature wide wood surrounds, wood lug sills with wide aprons and heavy wood entablatures which match those of the front door. These entablatures and the front door entablature also feature wood dentils. The rear elevation features a screened-in patio.

Office of Historic Preservation
P.O. Box 176
Jefferson City, MO 65102
Certified Local Government Program
Historic Inventory - Phase 3

Kirkwood, Missouri

Continuation Sheet #1013
514 E. Madison

43. History and Significance

Original owner--Berkley Construction Co.--permit # not legible, 9/3/82.

44. Description of Environment and Outbuildings

Large nicely landscaped lot with an asphlat driveway leading to an estern elevation entry, two (2) car garage. Patio area in rear and fenced in yard.

OFFICE OF HISTORIC PRESERVATION, P.O. BOX 176, JEFFERSON CITY, MISSOURI 65101

H I S T O R I C I N V E N T O R Y

SLA2012-110

1 NO 1012 LOCAL #
2 COUNTY

3. LOCATION OF NEGATIVES

4 PRESENT NAME(S)

5 OTHER NAME(S)

6 SPECIFIC LOCATION
526 E. MADISON
526 E. MADISON

7 CITY OR TOWN
K I R K W O O D, M O

8 SITE PLAN WITH NORTH ARROW
S E E M A P

9 COORDINATES
LOT
LANG

10 SITE / STRUCTURE
BUILDING X / OBJECT

11 ON NAT'L REG? (YES/NO) N

12 IS IT ELIBIBLE? (YES/NO)

13 PART OF HIST DIST (YES/NO) N

14 DIST POTENT (YES/NO)

15 NAME OF ESTABLISHED DISTRICT

16 THEMATIC CATEGORY

17 DATE(S) OR PERIOD
CA. 1983

18 STYLE OR DESIGN MODERN
SHED

19 ARCHITECT OR ENGINEER

20 CONTRACTOR OR BUILDER
HAROLD JENKINS

21 ORIGINAL USE, IF APPARENT
SINGLE FAMILY RESIDENCE

22 PRESENT USE
SINGLE FAMILY RESIDENCE

23 OWNERSHIP PUBLIC
PRIVATE X

24 OWNER'S NAME & ADDRESS (IF KNOWN)

25 OPEN TO PUBLIC (YES/NO) N

26 LOCAL CONTACT PERSON OR ORGANIZATION

27 OTHER SURVEYS IN WHICH INCLUDED

28 NO OF STORIES 01.5

29 BASEMENT (Y/N) Y
FULL (Y/N)

30 FOUNDATION MATERIAL
CONCRETE

31 WALL CONSTRUCTION
FRAME

32 ROOF TYPE & MATERIAL
SHED
ASPHALT SHINGLE

33 NO. OF BAYS
FRONT 4 SIDE 2

34 WALL TREATMENT
NARROW VERTICAL WOOD SIDING

35 PLAN SHAPE
IRREGULAR

36 CHANGES (EXPLAIN IN #42) ADDITION
ALTERED
MOVED

37 CONDITION
INTERIOR
EXTERIOR EXCELLENT

38 PRESERVATION UNDERWAY? (Y/N) N

39 ENDANGERED (YES/NO) N
BY WHAT ?

40 VISIBLE FROM PUBLIC ROAD ? (YES/NO) Y

41 DISTANCE FROM AND FRONTAGE ON ROAD

42 FURTHER DESCRIPTION OF IMPORTANT FEATURES
S E E C O N T I N U A T I O N S H E E T

43 HISTORY AND SIGNIFICANCE
S E E C O N T I N U A T I O N S H E E T

44 DESCRIPTION OF ENVIRONMENT AND OUTBUILDINGS
S E E C O N T I N U A T I O N S H E E T

45 SOURCES OF INFORMATION
S E E C O N T I N U A T I O N S H E E T

P H O T O

46 PREPARED BY
LINDA STOCKMANN

47 ORGANIZATION
KIRK. LANDM. COMM.

48 DATE

49 REVISION DATE(S)

Bldg. 1012
526 E. Madison

This contemporary building features a slightly off center primary entrance with a single leaf flush wood door. Adjoining this door is a large fixed window which is the same height as the door. This entry is at the intersection of a projecting facade bay. The primary elevation also features a basement level two car garage and a clerestory like long dormer. The windows of this home are roll-out casement windows both double and single leaf.

Office of Historic Preservation
P.O. Box 176
Jefferson City, MO 65102
Certified Local Government Program
Historic Inventory - Phase 3

Kirkwood, Missouri

Continuation Sheet #1012
526 E. Madison

43. History and Significance

Original owner--Harold Jenkins

44. Description of Environment and Outbuildings

Large nicely landscaped lot featuringa built-in swimming pool in SW corner of lot. Asphlat drive leads to afront entry garage. Side and back yards enclosed by wood and chainlink fence.

OFFICE OF HISTORIC PRESERVATION, P.O. BOX 176, JEFFERSON CITY, MISSOURI 65101
H I S T O R I C I N V E N T O R Y

SLA5012-A

1 NO 1011 LOCAL #
2 COUNTY
3.LOCATION OF NEGATIVES

4 PRESENT NAME(S)
5 OTHER NAME(S)

6 SPECIFIC LOCATION
538 E. MADISON
538 E. MADISON

7 CITY OR TOWN
K I R K W O O D, M O

8 SITE PLAN WITH NORTH ARROW
S E E M A P

9 COORDINATES
LOT
LANG

10 SITE / STRUCTURE
BUILDING X / OBJECT

11 ON NAT'L REG? (YES/NO) N
12 IS IT ELIBIBLE? (YES/NO)

13 PART OF HIST DIST (YES/NO) N
14 DIST POTENT (YES/NO)

15 NAME OF ESTABLISHED DISTRICT

16 THEMATIC CATEGORY

17 DATE(S) OR PERIOD
CA. 1983

18 STYLE OR DESIGN NEO ECLECTIC
NEO COLONIAL

19 ARCHITECT OR ENGINEER

20 CONTRACTOR OR BUILDER
RKL CONSTRUCTION

21 ORIGINAL USE, IF APPARENT
SINGLE FAMILY RESIDENCE

22 PRESENT USE
SINGLE FAMILY RESIDENCE

23 OWNERSHIP PUBLIC
PRIVATE X

24 OWNER'S NAME & ADDRESS (IF KNOWN)

25 OPEN TO PUBLIC (YES/NO) N

26 LOCAL CONTACT PERSON OR ORGANIZATION

27 OTHER SURVEYS IN WHICH INCLUDED

28 NO OF STORIES 02.0

29 BASEMENT (Y/N) Y
FULL (Y/N)

30 FOUNDATION MATERIAL
CONCRETE

31 WALL CONSTRUCTION
FRAME

32 ROOF TYPE & MATERIAL
LOW SIDE GABLE
ASPHALT SHINGLE

33 NO. OF BAYS
FRONT 3 SIDE 0

34 WALL TREATMENT
VARIGATED BRICK

35 PLAN SHAPE
IRREGULAR

36 CHANGES (EXPLAIN IN #42) ADDITION
ALTERED
MOVED

37 CONDITION
INTERIOR
EXTERIOR EXCELLENT

38 PRESERVATION UNDERWAY? (Y/N) N

39 ENDANGERED (YES/NO) N
BY WHAT ?

40 VISIBLE FROM PUBLIC ROAD ?
(YES/NO) Y

41 DISTANCE FROM AND FRONTAGE ON ROAD

42 FURTHER DESCRIPTION OF IMPORTANT FEATURES
S E E C O N T I N U A T I O N S H E E T

43 HISTORY AND SIGNIFICANCE
S E E C O N T I N U A T I O N S H E E T

44 DESCRIPTION OF ENVIRONMENT AND OUTBUILDINGS
S E E C O N T I N U A T I O N S H E E T

45 SOURCES OF INFORMATION
S E E C O N T I N U A T I O N S H E E T

P H O T O

46 PREPARED BY
LINDA STOCKMANN

47 ORGANIZATION
KIRK. LANDM. COMM.

48 DATE

49 REVISION DATE(S)

Bldg. 1011
538 E.Madison

This building is primarily read as a two story rectangular block with a one story projecting side wing on its west elevation. The primary elevation features a central accentuated entry with a single leaf wood Colonial style door flanked by matching wood recessed panels. This entry is slightly recessed and features flanking fluted wood pilasters. It is topped by a broken pediment. The roofline of the building features a projecting boxed cornice. The primary elevation features a plain wood frieze with wood dentils in place beneath the grooved cornice. The windows are double leaf metal casement windows with multi-lights. They feature brick soldier-course sills and vertical point brick lintels. The windows are flanked by decorative shutters. The one story projecting wing on the west elevation features a prominent front facing gable which intersects with a gabled breezeway. This wing is a garage with a rear entry.

Office of Historic Preservation
P.O. Box 176
Jefferson City, MO 65102
Certified Local Government Program
Historic Inventory - Phase 3

Kirkwood, Missouri

Continuation Sheet #1011
538 E. Madison

43. History and Significance

Original owner--James E. & Kathleen N Frey.

44. Description of Environment and Outbuildings

Large nciely landscaped lot featuring an inlaid stone driveway along western property line leading to a parking area and rear entry garage.

OFFICE OF HISTORIC PRESERVATION, P.O. BOX 176, JEFFERSON CITY, MISSOURI 65101
H I S T O R I C I N V E N T O R Y

SLA5012-112

1 NO 1010 LOCAL #
2 COUNTY
3.LOCATION OF NEGATIVES

4 PRESENT NAME(S)
5 OTHER NAME(S)

6 SPECIFIC LOCATION
623 E. MADISON
623 E. MADISON

7 CITY OR TOWN
K I R K W O O D, M O

8 SITE PLAN WITH NORTH ARROW
S E E M A P

9 COORDINATES
LOT
LANG

10 SITE / STRUCTURE
BUILDING X / OBJECT

11 ON NAT'L REG? (YES/NO) N
12 IS IT ELIBIBLE? (YES/NO)

13 PART OF HIST DIST (YES/NO) N
14 DIST POTENT (YES/NO)

15 NAME OF ESTABLISHED DISTRICT

16 THEMATIC CATEGORY

17 DATE(S) OR PERIOD
CA. 1979

18 STYLE OR DESIGN NEO ECLECTIC
NEO COLONIAL

19 ARCHITECT OR ENGINEER

20 CONTRACTOR OR BUILDER
SHELL HOME CUSTOM BLDG.

21 ORIGINAL USE, IF APPARENT
SINGLE FAMILY RESIDENCE

22 PRESENT USE
SINGLE FAMILY RESIDENCE

23 OWNERSHIP PUBLIC
PRIVATE X

24 OWNER'S NAME & ADDRESS (IF KNOWN)

25 OPEN TO PUBLIC (YES/NO) N

26 LOCAL CONTACT PERSON OR ORGANIZATION

27 OTHER SURVEYS IN WHICH INCLUDED

28 NO OF STORIES 01.5

29 BASEMENT (Y/N) Y
FULL (Y/N)

30 FOUNDATION MATERIAL
CONCRETE

31 WALL CONSTRUCTION
FRAME

32 ROOF TYPE & MATERIAL
SALTBOX GABLE
ASPHALT SHINGLE

33 NO. OF BAYS
FRONT 5 SIDE 0

34 WALL TREATMENT
WIDE MASONITE HORIZONTAL LAP
SIDING

35 PLAN SHAPE
IRREGULAR

36 CHANGES (EXPLAIN IN #42) ADDITION
ALTERED
MOVED

37 CONDITION
INTERIOR
EXTERIOR EXCELLENT

38 PRESERVATION UNDERWAY? (Y/N) N

39 ENDANGERED (YES/NO) N
BY WHAT ?

40 VISIBLE FROM PUBLIC ROAD ?
(YES/NO) Y

41 DISTANCE FROM AND FRONTAGE ON ROAD

P H O T O

42 FURTHER DESCRIPTION OF IMPORTANT FEATURES
S E E C O N T I N U A T I O N S H E E T

43 HISTORY AND SIGNIFICANCE
S E E C O N T I N U A T I O N S H E E T

44 DESCRIPTION OF ENVIRONMENT AND OUTBUILDINGS
S E E C O N T I N U A T I O N S H E E T

45 SOURCES OF INFORMATION
S E E C O N T I N U A T I O N S H E E T

46 PREPARED BY
LINDA STOCKMANN

47 ORGANIZATION
KIRK. LANDM. COMM.

48 DATE

49 REVISION DATE(S)

Bldg. 1010
623 E. Madison

The colonial features of this building include its Cape Cod plan, its matched facade dormers, its central primary entrance which is accentuated, its double-hung sash windows with multi-lights in both sash and its decorative flanking shutters. The primary entrance contains a single leaf wood Colonial-style panel door which is flanked by side lights. The entry is slightly recessed and the recession features fluted wood pilasters which are topped by a wood entablature. This entry is accessed by a concrete stoop. The dormers on the primary elevation feature gabled roofs. The windows of the building are double-hung metal sash with six over six light configurations. The building features a projecting wing on its east elevation with a roof that is stepped down from that of the main house roof. This wing contains a garage which is accessed from the rear. The roofline of this building features a plain projecting boxed cornice.

Office of Historic Preservation
P.O. Box 176
Jefferson City, MO 65102
Certified Local Government Program
Historic Inventory - Phase 3

Kirkwood, Missouri

Continuation Sheet #1010
623 E. Madison

43. History and Significance

Original owner--Ernest Jordan--permit # 23M310102, 2/27/79.

44. Description of Environment and Outbuildings

Large open lot with lots of trees. Driveway along eastern property line circles house to a rear entry garage. SE corner of lot is an asphlat parking area.

623

OFFICE OF HISTORIC PRESERVATION, P.O. BOX 176, JEFFERSON CITY, MISSOURI 65101

H I S T O R I C I N V E N T O R Y

SLA5018-AIR

1 NO 1009 LOCAL #

2 COUNTY

3.LOCATION OF NEGATIVES

4 PRESENT NAME(S)

5 OTHER NAME(S)

6 SPECIFIC LOCATION
631 E. MADISON
631 E. MADISON

7 CITY OR TOWN
K I R K W O O D, M O

8 SITE PLAN WITH NORTH ARROW

S E E M A P

9 COORDINATES
LOT
LANG

10 SITE / STRUCTURE
BUILDING X / OBJECT

11 ON NAT'L REG? (YES/NO) N

12 IS IT ELIBIBLE? (YES/NO)

13 PART OF HIST DIST (YES/NO) N

14 DIST POTENT (YES/NO)

15 NAME OF ESTABLISHED DISTRICT

16 THEMATIC CATEGORY

17 DATE(S) OR PERIOD
CA. 1964

18 STYLE OR DESIGN MODERN
SPLIT LEVEL

19 ARCHITECT OR ENGINEER

20 CONTRACTOR OR BUILDER
EVRARD CONSTR. CO.

21 ORIGINAL USE, IF APPARENT
SINGLE FAMILY RESIDENCE

22 PRESENT USE
SINGLE FAMILY RESIDENCE

23 OWNERSHIP PUBLIC
PRIVATE X

24 OWNER'S NAME & ADDRESS (IF KNOWN)

25 OPEN TO PUBLIC (YES/NO) N

26 LOCAL CONTACT PERSON OR ORGANIZATION

27 OTHER SURVEYS IN WHICH INCLUDED

28 NO OF STORIES 01.5

29 BASEMENT (Y/N) Y
FULL (Y/N)

30 FOUNDATION MATERIAL
CONCRETE

31 WALL CONSTRUCTION
FRAME

32 ROOF TYPE & MATERIAL
LOW SIDE GABLE

33 NO. OF BAYS
FRONT 6 SIDE 0

34 WALL TREATMENT
VINYL SIDING & BRICK VENEER

35 PLAN SHAPE
IRREGULAR

36 CHANGES (EXPLAIN IN #42) ADDITION / ALTERED / MOVED

37 CONDITION
INTERIOR
EXTERIOR EXCELLENT

38 PRESERVATION UNDERWAY? (Y/N) N

39 ENDANGERED (YES/NO) N
BY WHAT ?

40 VISIBLE FROM PUBLIC ROAD ? (YES/NO) Y

41 DISTANCE FROM AND FRONTAGE ON ROAD

P H O T O

42 FURTHER DESCRIPTION OF IMPORTANT FEATURES
S E E C O N T I N U A T I O N S H E E T

43 HISTORY AND SIGNIFICANCE
S E E C O N T I N U A T I O N S H E E T

44 DESCRIPTION OF ENVIRONMENT AND OUTBUILDINGS
S E E C O N T I N U A T I O N S H E E T

45 SOURCES OF INFORMATION
S E E C O N T I N U A T I O N S H E E T

46 PREPARED BY
LINDA STOCKMANN

47 ORGANIZATION
KIRK. LANDM. COMM.

48 DATE

49 REVISION DATE(S)

Bldg. 1009
631 E. Madison

This building is primarily read as a one and a half story rectangular block with a low pitched side gabled roof with close rake and overhanging eaves. There is a one story projecting wing on the west elevation with a stepped-down roof. This wing contains both a room and a two car garage. The primary elevation of this building features a story and a half porch which spans the entire elevation of the main house block. The primary entrance is slightly off-center on this block. It contains a double-leaf wood flush door. Both leaves are covered by aluminum storm doors. The home features a large picture window on the projecting side wing of the west elevation. This window is tri-partite and features double hung wood sash with two horizontal lights over two horizontal lights. The remainer of the windows are double hung wood sash with multi-lights in both sash. Many of the windows on the primary elevation also feature decorative shutters. The primary elevation features a mixture of wall cladding. The lower half features projecting brick veneer and the upper half features wide horizontal vinyl siding. The windows on the brick clad portion of the building feature brick soldier-course sills. There is a new wood deck on the rear elevation of this building.

Office of Historic Preservation
P.O. Box 176
Jefferson City, MO 65102
Certified Local Government Program
Historic Inventory - Phase 3

Kirkwood, Missouri

Continuation Sheet #1009
631 E. Madison

43. History and Significance

Original owner--Cleophus Lewright--permit # 07143, 10/27/64.

44. Description of Environment and Outbuildings

Large lot with a few large and/or old trees. Rear yard is fenced featuring a free-standing barbeque pit and a new wooden deck. Asphlat driveway along western property line leading to a two (2) car garage.

OFFICE OF HISTORIC PRESERVATION, P.O. BOX 176, JEFFERSON CITY, MISSOURI 65101

H I S T O R I C I N V E N T O R Y

SLPC012-414

1 NO 1008 LOCAL #
2 COUNTY
3. LOCATION OF NEGATIVES

4 PRESENT NAME(S)

5 OTHER NAME(S)

6 SPECIFIC LOCATION
641 E. MADISON
641 E. MADISON

7 CITY OR TOWN
K I R K W O O D, M O

8 SITE PLAN WITH NORTH ARROW
S E E M A P

9 COORDINATES
LOT
LANG

10 SITE / STRUCTURE
BUILDING X / OBJECT

11 ON NAT'L REG? (YES/NO) N

12 IS IT ELIBIBLE? (YES/NO) Y

13 PART OF HIST DIST (YES/NO) N

14 DIST POTENT (YES/NO)

15 NAME OF ESTABLISHED DISTRICT

16 THEMATIC CATEGORY

17 DATE(S) OR PERIOD
CA. 1865

18 STYLE OR DESIGN NATIONAL FOLK

19 ARCHITECT OR ENGINEER

20 CONTRACTOR OR BUILDER

21 ORIGINAL USE, IF APPARENT
SINGLE FAMILY RESIDENCE

22 PRESENT USE
SINGLE FAMILY RESIDENCE

23 OWNERSHIP PUBLIC
PRIVATE X

24 OWNER'S NAME & ADDRESS (IF KNOWN)

25 OPEN TO PUBLIC (YES/NO) N

26 LOCAL CONTACT PERSON OR ORGANIZATION

27 OTHER SURVEYS IN WHICH INCLUDED

28 NO OF STORIES 02.0

29 BASEMENT (Y/N) Y
FULL (Y/N)

30 FOUNDATION MATERIAL
CONCRETE OVER BRICK

31 WALL CONSTRUCTION
FRAME

32 ROOF TYPE & MATERIAL
INTERSECTING GABLES
ASPHALT SHINGLE

33 NO. OF BAYS
FRONT 3 SIDE 2

34 WALL TREATMENT
ROLLED COMPOSITION SIDING

35 PLAN SHAPE
IRREGULAR

36 CHANGES (EXPLAIN IN #42) ADDITION / ALTERED / MOVED

37 CONDITION
INTERIOR
EXTERIOR POOR

38 PRESERVATION UNDERWAY? (Y/N) N

39 ENDANGERED (YES/NO) N
BY WHAT ?

40 VISIBLE FROM PUBLIC ROAD ? (YES/NO) Y

41 DISTANCE FROM AND FRONTAGE ON ROAD

P H O T O

42 FURTHER DESCRIPTION OF IMPORTANT FEATURES
S E E C O N T I N U A T I O N S H E E T

43 HISTORY AND SIGNIFICANCE
S E E C O N T I N U A T I O N S H E E T

44 DESCRIPTION OF ENVIRONMENT AND OUTBUILDINGS
S E E C O N T I N U A T I O N S H E E T

45 SOURCES OF INFORMATION
S E E C O N T I N U A T I O N S H E E T

46 PREPARED BY
LINDA STOCKMANN

47 ORGANIZATION
KIRK. LANDM. COMM.

48 DATE

49 REVISION DATE(S)

Bldg. 1008
641 E. Madison

This building is primarily read as a two story rectangular block with a projecting two-story rear wing. The primary entrance is central. It contains a single leaf wood paneled door with a single pane of glass in the upper one half. It is covered by an aluminum storm door and is accessed by a concrete stoop. The windows on the building are double hung wood flush with one over one light configurations. They have wood lug sills. There is a small one story addition on the northwest corner of the rear of the building. The addition projects and it has a concrete block foundation. The roofline of the building features a plain projecting boxed cornice.

Office of Historic Preservation
P.O. Box 176
Jefferson City, MO 65102
Certified Local Government Program
Historic Inventory - Phase 3

Kirkwood, Missouri

Continuation Sheet #1008
641 E. Madison

43. History and Significance

*** *

44. Description of Environment and Outbuildings

Large lot with a few large and/or old trees. Gravel driveway and parking area in front along eastern side of lot. Old wooden porch at rear of building.

OFFICE OF HISTORIC PRESERVATION, P.O. BOX 176, JEFFERSON CITY, MISSOURI 65101

HISTORIC INVENTORY

SLA-012-415

1 NO 1007 LOCAL #
2 COUNTY

3. LOCATION OF NEGATIVES

4 PRESENT NAME(S)

5 OTHER NAME(S)

6 SPECIFIC LOCATION
647 E. MADISON
647 E. MADISON

7 CITY OR TOWN
KIRKWOOD, MO

8 SITE PLAN WITH NORTH ARROW

SEE MAP

9 COORDINATES
LOT
LANG

10 SITE STRUCTURE
BUILDING X OBJECT

11 ON NAT'L REG? (YES/NO) N

12 IS IT ELIBIBLE? (YES/NO)

13 PART OF HIST DIST (YES/NO) N

14 DIST POTENT (YES/NO)

15 NAME OF ESTABLISHED DISTRICT

16 THEMATIC CATEGORY

17 DATE(S) OR PERIOD
CA. 1963

18 STYLE OR DESIGN MODERN
SPLIT LEVEL

19 ARCHITECT OR ENGINEER

20 CONTRACTOR OR BUILDER
PAUL HEARD

21 ORIGINAL USE, IF APPARENT
SINGLE FAMILY RESIDENCE

22 PRESENT USE
SINGLE FAMILY RESIDENCE

23 OWNERSHIP PUBLIC
PRIVATE X

24 OWNER'S NAME & ADDRESS (IF KNOWN)

25 OPEN TO PUBLIC (YES/NO) N

26 LOCAL CONTACT PERSON OR ORGANIZATION

27 OTHER SURVEYS IN WHICH INCLUDED

28 NO OF STORIES 01.0

29 BASEMENT (Y/N) Y
FULL (Y/N)

30 FOUNDATION MATERIAL
CONCRETE

31 WALL CONSTRUCTION
FRAME

32 ROOF TYPE & MATERIAL
LOW SIDING GABLE
ASPHALT SHINGLE

33 NO. OF BAYS
FRONT 3 SIDE 1

34 WALL TREATMENT
HORIZONTAL ALUMINUM SIDING

35 PLAN SHAPE
RECTANGLE

36 CHANGES (EXPLAIN IN #42) ADDITION
ALTERED
MOVED

37 CONDITION
INTERIOR
EXTERIOR GOOD

38 PRESERVATION UNDERWAY? (Y/N) N

39 ENDANGERED (YES/NO) N
BY WHAT ?

40 VISIBLE FROM PUBLIC ROAD ? (YES/NO) Y

41 DISTANCE FROM AND FRONTAGE ON ROAD

PHOTO

42 FURTHER DESCRIPTION OF IMPORTANT FEATURES
SEE CONTINUATION SHEET

43 HISTORY AND SIGNIFICANCE
SEE CONTINUATION SHEET

44 DESCRIPTION OF ENVIRONMENT AND OUTBUILDINGS
SEE CONTINUATION SHEET

45 SOURCES OF INFORMATION
SEE CONTINUATION SHEET

46 PREPARED BY
LINDA STOCKMANN

47 ORGANIZATION
KIRK. LANDM. COMM.

48 DATE

49 REVISION DATE(S)

Bldg. 1007
647 E. Madison

This building is primarily read as a one story rectangular block with side gables, with close rake and eaves. The building has an elevated basement level. The primary entrance is central and it contains a single leaf wood door with nine lights in the upper half of the door. It is covered with an aluminum storm door. The windows are double hung metal sash with six over six light configurations. The primary entrance is accessed by a concrete stoop with wrought iron railing. The building features a one story room addition at the rear. It spans the rear elevation at the basement level.

Office of Historic Preservation
P.O. Box 176
Jefferson City, MO 65102
Certified Local Government Program
Historic Inventory - Phase 3

Kirkwood, Missouri

Continuation Sheet #1007
647 E. Madison

43. History and Significance

Original owner--Carl _. Jones--permit # 06610, 4/17/63.

44. Description of Environment and Outbuildings

Narrow lot with asphlat driveway along eastern edge leading to a parking area and garage in the rear. There is a one (1) story rear addition.

OFFICE OF HISTORIC PRESERVATION, P.O. BOX 176, JEFFERSON CITY, MISSOURI 65101
H I S T O R I C I N V E N T O R Y

SLA5012-416

1 NO 1006 LOCAL #
2 COUNTY
3.LOCATION OF NEGATIVES

4 PRESENT NAME(S)
5 OTHER NAME(S)

6 SPECIFIC LOCATION
653 E. MADISON
653 E. MADISON

7 CITY OR TOWN
K I R K W O O D, M O

8 SITE PLAN WITH NORTH ARROW
S E E M A P

9 COORDINATES
LOT
LANG

10 SITE X STRUCTURE BUILDING OBJECT

11 ON NAT'L REG? (YES/NO) N
12 IS IT ELIBIBLE? (YES/NO)

13 PART OF HIST DIST (YES/NO) N
14 DIST POTENT (YES/NO)

15 NAME OF ESTABLISHED DISTRICT

16 THEMATIC CATEGORY

17 DATE(S) OR PERIOD
CA. 1949

18 STYLE OR DESIGN MODERN
MINIMAL TRADITIONAL

19 ARCHITECT OR ENGINEER
L. E. GERTINGHOUSE, INC.

20 CONTRACTOR OR BUILDER

21 ORIGINAL USE, IF APPARENT
SINGLE FAMILY RESIDENCE

22 PRESENT USE
SINGLE FAMILY RESIDENCE

23 OWNERSHIP PUBLIC
PRIVATE X

24 OWNER'S NAME & ADDRESS (IF KNOWN)

25 OPEN TO PUBLIC (YES/NO) N

26 LOCAL CONTACT PERSON OR ORGANIZATION

27 OTHER SURVEYS IN WHICH INCLUDED

28 NO OF STORIES 01.0

29 BASEMENT (Y/N) Y
FULL (Y/N)

30 FOUNDATION MATERIAL
CONCRETE

31 WALL CONSTRUCTION
MASONRY

32 ROOF TYPE & MATERIAL
MID SIDE GABLE
ASPHALT

33 NO. OF BAYS
FRONT 3 SIDE 2

34 WALL TREATMENT
MULTI COLOR BRICK

35 PLAN SHAPE
IRREGULAR

36 CHANGES (EXPLAIN IN #42) ADDITION
ALTERED
MOVED

37 CONDITION
INTERIOR
EXTERIOR EXCELLENT

38 PRESERVATION UNDERWAY? (Y/N) N

39 ENDANGERED (YES/NO) N
BY WHAT ?

40 VISIBLE FROM PUBLIC ROAD ? (YES/NO) Y

41 DISTANCE FROM AND FRONTAGE ON ROAD

42 FURTHER DESCRIPTION OF IMPORTANT FEATURES
S E E C O N T I N U A T I O N S H E E T

43 HISTORY AND SIGNIFICANCE
S E E C O N T I N U A T I O N S H E E T

44 DESCRIPTION OF ENVIRONMENT AND OUTBUILDINGS
S E E C O N T I N U A T I O N S H E E T

45 SOURCES OF INFORMATION
S E E C O N T I N U A T I O N S H E E T

P H O T O

46 PREPARED BY
LINDA STOCKMANN

47 ORGANIZATION
KIRK. LANDM. COMM.

48 DATE

49 REVISION DATE(S)

Bldg. 1006
653 E. Madison

This building is primarily read as a one story rectangular block. The primary elevation features a projecting gabled entrance. The gable intersects with the main house roof. The primary entry is recessed on this projection. It contains a single leaf vertical wood panel door with three small rectangular lights which are placed diagonally in the upper one-third of this door. The door is covered by an aluminum storm door and accessed by a concrete stoop with concrete stairs with wrought iron railings. There is an aluminum hood in place over this entry. On either side of the entry are narrow windows which contain a single vertical band of glass block. The remainder of the windows on the building are double hung wood sash with six over six light configurations. They feature brick soldier-course sills. The windows on the primary elevation also feature decorative wood shutters. The building features a one story concrete block addition on the northwest corner of the rear elevation. This addition is at the basement level.

Office of Historic Preservation
P.O. Box 176
Jefferson City, MO 65102
Certified Local Government Program
Historic Inventory - Phase 3

Kirkwood, Missouri

Continuation Sheet #1006
653 E. Madison

43. History and Significance

Orginal owner--George & Frances Clark--permit #00039, 4/22/49.

44. Description of Environment and Outbuildings
Small rectan-ular lot surrounded by a fence. Ashplat driveway along eastern property line leads to a large blacktopped area in back. Concrete block addition at NW corner of building.

OFFICE OF HISTORIC PRESERVATION, P.O. BOX 176, JEFFERSON CITY, MISSOURI 65101
H I S T O R I C I N V E N T O R Y

SLA5012-417

1 NO 1005 LOCAL #
2 COUNTY

3.LOCATION OF NEGATIVES

4 PRESENT NAME(S)

5 OTHER NAME(S)

6 SPECIFIC LOCATION
~~661~~ E. MADISON
~~665~~ E. MADISON
655

7 CITY OR TOWN
K I R K W O O D, M O

8 SITE PLAN WITH NORTH ARROW

S E E M A P

9 COORDINATES
LOT
LANG

10 SITE STRUCTURE
BUILDING X OBJECT

11 ON NAT'L REG? (YES/NO) N

12 IS IT ELIBIBLE? (YES/NO) N

13 PART OF HIST DIST (YES/NO) N

14 DIST POTENT (YES/NO)

15 NAME OF ESTABLISHED DISTRICT

16 THEMATIC CATEGORY

17 DATE(S) OR PERIOD
CA. 1985

18 STYLE OR DESIGN MODERN
SPLIT LEVEL

19 ARCHITECT OR ENGINEER

20 CONTRACTOR OR BUILDER

21 ORIGINAL USE, IF APPARENT
SINGLE FAMILY RESIDENCE

22 PRESENT USE
SINGLE FAMILY RESIDENCE

23 OWNERSHIP PUBLIC
PRIVATE X

24 OWNER'S NAME & ADDRESS (IF KNOWN)

25 OPEN TO PUBLIC (YES/NO) N

26 LOCAL CONTACT PERSON OR ORGANIZATION

27 OTHER SURVEYS IN WHICH INCLUDED

28 NO OF STORIES 01.5

29 BASEMENT (Y/N) Y
FULL (Y/N)

30 FOUNDATION MATERIAL
CONCRETE

31 WALL CONSTRUCTION
FRAME

32 ROOF TYPE & MATERIAL
LOW SIDE GABLE
ASPHALT SHINGLE

33 NO. OF BAYS
FRONT 4 SIDE 0

34 WALL TREATMENT
WOOD SIDING AND BRICK VENEER

35 PLAN SHAPE
IRREGULAR

36 CHANGES (EXPLAIN IN #42) ADDITION
ALTERED
MOVED

37 CONDITION
INTERIOR
EXTERIOR EXCELLENT

38 PRESERVATION UNDERWAY? (Y/N) N

39 ENDANGERED (YES/NO)
BY WHAT ?

40 VISIBLE FROM PUBLIC ROAD ? (YES/NO) Y

41 DISTANCE FROM AND FRONTAGE ON ROAD

42 FURTHER DESCRIPTION OF IMPORTANT FEATURES
S E E C O N T I N U A T I O N S H E E T

43 HISTORY AND SIGNIFICANCE
S E E C O N T I N U A T I O N S H E E T

44 DESCRIPTION OF ENVIRONMENT AND OUTBUILDINGS
S E E C O N T I N U A T I O N S H E E T

45 SOURCES OF INFORMATION
S E E C O N T I N U A T I O N S H E E T

P H O T O

46 PREPARED BY
LINDA STOCKMANN

47 ORGANIZATION
KIRK. LANDM. COMM.

48 DATE

49 REVISION DATE(S)

Bldg. 1005
655 E. Madison

This building is primarily read as a one and a half rectangular block. The primary elevation features a slightly off-center entry which contains double leaf wood panel doors. The second level is jettied on this primary elevation. There is also a two car garage at the ground level. The primary entrance is accessed by a concrete stoop with concrete stairs with wrought iron railings. The windows on the building are double-hung metal sash featuring six lights over six lights. The windows at the second level on the primary elevation have decorative metal shutters. The window in the brick wall cladding features a brick soldier course sill. It is topped by brick soldier-coursing. There is a small wooden deck on the rear elevation of this building.

Office of Historic Preservation
P.O. Box 176
Jefferson City, MO 65102
Certified Local Government Program
Historic Inventory - Phase 3

Kirkwood, Missouri

Continuation Sheet #1005
655 E. Madison

43. History and Significance

44. Description of Environment and Outbuildings
Long narrow lot with a few large and/or old trees along eastern and rear property lines. Small wooden deck attached to rear of Building. Concrete driveway leads to garage in the NE corner of the building.

655

OFFICE OF HISTORIC PRESERVATION, P.O. BOX 176, JEFFERSON CITY, MISSOURI 65101
H I S T O R I C I N V E N T O R Y

SLA5018-418

1 NO 1004 LOCAL *
2 COUNTY
3. LOCATION OF NEGATIVES

4 PRESENT NAME(S)
5 OTHER NAME(S)

6 SPECIFIC LOCATION
661 E. MADISON
661 E. MADISON

7 CITY OR TOWN
K I R K W O O D, M O

8 SITE PLAN WITH NORTH ARROW
S E E M A P

9 COORDINATES
LOT
LANG

10 SITE X STRUCTURE OBJECT
BUILDING

11 ON NAT'L REG? (YES/NO) N
12 IS IT ELIBIBLE? (YES/NO)

13 PART OF HIST DIST (YES/NO) N
14 DIST POTENT (YES/NO)

15 NAME OF ESTABLISHED DISTRICT

16 THEMATIC CATEGORY

17 DATE(S) OR PERIOD
CA. 1986

18 STYLE OR DESIGN MODERN
SPLIT LEVEL

19 ARCHITECT OR ENGINEER

20 CONTRACTOR OR BUILDER
THOMAS R. KUEHNLE

21 ORIGINAL USE, IF APPARENT
SINGLE FAMILY RESIDENCE

22 PRESENT USE
SINGLE FAMILY RESIDENCE

23 OWNERSHIP PUBLIC
PRIVATE X

24 OWNER'S NAME & ADDRESS (IF KNOWN)

25 OPEN TO PUBLIC (YES/NO) N

26 LOCAL CONTACT PERSON OR ORGANIZATION

27 OTHER SURVEYS IN WHICH INCLUDED

28 NO OF STORIES 01.5

29 BASEMENT (Y/N) Y
FULL (Y/N)

30 FOUNDATION MATERIAL
CONCRETE

31 WALL CONSTRUCTION
FRAME

32 ROOF TYPE & MATERIAL
LOW SIDE GABLE
ASPHALT SHINGLE

33 NO. OF BAYS
FRONT 4 SIDE 0

34 WALL TREATMENT
WOOD SIDING AND BRICK VENEER

35 PLAN SHAPE
IRREGULAR

36 CHANGES (EXPLAIN IN #42) ADDITION
ALTERED
MOVED

37 CONDITION
INTERIOR
EXTERIOR EXCELLENT

38 PRESERVATION UNDERWAY? (Y/N) N

39 ENDANGERED (YES/NO)
BY WHAT ?

40 VISIBLE FROM PUBLIC ROAD ?
(YES/NO) Y

41 DISTANCE FROM AND FRONTAGE ON ROAD

P H O T O

42 FURTHER DESCRIPTION OF IMPORTANT FEATURES
S E E C O N T I N U A T I O N S H E E T

43 HISTORY AND SIGNIFICANCE
S E E C O N T I N U A T I O N S H E E T

44 DESCRIPTION OF ENVIRONMENT AND OUTBUILDINGS
S E E C O N T I N U A T I O N S H E E T

45 SOURCES OF INFORMATION
S E E C O N T I N U A T I O N S H E E T

46 PREPARED BY
LINDA STOCKMANN

47 ORGANIZATION
KIRK. LANDM. COMM.

48 DATE

49 REVISION DATE(S)

Bldg. 1004
661 E. Madison

This building is primarily read as a one and a half story rectangular block. The primarily elevation features a recessed entrance. The recession for this entrance is two stories. It is slightly off center towards the east and contains a double-leaf wood panel door. This entry is accessed by a concrete stoop and stairs featuring wrought iron railings . The primary elevation features a ground level two car garage. The windows on this building are double hung metal sash with multi-light in both sash. The windows on the second level on the primary elevation feature decorative metal shutters. The window on the primary elevation contained within the brick veneer wall covering features a brick soldier-course sill. The rear elevation features a wood deck.

Office of Historic Preservation
P.O. Box 176
Jefferson City, MO 65102
Certified Local Government Program
Historic Inventory - Phase 3

Kirkwood, Missouri

Continuation Sheet #1004
661 E. Madison

43. History and Significance

Orginal owner--Thomas R Kuchnle--permit # not legible, 4/7/86.

44. Description of Environment and Outbuildings
Long narrow lot with concrete driveway leading into a garage located in NW corner of Building. Wood deck in rear and there are a few large and/or old trees in the rear.

OFFICE OF HISTORIC PRESERVATION, P.O. BOX 176, JEFFERSON CITY, MISSOURI 65101
H I S T O R I C I N V E N T O R Y

SLA5012-419

1 NO 1003 LOCAL #
2 COUNTY
3.LOCATION OF NEGATIVES

4 PRESENT NAME(S)
5 OTHER NAME(S)

6 SPECIFIC LOCATION
665 E. MADISON
665 E. MADISON

7 CITY OR TOWN
K I R K W O O D, M O

8 SITE PLAN WITH NORTH ARROW
S E E M A P

9 COORDINATES
LOT
LANG

10 SITE STRUCTURE
BUILDING X OBJECT

11 ON NAT'L REG? (YES/NO) N
12 IS IT ELIBIBLE? (YES/NO)

13 PART OF HIST DIST (YES/NO) N
14 DIST POTENT (YES/NO)

15 NAME OF ESTABLISHED DISTRICT

16 THEMATIC CATEGORY

17 DATE(S) OR PERIOD
CA. 1983

18 STYLE OR DESIGN MODERN
RANCH

19 ARCHITECT OR ENGINEER

20 CONTRACTOR OR BUILDER
DON H. SMITH, INC.

21 ORIGINAL USE, IF APPARENT
SINGLE FAMILY RESIDENCE

22 PRESENT USE
SINGLE FAMILY RESIDENCE

23 OWNERSHIP PUBLIC
PRIVATE X

24 OWNER'S NAME & ADDRESS (IF KNOWN)

25 OPEN TO PUBLIC (YES/NO) N

26 LOCAL CONTACT PERSON OR ORGANIZATION

27 OTHER SURVEYS IN WHICH INCLUDED

28 NO OF STORIES 01.0

29 BASEMENT (Y/N) Y
FULL (Y/N)

30 FOUNDATION MATERIAL
CONCRETE

31 WALL CONSTRUCTION
FRAME

32 ROOF TYPE & MATERIAL
INTERSECTING GABLES
ASPHALT SHINGLES

33 NO. OF BAYS
FRONT 4 SIDE 2

34 WALL TREATMENT
WOOD SIDING AND BRICK VENEER

35 PLAN SHAPE
L

36 CHANGES ADDITION
(EXPLAIN ALTERED
IN #42) MOVED

37 CONDITION
INTERIOR
EXTERIOR EXCELLENT

38 PRESERVATION UNDERWAY? (Y/N) N

39 ENDANGERED (YES/NO)
BY WHAT ?

40 VISIBLE FROM PUBLIC ROAD ?
(YES/NO) Y

41 DISTANCE FROM AND FRONTAGE ON ROAD

42 FURTHER DESCRIPTION OF IMPORTANT FEATURES
S E E C O N T I N U A T I O N S H E E T

43 HISTORY AND SIGNIFICANCE
S E E C O N T I N U A T I O N S H E E T

44 DESCRIPTION OF ENVIRONMENT AND OUTBUILDINGS
S E E C O N T I N U A T I O N S H E E T

45 SOURCES OF INFORMATION
S E E C O N T I N U A T I O N S H E E T

P H O T O

46 PREPARED BY
LINDA STOCKMANN

47 ORGANIZATION
KIRK. LANDM. COMM.

48 DATE

49 REVISION DATE(S)

Bldg. 1003
665 E. Madison

This building features a primary entrance at the intersection of a front facing gabled wing and the side gabled wing. This entrance contains a single leaf wood flush door which is covered by an aluminum storm door. It is accessed by a concrete stoop and stairs. There is a roof projection over this entry, thus covering the stoop. This wing also contains a two car garage. The windows on the home are double hung metal sash windows with one over one light configurations. There is a wood deck on the rear of this building.

Office of Historic Preservation
P.O. Box 176
Jefferson City, MO 65102
Certified Local Government Program
Historic Inventory - Phase 3

Kirkwood, Missouri

Continuation Sheet #1003
665 E. Madison

43. History and Significance

Orginal owner--Walter & Cynthia Smallwood--permit #not legible, 8/29/83.

44. Description of Environment and Outbuildings

Long narrow lot with asphlat driveway along eastern side of lot that leads to a front entry garage. Backyard has a few large and/or old trees and a 2nd level deck.

695

OFFICE OF HISTORIC PRESERVATION, P.O. BOX 176, JEFFERSON CITY, MISSOURI 65101
H I S T O R I C I N V E N T O R Y

SLA5018-420

1 NO 1002 LOCAL #
2 COUNTY
3.LOCATION OF NEGATIVES

4 PRESENT NAME(S)
5 OTHER NAME(S)

6 SPECIFIC LOCATION
669 E. MADISON
669 E. MADISON

7 CITY OR TOWN
K I R K W O O D, M O

8 SITE PLAN WITH NORTH ARROW
S E E M A P

9 COORDINATES
LOT
LANG

10 SITE / STRUCTURE
BUILDING X / OBJECT

11 ON NAT'L REG? (YES/NO) N
12 IS IT ELIBIBLE? (YES/NO)

13 PART OF HIST DIST (YES/NO) N
14 DIST POTENT (YES/NO)

15 NAME OF ESTABLISHED DISTRICT

16 THEMATIC CATEGORY

17 DATE(S) OR PERIOD
CA. 1969

18 STYLE OR DESIGN MODERN
RANCH

19 ARCHITECT OR ENGINEER

20 CONTRACTOR OR BUILDER
L. E. JAMES CONSTR.

21 ORIGINAL USE, IF APPARENT
SINGLE FAMILY RESIDENCE

22 PRESENT USE
SINGLE FAMILY RESIDENCE

23 OWNERSHIP PUBLIC
PRIVATE X

24 OWNER'S NAME & ADDRESS (IF KNOWN)

25 OPEN TO PUBLIC (YES/NO) N

26 LOCAL CONTACT PERSON OR ORGANIZATION

27 OTHER SURVEYS IN WHICH INCLUDED

28 NO OF STORIES 01.0

29 BASEMENT (Y/N) Y
FULL (Y/N)

30 FOUNDATION MATERIAL
CONCRETE

31 WALL CONSTRUCTION
FRAME

32 ROOF TYPE & MATERIAL
LOW SIDE GABLE
ASPHALT SHINGLE

33 NO. OF BAYS
FRONT 3 SIDE 2

34 WALL TREATMENT
VARIGATED BRICK VENEER

35 PLAN SHAPE
RECTANGLE

36 CHANGES (EXPLAIN IN #42) ADDITION
ALTERED
MOVED

37 CONDITION
INTERIOR
EXTERIOR EXCELLENT

38 PRESERVATION UNDERWAY? (Y/N) N

39 ENDANGERED (YES/NO) N
BY WHAT ?

40 VISIBLE FROM PUBLIC ROAD ? (YES/NO) Y

41 DISTANCE FROM AND FRONTAGE ON ROAD

42 FURTHER DESCRIPTION OF IMPORTANT FEATURES
S E E C O N T I N U A T I O N S H E E T

43 HISTORY AND SIGNIFICANCE
S E E C O N T I N U A T I O N S H E E T

44 DESCRIPTION OF ENVIRONMENT AND OUTBUILDINGS
S E E C O N T I N U A T I O N S H E E T

45 SOURCES OF INFORMATION
S E E C O N T I N U A T I O N S H E E T

P H O T O

46 PREPARED BY
LINDA STOCKMANN

47 ORGANIZATION
KIRK. LANDM. COMM.

48 DATE

49 REVISION DATE(S)

Bldg. 1002
669 E. Madison

This building is primarily read as a small rectangular block. Its primary entrance is off center toward the east. It contains a single leaf wood door with raised panels which is covered by an aluminum storm door. The facade also features an entry porch with a projecting shed roof supported by plain wood posts. The primary entry is accessed by a concrete stoop. There is a large double window west of the primary entrance which features double-hung metal sash with eight over eight light configurations. The remainder of the windows are horizontal sliding metal windows and the windows feature brick soldier-course sills. At the water table level, the home features vertical brick-coursing. There is a covered patio at the rear of this building. The home also features a basement level garage which is accessed from the rear.

Office of Historic Preservation
P.O. Box 176
Jefferson City, MO 65102
Certified Local Government Program
Historic Inventory - Phase 3

Kirkwood, Missouri

Continuation Sheet #1002
669 E. Madison

43. History and Significance

Original owner, Hershell Turner, permit #08133, 4/16/69.

44. Description of Environment and Outbuildings

Long narrow lot with landscaped front yard. Concrete driveway along eastern side of lot. The backyard has a few large and/or old trees. There is a free standing metal storage shed at rear corner of lot. There is also a covered patio and a small rear porch.

OFFICE OF HISTORIC PRESERVATION, P.O. BOX 176, JEFFERSON CITY, MISSOURI 65101

H I S T O R I C I N V E N T O R Y

SLA5018-421

1 NO 1001 LOCAL #

2 COUNTY

3.LOCATION OF NEGATIVES

4 PRESENT NAME(S)

5 OTHER NAME(S)

6 SPECIFIC LOCATION
673 E. MADISON
673 E. MADISON

7 CITY OR TOWN
K I R K W O O D, M O

8 SITE PLAN WITH NORTH ARROW

S E E M A P

9 COORDINATES
LOT
LANG

10 SITE / BUILDING X / STRUCTURE / OBJECT

11 ON NAT'L REG? (YES/NO) N

12 IS IT ELIBIBLE? (YES/NO)

13 PART OF HIST DIST (YES/NO) N

14 DIST POTENT (YES/NO)

15 NAME OF ESTABLISHED DISTRICT

16 THEMATIC CATEGORY

17 DATE(S) OR PERIOD
CA. 1962

18 STYLE OR DESIGN MODERN
RANCH

19 ARCHITECT OR ENGINEER

20 CONTRACTOR OR BUILDER
CURRAN CONST. CO.

21 ORIGINAL USE, IF APPARENT
SINGLE FAMILY RESIDENCE

22 PRESENT USE
SINGLE FAMILY RESIDENCE

23 OWNERSHIP PUBLIC
PRIVATE X

24 OWNER'S NAME & ADDRESS (IF KNOWN)

25 OPEN TO PUBLIC (YES/NO) N

26 LOCAL CONTACT PERSON OR ORGANIZATION

27 OTHER SURVEYS IN WHICH INCLUDED

28 NO OF STORIES 01.0

29 BASEMENT (Y/N) Y
FULL (Y/N)

30 FOUNDATION MATERIAL
CONCRETE

31 WALL CONSTRUCTION
FRAME

32 ROOF TYPE & MATERIAL
LOW SIDE GABLE
ASPHALT SHINGLE

33 NO. OF BAYS
FRONT 4 SIDE 2

34 WALL TREATMENT
VARIGATED BRICK VENEER

35 PLAN SHAPE
RECTANGLE

36 CHANGES (EXPLAIN IN #42) ADDITION / ALTERED / MOVED

37 CONDITION
INTERIOR
EXTERIOR EXCELLENT

38 PRESERVATION UNDERWAY? (Y/N) N

39 ENDANGERED (YES/NO) N
BY WHAT ?

40 VISIBLE FROM PUBLIC ROAD ? (YES/NO) Y

41 DISTANCE FROM AND FRONTAGE ON ROAD

42 FURTHER DESCRIPTION OF IMPORTANT FEATURES
S E E C O N T I N U A T I O N S H E E T

43 HISTORY AND SIGNIFICANCE
S E E C O N T I N U A T I O N S H E E T

44 DESCRIPTION OF ENVIRONMENT AND OUTBUILDINGS
S E E C O N T I N U A T I O N S H E E T

45 SOURCES OF INFORMATION
S E E C O N T I N U A T I O N S H E E T

P H O T O

46 PREPARED BY
LINDA STOCKMANN

47 ORGANIZATION
KIRK. LANDM. COMM.

48 DATE

49 REVISION DATE(S)

Bldg. 1001
673 E. Madison

This building is primarily read as a rectangular block. It is one story. It has a low side gable roof. The primary facade features a central recessed entry with double leaf flush wood doors. The entry is accessed by a concrete stoop and there are vertical wood panels of siding material in place on either side of the double leaf doors. There is a large picture window to the east of the primary entry. It features three vertical fixed windows. The remainder of the windows are double hung metal sash windows with two horizontal lights over two horizontal lights. The windows on the facade feature decorative wood shutters. The home features a basement level in house garage with access from the rear elevation. The rear elevation also has an open-frame porch and a brick patio.

Office of Historic Preservation
P.O. Box 176
Jefferson City, MO 65102
Certified Local Government Program
Historic Inventory - Phase 3

Kirkwood, Missouri

Continuation Sheet #1001
673 E. Madison

43. History and Significance

1. Original owner--Anna _cKinney--permit #06289, 4/27/62.

44. Description of Environment and Outbuildings

The eastern property line is lined with numerous large and/or old trees. Asphlat driveway on east side of building circles to rear garage. There is a large brick patio and open backyard. Back porch ends full width of building.

OFFICE OF HISTORIC PRESERVATION, P.O. BOX 176, JEFFERSON CITY, MISSOURI 65101
H I S T O R I C I N V E N T O R Y

SLA5018-422

1 NC 1632 LOCAL #
2 COUNTY
ST. LOUIS
3. LOCATION OF NEGATIVES
LINDA STOCKMAN

4 PRESENT NAME(S)

5 OTHER NAME(S)

6 SPECIFIC LOCATION
120 W. MADISON

7 CITY OR TOWN
K I R K W O O D, M O

8 SITE PLAN WITH NORTH ARROW

S E E M A P

9 COORDINATES
LOT
LANG

10 SITE X BUILDING STRUCTURE OBJECT

11 ON NAT'L REG? (YES/NO) N

12 IS IT ELIBIBLE? (YES/NO)

13 PART OF HIST DIST (YES/NO) N

14 DIST PCTENT (YES/NO)

15 NAME OF ESTABLISHED DISTRICT

16 THEMATIC CATEGORY

17 DATE(S) OR PERIOD
CA 1880

18 STYLE OR DESIGN ECLECTIC
COLONIAL REVIVAL

19 ARCHITECT OR ENGINEER

20 CONTRACTOR OR BUILDER

21 ORIGINAL USE, IF APPARENT
SINGLE FAMILY RESIDENCE

22 PRESENT USE
SINGLE FAMILY RESIDENCE

23 OWNERSHIP PUBLIC
PRIVATE X

24 OWNER'S NAME & ADDRESS (IF KNOWN)

25 OPEN TO PUBLIC (YES/NO) Y

26 LOCAL CONTACT PERSON OR ORGANIZATION

27 OTHER SURVEYS IN WHICH INCLUDED

28 NO OF STORIES 02.0

29 BASEMENT (Y/N) Y
FULL (Y/N) Y

30 FOUNDATION MATERIAL
CONCRETE

31 WALL CONSTRUCTION
MASONRY

32 ROOF TYPE & MATERIAL
LOW SIDE GABLE
ASPHALT SHINGLES

33 NO. OF BAYS
FRONT 5 SIDE 3

34 WALL TREATMENT
PAINTED BRICK

35 PLAN SHAPE
IRREGULAR

36 CHANGES (EXPLAIN IN #42) ADDITION
ALTERED
MOVED

37 CONDITION
INTERIOR
EXTERIOR GOOD

38 PRESERVATION UNDERWAY? (Y/N) N

39 ENDANGERED (YES/NO) N
BY WHAT ?

40 VISIBLE FROM PUBLIC ROAD ? (YES/NO) Y

41 DISTANCE FROM AND FRONTAGE ON ROAD

P H O T O

42 FURTHER DESCRIPTION OF IMPORTANT FEATURES
S E E C O N T I N U A T I O N S H E E T

43 HISTORY AND SIGNIFICANCE
S E E C O N T I N U A T I O N S H E E T

44 DESCRIPTION OF ENVIRONMENT AND OUTBUILDINGS
S E E C O N T I N U A T I O N S H E E T

45 SOURCES OF INFORMATION
S E E C O N T I N U A T I O N S H E E T

46 PREPARED BY
LINDA STOCKMAN

47 ORGANIZATION
KIRKWOOD LANDM COMM.

48 DATE
05/88

49 REVISION DATE(S)

632

120 W. Madison

This building is primarily read as a two story rectangular block with side gables. The roof-line features a slight projection on the gabled end and there are four courses of corbeled bricks in place beneath the roof-line along the primary elevation. The primary entry is central. This entry is covered by a gabled hood which is supported by wood brackets. It contains a single-leaf wood door with a single rectangular light in the upper half. It is covered by a wood storm door and topped by a transom divided into three lights. This door way as well as the windows on the first level of the primary elevation feature segmental arches. The windows are double-hung wood sash with six over six light configurations. On the first level they have wide wood sills. The second level they have narrow wood sills. There is a two story addition across the rear of the building with a two story enclosed porch projecting from that addition.

u

Office of Historic Preservation
P. O. Box 176
Jefferson City, Missouri 65102
CERTIFIED LOCAL GOVERNMENT PROGRAM
HISTORIC INVENTORY - PHASE 3

KIRKWOOD, MISSOURI

Continuation Sheet 120 W. Madison

43. History and Significance

*

44. Description of Environment and Outbuildings.

This is a moderate-size lot. The rear yard is enclosed by a picket fence. There is a detached 1 car frame garage in the rear yard.

OFFICE OF HISTORIC PRESERVATION, P.O. BOX 176, JEFFERSON CITY, MISSOURI 65101
H I S T O R I C I N V E N T O R Y

SLA-012-423

1 NC 1636 LOCAL #
2 COUNTY
ST. LOUIS
3. LOCATION OF NEGATIVES
LINDA STOCKMAN

4 PRESENT NAME(S)
CITY HALL ANNEX

5 OTHER NAME(S)

6 SPECIFIC LOCATION
123 W. MADISON

7 CITY OR TOWN
K I R K W O O D, M O

8 SITE PLAN WITH NORTH ARROW
S E E M A P

9 COORDINATES
LOT
LANG

10 SITE STRUCTURE
BUILDING X OBJECT

11 ON NAT'L REG? (YES/NO) N

12 IS IT ELIBIBLE? (YES/NO)

13 PART OF HIST DIST (YES/NO) N

14 DIST PCTENT (YES/NO)

15 NAME OF ESTABLISHED DISTRICT

16 THEMATIC CATEGORY

17 DATE(S) OR PERIOD
CA 1945

18 STYLE OR DESIGN
VERNACULAR

19 ARCHITECT OR ENGINEER

2C CONTRACTOR OR BUILDER

21 ORIGINAL USE, IF APPARENT
GOVERNMENT

22 PRESENT USE
GOVERNMENT

23 OWNERSHIP PUBLIC X
PRIVATE

24 OWNER'S NAME & ADDRESS (IF KNOWN)

25 OPEN TO PUBLIC (YES/NO) Y

26 LOCAL CONTACT PERSON OR ORGANIZATION

27 OTHER SURVEYS IN WHICH INCLUDED

28 NO OF STORIES 01.0

29 BASEMENT (Y/N) N
FULL (Y/N) N

30 FOUNDATION MATERIAL
CONCRETE

31 WALL CONSTRUCTION
MASONRY

32 ROOF TYPE & MATERIAL
FLAT
ROLLED COMPOSITION

33 NO. OF BAYS
FRONT 7 SIDE 6

34 WALL TREATMENT
BRICK

35 PLAN SHAPE
RECTANGLE

36 CHANGES (EXPLAIN IN #42) ADDITION
ALTERED
MOVED

37 CONDITION
INTERIOR
EXTERIOR GOOD

38 PRESERVATION UNDERWAY? (Y/N) N

39 ENDANGERED (YES/NO) N
BY WHAT ?

40 VISIBLE FROM PUBLIC ROAD ? (YES/NO) Y

41 DISTANCE FROM AND FRONTAGE ON ROAD

P H O T O

42 FURTHER DESCRIPTION OF IMPORTANT FEATURES
S E E C O N T I N U A T I O N S H E E T

43 HISTORY AND SIGNIFICANCE
S E E C O N T I N U A T I O N S H E E T

44 DESCRIPTION OF ENVIRONMENT AND OUTBUILDINGS
S E E C O N T I N U A T I O N S H E E T

45 SOURCES OF INFORMATION
S E E C O N T I N U A T I O N S H E E T

46 PREPARED BY
LINDA STOCKMAN

47 ORGANIZATION
KIRKWOOD LANDM COMM.

48 DATE
05/88

49 REVISION DATE(S)

636

123 W. Madison

This building is primarily read as a one story rectangular block. The east wall is parapeted. There is clay coping tile in place along the roof-line. The south wall is its primary elevation. It features two single-leaf metal clad doors with wire mesh glass in the upper halves. These entries are covered by canvas awnings. The windows on this elevation are fixed picture windows featuring brick soldier-course sills. Three of the window units on this elevation were originally garage entries.

Office of Historic Preservation
P. O. Box 176
Jefferson City, Missouri 65102
CERTIFIED LOCAL GOVERNMENT PROGRAM
HISTORIC INVENTORY - PHASE 3

KIRKWOOD, MISSOURI

Continuation Sheet 123 W. Madison

43. History and Significance

According to June Dahl's A History of Kirkwood: 1851-1965 the present City Hall was dedicated in 1942. Shortly thereafter the city purchased property west of the city hall on Madison Avenue in order to have room for additional facilities, including a parking lot. (p.368)

44. Description of Environment and Outbuildings.

There is an asphalt driveway/parking lot to the south of the building.

OFFICE OF HISTORIC PRESERVATION, P.O. BOX 176, JEFFERSON CITY, MISSOURI 65101

H I S T O R I C I N V E N T O R Y

1 NO 1635 LOCAL #
2 COUNTY
ST. LOUIS
3.LOCATION OF NEGATIVES
LINDA STOCKMAN

4 PRESENT NAME(S)
POLICE STATION

5 OTHER NAME(S)

6 SPECIFIC LOCATION
131 W. MADISON

7 CITY OR TOWN
K I R K W O O D, M O

8 SITE PLAN WITH NORTH ARROW

S E E M A P

9 COORDINATES
LOT
LANG

10 SITE X BUILDING STRUCTURE OBJECT

11 ON NAT'L REG? (YES/NO) N

12 IS IT ELIBIBLE? (YES/NO)

13 PART OF HIST DIST (YES/NO) N

14 DIST PCTENT (YES/NO)

15 NAME OF ESTABLISHED DISTRICT

16 THEMATIC CATEGORY

17 DATE(S) OR PERIOD
CA 1963

18 STYLE OR DESIGN NEOECLECTIC
NEOCLASSICAL

19 ARCHITECT OR ENGINEER

20 CONTRACTOR OR BUILDER

21 ORIGINAL USE, IF APPARENT
GOVERNMENT

22 PRESENT USE
GOVERNMENT

23 OWNERSHIP PUBLIC X
PRIVATE

24 OWNER'S NAME & ADDRESS (IF KNOWN)

25 OPEN TO PUBLIC (YES/NO) Y

26 LOCAL CONTACT PERSON OR ORGANIZATION

27 OTHER SURVEYS IN WHICH INCLUDED

28 NO OF STORIES 01.0

29 BASEMENT (Y/N) Y
FULL (Y/N) Y

30 FOUNDATION MATERIAL
CONCRETE

31 WALL CONSTRUCTION
MASONRY

32 ROOF TYPE & MATERIAL
FLAT
ROLLED COMPOSITION

33 NO. OF BAYS
FRONT 7 SIDE 2

34 WALL TREATMENT
BRICK

35 PLAN SHAPE
IRREGULAR

36 CHANGES (EXPLAIN IN #42) ADDITION X
ALTERED
MOVED

37 CONDITION
INTERIOR
EXTERIOR GOOD

38 PRESERVATION UNDERWAY? (Y/N) N

39 ENDANGERED (YES/NO) N
BY WHAT ?

40 VISIBLE FROM PUBLIC ROAD ? (YES/NO) Y

41 DISTANCE FROM AND FRONTAGE ON ROAD

42 FURTHER DESCRIPTION OF IMPORTANT FEATURES
S E E C O N T I N U A T I O N S H E E T

43 HISTORY AND SIGNIFICANCE
S E E C O N T I N U A T I O N S H E E T

44 DESCRIPTION OF ENVIRONMENT AND OUTBUILDINGS
S E E C O N T I N U A T I O N S H E E T

45 SOURCES OF INFORMATION
S E E C O N T I N U A T I O N S H E E T

P H O T O

46 PREPARED BY
LINDA STOCKMAN

47 ORGANIZATION
KIRKWOOD LANDM COMM.

48 DATE
05/88

49 REVISION DATE(S)

635

131 W. Madison

This building is primarily read as a one story rectangular block with a flat roof. There are two matched projecting bays on the primary elevation. These bays are located at either end of the building. There is a small one story projecting entry on the west elevation. This entry features a gabled roof and is beneath the water table level. The building features a projecting primary entrance. This entrance contains double-leaf metal and glass doors. It is set off by stone surrounds and a stone frieze. There is a projecting stone string-course and frieze which spans the building just slightly beneath the roof-line. The windows are double-hung metal sash with six over six light configurations. They feature voussoir-style brick lintels and stone sills. There is also a stone block string-course located at the water table.

Office of Historic Preservation
P. O. Box 176
Jefferson City, Missouri 65102
CERTIFIED LOCAL GOVERNMENT PROGRAM
HISTORIC INVENTORY - PHASE 3

KIRKWOOD, MISSOURI

Continuation Sheet 131 W. Madison

43. History and Significance

1. Microfilmed blueprints - 1963.

2. Microfilmed blueprints - addition - 1970.

44. Description of Environment and Outbuildings.

There is an asphalt driveway/parking lot to the west, east and rear of the building.

OFFICE OF HISTORIC PRESERVATION, P.O. BOX 176, JEFFERSON CITY, MISSOURI 65101

H I S T O R I C I N V E N T O R Y

SLHS 2-425

1 NO 1633 LOCAL #
2 COUNTY
ST. LOUIS
3. LOCATION OF NEGATIVES
LINDA STOCKMAN

4 PRESENT NAME(S)

5 OTHER NAME(S)

6 SPECIFIC LOCATION
134 W. MADISON

7 CITY OR TOWN
K I R K W O O D, M O

8 SITE PLAN WITH NORTH ARROW

S E E M A P

9 COORDINATES
LOT
LANG

10 SITE / STRUCTURE
BUILDING X / OBJECT

11 ON NAT'L REG? (YES/NO) N

12 IS IT ELIBIBLE? (YES/NO)

13 PART OF HIST DIST (YES/NO) N

14 DIST POTENT (YES/NO)

15 NAME OF ESTABLISHED DISTRICT

16 THEMATIC CATEGORY

17 DATE(S) OR PERIOD
CA 1925

18 STYLE OR DESIGN
VERNACULAR

19 ARCHITECT OR ENGINEER

20 CONTRACTOR OR BUILDER

21 ORIGINAL USE, IF APPARENT
SINGLE FAMILY RESIDENCE

22 PRESENT USE
COMMERCIAL

23 OWNERSHIP PUBLIC
PRIVATE X

24 OWNER'S NAME & ADDRESS (IF KNOWN)

25 OPEN TO PUBLIC (YES/NO) Y

26 LOCAL CONTACT PERSON OR ORGANIZATION

27 OTHER SURVEYS IN WHICH INCLUDED

28 NO OF STORIES 01.0

29 BASEMENT (Y/N) N
FULL (Y/N) N

30 FOUNDATION MATERIAL
CONCRETE

31 WALL CONSTRUCTION
FRAME

32 ROOF TYPE & MATERIAL
SIDE GABLE
ASPHALT SHINGLES

33 NO. OF BAYS
FRONT 2 SIDE 4

34 WALL TREATMENT
BOARD AND BATTEN SIDING

35 PLAN SHAPE
IRREGULAR

36 CHANGES (EXPLAIN IN #42) ADDITION X
ALTERED
MOVED

37 CONDITION
INTERIOR
EXTERIOR GOOD

38 PRESERVATION UNDERWAY? (Y/N) N

39 ENDANGERED (YES/NO) N
BY WHAT ?

40 VISIBLE FROM PUBLIC ROAD ? (YES/NO) Y

41 DISTANCE FROM AND FRONTAGE ON ROAD

42 FURTHER DESCRIPTION OF IMPORTANT FEATURES
S E E C O N T I N U A T I O N S H E E T

43 HISTORY AND SIGNIFICANCE
S E E C O N T I N U A T I O N S H E E T

44 DESCRIPTION OF ENVIRONMENT AND OUTBUILDINGS
S E E C O N T I N U A T I O N S H E E T

45 SOURCES OF INFORMATION
S E E C O N T I N U A T I O N S H E E T

P H O T O

46 PREPARED BY
LINDA STOCKMAN

47 ORGANIZATION
KIRKWOOD LANDM COMM.

48 DATE
05/88

49 REVISION DATE(S)

633

134 W. Madison

This building appears to have been a residence at one time. The front-facing part of the building is a one story rectangular block with side gables. The roof-line features a slightly projecting boxed cornice. This is a one story extension on that building that features a shed roof. The windows in that portion of the structure are one are double-hung wood sash with one over one light configurations. Attached to that structure is a breezeway and then a rectangular concrete block building with a flat roof. The windows in that building are fixed units. The primary entry is on the side elevation. It is recessed and features a single-leaf metal clad door directly to its south are three full-length sidelights. There is a projecting hood in place for this entry.

Office of Historic Preservation
P. O. Box 176
Jefferson City, Missouri 65102
CERTIFIED LOCAL GOVERNMENT PROGRAM
HISTORIC INVENTORY - PHASE 3

KIRKWOOD, MISSOURI

Continuation Sheet 134 W. Madison

43. History and Significance

1. Permit #6030, 8/7/61 - add drafting room and office space to rear of existing building.

2. Permit #___, 11/20/81 - concrete block addition.

44. Description of Environment and Outbuildings.

This is a moderate-size lot with a parking lot at the rear.

OFFICE OF HISTORIC PRESERVATION, P.O. BOX 176, JEFFERSON CITY, MISSOURI 65101
H I S T O R I C I N V E N T O R Y

SLR5017-4260

1 NO 1634 LOCAL #
2 COUNTY
ST. LOUIS
3. LOCATION OF NEGATIVES
LINDA STOCKMAN

4 PRESENT NAME(S)
KIRKWOOD CHAMBER OF COMMERCE

5 OTHER NAME(S)

6 SPECIFIC LOCATION
138 W. MADISON

7 CITY OR TOWN
K I R K W O O D, M O

8 SITE PLAN WITH NORTH ARROW
S E E M A P

9 COORDINATES
LOT
LANG

10 SITE X BUILDING STRUCTURE OBJECT

11 ON NAT'L REG? (YES/NO) N

12 IS IT ELIBIBLE? (YES/NO)

13 PART OF HIST DIST (YES/NO) N

14 DIST PCTENT (YES/NO)

15 NAME OF ESTABLISHED DISTRICT

16 THEMATIC CATEGORY

17 DATE(S) OR PERIOD
CA 1920

18 STYLE OR DESIGN ECLECTIC
BUNGALOW

19 ARCHITECT OR ENGINEER

20 CONTRACTOR OR BUILDER

21 ORIGINAL USE, IF APPARENT
SINGLE FAMILY RESIDENCE

22 PRESENT USE
COMMERCIAL

23 OWNERSHIP PUBLIC
PRIVATE X

24 OWNER'S NAME & ADDRESS (IF KNOWN)

25 OPEN TO PUBLIC (YES/NO) Y

26 LOCAL CONTACT PERSON OR ORGANIZATION

27 OTHER SURVEYS IN WHICH INCLUDED

28 NO OF STORIES 01.0

29 BASEMENT (Y/N) Y
FULL (Y/N) Y

30 FOUNDATION MATERIAL
CONCRETE

31 WALL CONSTRUCTION
FRAME

32 ROOF TYPE & MATERIAL
FRONT GABLE
ASPHALT SHINGLES

33 NO. OF BAYS
FRONT 3 SIDE 2

34 WALL TREATMENT
STUCCO

35 PLAN SHAPE
RECTANGLE

36 CHANGES (EXPLAIN IN #42) ADDITION
ALTERED
MOVED

37 CONDITION
INTERIOR
EXTERIOR GOOD

38 PRESERVATION UNDERWAY? (Y/N) N

39 ENDANGERED (YES/NO) N
BY WHAT ?

40 VISIBLE FROM PUBLIC ROAD ? (YES/NO) Y

41 DISTANCE FROM AND FRONTAGE ON ROAD

P H O T O

42 FURTHER DESCRIPTION OF IMPORTANT FEATURES
S E E C O N T I N U A T I O N S H E E T

43 HISTORY AND SIGNIFICANCE
S E E C O N T I N U A T I O N S H E E T

44 DESCRIPTION OF ENVIRONMENT AND OUTBUILDINGS
S E E C O N T I N U A T I O N S H E E T

45 SOURCES OF INFORMATION
S E E C O N T I N U A T I O N S H E E T

46 PREPARED BY
LINDA STOCKMAN

47 ORGANIZATION
KIRKWOOD LANDM COMM.

48 DATE
05/88

49 REVISION DATE(S)

634

138 W. Madison

This building is primarily read as a one story rectangular block with a front-facing gable. The roof-line features widely overhanging eaves with exposed rafters. The primary entry is slightly off-center. It contains a single-leaf wood door with a lattice-like light configuration in the upper half. It is covered by an aluminum story door. The windows are double-hung wood sash with one over one light configurations. They feature wide wood lug sills. The primary elevation is outlined by large wood beams. There is a recessed porch at the rear of the building on the southeast corner of the building.

43. History and Significance

1. Permit #3106, 3/11/36 - addition to bungalow.

2. Application for commercial occupancy - 2/22/78.

44. Description of Environment and Outbuildings.

This is a moderate-size lot with several large trees.

KIRKWOOD
AREA
CHAMBER
OF
COMMERCE
OPEN
9 to 3 WEEKDAYS
158

OFFICE OF HISTORIC PRESERVATION, P.O. BOX 176, JEFFERSON CITY, MISSOURI 65101

H I S T O R I C I N V E N T O R Y

SLA5018-417

1 NC 1600 LOCAL #

2 COUNTY
ST. LOUIS

3. LOCATION OF NEGATIVES
LINDA STOCKMAN

4 PRESENT NAME(S)

5 OTHER NAME(S)

6 SPECIFIC LOCATION
142 W. MADISON

7 CITY OR TOWN
K I R K W O O D, M O

8 SITE PLAN WITH NORTH ARROW

S E E M A P

9 COORDINATES
LOT
LANG

10 SITE / STRUCTURE
BUILDING X / OBJECT

11 ON NAT'L REG? (YES/NO) N

12 IS IT ELIBIBLE? (YES/NO)

13 PART OF HIST DIST (YES/NO) N

14 DIST POTENT (YES/NO)

15 NAME OF ESTABLISHED DISTRICT

16 THEMATIC CATEGORY

17 DATE(S) OR PERIOD
CA 1900

18 STYLE OR DESIGN NATIONAL FOLK

19 ARCHITECT OR ENGINEER

20 CONTRACTOR OR BUILDER

21 ORIGINAL USE, IF APPARENT
SINGLE FAMILY RESIDENCE

22 PRESENT USE
SINGLE FAMILY RESIDENCE

23 OWNERSHIP PUBLIC
PRIVATE X

24 OWNER'S NAME & ADDRESS (IF KNOWN)

25 OPEN TO PUBLIC (YES/NO) N

26 LOCAL CONTACT PERSON OR ORGANIZATION

27 OTHER SURVEYS IN WHICH INCLUDED

28 NO OF STORIES 01.0

29 BASEMENT (Y/N) N
FULL (Y/N) N

30 FOUNDATION MATERIAL
CONCRETE

31 WALL CONSTRUCTION
FRAME

32 ROOF TYPE & MATERIAL
TRI-GABLE
ASPHALT SHINGLES

33 NO. OF BAYS
FRONT 4 SIDE 2

34 WALL TREATMENT
WIDE WOOD HORIZONTAL LAP
SIDING

35 PLAN SHAPE
IRREGULAR

36 CHANGES (EXPLAIN IN #42) ADDITION X
ALTERED
MOVED

37 CONDITION
INTERIOR
EXTERIOR GOOD

38 PRESERVATION UNDERWAY? (Y/N) N

39 ENDANGERED (YES/NO) N
BY WHAT ?

40 VISIBLE FROM PUBLIC ROAD ? (YES/NO) Y

41 DISTANCE FROM AND FRONTAGE ON ROAD

P H O T O

42 FURTHER DESCRIPTION OF IMPORTANT FEATURES
S E E C O N T I N U A T I O N S H E E T

43 HISTORY AND SIGNIFICANCE
S E E C O N T I N U A T I O N S H E E T

44 DESCRIPTION OF ENVIRONMENT AND OUTBUILDINGS
S E E C O N T I N U A T I O N S H E E T

45 SOURCES OF INFORMATION
S E E C O N T I N U A T I O N S H E E T

46 PREPARED BY
LINDA STOCKMAN

47 ORGANIZATION
KIRKWOOD LANDM COMM.

48 DATE
05/88

49 REVISION DATE(S)

600

142 W. Madison

This building is of the front-facing-gable-front-plus-side wings plan. The roof-line features a plain projecting boxed cornice. There is an entry porch which wraps-around the front-facing gabled wing. This entry porch features plain wood posts with a concrete slab floor. There is a one story projecting addition at the rear of this building. There are two primary entrances, one is located on the front-facing gabled wing and the other is located on the front wall of the side wing. Both have single-leaf wood doors with a large rectangular glass in the upper half. They are covered by aluminum storm doors. There are several different types of windows, the home has double-hung wood sash windows with two over one and one over one light configurations. It also features single-leaf wood casement windows with multi-lights. There is a porch projecting on the east elevation. This porch features a shed roof.

Office of Historic Preservation
P. O. Box 176
Jefferson City, Missouri 65102
CERTIFIED LOCAL GOVERNMENT PROGRAM
HISTORIC INVENTORY - PHASE 3

KIRKWOOD, MISSOURI

Continuation Sheet 142 W. Madison

43. History and Significance
*

44. Description of Environment and Outbuildings.

This is a small lot with a few large trees.

143

OFFICE OF HISTORIC PRESERVATION, P.O. BOX 176, JEFFERSON CITY, MISSOURI 65101

H I S T O R I C I N V E N T O R Y

1 NO 1599 LOCAL #

2 COUNTY
ST. LOUIS

3.LOCATION OF NEGATIVES
LINDA STOCKMAN

4 PRESENT NAME(S)

5 OTHER NAME(S)

6 SPECIFIC LOCATION
144 W. MADISON

7 CITY OR TOWN
K I R K W O O D, M O

8 SITE PLAN WITH NORTH ARROW

S E E M A P

9 COORDINATES
LOT
LANG

10 SITE / STRUCTURE / BUILDING X / OBJECT

11 ON NAT'L REG? (YES/NO) N

12 IS IT ELIBIBLE? (YES/NO)

13 PART OF HIST DIST (YES/NO) N

14 DIST POTENT (YES/NO)

15 NAME OF ESTABLISHED DISTRICT

16 THEMATIC CATEGORY

17 DATE(S) OR PERIOD
CA 1965

18 STYLE OR DESIGN MODERN
CONTEMPORARY

19 ARCHITECT OR ENGINEER

20 CONTRACTOR OR BUILDER

21 ORIGINAL USE, IF APPARENT
COMMERCIAL

22 PRESENT USE
COMMERCIAL

23 OWNERSHIP PUBLIC
PRIVATE X

24 OWNER'S NAME & ADDRESS (IF KNOWN)

25 OPEN TO PUBLIC (YES/NO) N

26 LOCAL CONTACT PERSON OR ORGANIZATION

27 OTHER SURVEYS IN WHICH INCLUDED

28 NO OF STORIES 01.0

29 BASEMENT (Y/N) N
FULL (Y/N) N

30 FOUNDATION MATERIAL
CONCRETE

31 WALL CONSTRUCTION
FRAME

32 ROOF TYPE & MATERIAL
FLAT
ROLLED COMPOSITION

33 NO. OF BAYS
FRONT 4 SIDE 2

34 WALL TREATMENT
BRICK VENEER

35 PLAN SHAPE
RECTANGLE

36 CHANGES (EXPLAIN IN #42) ADDITION / ALTERED / MOVED

37 CONDITION
INTERIOR
EXTERIOR GOOD

38 PRESERVATION UNDERWAY? (Y/N) N

39 ENDANGERED (YES/NO) N
BY WHAT ?

40 VISIBLE FROM PUBLIC ROAD ? (YES/NO) Y

41 DISTANCE FROM AND FRONTAGE ON ROAD

P H O T O

42 FURTHER DESCRIPTION OF IMPORTANT FEATURES
S E E C O N T I N U A T I O N S H E E T

43 HISTORY AND SIGNIFICANCE
S E E C O N T I N U A T I O N S H E E T

44 DESCRIPTION OF ENVIRONMENT AND OUTBUILDINGS
S E E C O N T I N U A T I O N S H E E T

45 SOURCES OF INFORMATION
S E E C O N T I N U A T I O N S H E E T

46 PREPARED BY
LINDA STOCKMAN

47 ORGANIZATION
KIRKWOOD LANDM COMM.

48 DATE
05/88

49 REVISION DATE(S)

599

144 W. Madison

This building is primarily read as a one story rectangular block. The roof-line features a parapet which is covered with wood siding material. The roof-line greatly overhangs on the primary elevation and the side walls extend to support this overhang. The primary entry features a double-leaf flush wood doors. The windows are metal and glass units featuring raised brick surrounds/piers. These attached pier-like structures are used as vertical separation elements on all elevations of the building.There is a slat privacy fence in place along three-fourths of the primary elevation.

Office of Historic Preservation
P. O. Box 176
Jefferson City, Missouri 65102
CERTIFIED LOCAL GOVERNMENT PROGRAM
HISTORIC INVENTORY - PHASE 3

KIRKWOOD, MISSOURI

Continuation Sheet 144 W. Madison

43. History and Significance

No permit on file.

44. Description of Environment and Outbuildings.

This is a moderate-size corner lot. There is a concrete driveway and gravel parking pad to the south of the building.

OFFICE OF HISTORIC PRESERVATION, P.O. BOX 176, JEFFERSON CITY, MISSOURI 65101
H I S T O R I C I N V E N T O R Y

SL-AS-018-429

1 NO 1491 LOCAL #
2 COUNTY
ST. LOUIS
3. LOCATION OF NEGATIVES
LINDA STOCKMAN

4 PRESENT NAME(S)

5 OTHER NAME(S)

6 SPECIFIC LOCATION
300, 304 W. MADISON

7 CITY OR TOWN
K I R K W O O D, M O

8 SITE PLAN WITH NORTH ARROW
S E E M A P

9 COORDINATES
LOT
LANG

10 SITE X STRUCTURE OBJECT
BUILDING

11 ON NAT'L REG? (YES/NO) N

12 IS IT ELIGIBLE? (YES/NO)

13 PART OF HIST DIST (YES/NO) N

14 DIST POTENT (YES/NO)

15 NAME OF ESTABLISHED DISTRICT

16 THEMATIC CATEGORY

17 DATE(S) OR PERIOD
CA 1948

18 STYLE OR DESIGN MODERN
MINIMAL TRADITIONAL

19 ARCHITECT OR ENGINEER
EDWARD B. KELLY

20 CONTRACTOR OR BUILDER
JOSEPH A. EINIG

21 ORIGINAL USE, IF APPARENT
TWO FAMILY DUPLEX

22 PRESENT USE
TWO FAMILY DUPLEX

23 OWNERSHIP PUBLIC
PRIVATE X

24 OWNER'S NAME & ADDRESS (IF KNOWN)

25 OPEN TO PUBLIC (YES/NO) N

26 LOCAL CONTACT PERSON OR ORGANIZATION

27 OTHER SURVEYS IN WHICH INCLUDED

28 NO OF STORIES 01.0

29 BASEMENT (Y/N) Y
FULL (Y/N) Y

30 FOUNDATION MATERIAL
CONCRETE

31 WALL CONSTRUCTION
FRAME

32 ROOF TYPE & MATERIAL
SIDE GABLE
ASPHALT SHINGLES

33 NO. OF BAYS
FRONT 4 SIDE 5

34 WALL TREATMENT
BRICK VENEER

35 PLAN SHAPE
IRREGULAR

36 CHANGES (EXPLAIN IN #42) ADDITION
ALTERED
MOVED

37 CONDITION
INTERIOR
EXTERIOR GOOD

38 PRESERVATION UNDERWAY? (Y/N) N

39 ENDANGERED (YES/NO) N
BY WHAT ?

40 VISIBLE FROM PUBLIC ROAD ? (YES/NO) Y

41 DISTANCE FROM AND FRONTAGE ON ROAD

42 FURTHER DESCRIPTION OF IMPORTANT FEATURES
S E E C O N T I N U A T I O N S H E E T

43 HISTORY AND SIGNIFICANCE
S E E C O N T I N U A T I O N S H E E T

44 DESCRIPTION OF ENVIRONMENT AND OUTBUILDINGS
S E E C O N T I N U A T I O N S H E E T

45 SOURCES OF INFORMATION
S E E C O N T I N U A T I O N S H E E T

P H O T O

46 PREPARED BY
LINDA STOCKMAN

47 ORGANIZATION
KIRKWOOD LANDM COMM.

48 DATE
05/88

49 REVISION DATE(S)

491

300, 304 W. Madison

This building is primarily read as a one story rectangular block with side gables. There is a large projecting rear wing which features a hipped roof which intersects the gable roof. The home also features a projecting porch on its east elevation and a small projecting enclosed porch on its west elevation. There are two primary entrances for this home, as it is a two family residence. One entrance is on its Madison elevation and the other entrance is on its Harrison elevation. Both entrances contain single-leaf wood doors with multi-lights in the upper one-third of the door. They are covered by aluminum storm doors. The windows are double-hung wood sash with irregular breaks and multi-lights in both sash. The roof-line features close rake with slightly projecting eaves. The home also features a basement level garage which is accessed on its east elevation.

Office of Historic Preservation
P. O. Box 176
Jefferson City, Missouri 65102
CERTIFIED LOCAL GOVERNMENT PROGRAM
HISTORIC INVENTORY - PHASE 3

KIRKWOOD, MISSOURI

Continuation Sheet 300, 304 W. Madison

43. History and Significance

Permit 1879, 5/13/48--five (5) room and bath, one (1) story brick duplex--owner, Joseph A Einig; builder, Joseph A. Einig; architect, E. B. Kelly.

44. Description of Environment and Outbuildings.

This is a deep irregularly shaped lot. It is lined with large and/or old trees on its east side.

OFFICE OF HISTORIC PRESERVATION, P.O. BOX 176, JEFFERSON CITY, MISSOURI 65101
H I S T O R I C I N V E N T O R Y

1 NC 1490 LOCAL #
2 COUNTY
ST. LOUIS
3.LOCATION OF NEGATIVES
LINDA STOCKMAN

4 PRESENT NAME(S)

5 OTHER NAME(S)

6 SPECIFIC LOCATION
303 W. MADISON

7 CITY OR TOWN
K I R K W O O D, M O

8 SITE PLAN WITH NORTH ARROW

S E E M A P

9 COORDINATES
LOT
LANG

10 SITE / STRUCTURE
BUILDING X / OBJECT

11 ON NAT'L REG? (YES/NO) N

12 IS IT ELIBIBLE? (YES/NO)

13 PART OF HIST DIST (YES/NO) N

14 DIST POTENT (YES/NO)

15 NAME OF ESTABLISHED DISTRICT

16 THEMATIC CATEGORY

17 DATE(S) OR PERIOD
CA 1915

18 STYLE OR DESIGN ECLECTIC
CRAFTSMAN

19 ARCHITECT OR ENGINEER

20 CONTRACTOR OR BUILDER

21 ORIGINAL USE, IF APPARENT
SINGLE FAMILY RESIDENCE

22 PRESENT USE
SINGLE FAMILY RESIDENCE

23 OWNERSHIP PUBLIC
PRIVATE X

24 OWNER'S NAME & ADDRESS (IF KNOWN)

25 OPEN TO PUBLIC (YES/NO) N

26 LOCAL CONTACT PERSON OR ORGANIZATION

27 OTHER SURVEYS IN WHICH INCLUDED

28 NO OF STORIES 02.0

29 BASEMENT (Y/N) Y
FULL (Y/N) Y

30 FOUNDATION MATERIAL
CONCRETE BLOCK

31 WALL CONSTRUCTION
FRAME

32 ROOF TYPE & MATERIAL
HIP
ASPHALT SHINGLES

33 NO. OF BAYS
FRONT 5 SIDE 3

34 WALL TREATMENT
WOOD LAP SIDING

35 PLAN SHAPE
IRREGULAR

36 CHANGES (EXPLAIN IN #42) ADDITION X
ALTERED
MOVED

37 CONDITION
INTERIOR
EXTERIOR GOOD

38 PRESERVATION UNDERWAY? (Y/N) N

39 ENDANGERED (YES/NO) N
BY WHAT ?

40 VISIBLE FROM PUBLIC ROAD ? (YES/NO) Y

41 DISTANCE FROM AND FRONTAGE ON ROAD

42 FURTHER DESCRIPTION OF IMPORTANT FEATURES
S E E C O N T I N U A T I O N S H E E T

43 HISTORY AND SIGNIFICANCE
S E E C O N T I N U A T I O N S H E E T

44 DESCRIPTION OF ENVIRONMENT AND OUTBUILDINGS
S E E C O N T I N U A T I O N S H E E T

45 SOURCES OF INFORMATION
S E E C O N T I N U A T I O N S H E E T

P H O T O

46 PREPARED BY
LINDA STOCKMAN

47 ORGANIZATION
KIRKWOOD LANDM COMM.

48 DATE
05/88

49 REVISION DATE(S)

490

303 W. Madison

This building is primarily read as a two story rectangular block with a low hip roof. The roof on the main house block features widely overhanging eaves. There is a two story projecting wing on the west elevation and a two story projecting wing on the east elevation with sun rooms on both levels. There is also a one story projecting room addition on the rear elevation. The primary entrance is central on the main house block. It contains a single-leaf flush wood door which is covered by an aluminum storm door. The majority of the windows on the home are double-hung wood sash with multi-lights in the upper sash. The home also features single-leaf wood casement windows with multi-lights. There is a gable hood in place over the primary entrance which is supported by wood brackets. The primary elevation also features a swept ventilation dormer.

Office of Historic Preservation
P. O. Box 176
Jefferson City, Missouri 65102
CERTIFIED LOCAL GOVERNMENT PROGRAM
HISTORIC INVENTORY - PHASE 3

KIRKWOOD, MISSOURI

Continuation Sheet 303 W. Madison

43. History and Significance

1. Permit 4149, 3/30/38--make alterations and additions to dwelling and a frame detached garage--owner, Harold L. Corley.

2. Permit 05711, 8/18/60--add frame carport to existing garage.

3. Permit 619-, 1/30/62--add frame room to rear of existing residence.

4.. Permit 6595, 3/29/63--add open porch to existing residence.

44. Description of Environment and Outbuildings.

This is a large corner lot lined by hedges. There is a detached two (2) car frame garage in the rear yard.

OFFICE OF HISTORIC PRESERVATION, P.O. BOX 176, JEFFERSON CITY, MISSOURI 65101

H I S T O R I C I N V E N T O R Y

1 NO 1492 LOCAL #
2 COUNTY
ST. LOUIS
3.LOCATION OF NEGATIVES

4 PRESENT NAME(S)

5 OTHER NAME(S)

6 SPECIFIC LOCATION
306, 308 W. MADISON

7 CITY OR TOWN
K I R K W O O D, M O

8 SITE PLAN WITH NORTH ARROW

S E E M A P

9 COORDINATES
LOT
LANG

10 SITE / STRUCTURE
BUILDING X / OBJECT

11 ON NAT'L REG? (YES/NO) N

12 IS IT ELIBIBLE? (YES/NO)

13 PART OF HIST DIST (YES/NO) N

14 DIST PCTENT (YES/NO)

15 NAME OF ESTABLISHED DISTRICT

16 THEMATIC CATEGORY

17 DATE(S) OR PERIOD
CA 1948

18 STYLE OR DESIGN MODERN
MINIMAL TRADITIONAL

19 ARCHITECT OR ENGINEER
EDWARD B. KELLY

20 CONTRACTOR OR BUILDER
JOSEPH A. EINIG

21 ORIGINAL USE, IF APPARENT
TWO FAMILY DUPLEX

22 PRESENT USE
TWO FAMILY DUPLEX

23 OWNERSHIP PUBLIC
PRIVATE X

24 OWNER'S NAME & ADDRESS (IF KNOWN)

25 OPEN TO PUBLIC (YES/NO) N

26 LOCAL CONTACT PERSON OR ORGANIZATION

27 OTHER SURVEYS IN WHICH INCLUDED

28 NO OF STORIES 01.0

29 BASEMENT (Y/N) Y
FULL (Y/N) Y

30 FOUNDATION MATERIAL
CONCRETE

31 WALL CONSTRUCTION
FRAME

32 ROOF TYPE & MATERIAL
SIDE GABLE
ASPHALT SHINGLES

33 NO. OF BAYS
FRONT 4 SIDE 4

34 WALL TREATMENT
BRICK

35 PLAN SHAPE
IRREGULAR

36 CHANGES (EXPLAIN IN #42) ADDITION / ALTERED / MOVED

37 CONDITION
INTERIOR
EXTERIOR GOOD

38 PRESERVATION UNDERWAY? (Y/N) N

39 ENDANGERED (YES/NO) N
BY WHAT ?

40 VISIBLE FROM PUBLIC ROAD ? (YES/NO) Y

41 DISTANCE FROM AND FRONTAGE ON ROAD

42 FURTHER DESCRIPTION OF IMPORTANT FEATURES
S E E C O N T I N U A T I O N S H E E T

43 HISTORY AND SIGNIFICANCE
S E E C O N T I N U A T I O N S H E E T

44 DESCRIPTION OF ENVIRONMENT AND OUTBUILDINGS
S E E C O N T I N U A T I O N S H E E T

45 SOURCES OF INFORMATION
S E E C O N T I N U A T I O N S H E E T

P H O T O

46 PREPARED BY
LINDA STOCKMAN

47 ORGANIZATION
KIPKWOOD LANDM COMM.

48 DATE
05/88

49 REVISION DATE(S)

492

306, 308 W. Madison

This building is primarily read as a one story rectangular block with side gables. There is a large projecting rear wing with a hip roof which intersects the main house block. The home also features a projecting screened-in porch on its east elevation and a projecting entry porch on its north elevation. The roof-line features close rake with slightly projecting eaves. This is a two family residence, therefore there are two primary entrances. One is on the north elevation. The other is on the east elevation. Both entrances contain single-leaf wood panel doors covered with aluminum storm doors. The entry porch on the north elevation features a gable roof supported by narrow wood posts with wrought iron railings. The windows are double-hung wood sash with irregular breaks featuring multi-lights in both sash. There is a basement level garage on the rear elevation with two entries.

Office of Historic Preservation
P. O. Box 176
Jefferson City, Missouri 65102
CERTIFIED LOCAL GOVERNMENT PROGRAM
HISTORIC INVENTORY - PHASE 3

KIRKWOOD, MISSOURI

Continuation Sheet 306, 308 W. Madison

43. History and Significance
Permit 1802, 2/27/48--one (1) story brick duplex--owner John A. Daly; builder, Joseph A. Einig, Architect, Edw. B. Kelly

44. Description of Environment and Outbuildings.

This is a deep irregularly shaoed lot with many large and/or old trees.

301
301

OFFICE OF HISTORIC PRESERVATION, P.O. BOX 176, JEFFERSON CITY, MISSOURI 65101
H I S T O R I C I N V E N T O R Y

1 NO 1493 LOCAL #
2 COUNTY
ST. LOUIS
3.LOCATION OF NEGATIVES
LINDA STOCKMAN

4 PRESENT NAME(S)

5 OTHER NAME(S)

6 SPECIFIC LOCATION
310, 312 W. MADISON

7 CITY OR TOWN
K I R K W O O D, M O

8 SITE PLAN WITH NORTH ARROW
S E E M A P

9 COORDINATES
LOT
LANG

10 SITE / STRUCTURE
BUILDING X / OBJECT

11 ON NAT'L REG? (YES/NO) N

12 IS IT ELIBIBLE? (YES/NO)

13 PART OF HIST DIST (YES/NO) N

14 DIST POTENT (YES/NO)

15 NAME OF ESTABLISHED DISTRICT

16 THEMATIC CATEGORY

17 DATE(S) OR PERIOD
CA 1947

18 STYLE OR DESIGN MODERN
MINIMAL TRADITIONAL

19 ARCHITECT OR ENGINEER
EDWARD B. KELLY

20 CONTRACTOR OR BUILDER
JOSEPH A. EINIG

21 ORIGINAL USE, IF APPARENT
SINGLE FAMILY RESIDENCE

22 PRESENT USE
SINGLE FAMILY RESIDENCE

23 OWNERSHIP PUBLIC
PRIVATE X

24 OWNER'S NAME & ADDRESS (IF KNOWN)

25 OPEN TO PUBLIC (YES/NO) N

26 LOCAL CONTACT PERSON OR ORGANIZATION

27 OTHER SURVEYS IN WHICH INCLUDED

28 NO OF STORIES 01.0

29 BASEMENT (Y/N) Y
FULL (Y/N) Y

30 FOUNDATION MATERIAL
CONCRETE

31 WALL CONSTRUCTION
FRAME

32 ROOF TYPE & MATERIAL
SIDE GABLE
ASPHALT SHINGLES

33 NO. OF BAYS
FRONT 3 SIDE 6

34 WALL TREATMENT
BRICK VENEER

35 PLAN SHAPE
IRREGULAR

36 CHANGES (EXPLAIN IN #42) ADDITION
ALTERED
MOVED

37 CONDITION
INTERIOR
EXTERIOR GOOD

38 PRESERVATION UNDERWAY? (Y/N) N

39 ENDANGERED (YES/NO) N
BY WHAT ?

40 VISIBLE FROM PUBLIC ROAD ?
(YES/NO) Y

41 DISTANCE FROM AND FRONTAGE ON ROAD

42 FURTHER DESCRIPTION OF IMPORTANT FEATURES
S E E C O N T I N U A T I O N S H E E T

43 HISTORY AND SIGNIFICANCE
S E E C O N T I N U A T I O N S H E E T

44 DESCRIPTION OF ENVIRONMENT AND OUTBUILDINGS
S E E C O N T I N U A T I O N S H E E T

45 SOURCES OF INFORMATION
S E E C O N T I N U A T I O N S H E E T

P H O T O

46 PREPARED BY
LINDA STOCKMAN

47 ORGANIZATION
KIRKWOOD LANDM COMM.

48 DATE
05/88

49 REVISION DATE(S)

493

310, 312 W. Madison

This building is primarily read as a one story rectangular block with side gables. There is a large projecting rear wing which features a hipped roof which intersects the main house block. There is a projecting open-framed porch on the east elevation featuring plain wood posts and wrought iron railings and a projecting entry porch the north elevation featuring a gabled roof with plain wood posts. The roof features close rake and eaves. The primary elevation also features a dominant intersecting gable. This gable intersects the main house block. The windows are double-hung wood sash with irregular breaks and multi-lights in both sash. There are two major entrances for this home, one is on the east elevation and one is on the north elevation. Both feature single-leaf wood panel doors with four small lights near the top. They are covered by wood storm doors. There is a basement level garage with access on the rear elevation of this building. It features two garage entries.

Office of Historic Preservation
P. O. Box 176
Jefferson City, Missouri 65102
CERTIFIED LOCAL GOVERNMENT PROGRAM
HISTORIC INVENTORY - PHASE 3

KIRKWOOD, MISSOURI

Continuation Sheet 310, 312 W. Madison

43. History and Significance

Permit 1578, 8/18/47--two (2) family brick duplex--owner and builder, J. A. Einig; architect, Edw. Kelly.

44. Description of Environment and Outbuildings.

This is a deep irregularly shaped lot with several trees.

OFFICE OF HISTORIC PRESERVATION, P.O. BOX 176, JEFFERSON CITY, MISSOURI 65101
H I S T O R I C I N V E N T O R Y

SLASOIY-UPS

1 NC 1494 LOCAL #
2 COUNTY
ST. LOUIS
3.LOCATION OF NEGATIVES
LINDA STOCKMAN

4 PRESENT NAME(S)

5 OTHER NAME(S)

6 SPECIFIC LOCATION
314, 316 W. MADISON

7 CITY OR TOWN
K I R K W O O D, M O

8 SITE PLAN WITH NORTH ARROW

S E E M A P

9 COORDINATES
LOT
LANG

10 SITE / STRUCTURE
BUILDING X / OBJECT

11 ON NAT'L REG? (YES/NO) N

12 IS IT ELIBIBLE? (YES/NO)

13 PART OF HIST DIST (YES/NO) N

14 DIST POTENT (YES/NO)

15 NAME OF ESTABLISHED DISTRICT

16 THEMATIC CATEGORY

17 DATE(S) OR PERIOD
CA 1947

18 STYLE OR DESIGN MODERN
MINIMAL TRADITIONAL

19 ARCHITECT OR ENGINEER
EDWARD B KELLY

20 CONTRACTOR OR BUILDER
EINIG BROTHERS

21 ORIGINAL USE, IF APPARENT
TWO FAMILY DUPLEX

22 PRESENT USE
TWO FAMILY DUPLEX

23 OWNERSHIP PUBLIC
PRIVATE X

24 OWNER'S NAME & ADDRESS (IF KNOWN)

25 OPEN TO PUBLIC (YES/NO) N

26 LOCAL CONTACT PERSON OR ORGANIZATION

27 OTHER SURVEYS IN WHICH INCLUDED

28 NO OF STORIES 01.0

29 BASEMENT (Y/N) Y
FULL (Y/N) Y

30 FOUNDATION MATERIAL
CONCRETE

31 WALL CONSTRUCTION
FRAME

32 ROOF TYPE & MATERIAL
SIDE GABLE
ASPHALT SHINGLES

33 NO. OF BAYS
FRONT 3 SIDE 6

34 WALL TREATMENT
BRICK VENEER

35 PLAN SHAPE
IRREGULAR

36 CHANGES (EXPLAIN IN #42) ADDITION / ALTERED / MOVED

37 CONDITION
INTERIOR
EXTERIOR GOOD

38 PRESERVATION UNDERWAY? (Y/N) N

39 ENDANGERED (YES/NO) N
BY WHAT ?

40 VISIBLE FROM PUBLIC ROAD ?
(YES/NO) Y

41 DISTANCE FROM AND FRONTAGE ON ROAD

P H O T O

42 FURTHER DESCRIPTION OF IMPORTANT FEATURES
S E E C O N T I N U A T I O N S H E E T

43 HISTORY AND SIGNIFICANCE
S E E C O N T I N U A T I O N S H E E T

44 DESCRIPTION OF ENVIRONMENT AND OUTBUILDINGS
S E E C O N T I N U A T I O N S H E E T

45 SOURCES OF INFORMATION
S E E C O N T I N U A T I O N S H E E T

46 PREPARED BY
LINDA STOCKMAN

47 ORGANIZATION
KIRKWOOD LANDM COMM.

48 DATE
05/88

49 REVISION DATE(S)

494

314, 316 W. Madison

This building is primarily read as a one story rectangular block with side gables. There is a large projecting rear wing which features a hip roof which intersects the main house block. There is an open frame porch projecting from the east elevation which features a shed roof with plain wood posts and a geometric balustrade. There is also a smaller entry porch on the east elevation which also features a shed roof with plain wood posts. Most of the windows are double-hung wood sash with irregular breaks and multi-lights in both sash. They feature brick soldier course sills. There is also a large fixed picture window on the north elevation . There are two primary entrances because the home is a two family residence. Both contain single-leaf wood panel doors with four small lights across the top. They are covered by wood storm doors. There is a basement level garage which is accessed on the rear elevation. It features two garage entries.

Office of Historic Preservation
P. O. Box 176
Jefferson City, Missouri 65102
CERTIFIED LOCAL GOVERNMENT PROGRAM
HISTORIC INVENTORY - PHASE 3

KIRKWOOD, MISSOURI

Continuation Sheet 314, 316 W. Madison

43. History and Significance

Permit _____, 7/25/47--five (5) room and bath, one (1) story brick duplex with garage in basement--owner and builder, Einig Bros., architect, Edw. B. Kelly.

44. Description of Environment and Outbuildings.

This is a deep irregularly shaped ;ot with several large and/or old trees.

OFFICE OF HISTORIC PRESERVATION, P.O. BOX 176, JEFFERSON CITY, MISSOURI 65101
H I S T O R I C I N V E N T O R Y

SLA5019-420

1 NO 1489 LOCAL #
2 COUNTY
ST. LOUIS
3.LOCATION OF NEGATIVES
LINDA STOCKMAN

4 PRESENT NAME(S)

5 OTHER NAME(S)

6 SPECIFIC LOCATION
315 W. MADISON

7 CITY OR TOWN
K I R K W O O D, M O

8 SITE PLAN WITH NORTH ARROW

S E E M A P

9 COORDINATES
LOT
LANG

10 SITE X STRUCTURE
BUILDING OBJECT

11 ON NAT'L REG? (YES/NO) N

12 IS IT ELIBIBLE? (YES/NO)

13 PART OF HIST DIST (YES/NO) N

14 DIST POTENT (YES/NO)

15 NAME OF ESTABLISHED DISTRICT

16 THEMATIC CATEGORY

17 DATE(S) OR PERIOD
CA 1920

18 STYLE OR DESIGN ECLECTIC
BUNGALOW

19 ARCHITECT OR ENGINEER

20 CONTRACTOR OR BUILDER

21 ORIGINAL USE, IF APPARENT
SINGLE FAMILY RESIDENCE

22 PRESENT USE
SINGLE FAMILY RESIDENCE

23 OWNERSHIP PUBLIC
PRIVATE X

24 OWNER'S NAME & ADDRESS (IF KNOWN)

25 OPEN TO PUBLIC (YES/NO) N

26 LOCAL CONTACT PERSON OR ORGANIZATION

27 OTHER SURVEYS IN WHICH INCLUDED

28 NO OF STORIES 01.5

29 BASEMENT (Y/N) Y
FULL (Y/N) Y

30 FOUNDATION MATERIAL
CONCRETE

31 WALL CONSTRUCTION
MASONRY

32 ROOF TYPE & MATERIAL
SIDE GABLE
ASPHALT SHINGLES

33 NO. OF BAYS
FRONT 4 SIDE 4

34 WALL TREATMENT
BRICK AND STUCCO

35 PLAN SHAPE
IRREGULAR

36 CHANGES (EXPLAIN IN #42) ADDITION
ALTERED
MOVED

37 CONDITION
INTERIOR
EXTERIOR GOOD

38 PRESERVATION UNDERWAY? (Y/N) N

39 ENDANGERED (YES/NO) N
BY WHAT ?

40 VISIBLE FROM PUBLIC ROAD ? (YES/NO) Y

41 DISTANCE FROM AND FRONTAGE ON ROAD

42 FURTHER DESCRIPTION OF IMPORTANT FEATURES
S E E C O N T I N U A T I O N S H E E T

43 HISTORY AND SIGNIFICANCE
S E E C O N T I N U A T I O N S H E E T

44 DESCRIPTION OF ENVIRONMENT AND OUTBUILDINGS
S E E C O N T I N U A T I O N S H E E T

45 SOURCES OF INFORMATION
S E E C O N T I N U A T I O N S H E E T

P H O T O

46 PREPARED BY
LINDA STOCKMAN

47 ORGANIZATION
KIRKWOOD LANDM COMM.

48 DATE
05/86

49 REVISION DATE(S)

489

315 W. Madison

This building is primarily read as a one-and-a-half story rectangular block with side gables. The roof-line features overhanging rake and eaves with exposed rafters. There is an irregularity in the roof on the east elevation due to an extended sunroom on that elevation. The roof for the west end of that sun room is stepped down from that of the main house block. The primary elevation features a large entry porch with a gabled roof. The roof is supported by brick posts resting on solid brick balustrades. The primary entrance contains a single-leaf flush wood door with three small rectangular lights placed diagonally in the upper one-third of the door. It is covered by an aluminum storm door. The windows are double-hung wood sash with six over one light configurations. They feature brick soldier course sills. The wall area of the gables is finished with stucco and half-timber cladding. Also, the home features decorative wood elbow brackets in the areas of the gables.

Office of Historic Preservation
P. O. Box 176
Jefferson City, Missouri 65102
CERTIFIED LOCAL GOVERNMENT PROGRAM
HISTORIC INVENTORY - PHASE 3

KIRKWOOD, MISSOURI

Continuation Sheet 315 W. Madison

43. History and Significance

1. Permit log notation 2112, 10/26/32--garage--owner, F. M. Faser.

2. Permit 08669, 12/14/71--repair garage by adding column under beam, complete foundation and truss roof.

44. Description of Environment and Outbuildings.

This is a moderate size lot with several large and/or old trees. There is a detached one (1) car frame garage in the rear yard.

OFFICE OF HISTORIC PRESERVATION, P.O. BOX 176, JEFFERSON CITY, MISSOURI 65101
H I S T O R I C I N V E N T O R Y

SLA5018-LEF

1 NO 1488 LOCAL #
2 COUNTY
ST. LOUIS MO
3.LOCATION OF NEGATIVES
LINDA STOCKMAN

4 PRESENT NAME(S)

5 OTHER NAME(S)

6 SPECIFIC LOCATION
317 W. MADISON

7 CITY OR TOWN
K I R K W O O D, M O

8 SITE PLAN WITH NORTH ARROW
S E E M A P

9 COORDINATES
LOT
LANG

10 SITE BUILDING X STRUCTURE OBJECT

11 ON NAT'L REG? (YES/NO) N

12 IS IT ELIGIBLE? (YES/NO)

13 PART OF HIST DIST (YES/NO) N

14 DIST POTENT (YES/NO)

15 NAME OF ESTABLISHED DISTRICT

16 THEMATIC CATEGORY

17 DATE(S) OR PERIOD
CA 1925

18 STYLE OR DESIGN ECLECTIC
CRAFTSMAN

19 ARCHITECT OR ENGINEER

20 CONTRACTOR OR BUILDER

21 ORIGINAL USE, IF APPARENT
SINGLE FAMILY RESIDENCE

22 PRESENT USE
SINGLE FAMILY RESIDENCE

23 OWNERSHIP PUBLIC
PRIVATE X

24 OWNER'S NAME & ADDRESS (IF KNOWN)

25 OPEN TO PUBLIC (YES/NO) N

26 LOCAL CONTACT PERSON OR ORGANIZATION

27 OTHER SURVEYS IN WHICH INCLUDED

28 NO OF STORIES 01.5

29 BASEMENT (Y/N) Y
FULL (Y/N) Y

30 FOUNDATION MATERIAL
COVERED WITH BRICK

31 WALL CONSTRUCTION
MASONRY

32 ROOF TYPE & MATERIAL
SIDE GABLE
ASPHALT SHINGLES

33 NO. OF BAYS
FRONT 3 SIDE 3

34 WALL TREATMENT
BRICK

35 PLAN SHAPE
IRREGULAR

36 CHANGES (EXPLAIN IN #42) ADDITION
ALTERED
MOVED

37 CONDITION
INTERIOR
EXTERIOR GOOD

38 PRESERVATION UNDERWAY? (Y/N) N

39 ENDANGERED (YES/NO) N
BY WHAT ?

40 VISIBLE FROM PUBLIC ROAD ?
(YES/NO) Y

41 DISTANCE FROM AND FRONTAGE ON ROAD

42 FURTHER DESCRIPTION OF IMPORTANT FEATURES
S E E C O N T I N U A T I O N S H E E T

43 HISTORY AND SIGNIFICANCE
S E E C O N T I N U A T I O N S H E E T

44 DESCRIPTION OF ENVIRONMENT AND OUTBUILDINGS
S E E C O N T I N U A T I O N S H E E T

45 SOURCES OF INFORMATION
S E E C O N T I N U A T I O N S H E E T

P H O T O

46 PREPARED BY
LINDA STOCKMAN

47 ORGANIZATION
KIRKWOOD LANDM COMM.

48 DATE
05/88

49 REVISION DATE(S)

488

317 W. Madison

This building is primarily read as a one-and-a-half rectangular block with side gables. The roof-line features slightly projecting plain boxed cornices. The home features full-width shed dormers on both the primary and rear elevations. There is a projecting screened-in porch on the rear elevation and a projecting sun room on the east elevation. The primary entrance is central. It contains a single-leaf wood door with three vertical lights in the upper one-third of the door. It is topped by an arched decorative brick panel. There is an entry porch. It features a shed roof with an intersecting gable directly over the primary entrance. The roof is supported by tuscan style wood columns, and it rests on a concrete slab. The windows are double-hung wood sash with multi-lights in the upper sash. The windows on the first level feature brick soldier course sills.

Office of Historic Preservation
P. O. Box 176
Jefferson City, Missouri 65102
CERTIFIED LOCAL GOVERNMENT PROGRAM
HISTORIC INVENTORY - PHASE 3

KIRKWOOD, MISSOURI

Continuation Sheet 317 W. Madison

43. History and Significance

1. Permit 4447, 8/1/37--open frame porch.

2. Permit 4069, 10/1/37--put dormer on roof--owner, F.W. McAvoy

44. Description of Environment and Outbuildings.

This is a moderate size lot with a few large and/or old trees. There is a detached two (2) car frame garage in the rear yard.

OFFICE OF HISTORIC PRESERVATION, P.O. BOX 176, JEFFERSON CITY, MISSOURI 65101 SL-AG-018-436
HISTORIC INVENTORY

1 NO 1487 LOCAL #
2 COUNTY
ST. LOUIS
3.LOCATION OF NEGATIVES
LINDA STOCKMAN

4 PRESENT NAME(S)

5 OTHER NAME(S)

6 SPECIFIC LOCATION
323 W. MADISON

7 CITY OR TOWN
K I R K W O O D, M O

8 SITE PLAN WITH NORTH ARROW

S E E M A P

9 COORDINATES
LOT
LANG

10 SITE STRUCTURE
BUILDING X OBJECT

11 ON NAT'L REG? (YES/NO) N

12 IS IT ELIGIBLE? (YES/NO)

13 PART OF HIST DIST (YES/NO) N

14 DIST POTENT (YES/NO)

15 NAME OF ESTABLISHED DISTRICT

16 THEMATIC CATEGORY

17 DATE(S) OR PERIOD
CA 1925

18 STYLE OR DESIGN ECLECTIC
DUTCH COLONIAL REVIV

19 ARCHITECT OR ENGINEER

20 CONTRACTOR OR BUILDER

21 ORIGINAL USE, IF APPARENT
SINGLE FAMILY RESIDENCE

22 PRESENT USE
SINGLE FAMILY RESIDENCE

23 OWNERSHIP PUBLIC
PRIVATE X

24 OWNER'S NAME & ADDRESS (IF KNOWN)

25 OPEN TO PUBLIC (YES/NO) N

26 LOCAL CONTACT PERSON OR ORGANIZATION

27 OTHER SURVEYS IN WHICH INCLUDED

28 NO OF STORIES 01.5

29 BASEMENT (Y/N) Y
FULL (Y/N) Y

30 FOUNDATION MATERIAL
CONCRETE

31 WALL CONSTRUCTION
FRAME

32 ROOF TYPE & MATERIAL
SIDE GAMBREL
ASPHALT SHINGLES

33 NO. OF BAYS
FRONT 4 SIDE 3

34 WALL TREATMENT
WOOD HORIZONTAL LAP SIDING AND STUCCO

35 PLAN SHAPE
IRREGULAR

36 CHANGES (EXPLAIN IN #42) ADDITION X
ALTERED
MOVED

37 CONDITION
INTERIOR
EXTERIOR GOOD

38 PRESERVATION UNDERWAY? (Y/N) N

39 ENDANGERED (YES/NO) N
BY WHAT ?

40 VISIBLE FROM PUBLIC ROAD ? (YES/NO) Y

41 DISTANCE FROM AND FRONTAGE ON ROAD

42 FURTHER DESCRIPTION OF IMPORTANT FEATURES
S E E C O N T I N U A T I O N S H E E T

43 HISTORY AND SIGNIFICANCE
S E E C O N T I N U A T I O N S H E E T

44 DESCRIPTION OF ENVIRONMENT AND OUTBUILDINGS
S E E C O N T I N U A T I O N S H E E T

45 SOURCES OF INFORMATION
S E E C O N T I N U A T I O N S H E E T

P H O T O

46 PREPARED BY
LINDA STOCKMAN

47 ORGANIZATION
KIRKWOOD LANDM COMM.

48 DATE
05/83

49 REVISION DATE(S)

487

323 W. Madison

This building is primarily read as a one-and-a-half story rectangular block with side gambrels. The roof-line features a plain projecting boxed cornice. The primary elevation features a full-width facade veranda. The veranda has a shed roof supported by large wood posts. The primary entrance is central. It contains a single-leaf wood door with multi-lights. It is covered by an aluminum storm door. The windows are double-hung wood sash with multi-lights in the upper sash. They feature wide wood surrounds and narrow wood lug sills. The windows on the primary elevation feature decorative shutters. The home has a one story sun room projecting from the east elevation, a large screened-in porch projecting from the rear elevation and a one story projecting bay on the west elevation. The home features full-width shed dormers on both the primary and rear elevations. The attic level is clad with a stucco finish and the first level is clad with horizontal lap siding.

Office of Historic Preservation
P. O. Box 176
Jefferson City, Missouri 65102
CERTIFIED LOCAL GOVERNMENT PROGRAM
HISTORIC INVENTORY - PHASE 3

KIRKWOOD, MISSOURI

Continuation Sheet 323 W. Madison

43. History and Significance

Permit 8871, 9/1/ 72--convert porch and add to make family room-- Steve S. Miller.

44. Description of Environment and Outbuildings.

This is a moderate size lot with a few large and/or old trees. There is a metal storage shed in the rear yard.

OFFICE OF HISTORIC PRESERVATION, P.O. BOX 176, JEFFERSON CITY, MISSOURI 65101

HISTORIC INVENTORY

1 NO 1495 LOCAL #
2 COUNTY
ST. LOUIS
3. LOCATION OF NEGATIVES
LINDA STOCKMAN

4 PRESENT NAME(S)

5 OTHER NAME(S)

6 SPECIFIC LOCATION
324 W. MADISON

7 CITY OR TOWN
KIRKWOOD, MO

8 SITE PLAN WITH NORTH ARROW
SEE MAP

9 COORDINATES
LOT
LANG

10 SITE / STRUCTURE
BUILDING X / OBJECT

11 ON NAT'L REG? (YES/NO) N

12 IS IT ELIBIBLE? (YES/NO)

13 PART OF HIST DIST (YES/NO) N

14 DIST PCTENT (YES/NO)

15 NAME OF ESTABLISHED DISTRICT

16 THEMATIC CATEGORY

17 DATE(S) OR PERIOD
CA 1885

18 STYLE OR DESIGN VICTORIAN
QUEEN ANNE

19 ARCHITECT OR ENGINEER

20 CONTRACTOR OR BUILDER

21 ORIGINAL USE, IF APPARENT
SINGLE FAMILY RESIDENCE

22 PRESENT USE
SINGLE FAMILY RESIDENCE

23 OWNERSHIP PUBLIC
PRIVATE X

24 OWNER'S NAME & ADDRESS (IF KNOWN)

25 OPEN TO PUBLIC (YES/NO) N

26 LOCAL CONTACT PERSON OR ORGANIZATION

27 OTHER SURVEYS IN WHICH INCLUDED

28 NO OF STORIES 02.5

29 BASEMENT (Y/N) Y
FULL (Y/N) Y

30 FOUNDATION MATERIAL
STONE

31 WALL CONSTRUCTION
FRAME

32 ROOF TYPE & MATERIAL
STEEP HIP
ASPHALT SHINGLES

33 NO. OF BAYS
FRONT 4 SIDE 3

34 WALL TREATMENT
ALUMINUM HORIZONTAL LAP SIDING

35 PLAN SHAPE
IRREGULAR

36 CHANGES (EXPLAIN IN #42) ADDITION X
ALTERED
MOVED

37 CONDITION
INTERIOR
EXTERIOR GOOD

38 PRESERVATION UNDERWAY? (Y/N) N

39 ENDANGERED (YES/NO) N
BY WHAT ?

40 VISIBLE FROM PUBLIC ROAD ?
(YES/NO) Y

41 DISTANCE FROM AND FRONTAGE ON ROAD

42 FURTHER DESCRIPTION OF IMPORTANT FEATURES
SEE CONTINUATION SHEET

43 HISTORY AND SIGNIFICANCE
SEE CONTINUATION SHEET

44 DESCRIPTION OF ENVIRONMENT AND OUTBUILDINGS
SEE CONTINUATION SHEET

45 SOURCES OF INFORMATION
SEE CONTINUATION SHEET

PHOTO

46 PREPARED BY
LINDA STOCKMAN

47 ORGANIZATION
KIRKWOOD LANDM COMM.

48 DATE
05/85

49 REVISION DATE(S)

495

324 W. Madison

This building is primarily read as a two-and-a-half story rectangular block with a steeply pitched hip roof. It features a projecting two story gabled bay on the primary elevation with a one story projecting room addition on the east elevation with a deck projecting from that and a series of room additions which project from the rear elevation creating an irregular plan. The primary elevation features cut-aways on both corners of that elevation. The primary entrance is recessed. It contains double-leaf wood panel doors with wrought iron security doors in place over those doors. The entry features a projecting gable hood supported by wood brackets. There is an entry porch with decorative iron railings. The area of the gabled peak on the projecting gabled facade bay retains its original wood shingles and vertical wood siding. Also, there is a frieze beneath the roof on this home which appears to be of vertical wood siding material. The roof-line features a slightly projecting boxed cornice. For the most part, the home features double-hung wood casement windows with one over one or three vertical over two vertical lights. Also featured are large picture windows, i.e. the projecting room addition on the east elevation. The home also features a gabled wall dormer featuring a projecting window seat at the second level. This dormer and window seat is on the west elevation.

Office of Historic Preservation
P. O. Box 176
Jefferson City, Missouri 65102
CERTIFIED LOCAL GOVERNMENT PROGRAM
HISTORIC INVENTORY - PHASE 3

KIRKWOOD, MISSOURI

Continuation Sheet 324 W. Madison

43. History and Significance

1. Permit 2813, 9/24/53--add 24' X 27' to present kitchen--owner, E. C. _uetzelfeld; builder Fred Bopp.

2. Permit 5772, 10/20/60--add two (2) partition wall sink to make three (3) family apartment--owner, Clarence Robinson

3. Permit 24M43110, 4/13/78--sun deck.

*, ***

44. Description of Environment and Outbuildings.

This is a large lot with several large and/or old trees.

OFFICE OF HISTORIC PRESERVATION, P.O. BOX 176, JEFFERSON CITY, MISSOURI 65101
H I S T O R I C I N V E N T O R Y

SL-AS-016-438

1 NO 1466 LOCAL #
2 COUNTY
ST. LOUIS
3.LOCATION OF NEGATIVES
LINDA STOCKMAN

4 PRESENT NAME(S)

5 OTHER NAME(S)

6 SPECIFIC LOCATION
329 W. MADISON

7 CITY OR TOWN
K I R K W O O D, M O

8 SITE PLAN WITH NORTH ARROW
S E E M A P

9 COORDINATES
LOT SINGL
LANG

10 SITE STRUCTURE
BUILDING X OBJECT

11 ON NAT'L REG? (YES/NO) N

12 IS IT ELIGIBLE? (YES/NO)

13 PART OF HIST DIST (YES/NO) N

14 DIST POTENT (YES/NO)

15 NAME OF ESTABLISHED DISTRICT

16 THEMATIC CATEGORY

17 DATE(S) OR PERIOD
CA 1925

18 STYLE OR DESIGN ECLECTIC
DUTCH COLONIAL REVIV

19 ARCHITECT OR ENGINEER

20 CONTRACTOR OR BUILDER

21 ORIGINAL USE, IF APPARENT
E FAMILY RESIDENCE

22 PRESENT USE
SINGLE FAMILY RESIDENCE

23 OWNERSHIP PUBLIC
PRIVATE X

24 OWNER'S NAME & ADDRESS (IF KNOWN)

25 OPEN TO PUBLIC (YES/NO) N

26 LOCAL CONTACT PERSON OR ORGANIZATION

27 OTHER SURVEYS IN WHICH INCLUDED

28 NO OF STORIES 01.5

29 BASEMENT (Y/N) Y
FULL (Y/N) Y

30 FOUNDATION MATERIAL
CONCRETE

31 WALL CONSTRUCTION
FRAME

32 ROOF TYPE & MATERIAL
SIDE GAMBREL
ASPHALT SHINGLES

33 NO. OF BAYS
FRONT 3 SIDE 2

34 WALL TREATMENT
WOOD HORIZONTAL LAP SIDING

35 PLAN SHAPE
IRREGULAR

36 CHANGES (EXPLAIN IN #42) ADDITION X
ALTERED
MOVED

37 CONDITION
INTERIOR
EXTERIOR GOOD

38 PRESERVATION UNDERWAY? (Y/N) N

39 ENDANGERED (YES/NO) N
BY WHAT ?

40 VISIBLE FROM PUBLIC ROAD ? (YES/NO) Y

41 DISTANCE FROM AND FRONTAGE ON ROAD

P H O T O

42 FURTHER DESCRIPTION OF IMPORTANT FEATURES
S E E C O N T I N U A T I O N S H E E T

43 HISTORY AND SIGNIFICANCE
S E E C O N T I N U A T I O N S H E E T

44 DESCRIPTION OF ENVIRONMENT AND OUTBUILDINGS
S E E C O N T I N U A T I O N S H E E T

45 SOURCES OF INFORMATION
S E E C O N T I N U A T I O N S H E E T

46 PREPARED BY
LINDA STOCKMAN

47 ORGANIZATION
KIRKWOOD LANDM COMM.

48 DATE
05/88

49 REVISION DATE(S)

486

329 W. Madison

This building is primarily read as a one-and-a-half story rectangular block with side gambrels. The roof-line features close rake with overhanging eaves on the primary and rear elevations. The primary and rear elevations also feature full-width shed dormers. The primary entrance is central. It contains a single-leaf wood door with multi-lights. It is topped by a gable hood supported by voluted wood brackets. The door is flanked by smooth pilasters. The windows are double-hung wood sash with multi-lights in the upper sash. They feature wide wood surrounds, wood lug sills and plain wood entablatures. There is a molded frieze in place beneath the roof on the primary elevation. There is a one story room addition projecting from the rear elevation of this building. A one story sunroom projects from the east elevation.

Office of Historic Preservation
P. O. Box 176
Jefferson City, Missouri 65102
CERTIFIED LOCAL GOVERNMENT PROGRAM
HISTORIC INVENTORY - PHASE 3

KIRKWOOD, MISSOURI

Continuation Sheet 329 W. Madison

43. History and Significance

Permit 23M110063, 9/24/80--family room addition.

44. Description of Environment and Outbuildings.

This is a moderate size lot with a few large and/or old trees in the rear yard. There is a metal storage shed in the rear yard.

329

OFFICE OF HISTORIC PRESERVATION, P.O. BOX 176, JEFFERSON CITY, MISSOURI 65101

H I S T O R I C I N V E N T O R Y

1 NO 1496 LOCAL #
2 COUNTY
ST. LOUIS
3.LOCATION OF NEGATIVES
LINDA STOCKMAN

4 PRESENT NAME(S)

5 OTHER NAME(S)

6 SPECIFIC LOCATION
330, 332 W. MADISON

7 CITY OR TOWN
K I R K W O O D, M O

8 SITE PLAN WITH NORTH ARROW

S E E M A P

9 COORDINATES
LOT
LANG

10 SITE X STRUCTURE
BUILDING OBJECT

11 ON NAT'L REG? (YES/NO) N

12 IS IT ELIBIBLE? (YES/NO)

13 PART OF HIST DIST (YES/NO) N

14 DIST POTENT (YES/NO)

15 NAME OF ESTABLISHED DISTRICT

16 THEMATIC CATEGORY

17 DATE(S) OR PERIOD
CA 1958

18 STYLE OR DESIGN MODERN
RANCH

19 ARCHITECT OR ENGINEER
A. J. JOHNSON

20 CONTRACTOR OR BUILDER
ROBERT. R. HOLLAND

21 ORIGINAL USE, IF APPARENT
SINGLE FAMILY RESIDENCE

22 PRESENT USE
SINGLE FAMILY RESIDENCE

23 OWNERSHIP PUBLIC
PRIVATE X

24 OWNER'S NAME & ADDRESS (IF KNOWN)

25 OPEN TO PUBLIC (YES/NO) N

26 LOCAL CONTACT PERSON OR ORGANIZATION

27 OTHER SURVEYS IN WHICH INCLUDED

28 NO OF STORIES 01.0

29 BASEMENT (Y/N) Y
FULL (Y/N) Y

30 FOUNDATION MATERIAL
CONCRETE

31 WALL CONSTRUCTION
FRAME

32 ROOF TYPE & MATERIAL
SIDE GABLE
ASPHALT SHINGLES

33 NO. OF BAYS
FRONT 6 SIDE 2

34 WALL TREATMENT
BRICK VENEER AND PERMA-STONE

35 PLAN SHAPE
RECTANGLE

36 CHANGES (EXPLAIN IN #42) ADDITION
ALTERED
MOVED

37 CONDITION
INTERIOR
EXTERIOR GOOD

38 PRESERVATION UNDERWAY? (Y/N) N

39 ENDANGERED (YES/NO) N
BY WHAT ?

40 VISIBLE FROM PUBLIC ROAD ? (YES/NO) Y

41 DISTANCE FROM AND FRONTAGE ON ROAD

42 FURTHER DESCRIPTION OF IMPORTANT FEATURES
S E E C O N T I N U A T I O N S H E E T

43 HISTORY AND SIGNIFICANCE
S E E C O N T I N U A T I O N S H E E T

44 DESCRIPTION OF ENVIRONMENT AND OUTBUILDINGS
S E E C O N T I N U A T I O N S H E E T

45 SOURCES OF INFORMATION
S E E C O N T I N U A T I O N S H E E T

P H O T O

46 PREPARED BY
LINDA STOCKMAN

47 ORGANIZATION
KIRKWOOD LANDM COMM.

48 DATE
05/88

49 REVISION DATE(S)

496

330, 332 W. Madison

This building is primarily read as one story rectangular block with low side gables. The roof-line features close rake with slightly projecting eaves. The primary elevation features a secondary gable which intersects the main house roof. There are two primary entrances on the north elevation because this is a two family unit. Both entrances contain single-leaf flush wood doors with single small diamond shaped lights in the upper section of the door. These doors are covered by aluminum storm doors. The windows are double-hung metal sash with two horizontal lights over two horizontal lights. The wall area beneath the windows is clad with permastone. The remainder of the wall is clad in brick veneer.

Office of Historic Preservation
P. O. Box 176
Jefferson City, Missouri 65102
CERTIFIED LOCAL GOVERNMENT PROGRAM
HISTORIC INVENTORY - PHASE 3

KIRKWOOD, MISSOURI

Continuation Sheet 330, 332 W. Madison

43. History and Significance
Permit 4782, 3/13/58--one (1) story brick two (2) family, four (4) room and bath--owner and builder, Robert R. Holland, architect, A. J. Johnson.

44. Description of Environment and Outbuildings.
This is a large deep lot with several large and/or old trees.

OFFICE OF HISTORIC PRESERVATION, P.O. BOX 176, JEFFERSON CITY, MISSOURI 65101
HISTORIC INVENTORY

1 NO 1485 LOCAL #
2 COUNTY
ST. LOUIS
3.LOCATION OF NEGATIVES
LINDA STOCKMAN

4 PRESENT NAME(S)

5 OTHER NAME(S)

6 SPECIFIC LOCATION
333 W. MADISON

7 CITY OR TOWN
KIRKWOOD, MO

8 SITE PLAN WITH NORTH ARROW
SEE MAP

9 COORDINATES
LOT
LANG

10 SITE X STRUCTURE
BUILDING OBJECT

11 ON NAT'L REG? (YES/NO) N

12 IS IT ELIBIBLE? (YES/NO)

13 PART OF HIST DIST (YES/NO) N

14 DIST PCTENT (YES/NO)

15 NAME OF ESTABLISHED DISTRICT

16 THEMATIC CATEGORY

17 DATE(S) OR PERIOD
CA 1915

18 STYLE OR DESIGN ECLECTIC
CRAFTSMAN

19 ARCHITECT OR ENGINEER

20 CONTRACTOR OR BUILDER

21 ORIGINAL USE, IF APPARENT
SINGLE FAMILY RESIDENCE

22 PRESENT USE
SINGLE FAMILY RESIDENCE

23 OWNERSHIP PUBLIC
PRIVATE X

24 OWNER'S NAME & ADDRESS (IF KNOWN)

25 OPEN TO PUBLIC (YES/NO) N

26 LOCAL CONTACT PERSON OR ORGANIZATION

27 OTHER SURVEYS IN WHICH INCLUDED

28 NO OF STORIES 01.5

29 BASEMENT (Y/N) Y
FULL (Y/N) Y

30 FOUNDATION MATERIAL
CONCRETE BLOCK

31 WALL CONSTRUCTION
FRAME

32 ROOF TYPE & MATERIAL
SIDE GAMBREL
ASPHALT SHINGLES

33 NO. OF BAYS
FRONT 2 SIDE 3

34 WALL TREATMENT
WOOD SHINGLES AND LAP SIDING

35 PLAN SHAPE
IRREGULAR

36 CHANGES (EXPLAIN IN #42) ADDITION
ALTERED
MOVED

37 CONDITION
INTERIOR
EXTERIOR GOOD

38 PRESERVATION UNDERWAY? (Y/N) N

39 ENDANGERED (YES/NO) N
BY WHAT ?

40 VISIBLE FROM PUBLIC ROAD ? (YES/NO) Y

41 DISTANCE FROM AND FRONTAGE ON ROAD

42 FURTHER DESCRIPTION OF IMPORTANT FEATURES
SEE CONTINUATION SHEET

43 HISTORY AND SIGNIFICANCE
SEE CONTINUATION SHEET

44 DESCRIPTION OF ENVIRONMENT AND OUTBUILDINGS
SEE CONTINUATION SHEET

45 SOURCES OF INFORMATION
SEE CONTINUATION SHEET

PHOTO

46 PREPARED BY
LINDA STOCKMAN

47 ORGANIZATION
KIRKWOOD LANDM COMM.

48 DATE
05/88

49 REVISION DATE(S)

485

333 W. Madison

This building is primarily read as a one-and-a-half story rectangular block with side gambrels. The roof-line features overhanging eaves and a molded frieze. There is an entry porch with a flat roof supported by stylized wood posts which are three-quarter length and rest on solid balustrades. The primary entrance contains a single-leaf wood door with three small lights across the top and three vertical lights filling in the rest of the door. The windows are double-hung wood sash with either three over one or four over one light configurations. They feature narrow wood surrounds and narrow wood lug sills. The home features twin hipped dormers on the primary elevation.

Office of Historic Preservation
P. O. Box 176
Jefferson City, Missouri 65102
CERTIFIED LOCAL GOVERNMENT PROGRAM
HISTORIC INVENTORY - PHASE 3

KIRKWOOD, MISSOURI

Continuation Sheet 333 W. Madison

43. History and Significance

44. Description of Environment and Outbuildings.

This is a large lot with a few large and/or old trees in the back yard. There is a detached one (1) car frame garage in the rear.

OFFICE OF HISTORIC PRESERVATION, P.O. BOX 176, JEFFERSON CITY, MISSOURI 65101

H I S T O R I C I N V E N T O R Y

SLASO17-1

1 NC 1497 LOCAL #
2 COUNTY
ST. LOUIS
3.LOCATION OF NEGATIVES
LINDA STOCKMAN

4 PRESENT NAME(S)

5 OTHER NAME(S)

6 SPECIFIC LOCATION
336 W. MADISON

7 CITY OR TOWN
K I R K W O O D, M O

8 SITE PLAN WITH NORTH ARROW

S E E M A P

9 COORDINATES
LOT
LANG

10 SITE BUILDING X STRUCTURE OBJECT

11 ON NAT'L REG? (YES/NO) N

12 IS IT ELIBISLE? (YES/NO)

13 PART OF HIST DIST (YES/NO) N

14 DIST POTENT (YES/NO)

15 NAME OF ESTABLISHED DISTRICT

16 THEMATIC CATEGORY

17 DATE(S) OR PERIOD
CA 1885

18 STYLE OR DESIGN VICTORIAN
QUEEN ANNE

19 ARCHITECT OR ENGINEER

20 CONTRACTOR OR BUILDER

21 ORIGINAL USE, IF APPARENT
SINGLE FAMILY RESIDENCE

22 PRESENT USE
SINGLE FAMILY RESIDENCE

23 OWNERSHIP PUBLIC
PRIVATE X

24 OWNER'S NAME & ADDRESS (IF KNOWN)

25 OPEN TO PUBLIC (YES/NO) N

26 LOCAL CONTACT PERSON OR ORGANIZATION

27 OTHER SURVEYS IN WHICH INCLUDED

28 NO OF STORIES 02.5

29 BASEMENT (Y/N) Y
FULL (Y/N) Y

30 FOUNDATION MATERIAL
STONE

31 WALL CONSTRUCTION
FRAME

32 ROOF TYPE & MATERIAL
HIP WITH GABLES
ASPHALT SHINGLES

33 NO. OF BAYS
FRONT 2 SIDE 4

34 WALL TREATMENT
STUCCO

35 PLAN SHAPE
IRREGULAR

36 CHANGES (EXPLAIN IN #42) ADDITION
ALTERED
MOVED

37 CONDITION
INTERIOR
EXTERIOR GOOD

38 PRESERVATION UNDERWAY? (Y/N) N

39 ENDANGERED (YES/NO) N
BY WHAT ?

40 VISIBLE FROM PUBLIC ROAD ?
(YES/NO) Y

41 DISTANCE FROM AND FRONTAGE ON ROAD

42 FURTHER DESCRIPTION OF IMPORTANT FEATURES
S E E C O N T I N U A T I O N S H E E T

43 HISTORY AND SIGNIFICANCE
S E E C O N T I N U A T I O N S H E E T

44 DESCRIPTION OF ENVIRONMENT AND OUTBUILDINGS
S E E C O N T I N U A T I O N S H E E T

45 SOURCES OF INFORMATION
S E E C O N T I N U A T I O N S H E E T

P H O T O

46 PREPARED BY
LINDA STOCKMAN

47 ORGANIZATION
KIRKWOOD LANDM COMM.

48 DATE
05/88

49 REVISION DATE(S)

497

336 W. Madison

As is typical of its Queen Ann plan, this building has a interesting and varied roof. It features a primary hip with intersecting gables. There is a triangular dormer on the west elevation, a small hip dormer on the primary elevation and two unmatched hip dormers on the east elevation. The home features a two story cut-away bay which is topped by a gable on its east elevation, a small one story projecting bay plus a projecting oriel on the west elevation. There is a wrap-around facade veranda which features wood tuscan style columns and a plain wood balustrade. The primary entrance contains a single-leaf wood door with a single beveled rectangular glass in the upper half of the door. It is covered by an aluminum storm door. The home features several window types. Many of the windows are double-hung wood sash. Some of these have multi-lights in both sash, the home also features one over one light configurations. Another window type is the single and double-leaf wood casement window with each leaf containing a single light. The roof-line features a plain projecting boxed cornice. The gables are pedimented. There is a large deck projecting from the rear elevation of this building.

Office of Historic Preservation
P. O. Box 176
Jefferson City, Missouri 65102
CERTIFIED LOCAL GOVERNMENT PROGRAM
HISTORIC INVENTORY - PHASE 3

KIRKWOOD, MISSOURI

Continuation Sheet 336 W. Madison

43. History and Significance

1. Permit log notation 950, 1-/2/ 26--add to residence--owner, Francis Brunner.

2. Permit log notation 183, 5/26/30--add to garage--owner F. Brunner.

3. Permit _____, 6/4/86--deck.

*

44. Description of Environment and Outbuildings.

This is a large lot with several large and/or old trees. Part of the rear yard is enclosed by a wood privacy fence. There is a detached two (2) car frame garage in the rear yard.

336

OFFICE OF HISTORIC PRESERVATION, P.O. BOX 176, JEFFERSON CITY, MISSOURI 65101
H I S T O R I C I N V E N T O R Y

1 NO 1484 LOCAL #
2 COUNTY
ST. LOUIS
3.LOCATION OF NEGATIVES
LINDA STOCKMAN

4 PRESENT NAME(S)

5 OTHER NAME(S)

6 SPECIFIC LOCATION
337 W. MADISON

7 CITY OR TOWN
K I R K W O O D, M O

8 SITE PLAN WITH NORTH ARROW
S E E M A P

9 COORDINATES
LOT
LANG

10 SITE X STRUCTURE
BUILDING OBJECT

11 ON NAT'L REG? (YES/NO) N

12 IS IT ELIBIBLE? (YES/NO)

13 PART OF HIST DIST (YES/NO) N

14 DIST POTENT (YES/NO)

15 NAME OF ESTABLISHED DISTRICT

16 THEMATIC CATEGORY

17 DATE(S) OR PERIOD
CA 1905

18 STYLE OR DESIGN ECLECTIC
HOMESTEAD

19 ARCHITECT OR ENGINEER

20 CONTRACTOR OR BUILDER

21 ORIGINAL USE, IF APPARENT
SINGLE FAMILY RESIDENCE

22 PRESENT USE
SINGLE FAMILY RESIDENCE

23 OWNERSHIP PUBLIC
PRIVATE X

24 OWNER'S NAME & ADDRESS (IF KNOWN)

25 OPEN TO PUBLIC (YES/NO) N

26 LOCAL CONTACT PERSON OR ORGANIZATION

27 OTHER SURVEYS IN WHICH INCLUDED

28 NO OF STORIES 02.5

29 BASEMENT (Y/N) Y
FULL (Y/N) Y

30 FOUNDATION MATERIAL
CONCRETE BLOCK

31 WALL CONSTRUCTION
FRAME

32 ROOF TYPE & MATERIAL
INTERSECTING GABLE
ASPHALT SHINGLES

33 NO. OF BAYS
FRONT 3 SIDE 4

34 WALL TREATMENT
WOOD SHINGLES AND LAP SIDING

35 PLAN SHAPE
IRREGULAR

36 CHANGES (EXPLAIN IN #42) ADDITION
ALTERED
MOVED

37 CONDITION
INTERIOR
EXTERIOR GOOD

38 PRESERVATION UNDERWAY? (Y/N) N

39 ENDANGERED (YES/NO) N
BY WHAT ?

40 VISIBLE FROM PUBLIC ROAD ? (YES/NO) Y

41 DISTANCE FROM AND FRONTAGE ON ROAD

42 FURTHER DESCRIPTION OF IMPORTANT FEATURES
S E E C O N T I N U A T I O N S H E E T

43 HISTORY AND SIGNIFICANCE
S E E C O N T I N U A T I O N S H E E T

44 DESCRIPTION OF ENVIRONMENT AND OUTBUILDINGS
S E E C O N T I N U A T I O N S H E E T

45 SOURCES OF INFORMATION
S E E C O N T I N U A T I O N S H E E T

P H O T O

46 PREPARED BY
LINDA STOCKMAN

47 ORGANIZATION
KIRKWOOD LANDM COMM.

48 DATE
05/88

49 REVISION DATE(S)

484

337 W. Madison

This building is primarily read as a two-and-a-half story rectangular block with prominent front-facing gable featuring a hip. There is a two-and-a-half projecting wing on the east elevation. This wing is topped with a gable. The west elevation also features an intersecting gable. The area of the gables is clad with stucco and half-timber. There is a decorative wood shelf supported by regularly spaced brackets beneath the gable. The wall surface of the second level is clad with wood shingles. The first level wall surface is clad with horizontal lap siding. The home features a full-width facade porch featuring posts which are clad with wood shingles and a plain wood balustrade. The primary entrance contains a single-leaf wood panel door which is covered by an aluminum storm door. The home features double-hung wood sash windows with one over one or four over one light configurations. Also featured are double-leaf wood casement windows with multi-lights. The windows on the first level have wide wood surrounds, simple wood entablatures, and narrow wood lug sills. The windows on the second level feature narrow wood surrounds and wood lug sills.

Office of Historic Preservation
P. O. Box 176
Jefferson City, Missouri 65102
CERTIFIED LOCAL GOVERNMENT PROGRAM
HISTORIC INVENTORY - PHASE 3

KIRKWOOD, MISSOURI

Continuation Sheet 337 W. Madison

43. History and Significance

Permit #6475, 10/15/62 - construct 13'x24' frame garage - owner, Nathan & Kathryn Mascia.

*

44. Description of Environment and Outbuildings.

This is a large lot. The rear yard is enclosed by a cedar fence in a picket style. There is a detached 1-car frame garage on the east side of the house.

OFFICE OF HISTORIC PRESERVATION, P.O. BOX 176, JEFFERSON CITY, MISSOURI 65101
H I S T O R I C I N V E N T O R Y

SL-A5012-442

1 NO 1483 LOCAL #
2 COUNTY
ST. LOUIS
3.LOCATION OF NEGATIVES
LINDA STOCKMAN

4 PRESENT NAME(S)

5 OTHER NAME(S)

6 SPECIFIC LOCATION
341 W. MADISON

7 CITY OR TOWN
K I R K W O O D, M O

8 SITE PLAN WITH NORTH ARROW

S E E M A P

9 COORDINATES
LOT
LANG

10 SITE X STRUCTURE
BUILDING OBJECT

11 ON NAT'L REG? (YES/NO) N

12 IS IT ELIBIBLE? (YES/NO)

13 PART OF HIST DIST (YES/NO) N

14 DIST PCTENT (YES/NO)

15 NAME OF ESTABLISHED DISTRICT

16 THEMATIC CATEGORY

17 DATE(S) OR PERIOD
CA 1985

18 STYLE OR DESIGN NEOECLECTIC
NEOCOLONIAL

19 ARCHITECT OR ENGINEER

20 CONTRACTOR OR BUILDER
ROBERT LEAVY

21 ORIGINAL USE, IF APPARENT
SINGLE FAMILY RESIDENCE

22 PRESENT USE
SINGLE FAMILY RESIDENCE

23 OWNERSHIP PUBLIC
PRIVATE X

24 OWNER'S NAME & ADDRESS (IF KNOWN)

25 OPEN TO PUBLIC (YES/NO) N

26 LOCAL CONTACT PERSON OR ORGANIZATION

27 OTHER SURVEYS IN WHICH INCLUDED

28 NO OF STORIES 02.0

29 BASEMENT (Y/N) Y
FULL (Y/N) Y

30 FOUNDATION MATERIAL
CONCRETE

31 WALL CONSTRUCTION
FRAME

32 ROOF TYPE & MATERIAL
SIDE GABLE
ASPHALT SHINGLES

33 NO. OF BAYS
FRONT 5 SIDE 2

34 WALL TREATMENT
VINYL SIDING

35 PLAN SHAPE
IRREGULAR

36 CHANGES (EXPLAIN IN #42) ADDITION
ALTERED
MOVED

37 CONDITION
INTERIOR
EXTERIOR EXCELLENT

38 PRESERVATION UNDERWAY? (Y/N) N

39 ENDANGERED (YES/NO) N
BY WHAT ?

40 VISIBLE FROM PUBLIC ROAD ?
(YES/NO) Y

41 DISTANCE FROM AND FRONTAGE ON ROAD

42 FURTHER DESCRIPTION OF IMPORTANT FEATURES
S E E C O N T I N U A T I O N S H E E T

43 HISTORY AND SIGNIFICANCE
S E E C O N T I N U A T I O N S H E E T

44 DESCRIPTION OF ENVIRONMENT AND OUTBUILDINGS
S E E C O N T I N U A T I O N S H E E T

45 SOURCES OF INFORMATION
S E E C O N T I N U A T I O N S H E E T

P H O T O

46 PREPARED BY
LINDA STOCKMAN

47 ORGANIZATION
KIRKWOOD LANDM COMM.

48 DATE
05/88

49 REVISION DATE(S)

483

341 W. Madison

This building is primarily read as a two story rectangular block with side gables. The roof-line features a plain projecting boxed cornice. The colonial references include the central accentuated facade entrance, the multi-pane window glazing in the sash, the decorative shutters and the symetrical facade presentation. The primary entry contains a single-leaf wood panel door which is flanked by side-lights. The windows are double-hung metal sash with applied cames giving the effect of multi-lights in both sash. There is a full-width facade veranda which features turned wood posts and a turned wood balustrade. An enclosed breezeway projects from the rear of the building and attached to that is a two car garage.

Office of Historic Preservation
P. O. Box 176
Jefferson City, Missouri 65102
CERTIFIED LOCAL GOVERNMENT PROGRAM
HISTORIC INVENTORY - PHASE 3

KIRKWOOD, MISSOURI

Continuation Sheet 341 W. Madison

43. History and Significance

Permit #23N320140, 10/2/85 - New building ($84,700) - Owner, Reagan Properties Inc.; builder, Robert Leavy.

44. Description of Environment and Outbuildings.

This is a large corner lot with a few large trees along the street.

OFFICE OF HISTORIC PRESERVATION, P.O. BOX 176, JEFFERSON CITY, MISSOURI 65101

H I S T O R I C I N V E N T O R Y

1 NC 1498 LOCAL #
2 COUNTY
ST. LOUIS
3.LOCATION OF NEGATIVES
LINDA STOCKMAN

4 PRESENT NAME(S)

5 OTHER NAME(S)

6 SPECIFIC LOCATION
342 W. MADISON

7 CITY OR TOWN
K I R K W O O D, M O

8 SITE PLAN WITH NORTH ARROW
S E E M A P

9 COORDINATES
LOT
LANG

10 SITE X STRUCTURE
BUILDING X OBJECT

11 ON NAT'L REG? (YES/NO) N

12 IS IT ELIBIBLE? (YES/NO)

13 PART OF HIST DIST (YES/NO) N

14 DIST POTENT (YES/NO)

15 NAME OF ESTABLISHED DISTRICT

16 THEMATIC CATEGORY

17 DATE(S) OR PERIOD
CA 1885

18 STYLE OR DESIGN VICTORIAN
QUEEN ANNE

19 ARCHITECT OR ENGINEER

20 CONTRACTOR OR BUILDER

21 ORIGINAL USE, IF APPARENT
SINGLE FAMILY RESIDENCE

22 PRESENT USE
SINGLE FAMILY RESIDENCE

23 OWNERSHIP PUBLIC
PRIVATE X

24 OWNER'S NAME & ADDRESS (IF KNOWN)

25 OPEN TO PUBLIC (YES/NO) N

26 LOCAL CONTACT PERSON OR ORGANIZATION

27 OTHER SURVEYS IN WHICH INCLUDED

28 NO OF STORIES 02.5

29 BASEMENT (Y/N) Y
FULL (Y/N) Y

30 FOUNDATION MATERIAL
STONE

31 WALL CONSTRUCTION
FRAME

32 ROOF TYPE & MATERIAL
TRI-GABLE
ASPHALT SHINGLES

33 NO. OF BAYS
FRONT 3 SIDE 2

34 WALL TREATMENT
WOOD LAP SIDING AND WOOD SHINGLES

35 PLAN SHAPE
IRREGULAR

36 CHANGES (EXPLAIN IN #42) ADDITION
ALTERED
MOVED

37 CONDITION
INTERIOR
EXTERIOR GOOD

38 PRESERVATION UNDERWAY? (Y/N) N

39 ENDANGERED (YES/NO) N
BY WHAT ?

40 VISIBLE FROM PUBLIC ROAD ? (YES/NO) Y

41 DISTANCE FROM AND FRONTAGE ON ROAD

42 FURTHER DESCRIPTION OF IMPORTANT FEATURES
S E E C O N T I N U A T I O N S H E E T

43 HISTORY AND SIGNIFICANCE
S E E C O N T I N U A T I O N S H E E T

44 DESCRIPTION OF ENVIRONMENT AND OUTBUILDINGS
S E E C O N T I N U A T I O N S H E E T

45 SOURCES OF INFORMATION
S E E C O N T I N U A T I O N S H E E T

P H O T O

46 PREPARED BY
LINDA STOCKMAN

47 ORGANIZATION
KIRKWOOD LANDM COMM.

48 DATE
05/88

49 REVISION DATE(S)

498

342 W. Madison

As is typical of its Victorian plan, this building features an irregular plan with an interesting roof. Primarily the roof-line features three gables with returns. There is a triangular dormer on the east elevation, and a turret on the northeast corner of the building. This is a round turret with a conical roof. The home features a two story projecting cut-away bay on the east elevation, and a two story cut-away bay on the primary elevation. The primary entrance is off-center. It contains a single-leaf wood panel door topped by transom. The home features a wrap-around entry porch with a intersecting gable roof. The porch features tuscan style wood columns with plain wood balustrade, a wood floor and wood stairs. The majority of the windows on the home are double-hung wood sash with one over one light configurations. The turret windows are single-leaf wood casement windows featuring a diamond light configuration. There are other single-leaf wood casement windows on the home, each leaf containing a single pane of glass. There is an open frame entry porch projecting from the rear of this building. The roof-line features a plain projecting boxed cornice. The gable peak areas have been boxed and that area is covered with wood shingles as is the wall surface of the entire second story level. The first story level is clad in horizontal lap siding material.

Office of Historic Preservation
P. O. Box 176
Jefferson City, Missouri 65102
CERTIFIED LOCAL GOVERNMENT PROGRAM
HISTORIC INVENTORY - PHASE 3

KIRKWOOD, MISSOURI

Continuation Sheet 342 W. Madison

43. History and Significance

Occupancy permit, 10/2/75--Kathryb L. Black.

*

44. Description of Environment and Outbuildings.

This is a large corner lot with sereval large and/or old trees. There is a detached one (1) car frame garage in the rear yard.

OFFICE OF HISTORIC PRESERVATION, P.O. BOX 176, JEFFERSON CITY, MISSOURI 65101

H I S T O R I C I N V E N T O R Y

SLMSC2-4H5

1 NO 1453 LOCAL #
2 COUNTY
ST. LOUIS
3.LOCATION OF NEGATIVES
LINDA STOCKMAN

4 PRESENT NAME(S)

5 OTHER NAME(S)

6 SPECIFIC LOCATION
401 W. MADISON

7 CITY OR TOWN
K I R K W O O D, M O

8 SITE PLAN WITH NORTH ARROW

S E E M A P

9 COORDINATES
LOT
LANG

10 SITE X STRUCTURE
BUILDING OBJECT

11 ON NAT'L REG? (YES/NO) N

12 IS IT ELIBIBLE? (YES/NO)

13 PART OF HIST DIST (YES/NO) N

14 DIST POTENT (YES/NO)

15 NAME OF ESTABLISHED DISTRICT

16 THEMATIC CATEGORY

17 DATE(S) OR PERIOD
CA 1920

18 STYLE OR DESIGN ECLECTIC
CRAFTSMAN

19 ARCHITECT OR ENGINEER

20 CONTRACTOR OR BUILDER

21 ORIGINAL USE, IF APPARENT
SINGLE FAMILY RESIDENCE

22 PRESENT USE
SINGLE FAMILY RESIDENCE

23 OWNERSHIP PUBLIC
PRIVATE X

24 OWNER'S NAME & ADDRESS (IF KNOWN)

25 OPEN TO PUBLIC (YES/NO) N

26 LOCAL CONTACT PERSON OR ORGANIZATION

27 OTHER SURVEYS IN WHICH INCLUDED

28 NO OF STORIES 01.5

29 BASEMENT (Y/N) Y
FULL (Y/N) Y

30 FOUNDATION MATERIAL
CONCRETE

31 WALL CONSTRUCTION
FRAME

32 ROOF TYPE & MATERIAL
SIDE GABLE
ASPHALT SHINGLES

33 NO. OF BAYS
FRONT 3 SIDE 2

34 WALL TREATMENT
STUCCO

35 PLAN SHAPE
IRREGULAR

36 CHANGES (EXPLAIN IN #42) ADDITION
ALTERED
MOVED

37 CONDITION
INTERIOR
EXTERIOR GOOD

38 PRESERVATION UNDERWAY? (Y/N) N

39 ENDANGERED (YES/NO) N
BY WHAT ?

40 VISIBLE FROM PUBLIC ROAD ? (YES/NO) Y

41 DISTANCE FROM AND FRONTAGE ON ROAD

P H O T O

42 FURTHER DESCRIPTION OF IMPORTANT FEATURES
S E E C O N T I N U A T I O N S H E E T

43 HISTORY AND SIGNIFICANCE
S E E C O N T I N U A T I O N S H E E T

44 DESCRIPTION OF ENVIRONMENT AND OUTBUILDINGS
S E E C O N T I N U A T I O N S H E E T

45 SOURCES OF INFORMATION
S E E C O N T I N U A T I O N S H E E T

46 PREPARED BY
LINDA STOCKMAN

47 ORGANIZATION
KIRKWOOD LANDM COMM.

48 DATE
05/88

49 REVISION DATE(S)

453

401 W. Madison

This building is primarily read as a one-and-a-half story rectangular block with side gables. The roof-line features moderately overhanging eaves. The primary elevation features a gabled dormer. There is a screened-in porch projecting from the east elevation and a small screened-in porch projecting from the rear elevation. The primary entrance is central. It contains a single-leaf wood door with three vertical lights in the the upper one-third. It is covered by a wood storm door. It is topped by a gabled hood supported by wood brackets. The windows are double-hung wood sash with three over three light configurations. On the first level, the windows feature brick soldier-course sills. The second level windows feature narrow wood lug sills.

Office of Historic Preservation
P. O. Box 176
Jefferson City, Missouri 65102
CERTIFIED LOCAL GOVERNMENT PROGRAM
HISTORIC INVENTORY - PHASE 3

KIRKWOOD, MISSOURI

Continuation Sheet 401 W. Madison

43. History and Significance

Occupancy permit 23N320063, 4/23/51--owner, Glennon Rieffer

44. Description of Environment and Outbuildings.

This is a large corner lot with several large and/or old trees. There is a detached One (1) car frame garage in the rear yard.

491

OFFICE OF HISTORIC PRESERVATION, P.O. BOX 176, JEFFERSON CITY, MISSOURI 65101
HISTORIC INVENTORY

1 NC 1454 LOCAL #
2 COUNTY
ST. LOUIS
3.LOCATION OF NEGATIVES
LINDA STOCKMAN

4 PRESENT NAME(S)

5 OTHER NAME(S)

6 SPECIFIC LOCATION
407 W. MADISON

7 CITY OR TOWN
KIRKWOOD, MO

8 SITE PLAN WITH NORTH ARROW
SEE MAP

9 COORDINATES
LOT
LANG

10 SITE / STRUCTURE
BUILDING X / OBJECT

11 ON NAT'L REG? (YES/NO) N

12 IS IT ELIBIBLE? (YES/NO)

13 PART OF HIST DIST (YES/NO) N

14 DIST POTENT (YES/NO)

15 NAME OF ESTABLISHED DISTRICT

16 THEMATIC CATEGORY

17 DATE(S) OR PERIOD
CA 1946

18 STYLE OR DESIGN ECLECTIC
CRAFTSMAN

19 ARCHITECT OR ENGINEER

20 CONTRACTOR OR BUILDER
FRANCIS S. HSITZ

21 ORIGINAL USE, IF APPARENT
SINGLE FAMILY RESIDENCE

22 PRESENT USE
SINGLE FAMILY RESIDENCE

23 OWNERSHIP PUBLIC
PRIVATE X

24 OWNER'S NAME & ADDRESS (IF KNOWN)

25 OPEN TO PUBLIC (YES/NO) N

26 LOCAL CONTACT PERSON OR ORGANIZATION

27 OTHER SURVEYS IN WHICH INCLUDED

28 NO OF STORIES 01.5

29 BASEMENT (Y/N) Y
FULL (Y/N) Y

30 FOUNDATION MATERIAL
CONCRETE

31 WALL CONSTRUCTION
FRAME

32 ROOF TYPE & MATERIAL
SIDE GABLE
ASPHALT SHINGLES

33 NO. OF BAYS
FRONT 3 SIDE 3

34 WALL TREATMENT
WOOD HORIZONTAL LAP SIDING

35 PLAN SHAPE
IRREGULAR

36 CHANGES (EXPLAIN IN #42) ADDITION
ALTERED
MOVED

37 CONDITION
INTERIOR
EXTERIOR GOOD

38 PRESERVATION UNDERWAY? (Y/N) N

39 ENDANGERED (YES/NO) N
BY WHAT ?

40 VISIBLE FROM PUBLIC ROAD ? (YES/NO) Y

41 DISTANCE FROM AND FRONTAGE ON ROAD

42 FURTHER DESCRIPTION OF IMPORTANT FEATURES
SEE CONTINUATION SHEET

43 HISTORY AND SIGNIFICANCE
SEE CONTINUATION SHEET

44 DESCRIPTION OF ENVIRONMENT AND OUTBUILDINGS
SEE CONTINUATION SHEET

45 SOURCES OF INFORMATION
SEE CONTINUATION SHEET

PHOTO

46 PREPARED BY
LINDA STOCKMAN

47 ORGANIZATION
KIRKWOOD LANDM COMM.

48 DATE
05/88

49 REVISION DATE(S)

454

407 W. Madison

This building is primarily read as a one-and-a-half story rectangular block with side gables. The roof-line features a plain projecting boxed cornice. There is a projecting gabled bay on the west elevation toward the rear of the building. The primary elevation is dominated by a projecting gabled bay. The gable of this bay extends to form a cover for the entry porch. The primary entrance contains a single-leaf wood door with six lights in the upper one-third. The entry porch features a false wall with an arched opening. The windows are double-hung wood sash with six over one light configuraitons. They feature wide wood surrounds and narrow wood lug sills.

Office of Historic Preservation
P. O. Box 176
Jefferson City, Missouri 65102
CERTIFIED LOCAL GOVERNMENT PROGRAM
HISTORIC INVENTORY - PHASE 3

KIRKWOOD, MISSOURI

Continuation Sheet 407 W. Madison

43. History and Significance

Permit 1076, 6/19/46, five (5) rooms and bath, one (1) story, separate garage--owner & builder, F. S. (Francis) Hsitz.

44. Description of Environment and Outbuildings.

This is a moderate size open lot with several large and/or old trees in the rear yard.

407

OFFICE OF HISTORIC PRESERVATION, P.O. BOX 176, JEFFERSON CITY, MISSOURI 65101
H I S T O R I C I N V E N T O R Y

SUNSOFT - HKD

1 NO 14.3 LOCAL #
2 COUNTY
ST. LOUIS
3.LOCATION OF NEGATIVES
LINDA STOCKMAN

4 PRESENT NAME(S)

5 OTHER NAME(S)

6 SPECIFIC LOCATION
410 W. MADISON

7 CITY OR TOWN
K I R K W O O D, M O

8 SITE PLAN WITH NORTH ARROW
S E E M A P

9 COORDINATES
LOT
LANG

10 SITE X STRUCTURE OBJECT
BUILDING

11 ON NAT'L REG? (YES/NO) N

12 IS IT ELIBIBLE? (YES/NO)

13 PART OF HIST DIST (YES/NO) N

14 DIST PCTENT (YES/NO)

15 NAME OF ESTABLISHED DISTRICT

16 THEMATIC CATEGORY

17 DATE(S) OR PERIOD
CA 1920

18 STYLE OR DESIGN ECLECTIC
BUNGALOW

19 ARCHITECT OR ENGINEER

20 CONTRACTOR OR BUILDER

21 ORIGINAL USE, IF APPARENT
SINGLE FAMILY RESIDENCE

22 PRESENT USE
SINGLE FAMILY RESIDENCE

23 OWNERSHIP PUBLIC
PRIVATE X

24 OWNER'S NAME & ADDRESS (IF KNOWN)

25 OPEN TO PUBLIC (YES/NO) N

26 LOCAL CONTACT PERSON OR ORGANIZATION

27 OTHER SURVEYS IN WHICH INCLUDED

28 NO OF STORIES 01.0

29 BASEMENT (Y/N) Y
FULL (Y/N) Y

30 FOUNDATION MATERIAL
CONCRETE

31 WALL CONSTRUCTION
FRAME

32 ROOF TYPE & MATERIAL
SIDE GABLE
ASPHALT SHINGLES

33 NO. OF BAYS
FRONT 3 SIDE 2

34 WALL TREATMENT
ALUMINUM LAP SIDING

35 PLAN SHAPE
IRREGULAR

36 CHANGES (EXPLAIN IN #42) ADDITION X
ALTERED
MOVED

37 CONDITION
INTERIOR
EXTERIOR EXCELLENT

38 PRESERVATION UNDERWAY? (Y/N) N

39 ENDANGERED (YES/NO) N
BY WHAT ?

40 VISIBLE FROM PUBLIC ROAD ? (YES/NO) Y

41 DISTANCE FROM AND FRONTAGE ON ROAD

P H O T O

42 FURTHER DESCRIPTION OF IMPORTANT FEATURES
S E E C O N T I N U A T I O N S H E E T

43 HISTORY AND SIGNIFICANCE
S E E C O N T I N U A T I O N S H E E T

44 DESCRIPTION OF ENVIRONMENT AND OUTBUILDINGS
S E E C O N T I N U A T I O N S H E E T

45 SOURCES OF INFORMATION
S E E C O N T I N U A T I O N S H E E T

46 PREPARED BY
LINDA STOCKMAN

47 ORGANIZATION
KIRKWOOD LANDM COMM.

48 DATE
05/88

49 REVISION DATE(S)

443

410 W. Madison

This building is primarily read as a one story rectangular block with side gables. The roof-line features widely overhanging eaves. There is a projecting wing on its east elevation and a projecting screened-in porch on the rear elevation. The primary elevation is dominated by a full-width entry porch which features a wood balustrade. However, only the area over the primary entrance is covered by a roof, that is a gable roof. The primary entrance is central. It contains a single-leaf wood panel door with two small rectangular lights at the top. It is covered by a wood storm door and flanked by decorative aluminum shutters. The windows are double-hung wood sash with either three over one or four over one light configurations. They are flanked by decorative aluminum shutters and their surrounds and sills have been covered by aluminum material.

Office of Historic Preservation
P. O. Box 176
Jefferson City, Missouri 65102
CERTIFIED LOCAL GOVERNMENT PROGRAM
HISTORIC INVENTORY - PHASE 3

KIRKWOOD, MISSOURI

Continuation Sheet 410 W. Madison

43. History and Significance

Permit 3379, 1937--garage--owner, Mrs Harry L. Walker

44. Description of Environment and Outbuildings.

This is a small narrow lot with a few trees in the rear yard.

OFFICE OF HISTORIC PRESERVATION, P.O. BOX 176, JEFFERSON CITY, MISSOURI 65101

H I S T O R I C I N V E N T O R Y

1 NO 1455 LOCAL #
2 COUNTY
ST. LOUIS
3.LOCATION OF NEGATIVES
LINDA STOCKMAN

4 PRESENT NAME(S)

5 OTHER NAME(S)

6 SPECIFIC LOCATION
413 W. MADISON

7 CITY OR TOWN
K I R K W O O D, M O

8 SITE PLAN WITH NORTH ARROW
S E E M A P

9 COORDINATES
LOT
LANG

10 SITE X STRUCTURE
BUILDING OBJECT

11 ON NAT'L REG? (YES/NO) N

12 IS IT ELIBIBLE? (YES/NO)

13 PART OF HIST DIST (YES/NO) N

14 DIST PCTENT (YES/NO)

15 NAME OF ESTABLISHED DISTRICT

16 THEMATIC CATEGORY

17 DATE(S) OR PERIOD
CA 1947

18 STYLE OR DESIGN MODERN
RANCH

19 ARCHITECT OR ENGINEER

20 CONTRACTOR OR BUILDER
A.H. KAUFFMAN JR.

21 ORIGINAL USE, IF APPARENT
SINGLE FAMILY RESIDENCE

22 PRESENT USE
SINGLE FAMILY RESIDENCE

23 OWNERSHIP PUBLIC
PRIVATE X

24 OWNER'S NAME & ADDRESS (IF KNOWN)

25 OPEN TO PUBLIC (YES/NO) N

26 LOCAL CONTACT PERSON OR ORGANIZATION

27 OTHER SURVEYS IN WHICH INCLUDED

28 NO OF STORIES 01.0

29 BASEMENT (Y/N) Y
FULL (Y/N) Y

30 FOUNDATION MATERIAL
CONCRETE

31 WALL CONSTRUCTION
FRAME

32 ROOF TYPE & MATERIAL
SIDE GABLE
ASPHALT SHINGLES

33 NO. OF BAYS
FRONT 3 SIDE 3

34 WALL TREATMENT
PAINTED PLYWOOD

35 PLAN SHAPE
IRREGULAR

36 CHANGES (EXPLAIN IN #42) ADDITION
ALTERED
MOVED

37 CONDITION
INTERIOR
EXTERIOR FAIR

38 PRESERVATION UNDERWAY? (Y/N) N

39 ENDANGERED (YES/NO) N
BY WHAT ?

40 VISIBLE FROM PUBLIC ROAD ?
(YES/NO) Y

41 DISTANCE FROM AND FRONTAGE ON ROAD

P H O T O

42 FURTHER DESCRIPTION OF IMPORTANT FEATURES
S E E C O N T I N U A T I O N S H E E T

43 HISTORY AND SIGNIFICANCE
S E E C O N T I N U A T I O N S H E E T

44 DESCRIPTION OF ENVIRONMENT AND OUTBUILDINGS
S E E C O N T I N U A T I O N S H E E T

45 SOURCES OF INFORMATION
S E E C O N T I N U A T I O N S H E E T

46 PREPARED BY
LINDA STOCKMAN

47 ORGANIZATION
KIRKWOOD LANDM COMM.

48 DATE
05/88

49 REVISION DATE(S)

455

413 W. Madison

This building is primarily read as a one story rectangular block with side gables. The roof-line features close rake with slightly projecting eaves. The primary entrance is central. It contains a single-leaf wood door with nine lights in the upper half. It is covered by an aluminum storm door. It is flanked by smooth wood pilasters and topped by a plain wood entablature. There is a shed-like hood in place above this entrance. The primary elevation also features a small secondary gable which intersects the main house roof. The area of the gable is clad with vertical ship-lap siding. The windows are double-hung metal sash. The home features various light configurations, i.e. six over one and one over one. There is a projecting porch room on the rear elevation of this building.

Office of Historic Preservation
P. O. Box 176
Jefferson City, Missouri 65102
CERTIFIED LOCAL GOVERNMENT PROGRAM
HISTORIC INVENTORY - PHASE 3

KIRKWOOD, MISSOURI

Continuation Sheet 413 W. Madison

43. History and Significance

Permit 1346, 2/18/47--one (1) story, four (4) rooms and Bath--owner & builder, A. H. Kauffman Jr.

44. Description of Environment and Outbuildings.

This is a moderate size open lot with several large and/or old trees in the rear yard.

OFFICE OF HISTORIC PRESERVATION, P.O. BOX 176, JEFFERSON CITY, MISSOURI 65101

H I S T O R I C I N V E N T O R Y

1 NO 1442 LOCAL #

2 COUNTY
ST. LOUIS

3.LOCATION OF NEGATIVES
LINDA STOCKMAN

4 PRESENT NAME(S)

5 OTHER NAME(S)

6 SPECIFIC LOCATION
416 W. MADISON

7 CITY OR TOWN
K I R K W O O D, M O

8 SITE PLAN WITH NORTH ARROW
S E E M A P

9 COORDINATES
LOT
LANG

10 SITE / STRUCTURE
BUILDING X / OBJECT

11 ON NAT'L REG? (YES/NO) N

12 IS IT ELIBIBLE? (YES/NO)

13 PART OF HIST DIST (YES/NO) N

14 DIST POTENT (YES/NO)

15 NAME OF ESTABLISHED DISTRICT

16 THEMATIC CATEGORY

17 DATE(S) OR PERIOD
CA 1920

18 STYLE OR DESIGN ECLECTIC
BUNGALOW

19 ARCHITECT OR ENGINEER

20 CONTRACTOR OR BUILDER

21 ORIGINAL USE, IF APPARENT
SINGLE FAMILY RESIDENCE

22 PRESENT USE
SINGLE FAMILY RESIDENCE

23 OWNERSHIP PUBLIC
PRIVATE X

24 OWNER'S NAME & ADDRESS (IF KNOWN)

25 OPEN TO PUBLIC (YES/NO) N

26 LOCAL CONTACT PERSON OR ORGANIZATION

27 OTHER SURVEYS IN WHICH INCLUDED

28 NO OF STORIES 01.0

29 BASEMENT (Y/N) Y
FULL (Y/N) Y

30 FOUNDATION MATERIAL
CONCRETE

31 WALL CONSTRUCTION
FRAME

32 ROOF TYPE & MATERIAL
FRONT GABLE
ASPHALT SHINGLES

33 NO. OF BAYS
FRONT 3 SIDE 4

34 WALL TREATMENT
STUCCO

35 PLAN SHAPE
RECTANGLE

36 CHANGES (EXPLAIN IN #42) ADDITION 1
ALTERED
MOVED

37 CONDITION
INTERIOR
EXTERIOR POOR

38 PRESERVATION UNDERWAY? (Y/N) N

39 ENDANGERED (YES/NO) N
BY WHAT ?

40 VISIBLE FROM PUBLIC ROAD ? (YES/NO) Y

41 DISTANCE FROM AND FRONTAGE ON ROAD

P H O T O

42 FURTHER DESCRIPTION OF IMPORTANT FEATURES
S E E C O N T I N U A T I O N S H E E T

43 HISTORY AND SIGNIFICANCE
S E E C O N T I N U A T I O N S H E E T

44 DESCRIPTION OF ENVIRONMENT AND OUTBUILDINGS
S E E C O N T I N U A T I O N S H E E T

45 SOURCES OF INFORMATION
S E E C O N T I N U A T I O N S H E E T

46 PREPARED BY
LINDA STOCKMAN

47 ORGANIZATION
KIRKWOOD LANDM COMM.

48 DATE
05/88

49 REVISION DATE(S)

442

416 W. Madison

This building is primarily read as a one story rectangular block with a front-facing gable. The roof-line is slightly projecting. The primary elevation is dominated by a full-width entry porch. This entry porch features a hip roof supported by large half-length wood posts which rest on a solid stucco balustrade. The primary entrance is slightly off-center. It contains a single-leaf wood door with three vertical lights in the upper half of the door. It is covered by an aluminum storm door. The windows are double-hung wood sash with three over one light configurations. They feature wide wood surrounds and narrow wood lug sills. There is a projecting room addition on the rear of this building.

Office of Historic Preservation
P. O. Box 176
Jefferson City, Missouri 65102
CERTIFIED LOCAL GOVERNMENT PROGRAM
HISTORIC INVENTORY - PHASE 3

KIRKWOOD, MISSOURI

Continuation Sheet 416 W. Madison

43. History and Significance

Permit 23N320021, 4/3/79--bedroom

44. Description of Environment and Outbuildings.

This is a moderate size lot. The rear yard is enclosed by a chain-link fence.

416

OFFICE OF HISTORIC PRESERVATION, P.O. BOX 176, JEFFERSON CITY, MISSOURI 65101
H I S T O R I C I N V E N T O R Y

SLA5018-1150

1 NO 1456 LOCAL #
2 COUNTY
ST. LOUIS
3.LOCATION OF NEGATIVES
LINDA STOCKMAN

4 PRESENT NAME(S)

5 OTHER NAME(S)

6 SPECIFIC LOCATION
417 W. MADISON

7 CITY OR TOWN
K I R K W O O D, M O

8 SITE PLAN WITH NORTH ARROW
S E E M A P

9 COORDINATES
LOT
LANG

10 SITE / STRUCTURE / BUILDING X / OBJECT

11 ON NAT'L REG? (YES/NO) N

12 IS IT ELIBIBLE? (YES/NO)

13 PART OF HIST DIST (YES/NO) N

14 DIST PCTENT (YES/NO)

15 NAME OF ESTABLISHED DISTRICT

16 THEMATIC CATEGORY

17 DATE(S) OR PERIOD
CA 1947

18 STYLE OR DESIGN MODERN
RANCH

19 ARCHITECT OR ENGINEER

20 CONTRACTOR OR BUILDER
A.H. KAUFFMAN JR.

21 ORIGINAL USE, IF APPARENT
SINGLE FAMILY RESIDENCE

22 PRESENT USE
SINGLE FAMILY RESIDENCE

23 OWNERSHIP PUBLIC
PRIVATE X

24 OWNER'S NAME & ADDRESS (IF KNOWN)

25 OPEN TO PUBLIC (YES/NO) N

26 LOCAL CONTACT PERSON OR ORGANIZATION

27 OTHER SURVEYS IN WHICH INCLUDED

28 NO OF STORIES 01.0

29 BASEMENT (Y/N) Y
FULL (Y/N) Y

30 FOUNDATION MATERIAL
CONCRETE

31 WALL CONSTRUCTION
FRAME

32 ROOF TYPE & MATERIAL
SIDE GABLE
ASPHALT SHINGLES

33 NO. OF BAYS
FRONT 3 SIDE 2

34 WALL TREATMENT
ASBESTOS SHINGLES

35 PLAN SHAPE
IRREGULAR

36 CHANGES (EXPLAIN IN #42) ADDITION X
ALTERED
MOVED

37 CONDITION
INTERIOR
EXTERIOR GOOD

38 PRESERVATION UNDERWAY? (Y/N) N

39 ENDANGERED (YES/NO) N
BY WHAT ?

40 VISIBLE FROM PUBLIC ROAD ? (YES/NO) Y

41 DISTANCE FROM AND FRONTAGE ON ROAD

42 FURTHER DESCRIPTION OF IMPORTANT FEATURES
S E E C O N T I N U A T I O N S H E E T

43 HISTORY AND SIGNIFICANCE
S E E C O N T I N U A T I O N S H E E T

44 DESCRIPTION OF ENVIRONMENT AND OUTBUILDINGS
S E E C O N T I N U A T I O N S H E E T

45 SOURCES OF INFORMATION
S E E C O N T I N U A T I O N S H E E T

P H O T O

46 PREPARED BY
LINDA STOCKMAN

47 ORGANIZATION
KIRKWOOD LANDM COMM.

48 DATE
05/88

49 REVISION DATE(S)

456

417 W. Madison

This building is primarily read as a one story rectangular block with side gables. The roof-line features close rake with slightly overhanging eaves. The primary entrance is central. It contains a single-leaf metal clad panel style door. It is flanked by fluted pilasters and topped by a large lintel. The windows are double-hung metal sash with both six over one and one over one light configurations. There is a room addition projecting from the rear elevation of the building.

Office of Historic Preservation
P. O. Box 176
Jefferson City, Missouri 65102
CERTIFIED LOCAL GOVERNMENT PROGRAM
HISTORIC INVENTORY - PHASE 3

KIRKWOOD, MISSOURI

Continuation Sheet 417 W. Madison

43. History and Significance

1. Permit 1345, 2/18/47--four (4) room and bath, one (1) story frame dwelling--owner & builder, A. H. Kauffman, Jr.

2. Permit 7284, 5/18/65--add frame family room to rear of existing residence.

44. Description of Environment and Outbuildings.

This is a moderate size lot with a couple of large and/or old trees in the rear yard. The rear yard is enclosed by a picket fence.

417

OFFICE OF HISTORIC PRESERVATION, P.O. BOX 176, JEFFERSON CITY, MISSOURI 65101

H I S T O R I C I N V E N T O R Y

SLA5017-4151

1 NC 1457 LOCAL #
2 COUNTY
ST. LOUIS
3.LOCATION OF NEGATIVES
LINDA STOCKMAN

4 PRESENT NAME(S)

5 OTHER NAME(S)

6 SPECIFIC LOCATION
421 W. MADISON

7 CITY OR TOWN
K I R K W O O D, M O

8 SITE PLAN WITH NORTH ARROW

S E E M A P

9 COORDINATES
LOT
LANG

10 SITE / STRUCTURE
BUILDING X / OBJECT

11 ON NAT'L REG? (YES/NO) N

12 IS IT ELIBIBLE? (YES/NO)

13 PART OF HIST DIST (YES/NO) N

14 DIST POTENT (YES/NO)

15 NAME OF ESTABLISHED DISTRICT

16 THEMATIC CATEGORY

17 DATE(S) OR PERIOD
CA 1947

18 STYLE OR DESIGN MODERN
RANCH

19 ARCHITECT OR ENGINEER

20 CONTRACTOR OR BUILDER
A.H. KAUFFMAN JR.

21 ORIGINAL USE, IF APPARENT
SINGLE FAMILY RESIDENCE

22 PRESENT USE
SINGLE FAMILY RESIDENCE

23 OWNERSHIP PUBLIC
PRIVATE X

24 OWNER'S NAME & ADDRESS (IF KNOWN)

25 OPEN TO PUBLIC (YES/NO) N

26 LOCAL CONTACT PERSON OR ORGANIZATION

27 OTHER SURVEYS IN WHICH INCLUDED

28 NO OF STORIES 01.0

29 BASEMENT (Y/N) Y
FULL (Y/N) Y

30 FOUNDATION MATERIAL
CONCRETE

31 WALL CONSTRUCTION
FRAME

32 ROOF TYPE & MATERIAL
SIDE GABLE
ASPHALT SHINGLES

33 NO. OF BAYS
FRONT 3 SIDE 2

34 WALL TREATMENT
ASBESTOS SHINGLE

35 PLAN SHAPE
IRREGULAR

36 CHANGES (EXPLAIN IN #42) ADDITION X
ALTERED
MOVED

37 CONDITION
INTERIOR
EXTERIOR GOOD

38 PRESERVATION UNDERWAY? (Y/N) N

39 ENDANGERED (YES/NO) N
BY WHAT ?

40 VISIBLE FROM PUBLIC ROAD ? (YES/NO) Y

41 DISTANCE FROM AND FRONTAGE ON ROAD

42 FURTHER DESCRIPTION OF IMPORTANT FEATURES
S E E C O N T I N U A T I O N S H E E T

43 HISTORY AND SIGNIFICANCE
S E E C O N T I N U A T I O N S H E E T

44 DESCRIPTION OF ENVIRONMENT AND OUTBUILDINGS
S E E C O N T I N U A T I O N S H E E T

45 SOURCES OF INFORMATION
S E E C O N T I N U A T I O N S H E E T

P H O T O

46 PREPARED BY
LINDA STOCKMAN

47 ORGANIZATION
KIRKWOOD LANDM COMM.

48 DATE
05/88

49 REVISION DATE(S)

457

421 W. Madison

This building is primarily read as a one story rectangular block with side gables. The roof-line features close rake with slightly projecting eaves. A porch room projects on the primary elevation. The walls of this room are constructed of a series of storm doors that have been fixed into place, that is they are not working storm doors. The primary entrance contains a single-leaf wood panel door. The windows are double-hung metal sash with both six over one and one over one light configurations.

Office of Historic Preservation
P. O. Box 176
Jefferson City, Missouri 65102
CERTIFIED LOCAL GOVERNMENT PROGRAM
HISTORIC INVENTORY - PHASE 3

KIRKWOOD, MISSOURI

Continuation Sheet 421 W. Madison

43. History and Significance

Permit 1413, 4/2/47--five (5) room frame dweeling--owner & builder, A. H. Kauffman, Jr.

44. Description of Environment and Outbuildings.

This is a moderate size open lot with a few large and/or old trees. There is a detached one (1) car frame garage in the rear yard.

421

OFFICE OF HISTORIC PRESERVATION, P.O. BOX 176, JEFFERSON CITY, MISSOURI 65101
H I S T O R I C I N V E N T O R Y

SLA5012-1556

1 NO 1441 LOCAL #
2 COUNTY
ST. LOUIS
3.LOCATION OF NEGATIVES
LINDA STOCKMAN

4 PRESENT NAME(S)

5 OTHER NAME(S)

6 SPECIFIC LOCATION
422 W. MADISON

7 CITY OR TOWN
K I R K W O O D, M O

8 SITE PLAN WITH NORTH ARROW
S E E M A P

1c THEMATIC CATEGORY

17 DATE(S) OR PERIOD
CA 1947

18 STYLE OR DESIGN VERNACULAR

19 ARCHITECT OR ENGINEER

20 CONTRACTOR OR BUILDER
LESTER LAUTERMILCH

21 ORIGINAL USE, IF APPARENT
SINGLE FAMILY RESIDENCE

22 PRESENT USE
SINGLE FAMILY RESIDENCE

23 OWNERSHIP PUBLIC
PRIVATE X

24 OWNER'S NAME & ADDRESS (IF KNOWN)

25 OPEN TO PUBLIC (YES/NO) N

26 LOCAL CONTACT PERSON OR ORGANIZATION

27 OTHER SURVEYS IN WHICH INCLUDED

28 NO OF STORIES 01.0

29 BASEMENT (Y/N) Y
FULL (Y/N) Y

30 FOUNDATION MATERIAL
CONCRETE

31 WALL CONSTRUCTION
FRAME

32 ROOF TYPE & MATERIAL
SIDE GABLE
ASPHALT SHINGLES

33 NO. OF BAYS
FRONT 3 SIDE 3

34 WALL TREATMENT
ASBESTOS SHINGLES

35 PLAN SHAPE
IRREGULAR

36 CHANGES (EXPLAIN IN #42) ADDITION
ALTERED
MOVED

37 CONDITION
INTERIOR
EXTERIOR GOOD

38 PRESERVATION UNDERWAY? (Y/N) N

39 ENDANGERED (YES/NO) N
BY WHAT ?

40 VISIBLE FROM PUBLIC ROAD ?
(YES/NO) Y

41 DISTANCE FROM AND FRONTAGE ON ROAD

9 COORDINATES
LOT
LANG

10 SITE BUILDING X STRUCTURE OBJECT

11 ON NAT'L REG? (YES/NO) N

12 IS IT ELIBIBLE? (YES/NO)

13 PART OF HIST DIST (YES/NO) N

14 DIST POTENT (YES/NO)

15 NAME OF ESTABLISHED DISTRICT

42 FURTHER DESCRIPTION OF IMPORTANT FEATURES
S E E C O N T I N U A T I O N S H E E T

43 HISTORY AND SIGNIFICANCE
S E E C O N T I N U A T I O N S H E E T

44 DESCRIPTION OF ENVIRONMENT AND OUTBUILDINGS
S E E C O N T I N U A T I O N S H E E T

45 SOURCES OF INFORMATION
S E E C O N T I N U A T I O N S H E E T

P H O T O

46 PREPARED BY
LINDA STOCKMAN

47 ORGANIZATION
KIRKWOOD LANDM COMM.

48 DATE
05/88

49 REVISION DATE(S)

441

422 W. Madison

This building is primarily read as a one story rectangular block with a low side gables. The roof-line features close rake and eaves. There is a projecting bay on the primary elevation which features a gable which intersects with the main house roof. The primary entrance is located at the intersection of this projecting bay and the main house block. It contains a single-leaf flush wood door with three small rectangular lights placed diagonally in the upper one-third of the door. The door is covered by a wood storm door. There is a shed roof supported by wood brackets in place over this entry. The windows are double-hung wood sash with six over one light configurations. They feature molded wood surrounds and narrow wood lug sills.

Office of Historic Preservation
P. O. Box 176
Jefferson City, Missouri 65102
CERTIFIED LOCAL GOVERNMENT PROGRAM
HISTORIC INVENTORY - PHASE 3

KIRKWOOD, MISSOURI

Continuation Sheet 422 W. Madison

43. History and Significance

Permit 1358, 3/21/47--five (5) rooms and bath, one (1) story frame--owner & builder, Lester Lautermilch.

44. Description of Environment and Outbuildings.

This is a moderate size open lot.

OFFICE OF HISTORIC PRESERVATION, P.O. BOX 176, JEFFERSON CITY, MISSOURI 65101

H I S T O R I C I N V E N T O R Y

SLA5018-1452

1 NO 1458 LOCAL #
2 COUNTY
ST. LOUIS
3.LOCATION OF NEGATIVES
LINDA STOCKMAN

4 PRESENT NAME(S)

5 OTHER NAME(S)

6 SPECIFIC LOCATION
425 W. MADDISON

7 CITY OR TOWN
K I R K W O O D, M O

8 SITE PLAN WITH NORTH ARROW
S E E M A P

9 COORDINATES
LOT
LANG

10 SITE X STRUCTURE
BUILDING OBJECT

11 ON NAT'L REG? (YES/NO) N

12 IS IT ELIBIBLE? (YES/NO)

13 PART OF HIST DIST (YES/NO) N

14 DIST PCTENT (YES/NO)

15 NAME OF ESTABLISHED DISTRICT

16 THEMATIC CATEGORY

17 DATE(S) OR PERIOD
CA 1947

18 STYLE OR DESIGN MODERN
RANCH

19 ARCHITECT OR ENGINEER

20 CONTRACTOR OR BUILDER
A.H. KAUFFMAN JR.

21 ORIGINAL USE, IF APPARENT
SINGLE FAMILY RESIDENCE

22 PRESENT USE
SINGLE FAMILY RESIDENCE

23 OWNERSHIP PUBLIC
PRIVATE X

24 OWNER'S NAME & ADDRESS (IF KNOWN)

25 OPEN TO PUBLIC (YES/NO) N

26 LOCAL CONTACT PERSON OR ORGANIZATION

27 OTHER SURVEYS IN WHICH INCLUDED

28 NO OF STORIES 01.0

29 BASEMENT (Y/N) Y
FULL (Y/N) Y

30 FOUNDATION MATERIAL
CONCRETE

31 WALL CONSTRUCTION
FRAME

32 ROOF TYPE & MATERIAL
SIDE GABLE
ASPHALT SHINGLES

33 NO. OF BAYS
FRONT 3 SIDE 2

34 WALL TREATMENT
ASBESTOS SHINGLE

35 PLAN SHAPE
IRREGULAR

36 CHANGES (EXPLAIN IN #42) ADDITION
ALTERED
MOVED

37 CONDITION
INTERIOR
EXTERIOR GOOD

38 PRESERVATION UNDERWAY? (Y/N) N

39 ENDANGERED (YES/NO) N
BY WHAT ?

40 VISIBLE FROM PUBLIC ROAD ?
(YES/NO) Y

41 DISTANCE FROM AND FRONTAGE ON ROAD

42 FURTHER DESCRIPTION OF IMPORTANT FEATURES
S E E C O N T I N U A T I O N S H E E T

43 HISTORY AND SIGNIFICANCE
S E E C O N T I N U A T I O N S H E E T

44 DESCRIPTION OF ENVIRONMENT AND OUTBUILDINGS
S E E C O N T I N U A T I O N S H E E T

45 SOURCES OF INFORMATION
S E E C O N T I N U A T I O N S H E E T

P H O T O

46 PREPARED BY
LINDA STOCKMAN

47 ORGANIZATION
KIRKWOOD LANDM COMM.

48 DATE
05/88

49 REVISION DATE(S)

458

425 W. Madison

This building is primarily read as a one story rectangular block with side gables. The roof-line features close rake with slightly projecting eaves. The primary entrance is slightly off center and contains a single-leaf flush wood door. There is a shed like hood in place above the door. This hood is contiguous with the main house roof. Adjacent to the door is a double-hung metal sash window. Flanking this window and the door are matched smooth pilasters. The windows are double-hung metal sash with both six over one and one over one light configurations. There is a cedar deck projecting from the rear elevation of the building.

Office of Historic Preservation
P. O. Box 176
Jefferson City, Missouri 65102
CERTIFIED LOCAL GOVERNMENT PROGRAM
HISTORIC INVENTORY - PHASE 3

KIRKWOOD, MISSOURI

Continuation Sheet 425 W. Madison

43. History and Significance

1. Permit 1414, 4/2/47--five (5) room frame dwelling--owner & builder, A. H. Kauffman, Jr.

2. Permit 2488, 3/31/52--garage.

3. Permit _____, 9/27/83--add garage

44. Description of Environment and Outbuildings.

This is a moderate size lot. The rear yard is enclosed by a chain-link fence. There is a detached two (2) car frame garage in the rear yard.

OFFICE OF HISTORIC PRESERVATION, P.O. BOX 176, JEFFERSON CITY, MISSOURI 65101
HISTORIC INVENTORY

SL-ASCR-454

1 NO 1440 LOCAL #
2 COUNTY
ST. LOUIS
3.LOCATION OF NEGATIVES
LINDA STOCKMAN

4 PRESENT NAME(S)

5 OTHER NAME(S)

6 SPECIFIC LOCATION
428 W. MADISON

7 CITY OR TOWN
KIRKWOOD, MO

8 SITE PLAN WITH NORTH ARROW
SEE MAP

9 COORDINATES
LOT
LANG

10 SITE STRUCTURE
BUILDING X OBJECT

11 ON NAT'L REG? (YES/NO) N

12 IS IT ELIBIBLE? (YES/NO)

13 PART OF HIST DIST (YES/NO) N

14 DIST POTENT (YES/NO)

15 NAME OF ESTABLISHED DISTRICT

16 THEMATIC CATEGORY

17 DATE(S) OR PERIOD
CA 1890

18 STYLE OR DESIGN VICTORIAN
FOLK VICTORIAN

19 ARCHITECT OR ENGINEER

20 CONTRACTOR OR BUILDER

21 ORIGINAL USE, IF APPARENT
SINGLE FAMILY RESIDENCE

22 PRESENT USE
SINGLE FAMILY RESIDENCE

23 OWNERSHIP PUBLIC
PRIVATE X

24 OWNER'S NAME & ADDRESS (IF KNOWN)

25 OPEN TO PUBLIC (YES/NO) N

26 LOCAL CONTACT PERSON OR ORGANIZATION

27 OTHER SURVEYS IN WHICH INCLUDED

28 NO OF STORIES 01.0

29 BASEMENT (Y/N) Y
FULL (Y/N) Y

30 FOUNDATION MATERIAL
STONE

31 WALL CONSTRUCTION
FRAME

32 ROOF TYPE & MATERIAL
SIDE GABLES

33 NO. OF BAYS
FRONT 5 SIDE 2

34 WALL TREATMENT
WOOD HORIZONTAL LAP SIDING

35 PLAN SHAPE
IRREGULAR

36 CHANGES (EXPLAIN IN #42) ADDITION X
ALTERED X
MOVED

37 CONDITION
INTERIOR
EXTERIOR GOOD

38 PRESERVATION UNDERWAY? (Y/N) N

39 ENDANGERED (YES/NO) N
BY WHAT ?

40 VISIBLE FROM PUBLIC ROAD ? (YES/NO) Y

41 DISTANCE FROM AND FRONTAGE ON ROAD

PHOTO

42 FURTHER DESCRIPTION OF IMPORTANT FEATURES
SEE CONTINUATION SHEET

43 HISTORY AND SIGNIFICANCE
SEE CONTINUATION SHEET

44 DESCRIPTION OF ENVIRONMENT AND OUTBUILDINGS
SEE CONTINUATION SHEET

45 SOURCES OF INFORMATION
SEE CONTINUATION SHEET

46 PREPARED BY
LINDA STOCKMAN

47 ORGANIZATION
KIRKWOOD LANDM COMM.

48 DATE
05/88

49 REVISION DATE(S)

440

428 W. Madison

The original building was a one story rectangular block with side gables. A sunroom addition has been added to the west elevation. This is visible from the street. There is a garage addition added toward the rear on west elevation and there is a large addition which projects from the rear of the building. The home features a primary entrance porch with a gable roof. The wall area of the gable features fishscale shingles. The porch also features a turned wood frieze and jigsaw spandrels. The primary entrance is central on the main house block. It contains a single-leaf wood door with a large rectangular glass in the upper five-sixths of the door. It is topped by a wood transom. The windows on the original house are double-hung wood sash with two over two lights. They feature wide wood surrounds and narrow wood lug sills. The windows on the primary elevation have decorative shutters. The sun room windows are double-leaf wood casement windows featuring four lights in each leaf. The roof-line features a plain projecting boxed cornice and the roof-line has been substantially altered by the rear addition on this building.

Office of Historic Preservation
P. O. Box 176
Jefferson City, Missouri 65102
CERTIFIED LOCAL GOVERNMENT PROGRAM
HISTORIC INVENTORY - PHASE 3

KIRKWOOD, MISSOURI

Continuation Sheet 428 W. Madison

43. History and Significance

Permit 24N640854, 6/23/80--add three (3) room, bath and garage.

*

44. Description of Environment and Outbuildings.

This is a moderate size open lot with several large and/or old trees.

OFFICE OF HISTORIC PRESERVATION, P.O. BOX 176, JEFFERSON CITY, MISSOURI 65101

H I S T O R I C I N V E N T O R Y

SLA5018-455

1 NC 1459 LOCAL #
2 COUNTY
ST. LOUIS
3.LOCATION OF NEGATIVES
LINDA STOCKMAN

4 PRESENT NAME(S)

5 OTHER NAME(S)

6 SPECIFIC LOCATION
429 W. MADISON

7 CITY OR TOWN
K I R K W O O D, M O

8 SITE PLAN WITH NORTH ARROW

S E E M A P

9 COORDINATES
LOT
LANG

10 SITE X STRUCTURE
BUILDING OBJECT

11 ON NAT'L REG? (YES/NO) N

12 IS IT ELIBIBLE? (YES/NO)

13 PART OF HIST DIST (YES/NO) N

14 DIST POTENT (YES/NO)

15 NAME OF ESTABLISHED DISTRICT

16 THEMATIC CATEGORY

17 DATE(S) OR PERIOD
CA 1947

18 STYLE OR DESIGN MODERN
RANCH

19 ARCHITECT OR ENGINEER

20 CONTRACTOR OR BUILDER
A.H. KAUFFMAN JR.

21 ORIGINAL USE, IF APPARENT
SINGLE FAMILY RESIDENCE

22 PRESENT USE
SINGLE FAMILY RESIDENCE

23 OWNERSHIP PUBLIC
PRIVATE X

24 OWNER'S NAME & ADDRESS (IF KNOWN)

25 OPEN TO PUBLIC (YES/NO) N

26 LOCAL CONTACT PERSON OR ORGANIZATION

27 OTHER SURVEYS IN WHICH INCLUDED

28 NO OF STORIES 01.0

29 BASEMENT (Y/N) Y
FULL (Y/N) Y

30 FOUNDATION MATERIAL
CONCRETE

31 WALL CONSTRUCTION
FRAME

32 ROOF TYPE & MATERIAL
SIDE GABLE
ASPHALT SHINGLES

33 NO. OF BAYS
FRONT 4 SIDE 2

34 WALL TREATMENT
ASBESTOS SHINGLES

35 PLAN SHAPE
RECTANGLE

36 CHANGES (EXPLAIN IN #42) ADDITION
ALTERED
MOVED

37 CONDITION
INTERIOR
EXTERIOR GOOD

38 PRESERVATION UNDERWAY? (Y/N) N

39 ENDANGERED (YES/NO) N
BY WHAT ?

40 VISIBLE FROM PUBLIC ROAD ? (YES/NO) Y

41 DISTANCE FROM AND FRONTAGE ON ROAD

42 FURTHER DESCRIPTION OF IMPORTANT FEATURES
S E E C O N T I N U A T I O N S H E E T

43 HISTORY AND SIGNIFICANCE
S E E C O N T I N U A T I O N S H E E T

44 DESCRIPTION OF ENVIRONMENT AND OUTBUILDINGS
S E E C O N T I N U A T I O N S H E E T

45 SOURCES OF INFORMATION
S E E C O N T I N U A T I O N S H E E T

P H O T O

46 PREPARED BY
LINDA STOCKMAN

47 ORGANIZATION
KIRKWOOD LANDM COMM.

48 DATE
05/88

49 REVISION DATE(S)

459

429 W. Madison

This building is primarily read as a one story rectangular block with side gables. The roof-line features close rake with slightly projecting eaves. The primary entrance is slightly off center. It contains a single-leaf wood door which is covered by an aluminum storm door. It is flanked by smooth wood pilasters and topped by a wood entablature featuring dentils. The primary elevation also features a small secondary gable which intersects the main house roof. The windows are double-hung metal sash with both six over one and one over one light configurations.

Office of Historic Preservation
P. O. Box 176
Jefferson City, Missouri 65102
CERTIFIED LOCAL GOVERNMENT PROGRAM
HISTORIC INVENTORY - PHASE 3

KIRKWOOD, MISSOURI

Continuation Sheet 429 W. Madison

43. History and Significance

1. Permit 1415, 4/17/47--five (5) room and bath, one (1) story frame--owner & builder, A. H. Kauffman, Jr.

2. Permit 3227, 6/4/54--porch and garage.

44. Description of Environment and Outbuildings.

This is a moderate size lot. The rear yard is enclosed by a chin-link fence. There is a small frame storage shed toward the rear of the lot.

OFFICE OF HISTORIC PRESERVATION, P.O. BOX 176, JEFFERSON CITY, MISSOURI 65101

H I S T O R I C I N V E N T O R Y

1 NC 1439 LOCAL #

2 COUNTY
ST. LOUIS

3. LOCATION OF NEGATIVES
LINDA STOCKMAN

4 PRESENT NAME(S)

5 OTHER NAME(S)

6 SPECIFIC LOCATION
434 W. MADISON

7 CITY OR TOWN
K I R K W O O D, M O

8 SITE PLAN WITH NORTH ARROW
S E E M A P

9 COORDINATES
LOT
LANG

10 SITE / STRUCTURE
BUILDING X / OBJECT

11 ON NAT'L REG? (YES/NO) N

12 IS IT ELIBIBLE? (YES/NO)

13 PART OF HIST DIST (YES/NO) N

14 DIST POTENT (YES/NO)

15 NAME OF ESTABLISHED DISTRICT

16 THEMATIC CATEGORY

17 DATE(S) OR PERIOD
CA 1915

18 STYLE OR DESIGN VERNACULAR

19 ARCHITECT OR ENGINEER

20 CONTRACTOR OR BUILDER

21 ORIGINAL USE, IF APPARENT
SINGLE FAMILY RESIDENCE

22 PRESENT USE
SINGLE FAMILY RESIDENCE

23 OWNERSHIP PUBLIC / PRIVATE X

24 OWNER'S NAME & ADDRESS (IF KNOWN)

25 OPEN TO PUBLIC (YES/NO) N

26 LOCAL CONTACT PERSON OR ORGANIZATION

27 OTHER SURVEYS IN WHICH INCLUDED

28 NO OF STORIES 01.5

29 BASEMENT (Y/N) Y
FULL (Y/N) Y

30 FOUNDATION MATERIAL
CONCRETE

31 WALL CONSTRUCTION
FRAME

32 ROOF TYPE & MATERIAL
TRUNCATED HIP
ASPHALT SHINGLES

33 NO. OF BAYS
FRONT 0 SIDE 2

34 WALL TREATMENT
ASBESTOS SHINGLES

35 PLAN SHAPE
IRREGULAR

36 CHANGES (EXPLAIN IN #42) ADDITION X / ALTERED / MOVED

37 CONDITION
INTERIOR
EXTERIOR GOOD

38 PRESERVATION UNDERWAY? (Y/N) N

39 ENDANGERED (YES/NO) N
BY WHAT ?

40 VISIBLE FROM PUBLIC ROAD ? (YES/NO) Y

41 DISTANCE FROM AND FRONTAGE ON ROAD

P H O T O

42 FURTHER DESCRIPTION OF IMPORTANT FEATURES
S E E C O N T I N U A T I O N S H E E T

43 HISTORY AND SIGNIFICANCE
S E E C O N T I N U A T I O N S H E E T

44 DESCRIPTION OF ENVIRONMENT AND OUTBUILDINGS
S E E C O N T I N U A T I O N S H E E T

45 SOURCES OF INFORMATION
S E E C O N T I N U A T I O N S H E E T

46 PREPARED BY
LINDA STOCKMAN

47 ORGANIZATION
KIRKWOOD LANDM COMM.

48 DATE
05/88

49 REVISION DATE(S)

439

434 W. Madison

This building is primary read as a one-and-a-half story square block with a truncated hip roof. The roof features triangular wall dormers on the primary and rear elevations and small gabled dormers on the side elevations. The roof-line features a plain projecting boxed cornice. There is a projecting wing on the rear elevation which contains a sun room. The primary entrance is central. It contains a single-leaf wood door with irregular size pieces of stained glass in the upper half of the door. It is covered by a wood storm door and topped by a wood transom. There is a single-leaf wood casement window to the east of the primary door which also features stained glass with irregular size pieces. The remainder of the windows on the first level are double-hung wood sash with one over one light configurations. They feature narrow wood surrounds and narrow wood lug sills. The dormer windows are double-hung wood sash with six over one light configurations. They also features narrow wood surrounds and narrow wood lug sills. There is an entry porch which features a shed roof supported by large wood posts.

Office of Historic Preservation
P. O. Box 176
Jefferson City, Missouri 65102
CERTIFIED LOCAL GOVERNMENT PROGRAM
HISTORIC INVENTORY - PHASE 3

KIRKWOOD, MISSOURI

Continuation Sheet 434 W. Madison

43. History and Significance

Permit 4736, 8/16/40--two (2) car frame garage--owner, J. Fister.

44. Description of Environment and Outbuildings.

This is a moderate size lot with a few large and/or old trees. There is a detached two (2) car frame garage in the rear yard.

484

OFFICE OF HISTORIC PRESERVATION, P.O. BOX 176, JEFFERSON CITY, MISSOURI 65101

H I S T O R I C I N V E N T O R Y

1 NO 1460 LOCAL #
2 COUNTY
ST. LOUIS
3.LOCATION OF NEGATIVES
LINDA STOCKMAN

4 PRESENT NAME(S)

5 OTHER NAME(S)

6 SPECIFIC LOCATION
435 W. MADISON

7 CITY OR TOWN
K I R K W O O D, M O

8 SITE PLAN WITH NORTH ARROW

S E E M A P

9 COORDINATES
LOT
LANG

10 SITE X STRUCTURE
BUILDING OBJECT

11 ON NAT'L REG? (YES/NO) N

12 IS IT ELIGIBLE? (YES/NO)

13 PART OF HIST DIST (YES/NO) N

14 DIST POTENT (YES/NO)

15 NAME OF ESTABLISHED DISTRICT

16 THEMATIC CATEGORY

17 DATE(S) OR PERIOD
CA 1921

18 STYLE OR DESIGN ECLECTIC
BUNGALOW

19 ARCHITECT OR ENGINEER

20 CONTRACTOR OR BUILDER

21 ORIGINAL USE, IF APPARENT
SINGLE FAMILY RESIDENCE

22 PRESENT USE
SINGLE FAMILY RESIDENCE

23 OWNERSHIP PUBLIC
PRIVATE X

24 OWNER'S NAME & ADDRESS (IF KNOWN)

25 OPEN TO PUBLIC (YES/NO) N

26 LOCAL CONTACT PERSON OR ORGANIZATION

27 OTHER SURVEYS IN WHICH INCLUDED

28 NO OF STORIES 01.5

29 BASEMENT (Y/N) Y
FULL (Y/N) Y

30 FOUNDATION MATERIAL
CONCRETE

31 WALL CONSTRUCTION
FRAME

32 ROOF TYPE & MATERIAL
SIDE GABLE
ASPHALT SHINGLES

33 NO. OF BAYS
FRONT 3 SIDE 3

34 WALL TREATMENT
STUCCO

35 PLAN SHAPE
SQUARE

36 CHANGES (EXPLAIN IN #42) ADDITION
ALTERED
MOVED

37 CONDITION
INTERIOR
EXTERIOR GOOD

38 PRESERVATION UNDERWAY? (Y/N) N

39 ENDANGERED (YES/NO) N
BY WHAT ?

40 VISIBLE FROM PUBLIC ROAD ? (YES/NO) Y

41 DISTANCE FROM AND FRONTAGE ON ROAD

42 FURTHER DESCRIPTION OF IMPORTANT FEATURES
S E E C O N T I N U A T I O N S H E E T

43 HISTORY AND SIGNIFICANCE
S E E C O N T I N U A T I O N S H E E T

44 DESCRIPTION OF ENVIRONMENT AND OUTBUILDINGS
S E E C O N T I N U A T I O N S H E E T

45 SOURCES OF INFORMATION
S E E C O N T I N U A T I O N S H E E T

P H O T O

46 PREPARED BY
LINDA STOCKMAN

47 ORGANIZATION
KIRKWOOD LANDM COMM.

48 DATE
05/88

49 REVISION DATE(S)

460

435 W. Madison

This building is primarily read as a one story square block with sweeping side gabled roof. The roof-line features widely overhanging eaves. The primary elevation is features by a full-width porch room with a shed roof and a shed dormer. The primary entrance is central. It contains a single-leaf wood door with six lights in the upper one-third. The windows are double-hung wood sash with both six over one and three vertical lights over one. They feature wide wood surrounds and narrow wood lug sills.

Office of Historic Preservation
P. O. Box 176
Jefferson City, Missouri 65102
CERTIFIED LOCAL GOVERNMENT PROGRAM
HISTORIC INVENTORY - PHASE 3

KIRKWOOD, MISSOURI

Continuation Sheet 435 W. Madison

43. History and Significance

Permit log notation 89, 11/28/51--residence--owner, Theodore Bopp.

44. Description of Environment and Outbuildings.

This is a moderate size open lot. There is a detached one (1) car frame garage in the rear yard.

435

OFFICE OF HISTORIC PRESERVATION, P.O. BOX 176, JEFFERSON CITY, MISSOURI 65101

HISTORIC INVENTORY

SLHCP 2-HCP

1 NO 1461 LOCAL #
2 COUNTY
ST. LOUIS
3.LOCATION OF NEGATIVES
LINDA STOCKMAN

4 PRESENT NAME(S)

5 OTHER NAME(S)

6 SPECIFIC LOCATION
437 W. MADISON

7 CITY OR TOWN
K I R K W O O D, M O

8 SITE PLAN WITH NORTH ARROW
S E E M A P

9 COORDINATES
LOT
LANG

10 SITE X STRUCTURE
BUILDING X OBJECT

11 ON NAT'L REG? (YES/NO) N

12 IS IT ELIBIBLE? (YES/NO)

13 PART OF HIST DIST (YES/NO) N

14 DIST POTENT (YES/NO)

15 NAME OF ESTABLISHED DISTRICT

16 THEMATIC CATEGORY

17 DATE(S) OR PERIOD
CA 1939

18 STYLE OR DESIGN ECLECTIC
COLONIAL REVIVAL

19 ARCHITECT OR ENGINEER
CONRAD SIEBEL

20 CONTRACTOR OR BUILDER
CONRAD SIEBEL

21 ORIGINAL USE, IF APPARENT
SINGLE FAMILY RESIDENCE

22 PRESENT USE
SINGLE FAMILY RESIDENCE

23 OWNERSHIP PUBLIC
PRIVATE X

24 OWNER'S NAME & ADDRESS (IF KNOWN)

25 OPEN TO PUBLIC (YES/NO) N

26 LOCAL CONTACT PERSON OR ORGANIZATION

27 OTHER SURVEYS IN WHICH INCLUDED

28 NO OF STORIES 01.0

29 BASEMENT (Y/N) Y
FULL (Y/N) Y

30 FOUNDATION MATERIAL
CONCRETE

31 WALL CONSTRUCTION
MASONRY

32 ROOF TYPE & MATERIAL
SIDE GABLE
ASPHALT SHINGLES

33 NO. OF BAYS
FRONT 3 SIDE 2

34 WALL TREATMENT
PAINTED BRICK

35 PLAN SHAPE
IRREGULAR

36 CHANGES (EXPLAIN IN #42) ADDITION X
ALTERED
MOVED

37 CONDITION
INTERIOR
EXTERIOR GOOD

38 PRESERVATION UNDERWAY? (Y/N) N

39 ENDANGERED (YES/NO) N
BY WHAT ?

40 VISIBLE FROM PUBLIC ROAD ?
(YES/NO) Y

41 DISTANCE FROM AND FRONTAGE ON ROAD

42 FURTHER DESCRIPTION OF IMPORTANT FEATURES
S E E C O N T I N U A T I O N S H E E T

43 HISTORY AND SIGNIFICANCE
S E E C O N T I N U A T I O N S H E E T

44 DESCRIPTION OF ENVIRONMENT AND OUTBUILDINGS
S E E C O N T I N U A T I O N S H E E T

45 SOURCES OF INFORMATION
S E E C O N T I N U A T I O N S H E E T

P H O T O

46 PREPARED BY
LINDA STOCKMAN

47 ORGANIZATION
KIRKWOOD LANDM COMM.

48 DATE
05/88

49 REVISION DATE(S)

461

437 W. Madison

This building is primarily read as a one story rectangular block with side gables. The roof-line features close rake and eaves. The colonial revival references include an accentuated primary entrance, multi-pane glazing in upper and lower sash and decorative window shutters. The primary entrance contains a single-leaf six panel colonial-style wood door which is covered by an aluminum storm door. This entry is flanked by fluted wood pilasters and topped by an wood entablature. There is a shallow entry porch featuring wrought iron railing. The windows are double-hung wood sash with six over six light configurations. They feature brick soldier-course sills. There is an attached garage which projects from the southwest corner toward the rear of the building. There is a projecting room addition at the rear of the building.

Office of Historic Preservation
P. O. Box 176
Jefferson City, Missouri 65102
CERTIFIED LOCAL GOVERNMENT PROGRAM
HISTORIC INVENTORY - PHASE 3

KIRKWOOD, MISSOURI

Continuation Sheet 437 W. Madison

43. History and Significance

1. Permit 3978, 2/17/39--one (1) story five (5) room brick residence--owner, Emil Bopp; builder and architect, Conrad Siebel.

2. Permit 7394, 10/8/65--frame addition to rear of existing porch.

44. Description of Environment and Outbuildings.

This is a moderate size lot with a few large and/or old trees.

OFFICE OF HISTORIC PRESERVATION, P.O. BOX 176, JEFFERSON CITY, MISSOURI 65101
H I S T O R I C I N V E N T O R Y

SLMSO12-459

1 NC 1438 LOCAL #
2 COUNTY
ST. LOUIS MO
3. LOCATION OF NEGATIVES
LINDA STOCKMAN

4 PRESENT NAME(S)

5 OTHER NAME(S)

6 SPECIFIC LOCATION
440 W. MADISON

7 CITY OR TOWN
K I R K W O O D, M O

8 SITE PLAN WITH NORTH ARROW
S E E M A P

9 COORDINATES
LOT
LANG

10 SITE STRUCTURE
BUILDING X OBJECT

11 ON NAT'L REG? (YES/NO) N

12 IS IT ELIGIBLE? (YES/NO)

13 PART OF HIST DIST (YES/NO) N

14 DIST PCTENT (YES/NO)

15 NAME OF ESTABLISHED DISTRICT

16 THEMATIC CATEGORY

17 DATE(S) OR PERIOD
CA 1880

18 STYLE OR DESIGN VICTORIAN
FOLK VICTORIAN

19 ARCHITECT OR ENGINEER

20 CONTRACTOR OR BUILDER

21 ORIGINAL USE, IF APPARENT
SINGLE FAMILY RESIDENCE

22 PRESENT USE
SINGLE FAMILY RESIDENCE

23 OWNERSHIP PUBLIC
PRIVATE X

24 OWNER'S NAME & ADDRESS (IF KNOWN)

25 OPEN TO PUBLIC (YES/NO) N

26 LOCAL CONTACT PERSON OR ORGANIZATION

27 OTHER SURVEYS IN WHICH INCLUDED

28 NO OF STORIES 02.0

29 BASEMENT (Y/N) Y
FULL (Y/N) Y

30 FOUNDATION MATERIAL
CONCRETE

31 WALL CONSTRUCTION
FRAME

32 ROOF TYPE & MATERIAL
TRI-GABLE
ASPHALT SHINGLES

33 NO. OF BAYS
FRONT 4 SIDE 0

34 WALL TREATMENT
ASBESTOS SHINGLES

35 PLAN SHAPE
IRREGULAR

36 CHANGES (EXPLAIN IN #42) ADDITION
ALTERED
MOVED

37 CONDITION
INTERIOR
EXTERIOR GOOD

38 PRESERVATION UNDERWAY? (Y/N) N

39 ENDANGERED (YES/NO) N
BY WHAT ?

40 VISIBLE FROM PUBLIC ROAD ? (YES/NO) Y

41 DISTANCE FROM AND FRONTAGE ON ROAD

42 FURTHER DESCRIPTION OF IMPORTANT FEATURES
S E E C O N T I N U A T I O N S H E E T

43 HISTORY AND SIGNIFICANCE
S E E C O N T I N U A T I O N S H E E T

44 DESCRIPTION OF ENVIRONMENT AND OUTBUILDINGS
S E E C O N T I N U A T I O N S H E E T

45 SOURCES OF INFORMATION
S E E C O N T I N U A T I O N S H E E T

P H O T O

46 PREPARED BY
LINDA STOCKMAN

47 ORGANIZATION
KIRKWOOD LANDM COMM.

48 DATE
05/88

49 REVISION DATE(S)

438

440 W. Madison

This building is of the front-facing-gable-plus-side-wing plan. The roof-line features overhanging boxed eaves. There is a two story projecting bay on the east elevation with a screened-in balcony at the second level. The home also features projecting wings on the rear elevation which are irregular in plan. There is also an attached one car garage projecting from the rear elevation. The Victorian touches on this home include, spandrels at the cut away bay area on the front-facing gabled wing and the turned posts spandrels, frieze, and balustrade on the primary entrance porch. The primary entrance porch is located at the intersection of the front-facing gabled wing and the side wing. The primary entrance is on the east wall of the front-facing gabled wing. It contains a single-leaf wood door with ornate leaded glass in the upper half of the door. This glass is also beveled. It is covered by a wood storm door and topped by a wood transom divided into two lights. The home features double-hung wood sash windows with molded wood surrounds and narrow wood lug sills. The windows feature one over one light configurations, two over two light configurations, as well as multi-lights in both sash. There is an open frame porch on the southeast corner at the rear of the building. This porch also features turned wood posts which match those of the primary entrance porch.

Office of Historic Preservation
P. O. Box 176
Jefferson City, Missouri 65102
CERTIFIED LOCAL GOVERNMENT PROGRAM
HISTORIC INVENTORY - PHASE 3

KIRKWOOD, MISSOURI

Continuation Sheet 440 W. Madison

43. History and Significance

*

44. Description of Environment and Outbuildings.

This is a large open lot with several large and/or old tree-.

OFFICE OF HISTORIC PRESERVATION, P.O. BOX 176, JEFFERSON CITY, MISSOURI 65101

H I S T O R I C I N V E N T O R Y

SLMO018-AWC

1 NO 1462 LOCAL #
2 COUNTY
ST. LOUIS
3.LOCATION OF NEGATIVES
LINDA STOCKMAN

4 PRESENT NAME(S)

5 OTHER NAME(S)

6 SPECIFIC LOCATION
441 W. MADISON

7 CITY OR TOWN
K I R K W O O D, M O

8 SITE PLAN WITH NORTH ARROW

S E E M A P

9 COORDINATES
LOT
LANG

10 SITE / STRUCTURE
BUILDING X / OBJECT

11 ON NAT'L REG? (YES/NO) N

12 IS IT ELIBIBLE? (YES/NO)

13 PART OF HIST DIST (YES/NO) N

14 DIST POTENT (YES/NO)

15 NAME OF ESTABLISHED DISTRICT

16 THEMATIC CATEGORY

17 DATE(S) OR PERIOD
CA 1947

18 STYLE OR DESIGN MODERN
MINIMAL

19 ARCHITECT OR ENGINEER
JOSEPH D. STANDISH

20 CONTRACTOR OR BUILDER
B. MC MANUS

21 ORIGINAL USE, IF APPARENT
SINGLE FAMILY RESIDENCE

22 PRESENT USE
SINGLE FAMILY RESIDENCE

23 OWNERSHIP PUBLIC
PRIVATE X

24 OWNER'S NAME & ADDRESS (IF KNOWN)

25 OPEN TO PUBLIC (YES/NO) N

26 LOCAL CONTACT PERSON OR ORGANIZATION

27 OTHER SURVEYS IN WHICH INCLUDED

28 NO OF STORIES 01.0

29 BASEMENT (Y/N) Y
FULL (Y/N) Y

30 FOUNDATION MATERIAL
CONCRETE

31 WALL CONSTRUCTION
MASONRY

32 ROOF TYPE & MATERIAL
LOW SIDE GABLE
ASPHALT SHINGLES

33 NO. OF BAYS
FRONT 3 SIDE 2

34 WALL TREATMENT
RED BRICK

35 PLAN SHAPE
IRREGULAR

36 CHANGES (EXPLAIN IN #42) ADDITION / ALTERED / MOVED

37 CONDITION
INTERIOR
EXTERIOR GOOD

38 PRESERVATION UNDERWAY? (Y/N) N

39 ENDANGERED (YES/NO) N
BY WHAT ?

40 VISIBLE FROM PUBLIC ROAD ? (YES/NO) Y

41 DISTANCE FROM AND FRONTAGE ON ROAD

42 FURTHER DESCRIPTION OF IMPORTANT FEATURES
S E E C O N T I N U A T I O N S H E E T

43 HISTORY AND SIGNIFICANCE
S E E C O N T I N U A T I O N S H E E T

44 DESCRIPTION OF ENVIRONMENT AND OUTBUILDINGS
S E E C O N T I N U A T I O N S H E E T

45 SOURCES OF INFORMATION
S E E C O N T I N U A T I O N S H E E T

P H O T O

46 PREPARED BY
LINDA STOCKMAN

47 ORGANIZATION
KIRKWOOD LANDM COMM.

48 DATE
05/88

49 REVISION DATE(S)

462

441 W. Madison

This building is primarily read as a one story rectangular block with side gables. The roof-line features close rake and eaves. The primary elevation features a projecting gabled bay on its east end. The primary entrance is on the side wall of that bay. There is a small entry porch featuring a solid brick balustrade and a narrow wood post. The windows are double-hung metal sash with multi-lights in both sash, they feature brick soldier-course sills and vertical point brick lintels. There is an open breezeway projecting on the northeast corner at the rear of the building and attached to that is a brick one car garage.

Office of Historic Preservation
P. O. Box 176
Jefferson City, Missouri 65102
CERTIFIED LOCAL GOVERNMENT PROGRAM
HISTORIC INVENTORY - PHASE 3

KIRKWOOD, MISSOURI

Continuation Sheet 441 W. Madison

43. History and Significance

Permit 1579, 8/4/47--six (6) room brick house--owner, Ray & Margaret Hollman; builder, B. McManus; architect, Jos-D. Standish.

44. Description of Environment and Outbuildings.

This is a moderate size lot with a few large and/or old trees.

OFFICE OF HISTORIC PRESERVATION, P.O. BOX 176, JEFFERSON CITY, MISSOURI 65101

HISTORIC INVENTORY

1 NO 1437 LOCAL #

2 COUNTY
ST. LOUIS

3. LOCATION OF NEGATIVES
LINDA STOCKMAN

4 PRESENT NAME(S)

5 OTHER NAME(S)

6 SPECIFIC LOCATION
444 W. MADISON

7 CITY OR TOWN
KIRKWOOD, MO

8 SITE PLAN WITH NORTH ARROW
SEE MAP

9 COORDINATES
LOT
LANG

10 SITE X / STRUCTURE / BUILDING / OBJECT

11 ON NAT'L REG? (YES/NO) N

12 IS IT ELIGIBLE? (YES/NO)

13 PART OF HIST DIST (YES/NO) N

14 DIST PCTENT (YES/NO)

15 NAME OF ESTABLISHED DISTRICT

16 THEMATIC CATEGORY

17 DATE(S) OR PERIOD
CA 1949

18 STYLE OR DESIGN ECLECTIC
COLONIAL REVIVAL

19 ARCHITECT OR ENGINEER

20 CONTRACTOR OR BUILDER

21 ORIGINAL USE, IF APPARENT
SINGLE FAMILY RESIDENCE

22 PRESENT USE
SINGLE FAMILY RESIDENCE

23 OWNERSHIP PUBLIC
PRIVATE X

24 OWNER'S NAME & ADDRESS (IF KNOWN)

25 OPEN TO PUBLIC (YES/NO) N

26 LOCAL CONTACT PERSON OR ORGANIZATION

27 OTHER SURVEYS IN WHICH INCLUDED

28 NO OF STORIES 01.5

29 BASEMENT (Y/N) Y
FULL (Y/N) Y

30 FOUNDATION MATERIAL
CONCRETE

31 WALL CONSTRUCTION
FRAME

32 ROOF TYPE & MATERIAL
SIDE GAVLE
ASPHALT SHINGLES

33 NO. OF BAYS
FRONT 3 SIDE 3

34 WALL TREATMENT
ALUMINUM LAP SIDING

35 PLAN SHAPE
IRREGULAR

36 CHANGES (EXPLAIN IN #42) ADDITION X / ALTERED / MOVED

37 CONDITION
INTERIOR
EXTERIOR GOOD

38 PRESERVATION UNDERWAY? (Y/N) N

39 ENDANGERED (YES/NO) N
BY WHAT ?

40 VISIBLE FROM PUBLIC ROAD ? (YES/NO) Y

41 DISTANCE FROM AND FRONTAGE ON ROAD

PHOTO

42 FURTHER DESCRIPTION OF IMPORTANT FEATURES
SEE CONTINUATION SHEET

43 HISTORY AND SIGNIFICANCE
SEE CONTINUATION SHEET

44 DESCRIPTION OF ENVIRONMENT AND OUTBUILDINGS
SEE CONTINUATION SHEET

45 SOURCES OF INFORMATION
SEE CONTINUATION SHEET

46 PREPARED BY
LINDA STOCKMAN

47 ORGANIZATION
KIRKWOOD LANDM COMM.

48 DATE
05/88

49 REVISION DATE(S)

437

444 W. Madison

This building is primarily read as a one-and-a-half story rectangular block with side gables. Its Colonial Revival references include the close rake and eaves of the roof-line, its shed dormers, its central accentuated primary entrance, its multi-pane window glazing in both sash and its decorative wood shutters. The primary entrance contains a single-leaf six-panel colonial style wood door which is covered by an aluminum storm door. This door is flanked by fluted wood pilasters. There is an entry porch which features a shed roof. There are wood dentils in place beneath this roof-line. The porch posts are fluted. The windows are double-hung wood sash with six over six or eight over eight light configurations. They feature narrow wood surrounds and narrow wood lug sills. There is a projecting addition on the rear elevation of this building. This addition features a shed roof.

Office of Historic Preservation
P. O. Box 176
Jefferson City, Missouri 65102
CERTIFIED LOCAL GOVERNMENT PROGRAM
HISTORIC INVENTORY - PHASE 3

KIRKWOOD, MISSOURI

Continuation Sheet 444 W. Madison

43. History and Significance

1. Permit 142, 7/25/49--five (5) rooms and bath, one (1) story frame--owner, Angie Campbell; builder, Ward Smith.
2. Permit 4413, 3/6/57--add to present porch.

44. Description of Environment and Outbuildings.

This is a large corner lot with several large trees. There is a detached frame carport in the rear yard.

OFFICE OF HISTORIC PRESERVATION, P.O. BOX 176, JEFFERSON CITY, MISSOURI 65101
H I S T O R I C I N V E N T O R Y

SLA5018-462

1 NO 1423 LOCAL #
2 COUNTY
ST. LOUIS
3. LOCATION OF NEGATIVES
LINDA STOCKMAN

4 PRESENT NAME(S) KIEFER'S BEACH / McCONNELL'S BEACH HOUSE
5 OTHER NAME(S)

6 SPECIFIC LOCATION
MARSHALL ROAD
2343 Marshall Road

7 CITY OR TOWN
K I R K W O O D, M O

8 SITE PLAN WITH NORTH ARROW
S E E M A P

9 COORDINATES
LOT
LANG

10 SITE X STRUCTURE BUILDING OBJECT

11 ON NAT'L REG? (YES/NO) N

12 IS IT ELIBIBLE? (YES/NO)

13 PART OF HIST DIST (YES/NO) N

14 DIST POTENT (YES/NO)

15 NAME OF ESTABLISHED DISTRICT

16 THEMATIC CATEGORY

17 DATE(S) OR PERIOD
CA 1925

18 STYLE OR DESIGN
RESORT

19 ARCHITECT OR ENGINEER

20 CONTRACTOR OR BUILDER

21 ORIGINAL USE, IF APPARENT
SINGLE FAMILY RESIDENCE

22 PRESENT USE
SINGLE FAMILY RESIDENCE

23 OWNERSHIP PUBLIC
PRIVATE X

24 OWNER'S NAME & ADDRESS (IF KNOWN)

25 OPEN TO PUBLIC (YES/NO) N

26 LOCAL CONTACT PERSON OR ORGANIZATION

27 OTHER SURVEYS IN WHICH INCLUDED

28 NO OF STORIES 01.0

29 BASEMENT (Y/N) N
FULL (Y/N) N

30 FOUNDATION MATERIAL
CONCRETE BLOCK

31 WALL CONSTRUCTION
FR & MS

32 ROOF TYPE & MATERIAL
LOW HIP
ASPHALT SHINGLES

33 NO. OF BAYS
FRONT 5 SIDE 5

34 WALL TREATMENT
WOOD SIDING AND CONCRETE BLOCK

35 PLAN SHAPE
RECTANGLE

36 CHANGES (EXPLAIN IN #42) ADDITION ALTERED MOVED

37 CONDITION
INTERIOR
EXTERIOR GOOD

38 PRESERVATION UNDERWAY? (Y/N) N

39 ENDANGERED (YES/NO) N
BY WHAT ?

40 VISIBLE FROM PUBLIC ROAD ? (YES/NO) Y

41 DISTANCE FROM AND FRONTAGE ON ROAD

P H O T O

42 FURTHER DESCRIPTION OF IMPORTANT FEATURES
S E E C O N T I N U A T I O N S H E E T

43 HISTORY AND SIGNIFICANCE
S E E C O N T I N U A T I O N S H E E T

44 DESCRIPTION OF ENVIRONMENT AND OUTBUILDINGS
S E E C O N T I N U A T I O N S H E E T

45 SOURCES OF INFORMATION
S E E C O N T I N U A T I O N S H E E T

46 PREPARED BY
LINDA STOCKMAN

47 ORGANIZATION
KIRKWOOD LANDM COMM.

48 DATE
05/88

49 REVISION DATE(S)

Office of Historic Preservation
P. O. Box 176
Jefferson City, Missouri 65102
CERTIFIED LOCAL GOVERNMENT PROGRAM
HISTORIC INVENTORY - PHASE 3

KIRKWOOD, MISSOURI

Continuation Sheet Marshall Road [Kiefer' Beach/McConnell's Beach House]

43. History and Significance

Designated local landmark.

44. Description of Environment and Outbuildings.

Building is located on the bank of the Meremac River within Greentree Park.

423

Marshall Road

This beach house is built on concrete piers. It is primarily a two story plus basement level structure. It is a box-like structure which features a low hip roof with greatly overhanging eaves with exposed rafters. There is a balcony at the second level on three sides of the building and evidence of what once could have been a balcony on the side of the building facing the river. The windows are double-hung wood sash with three over one light configurations. They have wide wood surrounds and narrow wood lug sills. The doors are single-leaf wood doors with four lights in the upper half. Primarily the home is entered from the basement level. There is also an entry at the first floor level which is considerably elevated. This entry is on the north elevation.

Office of Historic Preservation
P.O. Box 176
Jefferson City, MO 65102
CERTIFIED LOCAL GOVERNMENT PROGRAM
HISTORIC INVENTORY - Phase 2

Kirkwood, Missouri

Bldg. #1423
Marshall Road

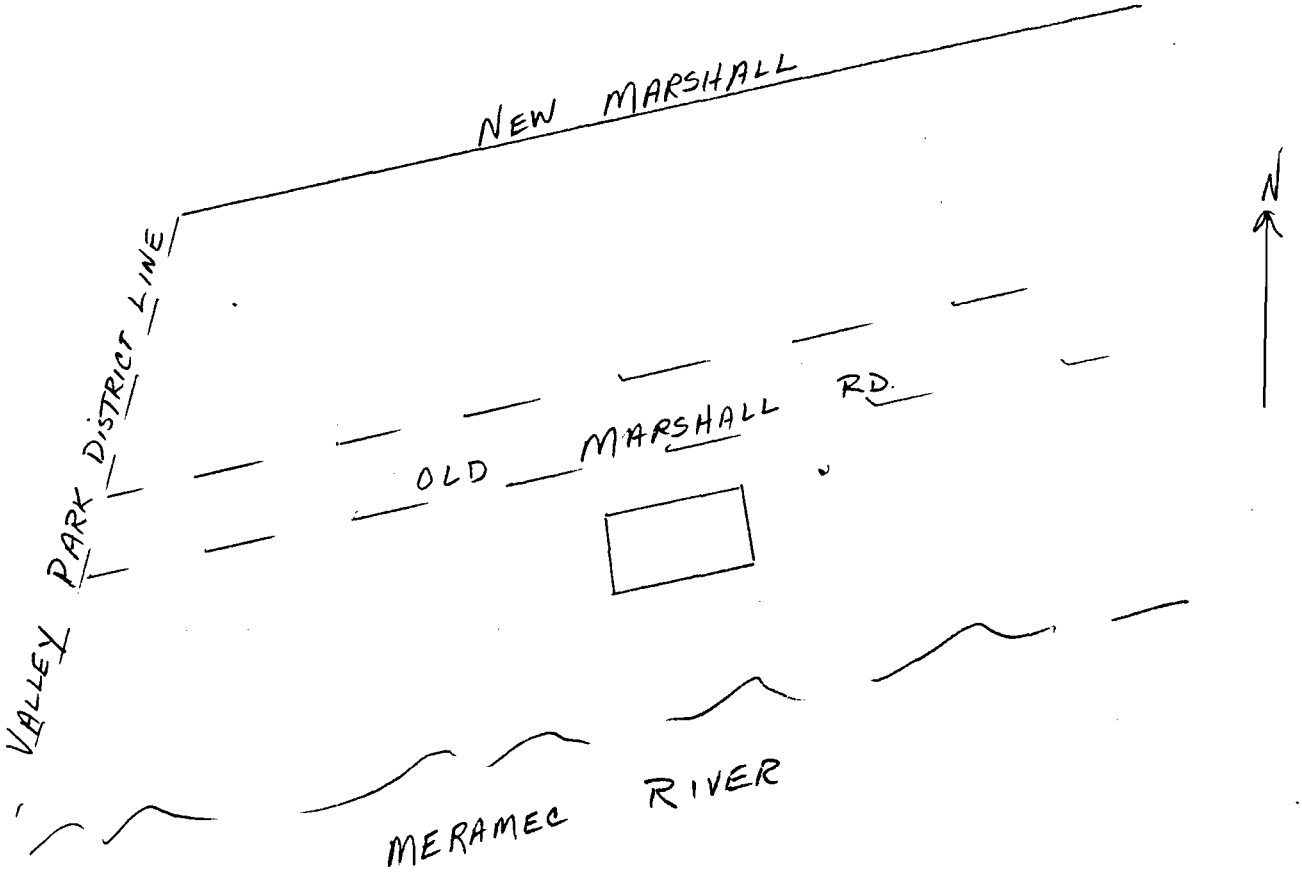

OFFICE OF HISTORIC PRESERVATION, P.O. BOX 176, JEFFERSON CITY, MISSOURI 65101

H I S T O R I C I N V E N T O R Y

SLHS018-463

1 NO 1560 LOCAL #

2 COUNTY
ST. LOUIS

3. LOCATION OF NEGATIVES
LINDA STOCKMAN

4 PRESENT NAME(S)

5 OTHER NAME(S)

6 SPECIFIC LOCATION
219 MC CULLOUGH

7 CITY OR TOWN
K I R K W O O D, M O

8 SITE PLAN WITH NORTH ARROW

S E E M A P

9 COORDINATES
LOT
LANG

10 SITE / STRUCTURE
BUILDING X / OBJECT

11 ON NAT'L REG? (YES/NO) N

12 IS IT ELIBIBLE? (YES/NO)

13 PART OF HIST DIST (YES/NO) N

14 DIST POTENT (YES/NO)

15 NAME OF ESTABLISHED DISTRICT

16 THEMATIC CATEGORY

17 DATE(S) OR PERIOD
CA 1920

18 STYLE OR DESIGN ECLECTIC
BUNGALOW

19 ARCHITECT OR ENGINEER

20 CONTRACTOR OR BUILDER

21 ORIGINAL USE, IF APPARENT
SINGLE FAMILY RESIDENCE

22 PRESENT USE
SINGLE FAMILY RESIDENCE

23 OWNERSHIP PUBLIC
PRIVATE X

24 OWNER'S NAME & ADDRESS (IF KNOWN)

25 OPEN TO PUBLIC (YES/NO) N

26 LOCAL CONTACT PERSON OR ORGANIZATION

27 OTHER SURVEYS IN WHICH INCLUDED

28 NO OF STORIES 02.5

29 BASEMENT (Y/N) Y
FULL (Y/N) Y

30 FOUNDATION MATERIAL
CONCRETE

31 WALL CONSTRUCTION
FRAME

32 ROOF TYPE & MATERIAL
FRONT GABLE
ASPHALT SHINGLES

33 NO. OF BAYS
FRONT 3 SIDE 4

34 WALL TREATMENT
WOOD SHINGLES AND STUCCO

35 PLAN SHAPE
IRREGULAR

36 CHANGES (EXPLAIN IN #42) ADDITION X
ALTERED X
MOVED

37 CONDITION
INTERIOR
EXTERIOR GOOD

38 PRESERVATION UNDERWAY? (Y/N) N

39 ENDANGERED (YES/NO) N
BY WHAT ?

40 VISIBLE FROM PUBLIC ROAD ? (YES/NO) Y

41 DISTANCE FROM AND FRONTAGE ON ROAD

42 FURTHER DESCRIPTION OF IMPORTANT FEATURES
S E E C O N T I N U A T I O N S H E E T

43 HISTORY AND SIGNIFICANCE
S E E C O N T I N U A T I O N S H E E T

44 DESCRIPTION OF ENVIRONMENT AND OUTBUILDINGS
S E E C O N T I N U A T I O N S H E E T

45 SOURCES OF INFORMATION
S E E C O N T I N U A T I O N S H E E T

P H O T O

46 PREPARED BY
LINDA STOCKMAN

47 ORGANIZATION
KIRKWOOD LANDM COMM.

48 DATE
05/88

49 REVISION DATE(S)

560

219 McCullough

This building has been altered. Originally it was a one-and-a-half story bungalow plan, typical of the Kirkwood District. It is primarily read as a one-and-a-half story rectangular block with a front-facing gable. The roof-line on the original house features a moderately overhanging eaves. A large addition has been added (to the rear half of the building) at the second level. The wall surfaces finished with stucco and half-timber on that addition. That addition features a low gabled roof. The primary elevation at one time featured a full-width entry porch. This porch has been enclosed in. The west end is a sun room and in the east end is part of the livingroom. The primary entrance contains a single-leaf flush wood door with a full-length side light. The home contains various types of windows. The majority of them are double-hung wood sash, some have six over six, there is also three over one as well as one over one light configurations. The home also features a large fixed picture window on the primary elevation. There is a small open porch projecting from the rear elevation of this building.

Office of Historic Preservation
P. O. Box 176
Jefferson City, Missouri 65102
CERTIFIED LOCAL GOVERNMENT PROGRAM
HISTORIC INVENTORY - PHASE 3

KIRKWOOD, MISSOURI

Continuation Sheet 219 McCullough

43. History and Significance

Permit #24M430717, 9/19/77 - garage.

44. Description of Environment and Outbuildings.

This is a moderate-size lot with a few large trees. There is a detached 2-car frame garage in the rear yard.

OFFICE OF HISTORIC PRESERVATION, P.O. BOX 176, JEFFERSON CITY, MISSOURI 65101
H I S T O R I C I N V E N T O R Y

E LAS012-464

1 NO 1559 LOCAL #
2 COUNTY
ST. LOUIS
3.LOCATION OF NEGATIVES
LINDA STOCKMAN

4 PRESENT NAME(S)

5 OTHER NAME(S)

6 SPECIFIC LOCATION
221 MC CULLOUGH

7 CITY OR TOWN
K I R K W O O D, M O

8 SITE PLAN WITH NORTH ARROW

S E E M A P

9 COORDINATES
LOT
LANG

10 SITE X STRUCTURE OBJECT
BUILDING

11 ON NAT'L REG? (YES/NO) N

12 IS IT ELIBIBLE? (YES/NO)

13 PART OF HIST DIST (YES/NO) N

14 DIST POTENT (YES/NO)

15 NAME OF ESTABLISHED DISTRICT

16 THEMATIC CATEGORY

17 DATE(S) OR PERIOD
CA 1920

18 STYLE OR DESIGN ECLECTIC
BUNGALOW

19 ARCHITECT OR ENGINEER

20 CONTRACTOR OR BUILDER

21 ORIGINAL USE, IF APPARENT
SINGLE FAMILY RESIDENCE

22 PRESENT USE
SINGLE FAMILY RESIDENCE

23 OWNERSHIP PUBLIC
PRIVATE X

24 OWNER'S NAME & ADDRESS (IF KNOWN)

25 OPEN TO PUBLIC (YES/NO) N

26 LOCAL CONTACT PERSON OR ORGANIZATION

27 OTHER SURVEYS IN WHICH INCLUDED

28 NO OF STORIES 01.0

29 BASEMENT (Y/N) Y
FULL (Y/N) Y

30 FOUNDATION MATERIAL
CONCRETE

31 WALL CONSTRUCTION
FRAME

32 ROOF TYPE & MATERIAL
SIDE GABLE
ASPHALT SHINGLES

33 NO. OF BAYS
FRONT 3 SIDE 2

34 WALL TREATMENT
ALUMINUM SIDING

35 PLAN SHAPE
IRREGULAR

36 CHANGES (EXPLAIN IN #42) ADDITION X
ALTERED
MOVED

37 CONDITION
INTERIOR
EXTERIOR GOOD

38 PRESERVATION UNDERWAY? (Y/N) N

39 ENDANGERED (YES/NO) N
BY WHAT ?

40 VISIBLE FROM PUBLIC ROAD ? (YES/NO) Y

41 DISTANCE FROM AND FRONTAGE ON ROAD

P H O T O

42 FURTHER DESCRIPTION OF IMPORTANT FEATURES
S E E C O N T I N U A T I O N S H E E T

43 HISTORY AND SIGNIFICANCE
S E E C O N T I N U A T I O N S H E E T

44 DESCRIPTION OF ENVIRONMENT AND OUTBUILDINGS
S E E C O N T I N U A T I O N S H E E T

45 SOURCES OF INFORMATION
S E E C O N T I N U A T I O N S H E E T

46 PREPARED BY
LINDA STOCKMAN

47 ORGANIZATION
KIRKWOOD LANDM COMM.

48 DATE
05/88

49 REVISION DATE(S)

559

221 McCUllough

This building is primarily read as a one story rectangular block with side gables. The roof-line features a projecting cornice. There is an entry porch with a gabled roof supported by narrow wood posts and a plain wood balustrade. The primary entrance is slightly off-center. It contains a single-leaf wood door with nine lights in the upper half. It is covered by a wood storm door. The windows are double-hung wood sash with three over one light configurations. There is a one story projecting room addition on the rear of this building.

Office of Historic Preservation
P. O. Box 176
Jefferson City, Missouri 65102
CERTIFIED LOCAL GOVERNMENT PROGRAM
HISTORIC INVENTORY - PHASE 3

KIRKWOOD, MISSOURI

Continuation Sheet 221 McCullough

43. History and Significance

44. Description of Environment and Outbuildings.

This is a moderate-size lot with several large trees. There is a detached 1-car frame garage in the rear yard.

521

OFFICE OF HISTORIC PRESERVATION, P.O. BOX 176, JEFFERSON CITY, MISSOURI 65101

H I S T O R I C I N V E N T O R Y

5LA5017-4165

1 NC 1558 LOCAL #
2 COUNTY
ST. LOUIS
3.LOCATION OF NEGATIVES
LINDA STOCKMAN

4 PRESENT NAME(S)

5 OTHER NAME(S)

6 SPECIFIC LOCATION
223 MC CULLOUGH

7 CITY OR TOWN
K I R K W O O D, M O

8 SITE PLAN WITH NORTH ARROW

S E E M A P

9 COORDINATES
LOT
LANG

10 SITE X BUILDING / STRUCTURE / OBJECT

11 ON NAT'L REG? (YES/NO) N

12 IS IT ELIBIBLE? (YES/NO)

13 PART OF HIST DIST (YES/NO) N

14 DIST POTENT (YES/NO)

15 NAME OF ESTABLISHED DISTRICT

16 THEMATIC CATEGORY

17 DATE(S) OR PERIOD
CA 1947

18 STYLE OR DESIGN ECLECTIC
BUNGALOW

19 ARCHITECT OR ENGINEER

20 CONTRACTOR OR BUILDER
RICHARD E. BUELTNER

21 ORIGINAL USE, IF APPARENT
SINGLE FAMILY RESIDENCE

22 PRESENT USE
SINGLE FAMILY RESIDENCE

23 OWNERSHIP PUBLIC
PRIVATE X

24 OWNER'S NAME & ADDRESS (IF KNOWN)

25 OPEN TO PUBLIC (YES/NO) N

26 LOCAL CONTACT PERSON OR ORGANIZATION

27 OTHER SURVEYS IN WHICH INCLUDED

28 NO OF STORIES 01.0

29 BASEMENT (Y/N) Y
FULL (Y/N) Y

30 FOUNDATION MATERIAL
STONE

31 WALL CONSTRUCTION
FRAME

32 ROOF TYPE & MATERIAL
HIP
ASPHALT SHINGLES

33 NO. OF BAYS
FRONT 3 SIDE 2

34 WALL TREATMENT
SHIPLAP SIDING

35 PLAN SHAPE
IRREGULAR

36 CHANGES (EXPLAIN IN #42) ADDITION
ALTERED
MOVED

37 CONDITION
INTERIOR
EXTERIOR GOOD

38 PRESERVATION UNDERWAY? (Y/N) N

39 ENDANGERED (YES/NO) N
BY WHAT ?

40 VISIBLE FROM PUBLIC ROAD ? (YES/NO) Y

41 DISTANCE FROM AND FRONTAGE ON ROAD

42 FURTHER DESCRIPTION OF IMPORTANT FEATURES
S E E C O N T I N U A T I O N S H E E T

43 HISTORY AND SIGNIFICANCE
S E E C O N T I N U A T I O N S H E E T

44 DESCRIPTION OF ENVIRONMENT AND OUTBUILDINGS
S E E C O N T I N U A T I O N S H E E T

45 SOURCES OF INFORMATION
S E E C O N T I N U A T I O N S H E E T

P H O T O

46 PREPARED BY
LINDA STOCKMAN

47 ORGANIZATION
KIRKWOOD LANDM COMM.

48 DATE
05/88

49 REVISION DATE(S)

558

223 McCullough

This building is primarily read as a one story square with a pyramidal roof. There is a full-width entry porch on the primary elevation. This porch is recessed under the main house roof. It features a sided frieze, plain wood posts, and a solid balustrade. The primary entrance is slightly off-center. It contains a single-leaf flush wood door which is covered by an aluminum storm door. The wind

Office of Historic Preservation
P. O. Box 176
Jefferson City, Missouri 65102
CERTIFIED LOCAL GOVERNMENT PROGRAM
HISTORIC INVENTORY - PHASE 3

KIRKWOOD, MISSOURI

Continuation Sheet 223 McCullough

43. History and Significance

Permit #1342, 1/20/47 - 5 room 1 story frame, 1-car garage - owner and builder, R. E. Buettner (or Boettner).

44. Description of Environment and Outbuildings.

This is a moderate-size lot with a few large trees.

OFFICE OF HISTORIC PRESERVATION, P.O. BOX 176, JEFFERSON CITY, MISSOURI 65101
H I S T O R I C I N V E N T O R Y

SLAS012-4666

1 NO 1557 LOCAL #
2 COUNTY
ST. LOUIS
3. LOCATION OF NEGATIVES
LINDA STOCKMAN

4 PRESENT NAME(S)

5 OTHER NAME(S)

6 SPECIFIC LOCATION
225 MC CULLOUGH

7 CITY OR TOWN
K I R K W O O D, M O

8 SITE PLAN WITH NORTH ARROW
S E E M A P

9 COORDINATES
LOT
LANG

10 SITE X STRUCTURE
BUILDING OBJECT

11 ON NAT'L REG? (YES/NO) N

12 IS IT ELIBIBLE? (YES/NO)

13 PART OF HIST DIST (YES/NO) N

14 DIST POTENT (YES/NO)

15 NAME OF ESTABLISHED DISTRICT

16 THEMATIC CATEGORY

17 DATE(S) OR PERIOD
CA 1925

18 STYLE OR DESIGN VERNACULAR

19 ARCHITECT OR ENGINEER

20 CONTRACTOR OR BUILDER

21 ORIGINAL USE, IF APPARENT
SINGLE FAMILY RESIDENCE

22 PRESENT USE
SINGLE FAMILY RESIDENCE

23 OWNERSHIP PUBLIC
PRIVATE X

24 OWNER'S NAME & ADDRESS (IF KNOWN)

25 OPEN TO PUBLIC (YES/NO) N

26 LOCAL CONTACT PERSON OR ORGANIZATION

27 OTHER SURVEYS IN WHICH INCLUDED

28 NO OF STORIES 01.0

29 BASEMENT (Y/N) Y
FULL (Y/N) Y

30 FOUNDATION MATERIAL
CONCRETE

31 WALL CONSTRUCTION
FRAME

32 ROOF TYPE & MATERIAL
SIDE GABLE
ASPHALT SHINGLES

33 NO. OF BAYS
FRONT 3 SIDE 2

34 WALL TREATMENT
ASBESTOS SHINGLES

35 PLAN SHAPE
IRREGULAR

36 CHANGES (EXPLAIN IN #42) ADDITION X
ALTERED
MOVED

37 CONDITION
INTERIOR
EXTERIOR GOOD

38 PRESERVATION UNDERWAY? (Y/N) N

39 ENDANGERED (YES/NO) N
BY WHAT ?

40 VISIBLE FROM PUBLIC ROAD ? (YES/NO) Y

41 DISTANCE FROM AND FRONTAGE ON ROAD

42 FURTHER DESCRIPTION OF IMPORTANT FEATURES
S E E C O N T I N U A T I O N S H E E T

43 HISTORY AND SIGNIFICANCE
S E E C O N T I N U A T I O N S H E E T

44 DESCRIPTION OF ENVIRONMENT AND OUTBUILDINGS
S E E C O N T I N U A T I O N S H E E T

45 SOURCES OF INFORMATION
S E E C O N T I N U A T I O N S H E E T

P H O T O

46 PREPARED BY
LINDA STOCKMAN

47 ORGANIZATION
KIRKWOOD LANDM COMM.

48 DATE
05/88

49 REVISION DATE(S)

557

225 McCullough

This building is primarily read as a one story rectangular block with side gables. There is a one story room addition on the east elevation and a one story projecting room addition on the west elevation. The home features a full-width screened-in entry porch. The primary entrance is central. It contains a single-leaf wood door with multi-lights. The windows are double-hung wood sash with one over one light configurations. They feature both wide wood surrounds and narrow wood surrounds and wood lug sills. The roof-line features a plain projecting cornice.

Office of Historic Preservation
P. O. Box 176
Jefferson City, Missouri 65102
CERTIFIED LOCAL GOVERNMENT PROGRAM
HISTORIC INVENTORY - PHASE 3

KIRKWOOD, MISSOURI

Continuation Sheet 225 McCullough

43. History and Significance

Permit #1252, 11/22/46 - add 2 rooms and bath to present building, 1 story frame - owner, M. Spiro.

44. Description of Environment and Outbuildings.

The house sets toward the rear of the lot. There are several large trees.

OFFICE OF HISTORIC PRESERVATION, P.O. BOX 176, JEFFERSON CITY, MISSOURI 65101
H I S T O R I C I N V E N T O R Y

SLA5018-467

1 NC 1556 LOCAL #
2 COUNTY
ST. LOUIS
3.LOCATION OF NEGATIVES
LINDA STOCKMAN

4 PRESENT NAME(S)

5 OTHER NAME(S)

6 SPECIFIC LOCATION
227 MC CULLOUGH

7 CITY OR TOWN
K I R K W O O D, M O

8 SITE PLAN WITH NORTH ARROW

S E E M A P

9 COORDINATES
LOT
LANG

10 SITE STRUCTURE
BUILDING X OBJECT

11 ON NAT'L REG? (YES/NO) N

12 IS IT ELIBIBLE? (YES/NO)

13 PART OF HIST DIST (YES/NO) N

14 DIST POTENT (YES/NO)

15 NAME OF ESTABLISHED DISTRICT

16 THEMATIC CATEGORY

17 DATE(S) OR PERIOD
CA 1947

18 STYLE OR DESIGN ECLECTIC
BUNGALOW

19 ARCHITECT OR ENGINEER

20 CONTRACTOR OR BUILDER
RICHARD E. BUELTNER

21 ORIGINAL USE, IF APPARENT
SINGLE FAMILY RESIDENCE

22 PRESENT USE
SINGLE FAMILY RESIDENCE

23 OWNERSHIP PUBLIC
PRIVATE X

24 OWNER'S NAME & ADDRESS (IF KNOWN)

25 OPEN TO PUBLIC (YES/NO) N

26 LOCAL CONTACT PERSON OR ORGANIZATION

27 OTHER SURVEYS IN WHICH INCLUDED

28 NO OF STORIES 01.0

29 BASEMENT (Y/N) Y
FULL (Y/N) Y

30 FOUNDATION MATERIAL
CONCRETE

31 WALL CONSTRUCTION
FRAME

32 ROOF TYPE & MATERIAL
FRONT GABLE
ASPHALT SHINGLES

33 NO. OF BAYS
FRONT 3 SIDE 4

34 WALL TREATMENT
ALUMINUM SIDING

35 PLAN SHAPE
RECTANGLE

36 CHANGES (EXPLAIN IN #42) ADDITION
ALTERED
MOVED

37 CONDITION
INTERIOR
EXTERIOR GOOD

38 PRESERVATION UNDERWAY? (Y/N) N

39 ENDANGERED (YES/NO) N
BY WHAT ?

40 VISIBLE FROM PUBLIC ROAD ? (YES/NO) Y

41 DISTANCE FROM AND FRONTAGE ON ROAD

42 FURTHER DESCRIPTION OF IMPORTANT FEATURES
S E E C O N T I N U A T I O N S H E E T

43 HISTORY AND SIGNIFICANCE
S E E C O N T I N U A T I O N S H E E T

44 DESCRIPTION OF ENVIRONMENT AND OUTBUILDINGS
S E E C O N T I N U A T I O N S H E E T

45 SOURCES OF INFORMATION
S E E C O N T I N U A T I O N S H E E T

P H O T O

46 PREPARED BY
LINDA STOCKMAN

47 ORGANIZATION
KIRKWOOD LANDM COMM.

48 DATE
05/88

49 REVISION DATE(S)

556

227 McCullough

This building is primarily read as a one story rectangular block with a front-facing gable. The roof-line features close rake and eaves. There is a small entry porch featuring a projecting gabled roof supported by decorative wrought iron posts and railings. The primary entrance is off-center. It contains a single-leaf wood door with six lights in the upper one-third of the door. It is covered by an aluminum storm door. The windows are double-hung wood sash with six over one light configurations. They feature wide surrounds and narrow lugs sills which have been covered with aluminum material. There is a projecting open porch at the rear of this building.

Office of Historic Preservation
P. O. Box 176
Jefferson City, Missouri 65102
CERTIFIED LOCAL GOVERNMENT PROGRAM
HISTORIC INVENTORY - PHASE 3

KIRKWOOD, MISSOURI

Continuation Sheet 227 McCullough

43. History and Significance

Permit #___, 1/31/47 - 5 room 1 story frame residence, separate garage - owner and builder, Richard E. Buettner.

44. Description of Environment and Outbuildings.

This is a moderate-size lot with several trees. There is a detached 1-car garage in the rear yard.

OFFICE OF HISTORIC PRESERVATION, P.O. BOX 176, JEFFERSON CITY, MISSOURI 65101
HISTORIC INVENTORY

SLNSC018-4407

1 NC 1407 LOCAL #
2 COUNTY
ST. LOUIS
3. LOCATION OF NEGATIVES
LINDA STOCKMAN

4 PRESENT NAME(S)

5 OTHER NAME(S)

6 SPECIFIC LOCATION
325 MC CULLOUGH

7 CITY OR TOWN
KIRKWOOD, MO

8 SITE PLAN WITH NORTH ARROW
SEE MAP

9 COORDINATES
LOT
LANG

10 SITE X STRUCTURE
BUILDING OBJECT

11 ON NAT'L REG? (YES/NO) N

12 IS IT ELIGIBLE? (YES/NO)

13 PART OF HIST DIST (YES/NO) N

14 DIST POTENT (YES/NO)

15 NAME OF ESTABLISHED DISTRICT

16 THEMATIC CATEGORY

17 DATE(S) OR PERIOD
CA 1925

18 STYLE OR DESIGN ECLECTIC
BUNGALOW

19 ARCHITECT OR ENGINEER

20 CONTRACTOR OR BUILDER

21 ORIGINAL USE, IF APPARENT
SINGLE FAMILY RESIDENCE

22 PRESENT USE
SINGLE FAMILY RESIDENCE

23 OWNERSHIP PUBLIC
PRIVATE X

24 OWNER'S NAME & ADDRESS (IF KNOWN)

25 OPEN TO PUBLIC (YES/NO) N

26 LOCAL CONTACT PERSON OR ORGANIZATION

27 OTHER SURVEYS IN WHICH INCLUDED

28 NO OF STORIES 01.0

29 BASEMENT (Y/N) Y
FULL (Y/N) Y

30 FOUNDATION MATERIAL
CONCRETE BLOCK

31 WALL CONSTRUCTION
FRAME

32 ROOF TYPE & MATERIAL
FRONT GABLE
ASPHALT SHINGLES

33 NO. OF BAYS
FRONT 3 SIDE 2

34 WALL TREATMENT
HORIZONTAL ALUMINUM SIDING

35 PLAN SHAPE
IRREGULAR

36 CHANGES (EXPLAIN IN #42) ADDITION
ALTERED
MOVED

37 CONDITION
INTERIOR
EXTERIOR GOOD

38 PRESERVATION UNDERWAY? (Y/N) N

39 ENDANGERED (YES/NO) N
BY WHAT ?

40 VISIBLE FROM PUBLIC ROAD ? (YES/NO) Y

41 DISTANCE FROM AND FRONTAGE ON ROAD

PHOTO

42 FURTHER DESCRIPTION OF IMPORTANT FEATURES
SEE CONTINUATION SHEET

43 HISTORY AND SIGNIFICANCE
SEE CONTINUATION SHEET

44 DESCRIPTION OF ENVIRONMENT AND OUTBUILDINGS
SEE CONTINUATION SHEET

45 SOURCES OF INFORMATION
SEE CONTINUATION SHEET

46 PREPARED BY
LINDA STOCKMAN

47 ORGANIZATION
KIRKWOOD LANDM COMM.

48 DATE
05/88

49 REVISION DATE(S)

407

325 McCullough

This building is primarily read as a one story rectangular block with a front-facing gable. The roof-line features projecting plain boxed cornices. The suffit has been covered with aluminum material. There is a prominent entry porch which features a gable roof which rests on new wood posts with a plain slat balustrade. The windows are double-hung wood sash with one over one light configurations. The surrounds and sills have been covered with aluminum material. The primary entrance is slightly off-center containing a single-leaf wood panel door which is covered by an aluminum storm door.

Office of Historic Preservation
P. O. Box 176
Jefferson City, Missouri 65102
CERTIFIED LOCAL GOVERNMENT PROGRAM
HISTORIC INVENTORY - PHASE 3

KIRKWOOD, MISSOURI

Continuation Sheet 325 McCullough

43. History and Significance

44. Description of Environment and Outbuildings.

This is a small open lot with several large trees in the rear yard.

325

OFFICE OF HISTORIC PRESERVATION, P.O. BOX 176, JEFFERSON CITY, MISSOURI 65101

H I S T O R I C I N V E N T O R Y

SLA5017-469

1 NO 1414 LOCAL #

2 COUNTY
ST. LOUIS

3.LOCATION OF NEGATIVES
LINDA STOCKMAN

4 PRESENT NAME(S)

5 OTHER NAME(S)

6 SPECIFIC LOCATION
326 MC CULLOUGH

7 CITY OR TOWN
K I R K W O O D, M O

8 SITE PLAN WITH NORTH ARROW

S E E M A P

9 COORDINATES
LOT
LANG

10 SITE X STRUCTURE OBJECT
BUILDING

11 ON NAT'L REG? (YES/NO) N

12 IS IT ELIBIBLE? (YES/NO)

13 PART OF HIST DIST (YES/NO) N

14 DIST POTENT (YES/NO)

15 NAME OF ESTABLISHED DISTRICT

16 THEMATIC CATEGORY

17 DATE(S) OR PERIOD
CA 1974

18 STYLE OR DESIGN MODERN
RANCH

19 ARCHITECT OR ENGINEER
NATIONAL HOMES LAFAYETTE, INC.

20 CONTRACTOR OR BUILDER
WICHMAN CONSTRUCTION CO., INC.

21 ORIGINAL USE, IF APPARENT
SINGLE FAMILY RESIDENCE

22 PRESENT USE
SINGLE FAMILY RESIDENCE

23 OWNERSHIP PUBLIC
PRIVATE X

24 OWNER'S NAME & ADDRESS (IF KNOWN)

25 OPEN TO PUBLIC (YES/NO) N

26 LOCAL CONTACT PERSON OR ORGANIZATION

27 OTHER SURVEYS IN WHICH INCLUDED

28 NO OF STORIES 01.0

29 BASEMENT (Y/N) Y
FULL (Y/N) Y

30 FOUNDATION MATERIAL
CONCRETE

31 WALL CONSTRUCTION
FRAME

32 ROOF TYPE & MATERIAL
INTERSECTING GABLES
ASPHALT SHINGLES

33 NO. OF BAYS
FRONT 4 SIDE 2

34 WALL TREATMENT
ALUMINUM SIDING AND BRICK
VENEER

35 PLAN SHAPE
IRREGULAR

36 CHANGES ADDITION
(EXPLAIN ALTERED
IN #42) MOVED

37 CONDITION
INTERIOR
EXTERIOR GOOD

38 PRESERVATION UNDERWAY? (Y/N) N

39 ENDANGERED (YES/NO) N
BY WHAT ?

40 VISIBLE FROM PUBLIC ROAD ?
(YES/NO) Y

41 DISTANCE FROM AND FRONTAGE ON ROAD

P H O T O

42 FURTHER DESCRIPTION OF IMPORTANT FEATURES
S E E C O N T I N U A T I O N S H E E T

43 HISTORY AND SIGNIFICANCE
S E E C O N T I N U A T I O N S H E E T

44 DESCRIPTION OF ENVIRONMENT AND OUTBUILDINGS
S E E C O N T I N U A T I O N S H E E T

45 SOURCES OF INFORMATION
S E E C O N T I N U A T I O N S H E E T

46 PREPARED BY
LINDA STOCKMAN

47 ORGANIZATION
KIRKWOOD LANDM COMM.

48 DATE
05/88

49 REVISION DATE(S)

414

326 McCullough

This building is primarily of the front-facing-gabled-wing-plus-side-wing plan. The roof-line features close rake with projecting boxed eaves. The eaves particularly project along the front wall of the side wing. The primary entrance is on that wall, it contains a double-leaf doorway with six panels in the colonial style in each leaf. Each leaf is covered by an aluminum storm door. This elevation also contains a double door garage entry. The windows on the home are double-hung wood sash with two horizontal lights over two horizontal lights. The street wall of the front-facing gabled wing features brick wall cladding beneath the windows.

Office of Historic Preservation
P. O. Box 176
Jefferson City, Missouri 65102
CERTIFIED LOCAL GOVERNMENT PROGRAM
HISTORIC INVENTORY - PHASE 3

KIRKWOOD, MISSOURI

Continuation Sheet 326 McCullough

43. History and Significance

Permit 9437, 7/1/74--new residence--owner, Oscar Harris; builder, Wichman Construction Co,, Inc.; architect, National Homes, Lafayette, Inc.

44. Description of Environment and Outbuildings.

This is a large lot with several large and/or old trees.

OFFICE OF HISTORIC PRESERVATION, P.O. BOX 176, JEFFERSON CITY, MISSOURI 65101
H I S T O R I C I N V E N T O R Y

SLA5018-470

1 NO 1408 LOCAL #
2 COUNTY
ST. LOUIS
3. LOCATION OF NEGATIVES
LINDA STOCKMAN

4 PRESENT NAME(S)

5 OTHER NAME(S)

6 SPECIFIC LOCATION
329 MC CULLOUGH

7 CITY OR TOWN
K I R K W O O D, M O

8 SITE PLAN WITH NORTH ARROW
S E E M A P

9 COORDINATES
LOT
LANG

10 SITE / STRUCTURE
BUILDING X / OBJECT

11 ON NAT'L REG? (YES/NO) N

12 IS IT ELIBIBLE? (YES/NO)

13 PART OF HIST DIST (YES/NO) N

14 DIST PCTENT (YES/NO)

15 NAME OF ESTABLISHED DISTRICT

16 THEMATIC CATEGORY

17 DATE(S) OR PERIOD
CA 1925

18 STYLE OR DESIGN ECLECTIC
BUNGALOW

19 ARCHITECT OR ENGINEER

20 CONTRACTOR OR BUILDER

21 ORIGINAL USE, IF APPARENT
SINGLE FAMILY RESIDENCE

22 PRESENT USE
SINGLE FAMILY RESIDENCE

23 OWNERSHIP PUBLIC
PRIVATE X

24 OWNER'S NAME & ADDRESS (IF KNOWN)

25 OPEN TC PUBLIC (YES/NO) N

26 LOCAL CONTACT PERSON OR ORGANIZATION

27 OTHER SURVEYS IN WHICH INCLUDED

28 NO OF STORIES 01.0

29 BASEMENT (Y/N) Y
FULL (Y/N) Y

30 FOUNDATION MATERIAL
CONCRETE BLOCK

31 WALL CONSTRUCTION
FRAME

32 ROOF TYPE & MATERIAL
SIDE GABLE
ASPHALT SHINGLES

33 NO. OF BAYS
FRONT 3 SIDE 2

34 WALL TREATMENT
HORIZONTAL ALUMINUM SIDING

35 PLAN SHAPE
IRREGULAR

36 CHANGES (EXPLAIN IN #42) ADDITION
ALTERED
MOVED

37 CONDITION
INTERIOR
EXTERIOR GOOD

38 PRESERVATION UNDERWAY? (Y/N) N

39 ENDANGERED (YES/NO) N
BY WHAT ?

40 VISIBLE FROM PUBLIC ROAD ? (YES/NO) Y

41 DISTANCE FROM AND FRONTAGE ON ROAD

P H O T O

42 FURTHER DESCRIPTION OF IMPORTANT FEATURES
S E E C O N T I N U A T I O N S H E E T

43 HISTORY AND SIGNIFICANCE
S E E C O N T I N U A T I O N S H E E T

44 DESCRIPTION OF ENVIRONMENT AND OUTBUILDINGS
S E E C O N T I N U A T I O N S H E E T

45 SOURCES OF INFORMATION
S E E C O N T I N U A T I O N S H E E T

46 PREPARED BY
LINDA STOCKMAN

47 ORGANIZATION
KIRKWOOD LANDM COMM.

48 DATE
05/88

49 REVISION DATE(S)

408

329 McCullough

This building is primarily read as a one story rectangular block with side gables. The roof-line features a plain projecting boxed cornice. This soffit has been covered with aluminum material. The primary elevation is dominated by an entry porch which features a gable roof supported by wood posts. The porch has wrought iron railings. The primary entrance is slightly off-center and contains a single-leaf flush wood door which is covered by an aluminum storm door. The windows are double-hung wood sash. The surrounds and sills have been covered with aluminum material. The windows on the primary elevation feature decorative wood shutters. There is a cedar deck projecting from the rear elevation.

Office of Historic Preservation
P. O. Box 176
Jefferson City, Missouri 65102
CERTIFIED LOCAL GOVERNMENT PROGRAM
HISTORIC INVENTORY - PHASE 3

KIRKWOOD, MISSOURI

Continuation Sheet 329 McCullough

43. History and Significance

44. Description of Environment and Outbuildings.

This is a small lot with a few large and/or old trees.

OFFICE OF HISTORIC PRESERVATION, P.O. BOX 176, JEFFERSON CITY, MISSOURI 65101
H I S T O R I C I N V E N T O R Y

SLA5018-471

1 NO 1413 LOCAL #
2 COUNTY
ST. LOUIS
3.LOCATION OF NEGATIVES
LINDA STOCKMAN

4 PRESENT NAME(S)

5 OTHER NAME(S)

6 SPECIFIC LOCATION
330 MC CULLOUGH

7 CITY OR TOWN
K I R K W O O D, M O

8 SITE PLAN WITH NORTH ARROW
S E E M A P

9 COORDINATES
LOT
LANG

10 SITE STRUCTURE
BUILDING X OBJECT

11 ON NAT'L REG? (YES/NO) N

12 IS IT ELIBIBLE? (YES/NO)

13 PART OF HIST DIST (YES/NO) N

14 DIST POTENT (YES/NO)

15 NAME OF ESTABLISHED DISTRICT

16 THEMATIC CATEGORY

17 DATE(S) OR PERIOD
CA 1925

18 STYLE OR DESIGN VERNACULAR

19 ARCHITECT OR ENGINEER

20 CONTRACTOR OR BUILDER

21 ORIGINAL USE, IF APPARENT
SINGLE FAMILY RESIDENCE

22 PRESENT USE
SINGLE FAMILY RESIDENCE

23 OWNERSHIP PUBLIC
PRIVATE X

24 OWNER'S NAME & ADDRESS (IF KNOWN)

25 OPEN TO PUBLIC (YES/NO) N

26 LOCAL CONTACT PERSON OR ORGANIZATION

27 OTHER SURVEYS IN WHICH INCLUDED

28 NO OF STORIES 01.0

29 BASEMENT (Y/N) Y
FULL (Y/N) Y

30 FOUNDATION MATERIAL
CONCRETE BLOCK

31 WALL CONSTRUCTION
MASONRY

32 ROOF TYPE & MATERIAL
FRONT GABLE
ASPHALT SHINGLES

33 NO. OF BAYS
FRONT 3 SIDE 4

34 WALL TREATMENT
CONCRETE BLOCK; VINYL AND BRICK

35 PLAN SHAPE
IRREGULAR

36 CHANGES (EXPLAIN IN #42) ADDITION X
ALTERED
MOVED

37 CONDITION
INTERIOR
EXTERIOR FAIR

38 PRESERVATION UNDERWAY? (Y/N) N

39 ENDANGERED (YES/NO) N
BY WHAT ?

40 VISIBLE FROM PUBLIC ROAD ? (YES/NO) Y

41 DISTANCE FROM AND FRONTAGE ON ROAD

P H O T O

42 FURTHER DESCRIPTION OF IMPORTANT FEATURES
S E E C O N T I N U A T I O N S H E E T

43 HISTORY AND SIGNIFICANCE
S E E C O N T I N U A T I O N S H E E T

44 DESCRIPTION OF ENVIRONMENT AND OUTBUILDINGS
S E E C O N T I N U A T I O N S H E E T

45 SOURCES OF INFORMATION
S E E C O N T I N U A T I O N S H E E T

46 PREPARED BY
LINDA STOCKMAN

47 ORGANIZATION
KIRKWOOD LANDM COMM.

48 DATE
05/86

49 REVISION DATE(S)

413

330 McCullough

This building has been added on to, there is a room addition on the front elevation and a room addition on the rear elevation. The main house block is primarily read as a one story rectangular block with a front-facing gable. The roof-line features overhanging eaves with exposed rafters. The main house block is of concrete block construction. The projecting room addition on the primary elevation also features a gable roof with overhanging eaves and exposed rafters. The upper two thirds of its walls are clad in vinyl siding. The lower third is clad in brick veneer. The primary entrance is on that room addition. It contains a single-leaf flush wood door. The windows on that addition are metal horizontal sliding windows. The windows on the main house block are double-hung wood sash windows with wide wood surrounds and narrow wood lug sills. The addition on the rear of the building is clad with brick veneer.

43. History and Significance

Permit 24M430450, 8/26/76--rebuild roof on enclosed front porch as required.

44. Description of Environment and Outbuildings.

This is a deep narrow lot. The rear yard features several large trees and is enclosed by a chain-link fence.

OFFICE OF HISTORIC PRESERVATION, P.O. BOX 176, JEFFERSON CITY, MISSOURI 65101
H I S T O R I C I N V E N T O R Y

SLA5018-472

1 NO 1409 LOCAL #
2 COUNTY
ST. LOUIS
3. LOCATION OF NEGATIVES
LINDA STOCKMAN

4 PRESENT NAME(S)

5 OTHER NAME(S)

6 SPECIFIC LOCATION
331 MC CULLOUGH

7 CITY OR TOWN
K I R K W O O D, M O

8 SITE PLAN WITH NORTH ARROW
S E E M A P

9 COORDINATES
LOT
LANG

10 SITE STRUCTURE
BUILDING X OBJECT

11 ON NAT'L REG? (YES/NO) N

12 IS IT ELIBIBLE? (YES/NO)

13 PART OF HIST DIST (YES/NO) N

14 DIST PCTENT (YES/NO)

15 NAME OF ESTABLISHED DISTRICT

16 THEMATIC CATEGORY

17 DATE(S) OR PERIOD
CA 1947

18 STYLE OR DESIGN VERNACULAR

19 ARCHITECT OR ENGINEER

20 CONTRACTOR OR BUILDER
OTIS BROWNER

21 ORIGINAL USE, IF APPARENT
SINGLE FAMILY RESIDENCE

22 PRESENT USE
SINGLE FAMILY RESIDENCE

23 OWNERSHIP PUBLIC
PRIVATE X

24 OWNER'S NAME & ADDRESS (IF KNOWN)

25 OPEN TO PUBLIC (YES/NO) N

26 LOCAL CONTACT PERSON OR ORGANIZATION

27 OTHER SURVEYS IN WHICH INCLUDED

28 NO OF STORIES 01.0

29 BASEMENT (Y/N) Y
FULL (Y/N) Y

30 FOUNDATION MATERIAL
CONCRETE

31 WALL CONSTRUCTION
MASONRY

32 ROOF TYPE & MATERIAL
FRONT GABLE

33 NO. OF BAYS
FRONT 2 SIDE 3

34 WALL TREATMENT
CONCRETE BLOCK AND ALUMINUM SIDING

35 PLAN SHAPE
RECTANGLUAR

36 CHANGES (EXPLAIN IN #42) ADDITION X
ALTERED
MOVED

37 CONDITION
INTERIOR
EXTERIOR FAIR

38 PRESERVATION UNDERWAY? (Y/N) N

39 ENDANGERED (YES/NO) N
BY WHAT ?

40 VISIBLE FROM PUBLIC ROAD ? (YES/NO) Y

41 DISTANCE FROM AND FRONTAGE ON ROAD

P H O T O

42 FURTHER DESCRIPTION OF IMPORTANT FEATURES
S E E C O N T I N U A T I O N S H E E T

43 HISTORY AND SIGNIFICANCE
S E E C O N T I N U A T I O N S H E E T

44 DESCRIPTION OF ENVIRONMENT AND OUTBUILDINGS
S E E C O N T I N U A T I O N S H E E T

45 SOURCES OF INFORMATION
S E E C O N T I N U A T I O N S H E E T

46 PREPARED BY
LINDA STOCKMAN

47 ORGANIZATION
KIRKWOOD LANDM COMM.

48 DATE
05/88

49 REVISION DATE(S)

409

331 McCullough

This building is primarily read as a one story rectangular block with a front-facing gable. The roof-line features close rake and eaves. There is an entry porch on the primary elevation. This porch is recessed. The primary entry is on the east wall of the main house block within this recession. It contains a single-leaf wood door which is covered by an aluminum storm door. The windows are double-hung wood sash with one over one light configurations. The surrounds and sills have been covered with aluminum material. The primary elevation has been clad in aluminum siding material as has the entry porch recession. The remainder of the walls on the main house block are painted concrete block. There is a room addition on the rear of this building which has been sided with horizontal aluminum siding.

Office of Historic Preservation
P. O. Box 176
Jefferson City, Missouri 65102
CERTIFIED LOCAL GOVERNMENT PROGRAM
HISTORIC INVENTORY - PHASE 3

KIRKWOOD, MISSOURI

Continuation Sheet 331 McCullough

43. History and Significance

1. Permit 1487, 6/30/47--three (3) room and bath, one (1) story concrete block--owner, Otis Brown; builder, Otis Brown.

2. Permit 7910, 3/28/68--add open porch to rear of existing residence.

44. Description of Environment and Outbuildings.

This is a small open lot.

OFFICE OF HISTORIC PRESERVATION, P.O. BOX 176, JEFFERSON CITY, MISSOURI 65101
H I S T O R I C I N V E N T O R Y

SLA5018-4173

1 NO 1412 LOCAL #
2 COUNTY
ST. LOUIS
3.LOCATION OF NEGATIVES
LINDA STOCKMAN

4 PRESENT NAME(S)

5 OTHER NAME(S)

6 SPECIFIC LOCATION
332 MC CULLOUGH

7 CITY OR TOWN
K I R K W O O D, M O

8 SITE PLAN WITH NORTH ARROW
S E E M A P

9 COORDINATES
LOT
LANG

10 SITE STRUCTURE
BUILDING X OBJECT

11 ON NAT'L REG? (YES/NO) N

12 IS IT ELIBIBLE? (YES/NO)

13 PART OF HIST DIST (YES/NO) N

14 DIST PCTENT (YES/NO)

15 NAME OF ESTABLISHED DISTRICT

16 THEMATIC CATEGORY

17 DATE(S) OR PERIOD
CA 1955

18 STYLE OR DESIGN MODERN
RANCH

19 ARCHITECT OR ENGINEER

20 CONTRACTOR OR BUILDER

21 ORIGINAL USE, IF APPARENT
SINGLE FAMILY RESIDENCE

22 PRESENT USE
SINGLE FAMILY RESIDENCE

23 OWNERSHIP PUBLIC
PRIVATE X

24 OWNER'S NAME & ADDRESS (IF KNOWN)

25 OPEN TO PUBLIC (YES/NO) N

26 LOCAL CONTACT PERSON OR ORGANIZATION

27 OTHER SURVEYS IN WHICH INCLUDED

28 NO OF STORIES 01.0

29 BASEMENT (Y/N) Y
FULL (Y/N) Y

30 FOUNDATION MATERIAL
CONCRETE BLOCK

31 WALL CONSTRUCTION
FRAME

32 ROOF TYPE & MATERIAL
PYRAMIDAL
ASPHALT SHINGLES

33 NO. OF BAYS
FRONT 3 SIDE 2

34 WALL TREATMENT
VERTICAL SIDING; STONE AND
BRICK VENEER

35 PLAN SHAPE
RECTANGLE

36 CHANGES ADDITION
(EXPLAIN ALTERED
IN #42) MOVED

37 CONDITION
INTERIOR
EXTERIOR GOOD

38 PRESERVATION UNDERWAY? (Y/N) N

39 ENDANGERED (YES/NO) N
BY WHAT ?

40 VISIBLE FROM PUBLIC ROAD ?
(YES/NO) Y

41 DISTANCE FROM AND FRONTAGE ON ROAD

42 FURTHER DESCRIPTION OF IMPORTANT FEATURES
S E E C O N T I N U A T I O N S H E E T

43 HISTORY AND SIGNIFICANCE
S E E C O N T I N U A T I O N S H E E T

44 DESCRIPTION OF ENVIRONMENT AND OUTBUILDINGS
S E E C O N T I N U A T I O N S H E E T

45 SOURCES OF INFORMATION
S E E C O N T I N U A T I O N S H E E T

P H O T O

46 PREPARED BY
LINDA STOCKMAN

47 ORGANIZATION
KIRKWOOD LANDM COMM.

48 DATE
05/88

49 REVISION DATE(S)

412

332 McCullough

This building is primarily read as a one story rectangular block with a pyramidal roof. The roof-line features overhanging boxed eaves. The home features three types of wall cladding - vertical wood siding, permastone veneer and brick veneer. Primarily the side elevations are clad with the brick veneer. The primary entrance is central. It contains a single-leaf flush wood door covered by an aluminum storm door. There is a large picture window to the east of the primary entrance. For the most part, the home features horizontal sliding metal window units.

43. History and Significance

No permit file.

44. Description of Environment and Outbuildings.

This is a deep-narrow lot with a few large and/or old trees.

332

OFFICE OF HISTORIC PRESERVATION, P.O. BOX 176, JEFFERSON CITY, MISSOURI 65101

H I S T O R I C I N V E N T O R Y

SLA5018-47H

1 NO 141G LOCAL #

2 COUNTY
ST. LOUIS

3. LOCATION OF NEGATIVES
LINDA STOCKMAN

4 PRESENT NAME(S)

5 OTHER NAME(S)

6 SPECIFIC LOCATION
333 MC CULLOUGH

7 CITY OR TOWN
K I R K W O O D, M O

8 SITE PLAN WITH NORTH ARROW

S E E M A P

9 COORDINATES
LOT
LANG

10 SITE X STRUCTURE
BUILDING X OBJECT

11 ON NAT'L REG? (YES/NO) N

12 IS IT ELIBIBLE? (YES/NO)

13 PART OF HIST DIST (YES/NO) N

14 DIST PCTENT (YES/NO)

15 NAME OF ESTABLISHED DISTRICT

16 THEMATIC CATEGORY

17 DATE(S) OR PERIOD
CA 1945

18 STYLE OR DESIGN VERNACULAR

19 ARCHITECT OR ENGINEER

20 CONTRACTOR OR BUILDER
CHESTER HERVEY

21 ORIGINAL USE, IF APPARENT
SINGLE FAMILY RESIDENCE

22 PRESENT USE
SINGLE FAMILY RESIDENCE

23 OWNERSHIP PUBLIC
PRIVATE X

24 OWNER'S NAME & ADDRESS (IF KNOWN)

25 OPEN TO PUBLIC (YES/NO) N

26 LOCAL CONTACT PERSON OR ORGANIZATION

27 OTHER SURVEYS IN WHICH INCLUDED

28 NO OF STORIES 01.0

29 BASEMENT (Y/N) Y
FULL (Y/N) Y

30 FOUNDATION MATERIAL
CONCRETE BLOCK

31 WALL CONSTRUCTION
FRAME

32 ROOF TYPE & MATERIAL
LOW HIP
ASPHALT SHINGLES

33 NO. OF BAYS
FRONT 2 SIDE 3

34 WALL TREATMENT
ROLLED ASPHALT SIDING

35 PLAN SHAPE
IRREGULAR

36 CHANGES (EXPLAIN IN #42) ADDITION
ALTERED
MOVED

37 CONDITION
INTERIOR
EXTERIOR POOR

38 PRESERVATION UNDERWAY? (Y/N) N

39 ENDANGERED (YES/NO) N
BY WHAT ?

40 VISIBLE FROM PUBLIC ROAD ? (YES/NO) Y

41 DISTANCE FROM AND FRONTAGE ON ROAD

P H O T O

42 FURTHER DESCRIPTION OF IMPORTANT FEATURES
S E E C O N T I N U A T I O N S H E E T

43 HISTORY AND SIGNIFICANCE
S E E C O N T I N U A T I O N S H E E T

44 DESCRIPTION OF ENVIRONMENT AND OUTBUILDINGS
S E E C O N T I N U A T I O N S H E E T

45 SOURCES OF INFORMATION
S E E C O N T I N U A T I O N S H E E T

46 PREPARED BY
LINDA STOCKMAN

47 ORGANIZATION
KIRKWOOD LANDM COMM.

48 DATE
05/88

49 REVISION DATE(S)

410

333 McCullough

This building is primarily read as a one story rectangular block with a low hip roof. The roof-line features overhanging boxed eaves. There is a one story room addition projecting from the rear elevation. The primary elevation features a full-width entry porch. This entry porch is contained within the main house roof. It features plain wood posts and plain wood balustrade. The primary entrance is off-center. It contains a single-leaf flush wood door with three small rectangular lights placed diagonally in the upper third of the door. It is covered by an aluminum storm door. The primary elevation features a large tripartite-type picture window. The home also features double-hung wood sash windows. Some of them appear to be very old. They have one over one, two over two (as is typical of 1890 and turn of the century windows) and three over one (as is typical of turn of the century through the 1920´s), as well as horizontal sliding windows.

Office of Historic Preservation
P. O. Box 176
Jefferson City, Missouri 65102
CERTIFIED LOCAL GOVERNMENT PROGRAM
HISTORIC INVENTORY - PHASE 3

KIRKWOOD, MISSOURI

Continuation Sheet 333 McCullough

43. History and Significance

1. Permit 651, 6/5/45, two (2) room frame house--owner and builder, Chester Hervey.

2. permit _____, 4/20/48--add porch and bath--owner and builder Chester Hervey.

3. Permit 7659, 2/8/67--add frame kitchen and bedroom, repair & remodel existing bath.

44. Description of Environment and Outbuildings.

This is a small lot. The porches and rear yard are cluttered with debris.

OFFICE OF HISTORIC PRESERVATION, P.O. BOX 176, JEFFERSON CITY, MISSOURI 65101
H I S T O R I C I N V E N T O R Y

SLA5018-475

1 NO 1411 LOCAL #
2 COUNTY
ST. LOUIS
3.LOCATION OF NEGATIVES
LINDA STOCKMAN

4 PRESENT NAME(S)

5 OTHER NAME(S)

6 SPECIFIC LOCATION
336 MC CULLOUGH

7 CITY OR TOWN
K I R K W O O D, M O

8 SITE PLAN WITH NORTH ARROW
S E E M A P

16 THEMATIC CATEGORY

17 DATE(S) OR PERIOD
CA 1955

18 STYLE OR DESIGN VERNACULAR

19 ARCHITECT OR ENGINEER

20 CONTRACTOR OR BUILDER

21 ORIGINAL USE, IF APPARENT
SINGLE FAMILY RESIDENCE

22 PRESENT USE
SINGLE FAMILY RESIDENCE

23 OWNERSHIP PUBLIC
PRIVATE X

24 OWNER'S NAME & ADDRESS (IF KNOWN)

25 OPEN TO PUBLIC (YES/NO) N

26 LOCAL CONTACT PERSON OR ORGANIZATION

27 OTHER SURVEYS IN WHICH INCLUDED

28 NO OF STORIES 01.0

29 BASEMENT (Y/N) Y
FULL (Y/N) Y

30 FOUNDATION MATERIAL
CONCRETE

31 WALL CONSTRUCTION
FRAME

32 ROOF TYPE & MATERIAL
LOW FRONT GABLE
ASPHALT SHINGLES

33 NO. OF BAYS
FRONT 0 SIDE 5

34 WALL TREATMENT
ASPHALT SIDING AND ALUMINUM
SIDING

35 PLAN SHAPE
IRREGULAR

36 CHANGES ADDITION
(EXPLAIN ALTERED
IN #42) MOVED

37 CONDITION
INTERIOR
EXTERIOR POOR

38 PRESERVATION UNDERWAY? (Y/N) N

39 ENDANGERED (YES/NO) N
BY WHAT ?

40 VISIBLE FROM PUBLIC ROAD ?
(YES/NO) Y

41 DISTANCE FROM AND FRONTAGE ON ROAD

P H O T O

46 PREPARED BY
LINDA STOCKMAN

47 ORGANIZATION
KIRKWOOD LANDM COMM.

48 DATE
05/88

49 REVISION DATE(S)

9 COORDINATES
LOT
LANG

10 SITE STRUCTURE
BUILDING X OBJECT

11 ON NAT'L REG? (YES/NO) N

12 IS IT ELIBIBLE? (YES/NO)

13 PART OF HIST DIST (YES/NO) N

14 DIST PCTENT (YES/NO)

15 NAME OF ESTABLISHED DISTRICT

42 FURTHER DESCRIPTION OF IMPORTANT FEATURES
S E E C O N T I N U A T I O N S H E E T

43 HISTORY AND SIGNIFICANCE
S E E C O N T I N U A T I O N S H E E T

44 DESCRIPTION OF ENVIRONMENT AND OUTBUILDINGS
S E E C O N T I N U A T I O N S H E E T

45 SOURCES OF INFORMATION
S E E C O N T I N U A T I O N S H E E T

411

336 McCullough

This building is primarily read as a one story rectangular block with a low front-facing gable. The roof-line features plain projecting boxed cornice with a plain barge board in the gable. There is a room addition across the rear elevation of this building. The primary elevation features a small entry porch with a shed roof supported by wood posts. The primary entry is central it contains a single-leaf wood door with four lights in the upper half. It is covered by an aluminum storm door. The home features many types of windows. There are double-hung wood sash windows with wide wood surrounds and narrow wood lug sills. These windows are both one over one and two horizontal lights over two horizontal lights. The home also features single-leaf wood casement windows which contain multi-lights. In general the home is quite deteriorated. The paint is peeling. The windows on the side elevation are sagging.

Office of Historic Preservation
P. O. Box 176
Jefferson City, Missouri 65102
CERTIFIED LOCAL GOVERNMENT PROGRAM
HISTORIC INVENTORY - PHASE 3

KIRKWOOD, MISSOURI

Continuation Sheet 336 McCullough

43. History and Significance

No permit file.

44. Description of Environment and Outbuildings.

This is a moderate size lot. The rear yard is cluttered with debris.

OFFICE OF HISTORIC PRESERVATION, P.O. BOX 176, JEFFERSON CITY, MISSOURI 65101

H I S T O R I C I N V E N T O R Y

SLA5018-4176

1 NO 1089 LOCAL #
2 COUNTY
ST.LOUIS COUNTY
3.LOCATION OF NEGATIVES
LINDA STOCKMANN

4 PRESENT NAME(S)

5 OTHER NAME(S)

6 SPECIFIC LOCATION
429 MIRIAM
429 MIRIAM

7 CITY OR TOWN
K I R K W O O D, M O

8 SITE PLAN WITH NORTH ARROW

S E E M A P

9 COORDINATES
LOT
LANG

10 SITE STRUCTURE
BUILDING X OBJECT

11 ON NAT'L REG? (YES/NO) N

12 IS IT ELIBIBLE? (YES/NO)

13 PART OF HIST DIST (YES/NO) N

14 DIST POTENT (YES/NO)

15 NAME OF ESTABLISHED DISTRICT

16 THEMATIC CATEGORY

17 DATE(S) OR PERIOD
CA 1880

18 STYLE OR DESIGN VICTORIAN
FOLK VICTORIAN

19 ARCHITECT OR ENGINEER

20 CONTRACTOR OR BUILDER

21 ORIGINAL USE, IF APPARENT
SINGLE FAMILY RESIDENCE

22 PRESENT USE
SINGLE FAMILY RESIDENCE

23 OWNERSHIP PUBLIC
PRIVATE X

24 OWNER'S NAME & ADDRESS (IF KNOWN)
PETER REIGER

25 OPEN TO PUBLIC (YES/NO) N

26 LOCAL CONTACT PERSON OR ORGANIZATION

27 OTHER SURVEYS IN WHICH INCLUDED

28 NO OF STORIES 02.0

29 BASEMENT (Y/N) Y
FULL (Y/N)

30 FOUNDATION MATERIAL
CONCRETE BLOCK

31 WALL CONSTRUCTION
FRAME

32 ROOF TYPE & MATERIAL
SIDE GABLE
ASPHALT SHINGLES

33 NO. OF BAYS
FRONT 0 SIDE 2

34 WALL TREATMENT
NARROW WOOD HORIZONTAL
LAP SIDING

35 PLAN SHAPE
IRREGULAR

36 CHANGES (EXPLAIN IN #42) ADDITION
ALTERED
MOVED

37 CONDITION
INTERIOR
EXTERIOR GOOD

38 PRESERVATION UNDERWAY? (Y/N) N

39 ENDANGERED (YES/NO) N
BY WHAT ?

40 VISIBLE FROM PUBLIC ROAD ?
(YES/NO) Y

41 DISTANCE FROM AND FRONTAGE ON ROAD

42 FURTHER DESCRIPTION OF IMPORTANT FEATURES
S E E C O N T I N U A T I O N S H E E T

43 HISTORY AND SIGNIFICANCE
S E E C O N T I N U A T I O N S H E E T

44 DESCRIPTION OF ENVIRONMENT AND OUTBUILDINGS
S E E C O N T I N U A T I O N S H E E T

45 SOURCES OF INFORMATION
S E E C O N T I N U A T I O N S H E E T

P H O T O

46 PREPARED BY
LINDA STOCKMANN

47 ORGANIZATION
KIRK. LANDM. COMM.

48 DATE
6/88

49 REVISION DATE(S)

Bldg. 1089
429 Miriam

This building is primarily read as a two story rectangular block with a side gabled roof. The roofline features close rake and eaves. There is a one story projecting room on the southeast corner at the rear of the building. The building also features three matched pedimented, gabled dormers on the facade and a long shed dormer on the rear elevation. The facade features a full width projecting veranda with a shed roof, stylized wood posts, a plain wood balustrade, wood floor and wood stairs. Along the roofline of the facade, there is a frieze with a cut-out vine motif. This motif is repeated on the dormers. The dormers also feature scrolled, wood brackets and a filagree type motif in the pediment. Per the owner of this building, the room along the rear elevation is actually an enclosed porch. The home features double hung wood sash windows with two over two light configurations. These windows have wood surrounds, wood lintels and narrow wood lug sills. There is a new wood deck on the west elevation and an open frame wood porch on the rear elevation.

Office of Historic Preservation
P.O. Box 176
Jefferson City, MO 65102
Certified Local Government Program
Historic Inventory - Phase 3

Kirkwood, Missouri

Continuation Sheet # 1089
429 Miriam

43. History and Significance

*

44. Description of Environment and Outbuildings

This is a large open lot with several large and/or old trees. There is a detached one (1) car frame garage midway along the south line of the lot and a storage shed at the SW corner of the lot.

OFFICE OF HISTORIC PRESERVATION, P.O. BOX 176, JEFFERSON CITY, MISSOURI 65101

H I S T O R I C I N V E N T O R Y

SLA5018-4777

1 NO 1088 LOCAL #

2 COUNTY
ST.LOUIS COUNTY

3.LOCATION OF NEGATIVES
LINDA STOCKMANN

4 PRESENT NAME(S)

5 OTHER NAME(S)

6 SPECIFIC LOCATION
400 MIRIAM
400 MIRIAM

7 CITY OR TOWN
K I R K W O O D, M O

8 SITE PLAN WITH NORTH ARROW
S E E M A P

9 COORDINATES
LOT
LANG

10 SITE X / STRUCTURE
BUILDING / OBJECT

11 ON NAT'L REG? (YES/NO) N

12 IS IT ELIBIBLE? (YES/NO)

13 PART OF HIST DIST (YES/NO) N

14 DIST POTENT (YES/NO)

15 NAME OF ESTABLISHED DISTRICT

16 THEMATIC CATEGORY

17 DATE(S) OR PERIOD
CA. 1885

18 STYLE OR DESIGN VICTORIAN
QUEEN ANNE

19 ARCHITECT OR ENGINEER

20 CONTRACTOR OR BUILDER

21 ORIGINAL USE, IF APPARENT
SINGLE FAMILY RESIDENCE

22 PRESENT USE
SINGLE FAMILY RESIDENCE

23 OWNERSHIP PUBLIC
PRIVATE X

24 OWNER'S NAME & ADDRESS (IF KNOWN)

25 OPEN TO PUBLIC (YES/NO) N

26 LOCAL CONTACT PERSON OR ORGANIZATION

27 OTHER SURVEYS IN WHICH INCLUDED

28 NO OF STORIES 02.5

29 BASEMENT (Y/N) Y
FULL (Y/N)

30 FOUNDATION MATERIAL
STONE/CONCRETE

31 WALL CONSTRUCTION
FRAME

32 ROOF TYPE & MATERIAL
FRONT GABLE
ASPHALT SHINGLES

33 NO. OF BAYS
FRONT 5 SIDE 5

34 WALL TREATMENT
ASBESTOS SHINGLES

35 PLAN SHAPE
IRREGULAR

36 CHANGES (EXPLAIN IN #42) ADDITION X
ALTERED
MOVED

37 CONDITION
INTERIOR
EXTERIOR EXCELLENT

38 PRESERVATION UNDERWAY? (Y/N) N

39 ENDANGERED (YES/NO) N
BY WHAT ?

40 VISIBLE FROM PUBLIC ROAD ? (YES/NO) Y

41 DISTANCE FROM AND FRONTAGE ON ROAD

42 FURTHER DESCRIPTION OF IMPORTANT FEATURES
S E E C O N T I N U A T I O N S H E E T

43 HISTORY AND SIGNIFICANCE
S E E C O N T I N U A T I O N S H E E T

44 DESCRIPTION OF ENVIRONMENT AND OUTBUILDINGS
S E E C O N T I N U A T I O N S H E E T

45 SOURCES OF INFORMATION
S E E C O N T I N U A T I O N S H E E T

P H O T O

46 PREPARED BY
LINDA STOCKMANN

47 ORGANIZATION
KIRK. LANDM. COMM.

48 DATE
6/88

49 REVISION DATE(S)

Bldg. 1088
400 Miriam

This building features a complex plan and roofline. The roofline features a prominent front facing gable, a hipped dormer on the north elevation and a hipped roof which covers a projecting second level room on the south elevation. The eaves of the roofline are boxed and bracketed with regularly spaced brackets. The home features a three sided two story bay on its north elevation, a projecting corner sunroom visible from the street on the northeast corner of the building, and what appears to be a wrap-around facade veranda (actually the part that wraps around to the south elevation is a carport). The primary entrance is off center toward the south of the primary elevation. It contains a single-leaf wood door with multi-lights in its upper one third. It is covered by a wood storm door. The facade veranda features wood posts with flared tops. The porch floor is concrete as are the porch stairs. The home has various types of windows. There is a palladian style window in the peak of the facade gable. There are also several double-hung wood sash windows with the upper sash containing a large pane of glass surrounded by a band of small square panes of glass. Another window type seen on this home is double-hung wood sash with multi-pane glazing in upper and lower sash. The home also has stained glass windows and windows that have two over one light configurations, as well as windows that are single leaf wood casement windows containing leaded glass. The surrounds and sills of all the windows are wood. The rear elevation features a two story projecting which is original to the building. Then projecting from that, is a one story room addition. This addition contains metal double hung sash windows and has a concrete foundation.

Office of Historic Preservation
P.O. Box 176
Jefferson City, MO 65102
Certified Local Government Program
Historic Inventory - Phase 3

Kirkwood, Missouri

Continuation Sheet #1088
400 Miriam

43. History and Significance

*

44. Description of Environment and Outbuildings

This is a large corner lot with a few large and/or old trees. There is a detached two (2) car garage at the SE corner of the lot. It is accessed by a concrete driveway from Scott Ave.

OFFICE OF HISTORIC PRESERVATION, P.O. BOX 176, JEFFERSON CITY, MISSOURI 65101

H I S T O R I C I N V E N T O R Y

SL-AS-OB-478

1 NO 1109 LOCAL #
2 COUNTY

3. LOCATION OF NEGATIVES

4 PRESENT NAME(S)

5 OTHER NAME(S)

6 SPECIFIC LOCATION
101 MITCHELL AVENUE
101 MITCHELL AVENUE

7 CITY OR TOWN
K I R K W O O D, M O

8 SITE PLAN WITH NORTH ARROW
S E E M A P

9 COORDINATES
LOT
LANG

10 SITE / STRUCTURE / BUILDING X / OBJECT

11 ON NAT'L REG? (YES/NO) N

12 IS IT ELIGIBLE? (YES/NO)

13 PART OF HIST DIST (YES/NO) N

14 DIST POTENT (YES/NO)

15 NAME OF ESTABLISHED DISTRICT

16 THEMATIC CATEGORY

17 DATE(S) OR PERIOD
CA 1935

18 STYLE OR DESIGN ECLECTIC
CRAFTSMAN

19 ARCHITECT OR ENGINEER

20 CONTRACTOR OR BUILDER

21 ORIGINAL USE, IF APPARENT
SINGLE FAMILY

22 PRESENT USE
SINGLE FAMILY

23 OWNERSHIP PUBLIC
PRIVATE X

24 OWNER'S NAME & ADDRESS (IF KNOWN)

25 OPEN TO PUBLIC (YES/NO) N

26 LOCAL CONTACT PERSON OR ORGANIZATION

27 OTHER SURVEYS IN WHICH INCLUDED

28 NO OF STORIES 01.0

29 BASEMENT (Y/N) Y
FULL (Y/N)

30 FOUNDATION MATERIAL
COURSED STONE

31 WALL CONSTRUCTION
MASONRY

32 ROOF TYPE & MATERIAL
TRI-GABLE
ASPHALT SHINGLE

33 NO. OF BAYS
FRONT 2 SIDE 3

34 WALL TREATMENT
MULTI-COLOR BRICK

35 PLAN SHAPE
IRREGULAR

36 CHANGES (EXPLAIN IN #42) ADDITION / ALTERED / MOVED

37 CONDITION
INTERIOR
EXTERIOR GOOD

38 PRESERVATION UNDERWAY? (Y/N) N

39 ENDANGERED (YES/NO) N
BY WHAT ?

40 VISIBLE FROM PUBLIC ROAD ? (YES/NO) Y

41 DISTANCE FROM AND FRONTAGE ON ROAD

42 FURTHER DESCRIPTION OF IMPORTANT FEATURES
S E E C O N T I N U A T I O N S H E E T

43 HISTORY AND SIGNIFICANCE
S E E C O N T I N U A T I O N S H E E T

44 DESCRIPTION OF ENVIRONMENT AND OUTBUILDINGS
S E E C O N T I N U A T I O N S H E E T

45 SOURCES OF INFORMATION
S E E C O N T I N U A T I O N S H E E T

P H O T O

46 PREPARED BY
LINDA STOCKMANN

47 ORGANIZATION
KIRK. LANDM. COMM.

48 DATE
6/88

49 REVISION DATE(S)

Bldg. 1109
101 Mitchell Avenue

This house is primarily read as a one story rectangular block of the bungalow plan. The front half of the building is covered by side gabled roof. The rear half of the building is covered by a rear facing gabled roof. The primary elevation features a slightly projecting gabled bay. This bay contains the primary entry. This entry is recessed. It has a single leaf wood flush door with a diamond shaped leaded glass window in the upper one third of the door. It is covered by an aluminum storm door. The entry is accessed by a concrete porch with concrete stairs with a wrought iron balustrade. This porch is covered by an aluminum awning-type flat roof supported by decorative wrought iron posts. There is a large exterior stepped chimney at the intersection of the projecting facade bay and the main house block. The windows on the building are double-hung wood sash with three over one light configurations. They feature brick soldier-course sills and vertical-point brick lintels. These windows are covered by aluminum awnings. Some of the windows have decorative shutters. The home features a basement level one car garage on its south elevation. There is an oriel window above this garage entry.

Office of Historic Preservation
P.O. Box 176
Jefferson City, MO 65102
Certified Local Government Program
Historic Inventory - Phase 3

Kirkwood, Missouri

Continuation Sheet #1109
101 Mitchell Avenue

43. History and Significance

No origianl permit, see 102, 106 & 110 N. Dickson, similiar in design and plan.

44. Description of Environment and Outbuildings

This corner lot features lots of trees along curb lines and one (1) large and/or old tree in the front yard. There is a stone fountain and the front walk is arched from corner towards main entry area.

OFFICE OF HISTORIC PRESERVATION, P.O. BOX 176, JEFFERSON CITY, MISSOURI 65101
H I S T O R I C I N V E N T O R Y

SLA5018-4179

1 NO 1116 LOCAL #
2 COUNTY
3.LOCATION OF NEGATIVES

4 PRESENT NAME(S)
5 OTHER NAME(S)

6 SPECIFIC LOCATION
102 MITCHELL AVENUE
102 MITCHELL AVENUE

7 CITY OR TOWN
K I R K W O O D, M O

8 SITE PLAN WITH NORTH ARROW
S E E M A P

9 COORDINATES
LOT
LANG

10 SITE X STRUCTURE OBJECT
BUILDING

11 ON NAT'L REG? (YES/NO) N
12 IS IT ELIBIBLE? (YES/NO)

13 PART OF HIST DIST (YES/NO) N
14 DIST POTENT (YES/NO)

15 NAME OF ESTABLISHED DISTRICT

16 THEMATIC CATEGORY

17 DATE(S) OR PERIOD
CA 1935

18 STYLE OR DESIGN ECLECTIC
BUNGALOW

19 ARCHITECT OR ENGINEER

20 CONTRACTOR OR BUILDER
LOUIS HONIG

21 ORIGINAL USE, IF APPARENT
SINGLE FAMILY

22 PRESENT USE
SINGLE FAMILY

23 OWNERSHIP PUBLIC
PRIVATE X

24 OWNER'S NAME & ADDRESS (IF KNOWN)

25 OPEN TO PUBLIC (YES/NO) N

26 LOCAL CONTACT PERSON OR ORGANIZATION

27 OTHER SURVEYS IN WHICH INCLUDED

28 NO OF STORIES 01.0

29 BASEMENT (Y/N) Y
FULL (Y/N)

30 FOUNDATION MATERIAL
COURSED STONE

31 WALL CONSTRUCTION
MASONRY

32 ROOF TYPE & MATERIAL
FRONT GABLE
ASPHALT SHINGLE

33 NO. OF BAYS
FRONT 3 SIDE 3

34 WALL TREATMENT
PAINTED BRICK

35 PLAN SHAPE
IRREGULAR

36 CHANGES (EXPLAIN IN #42) ADDITION
ALTERED
MOVED

37 CONDITION
INTERIOR
EXTERIOR GOOD

38 PRESERVATION UNDERWAY? (Y/N) N

39 ENDANGERED (YES/NO) N
BY WHAT ?

40 VISIBLE FROM PUBLIC ROAD ? (YES/NO) Y

41 DISTANCE FROM AND FRONTAGE ON ROAD

P H O T O

42 FURTHER DESCRIPTION OF IMPORTANT FEATURES
S E E C O N T I N U A T I O N S H E E T

43 HISTORY AND SIGNIFICANCE
S E E C O N T I N U A T I O N S H E E T

44 DESCRIPTION OF ENVIRONMENT AND OUTBUILDINGS
S E E C O N T I N U A T I O N S H E E T

45 SOURCES OF INFORMATION
S E E C O N T I N U A T I O N S H E E T

46 PREPARED BY
LINDA STOCKMANN

47 ORGANIZATION
KIRK. LANDM. COMM.

48 DATE
6/88

49 REVISION DATE(S)

Bldg. 1116
102 Mitchell Avenue

This building is primarily read as a one story rectangular block with a low sweeping front facing gabled roof. The roofline features moderately overhanging eaves with exposed rafters. The primary elevation features a full width porch with a low sweeping gabled roof with exposed rafters, brick posts, a solid brick balustrade, concrete floor and concrete stairs. The primary entrance is central and contains a single leaf wood panel door with six small lights in its upper one third. This door is covered by an aluminum storm door. The windows are double hung wood sash with three over one light configurations. They feature brick soldier-course sills and vertical point brick lintels. The windows on the facade are flanked by decorative shutters. The south elevation features an oriel window above a basement level one car garage entry. The home also features a vertical point brick stringcourse at the water table level.

Office of Historic Preservation
P.O. Box 176
Jefferson City, MO 65102
Certified Local Government Program
Historic Inventory - Phase 3

Kirkwood, Missouri

Continuation Sheet#1116
102 Mitchell Avenue

43. History and Significance

Same builder as 102 & 110 Mitchell Avenue. No record of original permit. See 110 Mitchell.

44. Description of Environment and Outbuildings

This is a landscaped corner lot with a below-grade garage accessed from the side street. the rear yard is fenced-in and features numerous large and/or old trees.

OFFICE OF HISTORIC PRESERVATION, P.O. BOX 176, JEFFERSON CITY, MISSOURI 65101
H I S T O R I C I N V E N T O R Y

SL-MS018-470

1 NO 1110 LOCAL #
2 COUNTY

3.LOCATION OF NEGATIVES

4 PRESENT NAME(S)

5 OTHER NAME(S)

6 SPECIFIC LOCATION
105 MITCHELL AVENUE
105 MITCHELL AVENUE

7 CITY OR TOWN
K I R K W O O D, M O

8 SITE PLAN WITH NORTH ARROW

S E E M A P

9 COORDINATES
LOT
LANG

10 SITE X / STRUCTURE / BUILDING / OBJECT

11 ON NAT'L REG? (YES/NO) N

12 IS IT ELIBIBLE? (YES/NO)

13 PART OF HIST DIST (YES/NO) N

14 DIST POTENT (YES/NO)

15 NAME OF ESTABLISHED DISTRICT

16 THEMATIC CATEGORY

17 DATE(S) OR PERIOD
CA 1935

18 STYLE OR DESIGN ECLECTIC
CRAFTSMAN

19 ARCHITECT OR ENGINEER

20 CONTRACTOR OR BUILDER

21 ORIGINAL USE, IF APPARENT
SINGLE FAMILY

22 PRESENT USE
SINGLE FAMILY

23 OWNERSHIP PUBLIC
PRIVATE X

24 OWNER'S NAME & ADDRESS (IF KNOWN)

25 OPEN TO PUBLIC (YES/NO) N

26 LOCAL CONTACT PERSON OR ORGANIZATION

27 OTHER SURVEYS IN WHICH INCLUDED

28 NO OF STORIES 01.0

29 BASEMENT (Y/N) Y
FULL (Y/N)

30 FOUNDATION MATERIAL
COURSED STONE

31 WALL CONSTRUCTION
MASONRY

32 ROOF TYPE & MATERIAL
TRI-GABLE
ASPHALT SHINGLE

33 NO. OF BAYS
FRONT 2 SIDE 3

34 WALL TREATMENT
MULTI-COLOR BRICK

35 PLAN SHAPE
IRREGULAR

36 CHANGES (EXPLAIN IN #42) ADDITION / ALTERED / MOVED

37 CONDITION
INTERIOR
EXTERIOR GOOD

38 PRESERVATION UNDERWAY? (Y/N) N

39 ENDANGERED (YES/NO) N
BY WHAT ?

40 VISIBLE FROM PUBLIC ROAD ?
(YES/NO) Y

41 DISTANCE FROM AND FRONTAGE ON ROAD

42 FURTHER DESCRIPTION OF IMPORTANT FEATURES
S E E C O N T I N U A T I O N S H E E T

43 HISTORY AND SIGNIFICANCE
S E E C O N T I N U A T I O N S H E E T

44 DESCRIPTION OF ENVIRONMENT AND OUTBUILDINGS
S E E C O N T I N U A T I O N S H E E T

45 SOURCES OF INFORMATION
S E E C O N T I N U A T I O N S H E E T

P H O T O

46 PREPARED BY
LINDA STOCKMANN

47 ORGANIZATION
KIRK. LANDM. COMM.

48 DATE
6/88

49 REVISION DATE(S)

Bldg. 1110
105 Mitchell Avenue

This building is primarily read as a one story rectangular block with the front half of the building being covered by side gabled roof. The rear half of the building being covered by a rear facing gabled roof. The primary elevation features a slightly projecting gabled bay with an extended southern leg on that gable. This elevation contains the primary entry which is recessed. The entry has a single-leaf wood door with multi-lights. This door is covered by an aluminum storm door and accessed by a concrete porch with concrete stairs and a wrought iron balustrade. It is topped by an aluminum awning. There is a large exterior stepped chimney at the intersection of the projecting facade bay and the main house block. The windows are double-hung wood sash with three over one light configurations. They feature brick soldier-course sills and vertical-point brick lintels. Some of the windows are covered by aluminum awnings. The roofline of the house has close rake and eaves. The home features a vertical-point brick stringcourse at the water table level and a basement level one car garage which is accessed on the primary elevation. There is an oriel window on the north elevation.

Office of Historic Preservation
P.O. Box 176
Jefferson City, MO 65102
Certified Local Government Program
Historic Inventory - Phase 3

Kirkwood, Missouri

Continuation Sheet # 1110
105 Mitchell Avenue

43. History and Significance

No original permit, similiar in design and plan as 102, 106 and 110 N. Dickson.

44. Description of Environment and Outbuildings

This lot features lots of greenery and garden areas. There is a concrete driveway with concrete retaining walls in front and a metal storage shed in the rear.

OFFICE OF HISTORIC PRESERVATION, P.O. BOX 176, JEFFERSON CITY, MISSOURI 65101

H I S T O R I C I N V E N T O R Y

SLMSOR-481

1 NO 1115 LOCAL #

2 COUNTY
ST.LOUIS COUNTY

3.LOCATION OF NEGATIVES
LINDA STOCKMANN

4 PRESENT NAME(S)

5 OTHER NAME(S)

6 SPECIFIC LOCATION
106 MITCHELL AVENUE
106 MITCHELL AVENUE

7 CITY OR TOWN
K I R K W O O D, M O

8 SITE PLAN WITH NORTH ARROW
S E E M A P

9 COORDINATES
LOT
LANG

10 SITE / STRUCTURE
BUILDING X / OBJECT

11 ON NAT'L REG? (YES/NO) N

12 IS IT ELIBIBLE? (YES/NO)

13 PART OF HIST DIST (YES/NO) N

14 DIST POTENT (YES/NO)

15 NAME OF ESTABLISHED DISTRICT

16 THEMATIC CATEGORY

17 DATE(S) OR PERIOD
CA 1935

18 STYLE OR DESIGN ECLECTIC
BUNGALOW

19 ARCHITECT OR ENGINEER

20 CONTRACTOR OR BUILDER
LOUIS HONIG

21 ORIGINAL USE, IF APPARENT
SINGLE FAMILY

22 PRESENT USE
SINGLE FAMILY

23 OWNERSHIP PUBLIC
PRIVATE X

24 OWNER'S NAME & ADDRESS (IF KNOWN)

25 OPEN TO PUBLIC (YES/NO) N

26 LOCAL CONTACT PERSON OR ORGANIZATION

27 OTHER SURVEYS IN WHICH INCLUDED

28 NO OF STORIES 01.0

29 BASEMENT (Y/N) Y
FULL (Y/N)

30 FOUNDATION MATERIAL
COURSED STONE

31 WALL CONSTRUCTION
MASONRY

32 ROOF TYPE & MATERIAL
TRI-GABLE
ASPHALT SIDING

33 NO. OF BAYS
FRONT 2 SIDE 3

34 WALL TREATMENT
MULTI-COLOR BRICK

35 PLAN SHAPE
IRREGULAR

36 CHANGES (EXPLAIN IN #42) ADDITION X
ALTERED
MOVED

37 CONDITION
INTERIOR
EXTERIOR GOOD

38 PRESERVATION UNDERWAY? (Y/N) N

39 ENDANGERED (YES/NO) N
BY WHAT ?

40 VISIBLE FROM PUBLIC ROAD ? (YES/NO) Y

41 DISTANCE FROM AND FRONTAGE ON ROAD

P H O T O

42 FURTHER DESCRIPTION OF IMPORTANT FEATURES
S E E C O N T I N U A T I O N S H E E T

43 HISTORY AND SIGNIFICANCE
S E E C O N T I N U A T I O N S H E E T

44 DESCRIPTION OF ENVIRONMENT AND OUTBUILDINGS
S E E C O N T I N U A T I O N S H E E T

45 SOURCES OF INFORMATION
S E E C O N T I N U A T I O N S H E E T

46 PREPARED BY
LINDA STOCKMANN

47 ORGANIZATION
KIRK. LANDM. COMM.

48 DATE
6/88

49 REVISION DATE(S)

Bldg. 1115
106 Mitchell Avenue

This building is primarily read as a one story rectangular block with low sweeping roofline featuring a front facing gable, and moderately overhanging eaves with exposed rafters. The building features a three-quarter width facade porch and a one story projecting wing on the north elevation with a gabled roof. The entry porch features a low sweeping gabled roof with exposed rafters and moderately overhanging eaves, brick posts, a solid brick balustrade, and a concrete floor and stairs. The primary entrance contains a single-leaf wood door with multi-lights covered with a wood storm door. The windows are double-hung wood sash with three over one light configurations. They feature brick soldier-course sills and vertical-point brick lintels. The home also features a vertical-point brick stringcourse at the water table level and a one car basement level garage which is accessed on the primary elevation. There is a one story projecting room addition at the rear which is clad in rolled composition siding. This is a frame addition.

Office of Historic Preservation
P.O. Box 176
Jefferson City, MO 65102
Certified Local Government Program
Historic Inventory - Phase 3

Kirkwood, Missouri

Continuation Sheet #1115
106 Mitchell Avenue

43. History and Significance

Same builder as 102 & 110 Mitchell Avenue. No record of original permit. See 110 Mitchell.

44. Description of Environment and Outbuildings

This is a narrow lot with an asphlat driveway along the north property line leading into a below-grade garage. Drive is flanked by concrete retaining walls.

OFFICE OF HISTORIC PRESERVATION, P.O. BOX 176, JEFFERSON CITY, MISSOURI 65101

H I S T O R I C I N V E N T O R Y

SLA5012-482

1 NO 1111 LOCAL #

2 COUNTY

3. LOCATION OF NEGATIVES

4 PRESENT NAME(S)

5 OTHER NAME(S)

6 SPECIFIC LOCATION
109 MITCHELL AVENUE
109 MITCHELL AVENUE

7 CITY OR TOWN
K I R K W O O D, M O

8 SITE PLAN WITH NORTH ARROW

S E E M A P

9 COORDINATES
LOT
LANG

10 SITE X STRUCTURE BUILDING OBJECT

11 ON NAT'L REG? (YES/NO) N

12 IS IT ELIBIBLE? (YES/NO)

13 PART OF HIST DIST (YES/NO) N

14 DIST POTENT (YES/NO)

15 NAME OF ESTABLISHED DISTRICT

16 THEMATIC CATEGORY

17 DATE(S) OR PERIOD
CA 1935

18 STYLE OR DESIGN ECLECTIC
CRAFTSMAN

19 ARCHITECT OR ENGINEER

20 CONTRACTOR OR BUILDER

21 ORIGINAL USE, IF APPARENT
SINGLE FAMILY

22 PRESENT USE
SINGLE FAMILY

23 OWNERSHIP PUBLIC
PRIVATE X

24 OWNER'S NAME & ADDRESS (IF KNOWN)
ROBERTSON

25 OPEN TO PUBLIC (YES/NO) N

26 LOCAL CONTACT PERSON OR ORGANIZATION

27 OTHER SURVEYS IN WHICH INCLUDED

28 NO OF STORIES 01.0

29 BASEMENT (Y/N) Y
FULL (Y/N)

30 FOUNDATION MATERIAL
COURSED STONE

31 WALL CONSTRUCTION
MASONRY

32 ROOF TYPE & MATERIAL
FRONT GABLE
ASPHALT SHINGLE

33 NO. OF BAYS
FRONT 3 SIDE 3

34 WALL TREATMENT
MULTI-COLOR BRICK

35 PLAN SHAPE
IRREGULAR

36 CHANGES (EXPLAIN IN #42) ADDITION
ALTERED
MOVED

37 CONDITION
INTERIOR
EXTERIOR GOOD

38 PRESERVATION UNDERWAY? (Y/N) N

39 ENDANGERED (YES/NO) N
BY WHAT ?

40 VISIBLE FROM PUBLIC ROAD ?
(YES/NO) Y

41 DISTANCE FROM AND FRONTAGE ON ROAD

42 FURTHER DESCRIPTION OF IMPORTANT FEATURES
S E E C O N T I N U A T I O N S H E E T

43 HISTORY AND SIGNIFICANCE
S E E C O N T I N U A T I O N S H E E T

44 DESCRIPTION OF ENVIRONMENT AND OUTBUILDINGS
S E E C O N T I N U A T I O N S H E E T

45 SOURCES OF INFORMATION
S E E C O N T I N U A T I O N S H E E T

P H O T O

46 PREPARED BY
LINDA STOCKMANN

47 ORGANIZATION
KIRK. LANDM. COMM.

48 DATE
6/88

49 REVISION DATE(S)

Bldg. 1111
109 Mitchell Avenue

This building is primarily read as a one story rectangular block with a front facing gable. Its roofline features exposed rafter and a moderately overhanging eaves and rake. The primary entry is slightly off center and contains a single-leaf wood door with multi-lights. It is covered by an aluminum storm door and accessed by a concrete porch with concrete stairs and a brick balustrade. The primary entry is covered by a gabled hood supported by wood brackets. The windows are double-hung wood sash with three over one light configurations. They feature brick soldier-course sills and vertical-point brick lintels. The home also features a vertical point stringcourse at the water table level and a one car basement level garage which is accessed on the primary elevation.

Office of Historic Preservation
P.O. Box 176
Jefferson City, MO 65102
Certified Local Government Program
Historic Inventory - Phase 2

Kirkwood, Missouri

Continuation Sheet #1111
109 Mitchell Avenue

43. History and Significance

44. Description of Environment and Outbuildings

This lot borders a small neighborhood park, has a fenced in yard with a white picket fencein the front. There is a concrete driveway with concrete retaining walls. There is also a small storage shed in the rear.

Robertson
109

OFFICE OF HISTORIC PRESERVATION, P.O. BOX 176, JEFFERSON CITY, MISSOURI 65101
H I S T O R I C I N V E N T O R Y

SLHS012-473

1 NO 1114 LOCAL #
2 COUNTY

4 PRESENT NAME(S)

3.LOCATION OF NEGATIVES

5 OTHER NAME(S)

6 SPECIFIC LOCATION
110 MITCHELL AVENUE
110 MITCHELL AVENUE

7 CITY OR TOWN
K I R K W O O D, M O

8 SITE PLAN WITH NORTH ARROW

S E E M A P

9 COORDINATES
LOT
LANG

10 SITE / STRUCTURE
BUILDING X / OBJECT

11 ON NAT'L REG? (YES/NO) N

12 IS IT ELIBIBLE? (YES/NO)

13 PART OF HIST DIST (YES/NO) N

14 DIST POTENT (YES/NO)

15 NAME OF ESTABLISHED DISTRICT

16 THEMATIC CATEGORY

17 DATE(S) OR PERIOD
CA 1932

18 STYLE OR DESIGN ECLECTIC
BUNGALOW

19 ARCHITECT OR ENGINEER

20 CONTRACTOR OR BUILDER
LOUIS HONIG

21 ORIGINAL USE, IF APPARENT
SINGLE FAMILY

22 PRESENT USE
SINGLE FAMILY

23 OWNERSHIP PUBLIC
PRIVATE X

24 OWNER'S NAME & ADDRESS (IF KNOWN)

25 OPEN TO PUBLIC (YES/NO) N

26 LOCAL CONTACT PERSON OR ORGANIZATION

27 OTHER SURVEYS IN WHICH INCLUDED

28 NO OF STORIES 01.0

29 BASEMENT (Y/N) Y
FULL (Y/N)

30 FOUNDATION MATERIAL
COURSED STONE

31 WALL CONSTRUCTION
MASONRY

32 ROOF TYPE & MATERIAL
TRI-GABLE
ASPHALT SHINGLE

33 NO. OF BAYS
FRONT 3 SIDE 3

34 WALL TREATMENT
MULTI-COLOR BRICK

35 PLAN SHAPE
IRREGULAR

36 CHANGES (EXPLAIN IN #42) ADDITION / ALTERED / MOVED

37 CONDITION
INTERIOR
EXTERIOR GOOD

38 PRESERVATION UNDERWAY? (Y/N) N

39 ENDANGERED (YES/NO) N
BY WHAT ?

40 VISIBLE FROM PUBLIC ROAD ? (YES/NO) Y

41 DISTANCE FROM AND FRONTAGE ON ROAD

42 FURTHER DESCRIPTION OF IMPORTANT FEATURES
S E E C O N T I N U A T I O N S H E E T

43 HISTORY AND SIGNIFICANCE
S E E C O N T I N U A T I O N S H E E T

44 DESCRIPTION OF ENVIRONMENT AND OUTBUILDINGS
S E E C O N T I N U A T I O N S H E E T

45 SOURCES OF INFORMATION
S E E C O N T I N U A T I O N S H E E T

P H O T O

46 PREPARED BY
LINDA STOCKMANN

47 ORGANIZATION
KIRK. LANDM. COMM.

48 DATE
6/88

49 REVISION DATE(S)

Bldg. 1114
110 Mitchell Avenue

This building is primarily read as a one story rectangular block with a low sweeping front facing gable, a full-width facade porch, and a one story projecting wing on the north elevation. The primary entry contains a single leaf wood door covered by an aluminum storm door. The entry porch features a sweeping gabled roof with overhanging eaves, brick posts, solid brick balustrades, a concrete floor and concrete stairs. The windows are double-hung wood sash with three over one light configurations. They feature brick soldier-course sills and vertical-point brick lintels.

Office of Historic Preservation
P.O. Box 176
Jefferson City, MO 65102
Certified Local Government Program
Historic Inventory - Phase 3

Kirkwood, Missouri

Continuation Sheet #1114
110 Mitchell Avenue

43. History and Significance

1. Same plan and design as 102 & 106 Mitchell
2. Original owner--Louis Honig, permit # 2073, 6/14/32.

44. Description of Environment and Outbuildings

This is a narrow lot featuring a gravel parking area, set off by railroad ties. There is one massive tree in the front yard and a two (2) car detached framed garage in the rear. Back yard in fenced in.

OFFICE OF HISTORIC PRESERVATION, P.O. BOX 176, JEFFERSON CITY, MISSOURI 65101
H I S T O R I C I N V E N T O R Y

SLA5012-479

1 NO 1113 LOCAL #
2 COUNTY

3.LOCATION OF NEGATIVES

4 PRESENT NAME(S)

5 OTHER NAME(S)

6 SPECIFIC LOCATION
112 MITCHELL AVENUE
112 MITCHELL AVENUE

7 CITY OR TOWN
K I R K W O O D, M O

8 SITE PLAN WITH NORTH ARROW

S E E M A P

9 COORDINATES
LOT
LANG

10 SITE / STRUCTURE
BUILDING X / OBJECT

11 ON NAT'L REG? (YES/NO) N

12 IS IT ELIBIBLE? (YES/NO)

13 PART OF HIST DIST (YES/NO) N

14 DIST POTENT (YES/NO)

15 NAME OF ESTABLISHED DISTRICT

16 THEMATIC CATEGORY

17 DATE(S) OR PERIOD
CA 1945

18 STYLE OR DESIGN MODERN
MINIMAL TRADITIONAL

19 ARCHITECT OR ENGINEER

20 CONTRACTOR OR BUILDER
JOHN W. EMMONS

21 ORIGINAL USE, IF APPARENT
SINGLE FAMILY

22 PRESENT USE
SINGLE FAMILY

23 OWNERSHIP PUBLIC
PRIVATE X

24 OWNER'S NAME & ADDRESS (IF KNOWN)

25 OPEN TO PUBLIC (YES/NO) N

26 LOCAL CONTACT PERSON OR ORGANIZATION

27 OTHER SURVEYS IN WHICH INCLUDED

28 NO OF STORIES 01.0

29 BASEMENT (Y/N) Y
FULL (Y/N)

30 FOUNDATION MATERIAL
COURSED STONE

31 WALL CONSTRUCTION
FRAME

32 ROOF TYPE & MATERIAL
SIDE GABLE
ASPHALT SHINGLE

33 NO. OF BAYS
FRONT 3 SIDE 3

34 WALL TREATMENT
WIDE HORIZTONAL ALUMIUN
LAP SIDING

35 PLAN SHAPE
IRREGULAR

36 CHANGES (EXPLAIN IN #42) ADDITION
ALTERED
MOVED

37 CONDITION
INTERIOR
EXTERIOR GOOD

38 PRESERVATION UNDERWAY? (Y/N) N

39 ENDANGERED (YES/NO) N
BY WHAT ?

40 VISIBLE FROM PUBLIC ROAD ?
(YES/NO) Y

41 DISTANCE FROM AND FRONTAGE ON ROAD

P H O T O

42 FURTHER DESCRIPTION OF IMPORTANT FEATURES
S E E C O N T I N U A T I O N S H E E T

43 HISTORY AND SIGNIFICANCE
S E E C O N T I N U A T I O N S H E E T

44 DESCRIPTION OF ENVIRONMENT AND OUTBUILDINGS
S E E C O N T I N U A T I O N S H E E T

45 SOURCES OF INFORMATION
S E E C O N T I N U A T I O N S H E E T

46 PREPARED BY
LINDA STOCKMANN

47 ORGANIZATION
KIRK. LANDM. COMM.

48 DATE
6/88

49 REVISION DATE(S)

Bldg. 1113
112 Mitchell Avenue

This building is primarily read as a one and a half story rectangular block with side gables. The primary elevation features a gabled projecting bay. The north leg of that gable has two minor breaks in it and extends out to form a roof for a small entry porch. The entry porch features plain wood posts and a concrete stoop. The primary entry contains a six-panel single-leaf Colonial style door which is covered by an aluminum storm door. There is a large exterior chimney which dominates the primary elevation directly to the north of the primary entrance. The windows are double hung wood sash with eight over eight light configurations. They have narrow wood lug sills, and the windows on the facade are flanked by decorative shutters.
There is a diamond-shaped opening in the peak of the projecting facade bay which contains a circular window with multi-lights.

Office of Historic Preservation
P.O. Box 176
Jefferson City, MO 65102
Certified Local Government Program
Historic Inventory - Phase 3

Kirkwood, Missouri

Continuation Sheet #1113
112 Mitchell Avenue

43. History and Significance

Original owner--John W. Emmons, permit # 4092, 11/12/37.

44. Description of Environment and Outbuildings

This is a nicely landscaped lot featuring an asphlat driveway along the south side leading to a two (2) car detached frame garage. A portion of the back yard has been fenced in.

OFFICE OF HISTORIC PRESERVATION, P.O. BOX 176, JEFFERSON CITY, MISSOURI 65101
H I S T O R I C I N V E N T O R Y

SLA5018-175

1 NO 1112 LOCAL #
2 COUNTY

3.LOCATION OF NEGATIVES

4 PRESENT NAME(S)

5 OTHER NAME(S)

6 SPECIFIC LOCATION
118 MITCHELL AVENUE
118 MITCHELL AVENUE

7 CITY OR TOWN
K I R K W O O D, M O

8 SITE PLAN WITH NORTH ARROW

S E E M A P

9 COORDINATES
LOT
LANG

10 SITE / STRUCTURE
BUILDING X / OBJECT

11 ON NAT'L REG? (YES/NO) N

12 IS IT ELIBIBLE? (YES/NO)

13 PART OF HIST DIST (YES/NO) N

14 DIST POTENT (YES/NO)

15 NAME OF ESTABLISHED DISTRICT

16 THEMATIC CATEGORY

17 DATE(S) OR PERIOD
CA 1939

18 STYLE OR DESIGN MODERN
MINIMAL TRADITIONAL

19 ARCHITECT OR ENGINEER

20 CONTRACTOR OR BUILDER
JOHN W. EMMONS

21 ORIGINAL USE, IF APPARENT
SINGLE FAMILY

22 PRESENT USE
SINGLE FAMILY

23 OWNERSHIP PUBLIC
PRIVATE X

24 OWNER'S NAME & ADDRESS (IF KNOWN)

25 OPEN TO PUBLIC (YES/NO) N

26 LOCAL CONTACT PERSON OR ORGANIZATION

27 OTHER SURVEYS IN WHICH INCLUDED

28 NO OF STORIES 01.5

29 BASEMENT (Y/N) Y
FULL (Y/N)

30 FOUNDATION MATERIAL
COURSED STONE

31 WALL CONSTRUCTION
FRAME

32 ROOF TYPE & MATERIAL
SIDE GABLE
ASPHALT SHINGLE

33 NO. OF BAYS
FRONT 5 SIDE 3

34 WALL TREATMENT
PAINTED BRICK VENEER
LAP SIDING

35 PLAN SHAPE
IRREGULAR

36 CHANGES (EXPLAIN IN #42) ADDITION / ALTERED / MOVED

37 CONDITION
INTERIOR
EXTERIOR EXCELLENT

38 PRESERVATION UNDERWAY? (Y/N) N

39 ENDANGERED (YES/NO) N
BY WHAT ?

40 VISIBLE FROM PUBLIC ROAD ? (YES/NO) Y

41 DISTANCE FROM AND FRONTAGE ON ROAD

P H O T O

42 FURTHER DESCRIPTION OF IMPORTANT FEATURES
S E E C O N T I N U A T I O N S H E E T

43 HISTORY AND SIGNIFICANCE
S E E C O N T I N U A T I O N S H E E T

44 DESCRIPTION OF ENVIRONMENT AND OUTBUILDINGS
S E E C O N T I N U A T I O N S H E E T

45 SOURCES OF INFORMATION
S E E C O N T I N U A T I O N S H E E T

46 PREPARED BY
LINDA STOCKMANN

47 ORGANIZATION
KIRK. LANDM. COMM.

48 DATE
6/88

49 REVISION DATE(S)

Bldg. 1112
118 Mitchell Avenue

This building is primarily read as a one story rectangular block with a side gabled roof, an enclosed breezeway and an attached one car garage. The roofline of the garage features an intersecting gable. The primary elevation on the main house block features a projecting gabled bay. This bay features brick dentils and brick quoins. The area of the gable is clad with horizontal lap siding. The primary entrance is at the intersection of this projecting facade bay and the main house block. It contains a single leaf wood panel door which is covered by an aluminum storm door. There is a small entry porch with a shed roof, plain wood posts, a concrete stoop and stairs and wrought iron railing. The primary elevation is dominated by a large exterior brick chimney which is directly to the north of the entry porch. The windows are double-hung wood sash with eight over eight light configurations. They feature brick soldier-course sills on the wall areas covered in brick. On the wall areas covered in lap siding, the windows have narrow wood lug sills.

Office of Historic Preservation
P.O. Box 176
Jefferson City, MO 65102
Certified Local Government Program
Historic Inventory - Phase 3

Kirkwood, Missouri

Continuation Sheet #1112
118 Mitchell Avenue

43. History and Significance

Original owner--John W. Emmons, permit # 4389, 1/6/39.

44. Description of Environment and Outbuildings

This is a large lot with a lot of trees and shrubs. Rear and side yards are enclosed by a picket fence.

OFFICE OF HISTORIC PRESERVATION, P.O. BOX 176, JEFFERSON CITY, MISSOURI 65101
H I S T O R I C I N V E N T O R Y

SLPS 012-486

1 NO 1380 LOCAL #
2 COUNTY
ST. LOUIS
3.LOCATION OF NEGATIVES
LINDA STOCKMAN

4 PRESENT NAME(S)

5 OTHER NAME(S)

6 SPECIFIC LOCATION
410 MONROE PLACE
410 MONROE PLACE

7 CITY OR TOWN
K I R K W O O D, M O

8 SITE PLAN WITH NORTH ARROW
S E E M A P

16 THEMATIC CATEGORY

17 DATE(S) OR PERIOD
CA 1920

18 STYLE OR DESIGN ECLECTIC
BUNGALOW

19 ARCHITECT OR ENGINEER

20 CONTRACTOR OR BUILDER

21 ORIGINAL USE, IF APPARENT
SINGLE FAMILY RESIDENCE

22 PRESENT USE
SINGLE FAMILY RESIDENCE

23 OWNERSHIP PUBLIC
PRIVATE X

24 OWNER'S NAME & ADDRESS (IF KNOWN)

25 OPEN TO PUBLIC (YES/NO) N

26 LOCAL CONTACT PERSON OR ORGANIZATION

27 OTHER SURVEYS IN WHICH INCLUDED

28 NO OF STORIES 01.0

29 BASEMENT (Y/N) Y
FULL (Y/N) Y

30 FOUNDATION MATERIAL
CONCRETE

31 WALL CONSTRUCTION
FRAME

32 ROOF TYPE & MATERIAL
PYRAMIDAL
ASPHALT SHINGLES

33 NO. OF BAYS
FRONT 3 SIDE 2

34 WALL TREATMENT
WOOD HORIZONTAL LAP SIDING

35 PLAN SHAPE
IRREGULAR

36 CHANGES (EXPLAIN IN #42) ADDITION
ALTERED
MOVED

37 CONDITION
INTERIOR
EXTERIOR GOOD

38 PRESERVATION UNDERWAY? (Y/N) N

39 ENDANGERED (YES/NO) N
BY WHAT ?

40 VISIBLE FROM PUBLIC ROAD ?
(YES/NO) Y

41 DISTANCE FROM AND FRONTAGE ON ROAD

P H O T O

9 COORDINATES
LOT
LANG

10 SITE STRUCTURE
BUILDING X OBJECT

11 ON NAT'L REG? (YES/NO) N

12 IS IT ELIBIBLE? (YES/NO)

13 PART OF HIST DIST (YES/NO) N

14 DIST POTENT (YES/NO)

15 NAME OF ESTABLISHED DISTRICT

42 FURTHER DESCRIPTION OF IMPORTANT FEATURES
S E E C O N T I N U A T I O N S H E E T

43 HISTORY AND SIGNIFICANCE
S E E C O N T I N U A T I O N S H E E T

44 DESCRIPTION OF ENVIRONMENT AND OUTBUILDINGS
S E E C O N T I N U A T I O N S H E E T

45 SOURCES OF INFORMATION
S E E C O N T I N U A T I O N S H E E T

46 PREPARED BY
LINDA STOCKMAN

47 ORGANIZATION
KIRKWOOD LANDM COMM.

48 DATE
05/88

49 REVISION DATE(S)

380

410 Monroe Place

This building is primarily read as a one story square block with a low pyramidal roof. The roof-line features widely overhanging eaves with exposed rafter ends. There is projecting wing on the rear elevation with a hip roof. The primary elevation is dominated by an entry porch with a hip roof. This porch has been enclosed with windows. These are double-leaf wood casement windows featuring three lights vertically placed in each leaf. The primary entrance contains a single-leaf wood multi-light door. The windows are double-hung wood sash with three over one light configurations. There is a projecting addition on the west elevation.

Office of Historic Preservation
P. O. Box 176
Jefferson City, Missouri 65102
CERTIFIED LOCAL GOVERNMENT PROGRAM
HISTORIC INVENTORY - PHASE 3

KIRKWOOD, MISSOURI

Continuation Sheet 410 Monroe Place

43. History and Significance

44. Description of Environment and Outbuildings.

This is a narrow-deep lot. There is a detached two (2) car frame garage in the rear yard.

OFFICE OF HISTORIC PRESERVATION, P.O. BOX 176, JEFFERSON CITY, MISSOURI 65101
H I S T O R I C I N V E N T O R Y

SLS012-487

1 NC 1379 LOCAL #
2 COUNTY
ST. LOUIS
3.LOCATION OF NEGATIVES
LINDA STOCKMAN

4 PRESENT NAME(S)

5 OTHER NAME(S)

6 SPECIFIC LOCATION
412 MONROE PLACE

7 CITY OR TOWN
K I R K W O O D, M O

8 SITE PLAN WITH NORTH ARROW
S E E M A P

9 COORDINATES
LOT
LANG

10 SITE / STRUCTURE
BUILDING X / OBJECT

11 ON NAT'L REG? (YES/NO) N

12 IS IT ELIBIBLE? (YES/NO)

13 PART OF HIST DIST (YES/NO) N

14 DIST PCTENT (YES/NO)

15 NAME OF ESTABLISHED DISTRICT

16 THEMATIC CATEGORY

17 DATE(S) OR PERIOD
CA 1920

18 STYLE OR DESIGN ECLECTIC
BUNGALOW

19 ARCHITECT OR ENGINEER

20 CONTRACTOR OR BUILDER

21 ORIGINAL USE, IF APPARENT
SINGLE FAMILY RESIDENCE

22 PRESENT USE
SINGLE FAMILY RESIDENCE

23 OWNERSHIP PUBLIC
PRIVATE X

24 OWNER'S NAME & ADDRESS (IF KNOWN)

25 OPEN TO PUBLIC (YES/NO) N

26 LOCAL CONTACT PERSON OR ORGANIZATION

27 OTHER SURVEYS IN WHICH INCLUDED

28 NO OF STORIES 01.0

29 BASEMENT (Y/N) Y
FULL (Y/N) Y

30 FOUNDATION MATERIAL
CONCRETE

31 WALL CONSTRUCTION
FRAME

32 ROOF TYPE & MATERIAL
PYRAMIDAL
ASPHALT SHINGLES

33 NO. OF BAYS
FRONT 3 SIDE 2

34 WALL TREATMENT
HORIZONTAL ALUMINUM SIDING

35 PLAN SHAPE
IRREGULAR

36 CHANGES (EXPLAIN IN #42) ADDITION
ALTERED
MOVED

37 CONDITION
INTERIOR
EXTERIOR GOOD

38 PRESERVATION UNDERWAY? (Y/N) N

39 ENDANGERED (YES/NO) N
BY WHAT ?

40 VISIBLE FROM PUBLIC ROAD ? (YES/NO) Y

41 DISTANCE FROM AND FRONTAGE ON ROAD

P H O T O

42 FURTHER DESCRIPTION OF IMPORTANT FEATURES
S E E C O N T I N U A T I O N S H E E T

43 HISTORY AND SIGNIFICANCE
S E E C O N T I N U A T I O N S H E E T

44 DESCRIPTION OF ENVIRONMENT AND OUTBUILDINGS
S E E C O N T I N U A T I O N S H E E T

45 SOURCES OF INFORMATION
S E E C O N T I N U A T I O N S H E E T

46 PREPARED BY
LINDA STOCKMAN

47 ORGANIZATION
KIRKWOOD LANDM COMM.

48 DATE
05/88

49 REVISION DATE(S)

379

412 Monroe Place

This building is primarily read as a one story square block with a low pyramidal roof. The roof-line features widely overhanging eaves with exposed rafter ends. There is projecting wing on the rear elevation with a hip roof. The primary elevation is dominated by an entry porch with a hip roof supported by plain wood posts with a solid balustrade. The primary entrance contains a single-leaf wood door with three vertical lights in the upper one-third. It is covered by an aluminum storm door. The windows are double-hung wood sash with three over one light configurations. This building is identical in plan and construction to 424, 422, 420, 418, 416, 414, and 410 Monroe Place.

Office of Historic Preservation
P. O. Box 176
Jefferson City, Missouri 65102
CERTIFIED LOCAL GOVERNMENT PROGRAM
HISTORIC INVENTORY - PHASE 3

KIRKWOOD, MISSOURI

Continuation Sheet 412 Monroe Place

43. History and Significance

44. Description of Environment and Outbuildings.

This is a moderate size open lot.

OFFICE OF HISTORIC PRESERVATION, P.O. BOX 176, JEFFERSON CITY, MISSOURI 65101

H I S T O R I C I N V E N T O R Y

SLA5018-478

1 NO 1378 LOCAL #
2 COUNTY
ST. LOUIS
3. LOCATION OF NEGATIVES
LINDA STOCKMAN

4 PRESENT NAME(S)

5 OTHER NAME(S)

6 SPECIFIC LOCATION
414 MONROE PLACE
414 MONROE PLACE

7 CITY OR TOWN
K I R K W O O D, M O

8 SITE PLAN WITH NORTH ARROW
S E E M A P

9 COORDINATES
LOT
LANG

10 SITE X STRUCTURE BUILDING OBJECT

11 ON NAT'L REG? (YES/NO) N

12 IS IT ELIGIBLE? (YES/NO)

13 PART OF HIST DIST (YES/NO) N

14 DIST POTENT (YES/NO)

15 NAME OF ESTABLISHED DISTRICT

16 THEMATIC CATEGORY

17 DATE(S) OR PERIOD
CA 1920

18 STYLE OR DESIGN ECLECTIC
BUNGALOW

19 ARCHITECT OR ENGINEER

20 CONTRACTOR OR BUILDER

21 ORIGINAL USE, IF APPARENT
SINGLE FAMILY RESIDENCE

22 PRESENT USE
SINGLE FAMILY RESIDENCE

23 OWNERSHIP PUBLIC
PRIVATE X

24 OWNER'S NAME & ADDRESS (IF KNOWN)

25 OPEN TO PUBLIC (YES/NO) N

26 LOCAL CONTACT PERSON OR ORGANIZATION

27 OTHER SURVEYS IN WHICH INCLUDED

28 NO OF STORIES 01.0

29 BASEMENT (Y/N) Y
FULL (Y/N) Y

30 FOUNDATION MATERIAL
CONCRETE

31 WALL CONSTRUCTION
FRAME

32 ROOF TYPE & MATERIAL
PYRAMIDAL
ASPHALT SHINGLES

33 NO. OF BAYS
FRONT 3 SIDE 2

34 WALL TREATMENT
HORIZONTAL ALUMINUM SIDING

35 PLAN SHAPE
IRREGULAR

36 CHANGES (EXPLAIN IN #42) ADDITION
ALTERED
MOVED

37 CONDITION
INTERIOR
EXTERIOR GOOD

38 PRESERVATION UNDERWAY? (Y/N) N

39 ENDANGERED (YES/NO) N
BY WHAT ?

40 VISIBLE FROM PUBLIC ROAD ? (YES/NO) Y

41 DISTANCE FROM AND FRONTAGE ON ROAD

42 FURTHER DESCRIPTION OF IMPORTANT FEATURES
S E E C O N T I N U A T I O N S H E E T

43 HISTORY AND SIGNIFICANCE
S E E C O N T I N U A T I O N S H E E T

44 DESCRIPTION OF ENVIRONMENT AND OUTBUILDINGS
S E E C O N T I N U A T I O N S H E E T

45 SOURCES OF INFORMATION
S E E C O N T I N U A T I O N S H E E T

P H O T O

46 PREPARED BY
LINDA STOCKMAN

47 ORGANIZATION
KIRKWOOD LANDM COMM.

48 DATE
05/88

49 REVISION DATE(S)

378

414 Monroe Place

This building is primarily read as a one story square block with a low pyramidal roof. The roof-line features widely overhanging eaves which have been boxed with aluminum material. There is a projecting wing on the rear elevation which features a hip roof. The primary elevation is dominated by an entry porch with a hip roof. This porch has been enclosed with windows. The primary entrance contains a single-leaf wood door with three vertical lights in the upper one-third of the door. It is covered by an aluminum storm door. The windows are double-hung wood sash with three over one light configurations. They feature surrounds that have been covered with aluminum material and narrow aluminum sills. This home is identical in plan and construction to 424, 422, 420, 418, 416, 412, and 410 Monroe Place.

Office of Historic Preservation
P. O. Box 176
Jefferson City, Missouri 65102
CERTIFIED LOCAL GOVERNMENT PROGRAM
HISTORIC INVENTORY - PHASE 3

KIRKWOOD, MISSOURI

Continuation Sheet 414 Monroe Place

43. History and Significance

44. Description of Environment and Outbuildings.

This is a moderate size open lot with several large and/or old trees.

OFFICE OF HISTORIC PRESERVATION, P.O. BOX 176, JEFFERSON CITY, MISSOURI 65101

HISTORIC INVENTORY

SL-NR-479

1 NO 1377 LOCAL #
2 COUNTY
ST. LOUIS
3. LOCATION OF NEGATIVES
LINDA STOCKMAN

4 PRESENT NAME(S)

5 OTHER NAME(S)

6 SPECIFIC LOCATION
416 MONROE PLACE
416 MONROE PLACE

7 CITY OR TOWN
KIRKWOOD, MO

8 SITE PLAN WITH NORTH ARROW
SEE MAP

9 COORDINATES
LOT
LANG

10 SITE STRUCTURE
BUILDING X OBJECT

11 ON NAT'L REG? (YES/NO) N

12 IS IT ELIBIBLE? (YES/NO)

13 PART OF HIST DIST (YES/NO) N

14 DIST POTENT (YES/NO)

15 NAME OF ESTABLISHED DISTRICT

16 THEMATIC CATEGORY

17 DATE(S) OR PERIOD
CA 1920

18 STYLE OR DESIGN ECLECTIC
BUNGALOW

19 ARCHITECT OR ENGINEER

20 CONTRACTOR OR BUILDER

21 ORIGINAL USE, IF APPARENT
SINGLE FAMILY RESIDENCE

22 PRESENT USE
SINGLE FAMILY RESIDENCE

23 OWNERSHIP PUBLIC
PRIVATE X

24 OWNER'S NAME & ADDRESS (IF KNOWN)

25 OPEN TO PUBLIC (YES/NO) N

26 LOCAL CONTACT PERSON OR ORGANIZATION

27 OTHER SURVEYS IN WHICH INCLUDED

28 NO OF STORIES 01.0

29 BASEMENT (Y/N) Y
FULL (Y/N) Y

30 FOUNDATION MATERIAL
CONCRETE

31 WALL CONSTRUCTION
FRAME

32 ROOF TYPE & MATERIAL
PYRAMIDAL
ASPHALT SHINGLES

33 NO. OF BAYS
FRONT 3 SIDE 3

34 WALL TREATMENT
WOOD HORIZONTAL LAP SIDING

35 PLAN SHAPE
IRREGULAR

36 CHANGES (EXPLAIN IN #42) ADDITION
ALTERED
MOVED

37 CONDITION
INTERIOR
EXTERIOR GOOD

38 PRESERVATION UNDERWAY? (Y/N) N

39 ENDANGERED (YES/NO) N
BY WHAT ?

40 VISIBLE FROM PUBLIC ROAD ?
(YES/NO) Y

41 DISTANCE FROM AND FRONTAGE ON ROAD

42 FURTHER DESCRIPTION OF IMPORTANT FEATURES
SEE CONTINUATION SHEET

43 HISTORY AND SIGNIFICANCE
SEE CONTINUATION SHEET

44 DESCRIPTION OF ENVIRONMENT AND OUTBUILDINGS
SEE CONTINUATION SHEET

45 SOURCES OF INFORMATION
SEE CONTINUATION SHEET

PHOTO

46 PREPARED BY
LINDA STOCKMAN

47 ORGANIZATION
KIRKWOOD LANDM COMM.

48 DATE
05/88

49 REVISION DATE(S)

377

416 Monroe Place

This building is primarily read as a one story square block with a low pyramidal roof. The roof-line features widely overhanging eaves with exposed rafter ends. There is a projecting wing on the rear elevation which features a hip roof. The primary elevation is dominated by an entry porch with a hip roof. This porch has been screened-in. The primary entrance is central. It contains a single-leaf flush wood door with three vertical lights in the upper one-third of the door, it is covered by a wood screen door. The windows are double-hung sash with three over one light configurations. They have narrow wide wood surrounds and narrow wood lug sills. This home is identical in plan and construction to 424, 422, 420, 418, 414, 412, and 410 Monroe Place.

Office of Historic Preservation
P. O. Box 176
Jefferson City, Missouri 65102
CERTIFIED LOCAL GOVERNMENT PROGRAM
HISTORIC INVENTORY - PHASE 3

KIRKWOOD, MISSOURI

Continuation Sheet 416 Monroe Place

43. History and Significance

44. Description of Environment and Outbuildings.

This is a moderate size lotwith several large and/or old trees.

OFFICE OF HISTORIC PRESERVATION, P.O. BOX 176, JEFFERSON CITY, MISSOURI 65101
H I S T O R I C I N V E N T O R Y

1 NO 1376 LOCAL #
2 COUNTY
ST. LOUIS
3. LOCATION OF NEGATIVES
LINDA STOCKMAN

4 PRESENT NAME(S)

5 OTHER NAME(S)

6 SPECIFIC LOCATION
418 MONROE PLACE
418 MONROE PLACE

7 CITY OR TOWN
K I R K W O O D, M O

8 SITE PLAN WITH NORTH ARROW
S E E M A P

9 COORDINATES
LOT
LANG

10 SITE X STRUCTURE BUILDING OBJECT

11 ON NAT'L REG? (YES/NO) N

12 IS IT ELIBIBLE? (YES/NO)

13 PART OF HIST DIST (YES/NO) N

14 DIST POTENT (YES/NO)

15 NAME OF ESTABLISHED DISTRICT

16 THEMATIC CATEGORY

17 DATE(S) OR PERIOD
CA 1920

18 STYLE OR DESIGN ECLECTIC
BUNGALOW

19 ARCHITECT OR ENGINEER

20 CONTRACTOR OR BUILDER

21 ORIGINAL USE, IF APPARENT
SINGLE FAMILY RESIDENCE

22 PRESENT USE
SINGLE FAMILY RESIDENCE

23 OWNERSHIP PUBLIC
PRIVATE X

24 OWNER'S NAME & ADDRESS (IF KNOWN)

25 OPEN TO PUBLIC (YES/NO) N

26 LOCAL CONTACT PERSON OR ORGANIZATION

27 OTHER SURVEYS IN WHICH INCLUDED

28 NO OF STORIES 01.0

29 BASEMENT (Y/N) Y
FULL (Y/N) Y

30 FOUNDATION MATERIAL
CONCRETE

31 WALL CONSTRUCTION
FRAME

32 ROOF TYPE & MATERIAL
PYRAMIDAL
ASPHALT SHINGLES

33 NO. OF BAYS
FRONT 3 SIDE 2

34 WALL TREATMENT
ASBESTOS SHINGLES

35 PLAN SHAPE
IRREGULAR

36 CHANGES (EXPLAIN IN #42) ADDITION
ALTERED
MOVED

37 CONDITION
INTERIOR
EXTERIOR GOOD

38 PRESERVATION UNDERWAY? (Y/N) N

39 ENDANGERED (YES/NO) N
BY WHAT ?

40 VISIBLE FROM PUBLIC ROAD ? (YES/NO) Y

41 DISTANCE FROM AND FRONTAGE ON ROAD

P H O T O

42 FURTHER DESCRIPTION OF IMPORTANT FEATURES
S E E C O N T I N U A T I O N S H E E T

43 HISTORY AND SIGNIFICANCE
S E E C O N T I N U A T I O N S H E E T

44 DESCRIPTION OF ENVIRONMENT AND OUTBUILDINGS
S E E C O N T I N U A T I O N S H E E T

45 SOURCES OF INFORMATION
S E E C O N T I N U A T I O N S H E E T

46 PREPARED BY
LINDA STOCKMAN

47 ORGANIZATION
KIRKWOOD LANDM COMM.

48 DATE
05/88

49 REVISION DATE(S)

376

418 Monroe Place

This building is primarily read as a one story square block with a low pyramidal roof. The roof-line features widely overhanging eaves with exposed rafter ends. There is a projecting wing on the rear elevation which features a hip roof. The primary elevation is dominated by an entry porch The porch has been windowed-in. The primary entry contains a single-leaf wood door with three vertical lights in the upper one-third of the door. The windows are double-hung wood sash with three over one light configurations. They have narrow wide wood surrounds and narrow wood lug sills. This building is identical in plan and construction to 424, 422, 420, 416, 414, 412, and 410 Monroe Place.

Office of Historic Preservation
P. O. Box 176
Jefferson City, Missouri 65102
CERTIFIED LOCAL GOVERNMENT PROGRAM
HISTORIC INVENTORY - PHASE 3

KIRKWOOD, MISSOURI

Continuation Sheet 418 Monroe Place

43. History and Significance

44. Description of Environment and Outbuildings.

This is a moderate size open lot. There is a detached one (1) car frame garage in the rear yard. The lot is lined with trees on its eastside.

418

OFFICE OF HISTORIC PRESERVATION, P.O. BOX 176, JEFFERSON CITY, MISSOURI 65101
H I S T O R I C I N V E N T O R Y

SLNS018-41

1 NO 1375 LOCAL #
2 COUNTY
ST. LOUIS
3.LOCATION OF NEGATIVES
LINDA STOCKMAN

4 PRESENT NAME(S)

5 OTHER NAME(S)

6 SPECIFIC LOCATION
420 MONROE PLACE
420 MONROE PLACE

7 CITY OR TOWN
K I R K W O O D, M O

8 SITE PLAN WITH NORTH ARROW
S E E M A P

9 COORDINATES
LOT
LANG

10 SITE X STRUCTURE BUILDING OBJECT

11 ON NAT'L REG? (YES/NO) N

12 IS IT ELIBIBLE? (YES/NO)

13 PART OF HIST DIST (YES/NO) N

14 DIST POTENT (YES/NO)

15 NAME OF ESTABLISHED DISTRICT

16 THEMATIC CATEGORY

17 DATE(S) OR PERIOD
CA 1920

18 STYLE OR DESIGN ECLECTIC

19 ARCHITECT OR ENGINEER

20 CONTRACTOR OR BUILDER

21 ORIGINAL USE, IF APPARENT
SINGLE FAMILY RESIDENCE

22 PRESENT USE
SINGLE FAMILY RESIDENCE

23 OWNERSHIP PUBLIC
PRIVATE X

24 OWNER'S NAME & ADDRESS (IF KNOWN)

25 OPEN TO PUBLIC (YES/NO) N

26 LOCAL CONTACT PERSON OR ORGANIZATION

27 OTHER SURVEYS IN WHICH INCLUDED

28 NO OF STORIES 01.0

29 BASEMENT (Y/N) Y
FULL (Y/N) Y

30 FOUNDATION MATERIAL
CONCRETE

31 WALL CONSTRUCTION
FRAME

32 ROOF TYPE & MATERIAL
PYRAMIDAL
ASPHALT SHINGLES

33 NO. OF BAYS
FRONT 3 SIDE 2

34 WALL TREATMENT
ASBESTOS SHINGLES

35 PLAN SHAPE
IRREGULAR

36 CHANGES (EXPLAIN IN #42) ADDITION
ALTERED
MOVED

37 CONDITION
INTERIOR
EXTERIOR GOOD

38 PRESERVATION UNDERWAY? (Y/N) N

39 ENDANGERED (YES/NO) N
BY WHAT ?

40 VISIBLE FROM PUBLIC ROAD ? (YES/NO) Y

41 DISTANCE FROM AND FRONTAGE ON ROAD

42 FURTHER DESCRIPTION OF IMPORTANT FEATURES
S E E C O N T I N U A T I O N S H E E T

43 HISTORY AND SIGNIFICANCE
S E E C O N T I N U A T I O N S H E E T

44 DESCRIPTION OF ENVIRONMENT AND OUTBUILDINGS
S E E C O N T I N U A T I O N S H E E T

45 SOURCES OF INFORMATION
S E E C O N T I N U A T I O N S H E E T

P H O T O

46 PREPARED BY
LINDA STOCKMAN

47 ORGANIZATION
KIRKWOOD LANDM COMM.

48 DATE
05/88

49 REVISION DATE(S)

375

420 Monroe Place

This building is primarily read as a one story square block with a low pyramidal roof. The roof-line features widely overhanging eaves with exposed rafter ends. There is a projecting wing on the rear elevation which features a hip roof. The primary elevation is dominated by an entry porch with a hip roof supported by wood posts. The primary entrance contains a single-leaf wood door which is covered by an aluminum storm door. The windows are double-hung sash with three over one light configurations. This building is identical in plan and construction to 424, 422, 418, 416, 414, 412, and 410 Monroe Place.

Office of Historic Preservation
P. O. Box 176
Jefferson City, Missouri 65102
CERTIFIED LOCAL GOVERNMENT PROGRAM
HISTORIC INVENTORY - PHASE 3

KIRKWOOD, MISSOURI

Continuation Sheet 420 Monroe Place

43. History and Significance

44. Description of Environment and Outbuildings.

This is a moderate size lot. There is a detached one (1) car garage in the rear yard.

420

OFFICE OF HISTORIC PRESERVATION, P.O. BOX 176, JEFFERSON CITY, MISSOURI 65101

H I S T O R I C I N V E N T O R Y

SLA5019-

1 NO 1374 LOCAL #

2 COUNTY
ST. LOUIS

3. LOCATION OF NEGATIVES
LINDA STOCKMAN

4 PRESENT NAME(S)

5 OTHER NAME(S)

6 SPECIFIC LOCATION
422 MONROE PLACE
422 MONROE PLACE

7 CITY OR TOWN
K I R K W O O D, M O

8 SITE PLAN WITH NORTH ARROW
S E E M A P

9 COORDINATES
LOT
LANG

10 SITE / STRUCTURE
BUILDING X / OBJECT

11 ON NAT'L REG? (YES/NO) N

12 IS IT ELIBIBLE? (YES/NO)

13 PART OF HIST DIST (YES/NO) N

14 DIST PCTENT (YES/NO)

15 NAME OF ESTABLISHED DISTRICT

16 THEMATIC CATEGORY

17 DATE(S) OR PERIOD
CA 1920

18 STYLE OR DESIGN ECLECTIC
BUNGALOW

19 ARCHITECT OR ENGINEER

20 CONTRACTOR OR BUILDER

21 ORIGINAL USE, IF APPARENT
SINGLE FAMILY RESIDENCE

22 PRESENT USE
SINGLE FAMILY RESIDENCE

23 OWNERSHIP PUBLIC
PRIVATE X

24 OWNER'S NAME & ADDRESS (IF KNOWN)

25 OPEN TO PUBLIC (YES/NO) N

26 LOCAL CONTACT PERSON OR ORGANIZATION

27 OTHER SURVEYS IN WHICH INCLUDED

28 NO OF STORIES 01.0

29 BASEMENT (Y/N) Y
FULL (Y/N) Y

30 FOUNDATION MATERIAL
CONCRETE

31 WALL CONSTRUCTION
FRAME

32 ROOF TYPE & MATERIAL
ASPHALT SHINGLES

33 NO. OF BAYS
FRONT 3 SIDE 2

34 WALL TREATMENT
ASPHALT SHINGLES

35 PLAN SHAPE
IRREGULAR

36 CHANGES (EXPLAIN IN #42) ADDITION
ALTERED
MOVED

37 CONDITION
INTERIOR
EXTERIOR GOOD

38 PRESERVATION UNDERWAY? (Y/N) N

39 ENDANGERED (YES/NO) N
BY WHAT ?

40 VISIBLE FROM PUBLIC ROAD ? (YES/NO) Y

41 DISTANCE FROM AND FRONTAGE ON ROAD

P H O T O

42 FURTHER DESCRIPTION OF IMPORTANT FEATURES
S E E C O N T I N U A T I O N S H E E T

43 HISTORY AND SIGNIFICANCE
S E E C O N T I N U A T I O N S H E E T

44 DESCRIPTION OF ENVIRONMENT AND OUTBUILDINGS
S E E C O N T I N U A T I O N S H E E T

45 SOURCES OF INFORMATION
S E E C O N T I N U A T I O N S H E E T

46 PREPARED BY
LINDA STOCKMAN

47 ORGANIZATION
KIRKWOOD LANDM COMM.

48 DATE
05/88

49 REVISION DATE(S)

374

422 Monroe Place

This building is primarily read as a one story square box with a low pyramidal roof. The roof-line features widely overhanging eaves with exposed rafter ends. There is a projecting wing on the rear elevation which features a hip roof. The primary elevation is dominated by a entry porch with a hip roof supported by brick posts and a brick balustrade. The primary entrance is central it contains a single-leaf wood door with three vertical lights in the upper one-third of the door. It is covered by a wood storm door. The windows are double-hung wood sash with three over one light configurations. The area of the wall beneath the windows on the primary elevation has been clad with brick veneer and also features a brick plant box. This home is identical in plan and construction to 424, 420, 418, 416, 414, 412, and 410 Monroe Place.

Office of Historic Preservation
P. O. Box 176
Jefferson City, Missouri 65102
CERTIFIED LOCAL GOVERNMENT PROGRAM
HISTORIC INVENTORY - PHASE 3

KIRKWOOD, MISSOURI

Continuation Sheet 422 Monroe Place

43. History and Significance

44. Description of Environment and Outbuildings.

This is a moderate size lot. The rear yard is enclosed by a chain-link fence.

OFFICE OF HISTORIC PRESERVATION, P.O. BOX 176, JEFFERSON CITY, MISSOURI 65101

H I S T O R I C I N V E N T O R Y

1 NO 1373 LOCAL #

2 COUNTY
ST. LOUIS

3. LOCATION OF NEGATIVES
LINDA STOCKMAN

4 PRESENT NAME(S)

5 OTHER NAME(S)

6 SPECIFIC LOCATION
424 MONROE PLACE
424 MONROE PLACE

7 CITY OR TOWN
K I R K W O O D, M O

8 SITE PLAN WITH NORTH ARROW
S E E M A P

16 THEMATIC CATEGORY

17 DATE(S) OR PERIOD
CA 1920

18 STYLE OR DESIGN ECLECTIC
BUNGALOW

19 ARCHITECT OR ENGINEER

20 CONTRACTOR OR BUILDER

21 ORIGINAL USE, IF APPARENT
SINGLE FAMILY RESIDENCE

22 PRESENT USE
SINGLE FAMILY RESIDENCE

23 OWNERSHIP PUBLIC
PRIVATE X

24 OWNER'S NAME & ADDRESS (IF KNOWN)

25 OPEN TO PUBLIC (YES/NO) N

26 LOCAL CONTACT PERSON OR ORGANIZATION

27 OTHER SURVEYS IN WHICH INCLUDED

28 NO OF STORIES 01.0

29 BASEMENT (Y/N) Y
FULL (Y/N) Y

30 FOUNDATION MATERIAL
CONCRETE

31 WALL CONSTRUCTION
FRAME

32 ROOF TYPE & MATERIAL
PYRAMIDAL
ASPHALT SHINGLES

33 NO. OF BAYS
FRONT 3 SIDE 3

34 WALL TREATMENT
ASBESTOS SHINGLES

35 PLAN SHAPE
IRREGULAR

36 CHANGES (EXPLAIN IN #42) ADDITION X
ALTERED
MOVED

37 CONDITION
INTERIOR
EXTERIOR

38 PRESERVATION UNDERWAY? (Y/N) N

39 ENDANGERED (YES/NO) N
BY WHAT ?

40 VISIBLE FROM PUBLIC ROAD ? (YES/NO) Y

41 DISTANCE FROM AND FRONTAGE ON ROAD

P H O T O

46 PREPARED BY
LINDA STOCKMAN

47 ORGANIZATION
KIRKWOOD LANDM COMM.

48 DATE
05/88

49 REVISION DATE(S)

9 COORDINATES
LOT
LANG

10 SITE STRUCTURE
BUILDING X OBJECT

11 ON NAT'L REG? (YES/NO) N

12 IS IT ELIBIBLE? (YES/NO)

13 PART OF HIST DIST (YES/NO) N

14 DIST POTENT (YES/NO)

15 NAME OF ESTABLISHED DISTRICT

42 FURTHER DESCRIPTION OF IMPORTANT FEATURES
S E E C O N T I N U A T I O N S H E E T

43 HISTORY AND SIGNIFICANCE
S E E C O N T I N U A T I O N S H E E T

44 DESCRIPTION OF ENVIRONMENT AND OUTBUILDINGS
S E E C O N T I N U A T I O N S H E E T

45 SOURCES OF INFORMATION
S E E C O N T I N U A T I O N S H E E T

373

424 Monroe Place

This building is primarily read as a one story square block with a low pyramidal roof. The roof-line features widely overhanging eaves with exposed rafter ends. There is a projecting wing on the rear elevation which features a hip roof. The primary elevation features a projecting entry porch with a hip roof supported by large wood posts and a solid wood balustrade. The primary entrance is central it contains a single-leaf flush wood door with three small diamond lights in the upper one-third of the door. These lights are placed diagonally. The door is covered by an aluminum storm door. The windows are double-hung wood sash with three over one light configurations. They have narrow wide wood surrounds and narrow wood lug sills. This home is identical in plan and construction to 422, 420, 418, 416, 414, 412, and 410 Monroe Place.

Office of Historic Preservation
P. O. Box 176
Jefferson City, Missouri 65102
CERTIFIED LOCAL GOVERNMENT PROGRAM
HISTORIC INVENTORY - PHASE 3

KIRKWOOD, MISSOURI

Continuation Sheet 424 Monroe Place

43. History and Significance

1. Permit #5044, 10/28/58--add 10' X 18' to rear of existing garage--owner, Ed Swantner.
2. Permit # 8177, 6/30/69--repair eaves of residence--owner J. W. Owens.

44. Description of Environment and Outbuildings.

This is a narrow lot with a couple of large and/or old trees. There is a detached two (2) car frame garage in the rear yard.

OFFICE OF HISTORIC PRESERVATION, P.O. BOX 176, JEFFERSON CITY, MISSOURI 65101

H I S T O R I C I N V E N T O R Y

4194

1 NO 1662 LOCAL #
2 COUNTY
ST. LOUIS
3.LOCATION OF NEGATIVES
LINDA STOCKMAN

4 PRESENT NAME(S)

5 OTHER NAME(S)

6 SPECIFIC LOCATION
132 E. MONROE

7 CITY OR TOWN
K I R K W O O D, M O

8 SITE PLAN WITH NORTH ARROW

S E E M A P

9 COORDINATES
LOT
LANG

10 SITE STRUCTURE
BUILDING X OBJECT

11 ON NAT'L REG? (YES/NO) N

12 IS IT ELIBIBLE? (YES/NO)

13 PART OF HIST DIST (YES/NO) N

14 DIST PCTENT (YES/NO)

15 NAME OF ESTABLISHED DISTRICT

16 THEMATIC CATEGORY

17 DATE(S) OR PERIOD
CA 1966

18 STYLE OR DESIGN ECLECTIC
INTERNATIONAL

19 ARCHITECT OR ENGINEER
P. JOHN HOENER

20 CONTRACTOR OR BUILDER
MARTIN E. GALT JR. ASSOC. CO.

21 ORIGINAL USE, IF APPARENT
COMMERCIAL

22 PRESENT USE
COMMERCIAL

23 OWNERSHIP PUBLIC
PRIVATE X

24 OWNER'S NAME & ADDRESS (IF KNOWN)

25 OPEN TO PUBLIC (YES/NO) Y

26 LOCAL CONTACT PERSON OR ORGANIZATION

27 OTHER SURVEYS IN WHICH INCLUDED

28 NO OF STORIES 01.0

29 BASEMENT (Y/N) N
FULL (Y/N) N

30 FOUNDATION MATERIAL
CONCRETE SLAB

31 WALL CONSTRUCTION
FRAME

32 ROOF TYPE & MATERIAL
FLAT
ROLLED COMPOSITION

33 NO. OF BAYS
FRONT 4 SIDE 1

34 WALL TREATMENT
BRICK VENEER

35 PLAN SHAPE
IRREGULAR

36 CHANGES (EXPLAIN IN #42) ADDITION X
ALTERED
MOVED

37 CONDITION
INTERIOR
EXTERIOR GOOD

38 PRESERVATION UNDERWAY? (Y/N) N

39 ENDANGERED (YES/NO) N
BY WHAT ?

40 VISIBLE FROM PUBLIC ROAD ? (YES/NO) Y

41 DISTANCE FROM AND FRONTAGE ON ROAD

P H O T O

42 FURTHER DESCRIPTION OF IMPORTANT FEATURES
S E E C O N T I N U A T I O N S H E E T

43 HISTORY AND SIGNIFICANCE
S E E C O N T I N U A T I O N S H E E T

44 DESCRIPTION OF ENVIRONMENT AND OUTBUILDINGS
S E E C O N T I N U A T I O N S H E E T

45 SOURCES OF INFORMATION
S E E C O N T I N U A T I O N S H E E T

46 PREPARED BY
LINDA STOCKMAN

47 ORGANIZATION
KIRKWOOD LANDM COMM.

48 DATE
05/88

49 REVISION DATE(S)

682

132 E. Monroe

This building is primarily read as a one story rectangular block with a flat roof. The roof-line features a molded frieze. The primary elevation features four identical recessed windows. These windows are tri-partite, they feature wood panels above and below with raised molding. The windows are metal and glass units. The primary entrance is on the west end. It is a recessed entry. It contains two single-leaf wood doors with large rectangular lights. There are wood panels in place above the doors. These panels features raised moldings. There is a projecting addition on the rear elevation of this building.

Office of Historic Preservation
P. O. Box 176
Jefferson City, Missouri 65102
CERTIFIED LOCAL GOVERNMENT PROGRAM
HISTORIC INVENTORY - PHASE 3

KIRKWOOD, MISSOURI

Continuation Sheet 132 E. Monroe

43. History and Significance

Permit, 7593, 9/16/66--construct one (1) story masonry office building--owner, Ainsworth Insurance Co.; builder Martin E. Galt, Jr, Asso. Co.; architect, P. John Hoener.

44. Description of Environment and Outbuildings.

There is an asphalt driveway and parking lot to the east west and rear of the building.

OFFICE OF HISTORIC PRESERVATION, P.O. BOX 176, JEFFERSON CITY, MISSOURI 65101

H I S T O R I C I N V E N T O R Y

1 NO 1734 LOCAL #
2 COUNTY
ST. LOUIS
3.LOCATION OF NEGATIVES
LINDA STOCKMAN

4 PRESENT NAME(S)
KIRKWOOD PUBLIC WORKS FACILITY

5 OTHER NAME(S)

6 SPECIFIC LOCATION
208 E. MONROE

7 CITY OR TOWN
K I R K W O O D, M O

8 SITE PLAN WITH NORTH ARROW

S E E M A P

9 COORDINATES
LOT
LANG

10 SITE X STRUCTURE
BUILDING OBJECT

11 ON NAT'L REG? (YES/NO) N

12 IS IT ELIBIBLE? (YES/NO)

13 PART OF HIST DIST (YES/NO) N

14 DIST POTENT (YES/NO)

15 NAME OF ESTABLISHED DISTRICT

16 THEMATIC CATEGORY

17 DATE(S) OR PERIOD
CA 1935

18 STYLE OR DESIGN
ECLECTIC / MODERNISTIC

19 ARCHITECT OR ENGINEER

20 CONTRACTOR OR BUILDER

21 ORIGINAL USE, IF APPARENT
GOVERNMENT

22 PRESENT USE
GOVERNMENT

23 OWNERSHIP PUBLIC X
PRIVATE

24 OWNER'S NAME & ADDRESS (IF KNOWN)

25 OPEN TO PUBLIC (YES/NO) Y

26 LOCAL CONTACT PERSON OR ORGANIZATION

27 OTHER SURVEYS IN WHICH INCLUDED

28 NO OF STORIES 01.0

29 BASEMENT (Y/N) N
FULL (Y/N) N

30 FOUNDATION MATERIAL
CONCRETE

31 WALL CONSTRUCTION
FR & MS

32 ROOF TYPE & MATERIAL
FLAT
ASPHALT SHINGLES

33 NO. OF BAYS
FRONT 8 SIDE 8

34 WALL TREATMENT
PAINTED BRICK AND WOOD SIDING

35 PLAN SHAPE
RECTANGLE

36 CHANGES (EXPLAIN IN #42) ADDITION ALTERED MOVED

37 CONDITION
INTERIOR
EXTERIOR GOOD

38 PRESERVATION UNDERWAY? (Y/N) N

39 ENDANGERED (YES/NO) N
BY WHAT ?

40 VISIBLE FROM PUBLIC ROAD ? (YES/NO) Y

41 DISTANCE FROM AND FRONTAGE ON ROAD

42 FURTHER DESCRIPTION OF IMPORTANT FEATURES
S E E C O N T I N U A T I O N S H E E T

43 HISTORY AND SIGNIFICANCE
S E E C O N T I N U A T I O N S H E E T

44 DESCRIPTION OF ENVIRONMENT AND OUTBUILDINGS
S E E C O N T I N U A T I O N S H E E T

45 SOURCES OF INFORMATION
S E E C O N T I N U A T I O N S H E E T

P H O T O

46 PREPARED BY
LINDA STOCKMAN

47 ORGANIZATION
KIRKWOOD LANDM COMM.

48 DATE
05/88

49 REVISION DATE(S)

734

208 E. Monroe

This building is primarily read as a one story rectangular block with a one story projecting wing on the east elevation. The original building has a flat roof which features a stepped parapet with coping tiles. The original building is brick. It features decorative brick work such as, brick string courses, brick quoins, and three-course brick segmental arches. The projecting addition has a shed roof. It is covered with narrow horizontal wood lap siding. The primary elevation features several types of windows; double-hung wood sash with multi-lights in both sash and also one over one light configurations. There is a primary entrance on Monroe featuring a single-leaf wood door with three horizontal lights. This entry is set-off by a slight recession. There are also two primary entries on South Taylor. One of them features a single-leaf wood door with six lights in the upper half. It is flanked by sidelights and topped by a transom divided into six lights. The other one contains a single-leaf flush metal clad door. That entry is topped by an aluminum awning. The primary elevation of the addition featured an entry which has now been blocked off and that space contains a window style air conditioning unit.

Office of Historic Preservation
P. O. Box 176
Jefferson City, Missouri 65102
CERTIFIED LOCAL GOVERNMENT PROGRAM
HISTORIC INVENTORY - PHASE 3

KIRKWOOD, MISSOURI

Continuation Sheet 208 E. Monroe

43. History and Significance

Permit # 24M530330, 11/24/82--equipment storage building ($72,304.00)--builder, Dimarco Corp.; architect/engineer--Siebol, Sydow & Elfanbaum.

44. Description of Environment and Outbuildings.

This building is the primary structure of a public works complex.

OFFICE OF HISTORIC PRESERVATION, P.O. BOX 176, JEFFERSON CITY, MISSOURI 65101
H I S T O R I C I N V E N T O R Y

SLA-017-496

1 NO 1733 LOCAL #
2 COUNTY
ST. LOUIS
3.LOCATION OF NEGATIVES
LINDA STOCKMAN

4 PRESENT NAME(S)
KIRKWOOD CITY GARAGE

5 OTHER NAME(S)

6 SPECIFIC LOCATION
214 E. MONROE

7 CITY OR TOWN
K I R K W O O D, M O

8 SITE PLAN WITH NORTH ARROW
S E E M A P

9 COORDINATES
LOT
LANG

10 SITE X / STRUCTURE / BUILDING / OBJECT

11 ON NAT'L REG? (YES/NO) N

12 IS IT ELIGIBLE? (YES/NO)

13 PART OF HIST DIST (YES/NO) N

14 DIST POTENT (YES/NO)

15 NAME OF ESTABLISHED DISTRICT

16 THEMATIC CATEGORY

17 DATE(S) OR PERIOD
CA 1942

18 STYLE OR DESIGN
VERNACULAR

19 ARCHITECT OR ENGINEER

20 CONTRACTOR OR BUILDER

21 ORIGINAL USE, IF APPARENT
GOVERNMENT

22 PRESENT USE
GOVERNMENT

23 OWNERSHIP PUBLIC X
PRIVATE

24 OWNER'S NAME & ADDRESS (IF KNOWN)

25 OPEN TO PUBLIC (YES/NO) N

26 LOCAL CONTACT PERSON OR ORGANIZATION

27 OTHER SURVEYS IN WHICH INCLUDED

28 NO OF STORIES 01.0

29 BASEMENT (Y/N) N
FULL (Y/N) N

30 FOUNDATION MATERIAL
CONCRETE

31 WALL CONSTRUCTION
MASONRY

32 ROOF TYPE & MATERIAL
FLAT
ASPHALT SHINGLES

33 NO. OF BAYS
FRONT 8 SIDE 4

34 WALL TREATMENT
BUFF BRICK

35 PLAN SHAPE
RECTANGLE

36 CHANGES (EXPLAIN IN #42) ADDITION / ALTERED / MOVED

37 CONDITION
INTERIOR
EXTERIOR GOOD

38 PRESERVATION UNDERWAY? (Y/N) N

39 ENDANGERED (YES/NO) N
BY WHAT ?

40 VISIBLE FROM PUBLIC ROAD ? (YES/NO) Y

41 DISTANCE FROM AND FRONTAGE ON ROAD

P H O T O

42 FURTHER DESCRIPTION OF IMPORTANT FEATURES
S E E C O N T I N U A T I O N S H E E T

43 HISTORY AND SIGNIFICANCE
S E E C O N T I N U A T I O N S H E E T

44 DESCRIPTION OF ENVIRONMENT AND OUTBUILDINGS
S E E C O N T I N U A T I O N S H E E T

45 SOURCES OF INFORMATION
S E E C O N T I N U A T I O N S H E E T

46 PREPARED BY
LINDA STOCKMAN

47 ORGANIZATION
KIRKWOOD LANDM COMM.

48 DATE
05/88

49 REVISION DATE(S)

733

214 E. Monroe

This building is primarily read as a one story rectangular block. The primary elevation features a planar wall. The roof-line on the west end of the building features a stepped parapet topped by coping tiles. The primary elevation has two garage entries; one on the east end of that elevation, the other one toward the west end. That elevation also features two pedestrian entries. The one on the east end features a single-leaf metal clad door with a rectangular light in the upper half. It is topped by an aluminum awning. The other pedestrian entry features a single-leaf wood door with a large light in the upper two-thirds. The windows on that elevation are large fixed units with considerable depth. They feature molded surrounds with concrete sills. One garage entry features a vertical-point brick lintel.

Office of Historic Preservation
P. O. Box 176
Jefferson City, Missouri 65102
CERTIFIED LOCAL GOVERNMENT PROGRAM
HISTORIC INVENTORY - PHASE 3

KIRKWOOD, MISSOURI

Continuation Sheet 214 E. Monroe

43. History and Significance

1. Microfilmed palns for 1962 addition--architects, King & Murphy, Inc.; consulting engineers, Hale & Harvil.

2. Plans for 1970 addition--architect, William Bodley Lane.

3. Bond#108285, 10/29/77--contractor, Greg O'Brien--enclosing of sanitation building ($20,396.00)

44. Description of Environment and Outbuildings.

This is a public works complex. There is a concrete block storage structure in the rear yard.

OFFICE OF HISTORIC PRESERVATION, P.O. BOX 176, JEFFERSON CITY, MISSOURI 65101
H I S T O R I C I N V E N T O R Y

SLPSO12-497

1 NO 1732 LOCAL #
2 COUNTY
ST. LOUIS
3. LOCATION OF NEGATIVES
LINDA STOCKMAN

4 PRESENT NAME(S)
NATIONAL HOME PRODUCTS

5 OTHER NAME(S)

6 SPECIFIC LOCATION
245 E. MONROE

7 CITY OR TOWN
K I R K W O O D, M O

8 SITE PLAN WITH NORTH ARROW
S E E M A P

9 COORDINATES
LOT
LANG

10 SITE X BUILDING STRUCTURE OBJECT

11 ON NAT'L REG? (YES/NO) N

12 IS IT ELIBIBLE? (YES/NO)

13 PART OF HIST DIST (YES/NO) N

14 DIST PCTENT (YES/NO)

15 NAME OF ESTABLISHED DISTRICT

16 THEMATIC CATEGORY

17 DATE(S) OR PERIOD
CA 1960

18 STYLE OR DESIGN MODERN
CONTEMPORARY

19 ARCHITECT OR ENGINEER

20 CONTRACTOR OR BUILDER

21 ORIGINAL USE, IF APPARENT
INDUSTRIAL

22 PRESENT USE
INDUSTRIAL

23 OWNERSHIP PUBLIC
PRIVATE X

24 OWNER'S NAME & ADDRESS (IF KNOWN)

25 OPEN TO PUBLIC (YES/NO) Y

26 LOCAL CONTACT PERSON OR ORGANIZATION

27 OTHER SURVEYS IN WHICH INCLUDED

28 NO OF STORIES 01.0

29 BASEMENT (Y/N) N
FULL (Y/N) N

30 FOUNDATION MATERIAL
CONCRETE

31 WALL CONSTRUCTION
MASONRY

32 ROOF TYPE & MATERIAL
FLAT
ROLLED COMPOSITION

33 NO. OF BAYS
FRONT 7 SIDE 8

34 WALL TREATMENT
RED BRICK

35 PLAN SHAPE
RECTANGLE

36 CHANGES (EXPLAIN IN #42) ADDITION
ALTERED
MOVED

37 CONDITION
INTERIOR
EXTERIOR GOOD

38 PRESERVATION UNDERWAY? (Y/N) N

39 ENDANGERED (YES/NO) N
BY WHAT ?

40 VISIBLE FROM PUBLIC ROAD ? (YES/NO) Y

41 DISTANCE FROM AND FRONTAGE ON ROAD

P H O T O

42 FURTHER DESCRIPTION OF IMPORTANT FEATURES
S E E C O N T I N U A T I O N S H E E T

43 HISTORY AND SIGNIFICANCE
S E E C O N T I N U A T I O N S H E E T

44 DESCRIPTION OF ENVIRONMENT AND OUTBUILDINGS
S E E C O N T I N U A T I O N S H E E T

45 SOURCES OF INFORMATION
S E E C O N T I N U A T I O N S H E E T

46 PREPARED BY
LINDA STOCKMAN

47 ORGANIZATION
KIRKWOOD LANDM COMM.

48 DATE
05/88

49 REVISION DATE(S)

732

240 E. Monroe

This building is primarily read as a one story rectangular block with a flat roof. The roof-line features a stone course. The primary elevation features three entries. One is a single vehicle garage entry and the other two entries are pedestrian entries. The pedestrian entries are recessed. They contain single-leaf metal and glass doors. The windows on the primary elevation are fixed full-length units. They feature louvered panels beneath them. The doors and windows are surrounded by a rough cut natural stained wood. On the primary elevation the building features three brick string courses.

Office of Historic Preservation
P. O. Box 176
Jefferson City, Missouri 65102
CERTIFIED LOCAL GOVERNMENT PROGRAM
HISTORIC INVENTORY - PHASE 3

KIRKWOOD, MISSOURI

Continuation Sheet 240 E. Monroe

43. History and Significance

Permit, 1745, 12/1/47--concrete block warehouse ($3,600)

44. Description of Environment and Outbuildings.

This is a primary structure of a industrial complex which includes concrete block and metal warehouses.

240

OFFICE OF HISTORIC PRESERVATION, P.O. BOX 176, JEFFERSON CITY, MISSOURI 65101
H I S T O R I C I N V E N T O R Y

SLA5018-4197

1 NC 1731 LOCAL #
2 COUNTY
ST. LOUIS
3.LOCATION OF NEGATIVES
LINDA STOCKMAN

4 PRESENT NAME(S)
GATEWAY HOSE & COUPLING CO, INC.

5 OTHER NAME(S)

6 SPECIFIC LOCATION
250 E. MONROE

7 CITY OR TOWN
K I R K W O O D, M O

8 SITE PLAN WITH NORTH ARROW
S E E M A P

9 COORDINATES
LOT
LANG

10 SITE X STRUCTURE
BUILDING OBJECT

11 ON NAT'L REG? (YES/NO) N

12 IS IT ELIBIBLE? (YES/NO)

13 PART OF HIST DIST (YES/NO) N

14 DIST PCTENT (YES/NO)

15 NAME OF ESTABLISHED DISTRICT

16 THEMATIC CATEGORY

17 DATE(S) OR PERIOD
CA 1950

18 STYLE OR DESIGN
NONDESCRIPT INDUSTRIAL

19 ARCHITECT OR ENGINEER

20 CONTRACTOR OR BUILDER

21 ORIGINAL USE, IF APPARENT
INDUSTRIAL

22 PRESENT USE
INDUSTRIAL

23 OWNERSHIP PUBLIC
PRIVATE X

24 OWNER'S NAME & ADDRESS (IF KNOWN)

25 OPEN TO PUBLIC (YES/NO) Y

26 LOCAL CONTACT PERSON OR ORGANIZATION

27 OTHER SURVEYS IN WHICH INCLUDED

28 NO OF STORIES 01.0

29 BASEMENT (Y/N) Y
FULL (Y/N) Y

30 FOUNDATION MATERIAL
CONCRETE BLOCK

31 WALL CONSTRUCTION
MASONRY

32 ROOF TYPE & MATERIAL
VAULT
ASPHALT SHINGLES

33 NO. OF BAYS
FRONT 6 SIDE 2

34 WALL TREATMENT
CONCRETE BLOCK

35 PLAN SHAPE
RECTANGLE

36 CHANGES (EXPLAIN IN #42) ADDITION
ALTERED
MOVED

37 CONDITION
INTERIOR
EXTERIOR FAIR

38 PRESERVATION UNDERWAY? (Y/N) N

39 ENDANGERED (YES/NO) N
BY WHAT ?

40 VISIBLE FROM PUBLIC ROAD ? (YES/NO) Y

41 DISTANCE FROM AND FRONTAGE ON ROAD

P H O T O

42 FURTHER DESCRIPTION OF IMPORTANT FEATURES
S E E C O N T I N U A T I O N S H E E T

43 HISTORY AND SIGNIFICANCE
S E E C O N T I N U A T I O N S H E E T

44 DESCRIPTION OF ENVIRONMENT AND OUTBUILDINGS
S E E C O N T I N U A T I O N S H E E T

45 SOURCES OF INFORMATION
S E E C O N T I N U A T I O N S H E E T

46 PREPARED BY
LINDA STOCKMAN

47 ORGANIZATION
KIRKWOOD LANDM COMM.

48 DATE
05/88

49 REVISION DATE(S)

731

250 E. Monroe

This building is primarily read as a rectangular block with a vault roof. The primary elevation which faces Monroe features a garage entry and three pedestrian entries. The pedestrian entries contain single-leaf flush metal-clad doors. They are in slight recessions. The recession also contains a wood panel and there are two transoms. There is a projecting hood in place above those entries. This hood actually spans the whole area of the entries to include the garage entry. The hood is covered with asphalt shingles.

Office of Historic Preservation
P. O. Box 176
Jefferson City, Missouri 65102
CERTIFIED LOCAL GOVERNMENT PROGRAM
HISTORIC INVENTORY - PHASE 3

KIRKWOOD, MISSOURI

Continuation Sheet 250 E. Monroe

43. History and Significance

Certificate of Occupancy, 2/6/59--newspaper service.

44. Description of Environment and Outbuildings.

This is the primary structure in a three (3) building industrial complex, enclosed by a high chain-link fence.

Gateway
HOSE & COUPLING

OFFICE OF HISTORIC PRESERVATION, P.O. BOX 176, JEFFERSON CITY, MISSOURI 65101

HISTORIC INVENTORY

SLA5012-477

1 NC 1735 LOCAL #
2 COUNTY
ST. LOUIS
3. LOCATION OF NEGATIVES
LINDA STOCKMAN

4 PRESENT NAME(S)

5 OTHER NAME(S)

6 SPECIFIC LOCATION
255 E. MONROE

7 CITY OR TOWN
KIRKWOOD, MO

8 SITE PLAN WITH NORTH ARROW

SEE MAP

9 COORDINATES
LOT
LANG

10 SITE X STRUCTURE
BUILDING OBJECT

11 ON NAT'L REG? (YES/NO) N

12 IS IT ELIBIBLE? (YES/NO)

13 PART OF HIST DIST (YES/NO) N

14 DIST POTENT (YES/NO)

15 NAME OF ESTABLISHED DISTRICT

16 THEMATIC CATEGORY

17 DATE(S) OR PERIOD
CA 1955

18 STYLE OR DESIGN.
Nondescript Industrial

19 ARCHITECT OR ENGINEER

20 CONTRACTOR OR BUILDER

21 ORIGINAL USE, IF APPARENT
INDUSTRIAL

22 PRESENT USE
INDUSTRIAL

23 OWNERSHIP PUBLIC
PRIVATE X

24 OWNER'S NAME & ADDRESS (IF KNOWN)

25 OPEN TO PUBLIC (YES/NO) Y

26 LOCAL CONTACT PERSON OR ORGANIZATION

27 OTHER SURVEYS IN WHICH INCLUDED

28 NO OF STORIES 01.0

29 BASEMENT (Y/N) N
FULL (Y/N) N

30 FOUNDATION MATERIAL
CONCRETE

31 WALL CONSTRUCTION
FRAME

32 ROOF TYPE & MATERIAL
SIDE GABLE
ASPHALT SHINGLES

33 NO. OF BAYS
FRONT 8 SIDE 3

34 WALL TREATMENT
VERTICAL METAL SHEETS

35 PLAN SHAPE
IRREGULAR

36 CHANGES (EXPLAIN IN #42) ADDITION
ALTERED
MOVED

37 CONDITION
INTERIOR
EXTERIOR FAIR

38 PRESERVATION UNDERWAY? (Y/N) N

39 ENDANGERED (YES/NO) N
BY WHAT ?

40 VISIBLE FROM PUBLIC ROAD ? (YES/NO) Y

41 DISTANCE FROM AND FRONTAGE ON ROAD

42 FURTHER DESCRIPTION OF IMPORTANT FEATURES
SEE CONTINUATION SHEET

43 HISTORY AND SIGNIFICANCE
SEE CONTINUATION SHEET

44 DESCRIPTION OF ENVIRONMENT AND OUTBUILDINGS
SEE CONTINUATION SHEET

45 SOURCES OF INFORMATION
SEE CONTINUATION SHEET

PHOTO

46 PREPARED BY
LINDA STOCKMAN

47 ORGANIZATION
KIRKWOOD LANDM COMM.

48 DATE
05/88

49 REVISION DATE(S)

735

255 E. Monroe

This building is part of an industrial complex. It is primarily read as a one story rectangular block with side gables with a long projecting side wing. The front wall of that side wing is contiguous with the main building block. The primary elevation features two pedestrian entries, both contain single-leaf metal clad doors. The windows on that elevation include single-leaf hinged windows as well as fixed units. The wall surface from the area of the water table down on the primary elevation is clad with an orange brick veneer.

Office of Historic Preservation
P. O. Box 176
Jefferson City, Missouri 65102
CERTIFIED LOCAL GOVERNMENT PROGRAM
HISTORIC INVENTORY - PHASE 3

KIRKWOOD, MISSOURI

Continuation Sheet 255 E. Monroe

43. History and Significance

Permit # 6778, 10/2/63--masonry office addition ($10,500.00) owner, A. C. Oil Co.; builder, Herman Gassner, Pacific, MO.

44. Description of Environment and Outbuildings.

This is an industrial complex. There are four (4) cyclindrical storage tanks and a badly detoriated metal garage on the property.

OFFICE OF HISTORIC PRESERVATION, P.O. BOX 176, JEFFERSON CITY, MISSOURI 65101
H I S T O R I C I N V E N T O R Y

SLAS018-500

1 NO 1038 LOCAL #
2 COUNTY

3.LOCATION OF NEGATIVES

4 PRESENT NAME(S)

5 OTHER NAME(S)

6 SPECIFIC LOCATION
400 E. MONROE
400 E. MONROE

7 CITY OR TOWN
K I R K W O O D, M O

8 SITE PLAN WITH NORTH ARROW

S E E M A P

9 COORDINATES
LOT
LANG

10 SITE X STRUCTURE BUILDING OBJECT

11 ON NAT'L REG? (YES/NO) N

12 IS IT ELIBIBLE? (YES/NO)

13 PART OF HIST DIST (YES/NO) N

14 DIST POTENT (YES/NO)

15 NAME OF ESTABLISHED DISTRICT

16 THEMATIC CATEGORY

17 DATE(S) OR PERIOD
CA. 1951

18 STYLE OR DESIGN MODERN CONTEMPORARY

19 ARCHITECT OR ENGINEER

20 CONTRACTOR OR BUILDER
CHARLES S. HUTT

21 ORIGINAL USE, IF APPARENT
SINGLE FAMILY RESIDENCE

22 PRESENT USE
SINGLE FAMILY RESIDENCE

23 OWNERSHIP PUBLIC
PRIVATE X

24 OWNER'S NAME & ADDRESS (IF KNOWN)

25 OPEN TO PUBLIC (YES/NO) N

26 LOCAL CONTACT PERSON OR ORGANIZATION

27 OTHER SURVEYS IN WHICH INCLUDED

28 NO OF STORIES 01.0

29 BASEMENT (Y/N) Y
FULL (Y/N)

30 FOUNDATION MATERIAL
CONCRETE SLAB

31 WALL CONSTRUCTION
FRAME

32 ROOF TYPE & MATERIAL
LOW SHED
ROLLED COMPOSITION

33 NO. OF BAYS
FRONT 8 SIDE 2

34 WALL TREATMENT
VERTICAL WOOD SIDING

35 PLAN SHAPE
RECTANGLE

36 CHANGES (EXPLAIN IN #42) ADDITION ALTERED MOVED

37 CONDITION
INTERIOR
EXTERIOR EXCELLENT

38 PRESERVATION UNDERWAY? (Y/N) N

39 ENDANGERED (YES/NO) N
BY WHAT ?

40 VISIBLE FROM PUBLIC ROAD ? (YES/NO) Y

41 DISTANCE FROM AND FRONTAGE ON ROAD

P H O T O

42 FURTHER DESCRIPTION OF IMPORTANT FEATURES
S E E C O N T I N U A T I O N S H E E T

43 HISTORY AND SIGNIFICANCE
S E E C O N T I N U A T I O N S H E E T

44 DESCRIPTION OF ENVIRONMENT AND OUTBUILDINGS
S E E C O N T I N U A T I O N S H E E T

45 SOURCES OF INFORMATION
S E E C O N T I N U A T I O N S H E E T

46 PREPARED BY
LINDA STOCKMANN

47 ORGANIZATION
KIRK. LAND. COMM.

48 DATE

49 REVISION DATE(S)

Bldg. 1038
400 E. Monroe

This building is primarily read as a one story rectangular block with an adjoining garage on the southwest corner which is accessed from the west. Its prominent features include its overhanging roofline and its bands of short windows. The primary entrance is central. It contains a single-leaf flush wood door which is covered by an aluminum storm door.

Office of Historic Preservation
P.O. Box 176
Jefferson City, MO 65102
Certified Local Government Program
Historic Inventory - Phase 2

Kirkwood, Missouri

Continuation Sheet #1038
400 E. Monroe

43. History and Significance

Original owner--Charles S. Hutt--permit #01412, 7/9/51.

44. Description of Environment and Outbuildings

Sloping corner lot featuring an adjoining one (1) car frame garage accessed from Smith Street with a stone driveway. There are a lot of trees on this property.

OFFICE OF HISTORIC PRESERVATION, P.O. BOX 176, JEFFERSON CITY, MISSOURI 65101
HISTORIC INVENTORY

SLA5018-501

1 NO 1039 LOCAL #
2 COUNTY
3.LOCATION OF NEGATIVES

4 PRESENT NAME(S)
5 OTHER NAME(S)

6 SPECIFIC LOCATION
405 E. MONROE
405 E. MONROE

7 CITY OR TOWN
KIRKWOOD, MO

8 SITE PLAN WITH NORTH ARROW
SEE MAP

9 COORDINATES
LOT
LANG

10 SITE / STRUCTURE
BUILDING X / OBJECT

11 ON NAT'L REG? (YES/NO) N
12 IS IT ELIBIBLE? (YES/NO)

13 PART OF HIST DIST (YES/NO) N
14 DIST POTENT (YES/NO)

15 NAME OF ESTABLISHED DISTRICT

16 THEMATIC CATEGORY

17 DATE(S) OR PERIOD
CA. 1948

18 STYLE OR DESIGN MODERN
MINIMAL TRADITIONAL

19 ARCHITECT OR ENGINEER

20 CONTRACTOR OR BUILDER
ESTES LIVINGSTON

21 ORIGINAL USE, IF APPARENT
SINGLE FAMILY RESIDENCE

22 PRESENT USE
SINGLE FAMILY RESIDENCE

23 OWNERSHIP PUBLIC
PRIVATE X

24 OWNER'S NAME & ADDRESS (IF KNOWN)

25 OPEN TO PUBLIC (YES/NO) N

26 LOCAL CONTACT PERSON OR ORGANIZATION

27 OTHER SURVEYS IN WHICH INCLUDED

28 NO OF STORIES 01.0

29 BASEMENT (Y/N) Y
FULL (Y/N)

30 FOUNDATION MATERIAL
CONCRETE

31 WALL CONSTRUCTION
FRAME

32 ROOF TYPE & MATERIAL
LOW TRI-GABLE
ASPHALT SHINGLE

33 NO. OF BAYS
FRONT 6 SIDE 3

34 WALL TREATMENT
WIDE MASONITE HORIZONTAL LAP
SIDING

35 PLAN SHAPE
RECTANGULAR

36 CHANGES ADDITION
(EXPLAIN ALTERED
IN #42) MOVED

37 CONDITION
INTERIOR
EXTERIOR GOOD

38 PRESERVATION UNDERWAY? (Y/N) N

39 ENDANGERED (YES/NO) N
BY WHAT ?

40 VISIBLE FROM PUBLIC ROAD ?
(YES/NO) Y

41 DISTANCE FROM AND FRONTAGE ON ROAD

42 FURTHER DESCRIPTION OF IMPORTANT FEATURES
SEE CONTINUATION SHEET

43 HISTORY AND SIGNIFICANCE
SEE CONTINUATION SHEET

44 DESCRIPTION OF ENVIRONMENT AND OUTBUILDINGS
SEE CONTINUATION SHEET

45 SOURCES OF INFORMATION
SEE CONTINUATION SHEET

PHOTO

46 PREPARED BY
LINDA STOCKMANN

47 ORGANIZATION
KIRK. LAND. COMM.

48 DATE

49 REVISION DATE(S)

Bldg. 1039
405 E. Monroe

This building is primarily read as one story rectangular block with side gables, a projecting gabled wing on the rear elevation and a projecting carport wing on the east elevation which is visible from the street. The primary elevation features a slightly projecting gabled facade bay. The primary entrance is on this bay and contains a single leaf flush wood door covered by an aluminum storm door with decorative wood surrounds and an aluminum hood awning. This entrance is accessed by a concrete slab with a wrought iron railing. There is a tripartite picture window to the west of the primary entrance. Its central unit contains a large single pane of fixed glass. It is flanked by double hung wood sash windows with six over one light configurations. All windows on the building have wood surrounds and wood lug sills. Several of the windows are flanked by decorative wood shutters. The majority of the windows are double hung wood sash. Many of them have six over one light configurations. Some of them have one over one light configurations.

Office of Historic Preservation
P.O. Box 176
Jefferson City, MO 65102
Certified Local Government Program
Historic Inventory - Phase 3

Kirkwood, Missouri

Continuation Sheet #1039
405 E. Monroe

43. History and Significance

1. Original owner--Estes Livingston--permit #2058, 9/13/48.
2. Permit #08112, 3/19/69--enclosed garage, added frame carport and driveway.

44. Description of Environment and Outbuildings

This is a corner lot with the residence built along rear property line. Lot features a number of shrubs and an asphlat driveway on east side leading to a two (2) car carport.

OFFICE OF HISTORIC PRESERVATION, P.O. BOX 176, JEFFERSON CITY, MISSOURI 65101
H I S T O R I C I N V E N T O R Y

SLA5018-502

1 NO 1040 LOCAL #
2 COUNTY
3.LOCATION OF NEGATIVES

4 PRESENT NAME(S)
5 OTHER NAME(S)

6 SPECIFIC LOCATION
415 E. MONROE
415 E. MONROE

7 CITY OR TOWN
K I R K W O O D, M O

8 SITE PLAN WITH NORTH ARROW
S E E M A P

9 COORDINATES
LOT
LANG

10 SITE X / STRUCTURE / BUILDING / OBJECT

11 ON NAT'L REG? (YES/NO) N
12 IS IT ELIBIBLE? (YES/NO)

13 PART OF HIST DIST (YES/NO) N
14 DIST POTENT (YES/NO)

15 NAME OF ESTABLISHED DISTRICT

16 THEMATIC CATEGORY

17 DATE(S) OR PERIOD
CA. 1950

18 STYLE OR DESIGN ECLECTIC
COLONIAL REVIVAL

19 ARCHITECT OR ENGINEER

20 CONTRACTOR OR BUILDER
ELDON STURGEON

21 ORIGINAL USE, IF APPARENT
SINGLE FAMILY RESIDENCE

22 PRESENT USE
SINGLE FAMILY RESIDENCE

23 OWNERSHIP PUBLIC
PRIVATE X

24 OWNER'S NAME & ADDRESS (IF KNOWN)

25 OPEN TO PUBLIC (YES/NO) N

26 LOCAL CONTACT PERSON OR ORGANIZATION

27 OTHER SURVEYS IN WHICH INCLUDED

28 NO OF STORIES 01.5

29 BASEMENT (Y/N) Y
FULL (Y/N)

30 FOUNDATION MATERIAL
CONCRETE

31 WALL CONSTRUCTION
FRAME

32 ROOF TYPE & MATERIAL
MED. SIDE GABLES
ASPHALT SHINGLES

33 NO. OF BAYS
FRONT 4 SIDE 2

34 WALL TREATMENT
WIDE ALUMINUM HORIZONTAL LAP
SIDING

35 PLAN SHAPE
IRREGULAR

36 CHANGES (EXPLAIN IN #42) ADDITION / ALTERED / MOVED

37 CONDITION
INTERIOR
EXTERIOR EXCELLENT

38 PRESERVATION UNDERWAY? (Y/N) N

39 ENDANGERED (YES/NO) N
BY WHAT ?

40 VISIBLE FROM PUBLIC ROAD ?
(YES/NO) Y

41 DISTANCE FROM AND FRONTAGE ON ROAD

42 FURTHER DESCRIPTION OF IMPORTANT FEATURES
S E E C O N T I N U A T I O N S H E E T

43 HISTORY AND SIGNIFICANCE
S E E C O N T I N U A T I O N S H E E T

44 DESCRIPTION OF ENVIRONMENT AND OUTBUILDINGS
S E E C O N T I N U A T I O N S H E E T

45 SOURCES OF INFORMATION
S E E C O N T I N U A T I O N S H E E T

P H O T O

46 PREPARED BY
LINDA STOCKMANN

47 ORGANIZATION
KIRK. LAND. COMM.

48 DATE

49 REVISION DATE(S)

Bldg. 1040
415 E. Monroe

This building features a Cape Cod plan with twin gabled facade dormers. It has a primary entrance porch with a shed roof, narrow plain wood posts, a concrete stoop, concrete stairs and a wrought iron railing. The primary entrance is slightly off center with a single leaf wood panel door with a decorative art glass light in the upper one third of the door. It is covered by an aluminum storm door. The windows on the main house are double hung wood sash with three over one light configurations. They have plain wood surrounds and wood lug sills. The home also features a projecting sunroom on its west elevation with a garage beneath it at the basement level. There is a screened-in porch on the rear elevation.

Office of Historic Preservation
P.O. Box 176
Jefferson City, MO 65102
Certified Local Government Program
Historic Inventory - Phase 3

Kirkwood, Missouri

Continuation Sheet #1040
415 E. Monroe

43. History and Significance

1. Original owner--Anthony P. DeVasto--permit #00808, 9/13/50.
2. Permit #04115, 3/23/56, added carport and porch.

44. Description of Environment and Outbuildings
Narrow but deep lot with a gravel driveway on west side leading to a partially below grade carport. There are a number of trees om the lot.

OFFICE OF HISTORIC PRESERVATION, P.O. BOX 176, JEFFERSON CITY, MISSOURI 65101

H I S T O R I C I N V E N T O R Y

SLAC018-502

1 NO 1037 LOCAL #

2 COUNTY

3.LOCATION OF NEGATIVES

4 PRESENT NAME(S)

5 OTHER NAME(S)

6 SPECIFIC LOCATION
416 E. MONROE
416 E. MONROE

7 CITY OR TOWN
K I R K W O O D, M O

8 SITE PLAN WITH NORTH ARROW
S E E M A P

9 COORDINATES
LOT
LANG

10 SITE X STRUCTURE
BUILDING OBJECT

11 ON NAT'L REG? (YES/NO) N

12 IS IT ELIBIBLE? (YES/NO)

13 PART OF HIST DIST (YES/NO) N

14 DIST POTENT (YES/NO)

15 NAME OF ESTABLISHED DISTRICT

16 THEMATIC CATEGORY

17 DATE(S) OR PERIOD
CA. 1952

18 STYLE OR DESIGN MODERN
RANCH

19 ARCHITECT OR ENGINEER

20 CONTRACTOR OR BUILDER
PAUL HEARD

21 ORIGINAL USE, IF APPARENT
SINGLE FAMILY RESIDENCE

22 PRESENT USE
SINGLE FAMILY RESIDENCE

23 OWNERSHIP PUBLIC
PRIVATE X

24 OWNER'S NAME & ADDRESS (IF KNOWN)

25 OPEN TO PUBLIC (YES/NO) N

26 LOCAL CONTACT PERSON OR ORGANIZATION

27 OTHER SURVEYS IN WHICH INCLUDED

28 NO OF STORIES 01.0

29 BASEMENT (Y/N) N
FULL (Y/N)

30 FOUNDATION MATERIAL
CONCRETE

31 WALL CONSTRUCTION
FRAME

32 ROOF TYPE & MATERIAL
SIDE GABLE
ASPHALT SHINGLE

33 NO. OF BAYS
FRONT 5 SIDE 2

34 WALL TREATMENT
WIDE WOOD HORIZONTAL LAP SIDIN
G

35 PLAN SHAPE
IRREGULAR

36 CHANGES (EXPLAIN IN #42) ADDITION
ALTERED
MOVED

37 CONDITION
INTERIOR
EXTERIOR EXCELLENT

38 PRESERVATION UNDERWAY? (Y/N) N

39 ENDANGERED (YES/NO) N
BY WHAT ?

40 VISIBLE FROM PUBLIC ROAD ? (YES/NO) Y

41 DISTANCE FROM AND FRONTAGE ON ROAD

P H O T O

42 FURTHER DESCRIPTION OF IMPORTANT FEATURES
S E E C O N T I N U A T I O N S H E E T

43 HISTORY AND SIGNIFICANCE
S E E C O N T I N U A T I O N S H E E T

44 DESCRIPTION OF ENVIRONMENT AND OUTBUILDINGS
S E E C O N T I N U A T I O N S H E E T

45 SOURCES OF INFORMATION
S E E C O N T I N U A T I O N S H E E T

46 PREPARED BY
LINDA STOCKMANN

47 ORGANIZATION
KIRK. LAND. COMM.

48 DATE

49 REVISION DATE(S)

Bldg. 1037
416 E. Monroe

This building is primarily read as a one story rectangular block with a projecting garage bay on the northwest corner which is visible from the street. The primary elevation features an intersecting front-facing gable which tops a large picture window containing a central fixed multi-light window flanked by two double-hung sash windows. The primary entrance contains a single leaf wood door which is covered by an aluminum storm door. The entrance is flanked by fluted pilasters and topped by a heavy wood entablature. It is accessed by a concrete stoop and stairs with a wood balustrade. To the east of the primary entrance is a double-leaf wood casement window containing leaded glass in a lancet pattern. The windows have plain wood surrounds and wood lug sills. The majority of the windows are double-hung wood sash with four over four light configurations. The two windows flanking the fixed window that is part of the facade picture window feature two over three light configurations.

Office of Historic Preservation
P.O. Box 176
Jefferson City, MO 65102
Certified Local Government Program
Historic Inventory - Phase 3

Kirkwood, Missouri

Continuation Sheet #1037
416 E. Monroe

43. History and Significance

Original owner--Paul Heard--permit #01953, 4/10/52.

44. Description of Environment and Outbuildings

This is a wide lot with a gravel driveway on west side leading to an attached frame garage. There is a patio in the back.

OFFICE OF HISTORIC PRESERVATION, P.O. BOX 176, JEFFERSON CITY, MISSOURI 65101
H I S T O R I C I N V E N T O R Y

SLA5018-5001

1 NO 1041 LOCAL #
2 COUNTY

3. LOCATION OF NEGATIVES

4 PRESENT NAME(S)

5 OTHER NAME(S)

6 SPECIFIC LOCATION
419 E. MONROE
419 E. MONROE

7 CITY OR TOWN
K I R K W O O D, M O

8 SITE PLAN WITH NORTH ARROW
S E E M A P

9 COORDINATES
LOT
LANG

10 SITE / STRUCTURE
BUILDING X / OBJECT

11 ON NAT'L REG? (YES/NO) N

12 IS IT ELIBIBLE? (YES/NO)

13 PART OF HIST DIST (YES/NO) N

14 DIST POTENT (YES/NO)

15 NAME OF ESTABLISHED DISTRICT

16 THEMATIC CATEGORY

17 DATE(S) OR PERIOD
CA. 1947

18 STYLE OR DESIGN MODERN
MINIMAL TRADITIONAL

19 ARCHITECT OR ENGINEER
F. L. THOMPSON

20 CONTRACTOR OR BUILDER
L. E. PIERCE

21 ORIGINAL USE, IF APPARENT
SINGLE FAMILY RESIDENCE

22 PRESENT USE
SINGLE FAMILY RESIDENCE

23 OWNERSHIP PUBLIC
PRIVATE X

24 OWNER'S NAME & ADDRESS (IF KNOWN)

25 OPEN TO PUBLIC (YES/NO) N

26 LOCAL CONTACT PERSON OR ORGANIZATION

27 OTHER SURVEYS IN WHICH INCLUDED

28 NO OF STORIES 01.0

29 BASEMENT (Y/N) Y
FULL (Y/N)

30 FOUNDATION MATERIAL
CONCRETE

31 WALL CONSTRUCTION
FRAME

32 ROOF TYPE & MATERIAL
FRONT GABLE
ASPHALT SHINGLES

33 NO. OF BAYS
FRONT 4 SIDE 1

34 WALL TREATMENT
MULTI-COLOR BRICK VENEER

35 PLAN SHAPE
L

36 CHANGES (EXPLAIN IN #42) ADDITION / ALTERED / MOVED

37 CONDITION
INTERIOR
EXTERIOR EXCELLENT

38 PRESERVATION UNDERWAY? (Y/N) N

39 ENDANGERED (YES/NO) N
BY WHAT ?

40 VISIBLE FROM PUBLIC ROAD ? (YES/NO) Y

41 DISTANCE FROM AND FRONTAGE ON ROAD

42 FURTHER DESCRIPTION OF IMPORTANT FEATURES
S E E C O N T I N U A T I O N S H E E T

43 HISTORY AND SIGNIFICANCE
S E E C O N T I N U A T I O N S H E E T

44 DESCRIPTION OF ENVIRONMENT AND OUTBUILDINGS
S E E C O N T I N U A T I O N S H E E T

45 SOURCES OF INFORMATION
S E E C O N T I N U A T I O N S H E E T

P H O T O

46 PREPARED BY
LINDA STOCKMANN

47 ORGANIZATION
KIRK. LAND. COMM.

48 DATE

49 REVISION DATE(S)

Bldg. 1041
419 E. Monroe

This building is primarily read as a one story rectangular block with a front facing gable and an attached breezeway and one car garage which is visible from the street. The primary entrance is accented by a secondary applied gable. It contains a single leaf verticle plank wood door which is covered by an aluminum storm door and accented by a concrete stoop. On either side of the window are glass block windows with brick soldier-course sills and lintels. The remainder of the windows are double hung wood sash with wood surrounds and brick soldier-course sills. They feature two horizontal over three horizontal lights and the window on the primary elevation to the west of the primary entry has decorative shutters. Another feature on the facade is a secondary intersecting gable which tops the one car garage opening.

Office of Historic Preservation
P.O. Box 176
Jefferson City, MO 65102
Certified Local Government Program
Historic Inventory - Phase 3

Kirkwood, Missouri

Continuation Sheet #1041
419 E. Monroe

43. History and Significance

1. Original owner--Dan Coleman--permit #1723, 11/6/47.
2. Permit #07546, 6/28/66--enlarged breezeway.

44. Description of Environment and Outbuildings

Narrow but deep lot with large andor old trees in front. Asphlat driveway along west side. Backyard features a rock garden and fish pond.

OFFICE OF HISTORIC PRESERVATION, P.O. BOX 176, JEFFERSON CITY, MISSOURI 65101
H I S T O R I C I N V E N T O R Y

SLA5018-505

1 NO 1042 LOCAL #
2 COUNTY
3. LOCATION OF NEGATIVES

4 PRESENT NAME(S)
5 OTHER NAME(S)

6 SPECIFIC LOCATION
423 E. MONROE
423 E. MONROE

7 CITY OR TOWN
K I R K W O O D, M O

8 SITE PLAN WITH NORTH ARROW
S E E M A P

9 COORDINATES
LOT
LANG

10 SITE / STRUCTURE
BUILDING X / OBJECT

11 ON NAT'L REG? (YES/NO) N
12 IS IT ELIBIBLE? (YES/NO)

13 PART OF HIST DIST (YES/NO) N
14 DIST POTENT (YES/NO)

15 NAME OF ESTABLISHED DISTRICT

16 THEMATIC CATEGORY

17 DATE(S) OR PERIOD
CA. 1946

18 STYLE OR DESIGN MODERN
MINIMAL TRADITIONAL

19 ARCHITECT OR ENGINEER
FRANK THOMPSON

20 CONTRACTOR OR BUILDER
DONALD W. CRAIG

21 ORIGINAL USE, IF APPARENT
SINGLE FAMILY RESIDENCE

22 PRESENT USE
SINGLE FAMILY RESIDENCE

23 OWNERSHIP PUBLIC
PRIVATE X

24 OWNER'S NAME & ADDRESS (IF KNOWN)

25 OPEN TO PUBLIC (YES/NO) N

26 LOCAL CONTACT PERSON OR ORGANIZATION

27 OTHER SURVEYS IN WHICH INCLUDED

28 NO OF STORIES 01.0

29 BASEMENT (Y/N) Y
FULL (Y/N)

30 FOUNDATION MATERIAL
CONCRETE

31 WALL CONSTRUCTION
FRAME

32 ROOF TYPE & MATERIAL
SIDE GABLE

33 NO. OF BAYS
FRONT 3 SIDE 1

34 WALL TREATMENT
RED BRICK VENEER & WOOD SIDING

35 PLAN SHAPE
IRREGULAR

36 CHANGES (EXPLAIN IN #42) ADDITION
ALTERED
MOVED

37 CONDITION
INTERIOR
EXTERIOR EXCELLENT

38 PRESERVATION UNDERWAY? (Y/N) N

39 ENDANGERED (YES/NO) N
BY WHAT ?

40 VISIBLE FROM PUBLIC ROAD ? (YES/NO) Y

41 DISTANCE FROM AND FRONTAGE ON ROAD

P H O T O

42 FURTHER DESCRIPTION OF IMPORTANT FEATURES
S E E C O N T I N U A T I O N S H E E T

43 HISTORY AND SIGNIFICANCE
S E E C O N T I N U A T I O N S H E E T

44 DESCRIPTION OF ENVIRONMENT AND OUTBUILDINGS
S E E C O N T I N U A T I O N S H E E T

45 SOURCES OF INFORMATION
S E E C O N T I N U A T I O N S H E E T

46 PREPARED BY
LINDA STOCKMANN

47 ORGANIZATION
KIRK. LAND. COMM.

48 DATE

49 REVISION DATE(S)

Bldg. 1042
423 E. Monroe

This structure is primarily read as a one story rectangular block with a projecting wing on the east elevation whose roofline is stepped down from the main house roof. This wing is covered with horizontal wood siding. The main house block is clad with veneer. The primary elevation features a large intersecting gable which tops a slightly projecting bay. This gable is distinguished by its horizontal wood wall cladding. The primary entrance is on this bay, it contains a single leaf wood panel door with two small lights toward the top. It is flanked by side lights and feature smooth wood surrounds with wood entablatures. The windows are double hung wood sash with six over six light configurations. The windows on the brick wall surfaces have brick soldier-course sills. The windows on the wood sided wall surfaces have wood lug sills. All windows have plain wood surrounds.

Office of Historic Preservation
P.O. Box 176
Jefferson City, MO 65102
Certified Local Government Program
Historic Inventory - Phase 3

Kirkwood, Missouri

Continuation Sheet #1042
423 E. Monroe

43. History and Significance

Original owner--G.K. Gilbert--permit #95-. 5/6/46.

44. Description of Environment and Outbuildings

Landscaped lot with numerous large and/or old trees and shrubs. Asphlat driveway along east side circles to a rear entry attached two (2) car garage. Nicely landscaped patio area with a low brick wall.

OFFICE OF HISTORIC PRESERVATION, P.O. BOX 176, JEFFERSON CITY, MISSOURI 65101

H I S T O R I C I N V E N T O R Y

SLMSOUR-EOC

1 NO 1036 LOCAL #

2 COUNTY

3.LOCATION OF NEGATIVES

4 PRESENT NAME(S)

5 OTHER NAME(S)

6 SPECIFIC LOCATION
424 E. MONROE
424 E. MONROE

7 CITY OR TOWN
K I R K W O O D, M O

8 SITE PLAN WITH NORTH ARROW
S E E M A P

9 COORDINATES
LOT
LANG

10 SITE X / STRUCTURE / BUILDING / OBJECT

11 ON NAT'L REG? (YES/NO) N

12 IS IT ELIBIBLE? (YES/NO)

13 PART OF HIST DIST (YES/NO) N

14 DIST POTENT (YES/NO)

15 NAME OF ESTABLISHED DISTRICT

16 THEMATIC CATEGORY

17 DATE(S) OR PERIOD
CA. 1951

18 STYLE OR DESIGN MODERN
RANCH

19 ARCHITECT OR ENGINEER
C. W. BABCOCK

20 CONTRACTOR OR BUILDER
PAUL HEARD

21 ORIGINAL USE, IF APPARENT
SINGLE FAMILY RESIDENCE

22 PRESENT USE
SINGLE FAMILY RESIDENCE

23 OWNERSHIP PUBLIC
PRIVATE X

24 OWNER'S NAME & ADDRESS (IF KNOWN)

25 OPEN TO PUBLIC (YES/NO) N

26 LOCAL CONTACT PERSON OR ORGANIZATION

27 OTHER SURVEYS IN WHICH INCLUDED

28 NO OF STORIES 01.0

29 BASEMENT (Y/N) N
FULL (Y/N)

30 FOUNDATION MATERIAL
CONCR. BLK. COV. W/STONE

31 WALL CONSTRUCTION
FRAME

32 ROOF TYPE & MATERIAL
MED. SIDE GABLE
ASPHALT SHINGLES

33 NO. OF BAYS
FRONT 3 SIDE 3

34 WALL TREATMENT
HORIZONTAL LAP SIDING

35 PLAN SHAPE
IRREGULAR

36 CHANGES (EXPLAIN IN #42) ADDITION / ALTERED / MOVED

37 CONDITION
INTERIOR
EXTERIOR GOOD

38 PRESERVATION UNDERWAY? (Y/N) N

39 ENDANGERED (YES/NO) N
BY WHAT ?

40 VISIBLE FROM PUBLIC ROAD ?
(YES/NO) Y

41 DISTANCE FROM AND FRONTAGE ON ROAD

42 FURTHER DESCRIPTION OF IMPORTANT FEATURES
S E E C O N T I N U A T I O N S H E E T

43 HISTORY AND SIGNIFICANCE
S E E C O N T I N U A T I O N S H E E T

44 DESCRIPTION OF ENVIRONMENT AND OUTBUILDINGS
S E E C O N T I N U A T I O N S H E E T

45 SOURCES OF INFORMATION
S E E C O N T I N U A T I O N S H E E T

P H O T O

46 PREPARED BY
LINDA STOCKMANN

47 ORGANIZATION
KIRK. LAND. COMM.

48 DATE

49 REVISION DATE(S)

Bldg. 1036
424 E. Monroe

This building is primarily read as a one story rectangular block with a projecting breeezeway and attached garage on its east elevation. It features a slightly projecting plain boxed cornice at the roofline and a screened-in patio at the rear of the building. The primary facade features a three-sided projecting bay on its west end. There is a projecting secondary gable above this bay. The facade also features a large fixed picture window to the east of the primary entrance. The primary entrance contains a single-leaf wood flush door which is covered by a wood storm door and flanked by four-light sidelights. The windows are double hung wood sash with two horizontal over three horizontal light configurations.

Office of Historic Preservation
P.O. Box 176
Jefferson City, MO 65102
Certified Local Government Program
Historic Inventory - Phase 3

Kirkwood, Missouri

Continuation Sheet #1036
424 E. Monroe

43. History and Significance

Original owner--N. Nicter--permit #01122, 3/5/51.

44. Description of Environment and Outbuildings

Lot features a number of small trees in front and large trees in back. There is a gravel driveway along the east side of the property.

OFFICE OF HISTORIC PRESERVATION, P.O. BOX 176, JEFFERSON CITY, MISSOURI 65101

H I S T O R I C I N V E N T O R Y

1 NO 1035 LOCAL #
2 COUNTY
3. LOCATION OF NEGATIVES

4 PRESENT NAME(S)
5 OTHER NAME(S)

6 SPECIFIC LOCATION
430 E. MONROE
430 E. MONROE

7 CITY OR TOWN
K I R K W O O D, M O

8 SITE PLAN WITH NORTH ARROW
S E E M A P

9 COORDINATES
LOT
LANG

10 SITE X STRUCTURE
BUILDING OBJECT

11 ON NAT'L REG? (YES/NO) N
12 IS IT ELIBIBLE? (YES/NO)

13 PART OF HIST DIST (YES/NO) N
14 DIST POTENT (YES/NO)

15 NAME OF ESTABLISHED DISTRICT

16 THEMATIC CATEGORY

17 DATE(S) OR PERIOD
CA. 1950

18 STYLE OR DESIGN MODERN
RANCH

19 ARCHITECT OR ENGINEER
F. H. PEIPERS

20 CONTRACTOR OR BUILDER
F. D. CRISWELL

21 ORIGINAL USE, IF APPARENT
SINGLE FAMILY RESIDENCE

22 PRESENT USE
SINGLE FAMILY RESIDENCE

23 OWNERSHIP PUBLIC
PRIVATE X

24 OWNER'S NAME & ADDRESS (IF KNOWN)

25 OPEN TO PUBLIC (YES/NO) N

26 LOCAL CONTACT PERSON OR ORGANIZATION

27 OTHER SURVEYS IN WHICH INCLUDED

28 NO OF STORIES 01.0

29 BASEMENT (Y/N) Y
FULL (Y/N)

30 FOUNDATION MATERIAL
CONCRETE BLOCK

31 WALL CONSTRUCTION
FRAME

32 ROOF TYPE & MATERIAL
LOW SIDE GABLE
ASPHALT SHINGLE

33 NO. OF BAYS
FRONT 4 SIDE 2

34 WALL TREATMENT
WOOD SHINGLES AND STONE VENEER

35 PLAN SHAPE
IRREGULAR

36 CHANGES (EXPLAIN IN #42) ADDITION X
ALTERED
MOVED

37 CONDITION
INTERIOR
EXTERIOR GOOD

38 PRESERVATION UNDERWAY? (Y/N) N

39 ENDANGERED (YES/NO) N
BY WHAT ?

40 VISIBLE FROM PUBLIC ROAD ? (YES/NO) Y

41 DISTANCE FROM AND FRONTAGE ON ROAD

42 FURTHER DESCRIPTION OF IMPORTANT FEATURES
S E E C O N T I N U A T I O N S H E E T

43 HISTORY AND SIGNIFICANCE
S E E C O N T I N U A T I O N S H E E T

44 DESCRIPTION OF ENVIRONMENT AND OUTBUILDINGS
S E E C O N T I N U A T I O N S H E E T

45 SOURCES OF INFORMATION
S E E C O N T I N U A T I O N S H E E T

P H O T O

46 PREPARED BY
LINDA STOCKMANN

47 ORGANIZATION
KIRK. LAND. COMM.

48 DATE

49 REVISION DATE(S)

Bldg. 1035
430 E. Monroe

This building is primarily read as a one story block with side gables, a projecting wing on the west elevation which contains a breezeway and one car garage and a projecting room addition at the rear with a wood deck. The primary entrance is off-center toward the east, and it contains a single-leaf wood door with two horizontal lights in the upper third. It is covered by an aluminum storm door. There is a half-width entry porch with plain narrow wood posts and a concrete slab. The windows are double-hung metal sash with two horizontal lights over two horizontal lights. They feature stone sills and plain wood surrounds. The exception is a large fixed picture window to the west of the primary entrance. The building features two types of wall cladding - a rock stone veneer and a natural stain wood shingle.

Office of Historic Preservation
P.O. Box 176
Jefferson City, MO 65102
Certified Local Government Program
Historic Inventory - Phase 3

Kirkwood, Missouri

Continuation Sheet #1035
430 E. Monroe

43. History and Significance

Original owner--J. Gubermuth--permit #00695, 8/21/50.

44. Description of Environment and Outbuildings

Lot features numerous large and/or old trees, an asphlat driveway leading to the attached one (1) car garage.

OFFICE OF HISTORIC PRESERVATION, P.O. BOX 176, JEFFERSON CITY, MISSOURI 65101
HISTORIC INVENTORY

SLA-018-502

1 NO 1034 LOCAL #
2 COUNTY
3. LOCATION OF NEGATIVES

4 PRESENT NAME(S)
5 OTHER NAME(S)

6 SPECIFIC LOCATION
502 E. MONROE
502 E. MONROE

7 CITY OR TOWN
KIRKWOOD, MO

8 SITE PLAN WITH NORTH ARROW
SEE MAP

9 COORDINATES
LOT
LANG

10 SITE X STRUCTURE
BUILDING OBJECT

11 ON NAT'L REG? (YES/NO) N
12 IS IT ELIBIBLE? (YES/NO)

13 PART OF HIST DIST (YES/NO) N
14 DIST POTENT (YES/NO)

15 NAME OF ESTABLISHED DISTRICT

16 THEMATIC CATEGORY

17 DATE(S) OR PERIOD
CA. 1935

18 STYLE OR DESIGN MODERN
MINIMAL TRADITIONAL

19 ARCHITECT OR ENGINEER

20 CONTRACTOR OR BUILDER

21 ORIGINAL USE, IF APPARENT
SINGLE FAMILY RESIDENCE

22 PRESENT USE
SINGLE FAMILY RESIDENCE

23 OWNERSHIP PUBLIC
PRIVATE X

24 OWNER'S NAME & ADDRESS (IF KNOWN)

25 OPEN TO PUBLIC (YES/NO) N

26 LOCAL CONTACT PERSON OR ORGANIZATION

27 OTHER SURVEYS IN WHICH INCLUDED

28 NO OF STORIES 01.0

29 BASEMENT (Y/N) N
FULL (Y/N)

30 FOUNDATION MATERIAL
CONCRETE SLAB

31 WALL CONSTRUCTION
FRAME

32 ROOF TYPE & MATERIAL
MED. SIDE GABLES
SLATE

33 NO. OF BAYS
FRONT 5 SIDE 3

34 WALL TREATMENT
PAINTED BRICK VENEER AND BOARD
& BATTEN

35 PLAN SHAPE
IRREGULAR

36 CHANGES (EXPLAIN IN #42) ADDITION
ALTERED
MOVED

37 CONDITION
INTERIOR
EXTERIOR GOOD

38 PRESERVATION UNDERWAY? (Y/N) N

39 ENDANGERED (YES/NO) N
BY WHAT ?

40 VISIBLE FROM PUBLIC ROAD ? (YES/NO) Y

41 DISTANCE FROM AND FRONTAGE ON ROAD

42 FURTHER DESCRIPTION OF IMPORTANT FEATURES
SEE CONTINUATION SHEET

43 HISTORY AND SIGNIFICANCE
SEE CONTINUATION SHEET

44 DESCRIPTION OF ENVIRONMENT AND OUTBUILDINGS
SEE CONTINUATION SHEET

45 SOURCES OF INFORMATION
SEE CONTINUATION SHEET

PHOTO

46 PREPARED BY
LINDA STOCKMANN

47 ORGANIZATION
KIRK. LANDM. COMM.

48 DATE

49 REVISION DATE(S)

Bldg. 1034
502 E. Monroe

This building is primarily read as a one story rectangle block with side gables and a one story projecting gabled wing on the west elevation. The primary elevation features a projecting gabled bay and a prominent exterior stepped chimney. There is also a one story projecting gabled wing on the rear elevation Attached to the rear wing is a projecting garage which is also gabled. The one story projecting wing on the west elevation which is visible from the street features a full width entry porch with stylized wood posts, a brick floor and a shed roof. The primary entrance contains a single leaf multi light wood door which is covered by a wood storm door. The buildings windows are double hung wood sash with six over six light configurations and wood shutters. The windows on the brick wall surfaces have brick soldier-coursing and vertical point lintels. The windows on the board and batten wall surfaces of the projecting west elevation wing have wood lug sills and wood surrounds.

Office of Historic Preservation
P.O. Box 176
Jefferson City, MO 65102
Certified Local Government Program
Historic Inventory - Phase 3

Kirkwood, Missouri

Continuation Sheet #1034
502 E. Monroe

43. History and Significance

44. Description of Environment and Outbuildings
This is a corner lot with a driveway accessed from Woodlawn leading to the attached garage, which has been converted to a room. Lot also features lots of large and/or old trees.

Office of Historic Preservation, P.O. Box 176, Jefferson City, Missouri 65101

HISTORIC INVENTORY

SLA5018-509

1. No.

2. County: St. Louis

3. Location of Negatives: St. Louis Co. Parks & Rec.

4. Present Name(s): Seven Gables

5. Other Name(s): 503 E. Monroe

6. Specific Location: Beekman Place Lot 1

7. City or Town: Kirkwood — If Rural, Township & Vicinity:

8. Site Plan with North Arrow

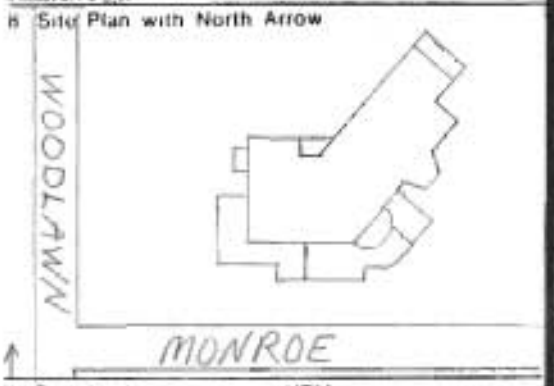

9. Coordinates: Lat / Long — UTM

10. Site [ ] Building [X] Structure [ ] Object [ ]

11. On National Register? Yes [ ] No [X]

12. Is It Eligible? Yes [X] No [ ]

13. Part of Estab. Hist. Dist.? Yes [ ] No [X]

14. District Potent'l? Yes [ ] No [ ]

15. Name of Established District:

16. Thematic Category:

17. Date(s) or Period: 1913 built for Judge Enos Clarke

18. Style or Design: Tudor Revival

19. Architect or Engineer:

20. Contractor or Builder:

21. Original Use, if apparent: residence

22. Present Use: residence

23. Ownership: Public [ ] Private [X]

24. Owner's Name & Address, if known: Harold & Elaine Jenkins, 503 E. Monroe, Kirkwood MO 63122

25. Open to Public? Yes [ ] No [X]

26. Local Contact Person or Organization:

27. Other Surveys in Which Included:

28. No. of Stories: 2½

29. Basement? Yes [X] No [ ]: full

30. Foundation Material: concrete

31. Wall Construction: frame

32. Roof Type & Material: many gables, shingle

33. No. of Bays: Front 5 Side 5

34. Wall Treatment: half timbered, stucco

35. Plan Shape: irregular

36. Changes (Explain in #42): Addition [ ] Altered [ ] Moved [ ]

37. Condition: Interior excellent; Exterior excellent

38. Preservation Underway? Yes [X] No [ ]

39. Endangered? By What? Yes [ ] No [X]

40. Visible from Public Road? Yes [X] No [ ]

41. Distance from and Frontage on Road: 109' by 296' frontage

42. Further Description of Important Features: This large, irregular shaped house has a Tudor appearance because of the timbering (painted olive green) and the white stucco. It also has an Eastern stick flavor because of its many steeply pitched gables, and its oversized purlins supporting eaves and decorative balconies.

The front of the house faces south. It has a bay of double windows on the west, then three bays in the center with a gable over them,

Photo

43. History and Significance: This house was built around 1913 by Judge Enos Clarke. It is not the original home of Judge Clarke and his wife; they built a frame house on this lot, in 1867, that was painted green. Mrs. Clarke never went out or had guests in. She had beautiful gardens and a pond with an island and a lighthouse with a revolving light, and a miniature well with a wheel that worked by waterpower. Judge Clarke was one of the seventy "Radical

44. Description of Environment and Outbuildings: This unusual house sits on a huge, heavily wooded, corner lot. There are many varieties of tree, some very old. There is a circular drive in the front and another drive going to the garages from the west. The front appears landscaped but on the east and north edges it is like a wild woods and the back north part is like a

45. Sources of Information: A History of Kirkwood, Dahl.

46. Prepared by: Morris & Schmidt

47. Organization: St. Louis Co. Parks

48. Date: 1/81

49. Revision Date(s):

1. No. 2. County: St. Louis 4. Present Name(s): Seven Gables 5. Other Name(s): 503 E. Monroe

42. continued

and finally a round tower, two stories high containing windows facing 3 sides covered by a hip roof that is half of a hexagon. The center 3 bays have a 2 story projection in front of them that is an open front porch on the first floor supported by massive stucco and half timber corner posts and a screened porch on the second floor with decorative posts and railings. The front door with side lights is in the center of this center bay under the porch. In the gable on the third floor are triple double-hung windows.

On the east side there is the semicircular 2-story bay containing a door on the first floor; a one story square porch with massive wooden posts projects in front of it. Next is a bay containing a two story rectangular bay window (above this bay window is a gable dormer containing double casement windows); then there is a cross gable that contains 2 small windows on the first floor, double windows on the second floor and a casement window in the gable; and finally there is a one-story addition on the back, two bays wide on the east. This addition on the east part of the back has a stucco parapet wall around its flat roof.

The east side of the back has 3 bays on the second floor above the one story addition which is the same width but contains 2 bays. There are 2 steep gable dormers with casement windows. With this projection the back of the house is almost L shaped. A 1-story, 3-car garage with a gable roof comes off the back projection. In the L are 5 bays facing west and 3 bays facing north. A door is in the crotch of the L facing north with 2 bays of leaded windows above it. Steep gables with casement windows face each direction, and a shed dormer containing 2 pairs of small casement windows faces west.

On the west side of the house there are 4 bays. The north bay is a three-story, rectangular, bay window with a cross gable. There is a center bay of windows. Then there are two bays under one cross gable. They have a massive brick chimney going up between them. These two bays have stained glass French doors on the first floor, and the two windows on the second floor have a wooden balcony projecting in front of them supported by massive purlins.

Most of the windows are double hung, 3 over 1.

43. continued

Union Men of Missouri" who went to Washington to see President Lincoln in 1863 because they were dissatisfied with the policies of the federal government in Missouri. The Clarkes had an adopted daughter, Rowena, who married Dr. Fayette Ewing.

After Mrs. Clarke died, the old house was torn down and the present one was built. After Judge Clarke died and Rowena married, the house was sold to Mr. and Mrs. Boehm.

Seven Gables
503 E. Monroe

44. continued

field. In this wild area are two old structures that have fallen down and a third that is only a foundation.

OFFICE OF HISTORIC PRESERVATION, P.O. BOX 176, JEFFERSON CITY, MISSOURI 65101
H I S T O R I C I N V E N T O R Y

SLH5012-510

1 NO 1033 LOCAL #
2 COUNTY
3. LOCATION OF NEGATIVES

4 PRESENT NAME(S)
5 OTHER NAME(S)

6 SPECIFIC LOCATION
512 E. MONROE
512 E. MONROE

7 CITY OR TOWN
K I R K W O O D, M O

8 SITE PLAN WITH NORTH ARROW
S E E M A P

9 COORDINATES
LOT
LANG

10 SITE X STRUCTURE BUILDING OBJECT

11 ON NAT'L REG? (YES/NO) N

12 IS IT ELIBIBLE? (YES/NO)

13 PART OF HIST DIST (YES/NO) N

14 DIST POTENT (YES/NO)

15 NAME OF ESTABLISHED DISTRICT

16 THEMATIC CATEGORY

17 DATE(S) OR PERIOD
CA. 1925

18 STYLE OR DESIGN ECLECTIC
COLONIAL REVIVAL

19 ARCHITECT OR ENGINEER

20 CONTRACTOR OR BUILDER

21 ORIGINAL USE, IF APPARENT
SINGLE FAMILY RESIDENCE

22 PRESENT USE
SINGLE FAMILY RESIDENCE

23 OWNERSHIP PUBLIC
PRIVATE X

24 OWNER'S NAME & ADDRESS (IF KNOWN)

25 OPEN TO PUBLIC (YES/NO) N

26 LOCAL CONTACT PERSON OR ORGANIZATION

27 OTHER SURVEYS IN WHICH INCLUDED

28 NO OF STORIES 00.0

29 BASEMENT (Y/N) N
FULL (Y/N)

30 FOUNDATION MATERIAL
CONCRETE SLAB

31 WALL CONSTRUCTION
FRAME

32 ROOF TYPE & MATERIAL
SIDE GABLE
SLATE

33 NO. OF BAYS
FRONT 4 SIDE 3

34 WALL TREATMENT
BRICK AND MASONITE SIDING

35 PLAN SHAPE
IRREGULAR

36 CHANGES (EXPLAIN IN #42) ADDITION
ALTERED X
MOVED

37 CONDITION
INTERIOR
EXTERIOR EXCELLENT

38 PRESERVATION UNDERWAY? (Y/N) N

39 ENDANGERED (YES/NO) N
BY WHAT ?

40 VISIBLE FROM PUBLIC ROAD ? (YES/NO) Y

41 DISTANCE FROM AND FRONTAGE ON ROAD

P H O T O

42 FURTHER DESCRIPTION OF IMPORTANT FEATURES
S E E C O N T I N U A T I O N S H E E T

43 HISTORY AND SIGNIFICANCE
S E E C O N T I N U A T I O N S H E E T

44 DESCRIPTION OF ENVIRONMENT AND OUTBUILDINGS
S E E C O N T I N U A T I O N S H E E T

45 SOURCES OF INFORMATION
S E E C O N T I N U A T I O N S H E E T

46 PREPARED BY
LINDA STOCKMANN

47 ORGANIZATION
KIRK. LANDM. COMM.

48 DATE

49 REVISION DATE(S)

Bldg. 1033
512 E. Monroe

This building features a Cape Cod plan with matched hipped facade dormers, an accentuated central primary entry and double-hung wood sash with multi-glazing in the upper and lower sashes.
The building is primarily read as a one and a half story rectangular block with a one and a half story projecting garage wing on its west elevation. The roofline of this wing is stepped- down from that of the main house roof. The primary entrance contains a single-leaf wood door. It is covered by an aluminum storm door. It features decorative wood surrounds and a broken voluted pediment. The windows have wood lug sills and wood surrounds. The windows on the first level of the facade feature wood entablature. There is also an round-arched wood casement window to the west of the primary entrance. It contains multi-lights and features a wood lug sill with a wood surround and a wood keystone. The side walls and the rear walls of this building are brick and the front wall of the building has been covered by horizontal lap siding. The entire garage wing is covered by horizontal lap siding. The home also features twin interior side chimneys.

Office of Historic Preservation
P.O. Box 176
Jefferson City, MO 65102
Certified Local Government Program
Historic Inventory - Phase 3

Kirkwood, Missouri

Continuation Sheet #1033
512 E. Monroe

43. History and Significance

44. Description of Environment and Outbuildings
Lot features a built-in swimming pool gravel driveway and an one (1) car detached frame garage with rear entry. There are a few large and/or old trees on the lot.

OFFICE OF HISTORIC PRESERVATION, P.O. BOX 176, JEFFERSON CITY, MISSOURI 65101
H I S T O R I C I N V E N T O R Y

SLA5018-511

1 NO 1014 LOCAL #
2 COUNTY
3.LOCATION OF NEGATIVES

4 PRESENT NAME(S)
5 OTHER NAME(S)

6 SPECIFIC LOCATION
515 E. MONROE
515 E. MONROE

7 CITY OR TOWN
K I R K W O O D, M O

8 SITE PLAN WITH NORTH ARROW
S E E M A P

9 COORDINATES
LOT
LANG

10 SITE STRUCTURE
BUILDING X OBJECT

11 ON NAT'L REG? (YES/NO) N
12 IS IT ELIBIBLE? (YES/NO)

13 PART OF HIST DIST (YES/NO) N
14 DIST POTENT (YES/NO)

15 NAME OF ESTABLISHED DISTRICT

16 THEMATIC CATEGORY

17 DATE(S) OR PERIOD
CA. 1985

18 STYLE OR DESIGN NEO ECLECTIC
NEO COLONIAL

19 ARCHITECT OR ENGINEER
LAWRENCE HERMAN

20 CONTRACTOR OR BUILDER
GARRISON CONSTR. CO.

21 ORIGINAL USE, IF APPARENT
SINGLE FAMILY RESIDENCE

22 PRESENT USE
SINGLE FAMILY RESIDENCE

23 OWNERSHIP PUBLIC
PRIVATE X

24 OWNER'S NAME & ADDRESS (IF KNOWN)

25 OPEN TO PUBLIC (YES/NO) N

26 LOCAL CONTACT PERSON OR ORGANIZATION

27 OTHER SURVEYS IN WHICH INCLUDED

28 NO OF STORIES 01.5

29 BASEMENT (Y/N) Y
FULL (Y/N)

30 FOUNDATION MATERIAL
CONCRETE

31 WALL CONSTRUCTION
FRAME

32 ROOF TYPE & MATERIAL
STEEP SIDE GABLE
ASPHALT SHINGLE

33 NO. OF BAYS
FRONT 3 SIDE 4

34 WALL TREATMENT
NARROW VINYL HORIZONTAL SIDING

35 PLAN SHAPE
IRREGULAR

36 CHANGES (EXPLAIN IN #42) ADDITION
ALTERED
MOVED

37 CONDITION
INTERIOR
EXTERIOR EXCELLENT

38 PRESERVATION UNDERWAY? (Y/N) N

39 ENDANGERED (YES/NO)
BY WHAT ?

40 VISIBLE FROM PUBLIC ROAD ? (YES/NO) Y

41 DISTANCE FROM AND FRONTAGE ON ROAD

42 FURTHER DESCRIPTION OF IMPORTANT FEATURES
S E E C O N T I N U A T I O N S H E E T

43 HISTORY AND SIGNIFICANCE
S E E C O N T I N U A T I O N S H E E T

44 DESCRIPTION OF ENVIRONMENT AND OUTBUILDINGS
S E E C O N T I N U A T I O N S H E E T

45 SOURCES OF INFORMATION
S E E C O N T I N U A T I O N S H E E T

P H O T O

46 PREPARED BY
LINDA STOCKMANN

47 ORGANIZATION
KIRK. LANDM. COMM.

48 DATE

49 REVISION DATE(S)

Bldg. 1014
515 E. Monroe

The Colonial features of this building include its Cape Cod plan, its matched facade dormers, its accentuated central primary entrance, its double-hung multi-light sash windows, its bay windows and its side gabled roofline with close rake. The building also features wood dentils beneath the cornice along the facade. It is primarily read as a one story rectangular block with a one and a half story projecting wing on the west elevation and a one story projecting wing toward the rear off of that projecting wing. There is also a one and a half story projecting wing on the east elevation and a one story garage wing projecting off of that wing. The primary entrance contains a single leaf Colonial style wood panel door which is flanked by side-lights which in turn are flanked by fluted wood pilasters. The doorway features a heavy wood entablature with dentils. Bay windows are in place at the first level on either side of the primary entrance. A full width entry porch spans the facade of the main house block. The roof of this porch is a projection of the main house roof, and it rests on stylized wood posts. The dormers of the facade feature gabled roofs.

Office of Historic Preservation
P.O. Box 176
Jefferson City, MO 65102
Certified Local Government Program
Historic Inventory - Phase 3

Kirkwood, Missouri

Continuation Sheet #1014
515 E. MONROE

43. History and Significance

Orginal owner--Edwin Spiegel III--permit # not legible, 10/9/85.

44. Description of Environment and Outbuildings

Large nicely landscaped lot with numerous large and/or old trees. Drive along eastern side circles to a rear entry two (2) garage. Built-in swimming pool and privacy fence in rear.

OFFICE OF HISTORIC PRESERVATION, P.O. BOX 176, JEFFERSON CITY, MISSOURI 65101
H I S T O R I C I N V E N T O R Y

SLA5018-512

1 NO 1032 LOCAL #
2 COUNTY

3.LOCATION OF NEGATIVES

4 PRESENT NAME(S)

5 OTHER NAME(S)

6 SPECIFIC LOCATION
520 E. MONROE
520 E. MONROE

7 CITY OR TOWN
K I R K W O O D, M O

8 SITE PLAN WITH NORTH ARROW

S E E M A P

9 COORDINATES
LOT
LANG

10 SITE / STRUCTURE
BUILDING X / OBJECT

11 ON NAT'L REG? (YES/NO) N

12 IS IT ELIBIBLE? (YES/NO)

13 PART OF HIST DIST (YES/NO) N

14 DIST POTENT (YES/NO)

15 NAME OF ESTABLISHED DISTRICT

16 THEMATIC CATEGORY

17 DATE(S) OR PERIOD
CA. 1900

18 STYLE OR DESIGN ECLECTIC
COLONIAL REVIVAL

19 ARCHITECT OR ENGINEER

20 CONTRACTOR OR BUILDER

21 ORIGINAL USE, IF APPARENT
SINGLE FAMILY RESIDENCE

22 PRESENT USE
SINGLE FAMILY RESIDENCE

23 OWNERSHIP PUBLIC
PRIVATE X

24 OWNER'S NAME & ADDRESS (IF KNOWN)

25 OPEN TO PUBLIC (YES/NO) N

26 LOCAL CONTACT PERSON OR ORGANIZATION

27 OTHER SURVEYS IN WHICH INCLUDED

28 NO OF STORIES 02.0

29 BASEMENT (Y/N) Y
FULL (Y/N)

30 FOUNDATION MATERIAL
CONCRETE

31 WALL CONSTRUCTION
FRAME

32 ROOF TYPE & MATERIAL
LOW TRI-GABLE
ASPHALT SHINGLE

33 NO. OF BAYS
FRONT 3 SIDE 3

34 WALL TREATMENT
ALUMINUM HORIZONTAL LAP SIDING

35 PLAN SHAPE
IRREGULAR

36 CHANGES (EXPLAIN IN #42) ADDITION X
ALTERED
MOVED

37 CONDITION
INTERIOR
EXTERIOR EXCELLENT

38 PRESERVATION UNDERWAY? (Y/N) N

39 ENDANGERED (YES/NO) N
BY WHAT ?

40 VISIBLE FROM PUBLIC ROAD ? (YES/NO) Y

41 DISTANCE FROM AND FRONTAGE ON ROAD

42 FURTHER DESCRIPTION OF IMPORTANT FEATURES
S E E C O N T I N U A T I O N S H E E T

43 HISTORY AND SIGNIFICANCE
S E E C O N T I N U A T I O N S H E E T

44 DESCRIPTION OF ENVIRONMENT AND OUTBUILDINGS
S E E C O N T I N U A T I O N S H E E T

45 SOURCES OF INFORMATION
S E E C O N T I N U A T I O N S H E E T

P H O T O

46 PREPARED BY
LINDA STOCKMANN

47 ORGANIZATION
KIRK. LANDM. COMM.

48 DATE

49 REVISION DATE(S)

Bldg. 1032
520 E. Monroe

This building is primarily read as a two story rectangular block with side gables and a projecting two story gabled wing at the rear. The building also features a projecting porch wing on its east elevation with is topped by a plain wood balustrade. This porch features stylized wood posts at the first level and a plain wood balustrade. Also featured behind this porch on the east elevation is a five-sided two story projecting bay. The primary entrance is central and it contains a single leaf wood panel door which is flanked by decorative shutters. It is framed by plain wood pilasters and topped by a pediment. The entry is accessed by a brick stoop and stairs with a wrought iron railing. The windows of this main house structure are double hung wood sash with four over four light configuration. They have plain wood lug sills with surrounds and wood entablatures. The windows on the facade feature working wood shutters. The roofline features a plain projecting boxed cornice. There is a two car garage which projects at the extreme rear of this building.

Office of Historic Preservation
P.O. Box 176
Jefferson City, MO 65102
Certified Local Government Program
Historic Inventory - Phase 3

Kirkwood, Missouri

Continuation Sheet #1032
520 E. Monroe

43. History and Significance

*

44. Description of Environment and Outbuildings
Lot features large and/or old trees, a gravel driveway along the west side that circles to an one (1) car detached frame garage.

OFFICE OF HISTORIC PRESERVATION, P.O. BOX 176, JEFFERSON CITY, MISSOURI 65101

HISTORIC INVENTORY

SLA5012-512

1 NO 1031 LOCAL #
2 COUNTY
3. LOCATION OF NEGATIVES

4 PRESENT NAME(S)
5 OTHER NAME(S)

6 SPECIFIC LOCATION
~~528 E. MONROE~~
526 E. MONROE

7 CITY OR TOWN
K I R K W O O D, M O

8 SITE PLAN WITH NORTH ARROW
S E E M A P

9 COORDINATES
LOT
LANG

10 SITE X STRUCTURE
BUILDING OBJECT

11 ON NAT'L REG? (YES/NO) N
12 IS IT ELIBIBLE? (YES/NO)

13 PART OF HIST DIST (YES/NO) N
14 DIST POTENT (YES/NO)

15 NAME OF ESTABLISHED DISTRICT

16 THEMATIC CATEGORY

17 DATE(S) OR PERIOD
CA. 1930

18 STYLE OR DESIGN ECLECTIC
CRAFTSMAN

19 ARCHITECT OR ENGINEER

20 CONTRACTOR OR BUILDER

21 ORIGINAL USE, IF APPARENT
SINGLE FAMILY RESIDENCE

22 PRESENT USE
SINGLE FAMILY RESIDENCE

23 OWNERSHIP PUBLIC
PRIVATE X

24 OWNER'S NAME & ADDRESS (IF KNOWN)

25 OPEN TO PUBLIC (YES/NO) N

26 LOCAL CONTACT PERSON OR ORGANIZATION

27 OTHER SURVEYS IN WHICH INCLUDED

28 NO OF STORIES 02.0

29 BASEMENT (Y/N) Y
FULL (Y/N)

30 FOUNDATION MATERIAL
CONCRETE

31 WALL CONSTRUCTION
FRAME

32 ROOF TYPE & MATERIAL
LOW TRI-GABLE
ASPHALT SHINGLE

33 NO. OF BAYS
FRONT 3 SIDE 3

34 WALL TREATMENT
ALUMINUM HORIZONTAL LAP SIDING

35 PLAN SHAPE
IRREGULAR

36 CHANGES (EXPLAIN IN #42) ADDITION X
ALTERED
MOVED

37 CONDITION
INTERIOR
EXTERIOR EXCELLENT

38 PRESERVATION UNDERWAY? (Y/N) N

39 ENDANGERED (YES/NO) N
BY WHAT ?

40 VISIBLE FROM PUBLIC ROAD ? (YES/NO) Y

41 DISTANCE FROM AND FRONTAGE ON ROAD

P H O T O

42 FURTHER DESCRIPTION OF IMPORTANT FEATURES
S E E C O N T I N U A T I O N S H E E T

43 HISTORY AND SIGNIFICANCE
S E E C O N T I N U A T I O N S H E E T

44 DESCRIPTION OF ENVIRONMENT AND OUTBUILDINGS
S E E C O N T I N U A T I O N S H E E T

45 SOURCES OF INFORMATION
S E E C O N T I N U A T I O N S H E E T

46 PREPARED BY
LINDA STOCKMANN

47 ORGANIZATION
KIRK. LANDM. COMM.

48 DATE

49 REVISION DATE(S)

Bldg. 1031
526 E. Monroe

This building shows a Tutor influence with its steeply pitched multiple gables. The primary elevation features a front facing gable and a small gabled dormer. There is also a large gabled dormer on the west elevation. The primary entrance contains a single-leaf wood door with twelve lights in its upper two-thirds. It is covered by a wood storm door and flanked by smooth wood pilasters and topped by a hipped hood supported by decorative wood brackets. The windows are double-hung wood sash with six over one light configurations. There is a small windows to the east of the primary entrance which has three over one light configurations. The windows feature wide wood surrounds and narrow wood lug sills.

Office of Historic Preservation
P.O. Box 176
Jefferson City, MO 65102
Certified Local Government Program
Historic Inventory - Phase 3

Kirkwood, Missouri

Continuation Sheet #1031
525 E. Monroe

43. History and Significance

Original owner--Mrs. Weber----building permit ledger notation, 4/30/30.

44. Description of Environment and Outbuildings

Landscaped lot featuring a low split rail fence in front and a picket fence in the rear, with a one (1) car detached frame garage located in the SW corner of the lot, accessed by an asphlat drivewa-.

OFFICE OF HISTORIC PRESERVATION, P.O. BOX 176, JEFFERSON CITY, MISSOURI 65101
H I S T O R I C I N V E N T O R Y

SLA5018-E141

1 NO 1015 LOCAL #
2 COUNTY
3.LOCATION OF NEGATIVES

4 PRESENT NAME(S)

5 OTHER NAME(S)

6 SPECIFIC LOCATION
527 E. MONROE
527 E. MONROE

7 CITY OR TOWN
K I R K W O O D, M O

8 SITE PLAN WITH NORTH ARROW
S E E M A P

9 COORDINATES
LOT
LANG

10 SITE X STRUCTURE BUILDING OBJECT

11 ON NAT'L REG? (YES/NO) N

12 IS IT ELIBIBLE? (YES/NO)

13 PART OF HIST DIST (YES/NO) N

14 DIST POTENT (YES/NO)

15 NAME OF ESTABLISHED DISTRICT

16 THEMATIC CATEGORY

17 DATE(S) OR PERIOD
CA. 1981

18 STYLE OR DESIGN NEO ECLECTIC
NEO FRENCH

19 ARCHITECT OR ENGINEER

20 CONTRACTOR OR BUILDER

21 ORIGINAL USE, IF APPARENT
SINGLE FAMILY RESIDENCE

22 PRESENT USE
SINGLE FAMILY RESIDENCE

23 OWNERSHIP PUBLIC
PRIVATE X

24 OWNER'S NAME & ADDRESS (IF KNOWN)

25 OPEN TO PUBLIC (YES/NO) N

26 LOCAL CONTACT PERSON OR ORGANIZATION

27 OTHER SURVEYS IN WHICH INCLUDED

28 NO OF STORIES 02.0

29 BASEMENT (Y/N) Y
FULL (Y/N)

30 FOUNDATION MATERIAL
CONCRETE

31 WALL CONSTRUCTION
FRAME

32 ROOF TYPE & MATERIAL
MULTIPLE HIPS
WOOD SHINGLE

33 NO. OF BAYS
FRONT 3 SIDE 3

34 WALL TREATMENT
VERTICAL REDWOOD SIDING

35 PLAN SHAPE
IRREGULAR

36 CHANGES (EXPLAIN IN #42) ADDITION
ALTERED
MOVED

37 CONDITION
INTERIOR
EXTERIOR EXCELLENT

38 PRESERVATION UNDERWAY? (Y/N) N

39 ENDANGERED (YES/NO) N
BY WHAT ?

40 VISIBLE FROM PUBLIC ROAD ? (YES/NO) Y

41 DISTANCE FROM AND FRONTAGE ON ROAD

42 FURTHER DESCRIPTION OF IMPORTANT FEATURES
S E E C O N T I N U A T I O N S H E E T

43 HISTORY AND SIGNIFICANCE
S E E C O N T I N U A T I O N S H E E T

44 DESCRIPTION OF ENVIRONMENT AND OUTBUILDINGS
S E E C O N T I N U A T I O N S H E E T

45 SOURCES OF INFORMATION
S E E C O N T I N U A T I O N S H E E T

P H O T O

46 PREPARED BY
LINDA STOCKMANN

47 ORGANIZATION
KIRK. LANDM. COMM.

48 DATE

49 REVISION DATE(S)

Bldg. 1015
527 E. Monroe

The primary features of this building include its multiple hipped roofline, its bands of long narrow windows, its widely overhanging eaves, and its stepped appearance. The primary entrance is central. It is recessed and is located at the intersection of a projecting two story bay. It contains double leaf wood doors with large single panes of glass in both doors and is flanked by fixed full-length windows. This entry is accessed by a tile and concrete stoop and wood stairs. There is a wood porch which wraps around onto to the west elevation. This porch is protected by the greatly overhanging eaves of the roofline. The windows of this building are metal featuring a two to one division with the upper two thirds of the majority of the windows being fixed and the lower one third operating as pivot windows. Striking fenestration on the facade include an arched dormer window on the projecting facade bay and a sky-lighted dormer.

Office of Historic Preservation
P.O. Box 176
Jefferson City, MO 65102
Certified Local Government Program
Historic Inventory - Phase 3

Kirkwood, Missouri

Continuation Sheet #1015
527 E. Monroe

43. History and Significance

Original owner--John H. Lloyd III, permit ##24M540573, 7/15/81.

44. Description of Environment and Outbuildings

Nicely landscaped lot with large and/or old trees, wooden stackade fence and built-in swimming pool along west side of house with deck/patio surrounding pool. There is a concrete driveway to the east.

OFFICE OF HISTORIC PRESERVATION, P.O. BOX 176, JEFFERSON CITY, MISSOURI 65101
H I S T O R I C I N V E N T O R Y

SLA5018-E15

1 NO 1030 LOCAL #
2 COUNTY
3. LOCATION OF NEGATIVES

4 PRESENT NAME(S)
5 OTHER NAME(S)

6 SPECIFIC LOCATION
530 E. MONROE
530 E. MONROE

7 CITY OR TOWN
K I R K W O O D, M O

8 SITE PLAN WITH NORTH ARROW
S E E M A P

16 THEMATIC CATEGORY

17 DATE(S) OR PERIOD
CA. 1925

18 STYLE OR DESIGN ECLECTIC
PRAIRIE

19 ARCHITECT OR ENGINEER

20 CONTRACTOR OR BUILDER

21 ORIGINAL USE, IF APPARENT
SINGLE FAMILY RESIDENCE

22 PRESENT USE
SINGLE FAMILY RESIDENCE

23 OWNERSHIP PUBLIC
PRIVATE X

24 OWNER'S NAME & ADDRESS (IF KNOWN)

25 OPEN TO PUBLIC (YES/NO) N

26 LOCAL CONTACT PERSON OR ORGANIZATION

27 OTHER SURVEYS IN WHICH INCLUDED

28 NO OF STORIES 02.5

29 BASEMENT (Y/N) Y
FULL (Y/N)

30 FOUNDATION MATERIAL
CONCRETE

31 WALL CONSTRUCTION
MASONRY

32 ROOF TYPE & MATERIAL
LOW HIP
ASPHALT SHINGLE

33 NO. OF BAYS
FRONT 2 SIDE 2

34 WALL TREATMENT
BRICK

35 PLAN SHAPE
IRREGULAR

36 CHANGES ADDITION
(EXPLAIN ALTERED
IN #42) MOVED

37 CONDITION
INTERIOR
EXTERIOR GOOD

38 PRESERVATION UNDERWAY? (Y/N) N

39 ENDANGERED (YES/NO) N
BY WHAT ?

40 VISIBLE FROM PUBLIC ROAD ?
(YES/NO) Y

41 DISTANCE FROM AND FRONTAGE ON ROAD

9 COORDINATES
LOT
LANG

10 SITE STRUCTURE
BUILDING X OBJECT

11 ON NAT'L REG? (YES/NO) N
12 IS IT ELIBIBLE? (YES/NO)

13 PART OF HIST DIST (YES/NO) N
14 DIST POTENT (YES/NO)

15 NAME OF ESTABLISHED DISTRICT

42 FURTHER DESCRIPTION OF IMPORTANT FEATURES
S E E C O N T I N U A T I O N S H E E T

43 HISTORY AND SIGNIFICANCE
S E E C O N T I N U A T I O N S H E E T

44 DESCRIPTION OF ENVIRONMENT AND OUTBUILDINGS
S E E C O N T I N U A T I O N S H E E T

45 SOURCES OF INFORMATION
S E E C O N T I N U A T I O N S H E E T

P H O T O

46 PREPARED BY
LINDA STOCKMANN

47 ORGANIZATION
KIRK. LANDM. COMM.

48 DATE

49 REVISION DATE(S)

Bldg. 1030
530 E. Monroe

This building is primarily read as a two and a half story box. Its prominent features include its low hipped roof with low hipped dormers, its widely overhanging bracketed eaves, its facade entry porch and a one story projecting sunroom wing on the east elevation which is visible from the street. The primary entrance is off-center toward the east. It contains a single-leaf eight panel wood door. It is flanked by side lights which contain leaded glass. The entry porch features a gabled roof, wood Tuscan columns, a brick floor and stone stairs. The windows are double hung wood sash with multi-lights in the upper sash. The windows on the facade have decorative wood shutters. The windows of the main house block feature brick soldier-course sills and plain wood surrounds.

Office of Historic Preservation
P.O. Box 176
Jefferson City, MO 65102
Certified Local Government Program
Historic Inventory - Phase 3

Kirkwood, Missouri

Continuation Sheet #1030
530 E. Monroe

43. History and Significance

44. Description of Environment and Outbuildings
This is a corner lot with numerous large and/or old trees. An One (1) car detached frame garage sits in the SE corner, there is a patio amd the yard in enclosed by a split rail fence and features a fish pond.

OFFICE OF HISTORIC PRESERVATION, P.O. BOX 176, JEFFERSON CITY, MISSOURI 65101
H I S T O R I C I N V E N T O R Y

1 NO 1016 LOCAL #
2 COUNTY
3.LOCATION OF NEGATIVES

4 PRESENT NAME(S)
5 OTHER NAME(S)

6 SPECIFIC LOCATION
541 E. MONROE
541 E. MONROE

7 CITY OR TOWN
K I R K W O O D, M O

8 SITE PLAN WITH NORTH ARROW
S E E M A P

9 COORDINATES
LOT
LANG

10 SITE / STRUCTURE
BUILDING X / OBJECT

11 ON NAT'L REG? (YES/NO) N
12 IS IT ELIBIBLE? (YES/NO)

13 PART OF HIST DIST (YES/NO) N
14 DIST POTENT (YES/NO)

15 NAME OF ESTABLISHED DISTRICT

16 THEMATIC CATEGORY

17 DATE(S) OR PERIOD
CA. 1960

18 STYLE OR DESIGN MODERN
RANCH

19 ARCHITECT OR ENGINEER
FRANK MC GUIRE

20 CONTRACTOR OR BUILDER

21 ORIGINAL USE, IF APPARENT
SINGLE FAMILY RESIDENCE

22 PRESENT USE
SINGLE FAMILY RESIDENCE

23 OWNERSHIP PUBLIC
PRIVATE X

24 OWNER'S NAME & ADDRESS (IF KNOWN)

25 OPEN TO PUBLIC (YES/NO) N

26 LOCAL CONTACT PERSON OR ORGANIZATION

27 OTHER SURVEYS IN WHICH INCLUDED

28 NO OF STORIES 01.0

29 BASEMENT (Y/N) Y
FULL (Y/N)

30 FOUNDATION MATERIAL
CONCRETE

31 WALL CONSTRUCTION
FRAME

32 ROOF TYPE & MATERIAL
LOW SIDE GABLE
ASPHALT SHINGLE

33 NO. OF BAYS
FRONT 5 SIDE 3

34 WALL TREATMENT
WOOD BOARD & BATTEN AND BRICK
VENEER

35 PLAN SHAPE
IRREGULAR

36 CHANGES (EXPLAIN IN #42) ADDITION
ALTERED
MOVED

37 CONDITION
INTERIOR
EXTERIOR EXCELLENT

38 PRESERVATION UNDERWAY? (Y/N) N

39 ENDANGERED (YES/NO) N
BY WHAT ?

40 VISIBLE FROM PUBLIC ROAD ? (YES/NO) Y

41 DISTANCE FROM AND FRONTAGE ON ROAD

42 FURTHER DESCRIPTION OF IMPORTANT FEATURES
S E E C O N T I N U A T I O N S H E E T

43 HISTORY AND SIGNIFICANCE
S E E C O N T I N U A T I O N S H E E T

44 DESCRIPTION OF ENVIRONMENT AND OUTBUILDINGS
S E E C O N T I N U A T I O N S H E E T

45 SOURCES OF INFORMATION
S E E C O N T I N U A T I O N S H E E T

P H O T O

46 PREPARED BY
LINDA STOCKMANN

47 ORGANIZATION
KIRK. LANDM. COMM.

48 DATE

49 REVISION DATE(S)

Bldg. 1016
541 E. Monroe

This sprawling ranch features a double-leaf wood panel door entry flanked by decorative full length shutters. There is a long entry porch which features a shed roof and stylized wood posts with a concrete slab. The wall cladding in the area of the porch is vertical board and batten wall cladding and the windows in this area are three sided bays. The buildings windows are double hung wood sash with one over one light configurations. The windows on the brick clad walls feature brick soldier-course sills. The majority of the windows feature decorative shutters. The roofline is a plain projecting boxed cornice with a plain frieze in place beneath the roofline. The building features a one story projecting wing on the east elevation. This wing contains a garage accessed from the east.

Office of Historic Preservation
P.O. Box 176
Jefferson City, MO 65102
Certified Local Government Program
Historic Inventory - Phase 3

Kirkwood, Missouri

Continuation Sheet #1016
541 E. Monroe

43. History and Significance

Original owner--John Stohlhuth--permit #05752, 9/28/60.

44. Description of Environment and Outbuildings

Large corner lot nicely landscaped with lots of large and/or old trees. Garage is accessed from side street. Rear lot features a built-in swimming pool surrounded by a large privacy fence and has a wooden storage shed.

OFFICE OF HISTORIC PRESERVATION, P.O. BOX 176, JEFFERSON CITY, MISSOURI 65101

H I S T O R I C I N V E N T O R Y

1 NO 1017 LOCAL #
2 COUNTY
3.LOCATION OF NEGATIVES

4 PRESENT NAME(S)
5 OTHER NAME(S)

6 SPECIFIC LOCATION
601 E. MONROE
601 E. MONROE

7 CITY OR TOWN
K I R K W O O D, M O

8 SITE PLAN WITH NORTH ARROW
S E E M A P

9 COORDINATES
LOT
LANG

10 SITE X / STRUCTURE / BUILDING / OBJECT

11 ON NAT'L REG? (YES/NO) N

12 IS IT ELIBIBLE? (YES/NO)

13 PART OF HIST DIST (YES/NO) N

14 DIST POTENT (YES/NO)

15 NAME OF ESTABLISHED DISTRICT

16 THEMATIC CATEGORY

17 DATE(S) OR PERIOD
CA. 1915

18 STYLE OR DESIGN ECLECTIC
COLONIAL REVIVAL

19 ARCHITECT OR ENGINEER

20 CONTRACTOR OR BUILDER

21 ORIGINAL USE, IF APPARENT
SINGLE FAMILY RESIDENCE

22 PRESENT USE
SINGLE FAMILY RESIDENCE

23 OWNERSHIP PUBLIC
PRIVATE X

24 OWNER'S NAME & ADDRESS (IF KNOWN)

25 OPEN TO PUBLIC (YES/NO)

26 LOCAL CONTACT PERSON OR ORGANIZATION

27 OTHER SURVEYS IN WHICH INCLUDED

28 NO OF STORIES 02.5

29 BASEMENT (Y/N) Y
FULL (Y/N)

30 FOUNDATION MATERIAL
CONCRETE

31 WALL CONSTRUCTION
FRAME

32 ROOF TYPE & MATERIAL
MED. SIDE GABLE
ASPHALT SHINGLE

33 NO. OF BAYS
FRONT 3 SIDE 2

34 WALL TREATMENT
WIDE WOOD HORIZONTAL LAP
SIDING

35 PLAN SHAPE
IRREGULAR

36 CHANGES (EXPLAIN IN #42) ADDITION X
ALTERED
MOVED

37 CONDITION
INTERIOR
EXTERIOR EXCELLENT

38 PRESERVATION UNDERWAY? (Y/N) N

39 ENDANGERED (YES/NO) N
BY WHAT ?

40 VISIBLE FROM PUBLIC ROAD ?
(YES/NO) Y

41 DISTANCE FROM AND FRONTAGE ON ROAD

42 FURTHER DESCRIPTION OF IMPORTANT FEATURES
S E E C O N T I N U A T I O N S H E E T

43 HISTORY AND SIGNIFICANCE
S E E C O N T I N U A T I O N S H E E T

44 DESCRIPTION OF ENVIRONMENT AND OUTBUILDINGS
S E E C O N T I N U A T I O N S H E E T

45 SOURCES OF INFORMATION
S E E C O N T I N U A T I O N S H E E T

P H O T O

46 PREPARED BY
LINDA STOCKMANN

47 ORGANIZATION
KIRK. LANDM. COMM.

48 DATE

49 REVISION DATE(S)

Bldg. 1017
601 E. Monroe

This building is primarily read as a two and a half story rectangular box with a two story projecting wing on its east elevation. The roofline features a plain projecting boxed cornice with returns on the gabled ends. The primary entrance is central. It contains a single leaf Colonial style wood panel door which is covered with an aluminum storm door. The entrance is on a one story projection and features side lights and a geometric wood balustrade on its roof. The windows are double hung with sash with multi-lights in the upper sashes. The majority of the windows are flanked by working wood shutters.
The two story projecting wing on the east elevation has a flat roof. There is an enclosed porch on the rear elevation with an open deck.

Office of Historic Preservation
P.O. Box 176
Jefferson City, MO 65102
Certified Local Government Program
Historic Inventory - Phase 3

Kirkwood, Missouri

Continuation Sheet #1017
601 E. Monroe

43. History and Significance

44. Description of Environment and Outbuildings

Large corner lot with a windbreak along west side of lot. Stockade fence encloses a large yard. There are many large and/or old trees. Driveway to the east leads to a detached two (2) car frame garage.

OFFICE OF HISTORIC PRESERVATION, P.O. BOX 176, JEFFERSON CITY, MISSOURI 65101

H I S T O R I C I N V E N T O R Y

SLAS012-BLK

1 NO 1029 LOCAL #

2 COUNTY

3. LOCATION OF NEGATIVES

4 PRESENT NAME(S)

5 OTHER NAME(S)

6 SPECIFIC LOCATION
608 E. MONROE
608 E. MONROE

7 CITY OR TOWN
K I R K W O O D, M O

8 SITE PLAN WITH NORTH ARROW

S E E M A P

9 COORDINATES
LOT
LANG

10 SITE / STRUCTURE
BUILDING X / OBJECT

11 ON NAT'L REG? (YES/NO) N

12 IS IT ELIBIBLE? (YES/NO)

13 PART OF HIST DIST (YES/NO) N

14 DIST POTENT (YES/NO)

15 NAME OF ESTABLISHED DISTRICT

16 THEMATIC CATEGORY

17 DATE(S) OR PERIOD
CA. 1885

18 STYLE OR DESIGN ECLECTIC
NEO CLASSICAL

19 ARCHITECT OR ENGINEER

20 CONTRACTOR OR BUILDER

21 ORIGINAL USE, IF APPARENT
SINGLE FAMILY RESIDENCE

22 PRESENT USE
SINGLE FAMILY RESIDENCE

23 OWNERSHIP PUBLIC
PRIVATE X

24 OWNER'S NAME & ADDRESS (IF KNOWN)

25 OPEN TO PUBLIC (YES/NO) N

26 LOCAL CONTACT PERSON OR ORGANIZATION

27 OTHER SURVEYS IN WHICH INCLUDED

28 NO OF STORIES 02.5

29 BASEMENT (Y/N) Y
FULL (Y/N)

30 FOUNDATION MATERIAL
STONE & CONCRETE

31 WALL CONSTRUCTION
FRAME

32 ROOF TYPE & MATERIAL
HIP;FLAT
ASPHALT SHINGLE

33 NO. OF BAYS
FRONT 3 SIDE 4

34 WALL TREATMENT
HORIZONTAL LAP SIDING

35 PLAN SHAPE
IRREGULAR

36 CHANGES (EXPLAIN IN #42) ADDITION X / ALTERED X / MOVED

37 CONDITION
INTERIOR
EXTERIOR EXCELLENT

38 PRESERVATION UNDERWAY? (Y/N) N

39 ENDANGERED (YES/NO) N
BY WHAT ?

40 VISIBLE FROM PUBLIC ROAD ? (YES/NO) Y

41 DISTANCE FROM AND FRONTAGE ON ROAD

42 FURTHER DESCRIPTION OF IMPORTANT FEATURES
S E E C O N T I N U A T I O N S H E E T

43 HISTORY AND SIGNIFICANCE
S E E C O N T I N U A T I O N S H E E T

44 DESCRIPTION OF ENVIRONMENT AND OUTBUILDINGS
S E E C O N T I N U A T I O N S H E E T

45 SOURCES OF INFORMATION
S E E C O N T I N U A T I O N S H E E T

P H O T O

46 PREPARED BY
LINDA STOCKMANN

47 ORGANIZATION
KIRK. LANDM. COMM.

48 DATE

49 REVISION DATE(S)

Bldg. 1029
608 E. Monroe

This building no longer has clear stylistic features. It has several additions. The main house is primarily read as a two and a half story block with a steeply hipped roof. The primary elevation of this block features three hipped dormers. The central dormer is a cutaway three-sided bay. It is larger than its two flanking hipped dormers. The flanking hipped dormers feature wood pilasters. The facade also features twin two story rounded bays, a primary entry porch and an accentuated entry. The primary entrance is central. It contains a single leaf wood door with an oval pane of glass in the upper two thirds of the door. This is flanked by attached narrow wood columns which in turn are flanked by three-quarter side lights with wood panels in place beneath. The primary entry porch has a hipped roof with Tuskin wood columns and a plain wood balustrade, a wood porch floor and wood stairs. The windows on the first and second level are double-hung wood sash with one over one light configurations. The majority of the windows on the facade have decorative shutters. The dormer windows on this main house block are double-hung wood sash with multi-lights in both sash. The windows have plain wood lug sills and wood surrounds. There is a large one and a half story projecting wing on the east elevation. This wing encompasses a built-in swimming pool. There is a two story projecting wing on the west elevation. The windows of this wing are double-hung wood sash with multi-lights in both sash. These windows are also shuttered. This wing is topped by a flat roof. The rear elevation features a projecting two and a half story pedimented gabled wing, which is original to the house. This wing features twin hipped dormers. Also at the rear of the building are numerous flat roofed subsequent additions to the building as well as a large A-frame greenhouse.

Office of Historic Preservation
P.O. Box 176
Jefferson City, MO 65102
Certified Local Government Program
Historic Inventory - Phase 2

Kirkwood, Missouri

Continuation Sheet #1029
608 E. Monroe

43. History and Significance

*

44. Description of Environment and Outbuildings
This is a double lot--NE corner features a gazebo, a waterfall and an "English" seating garden. There is a circular entrance driveway with a landscaped island featuring a flagpole. Western property line has a chain link fence covered over by hedges, the front of the property has a wrought iron fence, remaining yard fenced in also. SW corner of the property is open, there is a tennis court, a green house and a basketball court in the rear of the residence. There is also a two (2) car detached frame garage with connecting breezeway.

Office of Historic Preservation, P.O. Box 176, Jefferson City, Missouri 65101

HISTORIC INVENTORY

SLAF018-519

1. No

2. County: St. Louis

3. Location of Negatives: St. Louis Co. Parks & Rec.

4. Present Name(s): Unsell-Cabell House

5. Other Name(s): 615 E. Monroe

6. Specific Location: East Kirkwood, Blk. Pt. 16, E. 145 Ft. of W. 245 ft. 6 in.

7. City or Town: Kirkwood — If Rural, Township & Vicinity

8. Site Plan with North Arrow

MONROE AVE.

9. Coordinates: Lat / Long — UTM

10. Site [ ] Building [X] Structure [ ] Object [ ]

11. On National Register? Yes [ ] No [X]

12. Is It Eligible? Yes [X] No [ ]

13. Part of Estab Hist Dist.? Yes [ ] No [X]

14. District Potent'l? Yes [ ] No [ ]

15. Name of Established District

16. Thematic Category

17. Date(s) or Period: constructed 1873

18. Style or Design: Victorian Italianate

19. Architect or Engineer

20. Contractor or Builder

21. Original Use, if apparent: residence

22. Present Use: residence

23. Ownership: Public [ ] Private [X]

24. Owner's Name & Address, if known: Hugh McPheeters, Ann, 615 E. Monroe, Kirkwood MO 63122

25. Open to Public? Yes [ ] No [X]

26. Local Contact Person or Organization

27. Other Surveys in Which Included

28. No. of Stories: 2

29. Basement? Yes [X] No [ ]: full

30. Foundation Material: rubble

31. Wall Construction: frame

32. Roof Type & Material: cross gable, shingle

33. No. of Bays: Front 4 Side 7

34. Wall Treatment: clapboard

35. Plan Shape: irregular

36. Changes (Explain in #42): Addition [ ] Altered [ ] Moved [ ]

37. Condition: Interior excellent; Exterior excellent

38. Preservation Underway? Yes [X] No [ ]

39. Endangered? By What? Yes [ ] No [X]

40. Visible from Public Road? Yes [X] No [ ]

41. Distance from and Frontage on Road: approx. 92' 145 frontage

42. Further Description of Important Features: An interesting feature of this Victorian Italianate house is that the wood siding is cut short and beveled around the edges to look like stone, with wooden quoins at each corner. The front part of the house is L shaped with a cross gable roof. It has two bays of windows on the east, a square projection in the middle containing the big double front door and a window above it, and then further projection of the L containing a one story bay window with a shed roof and a pedimented double window

Photo

43. History and Significance: Built in 1873 during the ownership of Captain Elias V. Unsel, riverboat captain and manager of a ship chandler, the residence served as the Unsel family home until his death in 1886. Margaret and Ashley Cabell lived in the house later, their daughter Margaret was the Veiled Prophet Queen in 1907.

44. Description of Environment and Outbuildings: The yard is very large. It is wooded on either side and across the back. There is a fenced playyard in the back. At the very back of the lot is a one story barn with board and batten siding and a cross gable roof.

45. Sources of Information:
Kirkwood Historical Review; Volume IV; March, 1965; p. 7.
Atlas of St. Louis by Julius Pitzman, 1878.
St. Louis City Directory for 1873, 1874 and 1876.

46. Prepared by: Ann Morris

47. Organization: St. Louis County Parks

48. Date: 1/81

49. Revision Date(s)

Unsell-Cabell House
615 E. Monroe

42. continued

above it. The gable above this window has a return supported by very fancy brackets and scrollwork.

Dentils are under all of the eaves, with paired fancy brackets at intervals. A screened front porch fills in the east side of the L on the first floor. The front porch roof is supported at every corner by groups of three square posts with cornices and decorative stick work between them. There is a one story bay window on each side of the house. A lower 2 story addition comes out of the back of the house and contains the kitchen and the garage.

OFFICE OF HISTORIC PRESERVATION, P.O. BOX 176, JEFFERSON CITY, MISSOURI 65101
H I S T O R I C I N V E N T O R Y

SLA5012-520

1 NO 1028 LOCAL #
2 COUNTY

4 PRESENT NAME(S)

3.LOCATION OF NEGATIVES

5 OTHER NAME(S)

6 SPECIFIC LOCATION
620 E. MONROE
620 E. MONROE

7 CITY OR TOWN
K I R K W O O D, M O

8 SITE PLAN WITH NORTH ARROW
S E E M A P

16 THEMATIC CATEGORY

17 DATE(S) OR PERIOD
CA. 1900

18 STYLE OR DESIGN ECLECTIC
CRAFTSMAN

19 ARCHITECT OR ENGINEER

20 CONTRACTOR OR BUILDER

21 ORIGINAL USE, IF APPARENT
SINGLE FAMILY RESIDENCE

22 PRESENT USE
SINGLE FAMILY RESIDENCE

23 OWNERSHIP PUBLIC
PRIVATE X

24 OWNER'S NAME & ADDRESS (IF KNOWN)

9 COORDINATES
LOT
LANG

25 OPEN TO PUBLIC (YES/NO) N

10 SITE STRUCTURE
BUILDING X OBJECT

26 LOCAL CONTACT PERSON OR ORGANIZATION

11 ON NAT'L REG? (YES/NO) N

12 IS IT ELIBIBLE? (YES/NO)

27 OTHER SURVEYS IN WHICH INCLUDED

13 PART OF HIST DIST (YES/NO) N

14 DIST POTENT (YES/NO)

15 NAME OF ESTABLISHED DISTRICT

28 NO OF STORIES 02.5

29 BASEMENT (Y/N) Y
FULL (Y/N)

30 FOUNDATION MATERIAL

31 WALL CONSTRUCTION
FRAME

32 ROOF TYPE & MATERIAL
STEEP FRONT GABLE
ASPHALT SHINGLE

33 NO. OF BAYS
FRONT 4 SIDE 0

34 WALL TREATMENT
WOOD SHINGLES

35 PLAN SHAPE
IRREGULAR

36 CHANGES (EXPLAIN IN #42) ADDITION
ALTERED
MOVED

37 CONDITION
INTERIOR
EXTERIOR EXCELLENT

38 PRESERVATION UNDERWAY? (Y/N) N

39 ENDANGERED (YES/NO) N
BY WHAT ?

40 VISIBLE FROM PUBLIC ROAD ? (YES/NO) Y

41 DISTANCE FROM AND FRONTAGE ON ROAD

42 FURTHER DESCRIPTION OF IMPORTANT FEATURES
S E E C O N T I N U A T I O N S H E E T

43 HISTORY AND SIGNIFICANCE
S E E C O N T I N U A T I O N S H E E T

44 DESCRIPTION OF ENVIRONMENT AND OUTBUILDINGS
S E E C O N T I N U A T I O N S H E E T

45 SOURCES OF INFORMATION
S E E C O N T I N U A T I O N S H E E T

P H O T O

46 PREPARED BY
LINDA STOCKMANN

47 ORGANIZATION
KIRK. LANDM. COMM.

48 DATE

49 REVISION DATE(S)

Bldg. 1028
620 E. Monroe

This is a large home. Its prominent features include a front facing gable with a sweeping east gable leg which is extended to encompass a large screened-in porch which spans the entire east elevation and is accessible from the facade. This is actually a primary entry porch. The home also features a sleeping porch at the second level above the entry porch. The roofline of the sleeping porch features an intersecting gable and shed configuration. The primary entrance is an the east elevation and it contains a single-leaf wood multi-light door. The majority of the windows on the first level of this building are single leaf wood casement windows with six square lights in the upper third and three vertical lights in the lower two thirds. These windows have wood lug sills, wood surrounds and small pents across the tops. The second level windows on the facade are double-hung wood sash with two horizontal lights over two horizontal lights. These also have plain wood lug sills, wood surrounds and small pents across the top. The windows of the facade gable are double hung wood sash with six over three light configurations. They are spanned by a wood bracketed shelf and feature wood surrounds and simple wood entablatures. There is a rectangular ventilation opening at the peak of the facade gable. The home also features overhanging eaves, a shed dormer on the west elevation and a three-sided projecting bay at the second level of the west elevation.

Office of Historic Preservation
P.O. Box 176
Jefferson City, MO 65102
Certified Local Government Program
Historic Inventory - Phase 3

Kirkwood, Missouri

Continuation Sheet #1028
620 E. Monroe

43. History and Significance

*

44. Description of Environment and Outbuildings

Large lot with lots of large and/or old trees. Front of yard has hedge row providing privacy for property.

OFFICE OF HISTORIC PRESERVATION, P.O. BOX 176, JEFFERSON CITY, MISSOURI 65101
H I S T O R I C I N V E N T O R Y

SLA5017-521

1 NO 1018 LOCAL #
2 COUNTY
3. LOCATION OF NEGATIVES

4 PRESENT NAME(S)
5 OTHER NAME(S)

6 SPECIFIC LOCATION
621 E. MONROE
621 E. MONROE

7 CITY OR TOWN
K I R K W O O D, M O

8 SITE PLAN WITH NORTH ARROW
S E E M A P

9 COORDINATES
LOT
LANG

10 SITE / STRUCTURE
BUILDING X / OBJECT

11 ON NAT'L REG? (YES/NO) N
12 IS IT ELIBIBLE? (YES/NO)

13 PART OF HIST DIST (YES/NO) N
14 DIST POTENT (YES/NO)

15 NAME OF ESTABLISHED DISTRICT

16 THEMATIC CATEGORY

17 DATE(S) OR PERIOD
CA. 1915

18 STYLE OR DESIGN ECLECTIC
COLONIAL REVIVAL

19 ARCHITECT OR ENGINEER

20 CONTRACTOR OR BUILDER

21 ORIGINAL USE, IF APPARENT
SINGLE FAMILY RESIDENCE

22 PRESENT USE
SINGLE FAMILY RESIDENCE

23 OWNERSHIP PUBLIC
PRIVATE X

24 OWNER'S NAME & ADDRESS (IF KNOWN)

25 OPEN TO PUBLIC (YES/NO) N

26 LOCAL CONTACT PERSON OR ORGANIZATION

27 OTHER SURVEYS IN WHICH INCLUDED

28 NO OF STORIES 02.5

29 BASEMENT (Y/N) Y
FULL (Y/N)

30 FOUNDATION MATERIAL
CONCRETE

31 WALL CONSTRUCTION
FRAME

32 ROOF TYPE & MATERIAL
SIDE GABLE
ASPHALT SHINGLE

33 NO. OF BAYS
FRONT 5 SIDE 5

34 WALL TREATMENT
NARROW HORIZONTAL VINYL LAP SIDING

35 PLAN SHAPE
IRREGULAR

36 CHANGES (EXPLAIN IN #42) ADDITION / ALTERED / MOVED

37 CONDITION
INTERIOR
EXTERIOR EXCELLENT

38 PRESERVATION UNDERWAY? (Y/N) N

39 ENDANGERED (YES/NO) N
BY WHAT ?

40 VISIBLE FROM PUBLIC ROAD ? (YES/NO) Y

41 DISTANCE FROM AND FRONTAGE ON ROAD

P H O T O

42 FURTHER DESCRIPTION OF IMPORTANT FEATURES
S E E C O N T I N U A T I O N S H E E T

43 HISTORY AND SIGNIFICANCE
S E E C O N T I N U A T I O N S H E E T

44 DESCRIPTION OF ENVIRONMENT AND OUTBUILDINGS
S E E C O N T I N U A T I O N S H E E T

45 SOURCES OF INFORMATION
S E E C O N T I N U A T I O N S H E E T

46 PREPARED BY
LINDA STOCKMANN

47 ORGANIZATION
KIRK. LANDM. COMM.

48 DATE

49 REVISION DATE(S)

Bldg. 1018
621 E. Monroe

This building is primarily read as a two and one half story rectangular block with a two story projecting wing on its west elevation. This wing features a flat roof and both levels contain sunrooms. The home features three matched hipped gables on the facade and a projecting roofline cornice. The primary entrance is central on the main house block. It is recessed and contains a single-leaf wood door which is covered by a wood screen door. Also within this recession is a single window. The entry is accessed by a stone stoop and stairs and features Tuscan style wood columns. The windows are double-hung wood sash with one over one light configurations featuring wood surrounds and wood sills. On the facade the windows are flanked by working wood shutters.

Office of Historic Preservation
P.O. Box 176
Jefferson City, MO 65102
Certified Local Government Program
Historic Inventory - Phase 3

Kirkwood, Missouri

Continuation Sheet #1018
621 E. Monroe

43. History and Significance

44. Description of Environment and Outbuildings

Very large lot featuring a brick walkway, an asphlat driveway leading to a detached two (2) car frame garage, resembling a barn/stable complete with hay loft. There are numerous large and/or old trees.

OFFICE OF HISTORIC PRESERVATION, P.O. BOX 176, JEFFERSON CITY, MISSOURI 65101
H I S T O R I C I N V E N T O R Y

SLHC012-526

1 NO 1027 LOCAL #
2 COUNTY
3. LOCATION OF NEGATIVES

4 PRESENT NAME(S)
5 OTHER NAME(S)

6 SPECIFIC LOCATION
630 E. MONROE
630 E. MONROE

7 CITY OR TOWN
K I R K W O O D, M O

8 SITE PLAN WITH NORTH ARROW
S E E M A P

9 COORDINATES
LOT
LANG

10 SITE X STRUCTURE
BUILDING OBJECT

11 ON NAT'L REG? (YES/NO) N
12 IS IT ELIBIBLE? (YES/NO)

13 PART OF HIST DIST (YES/NO) N
14 DIST POTENT (YES/NO)

15 NAME OF ESTABLISHED DISTRICT

16 THEMATIC CATEGORY

17 DATE(S) OR PERIOD
CA. 1900

18 STYLE OR DESIGN ECLECTIC
HOMESTEAD

19 ARCHITECT OR ENGINEER

20 CONTRACTOR OR BUILDER

21 ORIGINAL USE, IF APPARENT
SINGLE FAMILY RESIDENCE

22 PRESENT USE
SINGLE FAMILY RESIDENCE

23 OWNERSHIP PUBLIC
PRIVATE X

24 OWNER'S NAME & ADDRESS (IF KNOWN)

25 OPEN TO PUBLIC (YES/NO) N

26 LOCAL CONTACT PERSON OR ORGANIZATION

27 OTHER SURVEYS IN WHICH INCLUDED

28 NO OF STORIES 02.5

29 BASEMENT (Y/N) Y
FULL (Y/N)

30 FOUNDATION MATERIAL
CONCRETE

31 WALL CONSTRUCTION
FRAME

32 ROOF TYPE & MATERIAL
STEEP FRONT GABLE
ASPHALT SHINGLE

33 NO. OF BAYS
FRONT 3 SIDE 3

34 WALL TREATMENT
WOOD LAP SIDING AND FISH SCALE SHINGLES

35 PLAN SHAPE
IRREGULAR

36 CHANGES (EXPLAIN IN #42) ADDITION
ALTERED
MOVED

37 CONDITION
INTERIOR
EXTERIOR EXCELLENT

38 PRESERVATION UNDERWAY? (Y/N) N

39 ENDANGERED (YES/NO) N
BY WHAT ?

40 VISIBLE FROM PUBLIC ROAD ? (YES/NO) Y

41 DISTANCE FROM AND FRONTAGE ON ROAD

P H O T O

42 FURTHER DESCRIPTION OF IMPORTANT FEATURES
S E E C O N T I N U A T I O N S H E E T

43 HISTORY AND SIGNIFICANCE
S E E C O N T I N U A T I O N S H E E T

44 DESCRIPTION OF ENVIRONMENT AND OUTBUILDINGS
S E E C O N T I N U A T I O N S H E E T

45 SOURCES OF INFORMATION
S E E C O N T I N U A T I O N S H E E T

46 PREPARED BY
LINDA STOCKMANN

47 ORGANIZATION
KIRK. LANDM. COMM.

48 DATE

49 REVISION DATE(S)

Bldg. 1027
630 E. Monroe

This building is primarily read as a two and a half story box with a two story projecting wing on the east elevation, a one story projecting screened-in porch off of that wing, and a two story projecting wing on the rear elevation with an open frame wood porch projecting off of that wing. The facade is dominated by its pedimented front-facing gable and its accentuated entry. The primary entry is off-center toward the west. This entrance is accessed by a brick stoop and stairs with wrought iron railing. It contains a single leaf six panel Colonial style door which is covered by an aluminum storm door, flanked by side lights and topped by a fan light. This entry is surrounded by fluted wood pilasters and an attached pediment. The windows are double-hung wood sash with multi-lights in both sash. The windows have plain wood lug sills, wood surrounds and wood lintels. The majority of the facade windows feature wood shutters. The area of the gables feature wood shingle wall cladding. The remainder of the wall cladding is horizontal lap siding. The roofline features a plain projecting boxed cornice.

Office of Historic Preservation
P.O. Box 176
Jefferson City, MO 65102
Certified Local Government Program
Historic Inventory - Phase 2

Kirkwood, Missouri

Continuation Sheet #1027
630 E. Monroe

43. History and Significance

*

44. Description of Environment and Outbuildings
Landscaped lot featuring a gravel driveway along the east side, with a picket fence in the rear. There are numerous large and/or old trees in back.

OFFICE OF HISTORIC PRESERVATION, P.O. BOX 176, JEFFERSON CITY, MISSOURI 65101

H I S T O R I C I N V E N T O R Y

1 NO 1019 LOCAL #
2 COUNTY
3. LOCATION OF NEGATIVES

4 PRESENT NAME(S)
5 OTHER NAME(S)

6 SPECIFIC LOCATION
631 E. MONROE
631 E. MONROE

7 CITY OR TOWN
K I R K W O O D, M O

8 SITE PLAN WITH NORTH ARROW
S E E M A P

9 COORDINATES
LOT
LANG

10 SITE / STRUCTURE
BUILDING X / OBJECT

11 ON NAT'L REG? (YES/NO) N
12 IS IT ELIBIBLE? (YES/NO) N

13 PART OF HIST DIST (YES/NO) N
14 DIST POTENT (YES/NO)

15 NAME OF ESTABLISHED DISTRICT

16 THEMATIC CATEGORY

17 DATE(S) OR PERIOD
CA. 1920

18 STYLE OR DESIGN ECLECTIC
CRAFTSMAN

19 ARCHITECT OR ENGINEER

20 CONTRACTOR OR BUILDER

21 ORIGINAL USE, IF APPARENT
SINGLE FAMILY RESIDENCE

22 PRESENT USE
SINGLE FAMILY RESIDENCE

23 OWNERSHIP PUBLIC
PRIVATE X

24 OWNER'S NAME & ADDRESS (IF KNOWN)

25 OPEN TO PUBLIC (YES/NO) N

26 LOCAL CONTACT PERSON OR ORGANIZATION

27 OTHER SURVEYS IN WHICH INCLUDED

28 NO OF STORIES 02.5

29 BASEMENT (Y/N) Y
FULL (Y/N)

30 FOUNDATION MATERIAL
CONCRETE

31 WALL CONSTRUCTION
FRAME

32 ROOF TYPE & MATERIAL
STEEP FRONT GABLE
SLATE

33 NO. OF BAYS
FRONT 3 SIDE 0

34 WALL TREATMENT
NATURAL WOOD SHINGLES

35 PLAN SHAPE
IRREGULAR

36 CHANGES (EXPLAIN IN #42) ADDITION / ALTERED / MOVED

37 CONDITION
INTERIOR
EXTERIOR EXCELLENT

38 PRESERVATION UNDERWAY? (Y/N) N

39 ENDANGERED (YES/NO) N
BY WHAT ?

40 VISIBLE FROM PUBLIC ROAD ?
(YES/NO) Y

41 DISTANCE FROM AND FRONTAGE ON ROAD

42 FURTHER DESCRIPTION OF IMPORTANT FEATURES
S E E C O N T I N U A T I O N S H E E T

43 HISTORY AND SIGNIFICANCE
S E E C O N T I N U A T I O N S H E E T

44 DESCRIPTION OF ENVIRONMENT AND OUTBUILDINGS
S E E C O N T I N U A T I O N S H E E T

45 SOURCES OF INFORMATION
S E E C O N T I N U A T I O N S H E E T

P H O T O

46 PREPARED BY
LINDA STOCKMANN

47 ORGANIZATION
KIRK. LANDM. COMM.

48 DATE

49 REVISION DATE(S)

Bldg. 1019
631 E. Monroe

The primary elevation of this building faces westwardly. The primary entry is central. It contains a single-leaf wood panel door with six small lights in its upper one third. It has a one half length window adjoining it. It is accessed by a Craftsman style porch featuring stylized wood posts, a solid balustrade wood floor and wood posts. The roof of this porch features a decorative wood bracketed open projecting cornice. Above this entry porch is a second level projection featuring leaded stain glass windows. The home features widely overhanging boxed eaves, a simple roofline frieze, a gabled wall dormer on the west elevation and a rear porch contained within the main house block. The windows are wood. Several of them are double-hung wood sash - of these some feature four over four vertical light configurations, while others feature eight over eight light configurations. The home also features double-leaf wood casement windows with eight lights in each leaf. The southern elevation faces the street and features ornamented windowns at the first level. These windows have fixed wood panels in place beneath them and wide wood surrounds with decorative shelves and dentils above them. The attic level windows on this elevation also feature decorative wood shelves with brackets beneath the window. There is a two story projecting wing on the east elevation. This wing contains sunrooms on the first and second levels.

Office of Historic Preservation
P.O. Box 176
Jefferson City, MO 65102
Certified Local Government Program
Historic Inventory - Phase 3

Kirkwood, Missouri

Continuation Sheet #1019
631 E. Monroe

43. History and Significance

44. Description of Environment and Outbuildings

Large lot with lots of large and/or old trees. Driveway to the west leads to a detached One (1) car frame garage. There is a built-on deck in rear.

OFFICE OF HISTORIC PRESERVATION, P.O. BOX 176, JEFFERSON CITY, MISSOURI 65101
H I S T O R I C I N V E N T O R Y

SLA5018-5

1 NO 1026 LOCAL #
2 COUNTY
3. LOCATION OF NEGATIVES

4 PRESENT NAME(S)
5 OTHER NAME(S)

6 SPECIFIC LOCATION
640 E. MONROE
640 E. MONROE

7 CITY OR TOWN
K I R K W O O D, M O

8 SITE PLAN WITH NORTH ARROW
S E E M A P

9 COORDINATES
LOT
LANG

10 SITE / STRUCTURE
BUILDING X / OBJECT

11 ON NAT'L REG? (YES/NO) N
12 IS IT ELIBIBLE? (YES/NO)

13 PART OF HIST DIST (YES/NO) N
14 DIST POTENT (YES/NO)

15 NAME OF ESTABLISHED DISTRICT

16 THEMATIC CATEGORY

17 DATE(S) OR PERIOD
CA. 1900

18 STYLE OR DESIGN ECLECTIC
CRAFTSMAN

19 ARCHITECT OR ENGINEER

20 CONTRACTOR OR BUILDER

21 ORIGINAL USE, IF APPARENT
SINGLE FAMILY RESIDENCE

22 PRESENT USE
SINGLE FAMILY RESIDENCE

23 OWNERSHIP PUBLIC
PRIVATE X

24 OWNER'S NAME & ADDRESS (IF KNOWN)

25 OPEN TO PUBLIC (YES/NO) N

26 LOCAL CONTACT PERSON OR ORGANIZATION

27 OTHER SURVEYS IN WHICH INCLUDED

28 NO OF STORIES 02.5

29 BASEMENT (Y/N) Y
FULL (Y/N)

30 FOUNDATION MATERIAL
CONCRETE

31 WALL CONSTRUCTION
FRAME

32 ROOF TYPE & MATERIAL
STEEP FRONT GABLE
ASPHALT SHINGLE

33 NO. OF BAYS
FRONT 3 SIDE 3

34 WALL TREATMENT
STUCCO

35 PLAN SHAPE
IRREGULAR

36 CHANGES (EXPLAIN IN #42) ADDITION
ALTERED
MOVED

37 CONDITION
INTERIOR
EXTERIOR EXCELLENT

38 PRESERVATION UNDERWAY? (Y/N) N

39 ENDANGERED (YES/NO) N
BY WHAT ?

40 VISIBLE FROM PUBLIC ROAD ? (YES/NO) Y

41 DISTANCE FROM AND FRONTAGE ON ROAD

42 FURTHER DESCRIPTION OF IMPORTANT FEATURES
S E E C O N T I N U A T I O N S H E E T

43 HISTORY AND SIGNIFICANCE
S E E C O N T I N U A T I O N S H E E T

44 DESCRIPTION OF ENVIRONMENT AND OUTBUILDINGS
S E E C O N T I N U A T I O N S H E E T

45 SOURCES OF INFORMATION
S E E C O N T I N U A T I O N S H E E T

P H O T O

46 PREPARED BY
LINDA STOCKMANN

47 ORGANIZATION
KIRK. LANDM. COMM.

48 DATE

49 REVISION DATE(S)

Bldg. 1026
640 E. Monroe

The prominent features of this building include its front facing gable with widely overhanging eaves and decorative wood brackets, its projecting one story veranda, which is screened in, on the east elevation and its round-arched primary entrance. The home also features a projecting bay at the second level on the west elevation. The primary entrance is off-center toward the west of the facade. It contains a single leaf wood round-arched door with a circular multi-pane window in its upper one third. It is covered by an aluminum storm door and topped by a Craftsman style round-arched hood. The majority of the windows are double-hung wood sash with six over six light configerations. The windows on the facade feature small pents across the top. These are triple windows on the first and second levels. The window of the peak of the facade gable is a single-leaf wood casement window with multi lights. The windows of the home have plain wood lug sills and wood surrounds.

Office of Historic Preservation
P.O. Box 176
Jefferson City, MO 65102
Certified Local Government Program
Historic Inventory - Phase 3

Kirkwood, Missouri

Continuation Sheet #1026
640 E. Monroe

43. History and Significance

*

44. Description of Environment and Outbuildings

Landscaped front and side yards, with numerous large and/or old trees Gravel driveway along west side. The backyard is enclosed by a wooden privacy fence.

OFFICE OF HISTORIC PRESERVATION, P.O. BOX 176, JEFFERSON CITY, MISSOURI 65101
H I S T O R I C I N V E N T O R Y

SLA5018-525

1 NO 1020 LOCAL #
2 COUNTY
3. LOCATION OF NEGATIVES

4 PRESENT NAME(S)
5 OTHER NAME(S)

6 SPECIFIC LOCATION
643 E. MONROE
643 E. MONROE

7 CITY OR TOWN
K I R K W O O D, M O

8 SITE PLAN WITH NORTH ARROW
S E E M A P

9 COORDINATES
LOT
LANG

10 SITE / STRUCTURE
BUILDING X / OBJECT

11 ON NAT'L REG? (YES/NO) N
12 IS IT ELIBIBLE? (YES/NO)

13 PART OF HIST DIST (YES/NO) N
14 DIST POTENT (YES/NO)

15 NAME OF ESTABLISHED DISTRICT

16 THEMATIC CATEGORY

17 DATE(S) OR PERIOD
CA. 1954

18 STYLE OR DESIGN MODERN
RANCH

19 ARCHITECT OR ENGINEER
WINKLER & THOMPSON

20 CONTRACTOR OR BUILDER
MARLOCK CONSTR. CO.

21 ORIGINAL USE, IF APPARENT
SINGLE FAMILY RESIDENCE

22 PRESENT USE
SINGLE FAMILY RESIDENCE

23 OWNERSHIP PUBLIC
PRIVATE X

24 OWNER'S NAME & ADDRESS (IF KNOWN)

25 OPEN TO PUBLIC (YES/NO) N

26 LOCAL CONTACT PERSON OR ORGANIZATION

27 OTHER SURVEYS IN WHICH INCLUDED

28 NO OF STORIES 01.0

29 BASEMENT (Y/N) Y
FULL (Y/N)

30 FOUNDATION MATERIAL
CONCRETE

31 WALL CONSTRUCTION
FRAME

32 ROOF TYPE & MATERIAL
SIDE GABLE
ASPHALT SHINGLE

33 NO. OF BAYS
FRONT 8 SIDE 3

34 WALL TREATMENT
COMPOSITION SHINGLES AND BRICK VENEER

35 PLAN SHAPE
IRREGULAR

36 CHANGES (EXPLAIN IN #42) ADDITION / ALTERED / MOVED

37 CONDITION
INTERIOR
EXTERIOR GOOD

38 PRESERVATION UNDERWAY? (Y/N) N

39 ENDANGERED (YES/NO) N
BY WHAT ?

40 VISIBLE FROM PUBLIC ROAD ? (YES/NO) Y

41 DISTANCE FROM AND FRONTAGE ON ROAD

42 FURTHER DESCRIPTION OF IMPORTANT FEATURES
S E E C O N T I N U A T I O N S H E E T

43 HISTORY AND SIGNIFICANCE
S E E C O N T I N U A T I O N S H E E T

44 DESCRIPTION OF ENVIRONMENT AND OUTBUILDINGS
S E E C O N T I N U A T I O N S H E E T

45 SOURCES OF INFORMATION
S E E C O N T I N U A T I O N S H E E T

P H O T O

46 PREPARED BY
LINDA STOCKMANN

47 ORGANIZATION
KIRK. LANDM. COMM.

48 DATE

49 REVISION DATE(S)

Bldg. 1020
643 E. Monroe

This is a sprawling ranch home. Its primary elevation features a projecting gabled facade bay and a half-width facade entry porch. The primary entry contains a single-leaf wood panel door. The windows are double-hung wood sash with six over six light configurations. There are also two windows on the facade which contain six over nine light configurations with a two third division. There is a one story projecting wing on the east elevation which contains a garage. The wall cladding beneath the windows along the facade is brick veneer featuring brick soldier-coursing. There is a circular ventilation opening in place in the peak of the projecting facade gable. The gable ends of the home feature flush rakes.

Office of Historic Preservation
P.O. Box 176
Jefferson City, MO 65102
Certified Local Government Program
Historic Inventory - Phase 3

Kirkwood, Missouri

Continuation Sheet #1020
643 E. Monroe

43. History and Significance

Original owner--D.W. Coultas, Jr.

44. Description of Environment and Outbuildings

Large, nicely maintained lot with numerous large and/or old trees. Split rail fence along front of property and a windbreak along west side of lot.'

OFFICE OF HISTORIC PRESERVATION, P.O. BOX 176, JEFFERSON CITY, MISSOURI 65101

H I S T O R I C I N V E N T O R Y

SLHCNP-526

1 NO 1025 LOCAL #

2 COUNTY

3.LOCATION OF NEGATIVES

4 PRESENT NAME(S)

5 OTHER NAME(S)

6 SPECIFIC LOCATION
650 E. MONROE
650 E. MONROE

7 CITY OR TOWN
K I R K W O O D, M O

8 SITE PLAN WITH NORTH ARROW
S E E M A P

9 COORDINATES
LOT
LANG

10 SITE X / STRUCTURE / BUILDING / OBJECT

11 ON NAT'L REG? (YES/NO) N

12 IS IT ELIBIBLE? (YES/NO)

13 PART OF HIST DIST (YES/NO) N

14 DIST POTENT (YES/NO)

15 NAME OF ESTABLISHED DISTRICT

16 THEMATIC CATEGORY

17 DATE(S) OR PERIOD
CA. 1925

18 STYLE OR DESIGN ECLECTIC
DUTCH COLONIAL REV.

19 ARCHITECT OR ENGINEER

20 CONTRACTOR OR BUILDER

21 ORIGINAL USE, IF APPARENT
SINGLE FAMILY RESIDENCE

22 PRESENT USE
SINGLE FAMILY RESIDENCE

23 OWNERSHIP PUBLIC / PRIVATE X

24 OWNER'S NAME & ADDRESS (IF KNOWN)

25 OPEN TO PUBLIC (YES/NO) N

26 LOCAL CONTACT PERSON OR ORGANIZATION

27 OTHER SURVEYS IN WHICH INCLUDED

28 NO OF STORIES 01.5

29 BASEMENT (Y/N) Y
FULL (Y/N)

30 FOUNDATION MATERIAL
COVERED WITH BRICK

31 WALL CONSTRUCTION
FRAME

32 ROOF TYPE & MATERIAL
SIDE GAMBREL
ASPHALT SHINGLE

33 NO. OF BAYS
FRONT 4 SIDE 2

34 WALL TREATMENT
HORIZONTAL WOOD LAP SIDING

35 PLAN SHAPE
IRREGULAR

36 CHANGES (EXPLAIN IN #42) ADDITION / ALTERED / MOVED

37 CONDITION
INTERIOR
EXTERIOR EXCELLENT

38 PRESERVATION UNDERWAY? (Y/N) N

39 ENDANGERED (YES/NO) N
BY WHAT ?

40 VISIBLE FROM PUBLIC ROAD ?
(YES/NO) Y

41 DISTANCE FROM AND FRONTAGE ON ROAD

42 FURTHER DESCRIPTION OF IMPORTANT FEATURES
S E E C O N T I N U A T I O N S H E E T

43 HISTORY AND SIGNIFICANCE
S E E C O N T I N U A T I O N S H E E T

44 DESCRIPTION OF ENVIRONMENT AND OUTBUILDINGS
S E E C O N T I N U A T I O N S H E E T

45 SOURCES OF INFORMATION
S E E C O N T I N U A T I O N S H E E T

P H O T O

46 PREPARED BY
LINDA STOCKMANN

47 ORGANIZATION
KIRK. LANDM. COMM.

48 DATE

49 REVISION DATE(S)

Bldg. 1025
650 E. Monroe

The Colonial features of this building include its accentuated facade entry, its matched gabled facade dormers, its double hung wood sash with multi-pane glazing in both sash, its shuttered windows and its side gambrel roofline with close rake and eaves. The home is primarily read as a one and a half story rectangular block with a one and a half story projecting wing on its east elevation. This has a stepped-down roof from that of the main house roof. The home is dominated by its three exterior chimneys. The primary entrance is central on the main house block. It is recessed and contains a single-leaf six panel Colonial-style door which is covered by a wood storm door and topped by a transom containing a band of four lights. The door is flanked by working wood shutters and accessed by brick stairs with wrought iron railings. The windows on the first level of the facade are shuttered with working wood shutters. The facade of the main house block features five matched dormers with pedimented gables. The front wall of the projecting wing on the east elevation features twin shed dormers. The windows of these dormers are single-wood casement windows with four lights. This wing was apparently a garage at one time which has been converted into living space.

Office of Historic Preservation
P.O. Box 176
Jefferson City, MO 65102
Certified Local Government Program
Historic Inventory - Phase 3

Kirkwood, Missouri

Continuation Sheet #1025
650 E. Monroe

43. History and Significance

44. Description of Environment and Outbuildings

Nicely landscaped lot featuring a picket fence, numerous large and/or old trees, and an asphlat driveway along eastern property line.
A one (1) story detached frame structure stands in the SE corner of the lot, lot also features a brick accent wall.

Office of Historic Preservation, P.O. Box 176, Jefferson City, Missouri 65101

HISTORIC INVENTORY

SLA5018-5ZT

1. No.

2. County: St. Louis

3. Location of Negatives: St. Louis Co. Parks & Rec.

4. Present Name(s): William DeLoss Love House

5. Other Name(s): 650 E. Monroe

6. Specific Location: Woodlawn Place Blk. 1, Lot 4

7. City or Town: Kirkwood — If Rural, Township & Vicinity:

8. Site Plan with North Arrow

MONROE AVE.

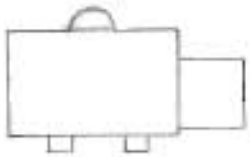

N

9. Coordinates: Lat / Long — UTM

10. Site [ ] Building [X] Structure [ ] Object [ ]

11. On National Register? Yes [ ] No [X]

12. Is It Eligible? Yes [X] No [ ]

13. Part of Estab. Hist. Dist.? Yes [ ] No [X]

14. District Potent'l? Yes [ ] No [ ]

15. Name of Established District:

16. Thematic Category:

17. Date(s) or Period: constructed 1939

18. Style or Design: Colonial Revival

19. Architect or Engineer: Harris Armstrong

20. Contractor or Builder:

21. Original Use, if apparent: residence

22. Present Use: residence

23. Ownership: Public [ ] Private [X]

24. Owner's Name & Address, if known: Alexander Jones & Martha Milam, 650 E. Monroe Kirkwood MO 63122

25. Open to Public? Yes [ ] No [X]

26. Local Contact Person or Organization:

27. Other Surveys in Which Included:

28. No. of Stories: 1½

29. Basement? Yes [X] No [ ]: full

30. Foundation Material: brick veneer

31. Wall Construction: frame

32. Roof Type & Material: gambrel, shake shingle

33. No. of Bays: Front 7 Side 2

34. Wall Treatment: weatherboard

35. Plan Shape:

36. Changes (Explain in #42): Addition [ ] Altered [ ] Moved [ ]

37. Condition: Interior excellent; Exterior excellent

38. Preservation Underway? Yes [X] No [ ]

39. Endangered? By What? Yes [ ] No [X]

40. Visible from Public Road? Yes [X] No [ ]

41. Distance from and Frontage on Road: 53' x 93' frontage

42. Further Description of Important Features: A white frame Colonial Revival house with a weathered shake shingle roof. An addition on the east side of the house is narrower and shorter than the main part. Five gable dormers on both front and back of the main part of the house; two small shed dormers on the front of the addition and a shed on the back of the addition. There are three large brick chimneys corbelled out at the top, one at each end of the main part of the house and one on the end of the east addition. The weatherboard

Photo

43. History and Significance: William DeLoss Love had this house built in 1939. He and his wife were from Virginia and they sent the architect, Harris Armstrong, to Williamsburg, Virginia to copy, as nearly as possible, a house which they admired. Some of the windows in the house contain old glass, brought back from Virginia. Mr. Love was a stockbroker. His father had been an historian. Armstrong was better known for his work in the International Style, of which he was the earliest practitioner in this region.

44. Description of Environment and Outbuildings: The front yard is surrounded by a white picket fence. Gardens are behind the house. An ivy covered brick wall behind the house shields the 2 back doors from the gardens. The small gardening house at the back of lot has gable-shake shingle roof with cupola.

45. Sources of Information:
Conversation with Mrs. Alexander Jones,
House and Garden, November 1941.
Harris Armstrong archive, Washington University.

46. Prepared by: Morris & Schmidt

47. Organization: St. Louis County Parks

48. Date: 12/80

49. Revision Date(s):

1. No. 2. County St. Louis 4. Present Name(s) William DeLoss Love House 5. Other Name(s) 650 E. Monroe

William DeLoss Love House
650 E. Monroe

42. continued

siding has a turned edge at the bottom of each board. The double hung windows on the first floor are 9 over 9 except the addition where they are 6 over 9. Dormers are 6 over 9 except on the addition where they have small 4 pane casements. There is a small 4 pane casement on each side of the chimney on the 2nd floor on the east end of the addition. The front foor is slightly off center to the east of the main section; it is recessed slightly into the house and has a transom with 4 small lights above it and large black shutters on either side. There are two windows on the west side of the door and only one on the east side. Instead of gutters, the house has a boxed cornice with simple brackets at each corner.

OFFICE OF HISTORIC PRESERVATION, P.O. BOX 176, JEFFERSON CITY, MISSOURI 65101
H I S T O R I C I N V E N T O R Y

SLA5019-529

1 NO 1021 LOCAL *
2 COUNTY

3.LOCATION OF NEGATIVES

4 PRESENT NAME(S)

5 OTHER NAME(S)

6 SPECIFIC LOCATION
651 E. MONROE
651 E. MONROE

7 CITY OR TOWN
K I R K W O O D, M O

8 SITE PLAN WITH NORTH ARROW

S E E M A P

16 THEMATIC CATEGORY

17 DATE(S) OR PERIOD
CA. 1900

18 STYLE OR DESIGN ECLECTIC
NEO CLASSICAL

19 ARCHITECT OR ENGINEER

20 CONTRACTOR OR BUILDER
AMES & AMES

21 ORIGINAL USE, IF APPARENT
SINGLE FAMILY RESIDENCE

22 PRESENT USE
SINGLE FAMILY RESIDENCE

23 OWNERSHIP PUBLIC
PRIVATE X

24 OWNER'S NAME & ADDRESS (IF KNOWN)

25 OPEN TO PUBLIC (YES/NO) N

26 LOCAL CONTACT PERSON OR ORGANIZATION

27 OTHER SURVEYS IN WHICH INCLUDED

28 NO OF STORIES 02.5

29 BASEMENT (Y/N) Y
FULL (Y/N)

30 FOUNDATION MATERIAL
STONE

31 WALL CONSTRUCTION
FRAME

32 ROOF TYPE & MATERIAL
TRI GABLE

33 NO. OF BAYS
FRONT 6 SIDE 3

34 WALL TREATMENT
NARROW WOOD HORIZONTAL LAP
SIDING

35 PLAN SHAPE
IRREGULAR

36 CHANGES ADDITION
(EXPLAIN ALTERED
IN #42) MOVED

37 CONDITION
INTERIOR
EXTERIOR GOOD

38 PRESERVATION UNDERWAY? (Y/N) N

39 ENDANGERED (YES/NO) N
BY WHAT ?

40 VISIBLE FROM PUBLIC ROAD ?
(YES/NO) Y

41 DISTANCE FROM AND FRONTAGE ON ROAD

P H O T O

9 COORDINATES
LOT
LANG

10 SITE STRUCTURE
BUILDING X OBJECT

11 ON NAT'L REG? (YES/NO) N

12 IS IT ELIBIBLE? (YES/NO)

13 PART OF HIST DIST (YES/NO) N

14 DIST POTENT (YES/NO)

15 NAME OF ESTABLISHED DISTRICT

42 FURTHER DESCRIPTION OF IMPORTANT FEATURES
S E E C O N T I N U A T I O N S H E E T

43 HISTORY AND SIGNIFICANCE
S E E C O N T I N U A T I O N S H E E T

44 DESCRIPTION OF ENVIRONMENT AND OUTBUILDINGS
S E E C O N T I N U A T I O N S H E E T

45 SOURCES OF INFORMATION
S E E C O N T I N U A T I O N S H E E T

46 PREPARED BY
LINDA STOCKMANN

47 ORGANIZATION
KIRK. LANDM. COMM.

48 DATE

49 REVISION DATE(S)

Bldg. 1021
651 E. Monroe

This is a large home. It is primarily read as a two and one half story rectangular block with a two story projecting rear wing. The facade features a central projecting gabled bay at the second level and two small matched gabled dormers. It also features a wrap around entry porch and shuttered windows. The primary entrance is central and it contains a single-leaf wood door with a large single pane of glass in its upper one-half. It is topped by a transom. The windows on the first and second level are double-hung wood sash with one over one light configerations. They have wood-like sills and wood lintels. The dormer windows are single-leaf wood casement windows with matching lights. The gables of the dormers, as well as the projecting second story bay on the facade, are pedimented. The gabled end of the main house block as well as the gabled projecting rear wing are also pedimented. The wrap-around porch features narrow wood Tuscan columns, a wood floor and wood stairs. There is a small projecting room at the second level on the east elevation which topped a porticochere.

Office of Historic Preservation
P.O. Box 176
Jefferson City, MO 65102
Certified Local Government Program
Historic Inventory - Phase 3

Kirkwood, Missouri

Continuation Sheet #1021
651 E. Monroe

43. History and Significance

Original owner--William D. Love--permit #4379, 5/23/39.

*

44. Description of Environment and Outbuildings

Large lot with numerous large and/or old trees featuring a circular drive in front and a driveway leading to a two (2) car framed detached garage in rear.

OFFICE OF HISTORIC PRESERVATION, P.O. BOX 176, JEFFERSON CITY, MISSOURI 65101

H I S T O R I C I N V E N T O R Y

SLA5018-529

1 NO 1024 LOCAL #
2 COUNTY
3. LOCATION OF NEGATIVES

4 PRESENT NAME(S)
5 OTHER NAME(S)

6 SPECIFIC LOCATION
660 E. MONROE
660 E. MONROE

7 CITY OR TOWN
K I R K W O O D, M O

8 SITE PLAN WITH NORTH ARROW
S E E M A P

9 COORDINATES
LOT
LANG

10 SITE / STRUCTURE
BUILDING X / OBJECT

11 ON NAT'L REG? (YES/NO) N
12 IS IT ELIBIBLE? (YES/NO)

13 PART OF HIST DIST (YES/NO) N
14 DIST POTENT (YES/NO)

15 NAME OF ESTABLISHED DISTRICT

16 THEMATIC CATEGORY

17 DATE(S) OR PERIOD
CA. 1885

18 STYLE OR DESIGN VICTORIAN
QUEEN ANNE

19 ARCHITECT OR ENGINEER

20 CONTRACTOR OR BUILDER

21 ORIGINAL USE, IF APPARENT
SINGLE FAMILY RESIDENCE

22 PRESENT USE
SINGLE FAMILY RESIDENCE

23 OWNERSHIP PUBLIC
PRIVATE X

24 OWNER'S NAME & ADDRESS (IF KNOWN)

25 OPEN TO PUBLIC (YES/NO) N

26 LOCAL CONTACT PERSON OR ORGANIZATION

27 OTHER SURVEYS IN WHICH INCLUDED

28 NO OF STORIES 02.5

29 BASEMENT (Y/N) Y
FULL (Y/N)

30 FOUNDATION MATERIAL
STONE

31 WALL CONSTRUCTION
FRAME

32 ROOF TYPE & MATERIAL
HIP WITH INTERSECTING GABLES
ASPHALT SHINGLES

33 NO. OF BAYS
FRONT 2 SIDE 4

34 WALL TREATMENT
NARROW WOOD HORIZONTAL LAP
SIDING

35 PLAN SHAPE
IRREGULAR

36 CHANGES (EXPLAIN IN #42) ADDITION / ALTERED / MOVED

37 CONDITION
INTERIOR
EXTERIOR GOOD

38 PRESERVATION UNDERWAY? (Y/N) N

39 ENDANGERED (YES/NO) N
BY WHAT ?

40 VISIBLE FROM PUBLIC ROAD ? (YES/NO) Y

41 DISTANCE FROM AND FRONTAGE ON ROAD

42 FURTHER DESCRIPTION OF IMPORTANT FEATURES
S E E C O N T I N U A T I O N S H E E T

43 HISTORY AND SIGNIFICANCE
S E E C O N T I N U A T I O N S H E E T

44 DESCRIPTION OF ENVIRONMENT AND OUTBUILDINGS
S E E C O N T I N U A T I O N S H E E T

45 SOURCES OF INFORMATION
S E E C O N T I N U A T I O N S H E E T

P H O T O

46 PREPARED BY
LINDA STOCKMANN

47 ORGANIZATION
KIRK. LANDM. COMM.

48 DATE

49 REVISION DATE(S)

Bldg. 1024
660 E. Monroe

The prominent features of this building include its complex roofline, its two story projecting bays, and its distinctive wall covering. There is a two story bay on the facade which is topped by a gable. The peak of the gable is clad in wood fish scale shingles. This gable peak also features a plain wood frieze beneath a plain projecting boxed cornice. The roofline in general features a plain projecting boxed cornice. The two story projecting bays on both the east and west elevations are also topped by secondary intersecting gables which feature fish scale wall cladding, a plain wood frieze and projecting plain box cornice. The primary entrance is slightly off center toward the west and contains a single-leaf wood four-panel door. It is covered by an aluminum storm door and topped by a transom containing art glass. The majority of the home's windows are double-hung wood sash with one over one light configurations. They have plain wood lug sills, wood surrounds and narrow wood entablatures. The facade first floor window also features wood shutters. Apparently, the original porch was removed from this structure. In its place, there is a pent-like hood or roof which spans the facade. It features decorative woodwork and it has wood drops at its corners. The primary entrance is accessed by a concrete stoop and stairs and features wrought iron railings. Along the facade, at the water table level, the wall has been covered with brick veneer. At the rear of this structure, at the southeast corner, are sleeping porches on both the first and second levels.

Office of Historic Preservation
P.O. Box 176
Jefferson City, MO 65102
Certified Local Government Program
Historic Inventory - Phase 3

Kirkwood, Missouri

Continuation Sheet #1024
660 E. Monroe

43. History and Significance

Home is constructed with square nails per current owner--Roy W. Fischer.

*

44. Description of Environment and Outbuildings

Lot features lots of large and/or old trees, asphlat driveway along west side leading to a one (1) car detached frame garage. Rear yard enclosed by a picket fence.

OFFICE OF HISTORIC PRESERVATION, P.O. BOX 176, JEFFERSON CITY, MISSOURI 65101
H I S T O R I C I N V E N T O R Y

SLA5018-530

1 NO 1022 LOCAL #
2 COUNTY
3.LOCATION OF NEGATIVES

4 PRESENT NAME(S)

5 OTHER NAME(S)

6 SPECIFIC LOCATION
661 E. MONROE
661 E. MONROE

7 CITY OR TOWN
K I R K W O O D, M O

8 SITE PLAN WITH NORTH ARROW
S E E M A P

9 COORDINATES
LOT
LANG

10 SITE / STRUCTURE
BUILDING X / OBJECT

11 ON NAT'L REG? (YES/NO) N

12 IS IT ELIBIBLE? (YES/NO)

13 PART OF HIST DIST (YES/NO) N

14 DIST POTENT (YES/NO)

15 NAME OF ESTABLISHED DISTRICT

16 THEMATIC CATEGORY

17 DATE(S) OR PERIOD
CA. 1920

18 STYLE OR DESIGN ECLECTIC
COLONIAL REVIVAL

19 ARCHITECT OR ENGINEER

20 CONTRACTOR OR BUILDER

21 ORIGINAL USE, IF APPARENT
SINGLE FAMILY RESIDENCE

22 PRESENT USE
SINGLE FAMILY RESIDENCE

23 OWNERSHIP PUBLIC
PRIVATE X

24 OWNER'S NAME & ADDRESS (IF KNOWN)

25 OPEN TO PUBLIC (YES/NO) N

26 LOCAL CONTACT PERSON OR ORGANIZATION

27 OTHER SURVEYS IN WHICH INCLUDED

28 NO OF STORIES 02.5

29 BASEMENT (Y/N) Y
FULL (Y/N)

30 FOUNDATION MATERIAL
BRICK

31 WALL CONSTRUCTION
MASONRY

32 ROOF TYPE & MATERIAL
SIDE GABLES
ASPHALT SHINGLES

33 NO. OF BAYS
FRONT 5 SIDE 2

34 WALL TREATMENT
MULTI COLOR BRICK

35 PLAN SHAPE
IRREGULAR

36 CHANGES (EXPLAIN IN #42) ADDITION
ALTERED
MOVED

37 CONDITION
INTERIOR
EXTERIOR EXCELLENT

38 PRESERVATION UNDERWAY? (Y/N) N

39 ENDANGERED (YES/NO) N
BY WHAT ?

40 VISIBLE FROM PUBLIC ROAD ?
(YES/NO) Y

41 DISTANCE FROM AND FRONTAGE ON ROAD

P H O T O

42 FURTHER DESCRIPTION OF IMPORTANT FEATURES
S E E C O N T I N U A T I O N S H E E T

43 HISTORY AND SIGNIFICANCE
S E E C O N T I N U A T I O N S H E E T

44 DESCRIPTION OF ENVIRONMENT AND OUTBUILDINGS
S E E C O N T I N U A T I O N S H E E T

45 SOURCES OF INFORMATION
S E E C O N T I N U A T I O N S H E E T

46 PREPARED BY
LINDA STOCKMANN

47 ORGANIZATION
KIRK. LANDM. COMM.

48 DATE

49 REVISION DATE(S)

Bldg. 1022
661 E. Monroe

This is a large, high-style home. This building is primarily read as a two and one-half story rectangular block with a two story projecting wing on its northwest corner toward the rear, as well as a two story projecting wing on the northeast corner at the rear of the building, and one story projecting wings at the frontmost corners on either side of the building. These one story projecting wings are sunporches. The Colonial features of this building include its three matched pedimented gabled dormers on the facade, its accentuated and central primary entrance, its double-hung wood sash with multi-pane glazing in the upper sash and its shuttered windows. The primary entrance contains a single-leaf wood door which is covered by an aluminum storm door and topped by a leaded glass fanlight. The door in turn is flanked by attached wood Tuscan columns and is topped by a pediment and an entablature. It is also flanked by side-lights, which are in turn flanked by stylized wood pilasters. The windows on the facade of the primary house block feature stone lug sills. At the first level, the windows have flaired brick lintels with stone keystones. At the second level, the lintels are header-brick soldier-course with small keystone-like motifs.

Office of Historic Preservation
P.O. Box 176
Jefferson City, MO 65102
Certified Local Government Program
Historic Inventory - Phase 3

Kirkwood, Missouri

Continuation Sheet #1022
661 E. Monroe

43. History and Significance

44. Description of Environment and Outbuildings

Large lot with numerous large and/or old trees. Gravel driveway along west side of lot leads to a detached two (2) car brick garage. Split rail fence surrounds portion of back yard. A stone storage shed stands in the NW corner of the lot.

OFFICE OF HISTORIC PRESERVATION, P.O. BOX 176, JEFFERSON CITY, MISSOURI 65101
H I S T O R I C I N V E N T O R Y

SLA5018-5331

1 NO 1023 LOCAL #
2 COUNTY

3.LOCATION OF NEGATIVES

4 PRESENT NAME(S)

5 OTHER NAME(S)

6 SPECIFIC LOCATION
672 E. MONROE
672 E. MONROE

7 CITY OR TOWN
K I R K W O O D, M O

8 SITE PLAN WITH NORTH ARROW
S E E M A P

9 COORDINATES
LOT
LANG

10 SITE X / STRUCTURE / BUILDING / OBJECT

11 ON NAT'L REG? (YES/NO) N

12 IS IT ELIBIBLE? (YES/NO)

13 PART OF HIST DIST (YES/NO) N

14 DIST POTENT (YES/NO)

15 NAME OF ESTABLISHED DISTRICT

16 THEMATIC CATEGORY

17 DATE(S) OR PERIOD
CA. 1954

18 STYLE OR DESIGN MODERN
RANCH

19 ARCHITECT OR ENGINEER
T. M. TEBBETTS

20 CONTRACTOR OR BUILDER
R. F. BAUMGARTNER

21 ORIGINAL USE, IF APPARENT
SINGLE FAMILY RESIDENCE

22 PRESENT USE
SINGLE FAMILY RESIDENCE

23 OWNERSHIP PUBLIC / PRIVATE X

24 OWNER'S NAME & ADDRESS (IF KNOWN)

25 OPEN TO PUBLIC (YES/NO) N

26 LOCAL CONTACT PERSON OR ORGANIZATION

27 OTHER SURVEYS IN WHICH INCLUDED

28 NO OF STORIES 01.0

29 BASEMENT (Y/N) N
FULL (Y/N)

30 FOUNDATION MATERIAL
CONCRETE SLAB

31 WALL CONSTRUCTION
FRAME

32 ROOF TYPE & MATERIAL
LOW SIDE GABLE
ASPHALT SHINGLE

33 NO. OF BAYS
FRONT 7 SIDE 3

34 WALL TREATMENT
VERTICAL BEVELED MASONITE
SIDING

35 PLAN SHAPE
RECTANGULAR

36 CHANGES (EXPLAIN IN #42) ADDITION / ALTERED / MOVED

37 CONDITION
INTERIOR
EXTERIOR EXCELLENT

38 PRESERVATION UNDERWAY? (Y/N) N

39 ENDANGERED (YES/NO) N
BY WHAT ?

40 VISIBLE FROM PUBLIC ROAD ? (YES/NO) Y

41 DISTANCE FROM AND FRONTAGE ON ROAD

42 FURTHER DESCRIPTION OF IMPORTANT FEATURES
S E E C O N T I N U A T I O N S H E E T

43 HISTORY AND SIGNIFICANCE
S E E C O N T I N U A T I O N S H E E T

44 DESCRIPTION OF ENVIRONMENT AND OUTBUILDINGS
S E E C O N T I N U A T I O N S H E E T

45 SOURCES OF INFORMATION
S E E C O N T I N U A T I O N S H E E T

P H O T O

46 PREPARED BY
LINDA STOCKMANN

47 ORGANIZATION
KIRK. LANDM. COMM.

48 DATE

49 REVISION DATE(S)

Bldg. 1023
672 E. Monroe

This is a sprawling ranch home. Its prominent features include its low side gabled roof, its widely overhanging eaves, and its band of short sliding horizontal metal windows which are just beneath the roofline. The primary entrance is central. It contains a flush wood door which is covered by an aluminum storm door. To the west of the door is a tripartite fixed side-light with square fluted semi-opaque panels of glass. The windows on the facade have wood shutters and a two car garage is visible from the street. There is a screened-in porch/patio at the rear of this building directly behind the garage.

Office of Historic Preservation
P.O. Box 176
Jefferson City, MO 65102
Certified Local Government Program
Historic Inventory - Phase 3

Kirkwood, Missouri

Continuation Sheet #1023
672 E Monroe

43. History and Significance

Original owner--Joseph L. Schertz--permit #03557, 12/15/54.

44. Description of Environment and Outbuildings

Shallow but wide lot with numerous large and/or old trees, asphlat driveway on east side of lot leading to an attached garage, and a Fenced in backyard.

OFFICE OF HISTORIC PRESERVATION, P.O. BOX 176, JEFFERSON CITY, MISSOURI 65101
H I S T O R I C I N V E N T O R Y

SLA5017-532

1 NO 1625 LOCAL #
2 COUNTY
ST. LOUIS
3.LOCATION OF NEGATIVES
LINDA STOCKMAN

4 PRESENT NAME(S)

5 OTHER NAME(S)

6 SPECIFIC LOCATION
104 W. MONROE

7 CITY OR TOWN
K I R K W O O D, M O

8 SITE PLAN WITH NORTH ARROW

S E E M A P

9 COORDINATES
LOT
LANG

10 SITE X / STRUCTURE / BUILDING / OBJECT

11 ON NAT'L REG? (YES/NO) N

12 IS IT ELIGIBLE? (YES/NO)

13 PART OF HIST DIST (YES/NO) N

14 DIST PCTENT (YES/NO)

15 NAME OF ESTABLISHED DISTRICT

16 THEMATIC CATEGORY

17 DATE(S) OR PERIOD
CA 1925

18 STYLE OR DESIGN ECLECTIC
COLONIAL REVIVAL

19 ARCHITECT OR ENGINEER

20 CONTRACTOR OR BUILDER

21 ORIGINAL USE, IF APPARENT
MULTI-FAMILY APARTMENTS

22 PRESENT USE
MULTI-FAMILY APARTMENTS

23 OWNERSHIP PUBLIC
PRIVATE X

24 OWNER'S NAME & ADDRESS (IF KNOWN)

25 OPEN TO PUBLIC (YES/NO) N

26 LOCAL CONTACT PERSON OR ORGANIZATION

27 OTHER SURVEYS IN WHICH INCLUDED

28 NO OF STORIES 02.0

29 BASEMENT (Y/N) Y
FULL (Y/N) Y

30 FOUNDATION MATERIAL
CONCRETE

31 WALL CONSTRUCTION
MASONRY

32 ROOF TYPE & MATERIAL
FRONT GABLE
ASPHALT SHINGLES

33 NO. OF BAYS
FRONT 3 SIDE 6

34 WALL TREATMENT
BRICK

35 PLAN SHAPE
IRREGULAR

36 CHANGES (EXPLAIN IN #42) ADDITION / ALTERED / MOVED

37 CONDITION
INTERIOR
EXTERIOR GOOD

38 PRESERVATION UNDERWAY? (Y/N) N

39 ENDANGERED (YES/NO) N
BY WHAT ?

40 VISIBLE FROM PUBLIC ROAD ? (YES/NO) Y

41 DISTANCE FROM AND FRONTAGE ON ROAD

P H O T O

42 FURTHER DESCRIPTION OF IMPORTANT FEATURES
S E E C O N T I N U A T I O N S H E E T

43 HISTORY AND SIGNIFICANCE
S E E C O N T I N U A T I O N S H E E T

44 DESCRIPTION OF ENVIRONMENT AND OUTBUILDINGS
S E E C O N T I N U A T I O N S H E E T

45 SOURCES OF INFORMATION
S E E C O N T I N U A T I O N S H E E T

46 PREPARED BY
LINDA STOCKMAN

47 ORGANIZATION
KIRKWOOD LANDM COMM.

48 DATE
05/88

49 REVISION DATE(S)

625

104 W. Monroe

This building is primarily read as a two story rectangular block with a front-facing gable. The roof-line features a plain projecting boxed cornice. The primary entry is accentuated by side-lights, stone quoins, a heavy stone lintel, and a keystone. The primary entry contains a single-leaf multi-light wood door. Most of the windows are double-hung wood sash with six over one configurations. They feature stone sills on the primary elevation and brick soldier-course sills on the other elevations. They also feature vertical-point brick lintels on the primary elevation and two-course brick segmental arches on the side elevation. There is a vertical point brick string course in place above the second story windows along the primary elevation. The hall window on the primary elevation directly above the entrance features leaded stained glass. There is a projecting two story porch on the rear elevation of this building.

Office of Historic Preservation
P. O. Box 176
Jefferson City, Missouri 65102
CERTIFIED LOCAL GOVERNMENT PROGRAM
HISTORIC INVENTORY - PHASE 3

KIRKWOOD, MISSOURI

Continuation Sheet 104 W. Monroe

43. History and Significance

44. Description of Environment and Outbuildings.

This is a shallow lot.

OFFICE OF HISTORIC PRESERVATION, P.O. BOX 176, JEFFERSON CITY, MISSOURI 65101
H I S T O R I C I N V E N T O R Y

SLPS07-533

1 NO 1624 LOCAL #
2 COUNTY
ST. LOUIS
3. LOCATION OF NEGATIVES
LINDA STOCKMAN

4 PRESENT NAME(S)

5 OTHER NAME(S)

6 SPECIFIC LOCATION
106 W. MONROE

7 CITY OR TOWN
K I R K W O O D, M O

8 SITE PLAN WITH NORTH ARROW
S E E M A P

9 COORDINATES
LOT
LANG

10 SITE X STRUCTURE
BUILDING OBJECT

11 ON NAT'L REG? (YES/NO) N

12 IS IT ELIGIBLE? (YES/NO)

13 PART OF HIST DIST (YES/NO) N

14 DIST POTENT (YES/NO)

15 NAME OF ESTABLISHED DISTRICT

16 THEMATIC CATEGORY

17 DATE(S) OR PERIOD
CA 1925

18 STYLE OR DESIGN ELECTIC
CRAFTSMAN

19 ARCHITECT OR ENGINEER

20 CONTRACTOR OR BUILDER

21 ORIGINAL USE, IF APPARENT
MULTI-FAMILY APARTMENTS

22 PRESENT USE
MULTI-FAMILY APARTMENTS

23 OWNERSHIP PUBLIC
PRIVATE X

24 OWNER'S NAME & ADDRESS (IF KNOWN)

25 OPEN TO PUBLIC (YES/NO) N

26 LOCAL CONTACT PERSON OR ORGANIZATION

27 OTHER SURVEYS IN WHICH INCLUDED

28 NO OF STORIES 02.0

29 BASEMENT (Y/N) Y
FULL (Y/N) Y

30 FOUNDATION MATERIAL
CONCRETE

31 WALL CONSTRUCTION
MASONRY

32 ROOF TYPE & MATERIAL
FLAT
ROLLED COMPOSITION

33 NO. OF BAYS
FRONT 3 SIDE 6

34 WALL TREATMENT
BRICK

35 PLAN SHAPE
IRREGULAR

36 CHANGES (EXPLAIN IN #42) ADDITION
ALTERED
MOVED

37 CONDITION
INTERIOR
EXTERIOR GOOD

38 PRESERVATION UNDERWAY? (Y/N) N

39 ENDANGERED (YES/NO) N
BY WHAT ?

40 VISIBLE FROM PUBLIC ROAD ? (YES/NO) Y

41 DISTANCE FROM AND FRONTAGE ON ROAD

42 FURTHER DESCRIPTION OF IMPORTANT FEATURES
S E E C O N T I N U A T I O N S H E E T

43 HISTORY AND SIGNIFICANCE
S E E C O N T I N U A T I O N S H E E T

44 DESCRIPTION OF ENVIRONMENT AND OUTBUILDINGS
S E E C O N T I N U A T I O N S H E E T

45 SOURCES OF INFORMATION
S E E C O N T I N U A T I O N S H E E T

P H O T O

46 PREPARED BY
LINDA STOCKMAN

47 ORGANIZATION
KIRKWOOD LANDM COMM.

48 DATE
05/88

49 REVISION DATE(S)

624

106 W. Monroe

This building is primarily read as a two story rectangular block with a flat roof. The primary elevation features a pent false roof supported by wood brackets. The primary entry is accentuated by side-lights, molded wood pilasters, a heavy wood entablature topped by a false balustrade. The primary entry contains a single-leaf multi-light wood door covered by a wood screen door. The majority of the windows are double-hung wood sash with either four over one or six over one light configurations. The windows feature limestone sills or brick soldier-course sills. They also have vertical point brick lintels on the primary elevation. On the side elevation the windows feature two-course segmental brick arches. There is a two story porch projection on the rear elevation, part of each level of this porch is enclosed.

Office of Historic Preservation
P. O. Box 176
Jefferson City, Missouri 65102
CERTIFIED LOCAL GOVERNMENT PROGRAM
HISTORIC INVENTORY - PHASE 3

KIRKWOOD, MISSOURI

Continuation Sheet 106 W. Monroe

43. History and Significance

44. Description of Environment and Outbuildings.

This is a small lot with a few trees in the back yard.

106

OFFICE OF HISTORIC PRESERVATION, P.O. BOX 176, JEFFERSON CITY, MISSOURI 65101

HISTORIC INVENTORY

SLA5012-5341

1 NO 1614 LOCAL #

2 COUNTY
ST. LOUIS

3. LOCATION OF NEGATIVES
LINDA STOCKMAN

4 PRESENT NAME(S)

5 OTHER NAME(S)

6 SPECIFIC LOCATION
119 W. MONROE

7 CITY OR TOWN
KIRKWOOD, MO

8 SITE PLAN WITH NORTH ARROW
SEE MAP

9 COORDINATES
LOT
LANG

10 SITE X STRUCTURE BUILDING OBJECT

11 ON NAT'L REG? (YES/NO) N

12 IS IT ELIBIBLE? (YES/NO)

13 PART OF HIST DIST (YES/NO) N

14 DIST POTENT (YES/NO)

15 NAME OF ESTABLISHED DISTRICT

16 THEMATIC CATEGORY

17 DATE(S) OR PERIOD
CA 1948

18 STYLE OR DESIGN VERNACULAR

19 ARCHITECT OR ENGINEER

20 CONTRACTOR OR BUILDER
WALTER BUETTNER

21 ORIGINAL USE, IF APPARENT
SINGLE FAMILY RESIDENCE

22 PRESENT USE
SINGLE FAMILY RESIDENCE

23 OWNERSHIP PUBLIC
PRIVATE X

24 OWNER'S NAME & ADDRESS (IF KNOWN)

25 OPEN TO PUBLIC (YES/NO) N

26 LOCAL CONTACT PERSON OR ORGANIZATION

27 OTHER SURVEYS IN WHICH INCLUDED

28 NO OF STORIES 01.0

29 BASEMENT (Y/N) N
FULL (Y/N) N

30 FOUNDATION MATERIAL
CONCRETE BLOCK

31 WALL CONSTRUCTION
MASONRY

32 ROOF TYPE & MATERIAL
FRONT GABLE
ASPHALT SHINGLES

33 NO. OF BAYS
FRONT 3 SIDE 2

34 WALL TREATMENT
CONCRETE BLOCK

35 PLAN SHAPE
RECTANGLE

36 CHANGES (EXPLAIN IN #42) ADDITION
ALTERED
MOVED

37 CONDITION
INTERIOR
EXTERIOR GOOD

38 PRESERVATION UNDERWAY? (Y/N) N

39 ENDANGERED (YES/NO) N
BY WHAT ?

40 VISIBLE FROM PUBLIC ROAD ? (YES/NO) Y

41 DISTANCE FROM AND FRONTAGE ON ROAD

42 FURTHER DESCRIPTION OF IMPORTANT FEATURES
SEE CONTINUATION SHEET

43 HISTORY AND SIGNIFICANCE
SEE CONTINUATION SHEET

44 DESCRIPTION OF ENVIRONMENT AND OUTBUILDINGS
SEE CONTINUATION SHEET

45 SOURCES OF INFORMATION
SEE CONTINUATION SHEET

PHOTO

46 PREPARED BY
LINDA STOCKMAN

47 ORGANIZATION
KIRKWOOD LANDM COMM.

48 DATE
05/88

49 REVISION DATE(S)

614

119 W. Monroe

This building is primarily read as a one story rectangular block with a front-facing gable. The roof-line features close rake and eaves. The primary entrance is central. It contains a single-leaf wood door which is covered by a wood storm door. The entrance features a small gabled hood supported by decorative wood brackets. There is a concrete entry porch featuring wrought iron railings. The windows are double-hung wood sash with two horizontal lights over two horizontal lights.

Office of Historic Preservation
P. O. Box 176
Jefferson City, Missouri 65102
CERTIFIED LOCAL GOVERNMENT PROGRAM
HISTORIC INVENTORY - PHASE 3

KIRKWOOD, MISSOURI

Continuation Sheet 119 W. Monroe

43. History and Significance

Permit, 1836, 4/8/48--four (4) rooms and a bath, one (1) story concrete block--owner, Mrs. E. Buettner, builder, Walter Buettner

44. Description of Environment and Outbuildings.

This is a small narrow lot lined by trees on its southside.

119

OFFICE OF HISTORIC PRESERVATION, P.O. BOX 176, JEFFERSON CITY, MISSOURI 65101

H I S T O R I C I N V E N T O R Y

SLA5018-535

1 NO 1623 LOCAL #
2 COUNTY
ST. LOUIS
3. LOCATION OF NEGATIVES
LINDA STOCKMAN

4 PRESENT NAME(S)

5 OTHER NAME(S)

6 SPECIFIC LOCATION
120 W. MONROE

7 CITY OR TOWN
K I R K W O O D, M O

8 SITE PLAN WITH NORTH ARROW

S E E M A P

9 COORDINATES
LOT
LANG

10 SITE X STRUCTURE
BUILDING OBJECT

11 ON NAT'L REG? (YES/NO) N

12 IS IT ELIGIBLE? (YES/NO)

13 PART OF HIST DIST (YES/NO) N

14 DIST POTENT (YES/NO)

15 NAME OF ESTABLISHED DISTRICT

16 THEMATIC CATEGORY

17 DATE(S) OR PERIOD
CA 1885

18 STYLE OR DESIGN VICTORIAN
QUEEN ANNE

19 ARCHITECT OR ENGINEER

20 CONTRACTOR OR BUILDER

21 ORIGINAL USE, IF APPARENT
SINGLE FAMILY RESIDENCE

22 PRESENT USE
COMMERCIAL

23 OWNERSHIP PUBLIC
PRIVATE X

24 OWNER'S NAME & ADDRESS (IF KNOWN)

25 OPEN TO PUBLIC (YES/NO) Y

26 LOCAL CONTACT PERSON OR ORGANIZATION

27 OTHER SURVEYS IN WHICH INCLUDED

28 NO OF STORIES 02.5

29 BASEMENT (Y/N) Y
FULL (Y/N) Y

30 FOUNDATION MATERIAL
STONE

31 WALL CONSTRUCTION
FRAME

32 ROOF TYPE & MATERIAL
FRONT GABLE

33 NO. OF BAYS
FRONT 2 SIDE 3

34 WALL TREATMENT
WOOD HORIZONTAL LAP SIDING

35 PLAN SHAPE
IRREGULAR

36 CHANGES (EXPLAIN IN #42) ADDITION
ALTERED
MOVED

37 CONDITION
INTERIOR
EXTERIOR GOOD

38 PRESERVATION UNDERWAY? (Y/N) N

39 ENDANGERED (YES/NO) N
BY WHAT ?

40 VISIBLE FROM PUBLIC ROAD ? (YES/NO) Y

41 DISTANCE FROM AND FRONTAGE ON ROAD

P H O T O

42 FURTHER DESCRIPTION OF IMPORTANT FEATURES
S E E C O N T I N U A T I O N S H E E T

43 HISTORY AND SIGNIFICANCE
S E E C O N T I N U A T I O N S H E E T

44 DESCRIPTION OF ENVIRONMENT AND OUTBUILDINGS
S E E C O N T I N U A T I O N S H E E T

45 SOURCES OF INFORMATION
S E E C O N T I N U A T I O N S H E E T

46 PREPARED BY
LINDA STOCKMAN

47 ORGANIZATION
KIRKWOOD LANDM COMM.

48 DATE
05/83

49 REVISION DATE(S)

623

120 W. Monroe

As is typical of other Victorian Queen Anne structures in the Kirkwood area, this building features a complex roof-line, a two-and-a-half story cut-away bay on its east elevation, a semi-circular entry porch and a projecting oriel window on its primary elevation. The roof-line features a front-facing gable. There is a projecting two-and-a-half story gabled bay, also on the front-facing elevation. The primary entry contains a single-leaf wood door with a single square light in the upper one-half. It is covered by an aluminum storm door and topped by a transom which has been filled in with a wood panel. The roof-line features a plain projecting boxed cornice. Cedar shingles clad the wall surface of the gables. There is a projecting porch on the rear elevation of this building.

Office of Historic Preservation
P. O. Box 176
Jefferson City, Missouri 65102
CERTIFIED LOCAL GOVERNMENT PROGRAM
HISTORIC INVENTORY - PHASE 3

KIRKWOOD, MISSOURI

Continuation Sheet 120 W. Monroe

43. History and Significance

Permit log notation, 397, 4/25/24--garage--owner Ed. Lottie and Rose Paerdy.

*

44. Description of Environment and Outbuildings.

This is a moderate size lot. Thereis an asphalt driveway and parking lot along the westside and in the rear yard. Thereis a detached one (1) car frame garage witha tool storage room in the rear yard.

OFFICE OF HISTORIC PRESERVATION, P.O. BOX 176, JEFFERSON CITY, MISSOURI 65101

H I S T O R I C I N V E N T O R Y

1 NC 1615 LOCAL #
2 COUNTY
ST. LOUIS
3.LOCATION OF NEGATIVES
LINDA STOCKMAN

4 PRESENT NAME(S)

5 OTHER NAME(S)

6 SPECIFIC LOCATION
121 W. MONROE

7 CITY OR TOWN
K I R K W O O D, M O

8 SITE PLAN WITH NORTH ARROW

S E E M A P

9 COORDINATES
LOT
LANG

10 SITE / STRUCTURE
BUILDING X / OBJECT

11 ON NAT'L REG? (YES/NO) N

12 IS IT ELIBIBLE? (YES/NO)

13 PART OF HIST DIST (YES/NO) N

14 DIST PCTENT (YES/NO)

15 NAME OF ESTABLISHED DISTRICT

16 THEMATIC CATEGORY

17 DATE(S) OR PERIOD
CA 1880

18 STYLE OR DESIGN VERNACULAR

19 ARCHITECT OR ENGINEER

20 CONTRACTOR OR BUILDER

21 ORIGINAL USE, IF APPARENT
SINGLE FAMILY RESIDENCE

22 PRESENT USE
SINGLE FAMILY RESIDENCE

23 OWNERSHIP PUBLIC
PRIVATE X

24 OWNER'S NAME & ADDRESS (IF KNOWN)

25 OPEN TO PUBLIC (YES/NO) N

26 LOCAL CONTACT PERSON OR ORGANIZATION

27 OTHER SURVEYS IN WHICH INCLUDED

28 NO OF STORIES 00.0

29 BASEMENT (Y/N) Y
FULL (Y/N) Y

30 FOUNDATION MATERIAL
STONE

31 WALL CONSTRUCTION
FRAME

32 ROOF TYPE & MATERIAL
FRONT GABLE
ASPHALT SHINGLES

33 NO. OF BAYS
FRONT 3 SIDE 3

34 WALL TREATMENT
ASBESTOS SHINGLES

35 PLAN SHAPE
IRREGULAR

36 CHANGES (EXPLAIN IN #42) ADDITION X
ALTERED X
MOVED

37 CONDITION
INTERIOR
EXTERIOR GOOD

38 PRESERVATION UNDERWAY? (Y/N) N

39 ENDANGERED (YES/NO) N
BY WHAT ?

40 VISIBLE FROM PUBLIC ROAD ? (YES/NO) Y

41 DISTANCE FROM AND FRONTAGE ON ROAD

42 FURTHER DESCRIPTION OF IMPORTANT FEATURES
S E E C O N T I N U A T I O N S H E E T

43 HISTORY AND SIGNIFICANCE
S E E C O N T I N U A T I O N S H E E T

44 DESCRIPTION OF ENVIRONMENT AND OUTBUILDINGS
S E E C O N T I N U A T I O N S H E E T

45 SOURCES OF INFORMATION
S E E C O N T I N U A T I O N S H E E T

P H O T O

46 PREPARED BY
LINDA STOCKMAN

47 ORGANIZATION
KIRKWOOD LANDM COMM.

48 DATE
05/88

49 REVISION DATE(S)

615

121 W. Monroe

This building is primarily read as a one-and-a-half story rectangular block with a front-facing gable. The roof-line features a plain projecting boxed cornice. There is an addition projecting from the south elevation toward the rear of the building. This addition has a shed roof. The primary elevation has been altered. The original porch has been removed and a projecting porch room has been added. This room features roll-out metal casement windows, typical of the late 1930's. All of the windows on the original home have been replaced with the roll-out metal casement windows. The windows on that room addition on the rear are double-hung metal sash with two horizontal light over two horizontal lights.

Office of Historic Preservation
P. O. Box 176
Jefferson City, Missouri 65102
CERTIFIED LOCAL GOVERNMENT PROGRAM
HISTORIC INVENTORY - PHASE 3

KIRKWOOD, MISSOURI

Continuation Sheet 121 W. Monroe

43. History and Significance

Permit log notation, 611, 4/2/25--add porch to residence--owner, H. M. Godwin.

*

44. Description of Environment and Outbuildings.

This is a small narrow lot with several large and/or old trees.

OFFICE OF HISTORIC PRESERVATION, P.O. BOX 176, JEFFERSON CITY, MISSOURI 65101

H I S T O R I C I N V E N T O R Y

SLA5018-E2?

1 NO 1622 LOCAL #

2 COUNTY
ST. LOUIS

3. LOCATION OF NEGATIVES
LINDA STOCKMAN

4 PRESENT NAME(S)

5 OTHER NAME(S)

6 SPECIFIC LOCATION
124 W. MONROE

7 CITY OR TOWN
K I R K W O O D, M O

8 SITE PLAN WITH NORTH ARROW

S E E M A P

9 COORDINATES
LOT
LANG

10 SITE X BUILDING — STRUCTURE — OBJECT

11 ON NAT'L REG? (YES/NO) N

12 IS IT ELIBIBLE? (YES/NO)

13 PART OF HIST DIST (YES/NO) N

14 DIST PCTENT (YES/NO)

15 NAME OF ESTABLISHED DISTRICT

16 THEMATIC CATEGORY

17 DATE(S) OR PERIOD
CA 1923

18 STYLE OR DESIGN ECLECTIC
BUNGALOW

19 ARCHITECT OR ENGINEER

20 CONTRACTOR OR BUILDER

21 ORIGINAL USE, IF APPARENT
SINGLE FAMILY RESIDENCE

22 PRESENT USE
COMMERCIAL

23 OWNERSHIP PUBLIC
PRIVATE X

24 OWNER'S NAME & ADDRESS (IF KNOWN)

25 OPEN TO PUBLIC (YES/NO) Y

26 LOCAL CONTACT PERSON OR ORGANIZATION

27 OTHER SURVEYS IN WHICH INCLUDED

28 NO OF STORIES 01.5

29 BASEMENT (Y/N) Y
FULL (Y/N) Y

30 FOUNDATION MATERIAL
CONCRETE BLOCK

31 WALL CONSTRUCTION
FRAME

32 ROOF TYPE & MATERIAL
FRONT GABLE
ASPHALT SHINGLES

33 NO. OF BAYS
FRONT 3 SIDE 6

34 WALL TREATMENT
STUCCO AND ALUMINUM SIDING

35 PLAN SHAPE
IRREGULAR

36 CHANGES (EXPLAIN IN #42) ADDITION X
ALTERED
MOVED

37 CONDITION
INTERIOR
EXTERIOR GOOD

38 PRESERVATION UNDERWAY? (Y/N) N

39 ENDANGERED (YES/NO) N
BY WHAT ?

40 VISIBLE FROM PUBLIC ROAD ? (YES/NO) Y

41 DISTANCE FROM AND FRONTAGE ON ROAD

42 FURTHER DESCRIPTION OF IMPORTANT FEATURES
S E E C O N T I N U A T I O N S H E E T

43 HISTORY AND SIGNIFICANCE
S E E C O N T I N U A T I O N S H E E T

44 DESCRIPTION OF ENVIRONMENT AND OUTBUILDINGS
S E E C O N T I N U A T I O N S H E E T

45 SOURCES OF INFORMATION
S E E C O N T I N U A T I O N S H E E T

P H O T O

46 PREPARED BY
LINDA STOCKMAN

47 ORGANIZATION
KIRKWOOD LANDM COMM.

48 DATE
05/88

49 REVISION DATE(S)

622

124 W. Monroe

This building is primarily read as a one-and-a-half story rectangular block with a front-facing gable. The roof features two large shed dormers on both side elevations. The roof-line features moderately overhanging eaves with exposed rafters. The primary elevation has a three-quarter width windowed in entry porch. The windows of this porch are single-leaf wood casement windows containing multi-lights. The primary entrance contains a single-leaf wood door. The windows are double-hung wood sash with six over one light configurations. There is a large one-and-a-half story addition built across the rear elevation of this building. This addition is clad with horizontal aluminum siding.

Office of Historic Preservation
P. O. Box 176
Jefferson City, Missouri 65102
CERTIFIED LOCAL GOVERNMENT PROGRAM
HISTORIC INVENTORY - PHASE 3

KIRKWOOD, MISSOURI

Continuation Sheet 124 W. Monroe

43. History and Significance

1. Permit log notation, 348, 1923--residence--owner, George H. Bopp.
2. Permit log notation, 328, 8/29/23--garage.

44. Description of Environment and Outbuildings.

This is a moderate size lot. There is an asphalt driveway and parking lot along the eastside and in the rear yard. Thereis a detached one (1) car frame garage in the rear yard.

OFFICE OF HISTORIC PRESERVATION, P.O. BOX 176, JEFFERSON CITY, MISSOURI 65101
H I S T O R I C I N V E N T O R Y

SLA5012-532

1 NO 1621 LOCAL #
2 COUNTY
ST. LOUIS
3.LOCATION OF NEGATIVES
LINDA STOCKMAN

4 PRESENT NAME(S)

5 OTHER NAME(S)

6 SPECIFIC LOCATION
128 W. MONROE

7 CITY OR TOWN
K I R K W O O D, M O

8 SITE PLAN WITH NORTH ARROW
S E E M A P

9 COORDINATES
LOT
LANG

10 SITE STRUCTURE
BUILDING X OBJECT

11 ON NAT'L REG? (YES/NO) N

12 IS IT ELIBIBLE? (YES/NO)

13 PART OF HIST DIST (YES/NO) N

14 DIST POTENT (YES/NO)

15 NAME OF ESTABLISHED DISTRICT

16 THEMATIC CATEGORY

17 DATE(S) OR PERIOD
CA 1920

18 STYLE OR DESIGN ECLECTIC
BUNGALOW

19 ARCHITECT OR ENGINEER

20 CONTRACTOR OR BUILDER

21 ORIGINAL USE, IF APPARENT
SINGLE FAMILY RESIDENCE

22 PRESENT USE
COMMERCIAL

23 OWNERSHIP PUBLIC
PRIVATE X

24 OWNER'S NAME & ADDRESS (IF KNOWN)

25 OPEN TO PUBLIC (YES/NO) Y

26 LOCAL CONTACT PERSON OR ORGANIZATION

27 OTHER SURVEYS IN WHICH INCLUDED

28 NO OF STORIES 01.5

29 BASEMENT (Y/N) Y
FULL (Y/N) Y

30 FOUNDATION MATERIAL
CONCRETE

31 WALL CONSTRUCTION
FRAME

32 ROOF TYPE & MATERIAL
SIDE GABLE
ASPHALT SHINGLES

33 NO. OF BAYS
FRONT 3 SIDE 4

34 WALL TREATMENT
ALUMINUM

35 PLAN SHAPE
IRREGULAR

36 CHANGES (EXPLAIN IN #42) ADDITION
ALTERED
MOVED

37 CONDITION
INTERIOR
EXTERIOR GOOD

38 PRESERVATION UNDERWAY? (Y/N) N

39 ENDANGERED (YES/NO) N
BY WHAT ?

40 VISIBLE FROM PUBLIC ROAD ? (YES/NO) Y

41 DISTANCE FROM AND FRONTAGE ON ROAD

42 FURTHER DESCRIPTION OF IMPORTANT FEATURES
S E E C O N T I N U A T I O N S H E E T

43 HISTORY AND SIGNIFICANCE
S E E C O N T I N U A T I O N S H E E T

44 DESCRIPTION OF ENVIRONMENT AND OUTBUILDINGS
S E E C O N T I N U A T I O N S H E E T

45 SOURCES OF INFORMATION
S E E C O N T I N U A T I O N S H E E T

P H O T O

46 PREPARED BY
LINDA STOCKMAN

47 ORGANIZATION
KIRKWOOD LANDM COMM.

48 DATE
05/88

49 REVISION DATE(S)

621

128 W. Monroe

This building is primarily read as a one-and-a-half story rectangular block with side gables. The roof-line features moderately overhanging eaves. There is a long shed dormer on the primary elevation. The primary entrance is central. It contains a single-leaf multi-light door. The entrance also features a gabled hood supported by wood brackets. The windows are double-hung wood sash with six over six light configurations. They feature wide surrounds. There is an enclosed porch projecting from the rear elevation.

Office of Historic Preservation
P. O. Box 176
Jefferson City, Missouri 65102
CERTIFIED LOCAL GOVERNMENT PROGRAM
HISTORIC INVENTORY - PHASE 3

KIRKWOOD, MISSOURI

Continuation Sheet 128 W. Monroe

43. History and Significance

1. Permit log notation, 919, 8/25/26--add to residence--owner J.G. Orth.
2. Permit log notation, 908, -1/20/30(?)--garage.
3. Permit, _____, 9/11/86--remodel and upgrade to commercial--$45,000.00.

44. Description of Environment and Outbuildings.

This is a moderate size lot. There is an asphalt driveway and parking lot along the westside and in the back.

OFFICE OF HISTORIC PRESERVATION, P.O. BOX 176, JEFFERSON CITY, MISSOURI 65101
H I S T O R I C I N V E N T O R Y

SLA5012-5E?

1 NO 1620 LOCAL #
2 COUNTY
ST. LOUIS
3.LOCATION OF NEGATIVES
LINDA STOCKMAN

4 PRESENT NAME(S)

5 OTHER NAME(S)

6 SPECIFIC LOCATION
130 W. MONROE

7 CITY OR TOWN
K I R K W O O D, M O

8 SITE PLAN WITH NORTH ARROW

S E E M A P

9 COORDINATES
LOT
LANG

10 SITE STRUCTURE
BUILDING X OBJECT

11 ON NAT'L REG? (YES/NO) N

12 IS IT ELIBIBLE? (YES/NO)

13 PART OF HIST DIST (YES/NO) N

14 DIST POTENT (YES/NO)

15 NAME OF ESTABLISHED DISTRICT

16 THEMATIC CATEGORY

17 DATE(S) OR PERIOD
CA 1920

18 STYLE OR DESIGN ECLECTIC
DUTCH COLONIAL REVIV

19 ARCHITECT OR ENGINEER

20 CONTRACTOR OR BUILDER

21 ORIGINAL USE, IF APPARENT
SINGLE FAMILY RESIDENCE

22 PRESENT USE
COMMERCIAL

23 OWNERSHIP PUBLIC
PRIVATE X

24 OWNER'S NAME & ADDRESS (IF KNOWN)

25 OPEN TO PUBLIC (YES/NO) N

26 LOCAL CONTACT PERSON OR ORGANIZATION

27 OTHER SURVEYS IN WHICH INCLUDED

28 NO OF STORIES 01.5

29 BASEMENT (Y/N) Y
FULL (Y/N) Y

30 FOUNDATION MATERIAL
CONCRETE

31 WALL CONSTRUCTION
FRAME

32 ROOF TYPE & MATERIAL
SIDE GAMBREL
ASPHALT SHINGLES

33 NO. OF BAYS
FRONT 3 SIDE 2

34 WALL TREATMENT
ALUMINUM

35 PLAN SHAPE
IRREGULAR

36 CHANGES (EXPLAIN IN #42) ADDITION X
ALTERED
MOVED

37 CONDITION
INTERIOR
EXTERIOR GOOD

38 PRESERVATION UNDERWAY? (Y/N) N

39 ENDANGERED (YES/NO) N
BY WHAT ?

40 VISIBLE FROM PUBLIC ROAD ? (YES/NO) Y

41 DISTANCE FROM AND FRONTAGE ON ROAD

42 FURTHER DESCRIPTION OF IMPORTANT FEATURES
S E E C O N T I N U A T I O N S H E E T

43 HISTORY AND SIGNIFICANCE
S E E C O N T I N U A T I O N S H E E T

44 DESCRIPTION OF ENVIRONMENT AND OUTBUILDINGS
S E E C O N T I N U A T I O N S H E E T

45 SOURCES OF INFORMATION
S E E C O N T I N U A T I O N S H E E T

P H O T O

46 PREPARED BY
LINDA STOCKMAN

47 ORGANIZATION
KIRKWOOD LANDM COMM.

48 DATE
05/88

49 REVISION DATE(S)

620

130 W. Monroe

This building is primarily read as a one-and-a-half story rectangular block with side gambrels. There is a two story addition on the rear elevation. The primary elevation features an almost full-width shed dormer. The primary entrance is central. It contains a single-leaf wood door with nine small square lights in the upper one-third of the door. It is covered by an aluminum storm door and topped by a gabled hood supported by heavy wood brackets. The building presents both single-leaf wood casement and double-hung wood sash windows. The sash windows have six over one light configurations. The wood casement windows contain multi-lights.

Office of Historic Preservation
P. O. Box 176
Jefferson City, Missouri 65102
CERTIFIED LOCAL GOVERNMENT PROGRAM
HISTORIC INVENTORY - PHASE 3

KIRKWOOD, MISSOURI

Continuation Sheet 130 W. Monroe

43. History and Significance

44. Description of Environment and Outbuildings.

This is a moderate size lot. There is an asphalt driveway and parking lot along the eastside and in the rear. There is a detached two (2) car frame garage also in the rear yard.

130

OFFICE OF HISTORIC PRESERVATION, P.O. BOX 176, JEFFERSON CITY, MISSOURI 65101
H I S T O R I C I N V E N T O R Y

SLA5018-5UC

1 NO 1616 LOCAL #
2 COUNTY
ST. LOUIS
3. LOCATION OF NEGATIVES
LINDA STOCKMAN

4 PRESENT NAME(S)
KIRKWOOD PROFESSIONAL CENTER

5 OTHER NAME(S)

6 SPECIFIC LOCATION
131 W. MONROE

7 CITY OR TOWN
K I R K W O O D, M O

8 SITE PLAN WITH NORTH ARROW
S E E M A P

9 COORDINATES
LOT
LANG

10 SITE X STRUCTURE OBJECT
BUILDING

11 ON NAT'L REG? (YES/NO) N

12 IS IT ELIBIBLE? (YES/NO)

13 PART OF HIST DIST (YES/NO) N

14 DIST POTENT (YES/NO)

15 NAME OF ESTABLISHED DISTRICT

16 THEMATIC CATEGORY

17 DATE(S) OR PERIOD
CA 1966

18 STYLE OR DESIGN MODERN
CONTEMPORARY

19 ARCHITECT OR ENGINEER
JOCJENHOFFER

20 CONTRACTOR OR BUILDER
ROLLINBACH CORPORATION

21 ORIGINAL USE, IF APPARENT
COMMERCIAL

22 PRESENT USE
COMMERCIAL

23 OWNERSHIP PUBLIC
PRIVATE X

24 OWNER'S NAME & ADDRESS (IF KNOWN)

25 OPEN TO PUBLIC (YES/NO) N

26 LOCAL CONTACT PERSON OR ORGANIZATION

27 OTHER SURVEYS IN WHICH INCLUDED

28 NO OF STORIES 02.0

29 BASEMENT (Y/N) N
FULL (Y/N) N

30 FOUNDATION MATERIAL
CONCRETE

31 WALL CONSTRUCTION
FRAME

32 ROOF TYPE & MATERIAL
FLAT
ROLLED COMPOSITION

33 NO. OF BAYS
FRONT 1 SIDE 8

34 WALL TREATMENT
VERTICAL SIDING AND BRICK
VENEER

35 PLAN SHAPE
RECTANGLE

36 CHANGES (EXPLAIN IN #42) ADDITION
ALTERED
MOVED

37 CONDITION
INTERIOR
EXTERIOR GOOD

38 PRESERVATION UNDERWAY? (Y/N) N

39 ENDANGERED (YES/NO) N
BY WHAT ?

40 VISIBLE FROM PUBLIC ROAD ? (YES/NO) Y

41 DISTANCE FROM AND FRONTAGE ON ROAD

P H O T O

42 FURTHER DESCRIPTION OF IMPORTANT FEATURES
S E E C O N T I N U A T I O N S H E E T

43 HISTORY AND SIGNIFICANCE
S E E C O N T I N U A T I O N S H E E T

44 DESCRIPTION OF ENVIRONMENT AND OUTBUILDINGS
S E E C O N T I N U A T I O N S H E E T

45 SOURCES OF INFORMATION
S E E C O N T I N U A T I O N S H E E T

46 PREPARED BY
LINDA STOCKMAN

47 ORGANIZATION
KIRKWOOD LANDM COMM.

48 DATE
05/88

49 REVISION DATE(S)

616

131 W. Monroe

This building is primarily read as a two-story rectangular block with a flat roof and parapeted end walls. The building faces sideways on the lot, i.e., the office entrances are on its west elevation. The roof-line greatly overhangs forming a covering for a balcony which spans that entire facade. The balcony features plain wrought iron railings. There are four entries onto that balcony. Beneath the balcony is a partially below-ground level which also features four entries. The entries contain single-leaf wood doors with full-length lights. They are topped by a wood panel. The windows are horizontal sliding metal units. They feature a wood panel above and below. The street elevation features a brick veneer surface. On its east end are three vertical decorative elements featuring four vertical rows of permastone, and interspersed between these rows are double rows of ceramic blocks. This lends a decorative element to an otherwise featureless planar wall.

Office of Historic Preservation
P. O. Box 176
Jefferson City, Missouri 65102
CERTIFIED LOCAL GOVERNMENT PROGRAM
HISTORIC INVENTORY - PHASE 3

KIRKWOOD, MISSOURI

Continuation Sheet 131 W. Monroe

43. History and Significance

1. Permit, 7554, 7/18/66--construct masonry office building --owner Kirkwood Professional Center; builder, Rollenbach Corp.; architect, Jacjenhoffer (8129 Delmar).

2. Permit, 08574, 7/21/71--remodel inside of office building--owner, Sidney Wagner.

44. Description of Environment and Outbuildings.

There is an asphalt driveway and parking lot to the west of the building.

OFFICE OF HISTORIC PRESERVATION, P.O. BOX 176, JEFFERSON CITY, MISSOURI 65101
H I S T O R I C I N V E N T O R Y

SLA5018-541

1 NO 1619 LOCAL #
2 COUNTY
ST. LOUIS
3. LOCATION OF NEGATIVES
LINDA STOCKMAN

4 PRESENT NAME(S)

5 OTHER NAME(S)

6 SPECIFIC LOCATION
132 W. MONROE

7 CITY OR TOWN
K I R K W O O D, M O

8 SITE PLAN WITH NORTH ARROW
S E E M A P

9 COORDINATES
LOT
LANG

10 SITE / STRUCTURE
BUILDING X / OBJECT

11 ON NAT'L REG? (YES/NO) N

12 IS IT ELIBIBLE? (YES/NO)

13 PART OF HIST DIST (YES/NO) N

14 DIST POTENT (YES/NO)

15 NAME OF ESTABLISHED DISTRICT

16 THEMATIC CATEGORY

17 DATE(S) OR PERIOD
CA 1926

18 STYLE OR DESIGN ECLECTIC
BUNGALOW

19 ARCHITECT OR ENGINEER

20 CONTRACTOR OR BUILDER

21 ORIGINAL USE, IF APPARENT
SINGLE FAMILY RESIDENCE

22 PRESENT USE
COMMERCIAL

23 OWNERSHIP PUBLIC
PRIVATE X

24 OWNER'S NAME & ADDRESS (IF KNOWN)

25 OPEN TO PUBLIC (YES/NO) Y

26 LOCAL CONTACT PERSON OR ORGANIZATION

27 OTHER SURVEYS IN WHICH INCLUDED

28 NO OF STORIES 01.5

29 BASEMENT (Y/N) Y
FULL (Y/N) Y

30 FOUNDATION MATERIAL
CONCRETE

31 WALL CONSTRUCTION
FRAME

32 ROOF TYPE & MATERIAL
SIDE GABLE
ASPHALT SHINGLES

33 NO. OF BAYS
FRONT 3 SIDE 4

34 WALL TREATMENT
STUCCO

35 PLAN SHAPE
IRREGULAR

36 CHANGES (EXPLAIN IN #42) ADDITION
ALTERED
MOVED

37 CONDITION
INTERIOR
EXTERIOR GOOD

38 PRESERVATION UNDERWAY? (Y/N) N

39 ENDANGERED (YES/NO) N
BY WHAT ?

40 VISIBLE FROM PUBLIC ROAD ? (YES/NO) Y

41 DISTANCE FROM AND FRONTAGE ON ROAD

42 FURTHER DESCRIPTION OF IMPORTANT FEATURES
S E E C O N T I N U A T I O N S H E E T

43 HISTORY AND SIGNIFICANCE
S E E C O N T I N U A T I O N S H E E T

44 DESCRIPTION OF ENVIRONMENT AND OUTBUILDINGS
S E E C O N T I N U A T I O N S H E E T

45 SOURCES OF INFORMATION
S E E C O N T I N U A T I O N S H E E T

P H O T O

46 PREPARED BY
LINDA STOCKMAN

47 ORGANIZATION
KIRKWOOD LANDM COMM.

48 DATE
05/88

49 REVISION DATE(S)

619

132 W. Monroe

This building is primarily read as a one-and-a-half story rectangular block with side gables. The roof-line features widely overhanging eaves. The primary elevation features a long shed dormer and a projecting entrance. The entrance has a gabled roof and contains a single-leaf wood panel door with a leaded rectangular light about half-way up the door. The windows are double-hung wood sash with multi-lights in both sash. They feature brick soldier-course sills on the stucco-clad wall surfaces and wood lug sills in the dormer. There is a projecting porch on the rear elevation of this building.

Office of Historic Preservation
P. O. Box 176
Jefferson City, Missouri 65102
CERTIFIED LOCAL GOVERNMENT PROGRAM
HISTORIC INVENTORY - PHASE 3

KIRKWOOD, MISSOURI

Continuation Sheet 132 W. Monroe

43. History and Significance

1. Permit log notation, 995, 12/10/26--residence--owner, Dan Coleman/
2. Application for commercial occupancy--10/31/85.

44. Description of Environment and Outbuildings.

This is a moderate size lot. The front, west side and rear yards have been surfaced with asphalt.

OFFICE OF HISTORIC PRESERVATION, P.O. BOX 176, JEFFERSON CITY, MISSOURI 65101

H I S T O R I C I N V E N T O R Y

SLHPSC 12-542

1 NO 1617 LOCAL #

2 COUNTY
ST. LOUIS

3.LOCATION OF NEGATIVES
LINDA STOCKMAN

4 PRESENT NAME(S)

5 OTHER NAME(S)

6 SPECIFIC LOCATION
135 W. MONROE

7 CITY OR TOWN
K I R K W O O D, M O

8 SITE PLAN WITH NORTH ARROW

S E E M A P

9 COORDINATES
LOT
LANG

10 SITE X STRUCTURE BUILDING OBJECT

11 ON NAT'L REG? (YES/NO) N

12 IS IT ELIBIBLE? (YES/NO)

13 PART OF HIST DIST (YES/NO) N

14 DIST POTENT (YES/NO)

15 NAME OF ESTABLISHED DISTRICT

16 THEMATIC CATEGORY

17 DATE(S) OR PERIOD
CA 1890

18 STYLE OR DESIGN NATIONAL FOLK

19 ARCHITECT OR ENGINEER

20 CONTRACTOR OR BUILDER

21 ORIGINAL USE, IF APPARENT
SINGLE FAMILY RESIDENCE

22 PRESENT USE
SINGLE FAMILY RESIDENCE

23 OWNERSHIP PUBLIC
PRIVATE X

24 OWNER'S NAME & ADDRESS (IF KNOWN)

25 OPEN TO PUBLIC (YES/NO) N

26 LOCAL CONTACT PERSON OR ORGANIZATION

27 OTHER SURVEYS IN WHICH INCLUDED

28 NO OF STORIES 02.0

29 BASEMENT (Y/N) Y
FULL (Y/N) Y

30 FOUNDATION MATERIAL
CONCRETE

31 WALL CONSTRUCTION
FRAME

32 ROOF TYPE & MATERIAL
FRONT GABLE
ASPHALT SHINGLES

33 NO. OF BAYS
FRONT 2 SIDE 2

34 WALL TREATMENT
PAINTED SHINGLES

35 PLAN SHAPE
IRREGULAR

36 CHANGES (EXPLAIN IN #42) ADDITION X
ALTERED
MOVED

37 CONDITION
INTERIOR
EXTERIOR GOOD

38 PRESERVATION UNDERWAY? (Y/N) N

39 ENDANGERED (YES/NO) N
BY WHAT ?

40 VISIBLE FROM PUBLIC ROAD ? (YES/NO) Y

41 DISTANCE FROM AND FRONTAGE ON ROAD

P H O T O

42 FURTHER DESCRIPTION OF IMPORTANT FEATURES
S E E C O N T I N U A T I O N S H E E T

43 HISTORY AND SIGNIFICANCE
S E E C O N T I N U A T I O N S H E E T

44 DESCRIPTION OF ENVIRONMENT AND OUTBUILDINGS
S E E C O N T I N U A T I O N S H E E T

45 SOURCES OF INFORMATION
S E E C O N T I N U A T I O N S H E E T

46 PREPARED BY
LINDA STOCKMAN

47 ORGANIZATION
KIRKWOOD LANDM COMM.

48 DATE
05/88

49 REVISION DATE(S)

617

135 W. Monroe

This building is primarily read as a two story rectangular block with a front-facing gable. The roof-line features a plain projecting boxed cornice with regularly spaced pairs of decorative wood brackets. There is a small primary entry porch. The porch features a hip roof, plain wood posts, turned wood frieze and jigsaw spandrels. The primary entrance contains a single-leaf wood panel door which is covered by an aluminum storm door and topped by a transom divided into three lights. The windows are double-hung wood sash with six over six light configurations. They feature wide molded surrounds with narrow wood lug sills. The windows also have working wood shutters. There is a projecting open frame porch on the rear elevation as well as a one story room addition.

Office of Historic Preservation
P. O. Box 176
Jefferson City, Missouri 65102
CERTIFIED LOCAL GOVERNMENT PROGRAM
HISTORIC INVENTORY - PHASE 3

KIRKWOOD, MISSOURI

Continuation Sheet 135 W. Monroe

43. History and Significance

*

44. Description of Environment and Outbuildings.

This is a moderate size lot with a few large and/or old trees.

133

OFFICE OF HISTORIC PRESERVATION, P.O. BOX 176, JEFFERSON CITY, MISSOURI 65101
HISTORIC INVENTORY

1 NC 1613 LOCAL #
2 COUNTY
ST. LOUIS
3.LOCATION OF NEGATIVES
LINDA STOCKMAN

4 PRESENT NAME(S)

5 OTHER NAME(S)

6 SPECIFIC LOCATION
139 W. MONROE

7 CITY OR TOWN
KIRKWOOD, MO

8 SITE PLAN WITH NORTH ARROW
SEE MAP

9 COORDINATES
LOT
LANG

10 SITE X STRUCTURE
BUILDING OBJECT

11 ON NAT'L REG? (YES/NO) N

12 IS IT ELIBIBLE? (YES/NO)

13 PART OF HIST DIST (YES/NO) N

14 DIST PCTENT (YES/NO)

15 NAME OF ESTABLISHED DISTRICT

16 THEMATIC CATEGORY

17 DATE(S) OR PERIOD
CA 1870

18 STYLE OR DESIGN NATIONAL FOLK

19 ARCHITECT OR ENGINEER

20 CONTRACTOR OR BUILDER

21 ORIGINAL USE, IF APPARENT
SINGLE FAMILY RESIDENCE

22 PRESENT USE
COMMERCIAL

23 OWNERSHIP PUBLIC
PRIVATE X

24 OWNER'S NAME & ADDRESS (IF KNOWN)

25 OPEN TO PUBLIC (YES/NO) Y

26 LOCAL CONTACT PERSON OR ORGANIZATION

27 OTHER SURVEYS IN WHICH INCLUDED

28 NO OF STORIES 01.5

29 BASEMENT (Y/N) Y
FULL (Y/N) Y

30 FOUNDATION MATERIAL
STONE AND CONCRETE

31 WALL CONSTRUCTION
FRAME

32 ROOF TYPE & MATERIAL
SIDE GABLE
ASPHALT SHINGLES

33 NO. OF BAYS
FRONT 3 SIDE 2

34 WALL TREATMENT
VINYL SIDING

35 PLAN SHAPE
IRREGULAR

36 CHANGES (EXPLAIN IN #42) ADDITION X
ALTERED
MOVED

37 CONDITION
INTERIOR
EXTERIOR GOOD

38 PRESERVATION UNDERWAY? (Y/N) N

39 ENDANGERED (YES/NO) N
BY WHAT ?

40 VISIBLE FROM PUBLIC ROAD ? (YES/NO) Y

41 DISTANCE FROM AND FRONTAGE ON ROAD

PHOTO

42 FURTHER DESCRIPTION OF IMPORTANT FEATURES
SEE CONTINUATION SHEET

43 HISTORY AND SIGNIFICANCE
SEE CONTINUATION SHEET

44 DESCRIPTION OF ENVIRONMENT AND OUTBUILDINGS
SEE CONTINUATION SHEET

45 SOURCES OF INFORMATION
SEE CONTINUATION SHEET

46 PREPARED BY
LINDA STOCKMAN

47 ORGANIZATION
KIRKWOOD LANDM COMM.

48 DATE
05/88

49 REVISION DATE(S)

618

139 W. Monroe

Originally this building was a one-and-a-half story "I-house". It featured a side gable roof with a secondary intersecting gable on the primary elevation. The roof-line features a projecting boxed cornice whose soffit is covered with aluminum material. The home has been added on to. There is a two story addition across the rear with a shed roof, and added on to the rear of that addition, is a one story room addition. The windows of the original structure are double-hung wood sash with multi-lights in both sash. The windows have wide surrounds with narrow wood lug sills. These have been covered with aluminum material. There is a primary entrance porch which features a flat roof supported by plain wood posts. The primary entrance contains a single-leaf wood door with a large rectangular light in the upper one-half. It is covered by an aluminum storm door and is topped by a transom divided into two lights.

Office of Historic Preservation
P. O. Box 176
Jefferson City, Missouri 65102
CERTIFIED LOCAL GOVERNMENT PROGRAM
HISTORIC INVENTORY - PHASE 3

KIRKWOOD, MISSOURI

Continuation Sheet 139 W. Monroe

43. History and Significance

Permit log notation, 376, 12/20 2(?)--add to residence--owner, Mrs. Mary Shea.

*, ***

44. Description of Environment and Outbuildings.

This is a moderate size lot. There is an asphalt driveway and parking lot to the east and north of the building.

PIERCE
HOUSE
Antiques
821-5140
139
PIZZA HOUSE

OFFICE OF HISTORIC PRESERVATION, P.O. BOX 176, JEFFERSON CITY, MISSOURI 65101

H I S T O R I C I N V E N T O R Y

544

1 NO 1585 LOCAL #

2 COUNTY
ST. LOUIS

3. LOCATION OF NEGATIVES
LINDA STOCKMAN

4 PRESENT NAME(S)

5 OTHER NAME(S)

6 SPECIFIC LOCATION
202 W. MONROE

7 CITY OR TOWN
K I R K W O O D, M O

8 SITE PLAN WITH NORTH ARROW

S E E M A P

9 COORDINATES
LOT
LANG

10 SITE X / STRUCTURE
BUILDING / OBJECT

11 ON NAT'L REG? (YES/NO) N

12 IS IT ELIBIBLE? (YES/NO)

13 PART OF HIST DIST (YES/NO) N

14 DIST POTENT (YES/NO)

15 NAME OF ESTABLISHED DISTRICT

16 THEMATIC CATEGORY

17 DATE(S) OR PERIOD
CA 1885

18 STYLE OR DESIGN VICTORIAN
QUEEN ANNE

19 ARCHITECT OR ENGINEER

20 CONTRACTOR OR BUILDER

21 ORIGINAL USE, IF APPARENT
SINGLE FAMILY RESIDENCE

22 PRESENT USE
SINGLE FAMILY RESIDENCE

23 OWNERSHIP PUBLIC / PRIVATE X

24 OWNER'S NAME & ADDRESS (IF KNOWN)

25 OPEN TO PUBLIC (YES/NO) N

26 LOCAL CONTACT PERSON OR ORGANIZATION

27 OTHER SURVEYS IN WHICH INCLUDED

28 NO OF STORIES 02.5

29 BASEMENT (Y/N) Y
FULL (Y/N) Y

30 FOUNDATION MATERIAL
STONE

31 WALL CONSTRUCTION
FRAME

32 ROOF TYPE & MATERIAL
MULTIPLE GABLES
ASPHALT SHINGLES

33 NO. OF BAYS
FRONT 2 SIDE 2

34 WALL TREATMENT
WOOD HORIZONTAL LAP SIDIN

35 PLAN SHAPE
IRREGULAR

36 CHANGES (EXPLAIN IN #42) ADDITION / ALTERED / MOVED

37 CONDITION
INTERIOR
EXTERIOR GOOD

38 PRESERVATION UNDERWAY? (Y/N)

39 ENDANGERED (YES/NO) N
BY WHAT ?

40 VISIBLE FROM PUBLIC ROAD ? (YES/NO) Y

41 DISTANCE FROM AND FRONTAGE ON

42 FURTHER DESCRIPTION OF IMPORTANT FEATURES
S E E C O N T I N U A T I O N S H E E T

43 HISTORY AND SIGNIFICANCE
S E E C O N T I N U A T I O N S H E E T

44 DESCRIPTION OF ENVIRONMENT AND OUTBUILDINGS
S E E C O N T I N U A T I O N S H E E T

45 SOURCES OF INFORMATION
S E E C O N T I N U A T I O N S H E E T

P H O T O

46 PREPARED BY
LINDA STOCKMAN

47 ORGANIZATION
KIRKWOOD LANDM COMM.

48 DATE
05/88

49 REVISION DAT

585

202 W. Monroe

As is typical of other Queen Ann structures in Kirkwood, this building features a complex roof-line, two story projecting gabled bays, a wrap around veranda, and the use of varied siding material. There is a two story three-sided bay projecting from the primary elevation as well as a two story three-sided bay projecting from the east elevation. The gables are pedimented. The area of the gables features fishscale shingles. The primary house gable is boxed at its peak featuring regularly spaced wood brackets. The primary entry porch is wrap-around featuring wood tuscan style columns and a turned wood balustrade. The primary entrance contains a single-leaf wood door with leaded art glass in the upper half. It is covered by an aluminum storm door. The door is flanked by one-third length sidelights. For the most part, the windows on the building are double-hung wood sash with one over one light configurations. The building also features single-leaf wood casement windows containing single lights. There is a two story projecting porch wing on the rear elevation. The west end of both levels are enclosed porch rooms. The roof-line features a plain projecting boxed cornice and two small hipped dormers on its west elevation.

Office of Historic Preservation
P. O. Box 176
Jefferson City, Missouri 65102
CERTIFIED LOCAL GOVERNMENT PROGRAM
HISTORIC INVENTORY - PHASE 3

KIRKWOOD, MISSOURI

Continuation Sheet 202 W. Monroe

43. History and Significance

*

44. Description of Environment and Outbuildings.

This is a large corner lot. The rear yard is enclosed by a picket fence. There is a detached 2-car frame garage in the rear yard.

OFFICE OF HISTORIC PRESERVATION, P.O. BOX 176, JEFFERSON CITY, MISSOURI 65101
HISTORIC INVENTORY

SURVEY - 345

1 NO 1586 LOCAL #
2 COUNTY
ST. LOUIS
3.LOCATION OF NEGATIVES
LINDA STOCKMAN

4 PRESENT NAME(S)

5 OTHER NAME(S)

6 SPECIFIC LOCATION
212 E. MONROE

7 CITY OR TOWN
K I R K W O O D, M O

8 SITE PLAN WITH NORTH ARROW
S E E M A P

9 COORDINATES
LOT
LANG

10 SITE X STRUCTURE
BUILDING OBJECT

11 ON NAT'L REG? (YES/NO) N

12 IS IT ELIBIBLE? (YES/NO)

13 PART OF HIST DIST (YES/NO) N

14 DIST POTENT (YES/NO)

15 NAME OF ESTABLISHED DISTRICT

16 THEMATIC CATEGORY

17 DATE(S) OR PERIOD
CA 1885

18 STYLE OR DESIGN VICTORIAN
QUEEN ANNE

19 ARCHITECT OR ENGINEER

20 CONTRACTOR OR BUILDER

21 ORIGINAL USE, IF APPARENT
SINGLE FAMILY RESIDENCE

22 PRESENT USE
SINGLE FAMILY RESIDENCE

23 OWNERSHIP PUBLIC
PRIVATE X

24 OWNER'S NAME & ADDRESS (IF KNOWN)

25 OPEN TO PUBLIC (YES/NO) N

26 LOCAL CONTACT PERSON OR ORGANIZATION

27 OTHER SURVEYS IN WHICH INCLUDED

28 NO OF STORIES 02.5

29 BASEMENT (Y/N) Y
FULL (Y/N) Y

30 FOUNDATION MATERIAL
STONE

31 WALL CONSTRUCTION
FRAME

32 ROOF TYPE & MATERIAL
SIDE GABLE
ASPHALT SHINGLES

33 NO. OF BAYS
FRONT 2 SIDE 3

34 WALL TREATMENT
WOOD HORIZONTAL LAP SIDING

35 PLAN SHAPE
IRREGULAR

36 CHANGES (EXPLAIN IN #42) ADDITION
ALTERED
MOVED

37 CONDITION
INTERIOR
EXTERIOR GOOD

38 PRESERVATION UNDERWAY? (Y/N) N

39 ENDANGERED (YES/NO) N
BY WHAT ?

40 VISIBLE FROM PUBLIC ROAD ? (YES/NO) Y

41 DISTANCE FROM AND FRONTAGE ON ROAD

42 FURTHER DESCRIPTION OF IMPORTANT FEATURES
S E E C O N T I N U A T I O N S H E E T

43 HISTORY AND SIGNIFICANCE
S E E C O N T I N U A T I O N S H E E T

44 DESCRIPTION OF ENVIRONMENT AND OUTBUILDINGS
S E E C O N T I N U A T I O N S H E E T

45 SOURCES OF INFORMATION
S E E C O N T I N U A T I O N S H E E T

P H O T O

46 PREPARED BY
LINDA STOCKMAN

47 ORGANIZATION
KIRKWOOD LANDM COMM.

48 DATE
05/88

49 REVISION DATE(S)

586

212 W. Monroe

As is typical of other Queen Ann structures in the Kirkwood area, this building features a complex roof-line. The roof has side gables. The peaks of the primary house gables are boxed, featuring regularly spaced wood brackets. The home also features a small gabled dormer on the primary elevation. There are two two story projecting bays. These are pedimented gabled bays, one is on the primary elevation and the other is on the east elevation. All gables on the home are pedimented. There is a wrap-around entry porch with stylized fluted wood posts and a turned wood balustrade. The primary entry contains a single-leaf wood door with a circular beveled glass in the upper half. It is covered by an aluminum storm door and topped by a wood transom. The windows are double-hung wood sash with one over one light configurations. They feature wide wood surrounds and narrow wood lug sills. There is a large screened-in porch projecting from the rear elevation of this building.

Office of Historic Preservation
P. O. Box 176
Jefferson City, Missouri 65102
CERTIFIED LOCAL GOVERNMENT PROGRAM
HISTORIC INVENTORY - PHASE 3

KIRKWOOD, MISSOURI

Continuation Sheet 212 W. Monroe

43. History and Significance

Permit log notation #305, 7/30/23 - garage - owner, John Cronin.

*

44. Description of Environment and Outbuildings.

This is a large lot with several large trees. There is a detached 2-car frame garage in the rear yard.

OFFICE OF HISTORIC PRESERVATION, P.O. BOX 176, JEFFERSON CITY, MISSOURI 65101

HISTORIC INVENTORY

SLA5217-5416

1 NC 1587 LOCAL #
2 COUNTY
ST. LOUIS
3. LOCATION OF NEGATIVES
LINDA STOCKMAN

4 PRESENT NAME(S)

5 OTHER NAME(S)

6 SPECIFIC LOCATION
220 W. MONROE

7 CITY OR TOWN
KIRKWOOD, MO

8 SITE PLAN WITH NORTH ARROW
SEE MAP

9 COORDINATES
LOT
LANG

10 SITE X STRUCTURE
BUILDING OBJECT

11 ON NAT'L REG? (YES/NO) N

12 IS IT ELIBIBLE? (YES/NO)

13 PART OF HIST DIST (YES/NO) N

14 DIST POTENT (YES/NO)

15 NAME OF ESTABLISHED DISTRICT

16 THEMATIC CATEGORY

17 DATE(S) OR PERIOD
CA 1885

18 STYLE OR DESIGN VICTORIAN
QUEEN ANNE

19 ARCHITECT OR ENGINEER

20 CONTRACTOR OR BUILDER

21 ORIGINAL USE, IF APPARENT
SINGLE FAMILY RESIDENCE

22 PRESENT USE
SINGLE FAMILY RESIDENCE

23 OWNERSHIP PUBLIC
PRIVATE X

24 OWNER'S NAME & ADDRESS (IF KNOWN)

25 OPEN TO PUBLIC (YES/NO) N

26 LOCAL CONTACT PERSON OR ORGANIZATION

27 OTHER SURVEYS IN WHICH INCLUDED

28 NO OF STORIES 02.5

29 BASEMENT (Y/N) Y
FULL (Y/N) Y

30 FOUNDATION MATERIAL
STONE

31 WALL CONSTRUCTION
FRAME

32 ROOF TYPE & MATERIAL
FRONT GABLE
ASPHALT SHINGLES

33 NO. OF BAYS
FRONT 2 SIDE 3

34 WALL TREATMENT
ALUMINUM HORIZONTAL LAP SIDING

35 PLAN SHAPE
IRREGULAR

36 CHANGES (EXPLAIN IN #42) ADDITION
ALTERED
MOVED

37 CONDITION
INTERIOR
EXTERIOR GOOD

38 PRESERVATION UNDERWAY? (Y/N) N

39 ENDANGERED (YES/NO) N
BY WHAT ?

40 VISIBLE FROM PUBLIC ROAD ? (YES/NO) Y

41 DISTANCE FROM AND FRONTAGE ON ROAD

42 FURTHER DESCRIPTION OF IMPORTANT FEATURES
SEE CONTINUATION SHEET

43 HISTORY AND SIGNIFICANCE
SEE CONTINUATION SHEET

44 DESCRIPTION OF ENVIRONMENT AND OUTBUILDINGS
SEE CONTINUATION SHEET

45 SOURCES OF INFORMATION
SEE CONTINUATION SHEET

PHOTO

46 PREPARED BY
LINDA STOCKMAN

47 ORGANIZATION
KIRKWOOD LANDM COMM.

48 DATE
05/88

49 REVISION DATE(S)

587

220 W. Monroe

As is typical of other Queen Ann structures in the Kirkwood area, this building features a complex roof-line with multiple gables. There are two projecting two story gabled bays, one on the primary elevation and one on the east elevation. The home features a small gabled dormer also on the east elevation. There is a projecting decorative form above the attic level window on the primary elevation. This form is reminiscent of the gable structure. All gables are pedimented. The primary elevation features a wrap-around veranda with tuscan style wood columns and a turned wood balustrade. There is a small secondary gable which interrupts that veranda's roof-line. This is in place directly over the primary entrance. The primary entrance contains a single-leaf wood door with a single rectangular glass in the upper half. It is flanked with fluted wood pilasters and topped by a wood entablature. Directly to the west of the door is a single-leaf wood casement window with multi-lights of irregular shape. The windows, for the most part, are double-hung wood sash with one over one light configurations. The windows on the primary elevation feature decorative shutters. The surrounds and sills have been covered with aluminum siding material. There is an open-frame porch projecting from the rear elevation of this building. There is also a projecting room addition on the rear elevation of this building. It features a shed roof.

Office of Historic Preservation
P. O. Box 176
Jefferson City, Missouri 65102
CERTIFIED LOCAL GOVERNMENT PROGRAM
HISTORIC INVENTORY - PHASE 3

KIRKWOOD, MISSOURI

Continuation Sheet 220 W. Monroe

43. History and Significance

Permit #2567, 5/4/53 - 2-car frame garage - owner, Denis Phelan.

*

44. Description of Environment and Outbuildings.

This is a large lot. The rear yard is enclosed by a picket fence. There is a detached 2-car frame garage in the rear yard.

OFFICE OF HISTORIC PRESERVATION, P.O. BOX 176, JEFFERSON CITY, MISSOURI 65101

H I S T O R I C I N V E N T O R Y

SLA5C17-5U7

1 NO 1596 LOCAL #

2 COUNTY
ST. LOUIS

3.LOCATION OF NEGATIVES
LINDA STOCKMAN

4 PRESENT NAME(S)

5 OTHER NAME(S)

6 SPECIFIC LOCATION
223 W. MONROE

7 CITY OR TOWN
K I R K W O O D, M O

8 SITE PLAN WITH NORTH ARROW

S E E M A P

9 COORDINATES
LOT
LANG

10 SITE STRUCTURE
BUILDING X OBJECT

11 ON NAT'L REG? (YES/NO) N

12 IS IT ELIBIBLE? (YES/NO)

13 PART OF HIST DIST (YES/NO) N

14 DIST POTENT (YES/NO)

15 NAME OF ESTABLISHED DISTRICT

16 THEMATIC CATEGORY

17 DATE(S) OR PERIOD
CA 1920

18 STYLE OR DESIGN ECLECTIC
BUNGALOW

19 ARCHITECT OR ENGINEER

20 CONTRACTOR OR BUILDER

21 ORIGINAL USE, IF APPARENT
SINGLE FAMILY RESIDENCE

22 PRESENT USE
SINGLE FAMILY RESIDENCE

23 OWNERSHIP PUBLIC
PRIVATE X

24 OWNER'S NAME & ADDRESS (IF KNOWN)

25 OPEN TO PUBLIC (YES/NO) N

26 LOCAL CONTACT PERSON OR ORGANIZATION

27 OTHER SURVEYS IN WHICH INCLUDED

28 NO OF STORIES 01.5

29 BASEMENT (Y/N) Y
FULL (Y/N) Y

30 FOUNDATION MATERIAL
CONCRETE

31 WALL CONSTRUCTION
FRAME

32 ROOF TYPE & MATERIAL
SIDE GABLE
ASPHALT SHINGLES

33 NO. OF BAYS
FRONT 3 SIDE 4

34 WALL TREATMENT
STUCCO

35 PLAN SHAPE
IRREGULAR

36 CHANGES (EXPLAIN IN #42) ADDITION
ALTERED
MOVED

37 CONDITION
INTERIOR
EXTERIOR GOOD

38 PRESERVATION UNDERWAY? (Y/N) N

39 ENDANGERED (YES/NO) N
BY WHAT ?

40 VISIBLE FROM PUBLIC ROAD ? (YES/NO) Y

41 DISTANCE FROM AND FRONTAGE ON ROAD

P H O T O

42 FURTHER DESCRIPTION OF IMPORTANT FEATURES
S E E C O N T I N U A T I O N S H E E T

43 HISTORY AND SIGNIFICANCE
S E E C O N T I N U A T I O N S H E E T

44 DESCRIPTION OF ENVIRONMENT AND OUTBUILDINGS
S E E C O N T I N U A T I O N S H E E T

45 SOURCES OF INFORMATION
S E E C O N T I N U A T I O N S H E E T

46 PREPARED BY
LINDA STOCKMAN

47 ORGANIZATION
KIRKWOOD LANDM COMM.

48 DATE
05/88

49 REVISION DATE(S)

596

223 W. Monroe

This building is primarily read as a one-and-a-half story rectangular block with side gables. The roof-line features widely overhanging eaves with exposed rafters. The primary elevation features a large shed dormer and a full-width entry porch. The entry porch features stucco posts with a stuccoed balustrade. The primary entry is central. It contains a single-leaf wood door with six lights in the upper one-third. The windows on the first level are double-hung wood sash with four over one light configurations. The dormer windows are double-hung metal sash with one over one light configurations. There is a screened-in porch projecting from the east elevation of this building.

Office of Historic Preservation
P. O. Box 176
Jefferson City, Missouri 65102
CERTIFIED LOCAL GOVERNMENT PROGRAM
HISTORIC INVENTORY - PHASE 3

KIRKWOOD, MISSOURI

Continuation Sheet 223 W. Monroe

43. History and Significance

Permit log notation #1775, 4/2/30 - garage - owner, Miss P. Frenzer.

44. Description of Environment and Outbuildings.

This is a moderate-size lot. There is a detached 1-car frame garage in the rear yard.

221

OFFICE OF HISTORIC PRESERVATION, P.O. BOX 176, JEFFERSON CITY, MISSOURI 65101
H I S T O R I C I N V E N T O R Y

SLHSC18-548

1 NO 1595 LOCAL #
2 COUNTY
ST. LOUIS
3. LOCATION OF NEGATIVES
LINDA STOCKMAN

4 PRESENT NAME(S)

5 OTHER NAME(S)

6 SPECIFIC LOCATION
225 W. MONROE

7 CITY OR TOWN
K I R K W O O D, M O

8 SITE PLAN WITH NORTH ARROW
S E E M A P

16 THEMATIC CATEGORY

17 DATE(S) OR PERIOD
CA 1915

18 STYLE OR DESIGN ECLECTIC
AMERICAN FOUR SQUARE

19 ARCHITECT OR ENGINEER

20 CONTRACTOR OR BUILDER

21 ORIGINAL USE, IF APPARENT
SINGLE FAMILY RESIDENCE

22 PRESENT USE
SINGLE FAMILY RESIDENCE

23 OWNERSHIP PUBLIC
PRIVATE X

24 OWNER'S NAME & ADDRESS (IF KNOWN)

25 OPEN TO PUBLIC (YES/NO) N

26 LOCAL CONTACT PERSON OR ORGANIZATION

27 OTHER SURVEYS IN WHICH INCLUDED

28 NO OF STORIES 02.5

29 BASEMENT (Y/N) Y
FULL (Y/N) Y

30 FOUNDATION MATERIAL
CONCRETE

31 WALL CONSTRUCTION
MASONRY

32 ROOF TYPE & MATERIAL
HIP
ASPHALT SHINGLES

33 NO. OF BAYS
FRONT 2 SIDE 3

34 WALL TREATMENT
BRICK

35 PLAN SHAPE
IRREGULAR

36 CHANGES (EXPLAIN IN #42) ADDITION
ALTERED
MOVED

37 CONDITION
INTERIOR
EXTERIOR GOOD

38 PRESERVATION UNDERWAY? (Y/N) N

39 ENDANGERED (YES/NO) N
BY WHAT ?

40 VISIBLE FROM PUBLIC ROAD ?
(YES/NO) Y

41 DISTANCE FROM AND FRONTAGE ON ROAD

P H O T O

9 COORDINATES
LOT
LANG

10 SITE STRUCTURE
BUILDING X OBJECT

11 ON NAT'L REG? (YES/NO) N

12 IS IT ELIBIBLE? (YES/NO)

13 PART OF HIST DIST (YES/NO) N

14 DIST POTENT (YES/NO)

15 NAME OF ESTABLISHED DISTRICT

42 FURTHER DESCRIPTION OF IMPORTANT FEATURES
S E E C O N T I N U A T I O N S H E E T

43 HISTORY AND SIGNIFICANCE
S E E C O N T I N U A T I O N S H E E T

44 DESCRIPTION OF ENVIRONMENT AND OUTBUILDINGS
S E E C O N T I N U A T I O N S H E E T

45 SOURCES OF INFORMATION
S E E C O N T I N U A T I O N S H E E T

46 PREPARED BY
LINDA STOCKMAN

47 ORGANIZATION
KIRKWOOD LANDM COMM.

48 DATE
05/88

49 REVISION DATE(S)

595

225 W. Monroe

This building is primarily read as a two-and-a-half story rectangular box with a hip roof. The roof-line features greatly overhanging boxed eaves. There is a large hip dormer on the primary elevation. The primary elevation also features a full-width veranda. The veranda has stylized wood posts which extend to the ground. The original porch floor has been removed. The wall area that would have been beneath the porch floor has been covered by a wood picket fence style material. The primary entry is off-center. It contains a single-leaf wood door which features wide fluted surrounds with decorative circular motifs at the corners. There is a concrete stoop with stairs and wrought iron railings in place for this entry. Directly to the west of the entry is a single-leaf wood casement window featuring leaded art glass. The windows are double-hung wood sash with either four over one or five over one light configurations. The windows on the first level feature brick segmental arches. The windows have wide wood lug sills. There is an open frame entry porch projecting from the rear elevation. There is a balustrade at the second level on this porch. The home also features a three-sided projecting bay window on its west elevation.

Office of Historic Preservation
P. O. Box 176
Jefferson City, Missouri 65102
CERTIFIED LOCAL GOVERNMENT PROGRAM
HISTORIC INVENTORY - PHASE 3

KIRKWOOD, MISSOURI

Continuation Sheet 225 W. Monroe

43. History and Significance

Permit #4870, 5/22/58 - 15' X 24' garage - owner and builder, F. B. Botting.

44. Description of Environment and Outbuildings.

This is a deep lot with a few large trees. There is a detached 1-car frame garage in the rear yard.

OFFICE OF HISTORIC PRESERVATION, P.O. BOX 176, JEFFERSON CITY, MISSOURI 65101
HISTORIC INVENTORY

SLASOW-649

1 NC 1588 LOCAL #
2 COUNTY
ST. LOUIS
3. LOCATION OF NEGATIVES
LINDA STOCKMAN

4 PRESENT NAME(S)

5 OTHER NAME(S)

6 SPECIFIC LOCATION
230 W. MONROE

7 CITY OR TOWN
KIRKWOOD, MO

8 SITE PLAN WITH NORTH ARROW
SEE MAP

9 COORDINATES
LOT
LANG

10 SITE STRUCTURE
BUILDING X OBJECT

11 ON NAT'L REG? (YES/NO) N

12 IS IT ELIBIBLE? (YES/NO)

13 PART OF HIST DIST (YES/NO) N

14 DIST POTENT (YES/NO)

15 NAME OF ESTABLISHED DISTRICT

16 THEMATIC CATEGORY

17 DATE(S) OR PERIOD
CA 1905

18 STYLE OR DESIGN ECLECTIC
AMERICAN FOUR SQUARE

19 ARCHITECT OR ENGINEER

20 CONTRACTOR OR BUILDER

21 ORIGINAL USE, IF APPARENT
SINGLE FAMILY RESIDENCE

22 PRESENT USE
SINGLE FAMILY RESIDENCE

23 OWNERSHIP PUBLIC
PRIVATE X

24 OWNER'S NAME & ADDRESS (IF KNOWN)

25 OPEN TO PUBLIC (YES/NO) N

26 LOCAL CONTACT PERSON OR ORGANIZATION

27 OTHER SURVEYS IN WHICH INCLUDED

28 NO OF STORIES 02.5

29 BASEMENT (Y/N) Y
FULL (Y/N) Y

30 FOUNDATION MATERIAL
STONE

31 WALL CONSTRUCTION
MASONRY

32 ROOF TYPE & MATERIAL
STEEP HIP
ASPHALT SHINGLES

33 NO. OF BAYS
FRONT 2 SIDE 3

34 WALL TREATMENT
BRICK

35 PLAN SHAPE
IRREGULAR

36 CHANGES (EXPLAIN IN #42) ADDITION
ALTERED
MOVED

37 CONDITION
INTERIOR
EXTERIOR GOOD

38 PRESERVATION UNDERWAY? (Y/N) N

39 ENDANGERED (YES/NO) N
BY WHAT ?

40 VISIBLE FROM PUBLIC ROAD ? (YES/NO) Y

41 DISTANCE FROM AND FRONTAGE ON ROAD

42 FURTHER DESCRIPTION OF IMPORTANT FEATURES
SEE CONTINUATION SHEET

43 HISTORY AND SIGNIFICANCE
SEE CONTINUATION SHEET

44 DESCRIPTION OF ENVIRONMENT AND OUTBUILDINGS
SEE CONTINUATION SHEET

45 SOURCES OF INFORMATION
SEE CONTINUATION SHEET

PHOTO

46 PREPARED BY
LINDA STOCKMAN

47 ORGANIZATION
KIRKWOOD LANDM COMM.

48 DATE
05/88

49 REVISION DATE(S)

588

230 W. Monroe

This building is primarily read as a two-and-a-half story rectangular box with a steep hip roof. The roof-line features moderately overhanging eaves. There is a small gabled dormer on the primary elevation as well as on the side elevation. The home also features a three-sided bay at the first level on its east elevation. There is a prominent primary entry porch featuring a gable roof supported by large tuscan style wood columns with a wood floor. The primary entrance contains a single-leaf wood door which is covered by an aluminum storm door. There is a single sidelight and this entry features a brick segmental arch. The windows are double-hung wood sash with one over one light configurations. They feature wide wood lug sills and on the first and basement levels they feature multi-course segmental arches. Some of the windows have decorative wood shutters. There is a two story porch wing projecting from the rear elevation of this building.

Office of Historic Preservation
P. O. Box 176
Jefferson City, Missouri 65102
CERTIFIED LOCAL GOVERNMENT PROGRAM
HISTORIC INVENTORY - PHASE 3

KIRKWOOD, MISSOURI

Continuation Sheet 230 W. Monroe

43. History and Significance

*

44. Description of Environment and Outbuildings.

This is a large lot with a few large trees. The rear and front yards are enclosed by an unpainted picket fence.

OFFICE OF HISTORIC PRESERVATION, P.O. BOX 176, JEFFERSON CITY, MISSOURI 65101

H I S T O R I C I N V E N T O R Y

SL0502-550

1 NC 1589 LOCAL #
2 COUNTY
ST. LOUIS
3. LOCATION OF NEGATIVES
LINDA STOCKMAN

4 PRESENT NAME(S)

5 OTHER NAME(S)

6 SPECIFIC LOCATION
234 W. MONROE

7 CITY OR TOWN
K I R K W O O D, M O

8 SITE PLAN WITH NORTH ARROW

S E E M A P

9 COORDINATES
LOT
LANG

10 SITE / STRUCTURE
BUILDING X / OBJECT

11 ON NAT'L REG? (YES/NO) N

12 IS IT ELIBIBLE? (YES/NO)

13 PART OF HIST DIST (YES/NO) N

14 DIST PCTENT (YES/NO)

15 NAME OF ESTABLISHED DISTRICT

16 THEMATIC CATEGORY

17 DATE(S) OR PERIOD
CA 1920

18 STYLE OR DESIGN ECLECTIC
BUNGALOW

19 ARCHITECT OR ENGINEER

20 CONTRACTOR OR BUILDER

21 ORIGINAL USE, IF APPARENT
SINGLE FAMILY RESIDENCE

22 PRESENT USE
SINGLE FAMILY RESIDENCE

23 OWNERSHIP PUBLIC
PRIVATE X

24 OWNER'S NAME & ADDRESS (IF KNOWN)

25 OPEN TO PUBLIC (YES/NO) N

26 LOCAL CONTACT PERSON OR ORGANIZATION

27 OTHER SURVEYS IN WHICH INCLUDED

28 NO OF STORIES 01.5

29 BASEMENT (Y/N) Y
FULL (Y/N) Y

30 FOUNDATION MATERIAL
CONCRETE

31 WALL CONSTRUCTION
FRAME

32 ROOF TYPE & MATERIAL
FRONT GABLE
ASPHALT SHINGLES

33 NO. OF BAYS
FRONT 3 SIDE 3

34 WALL TREATMENT
ALUMINUM SIDING

35 PLAN SHAPE
IRREGUALR

36 CHANGES (EXPLAIN IN #42) ADDITION
ALTERED
MOVED

37 CONDITION
INTERIOR
EXTERIOR GOOD

38 PRESERVATION UNDERWAY? (Y/N) N

39 ENDANGERED (YES/NO) N
BY WHAT ?

40 VISIBLE FROM PUBLIC ROAD ? (YES/NO) Y

41 DISTANCE FROM AND FRONTAGE ON ROAD

P H O T O

42 FURTHER DESCRIPTION OF IMPORTANT FEATURES
S E E C O N T I N U A T I O N S H E E T

43 HISTORY AND SIGNIFICANCE
S E E C O N T I N U A T I O N S H E E T

44 DESCRIPTION OF ENVIRONMENT AND OUTBUILDINGS
S E E C O N T I N U A T I O N S H E E T

45 SOURCES OF INFORMATION
S E E C O N T I N U A T I O N S H E E T

46 PREPARED BY
LINDA STOCKMAN

47 ORGANIZATION
KIRKWOOD LANDM COMM.

48 DATE
05/88

49 REVISION DATE(S)

589

234 W. Monroe

This building is primarily read as a one-and-a-half story rectangular block with a front-facing gable. The roof-line features moderately overhanging eaves with exposed rafters. There is a full-width facade entry porch featuring a hip roof supported by three-quarter length flared wood posts resting on a solid stucco balustrade. The primary entrance is slightly off-center. It contains a single-leaf wood door with three vertical lights in the upper one-third. It is covered by a wood storm door. The windows on the first level are double-hung wood sash with three over one light configurations. The surrounds and sills have been covered with aluminum material. The attic level window on the primary elevation features double-hung wood sash windows with six over one light configurations.

Office of Historic Preservation
P. O. Box 176
Jefferson City, Missouri 65102
CERTIFIED LOCAL GOVERNMENT PROGRAM
HISTORIC INVENTORY - PHASE 3

KIRKWOOD, MISSOURI

Continuation Sheet 234 W. Monroe

43. History and Significance

1. Permit #24M430919, 9/10/76 - repair fire damage.

2. Permit #___, 9/24/85 - misc. rehab ($11,985).

44. Description of Environment and Outbuildings.

This is a small lot with several large trees.

234

OFFICE OF HISTORIC PRESERVATION, P.O. BOX 176, JEFFERSON CITY, MISSOURI 65101

H I S T O R I C I N V E N T O R Y

1 NC 1594 LOCAL #
2 COUNTY
ST. LOUIS
3. LOCATION OF NEGATIVES
LINDA STOCKMAN

4 PRESENT NAME(S)

5 OTHER NAME(S)

6 SPECIFIC LOCATION
235 W. MONROE

7 CITY OR TOWN
K I R K W O O D, M O

8 SITE PLAN WITH NORTH ARROW
S E E M A P

9 COORDINATES
LOT
LANG

10 SITE / STRUCTURE
BUILDING X / OBJECT

11 ON NAT'L REG? (YES/NO) N

12 IS IT ELIBIBLE? (YES/NO)

13 PART OF HIST DIST (YES/NO) N

14 DIST POTENT (YES/NO)

15 NAME OF ESTABLISHED DISTRICT

16 THEMATIC CATEGORY

17 DATE(S) OR PERIOD
CA 1915

18 STYLE OR DESIGN ECLECTIC
HOMESTEAD

19 ARCHITECT OR ENGINEER

20 CONTRACTOR OR BUILDER

21 ORIGINAL USE, IF APPARENT
SINGLE FAMILY RESIDENCE

22 PRESENT USE
SINGLE FAMILY RESIDENCE

23 OWNERSHIP PUBLIC
PRIVATE X

24 OWNER'S NAME & ADDRESS (IF KNOWN)

25 OPEN TO PUBLIC (YES/NO) N

26 LOCAL CONTACT PERSON OR ORGANIZATION

27 OTHER SURVEYS IN WHICH INCLUDED

28 NO OF STORIES 02.5

29 BASEMENT (Y/N) Y
FULL (Y/N) Y

30 FOUNDATION MATERIAL
CONCRETE

31 WALL CONSTRUCTION
FRAME

32 ROOF TYPE & MATERIAL
FRONT GABLE
ASPHALT SHINGLES

33 NO. OF BAYS
FRONT 2 SIDE 3

34 WALL TREATMENT
ASBESTOS SHINGLES

35 PLAN SHAPE

36 CHANGES (EXPLAIN IN #42) ADDITION X
ALTERED
MOVED

37 CONDITION
INTERIOR
EXTERIOR GOOD

38 PRESERVATION UNDERWAY? (Y/N) N

39 ENDANGERED (YES/NO) N
BY WHAT ?

40 VISIBLE FROM PUBLIC ROAD ? (YES/NO) Y

41 DISTANCE FROM AND FRONTAGE ON ROAD

42 FURTHER DESCRIPTION OF IMPORTANT FEATURES
S E E C O N T I N U A T I O N S H E E T

43 HISTORY AND SIGNIFICANCE
S E E C O N T I N U A T I O N S H E E T

44 DESCRIPTION OF ENVIRONMENT AND OUTBUILDINGS
S E E C O N T I N U A T I O N S H E E T

45 SOURCES OF INFORMATION
S E E C O N T I N U A T I O N S H E E T

P H O T O

46 PREPARED BY
LINDA STOCKMAN

47 ORGANIZATION
KIRKWOOD LANDM COMM.

48 DATE
05/88

49 REVISION DATE(S)

594

235 W. Monroe

This building is primarily read as a two-and-a-half story rectangular block with a front-facing gable. The roof-line features greatly overhanging eaves. There are triangular dormers on both side elevations. The primary elevation features a three-quarter width entry porch. This porch is screened-in. It features flared wood posts which rest on a solid balustrade. The primary entrance contains a single-leaf multi-light wood door. The windows are double-hung wood sash with five over one light configurations. They feature wide wood surrounds and narrow wood lug sills. There is a projecting oriel window on the east elevation at the first level. The rear elevation features a projecting open frame porch.

Office of Historic Preservation
P. O. Box 176
Jefferson City, Missouri 65102
CERTIFIED LOCAL GOVERNMENT PROGRAM
HISTORIC INVENTORY - PHASE 3

KIRKWOOD, MISSOURI

Continuation Sheet 235 W. Monroe

43. History and Significance

44. Description of Environment and Outbuildings.

This is a large lot with several large trees. There is a portable metal storage shed in the rear yard.

OFFICE OF HISTORIC PRESERVATION, P.O. BOX 176, JEFFERSON CITY, MISSOURI 65101
H I S T O R I C I N V E N T O R Y

SLA5017-552

1 NO 1593 LOCAL #
2 COUNTY
ST. LOUIS
3.LOCATION OF NEGATIVES
LINDA STOCKMAN

4 PRESENT NAME(S)

5 OTHER NAME(S)

6 SPECIFIC LOCATION
237 W. MONROE

7 CITY OR TOWN
K I R K W O O D, M O

8 SITE PLAN WITH NORTH ARROW

S E E M A P

9 COORDINATES
LOT
LANG

10 SITE STRUCTURE
BUILDING X OBJECT

11 ON NAT'L REG? (YES/NO) N

12 IS IT ELIBIBLE? (YES/NO)

13 PART OF HIST DIST (YES/NO) N

14 DIST POTENT (YES/NO)

15 NAME OF ESTABLISHED DISTRICT

16 THEMATIC CATEGORY

17 DATE(S) OR PERIOD
CA 1915

18 STYLE OR DESIGN ECLECTIC
DUTCH COLONIAL REVIV

19 ARCHITECT OR ENGINEER

20 CONTRACTOR OR BUILDER

21 ORIGINAL USE, IF APPARENT
SINGLE FAMILY RESIDENCE

22 PRESENT USE
SINGLE FAMILY RESIDENCE

23 OWNERSHIP PUBLIC
PRIVATE X

24 OWNER'S NAME & ADDRESS (IF KNOWN)

25 OPEN TO PUBLIC (YES/NO) N

26 LOCAL CONTACT PERSON OR ORGANIZATION

27 OTHER SURVEYS IN WHICH INCLUDED

28 NO OF STORIES 01.5

29 BASEMENT (Y/N) Y
FULL (Y/N) Y

30 FOUNDATION MATERIAL
CONCRETE

31 WALL CONSTRUCTION
FRAME

32 ROOF TYPE & MATERIAL
CROSS-GAMBREL
ASPHALT SHINGLES

33 NO. OF BAYS
FRONT 2 SIDE 3

34 WALL TREATMENT
ASBESTOS SHINGLES

35 PLAN SHAPE
IRREGULAR

36 CHANGES (EXPLAIN IN #42) ADDITION X
ALTERED
MOVED

37 CONDITION
INTERIOR
EXTERIOR GOOD

38 PRESERVATION UNDERWAY? (Y/N) N

39 ENDANGERED (YES/NO) N
BY WHAT ?

40 VISIBLE FROM PUBLIC ROAD ? (YES/NO) Y

41 DISTANCE FROM AND FRONTAGE ON ROAD

P H O T O

42 FURTHER DESCRIPTION OF IMPORTANT FEATURES
S E E C O N T I N U A T I O N S H E E T

43 HISTORY AND SIGNIFICANCE
S E E C O N T I N U A T I O N S H E E T

44 DESCRIPTION OF ENVIRONMENT AND OUTBUILDINGS
S E E C O N T I N U A T I O N S H E E T

45 SOURCES OF INFORMATION
S E E C O N T I N U A T I O N S H E E T

46 PREPARED BY
LINDA STOCKMAN

47 ORGANIZATION
KIRKWOOD LANDM COMM.

48 DATE
05/88

49 REVISION DATE(S)

593

237 W. Monroe

This building is primarily read as a one-and-a-half story rectangular block with a cross gambrel roof. The roof-line features plain projecting boxed cornices with returns. There is a primary entry porch. This porch is recessed. It features stylized wood posts with a slat balustrade. The primary entrance contains a single-leaf wood panel door with a single rectangular light in the upper half. It is covered by an aluminum storm door. Directly to the east of the door is a single-leaf wood casement window featuring leaded stained glass. The remainder of the windows are double-hung wood sash with three over one light configurations. They feature molded wood surrounds with narrow wood lug sills. There is a screened-in porch on the northeast corner on the rear of the building and a room addition projecting from the rear of the building.

Office of Historic Preservation
P. O. Box 176
Jefferson City, Missouri 65102
CERTIFIED LOCAL GOVERNMENT PROGRAM
HISTORIC INVENTORY - PHASE 3

KIRKWOOD, MISSOURI

Continuation Sheet 237 W. Monroe

43. History and Significance

1. Permit log notation#880, 7/1/26 - add to residence - owner, George W. Key.

2. Permit #6390, 8/2/62 - frame garage - owner, E. K. Billings.

44. Description of Environment and Outbuildings.

This is a large lot with several large trees. There is a detached 1-car frame garage in the rear yard.

OFFICE OF HISTORIC PRESERVATION, P.O. BOX 176, JEFFERSON CITY, MISSOURI 65101

H I S T O R I C I N V E N T O R Y

SLA5018-5E2

1 NO 1590 LOCAL #

2 COUNTY
ST. LOUIS

3.LOCATION OF NEGATIVES
LINDA STOCKMAN

4 PRESENT NAME(S)

5 OTHER NAME(S)

6 SPECIFIC LOCATION
240 W. MONROE

7 CITY OR TOWN
K I R K W O O D, M O

8 SITE PLAN WITH NORTH ARROW

S E E M A P

9 COORDINATES
LOT
LANG

10 SITE / STRUCTURE
BUILDING X / OBJECT

11 ON NAT'L REG? (YES/NO) N

12 IS IT ELIBIBLE? (YES/NO)

13 PART OF HIST DIST (YES/NO) N

14 DIST POTENT (YES/NO)

15 NAME OF ESTABLISHED DISTRICT

16 THEMATIC CATEGORY

17 DATE(S) OR PERIOD
CA 1947

18 STYLE OR DESIGN VERNACULAR

19 ARCHITECT OR ENGINEER
FRANK BECKHAM

20 CONTRACTOR OR BUILDER

21 ORIGINAL USE, IF APPARENT
SINGLE FAMILY RESIDENCE

22 PRESENT USE
SINGLE FAMILY RESIDENCE

23 OWNERSHIP PUBLIC
PRIVATE X

24 OWNER'S NAME & ADDRESS (IF KNOWN)

25 OPEN TO PUBLIC (YES/NO) N

26 LOCAL CONTACT PERSON OR ORGANIZATION

27 OTHER SURVEYS IN WHICH INCLUDED

28 NO OF STORIES 00.0

29 BASEMENT (Y/N) Y
FULL (Y/N) Y

30 FOUNDATION MATERIAL
CONCRETE

31 WALL CONSTRUCTION
FRAME

32 ROOF TYPE & MATERIAL
SIDE GABLE
ASPHALT SHINGLES

33 NO. OF BAYS
FRONT 3 SIDE 2

34 WALL TREATMENT
ASBESTOS SHINGLES

35 PLAN SHAPE
RECTANGLE

36 CHANGES (EXPLAIN IN #42) ADDITION
ALTERED
MOVED

37 CONDITION
INTERIOR
EXTERIOR GOOD

38 PRESERVATION UNDERWAY? (Y/N) N

39 ENDANGERED (YES/NO) N
BY WHAT ?

40 VISIBLE FROM PUBLIC ROAD ? (YES/NO) Y

41 DISTANCE FROM AND FRONTAGE ON ROAD

42 FURTHER DESCRIPTION OF IMPORTANT FEATURES
S E E C O N T I N U A T I O N S H E E T

43 HISTORY AND SIGNIFICANCE
S E E C O N T I N U A T I O N S H E E T

44 DESCRIPTION OF ENVIRONMENT AND OUTBUILDINGS
S E E C O N T I N U A T I O N S H E E T

45 SOURCES OF INFORMATION
S E E C O N T I N U A T I O N S H E E T

P H O T O

46 PREPARED BY
LINDA STOCKMAN

47 ORGANIZATION
KIRKWOOD LANDM COMM.

48 DATE
05/88

49 REVISION DATE(S)

590

240 W. Monroe

This building is primarily read as a one story rectangular block with side gables. The roof-line features close rake and eaves. The primary entry is slightly off-center. It contains a single-leaf colonial style wood door with two small rectangular lights at the top. It is covered by an aluminum storm door flanked by fluted wood pilasters and topped by a pediment with frieze. The windows are double-hung wood sash with one over one light configurations. On the primary elevation they feature decorative wood shutters. There is a small uncovered entry porch featuring wrought iron railings.

Office of Historic Preservation
P. O. Box 176
Jefferson City, Missouri 65102
CERTIFIED LOCAL GOVERNMENT PROGRAM
HISTORIC INVENTORY - PHASE 3

KIRKWOOD, MISSOURI

Continuation Sheet 240 W. Monroe

43. History and Significance

Permit #1741, 11/25/47 - 4 rooms and bath, 1 story frame - owner, J. Menz; builder and architect, Frank Beckham.

44. Description of Environment and Outbuildings.

This is a moderate-sized lot lined by large trees.

OFFICE OF HISTORIC PRESERVATION, P.O. BOX 176, JEFFERSON CITY, MISSOURI 65101

H I S T O R I C I N V E N T O R Y

SLR0016-5C

1 NC 1592 LOCAL #

2 COUNTY
ST. LOUIS

3.LOCATION OF NEGATIVES
LINDA STOCKMAN

4 PRESENT NAME(S)

5 OTHER NAME(S)

6 SPECIFIC LOCATION
241 W. MONROE

7 CITY OR TOWN
K I R K W O O D, M O

8 SITE PLAN WITH NORTH ARROW
S E E M A P

9 COORDINATES
LOT
LANG

10 SITE X STRUCTURE
BUILDING OBJECT

11 ON NAT'L REG? (YES/NO) N

12 IS IT ELIBIBLE? (YES/NO)

13 PART OF HIST DIST (YES/NO) N

14 DIST POTENT (YES/NO)

15 NAME OF ESTABLISHED DISTRICT

16 THEMATIC CATEGORY

17 DATE(S) OR PERIOD
CA 1920

18 STYLE OR DESIGN ECLECTIC
CRAFTSMAN

19 ARCHITECT OR ENGINEER

20 CONTRACTOR OR BUILDER

21 ORIGINAL USE, IF APPARENT
SINGLE FAMILY RESIDENCE

22 PRESENT USE
SINGLE FAMILY RESIDENCE

23 OWNERSHIP PUBLIC
PRIVATE X

24 OWNER'S NAME & ADDRESS (IF KNOWN)

25 OPEN TO PUBLIC (YES/NO) N

26 LOCAL CONTACT PERSON OR ORGANIZATION

27 OTHER SURVEYS IN WHICH INCLUDED

28 NO OF STORIES 01.0

29 BASEMENT (Y/N) Y
FULL (Y/N) Y

30 FOUNDATION MATERIAL
CONCRETE

31 WALL CONSTRUCTION
FRAME

32 ROOF TYPE & MATERIAL
SIDE GABLE
ASPHALT SHINGLES

33 NO. OF BAYS
FRONT 3 SIDE 3

34 WALL TREATMENT
WOOD HORIZONTAL LAP SIDING

35 PLAN SHAPE
IRREGULAR

36 CHANGES (EXPLAIN IN #42) ADDITION X
ALTERED
MOVED

37 CONDITION
INTERIOR
EXTERIOR GOOD

38 PRESERVATION UNDERWAY? (Y/N) N

39 ENDANGERED (YES/NO) N
BY WHAT ?

40 VISIBLE FROM PUBLIC ROAD ? (YES/NO) Y

41 DISTANCE FROM AND FRONTAGE ON ROAD

42 FURTHER DESCRIPTION OF IMPORTANT FEATURES
S E E C O N T I N U A T I O N S H E E T

43 HISTORY AND SIGNIFICANCE
S E E C O N T I N U A T I O N S H E E T

44 DESCRIPTION OF ENVIRONMENT AND OUTBUILDINGS
S E E C O N T I N U A T I O N S H E E T

45 SOURCES OF INFORMATION
S E E C O N T I N U A T I O N S H E E T

P H O T O

46 PREPARED BY
LINDA STOCKMAN

47 ORGANIZATION
KIRKWOOD LANDM COMM.

48 DATE
05/88

49 REVISION DATE(S)

592

241 W. Monroe

This building is primarily read as a one story rectangular block with a side gables. The roof-line features overhanging eaves with exposed rafters. There is a primary entry porch featuring a gable roof. There are decorative wood brackets in place in the gable. This roof is supported by large wood posts and there is a plain slat style balustrade. The primary entrance is central. It contains a single-leaf wood door with three vertical lights in the upper one-third. It is covered by a wood screen door featuring eastlake elements. The windows are double-hung wood sash with four over one light configurations. They have wide wood surrounds and narrow wood lug sills. There is a projecting room addition on the rear elevation of this building.

Office of Historic Preservation
P. O. Box 176
Jefferson City, Missouri 65102
CERTIFIED LOCAL GOVERNMENT PROGRAM
HISTORIC INVENTORY - PHASE 3

KIRKWOOD, MISSOURI

Continuation Sheet 241 W. Monroe

43. History and Significance

44. Description of Environment and Outbuildings.

This is a moderate-size corner lot. There is a detached 1-car frame garage in the rear yard.

OFFICE OF HISTORIC PRESERVATION, P.O. BOX 176, JEFFERSON CITY, MISSOURI 65101
H I S T O R I C I N V E N T O R Y

SLA-012-5??

1 NO 1591 LOCAL #
2 COUNTY
ST. LOUIS
3.LOCATION OF NEGATIVES
LINDA STOCKMAN

4 PRESENT NAME(S)

5 OTHER NAME(S)

6 SPECIFIC LOCATION
244 W. MONROE

7 CITY OR TOWN
K I R K W O O D, M O

8 SITE PLAN WITH NORTH ARROW

S E E M A P

9 COORDINATES
LOT
LANG

10 SITE X STRUCTURE
BUILDING OBJECT

11 ON NAT'L REG? (YES/NO) N

12 IS IT ELIBIBLE? (YES/NO)

13 PART OF HIST DIST (YES/NO) N

14 DIST POTENT (YES/NO)

15 NAME OF ESTABLISHED DISTRICT

16 THEMATIC CATEGORY

17 DATE(S) OR PERIOD
CA 1948

18 STYLE OR DESIGN MODERN
MINIMAL TRADITIONAL

19 ARCHITECT OR ENGINEER

20 CONTRACTOR OR BUILDER
FRANK BECKHAM

21 ORIGINAL USE, IF APPARENT
SINGLE FAMILY RESIDENCE

22 PRESENT USE
SINGLE FAMILY RESIDENCE

23 OWNERSHIP PUBLIC
PRIVATE X

24 OWNER'S NAME & ADDRESS (IF KNOWN)

25 OPEN TO PUBLIC (YES/NO) N

26 LOCAL CONTACT PERSON OR ORGANIZATION

27 OTHER SURVEYS IN WHICH INCLUDED

28 NO OF STORIES 01.5

29 BASEMENT (Y/N) Y
FULL (Y/N) Y

30 FOUNDATION MATERIAL
CONCRETE

31 WALL CONSTRUCTION
FRAME

32 ROOF TYPE & MATERIAL
TRI-GABLE
ASPHALT SHINGLES

33 NO. OF BAYS
FRONT 3 SIDE 4

34 WALL TREATMENT
WOOD HORIZONTAL LAP SIDING

35 PLAN SHAPE
IRREGULAR

36 CHANGES (EXPLAIN IN #42) ADDITION
ALTERED
MOVED

37 CONDITION
INTERIOR
EXTERIOR GOOD

38 PRESERVATION UNDERWAY? (Y/N) N

39 ENDANGERED (YES/NO) N
BY WHAT ?

40 VISIBLE FROM PUBLIC ROAD ? (YES/NO) Y

41 DISTANCE FROM AND FRONTAGE ON ROAD

P H O T O

42 FURTHER DESCRIPTION OF IMPORTANT FEATURES
S E E C O N T I N U A T I O N S H E E T

43 HISTORY AND SIGNIFICANCE
S E E C O N T I N U A T I O N S H E E T

44 DESCRIPTION OF ENVIRONMENT AND OUTBUILDINGS
S E E C O N T I N U A T I O N S H E E T

45 SOURCES OF INFORMATION
S E E C O N T I N U A T I O N S H E E T

46 PREPARED BY
LINDA STOCKMAN

47 ORGANIZATION
KIRKWOOD LANDM COMM.

48 DATE
05/88

49 REVISION DATE(S)

591

244 W. Monroe

This building is primarily read as a one-and-a-half story rectangular block with side gables. There is a projecting one-and-a-half story gabled bay on the primary elevation. This bay features a three-sided bay window with a circular window in place above that. There is a projecting porch on the east elevation. The home also features a primary entry porch at the intersection of the projecting gabled bay and the main house block. The entry porch features a shed roof which is supported by paired wood posts with decorative wood slats in place between the posts. The primary entrance contains a single-leaf wood door which is covered by an aluminum storm door. The windows are double-hung wood sash with multi-lights in both sash. The roof-line features close rake and eaves.

Office of Historic Preservation
P. O. Box 176
Jefferson City, Missouri 65102
CERTIFIED LOCAL GOVERNMENT PROGRAM
HISTORIC INVENTORY - PHASE 3

KIRKWOOD, MISSOURI

Continuation Sheet 244 W. Monroe

43. History and Significance

Permit #24M430890 (1828), 3/26/48 - 7 room 2 bath, 1 1/2 story frame, separate garage - owner, Lester Sterling; builder, Frank Beckham.

44. Description of Environment and Outbuildings.

This is a moderate-size corner lot with several large trees. The rear yard is enclosed by rolled fencing. There is a detached 1-car garage in the rear yard.

OFFICE OF HISTORIC PRESERVATION, P.O. BOX 176, JEFFERSON CITY, MISSOURI 65101

H I S T O R I C I N V E N T O R Y

SLA5017-556

1 NO 1466 LOCAL #
2 COUNTY
ST. LOUIS
3.LOCATION OF NEGATIVES
LINDA STOCKMAN

4 PRESENT NAME(S)

5 OTHER NAME(S)

6 SPECIFIC LOCATION
416 W. MONROE

7 CITY OR TOWN
K I R K W O O D, M O

8 SITE PLAN WITH NORTH ARROW

S E E M A P

9 COORDINATES
LOT
LANG

10 SITE X STRUCTURE
BUILDING OBJECT

11 ON NAT'L REG? (YES/NO) N

12 IS IT ELIBIBLE? (YES/NO)

13 PART OF HIST DIST (YES/NO) N

14 DIST PCTENT (YES/NO)

15 NAME OF ESTABLISHED DISTRICT

16 THEMATIC CATEGORY

17 DATE(S) OR PERIOD
CA 1951

18 STYLE OR DESIGN MODERN
RANCH

19 ARCHITECT OR ENGINEER
ROWLAND ENGINEERING SERVICE

20 CONTRACTOR OR BUILDER

21 ORIGINAL USE, IF APPARENT
SINGLE FAMILY RESIDENCE

22 PRESENT USE
SINGLE FAMILY RESIDENCE

23 OWNERSHIP PUBLIC
PRIVATE X

24 OWNER'S NAME & ADDRESS (IF KNOWN)

25 OPEN TO PUBLIC (YES/NO) N

26 LOCAL CONTACT PERSON OR ORGANIZATION

27 OTHER SURVEYS IN WHICH INCLUDED

28 NO OF STORIES 01.0

29 BASEMENT (Y/N) Y
FULL (Y/N) Y

30 FOUNDATION MATERIAL
CONCRETE

31 WALL CONSTRUCTION
FRAME

32 ROOF TYPE & MATERIAL
SIDE GABLE
ASPHALT SHINGLES

33 NO. OF BAYS
FRONT 5 SIDE 2

34 WALL TREATMENT
ASBESTOS SHINGLES

35 PLAN SHAPE
RECTANGLE

36 CHANGES (EXPLAIN IN #42) ADDITION
ALTERED
MOVED

37 CONDITION
INTERIOR
EXTERIOR FAIR

38 PRESERVATION UNDERWAY? (Y/N) N

39 ENDANGERED (YES/NO) N
BY WHAT ?

40 VISIBLE FROM PUBLIC ROAD ?
(YES/NO) Y

41 DISTANCE FROM AND FRONTAGE ON ROAD

42 FURTHER DESCRIPTION OF IMPORTANT FEATURES
S E E C O N T I N U A T I O N S H E E T

43 HISTORY AND SIGNIFICANCE
S E E C O N T I N U A T I O N S H E E T

44 DESCRIPTION OF ENVIRONMENT AND OUTBUILDINGS
S E E C O N T I N U A T I O N S H E E T

45 SOURCES OF INFORMATION
S E E C O N T I N U A T I O N S H E E T

P H O T O

46 PREPARED BY
LINDA STOCKMAN

47 ORGANIZATION
KIRKWOOD LANDM COMM.

48 DATE
05/88

49 REVISION DATE(S)

466

416 W. Monroe

This building is primarily read as a one story rectangular block with side gables. The roof-line features close rake and eaves. The primary elevation features a small secondary intersecting gable. The primary entrance contains a single-leaf six panel colonial style wood door which is covered by an aluminum storm door. There is an aluminum awning in place over this entry. The windows on the main house block are double-hung wood sash with two horizontal lights over two horizontal lights. They feature molded wood surrounds and narrow wood lug sills. THe building also features an enclosed breezeway featuring jalousie windows and a one car garage which is contained under the main house roof. The entry for this garage is on the primary elevation.

Office of Historic Preservation
P. O. Box 176
Jefferson City, Missouri 65102
CERTIFIED LOCAL GOVERNMENT PROGRAM
HISTORIC INVENTORY - PHASE 3

KIRKWOOD, MISSOURI

Continuation Sheet 416 W. Monroe

43. History and Significance

Permit 1168, 3/14/51--one (1) story, five (5) room frame dwelling--owner, Hunter, McCown & Grubbs, Inc.; architect, Rowland Engineering Service.

44. Description of Environment and Outbuildings.
This is a moderate size lot. The rear yard is enclosed by rolled fencing.

OFFICE OF HISTORIC PRESERVATION, P.O. BOX 176, JEFFERSON CITY, MISSOURI 65101

H I S T O R I C I N V E N T O R Y

SLP-1017-[illegible]

1 NG 1432 LOCAL #
2 COUNTY
ST. LOUIS
3.LOCATION OF NEGATIVES
LINDA STOCKMAN

4 PRESENT NAME(S)

5 OTHER NAME(S)

6 SPECIFIC LOCATION
417 W. MONROE

7 CITY OR TOWN
K I R K W O O D, M O

8 SITE PLAN WITH NORTH ARROW
S E E M A P

16 THEMATIC CATEGORY

17 DATE(S) OR PERIOD
CA 1951

18 STYLE OR DESIGN MODERN
RANCH

19 ARCHITECT OR ENGINEER

20 CONTRACTOR OR BUILDER
HAROLD JENKINS

21 ORIGINAL USE, IF APPARENT
SINGLE FAMILY RESIDENCE

22 PRESENT USE
SINGLE FAMILY RESIDENCE

23 OWNERSHIP PUBLIC
PRIVATE X

24 OWNER'S NAME & ADDRESS (IF KNOWN)

25 OPEN TO PUBLIC (YES/NO) N

26 LOCAL CONTACT PERSON OR ORGANIZATION

27 OTHER SURVEYS IN WHICH INCLUDED

28 NO OF STORIES 01.0

29 BASEMENT (Y/N) N
FULL (Y/N) N

30 FOUNDATION MATERIAL
CONCRETE SLAB

31 WALL CONSTRUCTION
FRAME

32 ROOF TYPE & MATERIAL
LOW SIDE GABLE
ASPHALT SHINGLES

33 NO. OF BAYS
FRONT 4 SIDE 2

34 WALL TREATMENT
VERTICAL AND HORIZONTAL WOOD
SIDING

35 PLAN SHAPE
RECTANGLE

36 CHANGES ADDITION
(EXPLAIN ALTERED
IN #42) MOVED

37 CONDITION
INTERIOR
EXTERIOR FAIR

38 PRESERVATION UNDERWAY? (Y/N) N

39 ENDANGERED (YES/NO) N
BY WHAT ?

40 VISIBLE FROM PUBLIC ROAD ?
(YES/NO) Y

41 DISTANCE FROM AND FRONTAGE ON ROAD

9 COORDINATES
LOT
LANG

10 SITE STRUCTURE
BUILDING X OBJECT

11 ON NAT'L REG? (YES/NO) N

12 IS IT ELIBIBLE? (YES/NO)

13 PART OF HIST DIST (YES/NO) N

14 DIST PCTENT (YES/NO)

15 NAME OF ESTABLISHED DISTRICT

42 FURTHER DESCRIPTION OF IMPORTANT FEATURES
S E E C O N T I N U A T I O N S H E E T

43 HISTORY AND SIGNIFICANCE
S E E C O N T I N U A T I O N S H E E T

44 DESCRIPTION OF ENVIRONMENT AND OUTBUILDINGS
S E E C O N T I N U A T I O N S H E E T

45 SOURCES OF INFORMATION
S E E C O N T I N U A T I O N S H E E T

P H O T O

46 PREPARED BY
LINDA STOCKMAN

47 ORGANIZATION
KIRKWOOD LANDM COMM.

48 DATE
05/88

49 REVISION DATE(S)

432

417 W. Monroe

This building is primarily read as a one story rectangular block with a low side gable roof. The roof-line features close rake with overhanging eaves on the primary and rear elevation. The primary entrance contains a single-leaf flush wood door with three small rectangular light placed diagonally in the upper one-third of the door. It is covered by an aluminum storm door. The majority of the windows are double-hung wood sash with two horizontal lights over two horizontal lights. The home also features a fixed picture window on the primary elevation. There is a garage contained within the main house block. Its entrance is on the primary elevation.

Office of Historic Preservation
P. O. Box 176
Jefferson City, Missouri 65102
CERTIFIED LOCAL GOVERNMENT PROGRAM
HISTORIC INVENTORY - PHASE 3

KIRKWOOD, MISSOURI

Continuation Sheet 417 W. Monroe

43. History and Significance

Permit 1681, 11/28/51--one (1) story, five (5) room frame dwelling--owner and builder, Harold Jenkins.

44. Description of Environment and Outbuildings.

This is a small lot with a few large and/or old trees. The rear yard is enclosed by a chian-link fence.

OFFICE OF HISTORIC PRESERVATION, P.O. BOX 176, JEFFERSON CITY, MISSOURI 65101
H I S T O R I C I N V E N T O R Y

SLA5018-[illegible]

1 NO 1467 LOCAL #
2 COUNTY
ST. LOUIS
3.LOCATION OF NEGATIVES
LINDA STOCKMAN

4 PRESENT NAME(S)

5 OTHER NAME(S)

6 SPECIFIC LOCATION
420 W. MONROE

7 CITY OR TOWN
K I R K W O O D, M O

8 SITE PLAN WITH NORTH ARROW
S E E M A P

9 COORDINATES
LOT
LANG SINGL

10 SITE STRUCTURE
BUILDING X OBJECT

11 ON NAT'L REG? (YES/NO) N

12 IS IT ELIBIBLE? (YES/NO)

13 PART OF HIST DIST (YES/NO) N

14 DIST POTENT (YES/NO)

15 NAME OF ESTABLISHED DISTRICT

16 THEMATIC CATEGORY

17 DATE(S) OR PERIOD
CA 1950

18 STYLE OR DESIGN MODERN
RANCH

19 ARCHITECT OR ENGINEER
ROWLAND ENGINEERING SERVICE

20 CONTRACTOR OR BUILDER

21 ORIGINAL USE, IF APPARENT
SINGLE FAMILY RESIDENCE

22 PRESENT USE
E FAMILY RESIDENCE

23 OWNERSHIP PUBLIC
PRIVATE X

24 OWNER'S NAME & ADDRESS (IF KNOWN)

25 OPEN TO PUBLIC (YES/NO) N

26 LOCAL CONTACT PERSON OR ORGANIZATION

27 OTHER SURVEYS IN WHICH INCLUDED

28 NO OF STORIES 01.0

29 BASEMENT (Y/N) Y
FULL (Y/N) Y

30 FOUNDATION MATERIAL
CONCRETE

31 WALL CONSTRUCTION
FRAME

32 ROOF TYPE & MATERIAL
SIDE GABLE
ASPHALT SHINGLES

33 NO. OF BAYS
FRONT 3 SIDE 2

34 WALL TREATMENT
ASBESTOS SHINGLES

35 PLAN SHAPE
RECTANGLE

36 CHANGES (EXPLAIN IN #42) ADDITION
ALTERED
MOVED

37 CONDITION
INTERIOR
EXTERIOR FAIR

38 PRESERVATION UNDERWAY? (Y/N) N

39 ENDANGERED (YES/NO) N
BY WHAT ?

40 VISIBLE FROM PUBLIC ROAD ?
(YES/NO) Y

41 DISTANCE FROM AND FRONTAGE ON ROAD

42 FURTHER DESCRIPTION OF IMPORTANT FEATURES
S E E C O N T I N U A T I O N S H E E T

43 HISTORY AND SIGNIFICANCE
S E E C O N T I N U A T I O N S H E E T

44 DESCRIPTION OF ENVIRONMENT AND OUTBUILDINGS
S E E C O N T I N U A T I O N S H E E T

45 SOURCES OF INFORMATION
S E E C O N T I N U A T I O N S H E E T

P H O T O

46 PREPARED BY
LINDA STOCKMAN

47 ORGANIZATION
KIRKWOOD LANDM COMM.

48 DATE
05/88

49 REVISION DATE(S)

467

420 W. Monroe

This building is primarily read as a one story rectangular block with side gables. The roof-line features close rake and eaves. The primary entrance is central. It contains a single-leaf six panel colonial style door which is covered by an aluminum storm door. There is an aluminum awning in place above this entry. The windows are double-hung wood sash with two horizontal lights over two horizontal lights. The feature molded wood surrounds and narrow wood lug sills.

Office of Historic Preservation
P. O. Box 176
Jefferson City, Missouri 65102
CERTIFIED LOCAL GOVERNMENT PROGRAM
HISTORIC INVENTORY - PHASE 3

KIRKWOOD, MISSOURI

Continuation Sheet 420 W. Monroe

43. History and Significance

Permit 1015, 12/26/50--one (1) story, five (5) room frame dwelling--owner, Hunter, McCown & Grubbs, Inc.; architect, Rowland Engineering Services.

44. Description of Environment and Outbuildings.

This is a deep narrow lot with several large and/or old trees.

OFFICE OF HISTORIC PRESERVATION, P.O. BOX 176, JEFFERSON CITY, MISSOURI 65101
H I S T O R I C I N V E N T O R Y

SLA5018-559

1 NO 1433 LOCAL #
2 COUNTY
ST. LOUIS
3.LOCATION OF NEGATIVES
LINDA STOCKMAN

4 PRESENT NAME(S)

5 OTHER NAME(S)

6 SPECIFIC LOCATION
421 W. MONROE

7 CITY OR TOWN
K I R K W O O D, M O

8 SITE PLAN WITH NORTH ARROW
S E E M A P

9 COORDINATES
LOT
LANG

10 SITE STRUCTURE
BUILDING X OBJECT

11 ON NAT'L REG? (YES/NO) N

12 IS IT ELIBIBLE? (YES/NO)

13 PART OF HIST DIST (YES/NO) N

14 DIST POTENT (YES/NO)

15 NAME OF ESTABLISHED DISTRICT

16 THEMATIC CATEGORY

17 DATE(S) OR PERIOD
CA 1951

18 STYLE OR DESIGN MODERN
RANCH

19 ARCHITECT OR ENGINEER

20 CONTRACTOR OR BUILDER
HAROLD JENKINS

21 ORIGINAL USE, IF APPARENT
SINGLE FAMILY RESIDENCE

22 PRESENT USE
SINGLE FAMILY RESIDENCE

23 OWNERSHIP PUBLIC
PRIVATE X

24 OWNER'S NAME & ADDRESS (IF KNOWN)

25 OPEN TO PUBLIC (YES/NO) N

26 LOCAL CONTACT PERSON OR ORGANIZATION

27 OTHER SURVEYS IN WHICH INCLUDED

28 NO OF STORIES 01.0

29 BASEMENT (Y/N) N
FULL (Y/N) N

30 FOUNDATION MATERIAL
CONCRETE SLAB

31 WALL CONSTRUCTION
FRAME

32 ROOF TYPE & MATERIAL
LOW SIDE GABLE
ASPHALT SHINGLES

33 NO. OF BAYS
FRONT 4 SIDE 2

34 WALL TREATMENT
VERTICAL AND HORIZONTAL WOOD
SIDING

35 PLAN SHAPE
RECTANGLE

36 CHANGES ADDITION
(EXPLAIN ALTERED
IN #42) MOVED

37 CONDITION
INTERIOR
EXTERIOR GOOD

38 PRESERVATION UNDERWAY? (Y/N) N

39 ENDANGERED (YES/NO) N
BY WHAT ?

40 VISIBLE FROM PUBLIC ROAD ?
(YES/NO) Y

41 DISTANCE FROM AND FRONTAGE ON ROAD

P H O T O

42 FURTHER DESCRIPTION OF IMPORTANT FEATURES
S E E C O N T I N U A T I O N S H E E T

43 HISTORY AND SIGNIFICANCE
S E E C O N T I N U A T I O N S H E E T

44 DESCRIPTION OF ENVIRONMENT AND OUTBUILDINGS
S E E C O N T I N U A T I O N S H E E T

45 SOURCES OF INFORMATION
S E E C O N T I N U A T I O N S H E E T

46 PREPARED BY
LINDA STOCKMAN

47 ORGANIZATION
KIRKWOOD LANDM COMM.

48 DATE
05/88

49 REVISION DATE(S)

433

421 W. Monroe

This building is primarily read as a one story rectangular block with a low side gabled roof. The roof-line features close rake with overhanging eaves on the primary and rear elevations. The primary entrance contains a single-leaf flush wood door which is covered by an aluminum storm door. The majority of the windows are double-hung wood sash with two horizontal lights over two horizontal lights. The home also features a fixed picture window on the primary elevation. There is a one car garage contained within the main house block. Its entry is on the primary elevation.

Office of Historic Preservation
P. O. Box 176
Jefferson City, Missouri 65102
CERTIFIED LOCAL GOVERNMENT PROGRAM
HISTORIC INVENTORY - PHASE 3

KIRKWOOD, MISSOURI

Continuation Sheet 421 W. Monroe

43. History and Significance

Permit 1680, 11/28/51--one (1) story, five (5) room frame dwelling--owner & builder, Harold Jenkins.

44. Description of Environment and Outbuildings.
This is a small open lot with a few large and/or old trees.

OFFICE OF HISTORIC PRESERVATION, P.O. BOX 176, JEFFERSON CITY, MISSOURI 65101

H I S T O R I C I N V E N T O R Y

SLCS012-560

1 NO 1468 LOCAL #
2 COUNTY
ST. LOUIS
3.LOCATION OF NEGATIVES
LINDA STOCKMAN

4 PRESENT NAME(S)

5 OTHER NAME(S)

6 SPECIFIC LOCATION
424 W. MONROE

7 CITY OR TOWN
K I R K W O O D, M O

8 SITE PLAN WITH NORTH ARROW
S E E M A P

9 COORDINATES
LOT
LANG

10 SITE X STRUCTURE
BUILDING OBJECT

11 ON NAT'L REG? (YES/NO) N

12 IS IT ELIBIBLE? (YES/NO)

13 PART OF HIST DIST (YES/NO) N

14 DIST PCTENT (YES/NO)

15 NAME OF ESTABLISHED DISTRICT

16 THEMATIC CATEGORY

17 DATE(S) OR PERIOD
CA 1950

18 STYLE OR DESIGN MODERN
RANCH

19 ARCHITECT OR ENGINEER
ROWLAND ENGINEERING SERVICE

20 CONTRACTOR OR BUILDER

21 ORIGINAL USE, IF APPARENT
SINGLE FAMILY RESIDENCE

22 PRESENT USE
SINGLE FAMILY RESIDENCE

23 OWNERSHIP PUBLIC
PRIVATE X

24 OWNER'S NAME & ADDRESS (IF KNOWN)

25 OPEN TO PUBLIC (YES/NO) N

26 LOCAL CONTACT PERSON OR ORGANIZATION

27 OTHER SURVEYS IN WHICH INCLUDED

28 NO OF STORIES 01.0

29 BASEMENT (Y/N) Y
FULL (Y/N) Y

30 FOUNDATION MATERIAL
CONCRETE

31 WALL CONSTRUCTION
FRAME

32 ROOF TYPE & MATERIAL
SIDE GABLE
ASPHALT SHINGLES

33 NO. OF BAYS
FRONT 3 SIDE 2

34 WALL TREATMENT
ASBESTOS SHINGLES

35 PLAN SHAPE
RECTANGLE

36 CHANGES (EXPLAIN IN #42) ADDITION
ALTERED
MOVED

37 CONDITION
INTERIOR
EXTERIOR POOR

38 PRESERVATION UNDERWAY? (Y/N) N

39 ENDANGERED (YES/NO) N
BY WHAT ?

40 VISIBLE FROM PUBLIC ROAD ?
(YES/NO) Y

41 DISTANCE FROM AND FRONTAGE ON ROAD

P H O T O

42 FURTHER DESCRIPTION OF IMPORTANT FEATURES
S E E C O N T I N U A T I O N S H E E T

43 HISTORY AND SIGNIFICANCE
S E E C O N T I N U A T I O N S H E E T

44 DESCRIPTION OF ENVIRONMENT AND OUTBUILDINGS
S E E C O N T I N U A T I O N S H E E T

45 SOURCES OF INFORMATION
S E E C O N T I N U A T I O N S H E E T

46 PREPARED BY
LINDA STOCKMAN

47 ORGANIZATION
KIRKWOOD LANDM COMM.

48 DATE
05/88

49 REVISION DATE(S)

468

424 W. Monroe

This building is primarily read as a one story rectangular block with side gables. The roof-line features close rake and eaves. There is a small secondary gable on the primary elevation which intersects the main house roof. The primary entrance central. It has been boarded up as have the windows. There is an aluminum awning placed above the entrance. This home is in very poor condition. The asbestos singles are falling off the building. There is evidence of decorative shutters that have been removed from the building, the paint is peeling, and the doors are boarded up.

Office of Historic Preservation
P. O. Box 176
Jefferson City, Missouri 65102
CERTIFIED LOCAL GOVERNMENT PROGRAM
HISTORIC INVENTORY - PHASE 3

KIRKWOOD, MISSOURI

Continuation Sheet 424 W. Monroe

43. History and Significance

Permit 1014, 12/26/50--one (1) story, five (5) room frame dwelling--owner, Hunter, McCown & Grubbs, Inc.; architect Rowland Engineering Services.

44. Description of Environment and Outbuildings.

This is a deep narrow lot with a few large and/or old trees.

OFFICE OF HISTORIC PRESERVATION, P.O. BOX 176, JEFFERSON CITY, MISSOURI 65101

H I S T O R I C I N V E N T O R Y

SLA5012-5561

1 NO 1469 LOCAL #
2 COUNTY
ST. LOUIS
3. LOCATION OF NEGATIVES
LINDA STOCKMAN

4 PRESENT NAME(S)

5 OTHER NAME(S)

6 SPECIFIC LOCATION
428 W. MONROE

7 CITY OR TOWN
K I R K W O O D, M O

8 SITE PLAN WITH NORTH ARROW

S E E M A P

9 COORDINATES
LOT
LANG

10 SITE X BUILDING STRUCTURE OBJECT

11 ON NAT'L REG? (YES/NO) N

12 IS IT ELIBIBLE? (YES/NO)

13 PART OF HIST DIST (YES/NO) N

14 DIST POTENT (YES/NO)

15 NAME OF ESTABLISHED DISTRICT

16 THEMATIC CATEGORY

17 DATE(S) OR PERIOD
CA 1950

18 STYLE OR DESIGN MODERN
RANCH

19 ARCHITECT OR ENGINEER
ROWLAND ENGINEERING SERVICE

20 CONTRACTOR OR BUILDER

21 ORIGINAL USE, IF APPARENT
SINGLE FAMILY RESIDENCE

22 PRESENT USE
SINGLE FAMILY RESIDENCE

23 OWNERSHIP PUBLIC
PRIVATE X

24 OWNER'S NAME & ADDRESS (IF KNOWN)

25 OPEN TO PUBLIC (YES/NO) N

26 LOCAL CONTACT PERSON OR ORGANIZATION

27 OTHER SURVEYS IN WHICH INCLUDED

28 NO OF STORIES 01.0

29 BASEMENT (Y/N) Y
FULL (Y/N) Y

30 FOUNDATION MATERIAL
CONCRETE

31 WALL CONSTRUCTION
FRAME

32 ROOF TYPE & MATERIAL
SIDE GABLE
ASPHALT SHINGLES

33 NO. OF BAYS
FRONT 3 SIDE 2

34 WALL TREATMENT
VINYL SIDING

35 PLAN SHAPE
RECTANGLE

36 CHANGES (EXPLAIN IN #42) ADDITION X
ALTERED
MOVED

37 CONDITION
INTERIOR
EXTERIOR GOOD

38 PRESERVATION UNDERWAY? (Y/N) N

39 ENDANGERED (YES/NO) N
BY WHAT ?

40 VISIBLE FROM PUBLIC ROAD ?
(YES/NO) Y

41 DISTANCE FROM AND FRONTAGE ON ROAD

P H O T O

42 FURTHER DESCRIPTION OF IMPORTANT FEATURES
S E E C O N T I N U A T I O N S H E E T

43 HISTORY AND SIGNIFICANCE
S E E C O N T I N U A T I O N S H E E T

44 DESCRIPTION OF ENVIRONMENT AND OUTBUILDINGS
S E E C O N T I N U A T I O N S H E E T

45 SOURCES OF INFORMATION
S E E C O N T I N U A T I O N S H E E T

46 PREPARED BY
LINDA STOCKMAN

47 ORGANIZATION
KIPKWOOD LANDM COMM.

48 DATE
05/88

49 REVISION DATE(S)

469

428 W. Monroe

This building is primarily read as a one story rectangular block with side gables. The roof-line features close rake and eaves. There is a projecting room addition on the rear elevation. The primary entrance is central. It contains a single-leaf metal clad door which is covered by an aluminum storm door. The windows have been replaced. They feature horizontal sliding windows and double-hung metal sash windows.

Office of Historic Preservation
P. O. Box 176
Jefferson City, Missouri 65102
CERTIFIED LOCAL GOVERNMENT PROGRAM
HISTORIC INVENTORY - PHASE 3

KIRKWOOD, MISSOURI

Continuation Sheet 428 W. Monroe

43. History and Significance

1. Permit 1613, 12/26/50--One (1) story, five (5) room frame dwelling--owner. Hunter, McCown & Grubbs, Inc.; architect, Rowland Engineering Services.

2. Permit 6134, 10/30/61--two (2) car frame garage.

44. Description of Environment and Outbuildings.

This is a deep narrow lot with a two (2) car detached frame garage in the rear yard.

OFFICE OF HISTORIC PRESERVATION, P.O. BOX 176, JEFFERSON CITY, MISSOURI 65101

H I S T O R I C I N V E N T O R Y

SLA5018-562

1 NO 1470 LOCAL #
2 COUNTY
ST. LOUIS
3.LOCATION OF NEGATIVES
LINDA STOCKMAN

4 PRESENT NAME(S)

5 OTHER NAME(S)

6 SPECIFIC LOCATION
432 W. MONROE

7 CITY OR TOWN
K I R K W O O D, M O

8 SITE PLAN WITH NORTH ARROW

S E E M A P

9 COORDINATES
LOT
LANG

10 SITE X STRUCTURE
BUILDING OBJECT

11 ON NAT'L REG? (YES/NO) N

12 IS IT ELIGIBLE? (YES/NO)

13 PART OF HIST DIST (YES/NO) N

14 DIST POTENT (YES/NO)

15 NAME OF ESTABLISHED DISTRICT

16 THEMATIC CATEGORY

17 DATE(S) OR PERIOD
CA 1950

18 STYLE OR DESIGN MODERN
RANCH

19 ARCHITECT OR ENGINEER
ROWLAND ENGINEERING SERVICE

20 CONTRACTOR OR BUILDER

21 ORIGINAL USE, IF APPARENT
SINGLE FAMILY RESIDENCE

22 PRESENT USE
SINGLE FAMILY RESIDENCE

23 OWNERSHIP PUBLIC
PRIVATE X

24 OWNER'S NAME & ADDRESS (IF KNOWN)

25 OPEN TO PUBLIC (YES/NO) N

26 LOCAL CONTACT PERSON OR ORGANIZATION

27 OTHER SURVEYS IN WHICH INCLUDED

28 NO OF STORIES 01.0

29 BASEMENT (Y/N) Y
FULL (Y/N) Y

30 FOUNDATION MATERIAL
CONCRETE

31 WALL CONSTRUCTION
FRAME

32 ROOF TYPE & MATERIAL
SIDE GABLE
ASPHALT SHINGLES

33 NO. OF BAYS
FRONT 3 SIDE 2

34 WALL TREATMENT
ASBESTOS SHINGLE

35 PLAN SHAPE
RECTANGLE

36 CHANGES (EXPLAIN IN #42) ADDITION
ALTERED
MOVED

37 CONDITION
INTERIOR
EXTERIOR GOOD

38 PRESERVATION UNDERWAY? (Y/N) N

39 ENDANGERED (YES/NO) N
BY WHAT ?

40 VISIBLE FROM PUBLIC ROAD ? (YES/NO) Y

41 DISTANCE FROM AND FRONTAGE ON ROAD

42 FURTHER DESCRIPTION OF IMPORTANT FEATURES
S E E C O N T I N U A T I O N S H E E T

43 HISTORY AND SIGNIFICANCE
S E E C O N T I N U A T I O N S H E E T

44 DESCRIPTION OF ENVIRONMENT AND OUTBUILDINGS
S E E C O N T I N U A T I O N S H E E T

45 SOURCES OF INFORMATION
S E E C O N T I N U A T I O N S H E E T

P H O T O

46 PREPARED BY
LINDA STOCKMAN

47 ORGANIZATION
KIRKWOOD LANDM COMM.

48 DATE
05/88

49 REVISION DATE(S)

470

432 W. Monroe

This building is primarily read as a one story rectangular block with side gables. The roof-line features close rake and eaves. The primary entrance is central. It contains a single-leaf six panel colonial style wood door which is covered by an aluminum storm door. There is an entry porch which features an aluminum awning supported by decorative wrought iron posts. The windows are double-hung wood sash with two horizontal lights over two horizontal lights. They feature molded wood surrounds and narrow wood lug sills.

Office of Historic Preservation
P. O. Box 176
Jefferson City, Missouri 65102
CERTIFIED LOCAL GOVERNMENT PROGRAM
HISTORIC INVENTORY - PHASE 3

KIRKWOOD, MISSOURI

Continuation Sheet 432 W. Monroe

43. History and Significance

Permit 1012, 12/26/50--one (1) story, five (5) room frame dwelling--owner, Hunter, McCown & Grubbs, Inc.; architect Rowland Engineering Services.

44. Description of Environment and Outbuildings.

This is a deep narrow lot lined by trees.

OFFICE OF HISTORIC PRESERVATION, P.O. BOX 176, JEFFERSON CITY, MISSOURI 65101

H I S T O R I C I N V E N T O R Y

SLA5012-563

1 NO 1471 LOCAL #
2 COUNTY
ST. LOUIS
3.LOCATION OF NEGATIVES
LINDA STOCKMAN

4 PRESENT NAME(S)

5 OTHER NAME(S)

6 SPECIFIC LOCATION
436 W. MONROE

7 CITY OR TOWN
K I R K W O O D, M O

8 SITE PLAN WITH NORTH ARROW
S E E M A P

9 COORDINATES
LOT
LANG

10 SITE X STRUCTURE
BUILDING OBJECT

11 ON NAT'L REG? (YES/NO) N

12 IS IT ELIGIBLE? (YES/NO)

13 PART OF HIST DIST (YES/NO) N

14 DIST POTENT (YES/NO)

15 NAME OF ESTABLISHED DISTRICT

16 THEMATIC CATEGORY

17 DATE(S) OR PERIOD
CA 1950

18 STYLE OR DESIGN MODERN
RANCH

19 ARCHITECT OR ENGINEER
ROWLAND ENGINEERING SERVICE

20 CONTRACTOR OR BUILDER

21 ORIGINAL USE, IF APPARENT
SINGLE FAMILY RESIDENCE

22 PRESENT USE
SINGLE FAMILY RESIDENCE

23 OWNERSHIP PUBLIC
PRIVATE X

24 OWNER'S NAME & ADDRESS (IF KNOWN)

25 OPEN TO PUBLIC (YES/NO) N

26 LOCAL CONTACT PERSON OR ORGANIZATION

27 OTHER SURVEYS IN WHICH INCLUDED

28 NO OF STORIES 01.0

29 BASEMENT (Y/N) Y
FULL (Y/N) Y

30 FOUNDATION MATERIAL
CONCRETE

31 WALL CONSTRUCTION
FRAME

32 ROOF TYPE & MATERIAL
SIDE GABLE
ASPHALT SHINGLES

33 NO. OF BAYS
FRONT 3 SIDE 2

34 WALL TREATMENT
WIDE ALUMINUM SIDING

35 PLAN SHAPE
RECTANGLE

36 CHANGES (EXPLAIN IN #42) ADDITION
ALTERED
MOVED

37 CONDITION
INTERIOR
EXTERIOR GOOD

38 PRESERVATION UNDERWAY? (Y/N) N

39 ENDANGERED (YES/NO) N
BY WHAT ?

40 VISIBLE FROM PUBLIC ROAD ?
(YES/NO) Y

41 DISTANCE FROM AND FRONTAGE ON ROAD

42 FURTHER DESCRIPTION OF IMPORTANT FEATURES
S E E C O N T I N U A T I O N S H E E T

43 HISTORY AND SIGNIFICANCE
S E E C O N T I N U A T I O N S H E E T

44 DESCRIPTION OF ENVIRONMENT AND OUTBUILDINGS
S E E C O N T I N U A T I O N S H E E T

45 SOURCES OF INFORMATION
S E E C O N T I N U A T I O N S H E E T

P H O T O

46 PREPARED BY
LINDA STOCKMAN

47 ORGANIZATION
KIRKWOOD LANDM COMM.

48 DATE
05/88

49 REVISION DATE(S)

471

436 W. Monroe

This building is primarily read as a one story rectangular block with side gables. The roof-line features close rake and eaves. The primary elevation features a secondary intersecting gable. This gable intersects the main house roof. The primary entrance is central. It contains a single-leaf six-panel colonial style wood door which is covered by an aluminum storm door. The windows are double-hung wood sash with two horizontal lights over two horizontal lights. They feature molded wood surrounds and aluminum awnings.

Office of Historic Preservation
P. O. Box 176
Jefferson City, Missouri 65102
CERTIFIED LOCAL GOVERNMENT PROGRAM
HISTORIC INVENTORY - PHASE 3

KIRKWOOD, MISSOURI

Continuation Sheet 436 W. Monroe

43. History and Significance

Permit 1611, 12/26/50--one (1) story, five (5) room frame dwelling--owner, Hunter, McCown & Grubbs, Inc.; architect, Rowland Engineering Services.

44. Description of Environment and Outbuildings.

This is a deep narrow lot. The rear yard is enclosed by a chain-link fence. Ther is a detached one (1) car frame garage in the rear yard.

OFFICE OF HISTORIC PRESERVATION, P.O. BOX 176, JEFFERSON CITY, MISSOURI 65101
HISTORIC INVENTORY

SLA5018-5604

1 NO 1434 LOCAL #
2 COUNTY
ST. LOUIS
3. LOCATION OF NEGATIVES
LINDA STOCKMAN

4 PRESENT NAME(S)

5 OTHER NAME(S)

6 SPECIFIC LOCATION
443 W. MONROE

7 CITY OR TOWN
KIRKWOOD, MO

8 SITE PLAN WITH NORTH ARROW
SEE MAP

9 COORDINATES
LOT
LANG

10 SITE X STRUCTURE
BUILDING OBJECT

11 ON NAT'L REG? (YES/NO) N

12 IS IT ELIBIBLE? (YES/NO)

13 PART OF HIST DIST (YES/NO) N

14 DIST POTENT (YES/NO)

15 NAME OF ESTABLISHED DISTRICT

16 THEMATIC CATEGORY

17 DATE(S) OR PERIOD
CA 1900

18 STYLE OR DESIGN NATIONAL FOLK

19 ARCHITECT OR ENGINEER

20 CONTRACTOR OR BUILDER

21 ORIGINAL USE, IF APPARENT
SINGLE FAMILY RESIDENCE

22 PRESENT USE
SINGLE FAMILY RESIDENCE

23 OWNERSHIP PUBLIC
PRIVATE X

24 OWNER'S NAME & ADDRESS (IF KNOWN)

25 OPEN TO PUBLIC (YES/NO) N

26 LOCAL CONTACT PERSON OR ORGANIZATION

27 OTHER SURVEYS IN WHICH INCLUDED

28 NO OF STORIES 01.5

29 BASEMENT (Y/N) Y
FULL (Y/N) Y

30 FOUNDATION MATERIAL
CONCRETE

31 WALL CONSTRUCTION
FRAME

32 ROOF TYPE & MATERIAL
SIDE GABLE
ASPHALT SHINGLES

33 NO. OF BAYS
FRONT 5 SIDE 1

34 WALL TREATMENT
WOOD HORIZONTAL LAP SIDING

35 PLAN SHAPE
IRREGULAR

36 CHANGES (EXPLAIN IN #42)
ADDITION X
ALTERED X
MOVED

37 CONDITION
INTERIOR
EXTERIOR FAIR

38 PRESERVATION UNDERWAY? (Y/N) N

39 ENDANGERED (YES/NO) N
BY WHAT ?

40 VISIBLE FROM PUBLIC ROAD ? (YES/NO) Y

41 DISTANCE FROM AND FRONTAGE ON ROAD

PHOTO

42 FURTHER DESCRIPTION OF IMPORTANT FEATURES
SEE CONTINUATION SHEET

43 HISTORY AND SIGNIFICANCE
SEE CONTINUATION SHEET

44 DESCRIPTION OF ENVIRONMENT AND OUTBUILDINGS
SEE CONTINUATION SHEET

45 SOURCES OF INFORMATION
SEE CONTINUATION SHEET

46 PREPARED BY
LINDA STOCKMAN

47 ORGANIZATION
KIRKWOOD LANDM COMM.

48 DATE
05/88

49 REVISION DATE(S)

434

443 W. Monroe

The original building appears to be a one-and-a-half story rectangular block with side gables. The roof-line of that building features a projecting cornice. There are two side wings on this building. They are one story additions featuring low side gables. There is also a rear wing projecting from this building. It also is a one story structure. The primary entrance is central. It contains a single-leaf wood door with six small rectangular lights in the upper one-third of the door. It is covered by an aluminum storm door. There is shallow entry porch featuring a gable roof supported by narrow wood posts. The home features double-hung wood sash windows. They have wide wood surrounds and narrow wood lug sills. These windows feature four over one light configurations. The wall surface of the gable areas on the original house block feature fishscale shingles. This house is attached by an enclosed breezeway to a newer home whose address is 224 S. Geyer/Jackson (See inventory sheet #435 for description of 224 S. Geyer/Jackson).

Office of Historic Preservation
P. O. Box 176
Jefferson City, Missouri 65102
CERTIFIED LOCAL GOVERNMENT PROGRAM
HISTORIC INVENTORY - PHASE 3

KIRKWOOD, MISSOURI

Continuation Sheet 443 W. Monroe

43. History and Significance

*

44. Description of Environment and Outbuildings.

This is a large open corner lot with a number of trees.

OFFICE OF HISTORIC PRESERVATION, P.O. BOX 176, JEFFERSON CITY, MISSOURI 65101

HISTORIC INVENTORY

SL-AC-018-565

1 NO 1422 LOCAL #
2 COUNTY
ST. LOUIS
3. LOCATION OF NEGATIVES
LINDA STOCKMAN

4 PRESENT NAME(S)
GREEEN PARROT INN

5 OTHER NAME(S)
BIG BEND INN
OLD ROCK INN

6 SPECIFIC LOCATION
12120 OLD BIG BEND

7 CITY OR TOWN
KIRKWOOD, MO

8 SITE PLAN WITH NORTH ARROW

SEE MAP

9 COORDINATES
LOT
LANG

10 SITE BUILDING X STRUCTURE OBJECT

11 ON NAT'L REG? (YES/NO) N

12 IS IT ELIBISLE? (YES/NO)

13 PART OF HIST DIST (YES/NO) N.

14 DIST POTENT (YES/NO)

15 NAME OF ESTABLISHED DISTRICT

16 THEMATIC CATEGORY

17 DATE(S) OR PERIOD
CA 1915

18 STYLE OR DESIGN ECLECTIC
CRAFTSMAN

19 ARCHITECT OR ENGINEER

20 CONTRACTOR OR BUILDER
WILLIAM BOPP

21 ORIGINAL USE, IF APPARENT
COMMERCIAL

22 PRESENT USE
COMMERCIAL

23 OWNERSHIP PUBLIC
PRIVATE X

24 OWNER'S NAME & ADDRESS (IF KNOWN)

25 OPEN TO PUBLIC (YES/NO) Y

26 LOCAL CONTACT PERSON OR ORGANIZATION

27 OTHER SURVEYS IN WHICH INCLUDED

28 NO OF STORIES 01.0

29 BASEMENT (Y/N) Y
FULL (Y/N) Y

30 FOUNDATION MATERIAL
STONE

31 WALL CONSTRUCTION
MASONRY

32 ROOF TYPE & MATERIAL
SIDE GABLE
ASPHALT SHINGLES

33 NO. OF BAYS
FRONT 3 SIDE 4

34 WALL TREATMENT
STONE

35 PLAN SHAPE
IRREGULAR

36 CHANGES (EXPLAIN IN #42) ADDITION
ALTERED X
MOVED

37 CONDITION
INTERIOR
EXTERIOR GOOD

38 PRESERVATION UNDERWAY? (Y/N) N

39 ENDANGERED (YES/NO) N
BY WHAT ?

40 VISIBLE FROM PUBLIC ROAD ? (YES/NO) Y

41 DISTANCE FROM AND FRONTAGE ON ROAD

42 FURTHER DESCRIPTION OF IMPORTANT FEATURES
SEE CONTINUATION SHEET

43 HISTORY AND SIGNIFICANCE
SEE CONTINUATION SHEET

44 DESCRIPTION OF ENVIRONMENT AND OUTBUILDINGS
SEE CONTINUATION SHEET

45 SOURCES OF INFORMATION
SEE CONTINUATION SHEET

PHOTO

46 PREPARED BY
LINDA STOCKMAN

47 ORGANIZATION
KIRKWOOD LANDM COMM.

48 DATE
05/86

49 REVISION DATE(S)

422

12120 Old Big Bend Road

This building is primarily read as a one-and-a-half story rectangular block with side gables. The roof-line features moderately overhanging eaves with regularly spaced wood brackets. There is a projecting rear wing addition on this building which was built at a later date. The primary elevation features a projecting entrance/sun room. The entry is central. It contains a single-leaf door with a full-length light, flanked by a full-length light, topped by a leaded sunburst style transom set within a larger transom. This transom as well as the door structure itself is in turn flanked by multi-light sidelights. The windows of the entrance/sun room are double-hung wood sash with six over six light configurations. The entry itself is set off by a projecting gable which intersects the main house roof. The primary elevation also features twin Victorian Round dormers. These dormers feature double-hung wood sash windows with heavy molded surrounds featuring wood keystones. The windows have two over two light configurations. The building features other types of windows such as single-leaf wood casement windows featuring twelve lights in each leaf. These windows are topped by wood transoms with three lights. Also featured are double-hung wood sash windows with two over two light configurations. There is a projecting porch room on the southwest corner at the rear of the building. There is a basement level garage entrance which is recessed beneath this projecting porch room. The building now features a large addition at the rear and to the side. This addition has an irregular plan. It has a concrete block foundation and this is basically a frame addition. The addition features many windows which are tripartite featuring a large fixed central unit with double-hung wood sash side units. The windows are covered by aluminum awnings.

The outbuilding is primarily read as a one-and-a-half story square block with a hip roof. The roof features four identical hipped dormers. The roof-line features a moderate overhang. The primary entrance is slightly off-center. It contains a single-leaf wood door with four lights in the upper half. It is covered by a wood

storm door. The building features double-hung wood sash windows on the first level. The windows have two over two and one over one light configurations. They are deeply inset. The home also features double-leaf wood casement windows on the attic level. The majority of these contain eight lights in each leaf. Some of them have been replaced with a single light, i.e., the dormer on the east elevation.

Office of Historic Preservation
P. O. Box 176
Jefferson City, Missouri 65102
CERTIFIED LOCAL GOVERNMENT PROGRAM
HISTORIC INVENTORY - PHASE 3

KIRKWOOD, MISSOURI

Continuation Sheet 12120 Old Big Bend

43. History and Significance

1. Permit 2074, 9/27/48--addition to present building, addition to kitcken, 12' X 30'--owner, John Toothman
2. Permit 3065, 1/18/49--addition to present dining room--owner John Toothman.
3.. Permit 1369, 6/11/51--ine (1) room milking barn for personnal use--owner, Jo-n Toothman.
4. Permit 9025, 3/23/73--fire exit and fire escape steps.
5. Permit 636, 3/16/45--internal alterations.
6. Permit 77, 3/4/41--toilet room additon.
7. Permit 59, 1/28/41--one (1) room addition to restaurant.
8. Permit 4562, 3/12/40--one (1) room frame kitcken addition to restraurant.
9. Permit 910, 4/6/46--addition to kitchen, 12' X 34' frame.
10. Microfilmed letter on file with permits refers to purchase agreement between Edward H. Weinhardt and Green Parrot Inn--5/19/83

44. Description of Environment and Outbuildings.

This is a large lot with an asphalt parking lot to the south of the buildings. There is an "astro-turf" seating area in front and a large concrete block and frame addition to the rear of the main building. There is a stone building located to the rear of the main building, similiar in construction. [Permit 1428, 7/20/51--1½ story, five (5) room brick and frame dwelling--owner, L. E. Pierce; builder, L. E. Pierce.] Additionally there are lots of fir/cedar trees in the rear of the property.

Office of Historic Preservation
P.O. Box 176
Jefferson City, MO 65102
CERTIFIED LOCAL GOVERNMENT PROGRAM
HISTORIC INVENTORY - Phase 3

Kirkwood, Missouri

Bldg. #1422
12120 Old Big Bend Road

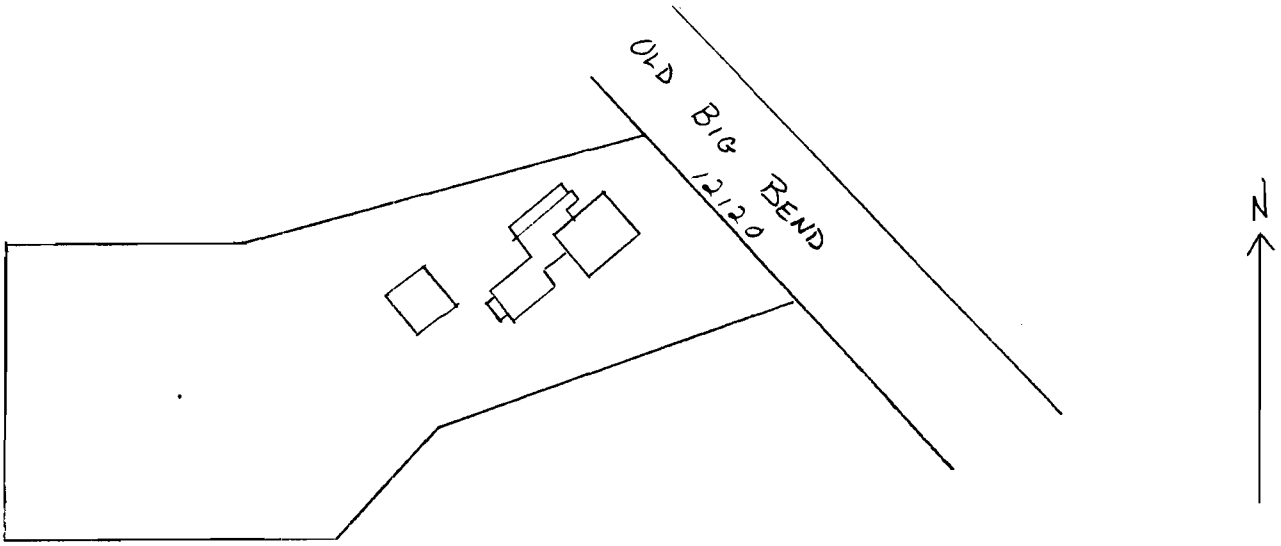

OFFICE OF HISTORIC PRESERVATION, P.O. BOX 176, JEFFERSON CITY, MISSOURI 65101

H I S T O R I C I N V E N T O R Y

SLA5012 - Slide

1 NO 1725 LOCAL #
2 COUNTY
ST. LOUIS
3. LOCATION OF NEGATIVES
LINDA STOCKMAN

4 PRESENT NAME(S)
WILLIAM BACH HOUSE

5 OTHER NAME(S)

6 SPECIFIC LOCATION
12231 OLD BIG BEND ROAD

7 CITY OR TOWN
K I R K W O O D, M O

8 SITE PLAN WITH NORTH ARROW

S E E M A P

1c THEMATIC CATEGORY

17 DATE(S) OR PERIOD
CA 1866

18 STYLE OR DESIGN NATIONAL FOLK

19 ARCHITECT OR ENGINEER

2C CONTRACTOR OR BUILDER
WILLIAM BACH

21 ORIGINAL USE, IF APPARENT
SINGLE FAMILY RESIDENCE

22 PRESENT USE
SINGLE FAMILY RESIDENCE

23 OWNERSHIP PUBLIC
PRIVATE X

24 OWNER'S NAME & ADDRESS (IF KNOWN)

25 OPEN TO PUBLIC (YES/NO) N

26 LOCAL CONTACT PERSON OR ORGANIZATION

27 OTHER SURVEYS IN WHICH INCLUDED

DESIGNATED LOCAL LANDMARK

28 NO OF STORIES 02.0

29 BASEMENT (Y/N) Y
FULL (Y/N) Y

30 FOUNDATION MATERIAL
STONE

31 WALL CONSTRUCTION
FRAME

32 ROOF TYPE & MATERIAL
SIDE GABLE
ASPHALT SHINGLES

33 NO. OF BAYS
FRONT 6 SIDE 2

34 WALL TREATMENT
ALUMINUM SIDING

35 PLAN SHAPE
IRREGULAR

36 CHANGES ADDITION
(EXPLAIN ALTERED X
IN #42) MOVED

37 CONDITION
INTERIOR
EXTERIOR GOOD

38 PRESERVATION UNDERWAY? (Y/N) N

39 ENDANGERED (YES/NO) N
BY WHAT ?

40 VISIBLE FROM PUBLIC ROAD ?
(YES/NO) Y

41 DISTANCE FROM AND FRONTAGE ON ROAD

P H O T O

9 COORDINATES
LOT
LANG

10 SITE STRUCTURE
BUILDING X OBJECT

11 ON NAT'L REG? (YES/NO) N

12 IS IT ELIBIBLE? (YES/NO)

13 PART OF HIST DIST (YES/NO) N

14 DIST POTENT (YES/NO)

15 NAME OF ESTABLISHED DISTRICT

42 FURTHER DESCRIPTION OF IMPORTANT FEATURES
S E E C O N T I N U A T I O N S H E E T

43 HISTORY AND SIGNIFICANCE
S E E C O N T I N U A T I O N S H E E T

44 DESCRIPTION OF ENVIRONMENT AND OUTBUILDINGS
S E E C O N T I N U A T I O N S H E E T

45 SOURCES OF INFORMATION
S E E C O N T I N U A T I O N S H E E T

46 PREPARED BY
LINDA STOCKMAN

47 ORGANIZATION
KIRKWOOD LANDM COMM.

48 DATE
05/88

49 REVISION DATE(S)

725

12231 Old Big Bend Road

This building is primarily read as a two story rectangular block with side gables. The roof-line features a plain projecting boxed cornice. The soffit has been covered with aluminum material. There is a projecting room addition across the rear elevation of this building with an irregular rear wall. This room addition basically features a shed roof. The current owner of the property said that at one time this was a porch. The primary elevation is dominated by an entry porch with a hip roof supported by stylized wood posts with a plain wood balustrade. The primary entrance is central on the main house block. It contains a single-leaf wood door with four lights in the upper half. It is covered by a wood screen door and topped by a narrow transom divided into three lights. The windows are double-hung wood sash with six over six and three over three light configurations. There is a projecting garage wing on the east elevation. This is a two car garage. It has a hip roof.

Office of Historic Preservation
P. O. Box 176
Jefferson City, Missouri 65102
CERTIFIED LOCAL GOVERNMENT PROGRAM
HISTORIC INVENTORY - PHASE 3

KIRKWOOD, MISSOURI

Continuation Sheet 12231 Old Big Bend Road

43. History and Significance

1. Permit #5916, 4/19/61 - add frame carport to existing residence - owner, John Bach.

2. Just after the Civil War William Bach, who had lived in the Webster Groves area and served with the Union Army bought the eastern 49.15 acres of the Jacob Schwenn 80 acre farm and built this house. He raised his family here. His daughter, Mini, married Frank Reppetto, a well known Kirkwood tavern keeper. Their grandson, Edward Shiplett currently lives at 12267 Old Big Bend Road. William also had 3 sons, William, Henry and Jacob. The son, William, married Anne Woelhter. Their son, John, (who recently died) along with his wife, Verelda, are the home's most recent owners. One of the other sons, Jacob, built the Bach-Nalley-Swoboda house at 615 South Ballas Road (also a designated Local Landmark). The Bach family is a solid pioneer farming family of west Kirkwood. Verelda Bach says the major changes to the exterior of the house include the removal of built-in side benches on the front porch and the covering of the beveled siding with aluminum siding (which covered the original eyebrow windows under the eaves).

44. Description of Environment and Outbuildings.

This is a corner lot with a circular gravel driveway, numerous large trees and a concrete driveway off of Barby leading to an attached 2 car frame garage.

Office of Historic Preservation
P. O. Box 176
Jefferson City, MO 65102
Certified Local Government Program
Historic Inventory - Phase 3
Kirkwood, Missouri

Bldg. #1725
12231 Old Big Bend Road

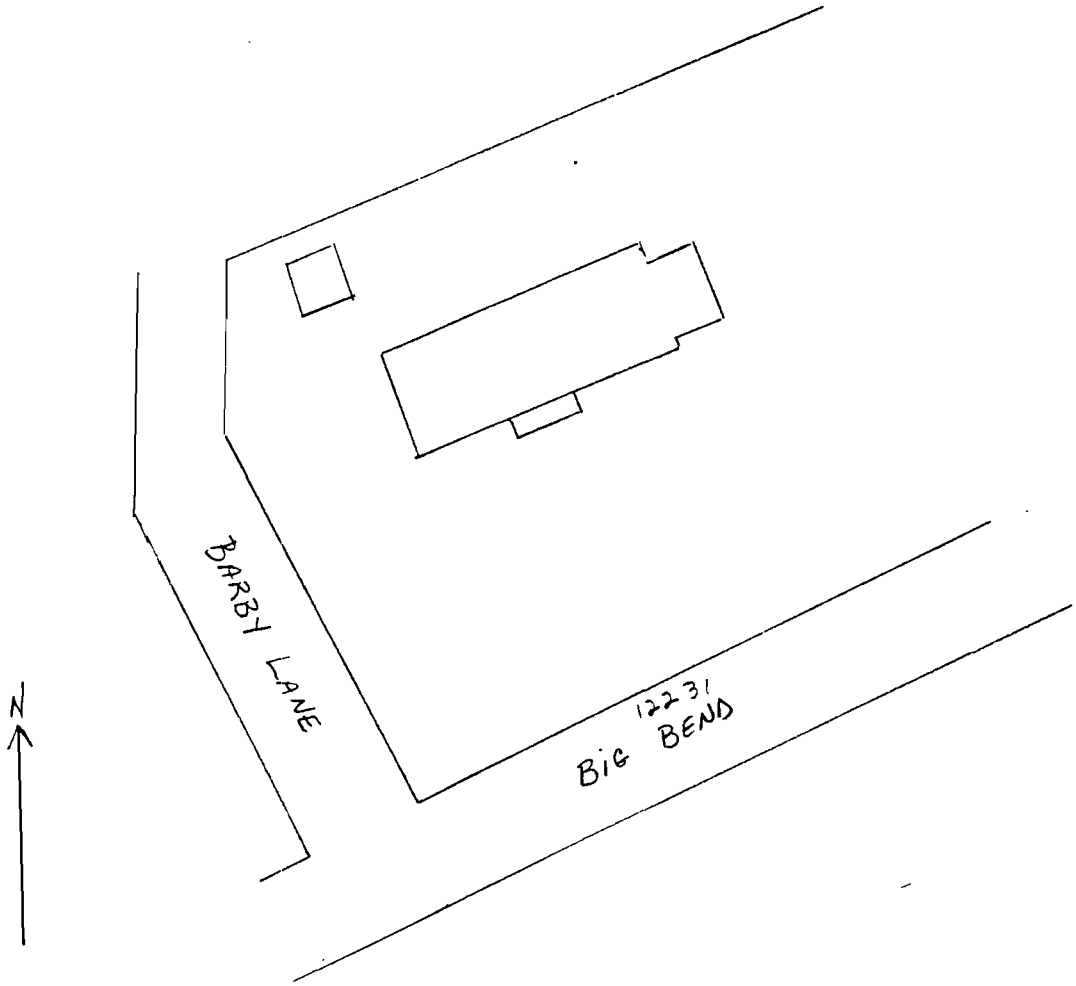

OFFICE OF HISTORIC PRESERVATION, P.O. BOX 176, JEFFERSON CITY, MISSOURI 65101

H I S T O R I C I N V E N T O R Y

SLA5018-5567

1 NO 1190 LOCAL #
2 COUNTY
ST.LOUIS COUNTY
3.LOCATION OF NEGATIVES
LINDA STOCKMANN

4 PRESENT NAME(S)

5 OTHER NAME(S)

6 SPECIFIC LOCATION
300 PARKWOOD
300 PARKWOOD

7 CITY OR TOWN
K I R K W O O D, M O

8 SITE PLAN WITH NORTH ARROW
S E E M A P

9 COORDINATES
LOT
LANG

10 SITE STRUCTURE
BUILDING X OBJECT

11 ON NAT'L REG? (YES/NO) N

12 IS IT ELIBIBLE? (YES/NO)

13 PART OF HIST DIST (YES/NO) N

14 DIST POTENT (YES/NO)

15 NAME OF ESTABLISHED DISTRICT

16 THEMATIC CATEGORY

17 DATE(S) OR PERIOD
CA 1945

18 STYLE OR DESIGN MODERN
MINIMAL TRADITIONAL

19 ARCHITECT OR ENGINEER

20 CONTRACTOR OR BUILDER

21 ORIGINAL USE, IF APPARENT
SINGLE FAMILY

22 PRESENT USE
SINGLE FAMILY

23 OWNERSHIP PUBLIC
PRIVATE X

24 OWNER'S NAME & ADDRESS (IF KNOWN)

25 OPEN TO PUBLIC (YES/NO) N

26 LOCAL CONTACT PERSON OR ORGANIZATION

27 OTHER SURVEYS IN WHICH INCLUDED

28 NO OF STORIES 01.5

29 BASEMENT (Y/N) Y
FULL (Y/N)

30 FOUNDATION MATERIAL
CONCRETE

31 WALL CONSTRUCTION
MASONRY

32 ROOF TYPE & MATERIAL
STEEP SIDE GABLE
ASPHALT SHINGLES

33 NO. OF BAYS
FRONT 2 SIDE 3

34 WALL TREATMENT
VARIGATED BRICK
WOOD SIDING

35 PLAN SHAPE
IRREGULAR

36 CHANGES (EXPLAIN IN #42) ADDITION
ALTERED
MOVED

37 CONDITION
INTERIOR
EXTERIOR EXCELLENT

38 PRESERVATION UNDERWAY? (Y/N) N

39 ENDANGERED (YES/NO) N
BY WHAT ?

40 VISIBLE FROM PUBLIC ROAD ? (YES/NO) Y

41 DISTANCE FROM AND FRONTAGE ON ROAD

P H O T O

42 FURTHER DESCRIPTION OF IMPORTANT FEATURES
S E E C O N T I N U A T I O N S H E E T

43 HISTORY AND SIGNIFICANCE
S E E C O N T I N U A T I O N S H E E T

44 DESCRIPTION OF ENVIRONMENT AND OUTBUILDINGS
S E E C O N T I N U A T I O N S H E E T

45 SOURCES OF INFORMATION
S E E C O N T I N U A T I O N S H E E T

46 PREPARED BY
LINDA STOCKMANN

47 ORGANIZATION
KIRK. LANDM. COMM.

48 DATE
6/88

49 REVISION DATE(S)

Bldg. 1190
300 Parkwood

This building is primarily read as a one and a half story rectangular block with steep side gables and a projecting gabled bay on the primary elevation. It features long shed dormers on both the primary and the rear elevations. The primary entrance is on the projecting facade bay. It contains a single-leaf round-arched vertical-plank wood door with a small arched stained-glass window in the upper one-third of the door. It is covered by a wood storm door. This entry is slightly recessed featuring brick qucins and brick voussoirs. The area of the gable peaks features wide horizontal wood siding. The majority of the windows on the building are double-hung wood sash with six-over-six light configurations. This building also features single-leaf wood casement windows with multi-lights. The windows on the brick-clad wall surfaces feature brick soldier-course sills. The windows on the wood-clad wall surfaces feature narrow wood lug sills. There is a projecting two car garage on the rear elevation.

Office of Historic Preservation
P.O. Box 176
Jefferson City, MO 65102
Certified Local Government Program
Historic Inventory - Phase 3

Kirkwood, Missouri

#1190
Continuation Sheet # 300 Parkwood

43. History and Significance

44. Description of Environment and Outbuildings

This is a large corner lot with several trees. The rear yard is enclosed by a five (5) ft. wooden privacy fence.'

100

OFFICE OF HISTORIC PRESERVATION, P.O. BOX 176, JEFFERSON CITY, MISSOURI 65101
H I S T O R I C I N V E N T O R Y

SL-AS018-B168

1 NO 1189 LOCAL #
2 COUNTY
ST.LOUIS COUNTY
3.LOCATION OF NEGATIVES
LINDA STOCKMANN

4 PRESENT NAME(S)

5 OTHER NAME(S)

6 SPECIFIC LOCATION
303 PARKWOOD
303 PARKWOOD

7 CITY OR TOWN
K I R K W O O D, M O

8 SITE PLAN WITH NORTH ARROW
S E E M A P

9 COORDINATES
LOT
LANG

10 SITE / STRUCTURE / BUILDING X / OBJECT

11 ON NAT'L REG? (YES/NO) N

12 IS IT ELIBIBLE? (YES/NO)

13 PART OF HIST DIST (YES/NO) N

14 DIST POTENT (YES/NO)

15 NAME OF ESTABLISHED DISTRICT

16 THEMATIC CATEGORY

17 DATE(S) OR PERIOD
CA 1950

18 STYLE OR DESIGN ECLECTIC
COLONIAL REVIVAL

19 ARCHITECT OR ENGINEER

20 CONTRACTOR OR BUILDER
A.F. FEAGER & COMPANY

21 ORIGINAL USE, IF APPARENT
SINGLE FAMILY

22 PRESENT USE
SINGLE FAMILY

23 OWNERSHIP PUBLIC
PRIVATE X

24 OWNER'S NAME & ADDRESS (IF KNOWN)

25 OPEN TO PUBLIC (YES/NO) N

26 LOCAL CONTACT PERSON OR ORGANIZATION

27 OTHER SURVEYS IN WHICH INCLUDED

28 NO OF STORIES 01.5

29 BASEMENT (Y/N) Y
FULL (Y/N)

30 FOUNDATION MATERIAL
CONCRETE

31 WALL CONSTRUCTION
FRAME

32 ROOF TYPE & MATERIAL
SIDE GABLE
ASPHALT SHINGLES

33 NO. OF BAYS
FRONT 4 SIDE 2

34 WALL TREATMENT
MULTI-COLOR BRICK

35 PLAN SHAPE
IRREGULAR

36 CHANGES (EXPLAIN IN #42) ADDITION / ALTERED / MOVED

37 CONDITION
INTERIOR
EXTERIOR GOOD

38 PRESERVATION UNDERWAY? (Y/N) N

39 ENDANGERED (YES/NO) N
BY WHAT ?

40 VISIBLE FROM PUBLIC ROAD ? (YES/NO) Y

41 DISTANCE FROM AND FRONTAGE ON ROAD

P H O T O

42 FURTHER DESCRIPTION OF IMPORTANT FEATURES
S E E C O N T I N U A T I O N S H E E T

43 HISTORY AND SIGNIFICANCE
S E E C O N T I N U A T I O N S H E E T

44 DESCRIPTION OF ENVIRONMENT AND OUTBUILDINGS
S E E C O N T I N U A T I O N S H E E T

45 SOURCES OF INFORMATION
S E E C O N T I N U A T I O N S H E E T

46 PREPARED BY
LINDA STOCKMANN

47 ORGANIZATION
KIRK. LANDM. COMM.

48 DATE
6/88

49 REVISION DATE(S)

Bldg. 1189
303 Parkwood

This building is primarily read as a one and a half story rectangular block with a projecting enclosed breezeway on the rear elevation with an attached one-car garage. The home features side gables with close rake and eave. The primary elevation features twin gabled dormers which are clad in the same material as the gabled peaks (that is, wide wood horizontal lap siding). The primary entrance is central. It contains a single-leaf wood door which is covered by a wood screen door. The door is surrounded by vertical wood panels. There is a shallow flat shelf supported by narrow fluted ionic columns forming a type of entry porch. The majority of the windows are double-hung wood sash with multi-lights in both sash. The home also features a large picture window to the south of the primary entrance. This is a tripartite unit. Its central window is a large fixed window. The side windows of this unit are double-hung wood sash with four-over-six light configurations. The windows on the brick-clad wall surfaces feature brick soldier-course sills. The attic level windows feature wood lug sills.

Office of Historic Preservation
P.O. Box 176
Jefferson City, MO 65102
Certified Local Government Program
Historic Inventory - Phase 3

Kirkwood, Missouri

Continuation Sheet #1189
303 Parkwood

43. History and Significance

1. Original owner--A. Finkey--permit # 00900, 10/18/50.
2. Permit # 05062, 11/6/59--close breezeway.
3. Permit # 05798, 11/14/61--add two (2) rooms and bath to second floor.

44. Description of Environment and Outbuildings

This is a large open corner lot with a number of large and/or old trees.

OFFICE OF HISTORIC PRESERVATION, P.O. BOX 176, JEFFERSON CITY, MISSOURI 65101
H I S T O R I C I N V E N T O R Y

SLA5012-569

1 NC 1667 LOCAL #
2 COUNTY
ST. LOUIS
3. LOCATION OF NEGATIVES
LINDA STOCKMAN

4 PRESENT NAME(S)

5 OTHER NAME(S)

6 SPECIFIC LOCATION
ONE PITMAN PLACE

7 CITY OR TOWN
K I R K W O O D, M O

8 SITE PLAN WITH NORTH ARROW
S E E M A P

9 COORDINATES
LOT
LANG

10 SITE STRUCTURE
BUILDING X OBJECT

11 ON NAT'L REG? (YES/NO) N

12 IS IT ELIBIBLE? (YES/NO)

13 PART OF HIST DIST (YES/NO) N

14 DIST POTENT (YES/NO)

15 NAME OF ESTABLISHED DISTRICT

16 THEMATIC CATEGORY

17 DATE(S) OR PERIOD
CA 1925

18 STYLE OR DESIGN ECLECTIC
CRAFTSMAN

19 ARCHITECT OR ENGINEER

20 CONTRACTOR OR BUILDER

21 ORIGINAL USE, IF APPARENT
SINGLE FAMILY RESIDENCE

22 PRESENT USE
SINGLE FAMILY RESIDENCE

23 OWNERSHIP PUBLIC
PRIVATE X

24 OWNER'S NAME & ADDRESS (IF KNOWN)

25 OPEN TO PUBLIC (YES/NO) N

26 LOCAL CONTACT PERSON OR ORGANIZATION

27 OTHER SURVEYS IN WHICH INCLUDED

28 NO OF STORIES 02.0

29 BASEMENT (Y/N) Y
FULL (Y/N) Y

30 FOUNDATION MATERIAL
CONCRETE

31 WALL CONSTRUCTION
FRAME

32 ROOF TYPE & MATERIAL
LOW HIP
ASPHALT SHINGLES

33 NO. OF BAYS
FRONT 2 SIDE 0

34 WALL TREATMENT
WIDE WOOD HORIZONTAL LAP
SIDING

35 PLAN SHAPE
IRREGULAR

36 CHANGES ADDITION
(EXPLAIN ALTERED
IN #42) MOVED

37 CONDITION
INTERIOR
EXTERIOR GOOD

38 PRESERVATION UNDERWAY? (Y/N) N

39 ENDANGERED (YES/NO) N
BY WHAT ?

40 VISIBLE FROM PUBLIC ROAD ?
(YES/NO) Y

41 DISTANCE FROM AND FRONTAGE ON ROAD

P H O T O

42 FURTHER DESCRIPTION OF IMPORTANT FEATURES
S E E C O N T I N U A T I O N S H E E T

43 HISTORY AND SIGNIFICANCE
S E E C O N T I N U A T I O N S H E E T

44 DESCRIPTION OF ENVIRONMENT AND OUTBUILDINGS
S E E C O N T I N U A T I O N S H E E T

45 SOURCES OF INFORMATION
S E E C O N T I N U A T I O N S H E E T

46 PREPARED BY
LINDA STOCKMAN

47 ORGANIZATION
KIRKWOOD LANDM COMM.

48 DATE
05/88

49 REVISION DATE(S)

667

One Pitman Place

This building is primarily read as a two story rectangular box with a low hip roof plus a two story projecting wing on the west elevation, also with a hip roof. The roof-line features greatly overhanging boxed eaves. The primary entrance is off-center toward the east. It contains a single-leaf wood door which is covered by a wood storm door and flanked by wood panels and sidelights. There is a hood in place above this entry, which features a hip roof supported by wood brackets. There is also an uncovered entry porch, which looks like a replacement porch. It features a wood floor with wood stairs, wood and wrought iron balustrade. The windows are double-hung wood sash with three over one light configurations. They feature wide surrounds with narrow wood lug sills.

Office of Historic Preservation
P. O. Box 176
Jefferson City, Missouri 65102
CERTIFIED LOCAL GOVERNMENT PROGRAM
HISTORIC INVENTORY - PHASE 3

KIRKWOOD, MISSOURI

Continuation Sheet #1 Pitman Place

43. History and Significance

44. Description of Environment and Outbuildings.

This is a small lot with several large and/or old trees.

OFFICE OF HISTORIC PRESERVATION, P.O. BOX 176, JEFFERSON CITY, MISSOURI 65101

H I S T O R I C I N V E N T O R Y

SLA5012-570

1 NC 1681 LOCAL #
2 COUNTY
ST. LOUIS
3. LOCATION OF NEGATIVES
LINDA STOCKMAN

4 PRESENT NAME(S)

5 OTHER NAME(S)

6 SPECIFIC LOCATION
TWO PITMAN PLACE

7 CITY OR TOWN
K I R K W O O D, M O

8 SITE PLAN WITH NORTH ARROW
S E E M A P

9 COORDINATES
LOT
LANG

10 SITE X STRUCTURE
BUILDING OBJECT

11 ON NAT'L REG? (YES/NO) N

12 IS IT ELIBIBLE? (YES/NO)

13 PART OF HIST DIST (YES/NO) N

14 DIST POTENT (YES/NO)

15 NAME OF ESTABLISHED DISTRICT

16 THEMATIC CATEGORY

17 DATE(S) OR PERIOD
CA 1925

18 STYLE OR DESIGN ECLECTIC
CRAFTSMAN

19 ARCHITECT OR ENGINEER

20 CONTRACTOR OR BUILDER

21 ORIGINAL USE, IF APPARENT
SINGLE FAMILY RESIDENCE

22 PRESENT USE
SINGLE FAMILY RESIDENCE

23 OWNERSHIP PUBLIC
PRIVATE X

24 OWNER'S NAME & ADDRESS (IF KNOWN)

25 OPEN TO PUBLIC (YES/NO) N

26 LOCAL CONTACT PERSON OR ORGANIZATION

27 OTHER SURVEYS IN WHICH INCLUDED

28 NO OF STORIES 01.5

29 BASEMENT (Y/N) Y
FULL (Y/N) Y

30 FOUNDATION MATERIAL
CONCRETE

31 WALL CONSTRUCTION
FRAME

32 ROOF TYPE & MATERIAL
SIDE GABLE
ASPHALT SHINGLES

33 NO. OF BAYS
FRONT 4 SIDE 2

34 WALL TREATMENT
BRICK VENEER AND STUCCO

35 PLAN SHAPE

36 CHANGES (EXPLAIN IN #42) ADDITION
ALTERED
MOVED

37 CONDITION
INTERIOR
EXTERIOR GOOD

38 PRESERVATION UNDERWAY? (Y/N) N

39 ENDANGERED (YES/NO) N
BY WHAT ?

40 VISIBLE FROM PUBLIC ROAD ? (YES/NO) Y

41 DISTANCE FROM AND FRONTAGE ON ROAD

P H O T O

42 FURTHER DESCRIPTION OF IMPORTANT FEATURES
S E E C O N T I N U A T I O N S H E E T

43 HISTORY AND SIGNIFICANCE
S E E C O N T I N U A T I O N S H E E T

44 DESCRIPTION OF ENVIRONMENT AND OUTBUILDINGS
S E E C O N T I N U A T I O N S H E E T

45 SOURCES OF INFORMATION
S E E C O N T I N U A T I O N S H E E T

46 PREPARED BY
LINDA STOCKMAN

47 ORGANIZATION
KIRKWOOD LANDM COMM.

48 DATE
05/88

49 REVISION DATE(S)

681

Two Pitman Place

This building is primarily read as a one-and-a-half story rectangular block with steeply pitched side gables. There is a large secondary gable on the secondary elevation which intersects the main house roof. This elevation also features a full-width shed dormer as does the rear elevation. There are two entries on the primary elevation. One features a round arched opening, it contains a single-leaf vertical plank wood door with a small circular light in the upper one-fourth. It is covered by a wood screen door. The other entry contains a single-leaf multi-light wood door which is covered by a wood screen door. The windows on the first level are double-hung wood sash with three over one light configurations. They feature brick soldier-course sills. The attic level windows are double-hung wood sash windows with six over six light configurations. They have wide wood surrounds and narrow wood lug sills. There is a shallow entry porch featuring stylized wood posts. The roof-line overhangs between the first and attic levels. The walls of the attic level are distinguished from those of the first level by the wall cladding. The attic is finished with stucco; the first level is finished with brick veneer.

Office of Historic Preservation
P. O. Box 176
Jefferson City, Missouri 65102
CERTIFIED LOCAL GOVERNMENT PROGRAM
HISTORIC INVENTORY - PHASE 3

KIRKWOOD, MISSOURI

Continuation Sheet #2 Pitman Place

43. History and Significance

44. Description of Environment and Outbuildings.

There is a detached two (2) car frame garage in the rear yard.

OFFICE OF HISTORIC PRESERVATION, P.O. BOX 176, JEFFERSON CITY, MISSOURI 65101

H I S T O R I C I N V E N T O R Y

SLA5018-571

1 NO 1668 LOCAL #

2 COUNTY
ST. LOUIS

3. LOCATION OF NEGATIVES
LINDA STOCKMAN

4 PRESENT NAME(S)

5 OTHER NAME(S)

6 SPECIFIC LOCATION
THREE PITMAN PLACE

7 CITY OR TOWN
K I R K W O O D, M O

8 SITE PLAN WITH NORTH ARROW

S E E M A P

9 COORDINATES
LOT
LANG

10 SITE X STRUCTURE
BUILDING OBJECT

11 ON NAT'L REG? (YES/NO) N

12 IS IT ELIBIBLE? (YES/NO)

13 PART OF HIST DIST (YES/NO) N

14 DIST POTENT (YES/NO)

15 NAME OF ESTABLISHED DISTRICT

16 THEMATIC CATEGORY

17 DATE(S) OR PERIOD
CA 1925

18 STYLE OR DESIGN ECLECTIC
CRAFTSMAN

19 ARCHITECT OR ENGINEER

20 CONTRACTOR OR BUILDER

21 ORIGINAL USE, IF APPARENT
SINGLE FAMILY RESIDENCE

22 PRESENT USE
COMMERCIAL

23 OWNERSHIP PUBLIC
PRIVATE X

24 OWNER'S NAME & ADDRESS (IF KNOWN)

25 OPEN TO PUBLIC (YES/NO) N

26 LOCAL CONTACT PERSON OR ORGANIZATION

27 OTHER SURVEYS IN WHICH INCLUDED

28 NO OF STORIES 02.0

29 BASEMENT (Y/N) Y
FULL (Y/N) Y

30 FOUNDATION MATERIAL
CONCRETE

31 WALL CONSTRUCTION
FRAME

32 ROOF TYPE & MATERIAL
SIDE GABLE
ASPHALT SHINGLES

33 NO. OF BAYS
FRONT 3 SIDE 3

34 WALL TREATMENT
ASBESTOS SHINGLES

35 PLAN SHAPE
IRREGULAR

36 CHANGES (EXPLAIN IN #42) ADDITION
ALTERED
MOVED

37 CONDITION
INTERIOR
EXTERIOR GOOD

38 PRESERVATION UNDERWAY? (Y/N) N

39 ENDANGERED (YES/NO) N
BY WHAT ?

40 VISIBLE FROM PUBLIC ROAD ? (YES/NO) Y

41 DISTANCE FROM AND FRONTAGE ON ROAD

P H O T O

42 FURTHER DESCRIPTION OF IMPORTANT FEATURES
S E E C O N T I N U A T I O N S H E E T

43 HISTORY AND SIGNIFICANCE
S E E C O N T I N U A T I O N S H E E T

44 DESCRIPTION OF ENVIRONMENT AND OUTBUILDINGS
S E E C O N T I N U A T I O N S H E E T

45 SOURCES OF INFORMATION
S E E C O N T I N U A T I O N S H E E T

46 PREPARED BY
LINDA STOCKMAN

47 ORGANIZATION
KIRKWOOD LANDM COMM.

48 DATE
05/88

49 REVISION DATE(S)

668

Three Pitman Place

This building is primarily read as a two story rectangular block with side gables. The roof-line features widely overhanging eaves. The primary elevation features a full-width entry porch with a hip roof, large wood posts supported by a piers, a wood slat balustrade with wood floor and wood stairs. The primary entrance is central. It contains a single-leaf multi-light wood door. The windows are double-hung wood sash with three over one light configurations. They feature wide surrounds with narrow wood lug sills. There is an open-frame porch projecting from the rear of this building.

Office of Historic Preservation
P. O. Box 176
Jefferson City, Missouri 65102
CERTIFIED LOCAL GOVERNMENT PROGRAM
HISTORIC INVENTORY - PHASE 3

KIRKWOOD, MISSOURI

Continuation Sheet #3 Pitman Place

43. History and Significance

44. Description of Environment and Outbuildings.

This is a small lot with a number of large and/or old trees.

OFFICE OF HISTORIC PRESERVATION, P.O. BOX 176, JEFFERSON CITY, MISSOURI 65101

H I S T O R I C I N V E N T O R Y

SLA-502-572

1 NO 1680 LOCAL #
2 COUNTY
ST. LOUIS
3. LOCATION OF NEGATIVES
LINDA STOCKMAN

4 PRESENT NAME(S)

5 OTHER NAME(S)

6 SPECIFIC LOCATION
FOUR PITMAN PLACE

7 CITY OR TOWN
K I R K W O O D, M O

8 SITE PLAN WITH NORTH ARROW

S E E M A P

9 COORDINATES
LOT
LANG

10 SITE / STRUCTURE
BUILDING X / OBJECT

11 ON NAT'L REG? (YES/NO) N

12 IS IT ELIBIBLE? (YES/NO)

13 PART OF HIST DIST (YES/NO) N

14 DIST POTENT (YES/NO)

15 NAME OF ESTABLISHED DISTRICT

16 THEMATIC CATEGORY

17 DATE(S) OR PERIOD
CA 1927

18 STYLE OR DESIGN ECLECTIC
CRAFTSMAN

19 ARCHITECT OR ENGINEER

20 CONTRACTOR OR BUILDER

21 ORIGINAL USE, IF APPARENT
SINGLE FAMILY RESIDENCE

22 PRESENT USE
SINGLE FAMILY RESIDENCE

23 OWNERSHIP PUBLIC
PRIVATE X

24 OWNER'S NAME & ADDRESS (IF KNOWN)

25 OPEN TO PUBLIC (YES/NO) N

26 LOCAL CONTACT PERSON OR ORGANIZATION

27 OTHER SURVEYS IN WHICH INCLUDED

28 NO OF STORIES 01.5

29 BASEMENT (Y/N) Y
FULL (Y/N) Y

30 FOUNDATION MATERIAL
CONCRETE

31 WALL CONSTRUCTION
FRAME

32 ROOF TYPE & MATERIAL
STEEP FRONT GABLE
ASPHALT SHINGLES

33 NO. OF BAYS
FRONT 2 SIDE 3

34 WALL TREATMENT
STUCCO

35 PLAN SHAPE
IRREGULAR

36 CHANGES (EXPLAIN IN #42) ADDITION
ALTERED
MOVED

37 CONDITION
INTERIOR
EXTERIOR GOOD

38 PRESERVATION UNDERWAY? (Y/N) N

39 ENDANGERED (YES/NO) N
BY WHAT ?

40 VISIBLE FROM PUBLIC ROAD ? (YES/NO) Y

41 DISTANCE FROM AND FRONTAGE ON ROAD

42 FURTHER DESCRIPTION OF IMPORTANT FEATURES
S E E C O N T I N U A T I O N S H E E T

43 HISTORY AND SIGNIFICANCE
S E E C O N T I N U A T I O N S H E E T

44 DESCRIPTION OF ENVIRONMENT AND OUTBUILDINGS
S E E C O N T I N U A T I O N S H E E T

45 SOURCES OF INFORMATION
S E E C O N T I N U A T I O N S H E E T

P H O T O

46 PREPARED BY
LINDA STOCKMAN

47 ORGANIZATION
KIRKWOOD LANDM COMM.

48 DATE
05/88

49 REVISION DATE(S)

680

Four Pitman Place

This building is primarily read as a two story rectangular block with a front-facing gable. The building features a two story projecting wing on the rear elevation and a one story sunroom which projects from the east elevation. This sunroom is topped by a wrought iron balustrade. There are long shed dormers on both side elevations. The primary entrance is enclosed and projects. It contains a single-leaf vertical plank round-arched door. It is covered by an aluminum storm door. There is a circular light in the upper one-third of the door with cames producing a lattice configuration. This entry is surrounded by irregular stone voussiors. This entry projection features a gable roof. The windows are double-hung wood sash with six over six light configurations. They feature brick soldier-course sills. There is a vertical point brick string-course at the water table level on the primary elevation. The sunroom also features an entrance which is on the primary elevation. This entrance contains a single-leaf multi-light wood door with an irregular-stone surround.

Office of Historic Preservation
P. O. Box 176
Jefferson City, Missouri 65102
CERTIFIED LOCAL GOVERNMENT PROGRAM
HISTORIC INVENTORY - PHASE 3

KIRKWOOD, MISSOURI

Continuation Sheet #4 Pitman Place

43. History and Significance

Permit log notation, 1212, 10/24/27--residence--owner Sade B. Pierce.

44. Description of Environment and Outbuildings.

The rear yard is enclosdd by a wood stockade fence. There is a detached two (2) car frame garage inthe rear yard.

OFFICE OF HISTORIC PRESERVATION, P.O. BOX 176, JEFFERSON CITY, MISSOURI 65101

H I S T O R I C I N V E N T O R Y

SLR5012-E12

1 NO 1669 LOCAL #
2 COUNTY
ST. LOUIS
3.LOCATION OF NEGATIVES
LINDA STOCKMAN

4 PRESENT NAME(S)

5 OTHER NAME(S)

6 SPECIFIC LOCATION
FIVE PITMAN PLACE

7 CITY OR TOWN
K I R K W O O D, M O

8 SITE PLAN WITH NORTH ARROW

S E E M A P

9 COORDINATES
LOT
LANG

10 SITE STRUCTURE
BUILDING X OBJECT

11 ON NAT'L REG? (YES/NO) N

12 IS IT ELIBIBLE? (YES/NO)

13 PART OF HIST DIST (YES/NO) N

14 DIST POTENT (YES/NO)

15 NAME OF ESTABLISHED DISTRICT

16 THEMATIC CATEGORY

17 DATE(S) OR PERIOD
CA 1925

18 STYLE OR DESIGN ECLECTIC
BUNGALOW

19 ARCHITECT OR ENGINEER

20 CONTRACTOR OR BUILDER

21 ORIGINAL USE, IF APPARENT
SINGLE FAMILY RESIDENCE

22 PRESENT USE
SINGLE FAMILY RESIDENCE

23 OWNERSHIP PUBLIC
PRIVATE X

24 OWNER'S NAME & ADDRESS (IF KNOWN)

25 OPEN TO PUBLIC (YES/NO) N

26 LOCAL CONTACT PERSON OR ORGANIZATION

27 OTHER SURVEYS IN WHICH INCLUDED

28 NO OF STORIES 01.5

29 BASEMENT (Y/N) Y
FULL (Y/N) Y

30 FOUNDATION MATERIAL
CONCRETE

31 WALL CONSTRUCTION
FRAME

32 ROOF TYPE & MATERIAL
SIDE GABLE
?

33 NO. OF BAYS
FRONT 3 SIDE 5

34 WALL TREATMENT
ASBESTOS SHINGLES

35 PLAN SHAPE
IRREGULAR

36 CHANGES (EXPLAIN IN #42) ADDITION
ALTERED
MOVED

37 CONDITION
INTERIOR
EXTERIOR GOOD

38 PRESERVATION UNDERWAY? (Y/N) N

39 ENDANGERED (YES/NO) N
BY WHAT ?

40 VISIBLE FROM PUBLIC ROAD ? (YES/NO) Y

41 DISTANCE FROM AND FRONTAGE ON ROAD

P H O T O

42 FURTHER DESCRIPTION OF IMPORTANT FEATURES
S E E C O N T I N U A T I O N S H E E T

43 HISTORY AND SIGNIFICANCE
S E E C O N T I N U A T I O N S H E E T

44 DESCRIPTION OF ENVIRONMENT AND OUTBUILDINGS
S E E C O N T I N U A T I O N S H E E T

45 SOURCES OF INFORMATION
S E E C O N T I N U A T I O N S H E E T

46 PREPARED BY
LINDA STOCKMAN

47 ORGANIZATION
KIRKWOOD LANDM COMM.

48 DATE
05/88

49 REVISION DATE(S)

669

Five Pitman Place

This building is primarily read as a one-and-a-half story rectangular block with side gables. The roof-line features overhanging eaves with exposed rafters. There is a projecting oriel window on the west elevation. The primary elevation is dominated by a large entry porch featuring a large gable roof supported by wood posts resting on flared piers. There is a wood slat balustrade, wood floor, and wood stairs. The primary entrance is central. It contains a single-leaf wood door covered by an aluminum storm door. The windows are double-hung wood sash with three over one light configurations. They feature wide surrounds with narrow wood lug sills.

Office of Historic Preservation
P. O. Box 176
Jefferson City, Missouri 65102
CERTIFIED LOCAL GOVERNMENT PROGRAM
HISTORIC INVENTORY - PHASE 3

KIRKWOOD, MISSOURI

Continuation Sheet #5 Pitman Place

43. History and Significance

Permit, 289, 10/28/41--one (1) car frame garage--owner T.E. Lippincott.

44. Description of Environment and Outbuildings.

There is a detached one (1) car frame garage in the rear yard.

OFFICE OF HISTORIC PRESERVATION, P.O. BOX 176, JEFFERSON CITY, MISSOURI 65101

H I S T O R I C I N V E N T O R Y

SLA5018-5

1 NO. 1679 LOCAL #
2 COUNTY
ST. LOUIS
3. LOCATION OF NEGATIVES
LINDA STOCKMAN

4 PRESENT NAME(S)

5 OTHER NAME(S)

6 SPECIFIC LOCATION
SIX PITMAN PLACE

7 CITY OR TOWN
K I R K W O O D, M O

8 SITE PLAN WITH NORTH ARROW

S E E M A P

9 COORDINATES
LOT
LANG

10 SITE STRUCTURE
BUILDING OBJECT X

11 ON NAT'L REG? (YES/NO) N

12 IS IT ELIBIBLE? (YES/NO)

13 PART OF HIST DIST (YES/NO) N

14 DIST POTENT (YES/NO)

15 NAME OF ESTABLISHED DISTRICT

16 THEMATIC CATEGORY

17 DATE(S) OR PERIOD
CA 1925

18 STYLE OR DESIGN ECLECTIC
COLONIAL REVIVAL

19 ARCHITECT OR ENGINEER

20 CONTRACTOR OR BUILDER

21 ORIGINAL USE, IF APPARENT
SINGLE FAMILY RESIDENCE

22 PRESENT USE
SINGLE FAMILY RESIDENCE

23 OWNERSHIP PUBLIC
PRIVATE X

24 OWNER'S NAME & ADDRESS (IF KNOWN)

25 OPEN TO PUBLIC (YES/NO) N

26 LOCAL CONTACT PERSON OR ORGANIZATION

27 OTHER SURVEYS IN WHICH INCLUDED

28 NO OF STORIES 02.0

29 BASEMENT (Y/N) Y
FULL (Y/N) Y

30 FOUNDATION MATERIAL
CONCRETE

31 WALL CONSTRUCTION
FRAME

32 ROOF TYPE & MATERIAL
LOW PYRAMIDAL
ASPHALT SHINGLES

33 NO. OF BAYS
FRONT 3 SIDE 2

34 WALL TREATMENT
BRICK VENEER AND WOOD SIDING

35 PLAN SHAPE
RECTANGLE

36 CHANGES (EXPLAIN IN #42) ADDITION
ALTERED
MOVED

37 CONDITION
INTERIOR
EXTERIOR GOOD

38 PRESERVATION UNDERWAY? (Y/N) N

39 ENDANGERED (YES/NO) N
BY WHAT ?

40 VISIBLE FROM PUBLIC ROAD ? (YES/NO) Y

41 DISTANCE FROM AND FRONTAGE ON ROAD

P H O T O

42 FURTHER DESCRIPTION OF IMPORTANT FEATURES
S E E C O N T I N U A T I O N S H E E T

43 HISTORY AND SIGNIFICANCE
S E E C O N T I N U A T I O N S H E E T

44 DESCRIPTION OF ENVIRONMENT AND OUTBUILDINGS
S E E C O N T I N U A T I O N S H E E T

45 SOURCES OF INFORMATION
S E E C O N T I N U A T I O N S H E E T

46 PREPARED BY
LINDA STOCKMAN

47 ORGANIZATION
KIRKWOOD LANDM COMM.

48 DATE
05/88

49 REVISION DATE(S)

679

Six Pitman Place

This building is primarily read as a two story rectangular block with a low pyramidal roof. The roof-line features a slightly projecting boxed cornice. The primary elevation features an entry porch with a gable roof supported by stylized wood posts. The primary entrance contains a single-leaf wood door covered by an aluminum storm door. This entry is flanked by sidelights. The windows on the primary elevation are contained within recessions. On the first level these recessions feature low arched openings. These arches are set off by header bricks. These openings contain double-hung wood sash windows, flanked by decorative wood panels. These windows feature six over one light configurations. The side elevations of this building feature brick veneer wall cladding from the sills of the second level windows down and wide wood horizontal lap siding from the sills of those windows upward.

Office of Historic Preservation
P. O. Box 176
Jefferson City, Missouri 65102
CERTIFIED LOCAL GOVERNMENT PROGRAM
HISTORIC INVENTORY - PHASE 3

KIRKWOOD, MISSOURI

Continuation Sheet #6 Pitman Place

43. History and Significance

44. Description of Environment and Outbuildings.

The rear yard is enclosed by a wood stockade fence.

OFFICE OF HISTORIC PRESERVATION, P.O. BOX 176, JEFFERSON CITY, MISSOURI 65101
H I S T O R I C I N V E N T O R Y

SLASN2-57C

1 NO 1670 LOCAL #
2 COUNTY
ST. LOUIS
3.LOCATION OF NEGATIVES
LINDA STOCKMAN

4 PRESENT NAME(S)

5 OTHER NAME(S)

6 SPECIFIC LOCATION
SEVEN PITMAN PLACES

7 CITY OR TOWN
K I R K W O O D, M O

8 SITE PLAN WITH NORTH ARROW
S E E M A P

9 COORDINATES
LOT
LANG

10 SITE X STRUCTURE
BUILDING X OBJECT

11 ON NAT'L REG? (YES/NO) N

12 IS IT ELIBIBLE? (YES/NO)

13 PART OF HIST DIST (YES/NO) N

14 DIST POTENT (YES/NO)

15 NAME OF ESTABLISHED DISTRICT

16 THEMATIC CATEGORY

17 DATE(S) OR PERIOD
CA 1925

18 STYLE OR DESIGN ECLECTIC
CRAFTSMAN

19 ARCHITECT OR ENGINEER

20 CONTRACTOR OR BUILDER

21 ORIGINAL USE, IF APPARENT
SINGLE FAMILY RESIDENCE

22 PRESENT USE
SINGLE FAMILY RESIDENCE

23 OWNERSHIP PUBLIC
PRIVATE X

24 OWNER'S NAME & ADDRESS (IF KNOWN)

25 OPEN TO PUBLIC (YES/NO) N

26 LOCAL CONTACT PERSON OR ORGANIZATION

27 OTHER SURVEYS IN WHICH INCLUDED

28 NO OF STORIES 00.0

29 BASEMENT (Y/N) Y
FULL (Y/N) Y

30 FOUNDATION MATERIAL
CONCRETE

31 WALL CONSTRUCTION
FRAME

32 ROOF TYPE & MATERIAL
SIDE GABLE
ASPHALT SHINGLES

33 NO. OF BAYS
FRONT 4 SIDE 2

34 WALL TREATMENT
ALUMINUM SIDING

35 PLAN SHAPE
IRREGULAR

36 CHANGES (EXPLAIN IN #42) ADDITION
ALTERED
MOVED

37 CONDITION
INTERIOR
EXTERIOR GOOD

38 PRESERVATION UNDERWAY? (Y/N) N

39 ENDANGERED (YES/NO) N
BY WHAT ?

40 VISIBLE FROM PUBLIC ROAD ? (YES/NO) Y

41 DISTANCE FROM AND FRONTAGE ON ROAD

P H O T O

42 FURTHER DESCRIPTION OF IMPORTANT FEATURES
S E E C O N T I N U A T I O N S H E E T

43 HISTORY AND SIGNIFICANCE
S E E C O N T I N U A T I O N S H E E T

44 DESCRIPTION OF ENVIRONMENT AND OUTBUILDINGS
S E E C O N T I N U A T I O N S H E E T

45 SOURCES OF INFORMATION
S E E C O N T I N U A T I O N S H E E T

46 PREPARED BY
LINDA STOCKMAN

47 ORGANIZATION
KIRKWOOD LANDM COMM.

48 DATE
05/88

49 REVISION DATE(S)

670

Seven Pitman Place

This building is primarily read as a one-and-a-half story rectangular block with side gables. The gables feature a hip at the peak. The roof-line greatly overhangs. There are long shed dormers on the primary and rear elevations. The primary entrance is central. It contains a single-leaf six-panel Colonial style door which is covered by an aluminum storm door and flanked by decorative shutters. This store is topped by a large lintel featuring dentil and a hood in place over this entry. There is also a gabled hood in place over this entry which is supported by wood brackets. The majority are double-hung wood sash with four or six over one light configurations. The home also features single-leaf casement windows. There is an open-frame porch projecting from the rear elevation of this building and a one story sunroom projects from the east elevation. This sunroom is topped by a wood slat balustrade.

Office of Historic Preservation
P. O. Box 176
Jefferson City, Missouri 65102
CERTIFIED LOCAL GOVERNMENT PROGRAM
HISTORIC INVENTORY - PHASE 3

KIRKWOOD, MISSOURI

Continuation Sheet #7 Pitman Place

43. History and Significance

44. Description of Environment and Outbuildings.

There is a detached two (2) car frame garage in the rear yard.

Swan

OFFICE OF HISTORIC PRESERVATION, P.O. BOX 176, JEFFERSON CITY, MISSOURI 65101
H I S T O R I C I N V E N T O R Y

SLA5017-5716

1 NO 1673 LOCAL #
2 COUNTY
ST. LOUIS
3.LOCATION OF NEGATIVES
LINDA STOCKMAN

4 PRESENT NAME(S)

5 OTHER NAME(S)

6 SPECIFIC LOCATION
EIGHT PITMAN PLACE

7 CITY OR TOWN
K I R K W O O D, M O

8 SITE PLAN WITH NORTH ARROW

S E E M A P

9 COORDINATES
LOT
LANG

10 SITE X STRUCTURE
BUILDING OBJECT

11 ON NAT'L REG? (YES/NO) N

12 IS IT ELIGIBLE? (YES/NO)

13 PART OF HIST DIST (YES/NO) N

14 DIST POTENT (YES/NO)

15 NAME OF ESTABLISHED DISTRICT

16 THEMATIC CATEGORY

17 DATE(S) OR PERIOD
CA 1915

18 STYLE OR DESIGN ECLECTIC
COLONIAL REVIVAL

19 ARCHITECT OR ENGINEER

20 CONTRACTOR OR BUILDER

21 ORIGINAL USE, IF APPARENT
SINGLE FAMILY RESIDENCE

22 PRESENT USE
SINGLE FAMILY RESIDENCE

23 OWNERSHIP PUBLIC
PRIVATE X

24 OWNER'S NAME & ADDRESS (IF KNOWN)

25 OPEN TO PUBLIC (YES/NO) N

26 LOCAL CONTACT PERSON OR ORGANIZATION

27 OTHER SURVEYS IN WHICH INCLUDED

28 NO OF STORIES 02.0

29 BASEMENT (Y/N) Y
FULL (Y/N) Y

30 FOUNDATION MATERIAL
CONCRETE

31 WALL CONSTRUCTION
FRAME

32 ROOF TYPE & MATERIAL
SIDE GABLE
ASPHALT SHINGLES

33 NO. OF BAYS
FRONT 3 SIDE 2

34 WALL TREATMENT
WIDE WOOD HORIZONTAL LAP
SIDING

35 PLAN SHAPE
IRREGULAR

36 CHANGES (EXPLAIN IN #42) ADDITION
ALTERED
MOVED

37 CONDITION
INTERIOR
EXTERIOR GOOD

38 PRESERVATION UNDERWAY? (Y/N) N

39 ENDANGERED (YES/NO) N
BY WHAT ?

40 VISIBLE FROM PUBLIC ROAD ? (YES/NO) Y

41 DISTANCE FROM AND FRONTAGE ON ROAD

P H O T O

42 FURTHER DESCRIPTION OF IMPORTANT FEATURES
S E E C O N T I N U A T I O N S H E E T

43 HISTORY AND SIGNIFICANCE
S E E C O N T I N U A T I O N S H E E T

44 DESCRIPTION OF ENVIRONMENT AND OUTBUILDINGS
S E E C O N T I N U A T I O N S H E E T

45 SOURCES OF INFORMATION
S E E C O N T I N U A T I O N S H E E T

46 PREPARED BY
LINDA STOCKMAN

47 ORGANIZATION
KIRKWOOD LANDM COMM.

48 DATE
05/88

49 REVISION DATE(S)

678

Eight Pitman Place

This building is primarily read as a two story rectangular block with side gables. The roof-line features plain projecting boxed cornices and gable returns. The Colonial Revival references include the central accentuated facade entrance, the multi-pane windows glazing in the upper sash, the working wood shutters and the symetrical facade presentation. The primary entrance slightly projects. It contains a single-leaf wood door with six lights in the upper one-third. It is covered by an aluminum storm door. There is a shallow entry porch featuring a flat roof supported by tuscan style wood columns. There is a balustrade on top of this roof. The majority of the windows are double-hung wood sash with either six over one or eight over one light configurations. The home also features single-leaf wood casement windows with multi-lights. The windows feature molded wood surrounds with narrow wood lug sills. There is a partially enclosed porch projecting from the rear elevation of this building.

Office of Historic Preservation
P. O. Box 176
Jefferson City, Missouri 65102
CERTIFIED LOCAL GOVERNMENT PROGRAM
HISTORIC INVENTORY - PHASE 3

KIRKWOOD, MISSOURI

Continuation Sheet #8 Pitman Place

43. History and Significance

44. Description of Environment and Outbuildings.

This is a small lot with several alrge and/or old trees.

Eight

OFFICE OF HISTORIC PRESERVATION, P.O. BOX 176, JEFFERSON CITY, MISSOURI 65101

H I S T O R I C I N V E N T O R Y

SLFSCO7-5011

1 NC 1671 LOCAL #
2 COUNTY
ST. LOUIS
3. LOCATION OF NEGATIVES
LINDA STOCKMAN

4 PRESENT NAME(S)

5 OTHER NAME(S)

6 SPECIFIC LOCATION
NINE PITMAN PLACE

7 CITY OR TOWN
K I R K W O O D, M O

8 SITE PLAN WITH NORTH ARROW

S E E M A P

9 COORDINATES
LOT
LANG

10 SITE X STRUCTURE
BUILDING OBJECT

11 ON NAT'L REG? (YES/NO) N

12 IS IT ELIBIBLE? (YES/NO)

13 PART OF HIST DIST (YES/NO) N

14 DIST POTENT (YES/NO)

15 NAME OF ESTABLISHED DISTRICT

16 THEMATIC CATEGORY

17 DATE(S) OR PERIOD
CA 1925

18 STYLE OR DESIGN ECLECTIC
COLONIAL REVIVAL

19 ARCHITECT OR ENGINEER

20 CONTRACTOR OR BUILDER

21 ORIGINAL USE, IF APPARENT
SINGLE FAMILY RESIDENCE

22 PRESENT USE
SINGLE FAMILY RESIDENCE

23 OWNERSHIP PUBLIC
PRIVATE X

24 OWNER'S NAME & ADDRESS (IF KNOWN)

25 OPEN TO PUBLIC (YES/NO) N

26 LOCAL CONTACT PERSON OR ORGANIZATION

27 OTHER SURVEYS IN WHICH INCLUDED

28 NO OF STORIES 02.0

29 BASEMENT (Y/N) Y
FULL (Y/N) Y

30 FOUNDATION MATERIAL
CONCRETE

31 WALL CONSTRUCTION
FRAME

32 ROOF TYPE & MATERIAL
SIDE GABLE
ASPHALT SHINGLES

33 NO. OF BAYS
FRONT 3 SIDE 2

34 WALL TREATMENT
WIDE WOOD HORIZONTAL LAP
SIDING

35 PLAN SHAPE
RECTANGLEW

36 CHANGES (EXPLAIN IN #42) ADDITION
ALTERED
MOVED

37 CONDITION
INTERIOR
EXTERIOR GOOD

38 PRESERVATION UNDERWAY? (Y/N) N

39 ENDANGERED (YES/NO) N
BY WHAT ?

40 VISIBLE FROM PUBLIC ROAD ? (YES/NO) Y

41 DISTANCE FROM AND FRONTAGE ON ROAD

P H O T O

42 FURTHER DESCRIPTION OF IMPORTANT FEATURES
S E E C O N T I N U A T I O N S H E E T

43 HISTORY AND SIGNIFICANCE
S E E C O N T I N U A T I O N S H E E T

44 DESCRIPTION OF ENVIRONMENT AND OUTBUILDINGS
S E E C O N T I N U A T I O N S H E E T

45 SOURCES OF INFORMATION
S E E C O N T I N U A T I O N S H E E T

46 PREPARED BY
LINDA STOCKMAN

47 ORGANIZATION
KIRKWOOD LANDM COMM.

48 DATE
05/88

49 REVISION DATE(S)

671

Nine Pitman Place

This building is primarily read as a two story rectangular block with side gables. The roof-line features close rake and eaves. The Colonial Revival references include the accentuated facade entrance and the multi-pane window glazing in the upper sash. The primary entry contains a single-leaf wood door which is covered by an aluminum storm door. This entry is flanked by sidelights. There is a shallow entry porch featuring a flat roof supported by tuscan style wood columns. The windows are double-hung wood sash with six over one light configurations. They feature wide surrounds with narrow wood lug sills. There is a projecting screened-in porch on the east elevation. It is visible from the street.

Office of Historic Preservation
P. O. Box 176
Jefferson City, Missouri 65102
CERTIFIED LOCAL GOVERNMENT PROGRAM
HISTORIC INVENTORY - PHASE 3

KIRKWOOD, MISSOURI

Continuation Sheet #9 Pitman Place.

43. History and Significance

44. Description of Environment and Outbuildings.

A wood stockade fence encloses the rear yard. There is a detached two (2) car frame garage in the rear.

9

OFFICE OF HISTORIC PRESERVATION, P.O. BOX 176, JEFFERSON CITY, MISSOURI 65101
H I S T O R I C I N V E N T O R Y

SLA5012-5/12

1 NO 1677 LOCAL #
2 COUNTY
ST. LOUIS
3. LOCATION OF NEGATIVES
LINDA STOCKMAN

4 PRESENT NAME(S)

5 OTHER NAME(S)

6 SPECIFIC LOCATION
10 PITMAN PLACE

7 CITY OR TOWN
K I R K W O O D, M O

8 SITE PLAN WITH NORTH ARROW
S E E M A P

9 COORDINATES
LOT
LANG

10 SITE X STRUCTURE OBJECT
BUILDING

11 ON NAT'L REG? (YES/NO) N

12 IS IT ELIBIBLE? (YES/NO)

13 PART OF HIST DIST (YES/NO) N

14 DIST POTENT (YES/NO)

15 NAME OF ESTABLISHED DISTRICT

16 THEMATIC CATEGORY

17 DATE(S) OR PERIOD
CA 1925

18 STYLE OR DESIGN ECLECTIC
CRAFTSMAN

19 ARCHITECT OR ENGINEER

20 CONTRACTOR OR BUILDER

21 ORIGINAL USE, IF APPARENT
SINGLE FAMILY RESIDENCE

22 PRESENT USE
SINGLE FAMILY RESIDENCE

23 OWNERSHIP PUBLIC
PRIVATE X

24 OWNER'S NAME & ADDRESS (IF KNOWN)

25 OPEN TO PUBLIC (YES/NO) N

26 LOCAL CONTACT PERSON OR ORGANIZATION

27 OTHER SURVEYS IN WHICH INCLUDED

28 NO OF STORIES 01.0

29 BASEMENT (Y/N) Y
FULL (Y/N) Y

30 FOUNDATION MATERIAL
CONCRETE

31 WALL CONSTRUCTION
FRAME

32 ROOF TYPE & MATERIAL
HIP
ASPHALT SHINGLES

33 NO. OF BAYS
FRONT 3 SIDE 4

34 WALL TREATMENT
PAINTED WOOD SHINGLES

35 PLAN SHAPE
IRREGULAR

36 CHANGES (EXPLAIN IN #42) ADDITION
ALTERED
MOVED

37 CONDITION
INTERIOR
EXTERIOR GOOD

38 PRESERVATION UNDERWAY? (Y/N) N

39 ENDANGERED (YES/NO) N
BY WHAT ?

40 VISIBLE FROM PUBLIC ROAD ? (YES/NO) Y

41 DISTANCE FROM AND FRONTAGE ON ROAD

P H O T O

42 FURTHER DESCRIPTION OF IMPORTANT FEATURES
S E E C O N T I N U A T I O N S H E E T

43 HISTORY AND SIGNIFICANCE
S E E C O N T I N U A T I O N S H E E T

44 DESCRIPTION OF ENVIRONMENT AND OUTBUILDINGS
S E E C O N T I N U A T I O N S H E E T

45 SOURCES OF INFORMATION
S E E C O N T I N U A T I O N S H E E T

46 PREPARED BY
LINDA STOCKMAN

47 ORGANIZATION
KIRKWOOD LANDM COMM.

48 DATE
05/88

49 REVISION DATE(S)

677

Ten Pitman Place

This building is primarily read as a one story rectangular block with a hip roof. The primary elevation features a secondary gable which intersects the main house roof and a small gabled dormer. The gabled dormer features a round arched window. This is a single-leaf wood casement window with multi-lights. The primary entrance is central. It contains a single-leaf wood door which is covered by an aluminum storm door. The entry is topped by a fan-like wood panel. There is a round arched hood in place over this entry which is supported by wood elbow brackets. The windows are double-hung wood sash. Most of them have six over one light configurations. There is a triple unit on the primary elevation which features four over four light configurations. The windows have wide surrounds with narrow wood lug sills. The primary elevation also features an uncovered entry porch with a concrete slab with wrought iron railing. This porch spans the west half of that elevation.

Office of Historic Preservation
P. O. Box 176
Jefferson City, Missouri 65102
CERTIFIED LOCAL GOVERNMENT PROGRAM
HISTORIC INVENTORY - PHASE 3

KIRKWOOD, MISSOURI

Continuation Sheet #10 Pitman Place

43. History and Significance

permit log notation, 1709, 10/11/29--garage--owner, Miss Mussaldine.

44. Description of Environment and Outbuildings.

There is a detached one (1) car frame garage in the rear.

OFFICE OF HISTORIC PRESERVATION, P.O. BOX 176, JEFFERSON CITY, MISSOURI 65101
H I S T O R I C I N V E N T O R Y

SLMCOP-510

1 NC 1672 LOCAL #
2 COUNTY
ST. LOUIS
3. LOCATION OF NEGATIVES
LINDA STOCKMAN

4 PRESENT NAME(S)

5 OTHER NAME(S)

6 SPECIFIC LOCATION
11 PITMAN PLACE

7 CITY OR TOWN
K I R K W O O D, M O

8 SITE PLAN WITH NORTH ARROW

S E E M A P

9 COORDINATES
LOT
LANG

10 SITE X BUILDING STRUCTURE OBJECT

11 ON NAT'L REG? (YES/NO) N

12 IS IT ELIBIBLE? (YES/NO)

13 PART OF HIST DIST (YES/NO) N

14 DIST PCTENT (YES/NO)

15 NAME OF ESTABLISHED DISTRICT

16 THEMATIC CATEGORY

17 DATE(S) OR PERIOD
CA 1925

18 STYLE OR DESIGN ECLECTIC
CRAFTSMAN

19 ARCHITECT OR ENGINEER

20 CONTRACTOR OR BUILDER

21 ORIGINAL USE, IF APPARENT
SINGLE FAMILY RESIDENCE

22 PRESENT USE
SINGLE FAMILY RESIDENCE

23 OWNERSHIP PUBLIC
PRIVATE X

24 OWNER'S NAME & ADDRESS (IF KNOWN)

25 OPEN TO PUBLIC (YES/NO) N

26 LOCAL CONTACT PERSON OR ORGANIZATION

27 OTHER SURVEYS IN WHICH INCLUDED

28 NO OF STORIES 02.0

29 BASEMENT (Y/N) Y
FULL (Y/N) Y

30 FOUNDATION MATERIAL
CONCRETE

31 WALL CONSTRUCTION
FRAME

32 ROOF TYPE & MATERIAL
HIP AND GABLE
ASPHALT SHINGLES

33 NO. OF BAYS
FRONT 3 SIDE 3

34 WALL TREATMENT
ALUMINUM SIDING AND SHINGLE

35 PLAN SHAPE
IRREGULAR

36 CHANGES (EXPLAIN IN #42) ADDITION
ALTERED
MOVED

37 CONDITION
INTERIOR
EXTERIOR GOOD

38 PRESERVATION UNDERWAY? (Y/N) N

39 ENDANGERED (YES/NO) N
BY WHAT ?

40 VISIBLE FROM PUBLIC ROAD ? (YES/NO) Y

41 DISTANCE FROM AND FRONTAGE ON ROAD

P H O T O

42 FURTHER DESCRIPTION OF IMPORTANT FEATURES
S E E C O N T I N U A T I O N S H E E T

43 HISTORY AND SIGNIFICANCE
S E E C O N T I N U A T I O N S H E E T

44 DESCRIPTION OF ENVIRONMENT AND OUTBUILDINGS
S E E C O N T I N U A T I O N S H E E T

45 SOURCES OF INFORMATION
S E E C O N T I N U A T I O N S H E E T

46 PREPARED BY
LINDA STOCKMAN

47 ORGANIZATION
KIRKWOOD LANDM COMM.

48 DATE
05/88

49 REVISION DATE(S)

672

11 Pitman Place

This building is primarily read as a two story rectangular block. It has a gable on its east end and a hip on its west end. The primary elevation also features a secondary gable which intersects the main house roof. The primary entry features a three-sided shallow porch with narrow tuscan style wood columns. The primary entry itself, contains a single-leaf six-panel Colonial style wood door which is covered by an aluminum storm door. On either side of the entry is single-leaf wood casement windows featuring leaded art glass. These have arched tops. The remainder of the windows are double-hung wood sash with wide surrounds and narrow sills. The surrounds and sills have been covered with aluminum material. The windows on the second level have multi-lights in the upper sash. There is a new deck projecting from the rear elevation with an attached gazebo.

Office of Historic Preservation
P. O. Box 176
Jefferson City, Missouri 65102
CERTIFIED LOCAL GOVERNMENT PROGRAM
HISTORIC INVENTORY - PHASE 3

KIRKWOOD, MISSOURI

Continuation Sheet #11 Pitman Place

43. History and Significance

44. Description of Environment and Outbuildings.

There is a detached two (2) car frame garage inthe rear.

OFFICE OF HISTORIC PRESERVATION, P.O. BOX 176, JEFFERSON CITY, MISSOURI 65101
H I S T O R I C I N V E N T O R Y

SLA5018-5A

1 NO 1676 LOCAL #
2 COUNTY
ST. LOUIS
3.LOCATION OF NEGATIVES
LINDA STOCKMAN

4 PRESENT NAME(S)

5 OTHER NAME(S)

6 SPECIFIC LOCATION
12 PITMAN PLACE

7 CITY OR TOWN
K I R K W O O D, M O

8 SITE PLAN WITH NORTH ARROW

S E E M A P

9 COORDINATES
LOT
LANG

10 SITE / STRUCTURE
BUILDING X / OBJECT

11 ON NAT'L REG? (YES/NO) N

12 IS IT ELIBIBLE? (YES/NO)

13 PART OF HIST DIST (YES/NO) N

14 DIST POTENT (YES/NO)

15 NAME OF ESTABLISHED DISTRICT

16 THEMATIC CATEGORY

17 DATE(S) OR PERIOD
CA 1925

18 STYLE OR DESIGN ECLECTIC
CRAFTSMAN

19 ARCHITECT OR ENGINEER

20 CONTRACTOR OR BUILDER

21 ORIGINAL USE, IF APPARENT
SINGLE FAMILY RESIDENCE

22 PRESENT USE
SINGLE FAMILY RESIDENCE

23 OWNERSHIP PUBLIC
PRIVATE X

24 OWNER'S NAME & ADDRESS (IF KNOWN)

25 OPEN TO PUBLIC (YES/NO) N

25 LOCAL CONTACT PERSON OR ORGANIZATION

27 OTHER SURVEYS IN WHICH INCLUDED

28 NO OF STORIES 01.5

29 BASEMENT (Y/N) Y
FULL (Y/N) Y

30 FOUNDATION MATERIAL
CONCRETE

31 WALL CONSTRUCTION
FRAME

32 ROOF TYPE & MATERIAL
STEEP SIDE GABLE
ASPHALT SHINGLES

33 NO. OF BAYS
FRONT 0 SIDE 2

34 WALL TREATMENT
BRICK VENEER AND STUCCO

35 PLAN SHAPE
IRREGULAR

36 CHANGES (EXPLAIN IN #42) ADDITION
ALTERED
MOVED

37 CONDITION
INTERIOR
EXTERIOR GOOD

38 PRESERVATION UNDERWAY? (Y/N) N

39 ENDANGERED (YES/NO) N
BY WHAT ?

40 VISIBLE FROM PUBLIC ROAD ? (YES/NO) Y

41 DISTANCE FROM AND FRONTAGE ON ROAD

P H O T O

42 FURTHER DESCRIPTION OF IMPORTANT FEATURES
S E E C O N T I N U A T I O N S H E E T

43 HISTORY AND SIGNIFICANCE
S E E C O N T I N U A T I O N S H E E T

44 DESCRIPTION OF ENVIRONMENT AND OUTBUILDINGS
S E E C O N T I N U A T I O N S H E E T

45 SOURCES OF INFORMATION
S E E C O N T I N U A T I O N S H E E T

46 PREPARED BY
LINDA STOCKMAN

47 ORGANIZATION
KIRKWOOD LANDM COMM.

48 DATE
05/88

49 REVISION DATE(S)

676

12 Pitman Place

This building is primarily read as a one-and-a-half story rectangular block with steeply pitched side gables. It features a prominent secondary gable on the primary elevation. This gable intersects the main house roof. At the place of intersection, there is a shed dormer. The primary entrance projects and is enclosed. It features a single-leaf round arched wood door. This door features vertical planks. It is covered by a wood storm door. The majority of the windows are double-hung wood sash with six over one light configurations. The home also features single and double-leaf wood casement windows with multi-lights in each. There is a one story projecting room on the rear elevation with a deck projecting from that room. The roof-line features overhanging eaves on the sides of the building. The attic level is distinguished from the first level by its wall cladding. At the attic level the wall is finished with stucco and half-timber. The first level is finished with a brick veneer.

Office of Historic Preservation
P. O. Box 176
Jefferson City, Missouri 65102
CERTIFIED LOCAL GOVERNMENT PROGRAM
HISTORIC INVENTORY - PHASE 3

KIRKWOOD, MISSOURI

Continuation Sheet #12 Pitman Place

43. History and Significance

44. Description of Environment and Outbuildings.

This is an irregularly shaped ;ot with a couple of trees in the back yard.

OFFICE OF HISTORIC PRESERVATION, P.O. BOX 176, JEFFERSON CITY, MISSOURI 65101

H I S T O R I C I N V E N T O R Y

1 NO 1673 LOCAL #

2 COUNTY
ST. LOUIS

3. LOCATION OF NEGATIVES
LINDA STOCKMAN

4 PRESENT NAME(S)

5 OTHER NAME(S)

6 SPECIFIC LOCATION
13 PITMAN PLACE

7 CITY OR TOWN
K I R K W O O D, M O

8 SITE PLAN WITH NORTH ARROW

S E E M A P

9 COORDINATES
LOT
LANG

10 SITE X STRUCTURE
BUILDING X OBJECT

11 ON NAT'L REG? (YES/NO) N

12 IS IT ELIBIBLE? (YES/NO)

13 PART OF HIST DIST (YES/NO) N

14 DIST POTENT (YES/NO)

15 NAME OF ESTABLISHED DISTRICT

16 THEMATIC CATEGORY

17 DATE(S) OR PERIOD
CA 1925

18 STYLE OR DESIGN ECLECTIC
CRAFTSMAN

19 ARCHITECT OR ENGINEER

20 CONTRACTOR OR BUILDER

21 ORIGINAL USE, IF APPARENT
SINGLE FAMILY RESIDENCE

22 PRESENT USE
SINGLE FAMILY RESIDENCE

23 OWNERSHIP PUBLIC
PRIVATE X

24 OWNER'S NAME & ADDRESS (IF KNOWN)

25 OPEN TO PUBLIC (YES/NO) N

26 LOCAL CONTACT PERSON OR ORGANIZATION

27 OTHER SURVEYS IN WHICH INCLUDED

28 NO OF STORIES 02.0

29 BASEMENT (Y/N) Y
FULL (Y/N) Y

30 FOUNDATION MATERIAL
CONCRETE

31 WALL CONSTRUCTION
FRAME

32 ROOF TYPE & MATERIAL
FRONT GABLE
ASPHALT SHINGLES

33 NO. OF BAYS
FRONT 4 SIDE 2

34 WALL TREATMENT
WOOD SHINGLES

35 PLAN SHAPE
IRREGULAR

36 CHANGES (EXPLAIN IN #42) ADDITION
ALTERED
MOVED

37 CONDITION
INTERIOR
EXTERIOR GOOD

38 PRESERVATION UNDERWAY? (Y/N) N

39 ENDANGERED (YES/NO) N
BY WHAT ?

40 VISIBLE FROM PUBLIC ROAD ? (YES/NO) Y

41 DISTANCE FROM AND FRONTAGE ON ROAD

P H O T O

42 FURTHER DESCRIPTION OF IMPORTANT FEATURES
S E E C O N T I N U A T I O N S H E E T

43 HISTORY AND SIGNIFICANCE
S E E C O N T I N U A T I O N S H E E T

44 DESCRIPTION OF ENVIRONMENT AND OUTBUILDINGS
S E E C O N T I N U A T I O N S H E E T

45 SOURCES OF INFORMATION
S E E C O N T I N U A T I O N S H E E T

46 PREPARED BY
LINDA STOCKMAN

47 ORGANIZATION
KIRKWOOD LANDM COMM.

48 DATE
05/88

49 REVISION DATE(S)

673

13 Pitman Place

This building is primarily read as a two story rectangular block with a front-facing gable. The roof-line features a plain projecting boxed cornice with gabled returns. The south leg of the front-facing gable is extended. There is also a very large hipped dormer on the south elevation. The primary entry is off-center toward the north. It and contains a single-leaf multi-light wood door which is covered by an aluminum storm door. There is an arched hood in place above this door supported by decorative wood brackets. The home features both double-hung wood sash and double-leaf and single-leaf wood casement windows. The sash windows feature multi-lights in the upper sash. All the windows have wide surrounds with narrow lug sills. There is a small deck projecting from the rear elevation of this building.

Office of Historic Preservation
P. O. Box 176
Jefferson City, Missouri 65102
CERTIFIED LOCAL GOVERNMENT PROGRAM
HISTORIC INVENTORY - PHASE 3

KIRKWOOD, MISSOURI

Continuation Sheet #13 Pitman Place

43. History and Significance

1. Permit log notation, 1032, 3/18/27--garage--R.H.Roloff.
2. Permit, 696, 8/21/50--relocate garage.

44. Description of Environment and Outbuildings.

There is a detached two (2) car frame garage in the rear yard.

OFFICE OF HISTORIC PRESERVATION, P.O. BOX 176, JEFFERSON CITY, MISSOURI 65101
H I S T O R I C I N V E N T O R Y

SLR5012-157

1 NO 1675 LOCAL #
2 COUNTY
ST. LOUIS
3. LOCATION OF NEGATIVES
LINDA STOCKMAN

4 PRESENT NAME(S)

5 OTHER NAME(S)

6 SPECIFIC LOCATION
14 PITMAN PLACE

7 CITY OR TOWN
K I R K W O O D, M O

8 SITE PLAN WITH NORTH ARROW
S E E M A P

9 COORDINATES
LOT
LANG

10 SITE X STRUCTURE
BUILDING OBJECT

11 ON NAT'L REG? (YES/NO) N

12 IS IT ELIGIBLE? (YES/NO)

13 PART OF HIST DIST (YES/NO) N

14 DIST POTENT (YES/NO)

15 NAME OF ESTABLISHED DISTRICT

16 THEMATIC CATEGORY

17 DATE(S) OR PERIOD
CA 1925

18 STYLE OR DESIGN ECLECTIC
CRAFTSMAN

19 ARCHITECT OR ENGINEER

20 CONTRACTOR OR BUILDER

21 ORIGINAL USE, IF APPARENT
SINGLE FAMILY RESIDENCE

22 PRESENT USE
SINGLE FAMILY RESIDENCE

23 OWNERSHIP PUBLIC
PRIVATE X

24 OWNER'S NAME & ADDRESS (IF KNOWN)

25 OPEN TO PUBLIC (YES/NO) N

26 LOCAL CONTACT PERSON OR ORGANIZATION

27 OTHER SURVEYS IN WHICH INCLUDED

28 NO OF STORIES 01.5

29 BASEMENT (Y/N) Y
FULL (Y/N) Y

30 FOUNDATION MATERIAL
CONCRETE

31 WALL CONSTRUCTION
FRAME

32 ROOF TYPE & MATERIAL
STEEP SIDE GABLE
ASPHALT SHINGLES

33 NO. OF BAYS
FRONT 3 SIDE 2

34 WALL TREATMENT
ALUMINUM SIDING

35 PLAN SHAPE
IRREGULAR

36 CHANGES (EXPLAIN IN #42) ADDITION
ALTERED
MOVED

37 CONDITION
INTERIOR
EXTERIOR GOOD

38 PRESERVATION UNDERWAY? (Y/N) N

39 ENDANGERED (YES/NO) N
BY WHAT ?

40 VISIBLE FROM PUBLIC ROAD ? (YES/NO) Y

41 DISTANCE FROM AND FRONTAGE ON ROAD

P H O T O

42 FURTHER DESCRIPTION OF IMPORTANT FEATURES
S E E C O N T I N U A T I O N S H E E T

43 HISTORY AND SIGNIFICANCE
S E E C O N T I N U A T I O N S H E E T

44 DESCRIPTION OF ENVIRONMENT AND OUTBUILDINGS
S E E C O N T I N U A T I O N S H E E T

45 SOURCES OF INFORMATION
S E E C O N T I N U A T I O N S H E E T

46 PREPARED BY
LINDA STOCKMAN

47 ORGANIZATION
KIRKWOOD LANDM COMM.

48 DATE
05/88

49 REVISION DATE(S)

675

14 Pitman Place

This building is primarily read as a one-and-a-half story rectangular block with a steeply pitched gable roof. It has a tudor-like flavor to it, given its steep secondary front-facing gable which intersects the main house roof. The primary elevation also features a large exterior chimney, and a small shed dormer. The primary entrance is central. It contains a single-leaf six-panel Colonial style wood door which is covered by an aluminum storm door. The chimney is flanked by narrow rectangular windows which feature textured glass. The other window on the first level of the primary elevation is a double window unit, it seems to be a replacement window featuring fixed glass. The remainder of the windows are double-hung wood sash with one over one light configurations. The windows on the first level feature brick soldier-course sills. There is a deck projecting from the rear elevation of this building and a basement level garage which is accessed on the rear.

Office of Historic Preservation
P. O. Box 176
Jefferson City, Missouri 65102
CERTIFIED LOCAL GOVERNMENT PROGRAM
HISTORIC INVENTORY - PHASE 3

KIRKWOOD, MISSOURI

Continuation Sheet #14 Pitman Place

43. History and Significance

Permit, 24M440251, 5/23/79--deck.

44. Description of Environment and Outbuildings.

This is an irregularly shaped lot with a few large and/or old trees.

OFFICE OF HISTORIC PRESERVATION, P.O. BOX 176, JEFFERSON CITY, MISSOURI 65101
H I S T O R I C I N V E N T O R Y

SLA5018-

1 NC 1674 LOCAL #
2 COUNTY
ST. LOUIS
3. LOCATION OF NEGATIVES
LINDA STOCKMAN

4 PRESENT NAME(S)

5 OTHER NAME(S)

6 SPECIFIC LOCATION
15 - 18 PITMAN PLACE

7 CITY OR TOWN
K I R K W O O D, M O

8 SITE PLAN WITH NORTH ARROW

S E E M A P

9 COORDINATES
LOT
LANG

10 SITE X / STRUCTURE / BUILDING / OBJECT

11 ON NAT'L REG? (YES/NO) N

12 IS IT ELIGIBLE? (YES/NO)

13 PART OF HIST DIST (YES/NO) N

14 DIST POTENT (YES/NO)

15 NAME OF ESTABLISHED DISTRICT

16 THEMATIC CATEGORY

17 DATE(S) OR PERIOD
CA 1929

18 STYLE OR DESIGN ECLECTIC
MISSION

19 ARCHITECT OR ENGINEER

20 CONTRACTOR OR BUILDER

21 ORIGINAL USE, IF APPARENT
MULTI-FAMILY APARTMENTS

22 PRESENT USE
MULTI-FAMILY APARTMENTS

23 OWNERSHIP PUBLIC
PRIVATE X

24 OWNER'S NAME & ADDRESS (IF KNOWN)

25 OPEN TO PUBLIC (YES/NO) N

26 LOCAL CONTACT PERSON OR ORGANIZATION

27 OTHER SURVEYS IN WHICH INCLUDED

28 NO OF STORIES 01.0

29 BASEMENT (Y/N) N
FULL (Y/N) N

30 FOUNDATION MATERIAL
CONCRETE

31 WALL CONSTRUCTION
FRAME

32 ROOF TYPE & MATERIAL
GABLE
ASPHALT SHINGLES

33 NO. OF BAYS
FRONT 4 SIDE 5

34 WALL TREATMENT
STUCCO

35 PLAN SHAPE
U

36 CHANGES (EXPLAIN IN #42) ADDITION / ALTERED / MOVED

37 CONDITION
INTERIOR
EXTERIOR GOOD

38 PRESERVATION UNDERWAY? (Y/N) N

39 ENDANGERED (YES/NO) N
BY WHAT ?

40 VISIBLE FROM PUBLIC ROAD ? (YES/NO) Y

41 DISTANCE FROM AND FRONTAGE ON ROAD

P H O T O

42 FURTHER DESCRIPTION OF IMPORTANT FEATURES
S E E C O N T I N U A T I O N S H E E T

43 HISTORY AND SIGNIFICANCE
S E E C O N T I N U A T I O N S H E E T

44 DESCRIPTION OF ENVIRONMENT AND OUTBUILDINGS
S E E C O N T I N U A T I O N S H E E T

45 SOURCES OF INFORMATION
S E E C O N T I N U A T I O N S H E E T

46 PREPARED BY
LINDA STOCKMAN

47 ORGANIZATION
KIRKWOOD LANDM COMM.

48 DATE
05/88

49 REVISION DATE(S)

Office of Historic Preservation
P.O. Box 176
Jefferson City, MO 65102
CERTIFIED LOCAL GOVERNMENT PROGRAM
HISTORIC INVENTORY - Phase 3

Kirkwood, Missouri

Continuation Sheet

42.

674

15 - 18 Pitman Place

This is a small apartment complex featuring four units. The building is in the shape of a "U", the front wall that faces Pitman Place features mission style parapets, and arched window openings. These windows openings contain double-leaf wood casement windows. Each leaf contains seven lights. There are wrought iron false balconies in place at these windows. The entries contain single-leaf wood multi-light doors. They are covered by aluminum storm doors. The entries feature shallow shed-like hoods with decorative wood brackets. The complex also contains double-hung wood sash windows with six over one light configurations. All windows feature brick soldier-course sills.

Office of Historic Preservation
P. O. Box 176
Jefferson City, Missouri 65102
CERTIFIED LOCAL GOVERNMENT PROGRAM
HISTORIC INVENTORY - PHASE 3

KIRKWOOD, MISSOURI

Continuation Sheet #15-18 Pitman Place

43. History and Significance

Permit log notation, 1621, 5/16/29--residence--L.E. Pierce.

44. Description of Environment and Outbuildings.

This is a small irregularly shaped lot with several large and/or old trees.

OFFICE OF HISTORIC PRESERVATION, P.O. BOX 176, JEFFERSON CITY, MISSOURI 65101
H I S T O R I C I N V E N T O R Y

SL-AS-018-584

1 NO 1282 LOCAL #
2 COUNTY
ST.LOUIS COUNTY
3.LOCATION OF NEGATIVES
LINDA STOCKMANN

4 PRESENT NAME(S)

5 OTHER NAME(S)

6 SPECIFIC LOCATION
301 SANTE AVE.
301 SANTE AVENUE

7 CITY OR TOWN
K I R K W O O D, M O

8 SITE PLAN WITH NORTH ARROW
S E E M A P

9 COORDINATES
LOT
LANG

10 SITE X BUILDING STRUCTURE OBJECT

11 ON NAT'L REG? (YES/NO) N

12 IS IT ELIGIBLE? (YES/NO)

13 PART OF HIST DIST (YES/NO) N

14 DIST POTENT (YES/NO)

15 NAME OF ESTABLISHED DISTRICT

16 THEMATIC CATEGORY

17 DATE(S) OR PERIOD
CA 1953

18 STYLE OR DESIGN VERNACULAR

19 ARCHITECT OR ENGINEER

20 CONTRACTOR OR BUILDER
HELMAN CONSTRUCTION COMPANY

21 ORIGINAL USE, IF APPARENT
SINGLE FAMILY

22 PRESENT USE
COMMERICAL

23 OWNERSHIP PUBLIC
PRIVATE X

24 OWNER'S NAME & ADDRESS (IF KNOWN)

25 OPEN TO PUBLIC (YES/NO) Y

26 LOCAL CONTACT PERSON OR ORGANIZATION

27 OTHER SURVEYS IN WHICH INCLUDED

28 NO OF STORIES 02.0

29 BASEMENT (Y/N) Y
FULL (Y/N)

30 FOUNDATION MATERIAL
CONCRETE

31 WALL CONSTRUCTION
FRAME

32 ROOF TYPE & MATERIAL
HIP WITH GABLET
ASPHALT SHINGLE

33 NO. OF BAYS
FRONT 2 SIDE 4

34 WALL TREATMENT
ASBESTOS SHINGLES

35 PLAN SHAPE
IRREGULAR

36 CHANGES (EXPLAIN IN #42) ADDITION ALTERED MOVED

37 CONDITION
INTERIOR
EXTERIOR GOOD

38 PRESERVATION UNDERWAY? (Y/N)

39 ENDANGERED (YES/NO) N
BY WHAT ?

40 VISIBLE FROM PUBLIC ROAD ? (YES/NO) Y

41 DISTANCE FROM AND FRONTAGE ON RC

42 FURTHER DESCRIPTION OF IMPORTANT FEATURES
S E E C O N T I N U A T I O N S H E E T

43 HISTORY AND SIGNIFICANCE
S E E C O N T I N U A T I O N S H E E T

44 DESCRIPTION OF ENVIRONMENT AND OUTBUILDINGS
S E E C O N T I N U A T I O N S H E E T

45 SOURCES OF INFORMATION
S E E C O N T I N U A T I O N S H E E T

P H O T O

46 PREPARED BY
LINDA STOCKMANN

47 ORGANIZATION
KIRK. LANDM. COMM.

48 DATE
6/88

49 REVISION DATE(S

Bldg. 1282
301 Sante Avenue

This building is primarily read as a two-story rectangular box with a low gable roof featuring gablets. There is a projecting primary entry porch with a shed roof resting on decorative wrought iron posts with a concrete floor and concrete stairs and wrought iron railing. The primary entrance contains a single-leaf flush wood door. The majority of the windows are double-hung wood sash with one-over-one light configurations. They feature molded wood surrounds and narrow lug sills. The home does have three large picture windows vertically place on the facade (One of them is at the basement level). These units are tripartite units. Their central units are large fixed windows.

Office of Historic Preservation
P.O. Box 176
Jefferson City, MO 65102
Certified Local Government Program
Historic Inventory - Phase 3

Kirkwood, Missouri

Continuation Sheet #1282
301 SANTE Avenue.

43. History and Significance

Original owner--Dr. LeRoy Dabbs--permit #02398, 1/27/53.

44. Description of Environment and Outbuildings

This is a moderate size open corner lot. The rear yard is a concrete parking pad. Buildings in the vicinity range from industrial to residential to public works.

OFFICE OF HISTORIC PRESERVATION, P.O. BOX 176, JEFFERSON CITY, MISSOURI 65101

H I S T O R I C I N V E N T O R Y

SLA5018-585

1 NO 1283 LOCAL #
2 COUNTY
ST.LOUIS COUNTY
3.LOCATION OF NEGATIVES
LINDA STOCKMANN

4 PRESENT NAME(S)

5 OTHER NAME(S)

6 SPECIFIC LOCATION
305 SANTE AVE.
305 SANTE AVENUE

7 CITY OR TOWN
K I R K W O O D, M O

8 SITE PLAN WITH NORTH ARROW
S E E M A P

9 COORDINATES
LOT
LANG

10 SITE STRUCTURE
BUILDING X OBJECT

11 ON NAT'L REG? (YES/NO) N

12 IS IT ELIBIBLE? (YES/NO)

13 PART OF HIST DIST (YES/NO) N

14 DIST POTENT (YES/NO)

15 NAME OF ESTABLISHED DISTRICT

16 THEMATIC CATEGORY

17 DATE(S) OR PERIOD
CA 1900

18 STYLE OR DESIGN NATIONAL FOLK

19 ARCHITECT OR ENGINEER

20 CONTRACTOR OR BUILDER

21 ORIGINAL USE, IF APPARENT
SINGLE FAMILY

22 PRESENT USE
COMMERICAL

23 OWNERSHIP PUBLIC
PRIVATE X

24 OWNER'S NAME & ADDRESS (IF KNOWN)

25 OPEN TO PUBLIC (YES/NO) Y

26 LOCAL CONTACT PERSON OR ORGANIZATION

27 OTHER SURVEYS IN WHICH INCLUDED

28 NO OF STORIES 02.0

29 BASEMENT (Y/N) Y
FULL (Y/N)

30 FOUNDATION MATERIAL
CONCRETE

31 WALL CONSTRUCTION
FRAME

32 ROOF TYPE & MATERIAL
FRONT GABLE
ASPHALT SHINGLE

33 NO. OF BAYS
FRONT 2 SIDE 5

34 WALL TREATMENT
ASBESTOS SHINGLES

35 PLAN SHAPE
IRREGULAR

36 CHANGES (EXPLAIN IN #42) ADDITION X
ALTERED
MOVED

37 CONDITION
INTERIOR
EXTERIOR GOOD

38 PRESERVATION UNDERWAY? (Y/N) N

39 ENDANGERED (YES/NO) N
BY WHAT ?

40 VISIBLE FROM PUBLIC ROAD ? (YES/NO) Y

41 DISTANCE FROM AND FRONTAGE ON ROAD

P H O T O

42 FURTHER DESCRIPTION OF IMPORTANT FEATURES
S E E C O N T I N U A T I O N S H E E T

43 HISTORY AND SIGNIFICANCE
S E E C O N T I N U A T I O N S H E E T

44 DESCRIPTION OF ENVIRONMENT AND OUTBUILDINGS
S E E C O N T I N U A T I O N S H E E T

45 SOURCES OF INFORMATION
S E E C O N T I N U A T I O N S H E E T

46 PREPARED BY
LINDA STOCKMANN

47 ORGANIZATION
KIRK. LANDM. COMM.

48 DATE
6/88

49 REVISION DATE(S)

Bldg. 1283
305 Sante Avenue

This building is primarily read as a two-story rectangular block with a front-facing gable. There is a large projecting two-story wing on the rear elevation which also projects eastwardly. This wing has a gable roof which is stepped-down from the main house roof. The home features a three-sided one-story projecting bay on the east elevation and a wrap-around facade veranda. The veranda has narrow wood posts with a geometric-type ridge balustrade. The primary entry is off-center. It contains a single-leaf flush wood door with a single square light in the upper one-half. The windows on the building are double-hung wood sash with molded wood surrounds and narrow wood lug sills. The roofline features a plain projecting boxed cornice.

Office of Historic Preservation
P.O. Box 176
Jefferson City, MO 65102
Certified Local Government Program
Historic Inventory - Phase 3

Kirkwood, Missouri

Continuation Sheet #1283
305 Sante Avenue

43. History and Significance

1. Permit #02297, 10/16/52--add six (6) rooms to present building.
2. Permit #02471, 3/24/53--garage.

*

44. Description of Environment and Outbuildings

This is a moderate size open lot. The rear yard is a concrete parking pad. Buildings in the vicinity range from industrial to residential to public works.

OFFICE OF HISTORIC PRESERVATION, P.O. BOX 176, JEFFERSON CITY, MISSOURI 65101
H I S T O R I C I N V E N T O R Y

SLA5018-5866

1 NO 1284 LOCAL #
2 COUNTY
ST.LOUIS COUNTY
3.LOCATION OF NEGATIVES
LINDA STOCKMANN

4 PRESENT NAME(S)

5 OTHER NAME(S)

6 SPECIFIC LOCATION
318 SANTE AVE.
318 SANTE AVENUE

7 CITY OR TOWN
K I R K W O O D, M O

8 SITE PLAN WITH NORTH ARROW
S E E M A P

9 COORDINATES
LOT
LANG

10 SITE / STRUCTURE
BUILDING X / OBJECT

11 ON NAT'L REG? (YES/NO) N

12 IS IT ELIBIBLE? (YES/NO)

13 PART OF HIST DIST (YES/NO) N

14 DIST POTENT (YES/NO)

15 NAME OF ESTABLISHED DISTRICT

16 THEMATIC CATEGORY

17 DATE(S) OR PERIOD
CA 1920

18 STYLE OR DESIGN VERNACULAR

19 ARCHITECT OR ENGINEER

20 CONTRACTOR OR BUILDER

21 ORIGINAL USE, IF APPARENT
SINGLE FAMILY

22 PRESENT USE
SINGLE FAMILY

23 OWNERSHIP PUBLIC
PRIVATE X

24 OWNER'S NAME & ADDRESS (IF KNOWN)

25 OPEN TO PUBLIC (YES/NO) N

26 LOCAL CONTACT PERSON OR ORGANIZATION

27 OTHER SURVEYS IN WHICH INCLUDED

28 NO OF STORIES 01.0

29 BASEMENT (Y/N) Y
FULL (Y/N)

30 FOUNDATION MATERIAL
CONCRETE BLOCK

31 WALL CONSTRUCTION
MASONRY

32 ROOF TYPE & MATERIAL
FRONT GABLE WITH HIP
ASPHALT SHINGLES

33 NO. OF BAYS
FRONT 2 SIDE 5

34 WALL TREATMENT
CONCRETE BLOCK

35 PLAN SHAPE
RECTANGULAR

36 CHANGES (EXPLAIN IN #42)
ADDITION X
ALTERED
MOVED

37 CONDITION
INTERIOR
EXTERIOR POOR

38 PRESERVATION UNDERWAY? (Y/N) N

39 ENDANGERED (YES/NO) N
BY WHAT ?

40 VISIBLE FROM PUBLIC ROAD ? (YES/NO) Y

41 DISTANCE FROM AND FRONTAGE ON ROAD

42 FURTHER DESCRIPTION OF IMPORTANT FEATURES
S E E C O N T I N U A T I O N S H E E T

43 HISTORY AND SIGNIFICANCE
S E E C O N T I N U A T I O N S H E E T

44 DESCRIPTION OF ENVIRONMENT AND OUTBUILDINGS
S E E C O N T I N U A T I O N S H E E T

45 SOURCES OF INFORMATION
S E E C O N T I N U A T I O N S H E E T

P H O T O

46 PREPARED BY
LINDA STOCKMANN

47 ORGANIZATION
KIRK. LANDM. COMM.

48 DATE
6/88

49 REVISION DATE(S)

Bldg. 1284
318 Sante Avenue

This building is primarily read as a one-story rectangular block with a gable roof. The gable ends feature hips at the peaks. The roofline projects on the primary and rear elevations, and the area of the gable is covered in asphalt shingles on the primary elevation. The remainder of the house is built with concrete block which simulates coursed stone. There is a concrete entry porch which spans three-fourths of the primary elevation. The primary entrance is slightly off center. It contains a single-leaf wood door with six lights in the upper half. This is covered by an aluminum storm door and topped by a projecting curvalinear supported by wood brackets. There is a small window in the peak of the facade gable which is a single-leaf wood casement window. This is a rectangular window with wide wood surrounds and a narrow wood lug sill with a small wood apron. The remainder of the windows on the building are double-hung wood sash with one-over-one light configurations. They have molded wood surrounds and concrete sills which simulate brick soldier course sills. The back half of the building is an addition that was put on in 1948, but its wall surface is contiguous with that of the original house.

Office of Historic Preservation
P.O. Box 176
Jefferson City, MO 65102
Certified Local Government Program
Historic Inventory - Phase 3

Kirkwood, Missouri

Continuation Sheet #1284
318 Sante Avenue

43. History and Significance
1. Permit #1957, 7/8/48--add room and bath.
2. Permit #04676, 8/30/57--construct a frame garage (raised).

44. Description of Environment and Outbuildings

This is a small narrow lot. There is a lot of debris in the front and rear yards. The buildings in the viceinty range from industrial to residential to public works.

OFFICE OF HISTORIC PRESERVATION, P.O. BOX 176, JEFFERSON CITY, MISSOURI 65101

H I S T O R I C I N V E N T O R Y

SLA5018-5587

1 NO 1285 LOCAL #
2 COUNTY
ST.LOUIS COUNTY
3.LOCATION OF NEGATIVES
LINDA STOCKMANN

4 PRESENT NAME(S)

5 OTHER NAME(S)

6 SPECIFIC LOCATION
324 SANTE AVE.
324 SANTE AVENUE

7 CITY OR TOWN
K I R K W O O D, M O

8 SITE PLAN WITH NORTH ARROW
S E E M A P

9 COORDINATES
LOT
LANG

10 SITE X STRUCTURE
BUILDING OBJECT

11 ON NAT'L REG? (YES/NO) N

12 IS IT ELIBIBLE? (YES/NO)

13 PART OF HIST DIST (YES/NO) N

14 DIST POTENT (YES/NO)

15 NAME OF ESTABLISHED DISTRICT

16 THEMATIC CATEGORY

17 DATE(S) OR PERIOD
CA 1955

18 STYLE OR DESIGN VERNACULAR

19 ARCHITECT OR ENGINEER

20 CONTRACTOR OR BUILDER

21 ORIGINAL USE, IF APPARENT
SINGLE FAMILY

22 PRESENT USE
SINGLE FAMILY

23 OWNERSHIP PUBLIC
PRIVATE X

24 OWNER'S NAME & ADDRESS (IF KNOWN)

25 OPEN TO PUBLIC (YES/NO) N

26 LOCAL CONTACT PERSON OR ORGANIZATION

27 OTHER SURVEYS IN WHICH INCLUDED

28 NO OF STORIES 01.0

29 BASEMENT (Y/N) Y
FULL (Y/N)

30 FOUNDATION MATERIAL
CONCRETE BLOCK

31 WALL CONSTRUCTION
FRAME

32 ROOF TYPE & MATERIAL
LOW HIP
ASPHALTMSHINGLE

33 NO. OF BAYS
FRONT 3 SIDE 3

34 WALL TREATMENT
BRICK VENEER

35 PLAN SHAPE
RECTANGULAR

36 CHANGES (EXPLAIN IN #42) ADDITION
ALTERED
MOVED

37 CONDITION
INTERIOR
EXTERIOR FAIR

38 PRESERVATION UNDERWAY? (Y/N) N

39 ENDANGERED (YES/NO) N
BY WHAT ?

40 VISIBLE FROM PUBLIC ROAD ? (YES/NO) Y

41 DISTANCE FROM AND FRONTAGE ON ROAD

P H O T O

42 FURTHER DESCRIPTION OF IMPORTANT FEATURES
S E E C O N T I N U A T I O N S H E E T

43 HISTORY AND SIGNIFICANCE
S E E C O N T I N U A T I O N S H E E T

44 DESCRIPTION OF ENVIRONMENT AND OUTBUILDINGS
S E E C O N T I N U A T I O N S H E E T

45 SOURCES OF INFORMATION
S E E C O N T I N U A T I O N S H E E T

46 PREPARED BY
LINDA STOCKMANN

47 ORGANIZATION
KIRK. LANDM. COMM.

48 DATE
6/88

49 REVISION DATE(S)

Bldg. 1285
324 Sante Avenue

This building is primarily read as a one-story square block with a low hip roof. The refined features include widely overhanging boxed eaves. The primary entry is central. It contains a single-leaf flush wood door. There is a concrete slab porch. The windows are double-hung wood sash with plain wood surrounds and brick soldier-course sills. The windows feature six-over-one or two horizontal lights over two horizontal lights. There is also a large tripartite picture window to the west of the primary entrance. Its central window is a large fixed unit.

Office of Historic Preservation
P.O. Box 176
Jefferson City, MO 65102
Certified Local Government Program
Historic Inventory - Phase 3

Kirkwood, Missouri

Continuation Sheet #1285
324 Sante Avenue

43. History and Significance

44. Description of Environment and Outbuildings

This is a small open lot. There is a lot of debris in the rear yard. Buildings in the vicinity range from industrial to residential to public works.

OFFICE OF HISTORIC PRESERVATION, P.O. BOX 176, JEFFERSON CITY, MISSOURI 65101

H I S T O R I C I N V E N T O R Y

SL-AS-018-588

1 NO 1250 LOCAL #
2 COUNTY
ST.LOUIS COUNTY
3.LOCATION OF NEGATIVES
LINDA STOCKMANN

4 PRESENT NAME(S)

5 OTHER NAME(S)

6 SPECIFIC LOCATION
305 SCOTT AVENUE
305 SCOTT AVENUE

7 CITY OR TOWN
K I R K W O O D, M O

8 SITE PLAN WITH NORTH ARROW

S E E M A P

9 COORDINATES
LOT
LANG

10 SITE X / STRUCTURE
BUILDING / OBJECT

11 ON NAT'L REG? (YES/NO) N

12 IS IT ELIGIBLE? (YES/NO)

13 PART OF HIST DIST (YES/NO) N

14 DIST POTENT (YES/NO)

15 NAME OF ESTABLISHED DISTRICT

16 THEMATIC CATEGORY

17 DATE(S) OR PERIOD
CA 1959

18 STYLE OR DESIGN MODERN
RANCH

19 ARCHITECT OR ENGINEER

20 CONTRACTOR OR BUILDER
LUTHER HICKEY

21 ORIGINAL USE, IF APPARENT
SINGLE FAMILY

22 PRESENT USE
SINGLE FAMILY

23 OWNERSHIP PUBLIC
PRIVATE X

24 OWNER'S NAME & ADDRESS (IF KNOWN)

25 OPEN TO PUBLIC (YES/NO) N

26 LOCAL CONTACT PERSON OR ORGANIZATION

27 OTHER SURVEYS IN WHICH INCLUDED

28 NO OF STORIES 01.0

29 BASEMENT (Y/N) Y
FULL (Y/N)

30 FOUNDATION MATERIAL
CONCRETE

31 WALL CONSTRUCTION
FRAME

32 ROOF TYPE & MATERIAL
LOW HIP
ASPHALT SHINGLE

33 NO. OF BAYS
FRONT 4 SIDE 2

34 WALL TREATMENT
MASONITE SHINGLES

35 PLAN SHAPE
RECTANGULAR

36 CHANGES (EXPLAIN IN #42) ADDITION
ALTERED
MOVED

37 CONDITION
INTERIOR
EXTERIOR GOOD

38 PRESERVATION UNDERWAY? (Y/N) N

39 ENDANGERED (YES/NO) N
BY WHAT ?

40 VISIBLE FROM PUBLIC ROAD ? (YES/NO) Y

41 DISTANCE FROM AND FRONTAGE ON ROAD

42 FURTHER DESCRIPTION OF IMPORTANT FEATURES
S E E C O N T I N U A T I O N S H E E T

43 HISTORY AND SIGNIFICANCE
S E E C O N T I N U A T I O N S H E E T

44 DESCRIPTION OF ENVIRONMENT AND OUTBUILDINGS
S E E C O N T I N U A T I O N S H E E T

45 SOURCES OF INFORMATION
S E E C O N T I N U A T I O N S H E E T

P H O T O

46 PREPARED BY
LINDA STOCKMANN

47 ORGANIZATION
KIRK. LANDM. COMM.

48 DATE
6/88

49 REVISION DATE(S)

Bldg. 1250
305 Scott Avenue

This building is primarily read as a one story rectangular block with a low hip roof. The roofline features overhanging eaves. The primary entrance is slightly off-center. It contains a flush single-leaf wood door which is covered by an aluminum storm door. The home features double-hung metal sash windows with one-over-one light configurations as well as metal horizontal sliding windows. The windows on the primary elevation feature decorative shutters.

Office of Historic Preservation
P.O. Box 176
Jefferson City, MO 65102
Certified Local Government Program
Historic Inventory - Phase 3

Kirkwood, Missouri

Continuation Sheet #1250
305 Scott Avenue

43. History and Significance

Original owner--Luther Hickey--permit #05365, 9/10/59.

44. Description of Environment and Outbuildings

This is a moderate size irregularly shaped lot.

56

OFFICE OF HISTORIC PRESERVATION, P.O. BOX 176, JEFFERSON CITY, MISSOURI 65101
H I S T O R I C I N V E N T O R Y

SLAS017-589

1 NO 1235 LOCAL #
2 COUNTY
ST.LOUIS COUNTY
3.LOCATION OF NEGATIVES
LINDA STOCKMANN

4 PRESENT NAME(S)

5 OTHER NAME(S)

6 SPECIFIC LOCATION
415 SCOTT AVENUE
415 SCOTT AVENUE

7 CITY OR TOWN
K I R K W O O D, M O

8 SITE PLAN WITH NORTH ARROW
S E E M A P

9 COORDINATES
LOT
LANG

10 SITE STRUCTURE
BUILDING X OBJECT

11 ON NAT'L REG? (YES/NO) N

12 IS IT ELIBIBLE? (YES/NO)

13 PART OF HIST DIST (YES/NO) N

14 DIST POTENT (YES/NO)

15 NAME OF ESTABLISHED DISTRICT

16 THEMATIC CATEGORY

17 DATE(S) OR PERIOD
CA 1900

18 STYLE OR DESIGN ECLECTIC
TUDOR

19 ARCHITECT OR ENGINEER

20 CONTRACTOR OR BUILDER

21 ORIGINAL USE, IF APPARENT
SINGLE FAMILY

22 PRESENT USE
SINGLE FAMILY

23 OWNERSHIP PUBLIC
PRIVATE X

24 OWNER'S NAME & ADDRESS (IF KNOWN)

25 OPEN TO PUBLIC (YES/NO) N

26 LOCAL CONTACT PERSON OR ORGANIZATION

27 OTHER SURVEYS IN WHICH INCLUDED

28 NO OF STORIES 02.5

29 BASEMENT (Y/N) Y
FULL (Y/N)

30 FOUNDATION MATERIAL
CONCRETE

31 WALL CONSTRUCTION
FRAME

32 ROOF TYPE & MATERIAL
SIDE GABLE
ASPHALT SHINGLE

33 NO. OF BAYS
FRONT 3 SIDE 2

34 WALL TREATMENT
STUCCO
HALF TIMBER

35 PLAN SHAPE
IRREGULAR

36 CHANGES (EXPLAIN IN #42) ADDITION
ALTERED
MOVED

37 CONDITION
INTERIOR
EXTERIOR GOOD

38 PRESERVATION UNDERWAY? (Y/N) N

39 ENDANGERED (YES/NO) N
BY WHAT ?

40 VISIBLE FROM PUBLIC ROAD ? (YES/NO) Y

41 DISTANCE FROM AND FRONTAGE ON ROAD

P H O T O

42 FURTHER DESCRIPTION OF IMPORTANT FEATURES
S E E C O N T I N U A T I O N S H E E T

43 HISTORY AND SIGNIFICANCE
S E E C O N T I N U A T I O N S H E E T

44 DESCRIPTION OF ENVIRONMENT AND OUTBUILDINGS
S E E C O N T I N U A T I O N S H E E T

45 SOURCES OF INFORMATION
S E E C O N T I N U A T I O N S H E E T

46 PREPARED BY
LINDA STOCKMANN

47 ORGANIZATION
KIRK. LANDM. COMM.

48 DATE
6/88

49 REVISION DATE(S)

Bldg. 1235
415 Scott Avenue

This building is primarily read as a two and a half story rectangular block with side gables. There is a one and a half story projecting wing on the rear elevation and a two and a half story projecting wing on the west elevation. The west elevation wing features screened-in porches on both first and second levels. The primary elevation features a projecting gabled porch with wood posts and plain wood spandrels. The primary entrance contains a single-leaf multi-light door covered by a wood screen door. The home has double-leaf wood casement windows with multi-lights in both leafs. The roofline features widely overhanging eaves with exposed rafter ends.

Office of Historic Preservation
P.O. Box 176
Jefferson City, MO 65102
Certified Local Government Program
Historic Inventory - Phase 3

Kirkwood, Missouri

Continuation Sheet #1235
415 Scott Avenue

43. History and Significance

Permit log notation #1007, 2/1/27--add to residence--owner, Frank Woddoak.

44. Description of Environment and Outbuildings

This is a large irregularly shaped lot with several large and/or old trees. Part of the back yard is enclosed by a picket fence.

OFFICE OF HISTORIC PRESERVATION, P.O. BOX 176, JEFFERSON CITY, MISSOURI 65101

H I S T O R I C I N V E N T O R Y

SLA501P-590

1 NO 1236 LOCAL #
2 COUNTY
ST.LOUIS COUNTY
3.LOCATION OF NEGATIVES
LINDA STOCKMANN

4 PRESENT NAME(S)

5 OTHER NAME(S)

6 SPECIFIC LOCATION
423 SCOTT AVENUE
423 SCOTT AVENUE

7 CITY OR TOWN
K I R K W O O D, M O

8 SITE PLAN WITH NORTH ARROW
S E E M A P

9 COORDINATES
LOT
LANG

10 SITE X STRUCTURE
BUILDING OBJECT

11 ON NAT'L REG? (YES/NO) N

12 IS IT ELIBIBLE? (YES/NO)

13 PART OF HIST DIST (YES/NO) N

14 DIST POTENT (YES/NO)

15 NAME OF ESTABLISHED DISTRICT

16 THEMATIC CATEGORY

17 DATE(S) OR PERIOD
CA 1952

18 STYLE OR DESIGN MODERN
RANCH

19 ARCHITECT OR ENGINEER

20 CONTRACTOR OR BUILDER
HAROLD JENKINS

21 ORIGINAL USE, IF APPARENT
SINGLE FAMILY

22 PRESENT USE
SINGLE FAMILY

23 OWNERSHIP PUBLIC
PRIVATE X

24 OWNER'S NAME & ADDRESS (IF KNOWN)

25 OPEN TO PUBLIC (YES/NO) N

26 LOCAL CONTACT PERSON OR ORGANIZATION

27 OTHER SURVEYS IN WHICH INCLUDED

28 NO OF STORIES 01.0

29 BASEMENT (Y/N) N
FULL (Y/N)

30 FOUNDATION MATERIAL
CONCRETE SLAB

31 WALL CONSTRUCTION
FRAME

32 ROOF TYPE & MATERIAL
SIDE GABLE
ASPHALT SHINGLE

33 NO. OF BAYS
FRONT 0 SIDE 2

34 WALL TREATMENT
WIDE VINYL HORIZONTAL LAP
SIDING

35 PLAN SHAPE
IRREGULAR

36 CHANGES (EXPLAIN IN #42) ADDITION
ALTERED
MOVED

37 CONDITION
INTERIOR
EXTERIOR GOOD

38 PRESERVATION UNDERWAY? (Y/N) N

39 ENDANGERED (YES/NO) N
BY WHAT ?

40 VISIBLE FROM PUBLIC ROAD ? (YES/NO) Y

41 DISTANCE FROM AND FRONTAGE ON ROAD

42 FURTHER DESCRIPTION OF IMPORTANT FEATURES
S E E C O N T I N U A T I O N S H E E T

43 HISTORY AND SIGNIFICANCE
S E E C O N T I N U A T I O N S H E E T

44 DESCRIPTION OF ENVIRONMENT AND OUTBUILDINGS
S E E C O N T I N U A T I O N S H E E T

45 SOURCES OF INFORMATION
S E E C O N T I N U A T I O N S H E E T

P H O T O

46 PREPARED BY
LINDA STOCKMANN

47 ORGANIZATION
KIRK. LANDM. COMM.

48 DATE
6/88

49 REVISION DATE(S)

Bldg. 1236
423 Scott Avenue

This building is primarily read as a one story rectangular block with side gables of the ranch plan. The primary entry is slightly off-center and contains a single-leaf flush wood door which is covered by an aluminum storm door. The windows are double-hung wood sash with two horizontal lights over two horizontal lights. There is a picture window to the east of the primary entrance which is a tripartite unit. The central section of that unit is a large fixed window which has been divided into four lights. There is a one car garage which projects from the northeast corner at the rear of the building. This is an attached garage.

Office of Historic Preservation
P.O. Box 176
Jefferson City, MO 65102
Certified Local Government Program
Historic Inventory - Phase 3

Kirkwood, Missouri

Continuation Sheet #1236
423 Scott Avenue

43. History and Significance

Original owner--Harold Jenkins--permit #02160, 8/4/52.

44. Description of Environment and Outbuildings

This is a large open lot with several large and/or old trees.

OFFICE OF HISTORIC PRESERVATION, P.O. BOX 176, JEFFERSON CITY, MISSOURI 65101

H I S T O R I C I N V E N T O R Y

SLA5017-591

1 NO 1237 LOCAL #
2 COUNTY
ST.LOUIS COUNTY
3.LOCATION OF NEGATIVES
LINDA STOCKMANN

4 PRESENT NAME(S)

5 OTHER NAME(S)

6 SPECIFIC LOCATION
431 SCOTT AVENUE
431 SCOTT AVENUE

7 CITY OR TOWN
K I R K W O O D, M O

8 SITE PLAN WITH NORTH ARROW
S E E M A P

9 COORDINATES
LOT
LANG

10 SITE STRUCTURE
BUILDING X OBJECT

11 ON NAT'L REG? (YES/NO) N

12 IS IT ELIBIBLE? (YES/NO)

13 PART OF HIST DIST (YES/NO) N

14 DIST POTENT (YES/NO)

15 NAME OF ESTABLISHED DISTRICT

16 THEMATIC CATEGORY

17 DATE(S) OR PERIOD
CA 1955

18 STYLE OR DESIGN MODERN
RANCH

19 ARCHITECT OR ENGINEER

20 CONTRACTOR OR BUILDER
NELS O. BROWN

21 ORIGINAL USE, IF APPARENT
SINGLE FAMILY

22 PRESENT USE
SINGLE FAMILY

23 OWNERSHIP PUBLIC
PRIVATE X

24 OWNER'S NAME & ADDRESS (IF KNOWN)

25 OPEN TO PUBLIC (YES/NO) N

26 LOCAL CONTACT PERSON OR ORGANIZATION

27 OTHER SURVEYS IN WHICH INCLUDED

28 NO OF STORIES 01.0

29 BASEMENT (Y/N) N
FULL (Y/N)

30 FOUNDATION MATERIAL
CONCRETE SLAB

31 WALL CONSTRUCTION
FRAME

32 ROOF TYPE & MATERIAL
SIDE GABLE
ROLLED COMPOSITION

33 NO. OF BAYS
FRONT 6 SIDE 2

34 WALL TREATMENT
WIDE WOOD HORIZONTAL LAP
SIDING

35 PLAN SHAPE
IRREGULAR

36 CHANGES (EXPLAIN IN #42) ADDITION
ALTERED
MOVED

37 CONDITION
INTERIOR
EXTERIOR GOOD

38 PRESERVATION UNDERWAY? (Y/N) N

39 ENDANGERED (YES/NO) N
BY WHAT ?

40 VISIBLE FROM PUBLIC ROAD ? (YES/NO) Y

41 DISTANCE FROM AND FRONTAGE ON ROAD

P H O T O

42 FURTHER DESCRIPTION OF IMPORTANT FEATURES
S E E C O N T I N U A T I O N S H E E T

43 HISTORY AND SIGNIFICANCE
S E E C O N T I N U A T I O N S H E E T

44 DESCRIPTION OF ENVIRONMENT AND OUTBUILDINGS
S E E C O N T I N U A T I O N S H E E T

45 SOURCES OF INFORMATION
S E E C O N T I N U A T I O N S H E E T

46 PREPARED BY
LINDA STOCKMANN

47 ORGANIZATION
KIRK. LANDM. COMM.

48 DATE
6/88

49 REVISION DATE(S)

Bldg. 1237
531 Scott Avenue

This building is primarily read as a one story rectangular block with a low side gabled roof. There is a projecting one-car garage wing on its east elevation which is accessed from the east wall of that wing. The primary entrance is recessed on the southeast corner of the primary elevation. The area of the entry is sided in vertical tongue-and-groove siding material and has been painted a contrasting color from the remainder of the house. The primary entrance contains a single-leaf wood door which is covered by a wood screen door. The windows on this building are wood pivot windows, both double and triple vertical sets. Some of the windows feature decorative wood shutters. The roofline has a close rake with moderately overhanging eaves on the primary and rear elevations.

Office of Historic Preservation
P.O. Box 176
Jefferson City, MO 65102
Certified Local Government Program
Historic Inventory - Phase 2

Kirkwood, Missouri

Continuation Sheet #1237
431 Scott Avenue

43. History and Significance

Original owner--Nels O. Brown--permit #03607, 1/21/55.

44. Description of Environment and Outbuildings

This is a large open lot with a few large and/or old trees.

OFFICE OF HISTORIC PRESERVATION, P.O. BOX 176, JEFFERSON CITY, MISSOURI 65101

H I S T O R I C I N V E N T O R Y

SLA5018-592

1 NO 1238 LOCAL #
2 COUNTY
ST.LOUIS COUNTY
3.LOCATION OF NEGATIVES
LINDA STOCKMANN

4 PRESENT NAME(S)

5 OTHER NAME(S)

6 SPECIFIC LOCATION
437 SCOTT AVENUE
437 SCOTT AVENUE

7 CITY OR TOWN
K I R K W O O D, M O

8 SITE PLAN WITH NORTH ARROW
S E E M A P

9 COORDINATES
LOT
LANG

10 SITE / STRUCTURE / BUILDING X / OBJECT

11 ON NAT'L REG? (YES/NO) N

12 IS IT ELIBIBLE? (YES/NO)

13 PART OF HIST DIST (YES/NO) N

14 DIST POTENT (YES/NO)

15 NAME OF ESTABLISHED DISTRICT

16 THEMATIC CATEGORY

17 DATE(S) OR PERIOD
CA 1950

18 STYLE OR DESIGN MODERN
RANCH

19 ARCHITECT OR ENGINEER
F.H. PEIPERS

20 CONTRACTOR OR BUILDER
JAMES L. SCHOOLEY

21 ORIGINAL USE, IF APPARENT
SINGLE FAMILY

22 PRESENT USE
SINGLE FAMILY

23 OWNERSHIP PUBLIC
PRIVATE X

24 OWNER'S NAME & ADDRESS (IF KNOWN)

25 OPEN TO PUBLIC (YES/NO) N

26 LOCAL CONTACT PERSON OR ORGANIZATION

27 OTHER SURVEYS IN WHICH INCLUDED

28 NO OF STORIES 01.0

29 BASEMENT (Y/N) Y
FULL (Y/N)

30 FOUNDATION MATERIAL
CONCRETE

31 WALL CONSTRUCTION
MASONRY

32 ROOF TYPE & MATERIAL
SIDE GABLE
ASPHALT SHINGLE

33 NO. OF BAYS
FRONT 0 SIDE 2

34 WALL TREATMENT
MULTI-COLOR BRICK

35 PLAN SHAPE
RECTANGULAR

36 CHANGES (EXPLAIN IN #42) ADDITION / ALTERED / MOVED

37 CONDITION
INTERIOR
EXTERIOR GOOD

38 PRESERVATION UNDERWAY? (Y/N) N

39 ENDANGERED (YES/NO) N
BY WHAT ?

40 VISIBLE FROM PUBLIC ROAD ?
(YES/NO) Y

41 DISTANCE FROM AND FRONTAGE ON ROAD

P H O T O

42 FURTHER DESCRIPTION OF IMPORTANT FEATURES
S E E C O N T I N U A T I O N S H E E T

43 HISTORY AND SIGNIFICANCE
S E E C O N T I N U A T I O N S H E E T

44 DESCRIPTION OF ENVIRONMENT AND OUTBUILDINGS
S E E C O N T I N U A T I O N S H E E T

45 SOURCES OF INFORMATION
S E E C O N T I N U A T I O N S H E E T

46 PREPARED BY
LINDA STOCKMANN

47 ORGANIZATION
KIRK. LANDM. COMM.

48 DATE
6/88

49 REVISION DATE(S)

Bldg. 1238
437 Scott Avenue

This building is primarily read as a one story rectangular block with side gables. There is a one-car projecting garage wing on the east elevation with a front entry. The primary elevation features an projecting entry porch with a shed roof, plain posts and a simple geometric balustrade. The primary entrance contains a single-leaf flush wood door which is covered by an aluminum storm door. The home has metal windows. The majority of the windows are double-hung with two horizontal lights over two horizontal lights. They have brick soldier-course sills. Some of the windows feature decorative shutters. There is a large tripartite picture window unit to the east of the primary entry. Its central portion is a large fixed window. The roofline features close rake & eaves.

Office of Historic Preservation
P.O. Box 176
Jefferson City, MO 65102
Certified Local Government Program
Historic Inventory - Phase 3

Kirkwood, Missouri

Continuation Sheet #1238
437 Scott Avenue

43. History and Significance

Original owner--C.D. O'Reilly--permit #00568, 7/12/50.

44. Description of Environment and Outbuildings

This is a moderate size lot with several trees. The back yard is enclosed by a stockade style fence.

OFFICE OF HISTORIC PRESERVATION, P.O. BOX 176, JEFFERSON CITY, MISSOURI 65101

H I S T O R I C I N V E N T O R Y

SLA5018-593

1 NO 1077 LOCAL #
2 COUNTY

3. LOCATION OF NEGATIVES

4 PRESENT NAME(S)

5 OTHER NAME(S)

6 SPECIFIC LOCATION
521 SCOTT AVENUE
521 SCOTT AVENUE

7 CITY OR TOWN
K I R K W O O D, M O

8 SITE PLAN WITH NORTH ARROW
S E E M A P

9 COORDINATES
LOT
LANG

10 SITE / STRUCTURE
BUILDING X / OBJECT

11 ON NAT'L REG? (YES/NO) N

12 IS IT ELIBIBLE? (YES/NO)

13 PART OF HIST DIST (YES/NO) N

14 DIST POTENT (YES/NO)

15 NAME OF ESTABLISHED DISTRICT

16 THEMATIC CATEGORY

17 DATE(S) OR PERIOD
CA. 1925

18 STYLE OR DESIGN ECLECTIC
CRAFTSMAN

19 ARCHITECT OR ENGINEER

20 CONTRACTOR OR BUILDER

21 ORIGINAL USE, IF APPARENT
SINGLE FAMILY RESIDENCE

22 PRESENT USE
SINGLE FAMILY RESIDENCE

23 OWNERSHIP PUBLIC
PRIVATE X

24 OWNER'S NAME & ADDRESS (IF KNOWN)

25 OPEN TO PUBLIC (YES/NO) N

26 LOCAL CONTACT PERSON OR ORGANIZATION

27 OTHER SURVEYS IN WHICH INCLUDED

28 NO OF STORIES 01.5

29 BASEMENT (Y/N) Y
FULL (Y/N)

30 FOUNDATION MATERIAL
CONCRETE

31 WALL CONSTRUCTION
FRAME

32 ROOF TYPE & MATERIAL
HIP
ASPHALT SHINGLES

33 NO. OF BAYS
FRONT 4 SIDE 2

34 WALL TREATMENT
WIDE HORIZ. WOOD LAP SIDING

35 PLAN SHAPE
IRREGULAR

36 CHANGES (EXPLAIN IN #42) ADDITION
ALTERED
MOVED

37 CONDITION
INTERIOR
EXTERIOR EXCELLENT

38 PRESERVATION UNDERWAY? (Y/N) N

39 ENDANGERED (YES/NO) N
BY WHAT ?

40 VISIBLE FROM PUBLIC ROAD ?
(YES/NO) Y

41 DISTANCE FROM AND FRONTAGE ON ROAD

P H O T O

42 FURTHER DESCRIPTION OF IMPORTANT FEATURES
S E E C O N T I N U A T I O N S H E E T

43 HISTORY AND SIGNIFICANCE
S E E C O N T I N U A T I O N S H E E T

44 DESCRIPTION OF ENVIRONMENT AND OUTBUILDINGS
S E E C O N T I N U A T I O N S H E E T

45 SOURCES OF INFORMATION
S E E C O N T I N U A T I O N S H E E T

46 PREPARED BY
LINDA STOCKMANN

47 ORGANIZATION
KIRK. LAND. COMM.

48 DATE

49 REVISION DATE(S)

Bldg. 1077
521 Scott Avenue

This building is primarily read as a one and a half story rectangular block with a medium pitched hipped roof. Its facade is dominated by a long wall dormer which features a hipped roof. There is a prominent primary entry porch which has a gabled roof with returns, Tuscan style wood columns and concrete stoop & stairs. The primary entry contains a single leaf six panel Colonial style door which is covered by an aluminum storm door. This door is flanked by sidelights and topped by a semi-circular wood panel. The windows are double-hung wood sash with multi-lights in the upper sash on the first level. The second level features multi-lights in both sash. Some of the windows have working wood shutters. All of the windows have wide wood surrounds, wood lug sills and wood lintels. There is a one story screened-in porch which projects from the west elevation. This porch is recessed under the main house roof. The roofline also features two hipped dormers on both side elevations and greatly overhanging eaves.

Office of Historic Preservation
P.O. Box 176
Jefferson City, MO 65102
Certified Local Government Program
Historic Inventory - Phase 3

Kirkwood, Missouri

Continuation Sheet #1077
521 Scott Avenue

43. History and Significance

Permit #23M540203--6/6/78--two (2) story frame addition.
Owner--Bertram.

44. Description of Environment and Outbuildings
This is a moderately large open lot with many large and/or old trees.
There is a detached Two (2) car garage at the NW corner of the house.

OFFICE OF HISTORIC PRESERVATION, P.O. BOX 176, JEFFERSON CITY, MISSOURI 65101
H I S T O R I C I N V E N T O R Y

SLR5018-594

1 NO 1078 LOCAL #
2 COUNTY
3. LOCATION OF NEGATIVES

4 PRESENT NAME(S)
5 OTHER NAME(S)

6 SPECIFIC LOCATION
527 SCOTT AVENUE
527 SCOTT AVENUE

7 CITY OR TOWN
K I R K W O O D, M O

8 SITE PLAN WITH NORTH ARROW
S E E M A P

9 COORDINATES
LOT
LANG

10 SITE BUILDING X STRUCTURE OBJECT

11 ON NAT'L REG? (YES/NO) N
12 IS IT ELIBIBLE? (YES/NO)

13 PART OF HIST DIST (YES/NO) N
14 DIST POTENT (YES/NO)

15 NAME OF ESTABLISHED DISTRICT

16 THEMATIC CATEGORY

17 DATE(S) OR PERIOD
CA. 1950

18 STYLE OR DESIGN MODERN RANCH

19 ARCHITECT OR ENGINEER
J. G. GESTER

20 CONTRACTOR OR BUILDER
L. P. DRURY

21 ORIGINAL USE, IF APPARENT
SINGLE FAMILY RESIDENCE

22 PRESENT USE
SINGLE FAMILY RESIDENCE

23 OWNERSHIP PUBLIC
PRIVATE X

24 OWNER'S NAME & ADDRESS (IF KNOWN)

25 OPEN TO PUBLIC (YES/NO) N

26 LOCAL CONTACT PERSON OR ORGANIZATION

27 OTHER SURVEYS IN WHICH INCLUDED

28 NO OF STORIES 01.0

29 BASEMENT (Y/N) Y
FULL (Y/N)

30 FOUNDATION MATERIAL
CONCRETE

31 WALL CONSTRUCTION
FRAME

32 ROOF TYPE & MATERIAL
SIDE GABLE
ASPHALT SHINGLES

33 NO. OF BAYS
FRONT 3 SIDE 3

34 WALL TREATMENT
ALUMINUM SIDING & PERMA STONE

35 PLAN SHAPE
IRREGULAR

36 CHANGES (EXPLAIN IN #42)
ADDITION X
ALTERED
MOVED

37 CONDITION
INTERIOR
EXTERIOR EXCELLENT

38 PRESERVATION UNDERWAY? (Y/N) N

39 ENDANGERED (YES/NO) N
BY WHAT ?

40 VISIBLE FROM PUBLIC ROAD ? (YES/NO) Y

41 DISTANCE FROM AND FRONTAGE ON ROAD

42 FURTHER DESCRIPTION OF IMPORTANT FEATURES
S E E C O N T I N U A T I O N S H E E T

43 HISTORY AND SIGNIFICANCE
S E E C O N T I N U A T I O N S H E E T

44 DESCRIPTION OF ENVIRONMENT AND OUTBUILDINGS
S E E C O N T I N U A T I O N S H E E T

45 SOURCES OF INFORMATION
S E E C O N T I N U A T I O N S H E E T

P H O T O

46 PREPARED BY
LINDA STOCKMANN

47 ORGANIZATION
KIRK. LAND. COMM.

48 DATE

49 REVISION DATE(S)

Bldg. 1078
527 Scott Avenue

This building is primarily read as a one story rectangular block with side gables. The facade features an intersecting secondary gable which tops a projecting bay and the primary entrance. The primary entrance contains a single leaf wood panel door with two horizontal lights in its upper one third. It is covered by an aluminum storm door. This entrance is located near the intersection of the projecting facade bay and the main house block. It is accessed by a concrete stoop with concrete stairs with decorative wrought iron railing. Also featured are decorative wrought iron posts and spandrels. The windows are double-hung metal sash with two horizontal lights over two horizontal lights. They have Permastone sills, and the windows on the facade are flanked by decorative shutters. The area of the peak of the gables on this home is clad with wide aluminum lap siding. There is a one story room addition projecting from the rear of this building. This addition is clad with the same siding of that of the gabled peak.

Office of Historic Preservation
P.O. Box 176
Jefferson City, MO 65102
Certified Local Government Program
Historic Inventory - Phase 3

Kirkwood, Missouri

Continuation Sheet #1078
527 Scott Avenue

43. History and Significance

Original Owner--Prentise Lane--permit #00605, 7/24/50.

44. Description of Environment and Outbuildings

This is a moderately large lot with a few trees. The rear yard is enclosed by a cedar fence. At the extreme rear of the lot is a built-in swimming poolwith a wrought iron fence.

Five Five Seven

OFFICE OF HISTORIC PRESERVATION, P.O. BOX 176, JEFFERSON CITY, MISSOURI 65101
H I S T O R I C I N V E N T O R Y

SLAS018-595

1 NO 1070 LOCAL #
2 COUNTY
3.LOCATION OF NEGATIVES

4 PRESENT NAME(S)
5 OTHER NAME(S)

6 SPECIFIC LOCATION
~~532 SCOTT AVENUE~~
532 SCOTT AVENUE

7 CITY OR TOWN
K I R K W O O D, M O

8 SITE PLAN WITH NORTH ARROW
S E E M A P

9 COORDINATES
LOT
LANG

10 SITE / STRUCTURE
BUILDING X / OBJECT

11 ON NAT'L REG? (YES/NO) N
12 IS IT ELIBIBLE? (YES/NO)

13 PART OF HIST DIST (YES/NO) N
14 DIST POTENT (YES/NO)

15 NAME OF ESTABLISHED DISTRICT

16 THEMATIC CATEGORY

17 DATE(S) OR PERIOD
CA. 1951

18 STYLE OR DESIGN MODERN
MINIMAL TRADITIONAL

19 ARCHITECT OR ENGINEER

20 CONTRACTOR OR BUILDER

21 ORIGINAL USE, IF APPARENT
SINGLE FAMILY RESIDENCE

22 PRESENT USE
SINGLE FAMILY RESIDENCE

23 OWNERSHIP PUBLIC
PRIVATE X

24 OWNER'S NAME & ADDRESS (IF KNOWN)

25 OPEN TO PUBLIC (YES/NO) N

26 LOCAL CONTACT PERSON OR ORGANIZATION

27 OTHER SURVEYS IN WHICH INCLUDED

28 NO OF STORIES 01.5

29 BASEMENT (Y/N) Y
FULL (Y/N)

30 FOUNDATION MATERIAL
CONCRETE

31 WALL CONSTRUCTION
FRAME

32 ROOF TYPE & MATERIAL
MED. SIDE GABLE
ASPHALT SHINGLES

33 NO. OF BAYS
FRONT 3 SIDE 2

34 WALL TREATMENT
WIDE HORIZ. WOOD LAP SIDING
BOARD & BATTEN

35 PLAN SHAPE
IRREGULAR

36 CHANGES (EXPLAIN IN #42) ADDITION X
ALTERED
MOVED

37 CONDITION
INTERIOR
EXTERIOR GOOD

38 PRESERVATION UNDERWAY? (Y/N) N

39 ENDANGERED (YES/NO) N
BY WHAT ?

40 VISIBLE FROM PUBLIC ROAD ? (YES/NO) Y

41 DISTANCE FROM AND FRONTAGE ON ROAD

42 FURTHER DESCRIPTION OF IMPORTANT FEATURES
S E E C O N T I N U A T I O N S H E E T

43 HISTORY AND SIGNIFICANCE
S E E C O N T I N U A T I O N S H E E T

44 DESCRIPTION OF ENVIRONMENT AND OUTBUILDINGS
S E E C O N T I N U A T I O N S H E E T

45 SOURCES OF INFORMATION
S E E C O N T I N U A T I O N S H E E T

P H O T O

46 PREPARED BY
LINDA STOCKMANN

47 ORGANIZATION
KIRK. LAND. COMM.

48 DATE

49 REVISION DATE(S)

Bldg. 1070
532 Scott Avenue

This building features a Cape Cod plan. It is primarily read as a one and a half story rectangular block with side gables and an enclosed breezeway and attached two car garage. The roofline of the house features close rake and projecting eaves. The primary elevation of the main house block features twin gabled facade dormers. The primary entry contains a single-leaf wood panel door which is covered by an aluminum storm door and is accessed by a concrete stoop. This entry is on a projecting bay. The windows are double-hung wood sash with four over four light configurations, plain wood surrounds and narrow wood lug sills. The garage features a front facing intersecting gable. There is a one story room addition at the rear.

Office of Historic Preservation
P.O. Box 176
Jefferson City, MO 65102
Certified Local Government Program
Historic Inventory - Phase 3

Kirkwood, Missouri

Continuation Sheet #1070
532 Scott Avenue

43. History and Significance

Permit #01291, 5/8/51--construct a seven (7) room frame residence.

44. Description of Environment and Outbuildings

This is a nice sized lot with numerous large and/or old trees. It has a concrete driveway alongthe east side leading to a two (2) car attached frame garage.

OFFICE OF HISTORIC PRESERVATION, P.O. BOX 176, JEFFERSON CITY, MISSOURI 65101

H I S T O R I C I N V E N T O R Y

SLAS018-5?6

1 NO 1079 LOCAL #
2 COUNTY

3.LOCATION OF NEGATIVES

4 PRESENT NAME(S)

5 OTHER NAME(S)

6 SPECIFIC LOCATION
533 SCOTT AVENUE
533 SCOTT AVENUE

7 CITY OR TOWN
K I R K W O O D, M O

8 SITE PLAN WITH NORTH ARROW

S E E M A P

9 COORDINATES
LOT
LANG

10 SITE / STRUCTURE
BUILDING X / OBJECT

11 ON NAT'L REG? (YES/NO) N

12 IS IT ELIBIBLE? (YES/NO)

13 PART OF HIST DIST (YES/NO) N

14 DIST POTENT (YES/NO)

15 NAME OF ESTABLISHED DISTRICT

16 THEMATIC CATEGORY

17 DATE(S) OR PERIOD
CA. 1949

18 STYLE OR DESIGN MODERN
MINIMAL TRADITIONAL

19 ARCHITECT OR ENGINEER
FRANK THOMPSON

20 CONTRACTOR OR BUILDER
L. E. PIERCE

21 ORIGINAL USE, IF APPARENT
SINGLE FAMILY RESIDENCE

22 PRESENT USE
SINGLE FAMILY RESIDENCE

23 OWNERSHIP PUBLIC
PRIVATE X

24 OWNER'S NAME & ADDRESS (IF KNOWN)

25 OPEN TO PUBLIC (YES/NO) N

26 LOCAL CONTACT PERSON OR ORGANIZATION

27 OTHER SURVEYS IN WHICH INCLUDED

28 NO OF STORIES 01.0

29 BASEMENT (Y/N) Y
FULL (Y/N)

30 FOUNDATION MATERIAL
CONCRETE

31 WALL CONSTRUCTION
FRAME

32 ROOF TYPE & MATERIAL
SIDE GABLES
ASPHALT SHINGLES

33 NO. OF BAYS
FRONT 4 SIDE 2

34 WALL TREATMENT
ASBESTOS SHINGLES

35 PLAN SHAPE
IRREGULAR

36 CHANGES (EXPLAIN IN #42) ADDITION
ALTERED
MOVED

37 CONDITION
INTERIOR
EXTERIOR EXCELLENT

38 PRESERVATION UNDERWAY? (Y/N) N

39 ENDANGERED (YES/NO) N
BY WHAT ?

40 VISIBLE FROM PUBLIC ROAD ? (YES/NO) Y

41 DISTANCE FROM AND FRONTAGE ON ROAD

42 FURTHER DESCRIPTION OF IMPORTANT FEATURES
S E E C O N T I N U A T I O N S H E E T

43 HISTORY AND SIGNIFICANCE
S E E C O N T I N U A T I O N S H E E T

44 DESCRIPTION OF ENVIRONMENT AND OUTBUILDINGS
S E E C O N T I N U A T I O N S H E E T

45 SOURCES OF INFORMATION
S E E C O N T I N U A T I O N S H E E T

P H O T O

46 PREPARED BY
LINDA STOCKMANN

47 ORGANIZATION
KIRK. LAND. COMM.

48 DATE

49 REVISION DATE(S)

Bldg. 1079
533 Scott Avenue

This building is primarily read as a one story rectangular block with side gables, and a projecting enclosed breezeway and attached garage on its west elevation. The primary entrance is slightly off center on the main house block. It contains a single-leaf wood door with multi-lights in diamond fashion in the upper one-fourth of the door. It is covered by a wood storm door, flanked by fluted wood pilasters and topped by a wood entablature. The windows are double-hung wood sash with plain wood surrounds and narrow wood lug sills. They feature four over four light configurations and are flanked by working wood shutters on the facade. The attached garage features a front-facing intersecting gable.

Office of Historic Preservation
P.O. Box 176
Jefferson City, MO 65102
Certified Local Government Program
Historic Inventory - Phase 3

Kirkwood, Missouri

Continuation Sheet #1079
533 Scott Avenue

43. History and Significance

Original owner--Elizabeth M. Green--permit #00200. 9/21/49.

44. Description of Environment and Outbuildings
This is a moderately large open lot with a few large and/or old trees.

OFFICE OF HISTORIC PRESERVATION, P.O. BOX 176, JEFFERSON CITY, MISSOURI 65101

H I S T O R I C I N V E N T O R Y

SLA5012-587

1 NO 1080 LOCAL #
2 COUNTY
3. LOCATION OF NEGATIVES

4 PRESENT NAME(S)
5 OTHER NAME(S)

6 SPECIFIC LOCATION
541 SCOTT AVENUE
541 SCOTT AVENUE

7 CITY OR TOWN
K I R K W O O D, M O

8 SITE PLAN WITH NORTH ARROW
S E E M A P

9 COORDINATES
LOT
LANG

10 SITE / STRUCTURE
BUILDING X / OBJECT

11 ON NAT'L REG? (YES/NO) N
12 IS IT ELIBIBLE? (YES/NO)
13 PART OF HIST DIST (YES/NO) N
14 DIST POTENT (YES/NO)
15 NAME OF ESTABLISHED DISTRICT

16 THEMATIC CATEGORY
17 DATE(S) OR PERIOD
CA. 1925
18 STYLE OR DESIGN ECLECTIC
BUNGALOW
19 ARCHITECT OR ENGINEER
20 CONTRACTOR OR BUILDER
21 ORIGINAL USE, IF APPARENT
SINGLE FAMILY RESIDENCE
22 PRESENT USE
SINGLE FAMILY RESIDENCE
23 OWNERSHIP PUBLIC
PRIVATE X
24 OWNER'S NAME & ADDRESS (IF KNOWN)
25 OPEN TO PUBLIC (YES/NO) N
26 LOCAL CONTACT PERSON OR ORGANIZATION
27 OTHER SURVEYS IN WHICH INCLUDED

28 NO OF STORIES 01.0
29 BASEMENT (Y/N) Y
FULL (Y/N)
30 FOUNDATION MATERIAL
CONCRETE
31 WALL CONSTRUCTION
FRAME
32 ROOF TYPE & MATERIAL
HIP WITH GABLES
ASPHALT SHINGLES
33 NO. OF BAYS
FRONT 5 SIDE 2
34 WALL TREATMENT
STUCCO
35 PLAN SHAPE
36 CHANGES (EXPLAIN IN #42) ADDITION
ALTERED
MOVED
37 CONDITION
INTERIOR
EXTERIOR EXCELLENT
38 PRESERVATION UNDERWAY? (Y/N) N
39 ENDANGERED (YES/NO) N
BY WHAT ?
40 VISIBLE FROM PUBLIC ROAD ?
(YES/NO) Y
41 DISTANCE FROM AND FRONTAGE ON ROAD

42 FURTHER DESCRIPTION OF IMPORTANT FEATURES
S E E C O N T I N U A T I O N S H E E T
43 HISTORY AND SIGNIFICANCE
S E E C O N T I N U A T I O N S H E E T
44 DESCRIPTION OF ENVIRONMENT AND OUTBUILDINGS
S E E C O N T I N U A T I O N S H E E T
45 SOURCES OF INFORMATION
S E E C O N T I N U A T I O N S H E E T

P H O T O

46 PREPARED BY
LINDA STOCKMANN
47 ORGANIZATION
KIRK. LAND. COMM.
48 DATE
49 REVISION DATE(S)

Bldg. 1080
541 Scott Avenue

This building is primarily read as a one story rectangular block with low hipped roof featuring gablets. The roofline features moderately overhanging eaves. The primary entrance is central and contains a single-leaf wood door with art glass in its upper one third. It is covered by a wood storm door and is topped by a projecting gabled hood which is supported by heavy wood brackets. This entry is accessed by a large concrete stoop with concrete stairs featuring wrought iron rails and balustrade. The windows are double hung wood sash with six over six light configurations. They have wide wood surrounds and narrow wood lug sills. Some of the windows have decorative wood shutters. This building features a projecting screened-in porch on the rear elevation and an oriel on the west elevation.

Office of Historic Preservation
P.O. Box 176
Jefferson City, MO 65102
Certified Local Government Program
Historic Inventory - Phase 3

Kirkwood, Missouri

Continuation Sheet #1080
541 Scott Avenue

43. History and Significance

44. Description of Environment and Outbuildings

This is a moderately large open lot with a few large trees. There is a two (2) car detached frame garage at the NW corner of the of lot.

OFFICE OF HISTORIC PRESERVATION, P.O. BOX 176, JEFFERSON CITY, MISSOURI 65101
H I S T O R I C I N V E N T O R Y

SLA5018-597

1 NO 1081 LOCAL #
2 COUNTY

3.LOCATION OF NEGATIVES

4 PRESENT NAME(S)

5 OTHER NAME(S)

6 SPECIFIC LOCATION
545 SCOTT AVENUE
545 SCOTT AVENUE

7 CITY OR TOWN
K I R K W O O D, M O

8 SITE PLAN WITH NORTH ARROW

S E E M A P

9 COORDINATES
LOT
LANG

10 SITE STRUCTURE
BUILDING X OBJECT

11 ON NAT'L REG? (YES/NO) N

12 IS IT ELIBIBLE? (YES/NO)

13 PART OF HIST DIST (YES/NO) N

14 DIST POTENT (YES/NO)

15 NAME OF ESTABLISHED DISTRICT

16 THEMATIC CATEGORY

17 DATE(S) OR PERIOD
CA. 1925

18 STYLE OR DESIGN ECLECTIC
BUNGALOW

19 ARCHITECT OR ENGINEER

20 CONTRACTOR OR BUILDER

21 ORIGINAL USE, IF APPARENT
SINGLE FAMILY RESIDENCE

22 PRESENT USE
SINGLE FAMILY RESIDENCE

23 OWNERSHIP PUBLIC
PRIVATE X

24 OWNER'S NAME & ADDRESS (IF KNOWN)

25 OPEN TO PUBLIC (YES/NO) N

26 LOCAL CONTACT PERSON OR ORGANIZATION

27 OTHER SURVEYS IN WHICH INCLUDED

28 NO OF STORIES 01.5

29 BASEMENT (Y/N) Y
FULL (Y/N)

30 FOUNDATION MATERIAL
CONCRETE

31 WALL CONSTRUCTION
FRAME

32 ROOF TYPE & MATERIAL
HIPPED SIDE GABLES
ASPHALT SHINGLES

33 NO. OF BAYS
FRONT 3 SIDE 3

34 WALL TREATMENT
STUCCO

35 PLAN SHAPE

36 CHANGES ADDITION
(EXPLAIN ALTERED
IN #42) MOVED

37 CONDITION
INTERIOR
EXTERIOR GOOD

38 PRESERVATION UNDERWAY? (Y/N) N

39 ENDANGERED (YES/NO) N
BY WHAT ?

40 VISIBLE FROM PUBLIC ROAD ?
(YES/NO) Y

41 DISTANCE FROM AND FRONTAGE ON ROAD

42 FURTHER DESCRIPTION OF IMPORTANT FEATURES
S E E C O N T I N U A T I O N S H E E T

43 HISTORY AND SIGNIFICANCE
S E E C O N T I N U A T I O N S H E E T

44 DESCRIPTION OF ENVIRONMENT AND OUTBUILDINGS
S E E C O N T I N U A T I O N S H E E T

45 SOURCES OF INFORMATION
S E E C O N T I N U A T I O N S H E E T

P H O T O

46 PREPARED BY
LINDA STOCKMANN

47 ORGANIZATION
KIRK. LAND. COMM.

48 DATE

49 REVISION DATE(S)

Bldg. 1081
545 Scott Avenue

Typical of this building's bungalow plan, this building is a one and a half story rectangular block with low hipped side gables. Its roofline features moderately over-hanging eaves. This building also features a prominent projecting gabled facade entry porch. The gable of this porch features returns. The primary elevation has two matched gabled dormers. Its entry is central and contains a single leaf wood door with three small lights placed diagonally near the top of the door. It is covered by a screen door. The entry porch features Elephantine stuccoed posts, concrete stoop and stairs. It is screened-in. The windows on this building are double hung wood sash with six over one light configurations. They have wide wood surrounds and narrow wood lug sills. The home features a sunporch on its northeast elevation, which is contained within the main house roof.

Office of Historic Preservation
P.O. Box 176
Jefferson City, MO 65102
Certified Local Government Program
Historic Inventory - Phase 3

Kirkwood, Missouri

Continuation Sheet #1081
545 Scott Avenue

43. History and Significance

44. Description of Environment and Outbuildings

This is a moderately large corner lot with a number of large and/or old trees.

OFFICE OF HISTORIC PRESERVATION, P.O. BOX 176, JEFFERSON CITY, MISSOURI 65101
H I S T O R I C I N V E N T O R Y

SL-A5018-599

1 NO 1071 LOCAL #
2 COUNTY
3. LOCATION OF NEGATIVES

4 PRESENT NAME(S)
5 OTHER NAME(S)

6 SPECIFIC LOCATION
616 SCOTT AVENUE
616 SCOTT AVENUE

7 CITY OR TOWN
K I R K W O O D, M O

8 SITE PLAN WITH NORTH ARROW
S E E M A P

9 COORDINATES
LOT
LANG

10 SITE / STRUCTURE
BUILDING X / OBJECT

11 ON NAT'L REG? (YES/NO) N
12 IS IT ELIBIBLE? (YES/NO)

13 PART OF HIST DIST (YES/NO) N
14 DIST POTENT (YES/NO)

15 NAME OF ESTABLISHED DISTRICT

16 THEMATIC CATEGORY

17 DATE(S) OR PERIOD
CA. 1949

18 STYLE OR DESIGN ECLECTIC
CRAFTSMAN

19 ARCHITECT OR ENGINEER
FRANK THOMPSON

20 CONTRACTOR OR BUILDER
JOHN WILLINGHAM

21 ORIGINAL USE, IF APPARENT
SINGLE FAMILY RESIDENCE

22 PRESENT USE
SINGLE FAMILY RESIDENCE

23 OWNERSHIP PUBLIC
PRIVATE X

24 OWNER'S NAME & ADDRESS (IF KNOWN)

25 OPEN TO PUBLIC (YES/NO) N

26 LOCAL CONTACT PERSON OR ORGANIZATION

27 OTHER SURVEYS IN WHICH INCLUDED

28 NO OF STORIES 02.0

29 BASEMENT (Y/N) Y
FULL (Y/N)

30 FOUNDATION MATERIAL
CONCRETE

31 WALL CONSTRUCTION
FRAME

32 ROOF TYPE & MATERIAL
HIP WITH INTERSECTING GABLES
ASPHALT SHINGLES

33 NO. OF BAYS
FRONT 6 SIDE 3

34 WALL TREATMENT
STUCCO

35 PLAN SHAPE
IRREGULAR

36 CHANGES (EXPLAIN IN #42)
ADDITION X
ALTERED
MOVED

37 CONDITION
INTERIOR
EXTERIOR EXCELLENT

38 PRESERVATION UNDERWAY? (Y/N) N

39 ENDANGERED (YES/NO) N
BY WHAT ?

40 VISIBLE FROM PUBLIC ROAD ? (YES/NO) Y

41 DISTANCE FROM AND FRONTAGE ON ROAD

42 FURTHER DESCRIPTION OF IMPORTANT FEATURES
S E E C O N T I N U A T I O N S H E E T

43 HISTORY AND SIGNIFICANCE
S E E C O N T I N U A T I O N S H E E T

44 DESCRIPTION OF ENVIRONMENT AND OUTBUILDINGS
S E E C O N T I N U A T I O N S H E E T

45 SOURCES OF INFORMATION
S E E C O N T I N U A T I O N S H E E T

P H O T O

46 PREPARED BY
LINDA STOCKMANN

47 ORGANIZATION
KIRK. LAND. COMM.

48 DATE

49 REVISION DATE(S)

Bldg. 1071
616 Scott Avenue

This building has an English country charm. It features a hipped roof with multiple intersecting gables. The primary elevation features two large gabled dormers. The primary entrance is on a projecting bay. This entrance is topped by a bell-cast hood with decorative wrought iron brackets. It contains a double-leaf wood panel door with leaded glass in its upper one third. It is accessed by a concrete stoop with wrought iron railings. The windows are double hung wood sash with multi-light glazing in the upper sash. They have molded wood surrounds and molded wood sills. They are flanked by working shutters. A three car open carport projects from the east elevation. There is a one story projecting room addition on the rear elevation of this building.

Office of Historic Preservation
P.O. Box 176
Jefferson City, MO 65102
Certified Local Government Program
Historic Inventory - Phase 3

Kirkwood, Missouri

Continuation Sheet #1071
616 Scott Avenue

43. History and Significance

Original owner--Leon D. Marks--permit #3068, 2/1/49.

44. Description of Environment and Outbuildings
This is a corner lot with numerous large and/or old trees. Backyard is enclosed by a privacy fence. A three (3) car carport extends from the eastern facacde. Numerous and large shrubs in SE corner provide additional privacy.

OFFICE OF HISTORIC PRESERVATION, P.O. BOX 176, JEFFERSON CITY, MISSOURI 65101

H I S T O R I C I N V E N T O R Y

SLAS018-600

1 NO 1072 LOCAL #
2 COUNTY

3. LOCATION OF NEGATIVES

4 PRESENT NAME(S)

5 OTHER NAME(S)

6 SPECIFIC LOCATION
620 SCOTT AVENUE
620 SCOTT AVENUE

7 CITY OR TOWN
K I R K W O O D, M O

8 SITE PLAN WITH NORTH ARROW

S E E M A P

9 COORDINATES
LOT
LANG

10 SITE X STRUCTURE BUILDING OBJECT

11 ON NAT'L REG? (YES/NO) N

12 IS IT ELIBIBLE? (YES/NO)

13 PART OF HIST DIST (YES/NO) N

14 DIST POTENT (YES/NO)

15 NAME OF ESTABLISHED DISTRICT

16 THEMATIC CATEGORY

17 DATE(S) OR PERIOD
CA. 1935

18 STYLE OR DESIGN ECLECTIC
COLONIAL REVIVAL

19 ARCHITECT OR ENGINEER

20 CONTRACTOR OR BUILDER

21 ORIGINAL USE, IF APPARENT
SINGLE FAMILY RESIDENCE

22 PRESENT USE
SINGLE FAMILY RESIDENCE

23 OWNERSHIP PUBLIC
PRIVATE X

24 OWNER'S NAME & ADDRESS (IF KNOWN)

25 OPEN TO PUBLIC (YES/NO) N

26 LOCAL CONTACT PERSON OR ORGANIZATION

27 OTHER SURVEYS IN WHICH INCLUDED

28 NO OF STORIES 01.5

29 BASEMENT (Y/N) Y
FULL (Y/N)

30 FOUNDATION MATERIAL
CONCRETE

31 WALL CONSTRUCTION
FRAME

32 ROOF TYPE & MATERIAL
SIDE GABLE
ASPHALT SHINGLES

33 NO. OF BAYS
FRONT 4 SIDE 2

34 WALL TREATMENT
WOOD HORIZ. LAP SIDING AND
BRICK VENEER

35 PLAN SHAPE
IRREGULAR

36 CHANGES (EXPLAIN IN #42) ADDITION
ALTERED
MOVED

37 CONDITION
INTERIOR
EXTERIOR EXCELLENT

38 PRESERVATION UNDERWAY? (Y/N) N

39 ENDANGERED (YES/NO) N
BY WHAT ?

40 VISIBLE FROM PUBLIC ROAD ?
(YES/NO) Y

41 DISTANCE FROM AND FRONTAGE ON ROAD

P H O T O

42 FURTHER DESCRIPTION OF IMPORTANT FEATURES
S E E C O N T I N U A T I O N S H E E T

43 HISTORY AND SIGNIFICANCE
S E E C O N T I N U A T I O N S H E E T

44 DESCRIPTION OF ENVIRONMENT AND OUTBUILDINGS
S E E C O N T I N U A T I O N S H E E T

45 SOURCES OF INFORMATION
S E E C O N T I N U A T I O N S H E E T

46 PREPARED BY
LINDA STOCKMANN

47 ORGANIZATION
KIRK. LAND. COMM.

48 DATE

49 REVISION DATE(S)

Bldg. 1072
620 Scott Avenue

The Colonial features of this building include its twin hipped facade dormers, its multi-paned glazing in both the upper and lower sashes, its window shutters and its accentuated facade entrance. This building is primarily read as a one and a half story rectangular block with side gables, an enclosed breezeway and an attached two car garage. The primary elevation features a projecting bay whose gable intersects with the main house roof. This gable is off set by board and batten wall cladding and also features a circular window opening with multi-lights. The primary entrance contains a single-leaf six-panel Colonial style door which is covered by an aluminum storm door and flanked by sidelights. This entrance is recessed. The windows are double-hung wood sash. The windows on the brick-clad wall surfaces feature brick soldier-course sills and vertical-point brick lintels. The windows on the wood-sided surfaces feature wood surrounds and wood lug sills. The garage is distinguished by its intersecting front facing gable. There is a projecting sunroom on the rear elevation of this building.

Office of Historic Preservation
P.O. Box 176
Jefferson City, MO 65102
Certified Local Government Program
Historic Inventory - Phase 3

Kirkwood, Missouri

Continuation Sheet #1072
620 Scott Avenue

43. History and Significance

44. Description of Environment and Outbuildings
This corner lot features an asphlat driveway alongwest side that leads to an attached two (2) car frame garage. There is a brick patio in the SW corner.

OFFICE OF HISTORIC PRESERVATION, P.O. BOX 176, JEFFERSON CITY, MISSOURI 65101

H I S T O R I C I N V E N T O R Y

SLAS018-601

1 NO 1082 LOCAL #
2 COUNTY

3. LOCATION OF NEGATIVES

4 PRESENT NAME(S)

5 OTHER NAME(S)

6 SPECIFIC LOCATION
625 SCOTT AVENUE
625 SCOTT AVENUE

7 CITY OR TOWN
K I R K W O O D, M O

8 SITE PLAN WITH NORTH ARROW

S E E M A P

9 COORDINATES
LOT
LANG

10 SITE / STRUCTURE
BUILDING X / OBJECT

11 ON NAT'L REG? (YES/NO) X

12 IS IT ELIBIBLE? (YES/NO)

13 PART OF HIST DIST (YES/NO) X

14 DIST POTENT (YES/NO)

15 NAME OF ESTABLISHED DISTRICT

16 THEMATIC CATEGORY

17 DATE(S) OR PERIOD
CA. 1946

18 STYLE OR DESIGN MODERN
RANCH

19 ARCHITECT OR ENGINEER
FRANK THOMPSON

20 CONTRACTOR OR BUILDER
R. F. ROLOFF

21 ORIGINAL USE, IF APPARENT
SINGLE FAMILY RESIDENCE

22 PRESENT USE
SINGLE FAMILY RESIDENCE

23 OWNERSHIP PUBLIC
PRIVATE X

24 OWNER'S NAME & ADDRESS (IF KNOWN)

25 OPEN TO PUBLIC (YES/NO) N

26 LOCAL CONTACT PERSON OR ORGANIZATION

27 OTHER SURVEYS IN WHICH INCLUDED

28 NO OF STORIES 01.0

29 BASEMENT (Y/N) N
FULL (Y/N)

30 FOUNDATION MATERIAL
CONCRETE

31 WALL CONSTRUCTION
FRAME

32 ROOF TYPE & MATERIAL
LOW SIDE GABLES
ASPHALT SHINGLES

33 NO. OF BAYS
FRONT 4 SIDE 3

34 WALL TREATMENT
RED BRICK VENEER & WOOD SIDING

35 PLAN SHAPE
IRREGULAR

36 CHANGES (EXPLAIN IN #42) ADDITION X
ALTERED
MOVED

37 CONDITION
INTERIOR
EXTERIOR GOOD

38 PRESERVATION UNDERWAY? (Y/N) N

39 ENDANGERED (YES/NO) N
BY WHAT ?

40 VISIBLE FROM PUBLIC ROAD ? (YES/NO) Y

41 DISTANCE FROM AND FRONTAGE ON ROAD

42 FURTHER DESCRIPTION OF IMPORTANT FEATURES
S E E C O N T I N U A T I O N S H E E T

43 HISTORY AND SIGNIFICANCE
S E E C O N T I N U A T I O N S H E E T

44 DESCRIPTION OF ENVIRONMENT AND OUTBUILDINGS
S E E C O N T I N U A T I O N S H E E T

45 SOURCES OF INFORMATION
S E E C O N T I N U A T I O N S H E E T

P H O T O

46 PREPARED BY
LINDA STOCKMANN

47 ORGANIZATION
KIRK. LAND. COMM.

48 DATE

49 REVISION DATE(S)

Bldg. 1082
625 Scott Avenue

This building is primarily read as a one story rectangular block with low side gables and an enclosed breezeway and attached garage on its west elevation. There is a one story room addition projecting from the rear elevation. The roofline of this house features a moderately overhanging eaves and projecting rake. The primary elevation features a gabled projecting bay. This gable intersects with the main house roof. It also features a second projecting bay on the west end of the main house block. The primary entrance is located at the intersection of the gabled facade bay and the main house block. It features a single-leaf wood door which is flanked by side lights containing textured opaque glass. The windows on this building are wood. The building features fixed windows as well as single-leaf casement windows. The window unit that is located on the west end of the facade also features transoms. A brick plant box spans the length of the facade between that projecting bay and the facade entrance. The windows feature brick soldier-course sills. The home features two types of wall cladding: brick veneer and wide wood lap horizontal siding.

Office of Historic Preservation
P.O. Box 176
Jefferson City, MO 65102
Certified Local Government Program
Historic Inventory - Phase 3

Kirkwood, Missouri

Continuation Sheet #1082
625 Scott Avenue

43. History and Significance

1. Original owner--W. P. Mitchell--permit #not noted, 2/25/46.
2. Permit #24M630311, 6/9/80--room addition.

44. Description of Environment and Outbuildings

This is a wide open lot with several large and/or old trees. A concrete driveway and parking pad runs along the west side of the front yard.

OFFICE OF HISTORIC PRESERVATION, P.O. BOX 176, JEFFERSON CITY, MISSOURI 65101

H I S T O R I C I N V E N T O R Y

SL-AS018-602

1 NO 1083 LOCAL #

2 COUNTY

3. LOCATION OF NEGATIVES

4 PRESENT NAME(S)

5 OTHER NAME(S)

6 SPECIFIC LOCATION
635 SCOTT AVENUE
635 SCOTT AVENUE

7 CITY OR TOWN
K I R K W O O D, M O

8 SITE PLAN WITH NORTH ARROW

S E E M A P

9 COORDINATES
LOT
LANG

10 SITE X STRUCTURE BUILDING OBJECT

11 ON NAT'L REG? (YES/NO) N

12 IS IT ELIBIBLE? (YES/NO)

13 PART OF HIST DIST (YES/NO) N

14 DIST POTENT (YES/NO)

15 NAME OF ESTABLISHED DISTRICT

16 THEMATIC CATEGORY

17 DATE(S) OR PERIOD
CA. 1925

18 STYLE OR DESIGN ECLECTIC
CRAFTSMAN

19 ARCHITECT OR ENGINEER

20 CONTRACTOR OR BUILDER

21 ORIGINAL USE, IF APPARENT
SINGLE FAMILY RESIDENCE

22 PRESENT USE
SINGLE FAMILY RESIDENCE

23 OWNERSHIP PUBLIC
PRIVATE X

24 OWNER'S NAME & ADDRESS (IF KNOWN)

25 OPEN TO PUBLIC (YES/NO) N

26 LOCAL CONTACT PERSON OR ORGANIZATION

27 OTHER SURVEYS IN WHICH INCLUDED

28 NO OF STORIES 01.5

29 BASEMENT (Y/N) Y
FULL (Y/N)

30 FOUNDATION MATERIAL
CONCRETE

31 WALL CONSTRUCTION
FRAME

32 ROOF TYPE & MATERIAL
INTERSECTING GABLES
ASHALPT SHINGLES

33 NO. OF BAYS
FRONT 6 SIDE 3

34 WALL TREATMENT
HORIZONTAL ALUMIUN
WIDE LAP SIDING

35 PLAN SHAPE
IRREGULAR

36 CHANGES (EXPLAIN IN #42) ADDITION
ALTERED
MOVED

37 CONDITION
INTERIOR
EXTERIOR EXCELLENT

38 PRESERVATION UNDERWAY? (Y/N) N

39 ENDANGERED (YES/NO) N
BY WHAT ?

40 VISIBLE FROM PUBLIC ROAD ? (YES/NO) Y

41 DISTANCE FROM AND FRONTAGE ON ROAD

42 FURTHER DESCRIPTION OF IMPORTANT FEATURES
S E E C O N T I N U A T I O N S H E E T

43 HISTORY AND SIGNIFICANCE
S E E C O N T I N U A T I O N S H E E T

44 DESCRIPTION OF ENVIRONMENT AND OUTBUILDINGS
S E E C O N T I N U A T I O N S H E E T

45 SOURCES OF INFORMATION
S E E C O N T I N U A T I O N S H E E T

P H O T O

46 PREPARED BY

47 ORGANIZATION

48 DATE

49 REVISION DATE(S)

Bldg. 1083
635 Scott Avenue

This building was primarily read as a one and a half story rectangular block with side gables and an intersecting secondary gable on the facade. The home features a projecting screened-in porch on its west elevation, a shed roof also on that elevation, a gabled roof on the primary elevation and a three-quarter width facade veranda. The roofline features moderately overhanging eaves and projecting rakes. The primary entry is off-center toward the west and contains a single-leaf wood door with twelve lights in its upper one third. It is covered by a wood screen door and flanked by shutters. The windows on the first level are double-hung wood sash with multi-lights in both sash. They feature wood surrounds and wood lug sills. The windows on the attic level are double leaf wood casement windows with multi-lights in each leaf. The entry porch features a shed roof, Tuscan style wood columns and a concrete slab. There is also a new deck projecting from the rear elevation of this building.

Office of Historic Preservation
P.O. Box 176
Jefferson City, MO 65102
Certified Local Government Program
Historic Inventory - Phase 3

Kirkwood, Missouri

Continuation Sheet #1083
635 Scott Avenue

43. History and Significance

Permit #24M630292, 4/1/81--garage.

44. Description of Environment and Outbuildings

This is a large lot with many large and/or old trees. There is a detached two (2) car frame garage and a gravel driveway on the eastern end of the lot.

OFFICE OF HISTORIC PRESERVATION, P.O. BOX 176, JEFFERSON CITY, MISSOURI 65101
H I S T O R I C I N V E N T O R Y

SLA5017-603

1 NO 1084 LOCAL #
2 COUNTY

3. LOCATION OF NEGATIVES

4 PRESENT NAME(S)

5 OTHER NAME(S)

6 SPECIFIC LOCATION
639 SCOTT AVENUE
639 SCOTT AVENUE

7 CITY OR TOWN
K I R K W O O D, M O

8 SITE PLAN WITH NORTH ARROW
S E E M A P

9 COORDINATES
LOT
LANG

10 SITE X STRUCTURE BUILDING OBJECT

11 ON NAT'L REG? (YES/NO) N

12 IS IT ELIBIBLE? (YES/NO)

13 PART OF HIST DIST (YES/NO) N

14 DIST POTENT (YES/NO)

15 NAME OF ESTABLISHED DISTRICT

16 THEMATIC CATEGORY

17 DATE(S) OR PERIOD
CA. 1946

18 STYLE OR DESIGN ECLECTIC
COLONIAL REVIVAL

19 ARCHITECT OR ENGINEER

20 CONTRACTOR OR BUILDER

21 ORIGINAL USE, IF APPARENT
SINGLE FAMILY RESIDENCE

22 PRESENT USE
SINGLE FAMILY RESIDENCE

23 OWNERSHIP PUBLIC
PRIVATE X

24 OWNER'S NAME & ADDRESS (IF KNOWN)

25 OPEN TO PUBLIC (YES/NO) N

26 LOCAL CONTACT PERSON OR ORGANIZATION

27 OTHER SURVEYS IN WHICH INCLUDED

28 NO OF STORIES 02.0

29 BASEMENT (Y/N) Y
FULL (Y/N)

30 FOUNDATION MATERIAL
CONCRETE

31 WALL CONSTRUCTION
FRAME

32 ROOF TYPE & MATERIAL
SIDE GABLE
ASPHALT SHINGLE

33 NO. OF BAYS
FRONT 3 SIDE 2

34 WALL TREATMENT
MULTI-COLOR BRICK

35 PLAN SHAPE
IRREGULAR

36 CHANGES (EXPLAIN IN #42) ADDITION
ALTERED
MOVED

37 CONDITION
INTERIOR
EXTERIOR EXCELLENT

38 PRESERVATION UNDERWAY? (Y/N) N

39 ENDANGERED (YES/NO) N
BY WHAT ?

40 VISIBLE FROM PUBLIC ROAD ? (YES/NO) Y

41 DISTANCE FROM AND FRONTAGE ON ROAD

42 FURTHER DESCRIPTION OF IMPORTANT FEATURES
S E E C O N T I N U A T I O N S H E E T

43 HISTORY AND SIGNIFICANCE
S E E C O N T I N U A T I O N S H E E T

44 DESCRIPTION OF ENVIRONMENT AND OUTBUILDINGS
S E E C O N T I N U A T I O N S H E E T

45 SOURCES OF INFORMATION
S E E C O N T I N U A T I O N S H E E T

P H O T O

46 PREPARED BY
LINDA STOCKMANN

47 ORGANIZATION
KIRK. LANDM. COMM.

48 DATE
6/88

49 REVISION DATE(S)

Bldg. 1084
639 Scott Avenue

This building is primarily read as a two story rectangular block. Its Colonial references include a central accentuated primary entrance, a symmetrical facade presentation, three matched gabled facade wall dormers, window shutters, the close rake & eave of the roofline, and multi-paned glazing in both the upper and lower sash. The primary entrance contains a single-leaf wood panel door with two leaded glass windows in its upper one fourth. It is flanked by stylized wood pilasters and topped by a tripartite wood transom. Above this is a broken arched pediment. The windows are double-hung wood sash with brick sills and vertical point brick lintels. They feature working wood shutters. The home also features brick dentils along the roofline of the facade and brick quoins along the corner edges of the building. Another Colonial feature of this building is its exterior side elevation chimneys. There is a small one story projecting enclosed brick porch at the rear elevation.

Office of Historic Preservation
P.O. Box 176
Jefferson City, MO 65102
Certified Local Government Program
Historic Inventory - Phase 3

Kirkwood, Missouri

Continuation Sheet #1084
639 Scott Avenue

43. History and Significance

Original owner--W.P. Mitchell==permit #808,2/25/46.

44. Description of Environment and Outbuildings

This is a large lot with several large and/or old trees. The backyard is enclosed by a picket fence. There is a detached two (2) car garage at the NE corner of the lot accessed by a gravel driveway.

215

OFFICE OF HISTORIC PRESERVATION, P.O. BOX 176, JEFFERSON CITY, MISSOURI 65101

H I S T O R I C I N V E N T O R Y

SLA5018-604

1 NO 1073 LOCAL #

2 COUNTY

3.LOCATION OF NEGATIVES

4 PRESENT NAME(S)

5 OTHER NAME(S)

6 SPECIFIC LOCATION
644 SCOTT AVENUE
644 SCOTT AVENUE

7 CITY OR TOWN
K I R K W O O D, M O

8 SITE PLAN WITH NORTH ARROW

S E E M A P

9 COORDINATES
LOT
LANG

10 SITE STRUCTURE
BUILDING X OBJECT

11 ON NAT'L REG? (YES/NO) N

12 IS IT ELIBIBLE? (YES/NO)

13 PART OF HIST DIST (YES/NO) N

14 DIST POTENT (YES/NO)

15 NAME OF ESTABLISHED DISTRICT

16 THEMATIC CATEGORY

17 DATE(S) OR PERIOD
CA. 1963

18 STYLE OR DESIGN NEO ECLECTIC
NEO COLONIAL

19 ARCHITECT OR ENGINEER

20 CONTRACTOR OR BUILDER
R. F. BAUMGARTNER

21 ORIGINAL USE, IF APPARENT
SINGLE FAMILY RESIDENCE

22 PRESENT USE
SINGLE FAMILY RESIDENCE

23 OWNERSHIP PUBLIC
PRIVATE X

24 OWNER'S NAME & ADDRESS (IF KNOWN)

25 OPEN TO PUBLIC (YES/NO) N

26 LOCAL CONTACT PERSON OR ORGANIZATION

27 OTHER SURVEYS IN WHICH INCLUDED

28 NO OF STORIES 02.0

29 BASEMENT (Y/N) Y
FULL (Y/N)

30 FOUNDATION MATERIAL
CONCRETE

31 WALL CONSTRUCTION
FRAME

32 ROOF TYPE & MATERIAL
SIDE GABLE
ASPHALT SHINGLES

33 NO. OF BAYS
FRONT 5 SIDE 2

34 WALL TREATMENT
WOOD SHINGLES & BRICK VENEER

35 PLAN SHAPE
IRREGULAR

36 CHANGES (EXPLAIN IN #42) ADDITION
ALTERED
MOVED

37 CONDITION
INTERIOR
EXTERIOR EXCELLENT

38 PRESERVATION UNDERWAY? (Y/N) N

39 ENDANGERED (YES/NO) N
BY WHAT ?

40 VISIBLE FROM PUBLIC ROAD ? (YES/NO) Y

41 DISTANCE FROM AND FRONTAGE ON ROAD

42 FURTHER DESCRIPTION OF IMPORTANT FEATURES
S E E C O N T I N U A T I O N S H E E T

43 HISTORY AND SIGNIFICANCE
S E E C O N T I N U A T I O N S H E E T

44 DESCRIPTION OF ENVIRONMENT AND OUTBUILDINGS
S E E C O N T I N U A T I O N S H E E T

45 SOURCES OF INFORMATION
S E E C O N T I N U A T I O N S H E E T

P H O T O

46 PREPARED BY
LINDA STOCKMANN

47 ORGANIZATION
KIRK. LAND. COMM.

48 DATE

49 REVISION DATE(S)

Bldg. 1073
644 Scott Avenue

This building is primarily read as a two story rectangular block with side gables and a projecting one story wing on the east elevation. The primary elevation features a long entrance porch with a shed roof which rests on wood posts. The primary entrance contains double-leaf wood panel doors which are covered by an aluminum storm door. This entrance is topped by a vertical-point brick lintel. The windows are double-hung wood sash with multi-lights in both sash. They are flanked by decorative shutters. The windows on the brick wall-clad surfaces feature brick soldier-course sills and vertical-point brick lintels. The windows on the wood shingle-clad wall surfaces feature wood surrounds.

Office of Historic Preservation
P.O. Box 176
Jefferson City, MO 65102
Certified Local Government Program
Historic Inventory - Phase 3

Kirkwood, Missouri

Continuation Sheet #1073
644 Scott Avenue

43. History and Significance

Original owner--R.F. Baumgartner--permit #06760, 9/18/63.

44. Description of Environment and Outbuildings

This lot features a split rail fence, a wooden deck to the SW of the building and a rear accessed garageserviced by a driveway coming into the property from the side street.

OFFICE OF HISTORIC PRESERVATION, P.O. BOX 176, JEFFERSON CITY, MISSOURI 65101

H I S T O R I C I N V E N T O R Y

SLA5018-605

1 NO 1085 LOCAL #
2 COUNTY

3.LOCATION OF NEGATIVES

4 PRESENT NAME(S)

5 OTHER NAME(S)

6 SPECIFIC LOCATION
645 SCOTT AVENUE
645 SCOTT AVENUE

7 CITY OR TOWN
K I R K W O O D, M O

8 SITE PLAN WITH NORTH ARROW

S E E M A P

9 COORDINATES
LOT
LANG

10 SITE / STRUCTURE
BUILDING X / OBJECT

11 ON NAT'L REG? (YES/NO) N

12 IS IT ELIBIBLE? (YES/NO)

13 PART OF HIST DIST (YES/NO) N

14 DIST POTENT (YES/NO)

15 NAME OF ESTABLISHED DISTRICT

16 THEMATIC CATEGORY

17 DATE(S) OR PERIOD
CA. 1925

18 STYLE OR DESIGN ECLECTIC
CRAFTSMAN

19 ARCHITECT OR ENGINEER

20 CONTRACTOR OR BUILDER

21 ORIGINAL USE, IF APPARENT
SINGLE FAMILY RESIDENCE

22 PRESENT USE
SINGLE FAMILY RESIDENCE

23 OWNERSHIP PUBLIC
PRIVATE X

24 OWNER'S NAME & ADDRESS (IF KNOWN)

25 OPEN TO PUBLIC (YES/NO) N

26 LOCAL CONTACT PERSON OR ORGANIZATION

27 OTHER SURVEYS IN WHICH INCLUDED

28 NO OF STORIES 01.5

29 BASEMENT (Y/N) Y
FULL (Y/N)

30 FOUNDATION MATERIAL
CONCRETE

31 WALL CONSTRUCTION
FRAME

32 ROOF TYPE & MATERIAL
SIDE GABLE
ASPHALT SHINGLES

33 NO. OF BAYS
FRONT 6 SIDE 3

34 WALL TREATMENT
STUCCO

35 PLAN SHAPE
IRREGULAR

36 CHANGES (EXPLAIN IN #42) ADDITION / ALTERED / MOVED

37 CONDITION
INTERIOR
EXTERIOR EXCELLENT

38 PRESERVATION UNDERWAY? (Y/N) N

39 ENDANGERED (YES/NO) N
BY WHAT ?

40 VISIBLE FROM PUBLIC ROAD ? (YES/NO) Y

41 DISTANCE FROM AND FRONTAGE ON ROAD

42 FURTHER DESCRIPTION OF IMPORTANT FEATURES
S E E C O N T I N U A T I O N S H E E T

43 HISTORY AND SIGNIFICANCE
S E E C O N T I N U A T I O N S H E E T

44 DESCRIPTION OF ENVIRONMENT AND OUTBUILDINGS
S E E C O N T I N U A T I O N S H E E T

45 SOURCES OF INFORMATION
S E E C O N T I N U A T I O N S H E E T

P H O T O

46 PREPARED BY
LINDA STOCKMANN

47 ORGANIZATION
KIRK. LANDM. COMM.

48 DATE
6/88

49 REVISION DATE(S)

Bldg. 1085
645 Scott Avenue

This building is primarily read as a one and a half story rectangular block with side gables. The roofline features a secondary front facing gable which intersects the main house roof and a shed dormer along its west elevation. The walls of that dormer are clad with painted wood shingles. There is a one story projecting sunroom along the east elevation. The primary entrance contains a single-leaf wood door which is covered by an aluminum storm door. Above the primary entry a slightly curved hood interupts the main house roofline. This entry is slightly off center toward the east on the primary elevation. The entry is flanked by wood shutters. The windows on the first level are double-hung wood sash with six over six light configurations. They have simple wood surrounds, wood lug sills, and the windows on the facade are flanked by working wood shutters. The windows of the attic level are double hung wood sash with one over one light configurations. They have wood surrounds and wood lug sills. The roofline features projecting rakes and moderately overhanging eaves.

Office of Historic Preservation
P.O. Box 176
Jefferson City, MO 65102
Certified Local Government Program
Historic Inventory - Phase 3

Kirkwood, Missouri

Continuation Sheet #1085
645 Scott Avenue

43. History and Significance

44. Description of Environment and Outbuildings
This is a moderately large lot with a number of large and/or old trees. There is a frame carport with attached storage shed at the NW corner at the rear of the lot.

OFFICE OF HISTORIC PRESERVATION, P.O. BOX 176, JEFFERSON CITY, MISSOURI 65101

H I S T O R I C I N V E N T O R Y

SLHS018-L006

1 NO 1086 LOCAL #
2 COUNTY

3.LOCATION OF NEGATIVES

4 PRESENT NAME(S)

5 OTHER NAME(S)

6 SPECIFIC LOCATION
655 SCOTT AVENUE
655 SCOTT AVENUE

7 CITY OR TOWN
K I R K W O O D, M O

8 SITE PLAN WITH NORTH ARROW
S E E M A P

9 COORDINATES
LOT
LANG

10 SITE BUILDING X STRUCTURE OBJECT

11 ON NAT'L REG? (YES/NO) N

12 IS IT ELIBIBLE? (YES/NO)

13 PART OF HIST DIST (YES/NO) N

14 DIST POTENT (YES/NO)

15 NAME OF ESTABLISHED DISTRICT

16 THEMATIC CATEGORY

17 DATE(S) OR PERIOD
CA. 1900

18 STYLE OR DESIGN ECLECTIC
COLONIAL REVIVAL

19 ARCHITECT OR ENGINEER

20 CONTRACTOR OR BUILDER

21 ORIGINAL USE, IF APPARENT
SINGLE FAMILY RESIDENCE

22 PRESENT USE
SINGLE FAMILY RESIDENCE

23 OWNERSHIP PUBLIC
PRIVATE X

24 OWNER'S NAME & ADDRESS (IF KNOWN)

25 OPEN TO PUBLIC (YES/NO) N

26 LOCAL CONTACT PERSON OR ORGANIZATION

27 OTHER SURVEYS IN WHICH INCLUDED

28 NO OF STORIES 02.5

29 BASEMENT (Y/N) Y
FULL (Y/N)

30 FOUNDATION MATERIAL
STONE

31 WALL CONSTRUCTION
FRAME

32 ROOF TYPE & MATERIAL
SIDE GABLE
COMP. SHINGLE

33 NO. OF BAYS
FRONT 4 SIDE 4

34 WALL TREATMENT
ALUMUIN HORIZONTAL
LAP SIDING

35 PLAN SHAPE
IRREGULAR

36 CHANGES (EXPLAIN IN #42) ADDITION
ALTERED
MOVED

37 CONDITION
INTERIOR
EXTERIOR EXCELLENT

38 PRESERVATION UNDERWAY? (Y/N) N

39 ENDANGERED (YES/NO) N
BY WHAT ?

40 VISIBLE FROM PUBLIC ROAD ? (YES/NO) Y

41 DISTANCE FROM AND FRONTAGE ON ROAD

42 FURTHER DESCRIPTION OF IMPORTANT FEATURES
S E E C O N T I N U A T I O N S H E E T

43 HISTORY AND SIGNIFICANCE
S E E C O N T I N U A T I O N S H E E T

44 DESCRIPTION OF ENVIRONMENT AND OUTBUILDINGS
S E E C O N T I N U A T I O N S H E E T

45 SOURCES OF INFORMATION
S E E C O N T I N U A T I O N S H E E T

P H O T O

46 PREPARED BY
LINDA STOCKMANN

47 ORGANIZATION
KIRK. LANDM. COMM.

48 DATE
6/88

49 REVISION DATE(S)

Bldg. 1086
655 Scott Avenue

This is a large home. The building is primarily read as a two and one half story rectangular block with side gables. The home features boxed projecting rake and eaves, gabled returns, a wrap-around facade veranda, a three-sided projecting bay window on the facade and matched hipped dormers on the facade. The facade veranda has large wood posts, a simple wood balustrade, a wood floor and brick stairs. The primary entrance is off center toward the east. It contains a single leaf wood door with multi lights which is covered by a wood screen door. The majority of the windows on the first two levels are double-hung wood sash. Some of them have multi-lights in both sash, and some of them have multi-lights in only the upper sash. The windows have wide wood surrounds, narrow wood lug sills. Some windows are flanked by working wood shutters. The home also features wood casement windows with multi lights, both single and double leaf. There is a two story addition which projects from the rear elevation of this building.

Office of Historic Preservation
P.O. Box 176
Jefferson City, MO 65102
Certified Local Government Program
Historic Inventory - Phase 3

Kirkwood, Missouri

Continuation Sheet #1086
655 Scott Avenue

43. History and Significance

*

44. Description of Environment and Outbuildings
This is a moderately large open lot with a few large and/or old trees.

635

OFFICE OF HISTORIC PRESERVATION, P.O. BOX 176, JEFFERSON CITY, MISSOURI 65101
H I S T O R I C I N V E N T O R Y

SLP-012-1607

1 NO 1087 LOCAL #
2 COUNTY
ST.LOUIS COUNTY
3.LOCATION OF NEGATIVES
LINDA STOCKMANN

4 PRESENT NAME(S)

5 OTHER NAME(S)

6 SPECIFIC LOCATION
659 SCOTT AVENUE
659 SCOTT AVENUE

7 CITY OR TOWN
K I R K W O O D, M O

8 SITE PLAN WITH NORTH ARROW
S E E M A P

9 COORDINATES
LOT
LANG

10 SITE / STRUCTURE
BUILDING X / OBJECT

11 ON NAT'L REG? (YES/NO) N

12 IS IT ELIBIBLE? (YES/NO)

13 PART OF HIST DIST (YES/NO) N

14 DIST POTENT (YES/NO)

15 NAME OF ESTABLISHED DISTRICT

16 THEMATIC CATEGORY

17 DATE(S) OR PERIOD
CA. 1925

18 STYLE OR DESIGN ECLECTIC
CRAFTSMAN

19 ARCHITECT OR ENGINEER

20 CONTRACTOR OR BUILDER

21 ORIGINAL USE, IF APPARENT
SINGLE FAMILY RESIDENCE

22 PRESENT USE
SINGLE FAMILY RESIDENCE

23 OWNERSHIP PUBLIC
PRIVATE X

24 OWNER'S NAME & ADDRESS (IF KNOWN)

25 OPEN TO PUBLIC (YES/NO) N

26 LOCAL CONTACT PERSON OR ORGANIZATION

27 OTHER SURVEYS IN WHICH INCLUDED

28 NO OF STORIES 01.5

29 BASEMENT (Y/N) Y
FULL (Y/N)

30 FOUNDATION MATERIAL
CONCRETE

31 WALL CONSTRUCTION
FRAME

32 ROOF TYPE & MATERIAL
TRI-GABLE
ASPHALT SHINGLE

33 NO. OF BAYS
FRONT 4 SIDE 4

34 WALL TREATMENT
WIDE WOOD HORIZTONAL
LAP SIDING

35 PLAN SHAPE
IRREGULAR

36 CHANGES (EXPLAIN IN #42) ADDITION
ALTERED
MOVED

37 CONDITION
INTERIOR
EXTERIOR GOOD

38 PRESERVATION UNDERWAY? (Y/N) N

39 ENDANGERED (YES/NO) N
BY WHAT ?

40 VISIBLE FROM PUBLIC ROAD ? (YES/NO) Y

41 DISTANCE FROM AND FRONTAGE ON ROAD

42 FURTHER DESCRIPTION OF IMPORTANT FEATURES
S E E C O N T I N U A T I O N S H E E T

43 HISTORY AND SIGNIFICANCE
S E E C O N T I N U A T I O N S H E E T

44 DESCRIPTION OF ENVIRONMENT AND OUTBUILDINGS
S E E C O N T I N U A T I O N S H E E T

45 SOURCES OF INFORMATION
S E E C O N T I N U A T I O N S H E E T

P H O T O

46 PREPARED BY
LINDA STOCKMANN

47 ORGANIZATION
KIRK. LANDM. COMM.

48 DATE
6/88

49 REVISION DATE(S)

Bldg. 1087
659 Scott Avenue

This building is primarily read as a one and a half story rectangular block with a primary gable on its east elevation and a projecting wing with a front facing gable along its west elevation. There is also a room along the rear elevation which has a side gabled roof. The roofline of this room is much lower than the roofline of the main house block. The primary elevation features a long Craftsman style veranda with large wood posts with flared spandrels that are actually part of those wood posts. It has a stone floor with stone stairs. The primary entrance is at the intersection of the front facing gabled projecting wing and the main house block. It contains a single leaf wood vertical plank door with a leaded glass in its upper one third. The majority of the windows are double-hung wood sash with multi-lights in both upper and lower sash. There are also wood casement windows with multi-lights. In addition, the home has metal double-hung sash windows which are visible at the attic level on the east elevation. The roofline of the facade features a gabled dormer and it sweeps out to ecompass the facade veranda. There is a two-car attached garage at the northwest corner at the rear of this building.

Office of Historic Preservation
P.O. Box 176
Jefferson City, MO 65102
Certified Local Government Program
Historic Inventory — Phase 3

Kirkwood, Missouri

Continuation Sheet #1087
659 Scott Avenue

43. History and Significance

44. Description of Environment and Outbuildings
This is a moderate size lot with a few large and/or old trees.

OFFICE OF HISTORIC PRESERVATION, P.O. BOX 176, JEFFERSON CITY, MISSOURI 65101
H I S T O R I C I N V E N T O R Y

SLA5012-1608

1 NO 1074 LOCAL #
2 COUNTY
3.LOCATION OF NEGATIVES

4 PRESENT NAME(S)
5 OTHER NAME(S)

6 SPECIFIC LOCATION
660 SCOTT AVENUE
660 SCOTT AVENUE

7 CITY OR TOWN
K I R K W O O D, M O

8 SITE PLAN WITH NORTH ARROW
S E E M A P

9 COORDINATES
LOT
LANG

10 SITE STRUCTURE
BUILDING X OBJECT

11 ON NAT'L REG? (YES/NO) N
12 IS IT ELIBIBLE? (YES/NO)

13 PART OF HIST DIST (YES/NO) N
14 DIST POTENT (YES/NO)

15 NAME OF ESTABLISHED DISTRICT

16 THEMATIC CATEGORY

17 DATE(S) OR PERIOD
CA. 1951

18 STYLE OR DESIGN MODERN
RANCH

19 ARCHITECT OR ENGINEER

20 CONTRACTOR OR BUILDER
HAROLD J. BRASS

21 ORIGINAL USE, IF APPARENT
SINGLE FAMILY RESIDENCE

22 PRESENT USE
SINGLE FAMILY RESIDENCE

23 OWNERSHIP PUBLIC
PRIVATE X

24 OWNER'S NAME & ADDRESS (IF KNOWN)

25 OPEN TO PUBLIC (YES/NO) N

26 LOCAL CONTACT PERSON OR ORGANIZATION

27 OTHER SURVEYS IN WHICH INCLUDED

28 NO OF STORIES 01.0

29 BASEMENT (Y/N) Y
FULL (Y/N)

30 FOUNDATION MATERIAL
CONCRETE

31 WALL CONSTRUCTION
MASONRY

32 ROOF TYPE & MATERIAL
LOW HIP
ASPHALT SHINGLES

33 NO. OF BAYS
FRONT 4 SIDE 2

34 WALL TREATMENT
MULTI-COLOR BRICK

35 PLAN SHAPE
IRREGULAR

36 CHANGES (EXPLAIN IN #42) ADDITION X
ALTERED
MOVED

37 CONDITION
INTERIOR
EXTERIOR EXCELLENT

38 PRESERVATION UNDERWAY? (Y/N) N

39 ENDANGERED (YES/NO) N
BY WHAT ?

40 VISIBLE FROM PUBLIC ROAD ? (YES/NO) Y

41 DISTANCE FROM AND FRONTAGE ON ROAD

42 FURTHER DESCRIPTION OF IMPORTANT FEATURES
S E E C O N T I N U A T I O N S H E E T

43 HISTORY AND SIGNIFICANCE
S E E C O N T I N U A T I O N S H E E T

44 DESCRIPTION OF ENVIRONMENT AND OUTBUILDINGS
S E E C O N T I N U A T I O N S H E E T

45 SOURCES OF INFORMATION
S E E C O N T I N U A T I O N S H E E T

P H O T O

46 PREPARED BY
LINDA STOCKMANN

47 ORGANIZATION
KIRK. LAND. COMM.

48 DATE

49 REVISION DATE(S)

Bldg. 1074
660 Scott Avenue

This building is primarily read as a one story rectangular block with a projecting garage. Its primary elevation features picture window to the east of the primary entrance. It is a tripartite unit. The central portion of this unit contains a large fixed pane of glass which, in turn, is flanked by double-hung wood sash with two horizontal lights over two horizontal lights. The remainder of the windows are double-hung wood sash with two horizontal lights over two horizontal lights. The windows feature brick soldier-course sills and are flanked by decorative wood shutters. The primary entrance contains a single-leaf wood door which is covered by a wood storm door. The house features a stone plant box which projects from the northwest corner of the building. The roofline features moderately projecting eaves. There is a projecting sunroom on the rear elevation.

Office of Historic Preservation
P.O. Box 176
Jefferson City, MO 65102
Certified Local Government Program
Historic Inventory - Phase 3

Kirkwood, Missouri

Continuation Sheet #1074
660 Scott Avenue

43. History and Significance

1. Original owner--Harold J. Brass--permit # 01334, 6/4/51.
2. Permit #05882, 3/24/61--covered patio.

44. Description of Environment and Outbuildings
This lot features a low decorative wood fence along the north and west elevations, a cedar plank privacy fence in the rear and a number of large and/or old trees.

OFFICE OF HISTORIC PRESERVATION, P.O. BOX 176, JEFFERSON CITY, MISSOURI 65101

H I S T O R I C I N V E N T O R Y

SLA5018-609

1 NO 1075 LOCAL #
2 COUNTY
3.LOCATION OF NEGATIVES

4 PRESENT NAME(S)
5 OTHER NAME(S)

6 SPECIFIC LOCATION
666 SCOTT AVENUE
666 SCOTT AVENUE

7 CITY OR TOWN
K I R K W O O D, M O

8 SITE PLAN WITH NORTH ARROW
S E E M A P

9 COORDINATES
LOT
LANG

10 SITE / STRUCTURE
BUILDING X / OBJECT

11 ON NAT'L REG? (YES/NO) N
12 IS IT ELIBIBLE? (YES/NO)

13 PART OF HIST DIST (YES/NO) N
14 DIST POTENT (YES/NO)

15 NAME OF ESTABLISHED DISTRICT

16 THEMATIC CATEGORY

17 DATE(S) OR PERIOD
CA. 1936

18 STYLE OR DESIGN ECLECTIC
TUDOR

19 ARCHITECT OR ENGINEER
C. KOHLMEYER

20 CONTRACTOR OR BUILDER

21 ORIGINAL USE, IF APPARENT
SINGLE FAMILY RESIDENCE

22 PRESENT USE
SINGLE FAMILY RESIDENCE

23 OWNERSHIP PUBLIC
PRIVATE X

24 OWNER'S NAME & ADDRESS (IF KNOWN)

25 OPEN TO PUBLIC (YES/NO) N

26 LOCAL CONTACT PERSON OR ORGANIZATION

27 OTHER SURVEYS IN WHICH INCLUDED

28 NO OF STORIES 01.5

29 BASEMENT (Y/N) Y
FULL (Y/N)

30 FOUNDATION MATERIAL
CONCRETE

31 WALL CONSTRUCTION
MASONRY

32 ROOF TYPE & MATERIAL
TRUNCATED HIP; HIP; GABLES
ASPHALT SHINGLES

33 NO. OF BAYS
FRONT 3 SIDE 2

34 WALL TREATMENT
STUCCO MULTI-COLOR BRICK

35 PLAN SHAPE
IRREGULAR

36 CHANGES (EXPLAIN IN #42) ADDITION
ALTERED
MOVED

37 CONDITION
INTERIOR
EXTERIOR EXCELLENT

38 PRESERVATION UNDERWAY? (Y/N) N

39 ENDANGERED (YES/NO) N
BY WHAT ?

40 VISIBLE FROM PUBLIC ROAD ? (YES/NO) Y

41 DISTANCE FROM AND FRONTAGE ON ROAD

42 FURTHER DESCRIPTION OF IMPORTANT FEATURES
S E E C O N T I N U A T I O N S H E E T

43 HISTORY AND SIGNIFICANCE
S E E C O N T I N U A T I O N S H E E T

44 DESCRIPTION OF ENVIRONMENT AND OUTBUILDINGS
S E E C O N T I N U A T I O N S H E E T

45 SOURCES OF INFORMATION
S E E C O N T I N U A T I O N S H E E T

P H O T O

46 PREPARED BY
LINDA STOCKMANN

47 ORGANIZATION
KIRK. LAND. COMM.

48 DATE

49 REVISION DATE(S)

Bldg. 1075
666 Scott Avenue

This building features a complex roofline. It is primarily read as a one and a half story box with a truncated hipped roof. Projecting from that on the west elevation is a half hip roof. This area encompasses a garage at the first level, which is accessed from the street. There is a low hipped wall dormer on this projection which faces westwardly. The primary elevation features a projecting one and a half story bay whose gable intersects that of the main house block. The primary entrance is on this bay. It contains a single-leaf wood vertical plank door which is covered by a wood storm door and flanked by half length sidelights. Decorative brick panels are in place beneath these sidelights, and this entire unit has decorative wood surrounds. The majority of the windows are double-hung wood sash with six over six light configurations. The windows on the brick-clad surface feature brick soldier-course sills. The windows on the stucco wall surface have narrow wood lug sills. There is a single-leaf wood casement window in place above the primary entry. It contains six lights and features a brick soldier-course sill. A screened-in porch projects on the east elevation toward the rear of the building.

Office of Historic Preservation
P.O. Box 176
Jefferson City, MO 65102
Certified Local Government Program
Historic Inventory - Phase 3

Kirkwood, Missouri

Continuation Sheet #1075
666 Scott Avenue

43. History and Significance

Original owner--Arthur T. Wirtel--permit #3129, 3/21/36.

44. Description of Environment and Outbuildings
This lot features a lot of old and/or large trees. Backyard is enclosed by a picket fence and contains a small brick patio.'

OFFICE OF HISTORIC PRESERVATION, P.O. BOX 176, JEFFERSON CITY, MISSOURI 65101
HISTORIC INVENTORY

SLA5018-610

1 NO 1076 LOCAL #
2 COUNTY

3. LOCATION OF NEGATIVES

4 PRESENT NAME(S)

5 OTHER NAME(S)

6 SPECIFIC LOCATION
670 SCOTT AVENUE
670 SCOTT AVENUE

7 CITY OR TOWN
KIRKWOOD, MO

8 SITE PLAN WITH NORTH ARROW
SEE MAP

9 COORDINATES
LOT
LANG

10 SITE BUILDING X STRUCTURE OBJECT

11 ON NAT'L REG? (YES/NO) N

12 IS IT ELIBIBLE? (YES/NO)

13 PART OF HIST DIST (YES/NO) N

14 DIST POTENT (YES/NO)

15 NAME OF ESTABLISHED DISTRICT

16 THEMATIC CATEGORY

17 DATE(S) OR PERIOD
CA. 1925

18 STYLE OR DESIGN ECLECTIC
TUDOR

19 ARCHITECT OR ENGINEER

20 CONTRACTOR OR BUILDER

21 ORIGINAL USE, IF APPARENT
SINGLE FAMILY RESIDENCE

22 PRESENT USE
SINGLE FAMILY RESIDENCE

23 OWNERSHIP PUBLIC
PRIVATE X

24 OWNER'S NAME & ADDRESS (IF KNOWN)

25 OPEN TO PUBLIC (YES/NO) N

26 LOCAL CONTACT PERSON OR ORGANIZATION

27 OTHER SURVEYS IN WHICH INCLUDED

28 NO OF STORIES 01.5

29 BASEMENT (Y/N) Y
FULL (Y/N)

30 FOUNDATION MATERIAL
CONCRETE

31 WALL CONSTRUCTION
MASONRY

32 ROOF TYPE & MATERIAL
INTERSECTING GABLES
ASPHALT SHINGLES

33 NO. OF BAYS
FRONT 4 SIDE 2

34 WALL TREATMENT
VARIGATED RED BRICK

35 PLAN SHAPE
IRREGULAR

36 CHANGES (EXPLAIN IN #42) ADDITION
ALTERED
MOVED

37 CONDITION
INTERIOR
EXTERIOR EXCELLENT

38 PRESERVATION UNDERWAY? (Y/N) N

39 ENDANGERED (YES/NO) N
BY WHAT ?

40 VISIBLE FROM PUBLIC ROAD ? (YES/NO) Y

41 DISTANCE FROM AND FRONTAGE ON ROAD

42 FURTHER DESCRIPTION OF IMPORTANT FEATURES
SEE CONTINUATION SHEET

43 HISTORY AND SIGNIFICANCE
SEE CONTINUATION SHEET

44 DESCRIPTION OF ENVIRONMENT AND OUTBUILDINGS
SEE CONTINUATION SHEET

45 SOURCES OF INFORMATION
SEE CONTINUATION SHEET

PHOTO

46 PREPARED BY
LINDA STOCKMANN

47 ORGANIZATION
KIRK. LAND. COMM.

48 DATE

49 REVISION DATE(S)

Bldg. 1076
670 Scott Avenue

This building features a complex roofline. The house is primarily read as a one and a half story rectangular block with side gables. Projecting on its east elevation is a garage with a gabled roof which is stepped down from that of the main house roof. The primary elevation features a deeply pitched gabled projecting bay which also has a shed dormer. The west elevation features a one story projecting sunroom which is topped by a balcony. The sunroom features round-arched windows with brick soldier-coursing framing these windows. The primary entry is on the projecting gabled facade bay. It contains a single leaf vertical plank door with textured glass lights in the upper one third. This door is arched and is framed by corbelled brick soldier-coursing. Flanking the door are double hung wood sash windows. These are narrow windows that have one over one light configurations. The remainder of the windows are double-hung wood sash with multi-pane glazing in both the upper and lower sash. The windows feature brick soldier-course sills. The home also features a shed dormer on the primary elevation which intersects with a large prominent Tudor style chimney.

Office of Historic Preservation
P.O. Box 176
Jefferson City, MO 65102
Certified Local Government Program
Historic Inventory - Phase 3

Kirkwood, Missouri

Continuation Sheet #1076
670 Scott Avenue

43. History and Significance

44. Description of Environment and Outbuildings

This large corner lot has numerous trees, some large and/or old. Its driveway enters the property from the west side and circles to the south accessing a two (2) car attached garage.

OFFICE OF HISTORIC PRESERVATION, P.O. BOX 176, JEFFERSON CITY, MISSOURI 65101

H I S T O R I C I N V E N T O R Y

S.LASOIK-601

1 NO 1540 LOCAL #
2 COUNTY
ST. LOUIS

3.LOCATION OF NEGATIVES
LINDA STOCKMAN

4 PRESENT NAME(S)

5 OTHER NAME(S)

6 SPECIFIC LOCATION
TWO SILVER LANE

7 CITY OR TOWN
K I R K W O O D, M O

8 SITE PLAN WITH NORTH ARROW

S E E M A P

9 COORDINATES
LOT
LANG

10 SITE / STRUCTURE
BUILDING X / OBJECT

11 ON NAT'L REG? (YES/NO) N

12 IS IT ELIGIBLE? (YES/NO)

13 PART OF HIST DIST (YES/NO) N

14 DIST PCTENT (YES/NO)

15 NAME OF ESTABLISHED DISTRICT

16 THEMATIC CATEGORY

17 DATE(S) OR PERIOD
CA 1940

18 STYLE OR DESIGN MODERN
MINIMAL TRADITIONAL

19 ARCHITECT OR ENGINEER

20 CONTRACTOR OR BUILDER
JOHN DRYTON JR.

21 ORIGINAL USE, IF APPARENT
SINGLE FAMILY RESIDENCE

22 PRESENT USE
SINGLE FAMILY RESIDENCE

23 OWNERSHIP PUBLIC
PRIVATE X

24 OWNER'S NAME & ADDRESS (IF KNOWN)

25 OPEN TO PUBLIC (YES/NO) N

26 LOCAL CONTACT PERSON OR ORGANIZATION

27 OTHER SURVEYS IN WHICH INCLUDED

28 NO OF STORIES 01.0

29 BASEMENT (Y/N) Y
FULL (Y/N) Y

30 FOUNDATION MATERIAL
CONCRETE

31 WALL CONSTRUCTION
FRAME

32 ROOF TYPE & MATERIAL
SIDE GABLE
ASPHALT SHINGLES

33 NO. OF BAYS
FRONT 3 SIDE 2

34 WALL TREATMENT
BRICK VENEER

35 PLAN SHAPE
IRREGULAR

36 CHANGES (EXPLAIN IN #42) ADDITION / ALTERED / MOVED

37 CONDITION
INTERIOR
EXTERIOR GOOD

38 PRESERVATION UNDERWAY? (Y/N) N

39 ENDANGERED (YES/NO) N
BY WHAT ?

40 VISIBLE FROM PUBLIC ROAD ? (YES/NO) Y

41 DISTANCE FROM AND FRONTAGE ON ROAD

P H O T O

42 FURTHER DESCRIPTION OF IMPORTANT FEATURES
S E E C O N T I N U A T I O N S H E E T

43 HISTORY AND SIGNIFICANCE
S E E C O N T I N U A T I O N S H E E T

44 DESCRIPTION OF ENVIRONMENT AND OUTBUILDINGS
S E E C O N T I N U A T I O N S H E E T

45 SOURCES OF INFORMATION
S E E C O N T I N U A T I O N S H E E T

46 PREPARED BY
LINDA STOCKMAN

47 ORGANIZATION
KIRKWOOD LANDM COMM.

48 DATE
05/88

49 REVISION DATE(S)

540

Two Silver Lane

This building is primarily read as a one story rectangular block with side gables. The roof-line features close rake and eaves. There is a projecting gabled bay on the primary elevation. This bay features a three sided bay window. The primary entrance is located at the intersection of the main house block and the projecting gabled. It features a single-leaf wood door with a fanlight in the upper one-fourth of the door. It is covered by an aluminum storm door. There is an entry porch which features a shed roof with decorative wrought iron posts and wrought iron railings. The windows are double-hung wood sash with multi-lights in both sash. They have irregular breaks and feature soldier-course sills.

Office of Historic Preservation
P. O. Box 176
Jefferson City, Missouri 65102
CERTIFIED LOCAL GOVERNMENT PROGRAM
HISTORIC INVENTORY - PHASE 3

KIRKWOOD, MISSOURI

Continuation Sheet #2 Silver Lane

43. History and Significance

Permit #456, 3/6/40 - 1 story frame 5 room, separate garage - owner, George William; builder, J. C. Dexton Jr (or John Dryton Jr.). Rosenthal.

44. Description of Environment and Outbuildings.

This is a small lot. There is a detached 1-car frame garage in the rear yard. The rear yard is enclosed by a chain-link fence.

OFFICE OF HISTORIC PRESERVATION, P.O. BOX 176, JEFFERSON CITY, MISSOURI 65101
H I S T O R I C I N V E N T O R Y

1 NO 1539 LOCAL #
2 COUNTY
ST. LOUIS
3.LOCATION OF NEGATIVES
LINDA STOCKMAN

4 PRESENT NAME(S)

5 OTHER NAME(S)

6 SPECIFIC LOCATION
THREE SILVER LANE

7 CITY OR TOWN
K I R K W O O D, M O

8 SITE PLAN WITH NORTH ARROW

S E E M A P

9 COORDINATES
LOT
LANG

10 SITE / STRUCTURE
BUILDING X / OBJECT

11 ON NAT'L REG? (YES/NO) N

12 IS IT ELIGIBLE? (YES/NO)

13 PART OF HIST DIST (YES/NO) N

14 DIST POTENT (YES/NO)

15 NAME OF ESTABLISHED DISTRICT

16 THEMATIC CATEGORY

17 DATE(S) OR PERIOD
CA 1940

18 STYLE OR DESIGN MODERN
MINIMAL TRADITIONAL

19 ARCHITECT OR ENGINEER

20 CONTRACTOR OR BUILDER

21 ORIGINAL USE, IF APPARENT
SINGLE FAMILY RESIDENCE

22 PRESENT USE
SINGLE FAMILY RESIDENCE

23 OWNERSHIP PUBLIC
PRIVATE X

24 OWNER'S NAME & ADDRESS (IF KNOWN)

25 OPEN TO PUBLIC (YES/NO) N

26 LOCAL CONTACT PERSON OR ORGANIZATION

27 OTHER SURVEYS IN WHICH INCLUDED

28 NO OF STORIES 01.0

29 BASEMENT (Y/N) Y
FULL (Y/N) Y

30 FOUNDATION MATERIAL
CONCRETE

31 WALL CONSTRUCTION
FRAME

32 ROOF TYPE & MATERIAL
SIDE GABLE
ASPHALT SHINGLES

33 NO. OF BAYS
FRONT 3 SIDE 3

34 WALL TREATMENT
ALUMINUM SIDING

35 PLAN SHAPE
IRREGULAR

36 CHANGES (EXPLAIN IN #42) ADDITION / ALTERED / MOVED

37 CONDITION
INTERIOR
EXTERIOR GOOD

38 PRESERVATION UNDERWAY? (Y/N) N

39 ENDANGERED (YES/NO) N
BY WHAT ?

40 VISIBLE FROM PUBLIC ROAD ? (YES/NO) Y

41 DISTANCE FROM AND FRONTAGE ON ROAD

42 FURTHER DESCRIPTION OF IMPORTANT FEATURES
S E E C O N T I N U A T I O N S H E E T

43 HISTORY AND SIGNIFICANCE
S E E C O N T I N U A T I O N S H E E T

44 DESCRIPTION OF ENVIRONMENT AND OUTBUILDINGS
S E E C O N T I N U A T I O N S H E E T

45 SOURCES OF INFORMATION
S E E C O N T I N U A T I O N S H E E T

P H O T O

46 PREPARED BY
LINDA STOCKMAN

47 ORGANIZATION
KIRKWOOD LANDM COMM.

48 DATE
05/88

49 REVISION DATE(S)

539

Three Silver Lane

This building is primarily read as a one story rectangular block with side gables. The roof-line features close rake and eaves. There is a projecting gabled bay on the primary elevation. This bay features a three sided oriel window. The home has a projecting breezeway and carport wing on its south elevation. The primary entry is at the intersection of the projecting gabled bay and the main house block. It features a single-leaf wood panel door with four small rectangular lights across the top. It is covered by an aluminum storm door. There is an entry porch featuring a shed roof with a decorative wrought iron post. The windows are double-hung wood sash with eight over eight light configurations. The windows of the breeze way are jalousie style windows.

Office of Historic Preservation
P. O. Box 176
Jefferson City, Missouri 65102
CERTIFIED LOCAL GOVERNMENT PROGRAM
HISTORIC INVENTORY - PHASE 3

KIRKWOOD, MISSOURI

Continuation Sheet #3 Silver Lane

43. History and Significance

44. Description of Environment and Outbuildings.

This is a small lot with a few large trees. The rear yard is enclosed by a picket fence.

OFFICE OF HISTORIC PRESERVATION, P.O. BOX 176, JEFFERSON CITY, MISSOURI 65101

HISTORIC INVENTORY

SLHSCHP-612

1 NC 1541 LOCAL #
2 COUNTY
ST. LOUIS
3.LOCATION OF NEGATIVES
LINDA STOCKMAN

4 PRESENT NAME(S)

5 OTHER NAME(S)

6 SPECIFIC LOCATION
FOUR SILVER LANE

7 CITY OR TOWN
KIRKWOOD, MO

8 SITE PLAN WITH NORTH ARROW

SEE MAP

9 COORDINATES
LOT
LANG

10 SITE STRUCTURE
BUILDING X OBJECT

11 ON NAT'L REG? (YES/NO) N

12 IS IT ELIBIBLE? (YES/NO)

13 PART OF HIST DIST (YES/NO) N

14 DIST POTENT (YES/NO)

15 NAME OF ESTABLISHED DISTRICT

16 THEMATIC CATEGORY

17 DATE(S) OR PERIOD
CA 1940

18 STYLE OR DESIGN MODERN
MINIMAL TRADITIONAL

19 ARCHITECT OR ENGINEER

20 CONTRACTOR OR BUILDER
JOHN DRYTON JR.

21 ORIGINAL USE, IF APPARENT
SINGLE FAMILY RESIDENCE

22 PRESENT USE
SINGLE FAMILY RESIDENCE

23 OWNERSHIP PUBLIC
PRIVATE X

24 OWNER'S NAME & ADDRESS (IF KNOWN)

25 OPEN TO PUBLIC (YES/NO) N

26 LOCAL CONTACT PERSON OR ORGANIZATION

27 OTHER SURVEYS IN WHICH INCLUDED

28 NO OF STORIES 01.0

29 BASEMENT (Y/N) Y
FULL (Y/N) Y

30 FOUNDATION MATERIAL
CONCRETE

31 WALL CONSTRUCTION
FRAME

32 ROOF TYPE & MATERIAL
SIDE GAVLE
ASPHALT SHINGLES

33 NO. OF BAYS
FRONT 3 SIDE 4

34 WALL TREATMENT
WOOD HORIZONTAL LAP SIDING

35 PLAN SHAPE
IRREGULAR

36 CHANGES (EXPLAIN IN #42) ADDITION
ALTERED
MOVED

37 CONDITION
INTERIOR
EXTERIOR FAIR

38 PRESERVATION UNDERWAY? (Y/N) N

39 ENDANGERED (YES/NO) N
BY WHAT ?

40 VISIBLE FROM PUBLIC ROAD ? (YES/NO) Y

41 DISTANCE FROM AND FRONTAGE ON ROAD

PHOTO

42 FURTHER DESCRIPTION OF IMPORTANT FEATURES
SEE CONTINUATION SHEET

43 HISTORY AND SIGNIFICANCE
SEE CONTINUATION SHEET

44 DESCRIPTION OF ENVIRONMENT AND OUTBUILDINGS
SEE CONTINUATION SHEET

45 SOURCES OF INFORMATION
SEE CONTINUATION SHEET

46 PREPARED BY
LINDA STOCKMAN

47 ORGANIZATION
KIRKWOOD LANDM COMM.

48 DATE
05/88

49 REVISION DATE(S)

541

Four Silver Lane

This building is primarily read as a one story rectangular block with side gables. The roof-line features close rake and eaves. There is a projecting gabled bay on the primary elevation and an entry porch at the intersection of that bay and the main house block which features a shed roof. The entry porch spans that intersection. The primary entry contains a single-leaf wood door with a fanlight in the upper one-fourth of the door. It is covered by an aluminum storm door. The windows are double-hung wood sash with eight over eight light configurations. They feature wide wood surrounds and narrow wood lug sills. There is a decorative molded wood panel in place beneath the window on the projecting facade bay.

Office of Historic Preservation
P. O. Box 176
Jefferson City, Missouri 65102
CERTIFIED LOCAL GOVERNMENT PROGRAM
HISTORIC INVENTORY - PHASE 3

KIRKWOOD, MISSOURI

Continuation Sheet #4 Silver Lane

43. History and Significance

Permit #33, 12/28/40 - 5 room residence - owner, George Williams; Builder, John Dryton Jr.

Permit #24M430395, 8/21/74 - construct 1 bedroom and bath addition to existing residence.

44. Description of Environment and Outbuildings.

This is a small lot. There is a detached 1-car frame garage in the rear yard.

OFFICE OF HISTORIC PRESERVATION, P.O. BOX 176, JEFFERSON CITY, MISSOURI 65101
H I S T O R I C I N V E N T O R Y

SLAS018-604

1 NO 1543 LOCAL #
2 COUNTY
ST. LOUIS
3.LOCATION OF NEGATIVES
LINDA STOCKMAN

4 PRESENT NAME(S)

5 OTHER NAME(S)

6 SPECIFIC LOCATION
SIX SILVER LANE

7 CITY OR TOWN
K I R K W O O D, M O

8 SITE PLAN WITH NORTH ARROW

S E E M A P

9 COORDINATES
LOT JOHN
LANG

10 SITE X / STRUCTURE / BUILDING / OBJECT

11 ON NAT'L REG? (YES/NO) N

12 IS IT ELIBIBLE? (YES/NO)

13 PART OF HIST DIST (YES/NO) N

14 DIST PCTENT (YES/NO)

15 NAME OF ESTABLISHED DISTRICT

16 THEMATIC CATEGORY

17 DATE(S) OR PERIOD
CA 1941

18 STYLE OR DESIGN MODERN
MINIMAL TRADITIONAL

19 ARCHITECT OR ENGINEER

20 CONTRACTOR OR BUILDER
JOHN DRYTON JR.

21 ORIGINAL USE, IF APPARENT
SINGLE FAMILY RESIDENCE

22 PRESENT USE
SINGLE FAMILY RESIDENCE

23 OWNERSHIP PUBLIC
PRIVATE X

24 OWNER'S NAME & ADDRESS (IF KNOWN)

25 OPEN TO PUBLIC (YES/NO) N

26 LOCAL CONTACT PERSON OR ORGANIZATION

27 OTHER SURVEYS IN WHICH INCLUDED

28 NO OF STORIES 01.0

29 BASEMENT (Y/N) Y
FULL (Y/N) Y

30 FOUNDATION MATERIAL
CONCRETE

31 WALL CONSTRUCTION
FRAME

32 ROOF TYPE & MATERIAL
SIDE GABLE
ASPHALT SHINGLES

33 NO. OF BAYS
FRONT 3 SIDE 3

34 WALL TREATMENT
WIDE WOOD HORIZONTAL LAP
SIDING

35 PLAN SHAPE
IRREGULAR

36 CHANGES (EXPLAIN IN #42) ADDITION / ALTERED / MOVED

37 CONDITION
INTERIOR
EXTERIOR GOOD

38 PRESERVATION UNDERWAY? (Y/N) N

39 ENDANGERED (YES/NO) N
BY WHAT ?

40 VISIBLE FROM PUBLIC ROAD ? (YES/NO) Y

41 DISTANCE FROM AND FRONTAGE ON ROAD

42 FURTHER DESCRIPTION OF IMPORTANT FEATURES
S E E C O N T I N U A T I O N S H E E T

43 HISTORY AND SIGNIFICANCE
S E E C O N T I N U A T I O N S H E E T

44 DESCRIPTION OF ENVIRONMENT AND OUTBUILDINGS
S E E C O N T I N U A T I O N S H E E T

45 SOURCES OF INFORMATION
S E E C O N T I N U A T I O N S H E E T

P H O T O

46 PREPARED BY
LINDA STOCKMAN

47 ORGANIZATION
KIRKWOOD LANDM COMM.

48 DATE
05/88

49 REVISION DATE(S)

543

Six Silver Lane

This building is primarily read as a one story rectangular block with side gables. The roof-line features close rake and eaves. There is a projecting gabled bay on the primary elevation. This bay features wood quoins on the corners and returns in the gable. The home features an entry porch at the intersection of the main house block and the projecting gabled bay. This entry porch spans that intersection. It features narrow wood posts. The windows are double-hung wood sash with six over six light configurations. They feature wide wood surrounds and narrow wood lug sills. There is a decorative molded wood panel beneath the window on the projecting facade bay. The primary entrance features a single-leaf wood door with a fanlight in the upper one-fourth. It is covered by a wood storm door.

Office of Historic Preservation
P. O. Box 176
Jefferson City, Missouri 65102
CERTIFIED LOCAL GOVERNMENT PROGRAM
HISTORIC INVENTORY - PHASE 3

KIRKWOOD, MISSOURI

Continuation Sheet #6 Silver Lane

43. History and Significance

Permit #68, 2/17/41 - 5 room residence - owner, George Williams; Builder, John Dryton Jr.

44. Description of Environment and Outbuildings.

This is a small lot with a few large trees. There is a detached 1-car frame garage in the rear yard.

OFFICE OF HISTORIC PRESERVATION, P.O. BOX 176, JEFFERSON CITY, MISSOURI 65101
H I S T O R I C I N V E N T O R Y

SLAS018-1615

1 NO 1544 LOCAL #
2 COUNTY
ST. LOUIS
3.LOCATION OF NEGATIVES
LINDA STOCKMAN

4 PRESENT NAME(S)

5 OTHER NAME(S)

6 SPECIFIC LOCATION
EIGHT SILVER LANE

7 CITY OR TOWN
K I R K W O O D, M O

8 SITE PLAN WITH NORTH ARROW

S E E M A P

9 COORDINATES
LOT
LANG

10 SITE / BUILDING X / STRUCTURE / OBJECT

11 ON NAT'L REG? (YES/NO) N

12 IS IT ELIBIBLE? (YES/NO)

13 PART OF HIST DIST (YES/NO) N

14 DIST POTENT (YES/NO)

15 NAME OF ESTABLISHED DISTRICT

16 THEMATIC CATEGORY

17 DATE(S) OR PERIOD
CA 1940

18 STYLE OR DESIGN MODERN
MINIMAL TRADITIONAL

19 ARCHITECT OR ENGINEER

20 CONTRACTOR OR BUILDER
JOHN DRYTON JR.

21 ORIGINAL USE, IF APPARENT
SINGLE FAMILY RESIDENCE

22 PRESENT USE
SINGLE FAMILY RESIDENCE

23 OWNERSHIP PUBLIC
PRIVATE X

24 OWNER'S NAME & ADDRESS (IF KNOWN)

25 OPEN TO PUBLIC (YES/NO) N

26 LOCAL CONTACT PERSON OR ORGANIZATION

27 OTHER SURVEYS IN WHICH INCLUDED

28 NO OF STORIES 01.0

29 BASEMENT (Y/N) Y
FULL (Y/N) Y

30 FOUNDATION MATERIAL
CONCRETE

31 WALL CONSTRUCTION
FRAME

32 ROOF TYPE & MATERIAL
SIDE GABLE
ASPHALT SHINGLES

33 NO. OF BAYS
FRONT 3 SIDE 3

34 WALL TREATMENT
ALUMINUM SIDING

35 PLAN SHAPE
IRREGULAR

36 CHANGES (EXPLAIN IN #42) ADDITION / ALTERED / MOVED

37 CONDITION
INTERIOR
EXTERIOR GOOD

38 PRESERVATION UNDERWAY? (Y/N) N

39 ENDANGERED (YES/NO) N
BY WHAT ?

40 VISIBLE FROM PUBLIC ROAD ?
(YES/NO) Y

41 DISTANCE FROM AND FRONTAGE ON ROAD

42 FURTHER DESCRIPTION OF IMPORTANT FEATURES
S E E C O N T I N U A T I O N S H E E T

43 HISTORY AND SIGNIFICANCE
S E E C O N T I N U A T I O N S H E E T

44 DESCRIPTION OF ENVIRONMENT AND OUTBUILDINGS
S E E C O N T I N U A T I O N S H E E T

45 SOURCES OF INFORMATION
S E E C O N T I N U A T I O N S H E E T

P H O T O

46 PREPARED BY
LINDA STOCKMAN

47 ORGANIZATION
KIRKWOOD LANDM COMM.

48 DATE
05/88

49 REVISION DATE(S)

544

Eight Silver Lane

This building is unlike the other buildings on this street. It is primarily read as one story rectangular block with side gables. The roof-line features close rake and eaves. There is a shallow projecting wing on the south elevation. Its roof-line is gabled and stepped down from that of the main house roof. The entrance is located on the front wall of this wing. It features a single-leaf wood door with eight small lights across the upper one-sixth of the door. It is covered by an aluminum storm door. There is a recessed entry porch. The windows are double-hung wood sash with multi-lights in both sash. They feature an irregular break. The primary elevation is dominated by a large exterior brick chimney.

Office of Historic Preservation
P. O. Box 176
Jefferson City, Missouri 65102
CERTIFIED LOCAL GOVERNMENT PROGRAM
HISTORIC INVENTORY - PHASE 3

KIRKWOOD, MISSOURI

Continuation Sheet #8 Silver Lane

43. History and Significance

Permit #23, 12/18/40 - 5 room residence - owner, George Williams; Builder, John Dryton Jr.

44. Description of Environment and Outbuildings.

This is a small irregularly shaped lot. There is a detached 1-car frame garage in the rear yard.

OFFICE OF HISTORIC PRESERVATION, P.O. BOX 176, JEFFERSON CITY, MISSOURI 65101
HISTORIC INVENTORY

SLRSO12-L016

1 NC 1542 LOCAL #
2 COUNTY
KIRKWOOD, MO
3.LOCATION OF NEGATIVES
LINDA STOCKMAN

4 PRESENT NAME(S)

5 OTHER NAME(S)

6 SPECIFIC LOCATION
NINE SILVER LANE

7 CITY OR TOWN
KIRKWOOD, MO

8 SITE PLAN WITH NORTH ARROW
SEE MAP

9 COORDINATES
LOT
LANG

10 SITE / BUILDING X / STRUCTURE / OBJECT

11 ON NAT'L REG? (YES/NO) N

12 IS IT ELIBIBLE? (YES/NO)

13 PART OF HIST DIST (YES/NO) N

14 DIST PCTENT (YES/NO)

15 NAME OF ESTABLISHED DISTRICT

16 THEMATIC CATEGORY

17 DATE(S) OR PERIOD
CA 1940

18 STYLE OR DESIGN MODERN
MINIMAL TRADITIONAL

19 ARCHITECT OR ENGINEER

20 CONTRACTOR OR BUILDER
JOHN DRYTON JR.

21 ORIGINAL USE, IF APPARENT
SINGLE FAMILY RESIDENCE

22 PRESENT USE
SINGLE FAMILY RESIDENCE

23 OWNERSHIP PUBLIC / PRIVATE X

24 OWNER'S NAME & ADDRESS (IF KNOWN)

25 OPEN TO PUBLIC (YES/NO) N

26 LOCAL CONTACT PERSON OR ORGANIZATION

27 OTHER SURVEYS IN WHICH INCLUDED

28 NO OF STORIES 01.0

29 BASEMENT (Y/N) Y
FULL (Y/N) Y

30 FOUNDATION MATERIAL
CONCRETE

31 WALL CONSTRUCTION
FRAME

32 ROOF TYPE & MATERIAL
SIDE GABLE
ASPHALT SHINGLES

33 NO. OF BAYS
FRONT 5 SIDE 3

34 WALL TREATMENT
WIDE WOOD HORIZONTAL LAP
SIDING

35 PLAN SHAPE
IRREGULAR

36 CHANGES (EXPLAIN IN #42) ADDITION / ALTERED / MOVED

37 CONDITION
INTERIOR
EXTERIOR GOOD

38 PRESERVATION UNDERWAY? (Y/N) N

39 ENDANGERED (YES/NO) N
BY WHAT ?

40 VISIBLE FROM PUBLIC ROAD ? (YES/NO) Y

41 DISTANCE FROM AND FRONTAGE ON ROAD

42 FURTHER DESCRIPTION OF IMPORTANT FEATURES
SEE CONTINUATION SHEET

43 HISTORY AND SIGNIFICANCE
SEE CONTINUATION SHEET

44 DESCRIPTION OF ENVIRONMENT AND OUTBUILDINGS
SEE CONTINUATION SHEET

45 SOURCES OF INFORMATION
SEE CONTINUATION SHEET

PHOTO

46 PREPARED BY
LINDA STOCKMAN

47 ORGANIZATION
KIRKWOOD LANDM COMM.

48 DATE
05/88

49 REVISION DATE(S)

542

Nine Silver Lane

This building is primarily read as a one story rectangular block with side gables. The roof-line features close rake and eaves. There is a projecting gabled bay on the primary elevation and a projecting breeze way plus two car garage wing on the south elevation. The home features an entry porch at the intersection of the main house block and the projecting gabled bay. This entry porch spans the entire intersection and features decorative wrought iron posts and wrought iron spandrels. The primary entrance contains a single-leaf wood door with lattice-like windows in the upper one-fifth of the door. It is covered by a wood storm door. The windows are double-hung wood sash with six over six light configurations. They feature wide wood surrounds and narrow wood lug sills. The windows on the primary elevation feature decorative wood shutters. The windows of the breeze way are metal roll-out window units.

Office of Historic Preservation
P. O. Box 176
Jefferson City, Missouri 65102
CERTIFIED LOCAL GOVERNMENT PROGRAM
HISTORIC INVENTORY - PHASE 3

KIRKWOOD, MISSOURI

Continuation Sheet #9 Silver Lane

43. History and Significance

Permit #4568, 3/16/40 - 5 room residence - owner, George Williams; Builder, John Dryton Jr.

44. Description of Environment and Outbuildings.

This is a moderate-size lot with a number of large trees. The rear yard is enclosed by a picket fence.

OFFICE OF HISTORIC PRESERVATION, P.O. BOX 176, JEFFERSON CITY, MISSOURI 65101
H I S T O R I C I N V E N T O R Y

S/MSCHP-4617

1 NO 1545 LOCAL #
2 COUNTY
ST. LOUIS
3.LOCATION OF NEGATIVES
LINDA STOCKMAN

4 PRESENT NAME(S)

5 OTHER NAME(S)

6 SPECIFIC LOCATION
10 SILVER LANE

7 CITY OR TOWN
K I R K W O O D, M O

8 SITE PLAN WITH NORTH ARROW
S E E M A P

9 COORDINATES
LOT
LANG

10 SITE X STRUCTURE
BUILDING OBJECT

11 ON NAT'L REG? (YES/NO) N

12 IS IT ELIBIBLE? (YES/NO)

13 PART OF HIST DIST (YES/NO) N

14 DIST POTENT (YES/NO)

15 NAME OF ESTABLISHED DISTRICT

16 THEMATIC CATEGORY

17 DATE(S) OR PERIOD
CA 1940

18 STYLE OR DESIGN MODERN
MINIMAL TRADITIONAL

19 ARCHITECT OR ENGINEER

20 CONTRACTOR OR BUILDER
JOHN DRYTON JR

21 ORIGINAL USE, IF APPARENT
SINGLE FAMILY RESIDENCE

22 PRESENT USE
SINGLE FAMILY RESIDENCE

23 OWNERSHIP PUBLIC
PRIVATE X

24 OWNER'S NAME & ADDRESS (IF KNOWN)

25 OPEN TO PUBLIC (YES/NO) N

26 LOCAL CONTACT PERSON OR ORGANIZATION

27 OTHER SURVEYS IN WHICH INCLUDED

28 NO OF STORIES 01.0

29 BASEMENT (Y/N) Y
FULL (Y/N) Y

30 FOUNDATION MATERIAL
CONCRETE

31 WALL CONSTRUCTION
FRAME

32 ROOF TYPE & MATERIAL
SIDE GABLE
ASPHALT SHINGLES

33 NO. OF BAYS
FRONT 3 SIDE 3

34 WALL TREATMENT
ALUMINUM SIDING

35 PLAN SHAPE
IRREGULAR

36 CHANGES ADDITION
(EXPLAIN ALTERED
IN #42) MOVED @

37 CONDITION
INTERIOR
EXTERIOR GOOD

38 PRESERVATION UNDERWAY? (Y/N) N

39 ENDANGERED (YES/NO) N
BY WHAT ?

40 VISIBLE FROM PUBLIC ROAD ?
(YES/NO) Y

41 DISTANCE FROM AND FRONTAGE ON ROAD

42 FURTHER DESCRIPTION OF IMPORTANT FEATURES
S E E C O N T I N U A T I O N S H E E T

43 HISTORY AND SIGNIFICANCE
S E E C O N T I N U A T I O N S H E E T

44 DESCRIPTION OF ENVIRONMENT AND OUTBUILDINGS
S E E C O N T I N U A T I O N S H E E T

45 SOURCES OF INFORMATION
S E E C O N T I N U A T I O N S H E E T

P H O T O

46 PREPARED BY
LINDA STOCKMAN

47 ORGANIZATION
KIRKWOOD LANDM COMM.

48 DATE
05/88

49 REVISION DATE(S)

545

Ten Silver Lane

This building is primarily read as a one story rectangular block with side gables. The roof-line features close rake and eaves. There is a projecting gabled bay on the primary elevation. This bay features a three sided oriel window. The home also has an entry porch which is located at the intersection of the main house block and the projecting gabled bay. This entry porch spans that intersection and has narrow wood posts. The primary entrance contains a single-leaf wood door with a fanlight in the upper one-fourth of the door. It is covered by an aluminum storm door. The windows are double-hung wood sash with eight over eight light configurations.

Office of Historic Preservation
P. O. Box 176
Jefferson City, Missouri 65102
CERTIFIED LOCAL GOVERNMENT PROGRAM
HISTORIC INVENTORY - PHASE 3

KIRKWOOD, MISSOURI

Continuation Sheet #10 Silver Lane

43. History and Significance

Permit #24, 12/18/40 - 5 room residence - owner, George Williams; Builder, John Dryton Jr.

44. Description of Environment and Outbuildings.

This is a small irregularly shaped lot. There is a detached 1-car frame garage in the rear yard.

10

OFFICE OF HISTORIC PRESERVATION, P.O. BOX 176, JEFFERSON CITY, MISSOURI 65101

H I S T O R I C I N V E N T O R Y

SLA5017-KCY

1 NO 1546 LOCAL #
2 COUNTY
ST. LOUIS

3. LOCATION OF NEGATIVES
LINDA STOCKMAN

4 PRESENT NAME(S)

5 OTHER NAME(S)

6 SPECIFIC LOCATION
12 SILVER LANE

7 CITY OR TOWN
K I R K W O O D, M O

8 SITE PLAN WITH NORTH ARROW

S E E M A P

9 COORDINATES
LOT
LANG

10 SITE X / STRUCTURE
BUILDING / OBJECT

11 ON NAT'L REG? (YES/NO) N

12 IS IT ELIBIBLE? (YES/NO)

13 PART OF HIST DIST (YES/NO) N

14 DIST PCTENT (YES/NO)

15 NAME OF ESTABLISHED DISTRICT

16 THEMATIC CATEGORY

17 DATE(S) OR PERIOD
CA 1940

18 STYLE OR DESIGN MODERN
MINIMAL TRADITIONAL

19 ARCHITECT OR ENGINEER

20 CONTRACTOR OR BUILDER
JOHN DRYTON JR

21 ORIGINAL USE, IF APPARENT
SINGLE FAMILY RESIDENCE

22 PRESENT USE
SINGLE FAMILY RESIDENCE

23 OWNERSHIP PUBLIC / PRIVATE X

24 OWNER'S NAME & ADDRESS (IF KNOWN)

25 OPEN TO PUBLIC (YES/NO) N

26 LOCAL CONTACT PERSON OR ORGANIZATION

27 OTHER SURVEYS IN WHICH INCLUDED

28 NO OF STORIES 01.0

29 BASEMENT (Y/N) Y
FULL (Y/N) Y

30 FOUNDATION MATERIAL
CONCRETE

31 WALL CONSTRUCTION
FRAME

32 ROOF TYPE & MATERIAL
SIDE GABLE
ASPHALT SHINGLES

33 NO. OF BAYS
FRONT 5 SIDE 4

34 WALL TREATMENT
WIDE WOOD HORIZONTAL LAP
SIDING

35 PLAN SHAPE
IRREGULAR

36 CHANGES (EXPLAIN IN #42) ADDITION / ALTERED / MOVED

37 CONDITION
INTERIOR
EXTERIOR FAIR

38 PRESERVATION UNDERWAY? (Y/N) N

39 ENDANGERED (YES/NO) N
BY WHAT ?

40 VISIBLE FROM PUBLIC ROAD ?
(YES/NO) Y

41 DISTANCE FROM AND FRONTAGE ON ROAD

42 FURTHER DESCRIPTION OF IMPORTANT FEATURES
S E E C O N T I N U A T I O N S H E E T

43 HISTORY AND SIGNIFICANCE
S E E C O N T I N U A T I O N S H E E T

44 DESCRIPTION OF ENVIRONMENT AND OUTBUILDINGS
S E E C O N T I N U A T I O N S H E E T

45 SOURCES OF INFORMATION
S E E C O N T I N U A T I O N S H E E T

P H O T O

46 PREPARED BY
LINDA STOCKMAN

47 ORGANIZATION
KIRKWOOD LANDM COMM.

48 DATE
05/88

49 REVISION DATE(S)

546

12 Silver Lane

This building is primarily read as a one story rectangular block with side gables. The roof-line features close rake and eaves. There is a projecting gabled bay on the primary elevation. The home also features an entry porch located at the intersection of the main house block and that projecting gabled bay. This entry porch features narrow wood posts. The primary entry features a single-leaf wood panel door with two rectangular lights in the upper one-fifth of the door. It is covered by an aluminum storm door. The windows are double-hung wood sash with both six over six and eight over eight light configurations. They feature wide wood surrounds and narrow wood lug sills. There is a three-sided oriel window located on the projecting facade bay. The home also has a long projecting wing on its northeast elevation. This wing features a gabled roof which is stepped down from that of the main house roof. This wing contains a one car garage as well as a breeze way room.

Office of Historic Preservation
P. O. Box 176
Jefferson City, Missouri 65102
CERTIFIED LOCAL GOVERNMENT PROGRAM
HISTORIC INVENTORY - PHASE 3

KIRKWOOD, MISSOURI

Continuation Sheet #12 Silver Lane

43. History and Significance

Permit #25, 12/18/40 - 5 room residence - owner, George Williams; Builder, John Dryton Jr.

44. Description of Environment and Outbuildings.

This is a small irregularly shaped lot.

OFFICE OF HISTORIC PRESERVATION, P.O. BOX 176, JEFFERSON CITY, MISSOURI 65101
H I S T O R I C I N V E N T O R Y

SLA5012-6-9

1 NO 1547 LOCAL #
2 COUNTY
ST. LOUIS
3. LOCATION OF NEGATIVES
LINDA STOCKMAN

4 PRESENT NAME(S)

5 OTHER NAME(S)

6 SPECIFIC LOCATION
14 SILVER LANE

7 CITY OR TOWN
K I R K W O O D, M O

8 SITE PLAN WITH NORTH ARROW

S E E M A P

9 COORDINATES
LOT
LANG

10 SITE BUILDING X STRUCTURE OBJECT

11 ON NAT'L REG? (YES/NO) N

12 IS IT ELIBIBLE? (YES/NO)

13 PART OF HIST DIST (YES/NO) N

14 DIST PCTENT (YES/NO)

15 NAME OF ESTABLISHED DISTRICT

16 THEMATIC CATEGORY

17 DATE(S) OR PERIOD
CA 1940

18 STYLE OR DESIGN MODERN
MINIMAL TRADITIONAL

19 ARCHITECT OR ENGINEER

20 CONTRACTOR OR BUILDER
JOHN DRYTON JR.

21 ORIGINAL USE, IF APPARENT
SINGLE FAMILY RESIDENCE

22 PRESENT USE
SINGLE FAMILY RESIDENCE

23 OWNERSHIP PUBLIC
PRIVATE X

24 OWNER'S NAME & ADDRESS (IF KNOWN)

25 OPEN TO PUBLIC (YES/NO) N

26 LOCAL CONTACT PERSON OR ORGANIZATION

27 OTHER SURVEYS IN WHICH INCLUDED

28 NO OF STORIES 01.0

29 BASEMENT (Y/N) Y
FULL (Y/N) Y

30 FOUNDATION MATERIAL
CONCRETE

31 WALL CONSTRUCTION
FRAME

32 ROOF TYPE & MATERIAL
SIDE GABLE
ASPHALT SHINGLES

33 NO. OF BAYS
FRONT 5 SIDE 3

34 WALL TREATMENT
WIDE WOOD HORIZONTAL LAP
SIDING

35 PLAN SHAPE
IRREGULAR

36 CHANGES (EXPLAIN IN #42) ADDITION
ALTERED
MOVED

37 CONDITION
INTERIOR
EXTERIOR GOOD

38 PRESERVATION UNDERWAY? (Y/N) N

39 ENDANGERED (YES/NO) N
BY WHAT ?

40 VISIBLE FROM PUBLIC ROAD ?
(YES/NO) Y

41 DISTANCE FROM AND FRONTAGE ON ROAD

P H O T O

42 FURTHER DESCRIPTION OF IMPORTANT FEATURES
S E E C O N T I N U A T I O N S H E E T

43 HISTORY AND SIGNIFICANCE
S E E C O N T I N U A T I O N S H E E T

44 DESCRIPTION OF ENVIRONMENT AND OUTBUILDINGS
S E E C O N T I N U A T I O N S H E E T

45 SOURCES OF INFORMATION
S E E C O N T I N U A T I O N S H E E T

46 PREPARED BY
LINDA STOCKMAN

47 ORGANIZATION
KIRKWOOD LANDM COMM.

48 DATE
05/88

49 REVISION DATE(S)

547

14 Silver Lane

This building is primarily read as a one story rectangular block with side gables. The roof-line features close rake and eaves. There is a projecting gabled bay on the primary elevation. The home also has a small entry porch located at the intersection of the main house block and that projecting gabled bay. The entry porch features a flat roof with a narrow wood post. The primary entry contains a single-leaf wood panel door with four small square lights across the top. It is covered by an aluminum storm door. The windows are double-hung wood sash with multi-lights in both sash. They feature wide wood surrounds and narrow wood lug sills. There is a long projecting wing on the north elevation. This wing features a gabled roof which is stepped down from that of the main house roof. This wing contains a one car garage and an enclosed breeze way.

Office of Historic Preservation
P. O. Box 176
Jefferson City, Missouri 65102
CERTIFIED LOCAL GOVERNMENT PROGRAM
HISTORIC INVENTORY - PHASE 3

KIRKWOOD, MISSOURI

Continuation Sheet #14 Silver Lane

43. History and Significance

Permit #26, 12/18/40 - 5 room residence - owner, George Williams; Builder, John Dryton Jr.

44. Description of Environment and Outbuildings.

This is a small lot. The rear yard is enclosed by a wood stockade fence.

14

OFFICE OF HISTORIC PRESERVATION, P.O. BOX 176, JEFFERSON CITY, MISSOURI 65101

H I S T O R I C I N V E N T O R Y

SLRS012-620

1 NC 1548 LOCAL #
2 COUNTY
ST. LOUIS
3. LOCATION OF NEGATIVES
LINDA STOCKMAN

4 PRESENT NAME(S)

5 OTHER NAME(S)

6 SPECIFIC LOCATION
16 SILVER LANE

7 CITY OR TOWN
K I R K W O O D, M O

8 SITE PLAN WITH NORTH ARROW
S E E M A P

9 COORDINATES
LOT
LANG

10 SITE X STRUCTURE
BUILDING X OBJECT

11 ON NAT'L REG? (YES/NO) N

12 IS IT ELIGIBLE? (YES/NO)

13 PART OF HIST DIST (YES/NO) N

14 DIST PCTENT (YES/NO)

15 NAME OF ESTABLISHED DISTRICT

16 THEMATIC CATEGORY

17 DATE(S) OR PERIOD
CA 1940

18 STYLE OR DESIGN MODERN
MINIMAL TRADITIONAL

19 ARCHITECT OR ENGINEER

20 CONTRACTOR OR BUILDER
JOHN DRYTON JR.

21 ORIGINAL USE, IF APPARENT
SINGLE FAMILY RESIDENCE

22 PRESENT USE
SINGLE FAMILY RESIDENCE

23 OWNERSHIP PUBLIC
PRIVATE X

24 OWNER'S NAME & ADDRESS (IF KNOWN)

25 OPEN TO PUBLIC (YES/NO) N

26 LOCAL CONTACT PERSON OR ORGANIZATION

27 OTHER SURVEYS IN WHICH INCLUDED

28 NO OF STORIES 01.0

29 BASEMENT (Y/N) Y
FULL (Y/N) Y

30 FOUNDATION MATERIAL
CONCRETE

31 WALL CONSTRUCTION
FRAME

32 ROOF TYPE & MATERIAL
HIP
ASPHALT SHINGLES

33 NO. OF BAYS
FRONT 3 SIDE 4

34 WALL TREATMENT
ALUMINUM SIDING

35 PLAN SHAPE
IRREGULAR

36 CHANGES (EXPLAIN IN #42) ADDITION
ALTERED
MOVED

37 CONDITION
INTERIOR
EXTERIOR GOOD

38 PRESERVATION UNDERWAY? (Y/N) N

39 ENDANGERED (YES/NO) N
BY WHAT ?

40 VISIBLE FROM PUBLIC ROAD ?
(YES/NO) Y

41 DISTANCE FROM AND FRONTAGE ON ROAD

42 FURTHER DESCRIPTION OF IMPORTANT FEATURES
S E E C O N T I N U A T I O N S H E E T

43 HISTORY AND SIGNIFICANCE
S E E C O N T I N U A T I O N S H E E T

44 DESCRIPTION OF ENVIRONMENT AND OUTBUILDINGS
S E E C O N T I N U A T I O N S H E E T

45 SOURCES OF INFORMATION
S E E C O N T I N U A T I O N S H E E T

P H O T O

46 PREPARED BY
LINDA STOCKMAN

47 ORGANIZATION
KIRKWOOD LANDM COMM.

48 DATE
05/88

49 REVISION DATE(S)

548

16 Silver Lane

This building is primarily read as a one story rectangular block with a hip roof. There is a projecting gabled bay on the primary elevation. The home also has a small entry porch located at the intersection of the main house block and the projecting gabled bay. This porch features a flat roof supported by a plain wood post. The primary entry contains a single-leaf wood door with eight small lights across the top. It is covered by a wood

Office of Historic Preservation
P. O. Box 176
Jefferson City, Missouri 65102
CERTIFIED LOCAL GOVERNMENT PROGRAM
HISTORIC INVENTORY - PHASE 3

KIRKWOOD, MISSOURI

Continuation Sheet #16 Silver Lane

43. History and Significance

Permit #27, 12/18/40 - 5 room residence - owner, George Williams; Builder, John Dryton Jr.

44. Description of Environment and Outbuildings.

This is a small lot irregularly shaped lot with several trees. There is a detached 1-car frame garage in the rear yard.

OFFICE OF HISTORIC PRESERVATION, P.O. BOX 176, JEFFERSON CITY, MISSOURI 65101
H I S T O R I C I N V E N T O R Y

SLC5617-621

1 NO 1549 LOCAL #
2 COUNTY
ST. LOUIS
3.LOCATION OF NEGATIVES
LINDA STOCKMAN

4 PRESENT NAME(S)

5 OTHER NAME(S)

6 SPECIFIC LOCATION
17 SILVER LANE

7 CITY OR TOWN
K I R K W O O D, M O

8 SITE PLAN WITH NORTH ARROW

S E E M A P

9 COORDINATES
LOT
LANG

10 SITE STRUCTURE
BUILDING X OBJECT

11 ON NAT'L REG? (YES/NO) N

12 IS IT ELIBIBLE? (YES/NO)

13 PART OF HIST DIST (YES/NO) N

14 DIST PCTENT (YES/NO)

15 NAME OF ESTABLISHED DISTRICT

16 THEMATIC CATEGORY

17 DATE(S) OR PERIOD
CA 1940

18 STYLE OR DESIGN MODERN
MINIMAL TRADITIONAL

19 ARCHITECT OR ENGINEER

20 CONTRACTOR OR BUILDER

21 ORIGINAL USE, IF APPARENT
SINGLE FAMILY RESIDENCE

22 PRESENT USE
SINGLE FAMILY RESIDENCE

23 OWNERSHIP PUBLIC
PRIVATE X

24 OWNER'S NAME & ADDRESS (IF KNOWN)

25 OPEN TO PUBLIC (YES/NO) N

26 LOCAL CONTACT PERSON OR ORGANIZATION

27 OTHER SURVEYS IN WHICH INCLUDED

28 NO OF STORIES 01.0

29 BASEMENT (Y/N) Y
FULL (Y/N) Y

30 FOUNDATION MATERIAL
CONCRETE

31 WALL CONSTRUCTION
FRAME

32 ROOF TYPE & MATERIAL
SIDE GABLE
ASPHALT SHINGLES

33 NO. OF BAYS
FRONT 4 SIDE 3

34 WALL TREATMENT
WIDE WOOD HORIZONTAL LAP SIDING

35 PLAN SHAPE
IRREGULAR

36 CHANGES (EXPLAIN IN #42) ADDITION
ALTERED
MOVED

37 CONDITION
INTERIOR
EXTERIOR GOOD

38 PRESERVATION UNDERWAY? (Y/N) N

39 ENDANGERED (YES/NO) N
BY WHAT ?

40 VISIBLE FROM PUBLIC ROAD ? (YES/NO) Y

41 DISTANCE FROM AND FRONTAGE ON ROAD

P H O T O

42 FURTHER DESCRIPTION OF IMPORTANT FEATURES
S E E C O N T I N U A T I O N S H E E T

43 HISTORY AND SIGNIFICANCE
S E E C O N T I N U A T I O N S H E E T

44 DESCRIPTION OF ENVIRONMENT AND OUTBUILDINGS
S E E C O N T I N U A T I O N S H E E T

45 SOURCES OF INFORMATION
S E E C O N T I N U A T I O N S H E E T

46 PREPARED BY
LINDA STOCKMAN

47 ORGANIZATION
KIRKWOOD LANDM COMM.

48 DATE
05/88

49 REVISION DATE(S)

549

17 SIlver Lane

This building is primarily read as a one story rectangular block with side gables. The roof-line features close rake and eaves. There are two projecting bays on the primary elevation. One is gabled, the other is a three sided bay featuring a hip roof. The three sided bay contains an entrance on one of its side walls. That entrance has a single-leaf wood door with six lights in the upper half of the door. It is covered by a wood storm door. The primary entrance is located at the intersection of the main house block and the projecting gabled bay. It features a single-leaf wood door with a fanlight in the upper one-fifth of the door. It is covered by an aluminum storm door. The windows are double-hung wood sash with multi-lights in both sash. There is a three sided oriel window located on the front wall of the projecting facade bay.

Office of Historic Preservation
P. O. Box 176
Jefferson City, Missouri 65102
CERTIFIED LOCAL GOVERNMENT PROGRAM
HISTORIC INVENTORY - PHASE 3

KIRKWOOD, MISSOURI

Continuation Sheet #17 Silver Lane

43. History and Significance

Permit #4566, 3/16/40 - 5 room residence, separate garage - owner, C. L. Williams.

Permit #1658, 10/2/47 - add 2 rooms 1 story frame - owner, Joseph Standish.

44. Description of Environment and Outbuildings.

This is a small irregularly shaped lot lined with large trees. There is a detached 1-car frame garage in the rear yard.

OFFICE OF HISTORIC PRESERVATION, P.O. BOX 176, JEFFERSON CITY, MISSOURI 65101
HISTORIC INVENTORY

MHS012-622

1 NO 1550 LOCAL #
2 COUNTY
ST. LOUIS
3. LOCATION OF NEGATIVES
LINDA STOCKMAN

4 PRESENT NAME(S)

5 OTHER NAME(S)

6 SPECIFIC LOCATION
19 SILVER LANE

7 CITY OR TOWN
KIRKWOOD, MO

8 SITE PLAN WITH NORTH ARROW
SEE MAP

9 COORDINATES
LOT
LANG

10 SITE X STRUCTURE
BUILDING OBJECT

11 ON NAT'L REG? (YES/NO) N

12 IS IT ELIBIBLE? (YES/NO)

13 PART OF HIST DIST (YES/NO) N

14 DIST POTENT (YES/NO)

15 NAME OF ESTABLISHED DISTRICT

16 THEMATIC CATEGORY

17 DATE(S) OR PERIOD
CA 1940

18 STYLE OR DESIGN MODERN
MINIMAL TRADITIONAL

19 ARCHITECT OR ENGINEER

20 CONTRACTOR OR BUILDER

21 ORIGINAL USE, IF APPARENT
SINGLE FAMILY RESIDENCE

22 PRESENT USE
SINGLE FAMILY RESIDENCE

23 OWNERSHIP PUBLIC
PRIVATE X

24 OWNER'S NAME & ADDRESS (IF KNOWN)

25 OPEN TO PUBLIC (YES/NO) N

26 LOCAL CONTACT PERSON OR ORGANIZATION

27 OTHER SURVEYS IN WHICH INCLUDED

28 NO OF STORIES 01.0

29 BASEMENT (Y/N) Y
FULL (Y/N) Y

30 FOUNDATION MATERIAL
CONCRETE

31 WALL CONSTRUCTION
FRAME

32 ROOF TYPE & MATERIAL
SIDE GABLE
ASPHALT SHINGLES

33 NO. OF BAYS
FRONT 3 SIDE 3

34 WALL TREATMENT
ALUMINUM SIDING

35 PLAN SHAPE
IRREGULAR

36 CHANGES (EXPLAIN IN #42) ADDITION
ALTERED
MOVED

37 CONDITION
INTERIOR
EXTERIOR GOOD

38 PRESERVATION UNDERWAY? (Y/N) N

39 ENDANGERED (YES/NO) N
BY WHAT ?

40 VISIBLE FROM PUBLIC ROAD ? (YES/NO) Y

41 DISTANCE FROM AND FRONTAGE ON ROAD

PHOTO

42 FURTHER DESCRIPTION OF IMPORTANT FEATURES
SEE CONTINUATION SHEET

43 HISTORY AND SIGNIFICANCE
SEE CONTINUATION SHEET

44 DESCRIPTION OF ENVIRONMENT AND OUTBUILDINGS
SEE CONTINUATION SHEET

45 SOURCES OF INFORMATION
SEE CONTINUATION SHEET

46 PREPARED BY
LINDA STOCKMAN

47 ORGANIZATION
KIRKWOOD LANDM COMM.

48 DATE
05/88

49 REVISION DATE(S)

Office of Historic Preservation
P. O. Box 176
Jefferson City, Missouri 65102
CERTIFIED LOCAL GOVERNMENT PROGRAM
HISTORIC INVENTORY - PHASE 3

KIRKWOOD, MISSOURI

Continuation Sheet #19 Silver Lane

43. History and Significance

Permit #4565, 3/16/40 - 5 room residence, separate garage - owner, C. L. Williams.

44. Description of Environment and Outbuildings.

This is a small lot with several trees in the rear yard. There is a detached 1-car frame garage in the rear yard.

550

19 Silver Lane

This building is primarily read as a one story rectangular block with side gables. The roof-line features close rake and eaves. There is a projecting gabled bay on the primary elevation. This bay features a recessed entry porch. The porch has a secondary gable and decorative wrought iron posts. The primary entrance contains a single-leaf wood door with a fanlight in the upper one-fourth. It is covered by an aluminum storm door. The windows are double-hung wood sash with either six over six or eight over eight light configurations. The surrounds and sills have been covered with aluminum siding material.

Vineacon

OFFICE OF HISTORIC PRESERVATION, P.O. BOX 176, JEFFERSON CITY, MISSOURI 65101
H I S T O R I C I N V E N T O R Y

SLASC12-1623

1 NO 1552 LOCAL #
2 COUNTY
ST. LOUIS
3.LOCATION OF NEGATIVES
LINDA STOCKMAN

4 PRESENT NAME(S)

5 OTHER NAME(S)

6 SPECIFIC LOCATION
2C SILVER LANE

7 CITY OR TOWN
K I R K W O O D, M O

8 SITE PLAN WITH NORTH ARROW

S E E M A P

9 COORDINATES
LOT
LANG

10 SITE / STRUCTURE
BUILDING X / OBJECT

11 ON NAT'L REG? (YES/NO) N

12 IS IT ELIBIBLE? (YES/NO)

13 PART OF HIST DIST (YES/NO) N

14 DIST PCTENT (YES/NO)

15 NAME OF ESTABLISHED DISTRICT

16 THEMATIC CATEGORY

17 DATE(S) OR PERIOD
CA 1940

18 STYLE OR DESIGN MODERN
MINIMAL TRADITIONAL

19 ARCHITECT OR ENGINEER

20 CONTRACTOR OR BUILDER

21 ORIGINAL USE, IF APPARENT
SINGLE FAMILY RESIDENCE

22 PRESENT USE
SINGLE FAMILY RESIDENCE

23 OWNERSHIP PUBLIC
PRIVATE X

24 OWNER'S NAME & ADDRESS (IF KNOWN)

25 OPEN TO PUBLIC (YES/NO) N

26 LOCAL CONTACT PERSON OR ORGANIZATION

27 OTHER SURVEYS IN WHICH INCLUDED

28 NO OF STORIES 01.0

29 BASEMENT (Y/N) Y
FULL (Y/N) Y

30 FOUNDATION MATERIAL
CONCRETE

31 WALL CONSTRUCTION
FRAME

32 ROOF TYPE & MATERIAL
SIDE GABLE
ASPHALT SHINGLES

33 NO. OF BAYS
FRONT 6 SIDE 2

34 WALL TREATMENT
ALUMINUM SIDING

35 PLAN SHAPE
IRREGULAR

36 CHANGES (EXPLAIN IN #42) ADDITION
ALTERED
MOVED

37 CONDITION
INTERIOR
EXTERIOR GOOD

38 PRESERVATION UNDERWAY? (Y/N) N

39 ENDANGERED (YES/NO) N
BY WHAT ?

40 VISIBLE FROM PUBLIC ROAD ? (YES/NO) Y

41 DISTANCE FROM AND FRONTAGE ON ROAD

P H O T O

42 FURTHER DESCRIPTION OF IMPORTANT FEATURES
S E E C O N T I N U A T I O N S H E E T

43 HISTORY AND SIGNIFICANCE
S E E C O N T I N U A T I O N S H E E T

44 DESCRIPTION OF ENVIRONMENT AND OUTBUILDINGS
S E E C O N T I N U A T I O N S H E E T

45 SOURCES OF INFORMATION
S E E C O N T I N U A T I O N S H E E T

46 PREPARED BY
LINDA STOCKMAN

47 ORGANIZATION
KIRKWOOD LANDM COMM.

48 DATE
05/88

49 REVISION DATE(S)

552

20 Silver Lane

This building is primarily read as a one story rectangular block with side gables. The roof-line features close rake and eaves. There is a projecting gabled bay on the primary elevation. This bay features a three sided oriel window. The home also features a long projecting wing on the south elevation. This wing contains a two car garage and an enclosed breeze way. The wing features a gabled roof which is stepped down from that of the main house roof. There is an entry porch on the primary elevation. This porch is located at the intersection of the main house block and the projecting gabled bay. The porch features a shed roof with geometric wood posts. The primary entrance contains a single-leaf wood panel door with four rectangular lights across the top. It is covered by an aluminum storm door. The windows on the main house block are double-hung wood sash with eight over eight light configurations. The windows on the breeze way are horizontal sliding units.

Office of Historic Preservation
P. O. Box 176
Jefferson City, Missouri 65102
CERTIFIED LOCAL GOVERNMENT PROGRAM
HISTORIC INVENTORY - PHASE 3

KIRKWOOD, MISSOURI

Continuation Sheet #20 Silver Lane

43. History and Significance

Permit #24M430351, 11/8/78 - enclose family room.

44. Description of Environment and Outbuildings.

This is a small lot with several large trees.

OFFICE OF HISTORIC PRESERVATION, P.O. BOX 176, JEFFERSON CITY, MISSOURI 65101

H I S T O R I C I N V E N T O R Y

SLA5019-L024

1 NO 1551 LOCAL #

2 COUNTY
ST. LOUIS

3. LOCATION OF NEGATIVES
LINDA STOCKMAN

4 PRESENT NAME(S)

5 OTHER NAME(S)

6 SPECIFIC LOCATION
21 SILVER LANE

7 CITY OR TOWN
K I R K W O O D, M O

8 SITE PLAN WITH NORTH ARROW
S E E M A P

9 COORDINATES
LOT
LANG

10 SITE X STRUCTURE
BUILDING OBJECT

11 ON NAT'L REG? (YES/NO) N

12 IS IT ELIBIBLE? (YES/NO)

13 PART OF HIST DIST (YES/NO) N

14 DIST POTENT (YES/NO)

15 NAME OF ESTABLISHED DISTRICT

16 THEMATIC CATEGORY

17 DATE(S) OR PERIOD
CA 1940

18 STYLE OR DESIGN MODERN
MINIMAL TRADITIONAL

19 ARCHITECT OR ENGINEER

20 CONTRACTOR OR BUILDER

21 ORIGINAL USE, IF APPARENT
SINGLE FAMILY RESIDENCE

22 PRESENT USE
SINGLE FAMILY RESIDENCE

23 OWNERSHIP PUBLIC
PRIVATE X

24 OWNER'S NAME & ADDRESS (IF KNOWN)

25 OPEN TO PUBLIC (YES/NO) N

26 LOCAL CONTACT PERSON OR ORGANIZATION

27 OTHER SURVEYS IN WHICH INCLUDED

28 NO OF STORIES 01.0

29 BASEMENT (Y/N) Y
FULL (Y/N) Y

30 FOUNDATION MATERIAL
CONCRETE

31 WALL CONSTRUCTION
FRAME

32 ROOF TYPE & MATERIAL
SIDE GABLE
ASPHALT SHINGLES

33 NO. OF BAYS
FRONT 3 SIDE 3

34 WALL TREATMENT
ALUMINUM SIDING

35 PLAN SHAPE
IRREGULAR

36 CHANGES (EXPLAIN IN #42) ADDITION
ALTERED
MOVED

37 CONDITION
INTERIOR
EXTERIOR GOOD

38 PRESERVATION UNDERWAY? (Y/N) N

39 ENDANGERED (YES/NO) N
BY WHAT ?

40 VISIBLE FROM PUBLIC ROAD ? (YES/NO) Y

41 DISTANCE FROM AND FRONTAGE ON ROAD

42 FURTHER DESCRIPTION OF IMPORTANT FEATURES
S E E C O N T I N U A T I O N S H E E T

43 HISTORY AND SIGNIFICANCE
S E E C O N T I N U A T I O N S H E E T

44 DESCRIPTION OF ENVIRONMENT AND OUTBUILDINGS
S E E C O N T I N U A T I O N S H E E T

45 SOURCES OF INFORMATION
S E E C O N T I N U A T I O N S H E E T

P H O T O

46 PREPARED BY
LINDA STOCKMAN

47 ORGANIZATION
KIRKWOOD LANDM COMM.

48 DATE
05/88

49 REVISION DATE(S)

551

21 Silver Lane

This building is primarily read as a one story rectangular block with side gables. The roof-line features close rake and eaves. There is a projecting gabled bay on the primary elevation. The home also has a small entry porch located at the intersection of the main house block and that projecting bay. This entry porch features a flat roof with a decorative wrought iron post and spandrels. The primary entrance contains a single-leaf wood panel door with eight small lights across the top. It is covered by an aluminum storm door. The windows are double-hung wood sash with either six over six or eight over eight light configurations. The windows on the primary elevation feature decorative metal shutters.

Office of Historic Preservation
P. O. Box 176
Jefferson City, Missouri 65102
CERTIFIED LOCAL GOVERNMENT PROGRAM
HISTORIC INVENTORY - PHASE 3

KIRKWOOD, MISSOURI

Continuation Sheet #21 Silver Lane

43. History and Significance

No permit on file.

44. Description of Environment and Outbuildings.

This is a small lot. There is a detached 1-car frame garage in the rear yard.

21

OFFICE OF HISTORIC PRESERVATION, P.O. BOX 176, JEFFERSON CITY, MISSOURI 65101

H I S T O R I C I N V E N T O R Y

SLA-KW-025

1 NO 1553 LOCAL #
2 COUNTY
ST. LOUIS
3. LOCATION OF NEGATIVES
LINDA STOCKMAN

4 PRESENT NAME(S)

5 OTHER NAME(S)

6 SPECIFIC LOCATION
23 SILVER LANE

7 CITY OR TOWN
K I R K W O O D, M O

8 SITE PLAN WITH NORTH ARROW

S E E M A P

9 COORDINATES
LOT
LANG

10 SITE STRUCTURE
BUILDING X OBJECT

11 ON NAT'L REG? (YES/NO) N

12 IS IT ELIBIBLE? (YES/NO)

13 PART OF HIST DIST (YES/NO) N

14 DIST PCTENT (YES/NO)

15 NAME OF ESTABLISHED DISTRICT

16 THEMATIC CATEGORY

17 DATE(S) OR PERIOD
CA 1940

18 STYLE OR DESIGN MODERN
MINIMAL TRADITIONAL

19 ARCHITECT OR ENGINEER

20 CONTRACTOR OR BUILDER

21 ORIGINAL USE, IF APPARENT
SINGLE FAMILY RESIDENCE

22 PRESENT USE
SINGLE FAMILY RESIDENCE

23 OWNERSHIP PUBLIC
PRIVATE X

24 OWNER'S NAME & ADDRESS (IF KNOWN)

25 OPEN TO PUBLIC (YES/NO) N

26 LOCAL CONTACT PERSON OR ORGANIZATION

27 OTHER SURVEYS IN WHICH INCLUDED

28 NO OF STORIES 01.0

29 BASEMENT (Y/N) Y
FULL (Y/N) Y

30 FOUNDATION MATERIAL
CONCRETE

31 WALL CONSTRUCTION
FRAME

32 ROOF TYPE & MATERIAL
SIDE GABLE
ASPHALT SHINGLES

33 NO. OF BAYS
FRONT 3 SIDE 3

34 WALL TREATMENT
ALUMINUM SIDING

35 PLAN SHAPE
IRREGULAR

36 CHANGES (EXPLAIN IN #42) ADDITION
ALTERED
MOVED

37 CONDITION
INTERIOR
EXTERIOR GOOD

38 PRESERVATION UNDERWAY? (Y/N) N

39 ENDANGERED (YES/NO) N
BY WHAT ?

40 VISIBLE FROM PUBLIC ROAD ? (YES/NO) Y

41 DISTANCE FROM AND FRONTAGE ON ROAD

42 FURTHER DESCRIPTION OF IMPORTANT FEATURES
S E E C O N T I N U A T I O N S H E E T

43 HISTORY AND SIGNIFICANCE
S E E C O N T I N U A T I O N S H E E T

44 DESCRIPTION OF ENVIRONMENT AND OUTBUILDINGS
S E E C O N T I N U A T I O N S H E E T

45 SOURCES OF INFORMATION
S E E C O N T I N U A T I O N S H E E T

P H O T O

46 PREPARED BY
LINDA STOCKMAN

47 ORGANIZATION
KIRKWOOD LANDM COMM.

48 DATE
05/88

49 REVISION DATE(S)

553

23 Silver Lane

This building is primarily read as a one story rectangular block with side gables. The roof-line features close rake and eaves. There is a projecting gabled bay on the primary elevation. There is also an entry porch located at the intersection of that projecting bay and the main house block. The entry porch spans the entire intersection. It features a shed roof with geometric posts. The primary entry contains a single-leaf wood panel door with four small rectangular lights across the top. It is covered by an aluminum storm door. The windows are double-hung wood sash with six over six light configurations. They feature wide wood surrounds and narrow wood lug sills.

Office of Historic Preservation
P. O. Box 176
Jefferson City, Missouri 65102
CERTIFIED LOCAL GOVERNMENT PROGRAM
HISTORIC INVENTORY - PHASE 3

KIRKWOOD, MISSOURI

Continuation Sheet #23 Silver Lane

43. History and Significance

Permit #4567, 3/16/40 - 5 room residence, separate garage - owner, C. L. Williams.

44. Description of Environment and Outbuildings.

This is a small lot with a few large trees. There is a detached 1-car garage in the rear yard.

OFFICE OF HISTORIC PRESERVATION, P.O. BOX 176, JEFFERSON CITY, MISSOURI 65101
H I S T O R I C I N V E N T O R Y

1 NO 1555 LOCAL #
2 COUNTY
ST. LOUIS
3.LOCATION OF NEGATIVES
LINDA STOCKMAN

4 PRESENT NAME(S)

5 OTHER NAME(S)

6 SPECIFIC LOCATION
24 SILVER LANE

7 CITY OR TOWN
K I R K W O O D, M O

8 SITE PLAN WITH NORTH ARROW
S E E M A P

9 COORDINATES
LOT SINGL
LANG

10 SITE STRUCTURE
BUILDING X OBJECT

11 ON NAT'L REG? (YES/NO) N

12 IS IT ELIBIBLE? (YES/NO)

13 PART OF HIST DIST (YES/NO) N

14 DIST POTENT (YES/NO)

15 NAME OF ESTABLISHED DISTRICT

16 THEMATIC CATEGORY

17 DATE(S) OR PERIOD
CA 1940

18 STYLE OR DESIGN MODERN
MINIMAL TRADITIONAL

19 ARCHITECT OR ENGINEER

20 CONTRACTOR OR BUILDER

21 ORIGINAL USE, IF APPARENT
E FAMILY RESIDENCE

22 PRESENT USE
SINGLE FAMILY RESIDENCE

23 OWNERSHIP PUBLIC
PRIVATE X

24 OWNER'S NAME & ADDRESS (IF KNOWN)

25 OPEN TO PUBLIC (YES/NO) N

26 LOCAL CONTACT PERSON OR ORGANIZATION

27 OTHER SURVEYS IN WHICH INCLUDED

28 NO OF STORIES 01.0

29 BASEMENT (Y/N) Y
FULL (Y/N) Y

30 FOUNDATION MATERIAL
CONCRETE

31 WALL CONSTRUCTION
FRAME

32 ROOF TYPE & MATERIAL
SIDE GABLE
ASPHALT SHINGLES

33 NO. OF BAYS
FRONT 5 SIDE 4

34 WALL TREATMENT
ALUMINUM SIDING

35 PLAN SHAPE
IRREGULAR

36 CHANGES (EXPLAIN IN #42) ADDITION
ALTERED
MOVED

37 CONDITION
INTERIOR
EXTERIOR GOOD

38 PRESERVATION UNDERWAY? (Y/N) N

39 ENDANGERED (YES/NO) N
BY WHAT ?

40 VISIBLE FROM PUBLIC ROAD ? (YES/NO) Y

41 DISTANCE FROM AND FRONTAGE ON ROAD

P H O T O

42 FURTHER DESCRIPTION OF IMPORTANT FEATURES
S E E C O N T I N U A T I O N S H E E T

43 HISTORY AND SIGNIFICANCE
S E E C O N T I N U A T I O N S H E E T

44 DESCRIPTION OF ENVIRONMENT AND OUTBUILDINGS
S E E C O N T I N U A T I O N S H E E T

45 SOURCES OF INFORMATION
S E E C O N T I N U A T I O N S H E E T

46 PREPARED BY
LINDA STOCKMAN

47 ORGANIZATION
KIRKWOOD LANDM COMM.

48 DATE
05/88

49 REVISION DATE(S)

555

24 Silver Lane

This building is primarily read as a one story rectangular block with side gables. The roof-line features close rake and eaves. There is a projecting gabled bay on the primary elevation and a long projecting wing on the north elevation. The projecting wing features a gabled roof which is stepped down from that of the main house block. This wing contains a one car garage and an enclosed breeze way. There is a small entry porch located at the intersection of the main house block and the projecting gabled bay. This entry porch features a flat roof with a decorative wrought iron post. The primary entrance contains a single-leaf wood panel door with lattice-like lights in the upper one-fifth of the door. It is covered by an aluminum storm door. The windows are double-hung wood sash with six over six light configurations. The windows in the breeze way are jalousie style windows. The home features aluminum awnings in place over the windows. There is a covered patio at the rear of this building.

Office of Historic Preservation
P. O. Box 176
Jefferson City, Missouri 65102
CERTIFIED LOCAL GOVERNMENT PROGRAM
HISTORIC INVENTORY - PHASE 3

KIRKWOOD, MISSOURI

Continuation Sheet #24 Silver Lane

43. History and Significance

No permit on file.

44. Description of Environment and Outbuildings.

This is a small lot with a few large trees.

OFFICE OF HISTORIC PRESERVATION, P.O. BOX 176, JEFFERSON CITY, MISSOURI 65101
H I S T O R I C I N V E N T O R Y

SLA5018-627

1 NC 1554 LOCAL #
2 COUNTY
ST. LOUIS
3. LOCATION OF NEGATIVES
LINDA STOCKMAN

4 PRESENT NAME(S)

5 OTHER NAME(S)

6 SPECIFIC LOCATION
25 SILVER LANE

7 CITY OR TOWN
K I R K W O O D, M O

8 SITE PLAN WITH NORTH ARROW
S E E M A P

9 COORDINATES
LOT
LANG

10 SITE / STRUCTURE
BUILDING X / OBJECT

11 ON NAT'L REG? (YES/NO) N

12 IS IT ELIBIBLE? (YES/NO)

13 PART OF HIST DIST (YES/NO) N

14 DIST PCTENT (YES/NO)

15 NAME OF ESTABLISHED DISTRICT

16 THEMATIC CATEGORY

17 DATE(S) OR PERIOD
CA 1940

18 STYLE OR DESIGN MODERN
MINIMAL TRADITIONAL

19 ARCHITECT OR ENGINEER

20 CONTRACTOR OR BUILDER

21 ORIGINAL USE, IF APPARENT
SINGLE FAMILY RESIDENCE

22 PRESENT USE
SINGLE FAMILY RESIDENCE

23 OWNERSHIP PUBLIC
PRIVATE X

24 OWNER'S NAME & ADDRESS (IF KNOWN)

25 OPEN TO PUBLIC (YES/NO) N

26 LOCAL CONTACT PERSON OR ORGANIZATION

27 OTHER SURVEYS IN WHICH INCLUDED

28 NO OF STORIES 01.0

29 BASEMENT (Y/N) Y
FULL (Y/N) Y

30 FOUNDATION MATERIAL
CONCRETE

31 WALL CONSTRUCTION
FRAME

32 ROOF TYPE & MATERIAL
HIP
ASPHALT SHINGLES

33 NO. OF BAYS
FRONT 3 SIDE 4

34 WALL TREATMENT
WIDE WOOD HORIZONTAL LAP
SIDING

35 PLAN SHAPE
IRREGULAR

36 CHANGES (EXPLAIN IN #42) ADDITION
ALTERED
MOVED

37 CONDITION
INTERIOR
EXTERIOR GOOD

38 PRESERVATION UNDERWAY? (Y/N) N

39 ENDANGERED (YES/NO) N
BY WHAT ?

40 VISIBLE FROM PUBLIC ROAD ? (YES/NO) Y

41 DISTANCE FROM AND FRONTAGE ON ROAD

P H O T O

42 FURTHER DESCRIPTION OF IMPORTANT FEATURES
S E E C O N T I N U A T I O N S H E E T

43 HISTORY AND SIGNIFICANCE
S E E C O N T I N U A T I O N S H E E T

44 DESCRIPTION OF ENVIRONMENT AND OUTBUILDINGS
S E E C O N T I N U A T I O N S H E E T

45 SOURCES OF INFORMATION
S E E C O N T I N U A T I O N S H E E T

46 PREPARED BY
LINDA STOCKMAN

47 ORGANIZATION
KIRKWOOD LANDM COMM.

48 DATE
05/88

49 REVISION DATE(S)

554

25 Silver Lane

This building is primarily read as a one story rectangular block with a hip roof. The roof-line features close eaves. There is a projecting gabled bay on the primary elevation. This bay features wood quoins on its corners and returns in the gable. There is also a small entrance porch located at the intersection of the main house block and the projecting gabled bay. This entry porch features a flat roof with a narrow wood post. The primary entry contains a single-leaf wood panel door with four small arched lights across the top. It is covered by a wood storm door. The windows are double-hung wood sash with eight over eight light configurations. The windows on the primary elevation have decorative wood panels in place beneath them. They also feature decorative wood shutters.

Office of Historic Preservation
P. O. Box 176
Jefferson City, Missouri 65102
CERTIFIED LOCAL GOVERNMENT PROGRAM
HISTORIC INVENTORY - PHASE 3

KIRKWOOD, MISSOURI

Continuation Sheet #25 Silver Lane

43. History and Significance

Permit #4569, 3/16/40 - 5 room residence, separate garage - owner, C. L. Williams.

44. Description of Environment and Outbuildings.

This is a small lot with a few large trees. There is a detached 1-car garage in the rear yard.

OFFICE OF HISTORIC PRESERVATION, P.O. BOX 176, JEFFERSON CITY, MISSOURI 65101

H I S T O R I C I N V E N T O R Y

SLA5012-1628

1 NO 1217 LOCAL #
2 COUNTY
ST.LOUIS COUNTY
3.LOCATION OF NEGATIVES
LINDA STOCKMANN

4 PRESENT NAME(S)

5 OTHER NAME(S)

6 SPECIFIC LOCATION
116 SMITH AVENUE
116 SMITH AVENUE

7 CITY OR TOWN
K I R K W O O D, M O

8 SITE PLAN WITH NORTH ARROW
S E E M A P

9 COORDINATES
LOT
LANG

10 SITE STRUCTURE
BUILDING X OBJECT

11 ON NAT'L REG? (YES/NO) N

12 IS IT ELIBIBLE? (YES/NO)

13 PART OF HIST DIST (YES/NO) N

14 DIST POTENT (YES/NO)

15 NAME OF ESTABLISHED DISTRICT

16 THEMATIC CATEGORY

17 DATE(S) OR PERIOD
CA 1939

18 STYLE OR DESIGN ECLECTIC
COLONIAL REVIVAL

19 ARCHITECT OR ENGINEER

20 CONTRACTOR OR BUILDER
C. BOPP

21 ORIGINAL USE, IF APPARENT
SINGLE FAMILY

22 PRESENT USE
SINGLE FAMILY

23 OWNERSHIP PUBLIC
PRIVATE X

24 OWNER'S NAME & ADDRESS (IF KNOWN)

25 OPEN TO PUBLIC (YES/NO) N

26 LOCAL CONTACT PERSON OR ORGANIZATION

27 OTHER SURVEYS IN WHICH INCLUDED

28 NO OF STORIES 02.0

29 BASEMENT (Y/N) Y
FULL (Y/N)

30 FOUNDATION MATERIAL
CONCRETE BLOCK

31 WALL CONSTRUCTION
FRAME

32 ROOF TYPE & MATERIAL
SIDE GABLE

33 NO. OF BAYS
FRONT 3 SIDE 2

34 WALL TREATMENT
PAINTED WOOD SHINGLE

35 PLAN SHAPE
IRREGULAR

36 CHANGES (EXPLAIN IN #42) ADDITION
ALTERED
MOVED

37 CONDITION
INTERIOR
EXTERIOR EXCELLENT

38 PRESERVATION UNDERWAY? (Y/N) N

39 ENDANGERED (YES/NO) N
BY WHAT ?

40 VISIBLE FROM PUBLIC ROAD ? (YES/NO) Y

41 DISTANCE FROM AND FRONTAGE ON ROAD

P H O T O

42 FURTHER DESCRIPTION OF IMPORTANT FEATURES
S E E C O N T I N U A T I O N S H E E T

43 HISTORY AND SIGNIFICANCE
S E E C O N T I N U A T I O N S H E E T

44 DESCRIPTION OF ENVIRONMENT AND OUTBUILDINGS
S E E C O N T I N U A T I O N S H E E T

45 SOURCES OF INFORMATION
S E E C O N T I N U A T I O N S H E E T

46 PREPARED BY
LINDA STOCKMANN

47 ORGANIZATION
KIRK. LANDM. COMM.

48 DATE
6/88

49 REVISION DATE(S)

Bldg. 1217
116 Smith Avenue

This building is primarily read as a two story rectangular block with side gables. The roofline features close rake & eaves. There is a projecting enclosed breezeway on the north elevation with an attached garage. The garage features a front facing gable and it is a one car garage. The Colonial Revival references include a central accentuated facade entry, multi-pane window glazing in both sash, decorative louvered window shutters, and a symetrical facade presentation. The primary entrance contains a single-leaf six-panel Colonial-style door which is covered by an aluminum storm door. It is flanked by fluted wood pilasters and topped by a wood entablature. This entry is accessed by a concrete stoop and stair with wrought iron railings. The windows are double-hung wood sash with either six-over-six or eight-over-eight light configurations. They feature wide wood surrounds and narrow wood lug sills. There is a prominent exterior brick chimney on the south elevation. The rear elevation features a deck. Half of this deck is screened-in.

Office of Historic Preservation
P.O. Box 176
Jefferson City, MO 65102
Certified Local Government Program
Historic Inventory - Phase 3

Kirkwood, Missouri

Continuation Sheet #1217
116 Smith Avenue

43. History and Significance

1. Origianl owner--C. Bopp--permit #4451, 9/2/39.
2. permit #23M220096, 3/4/81--enclose breezeway.
3. Permit #23M220096, 4/23/82--rear deck.

44. Description of Environment and Outbuildings

This is a large lot with the year yard enclosed by a wood fence.

OFFICE OF HISTORIC PRESERVATION, P.O. BOX 176, JEFFERSON CITY, MISSOURI 65101

HISTORIC INVENTORY

SLA5012-629

1 NO 1206 LOCAL #
2 COUNTY
ST.LOUIS COUNTY
3.LOCATION OF NEGATIVES
LINDA STOCKMANN

4 PRESENT NAME(S)

5 OTHER NAME(S)

6 SPECIFIC LOCATION
125 SMITH AVENUE
125 SMITH AVENUE

7 CITY OR TOWN
K I R K W O O D, M O

8 SITE PLAN WITH NORTH ARROW
S E E M A P

9 COORDINATES
LOT
LANG

10 SITE STRUCTURE
BUILDING X OBJECT

11 ON NAT'L REG? (YES/NO) N

12 IS IT ELIBIBLE? (YES/NO)

13 PART OF HIST DIST (YES/NO) N

14 DIST POTENT (YES/NO)

15 NAME OF ESTABLISHED DISTRICT

16 THEMATIC CATEGORY

17 DATE(S) OR PERIOD
CA 1947

18 STYLE OR DESIGN MODERN
MINIMAL TRADITIONAL

19 ARCHITECT OR ENGINEER

20 CONTRACTOR OR BUILDER
DON W. CRAIG

21 ORIGINAL USE, IF APPARENT
SINGLE FAMILY

22 PRESENT USE
SINGLE FAMILY

23 OWNERSHIP PUBLIC
PRIVATE X

24 OWNER'S NAME & ADDRESS (IF KNOWN)

25 OPEN TO PUBLIC (YES/NO) N

26 LOCAL CONTACT PERSON OR ORGANIZATION

27 OTHER SURVEYS IN WHICH INCLUDED

28 NO OF STORIES 01.0

29 BASEMENT (Y/N) Y
FULL (Y/N)

30 FOUNDATION MATERIAL
CONCRETE SLAB

31 WALL CONSTRUCTION
MASONRY

32 ROOF TYPE & MATERIAL
TRI-GABLE
ASPHALT SHINGLE

33 NO. OF BAYS
FRONT 5 SIDE 2

34 WALL TREATMENT
PAINTED BRICK

35 PLAN SHAPE
IRREGULAR

36 CHANGES ADDITION
(EXPLAIN ALTERED
IN #42) MOVED

37 CONDITION
INTERIOR
EXTERIOR GOOD

38 PRESERVATION UNDERWAY? (Y/N) N

39 ENDANGERED (YES/NO) N
BY WHAT ?

40 VISIBLE FROM PUBLIC ROAD ?
(YES/NO) Y

41 DISTANCE FROM AND FRONTAGE ON ROAD

P H O T O

42 FURTHER DESCRIPTION OF IMPORTANT FEATURES
S E E C O N T I N U A T I O N S H E E T

43 HISTORY AND SIGNIFICANCE
S E E C O N T I N U A T I O N S H E E T

44 DESCRIPTION OF ENVIRONMENT AND OUTBUILDINGS
S E E C O N T I N U A T I O N S H E E T

45 SOURCES OF INFORMATION
S E E C O N T I N U A T I O N S H E E T

46 PREPARED BY
LINDA STOCKMANN

47 ORGANIZATION
KIRK. LANDM. COMM.

48 DATE
6/88

49 REVISION DATE(S)

Bldg. 1206
125 Smith Avenue

This building is primarily read as a one story rectangular block with low side gables and a projecting front facing gabled wing. There is also a sided room extension on the southwest corner at the rear of the building with an enclosed breezeway and attached garage projecting from that corner. The primary entry is at the intersection of the main house block and the front facing gabled wing. It contains a single-leaf flush wood door which is covered by an aluminum storm door. There is a small entry porch with a low shed roof and decorative wrought iron posts. The windows are double-hung wood sash with multi-lights in both sash. They feature brick soldier-course sills and on the primary elevation there are decorative window shutters.

Office of Historic Preservation
P.O. Box 176
Jefferson City, MO 65102
Certified Local Government Program
Historic Inventory - Phase 3

Kirkwood, Missouri

Continuation Sheet #1206
125 Smith Avenue

43. History and Significance

Original owner--Don W. Craig--permit #1652, 9/9/47.

44. Description of Environment and Outbuildings

This is a moderate size lot with a number of large and/or old trees.

OFFICE OF HISTORIC PRESERVATION, P.O. BOX 176, JEFFERSON CITY, MISSOURI 65101

H I S T O R I C I N V E N T O R Y

SLHS012-630

1 NO 1207 LOCAL #
2 COUNTY
ST.LOUIS COUNTY
3.LOCATION OF NEGATIVES
LINDA STOCKMANN

4 PRESENT NAME(S)

5 OTHER NAME(S)

6 SPECIFIC LOCATION
201 SMITH AVENUE
201 SMITH AVENUE

7 CITY OR TOWN
K I R K W O O D, M O

8 SITE PLAN WITH NORTH ARROW
S E E M A P

9 COORDINATES
LOT
LANG

10 SITE STRUCTURE
BUILDING X OBJECT

11 ON NAT'L REG? (YES/NO) N

12 IS IT ELIBIBLE? (YES/NO)

13 PART OF HIST DIST (YES/NO) N

14 DIST POTENT (YES/NO)

15 NAME OF ESTABLISHED DISTRICT

16 THEMATIC CATEGORY

17 DATE(S) OR PERIOD
CA 1925

18 STYLE OR DESIGN ECLECTIC
CRAFTSMAN

19 ARCHITECT OR ENGINEER

20 CONTRACTOR OR BUILDER

21 ORIGINAL USE, IF APPARENT
SINGLE FAMILY

22 PRESENT USE
SINGLE FAMILY

23 OWNERSHIP PUBLIC
PRIVATE X

24 OWNER'S NAME & ADDRESS (IF KNOWN)

25 OPEN TO PUBLIC (YES/NO) N

26 LOCAL CONTACT PERSON OR ORGANIZATION

27 OTHER SURVEYS IN WHICH INCLUDED

28 NO OF STORIES 01.5

29 BASEMENT (Y/N) Y
FULL (Y/N)

30 FOUNDATION MATERIAL
CONCRETE

31 WALL CONSTRUCTION
FRAME

32 ROOF TYPE & MATERIAL
SIDE GABLE
ASPHALT SHINGLE

33 NO. OF BAYS
FRONT 4 SIDE 2

34 WALL TREATMENT
STUCCO

35 PLAN SHAPE
IRREGULAR

36 CHANGES (EXPLAIN IN #42) ADDITION
ALTERED
MOVED

37 CONDITION
INTERIOR
EXTERIOR GOOD

38 PRESERVATION UNDERWAY? (Y/N) N

39 ENDANGERED (YES/NO) N
BY WHAT ?

40 VISIBLE FROM PUBLIC ROAD ? (YES/NO) Y

41 DISTANCE FROM AND FRONTAGE ON ROAD

P H O T O

42 FURTHER DESCRIPTION OF IMPORTANT FEATURES
S E E C O N T I N U A T I O N S H E E T

43 HISTORY AND SIGNIFICANCE
S E E C O N T I N U A T I O N S H E E T

44 DESCRIPTION OF ENVIRONMENT AND OUTBUILDINGS
S E E C O N T I N U A T I O N S H E E T

45 SOURCES OF INFORMATION
S E E C O N T I N U A T I O N S H E E T

46 PREPARED BY
LINDA STOCKMANN

47 ORGANIZATION
KIRK. LANDM. COMM.

48 DATE
6/88

49 REVISION DATE(S)

Bldg. 1207
201 Smith Avenue

This building is primarily read as a one and a half story rectangular block with side gables. There is a screened-in breezeway which projects from the rear elevation with an attached two-car garage. The roofline features moderately overhanging eaves with exposed rafter ends. A shed dormer interrupts the gable on the northeast corner of the facade. This dormer is matched by another shed dormer on the primary elevation. The primary elevation features a projecting bay. The primary entrance is on that bay. It contains a single-leaf wood panel door with four small lights across the top of the door. There is a round-arched hood which projects over this door. It is supported by decorative elbow brackets. There is a secondary entrance on this elevation. It is on the north end of the primary elevation. It contains double-leaf wood multi-light doors which are covered by aluminum storm doors. The majority of the windows on the building are double-hung wood sash with multi-lights. The home also features single-leaf wood casement windows with multi-lights. A concrete patio spans the entire primary elevation. It features a wrought iron balustrade and wrought iron stair railings. The rear elevation features a long shed dormer.

Office of Historic Preservation
P.O. Box 176
Jefferson City, MO 65102
Certified Local Government Program
Historic Inventory - Phase 3

Kirkwood, Missouri

Continuation Sheet #1207
201 Smith Avenue

43. History and Significance

Permit # not noted, 8/23/83--new garage and breezeway.

44. Description of Environment and Outbuildings

This is a moderate size open, corner lot with a number of large and/or old trees.

201

OFFICE OF HISTORIC PRESERVATION, P.O. BOX 176, JEFFERSON CITY, MISSOURI 65101

H I S T O R I C I N V E N T O R Y

SLR5018-631

1 NO 1208 LOCAL #
2 COUNTY
ST.LOUIS COUNTY
3.LOCATION OF NEGATIVES
LINDA STOCKMANN

4 PRESENT NAME(S)

5 OTHER NAME(S)

6 SPECIFIC LOCATION
205 SMITH AVENUE
205 SMITH AVENUE

7 CITY OR TOWN
K I R K W O O D, M O

8 SITE PLAN WITH NORTH ARROW

S E E M A P

9 COORDINATES
LOT
LANG

10 SITE STRUCTURE
BUILDING X OBJECT

11 ON NAT'L REG? (YES/NO) N

12 IS IT ELIBIBLE? (YES/NO)

13 PART OF HIST DIST (YES/NO) N

14 DIST POTENT (YES/NO)

15 NAME OF ESTABLISHED DISTRICT

16 THEMATIC CATEGORY

17 DATE(S) OR PERIOD
CA 1940

18 STYLE OR DESIGN ECLECTIC
BUNGALOW

19 ARCHITECT OR ENGINEER
J.G. JACKSON

20 CONTRACTOR OR BUILDER
H.J. LEDMAN

21 ORIGINAL USE, IF APPARENT
SINGLE FAMILY

22 PRESENT USE
SINGLE FAMILY

23 OWNERSHIP PUBLIC
PRIVATE X

24 OWNER'S NAME & ADDRESS (IF KNOWN)

25 OPEN TO PUBLIC (YES/NO) N

26 LOCAL CONTACT PERSON OR ORGANIZATION

27 OTHER SURVEYS IN WHICH INCLUDED

28 NO OF STORIES 01.5

29 BASEMENT (Y/N) Y
FULL (Y/N)

30 FOUNDATION MATERIAL
CONCRETE

31 WALL CONSTRUCTION
FRAME

32 ROOF TYPE & MATERIAL
SIDE GABLE
ASPHALT SHINGLE

33 NO. OF BAYS
FRONT 3 SIDE 2

34 WALL TREATMENT
STUCCO

35 PLAN SHAPE
IRREGULAR

36 CHANGES (EXPLAIN IN #42) ADDITION
ALTERED
MOVED

37 CONDITION
INTERIOR
EXTERIOR GOOD

38 PRESERVATION UNDERWAY? (Y/N) N

39 ENDANGERED (YES/NO) N
BY WHAT ?

40 VISIBLE FROM PUBLIC ROAD ? (YES/NO) Y

41 DISTANCE FROM AND FRONTAGE ON ROAD

P H O T O

42 FURTHER DESCRIPTION OF IMPORTANT FEATURES
S E E C O N T I N U A T I O N S H E E T

43 HISTORY AND SIGNIFICANCE
S E E C O N T I N U A T I O N S H E E T

44 DESCRIPTION OF ENVIRONMENT AND OUTBUILDINGS
S E E C O N T I N U A T I O N S H E E T

45 SOURCES OF INFORMATION
S E E C O N T I N U A T I O N S H E E T

46 PREPARED BY
LINDA STOCKMANN

47 ORGANIZATION
KIRK. LANDM. COMM.

48 DATE
6/88

49 REVISION DATE(S)

Bldg. 1208
205 Smith Avenue

This building is read as a one and a half story rectangular block with side gables. Typical of the bungalow plan, it features moderately overhanging eaves with exposed rafter ends, a low shed dormer on the facade and an entry porch. The entry porch has a flat roof with stylized wood posts, concrete slab floor and concrete stairs. The primary entrance is central. It contains a single-leaf multi-light wood door which is covered by a wood storm door. There is a secondary entrance on the primary elevation which features double-leaf wood multi-light doors. This entry is in the north end of that elevation. The home features both single and double-leaf wood casement windows featuring six or nine lights in each leaf. There are stained glass wood casement windows on the south elevation. There is a wood deck projecting from the rear elevation.

Office of Historic Preservation
P.O. Box 176
Jefferson City, MO 65102
Certified Local Government Program
Historic Inventory - Phase 3

Kirkwood, Missouri

Continuation Sheet #1208
205 Smith Avenue

43. History and Significance
Original owner--A.F. Heinemann--permit #4622, 4/27/40.

44. Description of Environment and Outbuildings
This is a moderate size lot with a few large and/or old trees.

OFFICE OF HISTORIC PRESERVATION, P.O. BOX 176, JEFFERSON CITY, MISSOURI 65101

H I S T O R I C I N V E N T O R Y

SLA5018-1637

1 NO 1209 LOCAL #
2 COUNTY
ST.LOUIS COUNTY
3.LOCATION OF NEGATIVES
LINDA STOCKMANN

4 PRESENT NAME(S)

5 OTHER NAME(S)

6 SPECIFIC LOCATION
209 SMITH AVENUE
209 SMITH AVENUE

7 CITY OR TOWN
K I R K W O O D, M O

8 SITE PLAN WITH NORTH ARROW
S E E M A P

9 COORDINATES
LOT
LANG

10 SITE / STRUCTURE
BUILDING X / OBJECT

11 ON NAT'L REG? (YES/NO) N

12 IS IT ELIBIBLE? (YES/NO)

13 PART OF HIST DIST (YES/NO) N

14 DIST POTENT (YES/NO)

15 NAME OF ESTABLISHED DISTRICT

16 THEMATIC CATEGORY

17 DATE(S) OR PERIOD
CA 1935

18 STYLE OR DESIGN ECLECTIC
COLONIAL REVIVAL

19 ARCHITECT OR ENGINEER

20 CONTRACTOR OR BUILDER

21 ORIGINAL USE, IF APPARENT
SINGLE FAMILY

22 PRESENT USE
SINGLE FAMILY

23 OWNERSHIP PUBLIC
PRIVATE X

24 OWNER'S NAME & ADDRESS (IF KNOWN)

25 OPEN TO PUBLIC (YES/NO) N

26 LOCAL CONTACT PERSON OR ORGANIZATION

27 OTHER SURVEYS IN WHICH INCLUDED

28 NO OF STORIES 01.5

29 BASEMENT (Y/N) Y
FULL (Y/N)

30 FOUNDATION MATERIAL
CONCRETE

31 WALL CONSTRUCTION
FRAME

32 ROOF TYPE & MATERIAL
SIDE GABLE
ASPHALT SHINGLE

33 NO. OF BAYS
FRONT 3 SIDE 4

34 WALL TREATMENT
SHIPLAP WOOD SIDING

35 PLAN SHAPE
IRREGULAR

36 CHANGES (EXPLAIN IN #42) ADDITION X
ALTERED
MOVED

37 CONDITION
INTERIOR
EXTERIOR GOOD

38 PRESERVATION UNDERWAY? (Y/N) N

39 ENDANGERED (YES/NO) N
BY WHAT ?

40 VISIBLE FROM PUBLIC ROAD ? (YES/NO) Y

41 DISTANCE FROM AND FRONTAGE ON ROAD

P H O T O

42 FURTHER DESCRIPTION OF IMPORTANT FEATURES
S E E C O N T I N U A T I O N S H E E T

43 HISTORY AND SIGNIFICANCE
S E E C O N T I N U A T I O N S H E E T

44 DESCRIPTION OF ENVIRONMENT AND OUTBUILDINGS
S E E C O N T I N U A T I O N S H E E T

45 SOURCES OF INFORMATION
S E E C O N T I N U A T I O N S H E E T

46 PREPARED BY
LINDA STOCKMANN

47 ORGANIZATION
KIRK. LANDM. COMM.

48 DATE
6/88

49 REVISION DATE(S)

Bldg. 1209
209 Smith Avenue

This building is read as a one and a half story rectangular block with side gables and a projecting garage wing on the north elevation. The rear elevation has a one and a half story extension with a shed roof that intersects with the main house roof. Projecting from this extension is a greenhouse. The Colonial Revival references include the twin facade dormers, the close rake of the roofline, the accentuated primary entrance, the multi-pane window glazing in both sash, and decorative window shutters. The primary entrance contains a single-leaf wood panel door. It is covered by an aluminum storm door. There are two small square lights at the top of the door. The door is flanked by fluted wood pilasters with stylized wood caps and a wood entablature. The windows are double-hung wood sash with six over six light configurations. They have decorative wood surrounds and wood lug sills. The windows on the first level of the primary elevation feature wood shutters. There are wood plant boxes in place beneath those windows. The eaves slightly project on the primary and rear elevations. The garage wing features a hipped roof with a secondary front-facing gable. It is a one-car garage.

Office of Historic Preservation
P.O. Box 176
Jefferson City, MO 65102
Certified Local Government Program
Historic Inventory - Phase 3

Kirkwood, Missouri

Continuation Sheet #1209
209 Smith Avenue

43. History and Significance

1. Permit #24M530561, 3/22/82--enclose breezeway.
2. Permit # not noted, 5/13/82--room addition.

44. Description of Environment and Outbuildings

This is a moderate size lot. The rear yard is enclosed by a five (5) ft. wooden provacy fence. There are a number of large and/or old trees.

OFFICE OF HISTORIC PRESERVATION, P.O. BOX 176, JEFFERSON CITY, MISSOURI 65101
H I S T O R I C I N V E N T O R Y

SLNRCM-623

1 NO 1216 LOCAL #
2 COUNTY
ST.LOUIS COUNTY
3.LOCATION OF NEGATIVES
LINDA STOCKMANN

4 PRESENT NAME(S)

5 OTHER NAME(S)

6 SPECIFIC LOCATION
216 SMITH AVENUE
216 SMITH AVENUE

7 CITY OR TOWN
K I R K W O O D, M O

8 SITE PLAN WITH NORTH ARROW
S E E M A P

9 COORDINATES
LOT
LANG

10 SITE / STRUCTURE
BUILDING X / OBJECT

11 ON NAT'L REG? (YES/NO) N

12 IS IT ELIBIBLE? (YES/NO)

13 PART OF HIST DIST (YES/NO) N

14 DIST POTENT (YES/NO)

15 NAME OF ESTABLISHED DISTRICT

16 THEMATIC CATEGORY

17 DATE(S) OR PERIOD
CA 1935

18 STYLE OR DESIGN ECLECTIC
COLONIAL REVIVAL

19 ARCHITECT OR ENGINEER

20 CONTRACTOR OR BUILDER

21 ORIGINAL USE, IF APPARENT
SINGLE FAMILY

22 PRESENT USE
SINGLE FAMILY

23 OWNERSHIP PUBLIC
PRIVATE X

24 OWNER'S NAME & ADDRESS (IF KNOWN)

25 OPEN TO PUBLIC (YES/NO) N

26 LOCAL CONTACT PERSON OR ORGANIZATION

27 OTHER SURVEYS IN WHICH INCLUDED

28 NO OF STORIES 01.5

29 BASEMENT (Y/N) Y
FULL (Y/N)

30 FOUNDATION MATERIAL
CONCRETE BLOCK

31 WALL CONSTRUCTION
MASONRY

32 ROOF TYPE & MATERIAL
SIDE GABLE
ASPHALT SHINGLE

33 NO. OF BAYS
FRONT 3 SIDE 3

34 WALL TREATMENT
RED BRICK

35 PLAN SHAPE
RETANGULAR

36 CHANGES (EXPLAIN IN #42) ADDITION / ALTERED / MOVED

37 CONDITION
INTERIOR
EXTERIOR EXCELLENT

38 PRESERVATION UNDERWAY? (Y/N) N

39 ENDANGERED (YES/NO) N
BY WHAT ?

40 VISIBLE FROM PUBLIC ROAD ?
(YES/NO) Y

41 DISTANCE FROM AND FRONTAGE ON ROAD

42 FURTHER DESCRIPTION OF IMPORTANT FEATURES
S E E C O N T I N U A T I O N S H E E T

43 HISTORY AND SIGNIFICANCE
S E E C O N T I N U A T I O N S H E E T

44 DESCRIPTION OF ENVIRONMENT AND OUTBUILDINGS
S E E C O N T I N U A T I O N S H E E T

45 SOURCES OF INFORMATION
S E E C O N T I N U A T I O N S H E E T

P H O T O

46 PREPARED BY
LINDA STOCKMANN

47 ORGANIZATION
KIRK. LANDM. COMM.

48 DATE
6/88

49 REVISION DATE(S)

Bldg. 1216
216 Smith Avenue

This building is primarily read as a one and a half story rectangular block of the Cape Cod plan. It has side gables with close rake & eaves. The Colonial Revival references include its central accentuated facade entrance, its multi-pane window glazing in both sash, its decorative shutters and its symetrical facade presentation. The primary entrance contains a single-leaf Colonial-style wood door which is covered by an aluminum storm door. It is flanked by fluted wood pilasters and topped by a wood entablature. There is an aluminum awning in place over this door. This entry is accessed by a concrete stoop and stairs with wrought iron railings. The windows are double-hung wood sash with six over six light configurations. They feature brick soldier-course sills which have been painted white. There is a projecting room on the southeast corner at the rear of the building. The area of the gable is clad in wide wood horizontal lap siding.

Office of Historic Preservation
P.O. Box 176
Jefferson City, MO 65102
Certified Local Government Program
Historic Inventory - Phase 3

Kirkwood, Missouri

Continuation Sheet #1216
216 Smith Avenue

43. History and Significance

44. Description of Environment and Outbuildings

This is a moderate size lot with a few large and/or old trees. There is a detached one (1) car frame garage on the NE corner of the lot.

OFFICE OF HISTORIC PRESERVATION, P.O. BOX 176, JEFFERSON CITY, MISSOURI 65101

H I S T O R I C I N V E N T O R Y

SLF5017-634

1 NO 1210 LOCAL #
2 COUNTY
ST.LOUIS COUNTY
3.LOCATION OF NEGATIVES
LINDA STOCKMANN

4 PRESENT NAME(S)

5 OTHER NAME(S)

6 SPECIFIC LOCATION
219 SMITH AVENUE
219 SMITH AVENUE

7 CITY OR TOWN
K I R K W O O D, M O

8 SITE PLAN WITH NORTH ARROW

S E E M A P

9 COORDINATES
LOT
LANG

10 SITE STRUCTURE
BUILDING X OBJECT

11 ON NAT'L REG? (YES/NO) N

12 IS IT ELIBIBLE? (YES/NO)

13 PART OF HIST DIST (YES/NO) N

14 DIST POTENT (YES/NO)

15 NAME OF ESTABLISHED DISTRICT

16 THEMATIC CATEGORY

17 DATE(S) OR PERIOD
CA 1925

18 STYLE OR DESIGN ECLECTIC
BUNGALOW

19 ARCHITECT OR ENGINEER

20 CONTRACTOR OR BUILDER

21 ORIGINAL USE, IF APPARENT
SINGLE FAMILY

22 PRESENT USE
SINGLE FAMILY

23 OWNERSHIP PUBLIC
PRIVATE X

24 OWNER'S NAME & ADDRESS (IF KNOWN)

25 OPEN TO PUBLIC (YES/NO) N

26 LOCAL CONTACT PERSON OR ORGANIZATION

27 OTHER SURVEYS IN WHICH INCLUDED

28 NO OF STORIES 01.5

29 BASEMENT (Y/N) Y
FULL (Y/N)

30 FOUNDATION MATERIAL
CONCRETE

31 WALL CONSTRUCTION
FRAME

32 ROOF TYPE & MATERIAL
SIDE GABLE
ASPHALT SHINGLE

33 NO. OF BAYS
FRONT 3 SIDE 3

34 WALL TREATMENT
WOOD HORIZONTAL
LAP SIDING

35 PLAN SHAPE
IRREGULAR

36 CHANGES (EXPLAIN IN #42) ADDITION
ALTERED
MOVED

37 CONDITION
INTERIOR
EXTERIOR GOOD

38 PRESERVATION UNDERWAY? (Y/N) N

39 ENDANGERED (YES/NO) N
BY WHAT ?

40 VISIBLE FROM PUBLIC ROAD ? (YES/NO) Y

41 DISTANCE FROM AND FRONTAGE ON ROAD

P H O T O

42 FURTHER DESCRIPTION OF IMPORTANT FEATURES
S E E C O N T I N U A T I O N S H E E T

43 HISTORY AND SIGNIFICANCE
S E E C O N T I N U A T I O N S H E E T

44 DESCRIPTION OF ENVIRONMENT AND OUTBUILDINGS
S E E C O N T I N U A T I O N S H E E T

45 SOURCES OF INFORMATION
S E E C O N T I N U A T I O N S H E E T

46 PREPARED BY
LINDA STOCKMANN

47 ORGANIZATION
KIRK. LANDM. COMM.

48 DATE
6/88

49 REVISION DATE(S)

Bldg. 1210
219 Smith Avenue

This building is primarily read as a one and a half rectangular block with side gables. The roofline features moderately overhanging eaves. The primary entrance contains a single-leaf multi-light wood door which is covered by an aluminum screen door. There is a small projecting entry porch with a gabled roof. This roof, as well as the main house roof, features plain wood barge-boards. The entry porch has narrow Tuscan style wood columns. The primary elevation features two secondary entrances. Both of these entrances contains double-leaf wood multi light doors. These entrances have been permanently closed-off by wood storm windows. The remainder of the windows on the house are double-hung wood sash windows with six-over-six light configurations. The home features a wood deck. This deck projects from the rear elevation.

Office of Historic Preservation
P.O. Box 176
Jefferson City, MO 65102
Certified Local Government Program
Historic Inventory - Phase 3

Kirkwood, Missouri

Continuation Sheet #1210
219 Smith Avenue

43. History and Significance

Permit log notation #1304, 3/21/28--F.J. Wichenden--garage.

44. Description of Environment and Outbuildings

This is a moderate size lot. There is a detached one (1) car frame garage on the NW corner of the lot. The rear yard is enclosed by a chainlink fence.

OFFICE OF HISTORIC PRESERVATION, P.O. BOX 176, JEFFERSON CITY, MISSOURI 65101

HISTORIC INVENTORY

SL-AS-018-635

1 NO 1211 LOCAL #
2 COUNTY
ST.LOUIS COUNTY
3.LOCATION OF NEGATIVES
LINDA STOCKMANN

4 PRESENT NAME(S)

5 OTHER NAME(S)

6 SPECIFIC LOCATION
221 SMITH AVENUE
221 SMITH AVENUE

7 CITY OR TOWN
KIRKWOOD, MO

8 SITE PLAN WITH NORTH ARROW

SEE MAP

9 COORDINATES
LOT
LANG

10 SITE X / STRUCTURE
BUILDING X / OBJECT

11 ON NAT'L REG? (YES/NO) N

12 IS IT ELIGIBLE? (YES/NO)

13 PART OF HIST DIST (YES/NO) N

14 DIST POTENT (YES/NO)

15 NAME OF ESTABLISHED DISTRICT

16 THEMATIC CATEGORY

17 DATE(S) OR PERIOD
CA 1925

18 STYLE OR DESIGN ECLECTIC
CRAFTSMAN

19 ARCHITECT OR ENGINEER

20 CONTRACTOR OR BUILDER

21 ORIGINAL USE, IF APPARENT
SINGLE FAMILY

22 PRESENT USE
SINGLE FAMILY

23 OWNERSHIP PUBLIC / PRIVATE X

24 OWNER'S NAME & ADDRESS (IF KNOWN)

25 OPEN TO PUBLIC (YES/NO) N

26 LOCAL CONTACT PERSON OR ORGANIZATION

27 OTHER SURVEYS IN WHICH INCLUDED

28 NO OF STORIES 01.5

29 BASEMENT (Y/N) Y
FULL (Y/N)

30 FOUNDATION MATERIAL
CONCRETE

31 WALL CONSTRUCTION
FRAME

32 ROOF TYPE & MATERIAL
SIDE GABLE
ASPHALT SHINGLE

33 NO. OF BAYS
FRONT 3 SIDE 2

34 WALL TREATMENT
STUCCO

35 PLAN SHAPE
IRREGULAR

36 CHANGES (EXPLAIN IN #42) ADDITION X / ALTERED / MOVED

37 CONDITION
INTERIOR
EXTERIOR GOOD

38 PRESERVATION UNDERWAY? (Y/N) N

39 ENDANGERED (YES/NO) N
BY WHAT ?

40 VISIBLE FROM PUBLIC ROAD ? (YES/NO) Y

41 DISTANCE FROM AND FRONTAGE ON ROAD

42 FURTHER DESCRIPTION OF IMPORTANT FEATURES
SEE CONTINUATION SHEET

43 HISTORY AND SIGNIFICANCE
SEE CONTINUATION SHEET

44 DESCRIPTION OF ENVIRONMENT AND OUTBUILDINGS
SEE CONTINUATION SHEET

45 SOURCES OF INFORMATION
SEE CONTINUATION SHEET

PHOTO

46 PREPARED BY
LINDA STOCKMANN

47 ORGANIZATION
KIRK. LANDM. COMM.

48 DATE
5/88

49 REVISION DATE(S)

Bldg. 1211
231 Smith Avenue

This building is primarily read as a one and a half story rectangular block with side gables. There is a one-story room addition projecting from the rear elevation with a basement level garage and a deck which extends beyond that. The roofline features moderately overhanging eaves. The primary elevation features a corner porch on the south half of that elevation. This porch has a flat roof and stylized wood posts. There is a secondary entrance which opens out onto this porch. It contains double-leaf multi-light wood doors which are covered by wood screen doors. The primary entrance is on a projecting bay with a gabled roof. This entrance features a single-leaf wood multi-light door. It is topped by a round-arched projecting hood with voluted brackets. Flanking the door are molded wood pilasters. The windows of the building are double-hung wood sash with multi-lights in both sash. Some of the windows feature decorative wood shutters.

Office of Historic Preservation
P.O. Box 176
Jefferson City, MO 65102
Certified Local Government Program
Historic Inventory - Phase 3

Kirkwood, Missouri

Continuation Sheet #1211
221 Smith Avenue

43. History and Significance
Permit #00167, 8/19/49--one (1) car concrete block garage (raised).

44. Description of Environment and Outbuildings
This is a moderate size lot with a few trees.

OFFICE OF HISTORIC PRESERVATION, P.O. BOX 176, JEFFERSON CITY, MISSOURI 65101

H I S T O R I C I N V E N T O R Y

SLASO12-10216

1 NO 1215 LOCAL #
2 COUNTY
ST.LOUIS COUNTY
3.LOCATION OF NEGATIVES
LINDA STOCKMANN

4 PRESENT NAME(S)

5 OTHER NAME(S)

6 SPECIFIC LOCATION
222 SMITH AVENUE
222 SMITH AVENUE

7 CITY OR TOWN
K I R K W O O D, M O

8 SITE PLAN WITH NORTH ARROW

S E E M A P

9 COORDINATES
LOT
LANG

10 SITE STRUCTURE
BUILDING X OBJECT

11 ON NAT'L REG? (YES/NO) N

12 IS IT ELIBIBLE? (YES/NO)

13 PART OF HIST DIST (YES/NO) N

14 DIST POTENT (YES/NO)

15 NAME OF ESTABLISHED DISTRICT

16 THEMATIC CATEGORY

17 DATE(S) OR PERIOD
CA 1935

18 STYLE OR DESIGN ECLECTIC
COLONIAL REVIVAL

19 ARCHITECT OR ENGINEER

20 CONTRACTOR OR BUILDER

21 ORIGINAL USE, IF APPARENT
SINGLE FAMILY

22 PRESENT USE
SINGLE FAMILY

23 OWNERSHIP PUBLIC
PRIVATE X

24 OWNER'S NAME & ADDRESS (IF KNOWN)

25 OPEN TO PUBLIC (YES/NO) N

26 LOCAL CONTACT PERSON OR ORGANIZATION

27 OTHER SURVEYS IN WHICH INCLUDED

28 NO OF STORIES 01.5

29 BASEMENT (Y/N) Y
FULL (Y/N)

30 FOUNDATION MATERIAL
CONCRETE

31 WALL CONSTRUCTION
FRAME

32 ROOF TYPE & MATERIAL
SIDE GABLE
ASPHALT SHINGLE

33 NO. OF BAYS
FRONT 3 SIDE 3

34 WALL TREATMENT
ALUMIUN WIDE LAP SIDING

35 PLAN SHAPE
IRREGULAR

36 CHANGES (EXPLAIN IN #42) ADDITION
ALTERED
MOVED

37 CONDITION
INTERIOR
EXTERIOR EXCELLENT

38 PRESERVATION UNDERWAY? (Y/N) N

39 ENDANGERED (YES/NO) N
BY WHAT ?

40 VISIBLE FROM PUBLIC ROAD ?
(YES/NO) Y

41 DISTANCE FROM AND FRONTAGE ON ROAD

P H O T O

42 FURTHER DESCRIPTION OF IMPORTANT FEATURES
S E E C O N T I N U A T I O N S H E E T

43 HISTORY AND SIGNIFICANCE
S E E C O N T I N U A T I O N S H E E T

44 DESCRIPTION OF ENVIRONMENT AND OUTBUILDINGS
S E E C O N T I N U A T I O N S H E E T

45 SOURCES OF INFORMATION
S E E C O N T I N U A T I O N S H E E T

46 PREPARED BY
LINDA STOCKMANN

47 ORGANIZATION
KIRK. LANDM. COMM.

48 DATE
6/88

49 REVISION DATE(S)

Bldg. 1215
222 Smith Avenue

This building is primarily read as a one and a half story rectangular block with side gables. The roofline features close rake & eaves. The Colonial Revival references include its twin facade gabled dormers, its central facade entrance, its multi-pane glazing in both upper and lower sash, its window shutters and its symmetrical facade presentation. This house is basically of the Cape Cod plan. It features a small projecting bay on the south elevation and a projecting screened-in porch on the rear elevation. The primary entrance contains a single-leaf wood panel door with four small lights across the top. It is covered by an aluminum storm door. It features molded wood surrounds with a wood entablature. The windows are double-hung wood sash with wide wood surrounds and narrow wood lug sills. The gables feature returns, and there is a dormered connection between the twin facade dormers.

Office of Historic Preservation
P.O. Box 176
Jefferson City, MO 65102
Certified Local Government Program
Historic Inventory - Phase 3

Kirkwood, Missouri

Continuation Sheet #1215
222 Smith Avenue

43. History and Significance

44. Description of Environment and Outbuildings

This is a moderate size lot with considerable elevation. There is a detached one (1) car frame garage on the NE corner of the lot. The rear yard is enclosed by a chain link fence.

OFFICE OF HISTORIC PRESERVATION, P.O. BOX 176, JEFFERSON CITY, MISSOURI 65101

H I S T O R I C I N V E N T O R Y

1 NO 1212 LOCAL #
2 COUNTY
ST.LOUIS COUNTY
3.LOCATION OF NEGATIVES
LINDA STOCKMANN

4 PRESENT NAME(S)

5 OTHER NAME(S)

6 SPECIFIC LOCATION
223 SMITH AVENUE
223 SMITH AVENUE

7 CITY OR TOWN
K I R K W O O D, M O

8 SITE PLAN WITH NORTH ARROW
S E E M A P

9 COORDINATES
LOT
LANG

10 SITE STRUCTURE
BUILDING X OBJECT

11 ON NAT'L REG? (YES/NO) N

12 IS IT ELIBIBLE? (YES/NO)

13 PART OF HIST DIST (YES/NO) N

14 DIST POTENT (YES/NO)

15 NAME OF ESTABLISHED DISTRICT

16 THEMATIC CATEGORY

17 DATE(S) OR PERIOD
CA 1925

18 STYLE OR DESIGN ECLECTIC
BUNGALOW

19 ARCHITECT OR ENGINEER

20 CONTRACTOR OR BUILDER

21 ORIGINAL USE, IF APPARENT
SINGLE FAMILY

22 PRESENT USE
SINGLE FAMILY

23 OWNERSHIP PUBLIC
PRIVATE X

24 OWNER'S NAME & ADDRESS (IF KNOWN)

25 OPEN TO PUBLIC (YES/NO) N

26 LOCAL CONTACT PERSON OR ORGANIZATION

27 OTHER SURVEYS IN WHICH INCLUDED

28 NO OF STORIES 01.0

29 BASEMENT (Y/N) Y
FULL (Y/N)

30 FOUNDATION MATERIAL
CONCRETE

31 WALL CONSTRUCTION
FRAME

32 ROOF TYPE & MATERIAL
FRONT GABLE
ASPHALT SHINGLE

33 NO. OF BAYS
FRONT 3 SIDE 3

34 WALL TREATMENT
WOOD HORIZONTAL
LAP SIDING

35 PLAN SHAPE
IRREGULAR

36 CHANGES (EXPLAIN IN #42) ADDITION
ALTERED
MOVED

37 CONDITION
INTERIOR
EXTERIOR FAIR

38 PRESERVATION UNDERWAY? (Y/N) N

39 ENDANGERED (YES/NO) N
BY WHAT ?

40 VISIBLE FROM PUBLIC ROAD ? (YES/NO) Y

41 DISTANCE FROM AND FRONTAGE ON ROAD

42 FURTHER DESCRIPTION OF IMPORTANT FEATURES
S E E C O N T I N U A T I O N S H E E T

43 HISTORY AND SIGNIFICANCE
S E E C O N T I N U A T I O N S H E E T

44 DESCRIPTION OF ENVIRONMENT AND OUTBUILDINGS
S E E C O N T I N U A T I O N S H E E T

45 SOURCES OF INFORMATION
S E E C O N T I N U A T I O N S H E E T

P H O T O

46 PREPARED BY
LINDA STOCKMANN

47 ORGANIZATION
KIRK. LANDM. COMM.

48 DATE
6/88

49 REVISION DATE(S)

Bldg. 1212
223 Smith Avenue

This building is primarily read as a one story rectangular block with front facing gables. It features moderately overhanging eaves with exposed rafter ends. The gable ends also feature decorative wood barge-boards. There is a full width facade porch which has a gabled roof. This roof is supported by Tuscan style wood columns which rest on a wood floor. There is a plain wood balustrade on the south end of this porch only. The primary entrance is central. It contains a single-leaf wood door with eight lights in the upper one third of the door. It is covered by an aluminum storm door. The windows are double-hung wood sash with six-over-one light configurations. They feature wide surrounds, narrow wood lug sills and simple wood entablatures. There is an open frame porch which projects from the rear elevation.

Office of Historic Preservation
P.O. Box 176
Jefferson City, MO 65102
Certified Local Government Program
Historic Inventory - Phase 3

Kirkwood, Missouri

Continuation Sheet #1212
223 Smith Avenue

43. History and Significance

44. Description of Environment and Outbuildings

This is a moderate size lot. There is a detached one (1) car frame garage on the SW corner of the lot.

OFFICE OF HISTORIC PRESERVATION, P.O. BOX 176, JEFFERSON CITY, MISSOURI 65101

H I S T O R I C I N V E N T O R Y

SLPSO7-187

1 NO 1213 LOCAL #
2 COUNTY
ST.LOUIS COUNTY
3.LOCATION OF NEGATIVES
LINDA STOCKMANN

4 PRESENT NAME(S)

5 OTHER NAME(S)

6 SPECIFIC LOCATION
227 SMITH AVENUE
227 SMITH AVENUE

7 CITY OR TOWN
K I R K W O O D, M O

8 SITE PLAN WITH NORTH ARROW
S E E M A P

9 COORDINATES
LOT
LANG

10 SITE STRUCTURE
BUILDING X OBJECT

11 ON NAT'L REG? (YES/NO) N

12 IS IT ELIBIBLE? (YES/NO)

13 PART OF HIST DIST (YES/NO) N

14 DIST POTENT (YES/NO)

15 NAME OF ESTABLISHED DISTRICT

16 THEMATIC CATEGORY

17 DATE(S) OR PERIOD
CA 1925

18 STYLE OR DESIGN ECLECTIC
BUNGALOW

19 ARCHITECT OR ENGINEER

20 CONTRACTOR OR BUILDER

21 ORIGINAL USE, IF APPARENT
SINGLE FAMILY

22 PRESENT USE
SINGLE FAMILY

23 OWNERSHIP PUBLIC
PRIVATE X

24 OWNER'S NAME & ADDRESS (IF KNOWN)
WILLIAM HAYES

25 OPEN TO PUBLIC (YES/NO) N

26 LOCAL CONTACT PERSON OR ORGANIZATION

27 OTHER SURVEYS IN WHICH INCLUDED

28 NO OF STORIES 01.5

29 BASEMENT (Y/N) Y
FULL (Y/N)

30 FOUNDATION MATERIAL
CONCRETE

31 WALL CONSTRUCTION
FRAME

32 ROOF TYPE & MATERIAL
SIDE GABLE
ASPHALT SHINGLE

33 NO. OF BAYS
FRONT 3 SIDE 3

34 WALL TREATMENT
STUCCO

35 PLAN SHAPE
RETANGULAR

36 CHANGES (EXPLAIN IN #42) ADDITION
ALTERED
MOVED

37 CONDITION
INTERIOR
EXTERIOR GOOD

38 PRESERVATION UNDERWAY? (Y/N) N

39 ENDANGERED (YES/NO) N
BY WHAT ?

40 VISIBLE FROM PUBLIC ROAD ? (YES/NO) Y

41 DISTANCE FROM AND FRONTAGE ON ROAD

P H O T O

42 FURTHER DESCRIPTION OF IMPORTANT FEATURES
S E E C O N T I N U A T I O N S H E E T

43 HISTORY AND SIGNIFICANCE
S E E C O N T I N U A T I O N S H E E T

44 DESCRIPTION OF ENVIRONMENT AND OUTBUILDINGS
S E E C O N T I N U A T I O N S H E E T

45 SOURCES OF INFORMATION
S E E C O N T I N U A T I O N S H E E T

46 PREPARED BY
LINDA STOCKMANN

47 ORGANIZATION
KIRK. LANDM. COMM.

48 DATE
6/88

49 REVISION DATE(S)

Bldg. 1213
227 Smith Avenue

This building is primarily read as a one and a half story rectangular block with side gables. Typical of the bungalow plan, it features widely overhanging eaves, plain barge-boards and exposed rafter ends. There is a long shed dormer on the primary elevation. The primary entrance is central. It contains a single-leaf multi-leaf wood door covered by an aluminum storm door flanked by fluted wood pilasters and topped by a plain wood entablature. The windows are double-hung wood sash on the first level. They feature multi-lights in both sash in an uneven break. These windows have plain wood surrounds, narrow wood lug sills and, on the primary elevation, they have decorative louvered shutters. The facade dormer windows are double-leaf multi light wood casement windows. There is a small open-frame entry porch which projects from the rear of this building.

Office of Historic Preservation
P.O. Box 176
Jefferson City, MO 65102
Certified Local Government Program
Historic Inventory - Phase 3

Kirkwood, Missouri

Continuation Sheet #1213
227 Smith Avenue

43. History and Significance

1. Permit log notation #323, 8/23/23 or 33--garage--owner Bert E. Jarrell.
2. Permit #24M530431, 4/13/77--replace concrete porch and walk and widen entrance.

44. Description of Environment and Outbuildings

This is a moderate size lot.

OFFICE OF HISTORIC PRESERVATION, P.O. BOX 176, JEFFERSON CITY, MISSOURI 65101
H I S T O R I C I N V E N T O R Y

1 NO 1214 LOCAL #
2 COUNTY
ST.LOUIS COUNTY
3.LOCATION OF NEGATIVES
LINDA STOCKMANN

4 PRESENT NAME(S)

5 OTHER NAME(S)

6 SPECIFIC LOCATION
305 SMITH AVENUE
305 SMITH AVENUE

7 CITY OR TOWN
K I R K W O O D, M O

8 SITE PLAN WITH NORTH ARROW
S E E M A P

9 COORDINATES
LOT
LANG

10 SITE / STRUCTURE
BUILDING X / OBJECT

11 ON NAT'L REG? (YES/NO) N

12 IS IT ELIBIBLE? (YES/NO)

13 PART OF HIST DIST (YES/NO) N

14 DIST POTENT (YES/NO)

15 NAME OF ESTABLISHED DISTRICT

16 THEMATIC CATEGORY

17 DATE(S) OR PERIOD
CA 1925

18 STYLE OR DESIGN ECLECTIC
CRAFTSMAN

19 ARCHITECT OR ENGINEER

20 CONTRACTOR OR BUILDER

21 ORIGINAL USE, IF APPARENT
SINGLE FAMILY

22 PRESENT USE
SINGLE FAMILY

23 OWNERSHIP PUBLIC
PRIVATE X

24 OWNER'S NAME & ADDRESS (IF KNOWN)

25 OPEN TO PUBLIC (YES/NO) N

26 LOCAL CONTACT PERSON OR ORGANIZATION

27 OTHER SURVEYS IN WHICH INCLUDED

28 NO OF STORIES 01.5

29 BASEMENT (Y/N)
FULL (Y/N)

30 FOUNDATION MATERIAL
STONE

31 WALL CONSTRUCTION
FRAME

32 ROOF TYPE & MATERIAL
SIDE GABLE
ASPHALT SHINGLE

33 NO. OF BAYS
FRONT 4 SIDE 2

34 WALL TREATMENT
BRICK
STUCCO & HALF TIMBER

35 PLAN SHAPE
IRREGULAR

36 CHANGES (EXPLAIN IN #42) ADDITION X
ALTERED
MOVED

37 CONDITION
INTERIOR
EXTERIOR GOOD

38 PRESERVATION UNDERWAY? (Y/N) N

39 ENDANGERED (YES/NO) N
BY WHAT ?

40 VISIBLE FROM PUBLIC ROAD ? (YES/NO) Y

41 DISTANCE FROM AND FRONTAGE ON ROAD

P H O T O

42 FURTHER DESCRIPTION OF IMPORTANT FEATURES
S E E C O N T I N U A T I O N S H E E T

43 HISTORY AND SIGNIFICANCE
S E E C O N T I N U A T I O N S H E E T

44 DESCRIPTION OF ENVIRONMENT AND OUTBUILDINGS
S E E C O N T I N U A T I O N S H E E T

45 SOURCES OF INFORMATION
S E E C O N T I N U A T I O N S H E E T

46 PREPARED BY
LINDA STOCKMANN

47 ORGANIZATION
KIRK. LANDM. COMM.

48 DATE
6/88

49 REVISION DATE(S)

Bldg. 1314
305 Smith Avenue

This building is primarily read as a one and a half story rectangular block with side gables. The primary elevation features twin shed dormers and a projecting bay on the southeast corner of that elevation. There is an entry porch which spans this projecting bay. This porch features a shed roof with fluted wood columns. The primary elevation is on this projection. It contains a single-leaf flush wood door which is covered by an aluminum storm door. The majority of the windows on the first level are double-hung wood sash windows with six-over-six light configurations. They have brick soldier-course sills. The dormer windows on the primary elevation are single-leaf wood casement windows. Each leaf contains six lights. There appears to be an interior double-hung metal sash window with one over one light configurations on these dormers. The home also features double-hung wood sash windows with one-over-one light configurations. There is a secondary entrance on the primary elevation which contains double leaf multi-light wood doors covered by wood storm doors. There is an shallow room extension on the rear elevation of this building. The roofline features a slightly projecting boxed cornice which is covered with aluminum. The first level is distinguished from the second level by wall-cladding. On the first level, brick veneer has been used. On the second level, stucco and half-timbering has been used.

Office of Historic Preservation
P.O. Box 176
Jefferson City, MO 65102
Certified Local Government Program
Historic Inventory - Phase 3

Kirkwood, Missouri

Continuation Sheet #1214
305 Smith Avenue

43. History and Significance

1. permit #01667, -1/3/51--two (2) car concrete bloack garage--owner, M. Kaprivica.
2. Permit #24M530422, 8/2/76--porch.

44. Description of Environment and Outbuildings

This is a large wedge-shaped lot with several large and/or old trees.

505

OFFICE OF HISTORIC PRESERVATION, P.O. BOX 176, JEFFERSON CITY, MISSOURI 65101

HISTORIC INVENTORY

1 NC 1748 LOCAL #
2 COUNTY

3. LOCATION OF NEGATIVES
LINDA STOCKMAN

4 PRESENT NAME(S)
WILLIAM V. BYARS HOUSE

5 OTHER NAME(S)
ISAAC WARRIN-DAWSON

6 SPECIFIC LOCATION
425 N. TAYLOR

7 CITY OR TOWN
KIRKWOOD, MO

8 SITE PLAN WITH NORTH ARROW
SEE MAP

9 COORDINATES
LOT
LANG

10 SITE BUILDING X STRUCTURE OBJECT

11 ON NAT'L REG? (YES/NO) N

12 IS IT ELIBIBLE? (YES/NO)

13 PART OF HIST DIST (YES/NO) N

14 DIST POTENT (YES/NO)

15 NAME OF ESTABLISHED DISTRICT

16 THEMATIC CATEGORY

17 DATE(S) OR PERIOD
CA 1865

18 STYLE OR DESIGN NATIONAL FOLK

19 ARCHITECT OR ENGINEER

20 CONTRACTOR OR BUILDER

21 ORIGINAL USE, IF APPARENT
SINGLE FAMILY RESIDENCE

22 PRESENT USE
SINGLE FAMILY RESIDENCE

23 OWNERSHIP PUBLIC
PRIVATE X

24 OWNER'S NAME & ADDRESS (IF KNOWN)

25 OPEN TO PUBLIC (YES/NO) N

26 LOCAL CONTACT PERSON OR ORGANIZATION

27 OTHER SURVEYS IN WHICH INCLUDED
DESIGNATED LOCAL LANDMARK

28 NO OF STORIES 02.0

29 BASEMENT (Y/N) Y
FULL (Y/N) Y

30 FOUNDATION MATERIAL
STONE

31 WALL CONSTRUCTION
FRAME

32 ROOF TYPE & MATERIAL
TRI-GABLE
GABLE

33 NO. OF BAYS
FRONT 3 SIDE 3

34 WALL TREATMENT
WOOD HORIZONTAL LAP SIDING

35 PLAN SHAPE
IRREGULAR

36 CHANGES (EXPLAIN IN #42) ADDITION ALTERED MOVED

37 CONDITION
INTERIOR
EXTERIOR FAIR

38 PRESERVATION UNDERWAY? (Y/N) N

39 ENDANGERED (YES/NO) N
BY WHAT ?

40 VISIBLE FROM PUBLIC ROAD ? (YES/NO) Y

41 DISTANCE FROM AND FRONTAGE ON ROAD

42 FURTHER DESCRIPTION OF IMPORTANT FEATURES
SEE CONTINUATION SHEET

43 HISTORY AND SIGNIFICANCE
SEE CONTINUATION SHEET

44 DESCRIPTION OF ENVIRONMENT AND OUTBUILDINGS
SEE CONTINUATION SHEET

45 SOURCES OF INFORMATION
SEE CONTINUATION SHEET

PHOTO

46 PREPARED BY
LINDA STOCKMAN

47 ORGANIZATION
KIRKWOOD LANDM COMM.

48 DATE
05/88

49 REVISION DATE(S)

748

425 N. Taylor

This building is of the front-facing-gable-plus-side-wing plan. It is a two story structure. It features a projecting boxed cornice with a plain frieze along the roof-line. There is an addition projecting from the rear of the side wing at the intersection of the front-facing gable and side wing and there is also a subsequent addition projecting from that addition. The windows on the original home are double-hung wood sash with six over six light configurations. They feature wide surrounds with plain entablatures and narrow wood lug sills. There is a three sided bay projecting on the front-facing gabled wing. The windows of that bay feature one over one light configurations. Several of the windows have decorative wood shutters. The home also features an entry porch which is located at the intersection of the front-facing gable and side wing. It wraps around the side wing and features stylized wood posts and a wood floor with wood stairs. There are trellises attached to the porch. The primary entry contains a single-leaf wood door with three long vertical full-length lights. This door is covered by a wood storm door and topped by a wood transom divided into two lights.

Office of Historic Preservation
P. O. Box 176
Jefferson City, Missouri 65102
CERTIFIED LOCAL GOVERNMENT PROGRAM
HISTORIC INVENTORY - PHASE 3

KIRKWOOD, MISSOURI

Continuation Sheet 425 N. Taylor

43. History and Significance

The house was built in 1865 by Isaac S. Warren and his Wife, Anna, on property originally part of a 153 acre U.S. land grant to James and Mary Ann Holmes (ca.1830). In 1887 William V. Byars bought the house and moved his wife and 5 daughters to Kirkwood from their home on Doman Street in St. Louis. According to June Dahl's A History of Kirkwood: 1851-1965 William Byars was considered by his contemporaries as one of the most able journalists of his day. He was associated as an editorial writer or special cxontributor to every major newspaper in St. Louis. At times he had three or four articles in one issue of a newspaper, each written under a different pen name. His pseudonyms include: Augustine Warner, Felding Lewis, Horace Flack, Carlyle Spencer, The Lay Preacher, Johnson Crawford, Haywood Lauderdale, Andrew Duncan and The Old Bookman.

He died on June 21, 1938. <Dahl, p.319-320>

*, ***

44. Description of Environment and Outbuildings.

This is a large lot with several trees. There is a detached frame storage structure in the rear yard.

OFFICE OF HISTORIC PRESERVATION, P.O. BOX 176, JEFFERSON CITY, MISSOURI 65101

H I S T O R I C I N V E N T O R Y

SLASO-2-64

1 NC 1745 LOCAL #
2 COUNTY
ST. LOUIS
3. LOCATION OF NEGATIVES
LINDA STOCKMAN

4 PRESENT NAME(S)
KINSELLA - CURCTTO HOUSE

5 OTHER NAME(S)

6 SPECIFIC LOCATION
745 N. TAYLOR

7 CITY OR TOWN
K I R K W O O D, M O

8 SITE PLAN WITH NORTH ARROW

S E E M A P

9 COORDINATES
LOT
LANG

10 SITE / STRUCTURE
BUILDING X / OBJECT

11 ON NAT'L REG? (YES/NO) N

12 IS IT ELIBIBLE? (YES/NO)

13 PART OF HIST DIST (YES/NO) N

14 DIST PCTENT (YES/NO)

15 NAME OF ESTABLISHED DISTRICT

16 THEMATIC CATEGORY

17 DATE(S) OR PERIOD
CA 1870

18 STYLE OR DESIGN NATIONAL FOLK

19 ARCHITECT OR ENGINEER

20 CONTRACTOR OR BUILDER

21 ORIGINAL USE, IF APPARENT
SINGLE FAMILY RESIDENCE

22 PRESENT USE
SINGLE FAMILY RESIDENCE

23 OWNERSHIP PUBLIC
PRIVATE X

24 OWNER'S NAME & ADDRESS (IF KNOWN)

25 OPEN TC PUBLIC (YES/NO) N

26 LOCAL CONTACT PERSON OR ORGANIZATION

27 OTHER SURVEYS IN WHICH INCLUDED
DESIGNATED LOCAL LANDMARK

28 NO OF STORIES 02.0

29 BASEMENT (Y/N) Y
FULL (Y/N) Y

30 FOUNDATION MATERIAL
STONE AND CONCRETE

31 WALL CONSTRUCTION
FRAME

32 ROOF TYPE & MATERIAL
TRI-GABLE
ASPHALT SHINGLES

33 NO. OF BAYS
FRONT 0 SIDE 3

34 WALL TREATMENT
WOD HORIZONTAL LAP SIDING

35 PLAN SHAPE
IRREGUALR

36 CHANGES (EXPLAIN IN #42) ADDITION X
ALTERED
MOVED

37 CONDITION
INTERIOR
EXTERIOR GOOD

38 PRESERVATION UNDERWAY? (Y/N) N

39 ENDANGERED (YES/NO) N
BY WHAT ?

40 VISIBLE FROM PUBLIC ROAD ? (YES/NO) Y

41 DISTANCE FROM AND FRONTAGE ON ROAD

42 FURTHER DESCRIPTION OF IMPORTANT FEATURES
S E E C O N T I N U A T I O N S H E E T

43 HISTORY AND SIGNIFICANCE
S E E C O N T I N U A T I O N S H E E T

44 DESCRIPTION OF ENVIRONMENT AND OUTBUILDINGS
S E E C O N T I N U A T I O N S H E E T

45 SOURCES OF INFORMATION
S E E C O N T I N U A T I O N S H E E T

P H O T O

46 PREPARED BY
LINDA STOCKMAN

47 ORGANIZATION
KIRKWOOD LANDM COMM.

48 DATE
05/88

49 REVISION DATE(S)

745

745 N. Taylor

This building is primarily read as a two story rectangular block with side gables with a projecting two story gabled bay on the primary elevation. The roof-line features plain projecting boxed cornices with regularly spaced decorative wood brackets. There is a primary entry porch located at the intersection of the projecting bay and the main house block. It features a flat roof with a wood slat frieze, stylized wood posts with a brick floor and stairs. The primary entry contains a single-leaf wood door covered by an aluminum storm door. It is flanked by sidelights and topped by heavy entablature. The windows are double-hung wood sash with six over six and two over two light configurations. They feature wide surrounds, simple entablatures, and narrow wood lug sills. There is a molded wood string course between the first and second levels which spans all elevations. The original structure for this building was a two story rectangle which is actually now seen as the two story projecting gabled bay on the primary elevation, i.e., the home was originally was a two story rectangular block with a front-facing gable. The addition is actually a two story side wing which projects from the north elevation. The foundation for that wing is concrete. The windows on that wing are the six over six light configurations. The windows on the original wing have the two over two light configurations. Projecting from the rear of that addition is a small extension with a second story overhang. Projecting from the original house structure is a partially enclosed porch.

Office of Historic Preservation
P. O. Box 176
Jefferson City, Missouri 65102
CERTIFIED LOCAL GOVERNMENT PROGRAM
HISTORIC INVENTORY - PHASE 3

KIRKWOOD, MISSOURI

Continuation Sheet 745 N. Taylor

43. History and Significance

1. Permit log notation, 2034, 12/2/31--repair residence--owner, David D. Lynch.

2. Permit, 1136, 8/31/46--one (1) car frame garage, 12' X 20' owner, Ira Berry; builder, Charles P. Kochler

3. Permit, 8541, 5/28/71--two (2) car frame garage in rear yard--owner, W.I. Rehr.

*

44. Description of Environment and Outbuildings.

This is a large lot with many large and/or old trees. There is a detached two (2) car frame garage in the rear yard.

Office of Historic Preservation
P.O. Box 176
Jefferson City, MO 65102
CERTIFIED LOCAL GOVERNMENT PROGRAM
HISTORIC INVENTORY - Phase 3

Kirkwood, Missouri
Bldg. #1745
745 N. Taylor

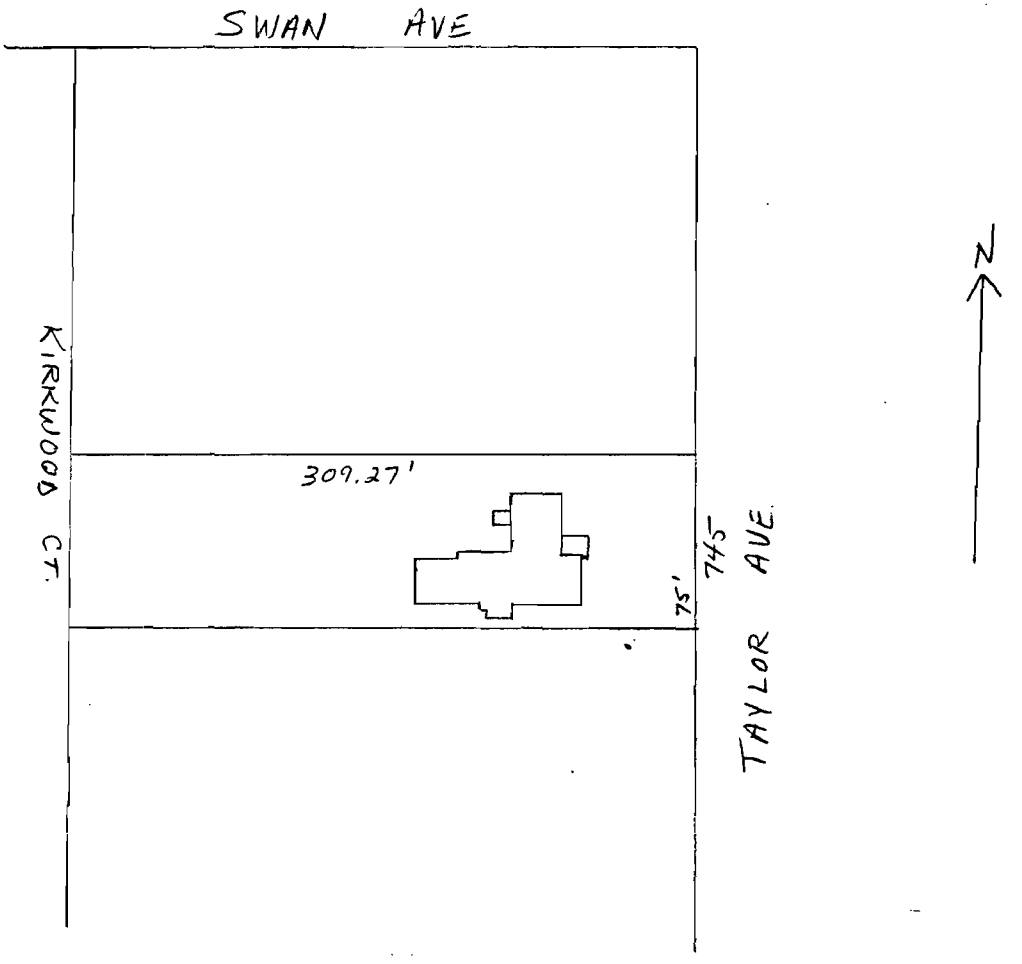

OFFICE OF HISTORIC PRESERVATION, P.O. BOX 176, JEFFERSON CITY, MISSOURI 65101

HISTORIC INVENTORY

SLA5017-142

1 NO 1746 LOCAL #
2 COUNTY
ST. LOUIS
3. LOCATION OF NEGATIVES
LINDA STOCKMAN

4 PRESENT NAME(S)
MARQUITZ-GARESCHE HOUSE

5 OTHER NAME(S)

6 SPECIFIC LOCATION
751 N. TAYLOR

7 CITY OR TOWN
K I R K W O O D, M O

8 SITE PLAN WITH NORTH ARROW

S E E M A P

9 COORDINATES
LOT
LANG

10 SITE BUILDING X STRUCTURE OBJECT

11 ON NAT'L REG? (YES/NO) N

12 IS IT ELIBIBLE? (YES/NO)

13 PART OF HIST DIST (YES/NO) N

14 DIST PCTENT (YES/NO)

15 NAME OF ESTABLISHED DISTRICT

16 THEMATIC CATEGORY

17 DATE(S) OR PERIOD
CA 1870

18 STYLE OR DESIGN ROMANTIC
ITALIANATE

19 ARCHITECT OR ENGINEER

20 CONTRACTOR OR BUILDER

21 ORIGINAL USE, IF APPARENT
SINGLE FAMILY RESIDENCE

22 PRESENT USE
SINGLE FAMILY RESIDENCE

23 OWNERSHIP PUBLIC
PRIVATE X

24 OWNER'S NAME & ADDRESS (IF KNOWN)

25 OPEN TO PUBLIC (YES/NO) N

26 LOCAL CONTACT PERSON OR ORGANIZATION

27 OTHER SURVEYS IN WHICH INCLUDED

DESIGNATED LOCAL LANDMARK

28 NO OF STORIES 02.0

29 BASEMENT (Y/N) Y
FULL (Y/N) Y

30 FOUNDATION MATERIAL
STONE AND CONCRETE

31 WALL CONSTRUCTION
FRAME

32 ROOF TYPE & MATERIAL
LOW HIP
ASPHALT SHINGLES

33 NO. OF BAYS
FRONT 3 SIDE 2

34 WALL TREATMENT
VINYL SIDING

35 PLAN SHAPE
IRREGULAR

36 CHANGES (EXPLAIN IN #42) ADDITION
ALTERED
MOVED

37 CONDITION
INTERIOR
EXTERIOR GOOD

38 PRESERVATION UNDERWAY? (Y/N) N

39 ENDANGERED (YES/NO) N
BY WHAT ?

40 VISIBLE FROM PUBLIC ROAD ? (YES/NO) Y

41 DISTANCE FROM AND FRONTAGE ON ROAD

42 FURTHER DESCRIPTION OF IMPORTANT FEATURES
S E E C O N T I N U A T I O N S H E E T

43 HISTORY AND SIGNIFICANCE
S E E C O N T I N U A T I O N S H E E T

44 DESCRIPTION OF ENVIRONMENT AND OUTBUILDINGS
S E E C O N T I N U A T I O N S H E E T

45 SOURCES OF INFORMATION
S E E C O N T I N U A T I O N S H E E T

P H O T O

46 PREPARED BY
LINDA STOCKMAN

47 ORGANIZATION
KIRKWOOD LANDM COMM.

48 DATE
05/82

49 REVISION DATE(S)

746

751 N. Taylor

This building is primarily read as a two story rectangular box with a low hip roof. The roof-line features overhanging boxed eaves with regularly spaced decorative wood brackets. The primary elevation has a symetrical presentation. It features an entry porch with a flat roof supported by plain wood posts. This appears to be a replacement structure. There are marks on the building that there may have been a balcony at the second level and there is a full-length window which could open out onto a balcony at that level. The primary entrance contains a single-leaf wood door with raised molding which is covered by an aluminum storm door. It is topped by a transom divided into two lights. The door features wide molded surrounds. The windows are double-hung wood sash with wide molded surrounds and narrow wood lug sills. They have six over six light configurations. It appears that the building has been extended at the rear. There is a projecting garage wing on the northwest corner at the rear of the building. This wing features two garage entries and also has an overhanging cornice with decorative wood brackets which duplicate those of the main house. There is a two story projecting sunroom wing on the southwest corner toward the rear of the building.

Office of Historic Preservation
P. O. Box 176
Jefferson City, Missouri 65102
CERTIFIED LOCAL GOVERNMENT PROGRAM
HISTORIC INVENTORY - PHASE 3

KIRKWOOD, MISSOURI

Continuation Sheet 751 N. Taylor

43. History and Significance

1. Permit log notation, 1727, 11/13/29--repair roof--owner C.A. Gareche.

2. Permit #_____, 7/31/86--attached garage--owner, Daniel and Mary Glen.

*,***

44. Description of Environment and Outbuildings.

There is a detached one (1) car frame garage in the rear yard. The yard is enclosed by a wood privacy fence.

Office of Historic Preservation
P.O. Box 176
Jefferson City, MO 65102
CERTIFIED LOCAL GOVERNMENT PROGRAM
HISTORIC INVENTORY - Phase 2

Kirkwood, Missouri

Bldg #1746
751 N. Taylor

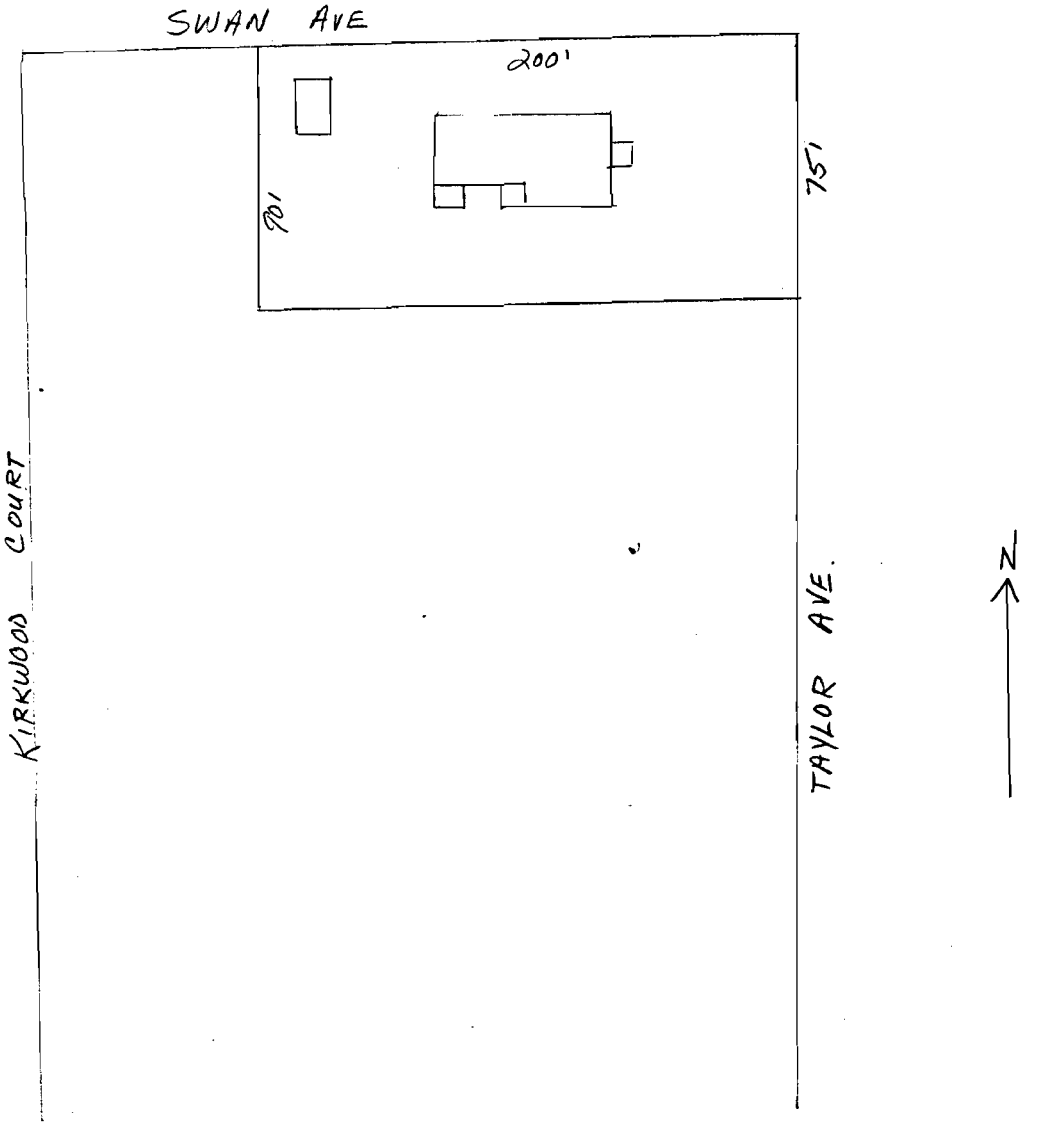

OFFICE OF HISTORIC PRESERVATION, P.O. BOX 176, JEFFERSON CITY, MISSOURI 65101
H I S T O R I C I N V E N T O R Y

SLRC018-6613

1 NC 1700 LOCAL #
2 COUNTY
KIRKWOOD, MO
3.LOCATION OF NEGATIVES
LINDA STOCKMAN

4 PRESENT NAME(S)
PURCHAS. & UTIL. CITY OF KIRKWOO

5 OTHER NAME(S)

6 SPECIFIC LOCATION
212 S. TAYLOR

7 CITY OR TOWN
K I R K W O O D, M O

8 SITE PLAN WITH NORTH ARROW
S E E M A P

9 COORDINATES
LOT
LANG

10 SITE BUILDING X STRUCTURE OBJECT

11 ON NAT'L REG? (YES/NO) N

12 IS IT ELIGIBLE? (YES/NO)

13 PART OF HIST DIST (YES/NO) N

14 DIST POTENT (YES/NO)

15 NAME OF ESTABLISHED DISTRICT

16 THEMATIC CATEGORY

17 DATE(S) OR PERIOD
CA 1969

18 STYLE OR DESIGN MODERN
CONTEMPORARY

19 ARCHITECT OR ENGINEER

20 CONTRACTOR OR BUILDER

21 ORIGINAL USE, IF APPARENT
GOVERNMENT

22 PRESENT USE
GOVERNMENT

23 OWNERSHIP PUBLIC
PRIVATE X

24 OWNER'S NAME & ADDRESS (IF KNOWN)

25 OPEN TO PUBLIC (YES/NO) Y

26 LOCAL CONTACT PERSON OR ORGANIZATION

27 OTHER SURVEYS IN WHICH INCLUDED

28 NO OF STORIES 01.0

29 BASEMENT (Y/N) Y
FULL (Y/N) Y

30 FOUNDATION MATERIAL
CONCRETE

31 WALL CONSTRUCTION
MASONRY

32 ROOF TYPE & MATERIAL
FLAT
ROLLED COMPOSITION

33 NO. OF BAYS
FRONT 5 SIDE 8

34 WALL TREATMENT
BRICK

35 PLAN SHAPE
IRREGULAR

36 CHANGES (EXPLAIN IN #42) ADDITION
ALTERED
MOVED

37 CONDITION
INTERIOR
EXTERIOR GOOD

38 PRESERVATION UNDERWAY? (Y/N) N

39 ENDANGERED (YES/NO) N
BY WHAT ?

40 VISIBLE FROM PUBLIC ROAD ? (YES/NO) Y

41 DISTANCE FROM AND FRONTAGE ON ROAD

P H O T O

42 FURTHER DESCRIPTION OF IMPORTANT FEATURES
S E E C O N T I N U A T I O N S H E E T

43 HISTORY AND SIGNIFICANCE
S E E C O N T I N U A T I O N S H E E T

44 DESCRIPTION OF ENVIRONMENT AND OUTBUILDINGS
S E E C O N T I N U A T I O N S H E E T

45 SOURCES OF INFORMATION
S E E C O N T I N U A T I O N S H E E T

46 PREPARED BY
LINDA STOCKMAN

47 ORGANIZATION
KIRKWOOD LANDM COMM.

48 DATE
05/88

49 REVISION DATE(S)

700

212 S. Taylor

This building is primarily read as two adjacent rectangular blocks. It features multiple roof levels. The roof-line is flat with a vertical bricks along its edge. Beneath the vertical bricks there are projecting header bricks. The projecting header brick course continues vertically on the building as it surrounds window bays. The area of the window bays is set off by light color vertical-point bricks which match those of the roof-line. There is a overhang at the water table level. The primary entrance is on the north elevation. It features a single-leaf metal and glass door flanked by a large side light and topped by a transom. There is a flat hood over this entry. That elevation also features five garage bays.

Office of Historic Preservation
P. O. Box 176
Jefferson City, Missouri 65102
CERTIFIED LOCAL GOVERNMENT PROGRAM
HISTORIC INVENTORY - PHASE 3

KIRKWOOD, MISSOURI

Continuation Sheet 212 S. Taylor

43. History and Significance

Microfilmed blueprints--1969.

44. Description of Environment and Outbuildings.

There is an asphalt driveway to the north of the building.

PURCHASING
&
UTILITIES
CITY OF KIRKWOOD

OFFICE OF HISTORIC PRESERVATION, P.O. BOX 176, JEFFERSON CITY, MISSOURI 65101

H I S T O R I C I N V E N T O R Y

SLFS012-L014

1 NO 1701 LOCAL #

2 COUNTY
ST. LOUIS

3.LOCATION OF NEGATIVES
LINDA STOCKMAN

4 PRESENT NAME(S)
POST OFFICE

5 OTHER NAME(S)

6 SPECIFIC LOCATION
222 S. TAYLOR

7 CITY OR TOWN
K I R K W O O D, M O

8 SITE PLAN WITH NORTH ARROW

S E E M A P

9 COORDINATES
LOT
LANG

10 SITE X STRUCTURE
BUILDING OBJECT

11 ON NAT'L REG? (YES/NO) N

12 IS IT ELIBIBLE? (YES/NO)

13 PART OF HIST DIST (YES/NO) N

14 DIST POTENT (YES/NO)

15 NAME OF ESTABLISHED DISTRICT

16 THEMATIC CATEGORY

17 DATE(S) OR PERIOD
CA 1969

18 STYLE OR DESIGN MODERN
CONTEMPORARY

19 ARCHITECT OR ENGINEER

20 CONTRACTOR OR BUILDER
HOFF CONSTRUCTION COMPANY

21 ORIGINAL USE, IF APPARENT
GOVERNMENT

22 PRESENT USE
GOVERNMENT

23 OWNERSHIP PUBLIC
PRIVATE X

24 OWNER'S NAME & ADDRESS (IF KNOWN)

25 OPEN TO PUBLIC (YES/NO) Y

26 LOCAL CONTACT PERSON OR ORGANIZATION

27 OTHER SURVEYS IN WHICH INCLUDED

28 NO OF STORIES 01.0

29 BASEMENT (Y/N) N
FULL (Y/N) N

30 FOUNDATION MATERIAL
CONCRETE

31 WALL CONSTRUCTION
MASONRY

32 ROOF TYPE & MATERIAL
FLAT
ROLLED COMPOSITION

33 NO. OF BAYS
FRONT 6 SIDE 7

34 WALL TREATMENT
ORANGE BRICK

35 PLAN SHAPE
IRREGULAR

36 CHANGES (EXPLAIN IN #42) ADDITION
ALTERED
MOVED

37 CONDITION
INTERIOR
EXTERIOR GOOD

38 PRESERVATION UNDERWAY? (Y/N) N

39 ENDANGERED (YES/NO) N
BY WHAT ?

40 VISIBLE FROM PUBLIC ROAD ? (YES/NO) Y

41 DISTANCE FROM AND FRONTAGE ON ROAD

P H O T O

42 FURTHER DESCRIPTION OF IMPORTANT FEATURES
S E E C O N T I N U A T I O N S H E E T

43 HISTORY AND SIGNIFICANCE
S E E C O N T I N U A T I O N S H E E T

44 DESCRIPTION OF ENVIRONMENT AND OUTBUILDINGS
S E E C O N T I N U A T I O N S H E E T

45 SOURCES OF INFORMATION
S E E C O N T I N U A T I O N S H E E T

46 PREPARED BY
LINDA STOCKMAN

47 ORGANIZATION
KIRKWOOD LANDM COMM.

48 DATE
05/88

49 REVISION DATE(S)

701

222 S. Taylor

This building features a series of connected rectangular blocks with flat multi-level roofs. The primary entrance features a projecting overhang, its cornice is covered with fluted metal material. The primary entrance itself, contains a double-leaf metal and glass door. It is flanked by large sidelights and topped by stationary transoms. This entrance is on a projecting bay. The bay itself features projecting brick piers. The piers flank stationary plate glass windows. The metal cornice which spans the entry overhang also spans this projecting bay. The primary elevation of the building features regularly space square brick panels which slightly project. The words "United States Post Office, Kirkwood, Missouri 63122" are displayed upon those panels as well as the Post Office emblem.

Office of Historic Preservation
P. O. Box 176
Jefferson City, Missouri 65102
CERTIFIED LOCAL GOVERNMENT PROGRAM
HISTORIC INVENTORY - PHASE 3

KIRKWOOD, MISSOURI

Continuation Sheet 222 S. Taylor

43. History and Significance

Permit #6201, 2/6/62 - build masonry post office building - builder, Hoff Construction Co.; owner, Fruco Inv. Corp. - $159,000.

44. Description of Environment and Outbuildings.

There is an asphalt parking lot in front of the building.

UNITED STATES POST
KIRKWOOD MISSOURI
63122

OFFICE OF HISTORIC PRESERVATION, P.O. BOX 176, JEFFERSON CITY, MISSOURI 65101

HISTORIC INVENTORY

1 NO 1703 LOCAL #

2 COUNTY
ST. LOUIS

3. LOCATION OF NEGATIVES
LINDA STOCKMAN

4 PRESENT NAME(S)

5 OTHER NAME(S)

6 SPECIFIC LOCATION
316 S. TAYLOR

7 CITY OR TOWN
KIRKWOOD, MO

8 SITE PLAN WITH NORTH ARROW
SEE MAP

9 COORDINATES
LOT
LANG

10 SITE X STRUCTURE
BUILDING OBJECT

11 ON NAT'L REG? (YES/NO) N

12 IS IT ELIBIBLE? (YES/NO)

13 PART OF HIST DIST (YES/NO) N

14 DIST POTENT (YES/NO)

15 NAME OF ESTABLISHED DISTRICT

16 THEMATIC CATEGORY

17 DATE(S) OR PERIOD
CA 1949

18 STYLE OR DESIGN VERNACULAR

19 ARCHITECT OR ENGINEER

20 CONTRACTOR OR BUILDER
LEMMIE M. HARRISON

21 ORIGINAL USE, IF APPARENT
SINGLE FAMILY RESIDENCE

22 PRESENT USE
SINGLE FAMILY RESIDENCE

23 OWNERSHIP PUBLIC
PRIVATE X

24 OWNER'S NAME & ADDRESS (IF KNOWN)

25 OPEN TO PUBLIC (YES/NO) N

26 LOCAL CONTACT PERSON OR ORGANIZATION

27 OTHER SURVEYS IN WHICH INCLUDED

28 NO OF STORIES 01.0

29 BASEMENT (Y/N) N
FULL (Y/N) N

30 FOUNDATION MATERIAL
CONCRETE BLOCK

31 WALL CONSTRUCTION
MASONRY

32 ROOF TYPE & MATERIAL
FRONT GABLE
ASPHALT SHINGLES

33 NO. OF BAYS
FRONT 3 SIDE 2

34 WALL TREATMENT
CONCRETE BLOCK AND
BRICK VENEER

35 PLAN SHAPE
IRREGULAR

36 CHANGES (EXPLAIN IN #42) ADDITION X
ALTERED
MOVED

37 CONDITION
INTERIOR
EXTERIOR FAIR

38 PRESERVATION UNDERWAY? (Y/N) N

39 ENDANGERED (YES/NO) N
BY WHAT ?

40 VISIBLE FROM PUBLIC ROAD ? (YES/NO) Y

41 DISTANCE FROM AND FRONTAGE ON ROAD

42 FURTHER DESCRIPTION OF IMPORTANT FEATURES
SEE CONTINUATION SHEET

43 HISTORY AND SIGNIFICANCE
SEE CONTINUATION SHEET

44 DESCRIPTION OF ENVIRONMENT AND OUTBUILDINGS
SEE CONTINUATION SHEET

45 SOURCES OF INFORMATION
SEE CONTINUATION SHEET

PHOTO

46 PREPARED BY
LINDA STOCKMAN

47 ORGANIZATION
KIRKWOOD LANDM COMM.

48 DATE
05/88

49 REVISION DATE(S)

703

316 S. Taylor

This building is primarily read as a one story rectangular block with a front-facing gable. The roof-line features overhanging eaves with a slightly projecting rake. The primary elevation features an entry porch with a gable roof supported by wood posts with a slat frieze and post complements. The primary entrance is central. It contains a single-leaf wood panel door with four lights in the upper half. It is covered by a wood storm door. The building contains double-hung sash windows with one over one or two over two light configurations. There is an addition built on the rear of this building. The wall surface of the building is covered with various types of building material. The gabled peak features asbestos shingles, the area from the window sills down features brick veneer and permastone, and the wall area surround the primary entrance features brick veneer. The remainder of the wall surface is concrete block.

Office of Historic Preservation
P. O. Box 176
Jefferson City, Missouri 65102
CERTIFIED LOCAL GOVERNMENT PROGRAM
HISTORIC INVENTORY - PHASE 3

KIRKWOOD, MISSOURI

Continuation Sheet 316 S. Taylor

43. History and Significance

Permit #177, 9/6/49 - 1 story concrete block 5 room and bath, no garage, no basement - owner and builder, Lemmie M. Harrison.

44. Description of Environment and Outbuildings.

There is a detached 2 car frame garage and 2 frame storage sheds in the rear yard.

OFFICE OF HISTORIC PRESERVATION, P.O. BOX 176, JEFFERSON CITY, MISSOURI 65101

H I S T O R I C I N V E N T O R Y

1 NO 1704 LOCAL #
2 COUNTY
ST. LOUIS
3. LOCATION OF NEGATIVES
LINDA STOCKMAN

4 PRESENT NAME(S)

5 OTHER NAME(S)

6 SPECIFIC LOCATION
318 S. TAYLOR

7 CITY OR TOWN
K I R K W O O D, M O

8 SITE PLAN WITH NORTH ARROW

S E E M A P

9 COORDINATES
LOT
LANG

10 SITE STRUCTURE
BUILDING X OBJECT

11 ON NAT'L REG? (YES/NO) N

12 IS IT ELIBIBLE? (YES/NO)

13 PART OF HIST DIST (YES/NO) N

14 DIST POTENT (YES/NO)

15 NAME OF ESTABLISHED DISTRICT

16 THEMATIC CATEGORY

17 DATE(S) OR PERIOD
CA 1944

18 STYLE OR DESIGN ECLECTIC
COLONIAL REVIVAL

19 ARCHITECT OR ENGINEER

20 CONTRACTOR OR BUILDER
NOLAN JR.

21 ORIGINAL USE, IF APPARENT
SINGLE FAMILY RESIDENCE

22 PRESENT USE
SINGLE FAMILY RESIDENCE

23 OWNERSHIP PUBLIC
PRIVATE X

24 OWNER'S NAME & ADDRESS (IF KNOWN)

25 OPEN TO PUBLIC (YES/NO) N

26 LOCAL CONTACT PERSON OR ORGANIZATION

27 OTHER SURVEYS IN WHICH INCLUDED

28 NO OF STORIES 02.0

29 BASEMENT (Y/N) Y
FULL (Y/N) Y

30 FOUNDATION MATERIAL
TEXTURED CONCRETE BLOCK

31 WALL CONSTRUCTION
FRAME

32 ROOF TYPE & MATERIAL
SIDE GABLE
ASPHALT SHINGLES

33 NO. OF BAYS
FRONT 3 SIDE 0

34 WALL TREATMENT
ASBESTOS SHINGLES

35 PLAN SHAPE
RECTANGLE

36 CHANGES (EXPLAIN IN #42) ADDITION
ALTERED
MOVED

37 CONDITION
INTERIOR
EXTERIOR FAIR

38 PRESERVATION UNDERWAY? (Y/N) N

39 ENDANGERED (YES/NO) N
BY WHAT ?

40 VISIBLE FROM PUBLIC ROAD ? (YES/NO) Y

41 DISTANCE FROM AND FRONTAGE ON ROAD

P H O T O

42 FURTHER DESCRIPTION OF IMPORTANT FEATURES
S E E C O N T I N U A T I O N S H E E T

43 HISTORY AND SIGNIFICANCE
S E E C O N T I N U A T I O N S H E E T

44 DESCRIPTION OF ENVIRONMENT AND OUTBUILDINGS
S E E C O N T I N U A T I O N S H E E T

45 SOURCES OF INFORMATION
S E E C O N T I N U A T I O N S H E E T

46 PREPARED BY
LINDA STOCKMAN

47 ORGANIZATION
KIRKWOOD LANDM COMM.

48 DATE
05/88

49 REVISION DATE(S)

704

318 S. Taylor

This building is primarily read as a two story rectangular block with side gables. The Colonial Revival references include the close rake and eaves of the roof-line, a central accentuated entrance, and multi-pane window glazing in both sash. The primary entrance contains a single-leaf wood door with six small lights in the upper one-third. It is covered by an aluminum storm door, flanked by smooth wood pilasters and topped by a wood entablature. The entry is accessed by a concrete stoop and stairs with wrought iron railings. The windows are double-hung wood sash with six over six light configurations. They have wide wood surrounds with narrow wood lug sills. The home has been altered on the primary elevation. A one car garage entry has been cut into this elevation on the south end.

Office of Historic Preservation
P. O. Box 176
Jefferson City, Missouri 65102
CERTIFIED LOCAL GOVERNMENT PROGRAM
HISTORIC INVENTORY - PHASE 3

KIRKWOOD, MISSOURI

Continuation Sheet 318 S. Taylor

43. History and Significance

Permit #231, 8/14/41 - 7 room residence - owner, ____ Nolan; builder, ____ Nolan Jr.

44. Description of Environment and Outbuildings.

This is a moderate-size lot with several large trees. The rear yard is enclosed by a chain-link fence.

OFFICE OF HISTORIC PRESERVATION, P.O. BOX 176, JEFFERSON CITY, MISSOURI 65101

H I S T O R I C I N V E N T O R Y

1 NO 1705 LOCAL #

2 COUNTY
ST. LOUIS

3. LOCATION OF NEGATIVES
LINDA STOCKMAN

4 PRESENT NAME(S)

5 OTHER NAME(S)

6 SPECIFIC LOCATION
322 S. TAYLOR

7 CITY OR TOWN
K I R K W O O D, M O

8 SITE PLAN WITH NORTH ARROW

S E E M A P

9 COORDINATES
LOT
LANG

10 SITE / STRUCTURE
BUILDING X / OBJECT

11 ON NAT'L REG? (YES/NO) N

12 IS IT ELIBIBLE? (YES/NO)

13 PART OF HIST DIST (YES/NO) N

14 DIST PCTENT (YES/NO)

15 NAME OF ESTABLISHED DISTRICT

16 THEMATIC CATEGORY

17 DATE(S) OR PERIOD
CA 1944

18 STYLE OR DESIGN ECLECTIC
BUNGALOW

19 ARCHITECT OR ENGINEER

20 CONTRACTOR OR BUILDER
THEODORE LEMMIE

21 ORIGINAL USE, IF APPARENT
SINGLE FAMILY RESIDENCE

22 PRESENT USE
SINGLE FAMILY RESIDENCE

23 OWNERSHIP PUBLIC
PRIVATE X

24 OWNER'S NAME & ADDRESS (IF KNOWN)

25 OPEN TO PUBLIC (YES/NO) N

26 LOCAL CONTACT PERSON OR ORGANIZATION

27 OTHER SURVEYS IN WHICH INCLUDED

28 NO OF STORIES 01.5

29 BASEMENT (Y/N) Y
FULL (Y/N) Y

30 FOUNDATION MATERIAL
CONCRETE BLOCK

31 WALL CONSTRUCTION
MASONRY

32 ROOF TYPE & MATERIAL
SIDE GABLE
ASPHALT SHINGLES

33 NO. OF BAYS
FRONT 3 SIDE 2

34 WALL TREATMENT
BRICK

35 PLAN SHAPE
RECTANGLE

36 CHANGES (EXPLAIN IN #42) ADDITION
ALTERED
MOVED

37 CONDITION
INTERIOR
EXTERIOR FAIR

38 PRESERVATION UNDERWAY? (Y/N) N

39 ENDANGERED (YES/NO) N
BY WHAT ?

40 VISIBLE FROM PUBLIC ROAD ? (YES/NO) Y

41 DISTANCE FROM AND FRONTAGE ON ROAD

P H O T O

42 FURTHER DESCRIPTION OF IMPORTANT FEATURES
S E E C O N T I N U A T I O N S H E E T

43 HISTORY AND SIGNIFICANCE
S E E C O N T I N U A T I O N S H E E T

44 DESCRIPTION OF ENVIRONMENT AND OUTBUILDINGS
S E E C O N T I N U A T I O N S H E E T

45 SOURCES OF INFORMATION
S E E C O N T I N U A T I O N S H E E T

46 PREPARED BY
LINDA STOCKMAN

47 ORGANIZATION
KIRKWOOD LANDM COMM.

48 DATE
05/88

49 REVISION DATE(S)

705

322 S. Taylor

This building is primarily read as a one-and-a-half story rectangular block with a side gable. The roof-line features slightly projecting eaves with exposed rafters and projecting rake. The primary elevation features twin gabled dormers and a gabled entry porch. The entry porch features narrow wood posts with wrought iron railings. The primary entrance is central. It contains a single-leaf wood door which is covered by an aluminum storm door. The windows on the first level are double-hung wood sash with three over one light configurations. They feature brick soldier-course sills and molded surrounds. The dormer windows are double-hung wood sash with wide surrounds and narrow wood lug sills. They have one over one light configurations. There is a small entry porch projecting from the rear elevation of this building.

Office of Historic Preservation
P. O. Box 176
Jefferson City, Missouri 65102
CERTIFIED LOCAL GOVERNMENT PROGRAM
HISTORIC INVENTORY - PHASE 3

KIRKWOOD, MISSOURI

Continuation Sheet 322 S. Taylor

43. History and Significance

Permit #598, 8/10/44 - 2 room brick residence of used materials - owner and builder, Theodore Lemmie.

44. Description of Environment and Outbuildings.

There is a portable metal storage shed in the rear yard. The rear yard is enclosed by a stockade fence.

OFFICE OF HISTORIC PRESERVATION, P.O. BOX 176, JEFFERSON CITY, MISSOURI 65101

H I S T O R I C I N V E N T O R Y

1 NC 1702 LOCAL #
2 COUNTY
ST. LOUIS
3. LOCATION OF NEGATIVES
LINDA STOCKMAN

4 PRESENT NAME(S)
UNITY BAPTIST CHURCH

5 OTHER NAME(S)

6 SPECIFIC LOCATION
323 S. TAYLOR

7 CITY OR TOWN
K I R K W O O D, M O

8 SITE PLAN WITH NORTH ARROW
S E E M A P

16 THEMATIC CATEGORY

17 DATE(S) OR PERIOD
CA 1880

18 STYLE OR DESIGN GOTHIC REVIVAL

19 ARCHITECT OR ENGINEER

20 CONTRACTOR OR BUILDER

21 ORIGINAL USE, IF APPARENT
CHURCH

22 PRESENT USE
CHURCH

23 OWNERSHIP PUBLIC
PRIVATE X

24 OWNER'S NAME & ADDRESS (IF KNOWN)

25 OPEN TO PUBLIC (YES/NO) Y

26 LOCAL CONTACT PERSON OR ORGANIZATION

27 OTHER SURVEYS IN WHICH INCLUDED

28 NO OF STORIES 01.0

29 BASEMENT (Y/N) Y
FULL (Y/N) Y

30 FOUNDATION MATERIAL
STONE

31 WALL CONSTRUCTION
FRAME

32 ROOF TYPE & MATERIAL
FRONT GABLE
ASPHALT SHINGLES

33 NO. OF BAYS
FRONT 3 SIDE 6

34 WALL TREATMENT
STUCCO AND PERMA-STONE

35 PLAN SHAPE

36 CHANGES (EXPLAIN IN #42) ADDITION X
ALTERED
MOVED

37 CONDITION
INTERIOR
EXTERIOR GOOD

38 PRESERVATION UNDERWAY? (Y/N) N

39 ENDANGERED (YES/NO) N
BY WHAT ?

40 VISIBLE FROM PUBLIC ROAD ?
(YES/NO) Y

41 DISTANCE FROM AND FRONTAGE ON ROAD

9 COORDINATES
LOT
LANG

10 SITE / STRUCTURE
BUILDING X / OBJECT

11 ON NAT'L REG? (YES/NO) N

12 IS IT ELIBIBLE? (YES/NO)

13 PART OF HIST DIST (YES/NO) N

14 DIST POTENT (YES/NO)

15 NAME OF ESTABLISHED DISTRICT

42 FURTHER DESCRIPTION OF IMPORTANT FEATURES
S E E C O N T I N U A T I O N S H E E T

43 HISTORY AND SIGNIFICANCE
S E E C O N T I N U A T I O N S H E E T

44 DESCRIPTION OF ENVIRONMENT AND OUTBUILDINGS
S E E C O N T I N U A T I O N S H E E T

45 SOURCES OF INFORMATION
S E E C O N T I N U A T I O N S H E E T

P H O T O

46 PREPARED BY
LINDA STOCKMAN

47 ORGANIZATION
KIRKWOOD LANDM COMM.

48 DATE
05/88

49 REVISION DATE(S)

702

328 S. Taylor

This building is a rectangular block with a front-facing gable. There is a projecting vestibule on the primary elevation which features a gable roof which is stepped down from the main house roof. The rear elevation features a full-width addition with a gabled roof, also a step down from the main house roof. The gable ends feature returns. The roof-line features a plain projecting boxed cornice. The primary entry is central. It is recessed within a Gothic style arch. The arch is set off by radiating stones. The entry itself contains a double-leaf wood doors which have been wood grained. They have small lights in the upper central sections of the doors. The doors are topped by a Gothic arch transom divided into four lights. The windows are double-hung wood sash. They feature the Gothic arch with molded lintels, wide surrounds and narrow wood lug sills. They have two over two light configurations.

Office of Historic Preservation
P. O. Box 176
Jefferson City, Missouri 65102
CERTIFIED LOCAL GOVERNMENT PROGRAM
HISTORIC INVENTORY - PHASE 3

KIRKWOOD, MISSOURI

Continuation Sheet 328 S. Taylor

43. History and Significance

1. Permit log notation #312, 8/10/23 - dwelling - owner, J. Batson. <?>

2. Founded by black residents of the area, the Second Baptist Church was organized in 1878 with 33 charter members. For $1,000 they erected a frame church building near the intersection of Taylor and Monroe. The church was organized under the leadership of Rev. George Clark. Unfortunately, no records of the early church were kept. <from June Dahl's A History of Kirkwood: 1851-1965. p. 111-112>

*

44. Description of Environment and Outbuildings.

This is a irregularly shaped lot. There is an asphalt parking lot to the north of the building.


UNITY
BAPTIST CHURCH
SUNDAY SCHOOL
MORNING WORSHIP
EVENING WORSHIP

OFFICE OF HISTORIC PRESERVATION, P.O. BOX 176, JEFFERSON CITY, MISSOURI 65101
H I S T O R I C I N V E N T O R Y

1 NO 1706 LOCAL #
2 COUNTY
ST. LOUIS
3.LOCATION OF NEGATIVES
LINDA STOCKMAN

4 PRESENT NAME(S)

5 OTHER NAME(S)

6 SPECIFIC LOCATION
354 S. TAYLOR

7 CITY OR TOWN
K I R K W O O D, M O

8 SITE PLAN WITH NORTH ARROW

S E E M A P

9 COORDINATES
LOT
LANG

10 SITE X STRUCTURE
BUILDING OBJECT

11 ON NAT'L REG? (YES/NO) N

12 IS IT ELIBIBLE? (YES/NO)

13 PART OF HIST DIST (YES/NO) N

14 DIST POTENT (YES/NO)

15 NAME OF ESTABLISHED DISTRICT

16 THEMATIC CATEGORY

17 DATE(S) OR PERIOD
CCA 1920

18 STYLE OR DESIGN VERNACULAR

19 ARCHITECT OR ENGINEER

20 CONTRACTOR OR BUILDER

21 ORIGINAL USE, IF APPARENT
SINGLE FAMILY RESIDENCE

22 PRESENT USE
SINGLE FAMILY RESIDENCE

23 OWNERSHIP PUBLIC
PRIVATE X

24 OWNER'S NAME & ADDRESS (IF KNOWN)

25 OPEN TO PUBLIC (YES/NO) N

26 LOCAL CONTACT PERSON OR ORGANIZATION

27 OTHER SURVEYS IN WHICH INCLUDED

28 NO OF STORIES 01.0

29 BASEMENT (Y/N) N
FULL (Y/N) N

30 FOUNDATION MATERIAL
CONCRETE BLOCK

31 WALL CONSTRUCTION
FRAME

32 ROOF TYPE & MATERIAL
SIDE GABLE
ASPHALT SHINGLES

33 NO. OF BAYS
FRONT 3 SIDE 3

34 WALL TREATMENT
ASPHALT SIDING

35 PLAN SHAPE
RECTANGLE

36 CHANGES (EXPLAIN IN #42) ADDITION
ALTERED
MOVED

37 CONDITION
INTERIOR
EXTERIOR POOR

38 PRESERVATION UNDERWAY? (Y/N) N

39 ENDANGERED (YES/NO) N
BY WHAT ?

40 VISIBLE FROM PUBLIC ROAD ? (YES/NO) Y

41 DISTANCE FROM AND FRONTAGE ON ROAD

P H O T O

42 FURTHER DESCRIPTION OF IMPORTANT FEATURES
S E E C O N T I N U A T I O N S H E E T

43 HISTORY AND SIGNIFICANCE
S E E C O N T I N U A T I O N S H E E T

44 DESCRIPTION OF ENVIRONMENT AND OUTBUILDINGS
S E E C O N T I N U A T I O N S H E E T

45 SOURCES OF INFORMATION
S E E C O N T I N U A T I O N S H E E T

46 PREPARED BY
LINDA STOCKMAN

47 ORGANIZATION
KIRKWOOD LANDM COMM.

48 DATE
05/88

49 REVISION DATE(S)

706

354 S. Taylor

This building is primarily read as a one story rectangular block with side gables. The roof-line features overhanging eaves with exposed rafters. The primary elevation is dominated by a screened-in porch with a shed roof. The primary entrance is central. It contains a single-leaf wood door covered by an aluminum storm door. The windows are double-hung wood sash with four over one light configurations. They feature wide surrounds with narrow wood lug sills.

Office of Historic Preservation
P. O. Box 176
Jefferson City, Missouri 65102
CERTIFIED LOCAL GOVERNMENT PROGRAM
HISTORIC INVENTORY - PHASE 3

KIRKWOOD, MISSOURI

Continuation Sheet 354 S. Taylor

43. History and Significance

Permit #6983, 6/16/64 - add bath and repair and improve foundation, add heating, check wiring.

44. Description of Environment and Outbuildings.

There is a frame storage shed in the rear yard.

OFFICE OF HISTORIC PRESERVATION, P.O. BOX 176, JEFFERSON CITY, MISSOURI 65101
HISTORIC INVENTORY

1 NO 1707 LOCAL #
2 COUNTY
ST. LOUIS
3. LOCATION OF NEGATIVES
LINDA STOCKMAN

4 PRESENT NAME(S)

5 OTHER NAME(S)

6 SPECIFIC LOCATION
356 S. TAYLOR

7 CITY OR TOWN
KIRKWOOD, MO

8 SITE PLAN WITH NORTH ARROW
SEE MAP

9 COORDINATES
LOT
LANG

10 SITE STRUCTURE
BUILDING X OBJECT

11 ON NAT'L REG? (YES/NO) N
12 IS IT ELIGIBLE? (YES/NO)

13 PART OF HIST DIST (YES/NO) N
14 DIST POTENT (YES/NO)

15 NAME OF ESTABLISHED DISTRICT

16 THEMATIC CATEGORY

17 DATE(S) OR PERIOD
CA 1956

18 STYLE OR DESIGN
MODERN / RANCH

19 ARCHITECT OR ENGINEER

20 CONTRACTOR OR BUILDER
HAM WOOD

21 ORIGINAL USE, IF APPARENT
SINGLE FAMILY RESIDENCE

22 PRESENT USE
SINGLE FAMILY RESIDENCE

23 OWNERSHIP PUBLIC
PRIVATE X

24 OWNER'S NAME & ADDRESS (IF KNOWN)

25 OPEN TO PUBLIC (YES/NO) N

26 LOCAL CONTACT PERSON OR ORGANIZATION

27 OTHER SURVEYS IN WHICH INCLUDED

28 NO OF STORIES 01.0

29 BASEMENT (Y/N) Y
FULL (Y/N) Y

30 FOUNDATION MATERIAL
CONCRETE BLOCK

31 WALL CONSTRUCTION
MASONRY

32 ROOF TYPE & MATERIAL
HIP
ASPHALT SHINGLES

33 NO. OF BAYS
FRONT 3 SIDE 3

34 WALL TREATMENT
CONCRETE BLOCK

35 PLAN SHAPE
RECTANGLE

36 CHANGES (EXPLAIN IN #42) ADDITION
ALTERED
MOVED

37 CONDITION
INTERIOR
EXTERIOR GOOD

38 PRESERVATION UNDERWAY? (Y/N) N

39 ENDANGERED (YES/NO) N
BY WHAT ?

40 VISIBLE FROM PUBLIC ROAD ? (YES/NO) Y

41 DISTANCE FROM AND FRONTAGE ON ROAD

42 FURTHER DESCRIPTION OF IMPORTANT FEATURES
SEE CONTINUATION SHEET

43 HISTORY AND SIGNIFICANCE
SEE CONTINUATION SHEET

44 DESCRIPTION OF ENVIRONMENT AND OUTBUILDINGS
SEE CONTINUATION SHEET

45 SOURCES OF INFORMATION
SEE CONTINUATION SHEET

PHOTO

46 PREPARED BY
LINDA STOCKMAN

47 ORGANIZATION
KIRKWOOD LANDM COMM.

48 DATE
05/88

49 REVISION DATE(S)

707

356 S. Taylor

This building is primarily read as a one story rectangular block with a low hip roof. The roof-line features greatly overhanging boxed eaves. The primary entrance is central. It contains a single-leaf wood door with a single square light in the central portion of the upper one-third of the door. It is covered by an aluminum storm door. The majority of the windows are double-hung wood sash with two over two light configurations. They feature brick soldier-course sills. Some of the windows feature aluminum awnings. There is also a large picture window on the primary elevation. The primary elevation features an uncovered concrete slab porch. There is a small entry porch projecting on the rear elevation of this building.

Office of Historic Preservation
P. O. Box 176
Jefferson City, Missouri 65102
CERTIFIED LOCAL GOVERNMENT PROGRAM
HISTORIC INVENTORY - PHASE 3

KIRKWOOD, MISSOURI

Continuation Sheet 356 S. Taylor

43. History and Significance

Permit #___, 8/10/56 - 1 sotry 5 room concrete block dwelling - owner, Edward Spiller; builder, Iam Wood.

44. Description of Environment and Outbuildings.

There is a portable metal storage shed in the rear yard.

OFFICE OF HISTORIC PRESERVATION, P.O. BOX 176, JEFFERSON CITY, MISSOURI 65101

H I S T O R I C I N V E N T O R Y

SLA5019-

1 NO 1708 LOCAL #
2 COUNTY
ST. LOUIS
3.LOCATION OF NEGATIVES
LINDA STOCKMAN

4 PRESENT NAME(S).

5 OTHER NAME(S)

6 SPECIFIC LOCATION
353 S. TAYLOR

7 CITY OR TOWN
K I R K W O O D, M O

8 SITE PLAN WITH NORTH ARROW

S E E M A P

16 THEMATIC CATEGORY

17 DATE(S) OR PERIOD
CA 1920

18 STYLE OR DESIGN VERNACULAR

19 ARCHITECT OR ENGINEER

20 CONTRACTOR OR BUILDER

21 ORIGINAL USE, IF APPARENT
SINGLE FAMILY RESIDENCE

22 PRESENT USE
SINGLE FAMILY RESIDENCE

23 OWNERSHIP PUBLIC
PRIVATE X

24 OWNER'S NAME & ADDRESS (IF KNOWN)

25 OPEN TO PUBLIC (YES/NO) N

26 LOCAL CONTACT PERSON OR ORGANIZATION

27 OTHER SURVEYS IN WHICH INCLUDED

28 NO OF STORIES 01.5

29 BASEMENT (Y/N) Y
FULL (Y/N) Y

30 FOUNDATION MATERIAL
CONCRETE BLOCK

31 WALL CONSTRUCTION
FRAME

32 ROOF TYPE & MATERIAL
FRONT GABLE
ASPHALT SHINGLES

33 NO. OF BAYS
FRONT 3 SIDE 3

34 WALL TREATMENT
ASBESTOS SHINGLES

35 PLAN SHAPE
IRREGULAR

36 CHANGES (EXPLAIN IN #42) ADDITION
ALTERED
MOVED

37 CONDITION
INTERIOR
EXTERIOR FAIR

38 PRESERVATION UNDERWAY? (Y/N) N

39 ENDANGERED (YES/NO) N
BY WHAT ?

40 VISIBLE FROM PUBLIC ROAD ?
(YES/NO) Y

41 DISTANCE FROM AND FRONTAGE ON ROAD

P H O T O

9 COORDINATES
LOT
LANG

10 SITE STRUCTURE
BUILDING X OBJECT

11 ON NAT'L REG? (YES/NO) N

12 IS IT ELIBIBLE? (YES/NO)

13 PART OF HIST DIST (YES/NO) N

14 DIST POTENT (YES/NO)

15 NAME OF ESTABLISHED DISTRICT

42 FURTHER DESCRIPTION OF IMPORTANT FEATURES
S E E C O N T I N U A T I O N S H E E T

43 HISTORY AND SIGNIFICANCE
S E E C O N T I N U A T I O N S H E E T

44 DESCRIPTION OF ENVIRONMENT AND OUTBUILDINGS
S E E C O N T I N U A T I O N S H E E T

45 SOURCES OF INFORMATION
S E E C O N T I N U A T I O N S H E E T

46 PREPARED BY
LINDA STOCKMAN

47 ORGANIZATION
KIRKWOOD LANDM COMM.

48 DATE
05/83

49 REVISION DATE(S)

708

358 S. Taylor

This building is primarily read as a one-and-a-half story rectangular block with a front-facing gable. The roof-line features close eaves with a slightly projecting rake. There is primary entry porch with a hip roof, narrow posts and a wood floor. The primary entrance is central. It contains a single-leaf wood door with a large rectangular light in the upper half. It is covered by an aluminum storm door. The windows are double-hung wood sash. They feature both one over one and three over one light configurations. They have molded surrounds and narrow wood lug sills. There is a small entry porch projecting from the rear elevation of this building.

Office of Historic Preservation
P. O. Box 176
Jefferson City, Missouri 65102
CERTIFIED LOCAL GOVERNMENT PROGRAM
HISTORIC INVENTORY - PHASE 3

KIRKWOOD, MISSOURI

Continuation Sheet 358 S. Taylor

43. History and Significance

*

44. Description of Environment and Outbuildings.

There is a detached 2 car frame garage in the rear yard.

OFFICE OF HISTORIC PRESERVATION, P.O. BOX 176, JEFFERSON CITY, MISSOURI 65101
H I S T O R I C I N V E N T O R Y

1 NC 1699 LOCAL #
2 COUNTY
ST. LOUIS
3.LOCATION OF NEGATIVES
LINDA STOCKMAN

4 PRESENT NAME(S)

5 OTHER NAME(S)

6 SPECIFIC LOCATION
3598 S. TAYLOR

7 CITY OR TOWN
K I R K W O O D, M O

8 SITE PLAN WITH NORTH ARROW
S E E M A P

9 COORDINATES
LOT
LANG

10 SITE X STRUCTURE
BUILDING OBJECT

11 ON NAT'L REG? (YES/NO) N

12 IS IT ELIGIBLE? (YES/NO)

13 PART OF HIST DIST (YES/NO) N

14 DIST PCTENT (YES/NO)

15 NAME OF ESTABLISHED DISTRICT

16 THEMATIC CATEGORY

17 DATE(S) OR PERIOD
CA 1900

18 STYLE OR DESIGN NATIONAL FOLK

19 ARCHITECT OR ENGINEER

20 CONTRACTOR OR BUILDER

21 ORIGINAL USE, IF APPARENT
SINGLE FAMILY RESIDENCE

22 PRESENT USE
SINGLE FAMILY RESIDENCE

23 OWNERSHIP PUBLIC
PRIVATE X

24 OWNER'S NAME & ADDRESS (IF KNOWN)

25 OPEN TO PUBLIC (YES/NO) N

26 LOCAL CONTACT PERSON OR ORGANIZATION

27 OTHER SURVEYS IN WHICH INCLUDED

28 NO OF STORIES 01.5

29 BASEMENT (Y/N) Y
FULL (Y/N) Y

30 FOUNDATION MATERIAL
STONE

31 WALL CONSTRUCTION
FRAME

32 ROOF TYPE & MATERIAL
SIDE GABLE
ASPHALT SHINGLES

33 NO. OF BAYS
FRONT 5 SIDE 5

34 WALL TREATMENT
COARSE STUCCO

35 PLAN SHAPE
IRREGULAR

36 CHANGES (EXPLAIN IN #42) ADDITION X
ALTERED X
MOVED

37 CONDITION
INTERIOR
EXTERIOR FAIR

38 PRESERVATION UNDERWAY? (Y/N) N

39 ENDANGERED (YES/NO) N
BY WHAT ?

40 VISIBLE FROM PUBLIC ROAD ? (YES/NO) Y

41 DISTANCE FROM AND FRONTAGE ON ROAD

P H O T O

42 FURTHER DESCRIPTION OF IMPORTANT FEATURES
S E E C O N T I N U A T I O N S H E E T

43 HISTORY AND SIGNIFICANCE
S E E C O N T I N U A T I O N S H E E T

44 DESCRIPTION OF ENVIRONMENT AND OUTBUILDINGS
S E E C O N T I N U A T I O N S H E E T

45 SOURCES OF INFORMATION
S E E C O N T I N U A T I O N S H E E T

46 PREPARED BY
LINDA STOCKMAN

47 ORGANIZATION
KIRKWOOD LANDM COMM.

48 DATE
05/88

49 REVISION DATE(S)

699

359 S. Taylor

This building is of the front-facing-gable-wing-plus-side-wing plan. The roof-line features a plain projecting boxed cornice with a plain wood frieze beneath. There is a small gabled dormer on the primary elevation. At one time there was an entry porch, it has been closed in and finished into a room. The wall area of this has been sided with sheets of plywood which are painted. The building also features a one story frame addition at the rear and added onto that is a garage with a basement level entry. The windows for the most part are double-hung wood sash with one over one light configurations. The home also features single and double-leaf wood casement windows with multi-lights.

Office of Historic Preservation
P. O. Box 176
Jefferson City, Missouri 65102
CERTIFIED LOCAL GOVERNMENT PROGRAM
HISTORIC INVENTORY - PHASE 3

KIRKWOOD, MISSOURI

Continuation Sheet 359 S. Taylor

43. History and Significance

1. Permit 481, 5/30/50--frame porch to rear of house.
2. Permit, 7361, 8/23/65--construct 19' X 30' frame carport.
3. Permit, 9205, 9/13/73--enclose front porch.

*

44. Description of Environment and Outbuildings.

This is a moderate size lot with several large and/or old trees. The house sets on high ground.

OFFICE OF HISTORIC PRESERVATION, P.O. BOX 176, JEFFERSON CITY, MISSOURI 65101
H I S T O R I C I N V E N T O R Y

1 NO 1709 LOCAL #
2 COUNTY
ST. LOUIS
3.LOCATION OF NEGATIVES
LINDA STOCKMAN

4 PRESENT NAME(S)

5 OTHER NAME(S)

6 SPECIFIC LOCATION
364 S. TAYLOR

7 CITY OR TOWN
K I R K W O O D, M O

8 SITE PLAN WITH NORTH ARROW

S E E M A P

9 COORDINATES
LOT
LANG

10 SITE BUILDING X STRUCTURE OBJECT

11 ON NAT'L REG? (YES/NO) N

12 IS IT ELIBIBLE? (YES/NO)

13 PART OF HIST DIST (YES/NO) N

14 DIST POTENT (YES/NO)

15 NAME OF ESTABLISHED DISTRICT

16 THEMATIC CATEGORY

17 DATE(S) OR PERIOD
CA 1981

18 STYLE OR DESIGN MODERN
SHED

19 ARCHITECT OR ENGINEER

20 CONTRACTOR OR BUILDER

21 ORIGINAL USE, IF APPARENT
MULTI-FAMILY APARTMENTS

22 PRESENT USE
MULTI-FAMILY APARTMENTS

23 OWNERSHIP PUBLIC
PRIVATE X

24 OWNER'S NAME & ADDRESS (IF KNOWN)

25 OPEN TO PUBLIC (YES/NO) N

26 LOCAL CONTACT PERSON OR ORGANIZATION

27 OTHER SURVEYS IN WHICH INCLUDED

28 NO OF STORIES 02.0

29 BASEMENT (Y/N) N
FULL (Y/N) N

30 FOUNDATION MATERIAL
CONCRETE SLAB

31 WALL CONSTRUCTION
FRAME

32 ROOF TYPE & MATERIAL
MULTIPLE SHED
ASPHALT SHINGLES

33 NO. OF BAYS
FRONT 3 SIDE 0

34 WALL TREATMENT
BRICK VENEER

35 PLAN SHAPE
IRREGULAR

36 CHANGES (EXPLAIN IN #42) ADDITION
ALTERED
MOVED

37 CONDITION
INTERIOR
EXTERIOR GOOD

38 PRESERVATION UNDERWAY? (Y/N) N

39 ENDANGERED (YES/NO) N
BY WHAT ?

40 VISIBLE FROM PUBLIC ROAD ? (YES/NO) Y

41 DISTANCE FROM AND FRONTAGE ON ROAD

P H O T O

42 FURTHER DESCRIPTION OF IMPORTANT FEATURES
S E E C O N T I N U A T I O N S H E E T

43 HISTORY AND SIGNIFICANCE
S E E C O N T I N U A T I O N S H E E T

44 DESCRIPTION OF ENVIRONMENT AND OUTBUILDINGS
S E E C O N T I N U A T I O N S H E E T

45 SOURCES OF INFORMATION
S E E C O N T I N U A T I O N S H E E T

46 PREPARED BY
LINDA STOCKMAN

47 ORGANIZATION
KIRKWOOD LANDM COMM.

48 DATE
05/88

49 REVISION DATE(S)

709

364 S. Taylor

This is an apartment building made up of two cells. One cells is a two story rectangular block with a front-facing gable. It is connected by an enclosed stairwell to a second cell which is a two story rectangular block with a shed roof. The shed roof cell faces South Taylor. The windows on the building are metal sliding glass units with brick soldier-course sills and vertical point brick lintels. The stairwell window is a round arched unit featuring a header brick surround. The roof-line features a modest overhang.

Office of Historic Preservation
P. O. Box 176
Jefferson City, Missouri 65102
CERTIFIED LOCAL GOVERNMENT PROGRAM
HISTORIC INVENTORY - PHASE 3

KIRKWOOD, MISSOURI

Continuation Sheet 364 S. Taylor

43. History and Significance

Microfilmed blueprints - 1981.

44. Description of Environment and Outbuildings.

There is an asphalt driveway/parking lot to the south of the building.

362

OFFICE OF HISTORIC PRESERVATION, P.O. BOX 176, JEFFERSON CITY, MISSOURI 65101
H I S T O R I C I N V E N T O R Y

SLASC 17 - 654

1 NC 1710 LOCAL #
2 COUNTY
ST. LOUIS
3. LOCATION OF NEGATIVES
LINDA STOCKMAN

4 PRESENT NAME(S)

5 OTHER NAME(S)

6 SPECIFIC LOCATION
374 S. TAYLOR

7 CITY OR TOWN
K I R K W O O D, M O

8 SITE PLAN WITH NORTH ARROW
S E E M A P

9 COORDINATES
LOT
LANG

10 SITE X STRUCTURE
BUILDING OBJECT

11 ON NAT'L REG? (YES/NO) N

12 IS IT ELIBIBLE? (YES/NO)

13 PART OF HIST DIST (YES/NO) N

14 DIST PCTENT (YES/NO)

15 NAME OF ESTABLISHED DISTRICT

16 THEMATIC CATEGORY

17 DATE(S) OR PERIOD
CA 1385

18 STYLE OR DESIGN VICTORIAN
FOLK VICTORIAN

19 ARCHITECT OR ENGINEER

20 CONTRACTOR OR BUILDER

21 ORIGINAL USE, IF APPARENT
SINGLE FAMILY RESIDENCE

22 PRESENT USE
SINGLE FAMILY RESIDENCE

23 OWNERSHIP PUBLIC
PRIVATE X

24 OWNER'S NAME & ADDRESS (IF KNOWN)

25 OPEN TO PUBLIC (YES/NO) N

26 LOCAL CONTACT PERSON OR ORGANIZATION

27 OTHER SURVEYS IN WHICH INCLUDED

28 NO OF STORIES 02.5

29 BASEMENT (Y/N) Y
FULL (Y/N) Y

30 FOUNDATION MATERIAL
STONE

31 WALL CONSTRUCTION
FRAME

32 ROOF TYPE & MATERIAL

33 NO. OF BAYS
FRONT 2 SIDE 3

34 WALL TREATMENT
WOOD HORIZONTAL LAP SIDING

35 PLAN SHAPE
RECTANGLE

36 CHANGES (EXPLAIN IN #42) ADDITION
ALTERED
MOVED

37 CONDITION
INTERIOR
EXTERIOR POOR

38 PRESERVATION UNDERWAY? (Y/N) N

39 ENDANGERED (YES/NO) N
BY WHAT ?

40 VISIBLE FROM PUBLIC ROAD ? (YES/NO) Y

41 DISTANCE FROM AND FRONTAGE ON ROAD

P H O T O

42 FURTHER DESCRIPTION OF IMPORTANT FEATURES
S E E C O N T I N U A T I O N S H E E T

43 HISTORY AND SIGNIFICANCE
S E E C O N T I N U A T I O N S H E E T

44 DESCRIPTION OF ENVIRONMENT AND OUTBUILDINGS
S E E C O N T I N U A T I O N S H E E T

45 SOURCES OF INFORMATION
S E E C O N T I N U A T I O N S H E E T

46 PREPARED BY
LINDA STOCKMAN

47 ORGANIZATION
KIRKWOOD LANDM COMM.

48 DATE
05/88

49 REVISION DATE(S)

710

374 S. Taylor

This building is primarily read as a two-and-a-half story rectangular block with a front-facing gable. The gable features a hip at the peak. There is a projecting gabled bay at the second level on the primary elevation. The area of the gables is covered with wood shingles, both the squared-off and the sawtooth style. The roof-line features a molded projecting boxed cornice with a plain wood frieze. The primary elevation features a full-width porch with a shed roof supported by tuscan style wood columns with a wood porch floor. The primary entrance is off-center toward the north. It contains a single-leaf flush wood door with a diamond light in the center of the upper half of the door. It is topped by a wood transom. The majority of the windows are double-hung wood sash with one over one light configurations. The home also features single-leaf wood casement windows with a Victorian light configuration. There is a uncovered entry porch projecting from the rear elevation of this building.

Office of Historic Preservation
P. O. Box 176
Jefferson City, Missouri 65102
CERTIFIED LOCAL GOVERNMENT PROGRAM
HISTORIC INVENTORY - PHASE 3

KIRKWOOD, MISSOURI

Continuation Sheet 374 S. Taylor

43. History and Significance

*

44. Description of Environment and Outbuildings.

This is a deep lot with several large trees.

OFFICE OF HISTORIC PRESERVATION, P.O. BOX 176, JEFFERSON CITY, MISSOURI 65101
H I S T O R I C I N V E N T O R Y

SLAS018-1655

1 NO 1711 LOCAL #
2 COUNTY
ST. LOUIS
3.LOCATION OF NEGATIVES
LINDA STOCKMAN

4 PRESENT NAME(S)

5 OTHER NAME(S)

6 SPECIFIC LOCATION
380 S. TAYLOR

7 CITY OR TOWN
K I R K W O O D, M O

8 SITE PLAN WITH NORTH ARROW

S E E M A P

9 COORDINATES
LOT
LANG

10 SITE X BUILDING STRUCTURE OBJECT

11 ON NAT'L REG? (YES/NO) N

12 IS IT ELIBIBLE? (YES/NO)

13 PART OF HIST DIST (YES/NO) N

14 DIST POTENT (YES/NO)

15 NAME OF ESTABLISHED DISTRICT

16 THEMATIC CATEGORY

17 DATE(S) OR PERIOD
CA 1920

18 STYLE OR DESIGN ECLECTIC
BUNGALOW

19 ARCHITECT OR ENGINEER

20 CONTRACTOR OR BUILDER

21 ORIGINAL USE, IF APPARENT
SINGLE FAMILY RESIDENCE

22 PRESENT USE
SINGLE FAMILY RESIDENCE

23 OWNERSHIP PUBLIC
PRIVATE X

24 OWNER'S NAME & ADDRESS (IF KNOWN)

25 OPEN TO PUBLIC (YES/NO) N

26 LOCAL CONTACT PERSON OR ORGANIZATION

27 OTHER SURVEYS IN WHICH INCLUDED

28 NO OF STORIES 01.5

29 BASEMENT (Y/N) Y
FULL (Y/N) Y

30 FOUNDATION MATERIAL
CONCRETE

31 WALL CONSTRUCTION
FRAME

32 ROOF TYPE & MATERIAL
SIDE GABLE
ASPHALT SHINGLES

33 NO. OF BAYS
FRONT 3 SIDE 2

34 WALL TREATMENT
STUCCO

35 PLAN SHAPE
IRREGULAR

36 CHANGES (EXPLAIN IN #42) ADDITION
ALTERED
MOVED

37 CONDITION
INTERIOR
EXTERIOR GOOD

38 PRESERVATION UNDERWAY? (Y/N) N

39 ENDANGERED (YES/NO) N
BY WHAT ?

40 VISIBLE FROM PUBLIC ROAD ? (YES/NO) Y

41 DISTANCE FROM AND FRONTAGE ON ROAD

P H O T O

42 FURTHER DESCRIPTION OF IMPORTANT FEATURES
S E E C O N T I N U A T I O N S H E E T

43 HISTORY AND SIGNIFICANCE
S E E C O N T I N U A T I O N S H E E T

44 DESCRIPTION OF ENVIRONMENT AND OUTBUILDINGS
S E E C O N T I N U A T I O N S H E E T

45 SOURCES OF INFORMATION
S E E C O N T I N U A T I O N S H E E T

46 PREPARED BY
LINDA STOCKMAN

47 ORGANIZATION
KIRKWOOD LANDM COMM.

48 DATE
05/88

49 REVISION DATE(S)

711

380 S. Taylor

This building is primarily read as a one-and-a-half story rectangular block with side gables. The roof-line features overhanging eaves with exposed rafters. There is a low shed dormer on the primary elevation. The primary elevation also features a three-quarter width entry porch with a shed roof, plain wood posts, a stucco balustrade and wood floor. The primary entrance is central. It contains a single-leaf wood door, covered by an aluminum storm door. The windows on the first level are double-hung wood sash with four over one light configuration. They features molded surrounds with narrow wood lug sills. The dormer windows are double-hung metal sash with one over one light configuration. There is a small enclosed porch projecting from the rear elevation of this building.

Office of Historic Preservation
P. O. Box 176
Jefferson City, Missouri 65102
CERTIFIED LOCAL GOVERNMENT PROGRAM
HISTORIC INVENTORY - PHASE 3

KIRKWOOD, MISSOURI

Continuation Sheet 380 S. Taylor

43. History and Significance

44. Description of Environment and Outbuildings.

There is a detached 2 car frame garage with an attached carport in the rear yard. The rear yard is enclosed by a chain-link fence.

OFFICE OF HISTORIC PRESERVATION, P.O. BOX 176, JEFFERSON CITY, MISSOURI 65101
H I S T O R I C I N V E N T O R Y

SLA507-1656

1 NO 1712 LOCAL #
2 COUNTY
ST. LOUIS
3. LOCATION OF NEGATIVES
LINDA STOCKMAN

4 PRESENT NAME(S)

5 OTHER NAME(S)

6 SPECIFIC LOCATION
334 S. TAYLOR

7 CITY OR TOWN
K I R K W O O D, M O

8 SITE PLAN WITH NORTH ARROW
S E E M A P

9 COORDINATES
LOT
LANG

10 SITE X STRUCTURE BUILDING OBJECT

11 ON NAT'L REG? (YES/NO) N

12 IS IT ELIBIBLE? (YES/NO)

13 PART OF HIST DIST (YES/NO) N

14 DIST PCTENT (YES/NO)

15 NAME OF ESTABLISHED DISTRICT

16 THEMATIC CATEGORY

17 DATE(S) OR PERIOD
CA 1885

18 STYLE OR DESIGN VICTORIAN
FOLK VICTORIAN

19 ARCHITECT OR ENGINEER

20 CONTRACTOR OR BUILDER

21 ORIGINAL USE, IF APPARENT
SINGLE FAMILY RESIDENCE

22 PRESENT USE
SINGLE FAMILY RESIDENCE

23 OWNERSHIP PUBLIC
PRIVATE X

24 OWNER'S NAME & ADDRESS (IF KNOWN)

25 OPEN TO PUBLIC (YES/NO) N

26 LOCAL CONTACT PERSON OR ORGANIZATION

27 OTHER SURVEYS IN WHICH INCLUDED

28 NO OF STORIES 02.5

29 BASEMENT (Y/N) Y
FULL (Y/N) Y

30 FOUNDATION MATERIAL
STONE

31 WALL CONSTRUCTION
FRAME

32 ROOF TYPE & MATERIAL
FRONT GABLE
ASPHALT SHINGLES

33 NO. OF BAYS
FRONT 2 SIDE 2

34 WALL TREATMENT
WOOD HORIZONTAL LAP SIDING

35 PLAN SHAPE
RECTANGLE

36 CHANGES (EXPLAIN IN #42) ADDITION
ALTERED
MOVED

37 CONDITION
INTERIOR
EXTERIOR POOR

38 PRESERVATION UNDERWAY? (Y/N) N

39 ENDANGERED (YES/NO) N
BY WHAT ?

40 VISIBLE FROM PUBLIC ROAD ? (YES/NO) Y

41 DISTANCE FROM AND FRONTAGE ON ROAD

P H O T O

42 FURTHER DESCRIPTION OF IMPORTANT FEATURES
S E E C O N T I N U A T I O N S H E E T

43 HISTORY AND SIGNIFICANCE
S E E C O N T I N U A T I O N S H E E T

44 DESCRIPTION OF ENVIRONMENT AND OUTBUILDINGS
S E E C O N T I N U A T I O N S H E E T

45 SOURCES OF INFORMATION
S E E C O N T I N U A T I O N S H E E T

46 PREPARED BY
LINDA STOCKMAN

47 ORGANIZATION
KIRKWOOD LANDM COMM.

48 DATE
05/88

49 REVISION DATE(S)

712

384 S. Taylor

This building is primarily read as a two-and-a-half story rectangular block with a front-facing gable. The gable features a hip at the peak. There is a projecting gabled bay on the second level of the primary elevation. The area of the gable walls feature wood shingles, both of the squared-off and the sawtooth design. The primary elevation also features a full-width entry porch with a shed roof supported by wood tuscan style columns. The primary entrance is off-center toward the north. It contains a single-leaf wood door with an etched glass light in the upper half. It is covered by a leaded glass transom. The windows for the most part are double-hung wood sash with one over one light configurations. They feature wide surrounds and narrow wood lug sills. The home also features single-leaf wood casement windows with Victorian light configurations.

Office of Historic Preservation
P. O. Box 176
Jefferson City, Missouri 65102
CERTIFIED LOCAL GOVERNMENT PROGRAM
HISTORIC INVENTORY - PHASE 3

KIRKWOOD, MISSOURI

Continuation Sheet 384 S. Taylor

43. History and Significance

1. Permit log notation, #195, 10/18/28--garage--owner, C. S. Samole.

2. Pemit log notation, #1503, 11/1/8/22--garage--owner, J. C. Berthold.

*

44. Description of Environment and Outbuildings.

There is a large corner lot. There is a detached two (2) car frame garage with storage shed in the rear yard.

OFFICE OF HISTORIC PRESERVATION, P.O. BOX 176, JEFFERSON CITY, MISSOURI 65101
H I S T O R I C I N V E N T O R Y

SLA5019-1651

1 NO 1698 LOCAL #
2 COUNTY
ST. LOUIS
3.LOCATION OF NEGATIVES
LINDA STOCKMAN

4 PRESENT NAME(S)
KIRKWOOD HOUSE

5 OTHER NAME(S)

6 SPECIFIC LOCATION
385 S. TAYLOR

7 CITY OR TOWN
K I R K W O O D, M O

8 SITE PLAN WITH NORTH ARROW
S E E M A P

9 COORDINATES
LOT
LANG

10 SITE X STRUCTURE
BUILDING OBJECT

11 ON NAT'L REG? (YES/NO) N

12 IS IT ELIBIBLE? (YES/NO)

13 PART OF HIST DIST (YES/NO) N

14 DIST POTENT (YES/NO)

15 NAME OF ESTABLISHED DISTRICT

16 THEMATIC CATEGORY

17 DATE(S) OR PERIOD
CA 1975

18 STYLE OR DESIGN NEOECLECTIC
MANSARD

19 ARCHITECT OR ENGINEER

20 CONTRACTOR OR BUILDER

21 ORIGINAL USE, IF APPARENT
INSTITUTIONAL HOUSING

22 PRESENT USE
INSTITUTIONAL HOUSING

23 OWNERSHIP PUBLIC
PRIVATE X

24 OWNER'S NAME & ADDRESS (IF KNOWN)

25 OPEN TO PUBLIC (YES/NO) Y

26 LOCAL CONTACT PERSON OR ORGANIZATION

27 OTHER SURVEYS IN WHICH INCLUDED

28 NO OF STORIES 04.0

29 BASEMENT (Y/N) ?
FULL (Y/N)

30 FOUNDATION MATERIAL
CONCRETE

31 WALL CONSTRUCTION
FRAME

32 ROOF TYPE & MATERIAL
MANSARD
ROLLED COMPOSITION
WOOD SHAKES

33 NO. OF BAYS
FRONT 4 SIDE 2

34 WALL TREATMENT
ORANGE BRICK VENEER

35 PLAN SHAPE
IRREGULAR

36 CHANGES (EXPLAIN IN #42) ADDITION
ALTERED
MOVED

37 CONDITION
INTERIOR
EXTERIOR EXCELLENT

38 PRESERVATION UNDERWAY? (Y/N) N

39 ENDANGERED (YES/NO) N
BY WHAT ?

40 VISIBLE FROM PUBLIC ROAD ? (YES/NO) Y

41 DISTANCE FROM AND FRONTAGE ON ROAD

P H O T O

42 FURTHER DESCRIPTION OF IMPORTANT FEATURES
S E E C O N T I N U A T I O N S H E E T

43 HISTORY AND SIGNIFICANCE
S E E C O N T I N U A T I O N S H E E T

44 DESCRIPTION OF ENVIRONMENT AND OUTBUILDINGS
S E E C O N T I N U A T I O N S H E E T

45 SOURCES OF INFORMATION
S E E C O N T I N U A T I O N S H E E T

46 PREPARED BY
LINDA STOCKMAN

47 ORGANIZATION
KIRKWOOD LANDM COMM.

48 DATE
05/88

49 REVISION DATE(S)

698

385 S. Taylor

This is a four story structure with an irregular plan. It features a series of rectangular boxes with flat roofs with a mansard overhang. Each rectangular block features a series of four story vertical window bays. The windows are horizontal metal sliding units. The vertical window bays are set off by slightly projecting header bricks and brick panels which are of a darker color than the remainder of the wall surfaces. The windows at the fourth level feature shaped projecting surrounds which interrupt the mansard overhang. There is a covered primary entry on the south elevation which features a flat roof supported by plain wood posts. The primary entry is slightly recessed. It contains double-leaf metal and glass doors.

Office of Historic Preservation
P. O. Box 176
Jefferson City, Missouri 65102
CERTIFIED LOCAL GOVERNMENT PROGRAM
HISTORIC INVENTORY - PHASE 3

KIRKWOOD, MISSOURI

Continuation Sheet 385 S. Taylor

43. History and Significance

Microfilmed blueprints, 1975.

44. Description of Environment and Outbuildings.

There is an asphalt parking lot to the south of the building. There is a detached one (1) car frame garage at the rear.

OFFICE OF HISTORIC PRESERVATION, P.O. BOX 176, JEFFERSON CITY, MISSOURI 65101

H I S T O R I C I N V E N T O R Y

1 NC 1713 LOCAL #
2 COUNTY
ST. LOUIS
3. LOCATION OF NEGATIVES
LINDA STOCKMAN

4 PRESENT NAME(S)

5 OTHER NAME(S)

6 SPECIFIC LOCATION
402 S. TAYLOR

7 CITY OR TOWN
K I R K W O O D, M O

8 SITE PLAN WITH NORTH ARROW

S E E M A P

9 COORDINATES
LOT
LANG

10 SITE X STRUCTURE
BUILDING OBJECT

11 ON NAT'L REG? (YES/NO) N

12 IS IT ELIBIBLE? (YES/NO)

13 PART OF HIST DIST (YES/NO) N

14 DIST POTENT (YES/NO)

15 NAME OF ESTABLISHED DISTRICT

16 THEMATIC CATEGORY

17 DATE(S) OR PERIOD
CA 1920

18 STYLE OR DESIGN ECLECTIC
BUNGALOW

19 ARCHITECT OR ENGINEER

20 CONTRACTOR OR BUILDER

21 ORIGINAL USE, IF APPARENT
SINGLE FAMILY RESIDENCE

22 PRESENT USE
SINGLE FAMILY RESIDENCE

23 OWNERSHIP PUBLIC
PRIVATE X

24 OWNER'S NAME & ADDRESS (IF KNOWN)

25 OPEN TO PUBLIC (YES/NO) N

26 LOCAL CONTACT PERSON OR ORGANIZATION

27 OTHER SURVEYS IN WHICH INCLUDED

28 NO OF STORIES 01.5

29 BASEMENT (Y/N) Y
FULL (Y/N) Y

30 FOUNDATION MATERIAL
CONCRETE

31 WALL CONSTRUCTION
FRAME

32 ROOF TYPE & MATERIAL
FRONT GABLE
ASPHALT SHINGLES

33 NO. OF BAYS
FRONT 3 SIDE 2

34 WALL TREATMENT
VINYL SIDING

35 PLAN SHAPE
RECTANGLE

36 CHANGES (EXPLAIN IN #42) ADDITION
ALTERED
MOVED

37 CONDITION
INTERIOR
EXTERIOR GOOD

38 PRESERVATION UNDERWAY? (Y/N) N

39 ENDANGERED (YES/NO) N
BY WHAT ?

40 VISIBLE FROM PUBLIC ROAD ? (YES/NO) Y

41 DISTANCE FROM AND FRONTAGE ON ROAD

P H O T O

42 FURTHER DESCRIPTION OF IMPORTANT FEATURES
S E E C O N T I N U A T I O N S H E E T

43 HISTORY AND SIGNIFICANCE
S E E C O N T I N U A T I O N S H E E T

44 DESCRIPTION OF ENVIRONMENT AND OUTBUILDINGS
S E E C O N T I N U A T I O N S H E E T

45 SOURCES OF INFORMATION
S E E C O N T I N U A T I O N S H E E T

46 PREPARED BY
LINDA STOCKMAN

47 ORGANIZATION
KIRKWOOD LANDM COMM.

48 DATE
05/88

49 REVISION DATE(S)

713

402 S. Taylor

This building is primarily read as a one-and-a-half story rectangular block with a front-facing gable. The roof-line features greatly overhanging boxed eaves. The soffit has been covered with aluminum material. The primary elevation features a recessed entry porch. This porch is half-width. It features new wood posts with a modern slat balustrade. The primary entrance contains a single-leaf wood door covered by an aluminum storm door with wrought iron screens. The entry is flanked by voluted pilasters and topped by an entablature featuring dentils. This is of a plastic material. The same type of an entablature tops the windows on the primary elevation. The home features double-hung wood sash windows with one over one light configurations, horizontal sliding windows, and glass block windows. There is a one story addition projecting from the rear elevation and a small three-sided oriel window projects on the south elevation.

Office of Historic Preservation
P. O. Box 176
Jefferson City, Missouri 65102
CERTIFIED LOCAL GOVERNMENT PROGRAM
HISTORIC INVENTORY - PHASE 3

KIRKWOOD, MISSOURI

Continuation Sheet 402 S. Taylor

43. History and Significance

Permit #5453, 12/18/59 - enclose existing 11' X 7' porch.

44. Description of Environment and Outbuildings.

This is a large corner lot. The front yard is enclosed by a chain-link fence. The rear yard is enclosed by a wood privacy fence.

402

OFFICE OF HISTORIC PRESERVATION, P.O. BOX 176, JEFFERSON CITY, MISSOURI 65101
H I S T O R I C I N V E N T O R Y

1 NC 1Z14 LOCAL #
2 COUNTY
ST. LOUIS
3.LOCATION OF NEGATIVES
LINDA STOCKMAN

4 PRESENT NAME(S)

5 OTHER NAME(S)

6 SPECIFIC LOCATION
410 S. TAYLOR

7 CITY OR TOWN
K I R K W O O D, M O

8 SITE PLAN WITH NORTH ARROW
S E E M A P

9 COORDINATES
LOT
LANG

10 SITE X STRUCTURE
BUILDING OBJECT

11 ON NAT'L REG? (YES/NO) N

12 IS IT ELIBIBLE? (YES/NO)

13 PART OF HIST DIST (YES/NO) N

14 DIST POTENT (YES/NO)

15 NAME OF ESTABLISHED DISTRICT

16 THEMATIC CATEGORY

17 DATE(S) OR PERIOD
CA 1958

18 STYLE OR DESIGN MODERN
RANCH

19 ARCHITECT OR ENGINEER

20 CONTRACTOR OR BUILDER
EDWARD BRYANT

21 ORIGINAL USE, IF APPARENT
SINGLE FAMILY RESIDENCE

22 PRESENT USE
SINGLE FAMILY RESIDENCE

23 OWNERSHIP PUBLIC
PRIVATE X

24 OWNER'S NAME & ADDRESS (IF KNOWN)

25 OPEN TO PUBLIC (YES/NO) N

26 LOCAL CONTACT PERSON OR ORGANIZATION

27 OTHER SURVEYS IN WHICH INCLUDED

28 NO OF STORIES 01.0

29 BASEMENT (Y/N) Y
FULL (Y/N) Y

30 FOUNDATION MATERIAL
CONCRETE BLOCK

31 WALL CONSTRUCTION
FRAME

32 ROOF TYPE & MATERIAL
SIDE GABLE
ASPHALT SHINGLES

33 NO. OF BAYS
FRONT 3 SIDE 2

34 WALL TREATMENT
WIDE WOOD LAP SIDING

35 PLAN SHAPE
RECTANGLE

36 CHANGES (EXPLAIN IN #42) ADDITION
ALTERED
MOVED

37 CONDITION
INTERIOR
EXTERIOR FAIR

38 PRESERVATION UNDERWAY? (Y/N) N

39 ENDANGERED (YES/NO) N
BY WHAT ?

40 VISIBLE FROM PUBLIC ROAD ? (YES/NO) Y

41 DISTANCE FROM AND FRONTAGE ON ROAD

42 FURTHER DESCRIPTION OF IMPORTANT FEATURES
S E E C O N T I N U A T I O N S H E E T

43 HISTORY AND SIGNIFICANCE
S E E C O N T I N U A T I O N S H E E T

44 DESCRIPTION OF ENVIRONMENT AND OUTBUILDINGS
S E E C O N T I N U A T I O N S H E E T

45 SOURCES OF INFORMATION
S E E C O N T I N U A T I O N S H E E T

P H O T O

46 PREPARED BY
LINDA STOCKMAN

47 ORGANIZATION
KIRKWOOD LANDM COMM.

48 DATE
05/83

49 REVISION DATE(S)

714

410 S. Taylor

This building is primarily read as a one story rectangular block with side gables. The roof-line features a projecting cornice. The primary elevation features a shallow three-sided projecting bay. There is a hooded entry porch featuring a gabled hood. The primary entrance contains a single-leaf flush wood door with three rectangular lights placed diagonally in the upper one-third of the door. An enclosed porch projects from the rear of the elevation of this building.

Office of Historic Preservation
P. O. Box 176
Jefferson City, Missouri 65102
CERTIFIED LOCAL GOVERNMENT PROGRAM
HISTORIC INVENTORY - PHASE 3

KIRKWOOD, MISSOURI

Continuation Sheet 410 S. Taylor

43. History and Significance

Permit #1970, 8/21/58 - 1 story 5 room brick dwelling - owner, Edward Bryant; builder, same.

44. Description of Environment and Outbuildings.

There is a detached 1 car frame garage in the rear yard.

OFFICE OF HISTORIC PRESERVATION, P.O. BOX 176, JEFFERSON CITY, MISSOURI 65101
HISTORIC INVENTORY

SLASOIX-

1 NO 1715 LOCAL #
2 COUNTY
ST. LOUIS
3.LOCATION OF NEGATIVES
LINDA STOCKMAN

4 PRESENT NAME(S)

5 OTHER NAME(S)

6 SPECIFIC LOCATION
414 S. TAYLOR

7 CITY OR TOWN
KIRKWOOD, MO

8 SITE PLAN WITH NORTH ARROW
SEE MAP

9 COORDINATES
LOT
LANG

10 SITE X STRUCTURE
BUILDING OBJECT

11 ON NAT'L REG? (YES/NO) N

12 IS IT ELIGIBLE? (YES/NO)

13 PART OF HIST DIST (YES/NO) N

14 DIST POTENT (YES/NO)

15 NAME OF ESTABLISHED DISTRICT

16 THEMATIC CATEGORY

17 DATE(S) OR PERIOD
CA 1900

18 STYLE OR DESIGN NATIONAL FOLK

19 ARCHITECT OR ENGINEER

20 CONTRACTOR OR BUILDER

21 ORIGINAL USE, IF APPARENT
SINGLE FAMILY RESIDENCE

22 PRESENT USE
SINGLE FAMILY RESIDENCE

23 OWNERSHIP PUBLIC
PRIVATE X

24 OWNER'S NAME & ADDRESS (IF KNOWN)

25 OPEN TO PUBLIC (YES/NO) N

26 LOCAL CONTACT PERSON OR ORGANIZATION

27 OTHER SURVEYS IN WHICH INCLUDED

28 NO OF STORIES 01.0

29 BASEMENT (Y/N) Y
FULL (Y/N) Y

30 FOUNDATION MATERIAL
CONCRETE OVER STONE

31 WALL CONSTRUCTION
FRAME

32 ROOF TYPE & MATERIAL
TRI-GABLE
ASPHALT SHINGLES

33 NO. OF BAYS
FRONT 3 SIDE 2

34 WALL TREATMENT
ALUMINUM SIDING

35 PLAN SHAPE
IRREGULAR

36 CHANGES (EXPLAIN IN #42) ADDITION X
ALTERED
MOVED

37 CONDITION
INTERIOR
EXTERIOR GOOD

38 PRESERVATION UNDERWAY? (Y/N) N

39 ENDANGERED (YES/NO) N
BY WHAT ?

40 VISIBLE FROM PUBLIC ROAD ? (YES/NO) Y

41 DISTANCE FROM AND FRONTAGE ON ROAD

42 FURTHER DESCRIPTION OF IMPORTANT FEATURES
SEE CONTINUATION SHEET

43 HISTORY AND SIGNIFICANCE
SEE CONTINUATION SHEET

44 DESCRIPTION OF ENVIRONMENT AND OUTBUILDINGS
SEE CONTINUATION SHEET

45 SOURCES OF INFORMATION
SEE CONTINUATION SHEET

PHOTO

46 PREPARED BY
LINDA STOCKMAN

47 ORGANIZATION
KIRKWOOD LANDM COMM.

48 DATE
05/88

49 REVISION DATE(S)

715

414 S. Taylor

This building is primarily of the gabled-front-wing-plus-side-wing plan. The roof-line features a plain projecting boxed cornice. The soffit has been covered with aluminum material. The area of the intersection of the two wings has been enclosed. The primary entry is on that enclosure. It is recessed. The area of that entry is off-set by permastone. The entry itself contains a single-leaf flush wood door with a small diamond light in the upper one-third. It is covered by an aluminum storm door. The windows on the primary elevation are metal-horizontal sliding units, double-hung sash units, and a fixed picture window. The wall surface beneath the windows is covered with permastone. The remainder of the wall surface is clad with aluminum siding. There is a two story addition projecting from the rear elevation with a covered patio.

Office of Historic Preservation
P. O. Box 176
Jefferson City, Missouri 65102
CERTIFIED LOCAL GOVERNMENT PROGRAM
HISTORIC INVENTORY - PHASE 3

KIRKWOOD, MISSOURI

Continuation Sheet 414 S. Taylor

43. History and Significance

1. Permit log notation #1831, 5/13/30 - shed.

2. Permit log notation #1834, 5/29/30 - addition - owner, Miss E. Sturdy.

3. Permit log notation #2165, 5/20/33 - shed.

4. Permit #9229, 10/11/73 - cover residence with siding, cover facia and soffits, install picture window.

5. Permit #___, 8/18/83 - add garage - owner, Delmar Brewer.

*

44. Description of Environment and Outbuildings.

This is a deep lot. There is a detached 2 car frame garage in the rear yard.

OFFICE OF HISTORIC PRESERVATION, P.O. BOX 176, JEFFERSON CITY, MISSOURI 65101
H I S T O R I C I N V E N T O R Y

SLA5017-6661

1 NO 1716 LOCAL #
2 COUNTY
ST. LOUIS
3.LOCATION OF NEGATIVES
LINDA STOCKMAN

4 PRESENT NAME(S)

5 OTHER NAME(S)

6 SPECIFIC LOCATION
418 S. TAYLOR

7 CITY OR TOWN
K I R K W O O D, M O

8 SITE PLAN WITH NORTH ARROW

S E E M A P

9 COORDINATES
LOT
LANG

10 SITE X STRUCTURE
BUILDING OBJECT

11 ON NAT'L REG? (YES/NO) N

12 IS IT ELIBIBLE? (YES/NO)

13 PART OF HIST DIST (YES/NO) N

14 DIST POTENT (YES/NO)

15 NAME OF ESTABLISHED DISTRICT

16 THEMATIC CATEGORY

17 DATE(S) OR PERIOD
CA 1890

18 STYLE OR DESIGN NATIONAL FOLK

19 ARCHITECT OR ENGINEER

20 CONTRACTOR OR BUILDER

21 ORIGINAL USE, IF APPARENT
SINGLE FAMILY RESIDENCE

22 PRESENT USE
SINGLE FAMILY RESIDENCE

23 OWNERSHIP PUBLIC
PRIVATE X

24 OWNER'S NAME & ADDRESS (IF KNOWN)

25 OPEN TO PUBLIC (YES/NO) N

26 LOCAL CONTACT PERSON OR ORGANIZATION

27 OTHER SURVEYS IN WHICH INCLUDED

28 NO OF STORIES 02.0

29 BASEMENT (Y/N) Y
FULL (Y/N) Y

30 FOUNDATION MATERIAL
STONE

31 WALL CONSTRUCTION
FRAME

32 ROOF TYPE & MATERIAL
SIDE GABLE
ASPHALT SHINGLES

33 NO. OF BAYS
FRONT 3 SIDE 1

34 WALL TREATMENT
WOOD HORIZONTAL LAP SIDING

35 PLAN SHAPE
IRREGULAR

36 CHANGES (EXPLAIN IN #42) ADDITION
ALTERED
MOVED

37 CONDITION
INTERIOR
EXTERIOR FAIR

38 PRESERVATION UNDERWAY? (Y/N) N

39 ENDANGERED (YES/NO) N
BY WHAT ?

40 VISIBLE FROM PUBLIC ROAD ? (YES/NO) Y

41 DISTANCE FROM AND FRONTAGE ON ROAD

P H O T O

42 FURTHER DESCRIPTION OF IMPORTANT FEATURES
S E E C O N T I N U A T I O N S H E E T

43 HISTORY AND SIGNIFICANCE
S E E C O N T I N U A T I O N S H E E T

44 DESCRIPTION OF ENVIRONMENT AND OUTBUILDINGS
S E E C O N T I N U A T I O N S H E E T

45 SOURCES OF INFORMATION
S E E C O N T I N U A T I O N S H E E T

46 PREPARED BY
LINDA STOCKMAN

47 ORGANIZATION
KIRKWOOD LANDM COMM.

48 DATE
05/88

49 REVISION DATE(S)

716

418 S. Taylor

This building is a two story "I-house" plan building. It features side gables with close rake and eaves. There is a primary entry porch featuring a shed roof, supported by a turned wood posts with a slat wood balustrade. The primary entrance contains a single-leaf wood panel door with a rectangular light in the upper half. It is topped by a wood transom. The windows are double-hung wood sash with one over one light configurations. They feature wide surrounds, simple entablatures, and narrow wood lug sills. There is a two story projecting wing on the rear elevation of this building which features a screened-in porch on the first level.

Office of Historic Preservation
P. O. Box 176
Jefferson City, Missouri 65102
CERTIFIED LOCAL GOVERNMENT PROGRAM
HISTORIC INVENTORY - PHASE 3

KIRKWOOD, MISSOURI

Continuation Sheet 418 S, Taylor

43. History and Significance

Permit # 277, 10/18/41--two (2) car frame garage--owner, Richard Lloyd.

*

44. Description of Environment and Outbuildings.

This is a deep lot. There is a detached frame outbuilding inthe rear yard.

OFFICE OF HISTORIC PRESERVATION, P.O. BOX 176, JEFFERSON CITY, MISSOURI 65101
H I S T O R I C I N V E N T O R Y

SLA5017 - 1662

1 NO 1717 LOCAL #
2 COUNTY
ST. LOUIS
3.LOCATION OF NEGATIVES
LINDA STOCKMAN

4 PRESENT NAME(S)

5 OTHER NAME(S)

6 SPECIFIC LOCATION
424 S. TAYLOR

7 CITY OR TOWN
K I R K W O O D, M O

8 SITE PLAN WITH NORTH ARROW

S E E M A P

9 COORDINATES
LOT
LANG

10 SITE X STRUCTURE OBJECT
BUILDING

11 ON NAT'L REG? (YES/NO) N

12 IS IT ELIBIBLE? (YES/NO)

13 PART OF HIST DIST (YES/NO) N

14 DIST POTENT (YES/NO)

15 NAME OF ESTABLISHED DISTRICT

16 THEMATIC CATEGORY

17 DATE(S) OR PERIOD
CA 1905

18 STYLE OR DESIGN NATIONAL FOLK

19 ARCHITECT OR ENGINEER

20 CONTRACTOR OR BUILDER

21 ORIGINAL USE, IF APPARENT
SINGLE FAMILY RESIDENCE

22 PRESENT USE
SINGLE FAMILY RESIDENCE

23 OWNERSHIP PUBLIC
PRIVATE X

24 OWNER'S NAME & ADDRESS (IF KNOWN)

25 OPEN TO PUBLIC (YES/NO) N

26 LOCAL CONTACT PERSON OR ORGANIZATION

27 OTHER SURVEYS IN WHICH INCLUDED

28 NO OF STORIES 01.0

29 BASEMENT (Y/N) Y
FULL (Y/N) Y

30 FOUNDATION MATERIAL
CONCRETE

31 WALL CONSTRUCTION
FRAME

32 ROOF TYPE & MATERIAL
MULTIPLE GABLE
ASPHALT SHINGLES

33 NO. OF BAYS
FRONT 1 SIDE 5

34 WALL TREATMENT
ALUMINUM SIDING

35 PLAN SHAPE
IRREGUALR

36 CHANGES (EXPLAIN IN #42) ADDITION X
ALTERED X
MOVED

37 CONDITION
INTERIOR
EXTERIOR GOOD

38 PRESERVATION UNDERWAY? (Y/N) N

39 ENDANGERED (YES/NO) N
BY WHAT ?

40 VISIBLE FROM PUBLIC ROAD ? (YES/NO) Y

41 DISTANCE FROM AND FRONTAGE ON ROAD

42 FURTHER DESCRIPTION OF IMPORTANT FEATURES
S E E C O N T I N U A T I O N S H E E T

43 HISTORY AND SIGNIFICANCE
S E E C O N T I N U A T I O N S H E E T

44 DESCRIPTION OF ENVIRONMENT AND OUTBUILDINGS
S E E C O N T I N U A T I O N S H E E T

45 SOURCES OF INFORMATION
S E E C O N T I N U A T I O N S H E E T

P H O T O

46 PREPARED BY
LINDA STOCKMAN

47 ORGANIZATION
KIRKWOOD LANDM COMM.

48 DATE
05/88

49 REVISION DATE(S)

717

424 S. Taylor

This building is primarily a "T" shaped building. It features four intersecting gables. The roof-line features a plain projecting boxed cornice. The windows are double-hung wood sash with one over one light configurations. They have molded surrounds with narrow wood lug sills. There are two entries located at the intersection of the front wing and the central house block. These entries features single-leaf wood doors which are covered with aluminum storm doors.

Office of Historic Preservation
P. O. Box 176
Jefferson City, Missouri 65102
CERTIFIED LOCAL GOVERNMENT PROGRAM
HISTORIC INVENTORY - PHASE 3

KIRKWOOD, MISSOURI

Continuation Sheet 424 S. Taylor

43. History and Significance

1. Permit# 4133, 3/7/38--garage--owner, P.J. Scheuter.

2. Permit #480, 9/10/42--addition to chimney on front--owner, Ted Gill.

3. Permit # 63, 5/11/49--add screened porch--owner Ted Gill
*

44. Description of Environment and Outbuildings.
This is a small lot with several large and/or old trees.

OFFICE OF HISTORIC PRESERVATION, P.O. BOX 176, JEFFERSON CITY, MISSOURI 65101
H I S T O R I C I N V E N T O R Y

SLA5018-L002

1 NC 1718 LOCAL #
2 COUNTY
ST. LOUIS
3.LOCATION OF NEGATIVES
LINDA STOCKMAN

4 PRESENT NAME(S)

5 OTHER NAME(S)

6 SPECIFIC LOCATION
434 S. TAYLOR

7 CITY OR TOWN
K I R K W O O D, M O

8 SITE PLAN WITH NORTH ARROW

S E E M A P

9 COORDINATES
LOT
LANG

10 SITE X STRUCTURE
BUILDING OBJECT

11 ON NAT'L REG? (YES/NO) N

12 IS IT ELIBIBLE? (YES/NO)

13 PART OF HIST DIST (YES/NO) N

14 DIST PCTENT (YES/NO)

15 NAME OF ESTABLISHED DISTRICT

16 THEMATIC CATEGORY

17 DATE(S) OR PERIOD
CA 1890

18 STYLE OR DESIGN NATIONAL FOLK

19 ARCHITECT OR ENGINEER

20 CONTRACTOR OR BUILDER

21 ORIGINAL USE, IF APPARENT
SINGLE FAMILY RESIDENCE

22 PRESENT USE
SINGLE FAMILY RESIDENCE

23 OWNERSHIP PUBLIC
PRIVATE X

24 OWNER'S NAME & ADDRESS (IF KNOWN)

25 OPEN TO PUBLIC (YES/NO) N

26 LOCAL CONTACT PERSON OR ORGANIZATION

27 OTHER SURVEYS IN WHICH INCLUDED

28 NO OF STORIES 02.0

29 BASEMENT (Y/N) N
FULL (Y/N) N

30 FOUNDATION MATERIAL
STONE

31 WALL CONSTRUCTION
FRAME

32 ROOF TYPE & MATERIAL
SIDE GABLE
ASPHALT SHINGLES

33 NO. OF BAYS
FRONT 3 SIDE 3

34 WALL TREATMENT
ALUMINUM SIDING

35 PLAN SHAPE
RECTANGLE

36 CHANGES (EXPLAIN IN #42) ADDITION X
ALTERED
MOVED

37 CONDITION
INTERIOR
EXTERIOR GOOD

38 PRESERVATION UNDERWAY? (Y/N) N

39 ENDANGERED (YES/NO) N
BY WHAT ?

40 VISIBLE FROM PUBLIC ROAD ? (YES/NO) Y

41 DISTANCE FROM AND FRONTAGE ON ROAD

P H O T O

42 FURTHER DESCRIPTION OF IMPORTANT FEATURES
S E E C O N T I N U A T I O N S H E E T

43 HISTORY AND SIGNIFICANCE
S E E C O N T I N U A T I O N S H E E T

44 DESCRIPTION OF ENVIRONMENT AND OUTBUILDINGS
S E E C O N T I N U A T I O N S H E E T

45 SOURCES OF INFORMATION
S E E C O N T I N U A T I O N S H E E T

46 PREPARED BY
LINDA STOCKMAN

47 ORGANIZATION
KIRKWOOD LANDM COMM.

48 DATE
05/88

49 REVISION DATE(S)

718

434 S. Taylor

The original portion of this building is basically the "I-house" plan. There is a two story addition across the rear of the building and a full-width open-frame porch across the rear of that addition. The primary elevation features a shed roof supported by stylized wood posts with a slat frieze and jigsaw spandrels. The primary entry contains a single-leaf wood door. It is off-center toward the south. This door is covered by an aluminum storm door. The windows on the original house are double-hung wood sash with six over six light configurations. They have narrow surrounds with wood lug sills. The roof-line features side gables with a plain projecting boxed cornice on the original house. The roof-line of the two story projection features a boxed overhang. The soffit of that overhang is covered with aluminum.

Office of Historic Preservation
P. O. Box 176
Jefferson City, Missouri 65102
CERTIFIED LOCAL GOVERNMENT PROGRAM
HISTORIC INVENTORY - PHASE 3

KIRKWOOD, MISSOURI

Continuation Sheet 434 S. Taylor

43. History and Significance

Permit #1561, 9/11/51--wreck one (1) car garage; construct two (2) car garage--owner, R.H. Thompson.

*

44. Description of Environment and Outbuildings.

This is a moderate size lot with a few trees.

OFFICE OF HISTORIC PRESERVATION, P.O. BOX 176, JEFFERSON CITY, MISSOURI 65101

H I S T O R I C I N V E N T O R Y

SLA5018-666

1 NC 1695 LOCAL #

2 COUNTY
ST. LOUIS

3. LOCATION OF NEGATIVES
LINDA STOCKMAN

4 PRESENT NAME(S)
CHANCELLOR SQUARE COURT

5 OTHER NAME(S)

6 SPECIFIC LOCATION
435 S. TAYLOR

7 CITY OR TOWN
K I R K W O O D, M O

8 SITE PLAN WITH NORTH ARROW
S E E M A P

9 COORDINATES
LOT
LANG

10 SITE X STRUCTURE
BUILDING X OBJECT

11 ON NAT'L REG? (YES/NO) N

12 IS IT ELIBIBLE? (YES/NO)

13 PART OF HIST DIST (YES/NO) N

14 DIST POTENT (YES/NO)

15 NAME OF ESTABLISHED DISTRICT

16 THEMATIC CATEGORY

17 DATE(S) OR PERIOD
CA 1975

18 STYLE OR DESIGN MODERN
SHED

19 ARCHITECT OR ENGINEER

20 CONTRACTOR OR BUILDER

21 ORIGINAL USE, IF APPARENT
MULTI-FAMILY RESIDENCE

22 PRESENT USE
MULTI-FAMILY RESIDENCE

23 OWNERSHIP PUBLIC
PRIVATE X

24 OWNER'S NAME & ADDRESS (IF KNOWN)

25 OPEN TO PUBLIC (YES/NO) N

26 LOCAL CONTACT PERSON OR ORGANIZATION

27 OTHER SURVEYS IN WHICH INCLUDED

28 NO OF STORIES 02.0

29 BASEMENT (Y/N)
FULL (Y/N)

30 FOUNDATION MATERIAL
OCNCRETE SLAB

31 WALL CONSTRUCTION
FRAME

32 ROOF TYPE & MATERIAL
LOW SIDE GABLE
ASPHALT SHINGLES

33 NO. OF BAYS
FRONT 4 SIDE 0

34 WALL TREATMENT
BRICK VENEER AND
BOARD AND BATTEN

35 PLAN SHAPE
IRREGULAR

36 CHANGES (EXPLAIN IN #42) ADDITION
ALTERED
MOVED

37 CONDITION
INTERIOR
EXTERIOR GOOD

38 PRESERVATION UNDERWAY? (Y/N) N

39 ENDANGERED (YES/NO) N
BY WHAT ?

40 VISIBLE FROM PUBLIC ROAD ? (YES/NO) Y

41 DISTANCE FROM AND FRONTAGE ON ROAD

P H O T O

42 FURTHER DESCRIPTION OF IMPORTANT FEATURES
S E E C O N T I N U A T I O N S H E E T

43 HISTORY AND SIGNIFICANCE
S E E C O N T I N U A T I O N S H E E T

44 DESCRIPTION OF ENVIRONMENT AND OUTBUILDINGS
S E E C O N T I N U A T I O N S H E E T

45 SOURCES OF INFORMATION
S E E C O N T I N U A T I O N S H E E T

46 PREPARED BY
LINDA STOCKMAN

47 ORGANIZATION
KIRKWOOD LANDM COMM.

48 DATE
05/88

49 REVISION DATE(S)

695

435 S. Taylor

This is a complex of apartment buildings. The buildings are identical. Each building is a two story rectangular block with low side gable roof. The roof-line features a moderate overhang. The primary elevations feature a recessed entry area. The wall surface of this entry area is stuccoed. There are plain wood stairs with a wood slat balustrade approaching the second level. The entries contain four single-leaf flush wood doors. The primary elevations feature balconies at the second level with a roof-line overhang. There are horizontal sliding patio doors at both the second and first levels. The windows on the building are horizontal sliding metal windows. The majority of the wall surface is covered with stained board and batten style wood siding. The corners of the building are clad with brick veneer.

Office of Historic Preservation
P. O. Box 176
Jefferson City, Missouri 65102
CERTIFIED LOCAL GOVERNMENT PROGRAM
HISTORIC INVENTORY - PHASE 3

KIRKWOOD, MISSOURI

Continuation Sheet 435 S. Taylor

43. History and Significance

No permit on file.

44. Description of Environment and Outbuildings.

There is an asphalt parking lot between the buildings of this five (5) building complex. There is a metal storage

OFFICE OF HISTORIC PRESERVATION, P.O. BOX 176, JEFFERSON CITY, MISSOURI 65101

H I S T O R I C I N V E N T O R Y

SLASC18-1-16

1 NO. 1697 LOCAL #
2 COUNTY
ST. LOUIS
3. LOCATION OF NEGATIVES
LINDA STOCKMAN

4 PRESENT NAME(S)

5 OTHER NAME(S)

6 SPECIFIC LOCATION
437 S. TAYLOR

7 CITY OR TOWN
K I R K W O O D, M O

8 SITE PLAN WITH NORTH ARROW

S E E M A P

16 THEMATIC CATEGORY

17 DATE(S) OR PERIOD
CA ~~1940~~ 1952

18 STYLE OR DESIGN MODERN
RANCH

19 ARCHITECT OR ENGINEER
GEORGE WINKLER

20 CONTRACTOR OR BUILDER

21 ORIGINAL USE, IF APPARENT
SINGLE FAMILY RESIDENCE

22 PRESENT USE
SINGLE FAMILY RESIDENCE

23 OWNERSHIP PUBLIC
PRIVATE X

24 OWNER'S NAME & ADDRESS (IF KNOWN)

25 OPEN TO PUBLIC (YES/NO) N

26 LOCAL CONTACT PERSON OR ORGANIZATION

27 OTHER SURVEYS IN WHICH INCLUDED

28 NO OF STORIES 01.0

29 BASEMENT (Y/N) Y
FULL (Y/N) Y

30 FOUNDATION MATERIAL
CONCRETE

31 WALL CONSTRUCTION
FRAME

32 ROOF TYPE & MATERIAL
SIDE GABLE
ASPHALT SHINGLES

33 NO. OF BAYS
FRONT 4 SIDE 2

34 WALL TREATMENT
ASBESTOS SHINGLES

35 PLAN SHAPE
RECTANGLE

36 CHANGES ADDITION
(EXPLAIN ALTERED
IN #42) MOVED

37 CONDITION
INTERIOR
EXTERIOR GOOD

38 PRESERVATION UNDERWAY? (Y/N) N

39 ENDANGERED (YES/NO) N
BY WHAT ?

40 VISIBLE FROM PUBLIC ROAD ?
(YES/NO) Y

41 DISTANCE FROM AND FRONTAGE ON ROAD

9 COORDINATES
LOT
LANG

10 SITE STRUCTURE
BUILDING X OBJECT

11 ON NAT'L REG? (YES/NO) N

12 IS IT ELIBIBLE? (YES/NO)

13 PART OF HIST DIST (YES/NO) N

14 DIST POTENT (YES/NO)

15 NAME OF ESTABLISHED DISTRICT

42 FURTHER DESCRIPTION OF IMPORTANT FEATURES
S E E C O N T I N U A T I O N S H E E T

43 HISTORY AND SIGNIFICANCE
S E E C O N T I N U A T I O N S H E E T

44 DESCRIPTION OF ENVIRONMENT AND OUTBUILDINGS
S E E C O N T I N U A T I O N S H E E T

45 SOURCES OF INFORMATION
S E E C O N T I N U A T I O N S H E E T

P H O T O

46 PREPARED BY
LINDA STOCKMAN

47 ORGANIZATION
KIRKWOOD LANDM COMM.

48 DATE
05/88

49 REVISION DATE(S)

697

437 S. Taylor

This building is primarily read as a one story rectangular block with side gables. The roof-line features close rake with overhanging eaves on the primary and rear elevations. The primary entrance is off-center toward the north. It contains a single-leaf wood panel door with two small rectangular lights across the top. It is covered by a wood storm door. Most of the windows are double-hung wood sash with two horizontal lights over two horizontal lights. They feature molded surrounds with narrow wood lug sills. The home also features a large picture window on the primary elevation.

Office of Historic Preservation
P. O. Box 176
Jefferson City, Missouri 65102
CERTIFIED LOCAL GOVERNMENT PROGRAM
HISTORIC INVENTORY - PHASE 3

KIRKWOOD, MISSOURI

Continuation Sheet 437 S. Taylor

43. History and Significance

Permit, 2077, 6/18/52--one (1) story, five (5) room dwelling--owner, Charles W. Howell; architect, George Winkler.

44. Description of Environment and Outbuildings.

This is a moderate size lot with several large and/or old' trees. The fron t and rear yards are enclosed by a wooden split rail fence.

OFFICE OF HISTORIC PRESERVATION, P.O. BOX 176, JEFFERSON CITY, MISSOURI 65101
H I S T O R I C I N V E N T O R Y

SLAC NP Local

1 NC 1696 LOCAL #
2 COUNTY
ST. LOUIS
3.LOCATION OF NEGATIVES
LINDA STOCKMAN

4 PRESENT NAME(S)

5 OTHER NAME(S)

6 SPECIFIC LOCATION
443 S. TAYLOR

7 CITY OR TOWN
K I R K W O O D, M O

8 SITE PLAN WITH NORTH ARROW

S E E M A P

16 THEMATIC CATEGORY

17 DATE(S) OR PERIOD
CA 1952

18 STYLE OR DESIGN MODERN
RANCH

19 ARCHITECT OR ENGINEER

20 CONTRACTOR OR BUILDER
HAROLD JENKINS

21 ORIGINAL USE, IF APPARENT
SINGLE FAMILY RESIDENCE

22 PRESENT USE
SINGLE FAMILY RESIDENCE

23 OWNERSHIP PUBLIC
PRIVATE X

24 OWNER'S NAME & ADDRESS (IF KNOWN)

25 OPEN TO PUBLIC (YES/NO) N

26 LOCAL CONTACT PERSON OR ORGANIZATION

27 OTHER SURVEYS IN WHICH INCLUDED

28 NO OF STORIES 01.0

29 BASEMENT (Y/N) Y
FULL (Y/N) Y

30 FOUNDATION MATERIAL
CONCRETE

31 WALL CONSTRUCTION
FRAME

32 ROOF TYPE & MATERIAL
LOW HIP
ASPHALT SHINGLES

33 NO. OF BAYS
FRONT 4 SIDE 2

34 WALL TREATMENT
WIDE WOOD LAP SIDING

35 PLAN SHAPE
RECTANGLE

36 CHANGES ADDITION
(EXPLAIN ALTERED
IN #42) MOVED

37 CONDITION
INTERIOR
EXTERIOR FAIR

38 PRESERVATION UNDERWAY? (Y/N) N

39 ENDANGERED (YES/NO) N
BY WHAT ?

40 VISIBLE FROM PUBLIC ROAD ?
(YES/NO) Y

41 DISTANCE FROM AND FRONTAGE ON ROAD

P H O T O

9 COORDINATES
LOT
LANG

10 SITE STRUCTURE
BUILDING X OBJECT

11 ON NAT'L REG? (YES/NO) N

12 IS IT ELIBIBLE? (YES/NO)

13 PART OF HIST DIST (YES/NO) N

14 DIST POTENT (YES/NO)

15 NAME OF ESTABLISHED DISTRICT

42 FURTHER DESCRIPTION OF IMPORTANT FEATURES
S E E C O N T I N U A T I O N S H E E T

43 HISTORY AND SIGNIFICANCE
S E E C O N T I N U A T I O N S H E E T

44 DESCRIPTION OF ENVIRONMENT AND OUTBUILDINGS
S E E C O N T I N U A T I O N S H E E T

45 SOURCES OF INFORMATION
S E E C O N T I N U A T I O N S H E E T

46 PREPARED BY
LINDA STOCKMAN

47 ORGANIZATION
KIRKWOOD LANDM COMM.

48 DATE
05/88

49 REVISION DATE(S)

696

443 S. Taylor

This building is primarily read as a one story rectangular block with a low hip roof. The roof-line features widely overhanging boxed eaves. The primary elevation features a recession which contains both the entry and a large picture window. The primary entry contains a single-leaf flush wood door. The majority of the windows on the home are double-hung wood sash with two horizontal lights over two horizontal lights. They feature molded surrounds with wood lug sills. The lower one-third of the primary elevation's wall surface is clad with permastone.

Office of Historic Preservation
P. O. Box 176
Jefferson City, Missouri 65102
CERTIFIED LOCAL GOVERNMENT PROGRAM
HISTORIC INVENTORY - PHASE 3

KIRKWOOD, MISSOURI

Continuation Sheet 443 S. Taylor

43. History and Significance

Permit, 2371, 12/16/52--one (1) story, six (6) room frame dwelling--owner, Hugo E. Berhart; builder, Harold Jenkins.

44. Description of Environment and Outbuildings.

This is a moderate size lot with a few large and/or old trees.

OFFICE OF HISTORIC PRESERVATION, P.O. BOX 176, JEFFERSON CITY, MISSOURI 65101
H I S T O R I C I N V E N T O R Y

1 NO 1426 LOCAL #
2 COUNTY
ST. LOUIS
3.LOCATION OF NEGATIVES
LINDA STOCKMAN

4 PRESENT NAME(S)

5 OTHER NAME(S)

6 SPECIFIC LOCATION
203 S. VAN BUREN

7 CITY OR TOWN
K I R K W O O D, M O

8 SITE PLAN WITH NORTH ARROW
S E E M A P

9 COORDINATES
LOT
LANG SINGL

10 SITE BUILDING X STRUCTURE OBJECT

11 ON NAT'L REG? (YES/NO) N

12 IS IT ELIBIBLE? (YES/NO)

13 PART OF HIST DIST (YES/NO) N

14 DIST PCTENT (YES/NO)

15 NAME OF ESTABLISHED DISTRICT

16 THEMATIC CATEGORY

17 DATE(S) OR PERIOD
CA 1890

18 STYLE OR DESIGN NATIONAL FOLK
~~COLONIAL REVIVAL~~

19 ARCHITECT OR ENGINEER

20 CONTRACTOR OR BUILDER

21 ORIGINAL USE, IF APPARENT
SINGLE FAMILY RESIDENCE

22 PRESENT USE
E FAMILY RESIDENCE

23 OWNERSHIP PUBLIC
PRIVATE X

24 OWNER'S NAME & ADDRESS (IF KNOWN)

25 OPEN TO PUBLIC (YES/NO) N

26 LOCAL CONTACT PERSON OR ORGANIZATION

27 OTHER SURVEYS IN WHICH INCLUDED

28 NO OF STORIES 01.5

29 BASEMENT (Y/N) Y
FULL (Y/N) Y

30 FOUNDATION MATERIAL
STONE

31 WALL CONSTRUCTION
FRAME

32 ROOF TYPE & MATERIAL
SIDE GABLE
ASPHALT SHINGLES

33 NO. OF BAYS
FRONT 3 SIDE 4

34 WALL TREATMENT
WOOD HORIZONTAL LAP SIDING

35 PLAN SHAPE
IRREGULAR

36 CHANGES (EXPLAIN IN #42) ADDITION X
ALTERED X
MOVED

37 CONDITION
INTERIOR
EXTERIOR GOOD

38 PRESERVATION UNDERWAY? (Y/N) N

39 ENDANGERED (YES/NO) N
BY WHAT ?

40 VISIBLE FROM PUBLIC ROAD ? (YES/NO) Y

41 DISTANCE FROM AND FRONTAGE ON ROAD

42 FURTHER DESCRIPTION OF IMPORTANT FEATURES
S E E C O N T I N U A T I O N S H E E T

43 HISTORY AND SIGNIFICANCE
S E E C O N T I N U A T I O N S H E E T

44 DESCRIPTION OF ENVIRONMENT AND OUTBUILDINGS
S E E C O N T I N U A T I O N S H E E T

45 SOURCES OF INFORMATION
S E E C O N T I N U A T I O N S H E E T

P H O T O

46 PREPARED BY
LINDA STOCKMAN

47 ORGANIZATION
KIRKWOOD LANDM COMM.

48 DATE
05/88

49 REVISION DATE(S)

426

203 S. Van Buren

The basic plan of this home has been greatly altered. It appears to have originally been a two-story I-house plan with side gables. There are two subsequent additions to the rear of the building and a large story-and-a-half addition on the primary elevation. The addition to the primary elevation features a side gabled roof-line which is higher than that of the original house. This is a sweeping roof featuring a long shed dormer. This addition also features a three-sided bay window and contains the primary entrance. The primary entrance is recessed. It contains a single-leaf wood panel door which is covered by an aluminum storm door. There is an entry porch featuring turned wood posts and balustrade. The roof-line features a plain projecting boxed cornice.

Office of Historic Preservation
P. O. Box 176
Jefferson City, Missouri 65102
CERTIFIED LOCAL GOVERNMENT PROGRAM
HISTORIC INVENTORY - PHASE 3

KIRKWOOD, MISSOURI

Continuation Sheet 203 S. Van Buren

43. History and Significance

1. Permit 23N320041, 10/16/75--convert screened in porch to family room.

2. Permit 23N22041, 12/30/81--two (2) story addition.

*

44. Description of Environment and Outbuildings.

This is a large corner lot. The rear yard is enclosed by a privacy fence.

OFFICE OF HISTORIC PRESERVATION, P.O. BOX 176, JEFFERSON CITY, MISSOURI 65101
H I S T O R I C I N V E N T O R Y

SLA5012-1608

1 NO 1427 LOCAL #
2 COUNTY
ST. LOUIS
3.LOCATION OF NEGATIVES
LINDA STOCKMAN

4 PRESENT NAME(S)

5 OTHER NAME(S)

6 SPECIFIC LOCATION
207 S. VAN BUREN

7 CITY OR TOWN
K I R K W O O D, M O

8 SITE PLAN WITH NORTH ARROW
S E E M A P

9 COORDINATES
LOT
LANG

10 SITE / STRUCTURE
BUILDING X / OBJECT

11 ON NAT'L REG? (YES/NO) N

12 IS IT ELIGIBLE? (YES/NO)

13 PART OF HIST DIST (YES/NO) N

14 DIST POTENT (YES/NO)

15 NAME OF ESTABLISHED DISTRICT

16 THEMATIC CATEGORY

17 DATE(S) OR PERIOD
CA 1925

18 STYLE OR DESIGN ECLECTIC
COLONIAL REVIVAL

19 ARCHITECT OR ENGINEER

20 CONTRACTOR OR BUILDER

21 ORIGINAL USE, IF APPARENT
SINGLE FAMILY RESIDENCE

22 PRESENT USE
SINGLE FAMILY RESIDENCE

23 OWNERSHIP PUBLIC
PRIVATE X

24 OWNER'S NAME & ADDRESS (IF KNOWN)

25 OPEN TO PUBLIC (YES/NO) N

26 LOCAL CONTACT PERSON OR ORGANIZATION

27 OTHER SURVEYS IN WHICH INCLUDED

28 NO OF STORIES 01.5

29 BASEMENT (Y/N) Y
FULL (Y/N) Y

30 FOUNDATION MATERIAL
CONCRETE

31 WALL CONSTRUCTION
MASONRY

32 ROOF TYPE & MATERIAL
SIDE GABLE
ASPHALT SHINGLES

33 NO. OF BAYS
FRONT 3 SIDE 3

34 WALL TREATMENT
MULTI-COLOR BRICK

35 PLAN SHAPE
RECTANGLE

36 CHANGES (EXPLAIN IN #42) ADDITION
ALTERED
MOVED

37 CONDITION
INTERIOR
EXTERIOR GOOD

38 PRESERVATION UNDERWAY? (Y/N) N

39 ENDANGERED (YES/NO) N
BY WHAT ?

40 VISIBLE FROM PUBLIC ROAD ? (YES/NO) Y

41 DISTANCE FROM AND FRONTAGE ON ROAD

P H O T O

42 FURTHER DESCRIPTION OF IMPORTANT FEATURES
S E E C O N T I N U A T I O N S H E E T

43 HISTORY AND SIGNIFICANCE
S E E C O N T I N U A T I O N S H E E T

44 DESCRIPTION OF ENVIRONMENT AND OUTBUILDINGS
S E E C O N T I N U A T I O N S H E E T

45 SOURCES OF INFORMATION
S E E C O N T I N U A T I O N S H E E T

46 PREPARED BY
LINDA STOCKMAN

47 ORGANIZATION
KIRKWOOD LANDM COMM.

48 DATE
05/88

49 REVISION DATE(S)

427

207 S. Van Buren

This building is primarily read as a one-and-a-half story rectangular block with side gables. The roof-line features close rake and eaves. It's colonial revival references include its plan, its accentuated facade entrance, its multi-pane window glazing in the upper sash and its decorative window shutters. The primary entrance contains a single-leaf six-panel colonial style door which is covered by an aluminum storm door. The door is flanked by smooth wood pilasters and topped by a sunburst motif wood panel with a keystone. Surrounding this wood panel are smooth pilasters and a small gable which intersects the main house roof. The windows are double-hung wood sash. They feature brick soldier course sills. There is a large deck projecting from the rear of this building.

Office of Historic Preservation
P. O. Box 176
Jefferson City, Missouri 65102
CERTIFIED LOCAL GOVERNMENT PROGRAM
HISTORIC INVENTORY - PHASE 3

KIRKWOOD, MISSOURI

Continuation Sheet 207 S. Van Buren

43. History and Significance

Microfilmed blueprints for renovations, 5/25/83--permit 5/19/83--$12,000.00

44. Description of Environment and Outbuildings.

This is a large open lot with a detached one (1) car frame garage in the rear yard.

OFFICE OF HISTORIC PRESERVATION, P.O. BOX 176, JEFFERSON CITY, MISSOURI 65101
H I S T O R I C I N V E N T O R Y

SLA5017-1669

1 NO 1428 LOCAL #
2 COUNTY
ST. LOUIS
3.LOCATION OF NEGATIVES
LINDA STOCKMAN

4 PRESENT NAME(S)

5 OTHER NAME(S)

6 SPECIFIC LOCATION
211 S. VAN BUREN

7 CITY OR TOWN
K I R K W O O D, M O

8 SITE PLAN WITH NORTH ARROW
S E E M A P

9 COORDINATES
LOT
LANG

10 SITE / STRUCTURE
BUILDING X / OBJECT

11 ON NAT'L REG? (YES/NO) N

12 IS IT ELIBIBLE? (YES/NO)

13 PART OF HIST DIST (YES/NO) N

14 DIST POTENT (YES/NO)

15 NAME OF ESTABLISHED DISTRICT

16 THEMATIC CATEGORY

17 DATE(S) OR PERIOD
CA 1890

18 STYLE OR DESIGN VICTORIAN
FOLK VICTORIAN

19 ARCHITECT OR ENGINEER

20 CONTRACTOR OR BUILDER

21 ORIGINAL USE, IF APPARENT
SINGLE FAMILY RESIDENCE

22 PRESENT USE
SINGLE FAMILY RESIDENCE

23 OWNERSHIP PUBLIC
PRIVATE X

24 OWNER'S NAME & ADDRESS (IF KNOWN)

25 OPEN TO PUBLIC (YES/NO) N

26 LOCAL CONTACT PERSON OR ORGANIZATION

27 OTHER SURVEYS IN WHICH INCLUDED

28 NO OF STORIES 02.0

29 BASEMENT (Y/N) Y
FULL (Y/N) Y

30 FOUNDATION MATERIAL
STONE

31 WALL CONSTRUCTION
FRAME

32 ROOF TYPE & MATERIAL
TRI-GABLE
ASPHALT SHINGLES

33 NO. OF BAYS
FRONT 3 SIDE 4

34 WALL TREATMENT
WOOD HORIZONTAL LAP SIDING

35 PLAN SHAPE
IRREGULAR

36 CHANGES (EXPLAIN IN #42) ADDITION X
ALTERED
MOVED

37 CONDITION
INTERIOR
EXTERIOR GOOD

38 PRESERVATION UNDERWAY? (Y/N) N

39 ENDANGERED (YES/NO) N
BY WHAT ?

40 VISIBLE FROM PUBLIC ROAD ? (YES/NO) Y

41 DISTANCE FROM AND FRONTAGE ON ROAD

P H O T O

42 FURTHER DESCRIPTION OF IMPORTANT FEATURES
S E E C O N T I N U A T I O N S H E E T

43 HISTORY AND SIGNIFICANCE
S E E C O N T I N U A T I O N S H E E T

44 DESCRIPTION OF ENVIRONMENT AND OUTBUILDINGS
S E E C O N T I N U A T I O N S H E E T

45 SOURCES OF INFORMATION
S E E C O N T I N U A T I O N S H E E T

46 PREPARED BY
LINDA STOCKMAN

47 ORGANIZATION
KIRKWOOD LANDM COMM.

48 DATE
05/88

49 REVISION DATE(S)

428

211 S. Van Buren

This building is of the front-facing-gable-plus-side-wing plan. It features a tri-gable roof-line with fishscale shingles on the wall surfaces of the gable areas. The gables also features returns. The roof-line features a projecting boxed cornice and a plain wood frieze as well as decorative jigsaw brackets. The primary elevation features a full-width porch with a shed roof. This porch also features turned wood posts, a plain wood balustrade, turned friezes and spandrels. There is a secondary gable intersecting this roof directly above the primary entrance. The primary entrance is on the north end of the primary elevation. It is located at the intersection of the front-facing gabled wing and the side wing. It features a single-leaf wood door with textured glass in the upper half of the door. The door is topped by a wood transom. The windows are double-hung wood sash with two over two light configurations. They feature wide wood surrounds, narrow wood lug sills and shaped lintels. The windows on the second level of the primary elevation feature canvas awnings. There is a projecting one story room addition on the rear elevation of this building.

Office of Historic Preservation
P. O. Box 176
Jefferson City, Missouri 65102
CERTIFIED LOCAL GOVERNMENT PROGRAM
HISTORIC INVENTORY - PHASE 3

KIRKWOOD, MISSOURI

Continuation Sheet 211 S. Van Buren

43. History and Significance

*

44. Description of Environment and Outbuildings.

This is a large deep open lot with several large trees. There is a metal storage shed in the rear yard.

OFFICE OF HISTORIC PRESERVATION, P.O. BOX 176, JEFFERSON CITY, MISSOURI 65101

H I S T O R I C I N V E N T O R Y

1 NO 1429 LOCAL #

2 COUNTY
ST. LOUIS

3. LOCATION OF NEGATIVES
LINDA STOCKMAN

4 PRESENT NAME(S)

5 OTHER NAME(S)

6 SPECIFIC LOCATION
215 S. VAN BUREN

7 CITY OR TOWN
K I R K W O O D, M O

8 SITE PLAN WITH NORTH ARROW
S E E M A P

9 COORDINATES
LOT
LANG

10 SITE / STRUCTURE
BUILDING X / OBJECT

11 ON NAT'L REG? (YES/NO) N

12 IS IT ELIBIBLE? (YES/NO)

13 PART OF HIST DIST (YES/NO) N

14 DIST POTENT (YES/NO)

15 NAME OF ESTABLISHED DISTRICT

16 THEMATIC CATEGORY

17 DATE(S) OR PERIOD
CA 1920

18 STYLE OR DESIGN VERNACULAR
~~CRAFTSMAN~~

19 ARCHITECT OR ENGINEER

20 CONTRACTOR OR BUILDER

21 ORIGINAL USE, IF APPARENT
SINGLE FAMILY RESIDENCE

22 PRESENT USE
SINGLE FAMILY RESIDENCE

23 OWNERSHIP PUBLIC
PRIVATE X

24 OWNER'S NAME & ADDRESS (IF KNOWN)

25 OPEN TO PUBLIC (YES/NO) N

26 LOCAL CONTACT PERSON OR ORGANIZATION

27 OTHER SURVEYS IN WHICH INCLUDED

28 NO OF STORIES 01.0

29 BASEMENT (Y/N) Y
FULL (Y/N) Y

30 FOUNDATION MATERIAL
CONCRETE BLOCK

31 WALL CONSTRUCTION
MASONRY

32 ROOF TYPE & MATERIAL
SIDE GABLE
ASPHALT SHINGLES

33 NO. OF BAYS
FRONT 3 SIDE 3

34 WALL TREATMENT
RED BRICK

35 PLAN SHAPE
IRREGULAR

36 CHANGES (EXPLAIN IN #42) ADDITION / ALTERED / MOVED

37 CONDITION
INTERIOR
EXTERIOR GOOD

38 PRESERVATION UNDERWAY? (Y/N) N

39 ENDANGERED (YES/NO) N
BY WHAT ?

40 VISIBLE FROM PUBLIC ROAD ? (YES/NO) Y

41 DISTANCE FROM AND FRONTAGE ON ROAD

P H O T O

42 FURTHER DESCRIPTION OF IMPORTANT FEATURES
S E E C O N T I N U A T I O N S H E E T

43 HISTORY AND SIGNIFICANCE
S E E C O N T I N U A T I O N S H E E T

44 DESCRIPTION OF ENVIRONMENT AND OUTBUILDINGS
S E E C O N T I N U A T I O N S H E E T

45 SOURCES OF INFORMATION
S E E C O N T I N U A T I O N S H E E T

46 PREPARED BY
LINDA STOCKMAN

47 ORGANIZATION
KIRKWOOD LANDM COMM.

48 DATE
05/88

49 REVISION DATE(S)

429

215 S. Van Buren

This building is primarily read as a one story rectangular block with side gables. It has a projecting rear wing with a rear facing gable and an open-frame porch also projecting from the rear elevation. The rof-line features close rake and eaves. The primary entrance is central. It contains a single-leaf wood door with nine lights in the upper two-thirds of the door. It is covered by an aluminum storm door. There is an uncovered entry porch with wrought iron railings. The windows are double-leaf wood casement windows each leaf containing six lights. These windows are topped by a transom, and they feature brick soldier-course sills.

Office of Historic Preservation
P. O. Box 176
Jefferson City, Missouri 65102
CERTIFIED LOCAL GOVERNMENT PROGRAM
HISTORIC INVENTORY - PHASE 3

KIRKWOOD, MISSOURI

Continuation Sheet 215 S. Van Buren

43. History and Significance

44. Description of Environment and Outbuildings.

This is a large deep lot with several trees. There is a detached three (3) car frame garage in the rear yard.

OFFICE OF HISTORIC PRESERVATION, P.O. BOX 176, JEFFERSON CITY, MISSOURI 65101

H I S T O R I C I N V E N T O R Y

1 NO 1499 LOCAL #
2 COUNTY
ST. LOUIS
3.LOCATION OF NEGATIVES
LINDA STOCKMAN

4 PRESENT NAME(S)

5 OTHER NAME(S)

6 SPECIFIC LOCATION
218 S. VAN BUREN

7 CITY OR TOWN
K I R K W O O D, M O

8 SITE PLAN WITH NORTH ARROW

S E E M A P

9 COORDINATES
LOT
LANG

10 SITE X STRUCTURE BUILDING OBJECT

11 ON NAT'L REG? (YES/NO) N

12 IS IT ELIBIBLE? (YES/NO)

13 PART OF HIST DIST (YES/NO) N

14 DIST POTENT (YES/NO)

15 NAME OF ESTABLISHED DISTRICT

16 THEMATIC CATEGORY

17 DATE(S) OR PERIOD
CA 1915

18 STYLE OR DESIGN ECLECTIC
COLONIAL REVIVAL

19 ARCHITECT OR ENGINEER

20 CONTRACTOR OR BUILDER

21 ORIGINAL USE, IF APPARENT
SINGLE FAMILY RESIDENCE

22 PRESENT USE
SINGLE FAMILY RESIDENCE

23 OWNERSHIP PUBLIC
PRIVATE X

24 OWNER'S NAME & ADDRESS (IF KNOWN)

25 OPEN TO PUBLIC (YES/NO) N

26 LOCAL CONTACT PERSON OR ORGANIZATION

27 OTHER SURVEYS IN WHICH INCLUDED

28 NO OF STORIES 02.0

29 BASEMENT (Y/N) Y
FULL (Y/N) Y

30 FOUNDATION MATERIAL
CONCRETE BLOCK

31 WALL CONSTRUCTION
FRAME

32 ROOF TYPE & MATERIAL
LOW SIDE GABLE
ASPHALT SHINGLES

33 NO. OF BAYS
FRONT 3 SIDE 2

34 WALL TREATMENT
ASBESTOS SHINGLES

35 PLAN SHAPE
RECTANGLE

36 CHANGES (EXPLAIN IN #42) ADDITION ALTERED MOVED

37 CONDITION
INTERIOR
EXTERIOR GOOD

38 PRESERVATION UNDERWAY? (Y/N) N

39 ENDANGERED (YES/NO) N
BY WHAT ?

40 VISIBLE FROM PUBLIC ROAD ? (YES/NO) Y

41 DISTANCE FROM AND FRONTAGE ON ROAD

42 FURTHER DESCRIPTION OF IMPORTANT FEATURES
S E E C O N T I N U A T I O N S H E E T

43 HISTORY AND SIGNIFICANCE
S E E C O N T I N U A T I O N S H E E T

44 DESCRIPTION OF ENVIRONMENT AND OUTBUILDINGS
S E E C O N T I N U A T I O N S H E E T

45 SOURCES OF INFORMATION
S E E C O N T I N U A T I O N S H E E T

P H O T O

46 PREPARED BY
LINDA STOCKMAN

47 ORGANIZATION
KIRKWOOD LANDM COMM.

48 DATE
05/88

49 REVISION DATE(S)

499

218 S. Van Buren

This building is primarily read as a two story rectangular block with low side gables. The roof-line features close rake and eaves. The Colonial revival references include its accentuated entrance, the working wood window shutters, and the multi-light window glazing in the upper sash. The primary entrance is off-centered toward the north of the primary elevation. It contains a single-leaf six panel colonial style wood door which is covered by an aluminum storm door. It is flanked by fluted surrounds and topped by a large wood lintel featuring dentils. The windows are double-hung wood sash with either six over one or eight over one light configurations. They feature wide wood surrounds and narrow wood lug sills.

43. History and Significance

Permit 4001, 8/5/37--frame garage.

44. Description of Environment and Outbuildings.

This is a small lot lined by trees on its north side. There is a detached one (1) car frame garage in the rear yard.

218

OFFICE OF HISTORIC PRESERVATION, P.O. BOX 176, JEFFERSON CITY, MISSOURI 65101

HISTORIC INVENTORY

SLR5002-L7R

1 NO 150C LOCAL #
2 COUNTY
ST. LOUIS

3.LOCATION OF NEGATIVES
LINDA STOCKMAN

4 PRESENT NAME(S)

5 OTHER NAME(S)

6 SPECIFIC LOCATION
222 S. VAN BUREN

7 CITY OR TOWN
KIRKWOOD, MO

8 SITE PLAN WITH NORTH ARROW

SEE MAP

9 COORDINATES
LOT
LANG

10 SITE X / STRUCTURE / BUILDING / OBJECT

11 ON NAT'L REG? (YES/NO) N

12 IS IT ELIBIBLE? (YES/NO)

13 PART OF HIST DIST (YES/NO) N

14 DIST POTENT (YES/NO)

15 NAME OF ESTABLISHED DISTRICT

16 THEMATIC CATEGORY

17 DATE(S) OR PERIOD
CA 1957

18 STYLE OR DESIGN MODERN
RANCH

19 ARCHITECT OR ENGINEER
M.A. SCHROEDER

20 CONTRACTOR OR BUILDER
M.A. SCHROEDER

21 ORIGINAL USE, IF APPARENT
SINGLE FAMILY RESIDENCE

22 PRESENT USE
SINGLE FAMILY RESIDENCE

23 OWNERSHIP PUBLIC
PRIVATE X

24 OWNER'S NAME & ADDRESS (IF KNOWN)

25 OPEN TO PUBLIC (YES/NO) N

26 LOCAL CONTACT PERSON OR ORGANIZATION

27 OTHER SURVEYS IN WHICH INCLUDED

28 NO OF STORIES 01.0

29 BASEMENT (Y/N) Y
FULL (Y/N) Y

30 FOUNDATION MATERIAL
CONCRETE

31 WALL CONSTRUCTION
FRAME

32 ROOF TYPE & MATERIAL
LOW SIDE GABLE

33 NO. OF BAYS
FRONT 5 SIDE 2

34 WALL TREATMENT
MASONITE SIDING

35 PLAN SHAPE
RECTANGLE

36 CHANGES (EXPLAIN IN #42) ADDITION X / ALTERED / MOVED

37 CONDITION
INTERIOR
EXTERIOR GOOD

38 PRESERVATION UNDERWAY? (Y/N) N

39 ENDANGERED (YES/NO) N
BY WHAT ?

40 VISIBLE FROM PUBLIC ROAD ? (YES/NO) Y

41 DISTANCE FROM AND FRONTAGE ON ROAD

42 FURTHER DESCRIPTION OF IMPORTANT FEATURES
SEE CONTINUATION SHEET

43 HISTORY AND SIGNIFICANCE
SEE CONTINUATION SHEET

44 DESCRIPTION OF ENVIRONMENT AND OUTBUILDINGS
SEE CONTINUATION SHEET

45 SOURCES OF INFORMATION
SEE CONTINUATION SHEET

PHOTO

46 PREPARED BY
LINDA STOCKMAN

47 ORGANIZATION
KIRKWOOD LANDM COMM.

48 DATE
05/86

49 REVISION DATE(S)

500

222 S. Van Buren

This building is primarily read as a one story rectangular block with low side gables. There is a one story projecting wing on the north elevation. This is a converted garage wing. Its roof-line is stepped down from that of the main house block. The roof-line features overhanging boxed eaves. The entry contains a single-leaf wood door which is covered by an aluminum storm door. It is flanked by decorative aluminum shutters. The majority of the windows on the main house block are horizontal metal sliding windows. The home also features double-hung wood sash windows with multi-lights in both sash on the garage/room wing on the north elevation.

Office of Historic Preservation
P. O. Box 176
Jefferson City, Missouri 65102
CERTIFIED LOCAL GOVERNMENT PROGRAM
HISTORIC INVENTORY - PHASE 3

KIRKWOOD, MISSOURI

Continuation Sheet 222 S. Van Buren

43. History and Significance

1. Permit 4703, 10/7/57--one (1) story five (5) room frame dwelling--owner, builder and architect, M. A. Schroeder.

2. Permit 7763, 8/2/67--frame in garage door and install window.

44. Description of Environment and Outbuildings.

This is a moderate size lot lined with trees. The rear yard is enclosed by a wood privacy fence.

22

OFFICE OF HISTORIC PRESERVATION, P.O. BOX 176, JEFFERSON CITY, MISSOURI 65101
H I S T O R I C I N V E N T O R Y

1 NC 1430 LOCAL #
2 COUNTY
ST. LOUIS
3.LOCATION OF NEGATIVES
LINDA STOCKMAN

4 PRESENT NAME(S)

5 OTHER NAME(S)

6 SPECIFIC LOCATION
227 S. VAN BUREN

7 CITY OR TOWN
K I R K W O O D, M O

8 SITE PLAN WITH NORTH ARROW
S E E M A P

9 COORDINATES
LOT
LANG

10 SITE STRUCTURE
BUILDING X OBJECT

11 ON NAT'L REG? (YES/NO) N

12 IS IT ELIBIBLE? (YES/NO)

13 PART OF HIST DIST (YES/NO) N

14 DIST PCTENT (YES/NO)

15 NAME OF ESTABLISHED DISTRICT

16 THEMATIC CATEGORY

17 DATE(S) OR PERIOD
CA 1951

18 STYLE OR DESIGN MODERN
RANCH

19 ARCHITECT OR ENGINEER
FRANK MC GUIRE

20 CONTRACTOR OR BUILDER
GUY H. MILLIGAN

21 ORIGINAL USE, IF APPARENT
SINGLE FAMILY RESIDENCE

22 PRESENT USE
SINGLE FAMILY RESIDENCE

23 OWNERSHIP PUBLIC
PRIVATE X

24 OWNER'S NAME & ADDRESS (IF KNOWN)

25 OPEN TO PUBLIC (YES/NO) N

26 LOCAL CONTACT PERSON OR ORGANIZATION

27 OTHER SURVEYS IN WHICH INCLUDED

28 NO OF STORIES 01.0

29 BASEMENT (Y/N) Y
FULL (Y/N) Y

30 FOUNDATION MATERIAL
CONCRETE

31 WALL CONSTRUCTION
FRAME

32 ROOF TYPE & MATERIAL
SIDE GABLE
ASPHALT SHINGLES

33 NO. OF BAYS
FRONT 0 SIDE 3

34 WALL TREATMENT
WIDE WOOD HORIZONTAL SIDING

35 PLAN SHAPE
IRREGULAR

36 CHANGES (EXPLAIN IN #42) ADDITION
ALTERED
MOVED

37 CONDITION
INTERIOR
EXTERIOR GOOD

38 PRESERVATION UNDERWAY? (Y/N) N

39 ENDANGERED (YES/NO) N
BY WHAT ?

40 VISIBLE FROM PUBLIC ROAD ? (YES/NO) Y

41 DISTANCE FROM AND FRONTAGE ON ROAD

P H O T O

42 FURTHER DESCRIPTION OF IMPORTANT FEATURES
S E E C O N T I N U A T I O N S H E E T

43 HISTORY AND SIGNIFICANCE
S E E C O N T I N U A T I O N S H E E T

44 DESCRIPTION OF ENVIRONMENT AND OUTBUILDINGS
S E E C O N T I N U A T I O N S H E E T

45 SOURCES OF INFORMATION
S E E C O N T I N U A T I O N S H E E T

46 PREPARED BY
LINDA STOCKMAN

47 ORGANIZATION
KIRKWOOD LANDM COMM.

48 DATE
05/88

49 REVISION DATE(S)

430

227 S. Van Buren

This building is primarily read as a one story rectangular block with a low side-gable roof. The roof-line features close rake and overhanging eaves on the primary elevation. The primary elevation features a secondary intersecting gable. This gable tops a projecting bay. The primary entrance is on that bay. It is recessed and contains a single-leaf flush wood door which is covered by an aluminum storm door. The masjority of the windows are double-hung wood sash with two horizontal lights over two horizontal lights. They feature narrow wood surrounds and narrow wood lug sills. The home also features a fixed picture window on the primary elevation. The home originally featured a basement level garage which was accessed on the rear elevation. This has been converted to a room. There is now a door and a window in place of the original garage entrance.

Office of Historic Preservation
P. O. Box 176
Jefferson City, Missouri 65102
CERTIFIED LOCAL GOVERNMENT PROGRAM
HISTORIC INVENTORY - PHASE 3

KIRKWOOD, MISSOURI

Continuation Sheet 227 S. Van Buren

43. History and Significance

Permit 1099, 2/13/51--one (1) story, five (5) room frame dwelling--owner, Guy H. Millegan; builder, Guy H. Millegan; architect, Frank McGuire.

44. Description of Environment and Outbuildings.

This is a moderate size open lot with a couple of large trees.

OFFICE OF HISTORIC PRESERVATION, P.O. BOX 176, JEFFERSON CITY, MISSOURI 65101

H I S T O R I C I N V E N T O R Y

1 NO 1431 LOCAL #

2 COUNTY
ST. LOUIS

3. LOCATION OF NEGATIVES
LINDA STOCKMAN

4 PRESENT NAME(S)

5 OTHER NAME(S)

6 SPECIFIC LOCATION
229 S. VAN BUREN

7 CITY OR TOWN
K I R K W O O D, M O

8 SITE PLAN WITH NORTH ARROW
S E E M A P

9 COORDINATES
LOT
LANG

10 SITE / STRUCTURE
BUILDING X / OBJECT

11 ON NAT'L REG? (YES/NO) N

12 IS IT ELIGIBLE? (YES/NO)

13 PART OF HIST DIST (YES/NO) N

14 DIST PCTENT (YES/NO)

15 NAME OF ESTABLISHED DISTRICT

16 THEMATIC CATEGORY

17 DATE(S) OR PERIOD
CA 1900

18 STYLE OR DESIGN NATIONAL FOLK

19 ARCHITECT OR ENGINEER

20 CONTRACTOR OR BUILDER

21 ORIGINAL USE, IF APPARENT
SINGLE FAMILY RESIDENCE

22 PRESENT USE
SINGLE FAMILY RESIDENCE

23 OWNERSHIP PUBLIC
PRIVATE X

24 OWNER'S NAME & ADDRESS (IF KNOWN)

25 OPEN TO PUBLIC (YES/NO) N

26 LOCAL CONTACT PERSON OR ORGANIZATION

27 OTHER SURVEYS IN WHICH INCLUDED

28 NO OF STORIES 01.5

29 BASEMENT (Y/N) Y
FULL (Y/N) Y

30 FOUNDATION MATERIAL
CONCRETE

31 WALL CONSTRUCTION
FRAME

32 ROOF TYPE & MATERIAL
SIDE GABLE
ASPHALT SHINGLES

33 NO. OF BAYS
FRONT 3 SIDE 1

34 WALL TREATMENT
WOOD SHINGLES AND WOOD LAP SIDING

35 PLAN SHAPE
IRREGULAR

36 CHANGES (EXPLAIN IN #42) ADDITION X
ALTERED
MOVED

37 CONDITION
INTERIOR
EXTERIOR GOOD

38 PRESERVATION UNDERWAY? (Y/N) N

39 ENDANGERED (YES/NO) N
BY WHAT ?

40 VISIBLE FROM PUBLIC ROAD ? (YES/NO) Y

41 DISTANCE FROM AND FRONTAGE ON ROAD
LINDA STOCKMAN

P H O T O

42 FURTHER DESCRIPTION OF IMPORTANT FEATURES
S E E C O N T I N U A T I O N S H E E T

43 HISTORY AND SIGNIFICANCE
S E E C O N T I N U A T I O N S H E E T

44 DESCRIPTION OF ENVIRONMENT AND OUTBUILDINGS
S E E C O N T I N U A T I O N S H E E T

45 SOURCES OF INFORMATION
S E E C O N T I N U A T I O N S H E E T

46 PREPARED BY
LINDA STOCKMAN

47 ORGANIZATION
KIRKWOOD LANDM COMM.

48 DATE
05/88

49 REVISION DATE(S)

431

229 S. Van Buren

This building is primarily read as a one-and-a-half story I-house structure. The home has a one-and-a-half story addition on the rear elevation. The primary elevation features a secondary gable which interrupts the main house roof. There is also a central entry porch with a shed roof. Its roof-line is also interrupted by a secondary gable. The wall area of the gable is clad with fishscale shingles. In addition the wall area above the first level windows is clad in fishscale shingles. The entry porch features plain wood posts, a plain wood balustrade, wood floor, and wood stairs. The primary entrance is central. It contains a flush wood door with a diamond shaped light in the upper half of the door. It is covered by an aluminum storm door and topped by a transom. The windows are double-hung wood sash with one over one light configurations. They feature wide wood surrounds, simple wood entablatures, and narrow wood lug sills. The roof-line features a plain projecting boxed cornice.

Office of Historic Preservation
P. O. Box 176
Jefferson City, Missouri 65102
CERTIFIED LOCAL GOVERNMENT PROGRAM
HISTORIC INVENTORY - PHASE 3

KIRKWOOD, MISSOURI

Continuation Sheet 229 S. Van Buren

43. History and Significance

Permit 6041, 8/15/61--add carport and patio to rear of exisiting building.

*

44. Description of Environment and Outbuildings.

This is a moderate size corner lot. The rear yard is enclosed by a wooden privacy fence.-

OFFICE OF HISTORIC PRESERVATION, P.O. BOX 176, JEFFERSON CITY, MISSOURI 65101

H I S T O R I C I N V E N T O R Y

1 NO 1465 LOCAL #
2 COUNTY
ST. LOUIS
3.LOCATION OF NEGATIVES
LINDA STOCKMAN

4 PRESENT NAME(S)

5 OTHER NAME(S)

6 SPECIFIC LOCATION
301 S. VAN BUREN

7 CITY OR TOWN
K I R K W O O D, M O

8 SITE PLAN WITH NORTH ARROW
S E E M A P

9 COORDINATES
LOT
LANG

10 SITE X STRUCTURE
BUILDING OBJECT

11 ON NAT'L REG? (YES/NO) N

12 IS IT ELIBIBLE? (YES/NO)

13 PART OF HIST DIST (YES/NO) N

14 DIST PCTENT (YES/NO)

15 NAME OF ESTABLISHED DISTRICT

16 THEMATIC CATEGORY

17 DATE(S) OR PERIOD
CA 1905

18 STYLE OR DESIGN ECLECTIC
HOMESTEAD

19 ARCHITECT OR ENGINEER

20 CONTRACTOR OR BUILDER

21 ORIGINAL USE, IF APPARENT
SINGLE FAMILY RESIDENCE

22 PRESENT USE
SINGLE FAMILY RESIDENCE

23 OWNERSHIP PUBLIC
PRIVATE X

24 OWNER'S NAME & ADDRESS (IF KNOWN)

25 OPEN TO PUBLIC (YES/NO) N

26 LOCAL CONTACT PERSON OR ORGANIZATION

27 OTHER SURVEYS IN WHICH INCLUDED

28 NO OF STORIES 02.5

29 BASEMENT (Y/N) Y
FULL (Y/N) Y

30 FOUNDATION MATERIAL
CONCRETE

31 WALL CONSTRUCTION
FRAME

32 ROOF TYPE & MATERIAL
FRONT GABLE
ASPHALT SHINGLES

33 NO. OF BAYS
FRONT 0 SIDE 2

34 WALL TREATMENT
STUCCO

35 PLAN SHAPE
IRREGULAR

36 CHANGES (EXPLAIN IN #42) ADDITION
ALTERED
MOVED

37 CONDITION
INTERIOR
EXTERIOR GOOD

38 PRESERVATION UNDERWAY? (Y/N) N

39 ENDANGERED (YES/NO) N
BY WHAT ?

40 VISIBLE FROM PUBLIC ROAD ?
(YES/NO) Y

41 DISTANCE FROM AND FRONTAGE ON ROAD

42 FURTHER DESCRIPTION OF IMPORTANT FEATURES
S E E C O N T I N U A T I O N S H E E T

43 HISTORY AND SIGNIFICANCE
S E E C O N T I N U A T I O N S H E E T

44 DESCRIPTION OF ENVIRONMENT AND OUTBUILDINGS
S E E C O N T I N U A T I O N S H E E T

45 SOURCES OF INFORMATION
S E E C O N T I N U A T I O N S H E E T

P H O T O

46 PREPARED BY
LINDA STOCKMAN

47 ORGANIZATION
KIRKWOOD LANDM COMM.

48 DATE
05/88

49 REVISION DATE(S)

465

301 S. Van Buren

This building is primarily read as a two-and-a-half story rectangular block with a dominant front-facing gable. The roof-line features overhanging eaves. There is a two story projecting three-sided bay on the south elevation and a projecting two-story wing on the north elevation. Also, there is a two-story projecting bay on the rear elevation. The primary entrance is off-center on the main house block. It contains a single-leaf six panel colonial style wood door which is covered by an aluminum storm door. This door is flanked by sidelights and features wide wood surrounds and a large wood lintel. The windows are double-hung metal sash with one over one light configurations. They feature narrow wood surrounds and narrow wood lug sills. The home features a wrap-around veranda with large three-quarter length wood posts which rest on a solid stuccoed balustrade. The area of the gables feature a stucco and half-timber wall surface finish.

Office of Historic Preservation
P. O. Box 176
Jefferson City, Missouri 65102
CERTIFIED LOCAL GOVERNMENT PROGRAM
HISTORIC INVENTORY - PHASE 3

KIRKWOOD, MISSOURI

Continuation Sheet 301 S. Van Buren

43. History and Significance

1. Permit log notation 22, 6/18/21--garage--owner, G. F. Robertson.
2. Permit log notation 329, 2/28/23--garage--owner M. E. Robertson.

*

44. Description of Environment and Outbuildings.

This is a large lot with several large and/or old trees. The rear yard is enclosed by a chain-link fence. There is a detached two (2) car frame garage amd a covered barbeque center in the back yard.

3011

OFFICE OF HISTORIC PRESERVATION, P.O. BOX 176, JEFFERSON CITY, MISSOURI 65101

H I S T O R I C I N V E N T O R Y

1 NO 1464 LOCAL #
2 COUNTY
ST. LOUIS
3.LOCATION OF NEGATIVES
LINDA STOCKMAN

4 PRESENT NAME(S)

5 OTHER NAME(S)

6 SPECIFIC LOCATION
307 S. VAN BUREN

7 CITY OR TOWN
K I R K W O O D, M O

8 SITE PLAN WITH NORTH ARROW
S E E M A P

9 COORDINATES
LOT
LANG

10 SITE X BUILDING STRUCTURE OBJECT

11 ON NAT'L REG? (YES/NO) N

12 IS IT ELIBIBLE? (YES/NO)

13 PART OF HIST DIST (YES/NO) N

14 DIST POTENT (YES/NO)

15 NAME OF ESTABLISHED DISTRICT

16 THEMATIC CATEGORY

17 DATE(S) OR PERIOD
CA 1925

18 STYLE OR DESIGN VERNACULAR

19 ARCHITECT OR ENGINEER

20 CONTRACTOR OR BUILDER

21 ORIGINAL USE, IF APPARENT
SINGLE FAMILY RESIDENCE

22 PRESENT USE
SINGLE FAMILY RESIDENCE

23 OWNERSHIP PUBLIC
PRIVATE X

24 OWNER'S NAME & ADDRESS (IF KNOWN)

25 OPEN TO PUBLIC (YES/NO) N

26 LOCAL CONTACT PERSON OR ORGANIZATION

27 OTHER SURVEYS IN WHICH INCLUDED

28 NO OF STORIES 01.0

29 BASEMENT (Y/N) N
FULL (Y/N) N

30 FOUNDATION MATERIAL
CONCRETE BLOCK

31 WALL CONSTRUCTION
FRAME

32 ROOF TYPE & MATERIAL
LOW SIDE GABLE
ASPHALT SHINGLES

33 NO. OF BAYS
FRONT 5 SIDE 2

34 WALL TREATMENT
VERTICAL SIDING AND WOOD
LAP SIDING

35 PLAN SHAPE
IRREGULAR

36 CHANGES (EXPLAIN IN #42) ADDITION
ALTERED
MOVED

37 CONDITION
INTERIOR
EXTERIOR POOR

38 PRESERVATION UNDERWAY? (Y/N) N

39 ENDANGERED (YES/NO) N
BY WHAT ?

40 VISIBLE FROM PUBLIC ROAD ?
(YES/NO) Y

41 DISTANCE FROM AND FRONTAGE ON ROAD

42 FURTHER DESCRIPTION OF IMPORTANT FEATURES
S E E C O N T I N U A T I O N S H E E T

43 HISTORY AND SIGNIFICANCE
S E E C O N T I N U A T I O N S H E E T

44 DESCRIPTION OF ENVIRONMENT AND OUTBUILDINGS
S E E C O N T I N U A T I O N S H E E T

45 SOURCES OF INFORMATION
S E E C O N T I N U A T I O N S H E E T

P H O T O

46 PREPARED BY
LINDA STOCKMAN

47 ORGANIZATION
KIRKWOOD LANDM COMM.

48 DATE
05/88

49 REVISION DATE(S)

464

307 S. Van Buren

This building is primarily read as a one story rectangular block with a very low gable roof. The roof-line features projecting cornices with exposed rafters. The primary entry porch is recessed under the main house roof. It features plain narrow wood posts. The primary entrance contains a single-leaf wood door with a fanlight at the top. It is covered by a wood storm door. The windows are double-hung wood sash with molded wood surrounds and narrow wood lug sills. They feature both multi-lights in both sash and one over one light configurations. There is a projecting sun room on the rear elevation.

Office of Historic Preservation
P. O. Box 176
Jefferson City, Missouri 65102
CERTIFIED LOCAL GOVERNMENT PROGRAM
HISTORIC INVENTORY - PHASE 3

KIRKWOOD, MISSOURI

Continuation Sheet 307 S. Van Buren

43. History and Significance

44. Description of Environment and Outbuildings.

This is a large irregular-shaped lot with many large and/or old trees. The railroad runs along the southern end of this lot.

OFFICE OF HISTORIC PRESERVATION, P.O. BOX 176, JEFFERSON CITY, MISSOURI 65101
H I S T O R I C I N V E N T O R Y

SLA5018-1271

1 NO 1406 LOCAL #
2 COUNTY
ST. LOUIS
3. LOCATION OF NEGATIVES
LINDA STOCKMAN

4 PRESENT NAME(S)

5 OTHER NAME(S)

6 SPECIFIC LOCATION
321 -337 S. VAN BUREN

7 CITY OR TOWN
K I R K W O O D, M O

8 SITE PLAN WITH NORTH ARROW

S E E M A P

9 COORDINATES
LOT
LANG

10 SITE / STRUCTURE
BUILDING X / OBJECT

11 ON NAT'L REG? (YES/NO) N

12 IS IT ELIBIBLE? (YES/NO)

13 PART OF HIST DIST (YES/NO) N

14 DIST PCTENT (YES/NO)

15 NAME OF ESTABLISHED DISTRICT

16 THEMATIC CATEGORY

17 DATE(S) OR PERIOD
CA 1972

18 STYLE OR DESIGN NEOECLECTIC
NEO-TUDOR

19 ARCHITECT OR ENGINEER

20 CONTRACTOR OR BUILDER

21 ORIGINAL USE, IF APPARENT
MULTI-FAMILY RESIDENCE

22 PRESENT USE
MULTI-FAMILY RESIDENCE

23 OWNERSHIP PUBLIC
PRIVATE X

24 OWNER'S NAME & ADDRESS (IF KNOWN)

25 OPEN TO PUBLIC (YES/NO) N

26 LOCAL CONTACT PERSON OR ORGANIZATION

27 OTHER SURVEYS IN WHICH INCLUDED

28 NO OF STORIES 02.0

29 BASEMENT (Y/N) N
FULL (Y/N) N

30 FOUNDATION MATERIAL
CONCRETE

31 WALL CONSTRUCTION
FRAME

32 ROOF TYPE & MATERIAL
SIDE GABLE
ASPHALT SHINGLES

33 NO. OF BAYS
FRONT 0 SIDE 1

34 WALL TREATMENT
BRICK VENEER, STUCCO AND
HALF-TIMBER

35 PLAN SHAPE
IRREGULAR

36 CHANGES (EXPLAIN IN #42) ADDITION
ALTERED
MOVED

37 CONDITION
INTERIOR
EXTERIOR EXCELLENT

38 PRESERVATION UNDERWAY? (Y/N) N

39 ENDANGERED (YES/NO) N
BY WHAT ?

40 VISIBLE FROM PUBLIC ROAD ? (YES/NO) Y

41 DISTANCE FROM AND FRONTAGE ON ROAD

42 FURTHER DESCRIPTION OF IMPORTANT FEATURES
S E E C O N T I N U A T I O N S H E E T

43 HISTORY AND SIGNIFICANCE
S E E C O N T I N U A T I O N S H E E T

44 DESCRIPTION OF ENVIRONMENT AND OUTBUILDINGS
S E E C O N T I N U A T I O N S H E E T

45 SOURCES OF INFORMATION
S E E C O N T I N U A T I O N S H E E T

P H O T O

46 PREPARED BY
LINDA STOCKMAN

47 ORGANIZATION
KIRKWOOD LANDM COMM.

48 DATE
05/88

49 REVISION DATE(S)

406

321 - 337 S. Van Buren

Each building within this six building apartment complex, is a two story rectangular lock with side gables featuring close rake with overhanging eaves along the primary elevations. The primary elevation features three identical projecting gabled bays. The entrances for the apartments are on these projecting bays. These projecting bays feature stucco and half timber wall cladding and fixed art glass windows. The windows on the building in general feature brick soldier-course sills. The majority of the windows are metal horizontal sliding windows. The entrances contain single-leaf flush metal clad doors. The central portion of each buildings feature balconies at the second level. These balconies exist at the intersection of the projecting central gabled bay and the main building block.

Office of Historic Preservation
P. O. Box 176
Jefferson City, Missouri 65102
CERTIFIED LOCAL GOVERNMENT PROGRAM
HISTORIC INVENTORY - PHASE 3

KIRKWOOD, MISSOURI

Continuation Sheet 321-337 S. Van Buren

43. History and Significance

Plumbing and drainage permits, 5/72

44. Description of Environment and Outbuildings.

This is a complex of six (6) identical apartment buildings.

OFFICE OF HISTORIC PRESERVATION, P.O. BOX 176, JEFFERSON CITY, MISSOURI 65101

H I S T O R I C I N V E N T O R Y

SLA5018-678

1 NO 1398 LOCAL #

2 COUNTY
ST. LOUIS

3. LOCATION OF NEGATIVES
LINDA STOCKMAN

4 PRESENT NAME(S)

5 OTHER NAME(S)

6 SPECIFIC LOCATION
350 S. VAN BUREN
350 S. VAN BUREN

7 CITY OR TOWN
K I R K W O O D, M O

8 SITE PLAN WITH NORTH ARROW
S E E M A P

1c THEMATIC CATEGORY

17 DATE(S) OR PERIOD
CA 1956

18 STYLE OR DESIGN MODERN
CONTEMPORARY

19 ARCHITECT OR ENGINEER

20 CONTRACTOR OR BUILDER
E. D. HUBBARD

21 ORIGINAL USE, IF APPARENT
SINGLE FAMILY RESIDENCE

22 PRESENT USE
SINGLE FAMILY RESIDENCE

23 OWNERSHIP PUBLIC
PRIVATE X

24 OWNER'S NAME & ADDRESS (IF KNOWN)

25 OPEN TO PUBLIC (YES/NO) N

26 LOCAL CONTACT PERSON OR ORGANIZATION

27 OTHER SURVEYS IN WHICH INCLUDED

28 NO OF STORIES 01.0

29 BASEMENT (Y/N) Y
FULL (Y/N) Y

30 FOUNDATION MATERIAL
CONCRETE

31 WALL CONSTRUCTION
FRAME

32 ROOF TYPE & MATERIAL
LOW SIDE GABLE
ASPHALT SHINGLES

33 NO. OF BAYS
FRONT 6 SIDE 3

34 WALL TREATMENT
WIDE ALUMINUM SIDING

35 PLAN SHAPE
RECTANGLE

36 CHANGES (EXPLAIN IN #42) ADDITION
ALTERED
MOVED

37 CONDITION
INTERIOR
EXTERIOR GOOD

38 PRESERVATION UNDERWAY? (Y/N) N

39 ENDANGERED (YES/NO) N
BY WHAT ?

40 VISIBLE FROM PUBLIC ROAD ?
(YES/NO) Y

41 DISTANCE FROM AND FRONTAGE ON ROAD

P H O T O

9 COORDINATES
LOT
LANG

10 SITE / STRUCTURE
BUILDING X / OBJECT

11 ON NAT'L REG? (YES/NO) N

12 IS IT ELIBIBLE? (YES/NO)

13 PART OF HIST DIST (YES/NO) N

14 DIST POTENT (YES/NO)

15 NAME OF ESTABLISHED DISTRICT

42 FURTHER DESCRIPTION OF IMPORTANT FEATURES
S E E C O N T I N U A T I O N S H E E T

43 HISTORY AND SIGNIFICANCE
S E E C O N T I N U A T I O N S H E E T

44 DESCRIPTION OF ENVIRONMENT AND OUTBUILDINGS
S E E C O N T I N U A T I O N S H E E T

45 SOURCES OF INFORMATION
S E E C O N T I N U A T I O N S H E E T

46 PREPARED BY
LINDA STOCKMAN

47 ORGANIZATION
KIRKWOOD LANDM COMM.

48 DATE
05/88

49 REVISION DATE(S)

398

350 S. Van Buren

This building is primarily read as a one story rectangular block with a low side-gable roof. The roof-line features greatly overhanging boxed eaves. The home has a dominant projecting brick chimney on its north elevation. The home features bands of windows just under the projecting roof-line. The primary entrance is slightly off-center. It contains a single-leaf flush wood door which is covered by an aluminum storm door. Adjacent to this door is a triple window unit which runs the length of the door. These windows are fixed. The majority of the windows on the home are metal horizontal sliding windows. Three-quarters of the wall surface, directly to the north of the primary entrance is clad with red brick.

Office of Historic Preservation
P.O. Box 176
Jefferson City, MO 65102
CERTIFIED LOCAL GOVERNMENT PROGRAM
HISTORIC INVENTORY - Phase 3

Kirkwood, Missouri

Continuation Sheet 350 S. Van Buren

43. History and Significance

1. Permit # 4208, 6/8/56, one (1) story six (6) room frame dwelling --owner, Nelson Joyce, Jr.; builder, E.D. Hubbard.

2. Permit # 8892, 9/25/72-frame garage and covered patio.

44. Description of Environment and Outbuildings

This is a deep lot. The back of the rear yard has been enclosed by a chain-link fence. There is a detached two (2) car frame garage in the rear yard.

OFFICE OF HISTORIC PRESERVATION, P.O. BOX 176, JEFFERSON CITY, MISSOURI 65101
H I S T O R I C I N V E N T O R Y

1 NC 1393 LOCAL #
2 COUNTY
ST. LOUIS
3.LOCATION OF NEGATIVES
LINDA STOCKMAN

4 PRESENT NAME(S)

5 OTHER NAME(S)

6 SPECIFIC LOCATION
402 S. VAN BUREN
402 S. VAN BUREN

7 CITY OR TOWN
K I R K W O O D, M O

8 SITE PLAN WITH NORTH ARROW
S E E M A P

9 COORDINATES
LOT
LANG

10 SITE BUILDING X STRUCTURE OBJECT

11 ON NAT'L REG? (YES/NO) N

12 IS IT ELIGIBLE? (YES/NO)

13 PART OF HIST DIST (YES/NO) N

14 DIST POTENT (YES/NO)

15 NAME OF ESTABLISHED DISTRICT

16 THEMATIC CATEGORY

17 DATE(S) OR PERIOD
CA 1920

18 STYLE OR DESIGN ECLECTIC
BUNGALOW

19 ARCHITECT OR ENGINEER

20 CONTRACTOR OR BUILDER

21 ORIGINAL USE, IF APPARENT
SINGLE FAMILY RESIDENCE

22 PRESENT USE
SINGLE FAMILY RESIDENCE

23 OWNERSHIP PUBLIC
PRIVATE X

24 OWNER'S NAME & ADDRESS (IF KNOWN)

25 OPEN TO PUBLIC (YES/NO) N

26 LOCAL CONTACT PERSON OR ORGANIZATION

27 OTHER SURVEYS IN WHICH INCLUDED

28 NO OF STORIES 01.5

29 BASEMENT (Y/N) Y
FULL (Y/N) Y

30 FOUNDATION MATERIAL
CONCRETE

31 WALL CONSTRUCTION
MASONRY

32 ROOF TYPE & MATERIAL
SIDE GABLE
ASPHALT SHINGLES

33 NO. OF BAYS
FRONT 3 SIDE 4

34 WALL TREATMENT
MULTI-COLOR BRICKS

35 PLAN SHAPE
RECTANGLE

36 CHANGES (EXPLAIN IN #42) ADDITION
ALTERED
MOVED

37 CONDITION
INTERIOR
EXTERIOR POOR

38 PRESERVATION UNDERWAY? (Y/N) N

39 ENDANGERED (YES/NO) N
BY WHAT ?

40 VISIBLE FROM PUBLIC ROAD ? (YES/NO) Y

41 DISTANCE FROM AND FRONTAGE ON ROAD

P H O T O

42 FURTHER DESCRIPTION OF IMPORTANT FEATURES
S E E C O N T I N U A T I O N S H E E T

43 HISTORY AND SIGNIFICANCE
S E E C O N T I N U A T I O N S H E E T

44 DESCRIPTION OF ENVIRONMENT AND OUTBUILDINGS
S E E C O N T I N U A T I O N S H E E T

45 SOURCES OF INFORMATION
S E E C O N T I N U A T I O N S H E E T

46 PREPARED BY
LINDA STOCKMAN

47 ORGANIZATION
KIRKWOOD LANDM COMM.

48 DATE
05/88

49 REVISION DATE(S)

393

402 South Van Buren

This building is unlike most bungalows in the Kirkwood area. This is a masonry/brick bungalow. Like other bungalows in the area it features widely overhanging eaves with exposed rafter ends, plain craftsman style barge boards, a long shed dormer on the primary elevation, and a prominent full-width entry porch. The entry porch features a central projecting gable which is supported by brick posts. To the south of that gable and adjoining it is a shed roof also supported by a brick post. That section of the entry porch features a solid brick balustrade. To the north of the porch gable, the porch is uncovered with a wrought iron balustrade. The primary entry is central. It contains a single-leaf wood door with nine small lights in the upper one-third of the door. It is covered by a wood storm door and is flanked by half-length single-leaf wood casement windows, each leaf containing six lights. The home features several types of windows. The windows on the brick wall surfaces, feature brick soldier-course sills. The dormer windows have narrow wood lug sills. All windows have plain wood surrounds. The majority of the windows are double-hung wood sash. The light configurations range from two vertical lights over one, eight lights over one and two horizontal lights over two horizontal lights.

Office of Historic Preservation
P. O. Box 176
Jefferson City, Missouri 65102
CERTIFIED LOCAL GOVERNMENT PROGRAM
HISTORIC INVENTORY - PHASE 3

KIRKWOOD, MISSOURI

Continuation Sheet 402 S. Van Buren

43. History and Significance

Permit #4766, 2/24/58--dormer added to residence.

44. Description of Environment and Outbuildings.

This is a small open corner lot.

OFFICE OF HISTORIC PRESERVATION, P.O. BOX 176, JEFFERSON CITY, MISSOURI 65101
H I S T O R I C I N V E N T O R Y

SLA5017-680

1 NO 1394 LOCAL #
2 COUNTY
ST. LOUIS
3. LOCATION OF NEGATIVES
LINDA STOCKMAN

4 PRESENT NAME(S)

5 OTHER NAME(S)

6 SPECIFIC LOCATION
408 S. VAN BUREN
408 S. VAN BUREN

7 CITY OR TOWN
K I R K W O O D, M O

8 SITE PLAN WITH NORTH ARROW
S E E M A P

9 COORDINATES
LOT
LANG

10 SITE / STRUCTURE
BUILDING X / OBJECT

11 ON NAT'L REG? (YES/NO) N

12 IS IT ELIBIBLE? (YES/NO)

13 PART OF HIST DIST (YES/NO) N

14 DIST POTENT (YES/NO)

15 NAME OF ESTABLISHED DISTRICT

16 THEMATIC CATEGORY

17 DATE(S) OR PERIOD
CA 1952

18 STYLE OR DESIGN MODERN
RANCH

19 ARCHITECT OR ENGINEER
F. H. PEIPERS

20 CONTRACTOR OR BUILDER
F. H. PEIPERS

21 ORIGINAL USE, IF APPARENT
SINGLE FAMILY RESIDENCE

22 PRESENT USE
SINGLE FAMILY RESIDENCE

23 OWNERSHIP PUBLIC
PRIVATE X

24 OWNER'S NAME & ADDRESS (IF KNOWN)

25 OPEN TO PUBLIC (YES/NO) N

26 LOCAL CONTACT PERSON OR ORGANIZATION

27 OTHER SURVEYS IN WHICH INCLUDED

28 NO OF STORIES 01.0

29 BASEMENT (Y/N) Y
FULL (Y/N) Y

30 FOUNDATION MATERIAL
CONCRETE

31 WALL CONSTRUCTION
FRAME

32 ROOF TYPE & MATERIAL
SIDE GABLE
ASPHALT SHINGLES

33 NO. OF BAYS
FRONT 3 SIDE 2

34 WALL TREATMENT
ASBESTOS SHINGLES

35 PLAN SHAPE
RECTANGLE

36 CHANGES (EXPLAIN IN #42) ADDITION
ALTERED
MOVED

37 CONDITION
INTERIOR
EXTERIOR GOOD

38 PRESERVATION UNDERWAY? (Y/N) N

39 ENDANGERED (YES/NO) N
BY WHAT ?

40 VISIBLE FROM PUBLIC ROAD ? (YES/NO) Y

41 DISTANCE FROM AND FRONTAGE ON ROAD

42 FURTHER DESCRIPTION OF IMPORTANT FEATURES
S E E C O N T I N U A T I O N S H E E T

43 HISTORY AND SIGNIFICANCE
S E E C O N T I N U A T I O N S H E E T

44 DESCRIPTION OF ENVIRONMENT AND OUTBUILDINGS
S E E C O N T I N U A T I O N S H E E T

45 SOURCES OF INFORMATION
S E E C O N T I N U A T I O N S H E E T

P H O T O

46 PREPARED BY
LINDA STOCKMAN

47 ORGANIZATION
KIRKWOOD LANDM COMM.

48 DATE
05/88

49 REVISION DATE(S)

394

408 S. Van Buren

This building is primarily read as a one story rectangular block with a low side gable roof. The roof-line features close rake and eaves. The primary entrance is central, it contains a single-leaf wood panel door with a fanlight divided into fourths in the upper one-third. Beneath this fanlight are two small square lights. This door is topped by an aluminum storm door. There is a small entry porch and a gable hood is in place above this entry which is supported by wood brackets. The windows are double-hung wood sash with one over one light configuration. They feature narrow wood surrounds and wood lug sills.

Office of Historic Preservation
P. O. Box 176
Jefferson City, Missouri 65102
CERTIFIED LOCAL GOVERNMENT PROGRAM
HISTORIC INVENTORY - PHASE 3

KIRKWOOD, MISSOURI

Continuation Sheet 408 S. Van Buren

43. History and Significance

Permit #00381, 3/24/52--one (1) story four (4) room dwelling--owner, Frank North; architect, F. H. Peipers; builder, S. W. Skief.

44. Description of Environment and Outbuildings.

This is a small open lot with a few large and/or old trees.

OFFICE OF HISTORIC PRESERVATION, P.O. BOX 176, JEFFERSON CITY, MISSOURI 65101
H I S T O R I C I N V E N T O R Y

SLA5012-681

1 NO 1395 LOCAL #
2 COUNTY
ST. LOUIS
3.LOCATION OF NEGATIVES
LINDA STOCKMAN

4 PRESENT NAME(S)

5 OTHER NAME(S)

6 SPECIFIC LOCATION
410 S. VAN BUREN
410 S. VAN BUREN

7 CITY OR TOWN
K I R K W O O D, M O

8 SITE PLAN WITH NORTH ARROW
S E E M A P

9 COORDINATES
LOT
LANG

10 SITE / STRUCTURE
BUILDING X / OBJECT

11 ON NAT'L REG? (YES/NO) N

12 IS IT ELIBIBLE? (YES/NO)

13 PART OF HIST DIST (YES/NO) N

14 DIST POTENT (YES/NO)

15 NAME OF ESTABLISHED DISTRICT

16 THEMATIC CATEGORY

17 DATE(S) OR PERIOD
CA 1962

18 STYLE OR DESIGN MODERN
CONTEMPORARY

19 ARCHITECT OR ENGINEER

20 CONTRACTOR OR BUILDER
WERIN CONSTRUCTION COMPANY

21 ORIGINAL USE, IF APPARENT
SINGLE FAMILY RESIDENCE

22 PRESENT USE
SINGLE FAMILY RESIDENCE

23 OWNERSHIP PUBLIC
PRIVATE X

24 OWNER'S NAME & ADDRESS (IF KNOWN)

25 OPEN TO PUBLIC (YES/NO) N

26 LOCAL CONTACT PERSON OR ORGANIZATION

27 OTHER SURVEYS IN WHICH INCLUDED

28 NO OF STORIES 01.0

29 BASEMENT (Y/N) Y
FULL (Y/N) Y

30 FOUNDATION MATERIAL
CONCRETE

31 WALL CONSTRUCTION
FRAME

32 ROOF TYPE & MATERIAL
FRONT GABLE
ASPHALT SHINGLES

33 NO. OF BAYS
FRONT 3 SIDE 2

34 WALL TREATMENT
BRICK VENEER

35 PLAN SHAPE
RECTANGLE

36 CHANGES (EXPLAIN IN #42) ADDITION
ALTERED
MOVED

37 CONDITION
INTERIOR
EXTERIOR GOOD

38 PRESERVATION UNDERWAY? (Y/N) N

39 ENDANGERED (YES/NO) N
BY WHAT ?

40 VISIBLE FROM PUBLIC ROAD ? (YES/NO) Y

41 DISTANCE FROM AND FRONTAGE ON ROAD

P H O T O

42 FURTHER DESCRIPTION OF IMPORTANT FEATURES
S E E C O N T I N U A T I O N S H E E T

43 HISTORY AND SIGNIFICANCE
S E E C O N T I N U A T I O N S H E E T

44 DESCRIPTION OF ENVIRONMENT AND OUTBUILDINGS
S E E C O N T I N U A T I O N S H E E T

45 SOURCES OF INFORMATION
S E E C O N T I N U A T I O N S H E E T

46 PREPARED BY
LINDA STOCKMAN

47 ORGANIZATION
KIRKWOOD LANDM COMM.

48 DATE
05/88

49 REVISION DATE(S)

395

410 S. Van Buren

This building is primarily read as a one story rectangular block with a low front-facing gable. The roof-line features moderately overhanging boxed eaves. The roof-line encompasses a carport which is visible from the street. The primary entry is central. It contains a single-leaf six-panel colonial style door which is covered by an aluminum storm door. The windows are metal. The home features horizontal sliding windows and double-hung sash style windows. The windows on the primary elevation are covered by aluminum awnings. The area of the gable peak on the primary elevation features vertical wood siding.

Office of Historic Preservation
P. O. Box 176
Jefferson City, Missouri 65102
CERTIFIED LOCAL GOVERNMENT PROGRAM
HISTORIC INVENTORY - PHASE 3

KIRKWOOD, MISSOURI

Continuation Sheet 410 S. Van Buren

43. History and Significance

Permit #6264, 4/12/62--one (1) story six (6) room brick veneer dwelling with attached carport--owner, Herschel Newton; builder, Werner Construction Co.

44. Description of Environment and Outbuildings.

This is a narrow-deep lot.

OFFICE OF HISTORIC PRESERVATION, P.O. BOX 176, JEFFERSON CITY, MISSOURI 65101
H I S T O R I C I N V E N T O R Y

SLA502-LMC

1 NO 1405 LOCAL #
2 COUNTY
ST. LOUIS
3.LOCATION OF NEGATIVES
LINDA STOCKMAN

4 PRESENT NAME(S)

5 OTHER NAME(S)

6 SPECIFIC LOCATION
412 S. VAN BUREN

7 CITY OR TOWN
K I R K W O O D, M O

8 SITE PLAN WITH NORTH ARROW
S E E M A P

16 THEMATIC CATEGORY

17 DATE(S) OR PERIOD
CA 1956

18 STYLE OR DESIGN MODERN
RANCH

19 ARCHITECT OR ENGINEER

20 CONTRACTOR OR BUILDER
ROBERT EVRARD

21 ORIGINAL USE, IF APPARENT
SINGLE FAMILY RESIDENCE

22 PRESENT USE
SINGLE FAMILY RESIDENCE

23 OWNERSHIP PUBLIC
PRIVATE X

24 OWNER'S NAME & ADDRESS (IF KNOWN)

25 OPEN TO PUBLIC (YES/NO) N

26 LOCAL CONTACT PERSON OR ORGANIZATION

27 OTHER SURVEYS IN WHICH INCLUDED

28 NO OF STORIES 01.0

29 BASEMENT (Y/N) Y
FULL (Y/N) Y

30 FOUNDATION MATERIAL
CONCRETE

31 WALL CONSTRUCTION
FRAME

32 ROOF TYPE & MATERIAL
LOW HIP
ASPHALT SHINGLES

33 NO. OF BAYS
FRONT 4 SIDE 3

34 WALL TREATMENT
WOOD HORIZONTAL LAP SIDING

35 PLAN SHAPE
RECTANGLE

36 CHANGES ADDITION
(EXPLAIN ALTERED
IN #42) MOVED

37 CONDITION
INTERIOR
EXTERIOR POOR

38 PRESERVATION UNDERWAY? (Y/N) N

39 ENDANGERED (YES/NO) N
BY WHAT ?

40 VISIBLE FROM PUBLIC ROAD ?
(YES/NO) Y

41 DISTANCE FROM AND FRONTAGE ON ROAD

P H O T O

9 COORDINATES
LOT
LANG

10 SITE STRUCTURE
BUILDING X OBJECT

11 ON NAT'L REG? (YES/NO) N

12 IS IT ELIGIBLE? (YES/NO)

13 PART OF HIST DIST (YES/NO) N

14 DIST POTENT (YES/NO)

15 NAME OF ESTABLISHED DISTRICT

42 FURTHER DESCRIPTION OF IMPORTANT FEATURES
S E E C O N T I N U A T I O N S H E E T

43 HISTORY AND SIGNIFICANCE
S E E C O N T I N U A T I O N S H E E T

44 DESCRIPTION OF ENVIRONMENT AND OUTBUILDINGS
S E E C O N T I N U A T I O N S H E E T

45 SOURCES OF INFORMATION
S E E C O N T I N U A T I O N S H E E T

46 PREPARED BY
LINDA STOCKMAN

47 ORGANIZATION
KIRKWOOD LANDM COMM.

48 DATE
05/88

49 REVISION DATE(S)

405

412 S. Van Buren

This building is primarily read as a one story rectangular block with a low hip roof. The roof-line features overhanging boxed eaves. The primary entrance is off-center, it contains a single-leaf flush wood door with a small square light in the upper one-third. It is covered by an aluminum storm door. The majority of the windows are double-hung metal sash with two horizontal lights over two horizontal lights. There is also a large fixed picture window on the primary elevation. The windows feature molded wood surrounds. The wall area beneath the windows on the primary elevation is clad with permastone.

Office of Historic Preservation
P. O. Box 176
Jefferson City, Missouri 65102
CERTIFIED LOCAL GOVERNMENT PROGRAM
HISTORIC INVENTORY - PHASE 3

KIRKWOOD, MISSOURI

Continuation Sheet 412 S. Van Buren

43. History and Significance

Permit 4145, 4/10/56--one (1) story, six (6) room frame dwelling--owner, Jack Redington; builder Robert Evrard.

44. Description of Environment and Outbuildings.

This is a moderate size lot. The rear yard is enclosed by a chain-link fence.'

OFFICE OF HISTORIC PRESERVATION, P.O. BOX 176, JEFFERSON CITY, MISSOURI 65101
H I S T O R I C I N V E N T O R Y

SLA5018-6683

1 NO 1396 LOCAL #
2 COUNTY
ST. LOUIS
3.LOCATION OF NEGATIVES
LINDA STOCKMAN

4 PRESENT NAME(S)

5 OTHER NAME(S)

6 SPECIFIC LOCATION
414 S. VAN BUREN
414 S. VAN BUREN

7 CITY OR TOWN
K I R K W O O D, M O

8 SITE PLAN WITH NORTH ARROW
S E E M A P

9 COORDINATES
LOT
LANG

10 SITE STRUCTURE
BUILDING X OBJECT

11 ON NAT'L REG? (YES/NO) N

12 IS IT ELIGIBLE? (YES/NO)

13 PART OF HIST DIST (YES/NO) N

14 DIST PCTENT (YES/NO)

15 NAME OF ESTABLISHED DISTRICT

16 THEMATIC CATEGORY

17 DATE(S) OR PERIOD
CA 1954

18 STYLE OR DESIGN VERNACULAR

19 ARCHITECT OR ENGINEER

20 CONTRACTOR OR BUILDER
ALLEN SPEARS

21 ORIGINAL USE, IF APPARENT
SINGLE FAMILY RESIDENCE

22 PRESENT USE
SINGLE FAMILY RESIDENCE

23 OWNERSHIP PUBLIC
PRIVATE X

24 OWNER'S NAME & ADDRESS (IF KNOWN)

25 OPEN TO PUBLIC (YES/NO) N

26 LOCAL CONTACT PERSON OR ORGANIZATION

27 OTHER SURVEYS IN WHICH INCLUDED

28 NO OF STORIES 01.0

29 BASEMENT (Y/N) N
FULL (Y/N) N

30 FOUNDATION MATERIAL
CONCRETE SLAB

31 WALL CONSTRUCTION
FRAME

32 ROOF TYPE & MATERIAL
SIDE GABLE
ASPHALT SHINGLES

33 NO. OF BAYS
FRONT 3 SIDE 3

34 WALL TREATMENT
ASBESTOS SHINGLES

35 PLAN SHAPE
RECTANGLE

36 CHANGES (EXPLAIN IN #42) ADDITION
ALTERED
MOVED

37 CONDITION
INTERIOR
EXTERIOR FAIR

38 PRESERVATION UNDERWAY? (Y/N) N

39 ENDANGERED (YES/NO) N
BY WHAT ?

40 VISIBLE FROM PUBLIC ROAD ? (YES/NO) Y

41 DISTANCE FROM AND FRONTAGE ON ROAD

P H O T O

42 FURTHER DESCRIPTION OF IMPORTANT FEATURES
S E E C O N T I N U A T I O N S H E E T

43 HISTORY AND SIGNIFICANCE
S E E C O N T I N U A T I O N S H E E T

44 DESCRIPTION OF ENVIRONMENT AND OUTBUILDINGS
S E E C O N T I N U A T I O N S H E E T

45 SOURCES OF INFORMATION
S E E C O N T I N U A T I O N S H E E T

46 PREPARED BY
LINDA STOCKMAN

47 ORGANIZATION
KIRKWOOD LANDM COMM.

48 DATE
05/83

49 REVISION DATE(S)

396

414 S. Van Buren

This building is primarily read as a one story rectangular block with a side gables. The roof-line features close rake and eaves. There is a projecting gabled bay on the primary elevation with a projecting enclosed entry also featuring a gable roof. This entry projects from that gabled bay. The windows are double-hung wood sash with two horizontal lights over two horizontal lights. They feature molded wood surrounds and narrow wood lug sills. The primary entrance contains a single-leaf flush wood door with three small rectangular lights placed diagonally in the upper one-third of the door. This door is covered by an aluminum storm door.

Office of Historic Preservation
P. O. Box 176
Jefferson City, Missouri 65102
CERTIFIED LOCAL GOVERNMENT PROGRAM
HISTORIC INVENTORY - PHASE 3

KIRKWOOD, MISSOURI

Continuation Sheet 414 S. Van Buren

43. History and Significance

Permit #3120, 4/9/54--one (1) story five (5) room frame dwelling --owner, Mittie Hulsey (or Halsey); builder, Allen Spears.

44. Description of Environment and Outbuildings.

This is a deep-narrow lot with a wooded area at the rear.

OFFICE OF HISTOPIC PRESERVATION, P.O. BOX 176, JEFFERSON CITY, MISSOURI 65101
H I S T O R I C I N V E N T O R Y

1 NO 1392 LOCAL #
2 COUNTY
ST. LOUIS
3.LOCATION OF NEGATIVES
LINDA STOCKMAN

4 PRESENT NAME(S)

5 OTHER NAME(S)

6 SPECIFIC LOCATION
415 S. VAN BUREN
415 S. VAN BUREN

7 CITY OR TOWN
K I R K W O O D, M O

8 SITE PLAN WITH NORTH ARROW
S E E M A P

9 COORDINATES
LOT
LANG

10 SITE STRUCTURE
BUILDING X OBJECT

11 ON NAT'L REG? (YES/NO) N

12 IS IT ELIBIBLE? (YES/NO)

13 PART OF HIST DIST (YES/NO) N

14 DIST PCTENT (YES/NO)

15 NAME OF ESTABLISHED DISTRICT

16 THEMATIC CATEGORY

17 DATE(S) OR PERIOD
CA 1890

18 STYLE OR DESIGN VICTORIAN
FOLK VICTORIAN

19 ARCHITECT OR ENGINEER

20 CONTRACTOR OR BUILDER

21 ORIGINAL USE, IF APPARENT
SINGLE FAMILY RESIDENCE

22 PRESENT USE
SINGLE FAMILY RESIDENCE

23 OWNERSHIP PUBLIC
PRIVATE X

24 OWNER'S NAME & ADDRESS (IF KNOWN)

25 OPEN TO PUBLIC (YES/NO) N

26 LOCAL CONTACT PERSON OR ORGANIZATION

27 OTHER SURVEYS IN WHICH INCLUDED

28 NO OF STORIES 01.0

29 BASEMENT (Y/N) Y
FULL (Y/N) Y

30 FOUNDATION MATERIAL
STONE

31 WALL CONSTRUCTION
FRAME

32 ROOF TYPE & MATERIAL
TRI-GABLE
ASPHALT SHINGLES

33 NO. OF BAYS
FRONT 2 SIDE 1

34 WALL TREATMENT
NARROW WOOD HORIZONTAL LAP
SIDING

35 PLAN SHAPE
IRREGULAR

36 CHANGES (EXPLAIN IN #42) ADDITION X
ALTERED
MOVED

37 CONDITION
INTERIOR
EXTERIOR POOR

38 PRESERVATION UNDERWAY? (Y/N) N

39 ENDANGERED (YES/NO) N
BY WHAT ?

40 VISIBLE FROM PUBLIC ROAD ? (YES/NO) Y

41 DISTANCE FROM AND FRONTAGE ON ROAD

P H O T O

42 FURTHER DESCRIPTION OF IMPORTANT FEATURES
S E E C O N T I N U A T I O N S H E E T

43 HISTORY AND SIGNIFICANCE
S E E C O N T I N U A T I O N S H E E T

44 DESCRIPTION OF ENVIRONMENT AND OUTBUILDINGS
S E E C O N T I N U A T I O N S H E E T

45 SOURCES OF INFORMATION
S E E C O N T I N U A T I O N S H E E T

46 PREPARED BY
LINDA STOCKMAN

47 ORGANIZATION
KIRKWOOD LANDM COMM.

48 DATE
05/88

49 REVISION DATE(S)

392

415 South Van Buren

This building is of the front-facing-gable-with-side-wing plan. The roof-line features a plain projecting boxed cornice with a plain wood frieze. The gables features fishscale style wood shingles and there is a half circle wood panel with a sunburst motif in the peak of the front-facing gable. The home features a small entry porch with a gable hood supported by wood brackets. The home is in a very deteriorated state. The windows have been boarded up as have been the entry ways. The paint is badly peeling from the wood siding. There is a sunroom projecting from the rear elevation of the building.

Office of Historic Preservation
P. O. Box 176
Jefferson City, Missouri 65102
CERTIFIED LOCAL GOVERNMENT PROGRAM
HISTORIC INVENTORY - PHASE 3

KIRKWOOD, MISSOURI

Continuation Sheet 415 S. Van Buren

43. History and Significance

Permit #7285, 5/18/65--room addition (rear).

*

44. Description of Environment and Outbuildings.

This is a large double lot lined with large and/or old trees.

OFFICE OF HISTORIC PRESERVATION, P.O. BOX 176, JEFFERSON CITY, MISSOURI 65101

HISTORIC INVENTORY

1 NO 1404 LOCAL #

2 COUNTY
ST. LOUIS

3. LOCATION OF NEGATIVES
LINDA STOCKMAN

4 PRESENT NAME(S)

5 OTHER NAME(S)

6 SPECIFIC LOCATION
416 S. VAN BUREN

7 CITY OR TOWN
KIRKWOOD, MO

8 SITE PLAN WITH NORTH ARROW
SEE MAP

9 COORDINATES
LOT
LANG SINGL

10 SITE / STRUCTURE
BUILDING X / OBJECT

11 ON NAT'L REG? (YES/NO) N

12 IS IT ELIBIBLE? (YES/NO)

13 PART OF HIST DIST (YES/NO) N

14 DIST PCTENT (YES/NO)

15 NAME OF ESTABLISHED DISTRICT

16 THEMATIC CATEGORY

17 DATE(S) OR PERIOD
CA 1948

18 STYLE OR DESIGN VERNACULAR

19 ARCHITECT OR ENGINEER
GEORGE MAYBACH

20 CONTRACTOR OR BUILDER
ROBERT MC GREGOR

21 ORIGINAL USE, IF APPARENT
SINGLE FAMILY RESIDENCE

22 PRESENT USE
E FAMILY RESIDENCE

23 OWNERSHIP PUBLIC
PRIVATE X

24 OWNER'S NAME & ADDRESS (IF KNOWN)

25 OPEN TO PUBLIC (YES/NO) N

26 LOCAL CONTACT PERSON OR ORGANIZATION

27 OTHER SURVEYS IN WHICH INCLUDED

28 NO OF STORIES 01.0

29 BASEMENT (Y/N) Y
FULL (Y/N) Y

30 FOUNDATION MATERIAL
CONCRETE

31 WALL CONSTRUCTION
FRAME

32 ROOF TYPE & MATERIAL
SIDE GABLE
ASPHALT SHINGLES

33 NO. OF BAYS
FRONT 3 SIDE 2

34 WALL TREATMENT
ASBESTOS SHINGLES

35 PLAN SHAPE
RECTANGLE

36 CHANGES ADDITION
(EXPLAIN ALTERED
IN #42) MOVED

37 CONDITION
INTERIOR
EXTERIOR FAIR

38 PRESERVATION UNDERWAY? (Y/N) N

39 ENDANGERED (YES/NO) N
BY WHAT ?

40 VISIBLE FROM PUBLIC ROAD ?
(YES/NO) Y

41 DISTANCE FROM AND FRONTAGE ON ROAD

42 FURTHER DESCRIPTION OF IMPORTANT FEATURES
SEE CONTINUATION SHEET

43 HISTORY AND SIGNIFICANCE
SEE CONTINUATION SHEET

44 DESCRIPTION OF ENVIRONMENT AND OUTBUILDINGS
SEE CONTINUATION SHEET

45 SOURCES OF INFORMATION
SEE CONTINUATION SHEET

PHOTO

46 PREPARED BY
LINDA STOCKMAN

47 ORGANIZATION
KIRKWOOD LANDM COMM.

48 DATE
05/88

49 REVISION DATE(S)

404

416 S. Van Buren

This building is primarily read as a one story rectangular block with side gables. The roof-line features close rake and eaves. The primary entrance is off-center. It contains a single-leaf six-panel Colonial style wood door which is covered by an aluminum storm door. There is a shallow hipped hood in place above this door. The windows are metal sash, featuring three breaks. The windows have wide wood surrounds with narrow wood lug sills.

Office of Historic Preservation
P. O. Box 176
Jefferson City, Missouri 65102
CERTIFIED LOCAL GOVERNMENT PROGRAM
HISTORIC INVENTORY - PHASE 3

KIRKWOOD, MISSOURI

Continuation Sheet 416 S. Van Buren

43. History and Significance

1. Permit _____, 4/17/48--four (4) room and bath, one (1) story frame--owner, George Maybach; builder, Robert McGregor; architect, George Maybach.

2. Permit 7232, 3/18/65--remodel rear porch and construct garage.

44. Description of Environment and Outbuildings.

This is a moderate size lot with several trees.

OFFICE OF HISTORIC PRESERVATION, P.O. BOX 176, JEFFERSON CITY, MISSOURI 65101

H I S T O R I C I N V E N T O R Y

1 NO 1391 LOCAL #
2 COUNTY
ST. LOUIS
3.LOCATION OF NEGATIVES
LINDA STOCKMAN

4 PRESENT NAME(S)

5 OTHER NAME(S)

6 SPECIFIC LOCATION
419 S. VAN BUREN
419 S. VAN BUREN

7 CITY OR TOWN
K I R K W O O D, M O

8 SITE PLAN WITH NORTH ARROW
S E E M A P

9 COORDINATES
LOT
LANG

10 SITE X / STRUCTURE
BUILDING / OBJECT

11 ON NAT'L REG? (YES/NO) N

12 IS IT ELIBIBLE? (YES/NO)

13 PART OF HIST DIST (YES/NO) N

14 DIST POTENT (YES/NO)

15 NAME OF ESTABLISHED DISTRICT

16 THEMATIC CATEGORY

17 DATE(S) OR PERIOD
CA 1892

18 STYLE OR DESIGN NATIONAL
FOLK

19 ARCHITECT OR ENGINEER

20 CONTRACTOR OR BUILDER

21 ORIGINAL USE, IF APPARENT
SINGLE FAMILY RESIDENCE

22 PRESENT USE
SINGLE FAMILY RESIDENCE

23 OWNERSHIP PUBLIC
PRIVATE X

24 OWNER'S NAME & ADDRESS (IF KNOWN)

25 OPEN TO PUBLIC (YES/NO) N

26 LOCAL CONTACT PERSON OR ORGANIZATION

27 OTHER SURVEYS IN WHICH INCLUDED

28 NO OF STORIES 02.5

29 BASEMENT (Y/N) Y
FULL (Y/N) Y

30 FOUNDATION MATERIAL
STONE

31 WALL CONSTRUCTION
FREAME

32 ROOF TYPE & MATERIAL
TRI-GABLE
ASPHALT SHINGLES

33 NO. OF BAYS
FRONT 0 SIDE 1

34 WALL TREATMENT
NARROW ALUMINUM SIDING

35 PLAN SHAPE
IRREGULAR

36 CHANGES (EXPLAIN IN #42) ADDITION X
ALTERED
MOVED

37 CONDITION
INTERIOR
EXTERIOR GOOD

38 PRESERVATION UNDERWAY? (Y/N) N

39 ENDANGERED (YES/NO) N
BY WHAT ?

40 VISIBLE FROM PUBLIC ROAD ? (YES/NO) Y

41 DISTANCE FROM AND FRONTAGE ON ROAD

P H O T O

42 FURTHER DESCRIPTION OF IMPORTANT FEATURES
S E E C O N T I N U A T I O N S H E E T

43 HISTORY AND SIGNIFICANCE
S E E C O N T I N U A T I O N S H E E T

44 DESCRIPTION OF ENVIRONMENT AND OUTBUILDINGS
S E E C O N T I N U A T I O N S H E E T

45 SOURCES OF INFORMATION
S E E C O N T I N U A T I O N S H E E T

46 PREPARED BY
LINDA STOCKMAN

47 ORGANIZATION
KIRKWOOD LANDM COMM.

48 DATE
05/88

49 REVISION DATE(S)

391

419 South Van Buren

This building a two and a half story T-shaped plan. The roof features fishscale asphalt singles. The roof-line features a projecting plain boxed cornice. There are two entries, both at the intersection of a front-facing-gabled wing and a side-gabled wing. Each entry contains a single-leaf wood door, topped by a transom. The entry on the side wall of the front-facing gabled wing features raised wood molding and a square light in the upper one-third. It is covered by an aluminum storm door. The entry on the front wall of the side wing features multi-lights. The windows are double-hung wood sash with wide wood surrounds and narrow wood lug sills. Some of the windows feature decorative shutters. The is a two story addition projecting from the rear of this building.

Office of Historic Preservation
P. O. Box 176
Jefferson City, Missouri 65102
CERTIFIED LOCAL GOVERNMENT PROGRAM
HISTORIC INVENTORY - PHASE 3

KIRKWOOD, MISSOURI

Continuation Sheet 419 S. Van Buren

43. History and Significance

Date per current owner. This house was built by Thomas James McCullough for his mother and two (2) maiden sisters. He also built 423 S. Van Buren. (Interviewed current owner, 3/10/88).

1. Occupancy permit. 1/8/52--owner, Merle Wagner.

*

44. Description of Environment and Outbuildings.

This is a moderate size lot with a few large and/or old trees. There is a detached one (1) car frame garage in the rear.

OFFICE OF HISTORIC PRESERVATION, P.O. BOX 176, JEFFERSON CITY, MISSOURI 65101
H I S T O R I C I N V E N T O R Y

SLASO1X-

1 NO 1403 LOCAL #
2 COUNTY
ST. LOUIS
3. LOCATION OF NEGATIVES
LINDA STOCKMAN

4 PRESENT NAME(S)

5 OTHER NAME(S)

6 SPECIFIC LOCATION
420 S. VAN BUREN

7 CITY OR TOWN
K I R K W O O D, M O

8 SITE PLAN WITH NORTH ARROW
S E E M A P

9 COORDINATES
LOT
LANG

10 SITE / STRUCTURE
BUILDING X / OBJECT

11 ON NAT'L REG? (YES/NO) N

12 IS IT ELIBIBLE? (YES/NO)

13 PART OF HIST DIST (YES/NO) N

14 DIST PCTENT (YES/NO)

15 NAME OF ESTABLISHED DISTRICT

16 THEMATIC CATEGORY

17 DATE(S) OR PERIOD
CA 1950

18 STYLE OR DESIGN MODERN
RANCH

19 ARCHITECT OR ENGINEER

20 CONTRACTOR OR BUILDER
JOHN EVRARD

21 ORIGINAL USE, IF APPARENT
SINGLE FAMILY RESIDENCE

22 PRESENT USE
SINGLE FAMILY RESIDENCE

23 OWNERSHIP PUBLIC
PRIVATE X

24 OWNER'S NAME & ADDRESS (IF KNOWN)

25 OPEN TO PUBLIC (YES/NO) N

26 LOCAL CONTACT PERSON OR ORGANIZATION

27 OTHER SURVEYS IN WHICH INCLUDED

28 NO OF STORIES 01.0

29 BASEMENT (Y/N) Y
FULL (Y/N) Y

30 FOUNDATION MATERIAL
CONCRETE

31 WALL CONSTRUCTION
FRAME

32 ROOF TYPE & MATERIAL
SIDE GABLE
ASPHALT SHINGLES

33 NO. OF BAYS
FRONT 3 SIDE 2

34 WALL TREATMENT
ASBESTOS SHINGLE

35 PLAN SHAPE
RECTANGLE

36 CHANGES ADDITION
(EXPLAIN ALTERED
IN #42) MOVED

37 CONDITION
INTERIOR
EXTERIOR FAIR

38 PRESERVATION UNDERWAY? (Y/N) N

39 ENDANGERED (YES/NO) N
BY WHAT ?

40 VISIBLE FROM PUBLIC ROAD ?
(YES/NO) Y

41 DISTANCE FROM AND FRONTAGE ON ROAD

42 FURTHER DESCRIPTION OF IMPORTANT FEATURES
S E E C O N T I N U A T I O N S H E E T

43 HISTORY AND SIGNIFICANCE
S E E C O N T I N U A T I O N S H E E T

44 DESCRIPTION OF ENVIRONMENT AND OUTBUILDINGS
S E E C O N T I N U A T I O N S H E E T

45 SOURCES OF INFORMATION
S E E C O N T I N U A T I O N S H E E T

P H O T O

46 PREPARED BY
LINDA STOCKMAN

47 ORGANIZATION
KIRKWOOD LANDM COMM.

48 DATE
05/88

49 REVISION DATE(S)

403

420 S. Van Buren

This building is primarily read as a one story rectangular block with side gables. The roof-line features close rake and eaves and there is a secondary gable on the primary elevation. This gable is central and it interrupts the main house roof. The primary entrance is central, and it contains a replacement single-leaf metal clad door. This door features wide wood surrounds with a gable-style panel in place above it. The windows are double-hung wood sash with both one over one and two horizontal lights over two horizontal lights. They feature narrow molded wood surrounds with narrow wood lug sills. There is also a fixed picture window on the primary elevation.

Office of Historic Preservation
P. O. Box 176
Jefferson City, Missouri 65102
CERTIFIED LOCAL GOVERNMENT PROGRAM
HISTORIC INVENTORY - PHASE 3

KIRKWOOD, MISSOURI

Continuation Sheet 420 S. Van Buren

43. History and Significance

1. Permit 397, 4/10/50--one (1) story five (5) room frame dwelling--owner, John & Margaret Evrard; builder, same.

2. Permit 2674, 7/20/53--porch.

44. Description of Environment and Outbuildings.

This is a moderate size lot with trees along the southside.

420

OFFICE OF HISTORIC PRESERVATION, P.O. BOX 176, JEFFERSON CITY, MISSOURI 65101

HISTORIC INVENTORY

1 NO 1390 LOCAL #
2 COUNTY
ST. LOUIS
3.LOCATION OF NEGATIVES
LINDA STOCKMAN

4 PRESENT NAME(S)

5 OTHER NAME(S)

6 SPECIFIC LOCATION
423 S. VAN BUREN
423 S. VAN BUREN

7 CITY OR TOWN
K I R K W O O D, M O

8 SITE PLAN WITH NORTH ARROW
S E E M A P

9 COORDINATES
LOT
LANG

10 SITE STRUCTURE
BUILDING X OBJECT

11 ON NAT'L REG? (YES/NO) N

12 IS IT ELIBIBLE? (YES/NO)

13 PART OF HIST DIST (YES/NO) N

14 DIST POTENT (YES/NO)

15 NAME OF ESTABLISHED DISTRICT

16 THEMATIC CATEGORY

17 DATE(S) OR PERIOD
CA 1890

18 STYLE OR DESIGN NATIONAL
FOLK

19 ARCHITECT OR ENGINEER

20 CONTRACTOR OR BUILDER

21 ORIGINAL USE, IF APPARENT
SINGLE FAMILY RESIDENCE

22 PRESENT USE
SINGLE FAMILY RESIDENCE

23 OWNERSHIP PUBLIC
PRIVATE X

24 OWNER'S NAME & ADDRESS (IF KNOWN)

25 OPEN TO PUBLIC (YES/NO) N

26 LOCAL CONTACT PERSON OR ORGANIZATION

27 OTHER SURVEYS IN WHICH INCLUDED

28 NO OF STORIES 02.0

29 BASEMENT (Y/N) Y
FULL (Y/N) Y

30 FOUNDATION MATERIAL
STONE

31 WALL CONSTRUCTION
FRAME

32 ROOF TYPE & MATERIAL
SIDE GABLE
ASPHALT SHINGLES

33 NO. OF BAYS
FRONT 3 SIDE 1

34 WALL TREATMENT
WIDE ALUMINUM SIDING

35 PLAN SHAPE
IRREGULAR

36 CHANGES ADDITION
(EXPLAIN ALTERED X
IN #42) MOVED

37 CONDITION
INTERIOR
EXTERIOR GOOD

38 PRESERVATION UNDERWAY? (Y/N) N

39 ENDANGERED (YES/NO) N
BY WHAT ?

40 VISIBLE FROM PUBLIC ROAD ?
(YES/NO) Y

41 DISTANCE FROM AND FRONTAGE ON ROAD

P H O T O

42 FURTHER DESCRIPTION OF IMPORTANT FEATURES
S E E C O N T I N U A T I O N S H E E T

43 HISTORY AND SIGNIFICANCE
S E E C O N T I N U A T I O N S H E E T

44 DESCRIPTION OF ENVIRONMENT AND OUTBUILDINGS
S E E C O N T I N U A T I O N S H E E T

45 SOURCES OF INFORMATION
S E E C O N T I N U A T I O N S H E E T

46 PREPARED BY
LINDA STOCKMAN

47 ORGANIZATION
KIRKWOOD LANDM COMM.

48 DATE
05/88

49 REVISION DATE(S)

390

423 South Van Buren

This building is primarily read as a two story I-house plan with a two story projecting wing on the northwest corner at the rear of the building and a full-width entry porch which has now been converted to a room. The home features a secondary gable on the primary elevation which is central and interrupts the main house roof. The roof-line features a plain projecting boxed cornice. The windows are double-hung wood sash with one over one light configurations. The surrounds and sills have been covered with aluminum material. The area of the porch room on the primary elevation has been sided with blue siding which sets it off from the remainder of the house. Both vertical and horizontal aluminum has been used on that room.

Office of Historic Preservation
P. O. Box 176
Jefferson City, Missouri 65102
CERTIFIED LOCAL GOVERNMENT PROGRAM
HISTORIC INVENTORY - PHASE 3

KIRKWOOD, MISSOURI

Continuation Sheet 423 S. Van Buren

43. History and Significance

Date per current owner. This house was built by Thomas James McCullough. This subdivision was named for his family. He also built 419 S. Van Buren. (Interviewed current owner, 3/10/88).

1. Occupancy permit. 11/29/65--owner, Patricia K. Hall.

3. Permit # _____, 4/21/77--garage.

*

44. Description of Environment and Outbuildings.

This is a moderate size lot with a few large and/or old trees. There is a detached one (1) car frame garage in the rear. A portion of the rear yard has been enclosed by a chain-link fence.

OFFICE OF HISTORIC PRESERVATION, P.O. BOX 176, JEFFERSON CITY, MISSOURI 65101

H I S T O R I C I N V E N T O R Y

SLA5018-689

1 NO 1397 LOCAL #

2 COUNTY
ST. LOUIS

3. LOCATION OF NEGATIVES
LINDA STOCKMAN

4 PRESENT NAME(S)

5 OTHER NAME(S)

6 SPECIFIC LOCATION
424 S. VAN BUREN
424 S. VAN BUREN

7 CITY OR TOWN
K I R K W O O D, M O

8 SITE PLAN WITH NORTH ARROW
S E E M A P

9 COORDINATES
LOT
LANG

10 SITE / STRUCTURE
BUILDING X / OBJECT

11 ON NAT'L REG? (YES/NO) N

12 IS IT ELIGIBLE? (YES/NO)

13 PART OF HIST DIST (YES/NO) N

14 DIST POTENT (YES/NO)

15 NAME OF ESTABLISHED DISTRICT

16 THEMATIC CATEGORY

17 DATE(S) OR PERIOD
CA 1900

18 STYLE OR DESIGN NATIONAL
FOLK

19 ARCHITECT OR ENGINEER

20 CONTRACTOR OR BUILDER

21 ORIGINAL USE, IF APPARENT
SINGLE FAMILY RESIDENCE

22 PRESENT USE
SINGLE FAMILY RESIDENCE

23 OWNERSHIP PUBLIC
PRIVATE X

24 OWNER'S NAME & ADDRESS (IF KNOWN)

25 OPEN TO PUBLIC (YES/NO) N

26 LOCAL CONTACT PERSON OR ORGANIZATION

27 OTHER SURVEYS IN WHICH INCLUDED

28 NO OF STORIES 01.5

29 BASEMENT (Y/N) Y
FULL (Y/N) Y

30 FOUNDATION MATERIAL
CONCRETE

31 WALL CONSTRUCTION
FRAME

32 ROOF TYPE & MATERIAL
INTERSECTING GABLES
ASPHALT SHINGLES

33 NO. OF BAYS
FRONT 0 SIDE 5

34 WALL TREATMENT
ROLLED ASPHALT SIDING

35 PLAN SHAPE
IRREGULAR

36 CHANGES (EXPLAIN IN #42) ADDITION X
ALTERED
MOVED

37 CONDITION
INTERIOR
EXTERIOR FAIR

38 PRESERVATION UNDERWAY? (Y/N) N

39 ENDANGERED (YES/NO) N
BY WHAT ?

40 VISIBLE FROM PUBLIC ROAD ? (YES/NO) Y

41 DISTANCE FROM AND FRONTAGE ON ROAD

P H O T O

42 FURTHER DESCRIPTION OF IMPORTANT FEATURES
S E E C O N T I N U A T I O N S H E E T

43 HISTORY AND SIGNIFICANCE
S E E C O N T I N U A T I O N S H E E T

44 DESCRIPTION OF ENVIRONMENT AND OUTBUILDINGS
S E E C O N T I N U A T I O N S H E E T

45 SOURCES OF INFORMATION
S E E C O N T I N U A T I O N S H E E T

46 PREPARED BY
LINDA STOCKMAN

47 ORGANIZATION
KIRKWOOD LANDM COMM.

48 DATE
05/88

49 REVISION DATE(S)

397

424 S. Van Buren

This building originally was a one and a half story I-house plan building with a rear facing gabled wing. The home has been added onto. There is a room addition on that rear wing which features a gabled roof which is stepped down from that of the original house. This addition also features horizontal sliding metal windows. The primary elevation features a full-width room addition with a concrete block foundation and a gable roof. This addition projects from the original house. The addition features double-hung wood sash windows with three over one light configurations, molded wood surrounds, and narrow wood lug sills. There is a primary entrance on this addition which features a single-leaf wood door which a single rectangular light in the upper one-third. This door was covered by an aluminum story door and topped by an aluminum awning. The windows of the original home feature a double-hung wood sash, with six over six light configurations. They have wide surrounds and narrow wood lug sills. The original section of the home, features a gabled wall dormer on the primary elevation. The home also features a projecting sunroom on the south elevation. The roof-line features close rake and eaves on the original home and projecting eaves with exposed rafters on the additions.

Office of Historic Preservation
P. O. Box 176
Jefferson City, Missouri 65102
CERTIFIED LOCAL GOVERNMENT PROGRAM
HISTORIC INVENTORY - PHASE 3

KIRKWOOD, MISSOURI

Continuation Sheet 424 S. Van Buren

43. History and Significance

1. Permit #_____, 6/14/47--new 12" concrete block foundation and repair porch.

2. Permit # 834, 11/10/50--garage and two (2) porches--owner , Joseph Moss.

3. Permit # 5747, 9/27/60--add 23' concrete block flue to existing residence--owner, Joseph Moss

4. Permit # 8778, 5/30/72--add frame garage to existing garage--owner, Joseph Moss; builder Orville Redmond.

*

44. Description of Environment and Outbuildings.

This is a large deep-open lot with a wooded area at the rear.

124

OFFICE OF HISTORIC PRESERVATION, P.O. BOX 176, JEFFERSON CITY, MISSOURI 65101
H I S T O R I C I N V E N T O R Y

SLA5017-L

1 NO 1389 LOCAL #
2 COUNTY
ST. LOUIS
3.LOCATION OF NEGATIVES
LINDA STOCKMAN

4 PRESENT NAME(S)

5 OTHER NAME(S)

6 SPECIFIC LOCATION
425 S. VAN BUREN
412 MONROE PLACE

7 CITY OR TOWN
K I R K W O O D, M O

8 SITE PLAN WITH NORTH ARROW
S E E M A P

16 THEMATIC CATEGORY

17 DATE(S) OR PERIOD
CA 1920

18 STYLE OR DESIGN ECLECTIC
BUNGALOW

19 ARCHITECT OR ENGINEER

20 CONTRACTOR OR BUILDER

21 ORIGINAL USE, IF APPARENT
SINGLE FAMILY RESIDENCE

22 PRESENT USE
SINGLE FAMILY RESIDENCE

23 OWNERSHIP PUBLIC
PRIVATE X

24 OWNER'S NAME & ADDRESS (IF KNOWN)

25 OPEN TO PUBLIC (YES/NO) N

26 LOCAL CONTACT PERSON OR ORGANIZATION

27 OTHER SURVEYS IN WHICH INCLUDED

28 NO OF STORIES 01.0

29 BASEMENT (Y/N) Y
FULL (Y/N) Y

30 FOUNDATION MATERIAL
STONE

31 WALL CONSTRUCTION
FRAME

32 ROOF TYPE & MATERIAL
HIP GABLE
ASPHALT SHINGLES

33 NO. OF BAYS
FRONT 4 SIDE 1

34 WALL TREATMENT
NARROW WOOD HORIZONTAL LAP
SIDING

35 PLAN SHAPE
IRREGULAR

36 CHANGES (EXPLAIN IN #42) ADDITION X
ALTERED
MOVED

37 CONDITION
INTERIOR
EXTERIOR GOOD

38 PRESERVATION UNDERWAY? (Y/N) N

39 ENDANGERED (YES/NO) N
BY WHAT ?

40 VISIBLE FROM PUBLIC ROAD ?
(YES/NO) Y

41 DISTANCE FROM AND FRONTAGE ON ROAD

P H O T O

9 COORDINATES
LOT
LANG

10 SITE STRUCTURE
BUILDING X OBJECT

11 ON NAT'L REG? (YES/NO) N

12 IS IT ELIGIBLE? (YES/NO)

13 PART OF HIST DIST (YES/NO) N

14 DIST POTENT (YES/NO)

15 NAME OF ESTABLISHED DISTRICT

42 FURTHER DESCRIPTION OF IMPORTANT FEATURES
S E E C O N T I N U A T I O N S H E E T

43 HISTORY AND SIGNIFICANCE
S E E C O N T I N U A T I O N S H E E T

44 DESCRIPTION OF ENVIRONMENT AND OUTBUILDINGS
S E E C O N T I N U A T I O N S H E E T

45 SOURCES OF INFORMATION
S E E C O N T I N U A T I O N S H E E T

46 PREPARED BY
LINDA STOCKMAN

47 ORGANIZATION
KIRKWOOD LANDM COMM.

48 DATE
05/88

49 REVISION DATE(S)

389

425 South Van Buren

This building is of the front-facing-gable-and-side-wing-plan. Somewhat atypical is the hip roof of that side wing. The primary entry is at the intersection of the front-facing-gable-wing and the side wing. It contains a single-leaf wood door with a square pane of glass about two thirds of the way up the door. The majority of the windows are double-hung wood sash with two over two light configurations. They feature wide wood surrounds and narrow wood lug sills. The home also features double-leaf multi-light wood casement windows on a rear wing. There has been an addition made to this home which runs along the south elevation of the rear wing. This addition features a concrete block foundation. The home features an entry porch at the intersection of the front-facing-gable wing and the side wing. This entry porch has a shed roof. It has been screened-in. The home also features a projecting three-sided one story bay on that front-facing-gable wing. The roof-line features a projecting plain boxed cornice with a plain wood frieze.

Office of Historic Preservation
P. O. Box 176
Jefferson City, Missouri 65102
CERTIFIED LOCAL GOVERNMENT PROGRAM
HISTORIC INVENTORY - PHASE 3

KIRKWOOD, MISSOURI

Continuation Sheet 425 S. Van Buren

43. History and Significance

1. Permit #_____, 7/12/48--Two (2) car frame garage--owner, L. A. Bamberger; builder, same.

*

44. Description of Environment and Outbuildings.

This is a moderate size lot with a few large and/or old trees.

OFFICE OF HISTORIC PRESERVATION, P.O. BOX 176, JEFFERSON CITY, MISSOURI 65101
H I S T O R I C I N V E N T O R Y

SLAS012-691

1 NO 1388 LOCAL #
2 COUNTY
ST. LOUIS
3.LOCATION OF NEGATIVES
LINDA STOCKMAN

4 PRESENT NAME(S)

5 OTHER NAME(S)

6 SPECIFIC LOCATION
427 S. VAN BUREN
427 S. VAN BUREN

7 CITY OR TOWN
K I R K W O O D, M O

8 SITE PLAN WITH NORTH ARROW

S E E M A P

9 COORDINATES
LOT
LANG

10 SITE / STRUCTURE
BUILDING X / OBJECT

11 ON NAT'L REG? (YES/NO) N

12 IS IT ELIGIBLE? (YES/NO)

13 PART OF HIST DIST (YES/NO) N

14 DIST POTENT (YES/NO)

15 NAME OF ESTABLISHED DISTRICT

16 THEMATIC CATEGORY

17 DATE(S) OR PERIOD
CA 1950

18 STYLE OR DESIGN ECLECTIC
COLONIAL REVIVAL

19 ARCHITECT OR ENGINEER

20 CONTRACTOR OR BUILDER
M. A. SODERBERG

21 ORIGINAL USE, IF APPARENT
SINGLE FAMILY RESIDENCE

22 PRESENT USE
SINGLE FAMILY RESIDENCE

23 OWNERSHIP PUBLIC
PRIVATE X

24 OWNER'S NAME & ADDRESS (IF KNOWN)

25 OPEN TO PUBLIC (YES/NO) N

26 LOCAL CONTACT PERSON OR ORGANIZATION

27 OTHER SURVEYS IN WHICH INCLUDED

28 NO OF STORIES 01.5

29 BASEMENT (Y/N) Y
FULL (Y/N) Y

30 FOUNDATION MATERIAL
CONCRETE BLOCK

31 WALL CONSTRUCTION
FRAME

32 ROOF TYPE & MATERIAL
SALTBOX
ASPHALT SHINGLES

33 NO. OF BAYS
FRONT 3 SIDE 2

34 WALL TREATMENT
WIDE ALUMINUM SIDING

35 PLAN SHAPE
IRREGULAR

36 CHANGES (EXPLAIN IN #42) ADDITION X
ALTERED
MOVED

37 CONDITION
INTERIOR
EXTERIOR GOOD

38 PRESERVATION UNDERWAY? (Y/N) N

39 ENDANGERED (YES/NO) N
BY WHAT ?

40 VISIBLE FROM PUBLIC ROAD ? (YES/NO) Y

41 DISTANCE FROM AND FRONTAGE ON ROAD

P H O T O

42 FURTHER DESCRIPTION OF IMPORTANT FEATURES
S E E C O N T I N U A T I O N S H E E T

43 HISTORY AND SIGNIFICANCE
S E E C O N T I N U A T I O N S H E E T

44 DESCRIPTION OF ENVIRONMENT AND OUTBUILDINGS
S E E C O N T I N U A T I O N S H E E T

45 SOURCES OF INFORMATION
S E E C O N T I N U A T I O N S H E E T

46 PREPARED BY
LINDA STOCKMAN

47 ORGANIZATION
KIRKWOOD LANDM COMM.

48 DATE
05/88

49 REVISION DATE(S)

388

427 South Van Buren

This building is primarily read as a one and a half story rectangular block with a projecting bay on the southeast corner of the primary elevation, and a projecting sun room with jalousie windows on the rear elevations. Reminiscence of the colonial style this home features a salt box roof-line and multi-pane glazing in the upper sash. The windows are double-hung wood sash, they have six over one light configurations with molded surrounds and narrow wood lug sills. The primary entrance contains a single-leaf flush wood door with three small rectangular lights placed diagonally in the upper one-third of the door. It is covered by an aluminum storm door. There is an entry porch at the intersection of the projecting facade bay and the main house block. The porch features a shed style roof which it shares with the projecting facade bay. The porch features a decorative wrought iron post and wrought iron railing.

Office of Historic Preservation
P. O. Box 176
Jefferson City, Missouri 65102
CERTIFIED LOCAL GOVERNMENT PROGRAM
HISTORIC INVENTORY - PHASE 3

KIRKWOOD, MISSOURI

Continuation Sheet 427 S. Van Buren

43. History and Significance

1. Permit #00406, 4/15/50--five (5) rooms and a bath, one (1) story frame dwelling--owner, M. A. Soderberg; builder, same.

2. Permit # 4332, 10/11/56--add a frame porch to rear of present building.

3. Permit #5805, 11/21/60--add a dormer to 2nd floor.

44. Description of Environment and Outbuildings.

This is a moderate size lot with a few large and/or old trees.

427

OFFICE OF HISTORIC PRESERVATION, P.O. BOX 176, JEFFERSON CITY, MISSOURI 65101
H I S T O R I C I N V E N T O R Y

1 NO 1387 LOCAL #
2 COUNTY
ST. LOUIS
3.LOCATION OF NEGATIVES
LINDA STOCKMAN

4 PRESENT NAME(S)

5 OTHER NAME(S)

6 SPECIFIC LOCATION
429 S. VAN BUREN
428 S. VAN BUREN

7 CITY OR TOWN
K I R K W O O D, M O

8 SITE PLAN WITH NORTH ARROW
S E E M A P

9 COORDINATES
LOT
LANG

10 SITE X STRUCTURE BUILDING OBJECT

11 ON NAT'L REG? (YES/NO) N

12 IS IT ELIGIBLE? (YES/NO)

13 PART OF HIST DIST (YES/NO) N

14 DIST PCTENT (YES/NO)

15 NAME OF ESTABLISHED DISTRICT

16 THEMATIC CATEGORY

17 DATE(S) OR PERIOD
CA 1920

18 STYLE OR DESIGN ECLECTIC
BUNGALOW

19 ARCHITECT OR ENGINEER

20 CONTRACTOR OR BUILDER

21 ORIGINAL USE, IF APPARENT
SINGLE FAMILY RESIDENCE

22 PRESENT USE
SINGLE FAMILY RESIDENCE

23 OWNERSHIP PUBLIC
PRIVATE X

24 OWNER'S NAME & ADDRESS (IF KNOWN)

25 OPEN TO PUBLIC (YES/NO) N

26 LOCAL CONTACT PERSON OR ORGANIZATION

27 OTHER SURVEYS IN WHICH INCLUDED

28 NO OF STORIES 01.5

29 BASEMENT (Y/N) Y
FULL (Y/N) Y

30 FOUNDATION MATERIAL
CONCRETE

31 WALL CONSTRUCTION
FRAME

32 ROOF TYPE & MATERIAL
FRONT GABLE
ASPHALT SHINGLES

33 NO. OF BAYS
FRONT 3 SIDE 3

34 WALL TREATMENT
STUCCO

35 PLAN SHAPE
IRREGULAR

36 CHANGES (EXPLAIN IN #42) ADDITION
ALTERED
MOVED

37 CONDITION
INTERIOR
EXTERIOR GOOD

38 PRESERVATION UNDERWAY? (Y/N) N

39 ENDANGERED (YES/NO) N
BY WHAT ?

40 VISIBLE FROM PUBLIC ROAD ? (YES/NO) Y

41 DISTANCE FROM AND FRONTAGE ON ROAD

42 FURTHER DESCRIPTION OF IMPORTANT FEATURES
S E E C O N T I N U A T I O N S H E E T

43 HISTORY AND SIGNIFICANCE
S E E C O N T I N U A T I O N S H E E T

44 DESCRIPTION OF ENVIRONMENT AND OUTBUILDINGS
S E E C O N T I N U A T I O N S H E E T

45 SOURCES OF INFORMATION
S E E C O N T I N U A T I O N S H E E T

P H O T O

46 PREPARED BY
LINDA STOCKMAN

47 ORGANIZATION
KIRKWOOD LANDM COMM.

48 DATE
05/88

49 REVISION DATE(S)

387

429 South Van Buren

As is typical of other bungalows in Kirkwood area, this building features widely overhanging eaves, a plain barge board, a front-facing gable roof, a three-quarter width facade entry porch and four over one light configurations in some of the windows. The entry porch features a prominent gabled roof with a double window unit containing single-leaf wood casement windows, each leaf having nine lights. This roof is supported by pairs of wood three-quarter length posts which rest on solid stucco balustrade. The primary entrance is central it contains a single-leaf wood door with six lights in the upper third. It is covered by a multi-light wood storm door. The home features both four over one light configurations and one over one light configurations in double-hung wood sash windows with molded surrounds and narrow wood lug sills.

43. History and Significance

44. Description of Environment and Outbuildings.

This is a moderate size lot with a number of large and/or old trees. The rear yard has been enclosed by a chain link fence.

429

OFFICE OF HISTORIC PRESERVATION, P.O. BOX 176, JEFFERSON CITY, MISSOURI 65101

HISTORIC INVENTORY

SLMSOP-1402

1 NC 1402 LOCAL #
2 COUNTY
ST. LOUIS
3. LOCATION OF NEGATIVES
LINDA STOCKMAN

4 PRESENT NAME(S)

5 OTHER NAME(S)

6 SPECIFIC LOCATION
436 S. VAN BUREN

7 CITY OR TOWN
KIRKWOOD, MO

8 SITE PLAN WITH NORTH ARROW
SEE MAP

9 COORDINATES
LOT
LANG

10 SITE STRUCTURE
BUILDING X OBJECT

11 ON NAT'L REG? (YES/NO) N

12 IS IT ELIBIBLE? (YES/NO)

13 PART OF HIST DIST (YES/NO) N

14 DIST POTENT (YES/NO)

15 NAME OF ESTABLISHED DISTRICT

16 THEMATIC CATEGORY

17 DATE(S) OR PERIOD
CA 1905

18 STYLE OR DESIGN ECLECTIC
CRAFTSMAN

19 ARCHITECT OR ENGINEER

20 CONTRACTOR OR BUILDER

21 ORIGINAL USE, IF APPARENT
SINGLE FAMILY RESIDENCE

22 PRESENT USE
SINGLE FAMILY RESIDENCE

23 OWNERSHIP PUBLIC
PRIVATE X

24 OWNER'S NAME & ADDRESS (IF KNOWN)

25 OPEN TO PUBLIC (YES/NO) N

26 LOCAL CONTACT PERSON OR ORGANIZATION

27 OTHER SURVEYS IN WHICH INCLUDED

28 NO OF STORIES 01.5

29 BASEMENT (Y/N) Y
FULL (Y/N) Y

30 FOUNDATION MATERIAL
CONCRETE

31 WALL CONSTRUCTION
FRAME

32 ROOF TYPE & MATERIAL
FRONT GABLE
ASPHALT SHINGLES

33 NO. OF BAYS
FRONT 3 SIDE 2

34 WALL TREATMENT
ALUMINUM SIDING AND CEDAR
SHINGLES

35 PLAN SHAPE
IRREGULAR

36 CHANGES ADDITION
(EXPLAIN IN #42) ALTERED X
MOVED

37 CONDITION
INTERIOR
EXTERIOR GOOD

38 PRESERVATION UNDERWAY? (Y/N) N

39 ENDANGERED (YES/NO) N
BY WHAT ?

40 VISIBLE FROM PUBLIC ROAD ? (YES/NO) Y

41 DISTANCE FROM AND FRONTAGE ON ROAD

PHOTO

42 FURTHER DESCRIPTION OF IMPORTANT FEATURES
SEE CONTINUATION SHEET

43 HISTORY AND SIGNIFICANCE
SEE CONTINUATION SHEET

44 DESCRIPTION OF ENVIRONMENT AND OUTBUILDINGS
SEE CONTINUATION SHEET

45 SOURCES OF INFORMATION
SEE CONTINUATION SHEET

46 PREPARED BY
LINDA STOCKMAN

47 ORGANIZATION
KIRKWOOD LANDM COMM.

48 DATE
05/88

49 REVISION DATE(S)

402

436 S. Van Buren

This building has been altered. It is primarily read as a one and a half story rectangular block with a steeply pitched front-facing gable. The building features a long shed dormer on its south elevation and a one story room addition projects from its north elevation. The front wall of this addition is flush with the front wall of the main house. The roof-line features overhanging eaves which are boxed and plain wood barge boards. The wall area of the gable is clad with cedar shingles. The first level of the house is clad with aluminum horizontal lap siding. The primary entrance is off-center. It contains a single-leaf wood door with three vertical lights in the upper one-third. It is covered by an aluminum storm door and topped by a gable hood supported by wood brackets. Many of the windows on the first level are both single and double-leaf wood casement windows, each leaf containing twelve lights. The home also features double-hung wood sash windows with two vertical lights over one light. The windows have both narrow and wide wood surrounds with narrow wood lug sills. The windows on the room addition are metal roll out casement style windows.

Office of Historic Preservation
P. O. Box 176
Jefferson City, Missouri 65102
CERTIFIED LOCAL GOVERNMENT PROGRAM
HISTORIC INVENTORY - PHASE 3

KIRKWOOD, MISSOURI

Continuation Sheet 436 S. Van Buren

43. History and Significance

1. Occupancy permit, 7/18/62--owner, Kenneth Main.

2. Permit 23N620926, 9/29/80--enclosed porch.

*

44. Description of Environment and Outbuildings.

This is a large lot with several large and/or old trees. The rear yard is enclosed by a chain-link fence. There is a detached one (1) car frame garage in the back yard.

OFFICE OF HISTORIC PRESERVATION, P.O. BOX 176, JEFFERSON CITY, MISSOURI 65101

H I S T O R I C I N V E N T O R Y

SLA5012-L6TH

1 NO 1401 LOCAL #

2 COUNTY
ST. LOUIS

3.LOCATION OF NEGATIVES
LINDA STOCKMAN

4 PRESENT NAME(S)

5 OTHER NAME(S)

6 SPECIFIC LOCATION
440 S. VAN BUREN

7 CITY OR TOWN
K I R K W O O D, M O

8 SITE PLAN WITH NORTH ARROW
S E E M A P

9 COORDINATES
LOT
LANG

10 SITE / STRUCTURE
BUILDING X / OBJECT

11 ON NAT'L REG? (YES/NO) N

12 IS IT ELIBIBLE? (YES/NO)

13 PART OF HIST DIST (YES/NO) N

14 DIST POTENT (YES/NO)

15 NAME OF ESTABLISHED DISTRICT

16 THEMATIC CATEGORY

17 DATE(S) OR PERIOD
CA 1890

18 STYLE OR DESIGN NATIONAL FOLK

19 ARCHITECT OR ENGINEER

20 CONTRACTOR OR BUILDER

21 ORIGINAL USE, IF APPARENT
SINGLE FAMILY RESIDENCE

22 PRESENT USE
SINGLE FAMILY RESIDENCE

23 OWNERSHIP PUBLIC
PRIVATE X

24 OWNER'S NAME & ADDRESS (IF KNOWN)

25 OPEN TO PUBLIC (YES/NO) N

26 LOCAL CONTACT PERSON OR ORGANIZATION

27 OTHER SURVEYS IN WHICH INCLUDED

28 NO OF STORIES 01.0

29 BASEMENT (Y/N) Y
FULL (Y/N) Y

30 FOUNDATION MATERIAL
CONCRETE BLOCK

31 WALL CONSTRUCTION
FRAME

32 ROOF TYPE & MATERIAL
TRI-GABLE
ASPHALT SHINGLES

33 NO. OF BAYS
FRONT 4 SIDE 3

34 WALL TREATMENT
NARROW ALUMINUM LAP SIDING

35 PLAN SHAPE
IRREGULAR

36 CHANGES (EXPLAIN IN #42) ADDITION
ALTERED
MOVED

37 CONDITION
INTERIOR
EXTERIOR GOOD

38 PRESERVATION UNDERWAY? (Y/N) N

39 ENDANGERED (YES/NO) N
BY WHAT ?

40 VISIBLE FROM PUBLIC ROAD ? (YES/NO) Y

41 DISTANCE FROM AND FRONTAGE ON ROAD

P H O T O

42 FURTHER DESCRIPTION OF IMPORTANT FEATURES
S E E C O N T I N U A T I O N S H E E T

43 HISTORY AND SIGNIFICANCE
S E E C O N T I N U A T I O N S H E E T

44 DESCRIPTION OF ENVIRONMENT AND OUTBUILDINGS
S E E C O N T I N U A T I O N S H E E T

45 SOURCES OF INFORMATION
S E E C O N T I N U A T I O N S H E E T

46 PREPARED BY
LINDA STOCKMAN

47 ORGANIZATION
KIRKWOOD LANDM COMM.

48 DATE
05/88

49 REVISION DATE(S)

401

440 S. Van Buren

This building is of the front-facing-gable-plus-side-wing plan. The roof-line features plain projecting boxed cornices. There is an entry porch whose roof-line intercepts the front-facing gabled wing and continues on across that gable. The style of the roof is shed. This roof is supported by large wood posts and there is a plain wood balustrade. The primary entrance is on the front-facing gabled wing, it features a single-leaf wood door with a square light in the upper one-third. This door is covered by a wood storm door. All of the windows on the home are double-hung wood sash windows with narrow wood surrounds and wood lug sills. Most of them feature two over two light configurations.

Office of Historic Preservation
P. O. Box 176
Jefferson City, Missouri 65102
CERTIFIED LOCAL GOVERNMENT PROGRAM
HISTORIC INVENTORY - PHASE 3

KIRKWOOD, MISSOURI

Continuation Sheet 440 S. Van Buren

43. History and Significance

Occupancy permit 24N620834, 2/23/60--owner, Graham R. Morris.

*

44. Description of Environment and Outbuildings.

This is a narrow-deep lot lined by trees.

440

OFFICE OF HISTORIC PRESERVATION, P.O. BOX 176, JEFFERSON CITY, MISSOURI 65101

H I S T O R I C I N V E N T O R Y

1 NO 1400 LOCAL #

2 COUNTY
ST. LOUIS

3. LOCATION OF NEGATIVES
LINDA STOCKMAN

4 PRESENT NAME(S)

5 OTHER NAME(S)

6 SPECIFIC LOCATION
442 S. VAN BUREN
442 S. VAN BUREN

7 CITY OR TOWN
K I R K W O O D, M O

8 SITE PLAN WITH NORTH ARROW
S E E M A P

9 COORDINATES
LOT
LANG

10 SITE / STRUCTURE
BUILDING X / OBJECT

11 ON NAT'L REG? (YES/NO) N

12 IS IT ELIBIBLE? (YES/NO)

13 PART OF HIST DIST (YES/NO) N

14 DIST POTENT (YES/NO) N

15 NAME OF ESTABLISHED DISTRICT

1c THEMATIC CATEGORY

17 DATE(S) OR PERIOD
CA 1963

18 STYLE OR DESIGN MODERN
RANCH

19 ARCHITECT OR ENGINEER

20 CONTRACTOR OR BUILDER
H.C. SIMON

21 ORIGINAL USE, IF APPARENT
SINGLE FAMILY RESIDENCE

22 PRESENT USE
SINGLE FAMILY RESIDENCE

23 OWNERSHIP PUBLIC
PRIVATE X

24 OWNER'S NAME & ADDRESS (IF KNOWN)

25 OPEN TO PUBLIC (YES/NO) N

26 LOCAL CONTACT PERSON OR ORGANIZATION

27 OTHER SURVEYS IN WHICH INCLUDED

28 NO OF STORIES 01.0

29 BASEMENT (Y/N)
FULL (Y/N) Y

30 FOUNDATION MATERIAL
YCONCRETE

31 WALL CONSTRUCTION
MASONRY

32 ROOF TYPE & MATERIAL
LOW SIDE GABLE
ASPHALT SHINGLES

33 NO. OF BAYS
FRONT 0 SIDE 2

34 WALL TREATMENT
BRICK

35 PLAN SHAPE
RECTANGLE

36 CHANGES (EXPLAIN IN #42) ADDITION
ALTERED
MOVED

37 CONDITION
INTERIOR
EXTERIOR GOOD

38 PRESERVATION UNDERWAY? (Y/N) N

39 ENDANGERED (YES/NO) N
BY WHAT ?

40 VISIBLE FROM PUBLIC ROAD ? (YES/NO) Y

41 DISTANCE FROM AND FRONTAGE ON ROAD

P H O T O

42 FURTHER DESCRIPTION OF IMPORTANT FEATURES
S E E C O N T I N U A T I O N S H E E T

43 HISTORY AND SIGNIFICANCE
S E E C O N T I N U A T I O N S H E E T

44 DESCRIPTION OF ENVIRONMENT AND OUTBUILDINGS
S E E C O N T I N U A T I O N S H E E T

45 SOURCES OF INFORMATION
S E E C O N T I N U A T I O N S H E E T

46 PREPARED BY
LINDA STOCKMAN

47 ORGANIZATION
KIRKWOOD LANDM COMM.

48 DATE
05/88

49 REVISION DATE(S)

400

442 S. Van Buren

This building is primarily read as a one story rectangular block with a low side gable roof. The roof-line features widely overhanging boxed eaves, and there is a plain frieze beneath the roof-line along the primary elevation. The home features an attached two car garage on its north elevation. Its gabled roof is stepped down from that of the main house block. The primary entrance is slightly off-center and contains a single-leaf wood door with raised molding. This door is covered by an aluminum storm door. This home features metal window units. There are horizontal sliding units as well as pivot units. The windows on the primary elevation and the primary entrance feature aluminum awnings.

43. History and Significance

Permit 6694, 7/1/63--one (1) story six (6) room brick and block dwelling with attached carport--owner E. Knight; builder, H. C. Simon.

44. Description of Environment and Outbuildings.

This is a small lot. The rear yard is enclosed by a chain-link fence.

OFFICE OF HISTORIC PRESERVATION, P.O. BOX 176, JEFFERSON CITY, MISSOURI 65101

H I S T O R I C I N V E N T O R Y

1 NO 1399 LOCAL #
2 COUNTY
ST. LOUIS
3.LOCATION OF NEGATIVES
LINDA STOCKMAN

4 PRESENT NAME(S)

5 OTHER NAME(S)

6 SPECIFIC LOCATION
446 S. VAN BUREN
446 S. VAN BUREN

7 CITY OR TOWN
K I R K W O O D, M O

8 SITE PLAN WITH NORTH ARROW
S E E M A P

16 THEMATIC CATEGORY

17 DATE(S) OR PERIOD
CA 1963

18 STYLE OR DESIGN MODERN
RANCH

19 ARCHITECT OR ENGINEER

20 CONTRACTOR OR BUILDER
H.C. SIMON

21 ORIGINAL USE, IF APPARENT
SINGLE FAMILY RESIDENCE

22 PRESENT USE
SINGLE FAMILY RESIDENCE

23 OWNERSHIP PUBLIC
PRIVATE X

24 OWNER'S NAME & ADDRESS (IF KNOWN)

25 OPEN TO PUBLIC (YES/NO) N

26 LOCAL CONTACT PERSON OR ORGANIZATION

27 OTHER SURVEYS IN WHICH INCLUDED

28 NO OF STORIES 01.0

29 BASEMENT (Y/N) Y
FULL (Y/N) Y

30 FOUNDATION MATERIAL
CONCRETE

31 WALL CONSTRUCTION
MASONRY

32 ROOF TYPE & MATERIAL
LOW SIDE GABLE
ASPHALT SHINGLES

33 NO. OF BAYS
FRONT 4 SIDE 2

34 WALL TREATMENT
MULTI-COLOR BRICK

35 PLAN SHAPE
IRREGULAR

36 CHANGES (EXPLAIN IN #42) ADDITION
ALTERED
MOVED

37 CONDITION
INTERIOR
EXTERIOR GOOD

38 PRESERVATION UNDERWAY? (Y/N) N

39 ENDANGERED (YES/NO) N
BY WHAT ?

40 VISIBLE FROM PUBLIC ROAD ? (YES/NO) Y

41 DISTANCE FROM AND FRONTAGE ON ROAD

P H O T O

9 COORDINATES
LOT
LANG

10 SITE STRUCTURE
BUILDING X OBJECT

11 ON NAT'L REG? (YES/NO) N

12 IS IT ELIBIBLE? (YES/NO)

13 PART OF HIST DIST (YES/NO) N

14 DIST PCTENT (YES/NO)

15 NAME OF ESTABLISHED DISTRICT

42 FURTHER DESCRIPTION OF IMPORTANT FEATURES
S E E C O N T I N U A T I O N S H E E T

43 HISTORY AND SIGNIFICANCE
S E E C O N T I N U A T I O N S H E E T

44 DESCRIPTION OF ENVIRONMENT AND OUTBUILDINGS
S E E C O N T I N U A T I O N S H E E T

45 SOURCES OF INFORMATION
S E E C O N T I N U A T I O N S H E E T

46 PREPARED BY
LINDA STOCKMAN

47 ORGANIZATION
KIRKWOOD LANDM COMM.

48 DATE
05/88

49 REVISION DATE(S)

399

446 S. Van Buren

This building is primarily read as a one story rectangular block with a low side gable roof. The roof-line features moderately overhanging boxed eaves. There is a projecting one car wing on the north elevation. The primary entrance is slightly off-center. It contains a single-leaf flush wood door which is covered by an aluminum storm door. The windows are metal. The home features horizontal sliding windows as well as double-hung sash style windows. There is a large tripartite type window unit featuring sash windows with an irregular breaks in the window. This unit is on the primary elevation directly to the south of the primary entrance.

Office of Historic Preservation
P. O. Box 176
Jefferson City, Missouri 65102
CERTIFIED LOCAL GOVERNMENT PROGRAM
HISTORIC INVENTORY - PHASE 3

KIRKWOOD, MISSOURI

Continuation Sheet 446 S. Van Buren

43. History and Significance

Permit # 6693, 7/1/63--one (1) story six (6) room brick and block dwelling, with attached carport--owner E. Knight; builder, H. C. Simon.

44. Description of Environment and Outbuildings.

This is a small corner lot. The rear yard and a portion of the side yard is enclosed by a chain-link fence.

OFFICE OF HISTORIC PRESERVATION, P.O. BOX 176, JEFFERSON CITY, MISSOURI 65101
H I S T O R I C I N V E N T O R Y

SLA8-18-L97

1 NC-1386 LOCAL #
2 COUNTY
ST. LOUIS
3. LOCATION OF NEGATIVES
LINDA STOCKMAN

4 PRESENT NAME(S)

5 OTHER NAME(S)

6 SPECIFIC LOCATION
469 S. VAN BUREN
469 S. VAN BUREN

7 CITY OR TOWN
K I R K W O O D, M O

8 SITE PLAN WITH NORTH ARROW
S E E M A P

9 COORDINATES
LOT
LANG

10 SITE / STRUCTURE
BUILDING X / OBJECT

11 ON NAT'L REG? (YES/NO) N

12 IS IT ELIBIBLE? (YES/NO)

13 PART OF HIST DIST (YES/NO) N

14 DIST POTENT (YES/NO)

15 NAME OF ESTABLISHED DISTRICT

16 THEMATIC CATEGORY

17 DATE(S) OR PERIOD
CA 1920

18 STYLE OR DESIGN ECLECTIC
BUNGALOW

19 ARCHITECT OR ENGINEER

20 CONTRACTOR OR BUILDER

21 ORIGINAL USE, IF APPARENT
SINGLE FAMILY RESIDENCE

22 PRESENT USE
SINGLE FAMILY RESIDENCE

23 OWNERSHIP PUBLIC
PRIVATE X

24 OWNER'S NAME & ADDRESS (IF KNOWN)

25 OPEN TO PUBLIC (YES/NO) N

26 LOCAL CONTACT PERSON OR ORGANIZATION

27 OTHER SURVEYS IN WHICH INCLUDED

28 NO OF STORIES 01.5

29 BASEMENT (Y/N) Y
FULL (Y/N) Y

30 FOUNDATION MATERIAL
CONCRETE

31 WALL CONSTRUCTION
FRAME

32 ROOF TYPE & MATERIAL
SIDE GABLE
ASPHALT SHINGLES

33 NO. OF BAYS
FRONT 3 SIDE 4

34 WALL TREATMENT
STUCCO

35 PLAN SHAPE
RECTANGLE

36 CHANGES (EXPLAIN IN #42) ADDITION
ALTERED
MOVED

37 CONDITION
INTERIOR
EXTERIOR GOOD

38 PRESERVATION UNDERWAY? (Y/N) N

39 ENDANGERED (YES/NO) N
BY WHAT ?

40 VISIBLE FROM PUBLIC ROAD ? (YES/NO) Y

41 DISTANCE FROM AND FRONTAGE ON ROAD

42 FURTHER DESCRIPTION OF IMPORTANT FEATURES
S E E C O N T I N U A T I O N S H E E T

43 HISTORY AND SIGNIFICANCE
S E E C O N T I N U A T I O N S H E E T

44 DESCRIPTION OF ENVIRONMENT AND OUTBUILDINGS
S E E C O N T I N U A T I O N S H E E T

45 SOURCES OF INFORMATION
S E E C O N T I N U A T I O N S H E E T

P H O T O

46 PREPARED BY
LINDA STOCKMAN

47 ORGANIZATION
KIRKWOOD LANDM COMM.

48 DATE
05/88

49 REVISION DATE(S)

386

469 South Van Buren

As is typical of other bungalows in Kirkwood area, this building is a one and a half story rectangular block with side gables, widely overhanging eaves, a long shed facade dormer, a full-width facade entry porch and four over one light configurations in the windows. The primary entrance is slightly off-center it contains a single-leaf wood door with three vertical lights in the upper third. It is covered by a multi-light wood storm door. The primary entry porch features wide flared stuccoed half-length posts which rest on a solid stuccoed of balustrade. This entry porch has been screened in. The windows are double-hung wood sash with four over one light configurations.

Office of Historic Preservation
P. O. Box 176
Jefferson City, Missouri 65102
CERTIFIED LOCAL GOVERNMENT PROGRAM
HISTORIC INVENTORY - PHASE 3

KIRKWOOD, MISSOURI

Continuation Sheet 469 S. Van Buren

43. History and Significance

44. Description of Environment and Outbuildings.

This is a large double lot lined with a number of large and/or old trees.

469

OFFICE OF HISTORIC PRESERVATION, P.O. BOX 176, JEFFERSON CITY, MISSOURI 65101
H I S T O R I C I N V E N T O R Y

SLA2017-L098

1 NC 1385 LOCAL #
2 COUNTY
ST. LOUIS
3.LOCATION OF NEGATIVES
LINDA STOCKMAN

4 PRESENT NAME(S)

5 OTHER NAME(S)

6 SPECIFIC LOCATION
473 S. VAN BUREN
473 S. VAN BUREN

7 CITY OR TOWN
K I R K W O O D, M O

8 SITE PLAN WITH NORTH ARROW
S E E M A P

9 COORDINATES
LOT
LANG

10 SITE BUILDING X STRUCTURE OBJECT

11 ON NAT'L REG? (YES/NO) N

12 IS IT ELIBIBLE? (YES/NO)

13 PART OF HIST DIST (YES/NO) N

14 DIST POTENT (YES/NO)

15 NAME OF ESTABLISHED DISTRICT

16 THEMATIC CATEGORY

17 DATE(S) OR PERIOD
CA 1920

18 STYLE OR DESIGN ECLECTIC
BUNGALOW

19 ARCHITECT OR ENGINEER

20 CONTRACTOR OR BUILDER

21 ORIGINAL USE, IF APPARENT
SINGLE FAMILY RESIDENCE

22 PRESENT USE
SINGLE FAMILY RESIDENCE

23 OWNERSHIP PUBLIC
PRIVATE X

24 OWNER'S NAME & ADDRESS (IF KNOWN)

25 OPEN TO PUBLIC (YES/NO) N

26 LOCAL CONTACT PERSON OR ORGANIZATION

27 OTHER SURVEYS IN WHICH INCLUDED

28 NO OF STORIES 01.0

29 BASEMENT (Y/N) Y
FULL (Y/N) Y

30 FOUNDATION MATERIAL
CONCRETE

31 WALL CONSTRUCTION
FRAME

32 ROOF TYPE & MATERIAL
FRONT GABLE
ASPHALT SHINGLES

33 NO. OF BAYS
FRONT 3 SIDE 3

34 WALL TREATMENT
STUCCO

35 PLAN SHAPE
RECTANGLE

36 CHANGES (EXPLAIN IN #42) ADDITION
ALTERED
MOVED

37 CONDITION
INTERIOR
EXTERIOR GOOD

38 PRESERVATION UNDERWAY? (Y/N) N

39 ENDANGERED (YES/NO) N
BY WHAT ?

40 VISIBLE FROM PUBLIC ROAD ? (YES/NO) Y

41 DISTANCE FROM AND FRONTAGE ON ROAD

42 FURTHER DESCRIPTION OF IMPORTANT FEATURES
S E E C O N T I N U A T I O N S H E E T

43 HISTORY AND SIGNIFICANCE
S E E C O N T I N U A T I O N S H E E T

44 DESCRIPTION OF ENVIRONMENT AND OUTBUILDINGS
S E E C O N T I N U A T I O N S H E E T

45 SOURCES OF INFORMATION
S E E C O N T I N U A T I O N S H E E T

P H O T O

46 PREPARED BY
LINDA STOCKMAN

47 ORGANIZATION
KIRKWOOD LANDM COMM.

48 DATE
05/88

49 REVISION DATE(S)

385

473 South Van Buren

Somewhat atypical, this bungalow has a front-facing gable. Typically, it features stucco wall cladding, widely overhanging eaves with exposed rafter ends, a craftsman style entry porch and four over one light configurations in the windows. The primary entrance is central and it contains a single-leaf wood door with three vertical lights in the upper third. It is covered by an aluminum storm door. The windows are double-hung wood sash with wide wood surroundings and narrow wood lug sills. The entry porch features a gable roof. Its roof and that of the main house feature decorative wood brackets. The entry porch has half-length wood posts which rest on brick piers. There is a plain wood balustrade.

Office of Historic Preservation
P. O. Box 176
Jefferson City, Missouri 65102
CERTIFIED LOCAL GOVERNMENT PROGRAM
HISTORIC INVENTORY - PHASE 3

KIRKWOOD, MISSOURI

Continuation Sheet 473 S. Van Buren

43. History and Significance

44. Description of Environment and Outbuildings.

This is a large double lot, with a number of large and/or old trees.

473

OFFICE OF HISTORIC PRESERVATION, P.O. BOX 176, JEFFERSON CITY, MISSOURI 65101

H I S T O R I C I N V E N T O R Y

SLA2012-699

1 NO 1384 LOCAL #
2 COUNTY
ST. LOUIS
3. LOCATION OF NEGATIVES
LINDA STOCKMAN

4 PRESENT NAME(S)

5 OTHER NAME(S)

6 SPECIFIC LOCATION
477 S. VAN BUREN
477 S. VAN BUREN

7 CITY OR TOWN
K I R K W O O D, M O

8 SITE PLAN WITH NORTH ARROW
S E E M A P

16 THEMATIC CATEGORY

17 DATE(S) OR PERIOD
CA 1890

18 STYLE OR DESIGN NATIONAL
FOLK

19 ARCHITECT OR ENGINEER

20 CONTRACTOR OR BUILDER

21 ORIGINAL USE, IF APPARENT
SINGLE FAMILY RESIDENCE

22 PRESENT USE
SINGLE FAMILY RESIDENCE

23 OWNERSHIP PUBLIC
PRIVATE X

24 OWNER'S NAME & ADDRESS (IF KNOWN)

25 OPEN TO PUBLIC (YES/NO) N

26 LOCAL CONTACT PERSON OR ORGANIZATION

27 OTHER SURVEYS IN WHICH INCLUDED

28 NO OF STORIES 02.0

29 BASEMENT (Y/N) Y
FULL (Y/N) Y

30 FOUNDATION MATERIAL
CONCRETE

31 WALL CONSTRUCTION
FRAME

32 ROOF TYPE & MATERIAL
TRI-GABLE
ASPHALT SHINGLES

33 NO. OF BAYS
FRONT 0 SIDE 2

34 WALL TREATMENT
WIDE ALUMINUM SIDING

35 PLAN SHAPE
IRREGULAR

36 CHANGES ADDITION X
(EXPLAIN IN #42) ALTERED
MOVED

37 CONDITION
INTERIOR
EXTERIOR GOOD

38 PRESERVATION UNDERWAY? (Y/N) N

39 ENDANGERED (YES/NO) N
BY WHAT ?

40 VISIBLE FROM PUBLIC ROAD ?
(YES/NO) Y

41 DISTANCE FROM AND FRONTAGE ON ROAD

9 COORDINATES
LOT
LANG

10 SITE STRUCTURE
BUILDING X OBJECT

11 ON NAT'L REG? (YES/NO) N

12 IS IT ELIBIBLE? (YES/NO)

13 PART OF HIST DIST (YES/NO) N

14 DIST POTENT (YES/NO)

15 NAME OF ESTABLISHED DISTRICT

42 FURTHER DESCRIPTION OF IMPORTANT FEATURES
S E E C O N T I N U A T I O N S H E E T

43 HISTORY AND SIGNIFICANCE
S E E C O N T I N U A T I O N S H E E T

44 DESCRIPTION OF ENVIRONMENT AND OUTBUILDINGS
S E E C O N T I N U A T I O N S H E E T

45 SOURCES OF INFORMATION
S E E C O N T I N U A T I O N S H E E T

P H O T O

46 PREPARED BY
LINDA STOCKMAN

47 ORGANIZATION
KIRKWOOD LANDM COMM.

48 DATE
05/88

49 REVISION DATE(S)

384

477 South Van Buren

This building is primarily read as a two story front-facing-gable-with-side-wing plan. The roof-line features projecting boxed cornices. The soffit has been covered with aluminum material. The building features a three sided one story bay on the west elevation and a room addition on the southeast corner of the rear elevation. There is an entry porch at the intersection of the side wing and the front-facing gabled wing. This entry porch is topped by a balcony with turned posts. The entry porch features large plain wood posts, and a portion of it has been screened. The primary entrance is at the intersection of the side wing and the front-facing gable wing. It contains a single-leaf wood door with raised molding. Many of the windows on the home are double-hung wood sash with two over two light configurations. They feature wide wood surrounds and narrow wood lug sills. There is also a large fixed window at the first level on the primary elevation. The windows of the primary elevation feature decorative wood shutters.

Office of Historic Preservation
P. O. Box 176
Jefferson City, Missouri 65102
CERTIFIED LOCAL GOVERNMENT PROGRAM
HISTORIC INVENTORY - PHASE 3

KIRKWOOD, MISSOURI

Continuation Sheet 477 S. Van Buren

43. History and Significance

1. Permit # 03303, 7/12/54--construct bathrooms on first and second floors--owner, A. Hiebert.

2. Occupancy permit, 6/2/62--owner Arlene E. Edwards.

*

44. Description of Environment and Outbuildings.

This is a large double lot, with a number of large and/or old trees. There is a detached two (2) car frame garage in the rear yard.

477

OFFICE OF HISTORIC PRESERVATION, P.O. BOX 176, JEFFERSON CITY, MISSOURI 65101

H I S T O R I C I N V E N T O R Y

SLASC18-700

1 NO 1383 LOCAL #
2 COUNTY
ST. LOUIS
3. LOCATION OF NEGATIVES
LINDA STOCKMAN

4 PRESENT NAME(S)

5 OTHER NAME(S)

6 SPECIFIC LOCATION
485 S. VAN BUREN
485 S. VAN BUREN

7 CITY OR TOWN
K I R K W O O D, M O

8 SITE PLAN WITH NORTH ARROW

S E E M A P

9 COORDINATES
LOT
LANG

10 SITE STRUCTURE
BUILDING X OBJECT

11 ON NAT'L REG? (YES/NO) N

12 IS IT ELIGIBLE? (YES/NO)

13 PART OF HIST DIST (YES/NO) N

14 DIST POTENT (YES/NO)

15 NAME OF ESTABLISHED DISTRICT

16 THEMATIC CATEGORY

17 DATE(S) OR PERIOD
CA 1920

18 STYLE OR DESIGN ECLECTIC
BUNGALOW

19 ARCHITECT OR ENGINEER

20 CONTRACTOR OR BUILDER

21 ORIGINAL USE, IF APPARENT
SINGLE FAMILY RESIDENCE

22 PRESENT USE
SINGLE FAMILY RESIDENCE

23 OWNERSHIP PUBLIC
PRIVATE X

24 OWNER'S NAME & ADDRESS (IF KNOWN)

25 OPEN TO PUBLIC (YES/NO) N

26 LOCAL CONTACT PERSON OR ORGANIZATION

27 OTHER SURVEYS IN WHICH INCLUDED

28 NO OF STORIES 01.5

29 BASEMENT (Y/N) Y
FULL (Y/N) Y

30 FOUNDATION MATERIAL
CONCRETE

31 WALL CONSTRUCTION
FRAME

32 ROOF TYPE & MATERIAL
LOW SIDE GABLE
ASPHALT SHINGLES

33 NO. OF BAYS
FRONT 3 SIDE 2

34 WALL TREATMENT
CEDAR SIDING

35 PLAN SHAPE
RECTANGLE

36 CHANGES (EXPLAIN IN #42) ADDITION
ALTERED
MOVED

37 CONDITION
INTERIOR
EXTERIOR GOOD

38 PRESERVATION UNDERWAY? (Y/N) N

39 ENDANGERED (YES/NO) N
BY WHAT ?

40 VISIBLE FROM PUBLIC ROAD ? (YES/NO) Y

41 DISTANCE FROM AND FRONTAGE ON ROAD

P H O T O

42 FURTHER DESCRIPTION OF IMPORTANT FEATURES
S E E C O N T I N U A T I O N S H E E T

43 HISTORY AND SIGNIFICANCE
S E E C O N T I N U A T I O N S H E E T

44 DESCRIPTION OF ENVIRONMENT AND OUTBUILDINGS
S E E C O N T I N U A T I O N S H E E T

45 SOURCES OF INFORMATION
S E E C O N T I N U A T I O N S H E E T

46 PREPARED BY
LINDA STOCKMAN

47 ORGANIZATION
KIRKWOOD LANDM COMM.

48 DATE
05/88

49 REVISION DATE(S)

383

485 South Van Buren

As is typical of other bungalows in the Kirkwood area, this building is read as a one and a half story rectangular block with low side gables, widely overhanging eaves with exposed rafter ends, a full-width facade entry porch and a low gabled facade dormer. The entry porch is contained under a contiguous roof-line which was supported by large plain wood posts. These are half length posts which rest on a solid wood balustrade. The primary entrance is slightly off-center. It contains a single-leaf wood door with three vertical lights in the upper one-third. The door is covered by a wood storm door. The majority of the windows are double-hung wood sash. The home also features single-leaf wood casement windows. The windows on the primary elevation on the first level feature lattice-like light configurations in the upper sash. The remainder of the double-hung sash windows have one over one light configurations. The single-leaf casement windows feature four vertical lights. There is a small recessed entry porch on the rear elevation of this level.

Office of Historic Preservation
P. O. Box 176
Jefferson City, Missouri 65102
CERTIFIED LOCAL GOVERNMENT PROGRAM
HISTORIC INVENTORY - PHASE 3

KIRKWOOD, MISSOURI

Continuation Sheet 485 S. Van Buren

43. History and Significance

44. Description of Environment and Outbuildings.

This is a moderate size lot. There is a detached two (2) car frame garage in the rear yard.

OFFICE OF HISTORIC PRESERVATION, P.O. BOX 176, JEFFERSON CITY, MISSOURI 65101

HISTORIC INVENTORY

1 NC-1382 LOCAL #

2 COUNTY
ST. LOUIS

3. LOCATION OF NEGATIVES
LINDA STOCKMAN

4 PRESENT NAME(S)

5 OTHER NAME(S)

6 SPECIFIC LOCATION
489 S. VAN BUREN
489 S. VAN BUREN

7 CITY OR TOWN
KIRKWOOD, MO

8 SITE PLAN WITH NORTH ARROW
SEE MAP

9 COORDINATES
LOT
LANG

10 SITE / STRUCTURE
BUILDING X / OBJECT

11 ON NAT'L REG? (YES/NO) N

12 IS IT ELIGIBLE? (YES/NO)

13 PART OF HIST DIST (YES/NO) N

14 DIST PCTENT (YES/NO)

15 NAME OF ESTABLISHED DISTRICT

16 THEMATIC CATEGORY

17 DATE(S) OR PERIOD
CA 1890

18 STYLE OR DESIGN NATIONAL
FOLK

19 ARCHITECT OR ENGINEER

20 CONTRACTOR OR BUILDER

21 ORIGINAL USE, IF APPARENT
SINGLE FAMILY RESIDENCE

22 PRESENT USE
SINGLE FAMILY RESIDENCE

23 OWNERSHIP PUBLIC
PRIVATE X

24 OWNER'S NAME & ADDRESS (IF KNOWN)

25 OPEN TO PUBLIC (YES/NO) N

26 LOCAL CONTACT PERSON OR ORGANIZATION

27 OTHER SURVEYS IN WHICH INCLUDED

28 NO OF STORIES 01.0

29 BASEMENT (Y/N) Y
FULL (Y/N) Y

30 FOUNDATION MATERIAL
CONCRETE

31 WALL CONSTRUCTION
FRAME

32 ROOF TYPE & MATERIAL
PYRAMIDAL
ASPHALT SHINGLES

33 NO. OF BAYS
FRONT 3 SIDE 3

34 WALL TREATMENT
NARROW WOOD HORIZONTAL LAP
SIDING

35 PLAN SHAPE
IRREGULAR

36 CHANGES (EXPLAIN IN #42) ADDITION
ALTERED
MOVED

37 CONDITION
INTERIOR
EXTERIOR GOOD

38 PRESERVATION UNDERWAY? (Y/N) N

39 ENDANGERED (YES/NO) N
BY WHAT ?

40 VISIBLE FROM PUBLIC ROAD ? (YES/NO) Y

41 DISTANCE FROM AND FRONTAGE ON ROAD

PHOTO

42 FURTHER DESCRIPTION OF IMPORTANT FEATURES
SEE CONTINUATION SHEET

43 HISTORY AND SIGNIFICANCE
SEE CONTINUATION SHEET

44 DESCRIPTION OF ENVIRONMENT AND OUTBUILDINGS
SEE CONTINUATION SHEET

45 SOURCES OF INFORMATION
SEE CONTINUATION SHEET

46 PREPARED BY
LINDA STOCKMAN

47 ORGANIZATION
KIRKWOOD LANDM COMM.

48 DATE
05/88

49 REVISION DATE(S)

382

489 South Van Buren

This building is primarily read as a one story square box with a pyramidal roof. There is a projecting gabled bay on the primary elevation and a projecting wing on the rear elevation with a hip roof. There is an entry porch at the intersection of the projecting gabled bay and the main house block. It features a shed roof which is supported by wrought iron posts with a wrought iron balustrade. The primary entrance contains a single-leaf wood door with raised moldings. The windows are double-hung wood sash with one over one light configurations. They feature wide wood surrounds. These appear to be replacement windows and surrounds. This home is similar in plan and construction to 491 South Van Buren, 337 and 339 West Woodbine.

Office of Historic Preservation
P. O. Box 176
Jefferson City, Missouri 65102
CERTIFIED LOCAL GOVERNMENT PROGRAM
HISTORIC INVENTORY - PHASE 3

KIRKWOOD, MISSOURI

Continuation Sheet 489 S. Van Buren

43. History and Significance

1. Permit # 4477, 10/13/39--porch and garage addition --owner, John J. Fasaocht (or Fosnocht).

2. Occupnacy permit, 11/22/65--owner Edward Fortune.

*

44. Description of Environment and Outbuildings.

This is a moderate size lot with a few large and/or old trees in the rear yard. There is a detached two (2) car frame garage in the rear yard.

489

OFFICE OF HISTORIC PRESERVATION, P.O. BOX 176, JEFFERSON CITY, MISSOURI 65101
H I S T O R I C I N V E N T O R Y

SLR504-702

1 NO 1381 LOCAL #
2 COUNTY
ST. LOUIS
3. LOCATION OF NEGATIVES
LINDA STOCKMAN

4 PRESENT NAME(S)

5 OTHER NAME(S)

6 SPECIFIC LOCATION
491 S. VAN BUREN
491 S. VAN BUREN

7 CITY OR TOWN
K I R K W O O D, M O

8 SITE PLAN WITH NORTH ARROW
S E E M A P

9 COORDINATES
LOT
LANG

10 SITE STRUCTURE
BUILDING X OBJECT

11 ON NAT'L REG? (YES/NO) N

12 IS IT ELIBIBLE? (YES/NO)

13 PART OF HIST DIST (YES/NO) N

14 DIST POTENT (YES/NO)

15 NAME OF ESTABLISHED DISTRICT

16 THEMATIC CATEGORY

17 DATE(S) OR PERIOD
CA 1890

18 STYLE OR DESIGN NATIONAL
FOLK

19 ARCHITECT OR ENGINEER

20 CONTRACTOR OR BUILDER

21 ORIGINAL USE, IF APPARENT
SINGLE FAMILY RESIDENCE

22 PRESENT USE
SINGLE FAMILY RESIDENCE

23 OWNERSHIP PUBLIC
PRIVATE X

24 OWNER'S NAME & ADDRESS (IF KNOWN)

25 OPEN TO PUBLIC (YES/NO) N

26 LOCAL CONTACT PERSON OR ORGANIZATION

27 OTHER SURVEYS IN WHICH INCLUDED

28 NO OF STORIES 01.5

29 BASEMENT (Y/N) Y
FULL (Y/N) Y

30 FOUNDATION MATERIAL
CONCRETE

31 WALL CONSTRUCTION
FRAME

32 ROOF TYPE & MATERIAL
PYRAMIDAL
ASPHALT SHINGLES

33 NO. OF BAYS
FRONT 3 SIDE 3

34 WALL TREATMENT
WIDE ALUMINUM HORIZONTAL
SIDING

35 PLAN SHAPE
IRREGULAR

36 CHANGES ADDITION
(EXPLAIN ALTERED
IN #42) MOVED

37 CONDITION
INTERIOR
EXTERIOR GOOD

38 PRESERVATION UNDERWAY? (Y/N) N

39 ENDANGERED (YES/NO) N
BY WHAT ?

40 VISIBLE FROM PUBLIC ROAD ?
(YES/NO) Y

41 DISTANCE FROM AND FRONTAGE ON ROAD

42 FURTHER DESCRIPTION OF IMPORTANT FEATURES
S E E C O N T I N U A T I O N S H E E T

43 HISTORY AND SIGNIFICANCE
S E E C O N T I N U A T I O N S H E E T

44 DESCRIPTION OF ENVIRONMENT AND OUTBUILDINGS
S E E C O N T I N U A T I O N S H E E T

45 SOURCES OF INFORMATION
S E E C O N T I N U A T I O N S H E E T

P H O T O

46 PREPARED BY
LINDA STOCKMAN

47 ORGANIZATION
KIRKWOOD LANDM COMM.

48 DATE
05/88

49 REVISION DATE(S)

381

491 South Van Buren

This building is primarily read as a one story square box with a pyramidal roof. There is a projecting gabled bay on the primary elevation and a projecting wing on the rear elevation with a hip roof. The home features a full-width entry porch. The primary entrance is at the intersection of the projecting gable bay and the main house block. It contains a single-leaf flush wood door which is covered by an aluminum storm door. The entry is topped by a wood transom. The windows are double-hung wood sash with one over one light configurations. This home is similar in plan and construction to 489 South Van Buren, 337 and 339 West Woodbine.

Office of Historic Preservation
P. O. Box 176
Jefferson City, Missouri 65102
CERTIFIED LOCAL GOVERNMENT PROGRAM
HISTORIC INVENTORY - PHASE 3

KIRKWOOD, MISSOURI

Continuation Sheet 491 S. Van Buren

43. History and Significance

Permit # 5733, 9/13/60--demolish existing garage and construct frame garage--owner, D. N. Nighswander.

*

44. Description of Environment and Outbuildings.

This is a moderate size lot. There is a detached two (2) car frame garage in the rear yard.

OFFICE OF HISTORIC PRESERVATION, P.O. BOX 176, JEFFERSON CITY, MISSOURI 65101
H I S T O R I C I N V E N T O R Y

SLA5018-703

1 NO 1738 LOCAL #
2 COUNTY
ST. LOUIS
3.LOCATION OF NEGATIVES
LINDA STOCKMAN

4 PRESENT NAME(S)

5 OTHER NAME(S)

6 SPECIFIC LOCATION
388 WHITSON

7 CITY OR TOWN
K I R K W O O D, M O

8 SITE PLAN WITH NORTH ARROW
S E E M A P

9 COORDINATES
LOT
LANG

10 SITE / STRUCTURE
BUILDING X / OBJECT

11 ON NAT'L REG? (YES/NO) N

12 IS IT ELIBIBLE? (YES/NO)

13 PART OF HIST DIST (YES/NO) N

14 DIST PCTENT (YES/NO)

15 NAME OF ESTABLISHED DISTRICT

16 THEMATIC CATEGORY

17 DATE(S) OR PERIOD
CA 1946

18 STYLE OR DESIGN VERNACULAR

19 ARCHITECT OR ENGINEER

20 CONTRACTOR OR BUILDER
ARPHELIA GRAHAM

21 ORIGINAL USE, IF APPARENT
SINGLE FAMILY RESIDENCE

22 PRESENT USE
SINGLE FAMILY RESIDENCE

23 OWNERSHIP PUBLIC
PRIVATE X

24 OWNER'S NAME & ADDRESS (IF KNOWN)

25 OPEN TO PUBLIC (YES/NO) N

26 LOCAL CONTACT PERSON OR ORGANIZATION

27 OTHER SURVEYS IN WHICH INCLUDED

28 NO OF STORIES 01.0

29 BASEMENT (Y/N) Y
FULL (Y/N) Y

30 FOUNDATION MATERIAL
CONCRETE

31 WALL CONSTRUCTION
MASONRY

32 ROOF TYPE & MATERIAL
SIDE GABLE
ASPHALT SHINGLES

33 NO. OF BAYS
FRONT 3 SIDE 2

34 WALL TREATMENT
TEXTURED CONCRETE BLOCK

35 PLAN SHAPE
IRREGULAR

36 CHANGES (EXPLAIN IN #42) ADDITION / ALTERED / MOVED

37 CONDITION
INTERIOR
EXTERIOR GOOD

38 PRESERVATION UNDERWAY? (Y/N) N

39 ENDANGERED (YES/NO) N
BY WHAT ?

40 VISIBLE FROM PUBLIC ROAD ? (YES/NO) Y

41 DISTANCE FROM AND FRONTAGE ON ROAD

P H O T O

42 FURTHER DESCRIPTION OF IMPORTANT FEATURES
S E E C O N T I N U A T I O N S H E E T

43 HISTORY AND SIGNIFICANCE
S E E C O N T I N U A T I O N S H E E T

44 DESCRIPTION OF ENVIRONMENT AND OUTBUILDINGS
S E E C O N T I N U A T I O N S H E E T

45 SOURCES OF INFORMATION
S E E C O N T I N U A T I O N S H E E T

46 PREPARED BY
LINDA STOCKMAN

47 ORGANIZATION
KIRKWOOD LANDM COMM.

48 DATE
05/88

49 REVISION DATE(S)

738

388 Whitson

This building is primarily read as a one story rectangular block with side gables. The roof-line features close rake with overhanging eaves on the primary elevation. There is a projecting garage wing on the north elevation and a projecting sunroom on the rear elevation. The primary elevation features a three-sided bay window. The primary entry is central. It contains a single-leaf wood flush door with a small square light in the upper one-third. It is covered by an aluminum storm door. The windows are double-hung wood sash with multi-lights in both sash.

Office of Historic Preservation
P. O. Box 176
Jefferson City, Missouri 65102
CERTIFIED LOCAL GOVERNMENT PROGRAM
HISTORIC INVENTORY - PHASE 3

KIRKWOOD, MISSOURI

Continuation Sheet 388 Whitson

43. History and Significance
Permit #961, 5/11/46--one (1) story, four (4) room and bath concrete block--owner & Builder, Arphelia Graham.

44. Description of Environment and Outbuildings.
This is a small lot with a ravine in the back yard.

OFFICE OF HISTORIC PRESERVATION, P.O. BOX 176, JEFFERSON CITY, MISSOURI 65101
H I S T O R I C I N V E N T O R Y

SLA5018-704

1 NC 1736 LOCAL #
2 COUNTY
ST. LOUIS
3.LOCATION OF NEGATIVES
LINDA STOCKMAN

4 PRESENT NAME(S)

5 OTHER NAME(S)

6 SPECIFIC LOCATION
393 WHITSON

7 CITY OR TOWN
K I R K W O O D, M O

8 SITE PLAN WITH NORTH ARROW

S E E M A P

9 COORDINATES
LOT
LANG

10 SITE / STRUCTURE
BUILDING X / OBJECT

11 ON NAT'L REG? (YES/NO) N

12 IS IT ELIBIBLE? (YES/NO)

13 PART OF HIST DIST (YES/NO) N

14 DIST POTENT (YES/NO)

15 NAME OF ESTABLISHED DISTRICT

16 THEMATIC CATEGORY

17 DATE(S) OR PERIOD
CA 1956

18 STYLE OR DESIGN MODERN
MINIMAL TRADITIONAL

19 ARCHITECT OR ENGINEER

20 CONTRACTOR OR BUILDER
RAYMOND JORDAN

21 ORIGINAL USE, IF APPARENT
SINGLE FAMILY RESIDENCE

22 PRESENT USE
SINGLE FAMILY RESIDENCE

23 OWNERSHIP PUBLIC
PRIVATE X

24 OWNER'S NAME & ADDRESS (IF KNOWN)

25 OPEN TO PUBLIC (YES/NO) N

26 LOCAL CONTACT PERSON OR ORGANIZATION

27 OTHER SURVEYS IN WHICH INCLUDED

28 NO OF STORIES 01.0

29 BASEMENT (Y/N) Y
FULL (Y/N) Y

30 FOUNDATION MATERIAL
CONCRETE

31 WALL CONSTRUCTION
FRAME

32 ROOF TYPE & MATERIAL
HIP
ASPHALT SHINGLES

33 NO. OF BAYS
FRONT 5 SIDE 2

34 WALL TREATMENT
ALUMINUM SIDING

35 PLAN SHAPE
IRREGULAR

36 CHANGES (EXPLAIN IN #42) ADDITION X
ALTERED
MOVED

37 CONDITION
INTERIOR
EXTERIOR GOOD

38 PRESERVATION UNDERWAY? (Y/N) N

39 ENDANGERED (YES/NO) N
BY WHAT ?

40 VISIBLE FROM PUBLIC ROAD ? (YES/NO) Y

41 DISTANCE FROM AND FRONTAGE ON ROAD

42 FURTHER DESCRIPTION OF IMPORTANT FEATURES
S E E C O N T I N U A T I O N S H E E T

43 HISTORY AND SIGNIFICANCE
S E E C O N T I N U A T I O N S H E E T

44 DESCRIPTION OF ENVIRONMENT AND OUTBUILDINGS
S E E C O N T I N U A T I O N S H E E T

45 SOURCES OF INFORMATION
S E E C O N T I N U A T I O N S H E E T

P H O T O

46 PREPARED BY
LINDA STOCKMAN

47 ORGANIZATION
KIRKWOOD LANDM COMM.

48 DATE
05/88

49 REVISION DATE(S)

736

393 Whitson

This building is primarily read as a one story rectangular block with a low hip roof. The roof-line features overhanging boxed eaves. There is a projecting gabled bay on the primary elevation. To the north of that projection is a balcony featuring a wrought iron railings with narrow wood posts. This part of the building is over a two-car garage. The primary entry contains a single-leaf wood door which is covered by an aluminum storm door. There is a concrete entry porch. This is an uncovered porch that has wrought iron railings. The windows are double-hung metal sash with two horizontal lights over two horizontal lights. The home also features a fixed picture window on the primary elevation. There is an uncovered entry porch projecting from the rear elevation of this building.

Office of Historic Preservation
P. O. Box 176
Jefferson City, Missouri 65102
CERTIFIED LOCAL GOVERNMENT PROGRAM
HISTORIC INVENTORY - PHASE 3

KIRKWOOD, MISSOURI

Continuation Sheet 393 Whitson

43. History and Significance

1. Permit # 4326, 10/5/56--one (1) story, five (5) room brick dwelling--owner & builder, Raymond Jordan.

2. Permit # 9187, 8/20/73--add 10' long room.

44. Description of Environment and Outbuildings.

This is a large lot with a few large and/or old trees. The back yard is enclosed by a chain-link fence.

OFFICE OF HISTORIC PRESERVATION, P.O. BOX 176, JEFFERSON CITY, MISSOURI 65101
H I S T O R I C I N V E N T O R Y

SLRS018-7055

1 NC 1737 LOCAL #
2 COUNTY
ST. LOUIS
3.LOCATION OF NEGATIVES
LINDA STOCKMAN

4 PRESENT NAME(S)

5 OTHER NAME(S)

6 SPECIFIC LOCATION
401 WHITSON

7 CITY OR TOWN
K I R K W O O D, M O

8 SITE PLAN WITH NORTH ARROW
S E E M A P

9 COORDINATES
LOT
LANG

10 SITE X STRUCTURE
BUILDING OBJECT

11 ON NAT'L REG? (YES/NO) N

12 IS IT ELIBIBLE? (YES/NO)

13 PART OF HIST DIST (YES/NO) N

14 DIST PCTENT (YES/NC)

15 NAME OF ESTABLISHED DISTRICT

16 THEMATIC CATEGORY

17 DATE(S) OR PERIOD
CA 1955

18 STYLE OR DESIGN NEOECLECTIC
OTHER

19 ARCHITECT OR ENGINEER
CUSTOM BUILDERS

20 CONTRACTOR OR BUILDER
CUSTOM BUILDERS

21 ORIGINAL USE, IF APPARENT
SINGLE FAMILY RESIDENCE

22 PRESENT USE
SINGLE FAMILY RESIDENCE

23 OWNERSHIP PUBLIC
PRIVATE X

24 OWNER'S NAME & ADDRESS (IF KNOWN)

25 OPEN TO PUBLIC (YES/NO) N

26 LOCAL CONTACT PERSON OR ORGANIZATION

27 OTHER SURVEYS IN WHICH INCLUDED

28 NO OF STORIES 02.0

29 BASEMENT (Y/N) Y
FULL (Y/N) Y

30 FOUNDATION MATERIAL
CONCRETE

31 WALL CONSTRUCTION
FRAME

32 ROOF TYPE & MATERIAL
SIDE GABLE
ASPHALT SHINGLES

33 NO. OF BAYS
FRONT 3 SIDE 1

34 WALL TREATMENT
ALUMINUM SIDING AND
BRICK VENEER

35 PLAN SHAPE
RECTANGLE

36 CHANGES (EXPLAIN IN #42) ADDITION
ALTERED
MOVED

37 CONDITION
INTERIOR
EXTERIOR EXCELLENT

38 PRESERVATION UNDERWAY? (Y/N) N

39 ENDANGERED (YES/NO) N
BY WHAT ?

40 VISIBLE FROM PUBLIC ROAD ? (YES/NO) Y

41 DISTANCE FROM AND FRONTAGE ON ROAD

P H O T O

42 FURTHER DESCRIPTION OF IMPORTANT FEATURES
S E E C O N T I N U A T I O N S H E E T

43 HISTORY AND SIGNIFICANCE
S E E C O N T I N U A T I O N S H E E T

44 DESCRIPTION OF ENVIRONMENT AND OUTBUILDINGS
S E E C O N T I N U A T I O N S H E E T

45 SOURCES OF INFORMATION
S E E C O N T I N U A T I O N S H E E T

46 PREPARED BY
LINDA STOCKMAN

47 ORGANIZATION
KIPKWOOD LANDM COMM.

48 DATE
05/88

49 REVISION DATE(S)

737

401 Whitson

This building is primarily read as a two story rectangular block with a low side gable roof. The roof-line features a plain projecting boxed cornice with an extended overhang on the primary elevation. There is a one story projecting wing on the north elevation. This is a garage wing, its entry is on its rear wall. The primary entry contains double-leaf six-panel wood doors which are covered by aluminum storm doors. The primary elevation features a full-width balcony at the second level. This is a cantilevered balcony and the balcony features wrought iron railings. There are three french door sets opening onto that balcony. These entries contain double-leaf multi-light wood doors. They are flanked by decorative aluminum shutters. The windows are double-hung metal sash with six over six light configurations. They feature brick soldier-course sills and decorative shutters. The primary elevation is clad with brick veneer. The other elevations are clad with aluminum horizontal siding.

Office of Historic Preservation
P. O. Box 176
Jefferson City, Missouri 65102
CERTIFIED LOCAL GOVERNMENT PROGRAM
HISTORIC INVENTORY - PHASE 3

KIRKWOOD, MISSOURI

Continuation Sheet 401 Whitson

43. History and Significance

Permit # 8850, 7/27/72--two (2) story brick veneer and frame single family residence--owner, Don W. Smith; builder & architect, Custom Builders.

44. Description of Environment and Outbuildings.

This is a large lot with large trees in the rear yard. The house sets on elevated ground.

OFFICE OF HISTORIC PRESERVATION, P.O. BOX 176, JEFFERSON CITY, MISSOURI 65101

H I S T O R I C I N V E N T O R Y

SLA5018-706

1 NO 1739 LOCAL #

2 COUNTY
ST. LOUIS

3. LOCATION OF NEGATIVES
LINDA STOCKMAN

4 PRESENT NAME(S)

5 OTHER NAME(S)

6 SPECIFIC LOCATION
4C2 WHITSON

7 CITY OR TOWN
K I R K W O O D, M O

8 SITE PLAN WITH NORTH ARROW

S E E M A P

9 COORDINATES
LOT
LANG

10 SITE / STRUCTURE
BUILDING X / OBJECT

11 ON NAT'L REG? (YES/NO) N

12 IS IT ELIBIBLE? (YES/NO)

13 PART OF HIST DIST (YES/NO) N

14 DIST POTENT (YES/NO)

15 NAME OF ESTABLISHED DISTRICT

16 THEMATIC CATEGORY

17 DATE(S) OR PERIOD
CA 1950

18 STYLE OR DESIGN MODERN
RANCH

19 ARCHITECT OR ENGINEER

20 CONTRACTOR OR BUILDER

21 ORIGINAL USE, IF APPARENT
SINGLE FAMILY RESIDENCE

22 PRESENT USE
SINGLE FAMILY RESIDENCE

23 OWNERSHIP PUBLIC
PRIVATE X

24 OWNER'S NAME & ADDRESS (IF KNOWN)

25 OPEN TO PUBLIC (YES/NO) N

26 LOCAL CONTACT PERSON OR ORGANIZATION

27 OTHER SURVEYS IN WHICH INCLUDED

28 NO OF STORIES 01.0

29 BASEMENT (Y/N) Y
FULL (Y/N) Y

30 FOUNDATION MATERIAL
CONCRETE BLOCK

31 WALL CONSTRUCTION
MASONRY

32 ROOF TYPE & MATERIAL
SIDE GABLE
ASPHALT SHINGLES

33 NO. OF BAYS
FRONT 7 SIDE 2

34 WALL TREATMENT
CONCRETE BLOCK

35 PLAN SHAPE
IRREGULAR

36 CHANGES (EXPLAIN IN #42) ADDITION X
ALTERED
MOVED

37 CONDITION
INTERIOR
EXTERIOR GOOD

38 PRESERVATION UNDERWAY? (Y/N) N

39 ENDANGERED (YES/NO) N
BY WHAT ?

40 VISIBLE FROM PUBLIC ROAD ? (YES/NO) Y

41 DISTANCE FROM AND FRONTAGE ON ROAD

42 FURTHER DESCRIPTION OF IMPORTANT FEATURES
S E E C O N T I N U A T I O N S H E E T

43 HISTORY AND SIGNIFICANCE
S E E C O N T I N U A T I O N S H E E T

44 DESCRIPTION OF ENVIRONMENT AND OUTBUILDINGS
S E E C O N T I N U A T I O N S H E E T

45 SOURCES OF INFORMATION
S E E C O N T I N U A T I O N S H E E T

P H O T O

46 PREPARED BY
LINDA STOCKMAN

47 ORGANIZATION
KIRKWOOD LANDM COMM.

48 DATE
05/88

49 REVISION DATE(S)

739

402 Whitson

This building is primarily read as one story rectangular block with side gables. There is a one story projecting wing on the north elevation. It features a gabled roof which is stepped down from that of the main house block. There is also a one story projecting wing on the south elevation. This wing features a recessed entry porch and a one-car garage. The garage is topped by a front-facing gable. The primary entry contains a single-leaf wood door with a large rectangular light in the upper two-thirds. The wall surface of that entry area is clad with wood shiplap siding. The windows which flank that entry are double-hung metal sash with two horizontal lights over two horizontal lights. The home also features double-leaf wood casement windows and double-hung wood sash with one over one light configurations as well as a fixed picture window. The wing projecting on the north elevation is an addition to the building. It is clad with aluminum siding. There is also a one story wing projecting from the rear elevation. This wing is concrete block and was probably part of the original building. The windows on the original building feature tipped brick sills.

Office of Historic Preservation
P. O. Box 176
Jefferson City, Missouri 65102
CERTIFIED LOCAL GOVERNMENT PROGRAM
HISTORIC INVENTORY - PHASE 3

KIRKWOOD, MISSOURI

Continuation Sheet 402 Whitson

43. History and Significance

No permits on file.

44. Description of Environment and Outbuildings.

This is a large lot with a few large and/or old trees in the rear yard.

OFFICE OF HISTORIC PRESERVATION, P.O. BOX 176, JEFFERSON CITY, MISSOURI 65101
HISTORIC INVENTORY

SLASC18-7107

1 NO 1740 LOCAL #
2 COUNTY
ST. LOUIS
3. LOCATION OF NEGATIVES
LINDA STOCKMAN

4 PRESENT NAME(S)

5 OTHER NAME(S)

6 SPECIFIC LOCATION
417 WHITSON

7 CITY OR TOWN
KIRKWOOD, MO

8 SITE PLAN WITH NORTH ARROW
SEE MAP

9 COORDINATES
LOT
LANG

10 SITE X STRUCTURE
BUILDING OBJECT

11 ON NAT'L REG? (YES/NO) N

12 IS IT ELIBIBLE? (YES/NO)

13 PART OF HIST DIST (YES/NO) N

14 DIST PCTENT (YES/NO)

15 NAME OF ESTABLISHED DISTRICT

16 THEMATIC CATEGORY

17 DATE(S) OR PERIOD
CA 1979

18 STYLE OR DESIGN NEOECLECTIC
NEOCOLONIAL

19 ARCHITECT OR ENGINEER

20 CONTRACTOR OR BUILDER

21 ORIGINAL USE, IF APPARENT
SINGLE FAMILY RESIDENCE

22 PRESENT USE
SINGLE FAMILY RESIDENCE

23 OWNERSHIP PUBLIC
PRIVATE X

24 OWNER'S NAME & ADDRESS (IF KNOWN)

25 OPEN TO PUBLIC (YES/NO) N

26 LOCAL CONTACT PERSON OR ORGANIZATION

27 OTHER SURVEYS IN WHICH INCLUDED

28 NO OF STORIES 02.0

29 BASEMENT (Y/N) Y
FULL (Y/N) Y

30 FOUNDATION MATERIAL
CONCRETE

31 WALL CONSTRUCTION
FRAME

32 ROOF TYPE & MATERIAL
SIDE GABLE
ASPHALT SHINGLES

33 NO. OF BAYS
FRONT 3 SIDE 2

34 WALL TREATMENT
WOOD SIDING AND
BRICK VENEER

35 PLAN SHAPE
IRREGULAR

36 CHANGES (EXPLAIN IN #42) ADDITION
ALTERED
MOVED

37 CONDITION
INTERIOR
EXTERIOR GOOD

38 PRESERVATION UNDERWAY? (Y/N) N

39 ENDANGERED (YES/NO) N
BY WHAT ?

40 VISIBLE FROM PUBLIC ROAD ? (YES/NO) Y

41 DISTANCE FROM AND FRONTAGE ON ROAD

PHOTO

42 FURTHER DESCRIPTION OF IMPORTANT FEATURES
SEE CONTINUATION SHEET

43 HISTORY AND SIGNIFICANCE
SEE CONTINUATION SHEET

44 DESCRIPTION OF ENVIRONMENT AND OUTBUILDINGS
SEE CONTINUATION SHEET

45 SOURCES OF INFORMATION
SEE CONTINUATION SHEET

46 PREPARED BY
LINDA STOCKMAN

47 ORGANIZATION
KIRKWOOD LANDM COMM.

48 DATE
05/86

49 REVISION DATE(S)

740

417 Whitson

This building is primarily read as a two story rectangular block with a low side gable roof. The roof-line features a projecting boxed cornice. There is a one story garage wing projecting on the north elevation. It projects forward of the main house block and features a front-facing gable. The primary entry features a single-leaf six-panel Colonial style wood door which is flanked by sidelights. There is an entry porch at the intersection of the main house block and the garage wing. It features a shed roof supported by a narrow wood post. The windows are double-hung metal sash with applied cames giving the affect of eight over eight or six over six light configurations. The second story is clad with horizontal wood siding and the first level is clad with a brick veneer. The windows on the first level feature tipped brick sills.

Office of Historic Preservation
P. O. Box 176
Jefferson City, Missouri 65102
CERTIFIED LOCAL GOVERNMENT PROGRAM
HISTORIC INVENTORY - PHASE 3

KIRKWOOD, MISSOURI

Continuation Sheet 427 Whitson

43. History and Significance

No permit on file.

44. Description of Environment and Outbuildings.

There is a large open corner lot.

OFFICE OF HISTORIC PRESERVATION, P.O. BOX 176, JEFFERSON CITY, MISSOURI 65101
H I S T O R I C I N V E N T O R Y

SLA5018-708

1 NO 1694 LOCAL #
2 COUNTY
ST. LOUIS
3.LOCATION OF NEGATIVES
LINDA STOCKMAN

4 PRESENT NAME(S)
CONCORDIA HOUSE

5 OTHER NAME(S)

6 SPECIFIC LOCATION
111 E. WOODBINE

7 CITY OR TOWN
K I R K W O O D, M O

8 SITE PLAN WITH NORTH ARROW
S E E M A P

9 COORDINATES
LOT
LANG

10 SITE / BUILDING X / STRUCTURE / OBJECT

11 ON NAT'L REG? (YES/NO) N

12 IS IT ELIBIBLE? (YES/NO)

13 PART OF HIST DIST (YES/NO) N

14 DIST POTENT (YES/NO)

15 NAME OF ESTABLISHED DISTRICT

16 THEMATIC CATEGORY

17 DATE(S) OR PERIOD
CA 1976

18 STYLE OR DESIGN NEOECLECTIC
MANSARD

19 ARCHITECT OR ENGINEER

20 CONTRACTOR OR BUILDER
CHATER DEVELOPMENT CORPORATION

21 ORIGINAL USE, IF APPARENT
INSTITUTIONAL HOUSING

22 PRESENT USE
INSTITUTIONAL HOUSING

23 OWNERSHIP PUBLIC
PRIVATE X

24 OWNER'S NAME & ADDRESS (IF KNOWN)

25 OPEN TO PUBLIC (YES/NO) Y

26 LOCAL CONTACT PERSON OR ORGANIZATION

27 OTHER SURVEYS IN WHICH INCLUDED

28 NO OF STORIES 04.0

29 BASEMENT (Y/N) ?
FULL (Y/N)

30 FOUNDATION MATERIAL
CONCRETE

31 WALL CONSTRUCTION
FRAME

32 ROOF TYPE & MATERIAL
MANSARD
ROLLED COMPOSITION
ASPHALT SHINGLES

33 NO. OF BAYS
FRONT 0 SIDE 3

34 WALL TREATMENT
ORANGE BRICK VENEER

35 PLAN SHAPE
L

36 CHANGES (EXPLAIN IN #42) ADDITION / ALTERED / MOVED a

37 CONDITION
INTERIOR
EXTERIOR EXCELLENT

38 PRESERVATION UNDERWAY? (Y/N) N

39 ENDANGERED (YES/NO) N
BY WHAT ?

40 VISIBLE FROM PUBLIC ROAD ? (YES/NO) Y

41 DISTANCE FROM AND FRONTAGE ON ROAD

P H O T O

42 FURTHER DESCRIPTION OF IMPORTANT FEATURES
S E E C O N T I N U A T I O N S H E E T

43 HISTORY AND SIGNIFICANCE
S E E C O N T I N U A T I O N S H E E T

44 DESCRIPTION OF ENVIRONMENT AND OUTBUILDINGS
S E E C O N T I N U A T I O N S H E E T

45 SOURCES OF INFORMATION
S E E C O N T I N U A T I O N S H E E T

46 PREPARED BY
LINDA STOCKMAN

47 ORGANIZATION
KIRKWOOD LANDM COMM.

48 DATE
05/88

49 REVISION DATE(S)

694

111 E. Woodbine

This building is a four story structure in an "L" configuration. It features a mansard roof and a series of vertical window bays. These bays penetrate the mansard overhang at the fourth level and they feature shaped projecting wood surrounds. The wall surface directly surrounding these window bays features a darker color brick than the remainder of the wall surface. Also, the verticality of these bays is set off by slightly projecting header brick. The windows are horizontal sliding windows with concrete sills. There is a large covered entry located at the intersection of the two wings for the "L". It features a slat roof with mansard overhang, brick posts, and a brick planter box as well as a brick garden wall. The entry itself features metal and glass double-leaf doors and full-length side lights. The building also has covered entries on the ends of the wings.

Office of Historic Preservation
P. O. Box 176
Jefferson City, Missouri 65102
CERTIFIED LOCAL GOVERNMENT PROGRAM
HISTORIC INVENTORY - PHASE 3

KIRKWOOD, MISSOURI

Continuation Sheet 111 E. Woodbine

43. History and Significance

Permit, _____, 10/15/76--Concordia House--builder, Charter Development Corp.

44. Description of Environment and Outbuildings.

This is a large corner lot. This building towers above other buildings in the vicinity. There is an asphalt parking lot to the west and south of the building.

OFFICE OF HISTORIC PRESERVATION, P.O. BOX 176, JEFFERSON CITY, MISSOURI 65101
H I S T O R I C I N V E N T O R Y

SLA5018-709

1 NO 1719 LOCAL #
2 COUNTY
ST. LOUIS
3.LOCATION OF NEGATIVES
LINDA STOCKMAN

4 PRESENT NAME(S)

5 OTHER NAME(S)

6 SPECIFIC LOCATION
215 E. WOODBINE

7 CITY OR TOWN
K I R K W O O D, M O

8 SITE PLAN WITH NORTH ARROW
S E E M A P

9 COORDINATES
LOT
LANG

10 SITE / STRUCTURE
BUILDING X / OBJECT

11 ON NAT'L REG? (YES/NO) N

12 IS IT ELIBIBLE? (YES/NO)

13 PART OF HIST DIST (YES/NO) N

14 DIST POTENT (YES/NO)

15 NAME OF ESTABLISHED DISTRICT

16 THEMATIC CATEGORY

17 DATE(S) OR PERIOD
CA 1920

18 STYLE OR DESIGN ECLECTIC
BUNGALOW

19 ARCHITECT OR ENGINEER

20 CONTRACTOR OR BUILDER

21 ORIGINAL USE, IF APPARENT
SINGLE FAMILY RESIDENCE

22 PRESENT USE
SINGLE FAMILY RESIDENCE

23 OWNERSHIP PUBLIC
PRIVATE X

24 OWNER'S NAME & ADDRESS (IF KNOWN)

25 OPEN TO PUBLIC (YES/NO) N

26 LOCAL CONTACT PERSON OR ORGANIZATION

27 OTHER SURVEYS IN WHICH INCLUDED

28 NO OF STORIES 01.0

29 BASEMENT (Y/N) Y
FULL (Y/N) Y

30 FOUNDATION MATERIAL
CONCRETE

31 WALL CONSTRUCTION
FRAME

32 ROOF TYPE & MATERIAL
PYRAMIDAL
ASPHALT SHINGLES

33 NO. OF BAYS
FRONT 3 SIDE 3

34 WALL TREATMENT
ASBESTOS SHINGLES

35 PLAN SHAPE
IRREGULAR

36 CHANGES (EXPLAIN IN #42) ADDITION X
ALTERED
MOVED

37 CONDITION
INTERIOR
EXTERIOR GOOD

38 PRESERVATION UNDERWAY? (Y/N) N

39 ENDANGERED (YES/NO) N
BY WHAT ?

40 VISIBLE FROM PUBLIC ROAD ? (YES/NO) Y

41 DISTANCE FROM AND FRONTAGE ON ROAD

P H O T O

42 FURTHER DESCRIPTION OF IMPORTANT FEATURES
S E E C O N T I N U A T I O N S H E E T

43 HISTORY AND SIGNIFICANCE
S E E C O N T I N U A T I O N S H E E T

44 DESCRIPTION OF ENVIRONMENT AND OUTBUILDINGS
S E E C O N T I N U A T I O N S H E E T

45 SOURCES OF INFORMATION
S E E C O N T I N U A T I O N S H E E T

46 PREPARED BY
LINDA STOCKMAN

47 ORGANIZATION
KIRKWOOD LANDM COMM.

48 DATE
05/88

49 REVISION DATE(S)

719

215 E. Woodbine

This building is primarily read as a one story rectangular block with a pyramidal roof. The roof-line features greatly overhanging eaves with exposed rafters. The primary elevation is dominated by an entry porch with a gable roof supported by stylized wood posts. There is a wood slat replacement balustrade on that porch. The primary entrance is slightly off-center. It contains a single-leaf wood flush door covered by an aluminum storm door. Most of the windows are double-hung wood sash with three over one light configurations. They feature narrow molded surrounds and narrow wood lug sills. The home also has windows with a one over one light configuration. There is a projecting room extension on the northeast corner of the rear of the building. An open-frame porch projects from the rear elevation of this building.

Office of Historic Preservation
P. O. Box 176
Jefferson City, Missouri 65102
CERTIFIED LOCAL GOVERNMENT PROGRAM
HISTORIC INVENTORY - PHASE 3

KIRKWOOD, MISSOURI

Continuation Sheet 215 E. Woodbine

43. History and Significance

Permit log notation #920, 8/26/26--garage.

44. Description of Environment and Outbuildings.

This is a moderate size lot with several large and/or old trees in the rear yard.-

OFFICE OF HISTORIC PRESERVATION, P.O. BOX 176, JEFFERSON CITY, MISSOURI 65101

H I S T O R I C I N V E N T O R Y

SLA-2002-710

1 NO 1720 LOCAL #
2 COUNTY
ST. LOUIS
3.LOCATION OF NEGATIVES
LINDA STOCKMAN

4 PRESENT NAME(S)

5 OTHER NAME(S)

6 SPECIFIC LOCATION
219 E. WOODBINE

7 CITY OR TOWN
K I R K W O O D, M O

8 SITE PLAN WITH NORTH ARROW

S E E M A P

9 COORDINATES
LOT
LANG

10 SITE STRUCTURE
BUILDING X OBJECT

11 ON NAT'L REG? (YES/NO) N

12 IS IT ELIBIBLE? (YES/NO)

13 PART OF HIST DIST (YES/NO) N

14 DIST POTENT (YES/NO)

15 NAME OF ESTABLISHED DISTRICT

16 THEMATIC CATEGORY

17 DATE(S) OR PERIOD
CA 1920

18 STYLE OR DESIGN ECLECTIC
BUNGALOW

19 ARCHITECT OR ENGINEER

20 CONTRACTOR OR BUILDER

21 ORIGINAL USE, IF APPARENT
SINGLE FAMILY RESIDENCE

22 PRESENT USE
SINGLE FAMILY RESIDENCE

23 OWNERSHIP PUBLIC
PRIVATE X

24 OWNER'S NAME & ADDRESS (IF KNOWN)

25 OPEN TO PUBLIC (YES/NO) N

26 LOCAL CONTACT PERSON OR ORGANIZATION

27 OTHER SURVEYS IN WHICH INCLUDED

28 NO OF STORIES 01.0

29 BASEMENT (Y/N) Y
FULL (Y/N) Y

30 FOUNDATION MATERIAL
CONCRETE

31 WALL CONSTRUCTION
FRAME

32 ROOF TYPE & MATERIAL
FRONT GABLE
ASPHALT SHINGLES

33 NO. OF BAYS
FRONT 3 SIDE 4

34 WALL TREATMENT
ASBESTOS SHINGLES

35 PLAN SHAPE

36 CHANGES (EXPLAIN IN #42) ADDITION X
ALTERED
MOVED

37 CONDITION
INTERIOR
EXTERIOR GOOD

38 PRESERVATION UNDERWAY? (Y/N) N

39 ENDANGERED (YES/NO) N
BY WHAT ?

40 VISIBLE FROM PUBLIC ROAD ? (YES/NO) Y

41 DISTANCE FROM AND FRONTAGE ON ROAD

P H O T O

42 FURTHER DESCRIPTION OF IMPORTANT FEATURES
S E E C O N T I N U A T I O N S H E E T

43 HISTORY AND SIGNIFICANCE
S E E C O N T I N U A T I O N S H E E T

44 DESCRIPTION OF ENVIRONMENT AND OUTBUILDINGS
S E E C O N T I N U A T I O N S H E E T

45 SOURCES OF INFORMATION
S E E C O N T I N U A T I O N S H E E T

46 PREPARED BY
LINDA STOCKMAN

47 ORGANIZATION
KIRKWOOD LANDM COMM.

48 DATE
05/88

49 REVISION DATE(S)

720

219 E. Woodbine

This building is primarily read as a one story rectangular block with a front-facing gable. The roof-line features overhanging eaves with exposed rafters. There are two additions built on the rear of this building. The primary entrance contains a single-leaf multi-light wood door covered by a wood screen door. This entry is covered by an aluminum hood/awning. The windows are double-hung wood sash with one over one light configurations. There are wood storm windows in place featuring four lights. There is a projecting oriel on the east elevation. An open-frame porch projects from the rear elevation of this building.

Office of Historic Preservation
P. O. Box 176
Jefferson City, Missouri 65102
CERTIFIED LOCAL GOVERNMENT PROGRAM
HISTORIC INVENTORY - PHASE 3

KIRKWOOD, MISSOURI

Continuation Sheet 219 E. Woodbine

43. History and Significance

Permit #6155, 11/20/61--add nine (9) feet to existing kitchen.

44. Description of Environment and Outbuildings.

There is a detached frame storage shed in the back yard.

OFFICE OF HISTORIC PRESERVATION, P.O. BOX 176, JEFFERSON CITY, MISSOURI 65101
H I S T O R I C I N V E N T O R Y

SLA5012-711

1 NC 1721 LOCAL #
2 COUNTY
ST. LOUIS
3. LOCATION OF NEGATIVES
LINDA STOCKMAN

4 PRESENT NAME(S)

5 OTHER NAME(S)

6 SPECIFIC LOCATION
227 E. WOODBINE

7 CITY OR TOWN
K I R K W O O D, M O

8 SITE PLAN WITH NORTH ARROW

S E E M A P

9 COORDINATES
LOT
LANG

10 SITE X STRUCTURE
BUILDING OBJECT

11 ON NAT'L REG? (YES/NO) N

12 IS IT ELIBIBLE? (YES/NO)

13 PART OF HIST DIST (YES/NO) N

14 DIST POTENT (YES/NO)

15 NAME OF ESTABLISHED DISTRICT

16 THEMATIC CATEGORY

17 DATE(S) OR PERIOD
CA 1920

18 STYLE OR DESIGN ECLECTIC
BUNGALOW

19 ARCHITECT OR ENGINEER

20 CONTRACTOR OR BUILDER

21 ORIGINAL USE, IF APPARENT
SINGLE FAMILY RESIDENCE

22 PRESENT USE
SINGLE FAMILY RESIDENCE

23 OWNERSHIP PUBLIC
PRIVATE X

24 OWNER'S NAME & ADDRESS (IF KNOWN)

25 OPEN TO PUBLIC (YES/NO) N

26 LOCAL CONTACT PERSON OR ORGANIZATION

27 OTHER SURVEYS IN WHICH INCLUDED

28 NO OF STORIES 01.5

29 BASEMENT (Y/N) Y
FULL (Y/N) Y

30 FOUNDATION MATERIAL
COVERED CONCRETE

31 WALL CONSTRUCTION
FRAME

32 ROOF TYPE & MATERIAL
SIDE GABLE
ASPHALT SHINGLES

33 NO. OF BAYS
FRONT 3 SIDE 2

34 WALL TREATMENT
WOOD SIDING

35 PLAN SHAPE
IRREGULAR

36 CHANGES (EXPLAIN IN #42) ADDITION
ALTERED
MOVED

37 CONDITION
INTERIOR
EXTERIOR GOOD

38 PRESERVATION UNDERWAY? (Y/N) N

39 ENDANGERED (YES/NO) N
BY WHAT ?

40 VISIBLE FROM PUBLIC ROAD ? (YES/NO) Y

41 DISTANCE FROM AND FRONTAGE ON ROAD

P H O T O

42 FURTHER DESCRIPTION OF IMPORTANT FEATURES
S E E C O N T I N U A T I O N S H E E T

43 HISTORY AND SIGNIFICANCE
S E E C O N T I N U A T I O N S H E E T

44 DESCRIPTION OF ENVIRONMENT AND OUTBUILDINGS
S E E C O N T I N U A T I O N S H E E T

45 SOURCES OF INFORMATION
S E E C O N T I N U A T I O N S H E E T

46 PREPARED BY
LINDA STOCKMAN

47 ORGANIZATION
KIRKWOOD LANDM COMM.

48 DATE
05/88

49 REVISION DATE(S)

721

227 E. Woodbine

This building is primarily read as a one-and-a-half story rectangular block with side gables. The roof-line features close rake and eaves. The primary elevation features a large shed dormer and a large entry porch. The entry porch has a shed roof supported by decorative wrought iron posts. The primary entry is slightly off-center. It contains a single-leaf flush wood door with a small diamond light in the upper half. It is covered by aluminum storm door. The windows on the first level are double-hung wood sash with three over one light configurations. They have wide surrounds with narrow wood lug sills. The attic level windows are double-hung wood sash with one over one light configurations. There is a partially enclosed entry porch projecting from the rear elevation of this building. The wall surface beneath the water table level has been covered with a permastone material.

Office of Historic Preservation
P. O. Box 176
Jefferson City, Missouri 65102
CERTIFIED LOCAL GOVERNMENT PROGRAM
HISTORIC INVENTORY - PHASE 3

KIRKWOOD, MISSOURI

Continuation Sheet 227 E. Woodbine

43. History and Significance

1. Permit log notation, #298, 7/18/23--add to residence--owner, Ed Martin.

2. Permit #4909, 6/26/58--add frame porch to existing residence.

44. Description of Environment and Outbuildings.

This is a moderate size lot with several large and/or old trees.

OFFICE OF HISTORIC PRESERVATION, P.O. BOX 176, JEFFERSON CITY, MISSOURI 65101

H I S T O R I C I N V E N T O R Y

SLA5018-712

1 NO 1722 LOCAL #
2 COUNTY
ST. LOUIS
3. LOCATION OF NEGATIVES
LINDA STOCKMAN

4 PRESENT NAME(S)

5 OTHER NAME(S)

6 SPECIFIC LOCATION
233 E. WOODBINE

7 CITY OR TOWN
K I R K W O O D, M O

8 SITE PLAN WITH NORTH ARROW

S E E M A P

9 COORDINATES
LOT
LANG

10 SITE X STRUCTURE
BUILDING OBJECT

11 ON NAT'L REG? (YES/NO) N

12 IS IT ELIBIBLE? (YES/NO)

13 PART OF HIST DIST (YES/NO) N

14 DIST POTENT (YES/NO)

15 NAME OF ESTABLISHED DISTRICT

16 THEMATIC CATEGORY

17 DATE(S) OR PERIOD
CA 1965

18 STYLE OR DESIGN MODERN
RANCH

19 ARCHITECT OR ENGINEER

20 CONTRACTOR OR BUILDER
R. & B. CONSTRUCTION CO.

21 ORIGINAL USE, IF APPARENT
SINGLE FAMILY RESIDENCE

22 PRESENT USE
SINGLE FAMILY RESIDENCE

23 OWNERSHIP PUBLIC
PRIVATE X

24 OWNER'S NAME & ADDRESS (IF KNOWN)

25 OPEN TO PUBLIC (YES/NO) N

26 LOCAL CONTACT PERSON OR ORGANIZATION

27 OTHER SURVEYS IN WHICH INCLUDED

28 NO OF STORIES 01.0

29 BASEMENT (Y/N) Y
FULL (Y/N) Y

30 FOUNDATION MATERIAL
CONCRETE

31 WALL CONSTRUCTION
FRAME

32 ROOF TYPE & MATERIAL
SIDE GABLE
ASPHALT SHINGLES

33 NO. OF BAYS
FRONT 5 SIDE 2

34 WALL TREATMENT
BOARD AND BATTEN

35 PLAN SHAPE
RECTANGLE

36 CHANGES (EXPLAIN IN #42) ADDITION
ALTERED
MOVED

37 CONDITION
INTERIOR
EXTERIOR GOOD

38 PRESERVATION UNDERWAY? (Y/N) N

39 ENDANGERED (YES/NO) N
BY WHAT ?

40 VISIBLE FROM PUBLIC ROAD ? (YES/NO) Y

41 DISTANCE FROM AND FRONTAGE ON ROAD

P H O T O

42 FURTHER DESCRIPTION OF IMPORTANT FEATURES
S E E C O N T I N U A T I O N S H E E T

43 HISTORY AND SIGNIFICANCE
S E E C O N T I N U A T I O N S H E E T

44 DESCRIPTION OF ENVIRONMENT AND OUTBUILDINGS
S E E C O N T I N U A T I O N S H E E T

45 SOURCES OF INFORMATION
S E E C O N T I N U A T I O N S H E E T

46 PREPARED BY
LINDA STOCKMAN

47 ORGANIZATION
KIRKWOOD LANDM COMM.

48 DATE
05/88

49 REVISION DATE(S)

722

233 E. Woodbine

This building is primarily read as a one story rectangular block with side gables. The roof-line features overhanging eaves. There is a secondary gable on the primary elevation which intersects the main house roof. This gable features regularly spaced wood brackets. The primary entrance contains a single-leaf flush wood door covered by aluminum storm door. The building features metal windows both horizontal sliding units and a fixed picture window. There is a one-car garage entry on the primary elevation. The building features several types of wall cladding; stained board and batten, permastone and aluminum siding.

Office of Historic Preservation
P. O. Box 176
Jefferson City, Missouri 65102
CERTIFIED LOCAL GOVERNMENT PROGRAM
HISTORIC INVENTORY - PHASE 3

KIRKWOOD, MISSOURI

Continuation Sheet 233 E. Woodbine

43. History and Significance

Permit #6789, 10/15/63--one (1) story, five (5) room brick veneer and frame dwelling with attached garage--owner, St. Louis Reality Co.; builder, R & B Construction Co.

44. Description of Environment and Outbuildings.

This is a large deep lot with several large and/or old trees.

OFFICE OF HISTORIC PRESERVATION, P.O. BOX 176, JEFFERSON CITY, MISSOURI 65101
H I S T O R I C I N V E N T O R Y

SLA5018-713

1 NO 1342 LOCAL #
2 COUNTY
ST. LOUIS
3.LOCATION OF NEGATIVES
LINDA STOCKMAN

4 PRESENT NAME(S)

5 OTHER NAME(S)

6 SPECIFIC LOCATION
117 W. WOODBINE
117 W. WOODBINE

7 CITY OR TOWN
K I R K W O O D, M O

8 SITE PLAN WITH NORTH ARROW

S E E M A P

9 COORDINATES
LOT
LANG

10 SITE STRUCTURE
BUILDING X OBJECT

11 ON NAT'L REG? (YES/NO) N

12 IS IT ELIGIBLE? (YES/NO)

13 PART OF HIST DIST (YES/NO) N

14 DIST POTENT (YES/NO)

15 NAME OF ESTABLISHED DISTRICT

16 THEMATIC CATEGORY

17 DATE(S) OR PERIOD
CA 1920

18 STYLE OR DESIGN ECLECTIC
BUNGALOW

19 ARCHITECT OR ENGINEER

20 CONTRACTOR OR BUILDER

21 ORIGINAL USE, IF APPARENT
SINGLE FAMILY RESIDENCE

22 PRESENT USE
SINGLE FAMILY RESIDENCE

23 OWNERSHIP PUBLIC
PRIVATE X

24 OWNER'S NAME & ADDRESS (IF KNOWN)

25 OPEN TO PUBLIC (YES/NO) N

26 LOCAL CONTACT PERSON OR ORGANIZATION

27 OTHER SURVEYS IN WHICH INCLUDED

28 NO OF STORIES 01.5

29 BASEMENT (Y/N) Y
FULL (Y/N) Y

30 FOUNDATION MATERIAL
CONCRETE

31 WALL CONSTRUCTION
FRAME

32 ROOF TYPE & MATERIAL
SIDE GABLE
ASPHALT SHINGLES

33 NO. OF BAYS
FRONT 3 SIDE 3

34 WALL TREATMENT
STUCCO

35 PLAN SHAPE
IRREGULAR

36 CHANGES ADDITION
(EXPLAIN ALTERED
IN #42) MOVED

37 CONDITION
INTERIOR
EXTERIOR GOOD

38 PRESERVATION UNDERWAY? (Y/N) N

39 ENDANGERED (YES/NO) N
BY WHAT ?

40 VISIBLE FROM PUBLIC ROAD ?
(YES/NO) Y

41 DISTANCE FROM AND FRONTAGE ON ROAD

42 FURTHER DESCRIPTION OF IMPORTANT FEATURES
S E E C O N T I N U A T I O N S H E E T

43 HISTORY AND SIGNIFICANCE
S E E C O N T I N U A T I O N S H E E T

44 DESCRIPTION OF ENVIRONMENT AND OUTBUILDINGS
S E E C O N T I N U A T I O N S H E E T

45 SOURCES OF INFORMATION
S E E C O N T I N U A T I O N S H E E T

P H O T O

46 PREPARED BY
LINDA STOCKMAN

47 ORGANIZATION
KIRKWOOD LANDM COMM.

48 DATE
5/88

49 REVISION DATE(S)

342

117 West Woodbine

This building is primarily read as a one and a half story story rectangular block with a small projecting enclosed room on the rear of the building. As is typical of bungalows in the Kirkwood area, this building features a sweeping side gabled roof with greatly overhanging eaves, a full width facade porch and a shed facade dormer. The primary entry is central, it contains a single-leaf wood door with a large single pane of glass. It is covered by an aluminum storm door. The facade porch is screened-in with a enclosed sun room on the west end of that porch. The windows are double-hung sash with three over one and six over one light configurations. They feature narrow wood surrounds and narrow wood lug sills.

Office of Historic Preservation
P. O. Box 176
Jefferson City, Missouri 65102
CERTIFIED LOCAL GOVERNMENT PROGRAM
HISTORIC INVENTORY - PHASE 3

KIRKWOOD, MISSOURI

Continuation Sheet 117 W. Woodbine

43. History and Significance

44. Description of Environment and Outbuildings.

This is a moderate size open lot.

OFFICE OF HISTORIC PRESERVATION, P.O. BOX 176, JEFFERSON CITY, MISSOURI 65101

H I S T O R I C I N V E N T O R Y

SLA5018-714

1 NO 1343 LOCAL #
2 COUNTY
ST. LOUIS
3. LOCATION OF NEGATIVES
LINDA STOCKMAN

4 PRESENT NAME(S)

5 OTHER NAME(S)

6 SPECIFIC LOCATION
119 W. WOODBINE
119 W. WOODBINE

7 CITY OR TOWN
K I R K W O O D, M O

8 SITE PLAN WITH NORTH ARROW
S E E M A P

9 COORDINATES
LOT
LANG

10 SITE STRUCTURE
BUILDING X OBJECT

11 ON NAT'L REG? (YES/NO) N

12 IS IT ELIGIBLE? (YES/NO)

13 PART OF HIST DIST (YES/NO) N

14 DIST POTENT (YES/NO)

15 NAME OF ESTABLISHED DISTRICT

1c THEMATIC CATEGORY

17 DATE(S) OR PERIOD
CA 1920

18 STYLE OR DESIGN ECLECTIC
BUNGALOW

19 ARCHITECT OR ENGINEER

2C CONTRACTOR OR BUILDER

21 ORIGINAL USE, IF APPARENT
SINGLE FAMILY RESIDENCE

22 PRESENT USE
SINGLE FAMILY RESIDENCE

23 OWNERSHIP PUBLIC
PRIVATE X

24 OWNER'S NAME & ADDRESS (IF KNOWN)

25 OPEN TO PUBLIC (YES/NO) N

26 LOCAL CONTACT PERSON OR ORGANIZATION

27 OTHER SURVEYS IN WHICH INCLUDED

28 NO OF STORIES 01.5

29 BASEMENT (Y/N) Y
FULL (Y/N) Y

30 FOUNDATION MATERIAL
CONCRETE

31 WALL CONSTRUCTION
FRAME

32 ROOF TYPE & MATERIAL
SIDE GABLE
ASPHALT SHINGLES

33 NO. OF BAYS
FRONT 3 SIDE 4

34 WALL TREATMENT
FARGE ASPHALT SHINGLES

35 PLAN SHAPE
SQUARE

36 CHANGES (EXPLAIN IN #42) ADDITION
ALTERED
MOVED

37 CONDITION
INTERIOR
EXTERIOR GOOD

38 PRESERVATION UNDERWAY? (Y/N) N

39 ENDANGERED (YES/NO) N
BY WHAT ?

40 VISIBLE FROM PUBLIC ROAD ? (YES/NO) Y

41 DISTANCE FROM AND FRONTAGE ON ROAD

P H O T O

42 FURTHER DESCRIPTION OF IMPORTANT FEATURES
S E E C O N T I N U A T I O N S H E E T

43 HISTORY AND SIGNIFICANCE
S E E C O N T I N U A T I O N S H E E T

44 DESCRIPTION OF ENVIRONMENT AND OUTBUILDINGS
S E E C O N T I N U A T I O N S H E E T

45 SOURCES OF INFORMATION
S E E C O N T I N U A T I O N S H E E T

46 PREPARED BY
LINDA STOCKMAN

47 ORGANIZATION
KIRKWOOD LANDM COMM.

48 DATE
5/88

49 REVISION DATE(S)

343

119 West Woodbine

This building is primarily read as a one and a half story square block. As is typical of other bungalows in the area, the building features a sweeping side gable roof with widely overhanging eaves, a full width facade porch and a shed facade dormer. The facade porch has been windowed in. The primary entrance is central, it contains a single-leaf wood door. The home features double-hung wood sash windows as well as single-leaf wood casement windows. The double-hung sash windows feature four over one light configurations. The wood casement windows feature four vertical lights. The windows feature wide molded wood surrounds and wood lug sills.

Office of Historic Preservation
P. O. Box 176
Jefferson City, Missouri 65102
CERTIFIED LOCAL GOVERNMENT PROGRAM
HISTORIC INVENTORY - PHASE 3

KIRKWOOD, MISSOURI

Continuation Sheet 119 W. Woodbine

43. History and Significance

44. Description of Environment and Outbuildings.

This is a moderate size open lot.

1119

OFFICE OF HISTORIC PRESERVATION, P.O. BOX 176, JEFFERSON CITY, MISSOURI 65101

H I S T O R I C I N V E N T O R Y

1 NO 1344 LOCAL #

2 COUNTY
ST. LOUIS

3. LOCATION OF NEGATIVES
LINDA STOCKMAN

4 PRESENT NAME(S)

5 OTHER NAME(S)

6 SPECIFIC LOCATION
~~123,141 W. WOODBINE~~
123, 141 W. WOODBINE

7 CITY OR TOWN
K I R K W O O D, M O

8 SITE PLAN WITH NORTH ARROW
S E E M A P

9 COORDINATES
LOT
LANG

10 SITE / STRUCTURE
BUILDING X / OBJECT

11 ON NAT'L REG? (YES/NO) X

12 IS IT ELIBIBLE? (YES/NO)

13 PART OF HIST DIST (YES/NO) X

14 DIST PCTENT (YES/NO)

15 NAME OF ESTABLISHED DISTRICT

16 THEMATIC CATEGORY

17 DATE(S) OR PERIOD
CA 1978

18 STYLE OR DESIGN MODERN
SHED

19 ARCHITECT OR ENGINEER

20 CONTRACTOR OR BUILDER
CURSON CONSTRUCTION COMPANY

21 ORIGINAL USE, IF APPARENT
MULTI-FAMILY RESIDENCE

22 PRESENT USE
MUTLI-FAMILY RESIDENCE

23 OWNERSHIP PUBLIC
PRIVATE X

24 OWNER'S NAME & ADDRESS (IF KNOWN)

25 OPEN TO PUBLIC (YES/NO) X

26 LOCAL CONTACT PERSON OR ORGANIZATION

27 OTHER SURVEYS IN WHICH INCLUDED

28 NO OF STORIES 03.0

29 BASEMENT (Y/N) Y
FULL (Y/N) Y

30 FOUNDATION MATERIAL
CONCRETE

31 WALL CONSTRUCTION
FRAME

32 ROOF TYPE & MATERIAL
SIDE GABLE
ASPHALT SHINGLES

33 NO. OF BAYS
FRONT 0 SIDE 2

34 WALL TREATMENT
BRICK VENEER

35 PLAN SHAPE
IRREGULAR

36 CHANGES (EXPLAIN IN #42) ADDITION
ALTERED
MOVED

37 CONDITION
INTERIOR
EXTERIOR EXCELLENT

38 PRESERVATION UNDERWAY? (Y/N) N

39 ENDANGERED (YES/NO) N
BY WHAT ?

40 VISIBLE FROM PUBLIC ROAD ? (YES/NO) Y

41 DISTANCE FROM AND FRONTAGE ON ROAD

P H O T O

42 FURTHER DESCRIPTION OF IMPORTANT FEATURES
S E E C O N T I N U A T I O N S H E E T

43 HISTORY AND SIGNIFICANCE
S E E C O N T I N U A T I O N S H E E T

44 DESCRIPTION OF ENVIRONMENT AND OUTBUILDINGS
S E E C O N T I N U A T I O N S H E E T

45 SOURCES OF INFORMATION
S E E C O N T I N U A T I O N S H E E T

46 PREPARED BY
LINDA STOCKMAN

47 ORGANIZATION
KIRKWOOD LANDM COMM.

48 DATE
5/88

49 REVISION DATE(S)

Office of Historic Preservation
P.O. Box 176
Jefferson City, MO 65102
CERTIFIED LOCAL GOVERNMENT PROGRAM
HISTORIC INVENTORY - Phase 3

Kirkwood, Missouri

Continuation Sheet

42.

344

144, 123 West Woodbine

This is an apartment complex. The buildings of this complex are identical. Essentially, the building type consists of two three story rectangular blocks with a central connecting open-frame wood staircase. Each of the blocks have low side gables with close rake and moderate overhanging eaves. The primary elevations feature balconies with slat balustrades and double horizontal sliding patio doors. The primary elevations also feature projecting windows on all three levels, forming vertical bays. The projecting window bays and the balcony areas are distinguished by wood wall claddings.

Office of Historic Preservation
P. O. Box 176
Jefferson City, Missouri 65102
CERTIFIED LOCAL GOVERNMENT PROGRAM
HISTORIC INVENTORY - PHASE 3

KIRKWOOD, MISSOURI

Continuation Sheet 123, 141 W. Woodbine

43. History and Significance

Permit, 24M410441, 4/26/78--ten (10) unit apartments--owner--Curson Construction Co.

44. Description of Environment and Outbuildings.

This is an apartment complex with two (2) identical buildings.

OFFICE OF HISTORIC PRESERVATION, P.O. BOX 176, JEFFERSON CITY, MISSOURI 65101

HISTORIC INVENTORY

1 NO 1345 LOCAL #

2 COUNTY
ST. LOUIS

3. LOCATION OF NEGATIVES
LINDA STOCKMAN

4 PRESENT NAME(S)

5 OTHER NAME(S)

6 SPECIFIC LOCATION
217 W. WOODBINE
217 W. WOODBINE

7 CITY OR TOWN
KIRKWOOD, MO

8 SITE PLAN WITH NORTH ARROW
SEE MAP

9 COORDINATES
LOT
LANG

10 SITE BUILDING X STRUCTURE OBJECT

11 ON NAT'L REG? (YES/NO) X

12 IS IT ELIBIBLE? (YES/NO)

13 PART OF HIST DIST (YES/NO) X

14 DIST POTENT (YES/NO)

15 NAME OF ESTABLISHED DISTRICT

16 THEMATIC CATEGORY

17 DATE(S) OR PERIOD
CA 1950

18 STYLE OR DESIGN MODERN
RANCH

19 ARCHITECT OR ENGINEER
CARL ETZ

20 CONTRACTOR OR BUILDER
D.P. DEXTER

21 ORIGINAL USE, IF APPARENT
SINGLE FAMILY RESIDENCE

22 PRESENT USE
SINGLE FAMILY RESIDENCE

23 OWNERSHIP PUBLIC
PRIVATE X

24 OWNER'S NAME & ADDRESS (IF KNOWN)

25 OPEN TO PUBLIC (YES/NO) X

26 LOCAL CONTACT PERSON OR ORGANIZATION

27 OTHER SURVEYS IN WHICH INCLUDED

28 NO OF STORIES 01.0

29 BASEMENT (Y/N) Y
FULL (Y/N) Y

30 FOUNDATION MATERIAL
CONCRETE

31 WALL CONSTRUCTION
FRAME

32 ROOF TYPE & MATERIAL
SIDE GABLE
ASPHALT SHINGLES

33 NO. OF BAYS
FRONT 3 SIDE 2

34 WALL TREATMENT
BRICK VENEER

35 PLAN SHAPE
IRREGULAR

36 CHANGES (EXPLAIN IN #42) ADDITION
ALTERED
MOVED

37 CONDITION
INTERIOR
EXTERIOR GOOD

38 PRESERVATION UNDERWAY? (Y/N) N

39 ENDANGERED (YES/NO) N
BY WHAT ?

40 VISIBLE FROM PUBLIC ROAD ? (YES/NO) Y

41 DISTANCE FROM AND FRONTAGE ON ROAD

42 FURTHER DESCRIPTION OF IMPORTANT FEATURES
SEE CONTINUATION SHEET

43 HISTORY AND SIGNIFICANCE
SEE CONTINUATION SHEET

44 DESCRIPTION OF ENVIRONMENT AND OUTBUILDINGS
SEE CONTINUATION SHEET

45 SOURCES OF INFORMATION
SEE CONTINUATION SHEET

PHOTO

46 PREPARED BY
LINDA STOCKMAN

47 ORGANIZATION
KIRKWOOD LANDM COMM.

48 DATE
5/88

49 REVISION DATE(S)

345

217 West Woodbine

This building is primarily read as a one story rectangular block with side gables, an enclosed breezeway and an attached one car garage with a front-facing gable. The roof-line features close rake with moderately projecting eaves. The primary entrance is central on the main house. It contains a single-leaf wood door with molded trim. It is covered by an aluminum storm door. The door is set off by brick quoins. The majority of the windows are double-hung sash with two horizontal lights over two horizontal lights. They feature brick soldier course sills. The home also features a large fixed picture window on the primary elevation.

Office of Historic Preservation
P. O. Box 176
Jefferson City, Missouri 65102
CERTIFIED LOCAL GOVERNMENT PROGRAM
HISTORIC INVENTORY - PHASE 3

KIRKWOOD, MISSOURI

Continuation Sheet 217 W. Woodbine

43. History and Significance

Permit, 00322, 2/20/50--one (1) stroy, five (5) room brick bungalow--owner, R.R. Simpson; builder, D.P.Dexter; architect, Carl Etz.

44. Description of Environment and Outbuildings.
This is a moderately large corner lot with a few large and/or old trees.

OFFICE OF HISTORIC PRESERVATION, P.O. BOX 176, JEFFERSON CITY, MISSOURI 65101

H I S T O R I C I N V E N T O R Y

1 NO 1346 LOCAL #
2 COUNTY
ST. LOUIS
3. LOCATION OF NEGATIVES
LINDA STOCKMAN

4 PRESENT NAME(S)

5 OTHER NAME(S)

6 SPECIFIC LOCATION
231 W. WOODBINE
231 W. WOODBINE

7 CITY OR TOWN
K I R K W O O D, M O

8 SITE PLAN WITH NORTH ARROW

S E E M A P

9 COORDINATES
LOT
LANG

10 SITE X STRUCTURE
BUILDING OBJECT

11 ON NAT'L REG? (YES/NO) N

12 IS IT ELIBIBLE? (YES/NO)

13 PART OF HIST DIST (YES/NO) N

14 DIST PCTENT (YES/NO)

15 NAME OF ESTABLISHED DISTRICT

16 THEMATIC CATEGORY

17 DATE(S) OR PERIOD
CA 1950

18 STYLE OR DESIGN MODERN
MINIMAL TRADITIONAL

19 ARCHITECT OR ENGINEER
J.B. CRUMLEY

20 CONTRACTOR OR BUILDER
J.B. CRUMLEY

21 ORIGINAL USE, IF APPARENT
SINGLE FAMILY RESIDENCE

22 PRESENT USE
SINGLE FAMILY RESIDENCE

23 OWNERSHIP PUBLIC
PRIVATE X

24 OWNER'S NAME & ADDRESS (IF KNOWN)

25 OPEN TO PUBLIC (YES/NO) N

26 LOCAL CONTACT PERSON OR ORGANIZATION

27 OTHER SURVEYS IN WHICH INCLUDED

28 NO OF STORIES 01.5

29 BASEMENT (Y/N) Y
FULL (Y/N) Y

30 FOUNDATION MATERIAL
CONCRETE

31 WALL CONSTRUCTION
FRAME

32 ROOF TYPE & MATERIAL
SIDE GABLE
ASPHALT SHINGLES

33 NO. OF BAYS
FRONT 3 SIDE 2

34 WALL TREATMENT
MULTI-COLOR BRICK VENEER

35 PLAN SHAPE
IRREGULAR

36 CHANGES (EXPLAIN IN #42) ADDITION
ALTERED
MOVED

37 CONDITION
INTERIOR
EXTERIOR GOOD

38 PRESERVATION UNDERWAY? (Y/N) N

39 ENDANGERED (YES/NO) N
BY WHAT ?

40 VISIBLE FROM PUBLIC ROAD ? (YES/NO) Y

41 DISTANCE FROM AND FRONTAGE ON ROAD

P H O T O

42 FURTHER DESCRIPTION OF IMPORTANT FEATURES
S E E C O N T I N U A T I O N S H E E T

43 HISTORY AND SIGNIFICANCE
S E E C O N T I N U A T I O N S H E E T

44 DESCRIPTION OF ENVIRONMENT AND OUTBUILDINGS
S E E C O N T I N U A T I O N S H E E T

45 SOURCES OF INFORMATION
S E E C O N T I N U A T I O N S H E E T

46 PREPARED BY
LINDA STOCKMAN

47 ORGANIZATION
KIRKWOOD LANDM COMM.

48 DATE
5/88

49 REVISION DATE(S)

346

231 West Woodbine

This building is primarily read as a one and a half story rectangular block with side gables, an enclosed breezeway, and an attached one car garage with a front-facing gable. The roof-line features closed rake and eaves with a plain frieze, as well as a large shed dormer on the facade. The primary entrance is central on the main house block. It contains a single-leaf wood panel door with fanlight at the top. It is covered by a wood storm door, flanked by fluted wood pilasters and topped by a wood entablature. The windows are double-hung sash with six over six or eight over eight light configurations. They feature wide wood surrounds with brick soldier-course sills on the brick clad wall surfaces and narrow wood lug sills on the wood clad surfaces. The windows on the primary elevation also feature decorative wood shutters.

Office of Historic Preservation
P. O. Box 176
Jefferson City, Missouri 65102
CERTIFIED LOCAL GOVERNMENT PROGRAM
HISTORIC INVENTORY - PHASE 3

KIRKWOOD, MISSOURI

Continuation Sheet 231 W. Woodbine

43. History and Significance

Permit, 00309, 1/25/50--one (1) story, four (4) rooms brick dwelling with attached garage--owner, Howard Frink; builder and architect J. R. Crumley.

44. Description of Environment and Outbuildings.

This is a moderate size open corner lot with a number of large and/or old trees.'

OFFICE OF HISTORIC PRESERVATION, P.O. BOX 176, JEFFERSON CITY, MISSOURI 65101

H I S T O R I C I N V E N T O R Y

SLA5017-7.7

1 NC 1347 LOCAL #
2 COUNTY
ST. LOUIS
3. LOCATION OF NEGATIVES
LINDA STOCKMAN

4 PRESENT NAME(S)

5 OTHER NAME(S)

6 SPECIFIC LOCATION
239 W. WOODBINE
239 W. WOODBINE

7 CITY OR TOWN
K I R K W O O D, M O

8 SITE PLAN WITH NORTH ARROW
S E E M A P

9 COORDINATES
LOT
LANG

10 SITE X STRUCTURE
BUILDING OBJECT

11 ON NAT'L REG? (YES/NO) N

12 IS IT ELIBIBLE? (YES/NO)

13 PART OF HIST DIST (YES/NO) N

14 DIST POTENT (YES/NO)

15 NAME OF ESTABLISHED DISTRICT

16 THEMATIC CATEGORY

17 DATE(S) OR PERIOD
CA 1939

18 STYLE OR DESIGN MODERN
MINIMAL TRADITION

19 ARCHITECT OR ENGINEER

20 CONTRACTOR OR BUILDER

21 ORIGINAL USE, IF APPARENT
SINGLE FAMILY RESIDENCE

22 PRESENT USE
SINGLE FAMILY RESIDENCE

23 OWNERSHIP PUBLIC
PRIVATE X

24 OWNER'S NAME & ADDRESS (IF KNOWN)

25 OPEN TO PUBLIC (YES/NO) N

26 LOCAL CONTACT PERSON OR ORGANIZATION

27 OTHER SURVEYS IN WHICH INCLUDED

28 NO OF STORIES 01.5

29 BASEMENT (Y/N) Y
FULL (Y/N) Y

30 FOUNDATION MATERIAL
CONCRETE

31 WALL CONSTRUCTION
MASONRY

32 ROOF TYPE & MATERIAL
SIDE GABLE
ASPHALT SHINGLES

33 NO. OF BAYS
FRONT 3 SIDE 3

34 WALL TREATMENT
MULTI-COLOR BRICK

35 PLAN SHAPE
IRREGULAR

36 CHANGES (EXPLAIN IN #42) ADDITION
ALTERED
MOVED

37 CONDITION
INTERIOR
EXTERIOR GOOD

38 PRESERVATION UNDERWAY? (Y/N) N

39 ENDANGERED (YES/NO) N
BY WHAT ?

40 VISIBLE FROM PUBLIC ROAD ? (YES/NO) Y

41 DISTANCE FROM AND FRONTAGE ON ROAD

42 FURTHER DESCRIPTION OF IMPORTANT FEATURES
S E E C O N T I N U A T I O N S H E E T

43 HISTORY AND SIGNIFICANCE
S E E C O N T I N U A T I O N S H E E T

44 DESCRIPTION OF ENVIRONMENT AND OUTBUILDINGS
S E E C O N T I N U A T I O N S H E E T

45 SOURCES OF INFORMATION
S E E C O N T I N U A T I O N S H E E T

P H O T O

46 PREPARED BY
LINDA STOCKMAN

47 ORGANIZATION
KIRKWOOD LANDM COMM.

48 DATE
05/88

49 REVISION DATE(S)

347

239 West Woodbine

This building is primarily read as a one and a half story rectangular block of the Cape Cod plan with side gables. There is an attached one car garage projecting from the west elevation which is visible form the street. Its roof-line is stepped down from that of the main house block. The roof-line of the main house block as well as that of the garage, features close rake and eaves. There are twin gabled dormers on the facade. The primary entrance is central. It contains a single-leaf six-panel colonial style wood door flanked by smooth pilasters. There is an aluminum awning in place over the entrance. The windows are double-hung wood sash with one over one light configurations. They feature feature brick soldier-course sills. Several of the windows have aluminum awnings.

Office of Historic Preservation
P. O. Box 176
Jefferson City, Missouri 65102
CERTIFIED LOCAL GOVERNMENT PROGRAM
HISTORIC INVENTORY - PHASE 3

KIRKWOOD, MISSOURI

Continuation Sheet 239 W. Woodbine

43. History and Significance

1. Permit, 4377, 5/19/39--1½ story, five (5) room brick residence with attached garage--owner, Victor R. Appel.

2. Permit, 08675, 12/29/67--repair fire damage.

3. Permit, 07770, 8/17/67--8' X 8' storage building.

44. Description of Environment and Outbuildings.

This is a moderately large lot with a few large and/or old trees. The back yard is enclosed by a chain-link fence.

OFFICE OF HISTORIC PRESERVATION, P.O. BOX 176, JEFFERSON CITY, MISSOURI 65101

H I S T O R I C I N V E N T O R Y

1 NC 1348 LOCAL #
2 COUNTY
ST. LOUIS
3. LOCATION OF NEGATIVES
LINDA STOCKMAN

4 PRESENT NAME(S)

5 OTHER NAME(S)

6 SPECIFIC LOCATION
243 W. WOODBINE
243 W. WOODBINE

7 CITY OR TOWN
K I R K W O O D, M O

8 SITE PLAN WITH NORTH ARROW
S E E M A P

9 COORDINATES
LOT
LANG

10 SITE X STRUCTURE BUILDING OBJECT

11 ON NAT'L REG? (YES/NO) N

12 IS IT ELIGIBLE? (YES/NO)

13 PART OF HIST DIST (YES/NO) N

14 DIST POTENT (YES/NO)

15 NAME OF ESTABLISHED DISTRICT

16 THEMATIC CATEGORY

17 DATE(S) OR PERIOD
CA 1940

18 STYLE OR DESIGN MODERN
MINIMAL TRADITION

19 ARCHITECT OR ENGINEER

20 CONTRACTOR OR BUILDER

21 ORIGINAL USE, IF APPARENT
SINGLE FAMILY RESIDENCE

22 PRESENT USE
SINGLE FAMILY RESIDENCE

23 OWNERSHIP PUBLIC
PRIVATE X

24 OWNER'S NAME & ADDRESS (IF KNOWN)

25 OPEN TO PUBLIC (YES/NO) N

26 LOCAL CONTACT PERSON OR ORGANIZATION

27 OTHER SURVEYS IN WHICH INCLUDED

28 NO OF STORIES 01.5

29 BASEMENT (Y/N) Y
FULL (Y/N) Y

30 FOUNDATION MATERIAL
CONCRETE

31 WALL CONSTRUCTION
MASONRY

32 ROOF TYPE & MATERIAL
SIDE GABLE
ASPHALT SHINGLES

33 NO. OF BAYS
FRONT 3 SIDE 2

34 WALL TREATMENT
MULTI-COLOR BRICK

35 PLAN SHAPE
IRREGULAR

36 CHANGES (EXPLAIN IN #42) ADDITION
ALTERED
MOVED

37 CONDITION
INTERIOR
EXTERIOR GOOD

38 PRESERVATION UNDERWAY? (Y/N) N

39 ENDANGERED (YES/NO) N
BY WHAT ?

40 VISIBLE FROM PUBLIC ROAD ?
(YES/NO) Y

41 DISTANCE FROM AND FRONTAGE ON ROAD

P H O T O

42 FURTHER DESCRIPTION OF IMPORTANT FEATURES
S E E C O N T I N U A T I O N S H E E T

43 HISTORY AND SIGNIFICANCE
S E E C O N T I N U A T I O N S H E E T

44 DESCRIPTION OF ENVIRONMENT AND OUTBUILDINGS
S E E C O N T I N U A T I O N S H E E T

45 SOURCES OF INFORMATION
S E E C O N T I N U A T I O N S H E E T

46 PREPARED BY
LINDA STOCKMAN

47 ORGANIZATION
KIRKWOOD LANDM COMM.

48 DATE
05/88

49 REVISION DATE(S)

348

243 West Woodbine

This building is primarily read as a one and a half story rectangular block with side gables. It is of the Cape Cod plan. There is a one story projecting screened-in porch on its west elevation. The colonial references on this building include its multi-pane glazing in both sash, its symmetrical facade presentation, it´s twin facade gabled dormers and its accentuated primary entrance. The roof-line features close rake and eaves. The primary entrance contains a single-leaf six-panel colonial style wood door which is flanked by pilasters. There is an aluminum awning in place above this entry. The windows are double-hung sash with six over six light configurations. They feature brick soldier-course sills and vertical point brick lintels. The windows on the first level of the primary elevation feature decorative wood shutters.

Office of Historic Preservation
P. O. Box 176
Jefferson City, Missouri 65102
CERTIFIED LOCAL GOVERNMENT PROGRAM
HISTORIC INVENTORY - PHASE 3

KIRKWOOD, MISSOURI

Continuation Sheet 243 W. Woodbine

43. History and Significance

No original permit (?).

44. Description of Environment and Outbuildings.

This is a moderately large open corner lot with several large and/or old trees.

OFFICE OF HISTORIC PRESERVATION, P.O. BOX 176, JEFFERSON CITY, MISSOURI 65101

H I S T O R I C I N V E N T O R Y

1 NO 1349 LOCAL #
2 COUNTY
ST. LOUIS
3.LOCATION OF NEGATIVES
LINDA STOCKMAN

4 PRESENT NAME(S)

5 OTHER NAME(S)

6 SPECIFIC LOCATION
303 W. WOODBINE
303 W. WOODBINE

7 CITY OR TOWN
K I R K W O O D, M O

8 SITE PLAN WITH NORTH ARROW
S E E M A P

9 COORDINATES
LOT
LANG

10 SITE STRUCTURE
BUILDING X OBJECT

11 ON NAT'L REG? (YES/NO) N

12 IS IT ELIGIBLE? (YES/NO)

13 PART OF HIST DIST (YES/NO) N

14 DIST POTENT (YES/NO)

15 NAME OF ESTABLISHED DISTRICT

16 THEMATIC CATEGORY

17 DATE(S) OR PERIOD
CA 1946

18 STYLE OR DESIGN MODERN
RANCH

19 ARCHITECT OR ENGINEER
J.L. CRUMLEY

20 CONTRACTOR OR BUILDER
J.L. CRUMLEY

21 ORIGINAL USE, IF APPARENT
SINGLE FAMILY RESIDENCE

22 PRESENT USE
SINGLE FAMILY RESIDENCE

23 OWNERSHIP PUBLIC
PRIVATE X

24 OWNER'S NAME & ADDRESS (IF KNOWN)

25 OPEN TO PUBLIC (YES/NO) N

26 LOCAL CONTACT PERSON OR ORGANIZATION

27 OTHER SURVEYS IN WHICH INCLUDED

28 NO OF STORIES 01.0

29 BASEMENT (Y/N) Y
FULL (Y/N) Y

30 FOUNDATION MATERIAL
CONCRETE

31 WALL CONSTRUCTION
FRAME

32 ROOF TYPE & MATERIAL
LOW SIDE GABLE
ASPHALT SHINGLES

33 NO. OF BAYS
FRONT 4 SIDE 3

34 WALL TREATMENT
PERMA-STONE

35 PLAN SHAPE
RECTANGLE

36 CHANGES (EXPLAIN IN #42) ADDITION
ALTERED
MOVED

37 CONDITION
INTERIOR
EXTERIOR GOOD

38 PRESERVATION UNDERWAY? (Y/N) N

39 ENDANGERED (YES/NO) N
BY WHAT ?

40 VISIBLE FROM PUBLIC ROAD ? (YES/NO) Y

41 DISTANCE FROM AND FRONTAGE ON ROAD

P H O T O

42 FURTHER DESCRIPTION OF IMPORTANT FEATURES
S E E C O N T I N U A T I O N S H E E T

43 HISTORY AND SIGNIFICANCE
S E E C O N T I N U A T I O N S H E E T

44 DESCRIPTION OF ENVIRONMENT AND OUTBUILDINGS
S E E C O N T I N U A T I O N S H E E T

45 SOURCES OF INFORMATION
S E E C O N T I N U A T I O N S H E E T

46 PREPARED BY
LINDA STOCKMAN

47 ORGANIZATION
KIRKWOOD LANDM COMM.

48 DATE
05/88

49 REVISION DATE(S)

349

303 West Woodbine

This building is primarily read as a one story rectangular block with low side gables. The roof-line features moderate overhang. The primary elevation is dominated by a large exterior brick chimney. The primary entrance is off-center and it contains a single-leaf wood door with stained-glass windows. It is covered by an aluminum storm door. The primary elevation also features a two car garage entrance. The windows are double-hung sash with two horizontal lights over two horizontal lights. They feature brick soldier-course sills.

Office of Historic Preservation
P. O. Box 176
Jefferson City, Missouri 65102
CERTIFIED LOCAL GOVERNMENT PROGRAM
HISTORIC INVENTORY - PHASE 3

KIRKWOOD, MISSOURI

Continuation Sheet 303 W. Woodbine

43. History and Significance

Permit, 908, 4/5/46--five (5) room residence and garage--owner, builder & architect--J.L. Crumley.

44. Description of Environment and Outbuildings.

This is a moderate size corner lot with several large and/or old trees. The back yard is enclosed by a 6' cedar privacy fence.

OFFICE OF HISTORIC PRESERVATION, P.O. BOX 176, JEFFERSON CITY, MISSOURI 65101

H I S T O R I C I N V E N T O R Y

SLA5012-7

1 NO 1350 LOCAL #
2 COUNTY
ST. LOUIS
3.LOCATION OF NEGATIVES
LINDA STOCKMAN

4 PRESENT NAME(S)

5 OTHER NAME(S)

6 SPECIFIC LOCATION
311 W. WOODBINE
311 W. WOODBINE

7 CITY OR TOWN
K I R K W O O D, M O

8 SITE PLAN WITH NORTH ARROW

S E E M A P

9 COORDINATES
LOT
LANG

10 SITE / STRUCTURE
BUILDING X / OBJECT

11 ON NAT'L REG? (YES/NO) N

12 IS IT ELIBIBLE? (YES/NO)

13 PART OF HIST DIST (YES/NO) N

14 DIST POTENT (YES/NO)

15 NAME OF ESTABLISHED DISTRICT

16 THEMATIC CATEGORY

17 DATE(S) OR PERIOD
CA 1890

18 STYLE OR DESIGN VICTORIAN
QUEEN ANNE

19 ARCHITECT OR ENGINEER

20 CONTRACTOR OR BUILDER

21 ORIGINAL USE, IF APPARENT
SINGLE FAMILY RESIDENCE

22 PRESENT USE
SINGLE FAMILY RESIDENCE

23 OWNERSHIP PUBLIC
PRIVATE X

24 OWNER'S NAME & ADDRESS (IF KNOWN)

25 OPEN TO PUBLIC (YES/NO) N

26 LOCAL CONTACT PERSON OR ORGANIZATION

27 OTHER SURVEYS IN WHICH INCLUDED

28 NO OF STORIES 02.5

29 BASEMENT (Y/N) Y
FULL (Y/N) Y

30 FOUNDATION MATERIAL
STONE

31 WALL CONSTRUCTION
FRAME

32 ROOF TYPE & MATERIAL
STEEP FRONT GABLE
ASPHALT SHINGLES

33 NO. OF BAYS
FRONT 2 SIDE 2

34 WALL TREATMENT
NARROW WOOD HORIZONTAL LAP
SIDING

35 PLAN SHAPE
IRREGULAR

36 CHANGES (EXPLAIN IN #42) ADDITION
ALTERED
MOVED

37 CONDITION
INTERIOR
EXTERIOR GOOD

38 PRESERVATION UNDERWAY? (Y/N) N

39 ENDANGERED (YES/NO) N
BY WHAT ?

40 VISIBLE FROM PUBLIC ROAD ? (YES/NO) Y

41 DISTANCE FROM AND FRONTAGE ON ROAD

P H O T O

42 FURTHER DESCRIPTION OF IMPORTANT FEATURES
S E E C O N T I N U A T I O N S H E E T

43 HISTORY AND SIGNIFICANCE
S E E C O N T I N U A T I O N S H E E T

44 DESCRIPTION OF ENVIRONMENT AND OUTBUILDINGS
S E E C O N T I N U A T I O N S H E E T

45 SOURCES OF INFORMATION
S E E C O N T I N U A T I O N S H E E T

46 PREPARED BY
LINDA STOCKMAN

47 ORGANIZATION
KIRKWOOD LANDM COMM.

48 DATE
05/88

49 REVISION DATE(S)

350

311 West Woodbine

This building is primarily read as a two and a half story rectangular block with a two and a half story projecting facade bay and a projecting one story three-sided bay on its west elevation. There is also a series of room additions projecting from the rear elevation. The primary elevation is dominated by a prominent front-facing gable with a secondary gable which tops the projecting facade bay. Both of these gables are pedimented and feature plain wood friezes and boxed cornices. The primary elevation also features a full-width porch. The roof is supported by plain wood posts. The porch features a plain wood balustrade, wood floor and wood stairs. Its roof-line is interrupted by a secondary gable. The primary entrance is center and contains a single-leaf wood door with a single pane of glass in the upper half of the door. It is topped by a transom. The windows on the first and second levels are double-hung sash with one over one light configurations. They feature wide wood surrounds and narrow wood lug sills. The attic level windows are single-leaf wood casement windows with two lights. The peaks of the gables of this home feature saw toothed shingles.

Office of Historic Preservation
P. O. Box 176
Jefferson City, Missouri 65102
CERTIFIED LOCAL GOVERNMENT PROGRAM
HISTORIC INVENTORY - PHASE 3

KIRKWOOD, MISSOURI

Continuation Sheet 311 W. Woodbine

43. History and Significance

*

44. Description of Environment and Outbuildings.

This is a large lot with several large and/or old trees. The bac-k yard is enclosed by a picket-style privacy fence.

OFFICE OF HISTORIC PRESERVATION, P.O. BOX 176, JEFFERSON CITY, MISSOURI 65101
H I S T O R I C I N V E N T O R Y

SLA5012-

1 NO 1351 LOCAL #
2 COUNTY
ST. LOUIS
3.LOCATION OF NEGATIVES
LINDA STOCKMAN

4 PRESENT NAME(S)

5 OTHER NAME(S)

6 SPECIFIC LOCATION
319 W. WOODBINE
319 W. WOODBINE

7 CITY OR TOWN
K I R K W O O D, M O

8 SITE PLAN WITH NORTH ARROW
S E E M A P

9 COORDINATES
LOT
LANG

10 SITE STRUCTURE
BUILDING X OBJECT

11 ON NAT'L REG? (YES/NO) N

12 IS IT ELIBIBLE? (YES/NO)

13 PART OF HIST DIST (YES/NO) N

14 DIST POTENT (YES/NO)

15 NAME OF ESTABLISHED DISTRICT

16 THEMATIC CATEGORY

17 DATE(S) OR PERIOD
CA 1890

18 STYLE OR DESIGN NATIONAL FOLK

19 ARCHITECT OR ENGINEER

20 CONTRACTOR OR BUILDER

21 ORIGINAL USE, IF APPARENT
SINGLE FAMILY RESIDENCE

22 PRESENT USE
SINGLE FAMILY RESIDENCE

23 OWNERSHIP PUBLIC
PRIVATE X

24 OWNER'S NAME & ADDRESS (IF KNOWN)

25 OPEN TO PUBLIC (YES/NO) N

26 LOCAL CONTACT PERSON OR ORGANIZATION

27 OTHER SURVEYS IN WHICH INCLUDED

28 NO OF STORIES 02.0

29 BASEMENT (Y/N) Y
FULL (Y/N) Y

30 FOUNDATION MATERIAL
STONE

31 WALL CONSTRUCTION
FRAME

32 ROOF TYPE & MATERIAL
SIDE GABLE WITH HIP
ASPHALT SHINGLES

33 NO. OF BAYS
FRONT 3 SIDE 1

34 WALL TREATMENT
ALUMINUM HORIZONTAL LAP SIDING

35 PLAN SHAPE
IRREGULAR

36 CHANGES ADDITION
(EXPLAIN ALTERED
IN #42) MOVED

37 CONDITION
INTERIOR
EXTERIOR GOOD

38 PRESERVATION UNDERWAY? (Y/N) N

39 ENDANGERED (YES/NO) N
BY WHAT ?

40 VISIBLE FROM PUBLIC ROAD ?
(YES/NO) Y

41 DISTANCE FROM AND FRONTAGE ON ROAD

42 FURTHER DESCRIPTION OF IMPORTANT FEATURES
S E E C O N T I N U A T I O N S H E E T

43 HISTORY AND SIGNIFICANCE
S E E C O N T I N U A T I O N S H E E T

44 DESCRIPTION OF ENVIRONMENT AND OUTBUILDINGS
S E E C O N T I N U A T I O N S H E E T

45 SOURCES OF INFORMATION
S E E C O N T I N U A T I O N S H E E T

P H O T O

46 PREPARED BY
LINDA STOCKMAN

47 ORGANIZATION
KIRKWOOD LANDM COMM.

48 DATE
05/88

49 REVISION DATE(S)

351

319 West Woodbine

This building is primarily read as a two story rectangular block of the I-house plan. The home features side gables with hips. A secondary gable interrupts the roof-line on the facade. The primary elevation features a projecting one story bay which contains the primary entrance. The entrance contains a single-leaf wood raised panel door with a single panel of glass in the upper half. It is covered by an aluminum storm door. There is an entry porch which features a pedimented gable roof, plain wood posts, plain wood balustrade, wood floor and stairs. The windows are double-hung sash with one over one light configurations. The roof-line features a projecting boxed cornice.

Office of Historic Preservation
P. O. Box 176
Jefferson City, Missouri 65102
CERTIFIED LOCAL GOVERNMENT PROGRAM
HISTORIC INVENTORY - PHASE 3

KIRKWOOD, MISSOURI

Continuation Sheet 319 W. Woodbine

43. History and Significance

Permit log notation, 8/26/31--rebuild garage--owner, Alice or John Coleman.

*

44. Description of Environment and Outbuildings.

This is a moderate size lot lined with trees.

OFFICE OF HISTORIC PRESERVATION, P.O. BOX 176, JEFFERSON CITY, MISSOURI 65101

H I S T O R I C I N V E N T O R Y

1 NO 1352 LOCAL #
2 COUNTY
ST. LOUIS
3.LOCATION OF NEGATIVES
LINDA STOCKMAN

4 PRESENT NAME(S)

5 OTHER NAME(S)

6 SPECIFIC LOCATION
321 W. WOODBINE
321 W. WOODBINE

7 CITY OR TOWN
K I R K W O O D, M O

8 SITE PLAN WITH NORTH ARROW

S E E M A P

9 COORDINATES
LOT
LANG

10 SITE STRUCTURE
BUILDING X OBJECT

11 ON NAT'L REG? (YES/NO) N

12 IS IT ELIBIBLE? (YES/NO)

13 PART OF HIST DIST (YES/NO) N

14 DIST POTENT (YES/NO)

15 NAME OF ESTABLISHED DISTRICT

16 THEMATIC CATEGORY

17 DATE(S) OR PERIOD
CA 1915

18 STYLE OR DESIGN VERNACULAR

19 ARCHITECT OR ENGINEER

20 CONTRACTOR OR BUILDER

21 ORIGINAL USE, IF APPARENT
SINGLE FAMILY RESIDENCE

22 PRESENT USE
SINGLE FAMILY RESIDENCE

23 OWNERSHIP PUBLIC
PRIVATE X

24 OWNER'S NAME & ADDRESS (IF KNOWN)

25 OPEN TO PUBLIC (YES/NO) N

26 LOCAL CONTACT PERSON OR ORGANIZATION

27 OTHER SURVEYS IN WHICH INCLUDED

28 NO OF STORIES 01.0

29 BASEMENT (Y/N) Y
FULL (Y/N) Y

30 FOUNDATION MATERIAL
NOT VISIBLE

31 WALL CONSTRUCTION
FRAME

32 ROOF TYPE & MATERIAL
HIP
ASPHALT SHINGLES

33 NO. OF BAYS
FRONT 3 SIDE 3

34 WALL TREATMENT
WIDE ALUMINUM SIDING

35 PLAN SHAPE
IRREGULAR

36 CHANGES (EXPLAIN IN #42) ADDITION
ALTERED
MOVED

37 CONDITION
INTERIOR
EXTERIOR GOOD

38 PRESERVATION UNDERWAY? (Y/N) N

39 ENDANGERED (YES/NO) N
BY WHAT ?

40 VISIBLE FROM PUBLIC ROAD ? (YES/NO) Y

41 DISTANCE FROM AND FRONTAGE ON ROAD

P H O T O

42 FURTHER DESCRIPTION OF IMPORTANT FEATURES
S E E C O N T I N U A T I O N S H E E T

43 HISTORY AND SIGNIFICANCE
S E E C O N T I N U A T I O N S H E E T

44 DESCRIPTION OF ENVIRONMENT AND OUTBUILDINGS
S E E C O N T I N U A T I O N S H E E T

45 SOURCES OF INFORMATION
S E E C O N T I N U A T I O N S H E E T

46 PREPARED BY
LINDA STOCKMAN

47 ORGANIZATION
KIRKWOOD LANDM COMM.

48 DATE
05/88

49 REVISION DATE(S)

352

321 West Woodbine

This building is primarily read as a one story rectangular block with a hip roof. The roof-line features a projecting boxed cornice. The primary elevation is dominated by a secondary gable which interrupts the main house roof. There is a half-width entry porch with a shed roof which is supported by decorative wrought iron posts. The primary entrance is slightly off-center. It contains a single-leaf wood door with a victorian style light system. The windows are double-hung sash with one over one light configurations. The surrounds and frames have been covered with aluminum siding material.

Office of Historic Preservation
P. O. Box 176
Jefferson City, Missouri 65102
CERTIFIED LOCAL GOVERNMENT PROGRAM
HISTORIC INVENTORY - PHASE 3

KIRKWOOD, MISSOURI

Continuation Sheet 321 W. Woodbine

43. History and Significance

1. Permit log notation, 309, 8/7/23--add to residence--owner Mrs. William Gross

2. Permit, 1066, 6/9/49--concrete block two (2) car garage.

3. Permit, 08739, 4/14/72--alter and repair front porch.

44. Description of Environment and Outbuildings.

This is a moderate size open lot with a few large and/or old trees. There is a detached two (2) car frame garage in the rear which maybe a converted barn.

321

OFFICE OF HISTORIC PRESERVATION, P.O. BOX 176, JEFFERSON CITY, MISSOURI 65101

H I S T O R I C I N V E N T O R Y

SL-850-12-7

1 NO 1353 LOCAL #

2 COUNTY
ST. LOUIS

3.LOCATION OF NEGATIVES
LINDA STOCKMAN

4 PRESENT NAME(S)

5 OTHER NAME(S)

6 SPECIFIC LOCATION
327 W. WOODBINE
327 W. WOOBINE

7 CITY OR TOWN
K I R K W O O D, M O

8 SITE PLAN WITH NORTH ARROW

S E E M A P

9 COORDINATES
LOT
LANG

10 SITE STRUCTURE
BUILDING X OBJECT

11 ON NAT'L REG? (YES/NO) N

12 IS IT ELIGIBLE? (YES/NO)

13 PART OF HIST DIST (YES/NO) N

14 DIST POTENT (YES/NO)

15 NAME OF ESTABLISHED DISTRICT

16 THEMATIC CATEGORY

17 DATE(S) OR PERIOD
CA 1890

18 STYLE OR DESIGN NATIONAL FOLK

19 ARCHITECT OR ENGINEER

20 CONTRACTOR OR BUILDER

21 ORIGINAL USE, IF APPARENT
SINGLE FAMILY RESIDENCE

22 PRESENT USE
SINGLE FAMILY RESIDENCE

23 OWNERSHIP PUBLIC
PRIVATE X

24 OWNER'S NAME & ADDRESS (IF KNOWN)

25 OPEN TO PUBLIC (YES/NO) N

26 LOCAL CONTACT PERSON OR ORGANIZATION

27 OTHER SURVEYS IN WHICH INCLUDED

28 NO OF STORIES 02.0

29 BASEMENT (Y/N) Y
FULL (Y/N) Y

30 FOUNDATION MATERIAL
STONE

31 WALL CONSTRUCTION
FRAME

32 ROOF TYPE & MATERIAL
FRONT GABLE
ASPHALT SHINGLES

33 NO. OF BAYS
FRONT 3 SIDE 4

34 WALL TREATMENT
ASBESTOS SHINGLES

35 PLAN SHAPE
IRREGULAR

36 CHANGES ADDITION
(EXPLAIN ALTERED
IN #42) MOVED

37 CONDITION
INTERIOR
EXTERIOR GOOD

38 PRESERVATION UNDERWAY? (Y/N) N

39 ENDANGERED (YES/NO) N
BY WHAT ?

40 VISIBLE FROM PUBLIC ROAD ? (YES/NO) Y

41 DISTANCE FROM AND FRONTAGE ON ROAD

P H O T O

42 FURTHER DESCRIPTION OF IMPORTANT FEATURES
S E E C O N T I N U A T I O N S H E E T

43 HISTORY AND SIGNIFICANCE
S E E C O N T I N U A T I O N S H E E T

44 DESCRIPTION OF ENVIRONMENT AND OUTBUILDINGS
S E E C O N T I N U A T I O N S H E E T

45 SOURCES OF INFORMATION
S E E C O N T I N U A T I O N S H E E T

46 PREPARED BY
LINDA STOCKMAN

47 ORGANIZATION
KIRKWOOD LANDM COMM.

48 DATE
05/88

49 REVISION DATE(S)

353

327 West Woodbine

This building is primarily read as a two story rectangular block with a front-facing gable. There is a projecting one story wing on the east elevation and a projecting wing which spans the rear elevation. The roof-line of that rear wing is lower than that of the main house. The primary entrance is on the front wall of the projecting wing on the east wing elevation. It contains a single-leaf wood panel door with a rectangular pane of glass in the upper half. It is covered by an aluminum storm door. The windows are double-hung sash with two over two light configurations. They feature narrow wood surrounds and narrow wood lug sills. The home features an entry porch at the intersection of the main house block and the projecting wing on the east elevation. The roof-line features a plain projecting boxed cornice.

Office of Historic Preservation
P. O. Box 176
Jefferson City, Missouri 65102
CERTIFIED LOCAL GOVERNMENT PROGRAM
HISTORIC INVENTORY - PHASE 3

KIRKWOOD, MISSOURI

Continuation Sheet 327 W. Woodbine

43. History and Significance

Permit log notation, 11/1/22--add to residence--owner, A. Blanner.

*

44. Description of Environment and Outbuildings.

This is a moderate size lot with several large and/or old trees. There is a detached two (2) car frame garage in the back yard.

527

OFFICE OF HISTORIC PRESERVATION, P.O. BOX 176, JEFFERSON CITY, MISSOURI 65101
H I S T O R I C I N V E N T O R Y

SLA5012-725

1 NO 1354 LOCAL #
2 COUNTY
ST. LOUIS
3.LOCATION OF NEGATIVES
LINDA STOCKMAN

4 PRESENT NAME(S)

5 OTHER NAME(S)

6 SPECIFIC LOCATION
335 W. WOODBINE
335 W. WOODBINE

7 CITY OR TOWN
K I R K W O O D, M O

8 SITE PLAN WITH NORTH ARROW
S E E M A P

9 COORDINATES
LOT
LANG

10 SITE BUILDING X STRUCTURE OBJECT

11 ON NAT'L REG? (YES/NO) N

12 IS IT ELIBIBLE? (YES/NO)

13 PART OF HIST DIST (YES/NO) N

14 DIST POTENT (YES/NO)

15 NAME OF ESTABLISHED DISTRICT

16 THEMATIC CATEGORY

17 DATE(S) OR PERIOD
CA 1890

18 STYLE OR DESIGN NATIONAL FOLK

19 ARCHITECT OR ENGINEER

20 CONTRACTOR OR BUILDER

21 ORIGINAL USE, IF APPARENT
SINGLE FAMILY RESIDENCE

22 PRESENT USE
SINGLE FAMILY RESIDENCE

23 OWNERSHIP PUBLIC
PRIVATE X

24 OWNER'S NAME & ADDRESS (IF KNOWN)

25 OPEN TO PUBLIC (YES/NO) N

26 LOCAL CONTACT PERSON OR ORGANIZATION

27 OTHER SURVEYS IN WHICH INCLUDED

28 NO OF STORIES 01.0

29 BASEMENT (Y/N) Y
FULL (Y/N) Y

30 FOUNDATION MATERIAL
STONE

31 WALL CONSTRUCTION
FRAME

32 ROOF TYPE & MATERIAL
TRI-GABLE
ASPHALT SHINGLES

33 NO. OF BAYS
FRONT 2 SIDE 5

34 WALL TREATMENT
ASBESTOS SHINGLES

35 PLAN SHAPE
IRREGULAR

36 CHANGES (EXPLAIN IN #42) ADDITION
ALTERED
MOVED

37 CONDITION
INTERIOR
EXTERIOR GOOD

38 PRESERVATION UNDERWAY? (Y/N) N

39 ENDANGERED (YES/NO) N
BY WHAT ?

40 VISIBLE FROM PUBLIC ROAD ? (YES/NO) Y

41 DISTANCE FROM AND FRONTAGE ON ROAD

42 FURTHER DESCRIPTION OF IMPORTANT FEATURES
S E E C O N T I N U A T I O N S H E E T

43 HISTORY AND SIGNIFICANCE
S E E C O N T I N U A T I O N S H E E T

44 DESCRIPTION OF ENVIRONMENT AND OUTBUILDINGS
S E E C O N T I N U A T I O N S H E E T

45 SOURCES OF INFORMATION
S E E C O N T I N U A T I O N S H E E T

P H O T O

46 PREPARED BY
LINDA STOCKMAN

47 ORGANIZATION
KIRKWOOD LANDM COMM.

48 DATE
05/88

49 REVISION DATE(S)

354

335 West Woodbine

This building is of the front-facing-gable-with-side-wing plan. There is a large addition on the rear of this building which features a shed roof. The roof-line features a plain projecting boxed cornice. There is also an enclosed sunroom/porch at the intersection of the front-facing gabled wing and the side wing. The windows of this porch are double-hung sash with four over four light configurations. The windows on the older portion of the home are double wood sash with two over two light configuration. The windows on the addition have one over one light configuration.

Office of Historic Preservation
P. O. Box 176
Jefferson City, Missouri 65102
CERTIFIED LOCAL GOVERNMENT PROGRAM
HISTORIC INVENTORY - PHASE 3

KIRKWOOD, MISSOURI

Continuation Sheet 335 W. Woodbine

43. History and Significance

1. Permit log notation, 190, 10/30/22--add to residence--owner, J. H. Edwards.
2. Permit, 02211, 8/29/52--porch.
3. Permit, 05857, 3/3/61--frame garage.
4. Permit, 06436, 9/6/62--add covered patio to rear of residence.

*

44. Description of Environment and Outbuildings.

This is a moderate size lot. The back yard is enclosed by a chain-link fence. There is a detached two (2) car frame garage in the rear.

OFFICE OF HISTORIC PRESERVATION, P.O. BOX 176, JEFFERSON CITY, MISSOURI 65101
H I S T O R I C I N V E N T O R Y

SLHS 312-726

1 NO 1355 LOCAL #
2 COUNTY
ST. LOUIS
3. LOCATION OF NEGATIVES
LINDA STOCKMAN

4 PRESENT NAME(S)

5 OTHER NAME(S)

6 SPECIFIC LOCATION
337 W. WOODBINE
337 W. WOODBINE

7 CITY OR TOWN
K I R K W O O D, M O

8 SITE PLAN WITH NORTH ARROW
S E E M A P

9 COORDINATES
LOT
LANG

10 SITE / STRUCTURE
BUILDING X / OBJECT

11 ON NAT'L REG? (YES/NO) N

12 IS IT ELIBIBLE? (YES/NO)

13 PART OF HIST DIST (YES/NO) N

14 DIST PCTENT (YES/NO)

15 NAME OF ESTABLISHED DISTRICT

16 THEMATIC CATEGORY

17 DATE(S) OR PERIOD
CA ~~100~~ 1900

18 STYLE OR DESIGN VICTORIAN
FOLK Victorian

19 ARCHITECT OR ENGINEER

20 CONTRACTOR OR BUILDER

21 ORIGINAL USE, IF APPARENT
SINGLE FAMILY RESIDENCE

22 PRESENT USE
SINGLE FAMILY RESIDENCE

23 OWNERSHIP PUBLIC
PRIVATE X

24 OWNER'S NAME & ADDRESS (IF KNOWN)

25 OPEN TO PUBLIC (YES/NO) N

26 LOCAL CONTACT PERSON OR ORGANIZATION

27 OTHER SURVEYS IN WHICH INCLUDED

28 NO OF STORIES 01.0

29 BASEMENT (Y/N) Y
FULL (Y/N) Y

30 FOUNDATION MATERIAL
CONCRETE

31 WALL CONSTRUCTION
FRAME

32 ROOF TYPE & MATERIAL
HIP
ASPHALT SHINGLES

33 NO. OF BAYS
FRONT 3 SIDE 2

34 WALL TREATMENT
WIDE ALUMINUM SIDING

35 PLAN SHAPE
IRREGULAR

36 CHANGES (EXPLAIN IN #42) ADDITION
ALTERED
MOVED

37 CONDITION
INTERIOR
EXTERIOR GOOD

38 PRESERVATION UNDERWAY? (Y/N) N

39 ENDANGERED (YES/NO) N
BY WHAT ?

40 VISIBLE FROM PUBLIC ROAD ? (YES/NO) Y

41 DISTANCE FROM AND FRONTAGE ON ROAD

P H O T O

42 FURTHER DESCRIPTION OF IMPORTANT FEATURES
S E E C O N T I N U A T I O N S H E E T

43 HISTORY AND SIGNIFICANCE
S E E C O N T I N U A T I O N S H E E T

44 DESCRIPTION OF ENVIRONMENT AND OUTBUILDINGS
S E E C O N T I N U A T I O N S H E E T

45 SOURCES OF INFORMATION
S E E C O N T I N U A T I O N S H E E T

46 PREPARED BY
LINDA STOCKMAN

47 ORGANIZATION
KIRKWOOD LANDM COMM.

48 DATE
05/88

49 REVISION DATE(S)

355

337 West Woodbine

The design and plan of this building closely resembles the building to its west 339 West Woodbine. This building is primarily read as a one story rectangular block with a hip roof. The primary elevation features a secondary gable which interrupts the main house roof. There is a half-width facade entry porch with a shed roof supported by turned wood posts. The porch features a wood floor with wood stairs. The primary entrance is slightly off-center it contains a single-leaf wood panel door with large rectangular glass in the upper half. The windows are double-hung sash with one over one light configurations. They feature wide molded wood surrounds with narrow wood lug sills.

Office of Historic Preservation
P. O. Box 176
Jefferson City, Missouri 65102
CERTIFIED LOCAL GOVERNMENT PROGRAM
HISTORIC INVENTORY - PHASE 3

KIRKWOOD, MISSOURI

Continuation Sheet 337 W. Woodbine'

43. History and Significance

Permit, 02870, 10/19/53--carport--owner, O. Krueger.

*

44. Description of Environment and Outbuildings.

This is a moderate size lot. The back yard is enclosed bya chain-link fence. There is a detached two (2) car frame garage in the back/

OFFICE OF HISTORIC PRESERVATION, P.O. BOX 176, JEFFERSON CITY, MISSOURI 65101
H I S T O R I C I N V E N T O R Y

SLA5012-727

1 NO 1356 LOCAL #
2 COUNTY
ST. LOUIS
3.LOCATION OF NEGATIVES
LINDA STOCKMAN

4 PRESENT NAME(S)

5 OTHER NAME(S)

6 SPECIFIC LOCATION
339 W. WOODBINE
339 W. WOODBINE

7 CITY OR TOWN
K I R K W O O D, M O

8 SITE PLAN WITH NORTH ARROW
S E E M A P

9 COORDINATES
LOT
LANG

10 SITE X STRUCTURE BUILDING OBJECT

11 ON NAT'L REG? (YES/NO) N

12 IS IT ELIBIBLE? (YES/NO)

13 PART OF HIST DIST (YES/NO) N

14 DIST POTENT (YES/NO)

15 NAME OF ESTABLISHED DISTRICT

16 THEMATIC CATEGORY

17 DATE(S) OR PERIOD
CA 1900

18 STYLE OR DESIGN VICTORIAN
FOLK

19 ARCHITECT OR ENGINEER

20 CONTRACTOR OR BUILDER

21 ORIGINAL USE, IF APPARENT
SINGLE FAMILY RESIDENCE

22 PRESENT USE
SINGLE FAMILY RESIDENCE

23 OWNERSHIP PUBLIC
PRIVATE X

24 OWNER'S NAME & ADDRESS (IF KNOWN)

25 OPEN TO PUBLIC (YES/NO) N

26 LOCAL CONTACT PERSON OR ORGANIZATION

27 OTHER SURVEYS IN WHICH INCLUDED

28 NO OF STORIES 01.0

29 BASEMENT (Y/N) Y
FULL (Y/N) Y

30 FOUNDATION MATERIAL
CONCRETE

31 WALL CONSTRUCTION
FRAME

32 ROOF TYPE & MATERIAL
HIP
ASPHALT SHINGLES

33 NO. OF BAYS
FRONT 3 SIDE 2

34 WALL TREATMENT
NARROW WOOD HORIZONTAL LAP
SIDING

35 PLAN SHAPE
IRREGULAR

36 CHANGES ADDITION
(EXPLAIN ALTERED
IN #42) MOVED

37 CONDITION
INTERIOR
EXTERIOR GOOD

38 PRESERVATION UNDERWAY? (Y/N) N

39 ENDANGERED (YES/NO) N
BY WHAT ?

40 VISIBLE FROM PUBLIC ROAD ?
(YES/NO) Y

41 DISTANCE FROM AND FRONTAGE ON ROAD

P H O T O

42 FURTHER DESCRIPTION OF IMPORTANT FEATURES
S E E C O N T I N U A T I O N S H E E T

43 HISTORY AND SIGNIFICANCE
S E E C O N T I N U A T I O N S H E E T

44 DESCRIPTION OF ENVIRONMENT AND OUTBUILDINGS
S E E C O N T I N U A T I O N S H E E T

45 SOURCES OF INFORMATION
S E E C O N T I N U A T I O N S H E E T

46 PREPARED BY
LINDA STOCKMAN

47 ORGANIZATION
KIRKWOOD LANDM COMM.

48 DATE
05/88

49 REVISION DATE(S)

356

339 West Woodbine

This building resembles in design and plan the building to its east, that is 337 West Woodbine. This building is primarily read as a one story rectangular block with a hipped roof. There is a secondary gable which intersects the roof-line on the facade. The facade features a half-width entry porch with a shed roof, turned wood posts, a plain wood balustrade, wood floor and wood stairs. The primary entrance is slightly off-center, it contains a single-leaf wood panel door with a large rectangular glass in the upper half and is covered by an aluminum storm door. The windows are double-hung wood sash with one over one light configurations. They feature wide wood surrounds with narrow wood lug sills.

Office of Historic Preservation
P. O. Box 176
Jefferson City, Missouri 65102
CERTIFIED LOCAL GOVERNMENT PROGRAM
HISTORIC INVENTORY - PHASE 3

KIRKWOOD, MISSOURI

Continuation Sheet 339 W. Woodbine

43. History and Significance

1. Permit, 555, 11/15/43--shed.
2. Permit, 837, 3/19/46--excavate for basement under house.

*

44. Description of Environment and Outbuildings.

This is a moderate size open lot with a few large and/or old trees.

359

OFFICE OF HISTORIC PRESERVATION, P.O. BOX 176, JEFFERSON CITY, MISSOURI 65101
H I S T O R I C I N V E N T O R Y

SLA5002-722

1 NO 1357 LOCAL #
2 COUNTY
ST. LOUIS
3. LOCATION OF NEGATIVES
LINDA STOCKMAN

4 PRESENT NAME(S)

5 OTHER NAME(S)

6 SPECIFIC LOCATION
341 W. WOODBINE
341 W. WOODBINE

7 CITY OR TOWN
K I R K W O O D, M O

8 SITE PLAN WITH NORTH ARROW
S E E M A P

9 COORDINATES
LOT
LANG

10 SITE STRUCTURE
BUILDING X OBJECT

11 ON NAT'L REG? (YES/NO) N

12 IS IT ELIBIBLE? (YES/NO)

13 PART OF HIST DIST (YES/NO) N

14 DIST POTENT (YES/NO)

15 NAME OF ESTABLISHED DISTRICT

16 THEMATIC CATEGORY

17 DATE(S) OR PERIOD
CA 1940

18 STYLE OR DESIGN ECLECTIC
COLONIAL REVIVAL

19 ARCHITECT OR ENGINEER

20 CONTRACTOR OR BUILDER

21 ORIGINAL USE, IF APPARENT
SINGLE FAMILY RESIDENCE

22 PRESENT USE
SINGLE FAMILY RESIDENCE

23 OWNERSHIP PUBLIC
PRIVATE X

24 OWNER'S NAME & ADDRESS (IF KNOWN)

25 OPEN TO PUBLIC (YES/NO) N

26 LOCAL CONTACT PERSON OR ORGANIZATION

27 OTHER SURVEYS IN WHICH INCLUDED

28 NO OF STORIES 01.5

29 BASEMENT (Y/N) Y
FULL (Y/N) Y

30 FOUNDATION MATERIAL
CONCRETE

31 WALL CONSTRUCTION
FRAME

32 ROOF TYPE & MATERIAL
SIDE GABLE
ASPHALT SHINGLES

33 NO. OF BAYS
FRONT 3 SIDE 3

34 WALL TREATMENT
ASBESTOS SHINGLES

35 PLAN SHAPE
IRREGULAR

36 CHANGES ADDITION
(EXPLAIN ALTERED
IN #42) MOVED

37 CONDITION
INTERIOR
EXTERIOR GOOD

38 PRESERVATION UNDERWAY? (Y/N) N

39 ENDANGERED (YES/NO) N
BY WHAT ?

40 VISIBLE FROM PUBLIC ROAD ?
(YES/NO) Y

41 DISTANCE FROM AND FRONTAGE ON ROAD

P H O T O

42 FURTHER DESCRIPTION OF IMPORTANT FEATURES
S E E C O N T I N U A T I O N S H E E T

43 HISTORY AND SIGNIFICANCE
S E E C O N T I N U A T I O N S H E E T

44 DESCRIPTION OF ENVIRONMENT AND OUTBUILDINGS
S E E C O N T I N U A T I O N S H E E T

45 SOURCES OF INFORMATION
S E E C O N T I N U A T I O N S H E E T

46 PREPARED BY
LINDA STOCKMAN

47 ORGANIZATION
KIRKWOOD LANDM COMM.

48 DATE
05/88

49 REVISION DATE(S)

357

341 West Woodbine

The Colonial Revival features of this building include: its Cape Cod plan, its side gables, its close rake and eaves, its twin facade dormers, its multi-pane windows glazing in the upper sash and its symmetrical facade presentation. The primary entry is central, it contains a single-leaf wood panel door with two small rectangular lights at the top. This entry is covered by an aluminum awning. The windows are double-hung wood sash with six over one light configurations. They feature narrow wood surrounds and narrow wood lug sills. The windows on the first level of the primary elevation feature aluminum awnings.

Office of Historic Preservation
P. O. Box 176
Jefferson City, Missouri 65102
CERTIFIED LOCAL GOVERNMENT PROGRAM
HISTORIC INVENTORY - PHASE 3

KIRKWOOD, MISSOURI

Continuation Sheet 341 W. Woodbine

43. History and Significance

No original permit.

44. Description of Environment and Outbuildings.

This is a moderate size lot with several large trees in the back yard. There is a detached frame garage in the rear.

OFFICE OF HISTORIC PRESERVATION, P.O. BOX 176, JEFFERSON CITY, MISSOURI 65101
H I S T O R I C I N V E N T O R Y

SLA5018-7129

1 NO 1358 LOCAL #
2 COUNTY
ST. LOUIS
3.LOCATION OF NEGATIVES
LINDA STOCKMAN

4 PRESENT NAME(S)

5 OTHER NAME(S)

6 SPECIFIC LOCATION
343 W. WOODBINE
343 W. WOODBINE

7 CITY OR TOWN
K I R K W O O D, M O

8 SITE PLAN WITH NORTH ARROW
S E E M A P

9 COORDINATES
LOT
LANG

10 SITE STRUCTURE
BUILDING X OBJECT

11 ON NAT'L REG? (YES/NO) N

12 IS IT ELIBIBLE? (YES/NO)

13 PART OF HIST DIST (YES/NO) N

14 DIST PCTENT (YES/NO)

15 NAME OF ESTABLISHED DISTRICT

16 THEMATIC CATEGORY

17 DATE(S) OR PERIOD
CA 1920

18 STYLE OR DESIGN ECLECTIC
CRAFTMAN

19 ARCHITECT OR ENGINEER

20 CONTRACTOR OR BUILDER

21 ORIGINAL USE, IF APPARENT
SINGLE FAMILY RESIDENCE

22 PRESENT USE
SINGLE FAMILY RESIDENCE

23 OWNERSHIP PUBLIC
PRIVATE X

24 OWNER'S NAME & ADDRESS (IF KNOWN)

25 OPEN TO PUBLIC (YES/NO) N

26 LOCAL CONTACT PERSON OR ORGANIZATION

27 OTHER SURVEYS IN WHICH INCLUDED

28 NO OF STORIES 02.0

29 BASEMENT (Y/N) N
FULL (Y/N) N

30 FOUNDATION MATERIAL
CONCRETE CONCRETE

31 WALL CONSTRUCTION
FRAME

32 ROOF TYPE & MATERIAL
TRI-GABLE
ASPHALT SHINGLES

33 NO. OF BAYS
FRONT 5 SIDE 5

34 WALL TREATMENT
STUCCO

35 PLAN SHAPE
IRREGULAR

36 CHANGES ADDITION
(EXPLAIN ALTERED
IN #42) MOVED

37 CONDITION
INTERIOR
EXTERIOR GOOD

38 PRESERVATION UNDERWAY? (Y/N) N

39 ENDANGERED (YES/NO) N
BY WHAT ?

40 VISIBLE FROM PUBLIC ROAD ?
(YES/NO) Y

41 DISTANCE FROM AND FRONTAGE ON ROAD

P H O T O

42 FURTHER DESCRIPTION OF IMPORTANT FEATURES
S E E C O N T I N U A T I O N S H E E T

43 HISTORY AND SIGNIFICANCE
S E E C O N T I N U A T I O N S H E E T

44 DESCRIPTION OF ENVIRONMENT AND OUTBUILDINGS
S E E C O N T I N U A T I O N S H E E T

45 SOURCES OF INFORMATION
S E E C O N T I N U A T I O N S H E E T

46 PREPARED BY
LINDA STOCKMAN

47 ORGANIZATION
KIRKWOOD LANDM COMM.

48 DATE
05/88

49 REVISION DATE(S)

358

343 West Woodbine

This building is primarily read as a two story front-facing gable-wing-with-plus-side-wing plan. The roof-line features greatly overhanging eaves with exposed rafter ends. There are decorative bargeboards in the gables. The windows are double-hung sash with three over one light configurations. They feature narrow molded wood surrounds and narrow wood lug sills. Several of the windows have decorative wood shutters. There are two entrances on the street elevation of this building, one of them on the front-facing gable wing. This is a commercial entrance, it contains a single-leaf wood door which is flanked by large stationary showcase windows. There is also an entry on the front wall of the side wing it contains a single-leaf wood door with nine lights in the upper one-third. It is covered by a wood screen door. The home features a projecting garage wing on its rear elevation. This garage structure is constructed of concrete blocks.

Office of Historic Preservation
P. O. Box 176
Jefferson City, Missouri 65102
CERTIFIED LOCAL GOVERNMENT PROGRAM
HISTORIC INVENTORY - PHASE 3

KIRKWOOD, MISSOURI

Continuation Sheet 343 W. Woodbine

43. History and Significance

1. Permit log notation, 57, 9/29--garage.
2. PErmit, 1947, one (1) story concrete block utility and garage for dwelling--owner, D.H. Gallagher.
3. Permit, 01430, 7/20/51--two (2) car concrete block garage.

44. Description of Environment and Outbuildings.

This is a moderate size corner lot.

821-7851

OFFICE OF HISTORIC PRESERVATION, P.O. BOX 176, JEFFERSON CITY, MISSOURI 65101

H I S T O R I C I N V E N T O R Y

1 NO 1359 LOCAL #
2 COUNTY
ST. LOUIS
3.LOCATION OF NEGATIVES
LINDA STOCKMAN

4 PRESENT NAME(S)

5 OTHER NAME(S)

6 SPECIFIC LOCATION
401 W. WOODBINE
401 W. WOODBINE

7 CITY OR TOWN
K I R K W O O D, M O

8 SITE PLAN WITH NORTH ARROW

S E E M A P

9 COORDINATES
LOT
LANG

10 SITE BUILDING X STRUCTURE OBJECT

11 ON NAT'L REG? (YES/NO) N

12 IS IT ELIBIBLE? (YES/NO)

13 PART OF HIST DIST (YES/NO) N

14 DIST POTENT (YES/NO)

15 NAME OF ESTABLISHED DISTRICT

16 THEMATIC CATEGORY

17 DATE(S) OR PERIOD
CA 1965

18 STYLE OR DESIGN MODERN
RANCH

19 ARCHITECT OR ENGINEER

20 CONTRACTOR OR BUILDER
F. WIDENER

21 ORIGINAL USE, IF APPARENT
SINGLE FAMILY RESIDENCE

22 PRESENT USE
SINGLE FAMILY RESIDENCE

23 OWNERSHIP PUBLIC
PRIVATE X

24 OWNER'S NAME & ADDRESS (IF KNOWN)

25 OPEN TO PUBLIC (YES/NO) N

26 LOCAL CONTACT PERSON OR ORGANIZATION

27 OTHER SURVEYS IN WHICH INCLUDED

28 NO OF STORIES 01.0

29 BASEMENT (Y/N) Y
FULL (Y/N) Y

30 FOUNDATION MATERIAL
CONCRETE

31 WALL CONSTRUCTION
FRAME

32 ROOF TYPE & MATERIAL
SIDE GABLE
ASPHALT SHINGLES

33 NO. OF BAYS
FRONT 4 SIDE 2

34 WALL TREATMENT
MULTI-COLOR BRICK VENEER

35 PLAN SHAPE
IRREGULAR

36 CHANGES (EXPLAIN IN #42) ADDITION
ALTERED
MOVED

37 CONDITION
INTERIOR
EXTERIOR EXCELLENT

38 PRESERVATION UNDERWAY? (Y/N) N

39 ENDANGERED (YES/NO) N
BY WHAT ?

40 VISIBLE FROM PUBLIC ROAD ? (YES/NO) Y

41 DISTANCE FROM AND FRONTAGE ON ROAD

42 FURTHER DESCRIPTION OF IMPORTANT FEATURES
S E E C O N T I N U A T I O N S H E E T

43 HISTORY AND SIGNIFICANCE
S E E C O N T I N U A T I O N S H E E T

44 DESCRIPTION OF ENVIRONMENT AND OUTBUILDINGS
S E E C O N T I N U A T I O N S H E E T

45 SOURCES OF INFORMATION
S E E C O N T I N U A T I O N S H E E T

P H O T O

46 PREPARED BY
LINDA STOCKMAN

47 ORGANIZATION
KIRKWOOD LANDM COMM.

48 DATE
05/88

49 REVISION DATE(S)

359

401 West Woodbine

This building is primarily read as a one story rectangular block with a low side gable roof. The roof-line features close rake with moderately overhanging eaves on the primary elevation. There is an entry porch on the primary elevation which features a projecting gabled roof supported by decorative wrought iron posts with wrought iron railings. The primary entrance contains a single-leaf wood flush door with a small rectangular light at the top. It is covered by an aluminum storm door. The majority windows are double-hung sash with two horizontal lights over two horizontal lights. They feature poured concrete sills. The home also features a large fixed picture window on the primary elevation. The water table level has been covered by a permastone veneer.

Office of Historic Preservation
P. O. Box 176
Jefferson City, Missouri 65102
CERTIFIED LOCAL GOVERNMENT PROGRAM
HISTORIC INVENTORY - PHASE 3

KIRKWOOD, MISSOURI

Continuation Sheet 401 W. Woodbine

43. History and Significance

±1. Permit, 07245, 4/2/65--one (1) story, five (5) room brick veneer dwelling--owner, M.E. Hunter; builder F. W. Widener.
2. Permit, 07886, 2/9/6800one (1) car brick veneer garage.

44. Description of Environment and Outbuildings.

This is a moderate size open corner lot. There is a detached One (1) car frame garage with brick veneer in the rear yard.

OFFICE OF HISTORIC PRESERVATION, P.O. BOX 176, JEFFERSON CITY, MISSOURI 65101
H I S T O R I C I N V E N T O R Y

1 NO 1360 LOCAL #
2 COUNTY
ST. LOUIS
3.LOCATION OF NEGATIVES
LINDA STOCKMAN

4 PRESENT NAME(S)

5 OTHER NAME(S)

6 SPECIFIC LOCATION
409 W. WOODBINE
409 W. WOODBINE

7 CITY OR TOWN
K I R K W O O D, M O

8 SITE PLAN WITH NORTH ARROW
S E E M A P

9 COORDINATES
LOT
LANG

10 SITE STRUCTURE
BUILDING X OBJECT

11 ON NAT'L REG? (YES/NO) N

12 IS IT ELIBIBLE? (YES/NO)

13 PART OF HIST DIST (YES/NO) N

14 DIST POTENT (YES/NO)

15 NAME OF ESTABLISHED DISTRICT

16 THEMATIC CATEGORY

17 DATE(S) OR PERIOD
CA 1900

18 STYLE OR DESIGN NATIONAL
FOLK

19 ARCHITECT OR ENGINEER

20 CONTRACTOR OR BUILDER

21 ORIGINAL USE, IF APPARENT
SINGLE FAMILY RESIDENCE

22 PRESENT USE
SINGLE FAMILY RESIDENCE

23 OWNERSHIP PUBLIC
PRIVATE X

24 OWNER'S NAME & ADDRESS (IF KNOWN)

25 OPEN TO PUBLIC (YES/NO) N

26 LOCAL CONTACT PERSON OR ORGANIZATION

27 OTHER SURVEYS IN WHICH INCLUDED

28 NO OF STORIES 01.0

29 BASEMENT (Y/N) Y
FULL (Y/N) Y

30 FOUNDATION MATERIAL
CONCRETE

31 WALL CONSTRUCTION
FRAME

32 ROOF TYPE & MATERIAL
PYRAMIDAL
ASPHALT SHINGLES

33 NO. OF BAYS
FRONT 3 SIDE 2

34 WALL TREATMENT
ASBESTOS SHINGLES

35 PLAN SHAPE
IRREGULAR

36 CHANGES ADDITION
(EXPLAIN ALTERED
IN #42) MOVED

37 CONDITION
INTERIOR
EXTERIOR GOOD

38 PRESERVATION UNDERWAY? (Y/N) N

39 ENDANGERED (YES/NO) N
BY WHAT ?

40 VISIBLE FROM PUBLIC ROAD ?
(YES/NO) Y

41 DISTANCE FROM AND FRONTAGE ON ROAD

42 FURTHER DESCRIPTION OF IMPORTANT FEATURES
S E E C O N T I N U A T I O N S H E E T

43 HISTORY AND SIGNIFICANCE
S E E C O N T I N U A T I O N S H E E T

44 DESCRIPTION OF ENVIRONMENT AND OUTBUILDINGS
S E E C O N T I N U A T I O N S H E E T

45 SOURCES OF INFORMATION
S E E C O N T I N U A T I O N S H E E T

P H O T O

46 PREPARED BY
LINDA STOCKMAN

47 ORGANIZATION
KIRKWOOD LANDM COMM.

48 DATE
05/88

49 REVISION DATE(S)

360

409 West Woodbine

This building is identical in plan and style to the building to the west of it, that is 411 West Woodbine. This building is primarily read as a one story square block with pyramidal roof. There is a projecting wing on the primary elevation with a gable roof and a projecting wing on the rear elevation with a hip roof. The rear elevation also features a wrap around windowed-in porch. There are two entries on the primary elevation. One is on the east wall of the projecting gable bay and the other is on the primary elevation of the main house block. Both entries contain a single-leaf wood panel doors with a single rectangular pane of glass in the upper half. They are covered by a wood storm doors and topped by wood transoms. The windows on the building are double-hung wood sash with one over one light configurations. The windows on the primary elevation feature decorative wood shutters. The roof-line features a plain projecting boxed cornice. The home also features an entry porch which is at the intersection of the gabled facade wing and the main house block. This entry porch has a shed roof that is supported by plain wood posts with a slat balustrade. This porch is obviously a replacement porch.

Office of Historic Preservation
P. O. Box 176
Jefferson City, Missouri 65102
CERTIFIED LOCAL GOVERNMENT PROGRAM
HISTORIC INVENTORY - PHASE 3

KIRKWOOD, MISSOURI

Continuation Sheet 409 W. Woodbine

43. History and Significance

Permit, 2181, 9/6/33--garage--owner Florence Nichols.

*

44. Description of Environment and Outbuildings.

This is a moderately large lot. There is a detached one (1) car frame garage in the rear yard.

409

OFFICE OF HISTORIC PRESERVATION, P.O. BOX 176, JEFFERSON CITY, MISSOURI 65101

H I S T O R I C I N V E N T O R Y

SLA-CITY-REC

1 NC 1361 LOCAL #

2 COUNTY
ST. LOUIS

3. LOCATION OF NEGATIVES
LINDA STOCKMAN

4 PRESENT NAME(S)

5 OTHER NAME(S)

6 SPECIFIC LOCATION
411 W. WOODBINE
411 W. WOODBINE

7 CITY OR TOWN
K I R K W O O D, M O

8 SITE PLAN WITH NORTH ARROW
S E E M A P

9 COORDINATES
LOT
LANG

10 SITE / STRUCTURE
BUILDING X / OBJECT

11 ON NAT'L REG? (YES/NO) N

12 IS IT ELIBIBLE? (YES/NO)

13 PART OF HIST DIST (YES/NO) N

14 DIST POTENT (YES/NO)

15 NAME OF ESTABLISHED DISTRICT

16 THEMATIC CATEGORY

17 DATE(S) OR PERIOD
CA 1900

18 STYLE OR DESIGN NATIONAL
FOLK

19 ARCHITECT OR ENGINEER

20 CONTRACTOR OR BUILDER

21 ORIGINAL USE, IF APPARENT
SINGLE FAMILY RESIDENCE

22 PRESENT USE
SINGLE FAMILY RESIDENCE

23 OWNERSHIP PUBLIC
PRIVATE X

24 OWNER'S NAME & ADDRESS (IF KNOWN)

25 OPEN TO PUBLIC (YES/NO) N

26 LOCAL CONTACT PERSON OR ORGANIZATION

27 OTHER SURVEYS IN WHICH INCLUDED

28 NO OF STORIES 01.0

29 BASEMENT (Y/N) Y
FULL (Y/N) Y

30 FOUNDATION MATERIAL
CONCRETE

31 WALL CONSTRUCTION
FRAME

32 ROOF TYPE & MATERIAL
PYRAMIDAL
ASPHALT SHINGLES

33 NO. OF BAYS
FRONT 2 SIDE 3

34 WALL TREATMENT
ASBESTOS SHINGLES

35 PLAN SHAPE
IRREGULAR

36 CHANGES (EXPLAIN IN #42) ADDITION
ALTERED
MOVED

37 CONDITION
INTERIOR
EXTERIOR GOOD

38 PRESERVATION UNDERWAY? (Y/N) N

39 ENDANGERED (YES/NO) N
BY WHAT ?

40 VISIBLE FROM PUBLIC ROAD ? (YES/NO) Y

41 DISTANCE FROM AND FRONTAGE ON ROAD

P H O T O

42 FURTHER DESCRIPTION OF IMPORTANT FEATURES
S E E C O N T I N U A T I O N S H E E T

43 HISTORY AND SIGNIFICANCE
S E E C O N T I N U A T I O N S H E E T

44 DESCRIPTION OF ENVIRONMENT AND OUTBUILDINGS
S E E C O N T I N U A T I O N S H E E T

45 SOURCES OF INFORMATION
S E E C O N T I N U A T I O N S H E E T

46 PREPARED BY
LINDA STOCKMAN

47 ORGANIZATION
KIRKWOOD LANDM COMM.

48 DATE
05/88

49 REVISION DATE(S)

361

411 West Woodbine

This building is identical in its original plan to the building to the east of it, that is 409 West Woodbine. This building is primarily read as a one story square block with a projecting front-facing gabled bay on the primary elevation and a projecting wing on the rear elevation with a hipped roof and projecting from that wing a room addition with a shed. The roof-line features a plain projecting boxed cornice and is complex. The primary elevation of the building has been altered. The area that at one time was an entry porch which was located at the intersection of the front-facing gabled bay and main house block has now been closed in. It features a side-facing gable roof which intersects with the front-facing gabled bay and joins the main house pyramidal roof. There is a small entry porch projecting from the east elevation. It features a gable roof which is supported by decorative wrought iron posts. This is the location of the primary entrance for the home. This entrance contains a single-leaf flush wood door covered by an aluminum storm door. The windows of the home are double-hung wood sash with two horizontal lights over two horizontal lights. The home also features a large fixed picture window on the primary elevation.

Office of Historic Preservation
P. O. Box 176
Jefferson City, Missouri 65102
CERTIFIED LOCAL GOVERNMENT PROGRAM
HISTORIC INVENTORY - PHASE 3

KIRKWOOD, MISSOURI

Continuation Sheet 411 W. Woodbine

43. History and Significance

1. Permit log notation, 153, 7/24/22--garage--owner--C. Mertz.
2. 8/20/82--removed garage and family room.

*

44. Description of Environment and Outbuildings.

This is a moderate size lot. The rear yard is enclosed by a wood privacy fence.

OFFICE OF HISTORIC PRESERVATION, P.O. BOX 176, JEFFERSON CITY, MISSOURI 65101
H I S T O R I C I N V E N T O R Y

SLASCR-733

1 NO 13o2 LOCAL #
2 COUNTY
ST. LOUIS
3.LOCATION OF NEGATIVES
LINDA STOCKMAN

4 PRESENT NAME(S)

5 OTHER NAME(S)

6 SPECIFIC LOCATION
413 W. WOODBINE
413 W. WOODBINE

7 CITY OR TOWN
K I R K W O O D, M O

8 SITE PLAN WITH NORTH ARROW
S E E M A P

16 THEMATIC CATEGORY

17 DATE(S) OR PERIOD
CA 1920

18 STYLE OR DESIGN ECLECTIC
BUNGALOW

19 ARCHITECT OR ENGINEER

20 CONTRACTOR OR BUILDER

21 ORIGINAL USE, IF APPARENT
SINGLE FAMILY RESIDENCE

22 PRESENT USE
SINGLE FAMILY RESIDENCE

23 OWNERSHIP PUBLIC
PRIVATE X

24 OWNER'S NAME & ADDRESS (IF KNOWN)

25 OPEN TO PUBLIC (YES/NO) N

26 LOCAL CONTACT PERSON OR ORGANIZATION

27 OTHER SURVEYS IN WHICH INCLUDED

28 NO OF STORIES 01.5

29 BASEMENT (Y/N) Y
FULL (Y/N) Y

30 FOUNDATION MATERIAL
CONCRETE

31 WALL CONSTRUCTION
FRAME

32 ROOF TYPE & MATERIAL
SIDE GABLE
ASPHALT SHINGLES

33 NO. OF BAYS
FRONT 3 SIDE 3

34 WALL TREATMENT
NARROW WOOD HORIZONTAL LAP
SIDING

35 PLAN SHAPE
IRREGULAR

36 CHANGES (EXPLAIN IN #42) ADDITION
ALTERED
MOVED

37 CONDITION
INTERIOR
EXTERIOR GOOD

38 PRESERVATION UNDERWAY? (Y/N) N

39 ENDANGERED (YES/NO) N
BY WHAT ?

40 VISIBLE FROM PUBLIC ROAD ?
(YES/NO) Y

41 DISTANCE FROM AND FRONTAGE ON ROAD

P H O T O

9 COORDINATES
LOT
LANG

10 SITE STRUCTURE
BUILDING X OBJECT

11 ON NAT'L REG? (YES/NO) N

12 IS IT ELIGIBLE? (YES/NO)

13 PART OF HIST DIST (YES/NO) N

14 DIST POTENT (YES/NO)

15 NAME OF ESTABLISHED DISTRICT

42 FURTHER DESCRIPTION OF IMPORTANT FEATURES
S E E C O N T I N U A T I O N S H E E T

43 HISTORY AND SIGNIFICANCE
S E E C O N T I N U A T I O N S H E E T

44 DESCRIPTION OF ENVIRONMENT AND OUTBUILDINGS
S E E C O N T I N U A T I O N S H E E T

45 SOURCES OF INFORMATION
S E E C O N T I N U A T I O N S H E E T

46 PREPARED BY
LINDA STOCKMAN

47 ORGANIZATION
KIRKWOOD LANDM COMM.

48 DATE
05/88

49 REVISION DATE(S)

362

413 West Woodbine

As is typical of other bungalows in the area. This building is a one and a half story square block with side gables. It features widely overhanging eaves with exposed rafter ends, a long shed dormer on the primary elevation, four over one light configurations in the windows and a large craftsman style entry porch. The primary entrance is central it contains a single-leaf wood door with three vertical lights across the top third of the door. It is covered by an aluminum storm door. Directly to the east of the primary entrance, is an enclosed sunroom. The entry porch features stylized half-length wood posts with a solid wood balustrade. The windows are double-hung wood sash with wide wood surrounds and narrow wood lug sills. There is a frame porch projecting on the rear elevation. Its west end has been enclosed.

Office of Historic Preservation
P. O. Box 176
Jefferson City, Missouri 65102
CERTIFIED LOCAL GOVERNMENT PROGRAM
HISTORIC INVENTORY - PHASE 3

KIRKWOOD, MISSOURI

Continuation Sheet 413 W. Woodbine

43. History and Significance

Permit log notation, 88, 7/10/24--garage--owner, Otto Flesler (sp?).

44. Description of Environment and Outbuildings.

This is a deep lot with a few large and/or old trees. There is a detached two (2) car frame garage in the rear.

OFFICE OF HISTORIC PRESERVATION, P.O. BOX 176, JEFFERSON CITY, MISSOURI 65101
H I S T O R I C I N V E N T O R Y

SLA5012-724

1 NO 1363 LOCAL #
2 COUNTY
ST. LOUIS
3. LOCATION OF NEGATIVES
LINDA STOCKMAN

4 PRESENT NAME(S)

5 OTHER NAME(S)

6 SPECIFIC LOCATION
417 W. WOODBINE
417 W. WOODBINE

7 CITY OR TOWN
K I R K W O O D, M O

8 SITE PLAN WITH NORTH ARROW
S E E M A P

9 COORDINATES
LOT
LANG

10 SITE X STRUCTURE BUILDING OBJECT

11 ON NAT'L REG? (YES/NO) N

12 IS IT ELIBIBLE? (YES/NO)

13 PART OF HIST DIST (YES/NO) N

14 DIST POTENT (YES/NO)

15 NAME OF ESTABLISHED DISTRICT

16 THEMATIC CATEGORY

17 DATE(S) OR PERIOD
CA 1915

18 STYLE OR DESIGN ECLETIC
HOMESTEAD

19 ARCHITECT OR ENGINEER

20 CONTRACTOR OR BUILDER

21 ORIGINAL USE, IF APPARENT
SINGLE FAMILY RESIDENCE

22 PRESENT USE
SINGLE FAMILY RESIDENCE

23 OWNERSHIP PUBLIC
PRIVATE X

24 OWNER'S NAME & ADDRESS (IF KNOWN)

25 OPEN TO PUBLIC (YES/NO) N

26 LOCAL CONTACT PERSON OR ORGANIZATION

27 OTHER SURVEYS IN WHICH INCLUDED

28 NO OF STORIES 02.0

29 BASEMENT (Y/N) Y
FULL (Y/N) Y

30 FOUNDATION MATERIAL
CONCRETE

31 WALL CONSTRUCTION
FRAME

32 ROOF TYPE & MATERIAL
FRONT GABLE

33 NO. OF BAYS
FRONT 2 SIDE 3

34 WALL TREATMENT
STUCCO

35 PLAN SHAPE
IRREGULAR

36 CHANGES (EXPLAIN IN #42) ADDITION
ALTERED
MOVED

37 CONDITION
INTERIOR
EXTERIOR GOOD

38 PRESERVATION UNDERWAY? (Y/N) N

39 ENDANGERED (YES/NO) N
BY WHAT ?

40 VISIBLE FROM PUBLIC ROAD ?
(YES/NO) Y

41 DISTANCE FROM AND FRONTAGE ON ROAD

P H O T O

42 FURTHER DESCRIPTION OF IMPORTANT FEATURES
S E E C O N T I N U A T I O N S H E E T

43 HISTORY AND SIGNIFICANCE
S E E C O N T I N U A T I O N S H E E T

44 DESCRIPTION OF ENVIRONMENT AND OUTBUILDINGS
S E E C O N T I N U A T I O N S H E E T

45 SOURCES OF INFORMATION
S E E C O N T I N U A T I O N S H E E T

46 PREPARED BY
LINDA STOCKMAN

47 ORGANIZATION
KIRKWOOD LANDM COMM.

48 DATE
05/88

49 REVISION DATE(S)

363

417 West Woodbine

This building is primarily read as a two story rectangular box with a prominent front-facing gable. The building features a full-width facade entry porch, shed wall dormers on its side elevations and an oriel window on its east elevation. The primary entrance is off-center and contains a single-leaf flush wood door which is covered by an aluminum storm door. The entry porch features a shed roof which is supported by wrought iron posts with wrought iron railings. The windows are double-hung wood sash with wide wood surrounds and narrow wood lug sills. They feature one over one light configurations as well as multi-lights in the upper sash. The home also features single-leaf wood casement windows. There is a projecting sunroom on the rear elevation. The roof-line of the building is a plain projecting boxed cornice with exposed rafter ends.

Office of Historic Preservation
P. O. Box 176
Jefferson City, Missouri 65102
CERTIFIED LOCAL GOVERNMENT PROGRAM
HISTORIC INVENTORY - PHASE 3

KIRKWOOD, MISSOURI

Continuation Sheet 417 W. Woodbine

43. History and Significance

Permit log notation, 28, 7/8/21--garage--owner, H.G. Eime.

44. Description of Environment and Outbuildings.

This is a deep lot with a number of large and/or old trees. Thereis a detached one (1) car frame garage in the back.

OFFICE OF HISTORIC PRESERVATION, P.O. BOX 176, JEFFERSON CITY, MISSOURI 65101
H I S T O R I C I N V E N T O R Y

SL-AS-OB-735

1 NO 1364 LOCAL #
2 COUNTY
ST. LOUIS
3.LOCATION OF NEGATIVES
LINDA STOCKMAN

4 PRESENT NAME(S)

5 OTHER NAME(S)

6 SPECIFIC LOCATION
419 W. WOODBINE
419 W. WOODBINE

7 CITY OR TOWN
K I R K W O O D, M O

8 SITE PLAN WITH NORTH ARROW
S E E M A P

9 COORDINATES
LOT
LANG

10 SITE X STRUCTURE
BUILDING OBJECT

11 ON NAT'L REG? (YES/NO) N

12 IS IT ELIGIBLE? (YES/NO)

13 PART OF HIST DIST (YES/NO) N

14 DIST POTENT (YES/NO)

15 NAME OF ESTABLISHED DISTRICT

16 THEMATIC CATEGORY

17 DATE(S) OR PERIOD
CA 1920

18 STYLE OR DESIGN ECLECTIC
BUNGALOW

19 ARCHITECT OR ENGINEER

20 CONTRACTOR OR BUILDER

21 ORIGINAL USE, IF APPARENT

22 PRESENT USE

23 OWNERSHIP PUBLIC
PRIVATE

24 OWNER'S NAME & ADDRESS (IF KNOWN)

25 OPEN TO PUBLIC (YES/NO) N

26 LOCAL CONTACT PERSON OR ORGANIZATION

27 OTHER SURVEYS IN WHICH INCLUDED

28 NO OF STORIES 01.0

29 BASEMENT (Y/N) Y
FULL (Y/N) Y

30 FOUNDATION MATERIAL
CONCRETE

31 WALL CONSTRUCTION
FRAME

32 ROOF TYPE & MATERIAL
FRONT GABLE
ASPHALT SHINGLES

33 NO. OF BAYS
FRONT 3 SIDE 3

34 WALL TREATMENT
ASPHALT SHINGLES

35 PLAN SHAPE
IRREGULAR

36 CHANGES (EXPLAIN IN #42) ADDITION
ALTERED
MOVED

37 CONDITION
INTERIOR
EXTERIOR FAIR

38 PRESERVATION UNDERWAY? (Y/N) N

39 ENDANGERED (YES/NO) N
BY WHAT ?

40 VISIBLE FROM PUBLIC ROAD ?
(YES/NO) Y

41 DISTANCE FROM AND FRONTAGE ON ROAD

42 FURTHER DESCRIPTION OF IMPORTANT FEATURES
S E E C O N T I N U A T I O N S H E E T

43 HISTORY AND SIGNIFICANCE
S E E C O N T I N U A T I O N S H E E T

44 DESCRIPTION OF ENVIRONMENT AND OUTBUILDINGS
S E E C O N T I N U A T I O N S H E E T

45 SOURCES OF INFORMATION
S E E C O N T I N U A T I O N S H E E T

P H O T O

46 PREPARED BY
LINDA STOCKMAN

47 ORGANIZATION
KIRKWOOD LANDM COMM.

48 DATE
05/88

49 REVISION DATE(S)

364

419 West Woodbine

This building is primarily read as a one story rectangular block with a front-facing gable. The roof-line features widely overhanging eaves with exposed rafter ends. There is a three quarter width entry porch on the primary elevation which features a gable roof supported by narrow wood posts with a western style balustrade. The porch floor is wood as are the porch stairs. The primary entrance is central and contains a single-leaf wood panel door with a single rectangular pane of glass in the upper half. All of the windows have been replaced on the home by smaller units. These units now feature single and double-leaf wood casement windows. There is a new cedar deck projecting from the rear elevation of this building.

Office of Historic Preservation
P. O. Box 176
Jefferson City, Missouri 65102
CERTIFIED LOCAL GOVERNMENT PROGRAM
HISTORIC INVENTORY - PHASE 3

KIRKWOOD, MISSOURI

Continuation Sheet 419 W. Woodbine

43. History and Significance

44. Description of Environment and Outbuildings.

This is a deep lot. There is a detached two (2)car frame garage in the rear yard.

OFFICE OF HISTORIC PRESERVATION, P.O. BOX 176, JEFFERSON CITY, MISSOURI 65101

H I S T O R I C I N V E N T O R Y

1 NO 1365 LOCAL #

2 COUNTY
ST. LOUIS

3.LOCATION OF NEGATIVES
LINDA STOCKMAN

4 PRESENT NAME(S)

5 OTHER NAME(S)

6 SPECIFIC LOCATION
421 W. WOODBINE
421 W. WOODBINE

7 CITY OR TOWN
K I R K W O O D, M O

8 SITE PLAN WITH NORTH ARROW

S E E M A P

9 COORDINATES
LOT
LANG

10 SITE X STRUCTURE BUILDING OBJECT

11 ON NAT'L REG? (YES/NO) N

12 IS IT ELIBIBLE? (YES/NO)

13 PART OF HIST DIST (YES/NO) N

14 DIST POTENT (YES/NO)

15 NAME OF ESTABLISHED DISTRICT

16 THEMATIC CATEGORY

17 DATE(S) OR PERIOD
CA 1920

18 STYLE OR DESIGN ECLECTIC
BUNGALOW

19 ARCHITECT OR ENGINEER

20 CONTRACTOR OR BUILDER

21 ORIGINAL USE, IF APPARENT
SINGLE FAMILY RESIDENCE

22 PRESENT USE
SINGLE FAMILY RESIDENCE

23 OWNERSHIP PUBLIC
PRIVATE X

24 OWNER'S NAME & ADDRESS (IF KNOWN)

25 OPEN TO PUBLIC (YES/NO) N

26 LOCAL CONTACT PERSON OR ORGANIZATION

27 OTHER SURVEYS IN WHICH INCLUDED

28 NO OF STORIES 01.5

29 BASEMENT (Y/N) Y
FULL (Y/N) Y

30 FOUNDATION MATERIAL
CONCRETE

31 WALL CONSTRUCTION
FRAME

32 ROOF TYPE & MATERIAL
SIDE GABLE
ASPHALT SHINGLES

33 NO. OF BAYS
FRONT 4 SIDE 3

34 WALL TREATMENT
NARROW WOOD HORIZONTAL LAP
SIDING

35 PLAN SHAPE
IRREGULAR

36 CHANGES (EXPLAIN IN #42) ADDITION
ALTERED
MOVED

37 CONDITION
INTERIOR
EXTERIOR GOOD

38 PRESERVATION UNDERWAY? (Y/N) N

39 ENDANGERED (YES/NO) N
BY WHAT ?

40 VISIBLE FROM PUBLIC ROAD ? (YES/NO) Y

41 DISTANCE FROM AND FRONTAGE ON ROAD

P H O T O

42 FURTHER DESCRIPTION OF IMPORTANT FEATURES
S E E C O N T I N U A T I O N S H E E T

43 HISTORY AND SIGNIFICANCE
S E E C O N T I N U A T I O N S H E E T

44 DESCRIPTION OF ENVIRONMENT AND OUTBUILDINGS
S E E C O N T I N U A T I O N S H E E T

45 SOURCES OF INFORMATION
S E E C O N T I N U A T I O N S H E E T

46 PREPARED BY
LINDA STOCKMAN

47 ORGANIZATION
KIRKWOOD LANDM COMM.

48 DATE
05/88

49 REVISION DATE(S)

365

421 West Woodbine

This building is primarily read as a one and a half story rectangular block with side-gable roof. There is a two story projecting wing on the west elevation and a projecting room addition on the rear elevation. The original building is typical of the bungalow plan in the Kirkwood area. It features widely overhanging eaves with exposed rafter ends, a long shed dormer on the facade and a full-width facade entry porch. The entry porch features gabled roof with half-length wood posts and flared stuccoed posts beneath that. This porch features a plain wood balustrade, wood floor and wood stairs. The primary entrance is central and contains a single-leaf wood door with eight small lights in the upper one-third of the door. It is covered by an aluminum storm door. The home features double-hung wood sash windows with four over one and three over one light configurations, single-leaf wood casement windows with three vertical lights, double leaf wood casement windows with eight lights in each leaf, double-hung wood sash windows with two horizontal lights over two horizontal lights as well as one over one light configurations. The home features a large picture window on the projecting wing on the west elevation. The windows feature wide wood surrounds and narrow wood lug sills.

Office of Historic Preservation
P. O. Box 176
Jefferson City, Missouri 65102
CERTIFIED LOCAL GOVERNMENT PROGRAM
HISTORIC INVENTORY - PHASE 3

KIRKWOOD, MISSOURI

Continuation Sheet 421 W. Woodbine

43. History and Significance

Permit log notation, 05971, 6/13/61--enclose room under existing 2nd floor room--owner, Otto Shealizer.

44. Description of Environment and Outbuildings.

This is a deep lot with a few large and/or old trees. There is a detached two (2) car frame garage in the back yard.

OFFICE OF HISTORIC PRESERVATION, P.O. BOX 176, JEFFERSON CITY, MISSOURI 65101

H I S T O R I C I N V E N T O R Y

1 NO 1366 LOCAL #

2 COUNTY
ST. LOUIS

3. LOCATION OF NEGATIVES
LINDA STOCKMAN

4 PRESENT NAME(S)

5 OTHER NAME(S)

6 SPECIFIC LOCATION
423 W. WOODBINE
423 W. WOODBINE

7 CITY OR TOWN
K I R K W O O D, M O

8 SITE PLAN WITH NORTH ARROW
S E E M A P

9 COORDINATES
LOT
LANG

10 SITE: BUILDING X — STRUCTURE: OBJECT

11 ON NAT'L REG? (YES/NO) N

12 IS IT ELIBIBLE? (YES/NO)

13 PART OF HIST DIST (YES/NO) N

14 DIST POTENT (YES/NO)

15 NAME OF ESTABLISHED DISTRICT

16 THEMATIC CATEGORY

17 DATE(S) OR PERIOD
CA 1929

18 STYLE OR DESIGN ECLECTIC
BUNGALOW

19 ARCHITECT OR ENGINEER

20 CONTRACTOR OR BUILDER

21 ORIGINAL USE, IF APPARENT
SINGLE FAMILY RESIDENCE

22 PRESENT USE
SINGLE FAMILY RESIDENCE

23 OWNERSHIP PUBLIC
PRIVATE X

24 OWNER'S NAME & ADDRESS (IF KNOWN)

25 OPEN TO PUBLIC (YES/NO) N

26 LOCAL CONTACT PERSON OR ORGANIZATION

27 OTHER SURVEYS IN WHICH INCLUDED

28 NO OF STORIES 01.5

29 BASEMENT (Y/N) Y
FULL (Y/N) Y

30 FOUNDATION MATERIAL
CONCRETE

31 WALL CONSTRUCTION
FRAME

32 ROOF TYPE & MATERIAL
FRONT GABLE
ASPHALT SHINGLES

33 NO. OF BAYS
FRONT 3 SIDE 3

34 WALL TREATMENT
WIDE WOOD HORIZONTAL LAP
SIDING

35 PLAN SHAPE
IRREGULAR

36 CHANGES (EXPLAIN IN #42) ADDITION
ALTERED
MOVED

37 CONDITION
INTERIOR
EXTERIOR GOOD

38 PRESERVATION UNDERWAY? (Y/N) N

39 ENDANGERED (YES/NO) N
BY WHAT ?

40 VISIBLE FROM PUBLIC ROAD ? (YES/NO) Y

41 DISTANCE FROM AND FRONTAGE ON ROAD

P H O T O

42 FURTHER DESCRIPTION OF IMPORTANT FEATURES
S E E C O N T I N U A T I O N S H E E T

43 HISTORY AND SIGNIFICANCE
S E E C O N T I N U A T I O N S H E E T

44 DESCRIPTION OF ENVIRONMENT AND OUTBUILDINGS
S E E C O N T I N U A T I O N S H E E T

45 SOURCES OF INFORMATION
S E E C O N T I N U A T I O N S H E E T

46 PREPARED BY
LINDA STOCKMAN

47 ORGANIZATION
KIRKWOOD LANDM COMM.

48 DATE
05/88

49 REVISION DATE(S)

366

423 West Woodbine

This building is primarily read as a one story rectangular block with a front-facing gable. The roof-line features a projecting cornice with a plain bargeboard in the gable. The primary elevation features a full-width entry porch with a hip roof supported by stylized half-length wood posts which rest on brick piers. The porch features a plain wood balustrade, wood floor and wood stairs. The primary entrance is central it contains a single-leaf wood door with multi-lights. It covered by a wood storm door. The windows are double-hung wood sash with either three over one or four over one light configurations. They feature wide wood surrounds and narrow wood lug sills. There is a new cedar deck projecting from the rear elevation.

Office of Historic Preservation
P. O. Box 176
Jefferson City, Missouri 65102
CERTIFIED LOCAL GOVERNMENT PROGRAM
HISTORIC INVENTORY - PHASE 3

KIRKWOOD, MISSOURI

Continuation Sheet 423 W. Woodbine

43. History and Significance

1. Permit log notation, 1676, 9/5/29--garage.
2. Permit log notation, 1546, 1/15/29--residence--owner George E. Rutledge.

44. Description of Environment and Outbuildings.

This is a deep lot lined with trees, Thereis a detached two (2) car frame garage in the back yard.

423

OFFICE OF HISTORIC PRESERVATION, P.O. BOX 176, JEFFERSON CITY, MISSOURI 65101
H I S T O R I C I N V E N T O R Y

SLASCH-728

1 NO 1367 LOCAL #
2 COUNTY
ST. LOUIS
3.LOCATION OF NEGATIVES
LINDA STOCKMAN

4 PRESENT NAME(S)

5 OTHER NAME(S)

6 SPECIFIC LOCATION
425 W. WOODBINE
425 W. WOODBINE

7 CITY OR TOWN
K I R K W O O D, M O

8 SITE PLAN WITH NORTH ARROW
S E E M A P

9 COORDINATES
LOT
LANG

10 SITE X BUILDING / STRUCTURE / OBJECT

11 ON NAT'L REG? (YES/NO) N

12 IS IT ELIGIBLE? (YES/NO)

13 PART OF HIST DIST (YES/NO) N

14 DIST POTENT (YES/NO)

15 NAME OF ESTABLISHED DISTRICT

16 THEMATIC CATEGORY

17 DATE(S) OR PERIOD
CA 1925

18 STYLE OR DESIGN ECLECTIC
CRAFTSMAN

19 ARCHITECT OR ENGINEER

20 CONTRACTOR OR BUILDER

21 ORIGINAL USE, IF APPARENT
SINGLE FAMILY RESIDENCE

22 PRESENT USE
SINGLE FAMILY RESIDENCE

23 OWNERSHIP PUBLIC
PRIVATE X

24 OWNER'S NAME & ADDRESS (IF KNOWN)

25 OPEN TO PUBLIC (YES/NO) N

26 LOCAL CONTACT PERSON OR ORGANIZATION

27 OTHER SURVEYS IN WHICH INCLUDED

28 NO OF STORIES 01.5

29 BASEMENT (Y/N) Y
FULL (Y/N) Y

30 FOUNDATION MATERIAL
CONCRETE

31 WALL CONSTRUCTION
FRAME

32 ROOF TYPE & MATERIAL
STEEP SIDE GABLE
ASPHALT SHINGLES

33 NO. OF BAYS
FRONT 3 SIDE 3

34 WALL TREATMENT
MULTI-COLOR BRICK VENEER

35 PLAN SHAPE
IRREGULAR

36 CHANGES (EXPLAIN IN #42) ADDITION
ALTERED
MOVED

37 CONDITION
INTERIOR
EXTERIOR GOOD

38 PRESERVATION UNDERWAY? (Y/N) N

39 ENDANGERED (YES/NO) N
BY WHAT ?

40 VISIBLE FROM PUBLIC ROAD ? (YES/NO) Y

41 DISTANCE FROM AND FRONTAGE ON ROAD

P H O T O

42 FURTHER DESCRIPTION OF IMPORTANT FEATURES
S E E C O N T I N U A T I O N S H E E T

43 HISTORY AND SIGNIFICANCE
S E E C O N T I N U A T I O N S H E E T

44 DESCRIPTION OF ENVIRONMENT AND OUTBUILDINGS
S E E C O N T I N U A T I O N S H E E T

45 SOURCES OF INFORMATION
S E E C O N T I N U A T I O N S H E E T

46 PREPARED BY
LINDA STOCKMAN

47 ORGANIZATION
KIRKWOOD LANDM COMM.

48 DATE
05/88

49 REVISION DATE(S)

367

425 West Woodbine

The Tudor influences of this building include its steeply pitched gables, its stucco wall-cladding, and its multi-pane window glazing. This building is primarily read as a one and a half story rectangular block with side gables. The roof-line features close rake and eaves. The primary elevation is dominated by a front-facing intercepting secondary gable and a long shed dormer which exists at the intersection of the front-facing gable and the main house roof. The area of this gable and the walls of the shed dormer are clad with a stucco finish. The primary entrance is central, it contains a single-leaf wood door with a round arch top. This is a multi-light door, it is recessed and covered by an aluminum storm door. The aluminum storm door is flush with the wall with an enclosed projecting entry bay. There is a small concrete entry porch with a brick balustrade. The windows are double-hung wood sash with six over one light configurations. They feature wide wood surrounds and brick soldier-course sills. There is a small projecting, open-frame entry porch on the rear elevation.

Office of Historic Preservation
P. O. Box 176
Jefferson City, Missouri 65102
CERTIFIED LOCAL GOVERNMENT PROGRAM
HISTORIC INVENTORY - PHASE 3

KIRKWOOD, MISSOURI

Continuation Sheet 425 W. Woodbine

43. History and Significance

Permit log notation, 1644, 6/17/29--garage--owner, Otto Fleahe.

44. Description of Environment and Outbuildings.

This is a deep lot with several large and/or old trees. There is a detached one (1) car frame garage in the rear.

ELECT
JOHN
BRANNON
CITY COUNCIL
WE ELECT

OFFICE OF HISTORIC PRESERVATION, P.O. BOX 176, JEFFERSON CITY, MISSOURI 65101

H I S T O R I C I N V E N T O R Y

SLARCH-789

1 NO 1368 LOCAL #
2 COUNTY
ST. LOUIS
3. LOCATION OF NEGATIVES
LINDA STOCKMAN

4 PRESENT NAME(S)

5 OTHER NAME(S)

6 SPECIFIC LOCATION
427 W. WOODBINE
427 W. WOODBINE

7 CITY OR TOWN
K I R K W O O D, M O

8 SITE PLAN WITH NORTH ARROW
S E E M A P

9 COORDINATES
LOT
LANG

10 SITE X STRUCTURE
BUILDING OBJECT

11 ON NAT'L REG? (YES/NO) N

12 IS IT ELIBIBLE? (YES/NO)

13 PART OF HIST DIST (YES/NO) N

14 DIST POTENT (YES/NO)

15 NAME OF ESTABLISHED DISTRICT

16 THEMATIC CATEGORY

17 DATE(S) OR PERIOD
CA 1950

18 STYLE OR DESIGN VERNACULAR

19 ARCHITECT OR ENGINEER

20 CONTRACTOR OR BUILDER

21 ORIGINAL USE, IF APPARENT
SINGLE FAMILY RESIDENCE

22 PRESENT USE
SINGLE FAMILY RESIDENCE

23 OWNERSHIP PUBLIC
PRIVATE X

24 OWNER'S NAME & ADDRESS (IF KNOWN)

25 OPEN TO PUBLIC (YES/NO) N

26 LOCAL CONTACT PERSON OR ORGANIZATION

27 OTHER SURVEYS IN WHICH INCLUDED

28 NO OF STORIES 01.0

29 BASEMENT (Y/N) Y
FULL (Y/N) Y

30 FOUNDATION MATERIAL
CONCRETE

31 WALL CONSTRUCTION
FRAME

32 ROOF TYPE & MATERIAL
LOW HIP
ASPHALT SHINGLES

33 NO. OF BAYS
FRONT 3 SIDE 3

34 WALL TREATMENT
ASPHALT SHINGLES

35 PLAN SHAPE
IRREGULAR

36 CHANGES (EXPLAIN IN #42) ADDITION
ALTERED
MOVED

37 CONDITION
INTERIOR
EXTERIOR GOOD

38 PRESERVATION UNDERWAY? (Y/N) N

39 ENDANGERED (YES/NO) N
BY WHAT ?

40 VISIBLE FROM PUBLIC ROAD ? (YES/NO) Y

41 DISTANCE FROM AND FRONTAGE ON ROAD

42 FURTHER DESCRIPTION OF IMPORTANT FEATURES
S E E C O N T I N U A T I O N S H E E T

43 HISTORY AND SIGNIFICANCE
S E E C O N T I N U A T I O N S H E E T

44 DESCRIPTION OF ENVIRONMENT AND OUTBUILDINGS
S E E C O N T I N U A T I O N S H E E T

45 SOURCES OF INFORMATION
S E E C O N T I N U A T I O N S H E E T

P H O T O

46 PREPARED BY
LINDA STOCKMAN

47 ORGANIZATION
KIRKWOOD LANDM COMM.

48 DATE
05/88

49 REVISION DATE(S)

368

427 West Woodbine

This building is primarily read as a one story rectangular block with a low hip roof which features widely overhanging eaves. The primary entrance exists within a cut-away area on the southwest corner of the building. It contains a single-leaf flush wood door which is covered by an aluminum storm door. This cutaway area forms a recessed entry porch. The walls of this entry porch are covered by vertical wood siding which has been stained a brick red color, off-setting this from the remainder of the walls of the home. The windows are double-leaf roll-out casement windows featuring four lights vertically placed in each leaf. There is a covered patio on the primary elevation of this building. It features a corrugated fiberglass roof supported by decorative wrought iron posts. The building also features a basement level garage which is accessed on the South Geyer elevation.

Office of Historic Preservation
P. O. Box 176
Jefferson City, Missouri 65102
CERTIFIED LOCAL GOVERNMENT PROGRAM
HISTORIC INVENTORY - PHASE 3

KIRKWOOD, MISSOURI

Continuation Sheet 427 W. Woodbine

43. History and Significance

No original permit.

44. Description of Environment and Outbuildings.

This is a moderate size corner lot with several trees.

OFFICE OF HISTORIC PRESERVATION, P.O. BOX 176, JEFFERSON CITY, MISSOURI 65101

H I S T O R I C I N V E N T O R Y

SLA5018-740

1 NO 1181 LOCAL #
2 COUNTY
ST.LOUIS COUNTY
3.LOCATION OF NEGATIVES
LINDA STOCKMANN

4 PRESENT NAME(S)

5 OTHER NAME(S)

6 SPECIFIC LOCATION
306 N. WOODLAWN
306 N. WOODLAWN

7 CITY OR TOWN
K I R K W O O D, M O

8 SITE PLAN WITH NORTH ARROW
S E E M A P

9 COORDINATES
LOT
LANG

10 SITE X / STRUCTURE
BUILDING / OBJECT

11 ON NAT'L REG? (YES/NO) N

12 IS IT ELIBIBLE? (YES/NO)

13 PART OF HIST DIST (YES/NO) N

14 DIST POTENT (YES/NO)

15 NAME OF ESTABLISHED DISTRICT

16 THEMATIC CATEGORY

17 DATE(S) OR PERIOD
CA 1853

18 STYLE OR DESIGN VICTORIAN
QUEEN ANNE

19 ARCHITECT OR ENGINEER

20 CONTRACTOR OR BUILDER

21 ORIGINAL USE, IF APPARENT
SINGLE FAMILY

22 PRESENT USE
SINGLE FAMILY

23 OWNERSHIP PUBLIC
PRIVATE X

24 OWNER'S NAME & ADDRESS (IF KNOWN)

25 OPEN TO PUBLIC (YES/NO) N

26 LOCAL CONTACT PERSON OR ORGANIZATION

27 OTHER SURVEYS IN WHICH INCLUDED

28 NO OF STORIES 02.5

29 BASEMENT (Y/N) Y
FULL (Y/N)

30 FOUNDATION MATERIAL
STONE/CONCRETE

31 WALL CONSTRUCTION
FRAME

32 ROOF TYPE & MATERIAL
TRI-GABLE
COMP. SHINGLE

33 NO. OF BAYS
FRONT 3 SIDE 4

34 WALL TREATMENT
NARROW WOOD LAP SIDING
FISHSCALE SHINGLES

35 PLAN SHAPE
IRREGULAR

36 CHANGES (EXPLAIN IN #42) ADDITION
ALTERED
MOVED

37 CONDITION
INTERIOR
EXTERIOR GOOD

38 PRESERVATION UNDERWAY? (Y/N) N

39 ENDANGERED (YES/NO) N
BY WHAT ?

40 VISIBLE FROM PUBLIC ROAD ?
(YES/NO) Y

41 DISTANCE FROM AND FRONTAGE ON ROAD

P H O T O

42 FURTHER DESCRIPTION OF IMPORTANT FEATURES
S E E C O N T I N U A T I O N S H E E T

43 HISTORY AND SIGNIFICANCE
S E E C O N T I N U A T I O N S H E E T

44 DESCRIPTION OF ENVIRONMENT AND OUTBUILDINGS
S E E C O N T I N U A T I O N S H E E T

45 SOURCES OF INFORMATION
S E E C O N T I N U A T I O N S H E E T

46 PREPARED BY
LINDA STOCKMANN

47 ORGANIZATION
KIRK. LANDM. COMM.

48 DATE
6/88

49 REVISION DATE(S)

Bldg. 1181
306 N. Woodlawn

This is a huge home. It is of the gable front and side wing plan. Its features two and a half stories. There are many projecting wings on this home such as a two story projecting wing on the rear elevation, a two story projecting corner wing on the northeast corner at the rear of the building, a one story projecting room on the rear elevation and a projecting porticochere on the north elevation. The home features multiple porches. There is a sleeping porch at the second level of the two story projecting bay on the northeast corner. There is a wrap-around porch on the primary entrance which wraps onto the south elevation and there is an open-frame porch on the south elevation of the projecting two story rear wing. The primary elevation features a prominent front facing gable which is distinguished by a secondary projecting gable at its peak, therefore, it has the effect of a double gable with returns on both gables. The wall area of this gable is covered in a combination of saw-tooth and fish-scale shingles. The secondary projecting gable here tops a two and a half story projecting bay. At the first level of this bay there is a projecting multi-pane metal and glass bay window. These windows are double-leaf roll-out casement windows. The window at the second level of this projecting bay features decorative molded wood surrounds which are not seen elsewhere on the house. Most of the windows on the home are double-hung wood sash with one over one light configurations. The primary elevation also features a three-sided dormer with a flat roof. There is also a smaller three-sided dormer on the front facing gabled wing which also has a flat roof and a hipped dormer on the south elevation of the two story rear wing. The primary entrance is contained at the intersection of the side wing and the front facing gabled wing. It contains double-leaf wood doors with multi lights. These doors are covered by wood storm doors. The primary entry porch features large stylized wood posts and a concrete slab floor. The south elevation features the same type of projecting two and a half story bay with the secondary projecting gable at the peak of the main gable. The first level of this projecting bay features a three-sided bay window. There are wood dentils and a projecting boxed cornice in place between the second and attic levels at the northeast corner of the rear of the building. The roofline features a plain projecting boxed cornice. The roofline of the projecting rear wing features a moderately overhanging eave.

Office of Historic Preservation
P.O. Box 176
Jefferson City, MO 65102
Certified Local Government Program
Historic Inventory -- Phase 3

Kirkwood, Missouri

Continuation Sheet #3-1181
306 N. woodlawn

43. History and Significance

*** *

44. Description of Environment and Outbuildings

This is a large corner lot with several large and/or old trees. There is a 1½ story barn on the NE corner of the lot which features board and batten siding and fishscale shingles. There is a Five (5) ft. stepped stone retaining wall along Woodlawn.

OFFICE OF HISTORIC PRESERVATION, P.O. BOX 176, JEFFERSON CITY, MISSOURI 65101
H I S T O R I C I N V E N T O R Y

SLA5012-7411

1 NO 1246 LOCAL #
2 COUNTY
ST.LOUIS COUNTY
3.LOCATION OF NEGATIVES
LINDA STOCKMANN

4 PRESENT NAME(S)

5 OTHER NAME(S)

6 SPECIFIC LOCATION
119 S. WOODLAWN
119 S. WOODLAWN

7 CITY OR TOWN
K I R K W O O D, M O

8 SITE PLAN WITH NORTH ARROW
S E E M A P

9 COORDINATES
LOT
LANG

10 SITE X / STRUCTURE / BUILDING / OBJECT

11 ON NAT'L REG? (YES/NO) N

12 IS IT ELIBIBLE? (YES/NO)

13 PART OF HIST DIST (YES/NO) N

14 DIST POTENT (YES/NO)

15 NAME OF ESTABLISHED DISTRICT

16 THEMATIC CATEGORY

17 DATE(S) OR PERIOD
CA 1936

18 STYLE OR DESIGN ECLECTIC
COLONIAL REVIVAL

19 ARCHITECT OR ENGINEER

20 CONTRACTOR OR BUILDER

21 ORIGINAL USE, IF APPARENT
SINGLE FAMILY

22 PRESENT USE
SINGLE FAMILY

23 OWNERSHIP PUBLIC / PRIVATE X

24 OWNER'S NAME & ADDRESS (IF KNOWN)

25 OPEN TO PUBLIC (YES/NO) N

26 LOCAL CONTACT PERSON OR ORGANIZATION

27 OTHER SURVEYS IN WHICH INCLUDED

28 NO OF STORIES 02.0

29 BASEMENT (Y/N) Y
FULL (Y/N)

30 FOUNDATION MATERIAL
CONCRETE

31 WALL CONSTRUCTION
FRAME

32 ROOF TYPE & MATERIAL
SIDE GABLE
ASPHALT SHINGLE

33 NO. OF BAYS
FRONT 3 SIDE 2

34 WALL TREATMENT
VINYL HORIZONTAL LAP SIDING

35 PLAN SHAPE

36 CHANGES (EXPLAIN IN #42) ADDITION / ALTERED / MOVED

37 CONDITION
INTERIOR
EXTERIOR EXCELLENT

38 PRESERVATION UNDERWAY? (Y/N) N

39 ENDANGERED (YES/NO) N
BY WHAT ?

40 VISIBLE FROM PUBLIC ROAD ? (YES/NO) Y

41 DISTANCE FROM AND FRONTAGE ON ROAD

P H O T O

42 FURTHER DESCRIPTION OF IMPORTANT FEATURES
S E E C O N T I N U A T I O N S H E E T

43 HISTORY AND SIGNIFICANCE
S E E C O N T I N U A T I O N S H E E T

44 DESCRIPTION OF ENVIRONMENT AND OUTBUILDINGS
S E E C O N T I N U A T I O N S H E E T

45 SOURCES OF INFORMATION
S E E C O N T I N U A T I O N S H E E T

46 PREPARED BY
LINDA STOCKMANN

47 ORGANIZATION
KIRK. LANDM. COMM.

48 DATE
6/88

49 REVISION DATE(S)

Bldg. 1246
119 S. Woodlawn

This building is primarily read as a two-story rectangular block with side gables. It has a one-story projecting sunroom on its south elevation which is topped by a geometric balustrade. The gable ends have close rake, and the roofline projects on the primary and rear elevations. The Colonial Revival references include its central accentuated facade entry, its multi-pane window glazing in both sash, its decorative window shutters and its symmetrical facade presentation. The primary entry contains a single-leaf six-panel Colonial-style door which is covered by an aluminum storm door and flanked by side-lights. This, in turn, is flanked by fluted wood pilasters and topped by an entablature with a gooseneck pediment. The windows are double-hung wood sash. On the first level, they have eight-over-twelve light configurations. On the second level, they have eight-over-eight light configurations. The windows feature wide wood surrounds and narrow wood lug sills. There is a projecting two-car garage on the rear elevation of this building which is accessed on its rear wall.

Office of Historic Preservation
P.O. Box 176
Jefferson City, MO 65102
Certified Local Government Program
Historic Inventory - Phase 3

Kirkwood, Missouri

Continuation Sheet #1246
119 S. Woodlawn

43. History and Significance
Permit #3236, 11/5/36--owner's name not legible--residence.

44. Description of Environment and Outbuildings
This is a large open lot with a few large and/or old trees.

OFFICE OF HISTORIC PRESERVATION, P.O. BOX 176, JEFFERSON CITY, MISSOURI 65101

H I S T O R I C I N V E N T O R Y

SLAS018-742

1 NO 1245 LOCAL #
2 COUNTY
ST.LOUIS COUNTY
3.LOCATION OF NEGATIVES
LINDA STOCKMANN

4 PRESENT NAME(S)

5 OTHER NAME(S)

6 SPECIFIC LOCATION
123 S. WOODLAWN
123 S. WOODLAWN

7 CITY OR TOWN
K I R K W O O D, M O

8 SITE PLAN WITH NORTH ARROW
S E E M A P

9 COORDINATES
LOT
LANG

10 SITE STRUCTURE
BUILDING X OBJECT

11 ON NAT'L REG? (YES/NO) N

12 IS IT ELIBIBLE? (YES/NO)

13 PART OF HIST DIST (YES/NO) N

14 DIST POTENT (YES/NO)

15 NAME OF ESTABLISHED DISTRICT

16 THEMATIC CATEGORY

17 DATE(S) OR PERIOD
CA 1938

18 STYLE OR DESIGN ECLECTIC
COLONIAL REVIVAL

19 ARCHITECT OR ENGINEER

20 CONTRACTOR OR BUILDER

21 ORIGINAL USE, IF APPARENT
SINGLE FAMILY

22 PRESENT USE
SINGLE FAMILY

23 OWNERSHIP PUBLIC
PRIVATE X

24 OWNER'S NAME & ADDRESS (IF KNOWN)

25 OPEN TO PUBLIC (YES/NO) N

26 LOCAL CONTACT PERSON OR ORGANIZATION

27 OTHER SURVEYS IN WHICH INCLUDED

28 NO OF STORIES 02.0

29 BASEMENT (Y/N) N
FULL (Y/N)

30 FOUNDATION MATERIAL
CONCRETE SLAB

31 WALL CONSTRUCTION
FRAME

32 ROOF TYPE & MATERIAL
FRONT GABLE
ASPHALT SHINGLE

33 NO. OF BAYS
FRONT 4 SIDE 2

34 WALL TREATMENT
BRICK VENEER AND WOOD SIDING

35 PLAN SHAPE
IRREGULAR

36 CHANGES (EXPLAIN IN #42) ADDITION
ALTERED
MOVED

37 CONDITION
INTERIOR
EXTERIOR GOOD

38 PRESERVATION UNDERWAY? (Y/N) N

39 ENDANGERED (YES/NO) N
BY WHAT ?

40 VISIBLE FROM PUBLIC ROAD ? (YES/NO) Y

41 DISTANCE FROM AND FRONTAGE ON ROAD

P H O T O

42 FURTHER DESCRIPTION OF IMPORTANT FEATURES
S E E C O N T I N U A T I O N S H E E T

43 HISTORY AND SIGNIFICANCE
S E E C O N T I N U A T I O N S H E E T

44 DESCRIPTION OF ENVIRONMENT AND OUTBUILDINGS
S E E C O N T I N U A T I O N S H E E T

45 SOURCES OF INFORMATION
S E E C O N T I N U A T I O N S H E E T

46 PREPARED BY
LINDA STOCKMANN

47 ORGANIZATION
KIRK. LANDM. COMM.

48 DATE
6/88

49 REVISION DATE(S)

Bldg. 1245
123 S. Woodlawn

This building is primarily read as a two story rectangular block with a front-facing gable. It has a one story projecting wing on its south elevation and a one-story projecting garage wing on its north elevation. This garage is accessed from the rear of the building. The Colonial Revival references include its accentuated facade entry, its multi-pane window glazing in both sash, its decorative window shutters and its jettied second level. The primary entry is off-center on the main house block. It contains a single-leaf wood door with two small lights at the top of the door. It is covered by a wood storm door. This entry is flanked by fluted wood pilasters and topped by a wood entablature. The windows are double-hung wood sash with six-over-six light configurations. On the brick-clad wall surfaces, they feature brick soldier-course sills. On the wood-clad wall surfaces, they feature narrow wood lug sills. The second level is jettied on the primary and rear elevations. This is supported by decorative wood brackets. The home features brick dentils beneath the jettied cornice. The gabled ends of the building feature returns and there is a circular window opening near the peak of the front-facing gable with decorative wood surrounds.

Office of Historic Preservation
P.O. Box 176
Jefferson City, MO 65102
Certified Local Government Program
Historic Inventory - Phase 3

Kirkwood, Missouri

Continuation Sheet #1245
123 S. Woodlawn

43. History and Significance

1. Original owner--Mrs. Clara A Holtkamp--permit #4129, 2/28/38.
2. Permit #06881, 3/5/64--enclose porch on side of house.

44. Description of Environment and Outbuildings

This is a large open corner lot with several trees.

OFFICE OF HISTORIC PRESERVATION, P.O. BOX 176, JEFFERSON CITY, MISSOURI 65101

H I S T O R I C I N V E N T O R Y

SLA5018-743

1 NO 1158 LOCAL #

2 COUNTY
ST.LOUIS COUNTY

3.LOCATION OF NEGATIVES
LINDA STOCKMANN

4 PRESENT NAME(S)

5 OTHER NAME(S)

6 SPECIFIC LOCATION
126 N. WOODLAWN
126 N. WOODLAWN

7 CITY OR TOWN
K I R K W O O D, M O

8 SITE PLAN WITH NORTH ARROW

S E E M A P

9 COORDINATES
LOT
LANG

10 SITE / STRUCTURE
BUILDING X / OBJECT

11 ON NAT'L REG? (YES/NO) N

12 IS IT ELIBIBLE? (YES/NO)

13 PART OF HIST DIST (YES/NO) N

14 DIST POTENT (YES/NO)

15 NAME OF ESTABLISHED DISTRICT

16 THEMATIC CATEGORY

17 DATE(S) OR PERIOD
CA 1925

18 STYLE OR DESIGN ECLECTIC
TUDOR

19 ARCHITECT OR ENGINEER

20 CONTRACTOR OR BUILDER
RAY TORKINS

21 ORIGINAL USE, IF APPARENT
SINGLE FAMILY

22 PRESENT USE
SINGLE FAMILY

23 OWNERSHIP PUBLIC
PRIVATE X

24 OWNER'S NAME & ADDRESS (IF KNOWN)

25 OPEN TO PUBLIC (YES/NO) N

26 LOCAL CONTACT PERSON OR ORGANIZATION

27 OTHER SURVEYS IN WHICH INCLUDED

28 NO OF STORIES 01.5

29 BASEMENT (Y/N) Y
FULL (Y/N)

30 FOUNDATION MATERIAL
CONCRETE

31 WALL CONSTRUCTION
FRAME

32 ROOF TYPE & MATERIAL
STEEP SIDE GABLE
COMP. SHINGLE

33 NO. OF BAYS
FRONT 4 SIDE 3

34 WALL TREATMENT
STUCCO
HALF TIMBER

35 PLAN SHAPE
IRREGULAR

36 CHANGES (EXPLAIN IN #42) ADDITION / ALTERED / MOVED

37 CONDITION
INTERIOR
EXTERIOR GOOD

38 PRESERVATION UNDERWAY? (Y/N) N

39 ENDANGERED (YES/NO) N
BY WHAT ?

40 VISIBLE FROM PUBLIC ROAD ? (YES/NO) Y

41 DISTANCE FROM AND FRONTAGE ON ROAD

42 FURTHER DESCRIPTION OF IMPORTANT FEATURES
S E E C O N T I N U A T I O N S H E E T

43 HISTORY AND SIGNIFICANCE
S E E C O N T I N U A T I O N S H E E T

44 DESCRIPTION OF ENVIRONMENT AND OUTBUILDINGS
S E E C O N T I N U A T I O N S H E E T

45 SOURCES OF INFORMATION
S E E C O N T I N U A T I O N S H E E T

P H O T O

46 PREPARED BY
LINDA STOCKMANN

47 ORGANIZATION
KIRK. LANDM. COMM.

48 DATE
6/88

49 REVISION DATE(S)

Bldg. 1158
126 S. Woodlawn

This building is primarily read as a one and a half story rectangular block with a projecting gabled bay on the facade and a projecting one story sunroom on the rear elevation. The home features multiple secondary gables on its primary elevation- i.e. twin gabled dormers and the large gable of the projecting bay. The home also features an oriel on its south elevation. The primary entrance is on the south wall of the projecting facade bay. It contains a single-leaf wood door which is covered by a wood storm door. The windows of the home feature multi-paned leaded glass. Many of the windows are double-hung wood sash windows. The home also features both single and double-leaf wood casement windows. There is a basement level in-house garage which is accessed on the rear elevation.

Office of Historic Preservation
P.O. Box 176
Jefferson City, MO 65102
Certified Local Government Program
Historic Inventory - Phase 3

Kirkwood, Missouri

Continuation Sheet #1158
126 S. Woodlawn

43. History and Significance

Date per son of the builder--Arthur Tonkins (505 E. Argonne).

44. Description of Environment and Outbuildings

This is a moderate size lot.

126

OFFICE OF HISTORIC PRESERVATION, P.O. BOX 176, JEFFERSON CITY, MISSOURI 65101

H I S T O R I C I N V E N T O R Y

SLR5017-744

1 NO 1244 LOCAL #
2 COUNTY
ST.LOUIS COUNTY
3.LOCATION OF NEGATIVES
LINDA STOCKMANN

4 PRESENT NAME(S)

5 OTHER NAME(S)

6 SPECIFIC LOCATION
203 S. WOODLAWN
203 S. WOODLAWN

7 CITY OR TOWN
K I R K W O O D, M O

8 SITE PLAN WITH NORTH ARROW
S E E M A P

9 COORDINATES
LOT
LANG

10 SITE / STRUCTURE
BUILDING X / OBJECT

11 ON NAT'L REG? (YES/NO) N

12 IS IT ELIBIBLE? (YES/NO)

13 PART OF HIST DIST (YES/NO) N

14 DIST POTENT (YES/NO)

15 NAME OF ESTABLISHED DISTRICT

16 THEMATIC CATEGORY

17 DATE(S) OR PERIOD
CA 1870

18 STYLE OR DESIGN ROMANTIC
GREEK REVIVAL

19 ARCHITECT OR ENGINEER

20 CONTRACTOR OR BUILDER

21 ORIGINAL USE, IF APPARENT
SINGLE FAMILY

22 PRESENT USE
SINGLE FAMILY

23 OWNERSHIP PUBLIC
PRIVATE X

24 OWNER'S NAME & ADDRESS (IF KNOWN)

25 OPEN TO PUBLIC (YES/NO) N

26 LOCAL CONTACT PERSON OR ORGANIZATION

27 OTHER SURVEYS IN WHICH INCLUDED

28 NO OF STORIES 01.5

29 BASEMENT (Y/N) Y
FULL (Y/N)

30 FOUNDATION MATERIAL
STONE

31 WALL CONSTRUCTION
FRAME

32 ROOF TYPE & MATERIAL
CROSS GABLE
ASPHALT SHINGLE

33 NO. OF BAYS
FRONT 3 SIDE 2

34 WALL TREATMENT
VINYL HORIZONTAL LAP SIDING

35 PLAN SHAPE

36 CHANGES (EXPLAIN IN #42) ADDITION X
ALTERED
MOVED

37 CONDITION
INTERIOR
EXTERIOR GOOD

36 PRESERVATION UNDERWAY? (Y/N) N

39 ENDANGERED (YES/NO) N
BY WHAT ?

40 VISIBLE FROM PUBLIC ROAD ? (YES/NO) Y

41 DISTANCE FROM AND FRONTAGE ON ROAD

P H O T O

42 FURTHER DESCRIPTION OF IMPORTANT FEATURES
S E E C O N T I N U A T I O N S H E E T

43 HISTORY AND SIGNIFICANCE
S E E C O N T I N U A T I O N S H E E T

44 DESCRIPTION OF ENVIRONMENT AND OUTBUILDINGS
S E E C O N T I N U A T I O N S H E E T

45 SOURCES OF INFORMATION
S E E C O N T I N U A T I O N S H E E T

46 PREPARED BY
LINDA STOCKMANN

47 ORGANIZATION
KIRK. LANDM. COMM.

48 DATE
6/88

49 REVISION DATE(S)

Bldg. 1244
203 S. Woodlawn

This building is primarily read as a rectangular block featuring a cross-gable roof. There is a large entry porch with a shed roof supported bv fluted Tuscan-style wood columns. These rest on a brick ground level slab. The primary entry is central. It is recessed and contains a single-leaf wood door with two long rectangular lights. It is topped by a wood transom and flanked by wide sidelights. The windows are double-hung wood sash with one-over-one light configurations. The window surrounds and sills have been covered with aluminum material. The windows on the primary elevation feature decorative shutters. There is a projecting room addition and screened-in porch on the rear elevation. The roofline features a plain projecting boxed cornice. There is a small one-story projecting extension on the northeast corner at the rear of the building. Also, the home features small hipped dormers fon its side elevations toward the rear as well as on its rear elevation.

Office of Historic Preservation
P.O. Box 176
Jefferson City, MO 65102
Certified Local Government Program
Historic Inventory - Phase 3

Kirkwood, Missouri

Continuation Sheet #1244
203 S. Woodlawn

43. History and Significance

Permit Log Notation #2, 4/2/21--addition.

*** *

44. Description of Environment and Outbuildings

This is a large lot with several large and/or old trees. There is a metal storage shed toward the rear of the lot.

OFFICE OF HISTORIC PRESERVATION, P.O. BOX 176, JEFFERSON CITY, MISSOURI 65101
H I S T O R I C I N V E N T O R Y

STLOUIS-745

1 NO 1092 LOCAL #
2 COUNTY
ST.LOUIS COUNTY
3.LOCATION OF NEGATIVES
LINDA STOCKMANN

4 PRESENT NAME(S)

5 OTHER NAME(S)

6 SPECIFIC LOCATION
206 S. WOODLAWN
206 S. WOODLAWN

7 CITY OR TOWN
K I R K W O O D, M O

8 SITE PLAN WITH NORTH ARROW
S E E M A P

9 COORDINATES
LOT
LANG

10 SITE X STRUCTURE
BUILDING OBJECT

11 ON NAT'L REG? (YES/NO) N

12 IS IT ELIBIBLE? (YES/NO)

13 PART OF HIST DIST (YES/NO) N

14 DIST POTENT (YES/NO)

15 NAME OF ESTABLISHED DISTRICT

16 THEMATIC CATEGORY

17 DATE(S) OR PERIOD
CA 1981

18 STYLE OR DESIGN NEO ECLECTIC
NEO COLONIAL

19 ARCHITECT OR ENGINEER

20 CONTRACTOR OR BUILDER

21 ORIGINAL USE, IF APPARENT
SINGLE FAMILY

22 PRESENT USE
SINGLE FAMILY

23 OWNERSHIP PUBLIC
PRIVATE X

24 OWNER'S NAME & ADDRESS (IF KNOWN)

25 OPEN TO PUBLIC (YES/NO) N

26 LOCAL CONTACT PERSON OR ORGANIZATION

27 OTHER SURVEYS IN WHICH INCLUDED

28 NO OF STORIES 02.0

29 BASEMENT (Y/N) Y
FULL (Y/N)

30 FOUNDATION MATERIAL
CONCRETE

31 WALL CONSTRUCTION
FRAME

32 ROOF TYPE & MATERIAL
LOW SIDE GABLE
ASPHALT SHINGLE

33 NO. OF BAYS
FRONT 3 SIDE 2

34 WALL TREATMENT
VARIGATED BRICK VENEER

35 PLAN SHAPE
IRREGULAR

36 CHANGES (EXPLAIN IN #42) ADDITION
ALTERED
MOVED

37 CONDITION
INTERIOR
EXTERIOR EXCELLENT

38 PRESERVATION UNDERWAY? (Y/N) N

39 ENDANGERED (YES/NO) N
BY WHAT ?

40 VISIBLE FROM PUBLIC ROAD ? (YES/NO) I

41 DISTANCE FROM AND FRONTAGE ON ROAD

42 FURTHER DESCRIPTION OF IMPORTANT FEATURES
S E E C O N T I N U A T I O N S H E E T

43 HISTORY AND SIGNIFICANCE
S E E C O N T I N U A T I O N S H E E T

44 DESCRIPTION OF ENVIRONMENT AND OUTBUILDINGS
S E E C O N T I N U A T I O N S H E E T

45 SOURCES OF INFORMATION
S E E C O N T I N U A T I O N S H E E T

P H O T O

46 PREPARED BY
LINDA STOCKMANN

47 ORGANIZATION
KIRK. LANDM. COMM.

48 DATE
6/88

49 REVISION DATE(S)

Bldg. 1092
206 S. Woodlawn

This building is primarily read as a two story rectangular block with low side gables, plus an enclosed breezeway and an attached garage. The garage features a front facing gable with returns. The Colonial references of this house include its central accentuated facade entry, its symmetrical facade presentation, its twin three-sided bay windows on the facade, its shuttered windows, its multi-light glazing in both the upper and lower sash, and the wood dentils in place beneath the roofline. The primary entry contains a single leaf six panel Colonial style door which is covered by an aluminum storm door. It flanked by sidelights which, in turn, are flanked by fluted wood pilasters and topped by a broken pediment. This entry is accessed by brick and concrete stoop and stairs. The windows are double hung metal sash and the windows on the brick wall surfaces have brick soldier-course sills. The windows on the three-sided bays have wood panels in place beneath them.

Office of Historic Preservation
P.O. Box 176
Jefferson City, MO 65102
Certified Local Government Program
Historic Inventory - Phase 3

Kirkwood, Missouri

Continuation Sheet # 1092
206 S. Woodlawn

43. History and Significance

Original owner, Harold Jenkins, permit # 24N610343, 6/9/81.

44. Description of Environment and Outbuildings

This is a moderately large corner lot with a few large and/or old trees. in the front yard.

OFFICE OF HISTORIC PRESERVATION, P.O. BOX 176, JEFFERSON CITY, MISSOURI 65101
H I S T O R I C I N V E N T O R Y

SLF502-7446

1 NO 1243 LOCAL #
2 COUNTY
ST.LOUIS COUNTY
3.LOCATION OF NEGATIVES
LINDA STOCKMANN

4 PRESENT NAME(S)

5 OTHER NAME(S)

6 SPECIFIC LOCATION
211 S. WOODLAWN
211 S. WOODLAWN

7 CITY OR TOWN
K I R K W O O D, M O

8 SITE PLAN WITH NORTH ARROW
S E E M A P

9 COORDINATES
LOT
LANG

10 SITE STRUCTURE
BUILDING X OBJECT

11 ON NAT'L REG? (YES/NO) N

12 IS IT ELIBIBLE? (YES/NO)

13 PART OF HIST DIST (YES/NO) N

14 DIST POTENT (YES/NO)

15 NAME OF ESTABLISHED DISTRICT

16 THEMATIC CATEGORY

17 DATE(S) OR PERIOD
CA 1923

18 STYLE OR DESIGN ECLECTIC
COLONIAL REVIVAL

19 ARCHITECT OR ENGINEER

20 CONTRACTOR OR BUILDER

21 ORIGINAL USE, IF APPARENT
SINGLE FAMILY

22 PRESENT USE
SINGLE FAMILY

23 OWNERSHIP PUBLIC
PRIVATE X

24 OWNER'S NAME & ADDRESS (IF KNOWN)

25 OPEN TO PUBLIC (YES/NO) N

26 LOCAL CONTACT PERSON OR ORGANIZATION

27 OTHER SURVEYS IN WHICH INCLUDED

28 NO OF STORIES 02.5

29 BASEMENT (Y/N) Y
FULL (Y/N)

30 FOUNDATION MATERIAL
CONCRETE

31 WALL CONSTRUCTION
FRAME

32 ROOF TYPE & MATERIAL
SIDE GABLE
ASPHALT SHINGLE

33 NO. OF BAYS
FRONT 3 SIDE 3

34 WALL TREATMENT
VINYL HORIZONTAL LAP SIDING

35 PLAN SHAPE
IRREGULAR

36 CHANGES (EXPLAIN IN #42) ADDITION X
ALTERED
MOVED

37 CONDITION
INTERIOR
EXTERIOR GOOD

38 PRESERVATION UNDERWAY? (Y/N) N

39 ENDANGERED (YES/NO) N
BY WHAT ?

40 VISIBLE FROM PUBLIC ROAD ? (YES/NO) Y

41 DISTANCE FROM AND FRONTAGE ON ROAD

P H O T O

42 FURTHER DESCRIPTION OF IMPORTANT FEATURES
S E E C O N T I N U A T I O N S H E E T

43 HISTORY AND SIGNIFICANCE
S E E C O N T I N U A T I O N S H E E T

44 DESCRIPTION OF ENVIRONMENT AND OUTBUILDINGS
S E E C O N T I N U A T I O N S H E E T

45 SOURCES OF INFORMATION
S E E C O N T I N U A T I O N S H E E T

46 PREPARED BY
LINDA STOCKMANN

47 ORGANIZATION
KIRK. LANDM. COMM.

48 DATE
6/88

49 REVISION DATE(S)

Office of Historic Preservation
P.O. Box 176
Jefferson City, MO 65102
Certified Local Government Program
Historic Inventory - Phase 2

Kirkwood, Missouri

Continuation Sheet #1243
211 S. Woodlawn

43. History and Significance

1. Permit log notation for "207" S. Woodlawn #308, 8/8/23--residence--owner, W.L. Clascke (?).
2. Permit # 299, 11/15/41--two (2) story porch addition.

44. Description of Environment and Outbuildings

This is a large open lot with several large and/or old trees. There is a detached frame carport in the NW corner of the lot.

Bldg. 1243
211 S. Woodlawn

This building is primarily read as a two and a half story rectangular block with side gables. There is a two story projecting wing on the south elevation and a one story projecting wing on the north elevation. The north elevation wing features a sunroom in the front half of that wing. The south elevation wing features an addition at the second level which contains metal sash windows. The Colonial Revival references include the accentuated facade entry, the close rake of the roofline, the multi-pane glazing in both sash and the decorative window shutters. The primary entrance contains a single-leaf six-panel Colonial-style door which is covered by an aluminum storm door. There is a shallow entry porch featuring an elliptical hood with plain wood posts. The entry also features a fanlight-like wood panel above the door. The windows are double-hung wood sash featuring either eight-over-eight or eight-over-twelve light configurations. The roofline projects slightly on the primary and rear elevations.

Office of Historic Preservation, P.O. Box 176, Jefferson City, Missouri 65101

HISTORIC INVENTORY

SLA5018-747

1. No.

2. County: St. Louis

3. Location of Negatives: St. Louis County Parks

4. Present Name(s): Sutherland-Mitchell-Shallcross House

5. Other Name(s): 217 S. Woodlawn

6. Specific Location: East Kirkwood Lot Pt. 13 E Part

7. City or Town: Kirkwood — If Rural, Township & Vicinity:

8. Site Plan with North Arrow

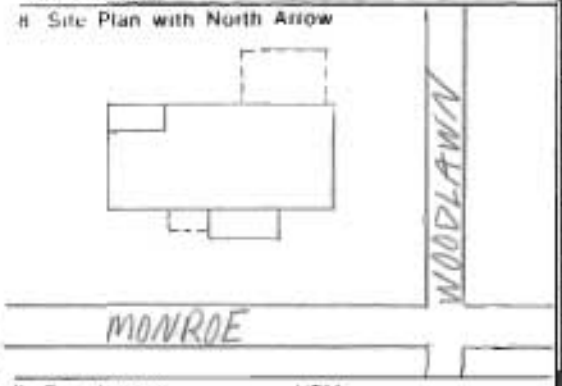

9. Coordinates: Lat / Long — UTM

10. Site [ ] Building [X] Structure [ ] Object [ ]

11. On National Register? Yes [ ] No [X]

12. Is It Eligible? Yes [X] No [ ]

13. Part of Estab. Hist. Dist.? Yes [ ] No [X]

14. District Potent'l? Yes [ ] No [ ]

15. Name of Established District

16. Thematic Category

17. Date(s) or Period: constructed 1862

18. Style or Design: Victorian vernacular

19. Architect or Engineer

20. Contractor or Builder

21. Original Use, if apparent: residence

22. Present Use: residence

23. Ownership: Public [ ] Private [X]

24. Owner's Name & Address, if known: Francis Barnes III & Mary J. 217 S. Woodlawn Ave. Kirkwood MO63122

25. Open to Public? Yes [ ] No [X]

26. Local Contact Person or Organization

27. Other Surveys in Which Included

28. No. of Stories: 2½

29. Basement? Yes [X] No [ ]: full

30. Foundation Material

31. Wall Construction: frame

32. Roof Type & Material: cross gable, shingle

33. No. of Bays: Front 4 Side 4

34. Wall Treatment: clapboard

35. Plan Shape: irregular

36. Changes (Explain in #42): Addition [ ] Altered [ ] Moved [ ]

37. Condition: Interior good; Exterior excellent

38. Preservation Underway? Yes [ ] No [ ]

39. Endangered? By What? Yes [ ] No [X]

40. Visible from Public Road? Yes [X] No [ ]

41. Distance from and Frontage on Road: frontage approx. 130 197.7

42. Further Description of Important Features: A 2½-story vernacular brick house with segmental arched windows. The common-bond bricks are painted white and have tie rods with diamond shaped end pieces in several places. The main part of the house is T-shaped with a cross gable roof. There is a lower two-story addition with a hip roof on the back. Two gable dormers with double windows are on the north side and one is on the south side. A one-story screened porch with a shed roof supported by doric columns is on the front half of the north side of

Photo

43. History and Significance: John W. Sutherland built this house in 1862. He was an attorney elected to the Missouri Legislature in 1864. He and his friend, Judge Enos Clark, who lived across the street, were Republicans. Clark was a friend of Abraham Lincoln and the two obtained patronage positions during Lincoln's and Johnson's administrations, Sutherland as war claims lawyer. He was the second Chairman of the Board of Trustees of the City of Kirkwood, from 1867 to 1868 and also the president of the Kirkwood School Board from its beginning in 1865

44. Description of Environment and Outbuildings: The large wooded lot has some very large trees. A circular drive on the south side leads to a two-car garage with a hip roof and there is a small board-and-batten shed or barn with a gable roof on the north side of the backyard.

45. Sources of Information

Conversation with Francis Barnes.
Necrology files at the Missouri Historical Society.
June Dahl, A History of Kirkwood.

46. Prepared by: Morris & Schmidt

47. Organization: St. Louis Co. Parks

48. Date: 2/81

49. Revision Date(s)

1. No. 2. County: St. Louis 4. Present Name(s): Sutherland-Mitchell-Shallcross House 5. Other Name(s): 217 S. Woodlawn

42. continued

the house. A rectangular window smaller than the others is in the front gable. The front door is in the north bay and has a small gable roof supported by doric columns. A strip of moulding runs all the way around the house under the wide eaves creating the impression of a wide, plain frieze. The squared rubble foundation with its segmental-arched basement windows make this look like an urban dwelling. There is a door on the back of the south side with a little porch with a shed roof.

43. continued

until 1871. He also served as a curator of the University of Missouri.

Zach Mitchell owned this house from the 1870's until the end of the 1890's. He also was a member of the Missouri Legislature. He was a famous criminal lawyer in the city of St. Louis but was fired as city attorney of Kirkwood, the only one to be so dismissed.

In the 1890's, Wyatt Shallcross bought this house. He came from Louisville, KY to St. Louis where he worked first for a leather company and then for the Buxton and Skinner Printing Company. He formed the Shallcross Printing and Stationary Company in 1895. He died in 1936 at the age of 70. His wife was Lavinia Butler Shallcross, and they had five children. One of his daughters married Cyril Clemens, a distant relation of Samuel Clemens and the head of the Mark Twain International Society.

The present owner of the house, Francis Barnes, is the third state representative to live in this house.

OFFICE OF HISTORIC PRESERVATION, P.O. BOX 176, JEFFERSON CITY, MISSOURI 65101

H I S T O R I C I N V E N T O R Y

SLA5018-748

1 NO 1242 LOCAL #
2 COUNTY
ST.LOUIS COUNTY
3.LOCATION OF NEGATIVES
LINDA STOCKMANN

4 PRESENT NAME(S)

5 OTHER NAME(S)

6 SPECIFIC LOCATION
301 S. WOODLAWN
301 S. WOODLAWN

7 CITY OR TOWN
K I R K W O O D, M O

8 SITE PLAN WITH NORTH ARROW
S E E M A P

9 COORDINATES
LOT
LANG

10 SITE / STRUCTURE
BUILDING X / OBJECT

11 ON NAT'L REG? (YES/NO) N

12 IS IT ELIBIBLE? (YES/NO)

13 PART OF HIST DIST (YES/NO) N

14 DIST POTENT (YES/NO)

15 NAME OF ESTABLISHED DISTRICT

16 THEMATIC CATEGORY

17 DATE(S) OR PERIOD
CA 1950

18 STYLE OR DESIGN MODERN
RANCH

19 ARCHITECT OR ENGINEER
F.H. PEIPERS

20 CONTRACTOR OR BUILDER
F.D. CRISWELL

21 ORIGINAL USE, IF APPARENT
SINGLE FAMILY

22 PRESENT USE
SINGLE FAMILY

23 OWNERSHIP PUBLIC
PRIVATE X

24 OWNER'S NAME & ADDRESS (IF KNOWN)

25 OPEN TO PUBLIC (YES/NO) N

26 LOCAL CONTACT PERSON OR ORGANIZATION

27 OTHER SURVEYS IN WHICH INCLUDED

28 NO OF STORIES 01.5

29 BASEMENT (Y/N) Y
FULL (Y/N)

30 FOUNDATION MATERIAL
CONCRETE

31 WALL CONSTRUCTION
FRAME

32 ROOF TYPE & MATERIAL
SIDE GABLE
ASPHALT SHINGLE

33 NO. OF BAYS
FRONT 4 SIDE 2

34 WALL TREATMENT
BRICK VENEER AND WOOD SIDING

35 PLAN SHAPE
IRREGULAR

36 CHANGES (EXPLAIN IN #42) ADDITION
ALTERED
MOVED

37 CONDITION
INTERIOR
EXTERIOR GOOD

38 PRESERVATION UNDERWAY? (Y/N) N

39 ENDANGERED (YES/NO) N
BY WHAT ?

40 VISIBLE FROM PUBLIC ROAD ? (YES/NO) Y

41 DISTANCE FROM AND FRONTAGE ON ROAD

P H O T O

42 FURTHER DESCRIPTION OF IMPORTANT FEATURES
S E E C O N T I N U A T I O N S H E E T

43 HISTORY AND SIGNIFICANCE
S E E C O N T I N U A T I O N S H E E T

44 DESCRIPTION OF ENVIRONMENT AND OUTBUILDINGS
S E E C O N T I N U A T I O N S H E E T

45 SOURCES OF INFORMATION
S E E C O N T I N U A T I O N S H E E T

46 PREPARED BY
LINDA STOCKMANN

47 ORGANIZATION
KIRK. LANDM. COMM.

48 DATE
6/88

49 REVISION DATE(S)

Bldg. 1242
301 S. Woodlawn

This building is primarily read as a one and a half story rectangular block with side gables. There is a one story projecting wing on the north elevation which features a garage which is accessed on the rear elevation with a sunroom on the front half of that wing. The primary entrance contains a single-leaf wood panel door with a single pane of glass in its upper one-fourth. It is covered by a wood storm door. There is a shallow entry porch with a flat roof supported by decorative wrought iron posts. The windows on the main house block are double-hung metal sash with two horizontal lights over two horizontal lights. They feature brick soldier-course sills on the brick-clad wall surfaces and wood lug sills on the wood-clad wall surfaces. The sunroom on the projecting north elevation wing features full-length windows and two horizontal sliding patio style doors. These doors open out on the S. Woodlawn elevation.

Office of Historic Preservation
P.O. Box 176
Jefferson City, MO 65102
Certified Local Government Program
Historic Inventory - Phase 3

Kirkwood, Missouri

Continuation Sheet #1242
301 S. Woodlawn

43. History and Significance

Original owner--Waldo E. Nutter--permit #00992, 12/15/50.

44. Description of Environment and Outbuildings

This is a large open corner lot with several large and/or old trees.

OFFICE OF HISTORIC PRESERVATION, P.O. BOX 176, JEFFERSON CITY, MISSOURI 65101

H I S T O R I C I N V E N T O R Y

SLA5018-749

1 NO 1091 LOCAL #

2 COUNTY
ST.LOUIS COUNTY

3.LOCATION OF NEGATIVES
LINDA STOCKMANN

4 PRESENT NAME(S)

5 OTHER NAME(S)

6 SPECIFIC LOCATION
318 S. WOODLAWN
318 S. WOODLAWN

7 CITY OR TOWN
K I R K W O O D, M O

8 SITE PLAN WITH NORTH ARROW

S E E M A P

9 COORDINATES
LOT
LANG

10 SITE / STRUCTURE
BUILDING X / OBJECT

11 ON NAT'L REG? (YES/NO) N

12 IS IT ELIBIBLE? (YES/NO)

13 PART OF HIST DIST (YES/NO) N

14 DIST POTENT (YES/NO)

15 NAME OF ESTABLISHED DISTRICT

16 THEMATIC CATEGORY

17 DATE(S) OR PERIOD
CA 1870

18 STYLE OR DESIGN VICTORIAN
QUEEN ANNE

19 ARCHITECT OR ENGINEER

20 CONTRACTOR OR BUILDER

21 ORIGINAL USE, IF APPARENT
SINGLE FAMILY

22 PRESENT USE
SINGLE FAMILY

23 OWNERSHIP PUBLIC
PRIVATE X

24 OWNER'S NAME & ADDRESS (IF KNOWN)

25 OPEN TO PUBLIC (YES/NO) N

26 LOCAL CONTACT PERSON OR ORGANIZATION

27 OTHER SURVEYS IN WHICH INCLUDED

28 NO OF STORIES 02.5

29 BASEMENT (Y/N) Y
FULL (Y/N)

30 FOUNDATION MATERIAL
STONE

31 WALL CONSTRUCTION
FRAME

32 ROOF TYPE & MATERIAL
GABLES & HIP
ASPHALT SHINGLES

33 NO. OF BAYS
FRONT 4 SIDE 4

34 WALL TREATMENT
WOOD SHINGLES

35 PLAN SHAPE
IRREGULAR

36 CHANGES (EXPLAIN IN #42) ADDITION
ALTERED
MOVED

37 CONDITION
INTERIOR
EXTERIOR EXCELLENT

38 PRESERVATION UNDERWAY? (Y/N) N

39 ENDANGERED (YES/NO) N
BY WHAT ?

40 VISIBLE FROM PUBLIC ROAD ?
(YES/NO) Y

41 DISTANCE FROM AND FRONTAGE ON ROAD

42 FURTHER DESCRIPTION OF IMPORTANT FEATURES
S E E C O N T I N U A T I O N S H E E T

43 HISTORY AND SIGNIFICANCE
S E E C O N T I N U A T I O N S H E E T

44 DESCRIPTION OF ENVIRONMENT AND OUTBUILDINGS
S E E C O N T I N U A T I O N S H E E T

45 SOURCES OF INFORMATION
S E E C O N T I N U A T I O N S H E E T

P H O T O

46 PREPARED BY
LINDA STOCKMANN

47 ORGANIZATION
KIRK. LANDM. COMM.

48 DATE
6/88

49 REVISION DATE(S)

Bldg. 1091
318 S. Woodlawn

This is a large home. Its prominent features include its complex roofline, its two story three-sided projecting bay on the facade, and its facade veranda. The roofline features a moderately projecting boxed cornice with dentils and a plain frieze in place beneath the cornice. It also features a gabled dormer on the facade, a small shed dormer on the south elevation, a secondary front-facing gable on the primary elevation, a side-facing gable on the north elevation and a rear facing gable. The center portion of the house is covered by a hipped roof. The primary entrance is slightly off-center, contains a single leaf wood door with a single pane of glass in its upper two thirds. It is covered by an aluminum storm door. The facade veranda features a hipped roof, Tuscan style wood columns and a concrete slab. The windows on the first and second level are double-hung wood sash with two over two light configurations. They have wide molded wood surrounds with wide wood sills. The dormer windows on the facade are double leaf wood casement windows. Each leaf containing two lights. A decorative wood panel spans the top of these casement windows. There is a one story enclosed porch projecting from the rear elevation of this building.

Office of Historic Preservation
P.O. Box 176
Jefferson City, MO 65102
Certified Local Government Program
Historic Inventory - Phase 2

Kirkwood, Missouri

Continuation Sheet # 1091
318 S. Woodlawn

43. History and Significance

Permit Log notation, 4/17/46--relocate garage

*** *

44. Description of Environment and Outbuildings

This is a large open lot with many large and/or old trees.

OFFICE OF HISTORIC PRESERVATION, P.O. BOX 176, JEFFERSON CITY, MISSOURI 65101

H I S T O R I C I N V E N T O R Y

SLAS018-750

1 NO 1241 LOCAL #
2 COUNTY
ST.LOUIS COUNTY
3.LOCATION OF NEGATIVES
LINDA STOCKMANN

4 PRESENT NAME(S)

5 OTHER NAME(S)

6 SPECIFIC LOCATION
321 S. WOODLAWN
321 S. WOODLAWN

7 CITY OR TOWN
K I R K W O O D, M O

8 SITE PLAN WITH NORTH ARROW
S E E M A P

9 COORDINATES
LOT
LANG

10 SITE / STRUCTURE
BUILDING X / OBJECT

11 ON NAT'L REG? (YES/NO) N

12 IS IT ELIBIBLE? (YES/NO)

13 PART OF HIST DIST (YES/NO) N

14 DIST POTENT (YES/NO)

15 NAME OF ESTABLISHED DISTRICT

16 THEMATIC CATEGORY

17 DATE(S) OR PERIOD
CA 1905

18 STYLE OR DESIGN ECLECTIC
DUTCH COLONIAL REVIV

19 ARCHITECT OR ENGINEER

20 CONTRACTOR OR BUILDER

21 ORIGINAL USE, IF APPARENT
SINGLE FAMILY

22 PRESENT USE
SINGLE FAMILY

23 OWNERSHIP PUBLIC
PRIVATE X

24 OWNER'S NAME & ADDRESS (IF KNOWN)

25 OPEN TO PUBLIC (YES/NO) N

26 LOCAL CONTACT PERSON OR ORGANIZATION

27 OTHER SURVEYS IN WHICH INCLUDED

28 NO OF STORIES 02.5

29 BASEMENT (Y/N) Y
FULL (Y/N)

30 FOUNDATION MATERIAL
STONE

31 WALL CONSTRUCTION
MASONRY

32 ROOF TYPE & MATERIAL
SIDE GAMBREL
ASPHALT SHINGLE

33 NO. OF BAYS
FRONT 3 SIDE 0

34 WALL TREATMENT
ORANGE BRICK

35 PLAN SHAPE
IRREGULAR

36 CHANGES (EXPLAIN IN #42) ADDITION
ALTERED
MOVED

37 CONDITION
INTERIOR
EXTERIOR GOOD

38 PRESERVATION UNDERWAY? (Y/N) N

39 ENDANGERED (YES/NO) N
BY WHAT ?

40 VISIBLE FROM PUBLIC ROAD ? (YES/NO) Y

41 DISTANCE FROM AND FRONTAGE ON ROAD

P H O T O

42 FURTHER DESCRIPTION OF IMPORTANT FEATURES
S E E C O N T I N U A T I O N S H E E T

43 HISTORY AND SIGNIFICANCE
S E E C O N T I N U A T I O N S H E E T

44 DESCRIPTION OF ENVIRONMENT AND OUTBUILDINGS
S E E C O N T I N U A T I O N S H E E T

45 SOURCES OF INFORMATION
S E E C O N T I N U A T I O N S H E E T

46 PREPARED BY
LINDA STOCKMANN

47 ORGANIZATION
KIRK. LANDM. COMM.

48 DATE
6/88

49 REVISION DATE(S)

Bldg. 1241
321 S. Woodlawn

This is a very large stylish home. It is primarily read as a two and a half story rectangular block with side gambrels. There is a projecting screened-in porch at the the first level on the south elevation. This porch surrounds the first level of a three-sided two story bay. The rear elevation features a shallow open-frame porch which spans that entire elevation. The gambrel ends of the roofline have close rakes. On the primary elevation and the rear elevation, the roofline greatly overhangs. The primary elevation features a semi-circular entry porch with a flat roof and large Tuscan style wood columns. This elevation also features a three-sided dormer topped by a gabled dormer directly above the entry porch as well as two pedimented gabled dormers on either side of that three-sided dormer. All of the dormers feature high style details such as entablatures and pilasters. The primary entrance contains a round-arched single-leaf wood door which is covered by a wood storm door. On either side of the door are two small single-leaf wood round-arched casement windows. These windows are part of decorative brick panels which feature a large overall round arch with two smaller arches contained within that larger arch. This entire unit then features a wide stone sill. The windows are double-hung wood sash. Some of the windows feature lattice-like divisions in the upper sash. The other windows have one-over-one light configurations. The home also features tall exterior brick end chimneys.

Office of Historic Preservation
P.O. Box 176
Jefferson City, MO 65102
Certified Local Government Program
Historic Inventory - Phase 2

Kirkwood, Missouri

Continuation Sheet #1241
321 S. Woodlawn

43. History and Significance

44. Description of Environment and Outbuildings

This is the largest house and lot on this block. The house sets back on the lot with a "U" shaped driveway and parking pad in front. There is a tennis court in the back yard.

OFFICE OF HISTORIC PRESERVATION, P.O. BOX 176, JEFFERSON CITY, MISSOURI 65101

H I S T O R I C I N V E N T O R Y

SLAS-89-751

1 NO 1090 LOCAL #

2 COUNTY
ST.LOUIS COUNTY

3.LOCATION OF NEGATIVES
LINDA STOCKMANN

4 PRESENT NAME(S)

5 OTHER NAME(S)

6 SPECIFIC LOCATION
322 S. WOODLAWN
322 S. WOODLAND

7 CITY OR TOWN
K I R K W O O D, M O

8 SITE PLAN WITH NORTH ARROW

S E E M A P

9 COORDINATES
LOT
LANG

10 SITE / STRUCTURE
BUILDING X / OBJECT

11 ON NAT'L REG? (YES/NO) N

12 IS IT ELIBIBLE? (YES/NO)

13 PART OF HIST DIST (YES/NO) N

14 DIST POTENT (YES/NO)

15 NAME OF ESTABLISHED DISTRICT

16 THEMATIC CATEGORY

17 DATE(S) OR PERIOD
CA 1935

18 STYLE OR DESIGN ECLECTIC
COLONIAL REVIVAL

19 ARCHITECT OR ENGINEER

20 CONTRACTOR OR BUILDER

21 ORIGINAL USE, IF APPARENT
SINGLE FAMILY

22 PRESENT USE
SINGLE FAMILY

23 OWNERSHIP PUBLIC
PRIVATE X

24 OWNER'S NAME & ADDRESS (IF KNOWN)
PETER REIGER

25 OPEN TO PUBLIC (YES/NO) N

26 LOCAL CONTACT PERSON OR ORGANIZATION

27 OTHER SURVEYS IN WHICH INCLUDED

28 NO OF STORIES 02.0

29 BASEMENT (Y/N) Y
FULL (Y/N)

30 FOUNDATION MATERIAL
CONCRETE

31 WALL CONSTRUCTION
MASONRY

32 ROOF TYPE & MATERIAL
SIDE GABLE & HIP
ASPHALT SHINGLES

33 NO. OF BAYS
FRONT 3 SIDE 2

34 WALL TREATMENT
PAINTED BRICK

35 PLAN SHAPE
IRREGULAR

36 CHANGES (EXPLAIN IN #42) ADDITION X
ALTERED
MOVED

37 CONDITION
INTERIOR
EXTERIOR EXCELLENT

38 PRESERVATION UNDERWAY? (Y/N) N

39 ENDANGERED (YES/NO) N
BY WHAT ?

40 VISIBLE FROM PUBLIC ROAD ? (YES/NO) Y

41 DISTANCE FROM AND FRONTAGE ON ROAD

42 FURTHER DESCRIPTION OF IMPORTANT FEATURES
S E E C O N T I N U A T I O N S H E E T

43 HISTORY AND SIGNIFICANCE
S E E C O N T I N U A T I O N S H E E T

44 DESCRIPTION OF ENVIRONMENT AND OUTBUILDINGS
S E E C O N T I N U A T I O N S H E E T

45 SOURCES OF INFORMATION
S E E C O N T I N U A T I O N S H E E T

P H O T O

46 PREPARED BY
LINDA STOCKMANN

47 ORGANIZATION
KIRK. LANDM. COMM.

48 DATE
6/88

49 REVISION DATE(S)

Bldg. 1090
322 S. Woodlawn

This is a large home. It is primarily read as a two story rectangular block with side gables and a two story projecting wing with a hipped roof on the south elevation. The rear elevation features a one story projecting room addition and a projecting two car garage with a screened-in porch and balcony at the second level above the garage. Projecting off this garage, along the south elevation is a screened-in porch at the first level. The Colonial references of this home include its accentuated central facade entry, its three sided bay windows both on the facade and on the south elevation, its multi pane glazing in upper and lower sash, its window shutters and the close rake and eaves of the roofline. The primary entry contains a single-leaf wood door with a large pane of glass in its upper half. It is covered by an aluminum storm door. It is flanked by side lights, topped by a multi light transom. There is an entry porch with a gabled roof and wood posts, a concrete stoop and wrought iron balustrade. The majority of the windows are double hung wood sash with brick soldier-course sills. The home also features single-leaf wood casement windows with multi lights, such as the window directly to the south of the primary entrance.

Office of Historic Preservation
P.O. Box 176
Jefferson City, MO 65102
Certified Local Government Program
Historic Inventory - Phase 3

Kirkwood, Missouri

Continuation Sheet # 1090
322 S. Woodlawn

43. History and Significance

Permit # 04467, 4/24/57--add frame breakfast room to rear.

44. Description of Environment and Outbuildings

This is a large open corner lot with a number of large and/or old trees.

OFFICE OF HISTORIC PRESERVATION, P.O. BOX 176, JEFFERSON CITY, MISSOURI 65101

H I S T O R I C I N V E N T O R Y

SLAS012-752

1 NO 1240 LOCAL #
2 COUNTY
ST.LOUIS COUNTY
3.LOCATION OF NEGATIVES
LINDA STOCKMANN

4 PRESENT NAME(S)

5 OTHER NAME(S)

6 SPECIFIC LOCATION
325 S. WOODLAWN
325 S. WOODLAWN

7 CITY OR TOWN
K I R K W O O D, M O

8 SITE PLAN WITH NORTH ARROW
S E E M A P

9 COORDINATES
LOT
LANG

10 SITE / STRUCTURE
BUILDING X / OBJECT

11 ON NAT'L REG? (YES/NO) N

12 IS IT ELIBIBLE? (YES/NO)

13 PART OF HIST DIST (YES/NO) N

14 DIST POTENT (YES/NO)

15 NAME OF ESTABLISHED DISTRICT

16 THEMATIC CATEGORY

17 DATE(S) OR PERIOD
CA 1951

18 STYLE OR DESIGN MODERN
RANCH

19 ARCHITECT OR ENGINEER
F.H. PEIPERS

20 CONTRACTOR OR BUILDER
F.D. CRISWELL

21 ORIGINAL USE, IF APPARENT
SINGLE FAMILY

22 PRESENT USE
SINGLE FAMILY

23 OWNERSHIP PUBLIC
PRIVATE X

24 OWNER'S NAME & ADDRESS (IF KNOWN)

25 OPEN TO PUBLIC (YES/NO) N

26 LOCAL CONTACT PERSON OR ORGANIZATION

27 OTHER SURVEYS IN WHICH INCLUDED

28 NO OF STORIES 01.0

29 BASEMENT (Y/N) Y
FULL (Y/N)

30 FOUNDATION MATERIAL
CONCRETE

31 WALL CONSTRUCTION
FRAME

32 ROOF TYPE & MATERIAL
SIDE GABLE
ASPHALT SHINGLE

33 NO. OF BAYS
FRONT 7 SIDE 2

34 WALL TREATMENT
BRICK VENEER

35 PLAN SHAPE
IRREGULAR

36 CHANGES (EXPLAIN IN #42) ADDITION
ALTERED
MOVED

37 CONDITION
INTERIOR
EXTERIOR GOOD

38 PRESERVATION UNDERWAY? (Y/N) N

39 ENDANGERED (YES/NO) N
BY WHAT ?

40 VISIBLE FROM PUBLIC ROAD ? (YES/NO) Y

41 DISTANCE FROM AND FRONTAGE ON ROAD

42 FURTHER DESCRIPTION OF IMPORTANT FEATURES
S E E C O N T I N U A T I O N S H E E T

43 HISTORY AND SIGNIFICANCE
S E E C O N T I N U A T I O N S H E E T

44 DESCRIPTION OF ENVIRONMENT AND OUTBUILDINGS
S E E C O N T I N U A T I O N S H E E T

45 SOURCES OF INFORMATION
S E E C O N T I N U A T I O N S H E E T

P H O T O

46 PREPARED BY
LINDA STOCKMANN

47 ORGANIZATION
KIRK. LANDM. COMM.

48 DATE
6/88

49 REVISION DATE(S)

Bldg. 1240
325 S. Woodlawn

This building is primarily read as a one story rectangular block with a low side gabled roof. There are two secondary gables on the primary elevation - one tops a central projecting bay and the other tops an attached garage. The area of the garage is sided with wide wood horizontal lap siding. This garage is entered on its rear elevation. The garage is on the north end of the building. Directly to the south of the garage, there is a Colonial-style lantern on the crest of the roof. The primary entrance is on the projecting facade bay. It contains a single-leaf raised panel wood door. There is a small entry porch with a flat roof supported by decorative wrought iron posts. The windows on the building are double-hung metal sash with two horizontal lights over two horizontal lights. The windows on the brick wall clad surfaces feature brick soldier-course sills. Some of the windows have decorative shutters. The home features decorative brickwork around the primary entry and around two large picture windows to the north of the entry. The roofline features a plain projecting boxed cornice. There is a large screened-in porch projecting from the rear elevation of the building.

Office of Historic Preservation
P.O. Box 176
Jefferson City, MO 65102
Certified Local Government Program
Historic Inventory - Phase 3

Kirkwood, Missouri

Continuation Sheet #1240
325 S. Woodlawn

43. History and Significance

1. Original owner--Kate Becker--permit #01166, 3/16/51.
2. Permit #not noted, 6/3/85,--porch & deck.

44. Description of Environment and Outbuildings

This is a large open lot.

OFFICE OF HISTORIC PRESERVATION, P.O. BOX 176, JEFFERSON CITY, MISSOURI 65101

H I S T O R I C I N V E N T O R Y

SLA5019-7153

1 NO 1239 LOCAL #
2 COUNTY
ST.LOUIS COUNTY
3.LOCATION OF NEGATIVES
LINDA STOCKMANN

4 PRESENT NAME(S)

5 OTHER NAME(S)

6 SPECIFIC LOCATION
337 S. WOODLAWN
337 S. WOODLAWN

7 CITY OR TOWN
K I R K W O O D, M O

8 SITE PLAN WITH NORTH ARROW
S E E M A P

9 COORDINATES
LOT
LANG

10 SITE X STRUCTURE
BUILDING OBJECT

11 ON NAT'L REG? (YES/NO) N

12 IS IT ELIBIBLE? (YES/NO)

13 PART OF HIST DIST (YES/NO) N

14 DIST POTENT (YES/NO)

15 NAME OF ESTABLISHED DISTRICT

16 THEMATIC CATEGORY

17 DATE(S) OR PERIOD
CA 1950

18 STYLE OR DESIGN MODERN
RANCH

19 ARCHITECT OR ENGINEER
F.H. PEIPERS

20 CONTRACTOR OR BUILDER
JAMES SCHOOLEY

21 ORIGINAL USE, IF APPARENT
SINGLE FAMILY

22 PRESENT USE
SINGLE FAMILY

23 OWNERSHIP PUBLIC
PRIVATE X

24 OWNER'S NAME & ADDRESS (IF KNOWN)

25 OPEN TO PUBLIC (YES/NO) N

26 LOCAL CONTACT PERSON OR ORGANIZATION

27 OTHER SURVEYS IN WHICH INCLUDED

28 NO OF STORIES 01.5

29 BASEMENT (Y/N) Y
FULL (Y/N)

30 FOUNDATION MATERIAL
CONCRETE

31 WALL CONSTRUCTION
MASONRY

32 ROOF TYPE & MATERIAL
SIDE GABLE
ASPHALT SHINGLE

33 NO. OF BAYS
FRONT 4 SIDE 2

34 WALL TREATMENT
MULTI-COLOR BRICK

35 PLAN SHAPE
IRREGULAR

36 CHANGES (EXPLAIN IN #42) ADDITION
ALTERED
MOVED

37 CONDITION
INTERIOR
EXTERIOR GOOD

38 PRESERVATION UNDERWAY? (Y/N) N

39 ENDANGERED (YES/NO) N
BY WHAT ?

40 VISIBLE FROM PUBLIC ROAD ? (YES/NO) Y

41 DISTANCE FROM AND FRONTAGE ON ROAD

P H O T O

42 FURTHER DESCRIPTION OF IMPORTANT FEATURES
S E E C O N T I N U A T I O N S H E E T

43 HISTORY AND SIGNIFICANCE
S E E C O N T I N U A T I O N S H E E T

44 DESCRIPTION OF ENVIRONMENT AND OUTBUILDINGS
S E E C O N T I N U A T I O N S H E E T

45 SOURCES OF INFORMATION
S E E C O N T I N U A T I O N S H E E T

46 PREPARED BY
LINDA STOCKMANN

47 ORGANIZATION
KIRK. LANDM. COMM.

48 DATE
6/88

49 REVISION DATE(S)

Bldg. 1239
337 S. Woodlawn

This building is primarily read as a one and a half story rectangular block with side gables. There is a projecting screened-in porch on the south elevation and a projecting one car garage wing on the north elevation. The primary elevation is dominated by a large exterior, rectangular shape brick chimney which is, for the most part, hidden by a large holly tree. The primary elevation also features a gabled dormer and a projecting entry porch. The entry porch has a shed roof, supported by decorative iron posts. The primary entrance contains a single-leaf panel wood door which is covered by an aluminum storm door. The windows on the building are double-hung metal sash with two horizontal lights over two horizontal lights. They have brick soldier-course sills on the first level. The dormer window features a wood lug sill which is covered by aluminum siding material. There is a large picture window directly to the south of the primary entrance. It is a tripartite unit. Its central portion features a large fixed pane of glass. The roofline features close rake & eaves.

Office of Historic Preservation
P.O. Box 176
Jefferson City, MO 65102
Certified Local Government Program
Historic Inventory - Phase 3

Kirkwood, Missouri

Continuation Sheet #1239
337 S. Woodlawn

43. History and Significance

Original owner--Ralph E. Hartnagel--permit #00562, 7/10/50.

44. Description of Environment and Outbuildings

This is a large irregularly shaped lot with several trees. Part of the rear yard is enclosed by a stockade fence.

837

Office of Historic Preservation, P.O. Box 176, Jefferson City, Missouri 65101

HISTORIC INVENTORY

SLA5018-754

1. No

2. County: St. Louis

3. Location of Negatives: St. Louis Co. Parks & Rec.

4. Present Name(s): Grisson-Ewing House

5. Other Name(s): 400 S. Woodlawn

6. Specific Location: East Kirkwood Blk. Pt. 26
N.W. Part Located at Scott Ave.

7. City or Town: Kirkwood — If Rural, Township & Vicinity

8. Site Plan with North Arrow

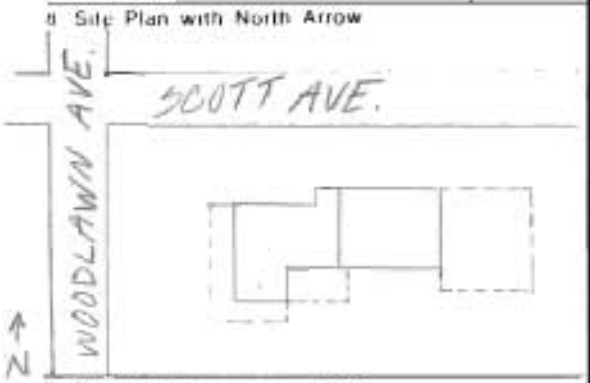

9. Coordinates: Lat / Long — UTM

10. Site [ ] Building [X] Structure [ ] Object [ ]

11. On National Register? Yes [ ] No [X]

12. Is It Eligible? Yes [X] No [ ]

13. Part of Estab Hist Dist.? Yes [ ] No [X]

14. District Potent'l? Yes [ ] No [ ]

15. Name of Established District

16. Thematic Category

17. Date(s) or Period: 1865

18. Style or Design: vernacular

19. Architect or Engineer

20. Contractor or Builder

21. Original Use, if apparent: residence

22. Present Use: residence

23. Ownership: Public [X] Private [ ]

24. Owner's Name & Address, if known: John Spanogle Jr.
400 S. Woodlawn
Kirkwood MO 63122

25. Open to Public? Yes [ ] No [X]

26. Local Contact Person or Organization

27. Other Surveys in Which Included

28. No. of Stories: 2

29. Basement? Yes [X] No [ ]: partial

30. Foundation Material: rubble

31. Wall Construction: frame

32. Roof Type & Material: gable, shingle

33. No. of Bays: Front 3 Side 7

34. Wall Treatment: clapboard

35. Plan Shape: rectangular

36. Changes (Explain in #42): Addition [ ] Altered [ ] Moved [ ]

37. Condition: Interior excellent; Exterior excellent

38. Preservation Underway? Yes [X] No [ ]

39. Endangered? By What? Yes [ ] No [X]

40. Visible from Public Road? Yes [X] No [ ]

41. Distance from and Frontage on Road: 57' by 53' frontage

Photo

42. Further Description of Important Features: A veranda across the front of the house and wraps around the front half of the south side. The second story of the front of the house is built out over the veranda, but on the south side the veranda is only one story and has a hip roof. The second story in the front and the veranda roof on the side are supported by square posts which have a wooden railing connecting them. The front of the house has 3 bays and the two outside windows on the second floor are segmented arches and segmented arched shutters. The

43. History and Significance: Daniel M. Grissom built this house in 1865. He came to St. Louis in 1853 when he was 24 years old. He became a reporter for the "Evening News". In November, 1855, he was sent to cover the story of the maiden voyage of the Pacific Railroad from St. Louis to Jefferson City with many St. Louis dignitaries. As the train went over the bridge over the Gasconade River, the trestle collapsed and many of the dignitaries riding in the first cars were killed. Grissom also covered the Lincoln-Douglas debates and the capture

44. Description of Environment and Outbuildings: A deep wooded lot.

45. Sources of Information:
Necrology Scrapbooks at the Missouri Historical Society.
June Dahl, A History of Kirkwood, 1965, p. 259.

46. Prepared by: Morris & Schmidt

47. Organization: St. Louis Co. Parks

48. Date: 1/81

49. Revision Date(s)

1. No
2. County: St. Louis
4. Present Name(s): Grisson-Ewing House
5. Other Name(s): 400 S. Woodlawn

Grissom-Ewing House
400 S. Woodlawn

42. continued

glass in the double-hung, 6 over 6 windows looks very old. The front door is in the north bay and is surrounded by side lights and a transom. A shorter two-story addition on the north half of the back of the house has a gable roof, and a one-story addition comes out further from the first addition. The gable is further extended by a two-car carport with a shed roof filling in the south half of the first addition on the back.

43. continued

of Camp Jackson. Grissom became the editor of the "Evening News" and after merging it with the "St. Louis Union" changed the name to the "Evening Dispatch". He was later affiliated with the "St. Louis Republic". Daniel Grissom lived to 101 years old and died in 1930. He was the first citizen of the Kirkwood Old Folks Home.

The house was owned at the turn of the century by Fayette Ewing and he rented it to Blanche and Katherine Byars for their private school.