SC-AS-002-001

MISSOURI OFFICE OF HISTORIC PRESERVATION

ARCHITECTURAL/HISTORIC INVENTORY SURVEY FORM

1. NO. 112

2. COUNTY St. Charles

3. LOCATION OF NEGATIVES

4. PRESENT LOCAL NAME(S) OR DESIGNATION(S) Aholt House

5. OTHER NAME(S)

6. SPECIFIC LEGAL LOCATION TOWNSHIP _____ RANGE _____ SECTION _____

IF CITY OR TOWN, STREET ADDRESS Augusta Bottom Road

7. CITY OR TOWN RR Augusta, Mo. IF RURAL, VICINITY

8. DESCRIPTION OF LOCATION

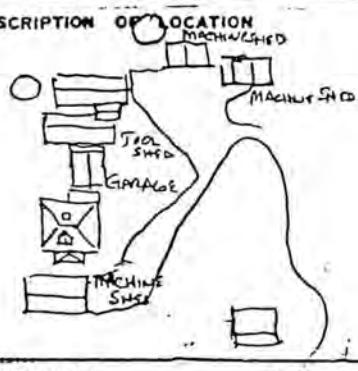

9. COORDINATES UTM-
LAT
LONG

10. SITE ( ) STRUCTURE ( ) BUILDING (X) OBJECT ( )

11. ON NATIONAL REGISTER? YES ( ) NO (X)

12. IS IT ELIGIBLE? YES ( ) NO (X)

13. PART OF ESTAB. HIST. DISTRICT? YES ( ) NO (X)

14. DISTRICT POTENTIAL? YES ( ) NO (X)

15. NAME OF ESTABLISHED DISTRICT

16. THEMATIC CATEGORY

17. DATE(S) OR PERIOD 1927

18. STYLE OR DESIGN Four square

19. ARCHITECT OR ENGINEER Unknown at this time

20. CONTRACTOR OR BUILDER Unknown at this time

21. ORIGINAL USE, IF APPARENT Residence

22. PRESENT USE Residence

23. OWNERSHIP PUBLIC ( ) PRIVATE (X)

24. OWNER'S NAME AND ADDRESS IF KNOWN Aholt Construction Co. Augusta Bottom Road RR Augusta, Mo.

25. OPEN TO PUBLIC? YES ( ) NO (X)

26. LOCAL CONTACT PERSON OR ORGANIZATION Gary Podhorsky

27. OTHER SURVEYS IN WHICH INCLUDED

28. NO. OF STORIES

29. BASEMENT? YES ( ) NO ( )

30. FOUNDATION MATERIAL

31. WALL CONSTRUCTION

32. ROOF TYPE AND MATERIAL

33. NO. OF BAYS FRONT SIDE

34. WALL TREATMENT

35. PLAN SHAPE

36. CHANGES (EXPLAIN IN NO. 42) ADDITION ( ) ALTERED ( ) MOVED ( )

37. CONDITION INTERIOR _____ EXTERIOR _____

38. PRESERVATION UNDERWAY? YES ( ) NO ( )

39. ENDANGERED? BY WHAT? YES ( ) NO ( )

40. VISIBLE FROM PUBLIC ROAD? YES ( ) NO ( )

41. DISTANCE FROM AND FRONTAGE ON ROAD

42. FURTHER DESCRIPTION OF IMPORTANT FEATURES Large-scale four square with pyramidal roof and dormer. Only addition is rear porch in matching style characteristics (roof pitch, overhang, etc.)

PHOTO MUST BE PROVIDED

43. HISTORY AND SIGNIFICANCE Property was a Struckhoff farm, when a Struckhoff daughter married an Aholt from Washington, Mo.

44. DESCRIPTION OF ENVIRONMENT AND OUTBUILDINGS Mid 20s and 30s outbuildings in disrepair; fairly new quonset hut machinery shed and shop in good repair. A heavy equipment business is run from this farm lot, which sits at crest of bluff overlooking the Missouri River bottoms to the south.

45. SOURCES OF INFORMATION Owner interview; site inspection.

46. PREPARED BY Robert Christie

47. ORGANIZATION County of St. Charles

RETURN THIS FORM WHEN COMPLETED TO: OFFICE OF HISTORIC PRESERVATION

St. Charles

Aholt House

Struckhoff Farm

112

SC-AS-002-001

No. [illegible]

Present Local Name or Designation

Aholt Farmstead

Other Names

	Barn A	Barn B	Barn C	Shed A	Shed B	Shed C	Granary	Other	Other
Date	1940			1927	1935			1928	1925
Type	Trans. Crib Feeder			Machinery	Machinery			Garage/ shop	Milk Separator House
Builder	Struck-hoff Family			Struck-hoff	Struck-hoff Family			Struckhoff Family	Struck-hoff
Wall Construction	Timber Frame/ vert.wb			Timber Frame/ vert.wb	Timber Frame/ vert.wb			Balloon Frame/ Horiz.wb	Balloon Frame/ horizon. wb
# Stories	2			1	1			1	1
Roof Type & Material	Gable/ corrug. galv.			Gable/ corrug. galv.	Gable/ corrug. galv.			Gable/ corrug. galv.	Gable/ corrug. galv.
Foundation	Concr.			Concr.	Concr.			Concr.	Concr.
Plan Shape	Rect.			Rect.	5			Rect.	Rect.
Condition (1-10)	7			5				7	6
Endangered [] Yes/By									
Description and/or Significance									

SC-AS-002-002

MISSOURI OFFICE OF HISTORIC PRESERVATION

ARCHITECTURAL/HISTORIC INVENTORY SURVEY FORM

1. NO. 78

2. COUNTY St. Charles

3. LOCATION OF NEGATIVES

4. PRESENT LOCAL NAME(S) OR DESIGNATION(S): Kessler Farmhouse

5. OTHER NAME(S): Wm. Poepsel Farmhouse

6. SPECIFIC LEGAL LOCATION
TOWNSHIP _____ RANGE _____ SECTION _____
IF CITY OR TOWN, STREET ADDRESS: Augusta Bottom Road

7. CITY OR TOWN IF RURAL, VICINITY: RR Augusta, Mo.

8. DESCRIPTION OF LOCATION

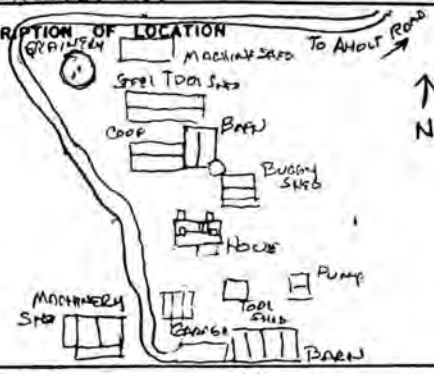

9. COORDINATES UTM
LAT
LONG

10. SITE ( ) STRUCTURE ( ) BUILDING (X) OBJECT ( )

11. ON NATIONAL REGISTER? YES ( ) NO (X)

12. IS IT ELIGIBLE? YES (X) NO ( )

13. PART OF ESTAB. HIST. DISTRICT? YES ( ) NO (X)

14. DISTRICT POTENTIAL? YES (X) NO ( )

15. NAME OF ESTABLISHED DISTRICT

16. THEMATIC CATEGORY

17. DATE(S) OR PERIOD: c. 1880

18. STYLE OR DESIGN: Vernacular central hall Georgian

19. ARCHITECT OR ENGINEER: Unknown at this time

20. CONTRACTOR OR BUILDER: Unknown at this time

21. ORIGINAL USE, IF APPARENT: Residence

22. PRESENT USE: Residence

23. OWNERSHIP PUBLIC ( ) PRIVATE (X)

24. OWNER'S NAME AND ADDRESS IF KNOWN: Andrew Kessler
Augusta Bottom Road
RR Augusta, Mo.

25. OPEN TO PUBLIC? YES ( ) NO (X)

26. LOCAL CONTACT PERSON OR ORGANIZATION: Gary Podhorsky

27. OTHER SURVEYS IN WHICH INCLUDED

28. NO. OF STORIES 2

29. BASEMENT? YES (X) NO ( ) partial

30. FOUNDATION MATERIAL: semi-dressed limestone

31. WALL CONSTRUCTION: log/balloon frame

32. ROOF TYPE AND MATERIAL: gabled-corrug.tin

33. NO. OF BAYS FRONT 3 SIDE 2

34. WALL TREATMENT: horizontal weatherboard

35. PLAN SHAPE Rectangle

36. CHANGES (EXPLAIN IN NO. 42) ADDITION (X) ALTERED ( ) MOVED ( )

37. CONDITION INTERIOR fair EXTERIOR fair

38. PRESERVATION UNDERWAY? YES ( ) NO (X)

39. ENDANGERED? YES ( ) NO (X) BY WHAT? neglect

40. VISIBLE FROM PUBLIC ROAD? YES ( ) NO (X)

41. DISTANCE FROM AND FRONTAGE ON ROAD: 700 yds. - 40 feet

42. FURTHER DESCRIPTION OF IMPORTANT FEATURES: House was added to as family size increased

PHOTO MUST BE PROVIDED

43. HISTORY AND SIGNIFICANCE: This farm was purchased for Wm. Poepsel by his father who purchased farms for each of his eleven children. Father lived on farm adjacent to northeast.

44. DESCRIPTION OF ENVIRONMENT AND OUTBUILDINGS: Remote, rather large famlot with mature trees. Lot sits on ridge overlooking rolling fields in all directions. All outbuildings modern, except two or three thirty to forty years old in declining condition, being supplemented by modern metal buildings.

45. SOURCES OF INFORMATION: Owner interview; site inspection.

46. PREPARED BY: Robert Christie

47. ORGANIZATION: County of St. Charles

48. DATE: 3/10/90

49. REVISION DATE(S)

RETURN THIS FORM WHEN COMPLETED TO: OFFICE OF HISTORIC PRESERVATION
P.O. BOX 176
JEFFERSON CITY, MISSOURI 65102

IF ADDITIONAL SPACE IS NEEDED, ATTACH SEPARATE SHEET(S) TO THIS FORM

St. Charles | Kessler Farmhouse | Wm. Poepsel House | 6. TOWNSHIP | RANGE | SECTION

SC-AS-002-002

No. 78

Present Local Name or Designation

Andrew K ssler Farmstead

Other Names

	Barn A	Barn B	Barn C	Shed A	Shed B	Shed C	Granary	Other	Other
Date	c 1935	c. 1932	1950	1950	1930-55		c. 1960	c. 1940	
Type	Feeder barn	Transv. crib General	Feeder Barn	Imple-ment	6 shed Utility		Two steel	Poultry House	
Builder	Poepsel Family	Poepsel Family	Kessler Family	Kessler Family	Kessler Family			Kessler Family	
Wall Construction	Timber Frame/ vert. wb	Timber Frame/ vert.wb	Timber Frame/ vert. wb	Timber Frame/ vert.wb	Balloon Frame/ vert.wb			Balloon Frame/ vert.wb	
# Stories	2½	2	1	2	1			2	
Roof Type & Material	Gable/ corr. galv.	Gable/ corr. galv.	Gable/ corr. galv.	Gable corrug. galv.	Gable/ shed corrug.			Half-Monitor corrug.	
Foundation	Concrete	Concrete	Conc.	Concrete	Conc.			Concrete	
Plan Shape	Rectangle	Rectangle	Rec.	Rec.	Rec.			Rect.	
Condition (1-10)	7	8		8	4-8			8	
Endangered [] Yes/By									
Description and/or Significance									

MISSOURI OFFICE OF HISTORIC PRESERVATION

ARCHITECTURAL/HISTORIC INVENTORY SURVEY FORM

SC-AS-002-003

1. NO. 101

2. COUNTY St. Charles

3. LOCATION OF NEGATIVES

4. PRESENT LOCAL NAME(S) OR DESIGNATION(S) Kessler Farmhouse

5. OTHER NAME(S) Struckhoff Farmhouse

6. SPECIFIC LEGAL LOCATION TOWNSHIP _____ RANGE _____ SECTION _____

IF CITY OR TOWN, STREET ADDRESS Augusta Bottom Road

7. CITY OR TOWN RR IF RURAL, VICINITY Augusta, Mo.

8. DESCRIPTION OF LOCATION

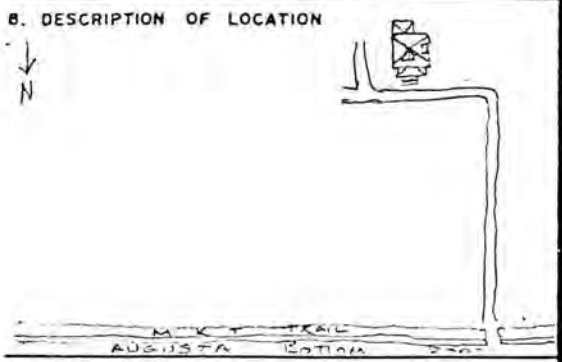

9. COORDINATES UTM

LAT

LONG

10. SITE ( ) STRUCTURE ( ) BUILDING (X) OBJECT ( )

11. ON NATIONAL REGISTER? YES ( ) NO (X)

12. IS IT ELIGIBLE? YES ( ) NO (X)

13. PART OF ESTAB. HIST. DISTRICT? YES ( ) NO (X)

14. DISTRICT POTENTIAL? YES (X) NO ( )

15. NAME OF ESTABLISHED DISTRICT

16. THEMATIC CATEGORY

17. DATE(S) OR PERIOD C. 1920

18. STYLE OR DESIGN Foursquare

19. ARCHITECT OR ENGINEER Unknown at this time

20. CONTRACTOR OR BUILDER Unknown at this time

21. ORIGINAL USE, IF APPARENT Residence

22. PRESENT USE Residence

23. OWNERSHIP PUBLIC ( ) PRIVATE (X)

24. OWNER'S NAME AND ADDRESS IF KNOWN Andrew Kessler
Augusta Bottom Road
RR Augusta, Mo.

25. OPEN TO PUBLIC? YES ( ) NO (X)

26. LOCAL CONTACT PERSON OR ORGANIZATION Gary Podhorsky

27. OTHER SURVEYS IN WHICH INCLUDED

28. NO. OF STORIES 2

29. BASEMENT? YES (X) NO ( )

30. FOUNDATION MATERIAL Concrete

31. WALL CONSTRUCTION Balloon Frame

32. ROOF TYPE AND MATERIAL Hipped- asphalt shing.

33. NO. OF BAYS FRONT 3 SIDE 4

34. WALL TREATMENT Asbestos shingle

35. PLAN SHAPE E11

36. CHANGES (EXPLAIN IN NO. 42) ADDITION (X) ALTERED ( ) MOVED ( )

37. CONDITION INTERIOR Fair EXTERIOR Fair

38. PRESERVATION UNDERWAY? YES (X) NO ( )

39. ENDANGERED? BY WHAT? YES ( ) NO ( )

40. VISIBLE FROM PUBLIC ROAD? YES (X) NO ( )

41. DISTANCE FROM AND FRONTAGE ON ROAD 300 yds. 34'

42. FURTHER DESCRIPTION OF IMPORTANT FEATURES Has appearance of plan book or kit house (as Sears or Alladin.) Is of light construction.

PHOTO MUST BE PROVIDED

43. HISTORY AND SIGNIFICANCE

44. DESCRIPTION OF ENVIRONMENT AND OUTBUILDINGS Flat lot not elevated above bottomland fields; house sits in center of large bottom acreage, is ren6ed out. Sparse few trees in lot, little to no grass. Curiosity is that this house has a full poured basement; sustain flooding occasionally.

45. SOURCES OF INFORMATION

Tenant interview; site inspection

46. PREPARED BY Robt. Christie

47. ORGANIZATION County of St. Charle

48. DATE 49. REVISION DATE(S)

RETURN THIS FORM WHEN COMPLETED TO: OFFICE OF HISTORIC PRESERVATION P.O. BOX 176

1. NO. 2. COUNTY St. Charles 4. PRESENT LOCAL NAME(S) OR DESIGNATION(S) Kessler Farmhouse 5. OTHER NAME(S) Struckhof Farmhouse 6. TOWNSHIP RANGE SECTION

1-030-S010-00-10.F

MISSOURI OFFICE OF HISTORIC PRESERVATION

ARCHITECTURAL/HISTORIC INVENTORY SURVEY FORM SC-AS-007-004

1. NO. 87

2. COUNTY St. Charles

3. LOCATION OF NEGATIVES

4. PRESENT LOCAL NAME(S) OR DESIGNATION(S): Kuchem Farmstead

5. OTHER NAME(S)

6. SPECIFIC LEGAL LOCATION TOWNSHIP _____ RANGE _____ SECTION _____

IF CITY OR TOWN, STREET ADDRESS: Augusta Bottom Road

7. CITY OR TOWN: RR Augusta, Mo. IF RURAL, VICINITY

8. DESCRIPTION OF LOCATION

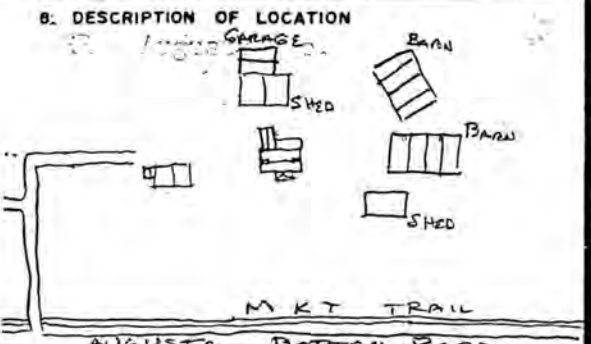

9. COORDINATES UTM

LAT

LONG

10. SITE ( ) STRUCTURE ( ) BUILDING (X) OBJECT ( )

11. ON NATIONAL REGISTER? YES ( ) NO (X)

12. IS IT ELIGIBLE? YES (X) NO ( )

13. PART OF ESTAB. HIST. DISTRICT? YES ( ) NO (X)

14. DISTRICT POTENTIAL? YES (X) NO ( )

15. NAME OF ESTABLISHED DISTRICT

16. THEMATIC CATEGORY

17. DATE(S) OR PERIOD: C. 1910

18. STYLE OR DESIGN: I House

19. ARCHITECT OR ENGINEER: Unknown at this time

20. CONTRACTOR OR BUILDER: Unknown at this time

21. ORIGINAL USE, IF APPARENT: Residence

22. PRESENT USE: Residence

23. OWNERSHIP: PUBLIC ( ) PRIVATE (X)

24. OWNER'S NAME AND ADDRESS IF KNOWN: Roman Kuchem, Augusta Bottom Road, RR Augusta, Mo.

25. OPEN TO PUBLIC? YES ( ) NO (X)

26. LOCAL CONTACT PERSON OR ORGANIZATION: Gary Podhorsky

27. OTHER SURVEYS IN WHICH INCLUDED

28. NO. OF STORIES: 2

29. BASEMENT? YES ( ) NO (X)

30. FOUNDATION MATERIAL: Coursed limestone

31. WALL CONSTRUCTION: Balloon Frame

32. ROOF TYPE AND MATERIAL: Gabled-asphalt shingle

33. NO. OF BAYS FRONT 3 SIDE 2

34. WALL TREATMENT: Asbestos shingle

35. PLAN SHAPE: irregular

36. CHANGES (EXPLAIN IN NO. 42): ADDITION (X) ALTERED ( ) MOVED ( )

37. CONDITION INTERIOR: good EXTERIOR: good

38. PRESERVATION UNDERWAY? YES (X) NO ( )

39. ENDANGERED? BY WHAT? YES ( ) NO (X)

40. VISIBLE FROM PUBLIC ROAD? YES (X) NO ( )

41. DISTANCE FROM AND FRONTAGE ON ROAD: 300 yds - 300' farmlot

42. FURTHER DESCRIPTION OF IMPORTANT FEATURES: Neat farmlot and buildings built principally between the teens and 1980s. House typical vernacular late I house; two-over-two second floor sash, one-over-one first floor. Gables have small windows flanking chimneys at both ends. Barn has same dressed stone foundation as house.

PHOTO MUST BE PROVIDED

43. HISTORY AND SIGNIFICANCE: One shed is made from logs, v-notched, as a former shed on original farmlot for this family close to Missouri River bank. Home is one of only 3 remaining in bottoms from above Route F to Warren County Line. Its site is somewhat elevated to compensate for normal floods.

44. DESCRIPTION OF ENVIRONMENT AND OUTBUILDINGS: Flat farm grounds perfectly manicured and landscaped with many mature, pruned trees. Buildings are perhaps the best maintained in the county.

45. SOURCES OF INFORMATION: Site inspection; owner interview.

46. PREPARED BY: Robt. Christie

47. ORGANIZATION: County of St. Charles

48. DATE: 10-18-91

49. REVISION DATE(S)

RETURN THIS FORM WHEN COMPLETED TO: OFFICE OF HISTORIC PRESERVATION, P.O. BOX 176, JEFFERSON CITY, MISSOURI 65102

IF ADDITIONAL SPACE IS NEEDED, ATTACH

1. NO. 2. COUNTY St. Charles 4. PRESENT LOCAL NAME(S) OR DESIGNATION(S) Kuchem Farmstead 5. OTHER NAME(S) 6. TOWNSHIP RANGE SECTION

87

SC-AS-002-004

No. 1-C30-S000-00-11

Present Local Name or Designation

Kuchem Farmstead

Other Names

	Barn A	Barn B	Barn C	Shed A	Shed B	Shed C	Granary	Other Shed D	Other Shed E
Date	1910	1982	1925	1918	1925	1925	1918	1947	1940
Type	Feeder Barn	Feeder Barn	3 Portal General	Utility	Utility	Machinery	Feed Storage	Farrowing	Poultry House
Builder	Kuchem Family	Kuchem Family	Kuchem Family	Kuchem Family	Kuchem Family	Kuchem Family	Kuchem Family	Roman Kuchem	Roman Kuchem
Wall Construction	Timber Frame	Clear Span St. Vert. St. Side	Timber Frame Vertical Weathbd	Log Vertical Weatherbd	Balloon Frame Weather.	Balloon Frame Weather.	Balloon Frame Weather.	Balloon Frame Weather.	Balloon Frame Vertical Corrug.
# Stories	2	1	1	1	1	1	1	1	1
Roof Type & Material	Gable Corrug. Galvan.	Gable Enameled Steel	Gable/ shed Corrug. Galvan.	Gable Corrug. Galvan.	Gable Corrug. Galvan.	Shed Corrug. Galvan.	Gable Corrug. Galvan.	Shed Corrug. Galvan.	Shed Corrug. Galvan.
Foundation	Concrete Block	Concrete	Concrete	Stone	Concrete	Concrete	Concrete	Concrete	Concrete
Plan Shape	Rectangle	Rect.	Rect.	Rect.	Rect.	Rect.	Rect.	Rect.	Rect.
Condition (1-10)	10	10	9	10	10	10	10	10	10
Endangered [] Yes/By									
Description and/or Significance				Shed built of logs from one of original farmstead buildings on bank of the Missouri River					

1910
KUCHEM

BUTLER

MISSOURI OFFICE OF HISTORIC PRE ERVATION

ARCHITECTURAL/HISTORIC INVENTORY SURVEY FORM

SC-AS-002-005

1. NO. 84

2. COUNTY: St. Charles

3. LOCATION OF NEGATIVES

4. PRESENT LOCAL NAME(S) OR DESIGNATION(S): Riverview (Struckhoff) Farm

5. OTHER NAME(S): Voelkerding Farm

6. SPECIFIC LEGAL LOCATION
TOWNSHIP _____ RANGE _____ SECTION _____
IF CITY OR TOWN, STREET ADDRESS: Augusta Bottom Road

7. CITY OR TOWN IF RURAL, VICINITY: RR - Augusta, MO

8. DESCRIPTION OF LOCATION

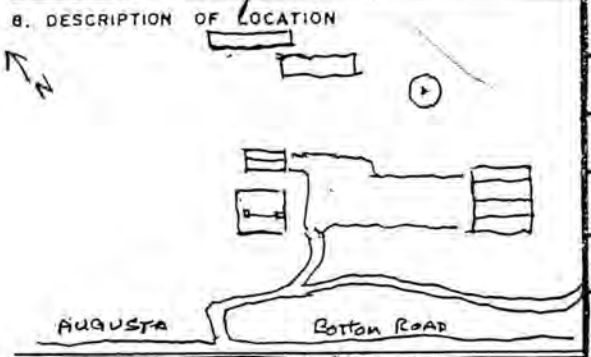

9. COORDINATES UTM
LAT
LONG

10. SITE ( ) STRUCTURE ( ) BUILDING (X) OBJECT ( )

11. ON NATIONAL REGISTER? YES ( ) NO (X)

12. IS IT ELIGIBLE? YES ( ) NO (X)

13. PART OF ESTAB. HIST. DISTRICT? YES ( ) NO (X)

14. DISTRICT POTENTIAL? YES (X) NO ( )

15. NAME OF ESTABLISHED DISTRICT

16. THEMATIC CATEGORY

17. DATE(S) OR PERIOD: 1908

18. STYLE OR DESIGN: I House

19. ARCHITECT OR ENGINEER: Franz Volkerding

20. CONTRACTOR OR BUILDER: Franz Volkerding

21. ORIGINAL USE, IF APPARENT: Residence

22. PRESENT USE: Residence

23. OWNERSHIP: PUBLIC ( ) PRIVATE (X)

24. OWNER'S NAME AND ADDRESS IF KNOWN
Riverview Farm
Augusta Bottom Rd - RR - Augusta, MO

25. OPEN TO PUBLIC? YES ( ) NO (X)

26. LOCAL CONTACT PERSON OR ORGANIZATION: Gary Podhorsky

27. OTHER SURVEYS IN WHICH INCLUDED

28. NO. OF STORIES: 2

29. BASEMENT? YES (X) NO ( )
Partial

30. FOUNDATION MATERIAL: Concrete

31. WALL CONSTRUCTION: Balloon Frame

32. ROOF TYPE AND MATERIAL: Gabled-Stand. Seam Tin

33. NO. OF BAYS FRONT 3 SIDE 2

34. WALL TREATMENT: Horiz. Weatherboard

35. PLAN SHAPE: Rectangle

36. CHANGES (EXPLAIN IN NO. 42) ADDITION ( ) ALTERED ( ) MOVED ( )

37. CONDITION INTERIOR: Good EXTERIOR: Good

38. PRESERVATION UNDERWAY? YES (X) NO ( )

39. ENDANGERED? BY WHAT? YES ( ) NO (X)

40. VISIBLE FROM PUBLIC ROAD? YES (X) NO ( )

41. DISTANCE FROM AND FRONTAGE ON ROAD
500 ft - Farm lot 400 ft

42. FURTHER DESCRIPTION OF IMPORTANT FEATURES

PHOTO MUST BE PROVIDED

43. HISTORY AND SIGNIFICANCE
House built in 1908 by Franz Voelkerding who was a very large landowner in the Augusta bottoms.

44. DESCRIPTION OF ENVIRONMENT AND OUTBUILDINGS
Farmstead sits atop bluff overlooking to the east the Missouri River bottom farmland and limestone bluffs.

45. SOURCES OF INFORMATION
Owner interview.

46. PREPARED BY: Robert Christie

47. ORGANIZATION: County of St. Charles

48. DATE: 2/27/92

49. REVISION DATE(S)

RETURN THIS FORM WHEN COMPLETED TO: OFFICE OF HISTORIC PRESERVATION
P.O. BOX 176
JEFFERSON CITY, MISSOURI 65102

IF ADDITIONAL SPACE IS NEEDED, ATTACH SEPARATE SHEET(S) TO THIS FORM

1. NO.
2. COUNTY St. Charles
4. PRESENT LOCAL NAME(S) OR DESIGNATION(S) Riverview (Struckhoff) Farm
5. OTHER NAME(S) Voelkerding Farm
6. TOWNSHIP
RANGE
SECTION

SC-AS-002-005

No. 1-054-[illegible] 64

Present Local Name or Designation

"Riverview" (Struckhoff) Farm

Other Names

	Barn A	Barn B	Barn C	Shed A	Shed B	Shed C	Granary	Other	Other
Date	1940			1960	1938	1945	1976	1945	1940
Type	3 Portal General			Machine shop	Utility	Implem.	Four Butler	Silo	Poultry House
Builder	Struckhoff Family			Struck-hoff family	Struck-hoff family	Struck-hoff family			Struck-hoff family
Wall Construction	Timber frame vert.wb			Timber frame vert.wb	Timber frame vert.wb	Timber frame vert.wb	Steel	Hollow tile	Balloon frame horiz.wb
# Stories	2			1½	1	1		NA	1
Roof Type & Material	Gable/ corrug. galv.			gable/ corrug galv.	gable/ corrug. galv.	gable/ corrug. galv.		Dome galv.	gable/ corrug galv.
Foundation	Concr.			Concr.	Concr.	Concr.		Concr.	Concr.
Plan Shape	Rect.			Rect.	Rect.	Rect.		Circular	Rect.
Condition (1-10)	9			8	6	7		7	7
Endangered [] Yes/By									
Description and/or Significance									

BUTLER
BUTLER

MISSOURI OFFICE OF HISTORIC PRESERVATION

ARCHITECTURAL/HISTORIC INVENTORY SURVEY FORM

SC-AS-002-006

1. NO. 68

2. COUNTY St. Charles

3. LOCATION OF NEGATIVES

4. PRESENT LOCAL NAME(S) OR DESIGNATION(S): Struckhoff House

5. OTHER NAME(S): Meinershagen House

6. SPECIFIC LEGAL LOCATION
TOWNSHIP _____ RANGE _____ SECTION _____
IF CITY OR TOWN, STREET ADDRESS: 5266 Hackman Road

7. CITY OR TOWN: RR Augusta, Mo. IF RURAL, VICINITY

8. DESCRIPTION OF LOCATION

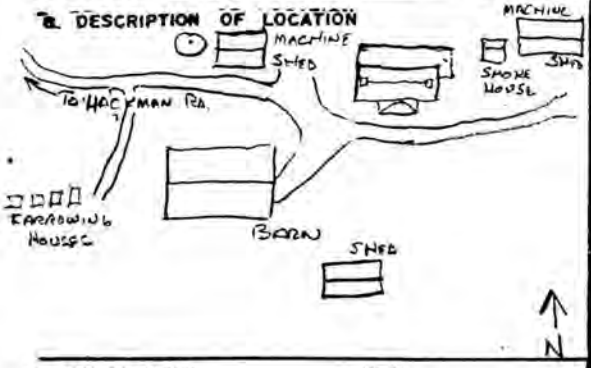

9. COORDINATES UTM
LAT
LONG

10. SITE ( ) STRUCTURE ( ) BUILDING ( ) OBJECT ( )

11. ON NATIONAL REGISTER? YES ( ) NO ( )

12. IS IT ELIGIBLE? YES ( ) NO ( )

13. PART OF ESTAB. HIST. DISTRICT? YES ( ) NO ( )

14. DISTRICT POTENTIAL? YES ( ) NO ( )

15. NAME OF ESTABLISHED DISTRICT

16. THEMATIC CATEGORY

17. DATE(S) OR PERIOD: 1898

18. STYLE OR DESIGN: Double pen (hall and parlor)

19. ARCHITECT OR ENGINEER: Unknown at this time

20. CONTRACTOR OR BUILDER: Unknown at this time

21. ORIGINAL USE, IF APPARENT: Residence

22. PRESENT USE: Residence

23. OWNERSHIP: PUBLIC ( ) PRIVATE (x)

24. OWNER'S NAME AND ADDRESS IF KNOWN
Beda Struckhoff
5266 Hackman Road
Augusta, Mo. RR

25. OPEN TO PUBLIC? YES ( ) NO (x)

26. LOCAL CONTACT PERSON OR ORGANIZATION: Gary Podhorsky

27. OTHER SURVEYS IN WHICH INCLUDED

28. NO. OF STORIES: 1½

29. BASEMENT? YES ( ) NO (x)

30. FOUNDATION MATERIAL: semi-dressed limestone

31. WALL CONSTRUCTION: balloon frame

32. ROOF TYPE AND MATERIAL: gable-asphalt shingle

33. NO. OF BAYS FRONT 3 SIDE 2

34. WALL TREATMENT: Horizontal weatherboard

35. PLAN SHAPE: rectangle

36. CHANGES (EXPLAIN IN NO. 42) ADDITION (x) ALTERED ( ) MOVED ( )

37. CONDITION INTERIOR good EXTERIOR good

38. PRESERVATION UNDERWAY? YES (x) NO ( )

39. ENDANGERED? BY WHAT? YES ( ) NO (x)

40. VISIBLE FROM PUBLIC ROAD? YES (x) NO ( )

41. DISTANCE FROM AND FRONTAGE ON ROAD: 200 yds. - 34 ft.

42. FURTHER DESCRIPTION OF IMPORTANT FEATURES: House has two separate front doors(as frequently found on German-built homes from 1840 through late 19th century. She-roofed addition across rear of house with entrance on south corner of east end of addition.

PHOTO MUST BE PROVIDED

43. HISTORY AND SIGNIFICANCE: The double entry doors on this house represents a very late date for this feature.

44. DESCRIPTION OF ENVIRONMENT AND OUTBUILDINGS: Farm lot with mature trees sits on narrow ridge between other ridges running east from bluff on which Augusta sits. Farmhouse overlooks rear of Casper farm lot to the east. Very densely placed farmlots on crowded narrow ridges with deep valleys between. Outbuildings lined up in rows.

45. SOURCES OF INFORMATION: Owner interview; site inspection.

46. PREPARED BY: Robert Christie

47. ORGANIZATION: County of St. Charles

48. DATE: 2-18-92

49. REVISION DATE(S)

RETURN THIS FORM WHEN COMPLETED TO: OFFICE OF HISTORIC PRESERVATION
P.O. BOX 176
JEFFERSON CITY, MISSOURI 65102

IF ADDITIONAL SPACE IS NEEDED, ATTACH SEPARATE SHEET(S) TO THIS FORM

1. COUNTY: St. Charles
2. NAME: Struckhoff House
3. OTHER NAME(S): Meinershagen House
6. TOWNSHIP
RANGE
SECTION

68

SC-AS-002-006

No. 1-026-3013-00

Present Local Name or Designation

Beda Struckhoff Farmstead

Other Names

	Barn A	Barn B	Barn C	Shed A	Shed B	Shed C	Granary 2	Other	Other
Date	1900	1927		1900	1900	1900	1960-1970	1965	
Type	3 Portal General	Single Crib		Poultry House	Poultry House	Smoke House	Circular	Machinery Shed/Shop	
Builder	Meiners-hagen Family	Meiners-hagen Family		Meiners-hagen Family	Meiners-hagen Family	Meiners-hagen Family	Struckhoff Family	Struckhoff Family	
Wall Construction	Timber Frame Vertical Sheathing	Balloon Frame Vertical Sheat/Slats		Balloon Frame Horiz. Sheathing	Balloon Frame Horiz. Sheathing	Timber Frame Vertical Sheathing	Steel	Timber Frame Asbestos Panel	
# Stories	1½	1		1	1	1	NA	1	
Roof Type & Material	Gable Corrug. Galvan.	Gable Corrug. Galvan.		Shed Corrug. Galvan.	Shed Corrug. Galvan.	Gable Corrug. Galvan.	Conical Steel Panel	Gable Corrug. Galvan.	
Foundation	Stone	Concrete		Stone	Stone		Concrete	Concrete	
Plan Shape	Rect.	Rect.		Rect.	Rect.		Circular	Rect.	
Condition (1-10)	3	7		3	2			7	
Endangered [] Yes/By	Yes Lack of Maintenance			Yes Disuse Neglect	Yes Disuse Neglect				
Description and/or Significance		Gable roof and machinery aisle added in recent years.							

BUTLER

MISSOURI OFFICE OF HISTORIC PRESERVATION

ARCHITECTURAL/HISTORIC INVENTORY SURVEY FORM SC-AS002-007

1. NO. 99

2. COUNTY St. Charles

3. LOCATION OF NEGATIVES

4. PRESENT LOCAL NAME(S) OR DESIGNATION(S) Moritz House

5. OTHER NAME(S)

6. SPECIFIC LEGAL LOCATION
TOWNSHIP _____ RANGE _____ SECTION _____
IF CITY OR TOWN, STREET ADDRESS Hackman Road

7. CITY OR TOWN IF RURAL, VICINITY RR Augusta, Mo.

8. DESCRIPTION OF LOCATION

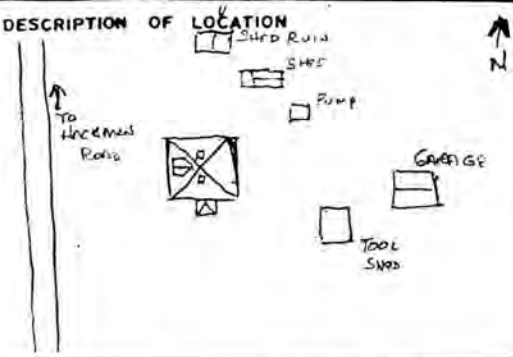

9. COORDINATES UTM
LAT
LONG

10. SITE ( ) STRUCTURE ( ) BUILDING (X) OBJECT ( )

11. ON NATIONAL REGISTER? YES ( ) NO (X)

12. IS IT ELIGIBLE? YES ( ) NO (X)

13. PART OF ESTAB. HIST. DISTRICT? YES ( ) NO (X)

14. DISTRICT POTENTIAL? YES ( ) NO (X)

15. NAME OF ESTABLISHED DISTRICT

16. THEMATIC CATEGORY

17. DATE(S) OR PERIOD c. 1916

18. STYLE OR DESIGN Pyramidal bungalow

19. ARCHITECT OR ENGINEER Unknown at this time

20. CONTRACTOR OR BUILDER Unknown at this time

21. ORIGINAL USE, IF APPARENT Residence

22. PRESENT USE Residence

23. OWNERSHIP PUBLIC ( ) PRIVATE (X)

24. OWNER'S NAME AND ADDRESS IF KNOWN Herbert Moritz
Hackman Road
RR Augusta, Mo.

25. OPEN TO PUBLIC? YES ( ) NO (X)

26. LOCAL CONTACT PERSON OR ORGANIZATION Gary Podhorsky

27. OTHER SURVEYS IN WHICH INCLUDED

28. NO. OF STORIES 1½

29. BASEMENT? YES (X) NO ( )

30. FOUNDATION MATERIAL semi-dressed limestone

31. WALL CONSTRUCTION Balloon frame

32. ROOF TYPE AND MATERIAL Hipped - asph. shingle

33. NO. OF BAYS FRONT 3 SIDE 2

34. WALL TREATMENT Horizontal weatherboard

35. PLAN SHAPE Square

36. CHANGES (EXPLAIN IN NO. 42) ADDITION ( ) ALTERED ( ) MOVED ( )

37. CONDITION INTERIOR Fair EXTERIOR Fair

38. PRESERVATION UNDERWAY? YES (X) NO ( )

39. ENDANGERED? BY WHAT? YES (X) NO ( ) Disuse

40. VISIBLE FROM PUBLIC ROAD? YES (X) NO ( )

41. DISTANCE FROM AND FRONTAGE ON ROAD 100 yds. - 28 ft.

42. FURTHER DESCRIPTION OF IMPORTANT FEATURES Small Victorian front porch, one bay, gingerbreaded. Sash two over two. West dormer added after house was built, slightly prairie in style and masssing. House closely resembles Ruebling "company house" types in Defiance.

PHOTO MUST BE PROVIDED

43. HISTORY AND SIGNIFICANCE

44. DESCRIPTION OF ENVIRONMENT AND OUTBUILDINGS Residential lot full of mature trees sits on picturesque slope of bluff east of Augusta and overlooking bottomland and Missouri River limestone bluffs in distance to the south. Outbuildings unused and deteriorating.

45. SOURCES OF INFORMATION Site inspection.

46. PREPARED BY Robert Christie

47. ORGANIZATION County of St. Charles

48. DATE 3-8-92

49. REVISION DATE(S)

RETURN THIS FORM WHEN COMPLETED TO: OFFICE OF HISTORIC PRESERVATION
P.O. BOX 176
JEFFERSON CITY, MISSOURI 65102

IF ADDITIONAL SPACE IS NEEDED, ATTACH SEPARATE SHEET(S) TO THIS FORM

1. NO. 2. COUNTY St. Charles 4. PRESENT LOCAL NAME(S) OR DESIGNATION(S) Moritz House 5. OTHER NAME(S) 6. TOWNSHIP RANGE SECTION

99

SC-AS-002-007

No. 1-026-5719-00-6

Present Local Name or Designation

Moritz Farmstead

Other Names

	Barn A	Barn B	Barn C	Shed A	Shed B	Shed C	Granary	Other	Other
Date				1916	1916	1916		1946	
Type				Utility	Utility	Utility		Pump House	
Builder				UATT	UATT	UATT		Moritz Family	
Wall Construction				Balloon Frame Vertical Sheathing	Balloon Frame Vertical Sheathing	Balloon Frame Vertical Sheathing		Concrete Block	
# Stories				1	1	1		1	
Roof Type & Material				Gable Corrug. Galvan.	Shed Corrug. Galvan.	Gable/ Shed Corrug. Galvan.		Shed Corrug. Galvan.	
Foundation				Concrete	Concrete	Concrete		Concrete	
Plan Shape				Rect.	Rect.	Rect.		Rect.	
Condition (1-10)				5	5	5		8	
Endangered [] Yes/By									
Description and/or Significance									

MISSOURI OFFICE OF HISTORIC PRE ERVATION

ARCHITECTURAL/HISTORIC INVENTORY SURVEY FORM

SC-AS-002-038

1. NO. 97

2. COUNTY: St. Charles

3. LOCATION OF NEGATIVES

4. PRESENT LOCAL NAME(S) OR DESIGNATION(S): Struckhoff House

5. OTHER NAME(S): Kahlkof House

6. SPECIFIC LEGAL LOCATION
TOWNSHIP _____ RANGE _____ SECTION _____
IF CITY OR TOWN, STREET ADDRESS: 5920 Highway 94 South

7. CITY OR TOWN: RR - Augusta, MO IF RURAL, VICINITY

8. DESCRIPTION OF LOCATION

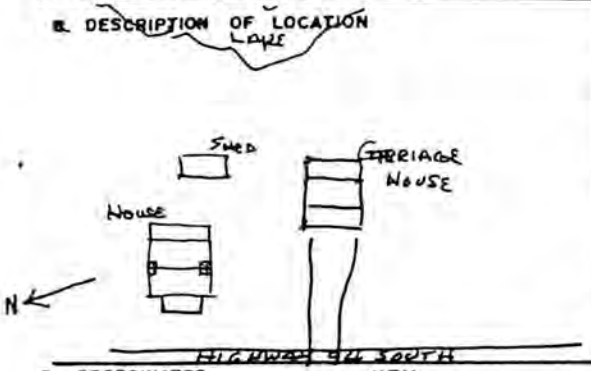

9. COORDINATES UTM
LAT
LONG

10. SITE ( ) STRUCTURE ( ) BUILDING (X) OBJECT ( )

11. ON NATIONAL REGISTER? YES ( ) NO (X)

12. IS IT ELIGIBLE? YES ( ) NO (X)

13. PART OF ESTAB. HIST. DISTRICT? YES ( ) NO (X)

14. DISTRICT POTENTIAL? YES ( ) NO (X)

15. NAME OF ESTABLISHED DISTRICT

16. THEMATIC CATEGORY

17. DATE(S) OR PERIOD: 1914

18. STYLE OR DESIGN

19. ARCHITECT OR ENGINEER: Theo. Kahlkof

20. CONTRACTOR OR BUILDER: Unknown at this time

21. ORIGINAL USE, IF APPARENT: Residence

22. PRESENT USE: Residence

23. OWNERSHIP: PUBLIC ( ) PRIVATE (X)

24. OWNER'S NAME AND ADDRESS IF KNOWN
Monica Struckhoff
5920 Highway 94 South
RR - Augusta, MO

25. OPEN TO PUBLIC? YES ( ) NO (X)

26. LOCAL CONTACT PERSON OR ORGANIZATION: Gary Podhorsky

27. OTHER SURVEYS IN WHICH INCLUDED

28. NO. OF STORIES: 1½

29. BASEMENT? YES (X) NO ( ): Partial

30. FOUNDATION MATERIAL: Concrete

31. WALL CONSTRUCTION: Balloon Frame

32. ROOF TYPE AND MATERIAL: Gable - Stand. Seam Tin

33. NO. OF BAYS FRONT 3 SIDE 2

34. WALL TREATMENT: Horizontal Weatherboard

35. PLAN SHAPE: Rectangle

36. CHANGES (EXPLAIN IN NO. 42) ADDITION ( ) ALTERED ( ) MOVED ( )

37. CONDITION INTERIOR: Good EXTERIOR: Good

38. PRESERVATION UNDERWAY? YES (X) NO ( )

39. ENDANGERED? BY WHAT? YES ( ) NO (X)

40. VISIBLE FROM PUBLIC ROAD? YES (X) NO ( )

41. DISTANCE FROM AND FRONTAGE ON ROAD: 46' - 32'

42. FURTHER DESCRIPTION OF IMPORTANT FEATURES

PHOTO MUST BE PROVIDED

43. HISTORY AND SIGNIFICANCE
Built by Steltzer (contractor) in 1914. Theo./Catherine Kahlkof had house built. Covenant to sell back 3 acres.

44. DESCRIPTION OF ENVIRONMENT AND OUTBUILDINGS
Located just south of Immaculate Conception Catholic Church complex on rise just east of Highway 94 - land falls off quickly behind house to lake. No mature trees. Turn-of-century carriage house on site.

45. SOURCES OF INFORMATION
Owner interview.

46. PREPARED BY: Robert Christie

47. ORGANIZATION: County of St. Charles

48. DATE

49. REVISION DATE(S)

RETURN THIS FORM WHEN COMPLETED TO: OFFICE OF HISTORIC PRESERVATION
P.O. BOX 176
JEFFERSON CITY, MISSOURI 65102

IF ADDITIONAL SPACE IS NEEDED, ATTACH

1. NO. 2. COUNTY St. Charles 4. PRESENT LOCAL NAME(S) OR DESIGNATION(S) Struckhoff House 5. OTHER NAME(S) Kahlkof House 6. TOWNSHIP RANGE SECTION

97

SC-AS-002-038

No. 1-002-0010-00-2

Present Local Name or Designation

Struckhoff-Kahlkoff

Other Names

	Barn A	Barn B	Barn C	Shed A	Shed B	Shed C	Granary	Other	Other
Date	c. 1905			c. 1930					
Type	Carriage House			Utility					
Builder	Kahlhoff Farmily			UATT					
Wall Construction	Timber Frame Vertical Alum. Side			Balloon Frame Vert. Alum. Siding					
# Stories	2			1					
Roof Type & Material	Gable Corrug. Galvan.			Shed Corrug. Galvan.					
Foundation	Concrete			Concrete					
Plan Shape	Rect.			Rect.					
Condition (1-10)	9			9					
Endangered [] Yes/By									
Description and/or Significance	Had been carriage house - now converted to garage								

SC-AS-002-008

MISSOURI OFFICE OF HISTORIC PRESERVATION

ARCHITECTURAL/HISTORIC INVENTORY SURVEY FORM

1. NO. 69

2. COUNTY: St. Charles

3. LOCATION OF NEGATIVES

4. PRESENT LOCAL NAME(S) OR DESIGNATION(S): Bair House

5. OTHER NAME(S)

6. SPECIFIC LEGAL LOCATION
TOWNSHIP _____ RANGE _____ SECTION _____
IF CITY OR TOWN, STREET ADDRESS: Highway 94 South

7. CITY OR TOWN: RR - Augusta, MO IF RURAL, VICINITY

8. DESCRIPTION OF LOCATION

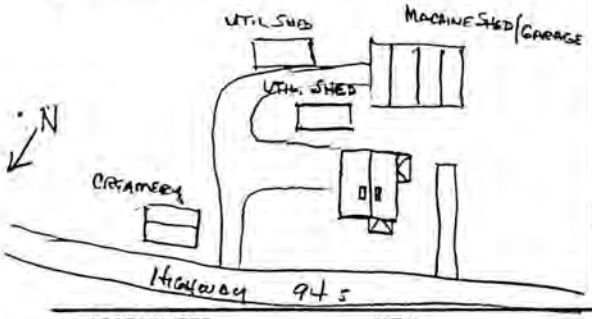

9. COORDINATES UTM
LAT
LONG

10. SITE ( ) STRUCTURE ( ) BUILDING (X) OBJECT ( )

11. ON NATIONAL REGISTER? YES ( ) NO (X)

12. IS IT ELIGIBLE? YES ( ) NO (X)

13. PART OF ESTAB. HIST. DISTRICT? YES ( ) NO (X)

14. DISTRICT POTENTIAL? YES (X) NO ( )

15. NAME OF ESTABLISHED DISTRICT

16. THEMATIC CATEGORY

17. DATE(S) OR PERIOD: 1898

18. STYLE OR DESIGN: Vernacular Germanic Four Square

19. ARCHITECT OR ENGINEER: Unknown at this time

20. CONTRACTOR OR BUILDER: Unknown at this time

21. ORIGINAL USE, IF APPARENT: Residence

22. PRESENT USE: Residence

23. OWNERSHIP: PUBLIC ( ) PRIVATE (X)

24. OWNER'S NAME AND ADDRESS IF KNOWN

25. OPEN TO PUBLIC? YES ( ) NO (X)

26. LOCAL CONTACT PERSON OR ORGANIZATION: Gary Podhorsky

27. OTHER SURVEYS IN WHICH INCLUDED

28. NO. OF STORIES: 2

29. BASEMENT? YES (X) NO ( )

30. FOUNDATION MATERIAL: Limestone - Coursed

31. WALL CONSTRUCTION: Balloon Frame

32. ROOF TYPE AND MATERIAL: Gabled - Stand. Seam Tin

33. NO. OF BAYS FRONT 3 SIDE 3

34. WALL TREATMENT: Horizontal Weatherboard

35. PLAN SHAPE: Rectangle

36. CHANGES (EXPLAIN IN NO. 42): ADDITION (X) ALTERED ( ) MOVED ( )

37. CONDITION INTERIOR: Fair EXTERIOR: Fair

38. PRESERVATION UNDERWAY? YES (X) NO ( )

39. ENDANGERED? BY WHAT? YES ( ) NO (X)

40. VISIBLE FROM PUBLIC ROAD? YES (X) NO ( )

41. DISTANCE FROM AND FRONTAGE ON ROAD: 60' - 34'

42. FURTHER DESCRIPTION OF IMPORTANT FEATURES

House is interesting blend of blocky German-type massing, lumber yard porch turned posts and gingerbread together with flat-sawn earlier style balusters and gable shingle work and bargeboard ornament of type generally associated with Queen Anne treatments. Two-over-two sash all around; sidelights and transom of front entry with six-light glassed front door and door to porch roof above entry has four lights upper panel. Date prominently painted in gable.

PHOTO MUST BE PROVIDED

43. HISTORY AND SIGNIFICANCE

44. DESCRIPTION OF ENVIRONMENT AND OUTBUILDINGS

Farmlot lies south of Highway 94 South and slopes gently downward to south. Rolling fields. Outbuildings weathered, needing repair.

45. SOURCES OF INFORMATION

Owner interview; site inspection.

46. PREPARED BY: Robert Christie

47. ORGANIZATION: County of St. Charles

48. DATE: 2-12-92 49. REVISION DATE(S)

RETURN THIS FORM WHEN COMPLETED TO: OFFICE OF HISTORIC PRESERVATION P.O. BOX 176

IF ADDITIONAL SPACE IS NEEDED, ATTACH

1. NO. | 2. COUNTY: St. Charles | 4. PRESENT LOCAL NAME(S) OR DESIGNATION(S): Bair House | 5. OTHER NAME(S) | 6. TOWNSHIP | RANGE | SECTION

69

SC-AS-002-008

No. 1-047-0438-00-4

Present Local Name or Designation

Bair Farmstead

Other Names

	Barn A	Barn B	Barn C	Shed A	Shed B	Shed C	Granary	Other	Other
Date				c. 1925				c. 1885	c.1905
Type				Utility				Smoke House	Poultry House
Builder				Struckhoff Family				Bair ancestors	Bair Ancestors
Wall Construction				Balloon Frame/ vert.wb				Hewn log vert.wb	Timber Frame/ vert.wb
# Stories				1				1	1
Roof Type & Material				Shed/ Corrug. galv.				Gable/ asphalt shingle	Shed/ Galv. Corrug.
Foundation				Concrete				Stone	Stone
Plan Shape				Rect.				Rect.	Rect.
Condition (1-10)				6				6	6
Endangered [] Yes/By									
Description and/or Significance								Interior unchaged; logs still have some original chinking. See photo.	

18 98

MISSOURI OFFICE OF HISTORIC PRE ERVATION

ARCHITECTURAL/HISTORIC INVENTORY SURVEY FORM

SC-AS-007-009

1. NO. 121

2. NTY St. Charles

3. LOCATION OF NEGATIVES

4. PRESENT LOCAL NAME(S) OR DESIGNATION(S): Knoernschild Farm House

5. OTHER NAME(S)

6. SPECIFIC LEGAL LOCATION
TOWNSHIP _____ RANGE _____ SECTION _____
IF CITY OR TOWN, STREET ADDRESS: Hwy 94

7. CITY OR TOWN: Augusta IF RURAL, VICINITY

8. DESCRIPTION OF LOCATION

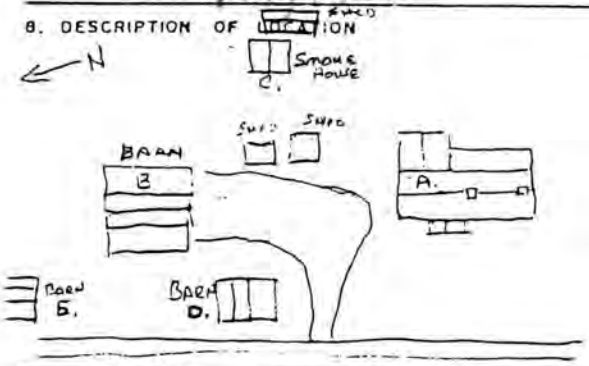

9. COORDINATES UTM
LAT
LONG

10. SITE ( ) STRUCTURE ( ) BUILDING (X) OBJECT ( )

11. NATIONAL REGISTER? YES ( ) NO ( )

12. IS IT ELIGIBLE? YES ( ) NO ( )

13. PART OF ESTAB. HIST. DISTRICT? YES ( ) NO ( )

14. DISTRICT POTENTIAL? YES ( ) NO ( )

15. NAME OF ESTABLISHED DISTRICT

16. THEMATIC CATEGORY

17. DATE(S) OR PERIOD: c. 1830

18. STYLE OR DESIGN: Extended double pen

19. ARCHITECT OR ENGINEER: Unknown At The Time

20. CONTRACTOR OR BUILDER: Unknown At The Time

21. ORIGINAL USE, IF APPARENT: Residence

22. PRESENT USE: Residence

23. OWNERSHIP: PUBLIC ( ) PRIVATE (X)

24. OWNER'S NAME AND ADDRESS IF KNOWN
Leonard Knoernschild
Union, MO

25. OPEN TO PUBLIC? YES ( ) NO (X)

26. LOCAL CONTACT PERSON OR ORGANIZATION: Gary Podhorsky

27. OTHER SURVEYS IN WHICH INCLUDED

28. NO. OF STORIES: 1

29. BASEMENT? YES (X) NO ( ): Partial

30. FOUNDATION MATERIAL: Uncoursed Limestone

31. WALL CONSTRUCTION: Balloon Frame

32. ROOF TYPE AND MATERIAL: Gabled - Asph. Shingle

33. NO. OF BAYS FRONT 4 SIDE 3

34. WALL TREATMENT: Asbestos Shingle

35. PLAN SHAPE: L

36. CHANGES (EXPLAIN IN NO. 42) ADDITION (X) ALTERED ( ) MOVED ( )

37. CONDITION INTERIOR: Fair EXTERIOR: Fair

38. PRESERVATION UNDERWAY? YES (X) NO ( )

39. ENDANGERED? BY WHAT? YES ( ) NO (X)

40. VISIBLE FROM PUBLIC ROAD? YES (X) NO ( )

41. DISTANCE FROM AND FRONTAGE ON ROAD: 120' - Grounds 250'

St. Charles

Knoernschild Farm House

42. FURTHER DESCRIPTION OF IMPORTANT FEATURES Dates: (A) House co. 1830 origin; (B) Barn 1875; (C) shed 1890. Barn is transverse crib structure with original cribs of round logs, saddle-notched and support lofts on both sides of machinery aisle. Shed C timber frame with center posts on each side and two queen posts on each side - A familiar structure in this part of St. Charles County. Tall enough for two stories, but lofts not presently in most buildings of this nature - tall, narrow, and open to roof. Hosue began as double pen folk house with interior chimneys at both end walls (present south end of house). Later a third room size was added, then a rear Ell on north end of house and finally a shed roofed room on rear (east) of original south room.

PHOTO MUST BE PROVIDED

44. DESCRIPTION OF ENVIRONMENT AND OUTBUILDINGS
Farm lot level, faces west onto Rotue 94. Farmland lies to east and west of Highway; is bounded on south Augusta Cemetery.

45. SOURCES OF INFORMATION: Site inspection.

46. PREPARED BY: Robert Christie

47. ORGANIZATION: County of St. Charles

48. DATE

49. REVISION DATE(S)

RETURN THIS FORM WHEN COMPLETED TO: OFFICE OF HISTORIC PRESERVATION P.O. BOX 176

121

SC-AS-002-009

No. 1-021-SOV-00-19

Present Local Name or Designation

Leonard Knoernschild Farmstead

Other Names

	Barn A	Barn B	Barn C	Shed A	Shed B	Shed C	Granary	Other	Other
Date	1880	1920		1940	1960	1930		Smoke House 1920	Poultry House 1955
Type	Transverse Crib	3 Portal General		Pump House	Utility	Machinery Storage		Smoke House	Poultry House
Builder	UATT	UATT		Leonard Knoern-schild	Leonard Knoern-schild	Leonard Knoern-schild		UATT	UATT
Wall Construction	Log Crib Int. Walls Timber Frame	Timber Frame Vert. Weathbd.		Balloon Frame Vert. Corrug.	Balloon Frame Corrug. Vert. Weathbd.	Balloon Frame Vert. Weathbd.		Balloon Frame	Balloon Frame Vertical Weatherbd
# Stories	Ext. 2	2		1	1	1		1	1
Roof Type & Material	Gabled + shed Vert. Weathbd.	Gable Vert. Weathbd.		Shed Corrug.	Shed Corrug.	Gable/ Shed Corrug. Galvan.		Gable Galvan. Corrug.	Shed Galvan. Corrug.
Foundation	Stone	Concrete		Concrete	Concrete	Concrete		Stone	Concrete
Plan Shape	Rect.	Rect.		Rect.	Rect.	Rect.		Square	Rect.
Condition (1-10)	6	4		7	7	5		3	7
Endangered [] Yes/By	X Lack of Maintenance	X Neglect Lack of Use		NA	NA	NA		Lack of Use	
Description and/or Significance	Two transverse log cribs comprise major interior space and form hayloft								

MISSOURI OFFICE OF HISTORIC PRE ERVATION

ARCHITECTURAL/HISTORIC INVENTORY SURVEY FORM SC-AS-002-010

1. NO. 116

2. COUNTY St. Charles

3. LOCATION OF NEGATIVES

4. PRESENT LOCAL NAME(S) OR DESIGNATION(S) Montelle Winery

5. OTHER NAME(S) Monroe Riek House

6. SPECIFIC LEGAL LOCATION
TOWNSHIP _____ RANGE _____ SECTION _____
IF CITY OR TOWN, STREET ADDRESS
Highway 94

7. CITY OR TOWN IF RURAL, VICINITY
RR - Augusta, MO

8. DESCRIPTION OF LOCATION

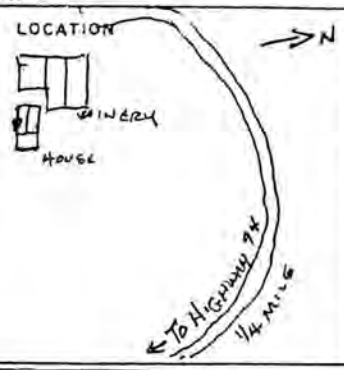

9. COORDINATES UTM
LAT
LONG

10. SITE ( ) STRUCTURE ( ) BUILDING (X) OBJECT ( )

11. ON NATIONAL REGISTER? YES ( ) NO (X)

12. IS IT ELIGIBLE? YES (X) NO ( )

13. PART OF ESTAB. HIST. DISTRICT? YES ( ) NO (X)

14. DISTRICT POTENTIAL? YES ( ) NO (X)

15. NAME OF ESTABLISHED DISTRICT

16. THEMATIC CATEGORY

17. DATE(S) OR PERIOD 1932

18. STYLE OR DESIGN Bungalow

19. ARCHITECT OR ENGINEER Monroe Riek

20. CONTRACTOR OR BUILDER Monroe Riek

21. ORIGINAL USE, IF APPARENT Residence

22. PRESENT USE Restaurant

23. OWNERSHIP PUBLIC ( ) PRIVATE (X)

24. OWNER'S NAME AND ADDRESS IF KNOWN
Osage Ridge Winery
P.O. Box 147 - Augusta, MO

25. OPEN TO PUBLIC? YES (X) NO ( )

26. LOCAL CONTACT PERSON OR ORGANIZATION
Gary Podhorsky

27. OTHER SURVEYS IN WHICH INCLUDED

28. NO. OF STORIES 1

29. BASEMENT? YES (X) NO ( )

30. FOUNDATION MATERIAL Concrete

31. WALL CONSTRUCTION Balloon Frame

32. ROOF TYPE AND MATERIAL Hipped-Asbestos Shingle

33. NO. OF BAYS FRONT 3 SIDE 4

34. WALL TREATMENT Geode & Limestone Rubble

35. PLAN SHAPE Rectangle

36. CHANGES (EXPLAIN IN NO. 42) ADDITION (X) ALTERED ( ) MOVED ( )

37. CONDITION INTERIOR Good EXTERIOR Good

38. PRESERVATION UNDERWAY? YES (X) NO ( )

39. ENDANGERED? BY WHAT? YES ( ) NO (X)

40. VISIBLE FROM PUBLIC ROAD? YES (X) NO ( )

41. DISTANCE FROM AND FRONTAGE ON ROAD
200 yards - 30 feet

42. FURTHER DESCRIPTION OF IMPORTANT FEATURES

House is a typical simple bungalow, unembellished with architectural features other than the striking exterior wall treatment of up to 18" - thick stone walls - which combine large geodes, some flintrock, some stratified limestone. The whole of the appearance of the house is a rich medium brown/red color, typical of somewhat aged magnesium limestone. Original front porch with hipped roof has been removed and replaced with deep covered observation deck for winery customers to view area while sipping wine.

PHOTO MUST BE PROVIDED

43. HISTORY AND SIGNIFICANCE

Stone from Callaway Creek - Geodes, northend near New Melle - Monroe Riek from Herman (wife Edna Litkemeier of Augusta) had been mechanic in Herman, then worked at Klondike Sand plant. He was avid fisherman/hunter. Later started sand plant in Herman. House built of sawed river pilings, sawed at sawmill on Schluesberg Road. (Harry Nadler sawed wood.) When cracks appeared in sides of stone house when house was in hands of second owner, Klondike Quarry was sued for dynamite blasting damage.

44. DESCRIPTION OF ENVIRONMENT AND OUTBUILDINGS

Building sits atop one of highest bluff ridges along Route 94 and to east of modern steel winery/sales building. House and grounds command an unsurpassed view to the north-south-east onto the Missouri River bottoms and rolling lower plateaus.

45. SOURCES OF INFORMATION
Armin (Buck) Heger

46. PREPARED BY Robert Christie

47. ORGANIZATION. County of St. Charles

48. DATE 2/20/92

49. REVISION DATE(S)

RETURN THIS FORM WHEN COMPLETED TO: OFFICE OF HISTORIC PRESERVATION
P.O. BOX 176
JEFFERSON CITY, MISSOURI 65102

IF ADDITIONAL SPACE IS NEEDED, ATTACH SEPARATE SHEET(S) TO THIS FORM

1. NO. 2. COUNTY St. Charles 4. PRESENT LOCAL NAME(S) OR DESIGNATION(S) Montelle Winery 5. OTHER NAME(S) Monroe Riek House 6. TOWNSHIP RANGE SECTION

114

SC-AS-002-010

No. 1-021-3012-00-121

Present Local Name or Designation

Montelle Winery

Other Names

	Barn A	Barn B	Barn C	Shed A	Shed B	Shed C	Granary	Other	Other
Date				Factory 1987	1910			Storage 1935	Storage 1987
Type					Utility			Machine	Steel
Builder					Wissman Family			Wissman Family	
Wall Construction					Balloon Frame Horiz. Weathbd.			Balloon Frame Vert. Weathbd.	
# Stories					Board & Batten 1½			1	
Roof Type & Material					Gable Corr. Galvan.			Gable Corr. Galvan.	
Foundation					Stone			Concrete	
Plan Shape					Rect.			Rect.	
Condition (1-10)					5			7	
Endangered [] Yes/By									
Description and/or Significance									

MISSOURI OFFICE OF HISTORIC PRE ERVATION

ARCHITECTURAL/HISTORIC INVENTORY SURVEY FORM

SC-AS-002-011

1. NO. 111

2. COUNTY St. Charles

3. LOCATION OF NEGATIVES

4. PRESENT LOCAL NAME(S) OR DESIGNATION(S) Herb Struckhoff House

5. OTHER NAME(S)

6. SPECIFIC LEGAL LOCATION TOWNSHIP _____ RANGE _____ SECTION _____

IF CITY OR TOWN, STREET ADDRESS 363 Schell Road

7. CITY OR TOWN IF RURAL, VICINITY RR - Augusta, MO

8. DESCRIPTION OF LOCATION

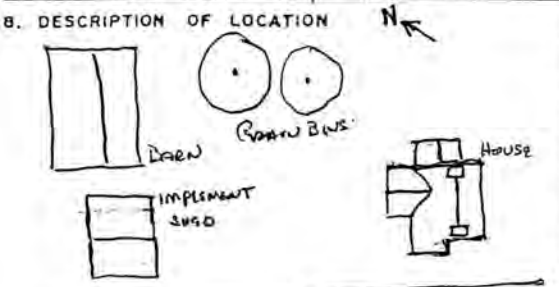

9. COORDINATES UTM

LAT

LONG

10. SITE ( ) STRUCTURE ( ) BUILDING (X) OBJECT ( )

11. ON NATIONAL REGISTER? YES ( ) NO (X)

12. IS IT ELIGIBLE? YES ( ) NO (X)

13. PART OF ESTAB. HIST. DISTRICT? YES ( ) NO (X)

14. DISTRICT POTENTIAL? YES ( ) NO (X)

15. NAME OF ESTABLISHED DISTRICT

16. THEMATIC CATEGORY

17. DATE(S) OR PERIOD 1924

18. STYLE OR DESIGN Vernacular I House

19. ARCHITECT OR ENGINEER Unknown At This Time

20. CONTRACTOR OR BUILDER Unknown At This Time

21. ORIGINAL USE, IF APPARENT Residence

22. PRESENT USE Residence

23. OWNERSHIP PUBLIC ( ) PRIVATE (X)

24. OWNER'S NAME AND ADDRESS IF KNOWN
Frederick Struckhoff
363 Schell Rd, RR - Augusta, MO

25. OPEN TO PUBLIC? YES ( ) NO (X)

26. LOCAL CONTACT PERSON OR ORGANIZATION Gary Podhorsky

27. OTHER SURVEYS IN WHICH INCLUDED

28. NO. OF STORIES 2

29. BASEMENT? YES (X) NO ( )

30. FOUNDATION MATERIAL Limestone E-Concrete W

31. WALL CONSTRUCTION Balloon Frame

32. ROOF TYPE AND MATERIAL Gabled - Standing Seam Ti

33. NO. OF BAYS FRONT 3 SIDE 3

34. WALL TREATMENT Brick Veneer

35. PLAN SHAPE Irregular

36. CHANGES (EXPLAIN IN NO. 42) ADDITION (X) ALTERED ( ) MOVED ( )

37. CONDITION INTERIOR Good EXTERIOR Good

38. PRESERVATION UNDERWAY? YES (X) NO ( )

39. ENDANGERED? BY WHAT? YES ( ) NO (X)

40. VISIBLE FROM PUBLIC ROAD? YES (X) NO ( )

41. DISTANCE FROM AND FRONTAGE ON ROAD 14' - 28'

42. FURTHER DESCRIPTION OF IMPORTANT FEATURES

Originally house faced south and there still is a door in the center of the south side of house. But a rear ell wing was added on the north plus a small shed extension of north roof on the west end which extended with a gabled roof to produce a shallow wing on the north end of the west side of the house. Also a short extension was added to the east end of the house. Front door now faces road on west end of house.

PHOTO MUST BE PROVIDED

43. HISTORY AND SIGNIFICANCE

Struckhoff Family in two unrelated branches own thousands of acres of land around Augusta where both branches settled as early as 1850s.

44. DESCRIPTION OF ENVIRONMENT AND OUTBUILDINGS

Entire farmstead sits tight onto Schell Road and straddles Road. Rolling ground on top of bluff.

45. SOURCES OF INFORMATION

Monica Struckhoff.

46. PREPARED BY Robert Christie

47. ORGANIZATION County of St. Charles

48. DATE 2/20/92

49. REVISION DATE(S)

RETURN THIS FORM WHEN COMPLETED TO: OFFICE OF HISTORIC PRESERVATION
P.O. BOX 176
JEFFERSON CITY, MISSOURI 65102
PH. 314 751-1096

IF ADDITIONAL SPACE IS NEEDED, ATTACH SEPARATE SHEET(S) TO THIS FORM

1. NO. 2. COUNTY St. Charles 4. PRESENT LOCAL NAME(S) OR DESIGNATION(S) Herb Struckhoff House 5. OTHER NAME(S) 6. TOWNSHIP RANGE SECTION

111

No. 1-023-0015-00-4

SC-AS-002-011

Present Local Name or Designation

(Fred) Felix Struckhoff

Other Names

	Barn A	Barn B	Barn C	Shed A	Shed B	Shed C	Granary	Other	Other
Date	1924	1970							
Type	3 Portal General	General							
Builder	Struck-hoff Family	Struck-hoff Family							
Wall Construction	Timber Frame Vertical Weatherbd.	Pole							
# Stories	1½	1							
Roof Type & Material	Gable Corrug. Galvan.	Gable Corrug. Galvan.							
Foundation	Concrete	Concrete							
Plan Shape	Rect.	Rect.							
Condition (1-10)	7	8							
Endangered [] Yes/By									
Description and/or Significance									

SC-AS-002-012

MISSOURI OFFICE OF HISTORIC PRESERVATION

ARCHITECTURAL/HISTORIC INVENTORY SURVEY FORM

1. NO. 77

2. COUNTY: St. Charles

3. LOCATION OF NEGATIVES

4. PRESENT LOCAL NAME(S) OR DESIGNATION(S): Short House

5. OTHER NAME(S): Schell - Struckhoff House

6. SPECIFIC LEGAL LOCATION
TOWNSHIP _____ RANGE _____ SECTION _____
IF CITY OR TOWN, STREET ADDRESS: 495 Schell Road

7. CITY OR TOWN: Augusta, MO IF RURAL, VICINITY

8. DESCRIPTION OF LOCATION

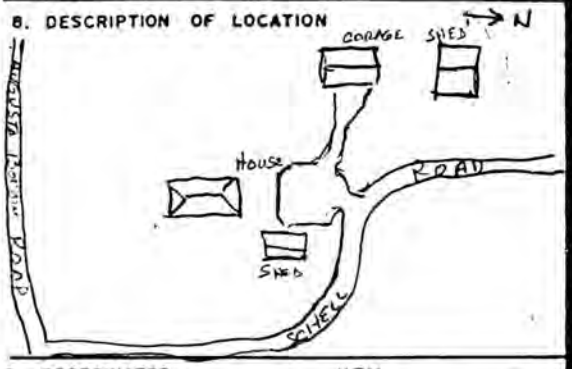

9. COORDINATES UTM
LAT
LONG

10. SITE ( ) STRUCTURE ( ) BUILDING (X) OBJECT ( )

11. ON NATIONAL REGISTER? YES ( ) NO (X)

12. IS IT ELIGIBLE? YES ( ) NO (X)

13. PART OF ESTAB. HIST. DISTRICT? YES ( ) NO (X)

14. DISTRICT POTENTIAL? YES ( ) NO (X)

15. NAME OF ESTABLISHED DISTRICT

16. THEMATIC CATEGORY

17. DATE(S) OR PERIOD: c. 1900s

18. STYLE OR DESIGN: Vernacular Prairie

19. ARCHITECT OR ENGINEER: Unknown at this time

20. CONTRACTOR OR BUILDER: Unknown at this time

21. ORIGINAL USE, IF APPARENT: Residence

22. PRESENT USE: Residence

23. OWNERSHIP: PUBLIC ( ) PRIVATE (X)

24. OWNER'S NAME AND ADDRESS IF KNOWN
Dave Short
495 Schell Rd - Augusta, MO

25. OPEN TO PUBLIC? YES ( ) NO (X)

26. LOCAL CONTACT PERSON OR ORGANIZATION: Gary Podhorsky

27. OTHER SURVEYS IN WHICH INCLUDED

28. NO. OF STORIES: 2

29. BASEMENT? YES (X) NO ( )
Partial

30. FOUNDATION MATERIAL: Coursed Rough Limestone

31. WALL CONSTRUCTION: Balloon Frame

32. ROOF TYPE AND MATERIAL: Standing Seam Terne-Hippe

33. NO. OF BAYS FRONT SIDE

34. WALL TREATMENT

35. PLAN SHAPE: Rectangle

36. CHANGES (EXPLAIN IN NO. 42) ADDITION ( ) ALTERED ( ) MOVED ( )

37. CONDITION
INTERIOR: Good
EXTERIOR: Good

38. PRESERVATION UNDERWAY? YES (X) NO ( )

39. ENDANGERED? BY WHAT? YES ( ) NO (X)

40. VISIBLE FROM PUBLIC ROAD? YES (X) NO ( )

41. DISTANCE FROM AND FRONTAGE ON ROAD
60' - 24'

42. FURTHER DESCRIPTION OF IMPORTANT FEATURES

PHOTO MUST BE PROVIDED

43. HISTORY AND SIGNIFICANCE

House built by Frank Schell, father of Monica (Mrs. Herb Struckhoff - neighbor). Land earlier belonged to Henry and Herman Struckhoff. 1832 Herman Struckhoff from Odenberg started on 25 acres, 1834 near Augusta. Henry, Herman's brother, came in 1842 and settled on next farm; both started.

Frank Schell born and raised St. Thomas, MO came to St. Charles County in 1898, began farming on corner of Augusta Bottom Road from Mary Mallincrodt's estate. One room to the east was a part of earlier Mallincrodt house.

44. DESCRIPTION OF ENVIRONMENT AND OUTBUILDINGS

High bluff point location. Two sides of homestead house and outbuildings grounds ringed with sapling bluff brush and mature trees. House looks northeast over bottoms and toward bluffs across Missouri River.

45. SOURCES OF INFORMATION

Monica Struckhoff, former owner; Owner David Short.

46. PREPARED BY: Robert Christie

47. ORGANIZATION: County of St. Charles

48. DATE: 9/2/81

49. REVISION DATE(S)

RETURN THIS FORM WHEN COMPLETED TO: OFFICE OF HISTORIC PRESERVATION
P.O. BOX 176
JEFFERSON CITY, MISSOURI 65102

IF ADDITIONAL SPACE IS NEEDED, ATTACH

1. NO.
2. COUNTY: St. Charles
4. PRESENT LOCAL NAME(S) OR DESIGNATION(S): Short House
5. OTHER NAME(S): Schell-Struckhoff House
6. TOWNSHIP
RANGE
SECTION

SC-AS-002-012

No. 77

Present Local Name or Designation

Short House - Schell Road

Other Names

	Barn A	Barn B	Barn C	Shed A	Shed B	Shed C	Granary	Other	Other
Date				c. 1910	c. 1925	1965			
Type				Utility	Utility	Impl./ garage			
Builder				Schell family	Schell family				
Wall Construction				Balloon frame	Balloon frame				
# Stories				1	1				
Roof Type & Material				Gable/	Shed	Not Applicable			
Foundation				Stone	concr.				
Plan Shape				Rect.	Rect.				
Condition (1-10)				5	5				
Endangered [] Yes/By									
Description and/or Significance									

MISSOURI OFFICE OF HISTORIC PRE ERVATION

ARCHITECTURAL/HISTORIC INVENTORY SURVEY FORM SC-AS-002-013

1. NO. 118

2. INTY St. Charles

3. LOCATION OF NEGATIVES

4. PRESENT LOCAL NAME(S) OR DESIGNATION(S) Middendorf House

5. OTHER NAME(S)

6. SPECIFIC LEGAL LOCATION
TOWNSHIP _____ RANGE _____ SECTION _____
IF CITY OR TOWN, STREET ADDRESS
Schindler Road

7. CITY OR TOWN IF RURAL, VICINITY
RR - Augusta, MO

8. DESCRIPTION OF LOCATION

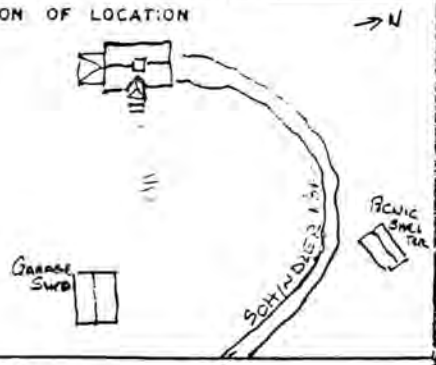

9. COORDINATES UTM
LAT
LONG

10. SITE ( ) STRUCTURE ( ) BUILDING (X) OBJECT ( )

11. NATIONAL REGISTER ? YES ( ) NO (X)

12. IS IT ELIGIBLE ? YES ( ) NO (X)

13. PART OF ESTAB. HIST. DISTRICT ? YES ( ) NO (X)

14. DISTRICT POTENTIAL ? YES ( ) NO (X)

15. NAME OF ESTABLISHED DISTRICT

16. THEMATIC CATEGORY

17. DATE(S) OR PERIOD
c. 1939

18. STYLE OR DESIGN
Late Vernacular Bungalow

19. ARCHITECT OR ENGINEER
Unknown At The Time

20. CONTRACTOR OR BUILDER
Unknown At The Time

21. ORIGINAL USE, IF APPARENT
Residence

22. PRESENT USE
Residence

23. OWNERSHIP PUBLIC ( ) PRIVATE (X)

24. OWNER'S NAME AND ADDRESS IF KNOWN
Mrs. George Middendorf
Schindler Road - RR, Augusta, MO

25. OPEN TO PUBLIC ? YES ( ) NO (X)

26. LOCAL CONTACT PERSON OR ORGANIZATION
Gary Podhorsky

27. OTHER SURVEYS IN WHICH INCLUDED

28. NO. OF STORIES 1½

29. BASEMENT ? YES (X) NO ( )

30. FOUNDATION MATERIAL
Concrete

31. WALL CONSTRUCTION
Balloon Frame

32. ROOF TYPE AND MATERIAL
Gabled - Asph. Shingle

33. NO. OF BAYS
FRONT 3 SIDE 2

34. WALL TREATMENT
Horizontal Weatherboard

35. PLAN SHAPE Rectangle

36. CHANGES (EXPLAIN IN NO. 42) ADDITION (X) ALTERED ( ) MOVED ( )

37. CONDITION
INTERIOR Good
EXTERIOR Good

38. PRESERVATION UNDERWAY ? YES (X) NO ( )

39. ENDANGERED ? BY WHAT ? YES ( ) NO (X)

40. VISIBLE FROM PUBLIC ROAD ? YES (X) NO ( )

41. DISTANCE FROM AND FRONTAGE ON ROAD
100' - 48'

42. FURTHER DESCRIPTION OF IMPORTANT FEATURES
House has saddlebag arrangement with chimney at center of house at roof ridge. Auto garage is in basement on north end of house. A solarium of sympathetic clanic design added in the 1940s. Outcroppings of limestone in front yard indicate that house was built with foundation on or near bedrock.

PHOTO MUST BE PROVIDED

43. HISTORY AND SIGNIFICANCE

44. DESCRIPTION OF ENVIRONMENT AND OUTBUILDINGS
House sits at crest of bluff overlooking Augusta to the east. Ground falls in all directions around house. outbuildings, except a picnic table small pavilion.

45. SOURCES OF INFORMATION
Site inspection.

46. PREPARED BY
Robert Christie

47. ORGANIZATION.
County of St. Charles

48. DATE

49. REVISION DATE(S)

RETURN THIS FORM WHEN COMPLETED TO: OFFICE OF HISTORIC PRESERVATION
P.O. BOX 176

St. Charles

Middendorf House

3. OTHER NAME(S)

6. TOWNSHIP

RANGE

SECTION

SC-AS-002-013

No. 118 1-021-S011-CC-12

Present Local Name or Designation

Middendorf Property

Other Names

	Barn A	Barn B	Barn C	Shed A	Shed B	Shed C	Granary	Other	Other
Date				1939				1960	
Type				Utility				Gazebo	
Builder				UATT					
Wall Construction				Balloon Frame Horiz. Weatherbd					
# Stories				1					
Roof Type & Material				Gable Galvan. Corrug.					
Foundation				Concrete					
Plan Shape				Rectangle					
Condition (1-10)				7					
Endangered [] Yes/By									
Description and/or Significance									

MISSOURI OFFICE OF HISTORIC PRE ERVATION

ARCHITECTURAL/HISTORIC INVENTORY SURVEY FORM SC-AS-002-014

1. NO. 100

2. COUNTY St. Charles

3. LOCATION OF NEGATIVES

4. PRESENT LOCAL NAME(S) OR DESIGNATION(S) Hampton House

5. OTHER NAME(S) Thompson House

6. SPECIFIC LEGAL LOCATION TOWNSHIP _____ RANGE _____ SECTION _____

IF CITY OR TOWN, STREET ADDRESS 206 Second Street

7. CITY OR TOWN Defiance, MO IF RURAL, VICINITY

8. DESCRIPTION OF LOCATION

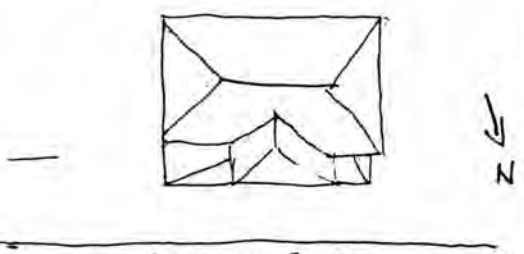

9. COORDINATES UTM

LAT

LONG

10. SITE ( ) STRUCTURE ( ) BUILDING (X) OBJECT ( )

11. ON NATIONAL REGISTER? YES ( ) NO (X)

12. IS IT ELIGIBLE? YES ( ) NO (X)

13. PART OF ESTAB. HIST. DISTRICT? YES ( ) NO (X)

14. DISTRICT POTENTIAL? YES ( ) NO (X)

15. NAME OF ESTABLISHED DISTRICT

16. THEMATIC CATEGORY

17. DATE(S) OR PERIOD c 1920

18. STYLE OR DESIGN Vernacular

19. ARCHITECT OR ENGINEER Unknown at this time

20. CONTRACTOR OR BUILDER Unknown at this time (Thompson himself)

21. ORIGINAL USE, IF APPARENT Residence

22. PRESENT USE Residence

23. OWNERSHIP PUBLIC ( ) PRIVATE (X)

24. OWNER'S NAME AND ADDRESS IF KNOWN Don & Georgia Hampton, 206 Second Street - Defiance, MO

25. OPEN TO PUBLIC? YES ( ) NO (X)

26. LOCAL CONTACT PERSON OR ORGANIZATION Gary Podhorsky

27. OTHER SURVEYS IN WHICH INCLUDED

28. NO. OF STORIES 2

29. BASEMENT? YES (X) NO ( ) Cellar-Partial

30. FOUNDATION MATERIAL Concrete

31. WALL CONSTRUCTION Balloon Frame

32. ROOF TYPE AND MATERIAL Hipped - Asph. Shingle

33. NO. OF BAYS FRONT 3 SIDE 2

34. WALL TREATMENT Horizontal Weatherboard

35. PLAN SHAPE T

36. CHANGES (EXPLAIN IN NO. 42) ADDITION ( ) ALTERED ( ) MOVED ( ) N/A

37. CONDITION INTERIOR Good EXTERIOR Good

38. PRESERVATION UNDERWAY? YES (X) NO ( )

39. ENDANGERED? BY WHAT? YES ( ) NO (X)

40. VISIBLE FROM PUBLIC ROAD? YES (X) NO ( )

41. DISTANCE FROM AND FRONTAGE ON ROAD 22' - 45'

42. FURTHER DESCRIPTION OF IMPORTANT FEATURES

Nearly symmetrical T-shaped house. All hipped roofs on house and porches. Simple Doric columns support porch roofs, turned balusters on west porch.

PHOTO MUST BE PROVIDED

43. HISTORY AND SIGNIFICANCE

Thompsons were farmers in Defiance vicinity. Their son farmed with family and also got into carpentry. Young Thompson built this house for his parents when they moved off the farm.

44. DESCRIPTION OF ENVIRONMENT AND OUTBUILDINGS

Lot is situated half-way up bluff facing east. Lot drops off swiftly to south from street. Mature trees. No outbuildings.

45. SOURCES OF INFORMATION

K. Hadler; G. Hampton; L. Parsons.

46. PREPARED BY Robert Christie

47. ORGANIZATION County of St. Charles

48. DATE 8/16/91

49. REVISION DATE(S)

RETURN THIS FORM WHEN COMPLETED TO: OFFICE OF HISTORIC PRESERVATION, P.O. BOX 176, JEFFERSON CITY, MISSOURI 65102, PH. 314-751-[illegible]

IF ADDITIONAL SPACE IS NEEDED, ATTACH SEPARATE SHEET(S) TO THIS FORM

1. NO. 2. COUNTY St. Charles 4. PRESENT LOCAL NAME(S) OR DESIGNATION(S) Hampton House 5. OTHER NAME(S) Thompson House 6. TOWNSHIP RANGE SECTION

MISSOURI OFFICE OF HISTORIC PRE ERVATION

ARCHITECTURAL/HISTORIC INVENTORY SURVEY FORM SC-AS-002-015

1. NO. 85

2. COUNTY St. Charles

3. LOCATION OF NEGATIVES

4. PRESENT LOCAL NAME(S) OR DESIGNATION(S) Bank of Defiance

5. OTHER NAME(S)

6. SPECIFIC LEGAL LOCATION TOWNSHIP _____ RANGE _____ SECTION _____

IF CITY OR TOWN, STREET ADDRESS Corner Second Street & Highway 94

7. CITY OR TOWN Defiance, MO IF RURAL, VICINITY

8. DESCRIPTION OF LOCATION

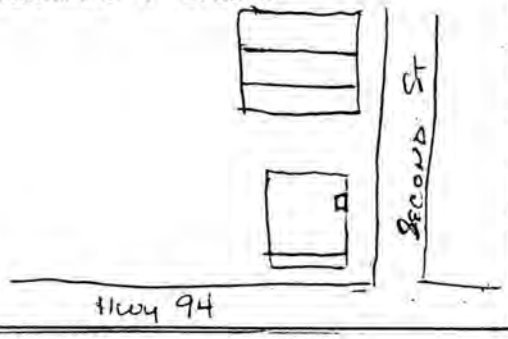

9. COORDINATES UTM
LAT
LONG

10. SITE ( ) STRUCTURE ( ) BUILDING (X) OBJECT ( )

11. ON NATIONAL REGISTER? YES ( ) NO (X)

12. IS IT ELIGIBLE? YES ( ) NO (X)

13. PART OF ESTAB. HIST. DISTRICT? YES ( ) NO (X)

14. DISTRICT POTENTIAL? YES ( ) NO (X)

15. NAME OF ESTABLISHED DISTRICT

16. THEMATIC CATEGORY

17. DATE(S) OR PERIOD c 1909 (according to owner)

18. STYLE OR DESIGN Ital. Renn.

19. ARCHITECT OR ENGINEER Unknown at this time

20 CONTRACTOR OR BUILDER Unknown at this time

21. ORIGINAL USE, IF APPARENT Bank

22. PRESENT USE Residence

23. OWNERSHIP PUBLIC ( ) PRIVATE (X)

24. OWNER'S NAME AND ADDRESS IF KNOWN
Charles W. Dickens
Highway 94 South - Defiance, MO

25. OPEN TO PUBLIC? YES ( ) NO (X)

26. LOCAL CONTACT PERSON OR ORGANIZATION Gary Podhorsky

27. OTHER SURVEYS IN WHICH INCLUDED

28. NO. OF STORIES 1

29. BASEMENT? YES ( ) NO (X)

30. FOUNDATION MATERIAL Coursed rough limestone

31. WALL CONSTRUCTION Brick - common bond

32. ROOF TYPE AND MATERIAL "Flat" shed

33. NO. OF BAYS FRONT 2 SIDE 2

34. WALL TREATMENT Stucco

35. PLAN SHAPE Rectangle

36. CHANGES (EXPLAIN IN NO. 42) ADDITION ( ) ALTERED (X) MOVED ( )

37. CONDITION INTERIOR Good EXTERIOR Good

38. PRESERVATION UNDERWAY? YES (X) NO ( )

39. ENDANGERED? BY WHAT? YES ( ) NO (X)

40. VISIBLE FROM PUBLIC ROAD? YES (X) NO ( )

41. DISTANCE FROM AND FRONTAGE ON ROAD 8'

42. FURTHER DESCRIPTION OF IMPORTANT FEATURES

Bank store window made smaller for residential purposes. Upper facade and cornice fashioned of pressed metal. Canopy across facade of corrogated metal added later.

PHOTO MUST BE PROVIDED

43. HISTORY AND SIGNIFICANCE

Bank was organized by local doctor. Capitalized at $10,000, legal low limit at that time.

1914 robberty - Chicagoan - deathbed confession.

44. DESCRIPTION OF ENVIRONMENT AND OUTBUILDINGS

Barn in rear was livery stable and wagon shed.

45. SOURCES OF INFORMATION

Site inspection; owner interview.

46. PREPARED BY Robert Christie

47. ORGANIZATION. County of St. Charles

48. DATE 8/15/91

49. REVISION DATE(S)

RETURN THIS FORM WHEN COMPLETED TO: OFFICE OF HISTORIC PRESERVATION
P.O. BOX 176
JEFFERSON CITY, MISSOURI 65102
PH. 314-751-4096

IF ADDITIONAL SPACE IS NEEDED, ATTACH SEPARATE SHEET(S) TO THIS FORM

1. NO. 2. COUNTY St. Charles 4. PRESENT LOCAL NAME(S) OR DESIGNATION(S) Defiance Bank 5. OTHER NAME(S) 6. TOWNSHIP RANGE SECTION

SC-AS-002-015

No. 85

Present Local Name or Designation

Defiance Bank

Other Names

	Barn A	Barn B	Barn C	Shed A	Shed B	Shed C	Granary	Other	Other
Date									
Type									
Builder									
Wall Construction				None Applicable					
# Stories									
Roof Type & Material									
Foundation									
Plan Shape									
Condition (1-10)									
Endangered [] Yes/By									
Description and/or Significance									

VOLKSWAGEN

MISSOURI OFFICE OF HISTORIC PRESERVATION
ARCHITECTURAL/HISTORIC INVENTORY SURVEY FORM

SC-AS-002-016

1. NO. 102

2. COUNTY St. Charles

3. LOCATION OF NEGATIVES

4. PRESENT LOCAL NAME(S) OR DESIGNATION(S) Jacobsen Farm

5. OTHER NAME(S)

6. SPECIFIC LEGAL LOCATION
TOWNSHIP _____ RANGE _____ SECTION _____
IF CITY OR TOWN, STREET ADDRESS
Darst Road

7. CITY OR TOWN IF RURAL, VICINITY
Defiance, MO

8. DESCRIPTION OF LOCATION

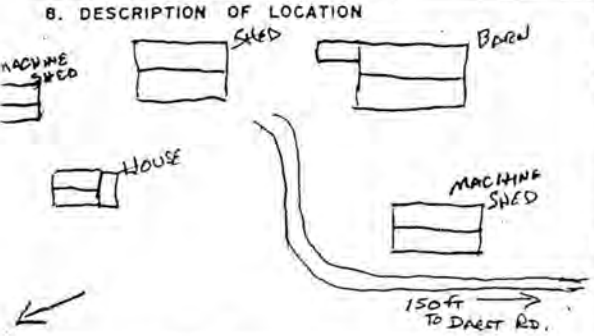

9. COORDINATES UTM
LAT
LONG

10. SITE ( ) STRUCTURE ( ) BUILDING (X) OBJECT ( )

11. ON NATIONAL REGISTER? YES ( ) NO (X)

12. IS IT ELIGIBLE? YES ( ) NO (X)

13. PART OF ESTAB. HIST. DISTRICT? YES ( ) NO (X)

14. DISTRICT POTENTIAL? YES ( ) NO (X)

15. NAME OF ESTABLISHED DISTRICT

16. THEMATIC CATEGORY

17. DATE(S) OR PERIOD
c 1920

18. STYLE OR DESIGN
Vernacular

19. ARCHITECT OR ENGINEER
UATT

20. CONTRACTOR OR BUILDER
UATT

21. ORIGINAL USE, IF APPARENT
Corn Crib

22. PRESENT USE
Camp Cabin

23. OWNERSHIP PUBLIC ( ) PRIVATE (X)

24. OWNER'S NAME AND ADDRESS IF KNOWN
Art Jacobsen

25. OPEN TO PUBLIC? YES ( ) NO (X)

26. LOCAL CONTACT PERSON OR ORGANIZATION
Gary Podhorsky

27. OTHER SURVEYS IN WHICH INCLUDED

28. NO. OF STORIES 1

29. BASEMENT? YES ( ) NO (X)

30. FOUNDATION MATERIAL
Poured concrete

31. WALL CONSTRUCTION
Balloon frame

32. ROOF TYPE AND MATERIAL
Gable/Shed Corr. galvan.

33. NO. OF BAYS FRONT 3 SIDE 3

34. WALL TREATMENT
Embossed rolled asph pape

35. PLAN SHAPE Rectangle

36. CHANGES (EXPLAIN IN NO. 42) ADDITION (X) ALTERED ( ) MOVED (X)

37. CONDITION
INTERIOR Good
EXTERIOR Good

38. PRESERVATION UNDERWAY? YES (X) NO ( )

39. ENDANGERED? BY WHAT? YES ( ) NO (X)

40. VISIBLE FROM PUBLIC ROAD? YES (X) NO ( )

41. DISTANCE FROM AND FRONTAGE ON ROAD
250' - 14'

42. FURTHER DESCRIPTION OF IMPORTANT FEATURES
Original log house is down. Present house was corn crib. Both barns over 70 years. Log house taken down 20 years. Club house on site of log house - log house was dog-trout. Land was owned by Dozier Family and Dr. Tovey. Asisnus owned farm before Jacobsen. Jacobsen's father Rudolph built a school into residence that was on farmstead.

PHOTO MUST BE PROVIDED

43. HISTORY AND SIGNIFICANCE

44. DESCRIPTION OF ENVIRONMENT AND OUTBUILDINGS
Bottom land flat farm lot. All buildings covered with steel siding; dates and characteristics therefore indistinguishable.

45. SOURCES OF INFORMATION
Site inspection; owner interview.

46. PREPARED BY
Robert Christie

47. ORGANIZATION
County of St. Charles

48. DATE 9/20/91

49. REVISION DATE(S)

RETURN THIS FORM WHEN COMPLETED TO: OFFICE OF HISTORIC PRESERVATION
P.O. BOX 176
JEFFERSON CITY, MISSOURI 65102
PH. 314-751-4096

IF ADDITIONAL SPACE IS NEEDED, ATTACH SEPARATE SHEET(S) TO THIS FORM

1. NO. 2. COUNTY St. Charles 4. PRESENT LOCAL NAME(S) OR DESIGNATION(S) Jacobsen Farm 5. OTHER NAME(S) 6. TOWNSHIP RANGE SECTION

SC-AS-002-016

No. 102

Present Local Name or Designation

Jacobsen Farmlot

Other Names

	Barn A	Barn B	Barn C	Shed A	Shed B	Shed C	Granary	Other	Other
Date	c. 1946			c. 1940	c. 1945	1944			
Type	3 Portal General			Mach-inery	Mach-inery	Impl.			
Builder	UATT			UATT	UATT	UATT			
Wall Construction	Timber Frame Vert.wb			Timber Frame Cor. sh	Timber Frame Cor. sh	Timber Frame Vert.wb			
# Stories	2			1	2	1			
Roof Type & Material	Gable/ Corrug. galv.			Gable/ Corrug galv.	Gable/ Corrug galv.	Shed Corrug. galv.			
Foundation	Concrete			Conc.	Conc.	Conc.			
Plan Shape	Rect.			Rect.	Rect.	Rect.			
Condition (1-10)	7			8	8	6			
Endangered [] Yes/By									
Description and/or Significance									

SC-AS-002-016

No. 102(7)

Present Local Name or Designation

Jacobsen Shed

Other Names

	Barn A	Barn B	Barn C	Shed A	Shed B	Shed C	Granary	Other	Other
Date				c. 1920					
Type				Machinery/ Storage					
Builder				UATT					
Wall Construction				Timber Frame Vertical Weather					
# Stories				1½					
Roof Type & Material				Gable Corrug. Galvan.					
Foundation				Concrete					
Plan Shape				Rect.					
Condition (1-10)				9					
Endangered [] Yes/By									
Description and/or Significance									

MISSOURI OFFICE OF HISTORIC PRESERVATION

ARCHITECTURAL/HISTORIC INVENTORY SURVEY FORM

SC-AS-002-019

1. NO. 103

2. COUNTY St. Charles

3. LOCATION OF NEGATIVES

4. PRESENT LOCAL NAME(S) OR DESIGNATION(S): Swan House

5. OTHER NAME(S)

6. SPECIFIC LEGAL LOCATION
TOWNSHIP _____ RANGE _____ SECTION _____
IF CITY OR TOWN, STREET ADDRESS
100 Defiance Road

7. CITY OR TOWN IF RURAL, VICINITY
Defiance, MO

8. DESCRIPTION OF LOCATION

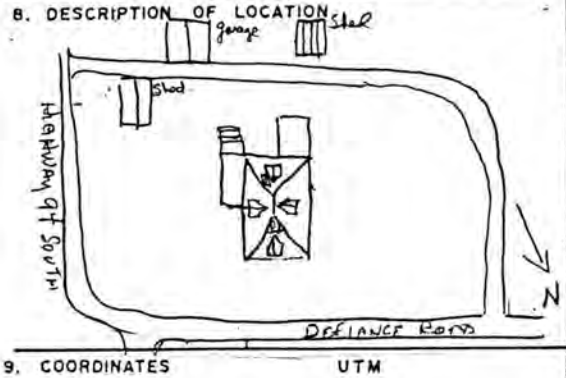

9. COORDINATES UTM
LAT
LONG

10. SITE ( ) STRUCTURE ( ) BUILDING (X) OBJECT ( )

11. ON NATIONAL REGISTER? YES ( ) NO (X)

12. IS IT ELIGIBLE? YES ( ) NO (X)

13. PART OF ESTAB. HIST. DISTRICT? YES ( ) NO (X)

14. DISTRICT POTENTIAL? YES (X) NO ( )

15. NAME OF ESTABLISHED DISTRICT

16. THEMATIC CATEGORY

17. DATE(S) OR PERIOD
c 1920

18. STYLE OR DESIGN
Bungalow

19. ARCHITECT OR ENGINEER
Unknown at this time

20. CONTRACTOR OR BUILDER
Martin Thompson

21. ORIGINAL USE, IF APPARENT
Residence

22. PRESENT USE
Residence

23. OWNERSHIP PUBLIC ( ) PRIVATE (X)

24. OWNER'S NAME AND ADDRESS IF KNOWN
Laddie L. Swan
2540 S. 94th - Defiance, MO

25. OPEN TO PUBLIC? YES ( ) NO (X)

26. LOCAL CONTACT PERSON OR ORGANIZATION
Gary Podhorsky

27. OTHER SURVEYS IN WHICH INCLUDED

28. NO. OF STORIES 1½

29. BASEMENT? YES (X) NO ( )

30. FOUNDATION MATERIAL
Concrete

31. WALL CONSTRUCTION
Balloon Frame

32. ROOF TYPE AND MATERIAL
Hipped-Standing Seam Tin

33. NO. OF BAYS FRONT 2 SIDE 3

34. WALL TREATMENT 8" dim. Horizontal Weatherboard

35. PLAN SHAPE Rectangle

36. CHANGES (EXPLAIN IN NO. 42) ADDITION ( ) ALTERED ( ) MOVED ( )

37. CONDITION
INTERIOR Good
EXTERIOR

38. PRESERVATION UNDERWAY? YES (X) NO ( )

39. ENDANGERED? BY WHAT? YES ( ) NO (X)

40. VISIBLE FROM PUBLIC ROAD? YES (X) NO ( )

41. DISTANCE FROM AND FRONTAGE ON ROAD
75' - 28'

42. FURTHER DESCRIPTION OF IMPORTANT FEATURES
Tin roof embossed to give effect of curved butt shingles. Painted terne is material.

PHOTO MUST BE PROVIDED

43. HISTORY AND SIGNIFICANCE
Corner lot in "original town of Defiance" so called by residents because of location of earliest houses. Though this was not one of earliest houses, it may have replaced an earlier house, due to the advantageous location with respect to the Boonslick and being situated on slightly elevated ground out of flood plain.

44. DESCRIPTION OF ENVIRONMENT AND OUTBUILDINGS
Lot rises both to south and to west. Fronts on busy curve/corner of South Highway 94 and Defiance Road. Sparsely landscaped. Outbuildings of 1960's-70's. Lot at beginning of rise of bluff.

45. SOURCES OF INFORMATION
Site inspection; owner interview.

46. PREPARED BY
Robert Christie

47. ORGANIZATION
County of St. Charles

48. DATE 9/29/9

49. REVISION DATE(S)

RETURN THIS FORM WHEN COMPLETED TO: OFFICE OF HISTORIC PRESERVATION
P.O. BOX 176
JEFFERSON CITY, MISSOURI 65102
PH. 314-751-4096

IF ADDITIONAL SPACE IS NEEDED, ATTACH SEPARATE SHEET(S) TO THIS FORM

1. NO. 2. COUNTY St. Charles 4. PRESENT LOCAL NAME(S) OR DESIGNATION(S) Swan House 5. OTHER NAME(S) 6. TOWNSHIP RANGE SECTION

MISSOURI OFFICE OF HISTORIC PRESERVATION

ARCHITECTURAL/HISTORIC INVENTORY SURVEY FORM

SC-A5-002-018

1. NO. 88b

2. COUNTY: St. Charles

3. LOCATION OF NEGATIVES:

4. PRESENT LOCAL NAME(S) OR DESIGNATION(S): Johnson House

5. OTHER NAME(S): Dr. Snyder House

6. SPECIFIC LEGAL LOCATION
TOWNSHIP _____ RANGE _____ SECTION _____
IF CITY OR TOWN, STREET ADDRESS: 125 Defiance Road

7. CITY OR TOWN: Defiance, MO IF RURAL, VICINITY:

8. DESCRIPTION OF LOCATION

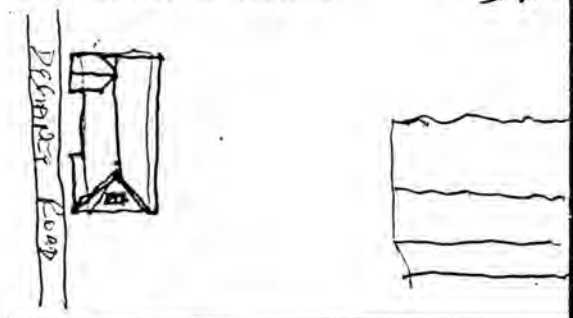

9. COORDINATES UTM
LAT
LONG

10. SITE ( ) STRUCTURE ( ) BUILDING (X) OBJECT ( )

11. ON NATIONAL REGISTER? YES ( ) NO (X)

12. IS IT ELIGIBLE? YES ( ) NO (X)

13. PART OF ESTAB. HIST. DISTRICT? YES ( ) NO (X)

14. DISTRICT POTENTIAL? YES (X) NO ( )

15. NAME OF ESTABLISHED DISTRICT:

16. THEMATIC CATEGORY:

17. DATE(S) OR PERIOD: 1910

18. STYLE OR DESIGN: Queen Anne

19. ARCHITECT OR ENGINEER: Dr. Snyder

20. CONTRACTOR OR BUILDER: Dr. Snyder

21. ORIGINAL USE, IF APPARENT: Residence - Dr. Office

22. PRESENT USE: Residence

23. OWNERSHIP: PUBLIC ( ) PRIVATE (X)

24. OWNER'S NAME AND ADDRESS IF KNOWN
Maurice Johnson
125 Defiance Rd - Defiance, MO

25. OPEN TO PUBLIC? YES ( ) NO (X)

26. LOCAL CONTACT PERSON OR ORGANIZATION: Gary Podhorsky

27. OTHER SURVEYS IN WHICH INCLUDED:

28. NO. OF STORIES: 1

29. BASEMENT? YES (X) NO ( )
Partial

30. FOUNDATION MATERIAL: Coursed rough ashlar

31. WALL CONSTRUCTION: Balloon frame

32. ROOF TYPE AND MATERIAL: Hipped - Corr. Galvanized

33. NO. OF BAYS FRONT 4 SIDE 2

34. WALL TREATMENT: Horizontal Weatherboard 6"

35. PLAN SHAPE: Rectangle

36. CHANGES (EXPLAIN IN NO. 42): ADDITION (X) ALTERED ( ) MOVED ( )

37. CONDITION
INTERIOR: Good
EXTERIOR: Good

38. PRESERVATION UNDERWAY? YES (X) NO ( )

39. ENDANGERED? BY WHAT? YES ( ) NO (X)

40. VISIBLE FROM PUBLIC ROAD? YES ( ) NO ( )

41. DISTANCE FROM AND FRONTAGE ON ROAD: 20'

42. FURTHER DESCRIPTION OF IMPORTANT FEATURES

Variety of features suggests Queen Anne styling/phased construction. Second phase is far west end of house, built since 1950. Original east end pyramidal roof has eye lid dormer on east slope. Porches on SE corner of house, on SW corner and in center of facade, all three supported by unfluted Doric columns. East porch with weather-board balustrade, west porch has widely-spaced turned balusters. Original portion of house resembles spec houses built by A. Ruebling.

PHOTO MUST BE PROVIDED

43. HISTORY AND SIGNIFICANCE

Dr. Snyder in Howell area built two houses. Houses moved out on DD Rd. This house built as doctor office for Dr. Snyder. West end of house served as patient waiting room, balance offices.

44. DESCRIPTION OF ENVIRONMENT AND OUTBUILDINGS

Deep lot at base of bluff. At rear of lot at base of bluff is large horse barn. Lot behind house falls dramatically 10' to barn lot at base of bluff. House is at ascending street level of Defiance Road. Large barn at north west corner of lot against base of bluff served doctor's horse and buggy needs.

45. SOURCES OF INFORMATION
S. Fulkerson; site inspection.

46. PREPARED BY: Robert Christie

47. ORGANIZATION: County of St. Charles

48. DATE: 8/16/91

49. REVISION DATE(S):

RETURN THIS FORM WHEN COMPLETED TO: OFFICE OF HISTORIC PRESERVATION
P.O. BOX 176
JEFFERSON CITY, MISSOURI 65102
PH. 314-751-4096

IF ADDITIONAL SPACE IS NEEDED, ATTACH SEPARATE SHEET(S) TO THIS FORM

1. NO. | 2. COUNTY: St. Charles | 4. PRESENT LOCAL NAME(S) OR DESIGNATION(S): Johnson House | 5. OTHER NAME(S): Dr. Snyder House | 6. TOWNSHIP | RANGE | SECTION

SC-AS-002-018

No. 88 b

Present Local Name or Designation

Johnson-Sander Property 112 Defiance Road

Other Names

	Barn A	Barn B	Barn C	Shed A	Shed B	Shed C	Granary	Other	Other
Date	c. 1920								
Type	Carriage House/ Horse Barn								
Builder	Dr. Snyder								
Wall Construction	Timber Frame Vertical Weatherbd.								
# Stories	2½								
Roof Type & Material	Gable Corrug. Galvan.								
Foundation	Concrete								
Plan Shape	Rectangle								
Condition (1-10)	7								
Endangered [] Yes/By									
Description and/or Significance									

MISSOURI OFFICE OF HISTORIC PRESERVATION

ARCHITECTURAL/HISTORIC INVENTORY SURVEY FORM SC-AS-002-019

1. NO. 104

2. COUNTY: St. Charles

3. LOCATION OF NEGATIVES

4. PRESENT LOCAL NAME(S) OR DESIGNATION(S): Bueneman House

5. OTHER NAME(S)

6. SPECIFIC LEGAL LOCATION
TOWNSHIP _____ RANGE _____ SECTION _____
IF CITY OR TOWN, STREET ADDRESS: 130 Defiance Road

7. CITY OR TOWN: Defiance, MO IF RURAL, VICINITY

8. DESCRIPTION OF LOCATION

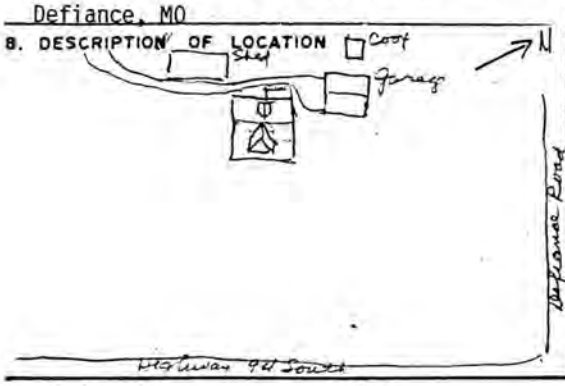

9. COORDINATES UTM
LAT
LONG

10. SITE ( ) STRUCTURE ( ) BUILDING (X) OBJECT ( )

11. ON NATIONAL REGISTER? YES ( ) NO (X)

12. IS IT ELIGIBLE? YES ( ) NO (X)

13. PART OF ESTAB. HIST. DISTRICT? YES ( ) NO (X)

14. DISTRICT POTENTIAL? YES ( ) NO (X)

15. NAME OF ESTABLISHED DISTRICT

16. THEMATIC CATEGORY

17. DATE(S) OR PERIOD: c 1920?

18. STYLE OR DESIGN: Bungalow

19. ARCHITECT OR ENGINEER: UATT

20. CONTRACTOR OR BUILDER: UATT

21. ORIGINAL USE, IF APPARENT: Residence

22. PRESENT USE: Residence

23. OWNERSHIP: PUBLIC ( ) PRIVATE (X)

24. OWNER'S NAME AND ADDRESS IF KNOWN
Calvin Bueneman
130 Defiance Road - Defiance, MO

25. OPEN TO PUBLIC? YES ( ) NO (X)

26. LOCAL CONTACT PERSON OR ORGANIZATION: Gary Podhorsky

27. OTHER SURVEYS IN WHICH INCLUDED

28. NO. OF STORIES: 1½

29. BASEMENT? YES (X) NO ( )

30. FOUNDATION MATERIAL: Concrete

31. WALL CONSTRUCTION: Balloon frame

32. ROOF TYPE AND MATERIAL: Gabled standing seam tin

33. NO. OF BAYS FRONT 3 SIDE 3

34. WALL TREATMENT: Horizontal Weatherboard

35. PLAN SHAPE: Rectangle

36. CHANGES (EXPLAIN IN NO. 42): ADDITION ( ) ALTERED ( ) MOVED ( )

37. CONDITION INTERIOR: Good EXTERIOR: Good

38. PRESERVATION UNDERWAY? YES (X) NO ( )

39. ENDANGERED? BY WHAT? YES ( ) NO (X)

40. VISIBLE FROM PUBLIC ROAD? YES (X) NO ( )

41. DISTANCE FROM AND FRONTAGE ON ROAD: 150' - 36'

42. FURTHER DESCRIPTION OF IMPORTANT FEATURES
Could have been package house or plan-book design. Battered front porch columns on concrete chamfored piers. Broad front dormer. Half-hex bay on both sides.

PHOTO MUST BE PROVIDED

43. HISTORY AND SIGNIFICANCE

44. DESCRIPTION OF ENVIRONMENT AND OUTBUILDINGS
Lot on plateau near crest of bluff; rolling, mature trees. Outbuildings well-maintained, newer.

45. SOURCES OF INFORMATION
Site inspection.

46. PREPARED BY: Robert Christie

47. ORGANIZATION: County of St. Charles

48. DATE: 10/4/91

49. REVISION DATE(S)

RETURN THIS FORM WHEN COMPLETED TO: OFFICE OF HISTORIC PRESERVATION
P.O. BOX 176
JEFFERSON CITY, MISSOURI 65102
PH. 314-751-4096

IF ADDITIONAL SPACE IS NEEDED, ATTACH SEPARATE SHEET(S) TO THIS FORM

1. NO. | 2. COUNTY St. Charles | 4. PRESENT LOCAL NAME(S) OR DESIGNATION(S) Bueneman House | 5. OTHER NAME(S) | 6. TOWNSHIP | RANGE | SECTION

SC-AS-002-019

No. 104

Present Local Name or Designation

Calvin Bueneman Property

Other Names

	Barn A	Barn B	Barn C	Shed A	Shed B	Shed C	Granary	Other	Other
Date				1921	1921			1921	
Type				Storage	Utility			Poultry House	
Builder				Calvin Bueneman	Calvin Bueneman			Calvin Bueneman	
Wall Construction				Balloon Frame Vertical Weatherbd	Timber Frame Vertical Weatherbd			Balloon Frame Vertical Weatherbd	
# Stories				1	1½			1	
Roof Type & Material				Gable Corrug. Galvan.	Gable Corrug. Galvan.			Shed Corrug. Galvan.	
Foundation				Concrete	Concrete			Concrete	
Plan Shape				Rect.	Rect.			Rect.	
Condition (1-10)				9	9			9	
Endangered [] Yes/By									
Description and/or Significance									

MISSOURI OFFICE OF HISTORIC PRESERVATION

ARCHITECTURAL/HISTORIC INVENTORY SURVEY FORM SC-AS-002-020

1. NO. 73

2. COUNTY St. Charles

3. LOCATION OF NEGATIVES

4. PRESENT LOCAL NAME(S) OR DESIGNATION(S) Meyer Farmstead

5. OTHER NAME(S)

6. SPECIFIC LEGAL LOCATION
TOWNSHIP _____ RANGE _____ SECTION _____
IF CITY OR TOWN, STREET ADDRESS
176 Defiance Road

7. CITY OR TOWN IF RURAL, VICINITY
Defiance, MO

8. DESCRIPTION OF LOCATION

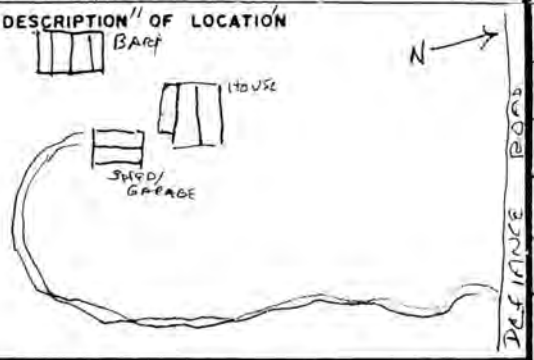

9. COORDINATES UTM
LAT
LONG

10. SITE ( ) STRUCTURE ( ) BUILDING (X) OBJECT ( )

11. ON NATIONAL REGISTER? YES ( ) NO (X)

12. IS IT ELIGIBLE? YES ( ) NO (X)

13. PART OF ESTAB. HIST. DISTRICT? YES ( ) NO (X)

14. DISTRICT POTENTIAL? YES (X) NO ( )

15. NAME OF ESTABLISHED DISTRICT

16. THEMATIC CATEGORY

17. DATE(S) OR PERIOD c 1900-1906

18. STYLE OR DESIGN

19. ARCHITECT OR ENGINEER UATT

20. CONTRACTOR OR BUILDER UATT

21. ORIGINAL USE, IF APPARENT Residence

22. PRESENT USE Residence

23. OWNERSHIP PUBLIC ( ) PRIVATE (X)

24. OWNER'S NAME AND ADDRESS IF KNOWN
Kenneth Meyer
176 Meyer Hill - Defiance, MO

25. OPEN TO PUBLIC? YES ( ) NO ( )

26. LOCAL CONTACT PERSON OR ORGANIZATION
Gary Podhorsky

27. OTHER SURVEYS IN WHICH INCLUDED

28. NO. OF STORIES 2

29. BASEMENT? YES (X) NO ( )
Partial

30. FOUNDATION MATERIAL
Coursed rough ashlar

31. WALL CONSTRUCTION
Balloon frame

32. ROOF TYPE AND MATERIAL

33. NO. OF BAYS
FRONT SIDE

34. WALL TREATMENT

35. PLAN SHAPE Rectangle

36. CHANGES (EXPLAIN IN NO. 42) ADDITION ( ) ALTERED ( ) MOVED ( )

37. CONDITION
INTERIOR Good
EXTERIOR Good

38. PRESERVATION UNDERWAY? YES (X) NO ( )

39. ENDANGERED? BY WHAT? YES ( ) NO (X)

40. VISIBLE FROM PUBLIC ROAD? YES ( ) NO (X)

41. DISTANCE FROM AND FRONTAGE ON ROAD
2000' - 0

St. Charles

Meyer Farmstead

42. FURTHER DESCRIPTION OF IMPORTANT FEATURES
House has 2 over 2 sash lights. To a typical area I House; a room has been added to the rear (southwest corner) of the house. Barn approximately 1910.

PHOTO MUST BE PROVIDED

43. HISTORY AND SIGNIFICANCE
Richard Meyer.

44. DESCRIPTION OF ENVIRONMENT AND OUTBUILDINGS
Farmstead is located on a knob of hill west of promontory overlooking Missouri bottoms to the east.

45. SOURCES OF INFORMATION
Site inspection; owner interview (Mrs. Meyer, Sr.)

46. PREPARED BY
Robert Christie

47. ORGANIZATION
County of St. Charles

48. DATE 10/5/91

49. REVISION DATE(S)

RETURN THIS FORM WHEN COMPLETED TO: OFFICE OF HISTORIC PRESERVATION
P.O. BOX 176
JEFFERSON CITY, MISSOURI 65102
PH. 314-751-4096

IF ADDITIONAL SPACE IS NEEDED, ATTACH SEPARATE SHEET(S) TO THIS FORM

SC-AS-002-020

No. 73

Present Local Name or Designation

Meyer Farmstead

Other Names

	Barn A	Barn B	Barn C	Shed A	Shed B	Shed C	Granary	Other	Other
Date	1930			1970				Garage 1930	
Type									
Builder	Meyer Family							Meyer Family	
Wall Construction	Timber Frame Board & Batten							Balloon Frame Vertical Weatherbd	
# Stories	2							1	
Roof Type & Material	Gable Corrug. Galvan.							Gable Asphalt Shingle	
Foundation	Concrete							Concrete	
Plan Shape	Rectangle							Rectangle	
Condition (1-10)	6							4	
Endangered [] Yes/By									
Description and/or Significance									

MISSOURI OFFICE OF HISTORIC PRE ERVATION

ARCHITECTURAL/HISTORIC INVENTORY SURVEY FORM SC-AS-002-021

1. NO. 72

2. COUNTY St. Charles

3. LOCATION OF NEGATIVES

4. PRESENT LOCAL NAME(S) OR DESIGNATION(S) St. Paul's United Church of Christ

5. OTHER NAME(S)

6. SPECIFIC LEGAL LOCATION TOWNSHIP _____ RANGE _____ SECTION _____

IF CITY OR TOWN, STREET ADDRESS Defiance Road

7. CITY OR TOWN IF RURAL, VICINITY Defiance, MO

8. DESCRIPTION OF LOCATION

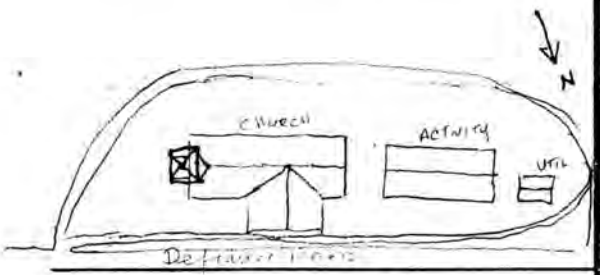

9. COORDINATES UTM

LAT

LONG

10. SITE ( ) STRUCTURE ( ) BUILDING (X) OBJECT ( )

11. ON NATIONAL REGISTER? YES ( ) NO (X)

12. IS IT ELIGIBLE? YES ( ) NO (X)

13. PART OF ESTAB. HIST. DISTRICT? YES ( ) NO (X)

14. DISTRICT POTENTIAL? YES (X) NO ( )

15. NAME OF ESTABLISHED DISTRICT

16. THEMATIC CATEGORY

17. DATE(S) OR PERIOD 1900

18. STYLE OR DESIGN Vernacular Neo-Gothic

19. ARCHITECT OR ENGINEER UATT

20. CONTRACTOR OR BUILDER Herman Hindersman

21. ORIGINAL USE, IF APPARENT House of Worship

22. PRESENT USE House of Worship

23. OWNERSHIP PUBLIC (X) PRIVATE ( )

24. OWNER'S NAME AND ADDRESS IF KNOWN St. Paul's United Church of Christ Defiance Road - Defiance, MO

25. OPEN TO PUBLIC? YES (X) NO ( )

26. LOCAL CONTACT PERSON OR ORGANIZATION Gary Podhorsky

27. OTHER SURVEYS IN WHICH INCLUDED

28. NO. OF STORIES 1

29. BASEMENT? YES (X) NO ( )

30. FOUNDATION MATERIAL Coursed rough-faced limest

31. WALL CONSTRUCTION Balloon frame

32. ROOF TYPE AND MATERIAL Gabled - Asph. Shingle

33. NO. OF BAYS FRONT SIDE

34. WALL TREATMENT Horizontal Weatherboard

35. PLAN SHAPE L

36. CHANGES (EXPLAIN IN NO. 42) ADDITION (X) ALTERED ( ) MOVED ( )

37. CONDITION INTERIOR Good EXTERIOR Good

38. PRESERVATION UNDERWAY? YES (X) NO ( )

39. ENDANGERED? BY WHAT? YES ( ) NO (X)

40. VISIBLE FROM PUBLIC ROAD? YES (X) NO ( )

41. DISTANCE FROM AND FRONTAGE ON ROAD 80' - 60'

St. Charles

St. Paul's United Church of Christ

42. FURTHER DESCRIPTION OF IMPORTANT FEATURES

Original orientation of gable-front church was facing east with turret for entry and steeple in center of facade. A generation after church was built an addition wing was placed on the north wall and doubling the interior space. The addition was for offices, Sunday School rooms, basement dining and activities area. Modern replacement windows were then installed in the 1960s. Tall steeple visible some distance.

PHOTO MUST BE PROVIDED

43. HISTORY AND SIGNIFICANCE

Built by carpenter who became county's leading craftsman, and an addition built by Defiance leading carpenter, Martin Thompson.

44. DESCRIPTION OF ENVIRONMENT AND OUTBUILDINGS

Site is half-way up bluff which rises behind church to west. View toward east is over Darst bottoms toward Missouri River. Lot is ringed on two sides with mature trees. Adjacent to church grounds to the west is town's principal public cemetery.

45. SOURCES OF INFORMATION

Site inspection; Cracker Barrel Country.

46. PREPARED BY Robert Christie

47. ORGANIZATION County of St. Charles

48. DATE 9/21/91

49. REVISION DATE(S)

RETURN THIS FORM WHEN COMPLETED TO: OFFICE OF HISTORIC PRESERVATION
P.O. BOX 176
JEFFERSON CITY, MISSOURI 65102
PH. 314-751-4096

IF ADDITIONAL SPACE IS NEEDED, ATTACH SEPARATE SHEET(S) TO THIS FORM

MISSOURI OFFICE OF HISTORIC PRESERVATION

ARCHITECTURAL/HISTORIC INVENTORY SURVEY FORM SC-AS-002-022

1. NO. 106

2. COUNTY St. Charles

3. LOCATION OF NEGATIVES

4. PRESENT LOCAL NAME(S) OR DESIGNATION(S) Crain House

5. OTHER NAME(S)

6. SPECIFIC LEGAL LOCATION
TOWNSHIP_____ RANGE_____ SECTION_____
IF CITY OR TOWN, STREET ADDRESS 2564 Highway 94 S.

7. CITY OR TOWN IF RURAL, VICINITY Defiance, Mo.

8. DESCRIPTION OF LOCATION

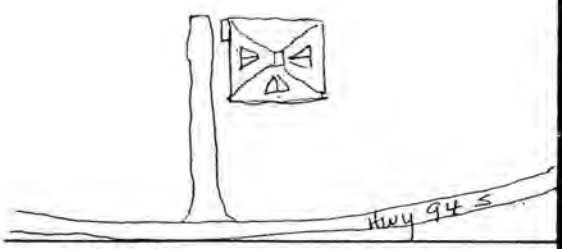

9. COORDINATES UTM
LAT
LONG

10. SITE ( ) STRUCTURE ( ) BUILDING (X) OBJECT ( )

11. ON NATIONAL REGISTER? YES ( ) NO (X)

12. IS IT ELIGIBLE? YES ( ) NO (X)

13. PART OF ESTAB. HIST. DISTRICT? YES ( ) NO (X)

14. DISTRICT POTENTIAL? YES (X) NO ( )

15. NAME OF ESTABLISHED DISTRICT

16. THEMATIC CATEGORY

17. DATE(S) OR PERIOD C. 1920

18. STYLE OR DESIGN Bungalow

19. ARCHITECT OR ENGINEER UATT

20. CONTRACTOR OR BUILDER UATT

21. ORIGINAL USE, IF APPARENT Residence

22. PRESENT USE Residence

23. OWNERSHIP PUBLIC ( ) PRIVATE (X)

24. OWNER'S NAME AND ADDRESS IF KNOWN
Lawrence & Ronda Kay Crain
2564 Highway 94 S.
Defiance, Mo. 63341

25. OPEN TO PUBLIC? YES ( ) NO (X)

26. LOCAL CONTACT PERSON OR ORGANIZATION Gary Podhorsky

27. OTHER SURVEYS IN WHICH INCLUDED

28. NO. OF STORIES 1½

29. BASEMENT? YES (X) NO ( )

30. FOUNDATION MATERIAL Concrete

31. WALL CONSTRUCTION Balloon Frame

32. ROOF TYPE AND MATERIAL Hip-asphalt shingle

33. NO. OF BAYS FRONT 3 SIDE 2

34. WALL TREATMENT Horizontal wb

35. PLAN SHAPE Rectangle

36. CHANGES (EXPLAIN IN NO. 42) ADDITION ( ) ALTERED ( ) MOVED ( )

37. CONDITION INTERIOR Fair EXTERIOR Fair

38. PRESERVATION UNDERWAY? YES ( ) NO (X)

39. ENDANGERED? BY WHAT? YES (X) NO ( ) Neglect

40. VISIBLE FROM PUBLIC ROAD? YES (X) NO ( )

41. DISTANCE FROM AND FRONTAGE ON ROAD 60' -24'

42. FURTHER DESCRIPTION OF IMPORTANT FEATURES Bungalow has pyramidal roof and three dormers, one on each of three sides; center-placed chimney. House resembles the Ruebling houses in the town of Defiance. A six-light "picture window" appears to have been added in the 1950s in place of original parlor/living room window. Detail, materials, and plan suggest house may have been a package or kit house.

PHOTO MUST BE PROVIDED

43. HISTORY AND SIGNIFICANCE

44. DESCRIPTION OF ENVIRONMENT AND OUTBUILDINGS Rolling lot ringed by trees on two sides. No outbuildings. General condition of house and surroundings suggests it is being used as a tenant house or low income rental property and is not being well maintained.

45. SOURCES OF INFORMATION Site inspection.

46. PREPARED BY Robert Christie

47. ORGANIZATION County of St. Charles

48. DATE 10/5/91

49. REVISION DATE(S)

RETURN THIS FORM WHEN COMPLETED TO: OFFICE OF HISTORIC PRESERVATION
P.O. BOX 176
JEFFERSON CITY, MISSOURI 65102
PH. 314-751-4096

IF ADDITIONAL SPACE IS NEEDED, ATTACH SEPARATE SHEET(S) TO THIS FORM

MISSOURI OFFICE OF HISTORIC PRESERVATION

ARCHITECTURAL/HISTORIC INVENTORY SURVEY FORM SC-AS-002-023

1. NO. 113

2. COUNTY: St. Charles

3. LOCATION OF NEGATIVES

4. PRESENT LOCAL NAME(S) OR DESIGNATION(S): Shade House

5. OTHER NAME(S): Fulkerson House

6. SPECIFIC LEGAL LOCATION
TOWNSHIP _____ RANGE _____ SECTION _____
IF CITY OR TOWN, STREET ADDRESS: 2670 Highway 94 South

7. CITY OR TOWN: Defiance, MO IF RURAL, VICINITY

8. DESCRIPTION OF LOCATION

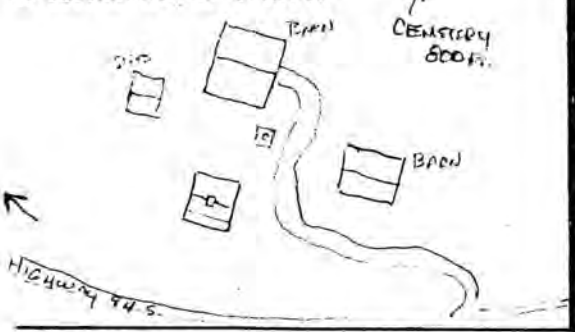

9. COORDINATES UTM
LAT
LONG

10. SITE (X) STRUCTURE ( )
BUILDING ( ) OBJECT ( )

11. ON NATIONAL REGISTER? YES ( ) NO (X)

12. IS IT ELIGIBLE? YES (X) NO ( )

13. PART OF ESTAB. HIST. DISTRICT? YES ( ) NO (X)

14. DISTRICT POTENTIAL? YES ( ) NO (X)

15. NAME OF ESTABLISHED DISTRICT

16. THEMATIC CATEGORY

17. DATE(S) OR PERIOD: c. 1927

18. STYLE OR DESIGN: Bungalow

19. ARCHITECT OR ENGINEER: Unknown at this time

20. CONTRACTOR OR BUILDER: Unknown at this time

21. ORIGINAL USE, IF APPARENT: Residence

22. PRESENT USE: Residence

23. OWNERSHIP: PUBLIC ( ) PRIVATE (X)

24. OWNER'S NAME AND ADDRESS IF KNOWN
Hubert Shade
2670 Highway 94 S - Defiance, MO

25. OPEN TO PUBLIC? YES ( ) NO (X)

26. LOCAL CONTACT PERSON OR ORGANIZATION: Gary Podhorsky

27. OTHER SURVEYS IN WHICH INCLUDED

28. NO. OF STORIES: 1½

29. BASEMENT? YES (X) NO ( )

30. FOUNDATION MATERIAL: Concrete

31. WALL CONSTRUCTION: Balloon Frame

32. ROOF TYPE AND MATERIAL: Gabled - Asph. Shingle

33. NO. OF BAYS FRONT 3 SIDE 3

34. WALL TREATMENT: Horizontal Weatherboard

35. PLAN SHAPE: Rectangle

36. CHANGES (EXPLAIN IN NO. 42): ADDITION ( ) ALTERED ( ) MOVED (X)

37. CONDITION INTERIOR: Good EXTERIOR: Good

38. PRESERVATION UNDERWAY? YES (X) NO ( )

39. ENDANGERED? BY WHAT? YES ( ) NO (X)

40. VISIBLE FROM PUBLIC ROAD? YES ( ) NO (X)

41. DISTANCE FROM AND FRONTAGE ON ROAD: 150' -

42. FURTHER DESCRIPTION OF IMPORTANT FEATURES
On a point 200 yds NE of house stands Fulkerson Cemetery. No original farmstead buildings because homestead moved from bottoms to top of bluff. Shade house is kit-type bungalow with grouped windows on facade and sides of house.

PHOTO MUST BE PROVIDED

43. HISTORY AND SIGNIFICANCE
Fulkersons quickly followed Boones to settle the Missouri bottoms near Defiance. The land frequently included some high bluff ground. This farm is a 68-acre remanent of such an early farm. Near-annual floods eventually forced many early settlers to re-build on high ground. This branch of the Fulkerson clan moved to high ground and built a new home after the flood of 1841. House burned in 1921. Present house built at that time. After new house was built in 1841, the Family Cemetery was moved to high ground at the most scenic point overlooking the bottoms farmland and the bluffs across the river. Cemetery also contains members of the Boone Family and a section of slaves.

44. DESCRIPTION OF ENVIRONMENT AND OUTBUILDINGS
One of the most scenic homesteads in St. Charles County, high overlooking Missouri bottoms to south and east. Also one of the most historically signfiicant. The cemetery on this property is populated with Boones, Callaways, Fulkersons, and original families' slaves.

45. SOURCES OF INFORMATION
Site inspection; owner interview.

46. PREPARED BY: Robert Christie

47. ORGANIZATION: County of St. Charles

48. DATE: 9/24/81 49. REVISION DATE(S)

RETURN THIS FORM WHEN COMPLETED TO: OFFICE OF HISTORIC PRESERVATION
P.O. BOX 176
JEFFERSON CITY, MISSOURI 65102

IF ADDITIONAL SPACE IS NEEDED, ATTACH SEPARATE SHEET(S) TO THIS FORM

1. NO. | 2. COUNTY: St. Charles | 4. PRESENT LOCAL NAME(S) OR DESIGNATION(S): Shade House | 5. OTHER NAME(S): Fulkerson House | 6. TOWNSHIP | RANGE | SECTION

SC-AS-002-023

No. 113

Present Local Name or Designation

Shade Farmstead

Other Names

Fulkerson Farmstead

	Barn A	Barn B	Barn C	Shed A	Shed B	Shed C	Granary	Other	Other
Date	c. 1926			1936	1921			Shed 1983	
Type	3 Portal General			Small Machinery	Utility			Machinery	
Builder	Fulkerson Family			Fulkerson Family	Fulkerson Family			Butler-Type Steel	
Wall Construction	Timber Frame Horiz. Vinyl Siding			Balloon Frame Vertical Weather	Balloon Frame Vertical Weather				
# Stories	2			1	1				
Roof Type & Material	Gambrel Corrug. Galvan.			Gable Corrug. Galvan.	Shed Corrug. Galvan.				
Foundation	Concrete			Concrete	Concrete				
Plan Shape	Rect.			Rect.	Rect.				
Condition (1-10)	9			6	8				
Endangered [] Yes/By									
Description and/or Significance									

STOCKADE

MISSOURI OFFICE OF HISTORIC PRE ERVATION

ARCHITECTURAL/HISTORIC INVENTORY SURVEY FORM

SC-AS-002-074

1. NO. 67

2. INTY: St. Charles

3. LOCATION OF NEGATIVES

4. PRESENT LOCAL NAME(S) OR DESIGNATION(S): Michaud Farmhouse

5. OTHER NAME(S): Engelage Farmhouse

6. SPECIFIC LEGAL LOCATION
TOWNSHIP _____ RANGE _____ SECTION _____
IF CITY OR TOWN, STREET ADDRESS: 2711 Highway 94 South

7. CITY OR TOWN: Defiance, MO IF RURAL, VICINITY

8. DESCRIPTION OF LOCATION

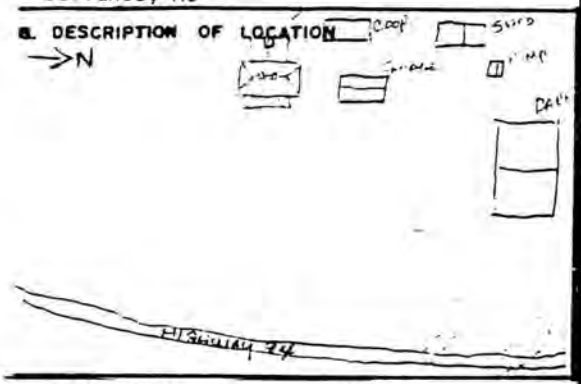

9. COORDINATES UTM
LAT
LONG

10. SITE ( ) STRUCTURE ( ) BUILDING (X) OBJECT ( )

11. NATIONAL REGISTER? YES ( ) NO (X)

12. IS IT ELIGIBLE? YES ( ) NO (X)

13. PART OF ESTAB. HIST. DISTRICT? YES ( ) NO (X)

14. DISTRICT POTENTIAL? YES (X) NO ( )

15. NAME OF ESTABLISHED DISTRICT

16. THEMATIC CATEGORY

17. DATE(S) OR PERIOD: c. 1897

18. STYLE OR DESIGN: I House

19. ARCHITECT OR ENGINEER: Unknown At The Time

20. CONTRACTOR OR BUILDER: Unknown At The Time

21. ORIGINAL USE, IF APPARENT: Residence

22. PRESENT USE: Residence

23. OWNERSHIP: PUBLIC ( ) PRIVATE (X)

24. OWNER'S NAME AND ADDRESS IF KNOWN
Greg Michaud
2711 Highway 94 S - Defiance, MO

25. OPEN TO PUBLIC? YES ( ) NO (X)

26. LOCAL CONTACT PERSON OR ORGANIZATION: Gary Podhorsky

27. OTHER SURVEYS IN WHICH INCLUDED

28. NO. OF STORIES: 2

29. BASEMENT? YES (X) NO ( )
Partial

30. FOUNDATION MATERIAL

31. WALL CONSTRUCTION: Balloon Frame

32. ROOF TYPE AND MATERIAL: Hipped - Asbestos Shing.

33. NO. OF BAYS FRONT 5 SIDE 2

34. WALL TREATMENT: Asbestos Shingle

35. PLAN SHAPE: T

36. CHANGES (EXPLAIN IN NO. 42) ADDITION (X) ALTERED ( ) MOVED ( )

37. CONDITION INTERIOR: Fair EXTERIOR: Fair

38. PRESERVATION UNDERWAY? YES ( ) NO (X)

39. ENDANGERED? YES (X) NO ( )
BY WHAT? Neglect

40. VISIBLE FROM PUBLIC ROAD? YES (X) NO ( )

41. DISTANCE FROM AND FRONTAGE ON ROAD
600' - 250' farm lot

42. FURTHER DESCRIPTION OF IMPORTANT FEATURES
House displays simplified rural Georgian hybrid massing and fenestration, two-over-two sash, hipped roof. Two chimneys near center of house are the exception to the vernacular end-wall placed chimneys found in other I houses of this part of St. Charles County. Hip roof, asbestos shingles covering roof and house reflect frugal practical nature of owner. Porch floor raised very little above grade.

PHOTO MUST BE PROVIDED

43. HISTORY AND SIGNIFICANCE
House built of Walnut structural lumber from the farm. House built with no fireplaces, stoves only and used interior flues to retain heat. Original owner was Henry Engelage (and Eliza). Previous house had been located just East at the bottom of the bluff below this house. Built house on top of bluff because it was felt it would be a healthier location.

44. DESCRIPTION OF ENVIRONMENT AND OUTBUILDINGS
Outbuildings all date 1920s-30s, except stock/machinery barn which preceded house. House sits atop bluff ing east across Missouri River bottom land toward limestone bluffs on east of the river. Entire farm lot at top of bluff. Beside Highway 94 stands remnants of former 30-40 tree pecan grove well known to everyone in area. Hip roof barn 1937.

45. SOURCES OF INFORMATION
Owner interview; site inspection.

46. PREPARED BY: Robert Christie

47. ORGANIZATION: County of St. Charles

48. DATE

49. REVISION DATE(S)

St. Charles | Michaud Farmhouse | Engelage Farmhouse | TOWNSHIP | RANGE | SECTION

RETURN THIS FORM WHEN COMPLETED TO: OFFICE OF HISTORIC PRESERVATION P.O. BOX 176 JEFFERSON CITY, MISSOURI 65102

IF ADDITIONAL SPACE IS NEEDED, ATTACH

SC-AS-002-024

No. 67

Present Local Name or Designation

Michaud Farmstead

Other Names

Engelage Farmstead

	Barn A	Barn B	Barn C	Shed A	Shed B	Shed C	Granary	Other	Other
Date	1920	1940	1940	1940	1940	1940		1940	
Type	3 Portal General	Small General	Small General	Machine	Utility	Machine Shop		Crib	
Builder	Engelage Family	Engelage Family		Engelage Family	Engelage Family	Engelage Family		Engelage Family	
Wall Construction	Timber Frame Vertical Weather.	Timber Frame Vertical Weather.		Balloon Frame Vertical Weather.	Timber Frame Vertical Weather.	Balloon Frame Horiz. Weather.		Timber Frame	
# Stories	2	1½		1	1			1	
Roof Type & Material	Gable Corrug. Galvan.	Gable Corrug. Galvan.		Gable Corrug. Galvan.	Gable Corrug. Galvan.	Gable Corrug. Galvan.		Gable Corrug. Galvan.	
Foundation	Stone	Concrete		Concrete	Concrete	Concrete		Concrete	
Plan Shape	Rect.	Rect.		Rect.	Rect.	Rect.		Rect.	
Condition (1-10)	6	6		5	5	8		5	
Endangered [] Yes/By	Yes - Neglect								
Description and/or Significance									

MISSOURI OFFICE OF HISTORIC PRE ERVATION

ARCHITECTURAL/HISTORIC INVENTORY SURVEY FORM SC-AS-002-025

1. NO. 91

2. COUNTY: St. Charles

3. LOCATION OF NEGATIVES

4. PRESENT LOCAL NAME(S) OR DESIGNATION(S): Wilson House

5. OTHER NAME(S): Fridley House

6. SPECIFIC LEGAL LOCATION
TOWNSHIP _____ RANGE _____ SECTION _____
IF CITY OR TOWN, STREET ADDRESS: 2894 Highway 94 South

7. CITY OR TOWN: Defiance, MO IF RURAL, VICINITY

8. DESCRIPTION OF LOCATION

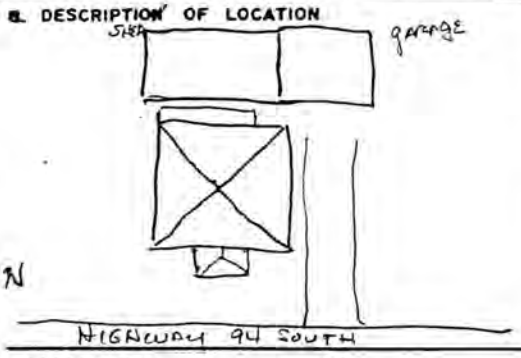

9. COORDINATES UTM
LAT
LONG

10. SITE ( ) STRUCTURE ( ) BUILDING (X) OBJECT ( )

11. ON NATIONAL REGISTER? YES ( ) NO (X)

12. IS IT ELIGIBLE? YES ( ) NO (X)

13. PART OF ESTAB. HIST. DISTRICT? YES ( ) NO (X)

14. DISTRICT POTENTIAL? YES (X) NO ( )

15. NAME OF ESTABLISHED DISTRICT

16. THEMATIC CATEGORY

17. DATE(S) OR PERIOD: c 1910

18. STYLE OR DESIGN: Pyramidal

19. ARCHITECT OR ENGINEER: Unknown at this time

20. CONTRACTOR OR BUILDER: Unknown at this time

21. ORIGINAL USE, IF APPARENT: Residential

22. PRESENT USE: Residential

23. OWNERSHIP: PUBLIC ( ) PRIVATE (X)

24. OWNER'S NAME AND ADDRESS IF KNOWN
John B. Wilson
2894 Highway 94 S - Defiance, MO

25. OPEN TO PUBLIC? YES ( ) NO (X)

26. LOCAL CONTACT PERSON OR ORGANIZATION: Gary Podhorsky

27. OTHER SURVEYS IN WHICH INCLUDED

28. NO. OF STORIES

29. BASEMENT? YES ( ) NO ( )

30. FOUNDATION MATERIAL: Concrete

31. WALL CONSTRUCTION

32. ROOF TYPE AND MATERIAL: Hipped - Asph. Shingle

33. NO. OF BAYS FRONT 3 SIDE 2

34. WALL TREATMENT: Alum. Horizontal Weather

35. PLAN SHAPE: Square

36. CHANGES (EXPLAIN IN NO. 42) ADDITION (X) ALTERED ( ) MOVED ( )

37. CONDITION INTERIOR: Fair EXTERIOR: Gair

38. PRESERVATION UNDERWAY? YES ( ) NO ( )

39. ENDANGERED? BY WHAT? YES ( ) NO (X)

40. VISIBLE FROM PUBLIC ROAD? YES (X) NO ( )

41. DISTANCE FROM AND FRONTAGE ON ROAD 34' - 28'

42. FURTHER DESCRIPTION OF IMPORTANT FEATURES

The pyramid form both in vernacular expression and in package form proliferated in many parts of the country where quick housing was needed for local need, generally where large new operations sprang up - for example the Ukranian houses in Hannibal, Missouri for the cement plant, the coal miner's cottages throughout Putnam County, Missouri. Some lumber yards pushed the packages. The houses at the north end of Defiance share the pyramidal roof feature with central chimney.

PHOTO MUST BE PROVIDED

43. HISTORY AND SIGNIFICANCE

Hud Fridley (RR) previously lived in Matson owned house only 1 year, sold it, made $300. Believe house to have been built by August Ruebling as a "spec" house during the early development and population growth of Defiance, when railroad and road building was creating jobs and opportunity there.

44. DESCRIPTION OF ENVIRONMENT AND OUTBUILDINGS

Lot fronts on Highway 94 South, ends on east at Mkt Trail. Lot clear of trees or other landscaping. Garage/shed combination behind the house built as a unit, evidently in the 1930's to 40's.

45. SOURCES OF INFORMATION

Site inspection; owner interview.

46. PREPARED BY: Robert Christie

47. ORGANIZATION: County of St. Charles

48. DATE: 9/29/91

49. REVISION DATE(S)

RETURN THIS FORM WHEN COMPLETED TO: OFFICE OF HISTORIC PRESERVATION
P.O. BOX 176
JEFFERSON CITY, MISSOURI 65102
PH. 314 751-7860

IF ADDITIONAL SPACE IS NEEDED, ATTACH SEPARATE SHEET(S) TO THIS FORM

1. NO.
2. COUNTY St. Charles
4. PRESENT LOCAL NAME(S) OR DESIGNATION(S) Wilson House
5. OTHER NAME(S) Fridley House
6. TOWNSHIP
RANGE
SECTION

SC-AS-002-025

No. 91

Present Local Name or Designation

Wilson Property

Other Names

	Barn A	Barn B	Barn C	Shed A	Shed B	Shed C	Granary	Other	Other
Date				1915					
Type				Storage/ Machinery					
Builder				UATT					
Wall Construction				Balloon Frame Vertical Weatherbd					
# Stories				1					
Roof Type & Material				Shed Corrug. Galvan.					
Foundation				Concrete					
Plan Shape				Rectangle					
Condition (1-10)				7					
Endangered [] Yes/By									
Description and/or Significance									

MISSOURI OFFICE OF HISTORIC PRESERVATION
ARCHITECTURAL/HISTORIC INVENTORY SURVEY FORM

SC-AS-002-026

1. NO. 92

2. COUNTY St. Charles

3. LOCATION OF NEGATIVES

4. PRESENT LOCAL NAME(S) OR DESIGNATION(S): Schlueter House

5. OTHER NAME(S): Ruehbeling House

6. SPECIFIC LEGAL LOCATION
TOWNSHIP _____ RANGE _____ SECTION _____
IF CITY OR TOWN, STREET ADDRESS: 2901 Highway 94 South

7. CITY OR TOWN: Defiance, MO IF RURAL, VICINITY

8. DESCRIPTION OF LOCATION

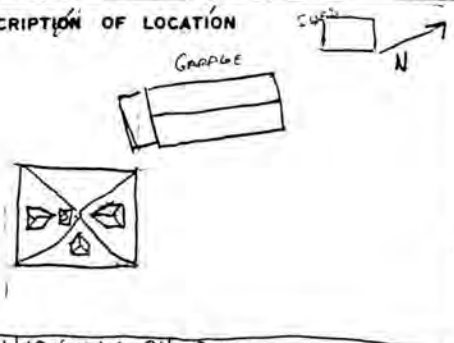

9. COORDINATES UTM
LAT
LONG

10. SITE ( ) STRUCTURE ( ) BUILDING (X) OBJECT ( )

11. ON NATIONAL REGISTER? YES ( ) NO (X)

12. IS IT ELIGIBLE? YES ( ) NO (X)

13. PART OF ESTAB. HIST. DISTRICT? YES ( ) NO (X)

14. DISTRICT POTENTIAL? YES (X) NO ( )

15. NAME OF ESTABLISHED DISTRICT

16. THEMATIC CATEGORY

17. DATE(S) OR PERIOD: c 1910

18. STYLE OR DESIGN: Pyramidal

19. ARCHITECT OR ENGINEER: UATT

20. CONTRACTOR OR BUILDER: August Ruebeling

21. ORIGINAL USE, IF APPARENT: Residence

22. PRESENT USE: Residence

23. OWNERSHIP: PUBLIC ( ) PRIVATE (X)

24. OWNER'S NAME AND ADDRESS IF KNOWN
Landon Schlueter
Highway 94 South - Defiance, MO

25. OPEN TO PUBLIC? YES ( ) NO (X)

26. LOCAL CONTACT PERSON OR ORGANIZATION: Gary Podhorsky

27. OTHER SURVEYS IN WHICH INCLUDED

28. NO. OF STORIES: 1½

29. BASEMENT? YES ( ) NO (X)

30. FOUNDATION MATERIAL: Concrete

31. WALL CONSTRUCTION: Balloon frame

32. ROOF TYPE AND MATERIAL: Hipped - Asph. Shingle

33. NO. OF BAYS FRONT 3 SIDE 3

34. WALL TREATMENT: Horizontal Weatherboard 6"

35. PLAN SHAPE: Square

36. CHANGES (EXPLAIN IN NO. 42): ADDITION ( ) ALTERED ( ) MOVED ( )

37. CONDITION INTERIOR: Fair EXTERIOR: Fair

38. PRESERVATION UNDERWAY? YES (X) NO ( )

39. ENDANGERED? BY WHAT? YES ( ) NO (X)

40. VISIBLE FROM PUBLIC ROAD? YES (X) NO ( )

41. DISTANCE FROM AND FRONTAGE ON ROAD: 36' - 30'

42. FURTHER DESCRIPTION OF IMPORTANT FEATURES

Basic square box cottage with simple pyramidal roof with near-center-placed chimney. Though evidently build as "spec" house by Ruehbeling, house resembles ubiquitous American "Company House." This house appears to have originally had a southeast quadrant recessed porch which has been glassed in.

PHOTO MUST BE PROVIDED

43. HISTORY AND SIGNIFICANCE

August Ruehbeling moved to Defiance in 1893, built the first store and then several houses, all from lumber of riverboats.

44. DESCRIPTION OF ENVIRONMENT AND OUTBUILDINGS

Basic lot west of Highway 94 South and 1/2 block deep.

45. SOURCES OF INFORMATION

Site inspection.

46. PREPARED BY: Robert Christie

47. ORGANIZATION: County of St. Charles

48. DATE: 9/29/91

49. REVISION DATE(S)

RETURN THIS FORM WHEN COMPLETED TO: OFFICE OF HISTORIC PRESERVATION
P.O. BOX 176
JEFFERSON CITY, MISSOURI 65102
PH. 314-751-4096

IF ADDITIONAL SPACE IS NEEDED, ATTACH SEPARATE SHEET(S) TO THIS FORM

1. NO. 92 | 2. COUNTY St. Charles | 4. PRESENT LOCAL NAME(S) OR DESIGNATION(S) Schluester House | 3. OTHER NAME(S) Ruehbeling House | 6. TOWNSHIP | RANGE | SECTION

SC-AS-002-026

No. 92

Present Local Name or Designation

Schlueter Property West Side Highway 94 South

Other Names

	Barn A	Barn B	Barn C	Shed A	Shed B	Shed C	Granary	Other	Other
Date				c. 1970					
Type				Garage					
Builder				Landon Schlueter					
Wall Construction				Concrete Block					
# Stories				1					
Roof Type & Material				Gable Corrug. Galvan.					
Foundation				Concrete					
Plan Shape				Rect.					
Condition (1-10)				8					
Endangered [] Yes/By									
Description and/or Significance									

MISSOURI OFFICE OF HISTORIC PRE ERVATION

ARCHITECTURAL/HISTORIC INVENTORY SURVEY FORM

SC-AS-002-027

1. NO. 65

2. COUNTY: St. Charles

3. LOCATION OF NEGATIVES

4. PRESENT LOCAL NAME(S) OR DESIGNATION(S): Rodeheaver House

5. OTHER NAME(S): Engelage House

6. SPECIFIC LEGAL LOCATION
TOWNSHIP _____ RANGE _____ SECTION _____
IF CITY OR TOWN, STREET ADDRESS: 2907 South Route 94

7. CITY OR TOWN: Defiance, MO IF RURAL, VICINITY

8. DESCRIPTION OF LOCATION

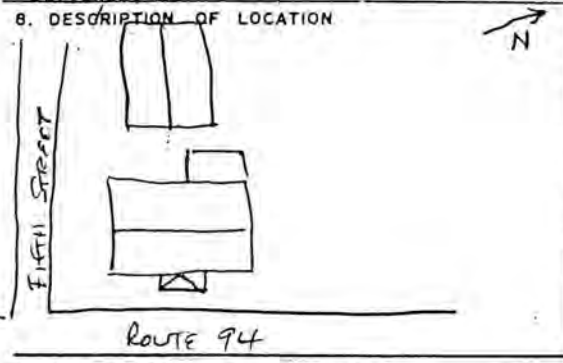

9. COORDINATES UTM
LAT
LONG

10. SITE ( ) STRUCTURE ( ) BUILDING (X) OBJECT ( )

11. ON NATIONAL REGISTER? YES ( ) NO (X)

12. IS IT ELIGIBLE? YES ( ) NO (X)

13. PART OF ESTAB. HIST. DISTRICT? YES ( ) NO (X)

14. DISTRICT POTENTIAL? YES (X) NO ( )

15. NAME OF ESTABLISHED DISTRICT

16. THEMATIC CATEGORY

17. DATE(S) OR PERIOD: c 1896

18. STYLE OR DESIGN: Vernacular - Germanic

19. ARCHITECT OR ENGINEER: Unknown at this time

20. CONTRACTOR OR BUILDER: Unknown at this time

21. ORIGINAL USE, IF APPARENT: Residence

22. PRESENT USE: Residence

23. OWNERSHIP: PUBLIC ( ) PRIVATE ( )

24. OWNER'S NAME AND ADDRESS IF KNOWN
H.E. Rodeheaver
Howell Road - Defiance, MO

25. OPEN TO PUBLIC? YES ( ) NO (X)

26. LOCAL CONTACT PERSON OR ORGANIZATION: Gary Podhorsky

27. OTHER SURVEYS IN WHICH INCLUDED

28. NO. OF STORIES: 1½

29. BASEMENT? YES (X) NO ( )

30. FOUNDATION MATERIAL: Coursed rough limestone

31. WALL CONSTRUCTION: Balloon frame

32. ROOF TYPE AND MATERIAL: Lateral Gabled Galvan. Corr. Steel

33. NO. OF BAYS FRONT 5 SIDE 2

34. WALL TREATMENT: Asbestos Shingle

35. PLAN SHAPE: Rectangle

36. CHANGES (EXPLAIN IN NO. 42): ADDITION ( ) ALTERED ( ) MOVED ( )

37. CONDITION INTERIOR: Good EXTERIOR: Good

38. PRESERVATION UNDERWAY? YES (X) NO ( )

39. ENDANGERED? BY WHAT? YES ( ) NO (X)

40. VISIBLE FROM PUBLIC ROAD? YES (X) NO ( )

41. DISTANCE FROM AND FRONTAGE ON ROAD: 35'

42. FURTHER DESCRIPTION OF IMPORTANT FEATURES
Small hip-roofed front porch typical of houses of all sizes in this portion of St. Charles County built near turn-of-century. Turned posts, scroll-sawed bracket ornament at tops of posts, simple balustrade. Two-over-two sash.

PHOTO MUST BE PROVIDED

43. HISTORY AND SIGNIFICANCE
Built by August Reubling; owners Sanders, Nadler, Engelage families.

44. DESCRIPTION OF ENVIRONMENT AND OUTBUILDINGS
Mature landscaping. Lot slopes slightly upward to the east as the bluff rises west of Highway 94 South at this point. Mature trees and only 1 outbuilding directly behind house to the west (1940's garage - workshop).

45. SOURCES OF INFORMATION
L. Parsons

46. PREPARED BY: Robert Christie

47. ORGANIZATION: County of St. Charles

48. DATE: 8/16/91

49. REVISION DATE(S)

RETURN THIS FORM WHEN COMPLETED TO: OFFICE OF HISTORIC PRESERVATION
P.O. BOX 176
JEFFERSON CITY, MISSOURI 65102
PH 314-751-4096

IF ADDITIONAL SPACE IS NEEDED, ATTACH SEPARATE SHEET(S) TO THIS FORM

1. NO.
2. COUNTY St. Charles
4. PRESENT LOCAL NAME(S) OR DESIGNATION(S) Rodeheaver House
5. OTHER NAME(S) Engelage House
6. TOWNSHIP
RANGE
SECTION

SC-AS-002-027

No. 65

Present Local Name or Designation

Rodeheaver Property

Other Names

	Barn A	Barn B	Barn C	Shed A	Shed B	Shed C	Granary	Other	Other
Date				1920					
Type				Machinery/ Shop					
Builder				UATT					
Wall Construction				Balloon Frame Asp. Paper over Sheathing					
# Stories				1					
Roof Type & Material				Gable Corrug. Galvan.					
Foundation				Concrete					
Plan Shape				Rect.					
Condition (1-10)				9					
Endangered [] Yes/By									
Description and/or Significance									

FIFTH STREET
83

MISSOURI OFFICE OF HISTORIC PRE ERVATION

ARCHITECTURAL/HISTORIC INVENTORY SURVEY FORM SC-AS-002-028

1. NO. 62

2. COUNTY: St. Charles

3. LOCATION OF NEGATIVES

4. PRESENT LOCAL NAME(S) OR DESIGNATION(S): Cork House

5. OTHER NAME(S)

6. SPECIFIC LEGAL LOCATION
TOWNSHIP _____ RANGE _____ SECTION _____
IF CITY OR TOWN, STREET ADDRESS: 2908 Highway 94 South

7. CITY OR TOWN: Defiance, MO — IF RURAL, VICINITY

8. DESCRIPTION OF LOCATION

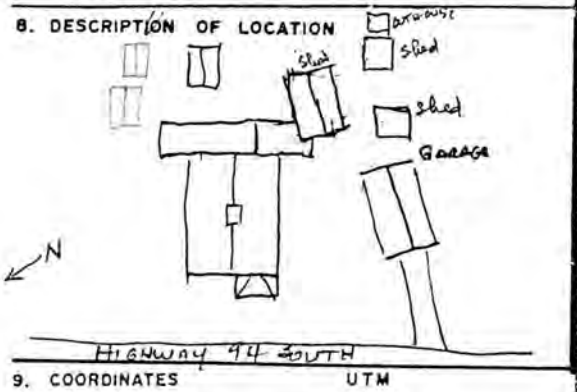

9. COORDINATES — UTM
LAT
LONG

10. SITE ( ) STRUCTURE ( ) BUILDING (X) OBJECT ( )

11. ON NATIONAL REGISTER? YES ( ) NO (X)

12. IS IT ELIGIBLE? YES ( ) NO (X)

13. PART OF ESTAB. HIST. DISTRICT? YES ( ) NO (X)

14. DISTRICT POTENTIAL? YES (X) NO ( )

15. NAME OF ESTABLISHED DISTRICT

16. THEMATIC CATEGORY

17. DATE(S) OR PERIOD: c 1895

18. STYLE OR DESIGN: Vernacular Gothic Revival

19. ARCHITECT OR ENGINEER: Unknown at this time

20. CONTRACTOR OR BUILDER: August Ruebling

21. ORIGINAL USE, IF APPARENT: Residence

22. PRESENT USE: Residence

23. OWNERSHIP: PUBLIC ( ) PRIVATE (X)

24. OWNER'S NAME AND ADDRESS IF KNOWN
Donald Cork
2908 Highway 94 South - Defiance, MO

25. OPEN TO PUBLIC? YES ( ) NO (X)

26. LOCAL CONTACT PERSON OR ORGANIZATION: Gary Podhorsky

27. OTHER SURVEYS IN WHICH INCLUDED

28. NO. OF STORIES: 1

29. BASEMENT? YES (X) NO ( )
Partial

30. FOUNDATION MATERIAL: Coursed rough limestone

31. WALL CONSTRUCTION: Balloon Frame

32. ROOF TYPE AND MATERIAL: Gabled - Corrig. Galvani

33. NO. OF BAYS FRONT 3 SIDE 2

34. WALL TREATMENT: Asbestos Shingle

35. PLAN SHAPE

36. CHANGES (EXPLAIN IN NO. 42): ADDITION ( ) ALTERED ( ) MOVED ( )

37. CONDITION
INTERIOR: Good
EXTERIOR: Good

38. PRESERVATION UNDERWAY? YES (X) NO ( )

39. ENDANGERED? BY WHAT? YES ( ) NO (X)

40. VISIBLE FROM PUBLIC ROAD? YES (X) NO ( )

41. DISTANCE FROM AND FRONTAGE ON ROAD
20' - 20'

42. FURTHER DESCRIPTION OF IMPORTANT FEATURES
Stylistically only a bit of gable apex gingerbread hints at ornamental bargeboards of high style Gothic Revival houses.

PHOTO MUST BE PROVIDED

43. HISTORY AND SIGNIFICANCE
Another house attributed to August Ruebling. Owner believes house may have been built for workers on the MKT Railroad. Several houses at the north end of Defiance were built during the period of greatest growth for the railroad in this vicinity.

44. DESCRIPTION OF ENVIRONMENT AND OUTBUILDINGS
Outbuildings all built by a previous owner in the 1920's and 1930's. Lot lies generally sloping down from height of Highway 94 South on the west to below the elevation of the MKT Trail on the east. A garage and the principal shed in the rear yard do not sit square with the lot or the house.

45. SOURCES OF INFORMATION
Site inspection; owner interview.

46. PREPARED BY: Robert Christie

47. ORGANIZATION: County of St. Charles

48. DATE: 9/20/91

49. REVISION DATE(S)

RETURN THIS FORM WHEN COMPLETED TO: OFFICE OF HISTORIC PRESERVATION
P.O. BOX 176
JEFFERSON CITY, MISSOURI 65102

IF ADDITIONAL SPACE IS NEEDED, ATTACH SEPARATE SHEET(S) TO THIS FORM

1. NO. | 2. COUNTY St. Charles | 4. PRESENT LOCAL NAME(S) OR DESIGNATION(S) Cork House | 5. OTHER NAME(S) | 6. TOWNSHIP | RANGE | SECTION

SC-AS-002-028

No. 62

Present Local Name or Designation

Cork Property 2908 Highway 94 South

Other Names

	Barn A	Barn B	Barn C	Shed A	Shed B	Shed C	Shed D Greenhouse	Other	Other
Date				1900	1900	1950	1960	1970	1980
Type				Storage	Utility	Utility		Shed E	Garage
Builder				UATT	UATT	Donald Cork	Donald Cork		
Wall Construction				Balloon Frame Rolled Asp.Shin	Balloon Frame Vertical Weatherbd	Balloon Frame Vertical Weatherbd	Balloon Frame Vertical Weatherbd		
# Stories				1	1	1	1		
Roof Type & Material				Gable Corrug. Galvan.	Gable Asphalt Ahingle	Gable Asphalt Shingle	Gable Asphalt Shingle		
Foundation				Stone	Stone	Concrete	Concrete		
Plan Shape				Rect.	Rect.	Rect.	Rect.		
Condition (1-10)				8	8	9	9		
Endangered [] Yes/By									
Description and/or Significance									

MISSOURI OFFICE OF HISTORIC PRESERVATION

ARCHITECTURAL/HISTORIC INVENTORY SURVEY FORM

SC-AS-002-029

1. NO. 93

2. COUNTY: St. Charles

3. LOCATION OF NEGATIVES:

4. PRESENT LOCAL NAME(S) OR DESIGNATION(S): Meredith House

5. OTHER NAME(S): Ora Johnson House - Frank Boone House

6. SPECIFIC LEGAL LOCATION
TOWNSHIP _____ RANGE _____ SECTION _____
IF CITY OR TOWN, STREET ADDRESS: 2925 Highway 94 South

7. CITY OR TOWN: Defiance, MO IF RURAL, VICINITY:

8. DESCRIPTION OF LOCATION

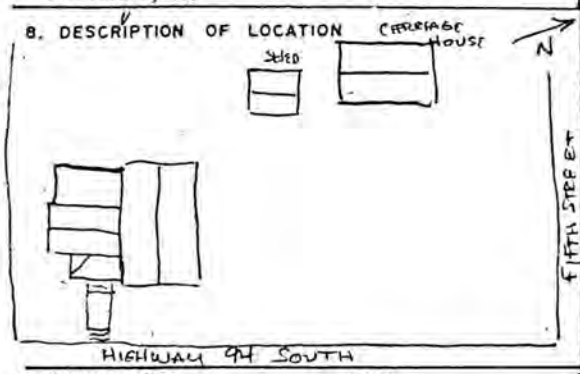

9. COORDINATES UTM
LAT
LONG

10. SITE ( ) STRUCTURE ( ) BUILDING (X) OBJECT ( )

11. ON NATIONAL REGISTER? YES ( ) NO (X)

12. IS IT ELIGIBLE? YES ( ) NO (X)

13. PART OF ESTAB. HIST. DISTRICT? YES ( ) NO (X)

14. DISTRICT POTENTIAL? YES (X) NO ( )

15. NAME OF ESTABLISHED DISTRICT

16. THEMATIC CATEGORY

17. DATE(S) OR PERIOD: c 1910

18. STYLE OR DESIGN: Gable and Wing

19. ARCHITECT OR ENGINEER: Unknown at this time

20. CONTRACTOR OR BUILDER: Unknown at this time

21. ORIGINAL USE, IF APPARENT: School House - Partial

22. PRESENT USE: Residence

23. OWNERSHIP: PUBLIC ( ) PRIVATE (X)

24. OWNER'S NAME AND ADDRESS IF KNOWN
Linda Meredith
2925 Highway 94 S - Defiance, MO

25. OPEN TO PUBLIC? YES ( ) NO (X)

26. LOCAL CONTACT PERSON OR ORGANIZATION: Gary Podhorsky

27. OTHER SURVEYS IN WHICH INCLUDED

28. NO. OF STORIES: 2

29. BASEMENT? YES (X) NO ( )
Partial

30. FOUNDATION MATERIAL: Coursed rough limestone

31. WALL CONSTRUCTION: Balloon Frame

32. ROOF TYPE AND MATERIAL: Gabled - Asph. Shingle

33. NO. OF BAYS
FRONT SIDE

34. WALL TREATMENT: Horizontal Weatherboard

35. PLAN SHAPE: "L"

36. CHANGES (EXPLAIN IN NO. 42): ADDITION (X) ALTERED ( ) MOVED (X)

37. CONDITION
INTERIOR: Good
EXTERIOR: Good

38. PRESERVATION UNDERWAY? YES (X) NO ( )

39. ENDANGERED? BY WHAT? YES ( ) NO (X)

40. VISIBLE FROM PUBLIC ROAD? YES ( ) NO (X)

41. DISTANCE FROM AND FRONTAGE ON ROAD: 20'

42. FURTHER DESCRIPTION OF IMPORTANT FEATURES

Gable & wing two story house formed by building an addition to a building moved to the lot. Two halves of house have different original ceiling levels, unmatched in both interior and exterior aspects.

PHOTO MUST BE PROVIDED

43. HISTORY AND SIGNIFICANCE

Kitchen of this house was old school house NE of Defiance. Matson children went to school there. School was moved to this location. Present house built around it. House built for a Boone descendant. Boone married into family that had.

House has been moved into Defiance: (Schermeier). Ora Johnson's grandfather was pioneer St. Charles County farmer, having purchased original acreage near Femme Osage for 25¢ per acre.

44. DESCRIPTION OF ENVIRONMENT AND OUTBUILDINGS

Lot rises sharply from Highway 94 South to west (rear) of lot, which reflects rise of the bluff at this point. Many mature trees. Two excellent outbuildings representing utility buildings of early 20th century period of rapid development of Defiance.

45. SOURCES OF INFORMATION

Site inspection; owner interview; Lyle Parsons.

46. PREPARED BY: Robert Christie

47. ORGANIZATION: County of St. Charles

48. DATE: 8/16/91

49. REVISION DATE(S):

RETURN THIS FORM WHEN COMPLETED TO: OFFICE OF HISTORIC PRESERVATION
P.O. BOX 176
JEFFERSON CITY, MISSOURI 65102
PH. 314-751-4098

IF ADDITIONAL SPACE IS NEEDED, ATTACH SEPARATE SHEET(S) TO THIS FORM

1. NO.
2. COUNTY: St. Charles
4. PRESENT LOCAL NAME(S) OR DESIGNATION(S): Meredith House
5. OTHER NAME(S): Boone House
6. TOWNSHIP
RANGE
SECTION

SC-AS-002-029

No. 93

Present Local Name or Designation

Meredith Highway 94 South (2925)

Other Names

	Barn A	Barn B	Barn C	Shed A	Shed B	Shed C	Granary	Other	Other
Date				1910	1910				
Type				Storage	Single Crib				
Builder				UATT	UATT				
Wall Construction				Timber Frame Board & Batten	Timber Frame Board & Batten				
# Stories				1½	1				
Roof Type & Material				Gable Corrug. Galvan.	Gable Corrug. Galvan.				
Foundation									
Plan Shape				Rect.	Rect.				
Condition (1-10)				8	8				
Endangered [] Yes/By									
Description and/or Significance					Was one horse plus buggy plus hay loft				

MISSOURI OFFICE OF HISTORIC PRE ERVATION

ARCHITECTURAL/HISTORIC INVENTORY SURVEY FORM

SC-AS-002-030

1. NO. 83

2. COUNTY St. Charles

3. LOCATION OF NEGATIVES

4. PRESENT LOCAL NAME(S) OR DESIGNATION(S) Wulfekammer House

5. OTHER NAME(S) Nichols House

6. SPECIFIC LEGAL LOCATION TOWNSHIP _____ RANGE _____ SECTION _____

IF CITY OR TOWN, STREET ADDRESS 2933 Highway 94 South

7. CITY OR TOWN Defiance, MO IF RURAL, VICINITY

8. DESCRIPTION OF LOCATION

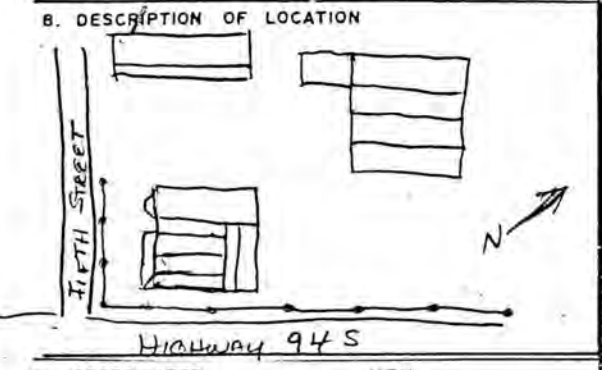

9. COORDINATES UTM

LAT

LONG

10. SITE ( ) STRUCTURE ( ) BUILDING (X) OBJECT ( )

11. ON NATIONAL REGISTER? YES ( ) NO (X)

12. IS IT ELIGIBLE? YES ( ) NO (X)

13. PART OF ESTAB. HIST. DISTRICT? YES ( ) NO (X)

14. DISTRICT POTENTIAL? YES ( ) NO (X)

15. NAME OF ESTABLISHED DISTRICT

16. THEMATIC CATEGORY

17. DATE(S) OR PERIOD c 1907

18. STYLE OR DESIGN Gable & Wing

19. ARCHITECT OR ENGINEER Unknown at this time

20. CONTRACTOR OR BUILDER Unknown at this time

21. ORIGINAL USE, IF APPARENT Residence

22. PRESENT USE Residence

23. OWNERSHIP PUBLIC ( ) PRIVATE (X)

24. OWNER'S NAME AND ADDRESS IF KNOWN
Raymond Wulfekammer
2933 Highway 94 S - Defiance, MO

25. OPEN TO PUBLIC? YES ( ) NO (X)

26. LOCAL CONTACT PERSON OR ORGANIZATION Gary Podhorsky

27. OTHER SURVEYS IN WHICH INCLUDED

28. NO. OF STORIES

29. BASEMENT? YES ( ) NO (X)

30. FOUNDATION MATERIAL Coursed rough ashlar

31. WALL CONSTRUCTION Balloon Frame

32. ROOF TYPE AND MATERIAL Gabled - Asph. Shingle

33. NO. OF BAYS FRONT 3 SIDE

34. WALL TREATMENT Horizontal Weatherboard

35. PLAN SHAPE Square

36. CHANGES (EXPLAIN IN NO. 42) ADDITION ( ) ALTERED ( ) MOVED ( )

37. CONDITION INTERIOR Good EXTERIOR Good

38. PRESERVATION UNDERWAY? YES (X) NO ( )

39. ENDANGERED? BY WHAT? YES ( ) NO (X)

40. VISIBLE FROM PUBLIC ROAD? YES (X) NO ( )

41. DISTANCE FROM AND FRONTAGE ON ROAD 35'

42. FURTHER DESCRIPTION OF IMPORTANT FEATURES

Original weatherboard replaced by same dimension redwood. Will not hold paint. Shares ornament with Schiermeier (Dickens) House. Varied window sizes and ornament indicates ready availability of wide selection of building materials at time of building.

PHOTO MUST BE PROVIDED

43. HISTORY AND SIGNIFICANCE

Built by Dr. Nichols - at same time as Dr. Hardin (earlier than Dr. Snyder). A. Hoefner who delivered mail lived here before present owner (was postmaster). Barn was used as post office livery. Rural route buggy was housed in lean-to portion of barn. Dr. Nichols also had need for barn, buggy storage.

44. DESCRIPTION OF ENVIRONMENT AND OUTBUILDINGS

Large yard sloping steeply down to street. Lot at foot of bluff. Workshed northwest of house. Small turn-of-century barn north of house.

45. SOURCES OF INFORMATION

Site inspection; owner interview.

46. PREPARED BY Robert Christie

47. ORGANIZATION County of St. Charles

48. DATE 8/15/91

49. REVISION DATE(S)

RETURN THIS FORM WHEN COMPLETED TO: OFFICE OF HISTORIC PRESERVATION
P.O. BOX 176
JEFFERSON CITY, MISSOURI 65102

IF ADDITIONAL SPACE IS NEEDED, ATTACH SEPARATE SHEET(S) TO THIS FORM

1. NO.
2. COUNTY St. Charles
4. PRESENT LOCAL NAME(S) OR DESIGNATION(S) Wulfekammer House
5. OTHER NAME(S) Nichols House
6. TOWNSHIP
RANGE
SECTION

SC-AS-002-030

No. 83

Present Local Name or Designation

Wulfekammer 2933 Highway 94 South

Other Names

	Barn A	Barn B	Barn C	Shed A	Shed B	Shed C	Granary	Other	Other
Date	1920			1920					
Type	3 Portal General			General Storage/ Shop					
Builder	Dr. Nichols			Dr. Nichols					
Wall Construction	Timber Frame Vertical Weather.			Balloon Frame Vertical Weather.					
# Stories	1½			1					
Roof Type & Material	Gable Corrug. Galvan.			Shed Corrug. Galvan.					
Foundation	Concrete			Concrete					
Plan Shape	Rect.			Long Rect.					
Condition (1-10)	8			8					
Endangered [] Yes/By									
Description and/or Significance	Original 2-bay barn added to on east side to accommodate Postal buggy - added bay remains.								

MISSOURI OFFICE OF HISTORIC PRESERVATION

ARCHITECTURAL/HISTORIC INVENTORY SURVEY FORM

SC-AS-002-031

1. NO. 94

2. COUNTY: St. Charles

3. LOCATION OF NEGATIVES

4. PRESENT LOCAL NAME(S) OR DESIGNATION(S): Koelling House

5. OTHER NAME(S)

6. SPECIFIC LEGAL LOCATION
TOWNSHIP _____ RANGE _____ SECTION _____
IF CITY OR TOWN, STREET ADDRESS: 2934 Highway 94 South

7. CITY OR TOWN: Defiance, MO IF RURAL, VICINITY

8. DESCRIPTION /OF LOCATION

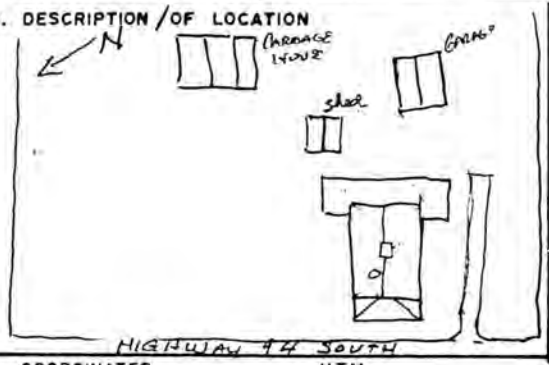

9. COORDINATES UTM
LAT
LONG

10. SITE ( ) STRUCTURE ( ) BUILDING (X) OBJECT ( )

11. ON NATIONAL REGISTER? YES ( ) NO (X)

12. IS IT ELIGIBLE? YES ( ) NO (X)

13. PART OF ESTAB. HIST. DISTRICT? YES ( ) NO (X)

14. DISTRICT POTENTIAL? YES (X) NO ( )

15. NAME OF ESTABLISHED DISTRICT

16. THEMATIC CATEGORY

17. DATE(S) OR PERIOD: c 1910

18. STYLE OR DESIGN: Bungalow

19. ARCHITECT OR ENGINEER: Unknown at this time

20. CONTRACTOR OR BUILDER: Charles Koelling

21. ORIGINAL USE, IF APPARENT: Residence

22. PRESENT USE: Residence

23. OWNERSHIP: PUBLIC ( ) PRIVATE (X)

24. OWNER'S NAME AND ADDRESS IF KNOWN
William Koelling
2934 Highway 94 S - Defiance, MO

25. OPEN TO PUBLIC? YES ( ) NO (X)

26. LOCAL CONTACT PERSON OR ORGANIZATION: Gary Podhorsky

27. OTHER SURVEYS IN WHICH INCLUDED

28. NO. OF STORIES: 1½

29. BASEMENT? YES (X) NO ( ): Partial

30. FOUNDATION MATERIAL: Rough coursed limestone
Addition - concrete blk

31. WALL CONSTRUCTION: Balloon Frame

32. ROOF TYPE AND MATERIAL: Gabled - Asph. Shingle

33. NO. OF BAYS: FRONT 3 SIDE 2

34. WALL TREATMENT: Horizontal Weatherboard

35. PLAN SHAPE

36. CHANGES (EXPLAIN IN NO. 42): ADDITION (X) ALTERED ( ) MOVED ( )

37. CONDITION: INTERIOR Good; EXTERIOR Good

38. PRESERVATION UNDERWAY? YES (X) NO ( )

39. ENDANGERED? BY WHAT? YES ( ) NO (X)

40. VISIBLE FROM PUBLIC ROAD? YES (X) NO ( )

41. DISTANCE FROM AND FRONTAGE ON ROAD: 14' - 20'

42. FURTHER DESCRIPTION OF IMPORTANT FEATURES
Simple, functional front-gabled workingman's cottage with later added rear shed section.

PHOTO MUST BE PROVIDED

43. HISTORY AND SIGNIFICANCE
Built by Charles Koelling, employee of MKT Railroad.

44. DESCRIPTION OF ENVIRONMENT AND OUTBUILDINGS
Level lot between Highway 94 South and MKT Trail.

45. SOURCES OF INFORMATION
Site inspection; owner interview.

46. PREPARED BY: Robert Christie

47. ORGANIZATION: County of St. Charles

48. DATE: 9/29/91

49. REVISION DATE(S)

RETURN THIS FORM WHEN COMPLETED TO: OFFICE OF HISTORIC PRESERVATION
P.O. BOX 176
JEFFERSON CITY, MISSOURI 65102
PH. 314-751-4096

IF ADDITIONAL SPACE IS NEEDED, ATTACH SEPARATE SHEET(S) TO THIS FORM

1. NO. | 2. COUNTY: St. Charles | 4. PRESENT LOCAL NAME(S) OR DESIGNATION(S): Koelling House | 5. OTHER NAME(S) | 6. TOWNSHIP | RANGE | SECTION

SC-AS-002-031

No. 94

Present Local Name or Designation

Koelling Property 2934 Highway 94

Other Names

	Barn A	Barn B	Barn C	Shed A	Shed B	Shed C	Granary	Other	Other
Date	1915			1915					
Type	Shingle Crib			Machine/ Storage					
Builder	UATT			UATT					
Wall Construction	Timber Frame Vertical Weatherbd			Balloon Frame					
# Stories	1½			1					
Roof Type & Material	Gable/Shed Corrug. Galvan.			Gable Corrug. Galvan.					
Foundation	Concrete			Concrete					
Plan Shape	Rectangle			Rectangle					
Condition (1-10)	7			7					
Endangered [] Yes/By									
Description and/or Significance	Was one horse-plus-buggy-plus hay.								

MISSOURI OFFICE OF HISTORIC PRESERVATION

ARCHITECTURAL/HISTORIC INVENTORY SURVEY FORM

SC-AS-002-032

1. NO. 98

2. COUNTY: St. Charles

3. LOCATION OF NEGATIVES

4. PRESENT LOCAL NAME(S) OR DESIGNATION(S): Niederschulte House

5. OTHER NAME(S)

6. SPECIFIC LEGAL LOCATION
TOWNSHIP _____ RANGE _____ SECTION _____
IF CITY OR TOWN, STREET ADDRESS: 2940 Highway 94 South

7. CITY OR TOWN: Defiance, MO IF RURAL, VICINITY

8. DESCRIPTION OF LOCATION

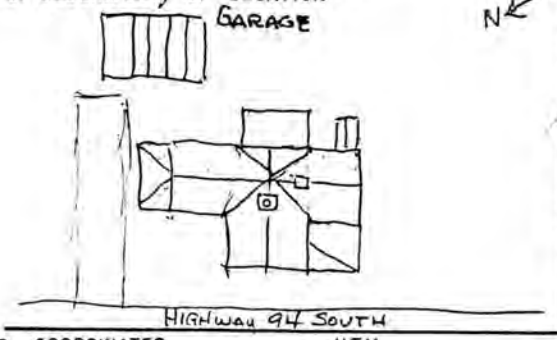

9. COORDINATES UTM
LAT
LONG

10. SITE ( ) STRUCTURE ( ) BUILDING (X) OBJECT ( )

11. ON NATIONAL REGISTER? YES ( ) NO (X)

12. IS IT ELIGIBLE? YES ( ) NO (X)

13. PART OF ESTAB. HIST. DISTRICT? YES ( ) NO (X)

14. DISTRICT POTENTIAL? YES ( ) NO (X)

15. NAME OF ESTABLISHED DISTRICT

16. THEMATIC CATEGORY

17. DATE(S) OR PERIOD: c 1915

18. STYLE OR DESIGN: Cross-Gable Gothic

19. ARCHITECT OR ENGINEER: Unknown at this time

20. CONTRACTOR OR BUILDER: Unknown at this time

21. ORIGINAL USE, IF APPARENT: Residence

22. PRESENT USE: Residence

23. OWNERSHIP: PUBLIC ( ) PRIVATE (X)

24. OWNER'S NAME AND ADDRESS IF KNOWN
James Niederschulte
2940 Highway 94 S - Defiance, MO

25. OPEN TO PUBLIC? YES ( ) NO (X)

26. LOCAL CONTACT PERSON OR ORGANIZATION: Gary Podhorsky

27. OTHER SURVEYS IN WHICH INCLUDED

28. NO. OF STORIES: 1½

29. BASEMENT? YES (X) NO ( )

30. FOUNDATION MATERIAL: Concrete Block

31. WALL CONSTRUCTION: Balloon Frame

32. ROOF TYPE AND MATERIAL: Gabled - Asph. Shingle

33. NO. OF BAYS FRONT 3 SIDE 2

34. WALL TREATMENT: Vinyl Horizontal Weather.

35. PLAN SHAPE: Irregular

36. CHANGES (EXPLAIN IN NO. 42): ADDITION ( ) ALTERED ( ) MOVED ( )

37. CONDITION
INTERIOR: Good
EXTERIOR: Good

38. PRESERVATION UNDERWAY? YES (X) NO ( )

39. ENDANGERED? BY WHAT? YES ( ) NO (X)

40. VISIBLE FROM PUBLIC ROAD? YES (X) NO ( )

41. DISTANCE FROM AND FRONTAGE ON ROAD: 35' - 40'

42. FURTHER DESCRIPTION OF IMPORTANT FEATURES
3" original weatherboard covered with 3" look-alike vinyl horizontal weatherboard. All original detail covered with modern maintenance-free materials. One-over-one replacement sash.

PHOTO MUST BE PROVIDED

43. HISTORY AND SIGNIFICANCE

44. DESCRIPTION OF ENVIRONMENT AND OUTBUILDINGS
Lot slopes gently to rear from street level; terminates at MKT Trail on east.

45. SOURCES OF INFORMATION
Site inspection.

46. PREPARED BY: Robert Christie

47. ORGANIZATION: County of St. Charles

48. DATE: 9/29/91

49. REVISION DATE(S)

RETURN THIS FORM WHEN COMPLETED TO: OFFICE OF HISTORIC PRESERVATION
P.O. BOX 176
JEFFERSON CITY, MISSOURI 65102
PH. 314-751-4096

IF ADDITIONAL SPACE IS NEEDED, ATTACH SEPARATE SHEET(S) TO THIS FORM

1. NO. | 2. COUNTY: St. Charles | 4. PRESENT LOCAL NAME(S) OR DESIGNATION(S): Niederschulte House | 5. OTHER NAME(S) | 6. TOWNSHIP | RANGE | SECTION

SL-AS-002-032

No. 98

Present Local Name or Designation

Niederschulte House

Other Names

	Barn A	Barn B	Barn C	Shed A	Shed B	Shed C	Granary	Other	Other
Date									
Type									
Builder									
Wall Construction									
# Stories									
Roof Type & Material									
Foundation									
Plan Shape									
Condition (1-10)									
Endangered [] Yes/By									
Description and/or Significance									

None Applicable

MISSOURI OFFICE OF HISTORIC PRE ERVATION

ARCHITECTURAL/HISTORIC INVENTORY SURVEY FORM

SC-AS-002-033

1. NO. 76

2. COUNTY: St. Charles

3. LOCATION OF NEGATIVES:

4. PRESENT LOCAL NAME(S) OR DESIGNATION(S): Defiance Garage

5. OTHER NAME(S): Vogeler Blacksmith Shop

6. SPECIFIC LEGAL LOCATION
TOWNSHIP _____ RANGE _____ SECTION _____
IF CITY OR TOWN, STREET ADDRESS: 2958 Highway 94 South

7. CITY OR TOWN: Defiance, MO IF RURAL, VICINITY:

8. DESCRIPTION OF LOCATION

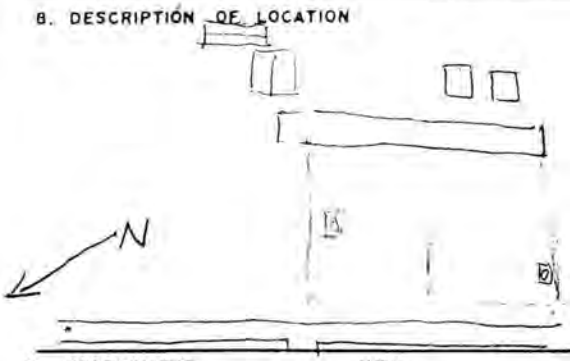

9. COORDINATES UTM
LAT
LONG

10. SITE ( ) STRUCTURE ( )
BUILDING (X) OBJECT ( )

11. ON NATIONAL REGISTER? YES ( ) NO (X)

12. IS IT ELIGIBLE? YES ( ) NO (X)

13. PART OF ESTAB. HIST. DISTRICT? YES ( ) NO (X)

14. DISTRICT POTENTIAL? YES (X) NO ( )

15. NAME OF ESTABLISHED DISTRICT:

16. THEMATIC CATEGORY:

17. DATE(S) OR PERIOD: c 1900

18. STYLE OR DESIGN: Vernacular Gabled Shed

19. ARCHITECT OR ENGINEER: Walter Vogeler

20. CONTRACTOR OR BUILDER: Walter Vogeler

21. ORIGINAL USE, IF APPARENT: Blacksmith Shop

22. PRESENT USE: Garage/Machine Shop

23. OWNERSHIP: PUBLIC ( ) PRIVATE (X)

24. OWNER'S NAME AND ADDRESS IF KNOWN
Dennis Nadder
2958 Highway 94 S - Defiance, MO

25. OPEN TO PUBLIC? YES (X) NO ( )

26. LOCAL CONTACT PERSON OR ORGANIZATION: Gary Podhorsky

27. OTHER SURVEYS IN WHICH INCLUDED:

28. NO. OF STORIES: 1

29. BASEMENT? YES ( ) NO (X)

30. FOUNDATION MATERIAL: Stone/Concrete

31. WALL CONSTRUCTION: Balloon Frame

32. ROOF TYPE AND MATERIAL: Gable - Correg. Galvaniz.

33. NO. OF BAYS FRONT 3 SIDE 6

34. WALL TREATMENT: Embossed (Brick) Asph Roll

35. PLAN SHAPE: Irreg. Rect.

36. CHANGES (EXPLAIN IN NO. 42) ADDITION (X) ALTERED ( ) MOVED ( )

37. CONDITION
INTERIOR: Good
EXTERIOR: _____

38. PRESERVATION UNDERWAY? YES (X) NO ( )

39. ENDANGERED? BY WHAT? YES ( ) NO (X)

40. VISIBLE FROM PUBLIC ROAD? YES (X) NO ( )

41. DISTANCE FROM AND FRONTAGE ON ROAD
12' - 45'

St. Charles

Defiance Garage

Vogeler Blacksmith Shop

42. FURTHER DESCRIPTION OF IMPORTANT FEATURES

Building takes its form from function. No stylistic features. Excessively wide gabled end resembles German rail yard buildings and other American small industrial buildings.

PHOTO MUST BE PROVIDED

43. HISTORY AND SIGNIFICANCE

Garage has served as auto/tractor/engine repair and original blacksmith shop. Original blacksmith Walter Vogeler. Auto repair and machine shop since 1926. It originally made use of line shaft machines which were part of predecessor blacksmith shop operated by blacksmith Walter Vogeler. This Vogeler was same as the Walter Vogler of the Schluster/Vogler general store - and cousins of the Voglers who homesteaded a 160 acre farm in the Femme Osage Valley.

44. DESCRIPTION OF ENVIRONMENT AND OUTBUILDINGS

Lot both sides of building are filled with tractors, lawn mowers, trucks to be repaired, to be junked out. Principally a junk yard. Outbuildings from the 1940's are filled with parts. Other than the garage itself, lot is most unsightly intrusion on Defiance streetscape.

45. SOURCES OF INFORMATION

D. Nadler

46. PREPARED BY: Robert Christie

47. ORGANIZATION: County of St. Charles

48. DATE: 8/17/91

49. REVISION DATE(S):

RETURN THIS FORM WHEN COMPLETED TO: OFFICE OF HISTORIC PRESERVATION
P.O. BOX 176
JEFFERSON CITY, MISSOURI 65102
PH. 314-751-4096

IF ADDITIONAL SPACE IS NEEDED, ATTACH SEPARATE SHEET(S) TO THIS FORM

SC-AS-002-033

No. 76

Present Local Name or Designation

Nadler Garage

Other Names

	Barn A	Barn B	Barn C	Shed A	Shed B	Shed C	Granary	Other	Other
Date				1900	1950				
Type				Blacksmith Shop/ Machine	Storage				
Builder				Shop Blacksmith Voelpe	Dennis Nadler				
Wall Construction				Timber Frame Corrug. Siding	Balloon Frame Vertical Weatherbd				
# Stories				1	1				
Roof Type & Material				Gable Corrug. Galvan.	Gable Corrug. Galvan.				
Foundation				Post en Terre	Concrete				
Plan Shape				Rect.	Rect.				
Condition (1-10)				7	7				
Endangered [] Yes/By									
Description and/or Significance									

INTERSTATE
BATTERIES
Chain Saws

SC-AS-002-034

MISSOURI OFFICE OF HISTORIC PRESERVATION
ARCHITECTURAL/HISTORIC INVENTORY SURVEY FORM

3-154.4381.00-8

NO. 80

COUNTY: St. Charles

LOCATION OF NEGATIVES:

4. PRESENT LOCAL NAME(S) OR DESIGNATION(S): Masonic Hall - Post Office

5. OTHER NAME(S): Town Hall

SPECIFIC LEGAL LOCATION: TOWNSHIP _____ RANGE _____ SECTION _____

IF CITY OR TOWN, STREET ADDRESS: 2959 Highway 94

CITY OR TOWN: Defiance, MO IF RURAL, VICINITY:

8. DESCRIPTION OF LOCATION

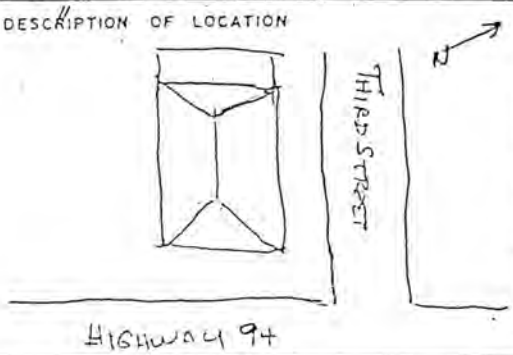

COORDINATES: UTM
LAT
LONG

SITE ( ) STRUCTURE ( ) BUILDING (X) OBJECT ( )

ON NATIONAL REGISTER? YES ( ) NO (X)

12. IS IT ELIGIBLE? YES ( ) NO (X)

PART OF ESTAB. HIST. DISTRICT? YES ( ) NO (X)

14. DISTRICT POTENTIAL? YES (X) NO ( )

NAME OF ESTABLISHED DISTRICT

16. THEMATIC CATEGORY

17. DATE(S) OR PERIOD: 1905

18. STYLE OR DESIGN: Vernacular Public Commercial

19. ARCHITECT OR ENGINEER: Unknown at this time

20. CONTRACTOR OR BUILDER: Unknown at this time

21. ORIGINAL USE, IF APPARENT: Dance Hall/General Public Use

22. PRESENT USE: Masonic Hall/Post Office

23. OWNERSHIP: PUBLIC ( ) PRIVATE (X)

24. OWNER'S NAME AND ADDRESS IF KNOWN: Defiance Hall Association, Highway 94 - Defiance, MO

25. OPEN TO PUBLIC? YES (X) NO ( )

26. LOCAL CONTACT PERSON OR ORGANIZATION: Gary Podharsky

27. OTHER SURVEYS IN WHICH INCLUDED

28. NO. OF STORIES: 2

29. BASEMENT? YES ( ) NO (X)

30. FOUNDATION MATERIAL: Rough coursed

31. WALL CONSTRUCTION: Balloon Frame

32. ROOF TYPE AND MATERIAL: Hipped - Asph. Shingle

33. NO. OF BAYS: FRONT 2 SIDE 4

34. WALL TREATMENT: Horiz. Weatherboard (Alum)

35. PLAN SHAPE: Rectangle

36. CHANGES (EXPLAIN IN NO. 42): ADDITION (X) ALTERED ( ) MOVED ( )

37. CONDITION: INTERIOR Good; EXTERIOR Good

38. PRESERVATION UNDERWAY? YES (X) NO ( )

39. ENDANGERED? BY WHAT? YES ( ) NO (X)

40. VISIBLE FROM PUBLIC ROAD? YES (X) NO ( )

41. DISTANCE FROM AND FRONTAGE ON ROAD: 15' - 28'

42. FURTHER DESCRIPTION OF IMPORTANT FEATURES

Rear section added in 1920's. On facade building appears as 4-square; but side view shows an extended floor plan accomodating large meeting/dance areas. Two-over-two sash.

PHOTO MUST BE PROVIDED

43. HISTORY AND SIGNIFICANCE

Dance Hall (Was once called "Town Hall"). Built for social gatherings, dances, plays, etc. on first floor. Second floor had meeting rooms for local organizations, such as ball teams, Masonic functions.

44. DESCRIPTION OF ENVIRONMENT AND OUTBUILDINGS

Corner lot sloping upward to west. Lot is near base of bluff. Fronts on Highway 94, street on north side. Lot is devoid of landscaping.

45. SOURCES OF INFORMATION

Site inspection; postal clerk; L. Parsons

46. PREPARED BY: Robert Christie

47. ORGANIZATION: County of St. Charles

48. DATE: 8/30/91

49. REVISION DATE(S)

RETURN THIS FORM WHEN COMPLETED TO: OFFICE OF HISTORIC PRESERVATION, P.O. BOX 176, JEFFERSON CITY, MISSOURI 65102, PH. 314-751-4096

IF ADDITIONAL SPACE IS NEEDED, ATTACH SEPARATE SHEET(S) TO THIS FORM

1. NO. 80
2. COUNTY St. Charles
4. PRESENT LOCAL NAME(S) OR DESIGNATION(S) Defiance Post Office/Masonic Hall
5. OTHER NAME(S) Town Hall
6. TOWNSHIP
RANGE
SECTION

U.S.
POST OFFICE
DEFIANCE, MO.
63341
THIRD ST

MISSOURI OFFICE OF HISTORIC PRESERVATION

ARCHITECTURAL/HISTORIC INVENTORY SURVEY FORM

SC-AS-002-035

1. NO. 95

2. COUNTY: St. Charles

3. LOCATION OF NEGATIVES

4. PRESENT LOCAL NAME(S) OR DESIGNATION(S): Lisa's Hair Care

5. OTHER NAME(S): Ruebling Store

6. SPECIFIC LEGAL LOCATION
TOWNSHIP _____ RANGE _____ SECTION _____
IF CITY OR TOWN, STREET ADDRESS: 2987 Highway 94 South

7. CITY OR TOWN: Defiance, MO IF RURAL, VICINITY

8. DESCRIPTION OF LOCATION

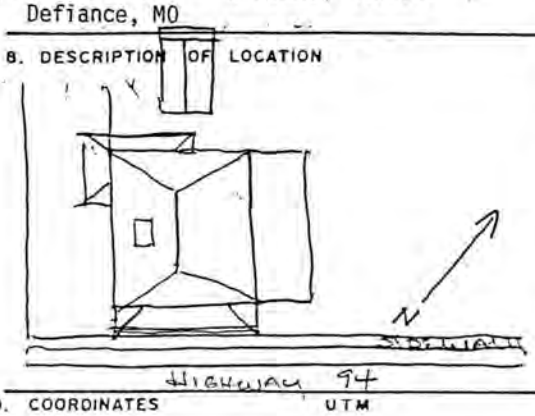

9. COORDINATES UTM
LAT
LONG

10. SITE ( ) STRUCTURE ( ) BUILDING (X) OBJECT ( )

11. ON NATIONAL REGISTER? YES ( ) NO (X)

12. IS IT ELIGIBLE? YES ( ) NO ( )

13. PART OF ESTAB. HIST. DISTRICT? YES ( ) NO (X)

14. DISTRICT POTENTIAL? YES ( ) NO ( )

15. NAME OF ESTABLISHED DISTRICT

16. THEMATIC CATEGORY

17. DATE(S) OR PERIOD: c 1910

18. STYLE OR DESIGN: Vernacular

19. ARCHITECT OR ENGINEER: UATT

20. CONTRACTOR OR BUILDER: August Reubling

21. ORIGINAL USE, IF APPARENT: Store - Residence

22. PRESENT USE: Beauty Shop & Residence

23. OWNERSHIP: PUBLIC ( ) PRIVATE (X)

24. OWNER'S NAME AND ADDRESS IF KNOWN
Robert & Lisa Carmon
2987 Highway 94 South - Defiance, MO

25. OPEN TO PUBLIC? YES (X) NO ( )

26. LOCAL CONTACT PERSON OR ORGANIZATION: Gary Podhorsky

27. OTHER SURVEYS IN WHICH INCLUDED

28. NO. OF STORIES: 2

29. BASEMENT? YES (X) NO ( )

30. FOUNDATION MATERIAL: Concrete block

31. WALL CONSTRUCTION: Balloon Frame

32. ROOF TYPE AND MATERIAL: Hipped - Asph. Shingle

33. NO. OF BAYS FRONT 3 SIDE 3 (5 with addition)

34. WALL TREATMENT: Horizontal Weatherboard

35. PLAN SHAPE: Irregular

36. CHANGES (EXPLAIN IN NO. 42) ADDITION (X) ALTERED ( ) MOVED ( )

37. CONDITION INTERIOR: Good EXTERIOR: Good

38. PRESERVATION UNDERWAY? YES (X) NO ( )

39. ENDANGERED? BY WHAT? YES ( ) NO (X)

40. VISIBLE FROM PUBLIC ROAD? YES (X) NO ( )

41. DISTANCE FROM AND FRONTAGE ON ROAD: 12'

42. FURTHER DESCRIPTION OF IMPORTANT FEATURES
Large addition with shed roof added to entire N-E side of house.

PHOTO MUST BE PROVIDED

43. HISTORY AND SIGNIFICANCE
August Reubling built and ran store from 1893; at that time it was the second store in town, the first having been a cooperative and run by a Mr. Hunter. Before this building was built, another building was moved from this location to the adjoining lot just south of this and was owned by a Parkinson Craig credited with being the founder of Defiance. In addition to building this store, Ruebling also built "spec" houses in the north end of town for railroad workers and to help expand his clientele.

44. DESCRIPTION OF ENVIRONMENT AND OUTBUILDINGS
Small lot for house size; parking area on west side of house. To rear of house is small 1920's house, tenant-occupied. Lot there terraces down some six feet from street level before beginning rise of the bluff to the rear of the lot approximately 100 feet west of store.

45. SOURCES OF INFORMATION
Owner; Site inspection; Cracker Barrel Country.

46. PREPARED BY: Robert Christie

47. ORGANIZATION: County of St. Charles

48. DATE: 8/15/91

49. REVISION DATE(S)

RETURN THIS FORM WHEN COMPLETED TO: OFFICE OF HISTORIC PRESERVATION
P.O. BOX 176
JEFFERSON CITY, MISSOURI 65102
PH. 314-751-4096

IF ADDITIONAL SPACE IS NEEDED, ATTACH SEPARATE SHEET(S) TO THIS FORM

1. NO.
2. COUNTY: St. Charles
4. PRESENT LOCAL NAME(S) OR DESIGNATION(S): Lisa's Hair Care
5. OTHER NAME(S): Ruebling Store
6. TOWNSHIP
RANGE
SECTION

SC-AS-002-035

No. 95

Present Local Name or Designation

Lisa's Hair Care

Other Names

	Barn A	Barn B	Barn C	Shed A	Shed B	Shed C	Granary	Other	Other
Date								c. 1934	
Type								Utility	
Builder								UATT	
Wall Construction								Balloon Frame/ Horiz.wb	
# Stories								1	
Roof Type & Material								Gable/ Corrug. galv.	
Foundation								Concrete	
Plan Shape								Rectangle	
Condition (1-10)								9	
Endangered [] Yes/By									
Description and/or Significance								Built as a utility-storage shed; converted to income residence.	

Lisa's Corner
HAIR DESIGNS

MISSOURI OFFICE OF HISTORIC PRESERVATION

ARCHITECTURAL/HISTORIC INVENTORY SURVEY FORM SC-AS-002-036

1. NO. 81

2. COUNTY: St. Charles

3. LOCATION OF NEGATIVES

4. PRESENT LOCAL NAME(S) OR DESIGNATION(S): Artwork Production

5. OTHER NAME(S): Craig House

6. SPECIFIC LEGAL LOCATION
TOWNSHIP _____ RANGE _____ SECTION _____
IF CITY OR TOWN, STREET ADDRESS: 2991 Highway 94 South

7. CITY OR TOWN: Defiance, MO IF RURAL, VICINITY

8. DESCRIPTION OF LOCATION

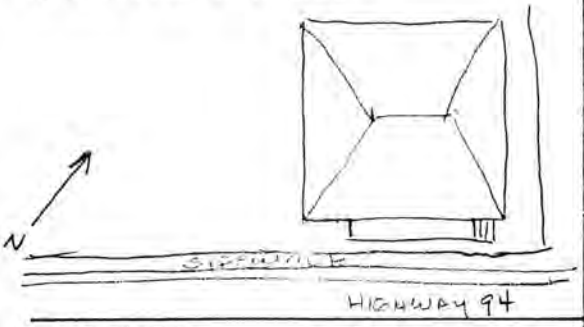

9. COORDINATES UTM
LAT
LONG

10. SITE ( ) STRUCTURE ( ) BUILDING (X) OBJECT ( )

11. ON NATIONAL REGISTER? YES ( ) NO (X)

12. IS IT ELIGIBLE? YES ( ) NO (X)

13. PART OF ESTAB. HIST. DISTRICT? YES ( ) NO (X)

14. DISTRICT POTENTIAL? YES ( ) NO (X)

15. NAME OF ESTABLISHED DISTRICT

16. THEMATIC CATEGORY

17. DATE(S) OR PERIOD: c 1905

18. STYLE OR DESIGN: 4-Square

19. ARCHITECT OR ENGINEER: Unknown at this time

20. CONTRACTOR OR BUILDER: Unknown at this time

21. ORIGINAL USE, IF APPARENT: Residence

22. PRESENT USE: Office - Studio (Ad Agency)

23. OWNERSHIP PUBLIC ( ) PRIVATE (X)

24. OWNER'S NAME AND ADDRESS IF KNOWN
Pat Holden
2138 Highway 94S - Defiance, MO

25. OPEN TO PUBLIC? YES (X) NO ( )

26. LOCAL CONTACT PERSON OR ORGANIZATION: Gary Podhorsky

27. OTHER SURVEYS IN WHICH INCLUDED

28. NO. OF STORIES: 2

29. BASEMENT? YES (X) NO ( )

30. FOUNDATION MATERIAL: Rough coursed limestone

31. WALL CONSTRUCTION: Frame

32. ROOF TYPE AND MATERIAL: Hipped - Asph. Shingle

33. NO. OF BAYS FRONT 5 SIDE 2

34. WALL TREATMENT: Alum. Horiz. Weatherboard

35. PLAN SHAPE: Square

36. CHANGES (EXPLAIN IN NO. 42) ADDITION ( ) ALTERED (X) MOVED ( )

37. CONDITION INTERIOR: Good EXTERIOR: Fair

38. PRESERVATION UNDERWAY? YES ( ) NO (X)

39. ENDANGERED? BY WHAT? YES ( ) NO (X)

40. VISIBLE FROM PUBLIC ROAD? YES (X) NO ( )

41. DISTANCE FROM AND FRONTAGE ON ROAD
15' - 36'

42. FURTHER DESCRIPTION OF IMPORTANT FEATURES

House covered with aluminum horizontal weatherboard. Two-over-two sash and lumber-yard front porch ornamentation indicate locally available materials at this time.

PHOTO MUST BE PROVIDED

43. HISTORY AND SIGNIFICANCE

House stood where Lisa's Beauty Shop stands - was moved when Reubling built store next door. This house was a store first - rolled on logs still under house serving as joists. House originally owned by one of founders and the strongest most active promoter of Defiance as a town, P. Craig. Mrs. Craig later, was sitting and sewing in a front window on second floor and was hit by lightning and killed.

44. DESCRIPTION OF ENVIRONMENT AND OUTBUILDINGS

No outbuildings. Small lot, level, drops off to rear.

45. SOURCES OF INFORMATION

Tenant interview. Cracker Barrel Country. Site inspection.

46. PREPARED BY: Robert Christie

47. ORGANIZATION: County of St. Charles

48. DATE: 8/15/91

49. REVISION DATE(S)

RETURN THIS FORM WHEN COMPLETED TO: OFFICE OF HISTORIC PRESERVATION
P.O. BOX 176
JEFFERSON CITY, MISSOURI 65102
PH. 314-751-4096

IF ADDITIONAL SPACE IS NEEDED, ATTACH SEPARATE SHEET(S) TO THIS FORM

St. Charles
Artwork Production Company
Craig House

MISSOURI OFFICE OF HISTORIC PRESERVATION

ARCHITECTURAL/HISTORIC INVENTORY SURVEY FORM SC-AS-002-037

1. NO. 115

2. COUNTY St. Charles

3. LOCATION OF NEGATIVES

4. PRESENT LOCAL NAME(S) OR DESIGNATION(S): Fulkerson Tavern

5. OTHER NAME(S): Sanders Post Office

6. SPECIFIC LEGAL LOCATION
TOWNSHIP _____ RANGE _____ SECTION _____
IF CITY OR TOWN, STREET ADDRESS: 2999 S. Highway 94

7. CITY OR TOWN: Defiance, MO IF RURAL, VICINITY

8. DESCRIPTION OF LOCATION

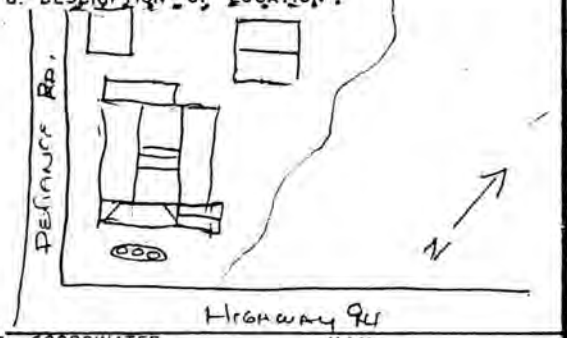

9. COORDINATES UTM
LAT
LONG

10. SITE ( ) STRUCTURE ( ) BUILDING (X) OBJECT ( )

11. ON NATIONAL REGISTER? YES ( ) NO (X)

12. IS IT ELIGIBLE? YES ( ) NO (X)

13. PART OF ESTAB. HIST. DISTRICT? YES ( ) NO (X)

14. DISTRICT POTENTIAL? YES ( ) NO (X)

15. NAME OF ESTABLISHED DISTRICT

16. THEMATIC CATEGORY

17. DATE(S) OR PERIOD: 1930

18. STYLE OR DESIGN: Bungalow

19. ARCHITECT OR ENGINEER: Unknown at this time

20. CONTRACTOR OR BUILDER: Ralph Sutton

21. ORIGINAL USE, IF APPARENT: Store - Tavern - Post Office

22. PRESENT USE: Store - Tavern

23. OWNERSHIP: PUBLIC ( ) PRIVATE (X)

24. OWNER'S NAME AND ADDRESS IF KNOWN
Robert Fulkerson
2999 S. Highway 94 - Defiance, MO

25. OPEN TO PUBLIC? YES (X) NO ( )

26. LOCAL CONTACT PERSON OR ORGANIZATION: Gary Podhorsky

27. OTHER SURVEYS IN WHICH INCLUDED

28. NO. OF STORIES: 1

29. BASEMENT? YES (X) NO ( )

30. FOUNDATION MATERIAL: Concrete

31. WALL CONSTRUCTION: Balloon Frame

32. ROOF TYPE AND MATERIAL: Front/Rear Gable; Asp.Shi

33. NO. OF BAYS FRONT 4 SIDE 3

34. WALL TREATMENT: Horizontal Weatherboard

35. PLAN SHAPE: Irreg. Rect.

36. CHANGES (EXPLAIN IN NO. 42): ADDITION (X) ALTERED ( ) MOVED ( )

37. CONDITION INTERIOR: Good EXTERIOR: Good

38. PRESERVATION UNDERWAY? YES (X) NO ( )

39. ENDANGERED? BY WHAT? YES ( ) NO (X)

40. VISIBLE FROM PUBLIC ROAD? YES (X) NO ( )

41. DISTANCE FROM AND FRONTAGE ON ROAD: 40' - 75'

42. FURTHER DESCRIPTION OF IMPORTANT FEATURES
Small rear porch added to west rear of house.

PHOTO MUST BE PROVIDED

43. HISTORY AND SIGNIFICANCE

Post Office began as a small counter inside the store. Eventually the small front east room was built exclusively for Post Office function. 1930 to 1964. Originally store owned by Eric Sanders.

Ralph Sutton built store. Robert Fulkerson who presently owns and operates store is descendant of one of the pioneers to this area who accompanied the Boones on their earliest settlement.

44. DESCRIPTION OF ENVIRONMENT AND OUTBUILDINGS

Corner gas station/store with blacktop apron and drive. On N-E and North of building is a well kept yard of large shape, including many mature trees, picnic tables, horseshoe courts. North of main building is a summer kitchen, built about same time as tavern-post office building.

45. SOURCES OF INFORMATION

Owner interview; site inspection

46. PREPARED BY: Robert Christie

47. ORGANIZATION: County of St. Charles

48. DATE: 8/15/91

49. REVISION DATE(S)

RETURN THIS FORM WHEN COMPLETED TO: OFFICE OF HISTORIC PRESERVATION
P.O. BOX 176
JEFFERSON CITY, MISSOURI 65102
PH. 314-751-4096

IF ADDITIONAL SPACE IS NEEDED, ATTACH SEPARATE SHEET(S) TO THIS FORM

1. NO. 2. COUNTY St. Charles 4. PRESENT LOCAL NAME(S) OR DESIGNATION(S) Fulkerson Tavern 5. OTHER NAME(S) Sanders Post Office 6. TOWNSHIP RANGE SECTION

SC-AS-002-037

No. 115

Present Local Name or Designation

Robert Fulkerson Property - Highway 94

Other Names

	Barn A	Barn B	Barn C	Shed A	Shed B	Shed C	Granary	Other	Other
Date				1940					
Type				Utility					
Builder				UATT					
Wall Construction				Balloon Frame Embossed Asphalt					
# Stories				1					
Roof Type & Material				Gable Asph. Shingle					
Foundation				Concrete					
Plan Shape				Rect.					
Condition (1-10)				9					
Endangered [] Yes/By									
Description and/or Significance									

PHILLIPS
66
LOTTERY TICKETS
ICE
BUD
NO-LEAD
REGULAR
NO-LEAD

MISSOURI OFFICE OF HISTORIC PRESERVATION

ARCHITECTURAL/HISTORIC INVENTORY SURVEY FORM

SC-AS-002-039

1. NO. 70

2. COUNTY: St. Charles

3. LOCATION OF NEGATIVES

4. PRESENT LOCAL NAME(S) OR DESIGNATION(S): Carpenter's Love Furniture Company

5. OTHER NAME(S): Schiermeier Store

6. SPECIFIC LEGAL LOCATION
TOWNSHIP _____ RANGE _____ SECTION _____
IF CITY OR TOWN, STREET ADDRESS: Highway 94 South

7. CITY OR TOWN: Defiance, MO IF RURAL, VICINITY

8. DESCRIPTION OF LOCATION

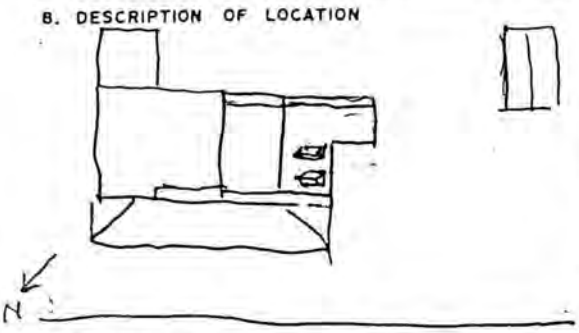

9. COORDINATES UTM
LAT
LONG

10. SITE ( ) STRUCTURE ( ) BUILDING (X) OBJECT ( )

11. ON NATIONAL REGISTER? YES ( ) NO (X)

12. IS IT ELIGIBLE? YES (X) NO ( )

13. PART OF ESTAB. HIST. DISTRICT? YES ( ) NO (X)

14. DISTRICT POTENTIAL? YES ( ) NO (X)

15. NAME OF ESTABLISHED DISTRICT

16. THEMATIC CATEGORY

17. DATE(S) OR PERIOD: 1898

18. STYLE OR DESIGN: Vernacular Commercial

19. ARCHITECT OR ENGINEER: William Schiermeier

20. CONTRACTOR OR BUILDER: Unknown at this time

21. ORIGINAL USE, IF APPARENT: General Store until 1982

22. PRESENT USE: Furniture Store

23. OWNERSHIP: PUBLIC ( ) PRIVATE (X)

24. OWNER'S NAME AND ADDRESS IF KNOWN
Karl Koenig
908 Jung Sta. Rd - St. Charles, MO

25. OPEN TO PUBLIC? YES (X) NO ( )

26. LOCAL CONTACT PERSON OR ORGANIZATION: Gary Podhorsky

27. OTHER SURVEYS IN WHICH INCLUDED

28. NO. OF STORIES: 1

29. BASEMENT? YES (X) NO ( )
Partial

30. FOUNDATION MATERIAL: Rubble limestone

31. WALL CONSTRUCTION: Balloon Frame

32. ROOF TYPE AND MATERIAL: Gabled - Asp. Shingle

33. NO. OF BAYS FRONT 3 SIDE 1

34. WALL TREATMENT: Horizontal Weatherboard

35. PLAN SHAPE: Irregular

36. CHANGES (EXPLAIN IN NO. 42) ADDITION (X) ALTERED ( ) MOVED ( )

37. CONDITION INTERIOR: Good EXTERIOR: Good

38. PRESERVATION UNDERWAY? YES (X) NO ( )

39. ENDANGERED? BY WHAT? YES ( ) NO (X)

40. VISIBLE FROM PUBLIC ROAD? YES (X) NO ( )

41. DISTANCE FROM AND FRONTAGE ON ROAD: 30' - 70'

42. FURTHER DESCRIPTION OF IMPORTANT FEATURES
Has facade facing South Highway 94 to west of building and a facade facing east toward MKT Railroad tracks when store was built.

PHOTO MUST BE PROVIDED

43. HISTORY AND SIGNIFICANCE
Building originally by the same Schiermeier who had run the general store in Matson and had sold out. Store served as one of three general merchandise retail outlets until 1924. Was also headquarters for "Defiance Social Club" which may have sponsored ball teams and dances. Originally Schiermeier also built an elevator northeast of the store out of what he had brought from Matson where he had run a store and elevator. He demolished the elevator in Matson and rebuilt it in Defiance.

44. DESCRIPTION OF ENVIRONMENT AND OUTBUILDINGS
Flat lot between Highway 94 and MKT Trail. Mature trees along south lot line - only outbuilding is shed to southeast of parking lot where rental bicycles are stored.

45. SOURCES OF INFORMATION
C. Dickens; L. Parsons; Original Owner's Son

46. PREPARED BY: Robert Christie

47. ORGANIZATION: County of St. Charles

48. DATE: 8/17/91

49. REVISION DATE(S)

RETURN THIS FORM WHEN COMPLETED TO: OFFICE OF HISTORIC PRESERVATION
P.O. BOX 176
JEFFERSON CITY, MISSOURI 65102
PH. 314-751-4096

IF ADDITIONAL SPACE IS NEEDED, ATTACH SEPARATE SHEET(S) TO THIS FORM

1. NO.
2. COUNTY: St. Charles
4. PRESENT LOCAL NAME(S) OR DESIGNATION(S): Carpenter's Love Store
5. OTHER NAME(S): Schiermeier Store
6. TOWNSHIP
RANGE
SECTION

SC-AS-002-039

No. 70

Present Local Name or Designation

Carpenter's Love

Other Names

	Barn A	Barn B	Barn C	Shed A	Shed B	Shed C	Granary	Other	Other
Date									
Type									
Builder									
Wall Construction			None Applicable						
# Stories									
Roof Type & Material									
Foundation									
Plan Shape									
Condition (1-10)									
Endangered [] Yes/By									
Description and/or Significance									

BEDROOM SETS
HUTCHES
POCKET FENCE

MISSOURI OFFICE OF HISTORIC PRESERVATION

ARCHITECTURAL/HISTORIC INVENTORY SURVEY FORM

SC-AS-002-040

1. NO. 66

2. COUNTY: St. Charles

3. LOCATION OF NEGATIVES

4. PRESENT LOCAL NAME(S) OR DESIGNATION(S): Charles Dickens Real Estate

5. OTHER NAME(S): Schiermer House

6. SPECIFIC LEGAL LOCATION
TOWNSHIP _____ RANGE _____ SECTION _____
IF CITY OR TOWN, STREET ADDRESS: Box 84

7. CITY OR TOWN: Defiance, MO IF RURAL, VICINITY

8. DESCRIPTION OF LOCATION

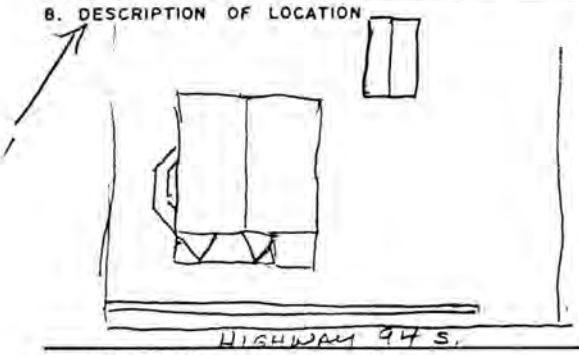

9. COORDINATES UTM
LAT
LONG

10. SITE ( ) STRUCTURE ( ) BUILDING (X) OBJECT ( )

11. ON NATIONAL REGISTER? YES ( ) NO (X)

12. IS IT ELIGIBLE? YES ( ) NO (X)

13. PART OF ESTAB. HIST. DISTRICT? YES ( ) NO (X)

14. DISTRICT POTENTIAL? YES ( ) NO (X)

15. NAME OF ESTABLISHED DISTRICT

16. THEMATIC CATEGORY

17. DATE(S) OR PERIOD: 1897

18. STYLE OR DESIGN: Vernacular Queen Anne

19. ARCHITECT OR ENGINEER: UATT

20. CONTRACTOR OR BUILDER: UATT

21. ORIGINAL USE, IF APPARENT: Hotel - Residence

22. PRESENT USE: Residence - Office

23. OWNERSHIP: PUBLIC ( ) PRIVATE (X)

24. OWNER'S NAME AND ADDRESS IF KNOWN
Charles W. Dickens
Highway 94 - Defiance, MO

25. OPEN TO PUBLIC? YES (X) NO ( )

26. LOCAL CONTACT PERSON OR ORGANIZATION: Gary Podhorsky

27. OTHER SURVEYS IN WHICH INCLUDED

28. NO. OF STORIES: 2

29. BASEMENT? YES (X) NO ( ): Partial

30. FOUNDATION MATERIAL: Coursed Rough Limestone

31. WALL CONSTRUCTION: Balloon Frame

32. ROOF TYPE AND MATERIAL: Multi-Gabled Asp. Shing.

33. NO. OF BAYS FRONT 3 SIDE 3

34. WALL TREATMENT: Horizontal Weatherboard

35. PLAN SHAPE

36. CHANGES (EXPLAIN IN NO. 42): ADDITION ( ) ALTERED ( ) MOVED ( )

37. CONDITION INTERIOR: Good EXTERIOR: Good

38. PRESERVATION UNDERWAY? YES (X) NO ( )

39. ENDANGERED? BY WHAT? YES ( ) NO (X)

40. VISIBLE FROM PUBLIC ROAD? YES (X) NO ( )

41. DISTANCE FROM AND FRONTAGE ON ROAD: 26'

42. FURTHER DESCRIPTION OF IMPORTANT FEATURES
Only Queen Anne in Defiance. One of two or three on Highway 94 South. High fashion house with many ornamental features including side porch, chamfered facade, shingled front gable and "carpenter's lace" in gable, belled chimney.

PHOTO MUST BE PROVIDED

43. HISTORY AND SIGNIFICANCE
House was built as residence and hotel combination - divisible down the center - residence on one side of hallway - hotel on the other; both floors. Schiermeier operated largest general store in town, next door south.

Schiermeier had built and operated general store in Matson; then sold out and built new store and this home in Defiance.

44. DESCRIPTION OF ENVIRONMENT AND OUTBUILDINGS
Small foregabled one-bay shed in rear yard.

45. SOURCES OF INFORMATION
Owner

46. PREPARED BY: Robert Christie

47. ORGANIZATION: County of St. Charles

48. DATE: 8/15/91

49. REVISION DATE(S)

RETURN THIS FORM WHEN COMPLETED TO: OFFICE OF HISTORIC PRESERVATION
P.O. BOX 176
JEFFERSON CITY, MISSOURI 65102
PH. 314-751-4096

IF ADDITIONAL SPACE IS NEEDED, ATTACH SEPARATE SHEET(S) TO THIS FORM

1. NO. 2. COUNTY St. Charles 4. PRESENT LOCAL NAME(S) OR DESIGNATION(S) Dickens Real Estate 5. OTHER NAME(S) Schiermer House 6. TOWNSHIP RANGE SECTION

SC-AS-002-040

No. 66

Present Local Name or Designation

Dickens Property

Other Names

Schiermeier Property

	Barn A	Barn B	Barn C	Shed A	Shed B	Shed C	Granary	Other	Other
Date	1900			1900					
Type	3-portal Horse-Hay-Wagon			Storage					
Builder	John Schiermeier			John Schiermeier					
Wall Construction	Timber Frame Board & Batten			Balloon Frame Horiz. Weather.					
# Stories	2			1					
Roof Type & Material	Gable/Shed Corrug. Galvan.			Gable Corrug. Galvan.					
Foundation	Concrete			Concrete					
Plan Shape	Rect.			Rect.					
Condition (1-10)	10			8					
Endangered [] Yes/By									
Description and/or Significance									

MISSOURI OFFICE OF HISTORIC PRESERVATION

ARCHITECTURAL/HISTORIC INVENTORY SURVEY FORM SC-AS-002-041

1. NO. 74

2. COUNTY: St. Charles

3. LOCATION OF NEGATIVES

4. PRESENT LOCAL NAME(S) OR DESIGNATION(S): Kaemper House

5. OTHER NAME(S): Meyer House

6. SPECIFIC LEGAL LOCATION
TOWNSHIP _____ RANGE _____ SECTION _____
IF CITY OR TOWN, STREET ADDRESS: Highway 94 South

7. CITY OR TOWN: Defiance, MO IF RURAL, VICINITY

8. DESCRIPTION OF LOCATION

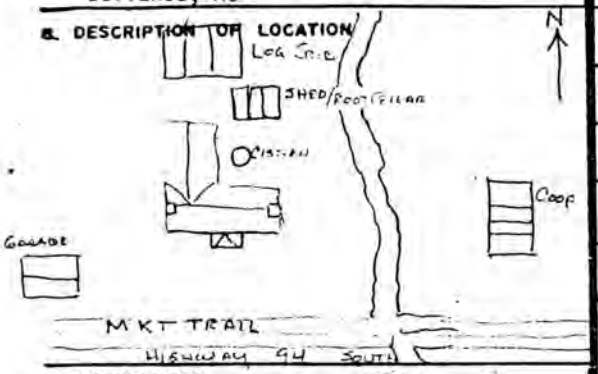

9. COORDINATES UTM
LAT
LONG

10. SITE ( ) STRUCTURE ( ) BUILDING (X) OBJECT ( )

11. ON NATIONAL REGISTER? YES ( ) NO (X)

12. IS IT ELIGIBLE? YES ( ) NO (X)

13. PART OF ESTAB. HIST. DISTRICT? YES ( ) NO (X)

14. DISTRICT POTENTIAL? YES (X) NO ( )

15. NAME OF ESTABLISHED DISTRICT

16. THEMATIC CATEGORY

17. DATE(S) OR PERIOD: c. 1900

18. STYLE OR DESIGN: I House

19. ARCHITECT OR ENGINEER: Unknown at this time

20. CONTRACTOR OR BUILDER: Unknown at this time

21. ORIGINAL USE, IF APPARENT: Residence

22. PRESENT USE: Residence

23. OWNERSHIP: PUBLIC ( ) PRIVATE (X)

24. OWNER'S NAME AND ADDRESS IF KNOWN
Ken Kaemper
Highway 94 S - Defiance, MO

25. OPEN TO PUBLIC? YES ( ) NO (X)

26. LOCAL CONTACT PERSON OR ORGANIZATION: Gary Podhorsky

27. OTHER SURVEYS IN WHICH INCLUDED

28. NO. OF STORIES: 2

29. BASEMENT? YES ( ) NO (X)

30. FOUNDATION MATERIAL: Native Sandstone Coursed

31. WALL CONSTRUCTION: Balloon Frame

32. ROOF TYPE AND MATERIAL: Gabled - Asph. Shingle

33. NO. OF BAYS FRONT 5 SIDE 3

34. WALL TREATMENT: Horizontal Weatherboard

35. PLAN SHAPE: T

36. CHANGES (EXPLAIN IN NO. 42) ADDITION ( ) ALTERED ( ) MOVED ( )

37. CONDITION INTERIOR: Poor EXTERIOR: Poor

38. PRESERVATION UNDERWAY? YES ( ) NO (X)

39. ENDANGERED? BY WHAT? YES (X) NO ( )
Neglect

40. VISIBLE FROM PUBLIC ROAD? YES (X) NO ( )

41. DISTANCE FROM AND FRONTAGE ON ROAD: 200'

42. FURTHER DESCRIPTION OF IMPORTANT FEATURES
Rear ell sits only on piers. A north rear porch has been removed. The typical vernacular I house has common one-story front porch, one bay wide. Log crib has saddle-notch corner joining. Logs are round with no dressed side.

PHOTO MUST BE PROVIDED

43. HISTORY AND SIGNIFICANCE
Henry F. Meyer - family lived here from 1898 through 1974.

44. DESCRIPTION OF ENVIRONMENT AND OUTBUILDINGS
Wide glassed lot with mature trees overlooking Missouri River bottom. Lot becomes wooded behind farmstead as bluff rises from flood plain. Buildings range in age from 130 years to 60 years.

45. SOURCES OF INFORMATION
Site inspection; owner interview.

46. PREPARED BY: Robert Christie

47. ORGANIZATION: County of St. Charles

48. DATE: 9/28/91 49. REVISION DATE(S)

RETURN THIS FORM WHEN COMPLETED TO: OFFICE OF HISTORIC PRESERVATION
P.O. BOX 176
JEFFERSON CITY, MISSOURI 65102

IF ADDITIONAL SPACE IS NEEDED, ATTACH SEPARATE SHEET(S) TO THIS FORM

2. COUNTY: St. Charles
4. PRESENT LOCAL NAME(S) OR DESIGNATION(S): Kaemper House
5. OTHER NAME(S): Meyer House
6. TOWNSHIP
RANGE
SECTION

SC-AS-002-041

No. 74

Present Local Name or Designation

Kaemper Farmstead

Other Names

	Barn A	Barn B	Barn C	Shed A	Shed B	Shed C	Granary	Other	Other
Date	c. 1900			c. 1945					c. 1905
Type	Single crib			Machinery					Smoke House/ Root Cellar
Builder	Meyer Family			UATT					Meyer Family
Wall Construction	Log/ Timber frame			Timber Frame/ vert.wb					Balloon FRame/ Horiz.wb
# Stories	1½			1					1
Roof Type & Material	Gable/ Corrug. galv.			Gable/ Corrug galv.					Gable/ Corrug. galv.
Foundation	Stone			Conc.					Stone
Plan Shape	Rect.			Rect.					Rectangle
Condition (1-10)	3			7					2
Endangered [] Yes/By	Yes, neglect								Yes, disinterest & neglect
Description and/or Significance	Saddle-notched logs								

MISSOURI OFFICE OF HISTORIC PRE ERVATION

ARCHITECTURAL/HISTORIC INVENTORY SURVEY FORM

SC-AS-002-042

1. NO. 71

2. COUNTY: St. Charles

3. LOCATION OF NEGATIVES

4. PRESENT LOCAL NAME(S) OR DESIGNATION(S): Koenig House

5. OTHER NAME(S): Sanders Confectionery

6. SPECIFIC LEGAL LOCATION
TOWNSHIP _____ RANGE _____ SECTION _____
IF CITY OR TOWN, STREET ADDRESS: Highway 94 South

7. CITY OR TOWN: Defiance, MO IF RURAL, VICINITY

8. DESCRIPTION OF LOCATION

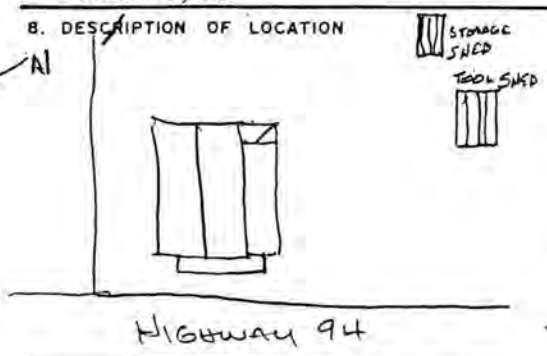

9. COORDINATES UTM
LAT
LONG

10. SITE ( ) STRUCTURE ( ) BUILDING (X) OBJECT ( )

11. ON NATIONAL REGISTER? YES ( ) NO (X)

12. IS IT ELIGIBLE? YES ( ) NO (X)

13. PART OF ESTAB. HIST. DISTRICT? YES ( ) NO (X)

14. DISTRICT POTENTIAL? YES (X) NO ( )

15. NAME OF ESTABLISHED DISTRICT

16. THEMATIC CATEGORY

17. DATE(S) OR PERIOD: c. 1898

18. STYLE OR DESIGN: Vernacular Shotgun

19. ARCHITECT OR ENGINEER: Unknown at this time

20. CONTRACTOR OR BUILDER: Unknown at this time

21. ORIGINAL USE, IF APPARENT: Confectionery/Post Office

22. PRESENT USE: Storage

23. OWNERSHIP: PUBLIC ( ) PRIVATE (X)

24. OWNER'S NAME AND ADDRESS IF KNOWN
Karl Koenig
Highway 94 South - Defiance, MO

25. OPEN TO PUBLIC? YES ( ) NO (X)

26. LOCAL CONTACT PERSON OR ORGANIZATION: Gary Podhorsky

27. OTHER SURVEYS IN WHICH INCLUDED

28. NO. OF STORIES: 1½

29. BASEMENT? YES ( ) NO (X)

30. FOUNDATION MATERIAL: Concrete

31. WALL CONSTRUCTION: Balloon Frame

32. ROOF TYPE AND MATERIAL: Gabled - Corrugated Tin

33. NO. OF BAYS FRONT 4 SIDE 3

34. WALL TREATMENT: Horiz. Weatherboard

35. PLAN SHAPE: Rectangle

36. CHANGES (EXPLAIN IN NO. 42): ADDITION (X) ALTERED ( ) MOVED ( )

37. CONDITION INTERIOR: Good EXTERIOR: Good

38. PRESERVATION UNDERWAY? YES (X) NO ( )

39. ENDANGERED? BY WHAT? YES ( ) NO (X)

40. VISIBLE FROM PUBLIC ROAD? YES (X) NO ( )

41. DISTANCE FROM AND FRONTAGE ON ROAD: 20' - 26'

42. FURTHER DESCRIPTION OF IMPORTANT FEATURES
Simple front facing gabled house with center-placed door; interior plan one room behind another. Sash one-over-one. Oversized window in gable. Building never planned for residence. House has south wing running length of house and parallel to main block. Space heater in wing room.

PHOTO MUST BE PROVIDED

43. HISTORY AND SIGNIFICANCE
House had sat around corner just east of Terry's Tavern, between Terry's and MKT right-of-way. House was built for combined Post Office and Confectionery Store. It's location had railroad on one side, tavern on the other with a farm-to-market road at its front door and the Defiance elevator at its back door. House was moved by present owners; serves as lumber and furniture storage.

44. DESCRIPTION OF ENVIRONMENT AND OUTBUILDINGS
Lot drops off street level by 4 feet immediately east of house. Lot runs from Highway 94 on west to MKT Trail.

45. SOURCES OF INFORMATION
Site inspection; owner interview.

46. PREPARED BY: Robert Christie

47. ORGANIZATION: County of St. Charles

48. DATE 49. REVISION DATE(S)

RETURN THIS FORM WHEN COMPLETED TO: OFFICE OF HISTORIC PRESERVATION
P.O. BOX 176
JEFFERSON CITY, MISSOURI 65102

IF ADDITIONAL SPACE IS NEEDED, ATTACH

1. NO. 71 | 2. COUNTY St. Charles | 4. PRESENT LOCAL NAME(S) OR DESIGNATION(S) Koenig House | 5. OTHER NAME(S) Sanders Confectionery | 6. TOWNSHIP | RANGE | SECTION

GIFTS
Hearthstone
Log home
Display

SSOURI OFFICE OF HISTORIC PRE ERVATION

:HITECTURAL/HISTORIC INVENTORY SURVEY FORM SL-AS-002-043

1. NO. 114

4. PRESENT LOCAL NAME(S) OR DESIGNATION(S): Schlueter House

5. OTHER NAME(S):

2. COUNTY: St. Charles

UNTY: . Charles

CATION OF :GATIVES:

ECIFIC LEGAL LOCATION
WNSHIP _____ RANGE _____ SECTION _____

CITY OR TOWN, STREET ADDRESS: 76 Highway 94 South

Y OR TOWN: fiance, MO IF RURAL, VICINITY:

ESCRIPTION OF LOCATION

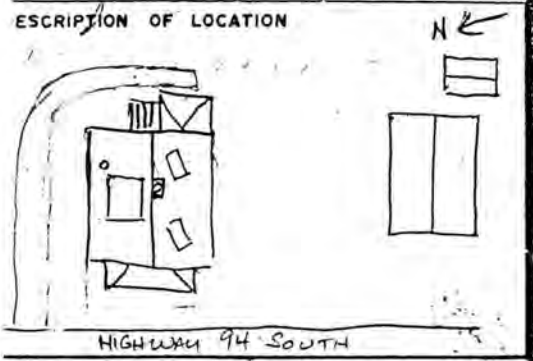

COORDINATES UTM
LAT
LONG

SITE ( ) STRUCTURE ( )
BUILDING (X) OBJECT ( )

ON NATIONAL REGISTER? YES ( ) NO (X)

12. IS IT ELIGIBLE? YES ( ) NO (X)

PART OF ESTAB. HIST. DISTRICT? YES ( ) NO (X)

14. DISTRICT POTENTIAL? YES (X) NO ( )

NAME OF ESTABLISHED DISTRICT

16. THEMATIC CATEGORY

17. DATE(S) OR PERIOD: c 1930

18. STYLE OR DESIGN: Bungalow

19. ARCHITECT OR ENGINEER: Unknown at this time

20. CONTRACTOR OR BUILDER: Unknown at this time

21. ORIGINAL USE, IF APPARENT: Residence

22. PRESENT USE: Residence

23. OWNERSHIP: PUBLIC ( ) PRIVATE (X)

24. OWNER'S NAME AND ADDRESS IF KNOWN
Mary Schlueter
2976 Highway 94 S - Defiance, MO

25. OPEN TO PUBLIC? YES ( ) NO (X)

26. LOCAL CONTACT PERSON OR ORGANIZATION: Gary Podhorsky

27. OTHER SURVEYS IN WHICH INCLUDED

28. NO. OF STORIES: 1½

29. BASEMENT? YES (X) NO ( )

30. FOUNDATION MATERIAL: Concrete

31. WALL CONSTRUCTION: Balloon Frame

32. ROOF TYPE AND MATERIAL: Gabled - Asp. Shingle

33. NO. OF BAYS: FRONT 3 SIDE 4

34. WALL TREATMENT: Vinyl Horizontal Weather.

35. PLAN SHAPE

36. CHANGES (EXPLAIN IN NO. 42): ADDITION ( ) ALTERED ( ) MOVED ( )

37. CONDITION: INTERIOR Good; EXTERIOR Good

38. PRESERVATION UNDERWAY? YES (X) NO ( )

39. ENDANGERED? BY WHAT? YES ( ) NO (X)

40. VISIBLE FROM PUBLIC ROAD? YES (X) NO ( )

41. DISTANCE FROM AND FRONTAGE ON ROAD: 22' x 28'

4. PRESENT LOCAL NAME(S) OR DESIGNATION(S): Schlueter House

FURTHER DESCRIPTION OF IMPORTANT FEATURES

One of standard bungalow designs which has appearance of Plan Book or Kit ouse. Shipping of kit to site could have been facilitated since railroad runs ehind lot and siding was less than one block south.

House has two solar heat collection units on south side of roof.

PHOTO MUST BE PROVIDED

5. OTHER NAME(S)

HISTORY AND SIGNIFICANCE

6. TOWNSHIP

RANGE

DESCRIPTION OF ENVIRONMENT AND OUTBUILDINGS

Terraced lot starting at street level, dropping by terracing toward rear of lot which terminates at T Trail. Wide lot has accompanying large shed to southeast of house.

SECTION

SOURCES OF INFORMATION
Site inspection.

46. PREPARED BY: Robert Christie

47. ORGANIZATION: County of St. Charles

48. DATE: 9/29/91

49. REVISION DATE(S):

TURN THIS FORM WHEN COMPLETED TO: OFFICE OF HISTORIC PRESERVATION
P.O. BOX 176
JEFFERSON CITY, MISSOURI 65102
PH. 314-751-4096

ADDITIONAL SPACE IS NEEDED, ATTACH ARATE SHEET(S) TO THIS FORM

SC-A5-002-043

No. 114

Present Local Name or Designation

Schlueter Property

Other Names

	Barn A	Barn B	Barn C	Shed A	Shed B	Shed C	Granary	Other	Other
Date				1937	1937				
Type				Utility	Machinery Shop				
Builder				Schueter Family	Schlueter Family				
Wall Construction				Balloon Frame Embossed Asphalt	Balloon Frame Vertical Weather.				
# Stories				1	1½				
Roof Type & Material				Gable Corrug. Galvan.	Gable Corrug. Galvan.				
Foundation				Concrete	Concrete				
Plan Shape				Rect.	Rect.				
Condition (1-10)				8	8				
Endangered [] Yes/By									
Description and/or Significance									

MISSOURI OFFICE OF HISTORIC PRESERVATION
ARCHITECTURAL/HISTORIC INVENTORY SURVEY FORM SC-AS-002-044

1. NO. 90

2. COUNTY: St. Charles

3. LOCATION OF NEGATIVES

4. PRESENT LOCAL NAME(S) OR DESIGNATION(S): Schlueter House

5. OTHER NAME(S): Riske House

6. SPECIFIC LEGAL LOCATION
TOWNSHIP _____ RANGE _____ SECTION _____
IF CITY OR TOWN, STREET ADDRESS: Highway 94 South

7. CITY OR TOWN: Defiance, MO IF RURAL, VICINITY

8. DESCRIPTION OF LOCATION

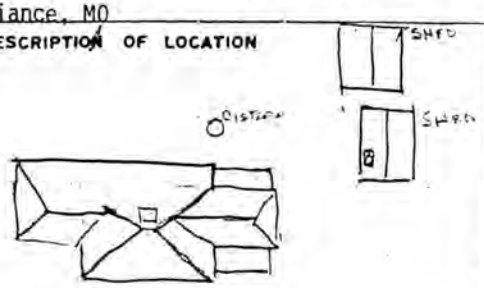

HIGHWAY 94 SOUTH

9. COORDINATES UTM
LAT
LONG

10. SITE ( ) STRUCTURE ( ) BUILDING (X) OBJECT ( )

11. ON NATIONAL REGISTER? YES ( ) NO (X)

12. IS IT ELIGIBLE? YES ( ) NO (X)

13. PART OF ESTAB. HIST. DISTRICT? YES ( ) NO (X)

14. DISTRICT POTENTIAL? YES (X) NO ( )

15. NAME OF ESTABLISHED DISTRICT

16. THEMATIC CATEGORY

17. DATE(S) OR PERIOD: c 1910

18. STYLE OR DESIGN: Pyramidal

19. ARCHITECT OR ENGINEER: UATT

20. CONTRACTOR OR BUILDER: UATT

21. ORIGINAL USE, IF APPARENT: Residence

22. PRESENT USE: Residence

23. OWNERSHIP: PUBLIC ( ) PRIVATE (X)

24. OWNER'S NAME AND ADDRESS IF KNOWN
Landon Schluster
Highway 94 South - Defiance, MO

25. OPEN TO PUBLIC? YES ( ) NO (X)

26. LOCAL CONTACT PERSON OR ORGANIZATION: Gary Podhorsky

27. OTHER SURVEYS IN WHICH INCLUDED

28. NO. OF STORIES

29. BASEMENT? YES (X) NO ( ): Partial

30. FOUNDATION MATERIAL: Concrete

31. WALL CONSTRUCTION: Balloon frame

32. ROOF TYPE AND MATERIAL: Hipped/Gable-Asph Shing

33. NO. OF BAYS FRONT 3 SIDE 2

34. WALL TREATMENT: Horizontal Weatherboard

35. PLAN SHAPE: Irregular

36. CHANGES (EXPLAIN IN NO. 42) ADDITION (X) ALTERED ( ) MOVED ( )

37. CONDITION INTERIOR Good EXTERIOR Good

38. PRESERVATION UNDERWAY? YES (X) NO ( )

39. ENDANGERED? BY WHAT? YES ( ) NO (X)

40. VISIBLE FROM PUBLIC ROAD? YES (X) NO ( )

41. DISTANCE FROM AND FRONTAGE ON ROAD: 20' - 40'

42. FURTHER DESCRIPTION OF IMPORTANT FEATURES
Variation on simple pyramid with wings. Added north garage and front room. Additions do not have same window styles or proportions. Original chimney (store) location retained, immediately behind pyramid apex.

PHOTO MUST BE PROVIDED

43. HISTORY AND SIGNIFICANCE
Previous owner (perhaps first owner) was Walter Riske. Believe also August Ruebling may have built house or "speculation," together with several others in north end of town.

44. DESCRIPTION OF ENVIRONMENT AND OUTBUILDINGS
Level lot, well landscaped. All buildings well kept. Lot lies near north edge of town. Front at Highway 94 South, rear at Mkt Trail.

45. SOURCES OF INFORMATION
Site inspection; owner interview.

46. PREPARED BY: Robert Christie

47. ORGANIZATION: County of St. Charles

48. DATE: 9/29/91

49. REVISION DATE(S)

RETURN THIS FORM WHEN COMPLETED TO: OFFICE OF HISTORIC PRESERVATION
P.O. BOX 176
JEFFERSON CITY, MISSOURI 65102
PH. 314-751-4096

IF ADDITIONAL SPACE IS NEEDED, ATTACH SEPARATE SHEET(S) TO THIS FORM

1. NO. | 2. COUNTY: St. Charles | 4. PRESENT LOCAL NAME(S) OR DESIGNATION(S): Schlueter House | 5. OTHER NAME(S): Riske House | 6. TOWNSHIP | RANGE | SECTION

SC-AS-002-044

No. 90

Present Local Name or Designation

Landon Schlueter Property

Other Names

	Barn A	Barn B	Barn C	Shed A	Shed B	Shed C	Granary	Other	Other
Date				1920	1920				
Type				Utility	Utility				
Builder				Schlueter Family	Schlueter Family				
Wall Construction				Balloon Frame Vertical Weather	Balloon Frame Vertical Weather				
# Stories				1	1				
Roof Type & Material				Gable Asphalt Shingle	Shed Corrug. Galvan.				
Foundation				Concrete	Concrete				
Plan Shape				Rect.	Rect.				
Condition (1-10)				8	8				
Endangered [] Yes/By									
Description and/or Significance									

MISSOURI OFFICE OF HISTORIC PRESERVATION

ARCHITECTURAL/HISTORIC INVENTORY SURVEY FORM

SC-AS-002-045

1. NO. 75

2. COUNTY: St. Charles

3. LOCATION OF NEGATIVES

4. PRESENT LOCAL NAME(S) OR DESIGNATION(S): Shortt House

5. OTHER NAME(S)

6. SPECIFIC LEGAL LOCATION
TOWNSHIP _____ RANGE _____ SECTION _____
IF CITY OR TOWN, STREET ADDRESS: Highway 94 South

7. CITY OR TOWN: Defiance, MO IF RURAL, VICINITY

8. DESCRIPTION OF LOCATION

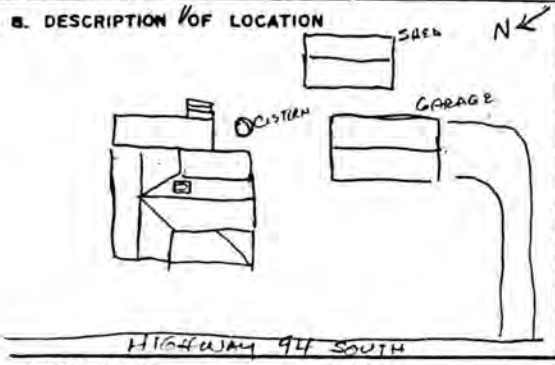

9. COORDINATES UTM
LAT
LONG

10. SITE ( ) STRUCTURE ( ) BUILDING (X) OBJECT ( )

11. ON NATIONAL REGISTER? YES ( ) NO (X)

12. IS IT ELIGIBLE? YES ( ) NO (X)

13. PART OF ESTAB. HIST. DISTRICT? YES ( ) NO (X)

14. DISTRICT POTENTIAL? YES (X) NO ( )

15. NAME OF ESTABLISHED DISTRICT

16. THEMATIC CATEGORY

17. DATE(S) OR PERIOD: c 1900

18. STYLE OR DESIGN: Gable & Wing

19. ARCHITECT OR ENGINEER: Unknown at this time

20. CONTRACTOR OR BUILDER: Unknown at this time

21. ORIGINAL USE, IF APPARENT: Residence

22. PRESENT USE: Residence

23. OWNERSHIP: PUBLIC ( ) PRIVATE (X)

24. OWNER'S NAME AND ADDRESS IF KNOWN
Gary & Tina Shortt
Highway 94 South - Defiance, MO

25. OPEN TO PUBLIC? YES ( ) NO (X)

26. LOCAL CONTACT PERSON OR ORGANIZATION: Gary Podhorsky

27. OTHER SURVEYS IN WHICH INCLUDED

28. NO. OF STORIES: 1

29. BASEMENT? YES (X) NO ( )

30. FOUNDATION MATERIAL: Concrete

31. WALL CONSTRUCTION

32. ROOF TYPE AND MATERIAL: Gabled - Asph. Shingle

33. NO. OF BAYS FRONT 2 SIDE 2

34. WALL TREATMENT: Horizontal Weatherboard

35. PLAN SHAPE: Irregular

36. CHANGES (EXPLAIN IN NO. 42): ADDITION (X) ALTERED ( ) MOVED ( )

37. CONDITION INTERIOR: Good EXTERIOR: Good

38. PRESERVATION UNDERWAY? YES (X) NO ( )

39. ENDANGERED? BY WHAT? YES ( ) NO (X)

40. VISIBLE FROM PUBLIC ROAD? YES (X) NO ( )

41. DISTANCE FROM AND FRONTAGE ON ROAD: 30' - 30'

42. FURTHER DESCRIPTION OF IMPORTANT FEATURES
Simple gable and wing with additions, workingman's cottage. Two-over-two sash.

PHOTO MUST BE PROVIDED

43. HISTORY AND SIGNIFICANCE
Believe built by Martin Thompson, local builder who built most of houses between 1900 and 1925 in Defiance.

44. DESCRIPTION OF ENVIRONMENT AND OUTBUILDINGS
Lot falls some 7 feet from west to east (front to back); between Highway 94 on west to MKT Trail on east. Two outbuildings built since 1940.

45. SOURCES OF INFORMATION
Site inspection; owner interview.

46. PREPARED BY: Robert Christie

47. ORGANIZATION: County of St. Charles

48. DATE: 9/29/91

49. REVISION DATE(S)

RETURN THIS FORM WHEN COMPLETED TO: OFFICE OF HISTORIC PRESERVATION
P.O. BOX 176
JEFFERSON CITY, MISSOURI 65102
PH. 314-751-4096

IF ADDITIONAL SPACE IS NEEDED, ATTACH SEPARATE SHEET(S) TO THIS FORM

1. NO. | 2. COUNTY: St. Charles | 4. PRESENT LOCAL NAME(S) OR DESIGNATION(S): Shortt House | 5. OTHER NAME(S) | 6. TOWNSHIP | RANGE | SECTION

SC-A5-002-045

No. 75

Present Local Name or Designation

Short Property

Other Names

	Barn A	Barn B	Barn C	Shed A	Shed B	Shed C	Granary	Other	Other
Date				1915				Garage 1915	
Type				Storage/ Shop				Garage	
Builder				UATT				UATT	
Wall Construction				Balloon Frame Board & Batten				Balloon Frame Horiz Weathbd (Dutch)	
# Stories				1				1	
Roof Type & Material				Gable Corrug. Galvan.				Gable Corrug. Galvan.	
Foundation				Concrete				Concrete	
Plan Shape				Rectangle				Rectangle	
Condition (1-10)				9				9	
Endangered [] Yes/By									
Description and/or Significance									

MISSOURI OFFICE OF HISTORIC PRESERVATION

ARCHITECTURAL/HISTORIC INVENTORY SURVEY FORM

SC-AS-002-046

1. NO. 61

2. COUNTY: St. Charles

3. LOCATION OF NEGATIVES

4. PRESENT LOCAL NAME(S) OR DESIGNATION(S): Howell House

5. OTHER NAME(S)

6. SPECIFIC LEGAL LOCATION
TOWNSHIP _____ RANGE _____ SECTION _____
IF CITY OR TOWN, STREET ADDRESS: 185 Holden Road

7. CITY OR TOWN: Defiance, MO IF RURAL, VICINITY

8. DESCRIPTION OF LOCATION

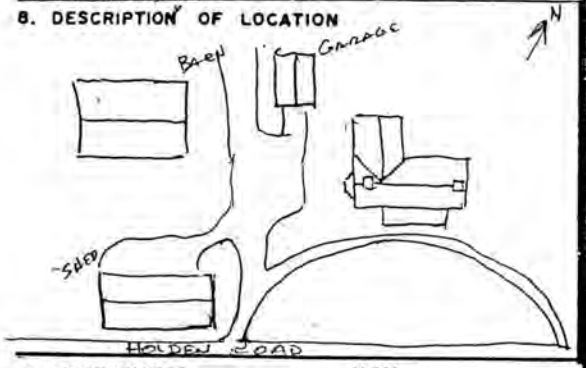

9. COORDINATES UTM
LAT
LONG

10. SITE ( ) STRUCTURE ( ) BUILDING (X) OBJECT ( )

11. ON NATIONAL REGISTER? YES ( ) NO (X)

12. IS IT ELIGIBLE? YES ( ) NO (X)

13. PART OF ESTAB. HIST. DISTRICT? YES ( ) NO (X)

14. DISTRICT POTENTIAL? YES (X) NO ( )

15. NAME OF ESTABLISHED DISTRICT

16. THEMATIC CATEGORY

17. DATE(S) OR PERIOD: c 1895

18. STYLE OR DESIGN: I House

19. ARCHITECT OR ENGINEER: Unknown at this time

20. CONTRACTOR OR BUILDER: Unknown at this time

21. ORIGINAL USE, IF APPARENT: Residence

22. PRESENT USE: Residence

23. OWNERSHIP: PUBLIC ( ) PRIVATE (X)

24. OWNER'S NAME AND ADDRESS IF KNOWN
Dede Howell
185 Holden Rd - Defiance, MO

25. OPEN TO PUBLIC? YES ( ) NO (X)

26. LOCAL CONTACT PERSON OR ORGANIZATION: Gary Podhorsky

27. OTHER SURVEYS IN WHICH INCLUDED

28. NO. OF STORIES: 2

29. BASEMENT? YES (X) NO ( ): Partial

30. FOUNDATION MATERIAL: Coursed rough ashlar

31. WALL CONSTRUCTION: Balloon frame

32. ROOF TYPE AND MATERIAL: Gabled - standing seam ti

33. NO. OF BAYS FRONT 5 SIDE 3

34. WALL TREATMENT: 8" alum Horiz. Weatherboard

35. PLAN SHAPE: L

36. CHANGES (EXPLAIN IN NO. 42): ADDITION (X) ALTERED ( ) MOVED ( )

37. CONDITION INTERIOR: Good EXTERIOR: Good

38. PRESERVATION UNDERWAY? YES (X) NO ( )

39. ENDANGERED? BY WHAT? YES ( ) NO (X)

40. VISIBLE FROM PUBLIC ROAD? YES (X) NO ( )

41. DISTANCE FROM AND FRONTAGE ON ROAD: 55' - 40'

42. FURTHER DESCRIPTION OF IMPORTANT FEATURES

Sash 2 over 2; steep pitch on roof. More steep than other area houses. Barn 1915 construction - shed 1940s, garage 1930s. House is somewhat like Germanic version of the Georgian Plan I House with balanced fenestration. House has 5-bay facade; shed roofed front porch supported by stylized Tuscan columns. West side of original I has angular bay added on first floor. Stove flues at each end of original I behind ridgepole. Rear Ell is downscaled as to fenestration, ceiling height, etc.

PHOTO MUST BE PROVIDED

43. HISTORY AND SIGNIFICANCE

44. DESCRIPTION OF ENVIRONMENT AND OUTBUILDINGS

Wide lot with many mature trees. Lot drops off behind house almost 8 feet to industrial lot to north and to east.

45. SOURCES OF INFORMATION
Site inspection.

46. PREPARED BY: Robert Christie

47. ORGANIZATION: County of St. Charles

48. DATE: 9/12/91

49. REVISION DATE(S)

RETURN THIS FORM WHEN COMPLETED TO: OFFICE OF HISTORIC PRESERVATION
P.O. BOX 176
JEFFERSON CITY, MISSOURI 65102

IF ADDITIONAL SPACE IS NEEDED, ATTACH SEPARATE SHEET(S) TO THIS FORM

1. NO. | 2. COUNTY St. Charles | 4. PRESENT LOCAL NAME(S) OR DESIGNATION(S) Howell House | 5. OTHER NAME(S) | 6. TOWNSHIP | RANGE | SECTION

SC-AS-002-046

No. 61

Present Local Name or Designation

Howell Farmstead 185 Holden Road

Other Names

	Barn A	Barn B	Barn C	Shed A	Shed B	Shed C	Granary	Other	Other
Date	1920			1920	1920			1960	
Type	Transverse Crib			Storage	Machine & Storage			Shed	
Builder	UATT			UATT	UATT				
Wall Construction	Timber Frame			Balloon Frame Horiz. Weatherbd	Timber Frame				
# Stories	1½			1½	2				
Roof Type & Material	Gable Corrug. Galvan.			Gable Wood Shingle	Gable Corrug. Galvan.				
Foundation	Post			Concrete	Concrete				
Plan Shape	Rectangle			Rectangle	Rectangle				
Condition (1-10)	1			4	7				
Endangered [] Yes/By	Yes Neglect			Yes Neglect	Yes Neglect				
Description and/or Significance									

Dick Howell
GRADING-EXCAVATING

MISSOURI OFFICE OF HISTORIC PRESERVATION

ARCHITECTURAL/HISTORIC INVENTORY SURVEY FORM SC-AS002-047

1. NO. 105

2. COUNTY St. Charles

3. LOCATION OF NEGATIVES

4. PRESENT LOCAL NAME(S) OR DESIGNATION(S): Berry House

5. OTHER NAME(S): Hickory Hill School

6. SPECIFIC LEGAL LOCATION TOWNSHIP _____ RANGE _____ SECTION _____

IF CITY OR TOWN, STREET ADDRESS: 236 Howell Road

7. CITY OR TOWN: Defiance, MO — IF RURAL, VICINITY

8. DESCRIPTION OF LOCATION

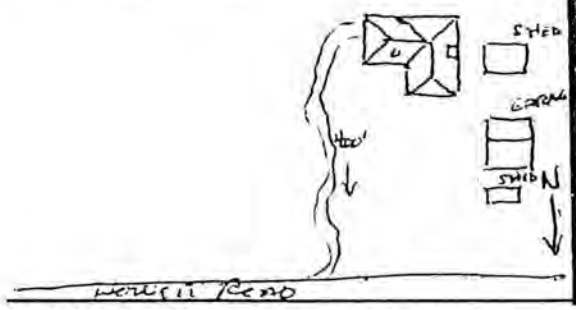

9. COORDINATES UTM
LAT
LONG

10. SITE ( ) STRUCTURE ( ) BUILDING (X) OBJECT ( )

11. ON NATIONAL REGISTER? YES ( ) NO (X)

12. IS IT ELIGIBLE? YES ( ) NO (X)

13. PART OF ESTAB. HIST. DISTRICT? YES ( ) NO (X)

14. DISTRICT POTENTIAL? YES (X) NO ( )

15. NAME OF ESTABLISHED DISTRICT

16. THEMATIC CATEGORY

17. DATE(S) OR PERIOD: c 1920

18. STYLE OR DESIGN: Vernacular Schoolhouse

19. ARCHITECT OR ENGINEER: UATT

20. CONTRACTOR OR BUILDER: UATT

21. ORIGINAL USE, IF APPARENT: School

22. PRESENT USE: Residence

23. OWNERSHIP: PUBLIC ( ) PRIVATE (X)

24. OWNER'S NAME AND ADDRESS IF KNOWN
Neil Berry
Howell Road - Defiance, MO

25. OPEN TO PUBLIC? YES ( ) NO (X)

26. LOCAL CONTACT PERSON OR ORGANIZATION: Gary Podhorsky

27. OTHER SURVEYS IN WHICH INCLUDED

28. NO. OF STORIES 1

29. BASEMENT? YES (X) NO ( ): Partial

30. FOUNDATION MATERIAL: Concrete

31. WALL CONSTRUCTION: Balloon frame

32. ROOF TYPE AND MATERIAL: Hipped

33. NO. OF BAYS FRONT 3 SIDE 2

34. WALL TREATMENT: Horizontal Weatherboard

35. PLAN SHAPE: L

36. CHANGES (EXPLAIN IN NO. 42): ADDITION (X) ALTERED ( ) MOVED ( )

37. CONDITION INTERIOR: Good EXTERIOR: Good

38. PRESERVATION UNDERWAY? YES (X) NO ( )

39. ENDANGERED? BY WHAT? YES ( ) NO (X)

40. VISIBLE FROM PUBLIC ROAD? YES ( ) NO (X)

41. DISTANCE FROM AND FRONTAGE ON ROAD: 400' - 38'

42. FURTHER DESCRIPTION OF IMPORTANT FEATURES

What remains of school building massing, fenestration, and roof appears to be plan-book type building. This portion is the west main block - added wing is to the east, done somewhat sympathetically with original. Addition foundation is concrete; added 1986. School not moved, just added to.

PHOTO MUST BE PROVIDED

43. HISTORY AND SIGNIFICANCE

Original portion of this residence was Howell School from 1920s through 1950s.

44. DESCRIPTION OF ENVIRONMENT AND OUTBUILDINGS

Shed west of house built in 1940s, garage in 1950s. Large wooded lot, secluded from Howell Road some 400' north. House on crest of bluff west of Darst bottoms, drains gently to east and down bluff.

45. SOURCES OF INFORMATION

Site inspection; owner interview.

46. PREPARED BY: Robert Christie

47. ORGANIZATION: County of St. Charles

48. DATE: 11/7/91

49. REVISION DATE(S)

RETURN THIS FORM WHEN COMPLETED TO: OFFICE OF HISTORIC PRESERVATION
P.O. BOX 176
JEFFERSON CITY, MISSOURI 65102
PH. 314-751-4096

IF ADDITIONAL SPACE IS NEEDED, ATTACH SEPARATE SHEET(S) TO THIS FORM

1. NO.
2. COUNTY: St. Charles
4. PRESENT LOCAL NAME(S) OR DESIGNATION(S): Williams House
5. OTHER NAME(S): Hickory Hill School
6. TOWNSHIP
RANGE
SECTION

SC-AS-002-047

No. 105

Present Local Name or Designation

Berry Homestead

Other Names

	Barn A	Barn B	Barn C	Shed A	Shed B	Shed C	Granary	Other	Other
Date				1950				1950	
Type				Utility				Garage	
Builder									
Wall Construction									
# Stories									
Roof Type & Material									
Foundation									
Plan Shape									
Condition (1-10)									
Endangered [] Yes/By									
Description and/or Significance									

MISSOURI OFFICE OF HISTORIC PRE ERVATION

ARCHITECTURAL/HISTORIC INVENTORY SURVEY FORM SC-AS-002-048

1. NO. 89

2. JNTY St. Charles

3. LOCATION OF NEGATIVES

4. PRESENT LOCAL NAME(S) OR DESIGNATION(S): Howell House

5. OTHER NAME(S)

6. SPECIFIC LEGAL LOCATION
TOWNSHIP _____ RANGE _____ SECTION _____
IF CITY OR TOWN, STREET ADDRESS: Howell Road

7. CITY OR TOWN: Defiance, MO IF RURAL, VICINITY

8. DESCRIPTION OF LOCATION

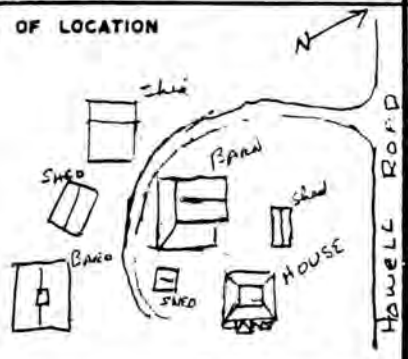

9. COORDINATES UTM
LAT
LONG

10. SITE ( ) STRUCTURE ( ) BUILDING (X) OBJECT ( )

11. NATIONAL REGISTER? YES ( ) NO (X)

12. IS IT ELIGIBLE? YES ( ) NO (X)

13. PART OF ESTAB. HIST. DISTRICT? YES ( ) NO (X)

14. DISTRICT POTENTIAL? YES (X) NO ( )

15. NAME OF ESTABLISHED DISTRICT

16. THEMATIC CATEGORY

17. DATE(S) OR PERIOD: c. 1910

18. STYLE OR DESIGN: Vernacular Four Square

19. ARCHITECT OR ENGINEER: Unknown at the time

20. CONTRACTOR OR BUILDER: Unknown at the time

21. ORIGINAL USE, IF APPARENT: Residence

22. PRESENT USE: Residence

23. OWNERSHIP: PUBLIC ( ) PRIVATE (X)

24. OWNER'S NAME AND ADDRESS IF KNOWN
Dede Howell
Defiance, MO

25. OPEN TO PUBLIC? YES ( ) NO (X)

26. LOCAL CONTACT PERSON OR ORGANIZATION: Gary Podhorsky

27. OTHER SURVEYS IN WHICH INCLUDED

28. NO. OF STORIES: 2

29. BASEMENT? YES (✓) NO ( )

30. FOUNDATION MATERIAL: Rubble Limestone

31. WALL CONSTRUCTION: Balloon Frame

32. ROOF TYPE AND MATERIAL: Hipped-Asph. Shingle

33. NO. OF BAYS FRONT 3 SIDE 2

34. WALL TREATMENT

35. PLAN SHAPE: Square

36. CHANGES (EXPLAIN IN NO. 42): ADDITION ( ) ALTERED ( ) MOVED ( )

37. CONDITION
INTERIOR: Fair
EXTERIOR: Fair

38. PRESERVATION UNDERWAY? YES ( ) NO (X)

39. ENDANGERED? YES (X) NO ( )
BY WHAT? Neglect

40. VISIBLE FROM PUBLIC ROAD? YES (X) NO ( )

41. DISTANCE FROM AND FRONTAGE ON ROAD
50' - 46'

42. FURTHER DESCRIPTION OF IMPORTANT FEATURES
Frame house with four-over-four rooms, entry facing SW; front porch has hipped roof. Typical of the area. A small room on two stories has been added to south corner of house on poured foundation. One bay front porch and one protruding bay window on north end of facade are the only breaks in austere nature of house. Sash one-over-one.

PHOTO MUST BE PROVIDED

43. HISTORY AND SIGNIFICANCE

44. DESCRIPTION OF ENVIRONMENT AND OUTBUILDINGS
Pelling lot at top of bluff - spectacular view N-S-E. One shed, steel - rest wood, mostly built in 1920s-30s, y poor condition. Farmstead occupied by tenant is Baptist preacher. Buildings are all endangered, as owner has extensive farming and excavating interests - no interest in this farmstead.

45. SOURCES OF INFORMATION
Site inspection; tenant interview.

46. PREPARED BY: Robert Christie

47. ORGANIZATION: County of St. Charles

48. DATE 49. REVISION DATE(S)

RETURN THIS FORM WHEN COMPLETED TO: OFFICE OF HISTORIC PRESERVATION P.O. BOX 176

1. NO.
2. COUNTY St. Charles
4. PRESENT LOCAL NAME(S) OR DESIGNATION(S) Howell House
5. OTHER NAME(S)
6. TOWNSHIP
RANGE
SECTION

SC-AS-002-048

No. 89

Present Local Name or Designation

Howell Farmstead (Howell Road)

Other Names

	Barn A	Barn B	Barn C	Shed A	Shed B	Shed C	Granary	Other	Other
Date				1910	1910	1940		Shed D 1940	
Type				Storage/	Machine	Machine Shop		Machine Storage	
Builder				UATT	UATT	UATT		UATT	
Wall Construction				Balloon Frame Horiz. Weathbd.	Timber Frame Vert. Weathbd.	Timber Frame Vert. Weathbd.		Timber Frame Vertical Weathbd.	
# Stories				1	1½	1½		1	
Roof Type & Material				Gable Wood Shingle	Gable Corrug. Galv.Ver. Wood Shing.	Gable Corrug. Galvan.		Gable Corrug. Galvan.	
Foundation				Concrete	Stone	Concrete		Concrete	
Plan Shape				Rect.	Rect.	Rect.		Rect.	
Condition (1-10)				4	2	5		6	
Endangered [] Yes/By				X Neglect dis-use	X Neglect				
Description and/or Significance									

MISSOURI OFFICE OF HISTORIC PRESERVATION

ARCHITECTURAL/HISTORIC INVENTORY SURVEY FORM SC-AS-002-049

1. NO. 88

2. COUNTY

3. LOCATION OF NEGATIVES

4. PRESENT LOCAL NAME(S) OR DESIGNATION(S): Johnson House

5. OTHER NAME(S): O.R. Bueneman House

6. SPECIFIC LEGAL LOCATION
TOWNSHIP _____ RANGE _____ SECTION _____
IF CITY OR TOWN, STREET ADDRESS: 399 Lee St.

7. CITY OR TOWN: Defiance, Mo. IF RURAL, VICINITY

8. DESCRIPTION OF LOCATION

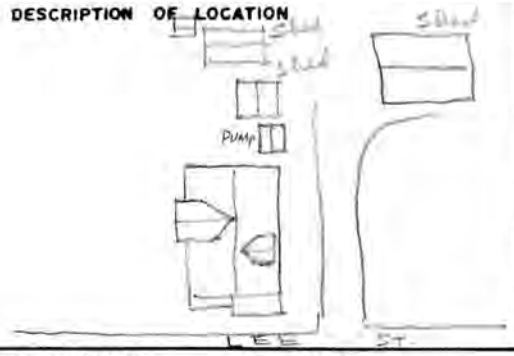

9. COORDINATES UTM
LAT
LONG

10. SITE ( ) STRUCTURE ( ) BUILDING (X) OBJECT ( )

11. ON NATIONAL REGISTER? YES ( ) NO (X)

12. IS IT ELIGIBLE? YES (X) NO ( )

13. PART OF ESTAB. HIST. DISTRICT? YES ( ) NO (X)

14. DISTRICT POTENTIAL? YES (X) NO ( )

15. NAME OF ESTABLISHED DISTRICT

16. THEMATIC CATEGORY

17. DATE(S) OR PERIOD: c. 1922

18. STYLE OR DESIGN: Bungalow

19. ARCHITECT OR ENGINEER: Unknown at this time

20. CONTRACTOR OR BUILDER: Unknown at this time

21. ORIGINAL USE, IF APPARENT: Residence

22. PRESENT USE: Residence

23. OWNERSHIP: PUBLIC ( ) PRIVATE (X)

24. OWNER'S NAME AND ADDRESS IF KNOWN: Morrie Johnson, 399 Lee St., Defiance, Mo.

25. OPEN TO PUBLIC? YES ( ) NO (X)

26. LOCAL CONTACT PERSON OR ORGANIZATION: Gary Podhorsky

27. OTHER SURVEYS IN WHICH INCLUDED

28. NO. OF STORIES: 1½

29. BASEMENT? YES (X) NO ( )

30. FOUNDATION MATERIAL: Concrete block

31. WALL CONSTRUCTION: Balloon frame

32. ROOF TYPE AND MATERIAL: Gable- Asph. Shingle

33. NO. OF BAYS FRONT 3 SIDE 2

34. WALL TREATMENT: Horizontal weatherbd

35. PLAN SHAPE: Rectangle

36. CHANGES (EXPLAIN IN NO. 42): ADDITION ( ) ALTERED ( ) MOVED ( )

37. CONDITION INTERIOR good EXTERIOR good

38. PRESERVATION UNDERWAY? YES (X) NO ( )

39. ENDANGERED? BY WHAT? YES ( ) NO (X)

40. VISIBLE FROM PUBLIC ROAD? YES (X) NO ( )

41. DISTANCE FROM AND FRONTAGE ON ROAD: 18' - 30'

42. FURTHER DESCRIPTION OF IMPORTANT FEATURES

Appears to by plan-book or package house (Alladin type.) Light craftsman bracketting detail around house. Wide eaves. Front porch screened-in. Sash has interesting 4-vertical-over-one arrangement.

PHOTO MUST BE PROVIDED

43. HISTORY AND SIGNIFICANCE

House was built by man and wife who served as cashier and assistant cashier of the Defiance Bank. Cashier O.R. Bueneman. Dr. Frank Nichols opened bank in 1907.

44. DESCRIPTION OF ENVIRONMENT AND OUTBUILDINGS

Flat lot atop bluff with mature trees. House faces east overlooking town of Defiance and Darst Bottom and in distance bluffs on east side of Missouri River. Outbuildings built approximately same as house to support gardening.

45. SOURCES OF INFORMATION

Site inspection

46. PREPARED BY: Robert Christie

47. ORGANIZATION: County of St. Charles

48. DATE: 9-29-9

49. REVISION DATE(S)

RETURN THIS FORM WHEN COMPLETED TO: OFFICE OF HISTORIC PRESERVATION, P.O. BOX 176, JEFFERSON CITY, MISSOURI 65102

IF ADDITIONAL SPACE IS NEEDED, ATTACH SEPARATE SHEET(S) TO THIS FORM

1. NO. 2. COUNTY 4. PRESENT LOCAL NAME(S) OR DESIGNATION(S) 5. OTHER NAME(S) 6. TOWNSHIP RANGE SECTION

SC-AS-002-049

No. 88

Present Local Name or Designation

Johnson Property Lee Street - Defiance

Other Names

Bueneman Property

	Barn A	Barn B	Barn C	Shed A	Shed B	Shed C	Granary	Other	Other
Date	1920			1920	1920			Poultry House & Shed 1920	
Type	Crib/ Shed			Utility	Utility				
Builder	C.A. Bueneman			C.A. Bueneman	C.A. Bueneman			C.A. Bueneman	
Wall Construction	Balloon Frame Vertical Weatherbd			Balloon Frame Board & Batten	Balloon Frame Board & Batten			Balloon Frame Vertical Weatherbd	
# Stories	1			1	1			1	
Roof Type & Material	Gable & Shed Corrug. Galvan.			Gable Corrug. Galvan.	Gable Corrug. Galvan.			Gable Corrug. Galvan.	
Foundation	Concrete			Concrete	Concrete			Concrete	
Plan Shape	Rect.			Rect.	Rect.			Rect.	
Condition (1-10)	9			9	9			9	
Endangered [] Yes/By									
Description and/or Significance									

MISSOURI OFFICE OF HISTORIC PRESERVATION

ARCHITECTURAL/HISTORIC INVENTORY SURVEY FORM SC-AS-002-050

1. NO. 63

2. COUNTY: St. Charles

3. LOCATION OF NEGATIVES

4. PRESENT LOCAL NAME(S) OR DESIGNATION(S): Fulkerson House

5. OTHER NAME(S): Walnut Grove School

6. SPECIFIC LEGAL LOCATION
TOWNSHIP _____ RANGE _____ SECTION _____
IF CITY OR TOWN, STREET ADDRESS: 405 Lee Street

7. CITY OR TOWN: Defiance, MO IF RURAL, VICINITY

8. DESCRIPTION OF LOCATION

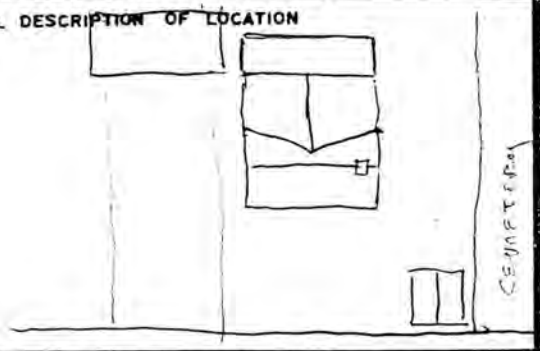

9. COORDINATES UTM
LAT
LONG

10. SITE ( ) STRUCTURE ( ) BUILDING (X) OBJECT ( )

11. ON NATIONAL REGISTER? YES ( ) NO (X)

12. IS IT ELIGIBLE? YES ( ) NO (X)

13. PART OF ESTAB. HIST. DISTRICT? YES ( ) NO (X)

14. DISTRICT POTENTIAL? YES ( ) NO (X)

15. NAME OF ESTABLISHED DISTRICT

16. THEMATIC CATEGORY

17. DATE(S) OR PERIOD: c 1895

18. STYLE OR DESIGN: Vernacular Gabled

19. ARCHITECT OR ENGINEER: UATT

20. CONTRACTOR OR BUILDER: UATT

21. ORIGINAL USE, IF APPARENT: Grade School

22. PRESENT USE: Residence

23. OWNERSHIP: PUBLIC ( ) PRIVATE (X)

24. OWNER'S NAME AND ADDRESS IF KNOWN
Robert Fulkerson
Defiance, MO

25. OPEN TO PUBLIC? YES ( ) NO (X)

26. LOCAL CONTACT PERSON OR ORGANIZATION: Gary Podhorsky

27. OTHER SURVEYS IN WHICH INCLUDED

28. NO. OF STORIES: 1½

29. BASEMENT? YES (X) NO ( )

30. FOUNDATION MATERIAL: Concrete

31. WALL CONSTRUCTION: Balloon Frame

32. ROOF TYPE AND MATERIAL: Gabled - Ashp. Shingle

33. NO. OF BAYS FRONT 3 SIDE 3

34. WALL TREATMENT: Asbestos Shingle

35. PLAN SHAPE: Rectangle

36. CHANGES (EXPLAIN IN NO. 42): ADDITION (X) ALTERED ( ) MOVED ( )

37. CONDITION INTERIOR: Good EXTERIOR: Good

38. PRESERVATION UNDERWAY? YES (X) NO ( )

39. ENDANGERED? BY WHAT? YES ( ) NO (X)

40. VISIBLE FROM PUBLIC ROAD? YES (X) NO ( )

41. DISTANCE FROM AND FRONTAGE ON ROAD: 50' - 20'

42. FURTHER DESCRIPTION OF IMPORTANT FEATURES

Lateral-gabled house with chimney at north end of ridge. Sash is four-over-four with arrangement of four windows clustered on south end of house. Rear sections added after school moved to this location.

PHOTO MUST BE PROVIDED

43. HISTORY AND SIGNIFICANCE

This house was school hosue in Darst Bottom and was moved up to the top of the bluff due to frequent flooding. When consolidation of schools took place, school was sold, converted to residence. Due to the date of this building (which was new near turn of the century it could have been built by the most prolific builder in the Defiance vicinity, Martin Thompson). Move took place right after World War II. It operated in its present location as a school for several years before consolidation.

44. DESCRIPTION OF ENVIRONMENT AND OUTBUILDINGS

New garage beside house - level lot at top of bluff just south of cemetery. House faces east above Defiance looking across Darst Bottom toward Missouri River and bluffs across river.

45. SOURCES OF INFORMATION
Site inspection; owner interview.

46. PREPARED BY: Robert Christie

47. ORGANIZATION: County of St. Charles

48. DATE: 9/29/91

49. REVISION DATE(S)

RETURN THIS FORM WHEN COMPLETED TO: OFFICE OF HISTORIC PRESERVATION
P.O. BOX 176
JEFFERSON CITY, MISSOURI 65102
PH. 314-751-4096

IF ADDITIONAL SPACE IS NEEDED, ATTACH SEPARATE SHEET(S) TO THIS FORM

1. NO.
2. COUNTY St. Charles
4. PRESENT LOCAL NAME(S) OR DESIGNATION(S) Fulkerson House
5. OTHER NAME(S) Walnut Grove School
6. TOWNSHIP
RANGE
SECTION

4035

MISSOURI OFFICE OF HISTORIC PRE ERVATION

ARCHITECTURAL/HISTORIC INVENTORY SURVEY FORM SC-AS-002-051

1. NO. 109

2. COUNTY St. Charles

3. LOCATION OF NEGATIVES

4. PRESENT LOCAL NAME(S) OR DESIGNATION(S) Pleasant Hill Methodist Church

5. OTHER NAME(S) United

6. SPECIFIC LEGAL LOCATION
TOWNSHIP _____ RANGE _____ SECTION _____
IF CITY OR TOWN, STREET ADDRESS
Lee Street

7. CITY OR TOWN IF RURAL, VICINITY
Defiance, MO

8. DESCRIPTION OF LOCATION

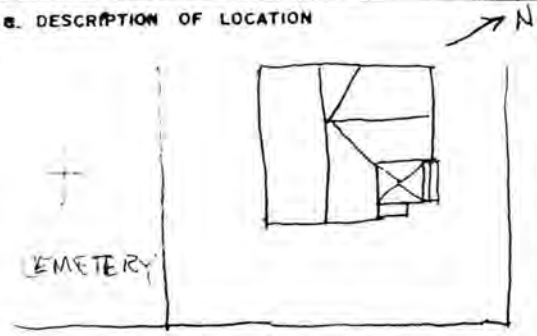

9. COORDINATES UTM
LAT
LONG

10. SITE ( ) STRUCTURE ( ) BUILDING (X) OBJECT ( )

11. ON NATIONAL REGISTER? YES ( ) NO (X)

12. IS IT ELIGIBLE? YES ( ) NO (X)

13. PART OF ESTAB. HIST. DISTRICT? YES ( ) NO (X)

14. DISTRICT POTENTIAL? YES (X) NO ( )

15. NAME OF ESTABLISHED DISTRICT

16. THEMATIC CATEGORY

17. DATE(S) OR PERIOD 1922

18. STYLE OR DESIGN Neo-Gothic

19. ARCHITECT OR ENGINEER UATT

20. CONTRACTOR OR BUILDER UATT

21. ORIGINAL USE, IF APPARENT House of Worship

22. PRESENT USE House of Worship

23. OWNERSHIP PUBLIC (X) PRIVATE ( )

24. OWNER'S NAME AND ADDRESS IF KNOWN

25. OPEN TO PUBLIC? YES (X) NO ( )

26. LOCAL CONTACT PERSON OR ORGANIZATION Gary Podhorsky

27. OTHER SURVEYS IN WHICH INCLUDED

28. NO. OF STORIES

29. BASEMENT? YES (X) NO ( )

30. FOUNDATION MATERIAL Concrete

31. WALL CONSTRUCTION Balloon frame

32. ROOF TYPE AND MATERIAL Gabled - Asph. Shingle

33. NO. OF BAYS FRONT 2 SIDE 3

34. WALL TREATMENT

35. PLAN SHAPE "L"

36. CHANGES (EXPLAIN IN NO. 42) ADDITION ( ) ALTERED ( ) MOVED ( )

37. CONDITION INTERIOR Good EXTERIOR Good

38. PRESERVATION UNDERWAY? YES (X) NO ( )

39. ENDANGERED? BY WHAT? YES ( ) NO (X)

40. VISIBLE FROM PUBLIC ROAD? YES (X) NO ( )

41. DISTANCE FROM AND FRONTAGE ON ROAD 50' - 48'

St. Charles

Pleasant Hill Methodist Church

42. FURTHER DESCRIPTION OF IMPORTANT FEATURES

Building has tri-partite curved arched gothic windows on east and south elevations. Site is directly north of old Parsons Cemetery. Footprint is Square L with entry/belltower in Notch.

PHOTO MUST BE PROVIDED

43. HISTORY AND SIGNIFICANCE

Four town lots were contributed to the congregation in 1922 by William L. Parsons. Present church is replacement for a brick one between Howell Road and a dirt road rising from the Darst bottom onto the Defiance bluff. Previous church destroyed by wind storms in 1916 and 1920. Congregation had organized in 1856 and constructed its brick church in 1856 - on property donated by David Darst.

44. DESCRIPTION OF ENVIRONMENT AND OUTBUILDINGS

Building sits on top of bluff looking east across Darst bottoms toward Missouri River.

45. SOURCES OF INFORMATION

L. Parsons; site inspection; Cracker Barrel Country.

46. PREPARED BY Robert Christie

47. ORGANIZATION County of St. Charles

48. DATE 9/21/91

49. REVISION DATE(S)

RETURN THIS FORM WHEN COMPLETED TO: OFFICE OF HISTORIC PRESERVATION
P.O. BOX 176
JEFFERSON CITY, MISSOURI 65102
PH. 314-751-4096

IF ADDITIONAL SPACE IS NEEDED, ATTACH SEPARATE SHEET(S) TO THIS FORM

PLEASANT HILL
MEMORIAL UNITED
METHODIST CHURCH
WORSHIP SERVICES
CHURCH SCHOOL
PASTOR
CARRIE GATES

PARSONS
CEMETERY

PARSONS
CEMETERY

MISSOURI OFFICE OF HISTORIC PRESERVATION

ARCHITECTURAL/HISTORIC INVENTORY SURVEY FORM

SC-AS-002-052

1. NO. 117

2. COUNTY: St. Charles

3. LOCATION OF NEGATIVES:

4. PRESENT LOCAL NAME(S) OR DESIGNATION(S): Barrick House

5. OTHER NAME(S): Becker House

6. SPECIFIC LEGAL LOCATION
TOWNSHIP _____ RANGE _____ SECTION _____
IF CITY OR TOWN, STREET ADDRESS: 931 Matson Hill Road

7. CITY OR TOWN: RR - Defiance, MO IF RURAL, VICINITY:

8. DESCRIPTION OF LOCATION

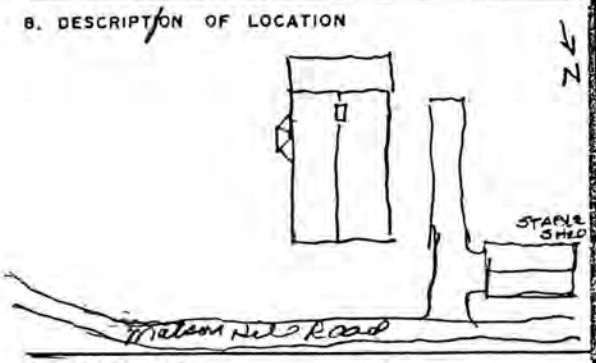

9. COORDINATES UTM
LAT
LONG

10. SITE ( ) STRUCTURE ( ) BUILDING ( ) OBJECT ( )

11. ON NATIONAL REGISTER? YES ( ) NO ( )

12. IS IT ELIGIBLE? YES ( ) NO ( )

13. PART OF ESTAB. HIST. DISTRICT? YES ( ) NO ( )

14. DISTRICT POTENTIAL? YES ( ) NO ( )

15. NAME OF ESTABLISHED DISTRICT

16. THEMATIC CATEGORY

17. DATE(S) OR PERIOD: c. 1932

18. STYLE OR DESIGN: Bungalow

19. ARCHITECT OR ENGINEER: Unknown at this time

20. CONTRACTOR OR BUILDER: Unknown at this time

21. ORIGINAL USE, IF APPARENT: Residence

22. PRESENT USE: Residence

23. OWNERSHIP: PUBLIC ( ) PRIVATE (X)

24. OWNER'S NAME AND ADDRESS IF KNOWN
Duane Barrick
931 Matson Hill Rd - RR, Defiance, MO

25. OPEN TO PUBLIC? YES ( ) NO (X)

26. LOCAL CONTACT PERSON OR ORGANIZATION: Gary Podhorsky

27. OTHER SURVEYS IN WHICH INCLUDED

28. NO. OF STORIES: 1

29. BASEMENT? YES ( ) NO (X)

30. FOUNDATION MATERIAL: Concrete

31. WALL CONSTRUCTION: Balloon Frame

32. ROOF TYPE AND MATERIAL: Gabled - Asph. Shingle

33. NO. OF BAYS FRONT 3 SIDE 4

34. WALL TREATMENT: Horizontal Weatherboard

35. PLAN SHAPE: Rectangle

36. CHANGES (EXPLAIN IN NO. 42) ADDITION ( ) ALTERED ( ) MOVED (X)

37. CONDITION INTERIOR: Good EXTERIOR: Good

38. PRESERVATION UNDERWAY? YES (X) NO ( )

39. ENDANGERED? BY WHAT? YES ( ) NO (X)

40. VISIBLE FROM PUBLIC ROAD? YES (X) NO ( )

41. DISTANCE FROM AND FRONTAGE ON ROAD: 38' - 26'

42. FURTHER DESCRIPTION OF IMPORTANT FEATURES
Simple bungalow which could well be a pre-cut package.

PHOTO MUST BE PROVIDED

43. HISTORY AND SIGNIFICANCE
House was moved here from Darst Bottom by Grover Becker. House had been farm home of the Beckers; after elder Beckers passed away, son Grover moved house rather than suffer annual floods. House was one of last to be demolished or moved from the Darst-Matson Bottomland.

44. DESCRIPTION OF ENVIRONMENT AND OUTBUILDINGS
One steel stable/shed - modern. Small lot on ridge - lot drops off drastically to south and east. House sits amid mature trees.

45. SOURCES OF INFORMATION
Site inspection.

46. PREPARED BY: Robert Christie

47. ORGANIZATION: County of St. Charles

48. DATE

49. REVISION DATE(S)

RETURN THIS FORM WHEN COMPLETED TO: OFFICE OF HISTORIC PRESERVATION
P.O. BOX 176
JEFFERSON CITY, MISSOURI 65102

IF ADDITIONAL SPACE IS NEEDED, ATTACH

1. NO. 117 | 2. COUNTY St. Charles | 4. PRESENT LOCAL NAME(S) OR DESIGNATION(S) Barrick House | 5. OTHER NAME(S) Becker House | 6. TOWNSHIP | RANGE | SECTION

MISSOURI OFFICE OF HISTORIC PRESERVATION

ARCHITECTURAL/HISTORIC INVENTORY SURVEY FORM SC-AS-002-053

1. NO. 64

2. COUNTY St. Charles

3. LOCATION OF NEGATIVES

4. PRESENT LOCAL NAME(S) OR DESIGNATION(S): Beumer Farm Shed

5. OTHER NAME(S): Winding Creek Farm

6. SPECIFIC LEGAL LOCATION
TOWNSHIP _____ RANGE _____ SECTION _____
IF CITY OR TOWN, STREET ADDRESS: 245 Terry Road

7. CITY OR TOWN: Defiance, MO IF RURAL, VICINITY

8. DESCRIPTION OF LOCATION

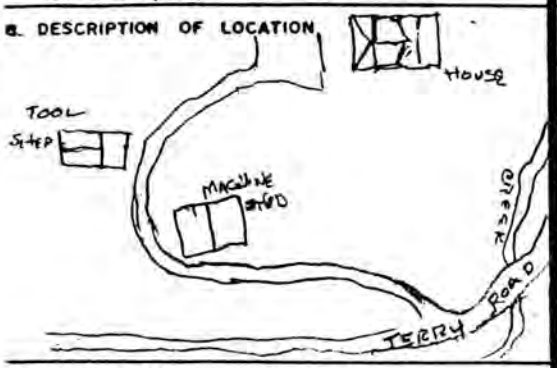

9. COORDINATES UTM
LAT
LONG

10. SITE ( ) STRUCTURE ( ) BUILDING (X) OBJECT ( )

11. ON NATIONAL REGISTER? YES ( ) NO (X)

12. IS IT ELIGIBLE? YES ( ) NO (X)

13. PART OF ESTAB. HIST. DISTRICT? YES ( ) NO (X)

14. DISTRICT POTENTIAL? YES ( ) NO (X)

15. NAME OF ESTABLISHED DISTRICT

16. THEMATIC CATEGORY

17. DATE(S) OR PERIOD: c. 1895

18. STYLE OR DESIGN: Vernacular Gabled Shed

19. ARCHITECT OR ENGINEER: Unknown at this time

20. CONTRACTOR OR BUILDER: Unknown at this time

21. ORIGINAL USE, IF APPARENT: Residence

22. PRESENT USE: Residence

23. OWNERSHIP: PUBLIC ( ) PRIVATE (X)

24. OWNER'S NAME AND ADDRESS IF KNOWN
Walter Beumer
Terry Rd - Defiance, MO

25. OPEN TO PUBLIC? YES ( ) NO (X)

26. LOCAL CONTACT PERSON OR ORGANIZATION: Gary Podhorsky

27. OTHER SURVEYS IN WHICH INCLUDED

28. NO. OF STORIES: 2

29. BASEMENT? YES (X) NO ( ): Partial

30. FOUNDATION MATERIAL: Rubble Limestone

31. WALL CONSTRUCTION: Balloon Frame

32. ROOF TYPE AND MATERIAL: Gabled/Hipped Asph.Shing.

33. NO. OF BAYS FRONT 3 SIDE 3

34. WALL TREATMENT: Horizontal Weatherboard

35. PLAN SHAPE: Rectangle

36. CHANGES (EXPLAIN IN NO. 42): ADDITION (X) ALTERED ( ) MOVED ( )

37. CONDITION INTERIOR: Excellent EXTERIOR: Excellent

38. PRESERVATION UNDERWAY? YES (X) NO ( )

39. ENDANGERED? BY WHAT? YES ( ) NO (X)

40. VISIBLE FROM PUBLIC ROAD? YES (X) NO ( )

41. DISTANCE FROM AND FRONTAGE ON ROAD: 200' - 36'

42. FURTHER DESCRIPTION OF IMPORTANT FEATURES
Several additions leave original house difficult to distinguish. Equipment shed on second lower level is old. Has had modern oversized windows added. Rubble limestone foundation.

PHOTO MUST BE PROVIDED

43. HISTORY AND SIGNIFICANCE

44. DESCRIPTION OF ENVIRONMENT AND OUTBUILDINGS
Farmstead built on side of bluff, house at ridge.

45. SOURCES OF INFORMATION
Site inspection.

46. PREPARED BY: Robert Christie

47. ORGANIZATION: County of St. Charles

48. DATE: 9/13/84 49. REVISION DATE(S)

RETURN THIS FORM WHEN COMPLETED TO: OFFICE OF HISTORIC PRESERVATION P.O. BOX 176 JEFFERSON CIT MISSOURI 65102

IF ADDITIONAL SPACE IS NEEDED, ATTACH SEPARATE SHEET(S) TO THIS FORM

1. NO. 64
2. COUNTY St. Charles
4. PRESENT LOCAL NAME(S) OR DESIGNATION(S) Beumer Farm Shed
5. OTHER NAME(S) Winding Creek Farm
6. TOWNSHIP
RANGE
SECTION

SC-AS-002-053

No. 64

Present Local Name or Designation

Beumer Farmstead

Other Names

	Barn A	Barn B	Barn C	Shed A	Shed B	Shed C	Granary	Other	Other
Date	1890			1930	1890				
Type				Storage	Machine/ Shop				
Builder				UATT	UATT				
Wall Construction				Balloon Frame Asbestos Shingle	Timber Frame Asbestos Shingle				
# Stories				1	1				
Roof Type & Material				Gable/ Shed Corrug. Galvan.	Gable Corrug. Galvan.				
Foundation				Concrete	Creek Stone				
Plan Shape				Rect.	Rect.				
Condition (1-10)				9	7				
Endangered [] Yes/By									
Description and/or Significance									

MISSOURI OFFICE OF HISTORIC PRESERVATION

ARCHITECTURAL/HISTORIC INVENTORY SURVEY FORM SC-AS-002-054

1. NO. 86

2. COUNTY: St. Charles

3. LOCATION OF NEGATIVES

4. PRESENT LOCAL NAME(S) OR DESIGNATION(S): Walter Oberdick Farmhouse

5. OTHER NAME(S)

6. SPECIFIC LEGAL LOCATION
TOWNSHIP _____ RANGE _____ SECTION _____
IF CITY OR TOWN, STREET ADDRESS: 334 Terry Road

7. CITY OR TOWN: Defiance, MO IF RURAL, VICINITY

8. DESCRIPTION OF LOCATION

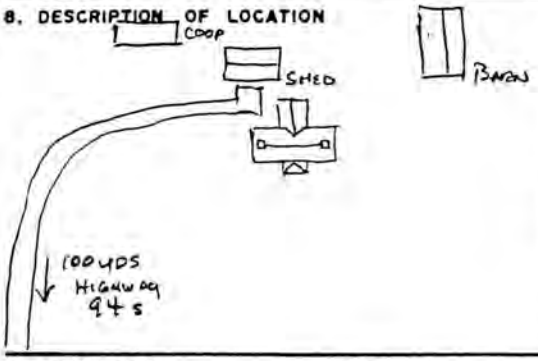

9. COORDINATES UTM
LAT
LONG

10. SITE ( ) STRUCTURE ( ) BUILDING (X) OBJECT ( )

11. ON NATIONAL REGISTER? YES ( ) NO (X)

12. IS IT ELIGIBLE? YES (X) NO ( )

13. PART OF ESTAB. HIST. DISTRICT? YES ( ) NO (X)

14. DISTRICT POTENTIAL? YES (X) NO ( )

15. NAME OF ESTABLISHED DISTRICT

16. THEMATIC CATEGORY

17. DATE(S) OR PERIOD: c. 1885

18. STYLE OR DESIGN: I House

19. ARCHITECT OR ENGINEER: Unknown at this time

20. CONTRACTOR OR BUILDER: Unknown at this time

21. ORIGINAL USE, IF APPARENT: Residence

22. PRESENT USE: Residence

23. OWNERSHIP: PUBLIC ( ) PRIVATE (X)

24. OWNER'S NAME AND ADDRESS IF KNOWN
Vernon Oberdick
Terry Road - Defiance, MO

25. OPEN TO PUBLIC? YES ( ) NO (X)

26. LOCAL CONTACT PERSON OR ORGANIZATION: Gary Podhorsky

27. OTHER SURVEYS IN WHICH INCLUDED

28. NO. OF STORIES: 2

29. BASEMENT? YES (X) NO ( )
Partial

30. FOUNDATION MATERIAL: Semi-dressed coursed lime

31. WALL CONSTRUCTION: Balloon Frame

32. ROOF TYPE AND MATERIAL: Gabled

33. NO. OF BAYS
FRONT SIDE

34. WALL TREATMENT: Horizontal Weatherboard

35. PLAN SHAPE: T

36. CHANGES (EXPLAIN IN NO. 42): ADDITION ( ) ALTERED ( ) MOVED ( )

37. CONDITION
INTERIOR: Good
EXTERIOR: Good

38. PRESERVATION UNDERWAY? YES (X) NO ( )

39. ENDANGERED? BY WHAT? YES ( ) NO (X)

40. VISIBLE FROM PUBLIC ROAD? YES (X) NO ( )

41. DISTANCE FROM AND FRONTAGE ON ROAD
200' - 230' farm lot

42. FURTHER DESCRIPTION OF IMPORTANT FEATURES
House is balloon frame construction with brick nogging. Vernacular St. Charles County German Georgian I House.

PHOTO MUST BE PROVIDED

43. HISTORY AND SIGNIFICANCE
House was built by Ernst (grandfather - 1st generation German immigrant) when Walter was 12 (1885). House built later on nearby farm by Herman, Walter's brother, is very similar, somewhat larger.

44. DESCRIPTION OF ENVIRONMENT AND OUTBUILDINGS
Barn built 1907 by Walter. Farmlot on slight plateau at base of bluff overlooking bottomland to east and limestone bluffs across Missouri River.

45. SOURCES OF INFORMATION
Vernon Oberdick.

46. PREPARED BY: Robert Christie

47. ORGANIZATION: County of St. Charles

48. DATE 49. REVISION DATE(S)

RETURN THIS FORM WHEN COMPLETED TO: OFFICE OF HISTORIC PRESERVATION
P.O. BOX 176
JEFFERSON CITY, MISSOURI 65102

IF ADDITIONAL SPACE IS NEEDED ATTACH

1. NO.
2. COUNTY St. Charles
4. PRESENT LOCAL NAME(S) OR DESIGNATION(S) Walter Oberdick Farmhouse
5. OTHER NAME(S)
6. TOWNSHIP
RANGE
SECTION

SC-AS-002-054

No. 86

Present Local Name or Designation

Walter Oberdick Farmstead

Other Names

	Barn A	Barn B	Barn C	Shed A	Shed B	Shed C	Granary	Other	Other
Date	1885	1925	c. 1940	c. 1920	c. 1915	c. 1960	c. 1950	c. 1950	c. 1920
Type	Transverse Crib	Single Crib	Single Crib General	Machinery	Utility	Garage	Silo	Utility/ Shop	Hog Farrowing
Builder	Oberdick Family	Oberdick Family	Oberdick Family	Oberdick Family	Oberdick Family	Oberdick Family	Oberdick Family	Oberdick Family	Oberdick Family
Wall Construction	Timber Frame Board & Batten	Timber Frame Vertical Sheathing	Timber Frame Asbestos Shingle	Timber Frame Vertical Sheathing	Timber Frame Board & Batten		Concrete Steel Bands	Balloon Frame Asbestos Panel	Timber Frame Horiz. Sheathing
# Stories	2	1½	1½	1	1½		NA	1	1
Roof Type & Material	Gable Corrug. Galvan.	Gable/ Shed Corrug. Galvan.	Gable Corrug. Galvan.	Shed Corrug. Galvan.	Gable Corrug. galvan.		Flat Galvan. Corrug.	Gable Galvan. Corrug.	Shed Corrug. Galvan.
Foundation	Stone	Concrete	Concrete	Concrete	Concrete		Concrete	Concrete	Concrete
Plan Shape	Rect.	Rect.	Rect.	Rect.	Rect.		Circular	Rect.	Rect.
Condition (1-10)	7	7	9	8	7		6	8	3
Endangered [] Yes/By	Disuse						Yes Neglect/ Disuse		Yes Disuse Neglect
Description and/or Significance									

EHLMANN
PARK

SC-AS-002-055

MISSOURI OFFICE OF HISTORIC PRESERVATION

ARCHITECTURAL/HISTORIC INVENTORY SURVEY FORM

1. NO. 96

2. COUNTY: St. Charles

3. LOCATION OF NEGATIVES:

4. PRESENT LOCAL NAME(S) OR DESIGNATION(S): Parsons House

5. OTHER NAME(S): Stephens House

6. SPECIFIC LEGAL LOCATION
TOWNSHIP _____ RANGE _____ SECTION _____
IF CITY OR TOWN, STREET ADDRESS: Walnut Springs

7. CITY OR TOWN: Defiance, MO IF RURAL, VICINITY:

8. DESCRIPTION OF LOCATION

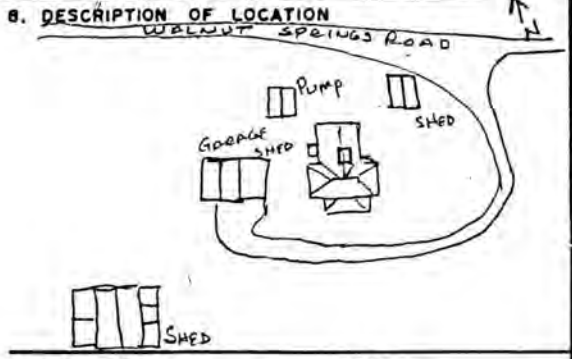

9. COORDINATES UTM
LAT
LONG

10. SITE ( ) STRUCTURE ( ) BUILDING (X) OBJECT ( )

11. ON NATIONAL REGISTER? YES ( ) NO (X)

12. IS IT ELIGIBLE? YES ( ) NO (X)

13. PART OF ESTAB. HIST. DISTRICT? YES ( ) NO (X)

14. DISTRICT POTENTIAL? YES (X) NO ( )

15. NAME OF ESTABLISHED DISTRICT

16. THEMATIC CATEGORY

17. DATE(S) OR PERIOD: c 1910

18. STYLE OR DESIGN: Prairie

19. ARCHITECT OR ENGINEER: Unknown at this time

20. CONTRACTOR OR BUILDER: Unknown at this time

21. ORIGINAL USE, IF APPARENT: Residence

22. PRESENT USE: Residence

23. OWNERSHIP: PUBLIC ( ) PRIVATE (X)

24. OWNER'S NAME AND ADDRESS IF KNOWN
Frank Stephens
Walnut Springs Rd - Defiance, MO

25. OPEN TO PUBLIC? YES ( ) NO (X)

26. LOCAL CONTACT PERSON OR ORGANIZATION: Gary Podhorsky

27. OTHER SURVEYS IN WHICH INCLUDED

28. NO. OF STORIES: 2

29. BASEMENT? YES (X) NO ( )

30. FOUNDATION MATERIAL: Coursed dressed ashlar

31. WALL CONSTRUCTION: Brick

32. ROOF TYPE AND MATERIAL: Hipped - Asph. Shingle

33. NO. OF BAYS FRONT 3 SIDE 3

34. WALL TREATMENT: Common bond

35. PLAN SHAPE: Irregular

36. CHANGES (EXPLAIN IN NO. 42) ADDITION (X) ALTERED ( ) MOVED ( )

37. CONDITION INTERIOR: Good EXTERIOR: Good

38. PRESERVATION UNDERWAY? YES (X) NO ( )

39. ENDANGERED? BY WHAT? YES ( ) NO (X)

40. VISIBLE FROM PUBLIC ROAD? YES (X) NO ( )

41. DISTANCE FROM AND FRONTAGE ON ROAD: 80' - 40'

42. FURTHER DESCRIPTION OF IMPORTANT FEATURES

Sheds are less than 30 years old. Pump house may be 100-120 years old. Wooden garden shed approximately 65 years old. House built around 1860 is no longer distinguishable. Simple brick I House no longer has original lateral gable roof (replaced with deep-set hip roof). Fenestration on facade plus entry all "modernized" in 1920s. Prairie-style porch added to facade. No integrity remains exterior - little interior.

PHOTO MUST BE PROVIDED

43. HISTORY AND SIGNIFICANCE

This farmstead site is site of William Parsons, one of largest Defiance area farmers who later owned large parcles of "Darst bottom." Original Parsons farmstead buildings no longer here, except house (modifications in '42).

44. DESCRIPTION OF ENVIRONMENT AND OUTBUILDINGS

Large softly rolling lot; many mature trees. Outbuildings all immaculately maintained. Original farmland is now sub-divided into 3.5 acre building lots, modern houses, ponds, etc.

45. SOURCES OF INFORMATION

Site inspection.

46. PREPARED BY: Robert Christie

47. ORGANIZATION: County of St. Charles

48. DATE: 10/4/91

49. REVISION DATE(S):

RETURN THIS FORM WHEN COMPLETED TO: OFFICE OF HISTORIC PRESERVATION
P.O. BOX 176
JEFFERSON CITY, MISSOURI 65102

IF ADDITIONAL SPACE IS NEEDED, ATTACH SEPARATE SHEET(S) TO THIS FORM

1. NO. | 2. COUNTY: St. Charles | 4. PRESENT LOCAL NAME(S) OR DESIGNATION(S): Parsons House | 5. OTHER NAME(S): Stephens House | 6. TOWNSHIP | RANGE | SECTION

SC-AS-002-055

No. 96

Present Local Name or Designation

Stephens Farmstead

Other Names

Parsons Farmstead

	Barn A	Barn B	Barn C	Shed A	Shed B	Shed C	Granary	Other	Other
Date				c. 1925				c. 1960	c. 1910
Type				Storage and Machinery				Garage/ Carport	Smoke House
Builder				Parsons Family				UATT	Parsons Family
Wall Construction				Balloon Frame Horiz. Weatherbd				Balloon Frame Vertical Weatherbd	Brick Common Bond
# Stories				1				1	1
Roof Type & Material				Gable Corrug. Galvan.				Gable Corrug. Galvan.	Gable Corrug. Galvan.
Foundation				Concrete				Concrete	Brick
Plan Shape				Rect.				Rect.	Rect.
Condition (1-10)				7				8	8
Endangered [] Yes/By									
Description and/or Significance									Facade has brick voids in shape of horizontal diamond for ventilation.

MISSOURI OFFICE OF HISTORIC PRE ERVATION

ARCHITECTURAL/HISTORIC INVENTORY SURVEY FORM SC-AS-002-056

1. NO. 79

2. UNTY St. Charles

3. LOCATION OF NEGATIVES

4. PRESENT LOCAL NAME(S) OR DESIGNATION(S) Stone House

5. OTHER NAME(S) Kuelling House

6. SPECIFIC LEGAL LOCATION
TOWNSHIP _____ RANGE _____ SECTION _____
IF CITY OR TOWN, STREET ADDRESS
3515 Alice Avenue

7. CITY OR TOWN IF RURAL, VICINITY
Matson, MO

8. DESCRIPTION OF LOCATION

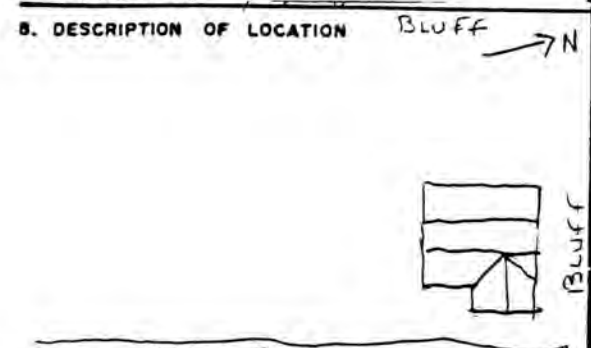

9. COORDINATES UTM
LAT
LONG

10. SITE ( ) STRUCTURE ( ) BUILDING (X) OBJECT ( )

11. NATIONAL REGISTER? YES ( ) NO (X)

12. IS IT ELIGIBLE? YES ( ) NO (X)

13. PART OF ESTAB. HIST. DISTRICT? YES ( ) NO (X)

14. DISTRICT POTENTIAL? YES (X) NO ( )

15. NAME OF ESTABLISHED DISTRICT

16. THEMATIC CATEGORY

17. DATE(S) OR PERIOD c. 1905

18. STYLE OR DESIGN Gable & Wing

19. ARCHITECT OR ENGINEER Unknown at that time

20. CONTRACTOR OR BUILDER Henry Kuelling

21. ORIGINAL USE, IF APPARENT Residence

22. PRESENT USE Residence

23. OWNERSHIP PUBLIC ( ) PRIVATE (X)

24. OWNER'S NAME AND ADDRESS IF KNOWN
J. U. Stone
RR#1, Box C - Troy, MO

25. OPEN TO PUBLIC? YES ( ) NO ( )

26. LOCAL CONTACT PERSON OR ORGANIZATION
Gary Podhorsky

27. OTHER SURVEYS IN WHICH INCLUDED

28. NO. OF STORIES 1

29. BASEMENT? YES ( ) NO (X)

30. FOUNDATION MATERIAL Rubble Limestone

31. WALL CONSTRUCTION Balloon Frame

32. ROOF TYPE AND MATERIAL Gabled - Asph. Shing.

33. NO. OF BAYS FRONT 2 SIDE 2

34. WALL TREATMENT Asbestos Shingle

35. PLAN SHAPE L

36. CHANGES (EXPLAIN IN NO. 42) ADDITION (X) ALTERED ( ) MOVED ( )

37. CONDITION INTERIOR Fair EXTERIOR Fair

38. PRESERVATION UNDERWAY? YES (X) NO ( )

39. ENDANGERED? BY WHAT? YES ( ) NO (X)

40. VISIBLE FROM PUBLIC ROAD? YES (X) NO ( )

41. DISTANCE FROM AND FRONTAGE ON ROAD
22' - 20'

42. FURTHER DESCRIPTION OF IMPORTANT FEATURES
Simplest of gable/wing designs; no frills. Three chimneys for stove use.

PHOTO MUST BE PROVIDED

43. HISTORY AND SIGNIFICANCE
House built by original owner Henry Kuelling believed to have been a railroad worker. Matson town meetings were said to have been held in the house.

44. DESCRIPTION OF ENVIRONMENT AND OUTBUILDINGS
Northern most lot on Alice Street on west side of street. North line of property (20 feet north of house) rises steeply to top of bluff - same on west end of lot 80' west of house. Lot overlooks MKT rail.

45. SOURCES OF INFORMATION
Site inspection; owner interview.

46. PREPARED BY Robert Christie

47. ORGANIZATION County of St. Charles

48. DATE 10/5/91

49. REVISION DATE(S)

RETURN THIS FORM WHEN COMPLETED TO: OFFICE OF HISTORIC PRESERVATION
P.O. BOX 176
JEFFERSON CITY, MISSOURI 65102

IF ADDITIONAL SPACE IS NEEDED, ATTACH

St. Charles | Stone House | Kuelling House | TOWNSHIP | RANGE | SECTION

MISSOURI OFFICE OF HISTORIC PRE ERVATION

ARCHITECTURAL/HISTORIC INVENTORY SURVEY FORM SC-AS-002-057

1. NO. 119

2. JNTY St. Charles

3. LOCATION OF NEGATIVES

4. PRESENT LOCAL NAME(S) OR DESIGNATION(S) Charles House

5. OTHER NAME(S)

6. SPECIFIC LEGAL LOCATION
TOWNSHIP _____ RANGE _____ SECTION _____
IF CITY OR TOWN, STREET ADDRESS
3539 Alice Avenue

7. CITY OR TOWN IF RURAL, VICINITY
Defiance (Matson). MO 63341

8. DESCRIPTION OF LOCATION

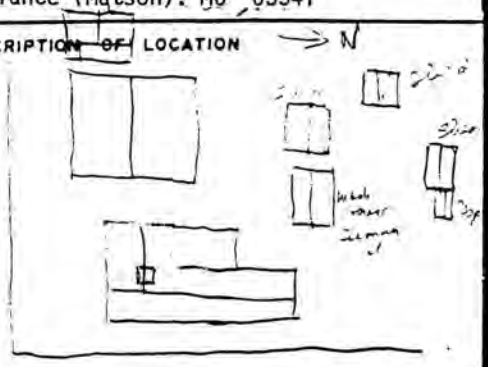

9. COORDINATES UTM
LAT
LONG

10. SITE ( ) STRUCTURE ( )
BUILDING (X) OBJECT ( )

11. NATIONAL REGISTER ? YES ( ) NO (X)

12. IS IT ELIGIBLE ? YES ( ) NO (X)

13. PART OF ESTAB. HIST. DISTRICT ? YES ( ) NO (X)

14. DISTRICT POTENTIAL ? YES ( ) NO (X)

15. NAME OF ESTABLISHED DISTRICT

16. THEMATIC CATEGORY

17. DATE(S) OR PERIOD
c. 1940

18. STYLE OR DESIGN
Vernacular

19. ARCHITECT OR ENGINEER

20. CONTRACTOR OR BUILDER

21. ORIGINAL USE, IF APPARENT

22. PRESENT USE

23. OWNERSHIP PUBLIC ( ) PRIVATE ( )

24. OWNER'S NAME AND ADDRESS IF KNOWN
Leo Charles
3539 Alice Ave - Defiance (Matson), MO

25. OPEN TO PUBLIC ? YES ( ) NO (X)

26. LOCAL CONTACT PERSON OR ORGANIZATION
Gary Podhorsky

27. OTHER SURVEYS IN WHICH INCLUDED

28. NO. OF STORIES 1

29. BASEMENT ? YES (X) NO ( )

30. FOUNDATION MATERIAL
Poured concrete

31. WALL CONSTRUCTION
Balloon Frame

32. ROOF TYPE AND MATERIAL
Gable - Asph Shingle

33. NO. OF BAYS FRONT 7 SIDE

34. WALL TREATMENT
Vinyl Horiz. Weatherboard

35. PLAN SHAPE L

36. CHANGES (EXPLAIN IN NO. 42) ADDITION (X) ALTERED ( ) MOVED ( )

37. CONDITION
INTERIOR Good
EXTERIOR Good

38. PRESERVATION UNDERWAY ? YES (X) NO ( )

39. ENDANGERED ? BY WHAT ? YES ( ) NO (X)

40. VISIBLE FROM PUBLIC ROAD ? YES (X) NO ( )

41. DISTANCE FROM AND FRONTAGE ON ROAD
10' - 70'

42. FURTHER DESCRIPTION OF IMPORTANT FEATURES
Hates everybody.

PHOTO MUST BE PROVIDED

43. HISTORY AND SIGNIFICANCE
Non-contributing.

44. DESCRIPTION OF ENVIRONMENT AND OUTBUILDINGS
t sloping gently west to east. Mature trees at rear of lot. 1920's machine shed in rear yard and two rly 20th century sheds in rear yard.

45. SOURCES OF INFORMATION
Owner.

46. PREPARED BY
Robert Christie

47. ORGANIZATION.
County of St. Charles

48. DATE 49. REVISION DATE(S)

RETURN THIS FORM WHEN COMPLETED TO: OFFICE OF HISTORIC PRESERVATION
P.O. BOX 176

St. Charles

Charles House

SC-AS-002-057

No. 119

Present Local Name or Designation

Charles Property Matson

Other Names

	Barn A	Barn B	Barn C	Shed A	Shed B	Shed C	Granary	Other	Other
Date	1900			1935	1945	1945		1945	
Type	Machinery/ Horse Barn			Utility Shop	Utility Half-Monitor	Utility Shop		Coop	
Builder	UATT			UATT	UATT	UATT		UATT	
Wall Construction	Timber Frame Vertical Weather.			Balloon Frame Board & Batten	Balloon Frame Vertical Weather.	Balloon Frame Embossed Asph Side		Balloon Frame Vertical Weather.	
# Stories	1½			1	1	1		1	
Roof Type & Material	Gable/Shed Rolled Asphalt Paper			Gable Corrug. Galvan.	Half-Monitor Corrug. Galvan.	Gable Corrug. Galvan.		Gable Corrug. Galvan.	
Foundation	Stone			Concrete	Concrete	Concrete		Concrete	
Plan Shape	Rect.			Rect.	Rect.	Rect.		Rect.	
Condition (1-10)	5			7	9	7		4	
Endangered [] Yes/By									
Description and/or Significance									

MISSOURI OFFICE OF HISTORIC PRE ERVATION

ARCHITECTURAL/HISTORIC INVENTORY SURVEY FORM SC-A5-002-058

1. NO. 120

2. COUNTY St. Charles

3. LOCATION OF NEGATIVES

4. PRESENT LOCAL NAME(S) OR DESIGNATION(S) Reinwald House

5. OTHER NAME(S)

6. SPECIFIC LEGAL LOCATION TOWNSHIP _____ RANGE _____ SECTION _____

IF CITY OR TOWN, STREET ADDRESS 3625 Alice Avenue

7. CITY OR TOWN Matson, MO IF RURAL, VICINITY

8. DESCRIPTION OF LOCATION

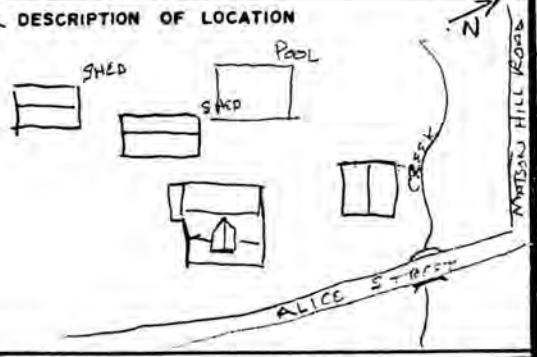

9. COORDINATES UTM
LAT
LONG

10. SITE ( ) STRUCTURE ( ) BUILDING (X) OBJECT ( )

11. ON NATIONAL REGISTER? YES ( ) NO (X)

12. IS IT ELIGIBLE? YES ( ) NO (X)

13. PART OF ESTAB. HIST. DISTRICT? YES ( ) NO (X)

14. DISTRICT POTENTIAL? YES ( ) NO (X)

15. NAME OF ESTABLISHED DISTRICT

16. THEMATIC CATEGORY

17. DATE(S) OR PERIOD c. 1942

18. STYLE OR DESIGN Bungalow

19. ARCHITECT OR ENGINEER Unknown at this time

20. CONTRACTOR OR BUILDER Unknown at this time

21. ORIGINAL USE, IF APPARENT Residence

22. PRESENT USE Residence

23. OWNERSHIP PUBLIC ( ) PRIVATE ( )

24. OWNER'S NAME AND ADDRESS IF KNOWN
Arlie Reinwald
3625 Alice Ave - Matson, MO

25. OPEN TO PUBLIC? YES ( ) NO (X)

26. LOCAL CONTACT PERSON OR ORGANIZATION Gary Podhorsky

27. OTHER SURVEYS IN WHICH INCLUDED

28. NO. OF STORIES

29. BASEMENT? YES (X) NO ( )

30. FOUNDATION MATERIAL Concrete

31. WALL CONSTRUCTION Balloon Frame

32. ROOF TYPE AND MATERIAL Gables - Asph. Shingle

33. NO. OF BAYS FRONT 3 SIDE 2

34. WALL TREATMENT Horizontal Weatherboard

35. PLAN SHAPE Rectangle

36. CHANGES (EXPLAIN IN NO. 42) ADDITION (X) ALTERED ( ) MOVED ( )

37. CONDITION INTERIOR Good EXTERIOR Good

38. PRESERVATION UNDERWAY? YES (X) NO ( )

39. ENDANGERED? BY WHAT? YES ( ) NO (X)

40. VISIBLE FROM PUBLIC ROAD? YES (X) NO ( )

41. DISTANCE FROM AND FRONTAGE ON ROAD 35' - 30'

42. FURTHER DESCRIPTION OF IMPORTANT FEATURES

Four of five buldings on this property are not old enough to be eligible for National Register; behind house (east) is a shed which had been the MKT railroad depot in Hamburg, MO, prior to mobilization for World War II. It was moved intact to this location at same time the house was built. House is late bungalow, two-story with two and three windows clustered on facade and facade dormer. House appears to have a shed front added.

PHOTO MUST BE PROVIDED

43. HISTORY AND SIGNIFICANCE

It is believed, though not confirmed, by some that this house was built by MKT railroad for operations chief for this region of the railroad.

44. DESCRIPTION OF ENVIRONMENT AND OUTBUILDINGS

Sloping lot (east to west). Lot rises from Alice Ave toward top of bluff. Overlooks Missouri River bottom and Mkt trail to east; lot also slopes downward to north where creek runs along Lucille Ave from up Matson Road. Buildings all well maintained, later construction.

45. SOURCES OF INFORMATION

Site inspection; owner interview.

46. PREPARED BY Robert Christie

47. ORGANIZATION County of St. Charles

48. DATE 10/4/91

49. REVISION DATE(S)

RETURN THIS FORM WHEN COMPLETED TO: OFFICE OF HISTORIC PRESERVATION
P.O. BOX 176
JEFFERSON CITY, MISSOURI 65102
PH 314-751-1096

IF ADDITIONAL SPACE IS NEEDED, ATTACH SEPARATE SHEET(S) TO THIS FORM

1. NO. 2. COUNTY St. Charles 4. PRESENT LOCAL NAME(S) OR DESIGNATION(S) Reinwald House 5. OTHER NAME(S) 6. TOWNSHIP RANGE SECTION

SC-AS-002-058

No. 120

Present Local Name or Designation

Reinwald Property

Other Names

	Barn A	Barn B	Barn C	Shed A	Shed B	Shed C	Granary	Other	Other
Date				1940				1950	1920
Type				Utility				Garage	RR Station
Builder				UATT					MKT RR
Wall Construction				Balloon Frame/ Vert.wp					Balloon Frame/ board & batten
# Stories				1					1
Roof Type & Material				Gable/ asph. shingle					Gable/ asphalt shingle
Foundation				Conc.					Conc.
Plan Shape				Rect.					Rect.
Condition (1-10)				8					8
Endangered [] Yes/By									
Description and/or Significance									Extremely small station was built in Hamburg to serve as station there. When Hamburg station was closed, station moved to Matson for a shed and a memento.

HAMBURG

MISSOURI OFFICE OF HISTORIC PRE ERVATION

ARCHITECTURAL/HISTORIC INVENTORY SURVEY FORM SC-AS-002-059

1. NO. 107

2. COUNTY St. Charles

3. LOCATION OF NEGATIVES

4. PRESENT LOCAL NAME(S) OR DESIGNATION(S) Hall House

5. OTHER NAME(S)

6. SPECIFIC LEGAL LOCATION
TOWNSHIP _____ RANGE _____ SECTION _____
IF CITY OR TOWN, STREET ADDRESS
3571 Lucille Avenue

7. CITY OR TOWN IF RURAL, VICINITY
Matson, MO

8. DESCRIPTION OF LOCATION

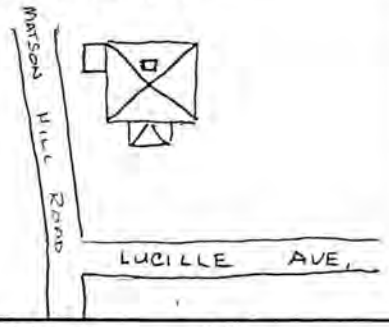

9. COORDINATES UTM
LAT
LONG

10. SITE ( ) STRUCTURE ( )
BUILDING (X) OBJECT ( )

11. ON NATIONAL REGISTER? YES ( ) NO (X)

12. IS IT ELIGIBLE? YES ( ) NO (X)

13. PART OF ESTAB. HIST. DISTRICT? YES ( ) NO (X)

14. DISTRICT POTENTIAL? YES (X) NO ( )

15. NAME OF ESTABLISHED DISTRICT

16. THEMATIC CATEGORY

17. DATE(S) OR PERIOD
c. 1920

18. STYLE OR DESIGN
Four-Square

19. ARCHITECT OR ENGINEER
Unknown at this time

20. CONTRACTOR OR BUILDER
Unknown at this time

21. ORIGINAL USE, IF APPARENT
Residence

22. PRESENT USE
Residence

23. OWNERSHIP PUBLIC ( ) PRIVATE (X)

24. OWNER'S NAME AND ADDRESS IF KNOWN
George Hall
3571 Lucille Ave - Matson, MO

25. OPEN TO PUBLIC? YES ( ) NO (X)

26. LOCAL CONTACT PERSON OR ORGANIZATION
Gary Podhorsky

27. OTHER SURVEYS IN WHICH INCLUDED

28. NO. OF STORIES 2

29. BASEMENT? YES ( ) NO (X)

30. FOUNDATION MATERIAL
Concrete

31. WALL CONSTRUCTION
Balloon Frame

32. ROOF TYPE AND MATERIAL
Hipped-Standing Seam Tin

33. NO. OF BAYS
FRONT 4 SIDE 3

34. WALL TREATMENT
Horizontal Weatherboard

35. PLAN SHAPE

36. CHANGES (EXPLAIN IN NO. 42) ADDITION (X) ALTERED ( ) MOVED ( )

37. CONDITION
INTERIOR Good
EXTERIOR Good

38. PRESERVATION UNDERWAY? YES (X) NO ( )

39. ENDANGERED? BY WHAT? YES ( ) NO (X)

40. VISIBLE FROM PUBLIC ROAD? YES (X) NO ( )

41. DISTANCE FROM AND FRONTAGE ON ROAD
30' - 32'

42. FURTHER DESCRIPTION OF IMPORTANT FEATURES
Two-over-two sash; pyramidal roof of front porch repeats pitch of roof of main block. House features two separate front entry doors found in various other parts of this portion of St. Charles County. Small stoop rear porch enclosure a later addition.

PHOTO MUST BE PROVIDED

43. HISTORY AND SIGNIFICANCE
Two streets of Matson were named for daughters of town founder.

44. DESCRIPTION OF ENVIRONMENT AND OUTBUILDINGS
Level lot on street perpendicular to main street (Alice Street) of Matson.

45. SOURCES OF INFORMATION
Site inspection.

46. PREPARED BY
Robert Christie

47. ORGANIZATION
County of St. Charles

48. DATE 9/17/94

49. REVISION DATE(S)

RETURN THIS FORM WHEN COMPLETED TO: OFFICE OF HISTORIC PRESERVATION
P.O. BOX 176
JEFFERSON CITY, MISSOURI 65102

IF ADDITIONAL SPACE IS NEEDED, ATTACH

1. NO. 2. COUNTY St. Charles 4. PRESENT LOCAL NAME(S) OR DESIGNATION(S) Hall House 5. OTHER NAME(S) 6. TOWNSHIP RANGE SECTION

MISSOURI OFFICE OF HISTORIC PRE ERVATION

ARCHITECTURAL/HISTORIC INVENTORY SURVEY FORM

SC-AS-002-060

1. NO. 82

2. COUNTY: St. Charles

3. LOCATION OF NEGATIVES:

4. PRESENT LOCAL NAME(S) OR DESIGNATION(S): Natoli Farmhouse

5. OTHER NAME(S): Taylor Farm

6. SPECIFIC LEGAL LOCATION
TOWNSHIP _____ RANGE _____ SECTION _____
IF CITY OR TOWN, STREET ADDRESS: 735 Matson Hill Road

7. CITY OR TOWN: Matson, MO IF RURAL, VICINITY:

8. DESCRIPTION OF LOCATION

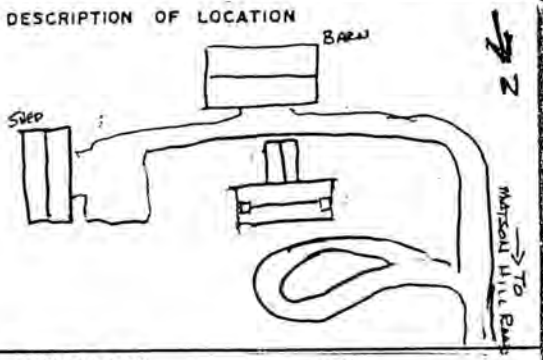

9. COORDINATES: UTM
LAT
LONG

10. SITE ( ) STRUCTURE ( ) BUILDING (X) OBJECT ( )

11. ON NATIONAL REGISTER? YES ( ) NO (X)

12. IS IT ELIGIBLE? YES ( ) NO (X)

13. PART OF ESTAB. HIST. DISTRICT? YES ( ) NO (X)

14. DISTRICT POTENTIAL? YES ( ) NO (X)

15. NAME OF ESTABLISHED DISTRICT

16. THEMATIC CATEGORY

17. DATE(S) OR PERIOD: Original House 1906; Balance 1917

18. STYLE OR DESIGN: I House

19. ARCHITECT OR ENGINEER: Unknown at this time

20. CONTRACTOR OR BUILDER: Unknown at this time

21. ORIGINAL USE, IF APPARENT: Residence

22. PRESENT USE: Residence

23. OWNERSHIP: PUBLIC ( ) PRIVATE (X)

24. OWNER'S NAME AND ADDRESS IF KNOWN
Dale Natoli
735 Matson Hill Road - Defiance, MO

25. OPEN TO PUBLIC? YES ( ) NO (X)

26. LOCAL CONTACT PERSON OR ORGANIZATION

27. OTHER SURVEYS IN WHICH INCLUDED

28. NO. OF STORIES: 2

29. BASEMENT? YES (X) NO ( )
Partial

30. FOUNDATION MATERIAL: Limestone/Concrete

31. WALL CONSTRUCTION: Balloon frame

32. ROOF TYPE AND MATERIAL: Gabled - Asph. Shingle

33. NO. OF BAYS FRONT SIDE

34. WALL TREATMENT: Horiz. Weatherboard

35. PLAN SHAPE: T

36. CHANGES (EXPLAIN IN NO. 42): ADDITION (X) ALTERED ( ) MOVED ( )

37. CONDITION
INTERIOR: Good
EXTERIOR: Good

38. PRESERVATION UNDERWAY? YES (X) NO ( )

39. ENDANGERED? BY WHAT? YES ( ) NO (X)

40. VISIBLE FROM PUBLIC ROAD? YES (X) NO ( )

41. DISTANCE FROM AND FRONTAGE ON ROAD
300' - 60'

42. FURTHER DESCRIPTION OF IMPORTANT FEATURES

PHOTO MUST BE PROVIDED

43. HISTORY AND SIGNIFICANCE
First four rooms (rear wing built 1906) by two brothers. Felt house was not big enough; so built front of house during World War I. Rear wing was original house - no longer distinguishable.

44. DESCRIPTION OF ENVIRONMENT AND OUTBUILDINGS
Backside of barn later - barn large transverse crib built 1930. Farmstead and lot arranged on end of ridge backed up to Richard Matson property. Land falls off south, east, and west toward Matson property.

45. SOURCES OF INFORMATION
Grover Becker 1947-75 owner. Site inspection.

46. PREPARED BY: Robert Christie

47. ORGANIZATION: County of St. Charles

48. DATE

49. REVISION DATE(S)

RETURN THIS FORM WHEN COMPLETED TO: OFFICE OF HISTORIC PRESERVATION
P.O. BOX 176
JEFFERSON CITY, MISSOURI 65102

IF ADDITIONAL SPACE IS NEEDED, ATTACH

1. NO. 2. COUNTY St. Charles 4. PRESENT LOCAL NAME(S) OR DESIGNATION(S) Natoli Farmhouse 5. OTHER NAME(S) Taylor Farm 6. TOWNSHIP RANGE SECTION

SC-AS-002-060

No. 82

Present Local Name or Designation

Natoli Farmstead Matson Hill Road

Other Names

	Barn A	Barn B	Barn C	Shed A	Shed B	Shed C	Granary	Other	Other
Date	1930			1930	1940	1950		1970	
Type	General/ Stock Barn			3 Portal	Machinery	Small Machinery		Shed Machinery	
Builder	Taylor Family			Taylor Family	Grover Becker	Grover Becker		Grover Becker	
Wall Construction	Timber Frame Vertical Weather.			Timber Frame Vertical Weather.	Timber Frame Vertical Weather.	Balloon Frame Horiz. Weather.		Balloon Frame Vertical Weather.	
# Stories	2			1	1	1		1	
Roof Type & Material	Gambrel Corrug. Galvan.			Gable/ Shed Corrug. Galvan.	Shed Corrug. Gavlan.	Gable Asphalt Shingle		Gable Tin Standing Seam	
Foundation	Concrete			Concrete	Concrete	Concrete		Concrete	
Plan Shape	Rect.			Rect.	Rect.	Rect.		Rect.	
Condition (1-10)	9			7	8	9		9	
Endangered [] Yes/By									
Description and/or Significance									

MISSOURI OFFICE OF HISTORIC PRESERVATION

ARCHITECTURAL/HISTORIC INVENTORY SURVEY FORM

SC-AS-OUD-061

1. NO. 108

2. COUNTY: St. Charles

3. LOCATION OF NEGATIVES

4. PRESENT LOCAL NAME(S) OR DESIGNATION(S): Nona Woodworks

5. OTHER NAME(S): Voelke's Spur

6. SPECIFIC LEGAL LOCATION
TOWNSHIP _____ RANGE _____ SECTION _____
IF CITY OR TOWN, STREET ADDRESS: ~~Nona~~ Augusta Bottom Rd

7. CITY OR TOWN: Nona, MO IF RURAL, VICINITY

8. DESCRIPTION OF LOCATION

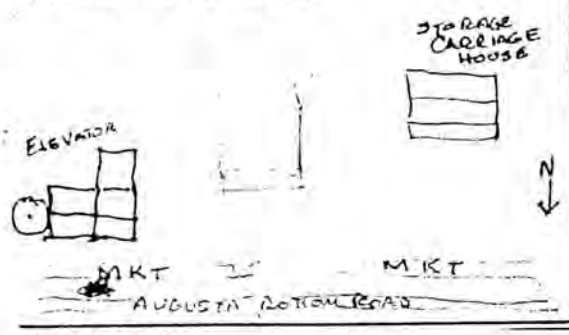

9. COORDINATES UTM
LAT
LONG

10. SITE ( ) STRUCTURE ( ) BUILDING (X) OBJECT ( )

11. ON NATIONAL REGISTER? YES ( ) NO (X)

12. IS IT ELIGIBLE? YES ( ) NO (X)

13. PART OF ESTAB. HIST. DISTRICT? YES ( ) NO (X)

14. DISTRICT POTENTIAL? YES (X) NO ( )

15. NAME OF ESTABLISHED DISTRICT

16. THEMATIC CATEGORY

17. DATE(S) OR PERIOD: c. 1921

18. STYLE OR DESIGN: Vernacular Commercial

19. ARCHITECT OR ENGINEER: Unknown at this time

20. CONTRACTOR OR BUILDER: Unknown at this time

21. ORIGINAL USE, IF APPARENT: General Store/Apartment

22. PRESENT USE: Woodworking Shop/Apartment

23. OWNERSHIP: PUBLIC ( ) PRIVATE (X)

24. OWNER'S NAME AND ADDRESS IF KNOWN
Michael Bauermeister
August Bottom Rd (Nona) - Augusta, MO

25. OPEN TO PUBLIC? YES (X) NO ( )

26. LOCAL CONTACT PERSON OR ORGANIZATION: Gary Podhorsky

27. OTHER SURVEYS IN WHICH INCLUDED

28. NO. OF STORIES: 2

29. BASEMENT? YES (X) NO ( )

30. FOUNDATION MATERIAL: Concrete

31. WALL CONSTRUCTION: Balloon Frame

32. ROOF TYPE AND MATERIAL: Flat - Rolled Asphalt

33. NO. OF BAYS FRONT 3 SIDE 5

34. WALL TREATMENT: Pressed Metal

35. PLAN SHAPE: Rectangle

36. CHANGES (EXPLAIN IN NO. 42) ADDITION ( ) ALTERED ( ) MOVED ( )

37. CONDITION INTERIOR: Good EXTERIOR: Good

38. PRESERVATION UNDERWAY? YES (X) NO ( )

39. ENDANGERED? BY WHAT? YES ( ) NO (X)

40. VISIBLE FROM PUBLIC ROAD? YES (X) NO ( )

41. DISTANCE FROM AND FRONTAGE ON ROAD: 100 - 100'

42. FURTHER DESCRIPTION OF IMPORTANT FEATURES: Principal building is a 4-square type box with "flat" roof, pressed metal facade (stone-faced); Apartment entry on north end of west facade - store-front is balace of facade first floor. Metal canopy covers entire facade first floor. Elevator entirely corrugated-clad. Storage/machine shed lateral gabled, shed addition to west side. Two over two windows east and west sides of second floor + stove flue at ridge in south-end of main blodk. Building board/batten.

PHOTO MUST BE PROVIDED

43. HISTORY AND SIGNIFICANCE
At turn of century wheat growers in area bounded by Augusta, Dutzow (approximately 4 mile radius) felt need for grain storage/loading facility for disposal of grain. MKT Railroad purchased land from a farmer named Voelkerding for an elevator and rail spur. Store building was elevator office, feed and seed store.

44. DESCRIPTION OF ENVIRONMENT AND OUTBUILDINGS
Flat bottom land lot 250' deep from east side of MKT Trail toward east.

45. SOURCES OF INFORMATION
Site inspection; owner interview.

46. PREPARED BY: Robert Christie

47. ORGANIZATION: County of St. Charles

48. DATE: 9/12/91

49. REVISION DATE(S)

RETURN THIS FORM WHEN COMPLETED TO: OFFICE OF HISTORIC PRESERVATION, P.O. BOX 176, JEFFERSON CITY, MISSOURI 65102

IF ADDITIONAL SPACE IS NEEDED, ATTACH SEPARATE SHEET(S) TO THIS FORM

1. NO. | 2. COUNTY: St. Charles | 4. PRESENT LOCAL NAME(S) OR DESIGNATION(S): Nona Woodworks | 5. OTHER NAME(S): Voelke's Spur | 6. TOWNSHIP | RANGE | SECTION

108

SC-AS-002-061

No. [illegible]

Present Local Name or Designation

Nona

Other Names

	Barn A	Barn B	Barn C	Shed A	Shed B	Shed C	Granary	Other	Other
Date				c. 1905			c. 1965	c. 1936	
Type				Storage/ Carriage House			Circular Steel	Grain Elevator	
Builder				UATT			UATT	UATT	
Wall Construction				Balloon Frame Vertical Weather.			Steel Panel	Timber Frame Corrug. Siding	
# Stories				2			NA	3	
Roof Type & Material				Gable Corrug. Galvan.			Conical Steel	Gable Corrug. Galvan.	
Foundation				Stone			Concrete	Concrete	
Plan Shape				Rectangle			Circular	Irregular	
Condition (1-10)				7			8	6	
Endangered [] Yes/By								Yes Disuse	
Description and/or Significance									

NONA WOODWORKS
CUSTOM FURNITURE