JA-AS-013-001

Office of Historic Preservation, P.O. Box 176, Jefferson City, Missouri 65101

HISTORIC INVENTORY

1 No

2 County: Jackson

3 Location of Negatives

4 Present Name(s): 609-611 W. 33rd St.

5 Other Name(s)

6 Specific Location

7 City or Town (If Rural, Township & Vicinity): Kansas City, Missouri

8 Site Plan with North Arrow

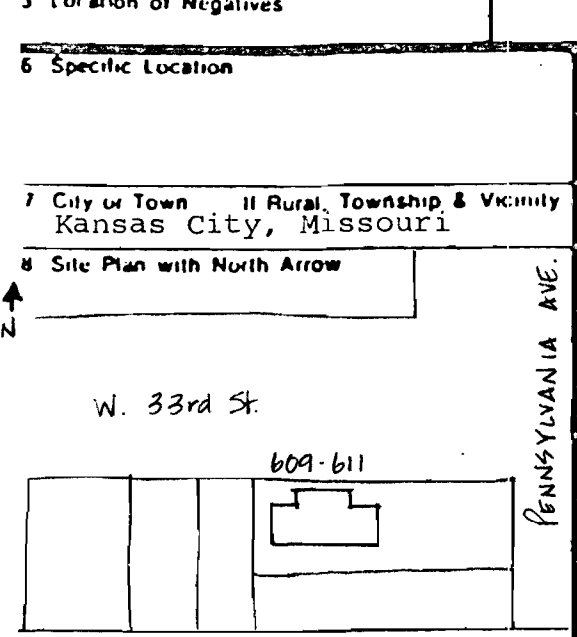

9 Coordinates: Lat / Long — UTM

10 Site: Building X; Structure; Object

11 On National Register? Yes / No X

12 Is It Eligible? Yes X / No

13 Part of Estab Hist Dist? Yes / No X

14 District Potent'l? Yes X / No

15 Name of Established District

16 Thematic Category: Architecture

17 Date(s) or Period: c. 1910

18 Style or Design: vernacular

19. Architect or Engineer: unknown

20 Contractor or Builder: unknown

21. Original Use, if apparent: 4 Apt. units

22 Present Use: 4 apt. units

23 Ownership: Public / Private

24. Owner's Name & Address, if known

25. Open to Public? Yes / No

26. Local Contact Person or Organization: Historic Kansas City Foundation

27. Other Surveys in Which Included: none

28. No of Stories: 2

29. Basement? Yes X / No: full

30. Foundation Material: stone

31. Wall Construction: brick

32. Roof Type & Material: flat/tar & Gravel

33. No. of Bays: Front 5 Side 4

34. Wall Treatment: stretcher bond

35. Plan Shape: irregular

36. Changes (Explain in #42): Addition / Altered / Moved

37. Condition: Interior unknown; Exterior good

38. Preservation Underway? Yes / No X

39. Endangered? By What? Yes / No X

40. Visible from Public Road? Yes X / No

41. Distance from and Frontage on Road

42 Further Description of Important Features

This vernauclar style of apartment home, was popular throughout K.C.; decorative embellishments make this one particularly attractive. Notable are fluted Corinthian columns of porch supporting a modillioned cornice reminiscent of the Italianate Style; pedimented entry portico quarreled arched entreso indow in central N. facade; smooth stone accents is resting on gabled parapet, quoins, lintels, and lugsills.

Photo

43 History and Significance

A notable early 20s apartment house boardering North Valentine neighborhood

44 Description of Environment and Outbuildings

Asphalt driveway to E; gravel surface parking area to W. One story concrete block building with flat roof directly to S. behind apartment.

45 Sources of Information

WP#14256 Ext. 5-16-10 Ed Flavin

KCD 1900 Edward Flavin (grocer)

On site visit

46. Prepared by: Patricia B. Glenn

47. Organization: Historic K.C. Foundation

48. Date: 8/5

49 Revision Date(s)

JA-AS-013-002

Office of Historic Preservation, P.O. Box 176, Jefferson City, Missouri 65101

HISTORIC INVENTORY

1 No

2 County: Jackson

3 Location of Negatives

4 Present Name(s): 615 W. 33rd St.

5 Other Name(s)

6 Specific Location

7 City or Town: Kansas City, Missouri — If Rural, Township & Vicinity

8 Site Plan with North Arrow

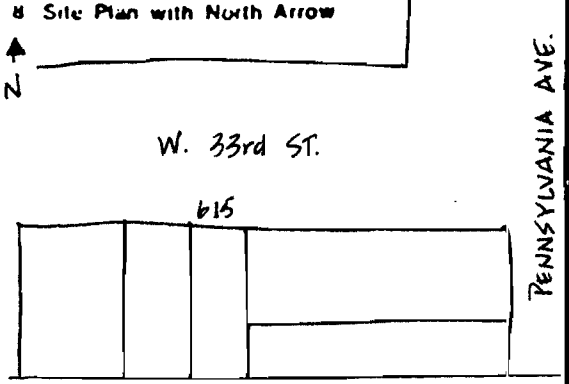

9 Coordinates: Lat / Long — UTM

10 Site: Building X — Structure ☐ Object ☐

11 On National Register? Yes ☐ No X

12 Is It Eligible? Yes X No ☐

13 Part of Estab Hist Dist? Yes ☐ No X

14 District Potent'l? Yes X No ☐

15 Name of Established District

16 Thematic Category: Architecture

17 Date(s) or Period

18 Style or Design

19. Architect or Engineer

20 Contractor or Builder

21. Original Use, if apparent: residential site

22 Present Use: vacant lot

23 Ownership: Public ☐ Private ☐

24. Owner's Name & Address, if known

25. Open to Public? Yes ☐ No ☐

26. Local Contact Person or Organization: Historic Kansas City Foundation

27. Other Surveys in Which Included

28. No of Stories

29. Basement? Yes ☐ No ☐

30. Foundation Material

31. Wall Construction

32. Roof Type & Material

33. No. of Bays: Front — Side

34. Wall Treatment

35. Plan Shape

36. Changes (Explain in #42): Addition ☐ Altered ☐ Moved ☐

37. Condition: Interior unknown — Exterior

38. Preservation Underway? Yes ☐ No X

39. Endangered? By What? Yes ☐ No X

40. Visible from Public Road? Yes X No ☐

41. Distance from and Frontage on Road

42 Further Description of Important Features

Photo

43 History and Significance

44 Description of Environment and Outbuildings

45 Sources of Information: on site visit

46. Prepared by: Patricia B. Glenn

47. Organization: Historic K.C. Foundation

48. Date: 8/5

49 Revision Date(s)

1 No

2 County: Jackson

4 Present Name(s): 615 W. 33rd St.

5. Other Name(s)

JA AS-013-003

Office of Historic Preservation, P.O. Box 176, Jefferson City, Missouri 65101

HISTORIC INVENTORY

1 No

2 County: Jackson

3 Location of Negatives

4 Present Name(s): 617 W. 33rd St.

5 Other Name(s): Midwest Educational Training and Research Organization

6 Specific Location

7 City or Town: Kansas City, Missouri — If Rural, Township & Vicinity

8 Site Plan with North Arrow

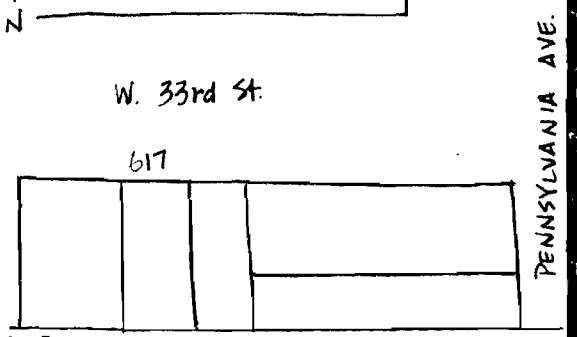

9 Coordinates: Lat / Long — UTM

10 Site: Building X — Structure — Object

11 On National Register? Yes — No X

12 Is It Eligible? Yes X — No

13 Part of Estab. Hist. Dist.? Yes — No X

14 District Potent'l? Yes X — No

15 Name of Established District

16 Thematic Category: Architecture

17 Date(s) or Period: c. 1971

18 Style or Design: Vernacular

19. Architect or Engineer: unknown

20 Contractor or Builder: unknown

21. Original Use, if apparent: commercial

22 Present Use: commercial

23 Ownership: Public — Private X

24. Owner's Name & Address, if known

25. Open to Public? Yes — No X

26. Local Contact Person or Organization: Historic Kansas City Foundation

27. Other Surveys in Which Included: none

28. No. of Stories

29. Basement? Yes — No X

30. Foundation Material: concrete slab

31. Wall Construction: concrete block

32. Roof Type & Material: flat/tar paper & gravel

33. No. of Bays: Front 4 Side 6

34. Wall Treatment: Concrete block

35. Plan Shape: rectangular

36. Changes (Explain in #42): Addition — Altered — Moved

37. Condition: Interior unknown — Exterior fair

38. Preservation Underway? Yes — No X

39. Endangered? By What? Yes — No X

40. Visible from Public Road? Yes X — No

41. Distance from and Frontage on Road

42 Further Description of Important Features

Functional design probably meant to orignally accomodate two business operations.

Photo

43 History and Significance

Non conforming intrusion bordering early 20c residential neighborhood.

44 Description of Environment and Outbuildings

Surface parking lot to E; building immediately adjacent to W.

45 Sources of Information

WP# 104363 5-27-71

On Site visit

46. Prepared by: Patricia B. Glenn

47. Organization: Historic K.C.Foundation

48. Date: 8/5

49 Revision Date(s)

1 No

2 County: Jackson

4 Present Name(s): 617 W. 33rd St.

5. Other Name(s): Midwest Educational Training & Research Organization

Midwest
EDUCATIONAL TRAINING
AND RESEARCH ORGANIZATION

JA-AS-013-009

Office of Historic Preservation, P.O. Box 176, Jefferson City, Missouri 65101

HISTORIC INVENTORY

1 No

2 County: Jackson

3 Location of Negatives

4 Present Name(s): 619-621 W. 33rd St.

5 Other Name(s)

6 Specific Location

7 City or Town: Kansas City, Missouri — If Rural, Township & Vicinity

8 Site Plan with North Arrow

N

W. 33rd St.

PENNSYLVANIA AVE.

619-621

9 Coordinates: Lat / Long — UTM

10 Site / Building X — Structure / Object

11 On National Register? Yes / No X

12 Is It Eligible? Yes X / No

13 Part of Estab Hist Dist? Yes / No X

14 District Potent'l? Yes X / No

15 Name of Established District

16 Thematic Category: Architecture

17 Date(s) or Period: c. 1946

18 Style or Design: Vernacular

19. Architect or Engineer: Unknown

20 Contractor or Builder: unknown

21. Original Use, if apparent: unknown

22 Present Use: commercial

23 Ownership: Public / Private X

24. Owner's Name & Address, if known

25. Open to Public? Yes / No X

26. Local Contact Person or Organization: Historic Kansas City Foundation

27. Other Surveys in Which Included: none

28. No of Stories: 1

29. Basement? Yes / No X

30. Foundation Material: concrete slab

31. Wall Construction: frame

32. Roof Type & Material: gable/asphalt shingle

33. No. of Bays — Front: 4 Side: 4

34. Wall Treatment: stucco/alum. siding

35. Plan Shape: rectangular

36. Changes (Explain in #42): Addition / Altered / Moved

37. Condition — Interior: unknown — Exterior: fair

38. Preservation Underway? Yes / No X

39. Endangered? By What? Yes / No X

40. Visible from Public Road? Yes X / No

41. Distance from and Frontage on Road

42 Further Description of Important Features

Simple functional building probably originally housing two businesses.

Photo

43 History and Significance

Non conforming intrusion bordering early 20c residential neighborhood.

44 Description of Environment and Outbuildings

Business office immediately to E; surface parking lot to W.

45 Sources of Information

WP #10368 4-8-46 Martin McCoy

on site visit

46. Prepared by: Patricia B. Glenn

47. Organization: Historic K.C.Foundation

48. Date: 8/5

49 Revision Date(s)

W 33RD ST

JA-AS-013-005

Office of Historic Preservation, P.O. Box 176, Jefferson City, Missouri 65101

HISTORIC INVENTORY

1 No

2 County: Jackson

3 Location of Negatives

4 Present Name(s): 709 W. 33rd St.

5 Other Name(s)

6 Specific Location

7 City or Town (If Rural, Township & Vicinity): Kansas City, Missouri

8 Site Plan with North Arrow

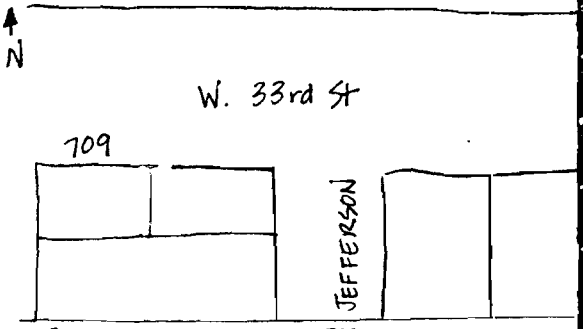

9 Coordinates: Lat / Long — UTM

10 Site / Building X / Structure / Object

11 On National Register? Yes / No X

12 Is It Eligible? Yes X / No

13 Part of Estab Hist Dist? Yes / No X

14 District Potent'l? Yes X / No

15 Name of Established District

16 Thematic Category: Architecture

17 Date(s) or Period

18 Style or Design

19. Architect or Engineer

20 Contractor or Builder

21. Original Use, if apparent: residential site

22 Present Use: vacant lot

23 Ownership: Public / Private

24. Owner's Name & Address, if known

25. Open to Public? Yes / No

26. Local Contact Person or Organization: Historic Kansas City Foundation

27. Other Surveys in Which Included

28. No of Stories

29. Basement? Yes / No

30. Foundation Material

31. Wall Construction

32. Roof Type & Material

33. No. of Bays: Front / Side

34. Wall Treatment

35. Plan Shape

36. Changes (Explain in #42): Addition / Altered / Moved

37. Condition: Interior unknown / Exterior

38. Preservation Underway? Yes / No X

39. Endangered? By What? Yes / No X

40. Visible from Public Road? Yes X / No

41. Distance from and Frontage on Road

42 Further Description of Important Features

Photo

43 History and Significance

44 Description of Environment and Outbuildings

45 Sources of Information: on site visit

46. Prepared by: Patricia B. Glenn

47. Organization: Historic K.C.Foundation

48. Date: 8/5

49 Revision Date(s)

Jackson

709 W. 33rd St.

GEARED TO GO
SINGER
AIR CONDITIONING
47¢
0055

JA AS-013-006

Office of Historic Preservation, P.O. Box 176, Jefferson City, Missouri 65101

HISTORIC INVENTORY

1 No

2 County: Jackson

3 Location of Negatives

4 Present Name(s): 415-425 W. 34th St.

5 Other Name(s)

6 Specific Location

7 City or Town: Kansas City, Missouri — If Rural, Township & Vicinity

8 Site Plan with North Arrow

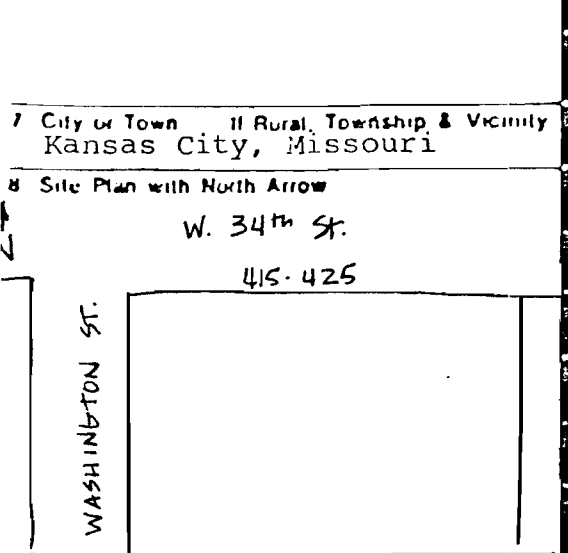

9 Coordinates: UTM
Lat
Long

10 Site / Building X / Structure / Object

11 On National Register? Yes / No X

12 Is It Eligible? Yes X / No

13 Part of Estab Hist Dist? Yes / No X

14 District Potent'l? Yes X / No

15 Name of Established District

16 Thematic Category: Architecture

17 Date(s) or Period

18 Style or Design

19. Architect or Engineer

20 Contractor or Builder

21. Original Use, if apparent: commercial site

22 Present Use: vacant lot

23 Ownership: Public / Private

24. Owner's Name & Address, if known

25. Open to Public? Yes / No

26. Local Contact Person or Organization: Historic Kansas City Foundation

27. Other Surveys in Which Included

28. No of Stories

29. Basement? Yes / No

30. Foundation Material

31. Wall Construction

32. Roof Type & Material

33. No. of Bays: Front Side

34. Wall Treatment

35. Plan Shape

36. Changes (Explain in #42): Addition / Altered / Moved

37. Condition: Interior unknown; Exterior

38. Preservation Underway? Yes / No X

39. Endangered? By What? Yes / No X

40. Visible from Public Road? Yes X / No

41. Distance from and Frontage on Road

42 Further Description of Important Features

Photo

43 History and Significance

44 Description of Environment and Outbuildings

45 Sources of Information: on site visit

46. Prepared by: Patricia B. Glenn

47. Organization: Historic K.C. Foundation

48. Date: 8/5

49 Revision Date(s)

15. Other Name(s)

JA-AS-CIS-007

Office of Historic Preservation, P.O. Box 176, Jefferson City, Missouri 65101

HISTORIC INVENTORY

1 No

2 County: Jackson

3 Location of Negatives

4 Present Name(s): 601 W. 34th St.

5 Other Name(s)

6 Specific Location

7 City or Town: Kansas City, Missouri — If Rural, Township & Vicinity

8 Site Plan with North Arrow

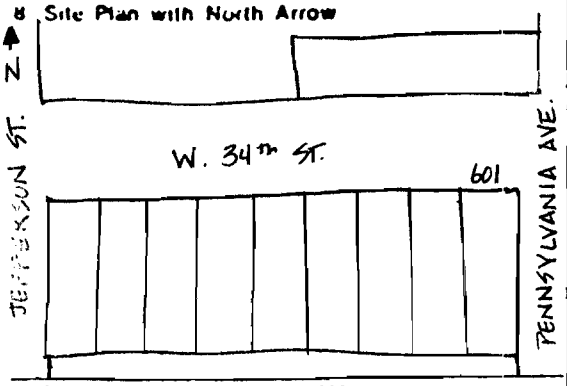

9 Coordinates: Lat / Long — UTM

10 Site: Building X — Structure ☐ Object ☐

11 On National Register? Yes ☐ No X

12 Is It Eligible? Yes X No ☐

13 Part of Estab Hist Dist? Yes ☐ No X

14 District Potent'l? Yes X No ☐

15 Name of Established District

16 Thematic Category: Architecture

17 Date(s) or Period

18 Style or Design

19. Architect or Engineer

20 Contractor or Builder

21. Original Use, if apparent: residential site

22 Present Use: vacant lot

23 Ownership: Public ☐ Private ☐

24. Owner's Name & Address, if known

25. Open to Public? Yes ☐ No ☐

26. Local Contact Person or Organization: Historic Kansas City Foundation

27. Other Surveys in Which Included

28. No of Stories

29. Basement? Yes ☐ No ☐

30. Foundation Material

31. Wall Construction

32. Roof Type & Material

33. No. of Bays: Front ___ Side ___

34. Wall Treatment

35. Plan Shape

36. Changes (Explain in #42): Addition ☐ Altered ☐ Moved ☐

37. Condition: Interior unknown; Exterior ___

38. Preservation Underway? Yes ☐ No X

39. Endangered? By What? Yes ☐ No X

40. Visible from Public Road? Yes X No ☐

41. Distance from and Frontage on Road

42 Further Description of Important Features

Photo

43 History and Significance

44 Description of Environment and Outbuildings

45 Sources of Information: on site visit

46. Prepared by: Patricia B. Glenn

47. Organization: Historic K.C.Foundation

48. Date: 8/5

49 Revision Date(s)

JA-AS-013 008

Office of Historic Preservation, P.O. Box 176, Jefferson City, Missouri 65101

HISTORIC INVENTORY

1 No

2 County: Jackson

3 Location of Negatives

4 Present Name(s): 603 W. 34th St.

5 Other Name(s)

6 Specific Location

7 City or Town: Kansas City, Missouri — If Rural, Township & Vicinity

8 Site Plan with North Arrow

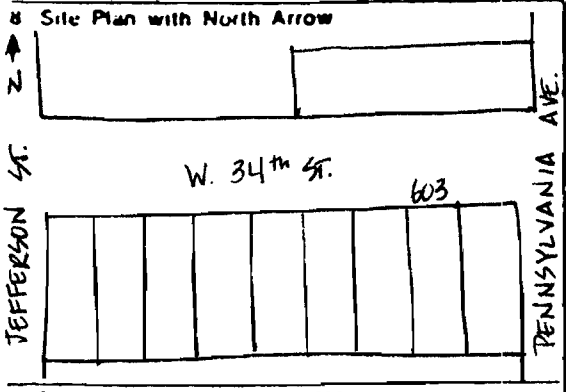

9 Coordinates: Lat / Long — UTM

10 Site / Building X — Structure / Object

11 On National Register? Yes / No X

12 Is It Eligible? Yes X / No

13 Part of Estab Hist Dist? Yes / No X

14 District Potent'l? Yes X / No

15 Name of Established District

16 Thematic Category: Architecture

17 Date(s) or Period: c.1904

18 Style or Design: Bungaloid

19. Architect or Engineer: unknown

20 Contractor or Builder: unknown

21. Original Use, if apparent: residence

22 Present Use: residence

23 Ownership: Public / Private X

24. Owner's Name & Address, if known

25. Open to Public? Yes / No X

26. Local Contact Person or Organization: Historic Kansas City Foundation

27. Other Surveys in Which Included: none

28. No of Stories: 1 1/2

29. Basement? Yes X / No: full

30. Foundation Material: rock broken course faced

31. Wall Construction: stone frame

32. Roof Type & Material: gable/asphalt shingle

33. No. of Bays: Front 2 Side 4

34. Wall Treatment: asbestos siding

35. Plan Shape: irregular

36. Changes (Explain in #42): Addition / Altered / Moved

37. Condition: Interior unknown; Exterior fair

38. Preservation Underway? Yes / No X

39. Endangered? By What? Yes / No X

40. Visible from Public Road?

41. Distance from and Frontage on Road

42 Further Description of Important Features

Ill-fitting low hip roof supported by concrete piers suggests later addition. Principal entrance offset on NE bay; secondary entrance on E. facade.

Photo

43 History and Significance

Modest residence in early 20c residential neighborhood

44 Description of Environment and Outbuildings

Entire yard enclosed by stockade fence.

45 Sources of Information

WP# 24104 3/25/04 W.E. O'Born

on site visit

46. Prepared by: Patricia B. Glenn

47. Organization: Historic K.C.Foundation

48. Date: 8/5

49 Revision Date(s)

603

JA AS 02-009

Office of Historic Preservation, P.O. Box 176, Jefferson City, Missouri 65101

HISTORIC INVENTORY

1 No

2 County: Jackson

3 Location of Negatives

4 Present Name(s): 605 W. 34th St.

5 Other Name(s)

6 Specific Location

7 City or Town: Kansas City, Missouri — If Rural, Township & Vicinity

8 Site Plan with North Arrow

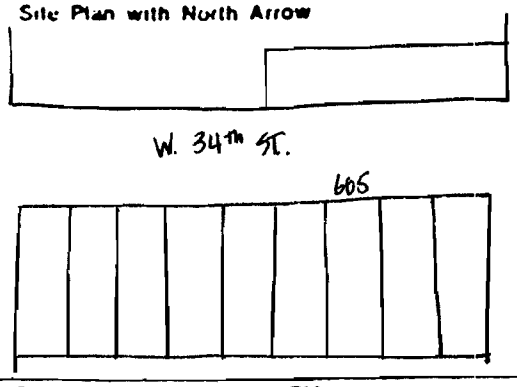

9 Coordinates: Lat / Long — UTM

10 Site: Building X — Structure — Object

11 On National Register? Yes — No X

12 Is It Eligible? Yes X — No

13 Part of Estab Hist Dist? Yes — No X

14 District Potent'l? Yes X — No

15 Name of Established District

16 Thematic Category: Architecture

17 Date(s) or Period: c 1904

18 Style or Design: Vernacular

19. Architect or Engineer: Unknown

20 Contractor or Builder: Unknown

21. Original Use, if apparent: two apt. units

22 Present Use: Single family residence

23 Ownership: Public — Private X

24. Owner's Name & Address, if known

25. Open to Public? Yes — No X

26. Local Contact Person or Organization: Historic Kansas City Foundation

27. Other Surveys in Which Included: None

28. No of Stories: 2

29. Basement? Yes X — No: full

30. Foundation Material: brick

31. Wall Construction: brick & frame

32. Roof Type & Material: flat/tar&Gravel

33. No. of Bays — Front: 3 — Side: 4

34. Wall Treatment: Asbestos Stretcher bond/sheet

35. Plan Shape: rectangular

36. Changes (Explain in #42) — Addition — Altered XX — Moved

37. Condition — Interior: unknown — Exterior: poor

38. Preservation Underway? Yes — No X

39. Endangered? By What? Yes — No X

40. Visible from Public Road? Yes X — No

41. Distance Frontage

42 Further Description of Important Features

Attractive double decker apartment dominated by Italianate overhanging cornice and classical colur s of second story porch. Decorative shaped lintel and Eastlake inspired screen door on first floor. Brick patterned asbestos sheet affixed to exterior of second story.

43 History and Significance

Fits into setting by having use materials similar to adjacent buildings.

44 Description of Environment and Outbuildings

chicken wire fence encloses front yard; picket fence marks property line to S.

45 Sources of Information

WP#25646 9-26-04 Robertson

on site visit

46. Prepared by: Patricia B. Glenn

47. Organization: Historic K.C.Foundation

48. Date: 8/5

49 Revision Date(s)

1 No — 2 County: Jackson — 4 Present Name(s): 605 W. 34th St. — 5. Other Name(s)

JA-AS-013-010

Office of Historic Preservation, P.O. Box 176, Jefferson City, Missouri 65101

HISTORIC INVENTORY

1 No

2 County: Jackson

3 Location of Negatives

4 Present Name(s): 607 W. 34th St.

5 Other Name(s)

6 Specific Location

7 City or Town: Kansas City, Missouri — If Rural, Township & Vicinity

8 Site Plan with North Arrow

9 Coordinates: UTM; Lat; Long

10 Site: Building X; Structure; Object

11 On National Register? Yes; No X

12 Is It Eligible? Yes X; No

13 Part of Estab Hist Dist? Yes; No X

14 District Potent'l? Yes X; No

15 Name of Established District

16 Thematic Category: Architecture

17 Date(s) or Period

18 Style or Design

19 Architect or Engineer

20 Contractor or Builder

21 Original Use, if apparent: Residential site

22 Present Use: Vacant lot

23 Ownership: Public; Private

24 Owner's Name & Address, if known

25 Open to Public? Yes; No

26 Local Contact Person or Organization: Historic Kansas City Foundation

27 Other Surveys in Which Included

28 No. of Stories

29 Basement? Yes; No

30 Foundation Material

31 Wall Construction

32 Roof Type & Material

33 No. of Bays: Front; Side

34 Wall Treatment

35 Plan Shape

36 Changes (Explain in #42): Addition; Altered; Moved

37 Condition: Interior unknown; Exterior

38 Preservation Underway? Yes; No X

39 Endangered? By What? Yes; No X

40 Visible from Public Road? Yes X

41 Distance from and Frontage on Road

42 Further Description of Important Features

Photo

43 History and Significance

44 Description of Environment and Outbuildings

45 Sources of Information

On site visit

46 Prepared by: Patricia B. Glenn

47 Organization: Historic K.C. Foundation

48 Date: 8/

49 Revision Date(s)

1 No

2 County: Jackson

4 Present Name(s): 607 W. 34th St.

5 Other Name(s)

JA-AS-013-011

Office of Historic Preservation, P.O. Box 176, Jefferson City, Missouri 65101

HISTORIC INVENTORY

1 No

2 County: Jackson

3 Location of Negatives

4 Present Name(s): 609 W. 34th St.

5 Other Name(s)

6 Specific Location

7 City or Town: Kansas City, Missouri — If Rural, Township & Vicinity

8 Site Plan with North Arrow

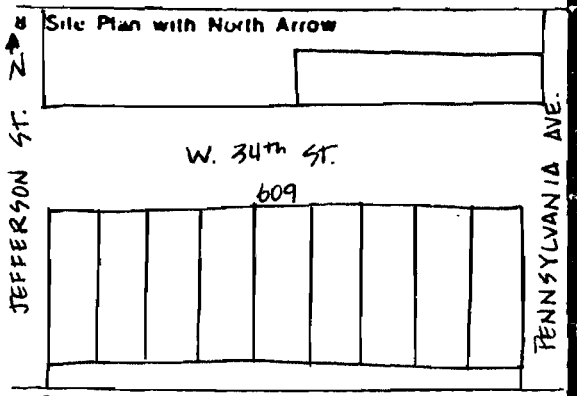

9 Coordinates: UTM
Lat
Long

10 Site / Building X / Structure / Object

11 On National Register? Yes / No X

12 Is It Eligible? Yes X / No

13 Part of Estab Hist Dist? Yes / No X

14 District Potent'l? Yes X / No

15 Name of Established District

16 Thematic Category: Architecture

17 Date(s) or Period

18 Style or Design

19. Architect or Engineer

20 Contractor or Builder

21. Original Use, if apparent: residential site

22 Present Use: vacant lot

23 Ownership: Public / Private

24. Owner's Name & Address, if known

25. Open to Public? Yes / No

26. Local Contact Person or Organization: Historic Kansas City Foundation

27. Other Surveys in Which Included

28. No of Stories

29. Basement? Yes / No

30. Foundation Material

31. Wall Construction

32. Roof Type & Material

33. No. of Bays: Front Side

34. Wall Treatment

35. Plan Shape

36. Changes (Explain in #42): Addition / Altered / Moved

37. Condition: Interior unknown; Exterior

38. Preservation Underway? Yes / No X

39. Endangered? By What? Yes / No X

40. Visible from: Yes X

42 Further Description of Important Features

43 History and Significance

44 Description of Environment and Outbuildings

45 Sources of Information: on site visit

46. Prepared by: Patricia B. Glenn

47. Organization: Historic K.C.Foundation

48. Date: 8/5

49 Revision Date(s)

JA-AS-013-012

Office of Historic Preservation, P.O. Box 176, Jefferson City, Missouri 65101

HISTORIC INVENTORY

1 No

2 County: Jackson

3 Location of Negatives

4 Present Name(s): 611 W. 34th St.

5 Other Name(s)

6 Specific Location

7 City or Town: Kansas City, Missouri — If Rural, Township & Vicinity

8 Site Plan with North Arrow

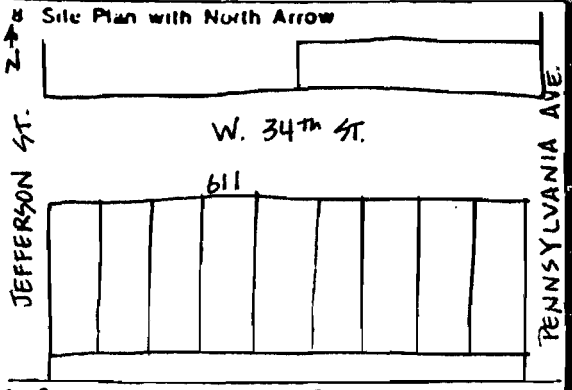

9 Coordinates: Lat / Long — UTM

10 Site: Building X — Structure / Object

11 On National Register? Yes / No X

12 Is It Eligible? Yes X / No

13 Part of Estab. Hist. Dist.? Yes / No X

14 District Potent'l? Yes X / No

15 Name of Established District

16 Thematic Category: Architecture

17 Date(s) or Period

18 Style or Design

19 Architect or Engineer

20 Contractor or Builder

21 Original Use, if apparent: residential site

22 Present Use: vacant lot

23 Ownership: Public / Private

24 Owner's Name & Address, if known

25 Open to Public? Yes / No

26 Local Contact Person or Organization: Historic Kansas City Foundation

27 Other Surveys in Which Included

28 No. of Stories

29 Basement? Yes / No

30 Foundation Material

31 Wall Construction

32 Roof Type & Material

33 No. of Bays: Front / Side

34 Wall Treatment

35 Plan Shape

36 Changes (Explain in #42): Addition / Altered / Moved

37 Condition: Interior unknown / Exterior

38 Preservation Underway? Yes / No X

39 Endangered? By What? Yes / No X

40 Visible from Public Road? Yes X / No

42 Further Description of Important Features

43 History and Significance

44 Description of Environment and Outbuildings

45 Sources of Information: on site visit

46 Prepared by: Patricia B. Glenn

47 Organization: Historic K.C. Foundation

48 Date: 8/5

49 Revision Date(s)

JA AS-03-013

Office of Historic Preservation, P.O. Box 176, Jefferson City, Missouri 65101

HISTORIC INVENTORY

1 No

2 County: Jackson

3 Location of Negatives

4 Present Name(s): 613 W. 34th St.

5 Other Name(s)

6 Specific Location

7 City or Town (If Rural, Township & Vicinity): Kansas City, Missouri

8 Site Plan with North Arrow

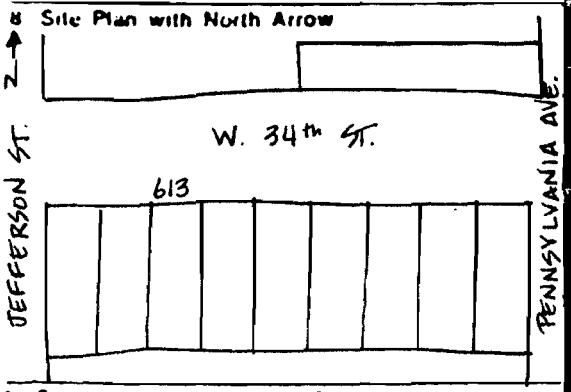

9 Coordinates: Lat / Long — UTM

10 Site: Building X; Structure; Object

11 On National Register? Yes; No X

12 Is It Eligible? Yes X; No

13 Part of Estab. Hist. Dist.? Yes; No X

14 District Potent'l? Yes X; No

15 Name of Established District

16 Thematic Category: Architecture

17 Date(s) or Period

18 Style or Design

19. Architect or Engineer

20 Contractor or Builder

21. Original Use, if apparent: residential site

22 Present Use: vacant lot

23 Ownership: Public; Private

24. Owner's Name & Address, if known

25. Open to Public? Yes; No

26. Local Contact Person or Organization: Historic Kansas City Foundation

27. Other Surveys in Which Included

28. No. of Stories

29. Basement? Yes; No

30. Foundation Material

31. Wall Construction

32. Roof Type & Material

33. No. of Bays: Front / Side

34. Wall Treatment

35. Plan Shape

36. Changes (Explain in #42): Addition; Altered; Moved

37. Condition: Interior unknown; Exterior

38. Preservation Underway? Yes; No X

39. Endangered? By What? Yes; No X

40. Visible from: Yes X

42 Further Description of Important Features

43 History and Significance

44 Description of Environment and Outbuildings

45 Sources of Information: on site visit

46. Prepared by: Patricia B. Glenn

47. Organization: Historic K.C. Foundation

48. Date: 8/5

49 Revision Date(s)

JA-AS-013-014

Office of Historic Preservation, P.O. Box 176, Jefferson City, Missouri 65101

HISTORIC INVENTORY

1 No

2 County: Jackson

3 Location of Negatives

4 Present Name(s): 615 W. 34th St.

5 Other Name(s)

6 Specific Location

7 City or Town — If Rural, Township & Vicinity: Kansas City, Missouri

8 Site Plan with North Arrow

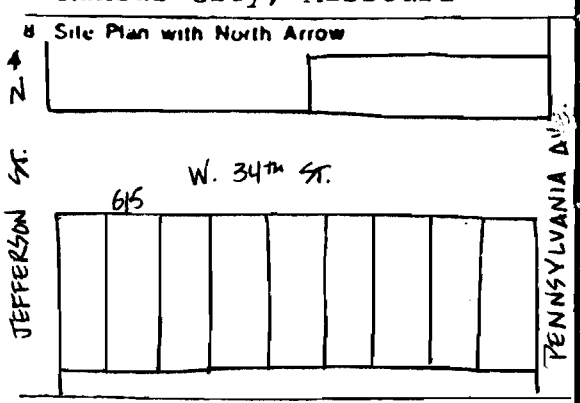

9 Coordinates — UTM
Lat
Long

10 Site: Building X — Structure — Object

11 On National Register? Yes — No X

12 Is It Eligible? Yes X — No

13 Part of Estab Hist Dist? Yes — No X

14 District Potent'l? Yes X — No

15 Name of Established District

16 Thematic Category: Architecture

17 Date(s) or Period

18 Style or Design

19. Architect or Engineer

20 Contractor or Builder

21. Original Use, if apparent: residential site

22 Present Use: vacant lot

23 Ownership — Public — Private

24. Owner's Name & Address, if known

25. Open to Public? Yes — No

26. Local Contact Person or Organization: Historic Kansas City Foundation

27. Other Surveys in Which Included

28. No of Stories

29. Basement? Yes — No

30. Foundation Material

31. Wall Construction

32. Roof Type & Material

33. No. of Bays — Front — Side

34. Wall Treatment

35. Plan Shape

36. Changes (Explain in #42) — Addition — Altered — Moved

37. Condition — Interior: unknown — Exterior

38. Preservation Underway? Yes — No X

39. Endangered? By What? Yes — No X

40. Visible from Yes X

42 Further Description of Important Features

43 History and Significance

44 Description of Environment and Outbuildings

45 Sources of Information

on site visit

46. Prepared by: Patricia B. Glenn

47. Organization: Historic K.C. Foundation

48. Date: 8/5

49 Revision Date(s)

1 No

2 County: Jackson

4 Present Name(s): 615 W. 34th St.

5. Other Name(s)

JA-AS-03-05

Office of Historic Preservation, P.O. Box 176, Jefferson City, Missouri 65101

HISTORIC INVENTORY

1 No

2 County: Jackson

3 Location of Negatives

4 Present Name(s): 617 W. 34th St.

5 Other Name(s)

6 Specific Location

7 City or Town (If Rural, Township & Vicinity): Kansas City, Missouri

8 Site Plan with North Arrow

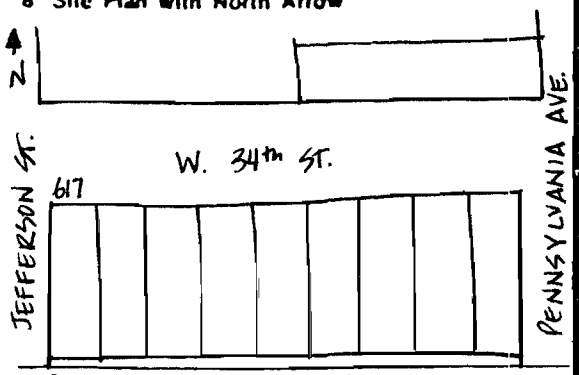

9 Coordinates: Lat / Long — UTM

10 Site / Building X — Structure / Object

11 On National Register? Yes / No X

12 Is It Eligible? Yes X / No

13 Part of Estab Hist Dist? Yes / No X

14 District Potent'l? Yes X / No

15 Name of Established District

16 Thematic Category: Architecture

17 Date(s) or Period: c. 1909

18 Style or Design: Bungalow

19. Architect or Engineer: unknown

20 Contractor or Builder: unknown

21. Original Use, if apparent: residential

22 Present Use

23 Ownership: Public / Private X

24. Owner's Name & Address, if known

25. Open to Public? Yes / No X

26. Local Contact Person or Organization: Historic Kansas City Foundation

27. Other Surveys in Which Included: none

28. No of Stories: 1 1/2

29. Basement? Yes X / No: full

30. Foundation Material: broken course rock faced stone

31. Wall Construction: frame

32. Roof Type & Material: gable/asphalt shingle

33. No. of Bays: Front 2 Side 4

34. Wall Treatment: asbestos siding

35. Plan Shape: irregular

36. Changes (Explain in #42): Addition / Altered / Moved

37. Condition: Interior unknown; Exterior fair

38. Preservation Underway? Yes / No X

39. Endangered? By What? Yes / No X

40. Visible from Public Road? Yes X

41. Distance from and Frontage on Road

42 Further Description of Important Features

Small projecting pediment accents offset entrance in NW bay. Picket fence shutters enframe windows.

Photo

43 History and Significance

Modest house in early 20c residential development.

44 Description of Environment and Outbuildings

Chain link fence completely surrounds property

45 Sources of Information

WP#39950 7-7-09 SJ.Sculley

On site visit

46. Prepared by: Patricia B. Glenn

47. Organization: Historic K.C.Foundation

48. Date: 8/5

49 Revision Date(s)

1 No

2 County: Jackson

4 Present Name(s): 617 W. 34th St.

5. Other Name(s)

JA-AS-013-016

Office of Historic Preservation, P.O. Box 176, Jefferson City, Missouri 65101

HISTORIC INVENTORY

1 No

2 County: Jackson

3 Location of Negatives: Historic K.C. Foundation

4 Present Name(s): 701-03 W. 34th St./3404-3404-1/2 Jefferson

5 Other Name(s): Bill Older's Floor Covering Accessories, Inc.; 3400 Jefferson

6 Specific Location

7 City or Town (If Rural, Township & Vicinity): Kansas City, Missouri

8 Site Plan with North Arrow

9 Coordinates: Lat / Long — UTM

10 Site: Building X; Structure; Object

11 On National Register? Yes; No X

12 Is It Eligible? Yes X; No

13 Part of Estab. Hist. Dist.? Yes; No X

14 District Potent'l? Yes X; No

15 Name of Established District

16 Thematic Category: Architecture

17 Date(s) or Period: c. 1906

18 Style or Design: Commercial

19. Architect or Engineer: Unknown

20 Contractor or Builder: Unknown

21. Original Use, if apparent: Commercial

22 Present Use: Commercial

23 Ownership: Public; Private X

24. Owner's Name & Address, if known

25. Open to Public? Yes; No X

26. Local Contact Person or Organization: Historic Kansas City Foundation

27. Other Surveys in Which Included: None

28. No. of Stories: 2

29. Basement? Yes; No X

30. Foundation Material: Brick

31. Wall Construction: Brick

32. Roof Type & Material: Flat/tar & gravel

33. No. of Bays: Front 3; Side 7

34. Wall Treatment: Stretcher with emish bond

35. Plan Shape: Rectangular

36. Changes (Explain in #42): Addition; Altered X; Moved

37. Condition: Interior unknown; Exterior good

38. Preservation Underway? Yes; No X

39. Endangered? By What? Yes; No X

40. Visible from Public Road? Yes X; No

41. Distance from Frontage on

42 Further Description of Important Features: Apparently NE corner of 1st floor now enclosed although originally might have been open porch. Three entrances: 2 on N facade and third entrance to 3404-3404 1/2 Jefferson in SE bay of E facade. C rbeled parapet with decorative buttresses on E facade. Second story fenestration with double row brick header arched lintels and lug sills.

Photo

43 History and Significance

Attractive early 20 commercial brick building in residential N. Valentine neighborhood.

44 Description of Environment and Outbuildings

Situated at intersection of W. 34th St. and Jefferson. Gravel driveway and surface parking lot to west.

45 Sources of Information

WP # 31057 7-26-06 J. Foreman (aka 3400 Jefferson)

on site visit

46. Prepared by: Patricia B. Glenn

47. Organization: Historic K.C.Foundation

48. Date: 8/

49 Revision Date(s)

1 No
2 County Jackson
4 Present Name(s) 701-03 W. 34th St.;3404-3404 1/2 Jefferson
5. Other Name(s) 3400 Jefferson; Bill Older's Floor Covering Accessories, Inc.

BILL OLDER'S FLOORCOVERING
ACCESSORIES INC.
W 34TH ST
JEFFERSON 700 W ST

JA-AS-03-017

Office of Historic Preservation, P.O. Box 176, Jefferson City, Missouri 65101

HISTORIC INVENTORY

1 No

2 County: Jackson

3 Location of Negatives

4 Present Name(s): 705-707 W. 34th St.

5 Other Name(s)

6 Specific Location

7 City or Town (if Rural, Township & Vicinity): Kansas City, Missouri

8 Site Plan with North Arrow

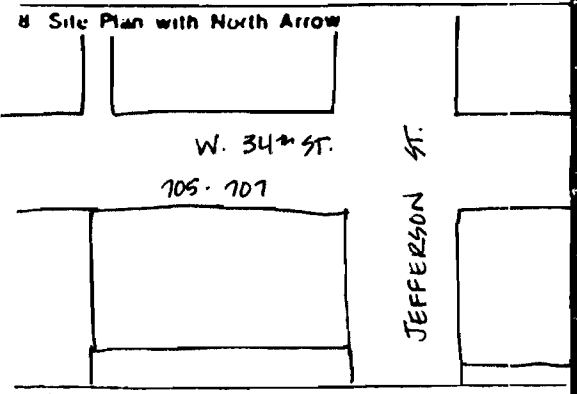

9 Coordinates: UTM
Lat
Long

10 Site / Building X / Structure / Object

11 On National Register? Yes / No X

12 Is It Eligible? Yes X / No

13 Part of Estab Hist Dist? Yes / No X

14 District Potent'l? Yes X / No

15 Name of Established District

16 Thematic Category: Architecture

17 Date(s) or Period: c.1906

18 Style or Design: Vernacular

19. Architect or Engineer: unknown

20 Contractor or Builder: unknown

21. Original Use, if apparent: unknown

22 Present Use: unknown

23 Ownership: Public / Private X

24. Owner's Name & Address, if known

25. Open to Public? Yes / No X

26. Local Contact Person or Organization: Historic Kansas City Foundation

27. Other Surveys in Which Included: none

28. No of Stories: 1

29. Basement? Yes / No X

30. Foundation Material: stone

31. Wall Construction: frame

32. Roof Type & Material: gable/asphalt shingle

33. No. of Bays: Front 3 Side 2 flat tar & gravel

34. Wall Treatment: asbestos apboard/siding

35. Plan Shape: rectangular

36. Changes (Explain in #42): Addition / Altered X / Moved

37. Condition: Interior unknown; Exterior fair

38. Preservation Underway? Yes / No X

39. Endangered? By What? Yes / No X

40. Visible from Public Road? Yes X

41. Distance from and Frontage on Road

42 Further Description of Important Features

Colonialisms added to relatively plain facade. Carved brackets under wide eaves appear to be original.

Photo

43 History and Significance

Alternations to exterior obscure otherwise unobtrusive building in early 20c neighborhood.

44 Description of Environment and Outbuildings

Surface parking lot to N; gravel driveway with surface parking area to E.

45 Sources of Information

WP#31057 7-26-06 J.Foreman (same for 3400 Penn)
KCD 1906 John Foreman (pt.)
on site visit

46. Prepared by: Patricia B. Glenn

47. Organization: Historic K.C.Foundation

48. Date: 8/5

49 Revision Date(s)

1 No
2 County Jackson
4 Present Name(s) 705-707 W. 34th St.
5. Other Name(s)

JA-AS-015-018

Office of Historic Preservation, P.O. Box 176, Jefferson City, Missouri 65101

HISTORIC INVENTORY

1 No

2 County: Jackson

3 Location of Negatives

4 Present Name(s): 429-433 W. 34th Terr.

5 Other Name(s)

6 Specific Location

7 City or Town: Kansas City, Missouri If Rural, Township & Vicinity

8 Site Plan with North Arrow

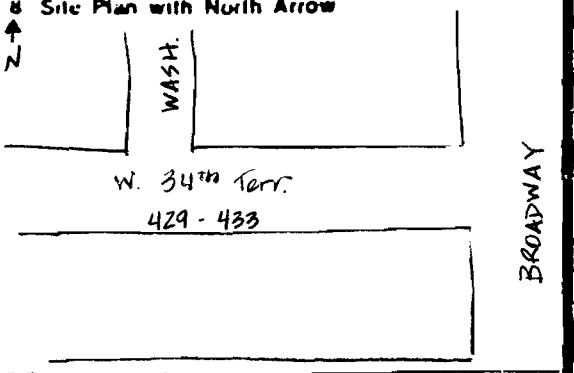

9 Coordinates: Lat / Long UTM

10 Site: Building X Structure ☐ Object ☐

11 On National Register? Yes ☐ No X

12 Is It Eligible? Yes ☐ No ☐

13 Part of Estab. Hist. Dist.? Yes ☐ No X

14 District Potent'l? Yes X No ☐

15 Name of Established District

16 Thematic Category: Architecture

17 Date(s) or Period

18 Style or Design

19. Architect or Engineer

20 Contractor or Builder

21. Original Use, if apparent: Residential site

22 Present Use: Vacant lot

23 Ownership: Public ☐ Private ☐

24. Owner's Name & Address, if known

25. Open to Public? Yes ☐ No ☐

26 Local Contact Person or Organization: Historic Kansas City Foundation

27. Other Surveys in Which Included

28 No. of Stories

29. Basement? Yes ☐ No ☐

30. Foundation Material

31. Wall Construction

32. Roof Type & Material

33. No. of Bays: Front Side

34. Wall Treatment

35. Plan Shape

36. Changes (Explain in #42): Addition ☐ Altered ☐ Moved ☐

37. Condition: Interior unknown Exterior

38. Preservation Underway? Yes ☐ No X

39. Endangered? By What? Yes ☐ No X

40. Visible from Public Road? Yes X

41. Distance from Frontage or

42 Further Description of Important Features

Photo

43 History and Significance

44 Description of Environment and Outbuildings

45 Sources of Information: on site visit

46. Prepared by: Patricia B. Glenn

47. Organization: Historic K.C. Foundation

48. Date: 8/

49 Revision Date(s)

4 Present Name(s): 429-433 W. 34th St.

5 Other Name(s)

JA AS-013-019

Office of Historic Preservation, P.O. Box 176, Jefferson City, Missouri 65101

HISTORIC INVENTORY

1 No

2 County: Jackson

3 Location of Negatives

4 Present Name(s): 433 W. 34th Terr.

5 Other Name(s)

6 Specific Location

7 City or Town: Kansas City, Missouri — If Rural, Township & Vicinity

8 Site Plan with North Arrow

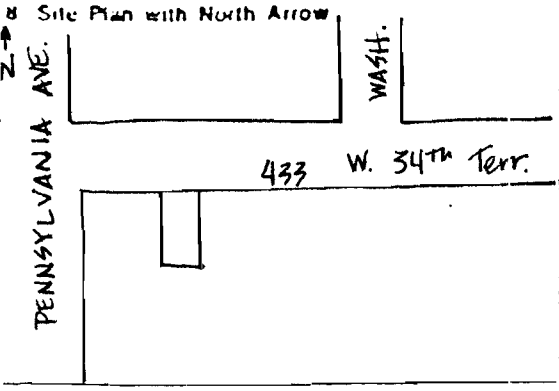

9 Coordinates: UTM
Lat
Long

10 Site / Building X / Structure / Object

11 On National Register? Yes / No X

12 Is It Eligible? Yes X / No

13 Part of Estab Hist Dist? Yes / No X

14 District Potent'l? Yes X / No

15 Name of Established District

16 Thematic Category: Architecture

17 Date(s) or Period

18 Style or Design

19. Architect or Engineer

20 Contractor or Builder

21. Original Use, if apparent: Commercial site

22 Present Use: vacant lot

23 Ownership: Public / Private

24. Owner's Name & Address, if known

25. Open to Public? Yes / No

26. Local Contact Person or Organization: Historic Kansas City Foundation

27. Other Surveys in Which Included

28. No of Stories

29. Basement? Yes / No

30. Foundation Material

31. Wall Construction

32. Roof Type & Material

33. No. of Bays: Front Side

34. Wall Treatment

35. Plan Shape

36. Changes (Explain in #42): Addition / Altered / Moved

37. Condition: Interior unknown; Exterior

38. Preservation Underway? Yes / No X

39. Endangered? By What? Yes / No X

40. Visible from Public Road? Yes X / No

41. Distance from and Frontage on Road

42 Further Description of Important Features

Photo

43 History and Significance

44 Description of Environment and Outbuildings

45 Sources of Information

on site visit

46. Prepared by: Patricia B. Glenn

47. Organization: Historic K.C.Foundation

48. Date: 8/5

49 Revision Date(s)

JA-AS-013-020

Office of Historic Preservation, P.O. Box 176, Jefferson City, Missouri 65101

HISTORIC INVENTORY

1 No

2 County: Jackson

3 Location of Negatives

4 Present Name(s): 434 W. 34th Terr.

5 Other Name(s)

6 Specific Location

7 City or Town: Kansas City, Missouri — If Rural, Township & Vicinity

8 Site Plan with North Arrow

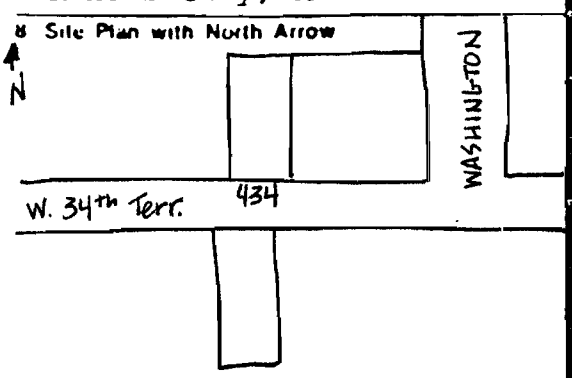

9 Coordinates: Lat / Long — UTM

10 Site: Building X — Structure / Object

11 On National Register? Yes / No X

12 Is It Eligible? Yes X / No

13 Part of Estab Hist Dist? Yes / No X

14 District Potent'l? Yes X / No

15 Name of Established District

16 Thematic Category: Architecture

17 Date(s) or Period: c. 1910

18 Style or Design: Shirtwaist

19. Architect or Engineer: unknown

20 Contractor or Builder: unknown

21. Original Use, if apparent: residence

22 Present Use: residence

23 Ownership: Public / Private

24. Owner's Name & Address, if known

25. Open to Public? Yes / No

26. Local Contact Person or Organization: Historic Kansas City Foundation

27. Other Surveys in Which Included: none

28. No of Stories: 2 1/2

29. Basement? Yes X / No: full

30. Foundation Material: faced uncoursed rock stone

31. Wall Construction: brick & frame

32. Roof Type & Material: gable/asphalt shingle

33. No. of Bays: Front 2 Side 4

34. Wall Treatment: stretcher bond/asbestos shingles

35. Plan Shape: rectangular

36. Changes (Explain in #42): Addition X / Altered X / Moved

37. Condition: Interior unknown; Exterior good

38. Preservation Underway? Yes / No X

39. Endangered? By What? Yes / No X

40. Visible from Public Road? Yes X

41. Distance from and Frontage on Road

42 Further Description of Important Features

Basic Shirtwaist home with attractive features: rusticated brick porch piers; quoined brick on NE, SE, NW, and SW corners. Secondary entrance on W. facade. Front porch enclosed by screens and approached by steps with wrought iron handrails -these are alternations.

Photo

43 History and Significance

Pattern design house in early 20c residential neighborhood.

44 Description of Environment and Outbuildings

Concrete driveway to W; backyard enclosed by chicken wire fence. Presently surrounded by vacant lots.

45 Sources of Information

(no WP)

on site visit

46. Prepared by: Patricia B. Glenn

47. Organization: Historic K.C. Foundation

48. Date: 8/5

49 Revision Date(s)

5. Other Name(s)

4 Present Name(s): 434 W. 34th Terr.

2 County: Jackson

1 No

JA AS-93-021

Office of Historic Preservation, P.O. Box 176, Jefferson City, Missouri 65101

HISTORIC INVENTORY

1 No

2 County: Jackson

3 Location of Negatives

4 Present Name(s): 435 W. 34th Terr.

5 Other Name(s)

6 Specific Location

7 City or Town: Kansas City, Missouri — If Rural, Township & Vicinity

8 Site Plan with North Arrow

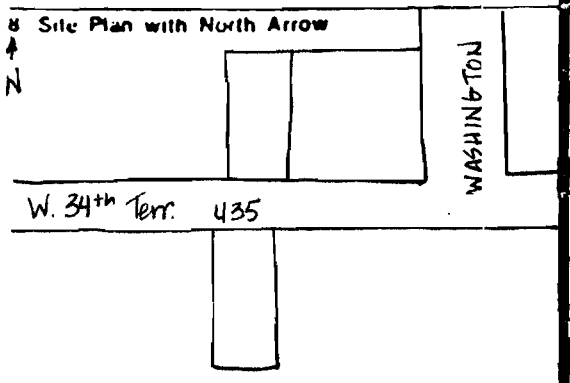

9 Coordinates: Lat / Long — UTM

10 Site: Building X — Structure / Object

11 On National Register? Yes / No X

12 Is It Eligible? Yes X / No

13 Part of Estab Hist Dist? Yes / No X

14 District Potent'l? Yes X / No

15 Name of Established District

16 Thematic Category: Architecture

17 Date(s) or Period: c. 1910

18 Style or Design: Shirtwaist

19 Architect or Engineer: unknown

20 Contractor or Builder: unknown

21 Original Use, if apparent: residence

22 Present Use: residence

23 Ownership: Public / Private X

24 Owner's Name & Address, if known

25 Open to Public? Yes / No X

26 Local Contact Person or Organization: Historic Kansas City Foundation

27 Other Surveys in Which Included: none

28 No of Stories: 2 1/2

29 Basement? Yes X / No — full

30 Foundation Material: broken course rock

31 Wall Construction: faced stone / stone/wood shingle

32 Roof Type & Material: Bellcast gable/ ashphalt shingle

33 No. of Bays: Front 3 Side 4

34 Wall Treatment: broken course rock faced stone

35 Plan Shape: rectangular

36 Changes (Explain in #42): Addition / Altered / Moved

37 Condition: Interior unknown; Exterior good

38 Preservation Underway? Yes / No X

39 Endangered? By What? Yes / No X

40 Visible from Public Road? Yes X

41 Distance from and Frontage on Road

42 Further Description of Important Features

To E, single gabled dormer and shallow rectangular projecting bay. Arched stone lintels around all openings with rock faced lugsills. Leaded glass featured throughout. Shingles cover dormers and gable end ← some Shingle style influence in concave surface of apex N Gable end.

Photo

43 History and Significance

Attractive example of pattern design Shirtwaise home in homogeneous early 20c residential neighborhood.

44 Description of Environment and Outbuildings

Situated far back from curb on hillside crest. Approached by double flight of steps. Grass lots to E & W.

45 Sources of Information

On site visit

46 Prepared by: Patricia B. Glenn

47 Organization: Historic K.C. Foundation

48 Date: 8/5

49 Revision Date(s)

JA-AS-013-022

Office of Historic Preservation, P.O. Box 176, Jefferson City, Missouri 65101

HISTORIC INVENTORY

1 No

2 County: Jackson

3 Location of Negatives

4 Present Name(s): 415 W. 35th St.

5 Other Name(s)

6 Specific Location

7 City or Town: Kansas City, Missouri — If Rural, Township & Vicinity

8 Site Plan with North Arrow

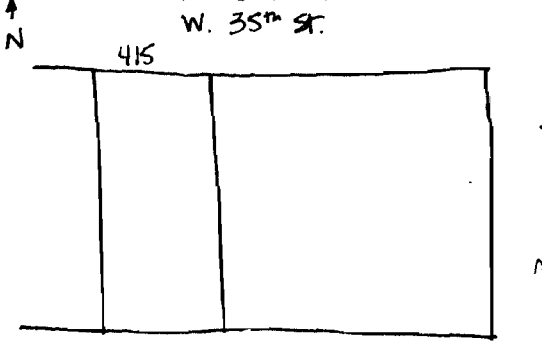

9 Coordinates: Lat / Long — UTM

10 Site / Building X — Structure / Object

11 On National Register? Yes / No X

12 Is It Eligible? Yes X / No

13 Part of Estab Hist Dist? Yes / No X

14 District Potent'l? Yes X / No

15 Name of Established District

16 Thematic Category: Architecture

17 Date(s) or Period

18 Style or Design

19. Architect or Engineer

20 Contractor or Builder

21. Original Use, if apparent: Commercial site

22 Present Use: vacant lot

23 Ownership: Public / Private

24. Owner's Name & Address, if known

25. Open to Public? Yes / No

26. Local Contact Person or Organization: Historic Kansas City Foundation

27. Other Surveys in Which Included

28. No of Stories

29. Basement? Yes / No

30. Foundation Material

31. Wall Construction

32. Roof Type & Material

33. No. of Bays: Front / Side

34. Wall Treatment

35. Plan Shape

36. Changes (Explain in #42): Addition / Altered / Moved

37. Condition: Interior unknown / Exterior

38. Preservation Underway? Yes / No X

39. Endangered? By What? Yes / No X

40. Visible from Public Road? Yes X

41. Distance from and Frontage on Road

42 Further Description of Important Features

Photo

43 History and Significance

44 Description of Environment and Outbuildings

45 Sources of Information: on site visit

46. Prepared by: Patricia B. Glenn

47. Organization: Historic K.C.Foundation

48. Date: 8/5

49 Revision Date(s)

V.F.W.

JA-AS-013-023

Office of Historic Preservation, P.O. Box 176, Jefferson City, Missouri 65101

HISTORIC INVENTORY

1 No

2 County: Jackson

3 Location of Negatives

4 Present Name(s): 435 W. 35th St.

5 Other Name(s)

6 Specific Location

7 City or Town: Kansas City, Missouri — If Rural, Township & Vicinity

8 Site Plan with North Arrow

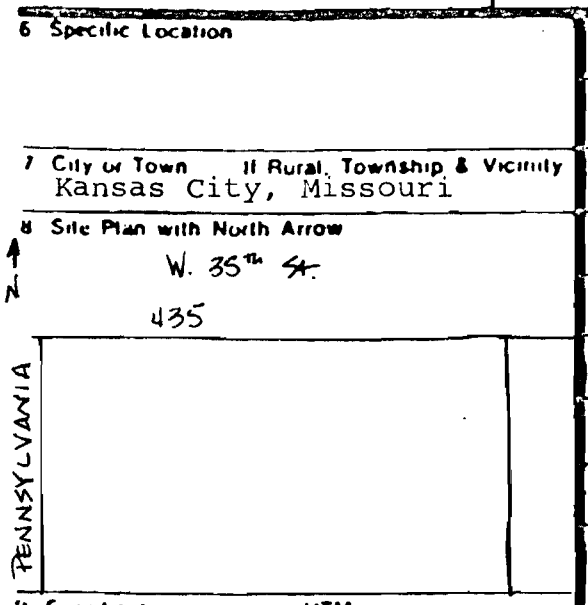

9 Coordinates: Lat / Long — UTM

10 Site / Building X — Structure / Object

11 On National Register? Yes / No X

12 Is It Eligible? Yes X / No

13 Part of Estab Hist Dist? Yes / No X

14 District Potent'l? Yes X / No

15 Name of Established District

16 Thematic Category: Architecture

17 Date(s) or Period

18 Style or Design

19. Architect or Engineer

20 Contractor or Builder

21. Original Use, if apparent: residential site

22 Present Use: vacant lot

23 Ownership: Public / Private

24. Owner's Name & Address, if known

25. Open to Public? Yes / No

26. Local Contact Person or Organization: Historic Kansas City Foundation

27. Other Surveys in Which Included

28. No of Stories

29. Basement? Yes / No

30. Foundation Material

31. Wall Construction

32. Roof Type & Material

33. No. of Bays: Front / Side

34. Wall Treatment

35. Plan Shape

36. Changes (Explain in #42): Addition / Altered / Moved

37. Condition: Interior unknown / Exterior

38. Preservation Underway? Yes / No X

39. Endangered? By What? Yes / No X

40. Visible from: Yes X

42 Further Description of Important Features

43 History and Significance

44 Description of Environment and Outbuildings

45 Sources of Information: on site visit

46. Prepared by: Patricia B. Glenn

47. Organization: Historic K.C. Foundation

48. Date: 8/5

49 Revision Date(s)

JA AS-013-024

Office of Historic Preservation, P.O. Box 176, Jefferson City, Missouri 65101

HISTORIC INVENTORY

1 No

2 County: Jackson

3 Location of Negatives

4 Present Name(s): 606 -08 W. 35th St.

5 Other Name(s)

6 Specific Location

7 City or Town: Kansas City, Missouri — If Rural, Township & Vicinity

8 Site Plan with North Arrow

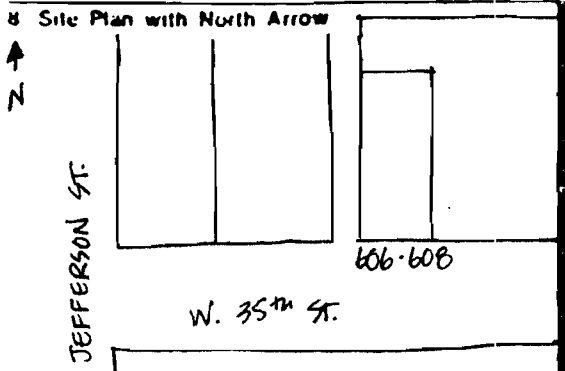

9 Coordinates: Lat / Long — UTM

10 Site: Building X — Structure — Object

11 On National Register? Yes — No X

12 Is It Eligible? Yes X — No

13 Part of Estab Hist Dist? Yes — No X

14 District Potent'l? Yes X — No

15 Name of Established District

16 Thematic Category: Architecture

17 Date(s) or Period: c.1923

18 Style or Design: Vernacular Classical Revival

19. Architect or Engineer: unknown

20 Contractor or Builder: unknown

21. Original Use, if apparent: 4 unit apt.

22 Present Use: 4 unit apt.

23 Ownership: Public — Private X

24. Owner's Name & Address, if known

25. Open to Public? Yes — No X

26. Local Contact Person or Organization: Historic Kansas City Foundation

27. Other Surveys in Which Included: none

28. No of Stories: 2

29. Basement? Yes X — No: full

30. Foundation Material: broken course rock

31. Wall Construction: Brick faced stone

32. Roof Type & Material: flat/tar&Gravel

33. No. of Bays: Front 3 Side 4

34. Wall Treatment: stretcher bond

35. Plan Shape: rectangular

36. Changes (Explain in #42): Addition — Altered — Moved

37. Condition: Interior unknown; Exterior good

38. Preservation Underway? Yes — No X

39. Endangered? By What? Yes — No X

40. Visible from Public Road? Yes X

41. Distance from and Frontage on Road

42 Further Description of Important Features

Symmetrical cubic mass crowned by a large entablature. The flat roof behind is not visible from the st.reet. Classical detailing is evident in the dentiled cornices, pedimented doorway, and entablature surrounds. Second and third floors facing E and W are surfaced with stucco.

Photo

43 History and Significance

Apt. home borders early 20 residential neighborhood.

44 Description of Environment and Outbuildings

Alleyway to W leads back to single story frame car garage facing E.

45 Sources of Information

WP# 73756 7-9-23 D. L. Skelley

On Site Visit

46. Prepared by: Patricia B. Glenn

47. Organization: Historic K.C.Foundation

48. Date: 8/5

49 Revision Date(s)

1 No

2 County: Jackson

4 Present Name(s): 606-08 W. 35th Street

5. Other Name(s)

JA AS 03-025

Office of Historic Preservation, P.O. Box 176, Jefferson City, Missouri 65101

HISTORIC INVENTORY

1 No

2 County: Jackson

3 Location of Negatives

4 Present Name(s): 610 W. 35th St.

5 Other Name(s)

6 Specific Location

7 City or Town / If Rural, Township & Vicinity: Kansas City, Missouri

8 Site Plan with North Arrow

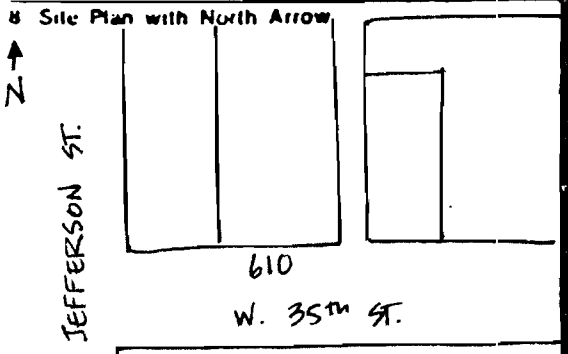

9 Coordinates: Lat / Long / UTM

10 Site / Building X / Structure / Object

11 On National Register? Yes / No X

12 Is It Eligible? Yes X / No

13 Part of Estab Hist Dist? Yes / No X

14 District Potent'l? Yes X / No

15 Name of Established District

16 Thematic Category: Architecture

17 Date(s) or Period: c.1904

18 Style or Design: Shirtwaist

19 Architect or Engineer: unknown

20 Contractor or Builder: unknown

21 Original Use, if apparent: residence

22 Present Use: residence

23 Ownership: Public / Private X

24 Owner's Name & Address, if known

25 Open to Public? Yes / No X

26 Local Contact Person or Organization: Historic Kansas City Foundation

27 Other Surveys in Which Included: none

28 No. of Stories: 2 1/2

29 Basement? Yes X / No / full

30 Foundation Material: broken course rock faced stone

31 Wall Construction: brick&frame

32 Roof Type & Material: gable/asphalt shingle

33 No. of Bays: Front 2 Side 3

34 Wall Treatment: stetcher bond/dapboard

35 Plan Shape: rectangular

36 Changes (Explain in #42): Addition / Altered / Moved

37 Condition: Interior unknown / Exterior good

38 Preservation Underway? Yes / No X

39 Endangered? By What? Yes / No X

40 Visible from Public Road? Yes X

41 Distance from and Frontage on Road

42 Further Description of Important Features

Entrance in SE Bay of S facade. To W, bay window with hip roof on first floor and exterior brick chimney. On E, an entresol oriel with door under ; rear slop chimney to NE.

Photo

43 History and Significance

In homogeneous development of pattern design Shirtwaist style homes.

44 Description of Environment and Outbuildings

Front yard to S and side yard to E andW enclosed by wire fence. Cement drive=way to E. leads to single story 4 car garage. Facing E serving neighboring apartment house.

45 Sources of Information

WP#24432 ;5/9/04 Mr. Knox

on site visit

46 Prepared by: Patricia B. Glenn

47 Organization: Historic K.C.Foundation

48 Date: 8/5

49 Revision Date(s)

JA-AS-013-C26

Office of Historic Preservation, P.O. Box 176, Jefferson City, Missouri 65101

HISTORIC INVENTORY

1 No

2 County: Jackson

3 Location of Negatives

4 Present Name(s): 614 W.35th St.

5 Other Name(s)

6 Specific Location

7 City or Town: If Rural, Township & Vicinity: Kansas City, Missouri

8 Site Plan with North Arrow

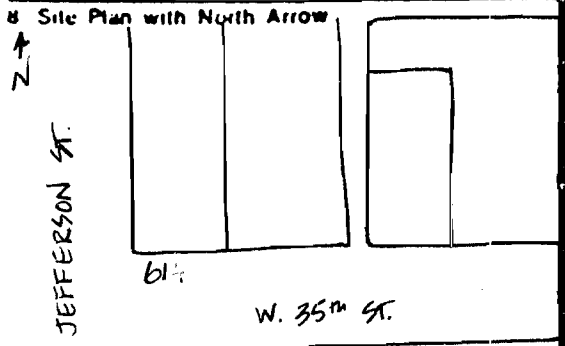

9 Coordinates: Lat / Long — UTM

10 Site: Building X; Structure; Object

11 On National Register? Yes / No X

12 Is It Eligible? Yes X / No

13 Part of Estab Hist Dist? Yes / No X

14 District Potent'l? Yes X / No

15 Name of Established District

16 Thematic Category: Architecture

17 Date(s) or Period: c.1904

18 Style or Design: Shirtwaist

19 Architect or Engineer: unknown

20 Contractor or Builder: unknown

21 Original Use, if apparent: residence

22 Present Use: residence

23 Ownership: Public / Private X

24 Owner's Name & Address, if known

25 Open to Public? Yes / No X

26 Local Contact Person or Organization: Historic Kansas City Foundation

27 Other Surveys in Which Included: none

28 No of Stories: 2 1/2

29 Basement? Yes X / No: full

30 Foundation Material: broken course rock faced stone

31 Wall Construction: brick&frame

32 Roof Type & Material: gable/asphalt shingle

33 No. of Bays: Front 2 Side 3

34 Wall Treatment: wood stretcher bond/ shingle

35 Plan Shape: rectangular

36 Changes (Explain in #42): Addition / Altered / Moved

37 Condition: Interior unknown; Exterior good

38 Preservation Underway? Yes / No X

39 Endangered? By What? Yes / No X

40 Visible from Public Road? Yes X

41 Distance from and Frontage on Road

42 Further Description of Important Features

Porch extends across S facade to W;turns to cross W facade about 1/2 way. Entrance in SE bay of S facade. Bay window with hip roof centered on W facade. Combination of plain and entablature surrounds.

Photo

43 History and Significance

In homogeneous developement of pattern design houses.

44 Description of Environment and Outbuildings

Fence lines property to E; vacant lot to W.

45 Sources of Information

WP#25730 10/7/04 Mrs. Jaik

on site visit

46 Prepared by: Patricia B. Glenn

47 Organization: Historic K.C.Foundation

48 Date: 8/5

49 Revision Date(s)

1 No

2 County: Jackson

4 Present Name(s): 614 W. 35th St.

5 Other Name(s)

GLA 107

JA AS-013-027

Office of Historic Preservation, P.O. Box 176, Jefferson City, Missouri 65101

HISTORIC INVENTORY

1 No

2 County: Jackson

3 Location of Negatives

4 Present Name(s): 700 W. 35th St.

5 Other Name(s)

6 Specific Location

7 City or Town: Kansas City, Missouri If Rural, Township & Vicinity

8 Site Plan with North Arrow

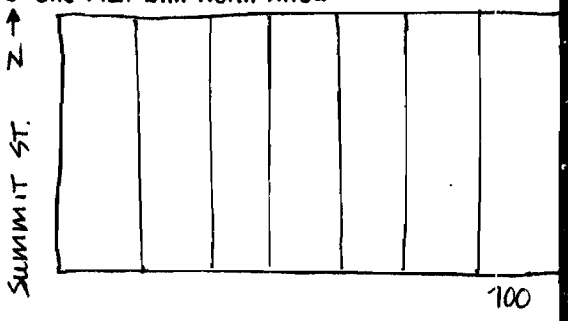

9 Coordinates: Lat / Long UTM

10 Site: Building X Structure ☐ Object ☐

11 On National Register? Yes ☐ No X

12 Is It Eligible? Yes X No ☐

13 Part of Establ. Hist. Dist.? Yes ☐ No X

14 District Potent'l? Yes X No ☐

15 Name of Established District

16 Thematic Category: Architecture

17 Date(s) or Period

18 Style or Design

19. Architect or Engineer

20 Contractor or Builder

21. Original Use, if apparent: residential site

22 Present Use: vacant lot

23 Ownership: Public ☐ Private ☐

24. Owner's Name & Address, if known

25. Open to Public? Yes ☐ No ☐

26. Local Contact Person or Organization: Historic Kansas City Foundation

27. Other Surveys in Which Included

28. No. of Stories

29. Basement? Yes ☐ No ☐

30. Foundation Material

31. Wall Construction

32. Roof Type & Material

33. No. of Bays: Front Side

34. Wall Treatment

35. Plan Shape

36. Changes (Explain in #42): Addition ☐ Altered ☐ Moved ☐

37. Condition: Interior unknown Exterior

38. Preservation Underway? Yes ☐ No X

39. Endangered? By What? Yes ☐ No X

40. Visible from Public Road? Yes X

41. Distance from and Frontage on Road

42 Further Description of Important Features

Photo

43 History and Significance

44 Description of Environment and Outbuildings

45 Sources of Information: on site visit

46. Prepared by: Patricia B. Glenn

47. Organization: Historic K.C. Foundation

48. Date: 8/5

49 Revision Date(s)

1 No

2 County: Jackson

4 Present Name(s): 700 W. 35th St.

5. Other Name(s)

JA-AS-013-028

Office of Historic Preservation, P.O. Box 176, Jefferson City, Missouri 65101

HISTORIC INVENTORY

1 No

2 County: Jackson

3 Location of Negatives

4 Present Name(s): 704 W. 35th ST.

5 Other Name(s)

6 Specific Location

7 City or Town (If Rural, Township & Vicinity): Kansas City, Missouri

8 Site Plan with North Arrow

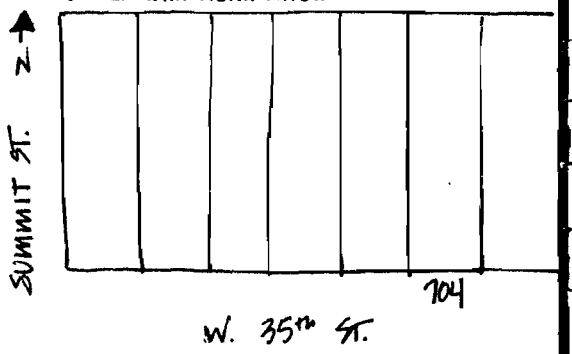

9 Coordinates: UTM
Lat
Long

10 Site / Building X / Structure / Object

11 On National Register? Yes / No X

12 Is It Eligible? Yes X / No

13 Part of Estab Hist Dist? Yes / No X

14 District Potent'l? Yes X / No

15 Name of Established District

16 Thematic Category: Architecture

17 Date(s) or Period

18 Style or Design

19. Architect or Engineer

20 Contractor or Builder

21. Original Use, if apparent: residential site

22 Present Use: vacant lot

23 Ownership: Public / Private

24. Owner's Name & Address, if known

25. Open to Public? Yes / No

26. Local Contact Person or Organization: Historic Kansas City Foundation

27. Other Surveys in Which Included

28. No of Stories

29. Basement? Yes / No

30. Foundation Material

31. Wall Construction

32. Roof Type & Material

33. No. of Bays: Front Side

34. Wall Treatment

35. Plan Shape

36. Changes (Explain in #42): Addition / Altered / Moved

37. Condition: Interior unknown; Exterior

38. Preservation Underway? Yes / No X

39. Endangered? By What? Yes / No X

40. Visible from Yes X

42 Further Description of Important Features

43 History and Significance

44 Description of Environment and Outbuildings

45 Sources of Information

on site visit

46. Prepared by: Patricia B. Glenn

47. Organization: Historic K.C. Foundation

48. Date: 8/5

49 Revision Date(s)

1 No

2 County: Jackson

4 Present Name(s): 704 W. 35th St.

5. Other Name(s)

JA-AS-013-029

Office of Historic Preservation, P.O. Box 176, Jefferson City, Missouri 65101

HISTORIC INVENTORY

1 No

2 County: Jackson

3 Location of Negatives

4 Present Name(s): 706 W. 35th St.

5 Other Name(s)

6 Specific Location

7 City or Town: Kansas City, Missouri — If Rural, Township & Vicinity

8 Site Plan with North Arrow

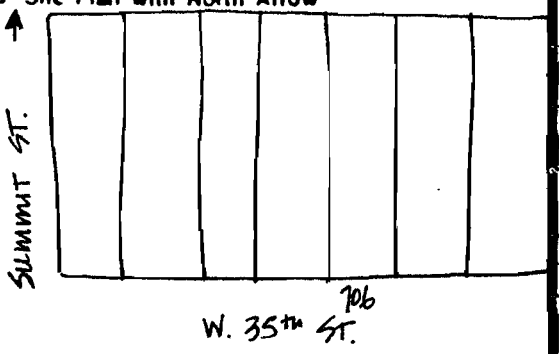

9 Coordinates: UTM
Lat
Long

10 Site: Building X; Structure; Object

11 On National Register? Yes; No X

12 Is It Eligible? Yes X; No

13 Part of Estab Hist Dist? Yes; No X

14 District Potent'l? Yes X; No

15 Name of Established District

16 Thematic Category: Architecture

17 Date(s) or Period

18 Style or Design

19. Architect or Engineer

20 Contractor or Builder

21. Original Use, if apparent: residential site

22 Present Use: vacant lot

23 Ownership: Public; Private

24. Owner's Name & Address, if known

25. Open to Public? Yes; No

26. Local Contact Person or Organization: Historic Kansas City Foundation

27. Other Surveys in Which Included

28. No of Stories

29. Basement? Yes; No

30. Foundation Material

31. Wall Construction

32. Roof Type & Material

33. No. of Bays: Front Side

34. Wall Treatment

35. Plan Shape

36. Changes (Explain in #42): Addition; Altered; Moved

37. Condition: Interior unknown; Exterior

38. Preservation Underway? Yes; No X

39. Endangered? By What? Yes; No X

40. Visible from Yes X

42 Further Description of Important Features

43 History and Significance

44 Description of Environment and Outbuildings

45 Sources of Information

on site visit

46. Prepared by: Patricia B. Glenn

47. Organization: Historic K.C.Foundation

48. Date: 8/5

49 Revision Date(s)

1 No

2 County: Jackson

4 Present Name(s): 706 W. 35th

5. Other Name(s)

JA-AS-013-038

Office of Historic Preservation, P.O. Box 176, Jefferson City, Missouri 65101

HISTORIC INVENTORY

1 No

2 County: Jackson

3 Location of Negatives

4 Present Name(s): 708 W. 35th St.

5 Other Name(s)

6 Specific Location

7 City or Town: Kansas City, Missouri — If Rural, Township & Vicinity

8 Site Plan with North Arrow

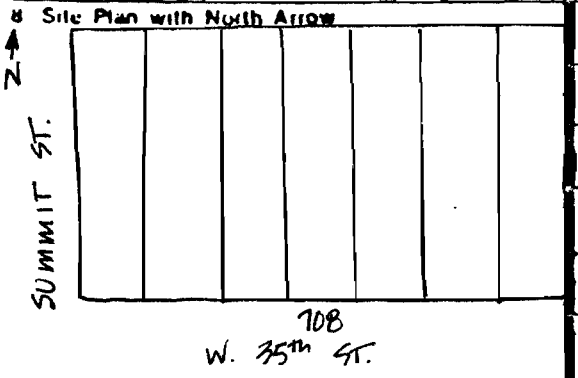

9 Coordinates: Lat / Long — UTM

10 Site / Building X / Structure / Object

11 On National Register? Yes / No X

12 Is It Eligible? Yes X / No

13 Part of Estab Hist Dist? Yes / No X

14 District Potent'l? Yes X / No

15 Name of Established District

16 Thematic Category: Architecture

17 Date(s) or Period

18 Style or Design

19. Architect or Engineer

20 Contractor or Builder

21. Original Use, if apparent: residential site

22 Present Use: vacant lot

23 Ownership: Public / Private

24. Owner's Name & Address, if known

25. Open to Public? Yes / No

26. Local Contact Person or Organization: Historic Kansas City Foundation

27. Other Surveys in Which Included

28. No of Stories

29. Basement? Yes / No

30. Foundation Material

31. Wall Construction

32. Roof Type & Material

33. No. of Bays: Front / Side

34. Wall Treatment

35. Plan Shape

36. Changes (Explain in #42): Addition / Altered / Moved

37. Condition: Interior unknown / Exterior

38. Preservation Underway? Yes / No X

39. Endangered? By What? Yes / No X

40. Visible from Public Ways? Yes X

42 Further Description of Important Features

43 History and Significance

44 Description of Environment and Outbuildings

45 Sources of Information

on site visit

46. Prepared by: Patricia B. Glenn

47. Organization: Historic K.C. Foundation

48. Date: 8/5

49 Revision Date(s)

1 No

2 County: Jackson

4 Present Name(s): 708 W. 35th St.

5. Other Name(s)

JA-AS-03-031

Office of Historic Preservation, P.O. Box 176, Jefferson City, Missouri 65101

HISTORIC INVENTORY

1 No

2 County: Jackson

3 Location of Negatives

4 Present Name(s): 709 W. 35th St.

5 Other Name(s): Phillip H. Struening Residence

6 Specific Location

7 City or Town: Kansas City, Missouri — If Rural, Township & Vicinity

8 Site Plan with North Arrow

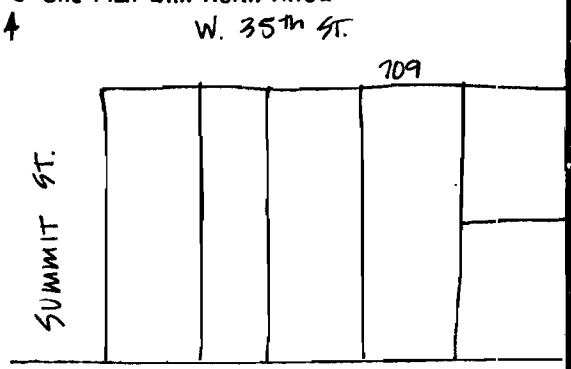

9 Coordinates: Lat / Long — UTM

10 Site / Building X / Structure / Object

11 On National Register? Yes / No X

12 Is It Eligible? Yes X / No

13 Part of Estab Hist Dist? Yes / No X

14 District Potent'l? Yes X / No

15 Name of Established District

16 Thematic Category: Architecture

17 Date(s) or Period: c.1906

18 Style or Design: Shirtwaist

19. Architect or Engineer: unknown

20 Contractor or Builder: unknown

21. Original Use, if apparent: residence

22 Present Use: residence

23 Ownership: Public / Private X

24. Owner's Name & Address, if known

25. Open to Public? Yes / No X

26. Local Contact Person or Organization: Historic Kansas City Foundation

27. Other Surveys in Which Included: none

28. No of Stories: 2 1/2

29. Basement? Yes X / No: full

30. Foundation Material: broken course rock

31. Wall Construction: faced brick&frame stone

32. Roof Type & Material: gable/asphalt shingle

33. No. of Bays: Front 2 Side 3

34. Wall Treatment: stretcher bond/alum siding

35. Plan Shape: rectangular

36. Changes (Explain in #42): Addition / Altered / Moved

37. Condition: Interior unknown; Exterior good

38. Preservation Underway? Yes / No X

39. Endangered? By What? Yes / No X

40. Visible from Public Road? Yes X / No

41. Distance from and Frontage on Road

42 Further Description of Important Features

Decorative wrought iron forms porch balastrade and wrought iron piers support porch roof. To E, bay window hip roof and rear slope brick chimney.

Photo

43 History and Significance

In early 20c residential development of homogeneous pattern design homes.

44 Description of Environment and Outbuildings

Home situated far back from curb on hillside .Approach by two flights of steps.Concrete drivewayto W leads back to 2 1/2 story frame two car garage with gamprel roof.

45 Sources of Information

WP#31756 10/25/06,Mrs. Swan

KCBB 1905-6 Mr. and Mrs. Phillip H. Shuening

KCD 1906 Phillip H. Shuening (shoemaker) res.

46. Prepared by: Patricia B. Glenn

47. Organization: Historic K.C.Foundation

48. Date: 8/5

49 Revision Date(s)

1 No

2 County: Jackson

4 Present Name(s): 709 W. 35th St.

5. Other Name(s)

709

JA AS-013-032

Office of Historic Preservation, P.O. Box 176, Jefferson City, Missouri 65101

HISTORIC INVENTORY

1 No

2 County: Jackson

3 Location of Negatives

4 Present Name(s): 711 W. 35th St.

5 Other Name(s): Charles B. Gregory Residence

6 Specific Location

7 City or Town: Kansas City, Missouri — If Rural, Township & Vicinity

8 Site Plan with North Arrow

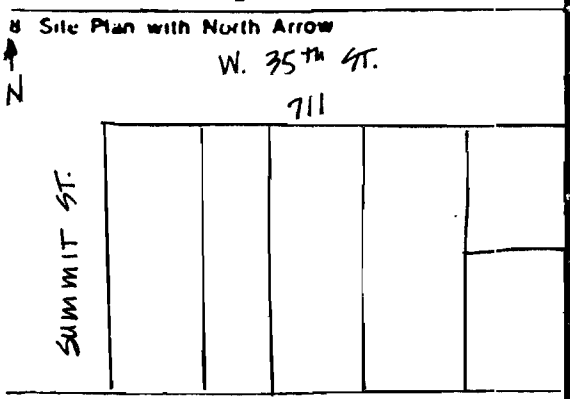

9 Coordinates: Lat / Long — UTM

10 Site: Building X — Structure — Object

11 On National Register? Yes — No X

12 Is It Eligible? Yes X — No

13 Part of Estab Hist Dist? Yes — No X

14 District Potent'l? Yes X — No

15 Name of Established District

16 Thematic Category: Architecture

17 Date(s) or Period: c.1904

18 Style or Design: shirtwaist

19. Architect or Engineer: unknown

20 Contractor or Builder: unknown

21. Original Use, if apparent: residence

22 Present Use: residence

23 Ownership: Public — Private XX

24. Owner's Name & Address, if known

25. Open to Public? Yes — No X

26. Local Contact Person or Organization: Historic Kansas City Foundation

27. Other Surveys in Which Included: none

28. No of Stories: 2 1/2

29. Basement? Yes X (full) — No

30. Foundation Material: broken course rock faced stone

31. Wall Construction: brick&frame

32. Roof Type & Material: bellcast hip/asphalt shingle

33. No. of Bays: Front 2 — Side 3

34. Wall Treatment: stretcher bond/dap-board

35. Plan Shape: rectangular

36. Changes (Explain in #42): Addition — Altered — Moved

37. Condition: Interior unknown — Exterior good

38. Preservation Underway? Yes — No X

39. Endangered? By What? Yes — No X

40. Visible from Public Road? Yes X

41. Distance from and Frontage on Road

42 Further Description of Important Features

Entrance in NW bay of W facade. Contrasting glazed brick tile accents porch piers and corners of house. Shingled dormers with bellcast hip roofs face N,W,&E. Two story bay tange to roof eave faces E. On the W is an entresol oriel with hip roof and door beneath.

Photo

43 History and Significance

In early 20c residential development of homogeneous pattern design homes.

44 Description of Environment and Outbuildings

Concrete driveway to E leads to 1 1/2 story frame two car garage with gamorel roof.

45 Sources of Information

WP#25602 9-21-04 C.B. Gregory,
KCD 1905 Charles B. Gregory (watchmaker) res.

46. Prepared by: Patricia B. Glenn

47. Organization: Historic K.C. Foundation

48. Date: 8/5

49 Revision Date(s)

1 No — 2 County: Jackson — 4 Present Name(s): 711 W. 35th St. — 5. Other Name(s): Charles B. Gregory Residence

JA AS-013-052

Office of Historic Preservation, P.O. Box 176, Jefferson City, Missouri 65101

HISTORIC INVENTORY

1 No

2 County: Jackson

3 Location of Negatives

4 Present Name(s): 712 W. 35th St.

5 Other Name(s)

6 Specific Location

7 City or Town: Kansas City, Missouri — If Rural, Township & Vicinity

8 Site Plan with North Arrow

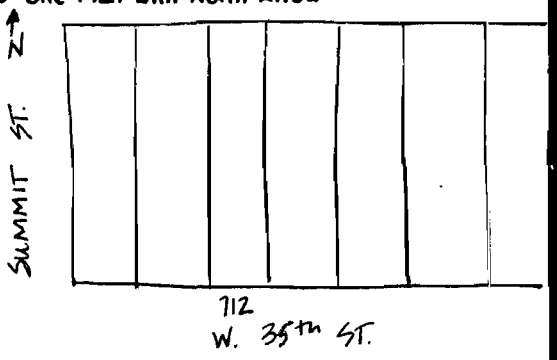

9 Coordinates: Lat / Long — UTM

10 Site: Building X — Structure: — Object: —

11 On National Register? Yes — No X

12 Is It Eligible? Yes X — No —

13 Part of Estab Hist Dist? Yes — No X

14 District Potent'l? Yes X — No —

15 Name of Established District

16 Thematic Category: Architecture

17 Date(s) or Period: c. 1904

18 Style or Design: Shirtwaist

19 Architect or Engineer: Unknown

20 Contractor or Builder: Unknown

21 Original Use, if apparent: Residence

22 Present Use: Residence

23 Ownership: Public — Private X

24 Owner's Name & Address, if known

25 Open to Public? Yes — No X

26 Local Contact Person or Organization: Historic Kansas City Foundation

27 Other Surveys in Which Included: None

28 No of Stories: 2½

29 Basement? Yes X — No — : full

30 Foundation Material: broken course rock faced stone

31 Wall Construction: frame

32 Roof Type & Material: bellcast gable

33 No. of Bays: Front 2 — Side 4

34 Wall Treatment: asbestos shingle

35 Plan Shape: rectangular

36 Changes (Explain in #42): Addition — Altered — Moved —

37 Condition: Interior unknown — Exterior good

38 Preservation Underway? Yes — No X

39 Endangered? By What? Yes — No X

40 Visible from Public Road? Yes X

41 Distance from and Frontage on Road

42 Further Description of Important Features

Brick and stone piers support pedimented gable porch roof; entrance in SW bay. Entresol oriel with hip roof centered on W facade; door centered beneath. Tripartite bay on 1st floor of W facade.

Photo

43 History and Significance

Pattern design residence in homogeneous early 20c neighborhood.

44 Description of Environment and Outbuildings

Gravel driveway to W. Cement block retaining wall to S.

45 Sources of Information

WP# 245435-20-1904 C.F. Smyche

46 Prepared by: Patricia B. Glenn

47 Organization: Historic K.C. Foundation

48 Date: 8/

49 Revision Date(s)

1 No — 2 County: Jackson — 4 Present Name(s): 712 W. 35th St. — 5. Other Name(s)

3A AS-013-0341

Office of Historic Preservation, P.O. Box 176, Jefferson City, Missouri 65101

HISTORIC INVENTORY

1 No

2 County: Jackson

3 Location of Negatives

4 Present Name(s): 714 W. 35th St.

5 Other Name(s)

6 Specific Location

7 City or Town: Kansas City, Missouri — If Rural, Township & Vicinity

8 Site Plan with North Arrow

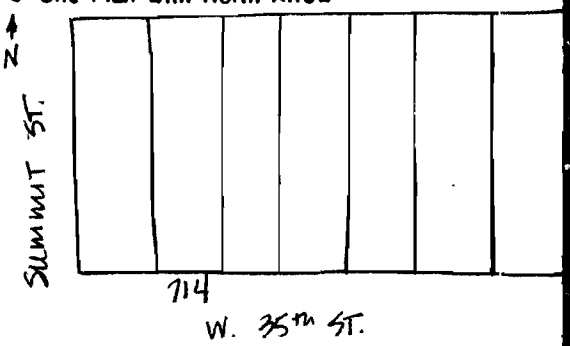

9 Coordinates: Lat / Long — UTM

10 Site / Building X — Structure / Object

11 On National Register? Yes / No X

12 Is It Eligible? Yes X / No

13 Part of Estab Hist Dist? Yes / No X

14 District Potent'l? Yes X / No

15 Name of Established District

16 Thematic Category: Architecture

17 Date(s) or Period

18 Style or Design

19. Architect or Engineer

20 Contractor or Builder

21. Original Use, if apparent: residential site

22 Present Use: vacant lot

23 Ownership: Public / Private

24. Owner's Name & Address, if known

25. Open to Public? Yes / No

26. Local Contact Person or Organization: Historic Kansas City Foundation

27. Other Surveys in Which Included

28. No of Stories

29. Basement? Yes / No

30. Foundation Material

31. Wall Construction

32. Roof Type & Material

33. No. of Bays: Front / Side

34. Wall Treatment

35. Plan Shape

36. Changes (Explain in #42): Addition / Altered / Moved

37. Condition: Interior unknown / Exterior

38. Preservation Underway? Yes / No X

39. Endangered? By What? Yes / No X

40. Visible from Public Road? Yes X

41. Distance from and Frontage on Road

42 Further Description of Important Features

Photo

43 History and Significance

44 Description of Environment and Outbuildings

45 Sources of Information

on site visit

46. Prepared by: Patricia B. Glenn

47. Organization: Historic K.C. Foundation

48. Date: 8/5

49 Revision Date(s)

1 No

2 County: Jackson

4 Present Name(s): 714 W. 35th St.

5. Other Name(s)

JA-AS-013-035

Office of Historic Preservation, P.O. Box 176, Jefferson City, Missouri 65101

HISTORIC INVENTORY

1 No

2 County: Jackson

3 Location of Negatives

4 Present Name(s): 715 W. 35th St.

5 Other Name(s)

6 Specific Location

7 City or Town: Kansas City, Missouri — If Rural, Township & Vicinity

8 Site Plan with North Arrow

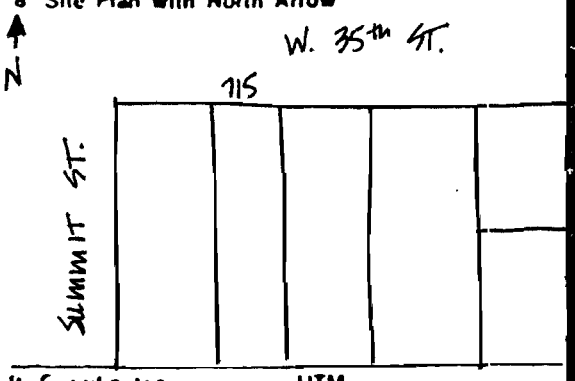

9 Coordinates: Lat / Long — UTM

10 Site: Building X — Structure — Object

11 On National Register? Yes — No X

12 Is It Eligible? Yes X — No

13 Part of Estab. Hist. Dist.? Yes — No X

14 District Potent'l? Yes X — No

15 Name of Established District

16 Thematic Category: Architecture

17 Date(s) or Period: c.1906

18 Style or Design: Shirtwaist

19. Architect or Engineer: unknown

20 Contractor or Builder: unknown

21. Original Use, if apparent: residence

22 Present Use: residence

23 Ownership: Public — Private X

24. Owner's Name & Address, if known

25. Open to Public? Yes — No X

26. Local Contact Person or Organization: Historic Kansas City Foundation

27. Other Surveys in Which Included: none

28. No. of Stories: 2 1/2

29. Basement? Yes X — No: full

30. Foundation Material: brick

31. Wall Construction: brick & frame

32. Roof Type & Material: bellcast hip/ashpalt shingle

33. No. of Bays: Front 2 — Side 3

34. Wall Treatment: asbestos stretcher bond/shingle

35. Plan Shape: rectangular

36. Changes (Explain in #42): Addition — Altered — Moved

37. Condition: Interior unknown — Exterior fair

38. Preservation Underway? Yes — No X

39. Endangered? By What? Yes — No X

40. Visible from Public Road? Yes X

41. Distance from and Frontage on Road

42 Further Description of Important Features

On the first floor arched brick headers surround each opening underlined by smooth stone lugsills. On the W. are entresol oriel with a secondary entrance beneath.

Photo

43 History and Significance

In early 20c residential development of homogeneous pattern design homes.

44 Description of Environment and Outbuildings

Home set back from curbing on hillside crest approached by two tier stairway. Stone retaining wall lines property to N.

45 Sources of Information

WP# (713 W. 35th St.) 4/24/06 Mrs. Ross

46. Prepared by: Patricia B. Glenn

47. Organization: Historic K.C.Foundation

48. Date: 8/5

49 Revision Date(s)

1 No — 2 County: Jackson — 4 Present Name(s): 715 W. 35th St. — 5. Other Name(s)

JA-AS013-036

Office of Historic Preservation, P.O. Box 176, Jefferson City, Missouri 65101

HISTORIC INVENTORY

1 No

2 County: Jackson

3 Location of Negatives

4 Present Name(s): 718 W. 35th St.

5 Other Name(s)

6 Specific Location

7 City or Town (If Rural, Township & Vicinity): Kansas City, Missouri

8 Site Plan with North Arrow

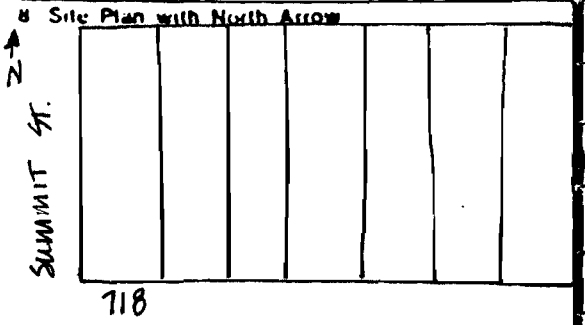

9 Coordinates: UTM
Lat
Long

10 Site / Building X / Structure / Object

11 On National Register? Yes / No X

12 Is It Eligible? Yes X / No

13 Part of Estab Hist Dist? Yes / No X

14 District Potent'l? Yes X / No

15 Name of Established District

16 Thematic Category: Architecture

17 Date(s) or Period

18 Style or Design

19. Architect or Engineer

20 Contractor or Builder

21. Original Use, if apparent: Commerical Site

22 Present Use: vacant lot

23 Ownership: Public / Private

24. Owner's Name & Address, if known

25. Open to Public? Yes / No

26. Local Contact Person or Organization: Historic Kansas City Foundation

27. Other Surveys in Which Included

28. No of Stories

29. Basement? Yes / No

30. Foundation Material

31. Wall Construction

32. Roof Type & Material

33. No. of Bays: Front Side

34. Wall Treatment

35. Plan Shape

36. Changes (Explain in #42): Addition / Altered / Moved

37. Condition: Interior unknown; Exterior

38. Preservation Underway? Yes / No X

39. Endangered? By What? Yes / No X

40. Visible from Yes X

42 Further Description of Important Features

43 History and Significance

44 Description of Environment and Outbuildings

45 Sources of Information

on site visit

46. Prepared by: Patricia B. Glenn

47. Organization: Historic K.C.Foundation

48. Date: 8/5

49 Revision Date(s)

1 No

2 County: Jackson

4 Present Name(s): 718 W. 35th St.

5. Other Name(s)

JA-AS-013-037

Office of Historic Preservation, P.O. Box 176, Jefferson City, Missouri 65101

HISTORIC INVENTORY

1 No

2 County: Jackson

3 Location of Negatives

4 Present Name(s): 743 W. 35th St.

5 Other Name(s)

6 Specific Location

7 City or Town: Kansas City, Missouri — If Rural, Township & Vicinity

8 Site Plan with North Arrow

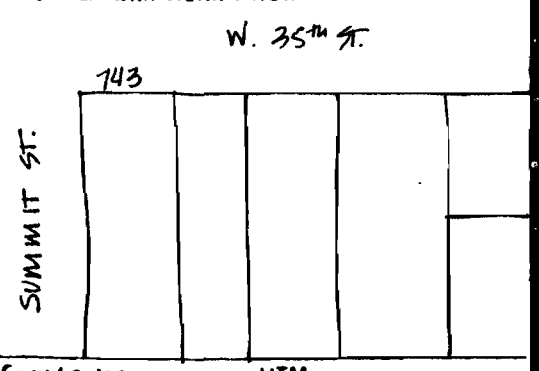

9 Coordinates: Lat / Long — UTM

10 Site / Building X — Structure / Object

11 On National Register? Yes / No X

12 Is It Eligible? Yes X / No

13 Part of Estab Hist Dist? Yes / No X

14 District Potent'l? Yes X / No

15 Name of Established District

16 Thematic Category: Architecture

17 Date(s) or Period

18 Style or Design

19. Architect or Engineer

20 Contractor or Builder

21. Original Use, if apparent: residential site

22 Present Use: vacant lot

23 Ownership: Public / Private

24. Owner's Name & Address, if known

25. Open to Public? Yes / No

26. Local Contact Person or Organization: Historic Kansas City Foundation

27. Other Surveys in Which Included

28. No of Stories

29. Basement? Yes / No

30. Foundation Material

31. Wall Construction

32. Roof Type & Material

33. No. of Bays: Front Side

34. Wall Treatment

35. Plan Shape

36. Changes (Explain in #42): Addition / Altered / Moved

37. Condition: Interior unknown; Exterior

38. Preservation Underway? Yes / No X

39. Endangered? By What? Yes / No X

40. Visible from Public Road? Yes X

41. Distance from and Frontage on Road

42 Further Description of Important Features

Photo

43 History and Significance

44 Description of Environment and Outbuildings

45 Sources of Information: on site visit

46. Prepared by: Patricia B. Glenn

47. Organization: Historic K.C. Foundation

48. Date: 8/5

49 Revision Date(s)

1 No

2 County: Jackson

4 Present Name(s): 743 W. 35th St.

5. Other Name(s)

JA-AS-013-033

Office of Historic Preservation, P.O. Box 176, Jefferson City, Missouri 65101

HISTORIC INVENTORY

1 No

2 County: Jackson

3 Location of Negatives

4 Present Name(s): 3302 Jefferson St.

5 Other Name(s)

6 Specific Location

7 City or Town (If Rural, Township & Vicinity): Kansas City, Missouri

8 Site Plan with North Arrow

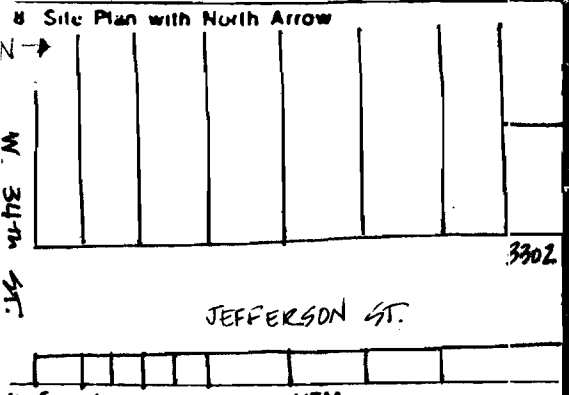

9 Coordinates: Lat / Long / UTM

10 Site: Building X; Structure; Object

11 On National Register? Yes / No X

12 Is It Eligible? Yes / No

13 Part of Estab Hist Dist? Yes / No X

14 District Potent'l? Yes X / No

15 Name of Established District

16 Thematic Category: Architecture

17 Date(s) or Period: c. 1966

18 Style or Design: vernacular

19. Architect or Engineer: unknown

20 Contractor or Builder: Allied Construction Co.

21. Original Use, if apparent: Commercial

22 Present Use: Commercial-vacant

23 Ownership: Public / Private XX

24. Owner's Name & Address, if known

25. Open to Public? Yes / No X

26. Local Contact Person or Organization: Historic Kansas City Foundation

27. Other Surveys in Which Included: none

28. No of Stories: 1

29. Basement? Yes / No X.

30. Foundation Material: concrete

31. Wall Construction: brick & concrete

32. Roof Type & Material: flat/tar & Gravel

33. No. of Bays: Front 1 Side 1

34. Wall Treatment: concrete stretcher bond/block

35. Plan Shape: rectangular

36. Changes (Explain in #42): Addition / Altered / Moved

37. Condition: Interior unknown; Exterior good

38. Preservation Underway? Yes / No X

39. Endangered? By What? Yes / No X

40. Visible from Public Road? Yes X

41. Distance from and Frontage on Road

42 Further Description of Important Features

Low single story commercial brick building. Cantilever shelters glass entry door and flanking picture windows in N.W. corner. Spanish tile cresting on parapet wall. Loading dock on E. wall

Photo

43 History and Significance

Commercial building bordering early 20 residential neighborhood.

44 Description of Environment and Outbuildings

Originally serviced by a surface parking lot traces of which can be seen to S. Presently surrounded to N.,S.,and W. by vacant lots.

45 Sources of Information

BP #28580 Allied Construction Co. $14,500.00

on site visit

46. Prepared by: Patricia B. Glenn

47. Organization: Historic K.C.Foundation

48. Date: 8/5

49 Revision Date(s)

1 No

2 County: Jackson

4 Present Name(s): 3302 Jefferson St.

5. Other Name(s)

JA AS-013-039

Office of Historic Preservation, P.O. Box 176, Jefferson City, Missouri 65101

HISTORIC INVENTORY

1 No

2 County: Jackson

3 Location of Negatives

4 Present Name(s): 3304 Jefferson St.

5 Other Name(s)

6 Specific Location

7 City or Town (If Rural, Township & Vicinity): Kansas City, Missouri

8 Site Plan with North Arrow

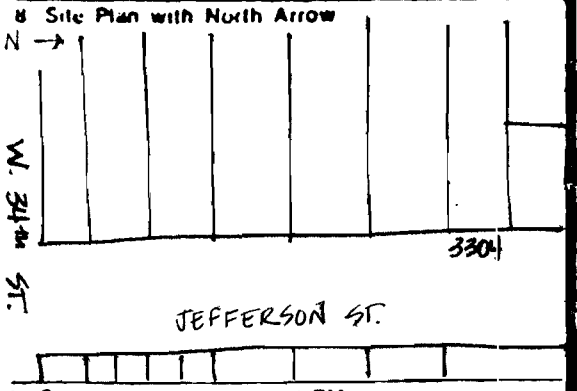

9 Coordinates: Lat / Long — UTM

10 Site / Building X — Structure / Object

11 On National Register? Yes / No X

12 Is It Eligible? Yes X / No

13 Part of Estab Hist Dist? Yes / No X

14 District Potent'l? Yes X / No

15 Name of Established District

16 Thematic Category: Architecture

17 Date(s) or Period

18 Style or Design

19. Architect or Engineer

20 Contractor or Builder

21. Original Use, if apparent: residential site

22 Present Use: vacant lot

23 Ownership: Public / Private

24. Owner's Name & Address, if known

25. Open to Public? Yes / No

26. Local Contact Person or Organization: Historic Kansas City Foundation

27. Other Surveys in Which Included

28. No of Stories

29. Basement? Yes / No

30. Foundation Material

31. Wall Construction

32. Roof Type & Material

33. No. of Bays: Front / Side

34. Wall Treatment

35. Plan Shape

36. Changes (Explain in #42): Addition / Altered / Moved

37. Condition: Interior unknown / Exterior

38. Preservation Underway? Yes / No X

39. Endangered? By What? Yes / No X

40. Visible from Public Road? Yes X

41. Distance from and Frontage on Road

42 Further Description of Important Features

Photo

43 History and Significance

44 Description of Environment and Outbuildings

45 Sources of Information

on site visit

46. Prepared by: Patricia B. Glenn

47. Organization: Historic K.C.Foundation

48. Date: 8/5

49 Revision Date(s)

1 No

2 County: Jackson

4 Present Name(s): 3304 Jefferson

5. Other Name(s)

JA-AS-013-010

Office of Historic Preservation, P.O. Box 176, Jefferson City, Missouri 65101

HISTORIC INVENTORY

1 No

2 County: Jackson

3 Location of Negatives

4 Present Name(s): 3309 Jefferson St.

5 Other Name(s)

6 Specific Location

7 City or Town — If Rural, Township & Vicinity: Kansas City, Missouri

8 Site Plan with North Arrow

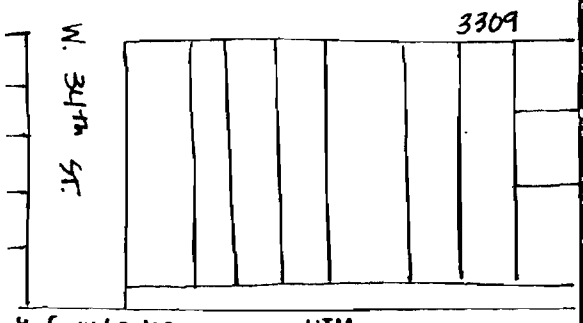

9 Coordinates: Lat / Long — UTM

10 Site: Building X — Structure ☐ Object ☐

11 On National Register? Yes ☐ No X

12 Is It Eligible? Yes ☐ No ☐

13 Part of Estab Hist Dist? Yes ☐ No X

14 District Potent'l? Yes X No ☐

15 Name of Established District

16 Thematic Category: Architecture

17 Date(s) or Period

18 Style or Design

19. Architect or Engineer

20 Contractor or Builder

21. Original Use, if apparent: residential site

22 Present Use: vacant lot

23 Ownership — Public ☐ Private ☐

24. Owner's Name & Address, if known

25. Open to Public? Yes ☐ No ☐

26. Local Contact Person or Organization: Historic Kansas City Foundation

27. Other Surveys in Which Included

28. No of Stories

29. Basement? Yes ☐ No ☐

30. Foundation Material

31. Wall Construction

32. Roof Type & Material

33. No. of Bays — Front — Side

34. Wall Treatment

35. Plan Shape

36. Changes (Explain in #42) — Addition ☐ Altered ☐ Moved ☐

37. Condition — Interior: unknown — Exterior

38. Preservation Underway? Yes ☐ No X

39. Endangered? By What? Yes ☐ No X

40. Visible from — Yes X

42 Further Description of Important Features

43 History and Significance

4 Description of Environment and Outbuildings

5 Sources of Information

on site visit

46. Prepared by: Patricia B. Glenn

47. Organization: Historic K.C.Foundation

48. Date: 8/5

49 Revision Date(s)

2 County: Jackson

4 Present Name(s): 3309 Jefferson St.

5. Other Name(s)

JA AS-013-011

Office of Historic Preservation, P.O. Box 176, Jefferson City, Missouri 65101

HISTORIC INVENTORY

1 No

2 County: Jackson

3 Location of Negatives

4 Present Name(s): 3310 Jefferson St.

5 Other Name(s)

6 Specific Location

7 City or Town: Kansas City, Missouri — If Rural, Township & Vicinity

8 Site Plan with North Arrow

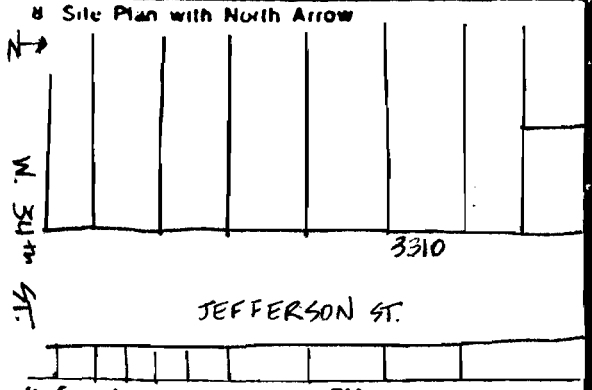

9 Coordinates: Lat / Long — UTM

10 Site: Building X — Structure ☐ Object ☐

11 On National Register? Yes ☐ No X

12 Is It Eligible? Yes ☐ No ☐

13 Part of Estab Hist Dist? Yes ☐ No X

14 District Potent'l? Yes X No ☐

15 Name of Established District

16 Thematic Category: Architecture

17 Date(s) or Period

18 Style or Design

19. Architect or Engineer

20 Contractor or Builder

21. Original Use, if apparent: residential site

22 Present Use: vacant lot

23 Ownership: Public ☐ Private ☐

24. Owner's Name & Address, if known

25. Open to Public? Yes ☐ No ☐

26. Local Contact Person or Organization: Historic Kansas City Foundation

27. Other Surveys in Which Included

28. No of Stories

29. Basement? Yes ☐ No ☐

30. Foundation Material

31. Wall Construction

32. Roof Type & Material

33. No. of Bays Front Side

34. Wall Treatment

35. Plan Shape

36. Changes (Explain in #42): Addition ☐ Altered ☐ Moved ☐

37. Condition Interior: unknown — Exterior

38. Preservation Underway? Yes ☐ No X

39. Endangered? By What? Yes ☐ No X

40. Visible from Public Road? Yes X

42 Further Description of Important Features

43 History and Significance

44 Description of Environment and Outbuildings

45 Sources of Information: on site visit

46. Prepared by: Patricia B. Glenn

47. Organization: Historic K.C. Foundation

48. Date: 8/5

49 Revision Date(s)

1 No

2 County: Jackson

4 Present Name(s): 3310 Jefferson

5. Other Name(s)

JA-AS-013-042

Office of Historic Preservation, P.O. Box 176, Jefferson City, Missouri 65101

HISTORIC INVENTORY

1 No

2 County: Jackson

3 Location of Negatives

4 Present Name(s): 3311 Jefferson St.

5 Other Name(s)

6 Specific Location

7 City or Town: Kansas City, Missouri — If Rural, Township & Vicinity

8 Site Plan with North Arrow

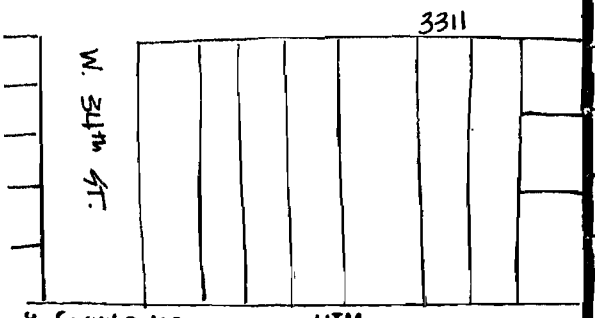

9 Coordinates: Lat / Long — UTM

10 Site / Building X — Structure / Object

11 On National Register? Yes / No X

12 Is It Eligible? Yes X / No

13 Part of Estab Hist Dist? Yes / No X

14 District Potent'l? Yes X / No

15 Name of Established District

16 Thematic Category: Architecture

17 Date(s) or Period

18 Style or Design

19. Architect or Engineer

20 Contractor or Builder

21. Original Use, if apparent

22 Present Use: vacant lot

23 Ownership: Public / Private

24. Owner's Name & Address, if known

25. Open to Public? Yes / No

26. Local Contact Person or Organization: Historic Kansas City Foundation

27. Other Surveys in Which Included

28. No. of Stories

29. Basement? Yes / No

30. Foundation Material

31. Wall Construction

32. Roof Type & Material

33. No. of Bays: Front Side

34. Wall Treatment

35. Plan Shape

36. Changes (Explain in #42): Addition / Altered / Moved

37. Condition: Interior unknown; Exterior

38. Preservation Underway? Yes / No X

39. Endangered? By What? Yes / No X

40. Visible from Public Space? Yes X

42 Further Description of Important Features

43 History and Significance

44 Description of Environment and Outbuildings

45 Sources of Information: on site visit

46. Prepared by: Patricia B. Glenn

47. Organization: Historic K.C. Foundation

48. Date: 8/5

49 Revision Date(s)

JA-AS-03-043

Office of Historic Preservation, P.O. Box 176, Jefferson City, Missouri 65101

HISTORIC INVENTORY

1 No

2 County: Jackson

3 Location of Negatives

4 Present Name(s): 3312 Jefferson St.

5 Other Name(s)

6 Specific Location

7 City or Town — If Rural, Township & Vicinity: Kansas City, Missouri

8 Site Plan with North Arrow

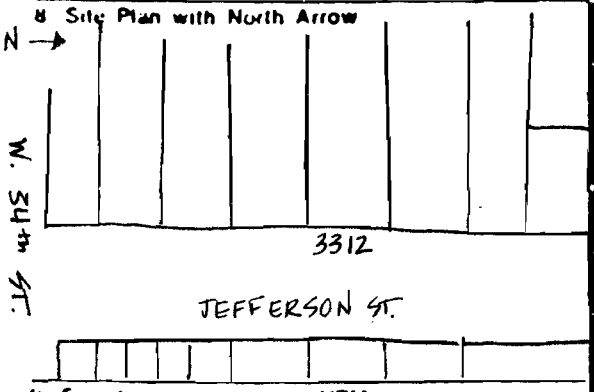

9 Coordinates: Lat / Long — UTM

10 Site: Building X — Structure / Object

11 On National Register? Yes / No X

12 Is It Eligible? Yes X / No

13 Part of Estab Hist Dist? Yes / No X

14 District Potent'l? Yes X / No

15 Name of Established District

16 Thematic Category: Architecture

17 Date(s) or Period

18 Style or Design

19. Architect or Engineer

20 Contractor or Builder

21. Original Use, if apparent: residential site

22 Present Use: vacant lot

23 Ownership: Public / Private

24. Owner's Name & Address, if known

25. Open to Public? Yes / No

26. Local Contact Person or Organization: Historic Kansas City Foundation

27. Other Surveys in Which Included

28. No of Stories

29. Basement? Yes / No

30. Foundation Material

31. Wall Construction

32. Roof Type & Material

33. No. of Bays — Front — Side

34. Wall Treatment

35. Plan Shape

36. Changes (Explain in #42): Addition / Altered / Moved

37. Condition — Interior: unknown — Exterior

38. Preservation Underway? Yes / No X

39. Endangered? By What? Yes / No X

40. Visible from Yes X

42 Further Description of Important Features

43 History and Significance

44 Description of Environment and Outbuildings

45 Sources of Information: on site visit

46. Prepared by: Patricia B. Glenn

47. Organization: Historic K.C. Foundation

48. Date: 8/5

49 Revision Date(s)

1 No

2 County: Jackson

4 Present Name(s): 3312 Jefferson

5. Other Name(s)

JA-AS-013-044

Office of Historic Preservation, P.O. Box 176, Jefferson City, Missouri 65101

HISTORIC INVENTORY

1 No

2 County: Jackson

3 Location of Negatives

4 Present Name(s): 3313 Jefferson

5 Other Name(s)

6 Specific Location

7 City or Town (If Rural, Township & Vicinity): Kansas City, Missouri

8 Site Plan with North Arrow



9 Coordinates: Lat / Long — UTM

10 Site: Building X; Structure; Object

11 On National Register? Yes / No X

12 Is It Eligible? Yes X / No

13 Part of Estab. Hist. Dist.? Yes / No X

14 District Potential? Yes X / No

15 Name of Established District

16 Thematic Category: Architecture

17 Date(s) or Period: 1909

18 Style or Design: Modified Shirtwaist

19. Architect or Engineer: unknown

20 Contractor or Builder: G.S.Hayes

21. Original Use, if apparent: residence

22 Present Use: residence

23 Ownership: Public / Private X

24. Owner's Name & Address, if known

25. Open to Public? Yes / No X

26. Local Contact Person or Organization: Historic Kansas City Foundation

27. Other Surveys in Which Included: none

28. No. of Stories: 2 1/2

29. Basement? Yes X / No: full

30. Foundation Material: brick

31. Wall Construction: brick

32. Roof Type & Material: hip/asphalt shingle

33. No. of Bays: Front 3 Side 4

34. Wall Treatment: stretcher bond

35. Plan Shape: rectangular

36. Changes (Explain in #42): Addition / Altered / Moved

37. Condition: Interior unknown; Exterior good

38. Preservation Underway? Yes / No X

39. Endangered? By What? Yes / No X

40. Visible from Public Road? Yes X

41. Distance from and Frontage on Road

42 Further Description of Important Features

Attractive residence with pleasing architectural detailing: urned balasters of porch railing are counter point to simple Doric columns supporting 1st and 2nd story porch roofs. attered piers support hip roof sheltering secondary entrance n S facade. Two wall dormers with hip roofs face N; pediment-d gable dormer faces S. first floor fenestration enframed by double row of radiating brick headers smooth stone lug sills.

Photo

43 History and Significance

n early 20c residential neighborhood of homogeneous pattern design homes.

Description of Environment and Outbuildings

et far back from curb on crest of hillside.

Sources of Information

#18095 12/27/1890 S.J. Hayde

#45260 2/10/09 C.E. and E.R. Hayes (owner) E.S. Hayes

oldr.) brick add. $2,000.00

on site visit

48. Prepared by: Patricia B. Glenn

47. Organization: Historic K.C.Foundation

Date: 8/5

49 Revision Date(s)

Jackson

3313 Jefferson St.

JA-AS-013-015

Office of Historic Preservation, P.O. Box 176, Jefferson City, Missouri 65101

HISTORIC INVENTORY

1 No

2 County: Jackson

3 Location of Negatives

4 Present Name(s): 3314 Jefferson St.

5 Other Name(s)

6 Specific Location

7 City or Town: Kansas City, Missouri — If Rural, Township & Vicinity

8 Site Plan with North Arrow

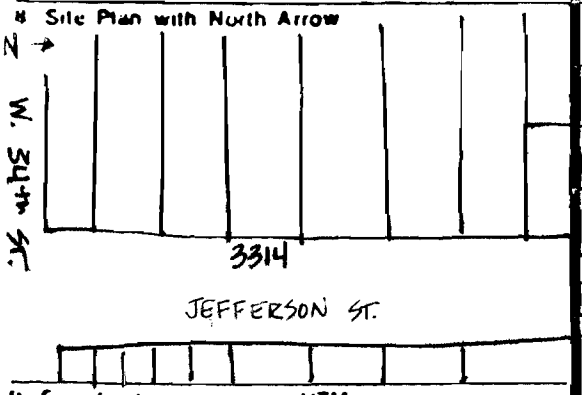

9 Coordinates: Lat / Long — UTM

10 Site: Building X — Structure ☐ Object ☐

11 On National Register? Yes ☐ No X

12 Is It Eligible? Yes ☐ No ☐

13 Part of Estab Hist Dist? Yes ☐ No X

14 District Potent'l? Yes X No ☐

15 Name of Established District

16 Thematic Category: Architecture

17 Date(s) or Period

18 Style or Design

19. Architect or Engineer

20 Contractor or Builder

21. Original Use, if apparent: residential site

22 Present Use: vacant lot

23 Ownership: Public ☐ Private ☐

24. Owner's Name & Address, if known

25. Open to Public? Yes ☐ No ☐

26. Local Contact Person or Organization: Historic Kansas City Foundation

27. Other Surveys in Which Included

28. No of Stories

29. Basement? Yes ☐ No ☐

30. Foundation Material

31. Wall Construction

32. Roof Type & Material

33. No. of Bays — Front — Side

34. Wall Treatment

35. Plan Shape

36. Changes (Explain in #42): Addition ☐ Altered ☐ Moved ☐

37. Condition — Interior: unknown — Exterior

38. Preservation Underway? Yes ☐ No X

39. Endangered? By What? Yes ☐ No X

40. Visible from Yes X

42 Further Description of Important Features

43 History and Significance

44 Description of Environment and Outbuildings

45 Sources of Information: on site visit

46. Prepared by: Patricia B. Glenn

47. Organization: Historic K.C. Foundation

48. Date: 8/5

49 Revision Date(s)

1 No — 2 County: Jackson — 4 Present Name(s): 3314 Jefferson St. — 5. Other Name(s)

JA-AS-013-016

Office of Historic Preservation, P.O. Box 176, Jefferson City, Missouri 65101

HISTORIC INVENTORY

1 No

2 County: Jackson

3 Location of Negatives

4 Present Name(s): 3315 Jefferson St.

5 Other Name(s)

6 Specific Location

7 City or Town: Kansas City, Missouri — If Rural, Township & Vicinity

8 Site Plan with North Arrow

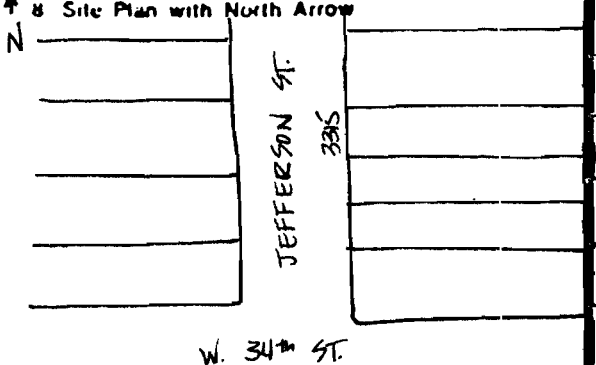

9 Coordinates: Lat / Long — UTM

10 Site: Building X — Structure / Object

11 On National Register? Yes / No X

12 Is It Eligible? Yes X / No

13 Part of Estab. Hist. Dist.? Yes / No X

14 District Potent'l? Yes X / No

15 Name of Established District

16 Thematic Category: Architecture

17 Date(s) or Period: c.1902

18 Style or Design: cottage

19. Architect or Engineer: unknown

20 Contractor or Builder: unknown

21. Original Use, if apparent: residence

22 Present Use: residence

23 Ownership: Public / Private X

24. Owner's Name & Address, if known

25. Open to Public? Yes / No X

26. Local Contact Person or Organization: Historic Kansas City Foundation

27. Other Surveys in Which Included: none

28. No. of Stories: 1

29. Basement? Yes X / No: full

30. Foundation Material: rubble

31. Wall Construction: frame

32. Roof Type & Material: gable/asphalt shingle

33. No. of Bays: Front 2 Side 2

34. Wall Treatment: asbestos siding

35. Plan Shape: irregular

36. Changes (Explain in #42): Addition / Altered / Moved

37. Condition: Interior unknown; Exterior fair

38. Preservation Underway? Yes / No X

39. Endangered? By What? Yes / No X

40. Visible from Public Road? Yes X / No

41. Distance from and Frontage on Road

42 Further Description of Important Features

Small simple cottage with minimal detailing.

Photo

43 History and Significance

In early 20c residential neighborhood of homogeneous pattern design houses

44 Description of Environment and Outbuildings

Set far back from curb on narrow lot

45 Sources of Information

WP# 21689 11/17/02 Mrs. D. Fitzgerald

on site visit

46. Prepared by: Patricia B. Glenn

47. Organization: Historic K.C. Foundation

48. Date: 8/5

49 Revision Date(s)

1 No

2 County: Jackson

4 Present Name(s): 3315 Jefferson St.

5. Other Name(s)

JA AS013-017

Office of Historic Preservation, P.O. Box 176, Jefferson City, Missouri 65101

HISTORIC INVENTORY

1 No

2 County: Jackson

3 Location of Negatives

4 Present Name(s): 3316 Jefferson St.

5 Other Name(s)

6 Specific Location

7 City or Town: Kansas City, Missouri — If Rural, Township & Vicinity

8 Site Plan with North Arrow

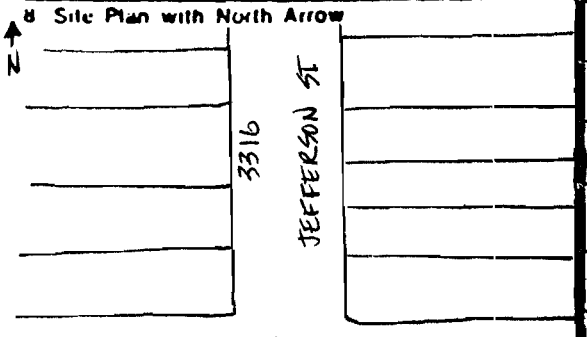

9 Coordinates: Lat / Long — UTM

10 Site: Building X — Structure ☐ — Object ☐

11 On National Register? Yes ☐ No X

12 Is It Eligible? Yes X No ☐

13 Part of Estab Hist Dist? Yes ☐ No X

14 District Potent'l? Yes X No ☐

15 Name of Established District

16 Thematic Category: Architecture

17 Date(s) or Period: c.1901

18 Style or Design: Bungaloid

19. Architect or Engineer: unknown

20 Contractor or Builder: unknown

21. Original Use, if apparent: residence

22 Present Use: residence

23 Ownership: Public ☐ Private X

24. Owner's Name & Address, if known

25. Open to Public? Yes ☐ No X

26. Local Contact Person or Organization: Historic Kansas City Foundation

27. Other Surveys in Which Included: none

28. No of Stories: 1 1/2

29. Basement? Yes X No ☐: full

30. Foundation Material: rubble

31. Wall Construction: frame

32. Roof Type & Material: gable/asphalt shingle

33. No. of Bays: Front 2 Side 3

34. Wall Treatment: asbestos siding

35. Plan Shape: rectangular

36. Changes (Explain in #42): Addition ☐ Altered ☐ Moved ☐

37. Condition: Interior unknown; Exterior fair

38. Preservation Underway? Yes ☐ No X

39. Endangered? By What? Yes ☐ No X

40. Visible from Public Road? Yes X

41. Distance from and Frontage on Road

42 Further Description of Important Features

Battered wood piers support extended gable roof over porch. Large gabled dormer faces E. Plain moldings surround all windows. Off set brick chimney to N.W.

Photo

43 History and Significance

In early 20c residential development of homogeneous pattern design houses.

44 Description of Environment and Outbuildings

Chain link fence surrounds property.

45 Sources of Information

WP# 18578 4/30/01 J.P. Lombard

on site visit

46. Prepared by: Patricia B. Glenn

47. Organization: Historic K.C.Foundation

48. Date: 8/5

49 Revision Date(s)

1 No

2 County: Jackson

4 Present Name(s): 3316 Jefferson

5. Other Name(s)

3316

JA-AS-013-012

Office of Historic Preservation, P.O. Box 176, Jefferson City, Missouri 65101

HISTORIC INVENTORY

1 No

2 County: Jackson

3 Location of Negatives

4 Present Name(s): 3317 Jefferson St.

5 Other Name(s)

6 Specific Location

7 City or Town: Kansas City, Missouri — If Rural, Township & Vicinity

8 Site Plan with North Arrow

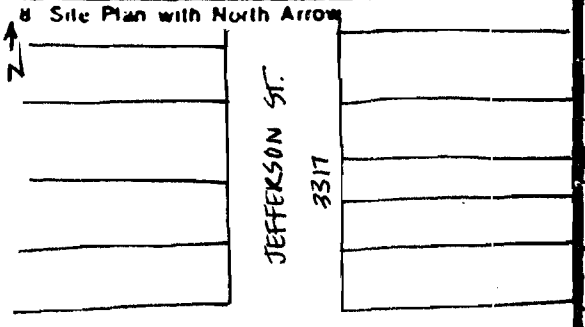

9 Coordinates: Lat / Long — UTM

10 Site: Building X — Structure ☐ Object ☐

11 On National Register? Yes ☐ No X

12 Is It Eligible? Yes X No ☐

13 Part of Estab Hist Dist? Yes ☐ No X

14 District Potent'l? Yes X No ☐

15 Name of Established District

16 Thematic Category: Architecture

17 Date(s) or Period: c.1902

18 Style or Design: Cottage

19. Architect or Engineer: unknown

20 Contractor or Builder: unknown

21. Original Use, if apparent: residence

22 Present Use: residence

23 Ownership: Public ☐ Private X

24. Owner's Name & Address, if known

25. Open to Public? Yes ☐ No X

26. Local Contact Person or Organization: Historic Kansas City Foundation

27. Other Surveys in Which Included: none

28. No of Stories: 1

29. Basement? Yes ☐ No ☐ X full

30. Foundation Material: rubble

31. Wall Construction: frame

32. Roof Type & Material: gable/asphalt shingl

33. No. of Bays: Front 2 Side 2

34. Wall Treatment: asbestos siding

35. Plan Shape: rectangula

36. Changes (Explain in #42): Addition ☐ Altered ☐ Moved ☐

37. Condition: Interior unknown; Exterior fair

38. Preservation Underway? Yes ☐ No X

39. Endangered? By What? Yes ☐ No X

40. Visible from Public Road? Yes X

41. Distance from and Frontage on Road

42 Further Description of Important Features

Small simple cottage with minimal detailing. Two entrances in SW bay - one was probably added at a later time.

Photo

43 History and Significance

In early 20c residentail neighborhood of homogeneous pattern design houses.

44 Description of Environment and Outbuildings

Set far back from curb on narrow lot

45 Sources of Information

WP#21690 11-17-02 Mrs. D. Fitzgerald

on site visit

46. Prepared by: Patricia B. Glenn

47. Organization: Historic K.C.Foundation

48. Date: 8/5

49 Revision Date(s)

1 No — 2 County: Jackson — 4 Present Name(s): 3317 Jefferson St. — 5 Other Name(s)

280

JA AS-013-C4A

Office of Historic Preservation, P.O. Box 176, Jefferson City, Missouri 65101

HISTORIC INVENTORY

1 No

2 County: Jackson

3 Location of Negatives

4 Present Name(s): 3318 Jefferson St.

5 Other Name(s): Edward E. Goza Residence

6 Specific Location

7 City or Town (If Rural, Township & Vicinity): Kansas City, Missouri

8 Site Plan with North Arrow

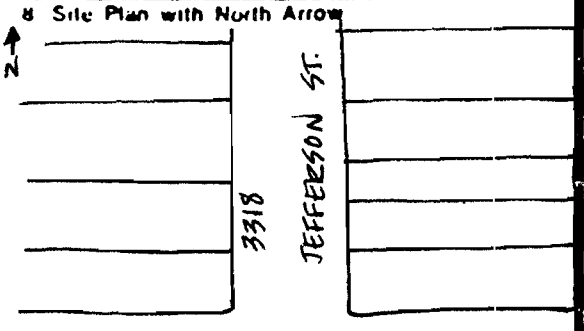

9 Coordinates: Lat / Long — UTM

10 Site / Building X — Structure / Object

11 On National Register? Yes / No X

12 Is It Eligible? Yes X / No

13 Part of Estab Hist Dist? Yes / No X

14 District Potent'l? Yes X / No

15 Name of Established District

16 Thematic Category: Architecture

17 Date(s) or Period: c.1905

18 Style or Design: Victorian Vernacular

19. Architect or Engineer: unknown

20 Contractor or Builder: unknown

21. Original Use, if apparent: single family residence

22 Present Use: duplex

23 Ownership: Public / Private X

24. Owner's Name & Address, if known

25. Open to Public? Yes / No X

26. Local Contact Person or Organization: Historic Kansas City Foundation

27. Other Surveys in Which Included: none

28. No of Stories: 2

29. Basement? Yes X / No: full

30. Foundation Material: broken course rock faced stone

31. Wall Construction: brick

32. Roof Type & Material: hip/asphalt shingle

33. No. of Bays: Front 2 Side 3

34. Wall Treatment: stretcher&flemish bond

35. Plan Shape: rectangular

36. Changes (Explain in #42): Addition / Altered / Moved

37. Condition: Interior unknown; Exterior good

38. Preservation Underway? Yes / No X

39. Endangered? By What? Yes / No X

40. Visible from Public Road? Yes X / No

41. Distance from and Frontage on Road

42 Further Description of Important Features

Attractive,hansomely detailed house.Elaborate wood work in E gable end.Double row radiating brick headers outline all openings.Smooth stone lug sills underline windows.Secondary entrance on N facade.Offset brick chimney.

Photo

43 History and Significance

In early 20c residential neighborhood of homogeneous pattern design houses.

44 Description of Environment and Outbuildings

Entire yard enclosed by chain link fence

45 Sources of Information

WP#28763 10-13-05 E.Goza

KCD 1906 Edward E. Goza (foreman Armour Placing Co.)res. visit on site

46. Prepared by: Patricia B. Glenn

47. Organization: Historic K.C.Foundation

48. Date: 8/5

49 Revision Date(s)

2 County: Jackson

4 Present Name(s): 3318 Jefferson St.

5. Other Name(s): Edward E. Goza Residence

3318

JA AS-01-5050

Office of Historic Preservation, P.O. Box 176, Jefferson City, Missouri 65101

HISTORIC INVENTORY

1 No

2 County: Jackson

3 Location of Negatives

4 Present Name(s): 3319 Jefferson St.

5 Other Name(s)

6 Specific Location

7 City or Town: Kansas City, Missouri — If Rural, Township & Vicinity

8 Site Plan with North Arrow

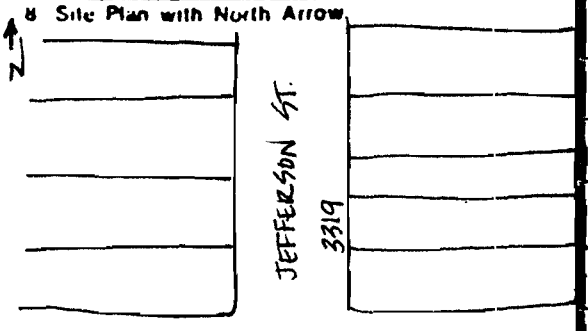

9 Coordinates: Lat / Long — UTM

10 Site: Building X — Structure — Object

11 On National Register? Yes — No X

12 Is It Eligible? Yes X — No

13 Part of Estab Hist Dist? Yes — No X

14 District Potent'l? Yes X — No

15 Name of Established District

16 Thematic Category: Architecture

17 Date(s) or Period: c.1906

18 Style or Design: Modified Shirtwaist

19. Architect or Engineer: unknown

20 Contractor or Builder: Metropolitan Engineering Const.Co

21. Original Use, if apparent: residence

22 Present Use: residence

23 Ownership: Public — Private X

24. Owner's Name & Address, if known

25. Open to Public? Yes — No X

26. Local Contact Person or Organization: Historic Kansas City Foundation

27. Other Surveys in Which Included: none

28. No of Stories: 2 1/2

29. Basement? Yes X — No: full

30. Foundation Material: rubble

31. Wall Construction: frame

32. Roof Type & Material: gambrel/asphalt shingle

33. No. of Bays: Front 2 — Side 4

34. Wall Treatment: alum. siding

35. Plan Shape: rectangular

36. Changes (Explain in #42): Addition — Altered — Moved

37. Condition: Interior unknown — Exterior good

38. Preservation Underway? Yes — No X

39. Endangered? By What? Yes — No X

40. Visible from Public Road? Yes X

41. Distance from and Frontage on Road

42 Further Description of Important Features

Some influence of Dutch Colonial style in gambrel roof and dormers breaking through roof line to N and S. Stout brick piers support low hip porch roof. Plain moldings surround fenestration.

Photo

43 History and Significance

In early 20c residential neighborhood of homogeneous pattern design houses

44 Description of Environment and Outbuildings

Set far back from curb on hillside crest. Vacant lot to S.

45 Sources of Information

WP#31008 7-21-06 J.H. Hamilton
KCD 1907 Jas. H. Hamilton (mgr Metropolitan Engineering and Construction Co) on site visit

46. Prepared by: Patricia B. Glenn

47. Organization: Historic K.C.Foundation

48. Date: 8/5

49 Revision Date(s)

1 No — 2 County: Jackson — 4 Present Name(s): 3319 Jefferson St. — 5 Other Name(s)

SA-AS-01-2-001

Office of Historic Preservation, P.O. Box 176, Jefferson City, Missouri 65101

HISTORIC INVENTORY

1 No

2 County: Jackson

3 Location of Negatives

4 Present Name(s): 3320 Jefferson

5 Other Name(s): Henry J. Sprink Residence; Jefferson Corners

6 Specific Location

7 City or Town / If Rural, Township & Vicinity: Kansas City, Missouri

8 Site Plan with North Arrow

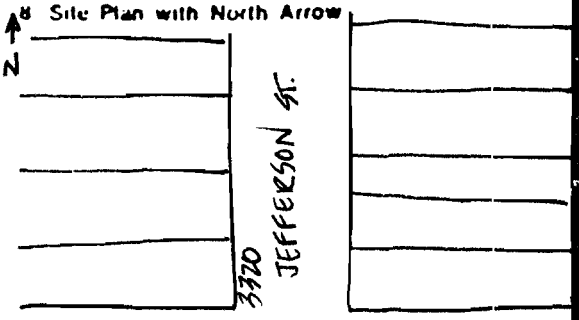

9 Coordinates: UTM
Lat
Long

10 Site: Building X / Structure / Object

11 On National Register? Yes / No X

12 Is It Eligible? Yes X / No

13 Part of Estab Hist Dist? Yes / No X

14 District Potent'l? Yes X / No

15 Name of Established District

16 Thematic Category: Architecture

17 Date(s) or Period: c.1902

18 Style or Design: Vernacular

19. Architect or Engineer: unknown

20 Contractor or Builder: unknown

21. Original Use, if apparent: unknown

22 Present Use: residence

23 Ownership: Public / Private X

24. Owner's Name & Address, if known

25. Open to Public? Yes / No X

26. Local Contact Person or Organization: Historic Kansas City Foundation

27. Other Surveys in Which Included: none

28. No of Stories: 2

29. Basement? Yes X / No / full

30. Foundation Material: stone

31. Wall Construction: brick

32. Roof Type & Material: flat/tar and gravel

33. No. of Bays: Front 3 Side 3

34. Wall Treatment: pattern stretcher bond/brick

35. Plan Shape: rectangular

36. Changes (Explain in #42): Addition / Altered X / Moved

37. Condition: Interior unknown; Exterior fair

38. Preservation Underway? Yes / No X

39. Endangered? By What? Yes / No X

40. Visible from Public Road? Yes X

41. Distance from and Frontage on Road

42 Further Description of Important Features

Entire first floor of SE portion of building obviously a newer addition. Probably an open air porch at one time. Parapet wall conceals flat roof behind. Brick quoins accent SE, SW, NE and NW corners of building. Stone lintels and lugsills punctuate plain brick surface. Entrance located at NE bay.

Photo

43 History and Significance

Residence of local grocer . Fits with setting by having similar size and materials to adjacent building.

44 Description of Environment and Outbuildings

Gravel driveway to SW leads to parking space.

45 Sources of Information

WP# 21653 11-11-02 H. J. Sprink
KCD 1903 Henry J. Sprink (grocer)res.
on site visit

46. Prepared by: Patricia B. Glenn

47. Organization: Historic K.C.Foundation

48. Date: 8/5

49 Revision Date(s)

1 No

2 County: Jackson

4 Present Name(s): 3320 Jefferson

5. Other Name(s): Henry J. Sprink residence

Jefferson Corners
Jefferson Corners
KHY 916

JA-MO-05-038

Office of Historic Preservation, P.O. Box 176, Jefferson City, Missouri 65101

HISTORIC INVENTORY

1 No

2 County: Jackson

3 Location of Negatives

4 Present Name(s): 3321 Jefferson St.

5 Other Name(s)

6 Specific Location

7 City or Town: Kansas City, Missouri — If Rural, Township & Vicinity

8 Site Plan with North Arrow



9 Coordinates: Lat / Long — UTM

10 Site X / Building / Structure / Object

11 On National Register? Yes / No X

12 Is It Eligible? Yes X / No

13 Part of Estab Hist Dist? Yes / No X

14 District Potent'l? Yes X / No

15 Name of Established District

16 Thematic Category: Architecture

17 Date(s) or Period

18 Style or Design

19. Architect or Engineer

20 Contractor or Builder

21. Original Use, if apparent: residential site

22 Present Use: vacant lot

23 Ownership: Public / Private

24. Owner's Name & Address, if known

25. Open to Public? Yes / No

26. Local Contact Person or Organization: Historic Kansas City Foundation

27. Other Surveys in Which Included

28. No of Stories

29. Basement? Yes / No

30. Foundation Material

31. Wall Construction

32. Roof Type & Material

33. No. of Bays: Front / Side

34. Wall Treatment

35. Plan Shape

36. Changes (Explain in #42): Addition / Altered / Moved

37. Condition: Interior unknown / Exterior

38. Preservation Underway? Yes / No X

39. Endangered? By What? Yes / No X

40. Visible from Public Road? Yes X

41. Distance from and Frontage on Road

42 Further Description of Important Features

Photo

43 History and Significance

44 Description of Environment and Outbuildings

45 Sources of Information: on site visit

46. Prepared by: Patricia B. Glenn

47. Organization: Historic K.C. Foundation

48. Date: 8/5

49 Revision Date(s)

1 No

2 County: Jackson

4 Present Name(s): 3321 Jefferson St.

5. Other Name(s)

JA-AS-013-053

Office of Historic Preservation, P.O. Box 176, Jefferson City, Missouri 65101

HISTORIC INVENTORY

1 No

2 County: Jackson

3 Location of Negatives

4 Present Name(s): 3406 Jefferson St.

5 Other Name(s)

6 Specific Location

7 City or Town (If Rural, Township & Vicinity): Kansas City, Missouri

8 Site Plan with North Arrow

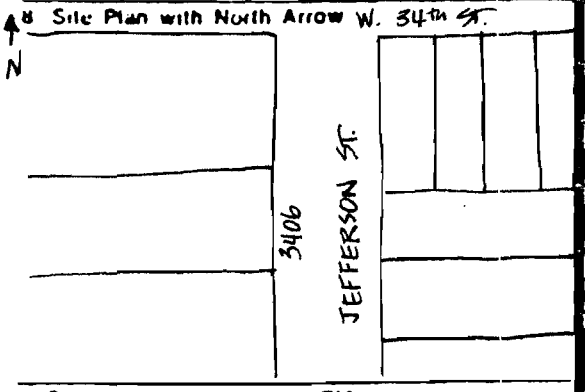

9 Coordinates UTM
Lat
Long

10 Site / Building X / Structure / Object

11 On National Register? Yes / No X

12 Is It Eligible? Yes X / No

13 Part of Estab Hist Dist? Yes / No X

14 District Potent'l? Yes X / No

15 Name of Established District

16 Thematic Category: Architecture

17 Date(s) or Period

18 Style or Design

19. Architect or Engineer

20 Contractor or Builder

21. Original Use, if apparent: residential site

22 Present Use: vacant lot

23 Ownership: Public / Private

24. Owner's Name & Address, if known

25. Open to Public? Yes / No

26. Local Contact Person or Organization: Historic Kansas City Foundation

27. Other Surveys in Which Included

28. No of Stories

29. Basement? Yes / No

30. Foundation Material

31. Wall Construction

32. Roof Type & Material

33. No. of Bays Front Side

34. Wall Treatment

35. Plan Shape

36. Changes (Explain in #42): Addition / Altered / Moved

37. Condition Interior: unknown
Exterior

38. Preservation Underway? Yes / No X

39. Endangered? By What? Yes / No X

40. Visible from Public Road? Yes X / No

41. Distance from and Frontage on Road

42 Further Description of Important Features

Photo

43 History and Significance

44 Description of Environment and Outbuildings

45 Sources of Information

on site visit

46. Prepared by: Patricia B. Glenn

47. Organization: Historic K.C.Foundation

48. Date: 8/5

49 Revision Date(s)

1 No

2 County: Jackson

4 Present Name(s): 3406 Jefferson

5. Other Name(s)

JA-AS-015 C6-1

Office of Historic Preservation, P.O. Box 176, Jefferson City, Missouri 65101

HISTORIC INVENTORY

1 No

2 County: Jackson

3 Location of Negatives

4 Present Name(s): 3409 Jefferson St.

5 Other Name(s)

6 Specific Location

7 City or Town / If Rural, Township & Vicinity: Kansas City, Missouri

8 Site Plan with North Arrow

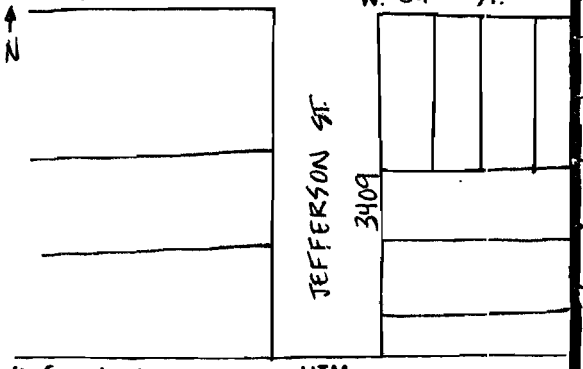

9 Coordinates: Lat / Long / UTM

10 Site: Building X / Structure / Object

11 On National Register? Yes / No X

12 Is It Eligible? Yes X / No

13 Part of Estab Hist Dist? Yes / No X

14 District Potent'l? Yes X / No

15 Name of Established District

16 Thematic Category: Architecture

17 Date(s) or Period: c.1904

18 Style or Design: Bungalow

19. Architect or Engineer: unknown

20 Contractor or Builder: unknown

21. Original Use, if apparent: residence

22 Present Use: residence

23 Ownership: Public / Private X

24. Owner's Name & Address, if known

25. Open to Public? Yes / No X

26. Local Contact Person or Organization: Historic Kansas City Foundation

27. Other Surveys in Which Included: none

28. No of Stories: 1 1/2

29. Basement? Yes X / No: full

30. Foundation Material: rubble

31. Wall Construction: frame

32. Roof Type & Material: hip/asphalt shingle

33. No. of Bays: Front 2 Side 4

34. Wall Treatment: asbestos shingle

35. Plan Shape: rectangular

36. Changes (Explain in #42): Addition / Altered / Moved

37. Condition: Interior unknown; Exterior fair

38. Preservation Underway? Yes / No X

39. Endangered? By What? Yes / No X

40. Visible from Public Road? Yes X

41. Distance from and Frontage on Road

42 Further Description of Important Features

Fluted Doric columns support entablature of roof sheltering recessed porch. Rondels flank entrance in NW bay. Coupled quarreled windows in SW bay of W. facade. Single dormer with hip roof faces W.

Photo

43 History and Significance

In early 20c residential developement of homogeneous pattern design houses.

44 Description of Environment and Outbuildings

Concrete and grass driveway to S.

45 Sources of Information

WP # 25239 8/5/04 Nat Fowler Ext 9-22-11 Mrs. Morley
KCD 1905 Nathan J. Fowler (gardener)
on site visit

46. Prepared by: Patricia B. Glenn

47. Organization: Historic K.C. Foundation

48. Date: 8/5

49 Revision Date(s)

1 No

2 County: Jackson

4 Present Name(s): 3409 Jefferson

5. Other Name(s)

34-AS-013-052

Office of Historic Preservation, P.O. Box 176, Jefferson City, Missouri 65101

HISTORIC INVENTORY

1 No

2 County: Jackson

3 Location of Negatives

4 Present Name(s): 3410-12 Jefferson St.

5 Other Name(s): "DIETZ"

6 Specific Location

7 City or Town (If Rural, Township & Vicinity): Kansas City, Missouri

8 Site Plan with North Arrow

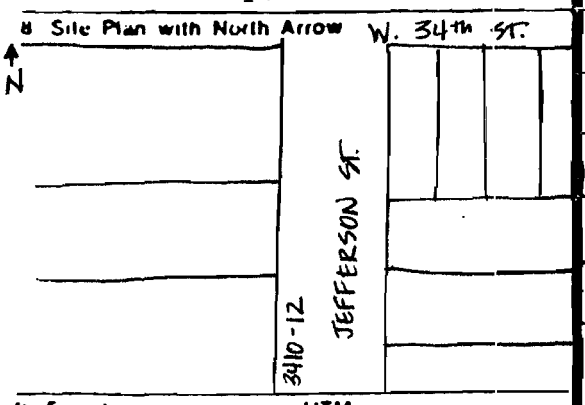

9 Coordinates: UTM
Lat
Long

10 Site: Building X; Structure; Object

11 On National Register? Yes; No X

12 Is It Eligible? Yes; No

13 Part of Estab. Hist. Dist.? Yes; No X

14 District Potent'l? Yes X; No

15 Name of Established District

16 Thematic Category: Architecture

17 Date(s) or Period: 1913

18 Style or Design: Vernacular Classical Revival

19 Architect or Engineer: John Martling

20 Contractor or Builder: Geo R. Spaulding&Son.

21 Original Use, if apparent: 6 unit apt.

22 Present Use: 6 unit apt.

23 Ownership: Public; Private X

24 Owner's Name & Address, if known

25 Open to Public? Yes; No X

26 Local Contact Person or Organization: Historic Kansas City Foundation

27 Other Surveys in Which Included: none

28 No. of Stories: 3

29 Basement? Yes X; No: full

30 Foundation Material: broken course rock faced

31 Wall Construction: stone brick

32 Roof Type & Material: flat/tar&gravel

33 No. of Bays: Front 3 Side 5

34 Wall Treatment: stretcher bond

35 Plan Shape: rectangular

36 Changes (Explain in #42): Addition; Altered; Moved

37 Condition: Interior unknown; Exterior good

38 Preservation Underway? Yes; No X

39 Endangered? By What? Yes; No X

40 Visible from Public Road? Yes X

41 Distance from and Frontage on Road

42 Further Description of Important Features

Symmetrically arranged cubic mass. Large entablature, accented by block modillions, and rising parapet conceal flat roof behind. Stout Doric columns on third floor support entablature. Turned balasters, stone crests and decorative tiles and pattern brick work provide decorative accents. Entablature surrounds on E facade; radiating double row brick ~~headers on E and W.~~

Photo

43 History and Significance

In early 20c residential development of homogeneous pattern design houses.

44 Description of Environment and Outbuildings

Set far back from curb on spacious lot

45 Sources of Information

WP# 27408 2/26/13
BP# 10865 2/26/13 Albert Dietz (owner) Geo R. Spaulding and Son (Bldr); John Martling (arch) $10,000.00
on site visit

46 Prepared by: Patricia B. Glenn

47 Organization: Historic K.C. Foundation

48 Date: 8/5

49 Revision Date(s)

CEITZ

JA MS 015-056

Office of Historic Preservation, P.O. Box 176, Jefferson City, Missouri 65101

HISTORIC INVENTORY

1 No

2 County: Jackson

3 Location of Negatives

4 Present Name(s): 3411 Jefferson St.

5 Other Name(s)

6 Specific Location

7 City or Town: Kansas City, Missouri — If Rural, Township & Vicinity

8 Site Plan with North Arrow: W. 34th St.; JEFFERSON ST.; 3411; N

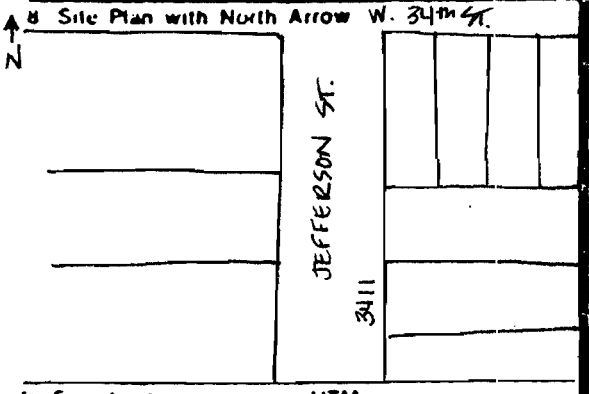

9 Coordinates: Lat / Long — UTM

10 Site: Building X — Structure / Object

11 On National Register? Yes / No X

12 Is It Eligible? Yes X / No

13 Part of Estab Hist Dist? Yes / No X

14 District Potent'l? Yes X / No

15 Name of Established District

16 Thematic Category: Architecture

17 Date(s) or Period: c.1907

18 Style or Design: Bungalow

19. Architect or Engineer: unknown

20 Contractor or Builder: unknown

21. Original Use, if apparent: residence

22 Present Use: residence

23 Ownership: Public / Private X

24. Owner's Name & Address, if known

25. Open to Public? Yes / No X

26. Local Contact Person or Organization: Historic Kansas City Foundation

27. Other Surveys in Which Included: none

28. No of Stories: 1 1/2

29. Basement? Yes X / No: full

30. Foundation Material: rubble

31. Wall Construction: frame

32. Roof Type & Material: hip/asphalt shingle

33. No. of Bays: Front 2 Side 4

34. Wall Treatment: asbestos shingle

35. Plan Shape: rectangular

36. Changes (Explain in #42): Addition / Altered / Moved

37. Condition: Interior unknown; Exterior good

38. Preservation Underway? Yes / No X

39. Endangered? By What? Yes / No X

40. Visible from Public Road? Yes X / No

41. Distance from and Frontage on Road

42 Further Description of Important Features

Truncated Doric columns support entablature of roof sheltering recessed front porch. Exposed rafters accent eaves of hipped dormer facing W. Plain moldings surround fenestration; brick rear slope chimney to SE.

Photo

43 History and Significance

In early 20c residential development of homogeneous pattern design houses.

44 Description of Environment and Outbuildings

Set far back from curb on narrow lot. Concrete and grass driveway to S.

45 Sources of Information

WP#34820 11-15-07 W. M. Flynn

on site visit

46. Prepared by: Patricia B. Glenn

47. Organization: Historic K.C. Foundation

48. Date: 8/5

49 Revision Date(s)

1 No

2 County: Jackson

4 Present Name(s): 3411 Jefferson

5. Other Name(s)

JA-AS-013-C57

Office of Historic Preservation, P.O. Box 176, Jefferson City, Missouri 65101

HISTORIC INVENTORY

1 No

2 County: Jackson

3 Location of Negatives

4 Present Name(s): 3414 Jefferson St.

5 Other Name(s)

6 Specific Location

7 City or Town: Kansas City, Missouri — If Rural, Township & Vicinity

8 Site Plan with North Arrow

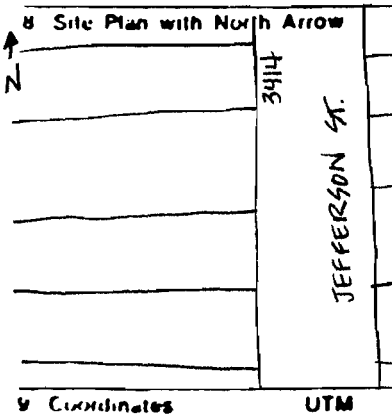

9 Coordinates: Lat / Long — UTM

10 Site: Building X — Structure ( ) Object ( )

11 On National Register? Yes ( ) No X

12 Is It Eligible? Yes X No ( )

13 Part of Estab Hist Dist? Yes ( ) No X

14 District Potent'l? Yes X No ( )

15 Name of Established District

16 Thematic Category: Architecture

17 Date(s) or Period: c.1905

18 Style or Design: Modified Shirtwaist

19. Architect or Engineer: unknown

20 Contractor or Builder: unknown

21. Original Use, if apparent: residence

22 Present Use: residence

23 Ownership: Public ( ) Private X

24. Owner's Name & Address, if known

25. Open to Public? Yes ( ) No X

26. Local Contact Person or Organization: Historic Kansas City Foundation

27. Other Surveys in Which Included: none

28. No of Stories: 2 1/2

29. Basement? Yes XX No ( ): full

30. Foundation Material: broken course rock faced stone

31. Wall Construction: frame

32. Roof Type & Material: bellcast hip/asphalt shingle

33. No. of Bays: Front 2 Side 4

34. Wall Treatment: aspestos siding

35. Plan Shape: rectangular

36. Changes (Explain in #42): Addition ( ) Altered ( ) Moved ( )

37. Condition: Interior unknown; Exterior fair

38. Preservation Underway? Yes ( ) No X

39. Endangered? By What? Yes ( ) No X

40. Visible from Public Road? Yes X

41. Distance from and Frontage on Road

42 Further Description of Important Features

Addition of screens for front porch. Single dormer with bellcast hip roof faces E; plain moldings surround fenestration.

Photo

43 History and Significance

In early 20c residential developement of homogeneous pattern design houses.

44 Description of Environment and Outbuildings

Gravel driveway to N.

45 Sources of Information

WP#11291 3/30/05

on site visit

46. Prepared by: Patricia B. Glenn

47. Organization: Historic K.C.Foundation

48. Date: 8/5

49 Revision Date(s)

4 Present Name(s): 3414 Jefferson St.

5. Other Name(s)

3414

3/1 15 08-058

Office of Historic Preservation, P.O. Box 176, Jefferson City, Missouri 65101

HISTORIC INVENTORY

1 No

2 County: Jackson

3 Location of Negatives

4 Present Name(s): 3415 Jefferson St.

5 Other Name(s)

6 Specific Location

7 City or Town: Kansas City, Missouri — If Rural, Township & Vicinity

8 Site Plan with North Arrow

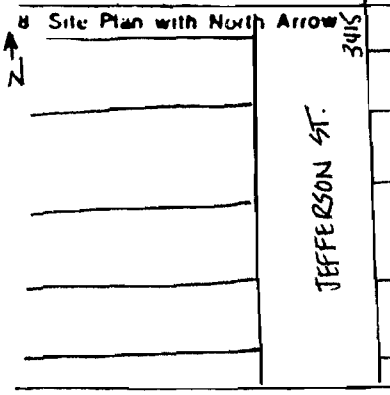

9 Coordinates: UTM
Lat
Long

10 Site: Building X — Structure ☐ Object ☐

11 On National Register? Yes ☐ No X

12 Is It Eligible? Yes X No ☐

13 Part of Estab Hist Dist? Yes ☐ No X

14 District Potent'l? Yes X No ☐

15 Name of Established District

16 Thematic Category: Architecture

17 Date(s) or Period

18 Style or Design

19. Architect or Engineer

20 Contractor or Builder

21. Original Use, if apparent: residential site

22 Present Use: vacant lot

23 Ownership: Public ☐ Private ☐

24. Owner's Name & Address, if known

25. Open to Public? Yes ☐ No ☐

26. Local Contact Person or Organization: Historic Kansas City Foundation

27. Other Surveys in Which Included

28. No of Stories

29. Basement? Yes ☐ No ☐

30. Foundation Material

31. Wall Construction

32. Roof Type & Material

33. No. of Bays Front Side

34. Wall Treatment

35. Plan Shape

36. Changes (Explain in #42): Addition ☐ Altered ☐ Moved ☐

37. Condition: Interior unknown; Exterior

38. Preservation Underway? Yes ☐ No X

39. Endangered? By What? Yes ☐ No X

40. Visible from Public Road? Yes X No ☐

41. Distance from and Frontage on Road

42 Further Description of Important Features

Photo

43 History and Significance

44 Description of Environment and Outbuildings

45 Sources of Information

on site visit

46. Prepared by: Patricia B. Glenn

47. Organization: Historic K.C.Foundation

48. Date: 8/5

49 Revision Date(s)

5. Other Name(s)

JA-AS-01-659

Office of Historic Preservation, P.O. Box 176, Jefferson City, Missouri 65101

HISTORIC INVENTORY

1 No

2 County: Jackson

3 Location of Negatives

4 Present Name(s): 3416-18 Jefferson St.

5 Other Name(s)

6 Specific Location

7 City or Town: Kansas City, Missouri — If Rural, Township & Vicinity

8 Site Plan with North Arrow

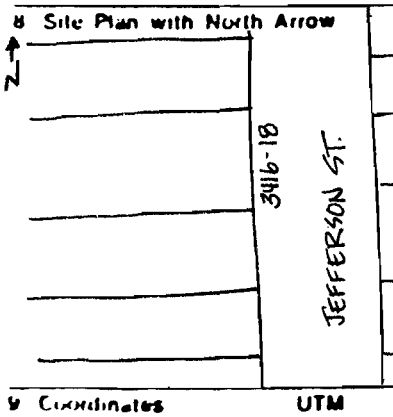

9 Coordinates: Lat / Long — UTM

10 Site: Building X — Structure — Object

11 On National Register? Yes — No X

12 Is It Eligible? Yes X — No

13 Part of Estab Hist Dist? Yes — No X

14 District Potent'l? Yes X — No

15 Name of Established District

16 Thematic Category: Architecture

17 Date(s) or Period: 1912

18 Style or Design: Vernacular Classical Revival

19. Architect or Engineer: J.H. Martling

20 Contractor or Builder: R. Houl

21. Original Use, if apparent: 4 unit apartment

22 Present Use: 4 unit apartment

23 Ownership: Public — Private X

24. Owner's Name & Address, if known

25. Open to Public? Yes — No X

26. Local Contact Person or Organization: Historic Kansas City Foundation

27. Other Surveys in Which Included: none

28. No of Stories: 2

29. Basement? Yes X — No: full

30. Foundation Material: uncoursed rock faced

31. Wall Construction: stone brick

32. Roof Type & Material: flat/tar&gravel

33. No. of Bays: Front 3 — Side 4

34. Wall Treatment: stretcher w/flemish bond

35. Plan Shape: rectangular

36. Changes (Explain in #42): Addition — Altered — Moved

37. Condition: Interior unknown — Exterior

38. Preservation Underway? Yes — No X

39. Endangered? By What? Yes — No X

40. Visible from Public Road? Yes X

41. Distance from and Frontage on Road

42 Further Description of Important Features

Symmetrically arranged cubic mass. Broad entablature and parapet conceal flat roof behind. Ionic columns, on second floor balcony, support main cornice. Shallow modillions accent eaves. Smooth stone accents enliven plain brick facade.

Photo

43 History and Significance

In early 20c developement of homogeneous pattern design houses.

44 Description of Environment and Outbuildings

Gravel driveway to N. leads back to single story shed.

45 Sources of Information

WP#47985 4-29-12 F.W. Merriwether
BP# 10535 4-16-12 F.W. Merriwether(owner); R Houl(oldr); J.H. Martling(arch) $7,600.00
On site visit

46. Prepared by: Patricia B. Glenn

47. Organization: Historic K.C.Foundation

48. Date: 8/5

49 Revision Date(s)

JA-AS-018-060

Office of Historic Preservation, P.O. Box 176, Jefferson City, Missouri 65101

HISTORIC INVENTORY

1 No

2 County: Jackson

3 Location of Negatives

4 Present Name(s): 3417 Jefferson St.

5 Other Name(s)

6 Specific Location

7 City or Town: Kansas City, Missouri — If Rural, Township & Vicinity

8 Site Plan with North Arrow

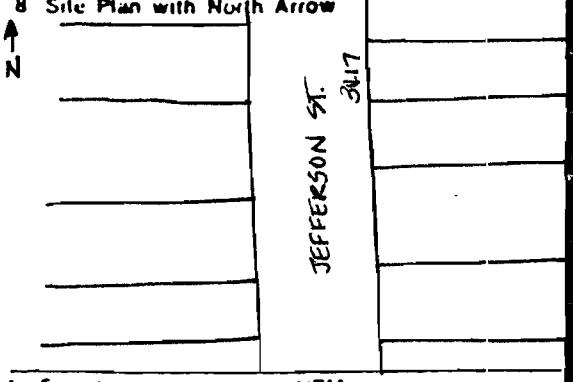

9 Coordinates: UTM
Lat
Long

10 Site: Building X; Structure; Object

11 On National Register? Yes; No X

12 Is It Eligible? Yes X; No

13 Part of Estab Hist Dist? Yes; No X

14 District Potent'l? Yes X; No

15 Name of Established District

16 Thematic Category: Architecture

17 Date(s) or Period: c.1910

18 Style or Design: Shirtwaist

19. Architect or Engineer: unknown

20 Contractor or Builder: unknown

21. Original Use, if apparent: residence

22 Present Use: residence

23 Ownership: Public; Private X

24. Owner's Name & Address, if known

25. Open to Public? Yes; No X

26. Local Contact Person or Organization: Historic Kansas City Foundation

27. Other Surveys in Which Included: none

28. No of Stories: 2 1/2

29. Basement? Yes X; No: full

30. Foundation Material: uncoursed rock faced stone

31. Wall Construction: brick & frame

32. Roof Type & Material: hip/asphalt shingle

33. No. of Bays: Front 2 Side 3

34. Wall Treatment: asbestos sid stretcher bond/ing

35. Plan Shape: rectangular

36. Changes (Explain in #42): Addition; Altered; Moved

37. Condition: Interior unknown; Exterior fair

38. Preservation Underway? Yes; No X

39. Endangered? By What? Yes; No X

40. Visible from Public Road? Yes X

41. Distance from and Frontage on Road

42 Further Description of Important Features

Entrance located in SW bay. Secondary entrance on N facade. On S, shallow projecting bay on first floor. Brick facade enlivened by stone lugsills and some instances of radiating brick headers around windows. Plain moldings used on upper floors. Single hipped dormer faces W.

Photo

43 History and Significance

In early 20c residential developement of homogeneous pattern design houses.

44 Description of Environment and Outbuildings

Concrete driveway to N.

45 Sources of Information

WP#44443 11-21-10 J.B.Curry
KCD 1900 John B. Curry (chief clerk Union Pacific R.R.) 3415 Jefferson, res.
on site visit

46. Prepared by: Patricia B. Glenn

47. Organization: Historic K.C.Foundation

48. Date: 8/5

49 Revision Date(s)

4 Present Name(s): 3417 Jefferson ST.

5. Other Name(s)

3A-AS-013-061

Office of Historic Preservation, P.O. Box 176, Jefferson City, Missouri 65101

HISTORIC INVENTORY

1 No

2 County: Jackson

3 Location of Negatives

4 Present Name(s): 3419 Jefferson St.

5 Other Name(s)

6 Specific Location

7 City or Town: Kansas City, Missouri — If Rural, Township & Vicinity

8 Site Plan with North Arrow

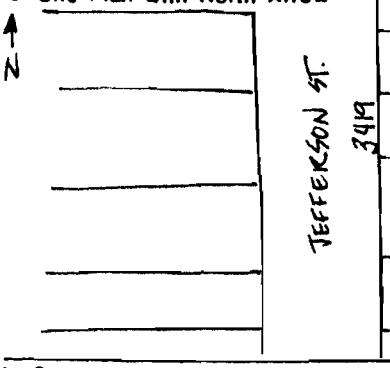

9 Coordinates: UTM
Lat
Long

10 Site: Building X — Structure — Object

11 On National Register? Yes — No X

12 Is It Eligible? Yes X — No

13 Part of Estab Hist Dist? Yes — No X

14 District Potent'l? Yes X — No

15 Name of Established District

16 Thematic Category: Architecture

17 Date(s) or Period: c.1904

18 Style or Design: Modified Shirtwaist

19. Architect or Engineer: unknown

20 Contractor or Builder: unknown

21. Original Use, if apparent: residence

22 Present Use: residence

23 Ownership: Public — Private X

24. Owner's Name & Address, if known

25. Open to Public? Yes — No X

26. Local Contact Person or Organization: Historic Kansas City Foundation

27. Other Surveys in Which Included: none

28. No of Stories: 2 1/2

29. Basement? Yes X — No: full

30. Foundation Material: broken course rock faced stone

31. Wall Construction: frame

32. Roof Type & Material: hip/asphalt shingle

33. No. of Bays: Front 2 — Side 3

34. Wall Treatment: asbestos shingle

35. Plan Shape: rectangular

36. Changes (Explain in #42): Addition — Altered — Moved

37. Condition: Interior unknown — Exterior fair

38. Preservation Underway? Yes — No X

39. Endangered? By What? Yes — No X

40. Visible from Public Road? Yes X — No

41. Distance from and Frontage on Road

42 Further Description of Important Features

Stone piers and stone balastrade enframe front porch. Fenestration with entablature surrounds. Rear slope brick chimney.

Photo

43 History and Significance

In early 20c residential developement of homogeneous pattern design houses

44 Description of Environment and Outbuildings

Concrete driveway to S.

45 Sources of Information

WP#25991 11-7-04 Ed Mangan
KCD 1905 Edward W Mangan (weigh master) res. 3417 Jefferson
On site visit

46. Prepared by: Patricia B. Glenn

47. Organization: Historic K.C.Foundation

48. Date: 8/5

49 Revision Date(s)

JA AS 015-062

Office of Historic Preservation, P.O. Box 176, Jefferson City, Missouri 65101

HISTORIC INVENTORY

1 No

2 County: Jackson

3 Location of Negatives

4 Present Name(s): 3421 Jefferson

5 Other Name(s)

6 Specific Location

7 City or Town: Kansas City, Missouri — If Rural, Township & Vicinity

8 Site Plan with North Arrow

N

3421

9 Coordinates: Lat / Long — UTM

10 Site: Building X — Structure ( ) — Object ( )

11 On National Register? Yes ( ) No X

12 Is It Eligible? Yes X No ( )

13 Part of Estab Hist Dist? Yes ( ) No X

14 District Potent'l? Yes X No ( )

15 Name of Established District

16 Thematic Category: Architecture

17 Date(s) or Period: 1923

18 Style or Design: Vernacular Classical Revival

19. Architect or Engineer: unknown

20 Contractor or Builder: unknown

21. Original Use, if apparent: 4 apt. units

22 Present Use: 4 apt. units

23 Ownership: Public ( ) Private X

24. Owner's Name & Address, if known

25. Open to Public? Yes ( ) No X

26. Local Contact Person or Organization: Historic Kansas City Foundation

27. Other Surveys in Which Included: none

28. No of Stories: 2

29. Basement? Yes X No ( ): full

30. Foundation Material: brick

31. Wall Construction: brick

32. Roof Type & Material: flat/tar&gravel

33. No. of Bays: Front 3 Side 4

34. Wall Treatment: stretcher bond

35. Plan Shape: rectangular

36. Changes (Explain in #42): Addition ( ) Altered ( ) Moved ( )

37. Condition: Interior unknown; Exterior fair

38. Preservation Underway? Yes ( ) No X

39. Endangered? By What? Yes ( ) No X

40. Visible from Public Road? Yes X

41. Distance from and Frontage on Road

42 Further Description of Important Features

Symmetrically arranged cubic mass. Broad entablature conceals flat roof behind. 2nd floor on N and S facades has stuccoed exterior. Windows with entablature surrounds; entrance with entablature supported by ancones.

Photo

43 History and Significance

Apartment in early 20c residential develòpement.

44 Description of Environment and Outbuildings

Picket fence fronts property to W; concrete driveway to N.

45 Sources of Information

WP#26166 1-19-23 Kelley Realty Co.
BP#13815 10-9-23 D.L. Kelley (owner) $20,000.00
site visit

46. Prepared by: Patricia B. Glenn

47. Organization: Historic K.C.Foundation

48. Date: 8/5

49 Revision Date(s)

1 No
2 County: Jackson
4 Present Name(s): 3421 Jefferson St.
5. Other Name(s)

3421
3421

JA-AS-013-063

Office of Historic Preservation, P.O. Box 176, Jefferson City, Missouri 65101

HISTORIC INVENTORY

1 No

2 County: Jackson

3 Location of Negatives

4 Present Name(s): 3422 Jefferson St.

5 Other Name(s): Harry Kennaley Residence

6 Specific Location

7 City or Town: Kansas City, Missouri — If Rural, Township & Vicinity

8 Site Plan with North Arrow



9 Coordinates: Lat / Long — UTM

10 Site: Building X — Structure ☐ — Object ☐

11 On National Register? Yes ☐ No X

12 Is It Eligible? Yes X No ☐

13 Part of Estab Hist Dist? Yes ☐ No X

14 District Potent'l? Yes X No ☐

15 Name of Established District

16 Thematic Category: Architecture

17 Date(s) or Period: c.1907

18 Style or Design: Modified Shirtwaist

19. Architect or Engineer: unknown

20 Contractor or Builder: unknown

21. Original Use, if apparent: residence

22 Present Use: residence

23 Ownership: Public ☐ Private X

24. Owner's Name & Address, if known

25. Open to Public? Yes ☐ No X

26. Local Contact Person or Organization: Historic Kansas City Foundation

27. Other Surveys in Which Included: none

28. No of Stories: 2 1/2

29. Basement? Yes X No ☐: full

30. Foundation Material: rubble

31. Wall Construction: frame

32. Roof Type & Material: hip/asphalt shingle

33. No. of Bays — Front: 2 Side: 4

34. Wall Treatment: abstestos shingle

35. Plan Shape: rectangular

36. Changes (Explain in #42) — Addition ☐ Altered ☐ Moved ☐

37. Condition — Interior: unknown — Exterior: good

38. Preservation Underway? Yes ☐ No X

39. Endangered? By What? Yes ☐ No X

40. Visible from Public Road? Yes X

41. Distance from and Frontage on Road

42 Further Description of Important Features

Dormers with hip roofs face N,S&E. Bay with hip roof on S. Windows with entablature surrounds throughout. Secondary entrance on N.

Photo

43 History and Significance

In early 20c residential developement of homogeneous pattern design houses.

44 Description of Environment and Outbuildings

Set back from curb on spacious lot.

45 Sources of Information

WP#32475 2/28/07 Mary Kennaley

KCD 190 8 Harry Kennaley (lk) res.

on site visit

46. Prepared by: Patricia B. Glenn

47. Organization: Historic K.C.Foundation

48. Date: 8/5

49 Revision Date(s)

1 No

2 County: Jackson

4 Present Name(s): 3422 Jefferson St.

5. Other Name(s): Harry Kennaley Residence

JA-AS-OB-C64

Office of Historic Preservation, P.O. Box 176, Jefferson City, Missouri 65101

HISTORIC INVENTORY

1 No

2 County: Jackson

3 Location of Negatives

4 Present Name(s): 3423 Summit St.

5 Other Name(s)

6 Specific Location

7 City or Town: Kansas City, Missouri — If Rural, Township & Vicinity

8 Site Plan with North Arrow

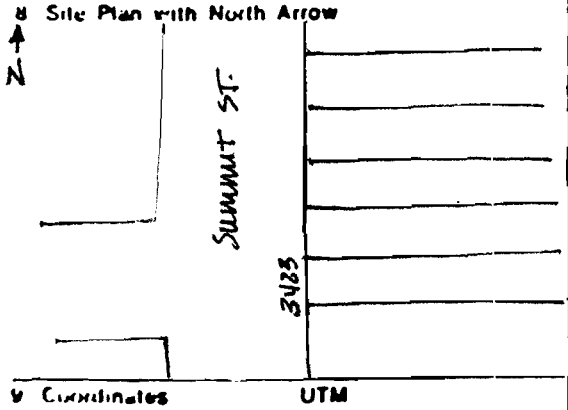

9 Coordinates: Lat / Long — UTM

10 Site: Building X — Structure / Object

11 On National Register? Yes / No X

12 Is It Eligible? Yes X / No

13 Part of Estab Hist Dist? Yes / No X

14 District Potent'l? Yes X / No

15 Name of Established District

16 Thematic Category: Architecture

17 Date(s) or Period

18 Style or Design

19 Architect or Engineer

20 Contractor or Builder

21 Original Use, if apparent: residential site

22 Present Use: vacant lot

23 Ownership: Public / Private

24 Owner's Name & Address, if known

25 Open to Public? Yes / No

26 Local Contact Person or Organization: Historic Kansas City Foundation

27 Other Surveys in Which Included

28 No. of Stories

29 Basement? Yes / No

30 Foundation Material

31 Wall Construction

32 Roof Type & Material

33 No. of Bays: Front / Side

34 Wall Treatment

35 Plan Shape

36 Changes (Explain in #42): Addition / Altered / Moved

37 Condition: Interior unknown / Exterior

38 Preservation Underway? Yes / No X

39 Endangered? By What? Yes / No X

40 Visible from Public Road? Yes X / No

41 Distance from and Frontage on Road

42 Further Description of Important Features

Photo

43 History and Significance

44 Description of Environment and Outbuildings

45 Sources of Information: on site visit

46 Prepared by: Patricia B. Glenn

47 Organization: Historic K.C. Foundation

48 Date: 8/5

49 Revision Date(s)

5 Other Name(s)

4 Present Name(s): 3423 Summit St.

2 County: Jackson

JA-AS-013-065

Office of Historic Preservation, P.O. Box 176, Jefferson City, Missouri 65101

HISTORIC INVENTORY

1 No

2 County: Jackson

3 Location of Negatives

4 Present Name(s): 3425 Jefferson St.

5 Other Name(s): Richard Maloney Residence

6 Specific Location

7 City or Town: Kansas City, Missouri — If Rural, Township & Vicinity

8 Site Plan with North Arrow

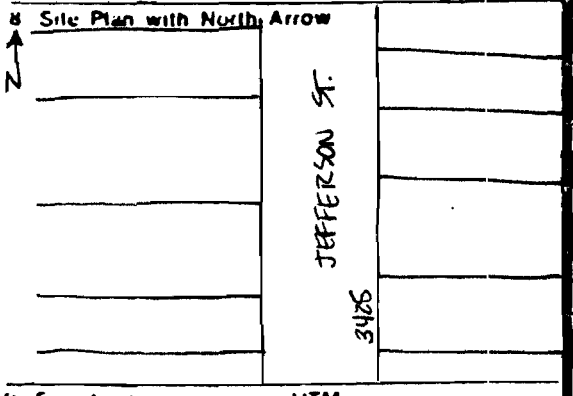

9 Coordinates: Lat / Long — UTM

10 Site / Building X — Structure / Object

11 On National Register? Yes / No X

12 Is It Eligible? Yes X / No

13 Part of Estab Hist Dist? Yes / No X

14 District Potent'l? Yes X / No

15 Name of Established District

16 Thematic Category: Architecture

17 Date(s) or Period: c. 1906

18 Style or Design: Shirtwaist

19 Architect or Engineer: unknown

20 Contractor or Builder: unknown

21 Original Use, if apparent: residence

22 Present Use: residence

23 Ownership: Public / Private X

24 Owner's Name & Address, if known

25 Open to Public? Yes / No X

26 Local Contact Person or Organization: Historic Kansas City Foundation

27 Other Surveys in Which Included: none

28 No of Stories: 2 1/2

29 Basement? Yes X / No — full

30 Foundation Material: broken course rock faced stone

31 Wall Construction: brick and frame

32 Roof Type & Material: bellcast hip/shingle asphalt

33 No. of Bays: Front 2 Side 2

34 Wall Treatment: stretcher bond/shingle clapboard

35 Plan Shape

36 Changes (Explain in #42): Addition / Altered / Moved

37 Condition: Interior unknown; Exterior good

38 Preservation Underway? Yes / No X

39 Endangered? By What? Yes / No X

40 Visible from Public Road? Yes X / No

41 Distance from and Frontage on Road

42 Further Description of Important Features

Shingles fill gable end of porch roof. Shallow bay with hip roof on S facade; entresol oriel with door centered beneath on N. Dobuled row of arched brick headers outline basement windows and some openings on 1st floor. Simple moldings used elsewhere. Bellcast hipped dormers with battered shingled sides faces W.

Photo

43 History and Significance

In early 20c residential developement of homogeneous pattern design houses.

44 Description of Environment and Outbuildings

Concrete driveway to S leads to single story frame two car garage with gable.

45 Sources of Information

WP#30360 5-17-06 Richard Maloney
KCBB 1907-8 Mr&Mrs. Richard D. Maloney
KCD 1907 Richard Maloney (Maloney and Walter), res.
on site visit

46 Prepared by: Patricia B. Glenn

47 Organization: Historic K.C. Foundation

48 Date: 8/5

49 Revision Date(s)

2 County: Jackson

4 Present Name(s): 3425 Jefferson St.

5 Other Name(s): Richard Maloney Residence

YJC 706

JA AS-012-066

Office of Historic Preservation, P.O. Box 176, Jefferson City, Missouri 65101

HISTORIC INVENTORY

1 No

2 County: Jackson

3 Location of Negatives

4 Present Name(s): 3426 Jefferson St.

5 Other Name(s): John T. Duff Residence

6 Specific Location

7 City or Town (If Rural, Township & Vicinity): Kansas City, Missouri

8 Site Plan with North Arrow

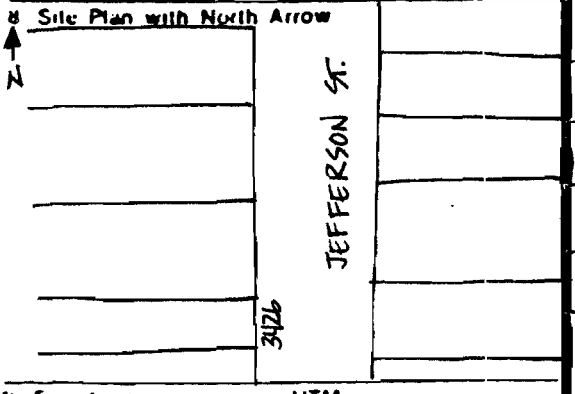

9 Coordinates: Lat / Long / UTM

10 Site: Building X; Structure; Object

11 On National Register? Yes; No X

12 Is It Eligible? Yes X; No

13 Part of Establ. Hist. Dist.? Yes; No X

14 District Potent'l? Yes X; No

15 Name of Established District

16 Thematic Category: Architecture

17 Date(s) or Period: c. 1906

18 Style or Design: Modified Shirtwaist

19. Architect or Engineer: unknown

20 Contractor or Builder: unknown

21. Original Use, if apparent: residence

22 Present Use: residence

23 Ownership: Public; Private X

24. Owner's Name & Address, if known

25. Open to Public? Yes; No X

26. Local Contact Person or Organization: Historic Kansas City Foundation

27. Other Surveys in Which Included: none

28. No. of Stories: 2 1/2

29. Basement? Yes X; No: full

30. Foundation Material: rubble

31. Wall Construction: frame

32. Roof Type & Material: low hip/asphalt shingle

33. No. of Bays: Front 3 Side 3

34. Wall Treatment: asbestos siding

35. Plan Shape: rectangular

36. Changes (Explain in #42): Addition; Altered; Moved

37. Condition: Interior unknown; Exterior fair

38. Preservation Underway? Yes; No X

39. Endangered? By What? Yes; No X

40. Visible from Public Road? Yes X; No

41. Distance from and Frontage on Road

42 Further Description of Important Features

Carved wooden piers support porch roof. Entrance in center bay E facade. Dormer with bellcast hip roof faces E. Entablature surrounds enframe exterior fenestration. Brick modillions accent eaves.

Photo

43 History and Significance

In early 20c residential neighborhood of homogeneous pattern design houses.

44 Description of Environment and Outbuildings

Chain link fence encloses rear yard.

45 Sources of Information

WP# 29826 4-9-06 John Duff

KCBB 1907-8 Mr. and Mrs. John T. Duff

KCD 1907 John T. Duff (Landers and Duff), res.

on site visit

46. Prepared by: Patricia B. Glenn

47. Organization: Historic K.C. Foundation

48. Date: 8/5

49 Revision Date(s)

1 No
2 County Jackson
4 Present Name(s) 3426 Jefferson St.
5. Other Name(s) John T. Duff Residence

3426

JA-AS-013-067

Office of Historic Preservation, P.O. Box 176, Jefferson City, Missouri 65101

HISTORIC INVENTORY

1 No

2 County: Jackson

3 Location of Negatives

4 Present Name(s): 3427 Jefferson St.

5 Other Name(s)

6 Specific Location

7 City or Town (If Rural, Township & Vicinity): Kansas City, Missouri

8 Site Plan with North Arrow

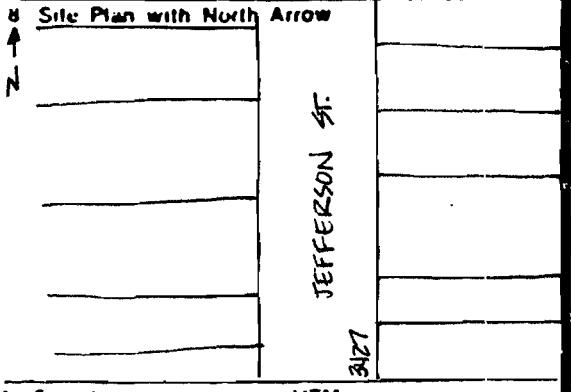

9 Coordinates: Lat / Long — UTM

10 Site: Building X — Structure / Object

11 On National Register? Yes / No X

12 Is It Eligible? Yes X / No

13 Part of Estab. Hist. Dist.? Yes / No X

14 District Potent'l? Yes X / No

15 Name of Established District

16 Thematic Category: Architecture

17 Date(s) or Period: c.1905

18 Style or Design: Shirtwaist

19 Architect or Engineer: unknown

20 Contractor or Builder: John W. Foley

21 Original Use, if apparent: residence

22 Present Use: residence

23 Ownership: Public / Private X

24 Owner's Name & Address, if known

25 Open to Public? Yes / No X

26 Local Contact Person or Organization: Historic Kansas City Foundation

27 Other Surveys in Which Included: none

28 No. of Stories: 2 1/2

29 Basement? Yes X / No: full

30 Foundation Material: brick

31 Wall Construction: brick/frame

32 Roof Type & Material: clap-bellcast gable/board shingle

33 No. of Bays: Front 2 Side 3

34 Wall Treatment: stetcher bond/clap-board shingle

35 Plan Shape: rectangular

36 Changes (Explain in #42): Addition / Altered / Moved

37 Condition: Interior unknown; Exterior good

38 Preservation Underway? Yes / No X

39 Endangered? By What? Yes / No X

40 Visible from Public Road? Yes X

41 Distance from and Frontage on Road

42 Further Description of Important Features

Shingles fill gable end. Glazed brick quoining on NW and SW corners of building. Smooth stone lugsills under line first floor windows. Casement windows with simple moldings on upper floors. Addition to first fl or on SE.

Photo

43 History and Significance

In early 20c residential development of homogeneous pattern design houses.

44 Description of Environment and Outbuildings

Cement parking space to SW. Chain link fence encloses back yard.

45 Sources of Information

WP# 27285 5/8/05 J.W. Foley
KCD 1906 John W. Foley (carp./constr)
on site visit

46 Prepared by: Patricia B. Glenn

47 Organization: Historic K.C. Foundation

48 Date: 8/5

49 Revision Date(s)

5 Other Name(s)

3427
YJC 206

3A AS-013-068

Office of Historic Preservation, P.O. Box 176, Jefferson City, Missouri 65101

HISTORIC INVENTORY

1 No

2 County: Jackson

3 Location of Negatives

4 Present Name(s): 3428 Jefferson St.

5 Other Name(s)

6 Specific Location

7 City or Town (If Rural, Township & Vicinity): Kansas City, Missouri

8 Site Plan with North Arrow

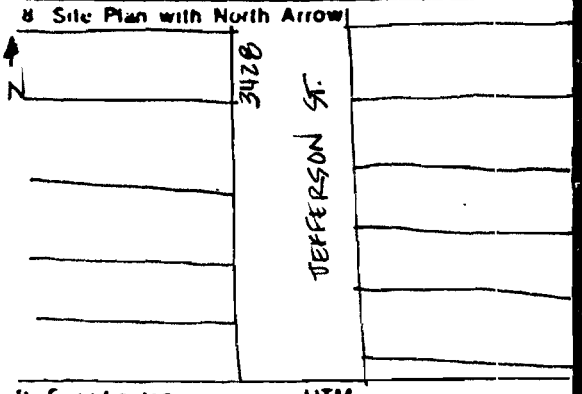

9 Coordinates: UTM
Lat
Long

10 Site: Building X; Structure; Object

11 On National Register? Yes; No X

12 Is It Eligible? Yes X; No

13 Part of Estab Hist Dist? Yes; No X

14 District Potent'l? Yes X; No

15 Name of Established District

16 Thematic Category: Architecture

17 Date(s) or Period: c.1905

18 Style or Design: Shirtwaist

19. Architect or Engineer: unknown

20 Contractor or Builder: unknown

21. Original Use, if apparent: residence

22 Present Use: residence

23 Ownership: Public; Private X

24. Owner's Name & Address, if known

25. Open to Public? Yes; No X

26. Local Contact Person or Organization: Historic Kansas City Foundation

27. Other Surveys in Which Included: none

28. No of Stories: 2 1/2

29. Basement? Yes X; No: full

30. Foundation Material: rubble

31. Wall Construction: brick&frame

32. Roof Type & Material: asphalt bellcast hip/ shingle

33. No. of Bays: Front 2 Side 4

34. Wall Treatment: asbestos shingle stretcher bond

35. Plan Shape: rectangular

36. Changes (Explain in #42): Addition; Altered; Moved

37. Condition: Interior unknown; Exterior fair

38. Preservation Underway? Yes; No X

39. Endangered? By What? Yes; No X

40. Visible from Public Road? Yes X

41. Distance from and Frontage on Road

42 Further Description of Important Features

Broad eaves accented by block modillions.Bay window with shallow hip roof on S. Entresol oriel with door centered beneath on N. Side slope chimney to N.W. Stone lugsills on first floor; plain moldings used in fenestration of upper storys.

Photo

43 History and Significance

In early 20c residential developement of homogeneous pattern design houses.

44 Description of Environment and Outbuildings

Set back from curb on rising hillside crest.

45 Sources of Information

WP#27984 7-11-05 Fred M.

on site visit

46. Prepared by: Patricia B. Glenn

47. Organization: Historic K.C.Foundation

48. Date: 8/5

49 Revision Date(s)

1 No

2 County: Jackson

4 Present Name(s): 3428 Jefferson St.

5. Other Name(s)

JA AS-013-069

Office of Historic Preservation, P.O. Box 176, Jefferson City, Missouri 65101

HISTORIC INVENTORY

1 No

2 County: Jackson

3 Location of Negatives

4 Present Name(s): 3430 Jefferson St.

5 Other Name(s)

6 Specific Location

7 City or Town: Kansas City, Missouri — If Rural, Township & Vicinity

8 Site Plan with North Arrow

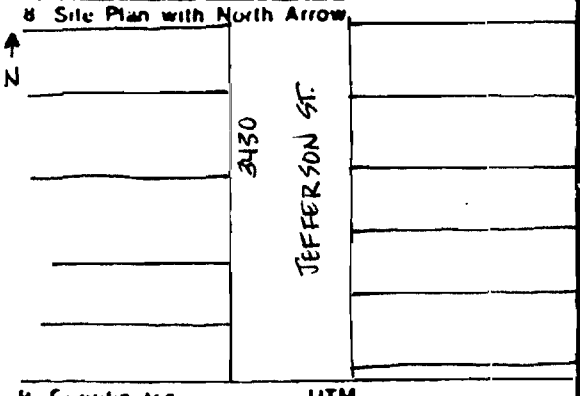

9 Coordinates: Lat / Long — UTM

10 Site: Building X — Structure ☐ Object ☐

11 On National Register? Yes ☐ No X

12 Is It Eligible? Yes ☐ No ☐

13 Part of Estab Hist Dist? Yes ☐ No X

14 District Potent'l? Yes X No ☐

15 Name of Established District

16 Thematic Category: Architecture

17 Date(s) or Period: 1921

18 Style or Design: Vernacular

19 Architect or Engineer: unknown

20 Contractor or Builder: unknown

21 Original Use, if apparent: duplex

22 Present Use: single family residence

23 Ownership: Public ☐ Private X

24 Owner's Name & Address, if known

25 Open to Public? Yes ☐ No X

26 Local Contact Person or Organization: Historic Kansas City Foundation

27 Other Surveys in Which Included: none

28 No. of Stories: 2

29 Basement? Yes X No ☐ — full

30 Foundation Material: rubble

31 Wall Construction: frame

32 Roof Type & Material: gable/asphalt shingle

33 No. of Bays: Front 2 Side 4

34 Wall Treatment: stucco

35 Plan Shape: rectangular

36 Changes (Explain in #42): Addition ☐ Altered ☐ Moved ☐

37 Condition: Interior unknown; Exterior good

38 Preservation Underway? Yes ☐ No X

39 Endangered? By What? Yes ☐ No X

40 Visible from Public Road? Yes X

41 Distance from and Frontage on Road

42 Further Description of Important Features

Mission Style characteristics in broad stuccoed surface punctured by round arches. Entrances in SE and central bays on E facade. Exterior brick chimney to N. Third entrance on S.

Photo

43 History and Significance

In early 20c residential developement of homogeneous pattern design houses.

44 Description of Environment and Outbuildings

Concrete driveway to N.

45 Sources of Information

WP#2464 1921
BP#38642 5-10-21 Kenney Bros (owner) $5,000.00
On site visit

46 Prepared by: Patricia B. Glenn

47 Organization: Historic K.C. Foundation

48 Date: 8/5

49 Revision Date(s)

1 No

2 County: Jackson

4 Present Name(s): 3430 Jefferson St.

5 Other Name(s)

JA-AS-013-070

Office of Historic Preservation, P.O. Box 176, Jefferson City, Missouri 65101

HISTORIC INVENTORY

1 No

2 County: Jackson

3 Location of Negatives

4 Present Name(s): 3431 Jefferson St.

5 Other Name(s)

6 Specific Location

7 City or Town: Kansas City, Missouri — If Rural, Township & Vicinity

8 Site Plan with North Arrow

N

JEFFERSON ST.

3431

9 Coordinates: UTM

Lat

Long

10 Site: Building X — Structure ☐ — Object ☐

11 On National Register? Yes ☐ No X

12 Is It Eligible? Yes ☐ No ☐

13 Part of Estab Hist Dist? Yes ☐ No X

14 District Potent'l? Yes X No ☐

15 Name of Established District

16 Thematic Category: Architecture

17 Date(s) or Period

18 Style or Design

19. Architect or Engineer

20 Contractor or Builder

21. Original Use, if apparent: residential site

22 Present Use: vacant lot

23 Ownership: Public ☐ Private ☐

24. Owner's Name & Address, if known

25. Open to Public? Yes ☐ No ☐

26. Local Contact Person or Organization: Historic Kansas City Foundation

27. Other Surveys in Which Included

28. No of Stories

29. Basement? Yes ☐ No ☐

30. Foundation Material

31. Wall Construction

32. Roof Type & Material

33. No. of Bays: Front Side

34. Wall Treatment

35. Plan Shape

36. Changes (Explain in #42): Addition ☐ Altered ☐ Moved ☐

37. Condition: Interior unknown; Exterior

38. Preservation Underway? Yes ☐ No X

39. Endangered? Yes ☐ No X; By What?

40. Visible from Public Road? Yes X No ☐

42 Further Description of Important Features

43 History and Significance

44 Description of Environment and Outbuildings

45 Sources of Information

on site visit

46. Prepared by: Patricia B. Glenn

47. Organization: Historic K.C. Foundation

48. Date: 8/5

49 Revision Date(s)

1 No

2 County: Jackson

4 Present Name(s): 3431 Jefferson St.

5. Other Name(s)

JA AS-013-071

Office of Historic Preservation, P.O. Box 176, Jefferson City, Missouri 65101

HISTORIC INVENTORY

1 No

2 County: Jackson

3 Location of Negatives

4 Present Name(s): 3434 Jefferson St.

5 Other Name(s)

6 Specific Location

7 City or Town: Kansas City, Missouri — If Rural, Township & Vicinity

8 Site Plan with North Arrow

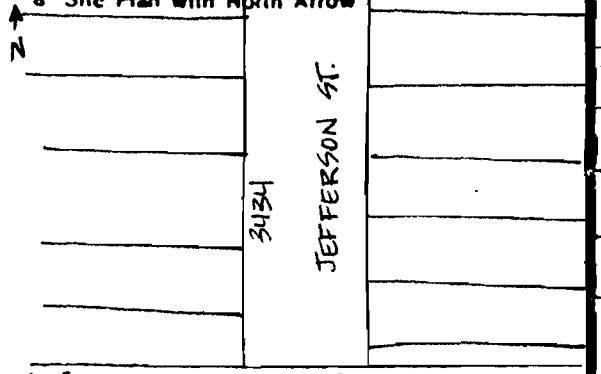

9 Coordinates: Lat / Long — UTM

10 Site / Building X — Structure / Object

11 On National Register? Yes / No X

12 Is It Eligible? Yes X / No

13 Part of Estab Hist Dist? Yes / No X

14 District Potent'l? Yes X / No

15 Name of Established District

16 Thematic Category: Architecture

17 Date(s) or Period: 1912

18 Style or Design: Vernacular

19. Architect or Engineer: unknown

20 Contractor or Builder: H. Bert Hedrick

21. Original Use, if apparent: 2 apt. use

22 Present Use: duplex

23 Ownership: Public / Private X

24. Owner's Name & Address, if known

25. Open to Public? Yes / No X

26. Local Contact Person or Organization: Historic Kansas City Foundation

27. Other Surveys in Which Included: none

28. No of Stories: 2 1/2

29. Basement? Yes X / No: full

30. Foundation Material: faced uncoursed rock stone

31. Wall Construction: brick

32. Roof Type & Material: bellcast garec/ asphalt shingle

33. No. of Bays: Front 3 Side 4

34. Wall Treatment: stretcher bond

35. Plan Shape: rectangular

36. Changes (Explain in #42): Addition / Altered / Moved

37. Condition: Interior unknown; Exterior fair

38. Preservation Underway? Yes / No X

39. Endangered? By What? Yes / No X

40. Visible from Public Road? Yes X

41. Distance from and Frontage on Road

42 Further Description of Important Features

Similar to 3436 Jefferson St., although somewhat more ornate. Palladianesque windows in gable end with entablature surrounds. Smooth stone lintels and lugsills on E facade. Fenestation on N&S. has double row of radiating brick headers. Quoined brick on SE&SW & NE&NW corners of building. 2nd story porch roof supported by Doric columns. Double entrance in NE bay.

Photo

43 History and Significance

In early 20c residential neighborhood of homogeneous pattern design structures.

44 Description of Environment and Outbuildings

Concrete driveway to S, shared with 3436 Jefferson St, leads back to single story one car garage with shed roof.

45 Sources of Information

WP#48345 5-27-12 H.B. Hedrick

BP#10607 5-28-12 H. Bert Hedrick (owner bldr.) $4,000.00

KCD 1912 H. Bert Hedrick (plumber) on site visit

46. Prepared by: Patricia B. Glenn

47. Organization: Historic K.C. Foundation

48. Date: 8/5

49 Revision Date(s)

5. Other Name(s)

3454

SA AS-013-072

Office of Historic Preservation, P.O. Box 176, Jefferson City, Missouri 65101

HISTORIC INVENTORY

1 No

2 County: Jackson

3 Location of Negatives

4 Present Name(s): 3435 Jefferson St.

5 Other Name(s)

6 Specific Location

7 City or Town (If Rural, Township & Vicinity): Kansas City, Missouri

8 Site Plan with North Arrow

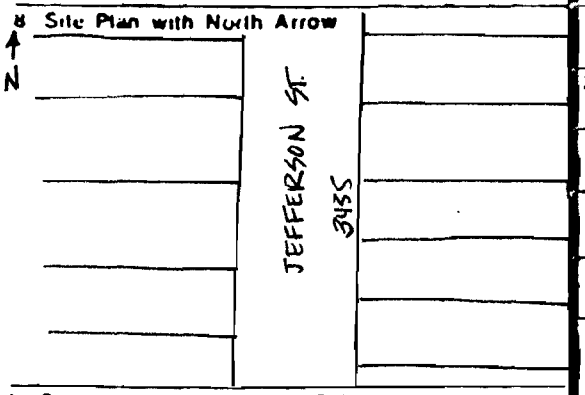

9 Coordinates: Lat / Long — UTM

10 Site: Building X — Structure / Object

11 On National Register? Yes / No X

12 Is It Eligible? Yes X / No

13 Part of Estab. Hist. Dist.? Yes / No X

14 District Potent'l? Yes X / No

15 Name of Established District

16 Thematic Category: Architecture

17 Date(s) or Period

18 Style or Design

19. Architect or Engineer

20 Contractor or Builder

21. Original Use, if apparent: residential site

22 Present Use: vacant lot

23 Ownership: Public / Private

24. Owner's Name & Address, if known

25. Open to Public? Yes / No

26. Local Contact Person or Organization: Historic Kansas City Foundation

27. Other Surveys in Which Included

28. No. of Stories

29. Basement? Yes / No

30. Foundation Material

31. Wall Construction

32. Roof Type & Material

33. No. of Bays: Front / Side

34. Wall Treatment

35. Plan Shape

36. Changes (Explain in #42): Addition / Altered / Moved

37. Condition: Interior unknown / Exterior

38. Preservation Underway? Yes / No X

39. Endangered? By What? Yes / No X

40. Visible from Public Road? Yes X

42 Further Description of Important Features

43 History and Significance

44 Description of Environment and Outbuildings

45 Sources of Information: on site visit

46. Prepared by: Patricia B. Glenn

47. Organization: Historic K.C. Foundation

48. Date: 8/5

49 Revision Date(s)

1 No

2 County: Jackson

4 Present Name(s): 3435 Jefferson St.

5. Other Name(s)

JA AS 013-073

Office of Historic Preservation, P.O. Box 176, Jefferson City, Missouri 65101

HISTORIC INVENTORY

1 No

2 County: Jackson

3 Location of Negatives

4 Present Name(s): 3436 Jefferson St.

5 Other Name(s): H. Bert Hedrick Residence

6 Specific Location

7 City or Town: Kansas City, Missouri — If Rural, Township & Vicinity

8 Site Plan with North Arrow

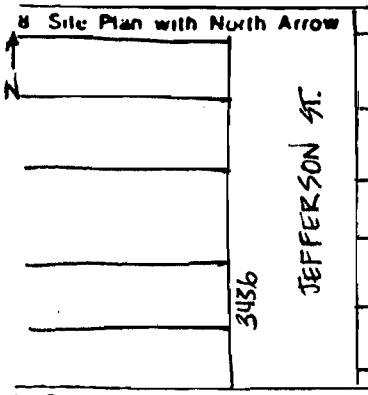

9 Coordinates: Lat / Long — UTM

10 Site: Building X — Structure ( ) — Object ( )

11 On National Register? Yes ( ) No X

12 Is It Eligible? Yes X No ( )

13 Part of Estab Hist Dist? Yes ( ) No X

14 District Potent'l? Yes X No ( )

15 Name of Established District

16 Thematic Category: Architecture

17 Date(s) or Period: c.1905

18 Style or Design: Vernacular

19. Architect or Engineer: unknown

20 Contractor or Builder: unknown

21. Original Use, if apparent: 2 apt. units

22 Present Use: duplex

23 Ownership: Public ( ) Private X

24. Owner's Name & Address, if known

25. Open to Public? Yes ( ) No X

26. Local Contact Person or Organization: Historic Kansas City Foundation

27. Other Surveys in Which Included: none

28. No of Stories: 2 1/2

29. Basement? Yes X No ( ): full

30. Foundation Material: faced stone — Uncoursed rock

31. Wall Construction: brick

32. Roof Type & Material: asphalt — bellcast gable/shingle

33. No. of Bays: Front 3 Side 4

34. Wall Treatment: stretcher bond

35. Plan Shape: rectangular

36. Changes (Explain in #42): Addition ( ) Altered ( ) Moved ( )

37. Condition: Interior unknown — Exterior fair

38. Preservation Underway? Yes ( ) No X

39. Endangered? Yes ( ) No X — By What?

40. Visible from Public Road? Yes X

41. Distance from and Frontage on Road

42 Further Description of Important Features

Smooth Doric columns support sheltering second story roof. Windows on N & S enframed by double row of radiating brick headers and stone lugsills. Two entry doors located in NE bay of E facade.

Photo

43 History and Significance

In early 20 c residential neighborhood of homogeneous design structures.

44 Description of Environment and Outbuildings

Concrete driveway to N leads to single story one car garage with shed roof.

45 Sources of Information

WP#29041 11-14-05 H.B. Hedrick
KCD 1906 H Bert Hedrick (plumber) res.
on site visit

46. Prepared by: Patricia B. Glenn

47. Organization: Historic K.C. Foundation

48. Date: 8/5

49 Revision Date(s)

1 No — 2 County: Jackson — 4 Present Name(s): 3436 Jefferson St. — 5. Other Name(s): H. Bert Hedrick Residence

JA-AS-013-074

Office of Historic Preservation, P.O. Box 176, Jefferson City, Missouri 65101

HISTORIC INVENTORY

1 No

2 County: Jackson

3 Location of Negatives

4 Present Name(s): 3437 Jefferson St.

5 Other Name(s)

6 Specific Location

7 City or Town (If Rural, Township & Vicinity): Kansas City, Missouri

8 Site Plan with North Arrow

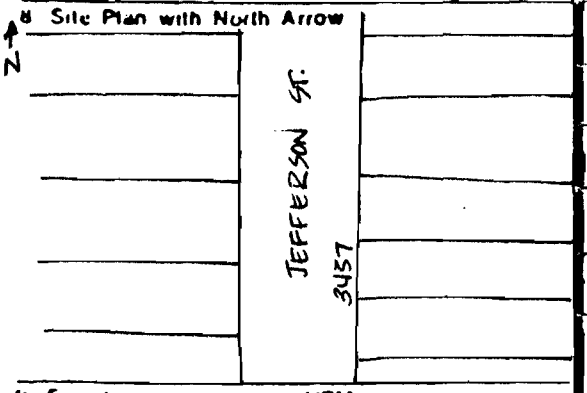

9 Coordinates: Lat / Long — UTM

10 Site: Building X — Structure ☐ — Object ☐

11 On National Register? Yes ☐ No X

12 Is It Eligible? Yes ☐ No ☐

13 Part of Estab Hist Dist? Yes ☐ No X

14 District Potent'l? Yes X No ☐

15 Name of Established District

16 Thematic Category: Architecture

17 Date(s) or Period

18 Style or Design

19. Architect or Engineer

20 Contractor or Builder

21. Original Use, if apparent: residential site

22 Present Use: vacant lot

23 Ownership: Public ☐ Private ☐

24. Owner's Name & Address, if known

25. Open to Public? Yes ☐ No ☐

26. Local Contact Person or Organization: Historic Kansas City Foundation

27. Other Surveys in Which Included

28. No of Stories

29. Basement? Yes ☐ No ☐

30. Foundation Material

31. Wall Construction

32. Roof Type & Material

33. No. of Bays: Front Side

34. Wall Treatment

35. Plan Shape

36. Changes (Explain in #42): Addition ☐ Altered ☐ Moved ☐

37. Condition: Interior unknown; Exterior

38. Preservation Underway? Yes ☐ No X

39. Endangered? By What? Yes ☐ No X

40. Visible from Public Road? Yes X

42 Further Description of Important Features

43 History and Significance

44 Description of Environment and Outbuildings

45 Sources of Information: on site visit

46. Prepared by: Patricia B. Glenn

47. Organization: Historic K.C. Foundation

48. Date: 8/5

49 Revision Date(s)

1 No

2 County: Jackson

4 Present Name(s): 3437 Jefferson St.

5. Other Name(s)

JA-AS-013-076

Office of Historic Preservation, P.O. Box 176, Jefferson City, Missouri 65101

HISTORIC INVENTORY

1 No

2 County: Jackson

3 Location of Negatives

4 Present Name(s): 3438 Jefferson St.

5 Other Name(s)

6 Specific Location

7 City or Town: Kansas City, Missouri — If Rural, Township & Vicinity

8 Site Plan with North Arrow

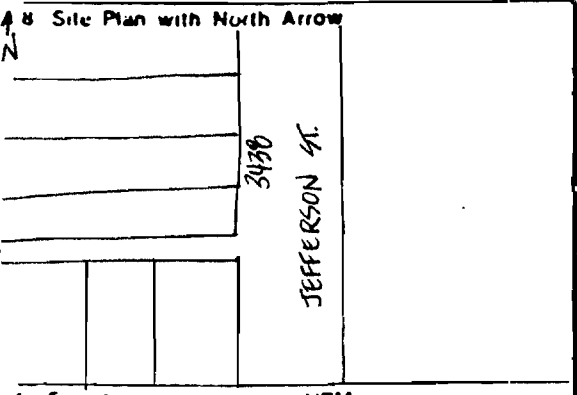

9 Coordinates: Lat / Long — UTM

10 Site: Building X — Structure — Object

11 On National Register? Yes — No X

12 Is It Eligible? Yes X — No

13 Part of Estab Hist Dist? Yes — No X

14 District Potent'l? Yes X — No

15 Name of Established District

16 Thematic Category: Architecture

17 Date(s) or Period: c 1907

18 Style or Design: Shirtwaist

19. Architect or Engineer: Unknown

20 Contractor or Builder: Nicholas Miller

21. Original Use, if apparent: Residence

22 Present Use: Residence

23 Ownership: Public — Private X

24. Owner's Name & Address, if known

25. Open to Public? Yes — No X

26. Local Contact Person or Organization: Historic Kansas City Foundation

27. Other Surveys in Which Included: None

28. No of Stories: 2 1/2

29. Basement? Yes X — No: Full

30. Foundation Material: Rubble

31. Wall Construction: Brick - Frame

32. Roof Type & Material: Gable/Asphalt shingle

33. No. of Bays: Front 2 — Side

34. Wall Treatment: asbestos stretcher bond shingle

35. Plan Shape: Rectangular

36. Changes (Explain in #42): Addition — Altered — Moved

37. Condition: Interior unknown — Exterior fair

38. Preservation Underway? Yes — No X

39. Endangered? By What? Yes — No X

40. Visible from Public Road? Yes X

41. Distance from and Frontage on Road

42. Further Description of Important Features: Brick piers support low hip roof sheltering porch. Entrance in NE bay. Stone lugsills underline 1st floor fenestration; plain moldings surround upper story windows. Gabled dormers face N & S. Side stone brick chimney to NW.

Photo

43 History and Significance

In early 20c residential neighborhood of homogeneous pattern design houses.

44 Description of Environment and Outbuildings

Set far back from curb on spacious lot.

45 Sources of Information

WP #33938 8-6-07 Nick Miller

KCP 1900 Nicholas Miller (Cont & Bldg)

Site visit

46. Prepared by: Patricia B. Glenn

47. Organization: Historic K.C.Foundation

48. Date: 8/5

49 Revision Date(s)

1 No — 2 County: Jackson — 4 Present Name(s): 3438 Jefferson St. — 5. Other Name(s)

JA-AS-013-076

Office of Historic Preservation, P.O. Box 176, Jefferson City, Missouri 65101

HISTORIC INVENTORY

1 No

2 County: Jackson

3 Location of Negatives

4 Present Name(s): 3440 Jefferson St.

5 Other Name(s)

6 Specific Location

7 City or Town: Kansas City, Missouri — If Rural, Township & Vicinity

8 Site Plan with North Arrow

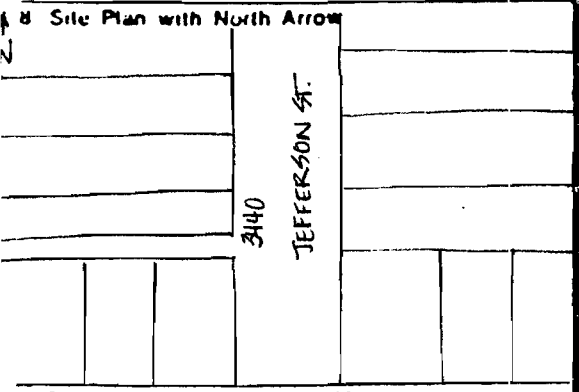

9 Coordinates: Lat / Long — UTM

10 Site: Building X — Structure — Object

11 On National Register? Yes — No X

12 Is It Eligible? Yes X — No

13 Part of Estab Hist Dist? Yes — No X

14 District Potent'l? Yes X — No

15 Name of Established District

16 Thematic Category: Architecture

17 Date(s) or Period: 1909

18 Style or Design: Bungalow

19. Architect or Engineer: unknown

20 Contractor or Builder: J.E. Marshall

21. Original Use, if apparent: residence

22 Present Use: Residence

23 Ownership: Public — Private X

24. Owner's Name & Address, if known

25. Open to Public? Yes — No X

26. Local Contact Person or Organization: Historic Kansas City Foundation

27. Other Surveys in Which Included: none

28. No of Stories: 1 1/2

29. Basement? Yes X — No — Full

30. Foundation Material: broken course rock faced stone

31. Wall Construction: frame

32. Roof Type & Material: gable/asphaltshingle

33. No. of Bays: Front 3 Side 4

34. Wall Treatment: asbestos shingle

35. Plan Shape: rectangular

36. Changes (Explain in #42): Addition — Altered — Moved

37. Condition: Interior unknown — Exterior fair

38. Preservation Underway? Yes — No X

39. Endangered? By What? Yes — No X

40. Visible from Public Road? Yes X

41. Distance from and Frontage on Road

42 Further Description of Important Features

Wide eaves supported by Stick style brackets. Shed dormers face N & S. Exterior brick chimney to N. Entablature surround.

Photo

43 History and Significance

In early 20c residential neighborhood of homogeneous pattern design houses.

44 Description of Environment and Outbuildings

Concrete driveway to S leads to parking space

45 Sources of Information

WP# 39406 4-21-09 Scott Godley
BP# 23863 3-31-09 JE Marshall (contr/bldr
$1500.00
on site visit

46. Prepared by: Patricia B. Glenn

47. Organization: Historic K.C.Foundation

48. Date: 8/5

49 Revision Date(s)

1 No

2 County: Jackson

4 Present Name(s): 3440 Jefferson St.

5. Other Name(s)

JA-AS-013-077

Office of Historic Preservation, P.O. Box 176, Jefferson City, Missouri 65101

HISTORIC INVENTORY

1 No

2 County: Jackson

3 Location of Negatives

4 Present Name(s): 3441 Jefferson St.

5 Other Name(s)

6 Specific Location

7 City or Town: Kansas City, Missouri — If Rural, Township & Vicinity

8 Site Plan with North Arrow

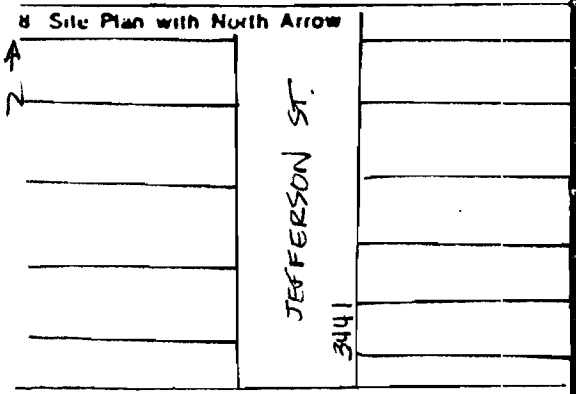

9 Coordinates: UTM
Lat
Long

10 Site: Building X — Structure ( ) Object ( )

11 On National Register? Yes ( ) No X

12 Is It Eligible? Yes X No ( )

13 Part of Estab Hist Dist? Yes ( ) No X

14 District Potent'l? Yes X No ( )

15 Name of Established District

16 Thematic Category: Architecture

17 Date(s) or Period

18 Style or Design

19. Architect or Engineer

20 Contractor or Builder

21. Original Use, if apparent: residential site

22 Present Use: vacant lot

23 Ownership: Public ( ) Private ( )

24. Owner's Name & Address, if known

25. Open to Public? Yes ( ) No ( )

26. Local Contact Person or Organization: Historic Kansas City Foundation

27. Other Surveys in Which Included

28. No. of Stories

29. Basement? Yes ( ) No ( )

30. Foundation Material

31. Wall Construction

32. Roof Type & Material

33. No. of Bays: Front Side

34. Wall Treatment

35. Plan Shape

36. Changes (Explain in #42): Addition ( ) Altered ( ) Moved ( )

37. Condition: Interior unknown; Exterior

38. Preservation Underway? Yes ( ) No X

39. Endangered? By What? Yes ( ) No X

40. Visible from Public Road? Yes X No ( )

41. Distance from and Frontage on Road

42 Further Description of Important Features

Photo

43 History and Significance

44 Description of Environment and Outbuildings

45 Sources of Information

on site visit

46. Prepared by: Patricia B. Glenn

47. Organization: Historic K.C. Foundation

48. Date: 8/5

49 Revision Date(s)

1 No

2 County: Jackson

4 Present Name(s): 3441 Jefferson St.

5. Other Name(s)

JA-AS-013-08

Office of Historic Preservation, P.O. Box 176, Jefferson City, Missouri 65101

HISTORIC INVENTORY

1 No

2 County: Jackson

3 Location of Negatives

4 Present Name(s): 3443 Jefferson St.

5 Other Name(s)

6 Specific Location

7 City or Town: Kansas City, Missouri — If Rural, Township & Vicinity

8 Site Plan with North Arrow

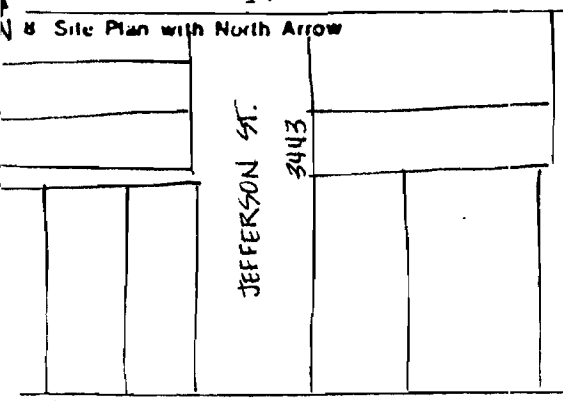

9 Coordinates: Lat / Long — UTM

10 Site: Building X — Structure — Object

11 On National Register? Yes — No X

12 Is It Eligible? Yes X — No

13 Part of Estab Hist Dist? Yes — No X

14 District Potent'l? Yes X — No

15 Name of Established District

16 Thematic Category: Architecture

17 Date(s) or Period: 1915

18 Style or Design: Bungalow

19. Architect or Engineer: unknown

20 Contractor or Builder: Fred Gabelman

21. Original Use, if apparent: residence

22 Present Use: residence

23 Ownership: Public — Private X

24. Owner's Name & Address, if known

25. Open to Public? Yes — No X

26. Local Contact Person or Organization: Historic Kansas City Foundation

27. Other Surveys in Which Included: none

28. No of Stories: 1 1/2

29. Basement? Yes X — No: Full

30. Foundation Material: rubble

31. Wall Construction: brick

32. Roof Type & Material: gable/asphaltshingl

33. No. of Bays: Front 2 — Side

34. Wall Treatment: stretcher bond

35. Plan Shape: rectangula

36. Changes (Explain in #42): Addition — Altered — Moved

37. Condition: Interior unknown — Exterior fair

38. Preservation Underway? Yes — No X

39. Endangered? By What? Yes — No X

40. Visible from Public Road? Yes X

41. Distance from and Frontage on Road

42 Further Description of Important Features

Rock faced stone cresting on brick porch piers and balastrade.. Broad dormer with shed roof accented by exposed rafters faces W. On S shallow projecting bay with shed roof and exposed rafters, and exterior brick chimney.

Photo

43 History and Significance

In early 20c residential developement of homogeneous pattern design houses.

44 Description of Environment and Outbuildings

Set far back from curb on hillside crest.

45 Sources of Information

WP # 56486 7-16-15 H. Brodie

BP# 33169 7-2-15 E.C. Clark (owner) ; Fred Gabelman bldr) $2300.00

on site visit

46. Prepared by: Patricia B. Glenn

47. Organization: Historic K.C.Foundation

48. Date: 8/5

49 Revision Date(s)

3A-AS-013-079

Office of Historic Preservation, P.O. Box 176, Jefferson City, Missouri 65101

HISTORIC INVENTORY

1 No

2 County: Jackson

3 Location of Negatives

4 Present Name(s): 441-435 Knickerbocker Place

5 Other Name(s)

6 Specific Location

7 City or Town: Kansas City, Missouri — If Rural, Township & Vicinity

8 Site Plan with North Arrow



9 Coordinates: Lat / Long — UTM

10 Site: Building X — Structure / Object

11 On National Register? Yes / No X

12 Is It Eligible? Yes X / No

13 Part of Estab Hist Dist? Yes / No X

14 District Potent'l? Yes X / No

15 Name of Established District

16 Thematic Category: Architecture

17 Date(s) or Period: 1924

18 Style or Design: Vernacular 'Tapestry Brick'

19 Architect or Engineer: N.E.Peters

20 Contractor or Builder: Quality Builders Inc.

21 Original Use, if apparent: Apartment houses

22 Present Use: Apartment houses

23 Ownership: Public / Private X

24 Owner's Name & Address, if known

25 Open to Public? Yes / No X

26 Local Contact Person or Organization: Historic Kansas City Foundation

27 Other Surveys in Which Included: none

28 No of Stories: 3

29 Basement? Yes XX / No: full

30 Foundation Material: stone

31 Wall Construction: brick

32 Roof Type & Material: flat/tar & Gravel

33 No. of Bays: Front 3 Side 12

34 Wall Treatment: pattern stretcher bond/ brick

35 Plan Shape: rectangular

36 Changes (Explain in #42): Addition / Altered / Moved

37 Condition: Interior unknown; Exterior good

38 Preservation Underway? Yes / No X

39 Endangered? By What? Yes / No X

40 Visible from Public Road? Yes X / No

41 Distance from Frontage on R

42 Further Description of Important Features

Referred to locally as the 'Tapestry Brick' style, a specialty of Ms.Peters, because of the interweave of pattern brick and stone tile. Incorporating influence of the Italianate Style evident in the wide porch eaves supported by coupled carved modillions. The panish tile roof was quite in fashion in this time being used almost exclusively on the Country Club Plaza.

Photo

43 History and Significance

Designed by a prominent female local architect.
435-441 Knickerbocker Place were built as a pair. They represent Ms. Peter's "Tapestry Brick " Style.

44 Description of Environment and Outbuildings

Concrete alleyway to E & W.

45 Sources of Information

WP#76728 (435) 5/1/24 Quality Bldgs.
WP#76727 (441)5/1/24 Quality Bldgs.

46 Prepared by: Patricia B. Glenn

47 Organization: Historic K.C.Foundation

48 Date: 8/5

49 Revision Date(s)

NO
PARKING
LOADING
ZONE

JA-AS-013060

Office of Historic Preservation, P.O. Box 176, Jefferson City, Missouri 65101

HISTORIC INVENTORY

1 No

2 County: Jackson

3 Location of Negatives

4 Present Name(s): 500-531 Knickerbocker Place

5 Other Name(s): The Knickerbocker Apts.

6 Specific Location

7 City or Town (If Rural, Township & Vicinity): Kansas City, Missouri

8 Site Plan with North Arrow

N

531, 525, 517, 509, 501

KNICKERBOCKER PLACE

530, 524, 516, 508, 500

PENNSYLVANIA

9 Coordinates: Lat / Long — UTM

10 Site / Building X / Structure / Object

11 On National Register? Yes / No X

12 Is It Eligible? Yes X / No

13 Part of Estab. Hist. Dist.? Yes / No X

14 District Potent'l? Yes X / No

15 Name of Established District

16 Thematic Category: Architecture

17 Date(s) or Period: 1909-1910

18 Style or Design: Vernacular

19 Architect or Engineer: Leon Grant Middaugh

20 Contractor or Builder: J.A. Rose

21 Original Use, if apparent: 56 Unit apt. house

22 Present Use: 56 Unit apt. house

23 Ownership: Public / Private

24 Owner's Name & Address, if known

25 Open to Public? Yes / No

26 Local Contact Person or Organization: Historic Kansas City Foundation

27 Other Surveys in Which Included: Kansas City:A Place in Time Landmark Commission of K.C. 10(1977)p.218;K.C. AIA chapter of K.C.(1979)p113 Valentine Walking Tour,Valentine Homes Assoc.1950p.415

28 No. of Stories

29 Basement? Yes / No

30 Foundation Material

31 Wall Construction

32 Roof Type & Material

33 No. of Bays: Front / Side

34 Wall Treatment

35 Plan Shape

36 Changes (Explain in #42): Addition / Altered / Moved

37 Condition: Interior unknown / Exterior

38 Preservation Underway? Yes / No X

39 Endangered? By What? Yes / No X

40 Visible from Public Way? Yes X

41 Distance from Road

42 Further Description of Important Features

42 Apts with 3 bedrms.,2 baths,diningrm.,living rm.,with fireplace,front porch,kitchen&breakfast rm. each.On the S side of the street are addresses:501,509,517,525&531;on the N area addresses:500,508,516,524&530.Each apt.unit has 5 bays.A recessed bay to the far NW&SW accomodate 530&531. Elements of Tudor&Craftsman design evident in style.

Photo

43 History and Significance

It was once a private st.and was advertised in Kansas City Social Register as a "country house in the heart of the Broadway District."The apt.had its own horse drawn taxi and a coachman's house at the E end of the apt. complex. Lucy(Thorning)Wornell & acrtress Jean Harlow among the many prominant residents. Largest prestige apartment in the city until 1925.

44 Description of Environment and Outbuildings

An L shaped brick garage serving the apts. is located between 435&500.Knickerbocker place.Servants quarters were probably located in the 2nd story. The apts. occupying almost the entire N&S sides of the block are set back on spacious lawns.Surface parking lot at rear of building to N&S.

45 Sources of Information

WP#43400 6-22-10 J.A.Rose KCD 1910 James A Rose(Rose Investment Co.)

46 Prepared by: Patricia B. Glenn

47 Organization: Historic K.C.Foundation

48 Date: 8/5

49 Revision Date(s)

501

JA-AS-013-081

Office of Historic Preservation, P.O. Box 176, Jefferson City, Missouri 65101

HISTORIC INVENTORY

1 No

2 County: Jackson

3 Location of Negatives

4 Present Name(s): 3300 Pennsylvania Ave.

5 Other Name(s): Browne's Market; 603 W. 33rd St.

6 Specific Location

7 City or Town / If Rural, Township & Vicinity: Kansas City, Missouri

8 Site Plan with North Arrow

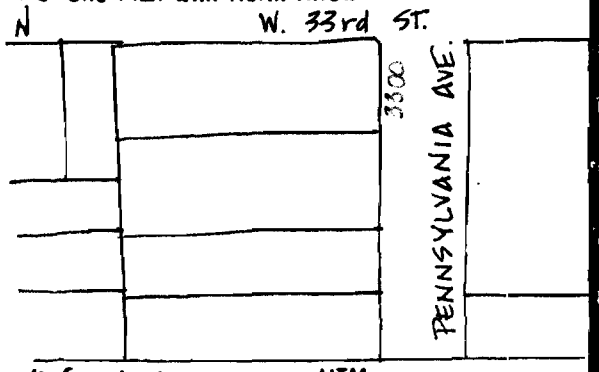

9 Coordinates: Lat / Long / UTM

10 Site / Building X / Structure / Object

11 On National Register? Yes / No X

12 Is It Eligible? Yes X / No

13 Part of Estab Hist Dist? Yes / No X

14 District Potent'l? Yes X / No

15 Name of Established District

16 Thematic Category: Architecture

17 Date(s) or Period: c.1901

18 Style or Design: Vernacular

19. Architect or Engineer: unknown

20 Contractor or Builder: unknown

21. Original Use, if apparent: commercial

22 Present Use: commercial

23 Ownership: Public / Private X

24. Owner's Name & Address, if known

25. Open to Public? Yes / No X

26. Local Contact Person or Organization: Historic Kansas City Foundation

27. Other Surveys in Which Included: none

28. No of Stories: 2

29. Basement? Yes X / No / full

30. Foundation Material: broken course rock faced stone

31. Wall Construction: brick

32. Roof Type & Material: flat/tar&gravel

33. No. of Bays: Front 5 Side 3

34. Wall Treatment: misc. strecher bond/materials

35. Plan Shape: rectangular

36. Changes (Explain in #42): Addition / Altered XX / Moved

37. Condition: Interior unknown; Exterior fair

38. Preservation Underway? Yes / No X

39. Endangered? By What? Yes / No X

40. Visible from Public Road? Yes X / No

41. Distance from Frontage on Rd

42 Further Description of Important Features

Entrance to 603 W. 33rd St. located in NW bay of N facade marked by projecting pedimented gable. Principal entrance in NE bay. Bracketed o el on N. facade. Dentiled cornice & rock faced lugsills add decorative accents. Addition of shingles, tile, and aluminum panels to exterior walls.

Photo

43 History and Significance

"Browne's Market Since 1887" suggests that this is a family run operation. Water Permit informs that this was originally built as a store to service surrounding residential neighborhood. Ed Flavin was owner and operator.

44 Description of Environment and Outbuildings

Concrete alleyway to S and E.

45 Sources of Information

WP#14256 Ext. 12/9/01 Ed. Flavin (Grocery store, meat market, horse and wagon shop-3 rooms.

KCD 1900 Edward Flavin (grocer) 3310 Penn.

46. Prepared by: Patricia B. Glenn

47. Organization: Historic K.C.Foundation

48. Date: 8/5

49 Revision Date(s)

1 No

2 County: Jackson

4 Present Name(s): 3300 Pennsylvania Ave.

5. Other Name(s): Browne's Market; 603 W. 33rd St.

Browne's
MARKET
FINE
MEATS
BEER ···· LIQUOR
Budweiser

FINE
MEATS
BROWNE'S MARKET SINCE 1887
meatu Sandwiches
Browne's
market
DELAY
SALE

JA AS-013-082

Office of Historic Preservation, P.O. Box 176, Jefferson City, Missouri 65101

HISTORIC INVENTORY

1 No

2 County: Jackson

3 Location of Negatives

4 Present Name(s): 3302-04 Pennsylvania Ave.

5 Other Name(s)

6 Specific Location

7 City or Town: Kansas City, Missouri — If Rural, Township & Vicinity

8 Site Plan with North Arrow

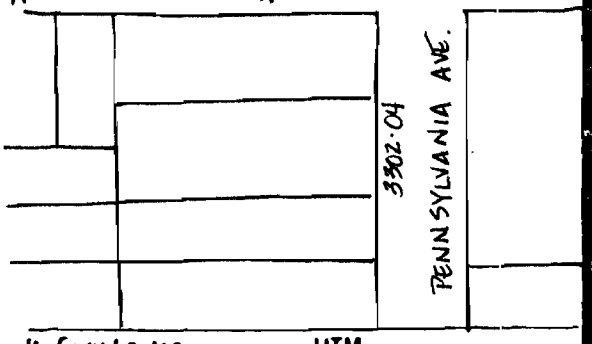

9 Coordinates: Lat / Long — UTM

10 Site: Building X — Structure ☐ Object ☐

11 On National Register? Yes ☐ No X

12 Is It Eligible? Yes ☒ No ☐

13 Part of Estab Hist Dist? Yes ☐ No X

14 District Potent'l? Yes ☒ No ☐

15 Name of Established District

16 Thematic Category: Architecture

17 Date(s) or Period: c.1910

18 Style or Design: Vernacular

19. Architect or Engineer: unknown

20 Contractor or Builder: unknown

21. Original Use, if apparent: 4 apt. units

22 Present Use: 4 apt. units

23 Ownership: Public ☐ Private ☒

24. Owner's Name & Address, if known

25. Open to Public? Yes ☐ No ☒

26. Local Contact Person or Organization: Historic Kansas City Foundation

27. Other Surveys in Which Included: none

28. No of Stories: 2

29. Basement? Yes ☒ No ☐: full

30. Foundation Material: broken course rock faced stone

31. Wall Construction: brick

32. Roof Type & Material: flat/tar&Gravel

33. No. of Bays: Front 2 Side 6

34. Wall Treatment: stretcher w/flemish bond

35. Plan Shape: rectangular

36. Changes (Explain in #42): Addition ☐ Altered ☐ Moved ☐

37. Condition: Interior unknown; Exterior excellent

38. Preservation Underway? Yes ☐ No ☒

39. Endangered? By What? Yes ☐ No ☒

40. Visible from Public Road? Yes ☒ No

41. Distance from and Frontage on Road

42 Further Description of Important Features

Entrance located in NW bay of W facade. Minimal classical detailing. Stone cresting and lugstills enliven the facade.

Photo

43 History and Significance

Apt. house amidst homogeneous pattern design houses in early 20c residential neighborhood. Owned by proprietor of adjacent grocery at 3300 Pennsylvantia Ave.

44 Description of Environment and Outbuildings

Grass lot to S; alleyway to N.

45 Sources of Information

WP# 14256 2/28/98 AM Allen Ext 6/16//10 Ed Flavin (3302 - 609 - 11 W.33rd)
KCD 1910 Edward Flavin (grocer))
on site visit

46. Prepared by: Patricia B. Glenn

47. Organization: Historic K.C.Foundation

48. Date: 8/5

49 Revision Date(s)

1 No

2 County: Jackson

4 Present Name(s): 3302-04 Pennsylvania Ave.

5 Other Name(s)

5A AS 013-C25

Office of Historic Preservation, P.O. Box 176, Jefferson City, Missouri 65101

HISTORIC INVENTORY

1 No

2 County: Jackson

3 Location of Negatives

4 Present Name(s): 3308 Pennsylvania Ave.

5 Other Name(s)

6 Specific Location

7 City or Town (If Rural, Township & Vicinity): Kansas City, Missouri

8 Site Plan with North Arrow

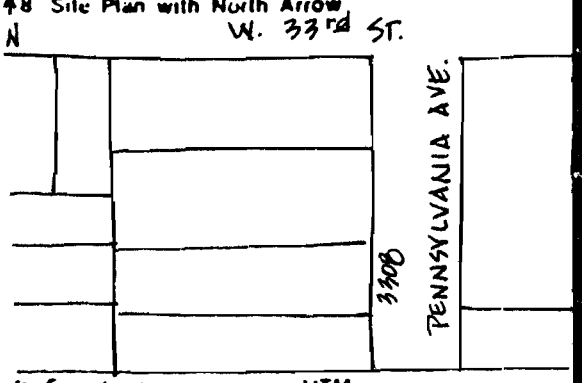

9 Coordinates: Lat / Long / UTM

10 Site / Building X / Structure / Object

11 On National Register? Yes / No X

12 Is It Eligible? Yes X / No

13 Part of Estab Hist Dist? Yes / No X

14 District Potent'l? Yes X / No

15 Name of Established District

16 Thematic Category: Architecture

17 Date(s) or Period: c. 1900

18 Style or Design: bungalow

19. Architect or Engineer: unknown

20 Contractor or Builder: unknown

21. Original Use, if apparent: residence

22 Present Use: residence

23 Ownership: Public / Private X

24. Owner's Name & Address, if known

25. Open to Public? Yes / No X

26. Local Contact Person or Organization: Historic Kansas City Foundation

27. Other Surveys in Which Included: None

28. No of Stories: 1 1/2

29. Basement? Yes X / No: full

30. Foundation Material: broken course rock faced stone

31. Wall Construction: frame

32. Roof Type & Material: belcast gable/ asphalt shingle

33. No. of Bays: Front 2 Side 4

34. Wall Treatment: aluminum siding

35. Plan Shape: rectangular

36. Changes (Explain in #42): Addition / Altered / Moved

37. Condition: Interior unknown; Exterior good

38. Preservation Underway? Yes / No X

39. Endangered? By What? Yes / No X

40. Visible from Public Road? Yes X

41. Distance from and Frontage on Road

42 Further Description of Important Features

Porch enlivened by decorative wrought iron balustrade and piers supporting an extended gable roof. Broad gabled dormer faces E. Windows with entablature surrounds.

Photo

43 History and Significance

In early 20 c residential developement of homogeneous pattern designs homes.

44 Description of Environment and Outbuildings

Gravel driveway to S. leads to single story concrete block garage with flat roof.

45 Sources of Information

WP # 17138 4-4-1900 C.H. Wirdenman
on site visit

46. Prepared by: Patricia B. Glenn

47. Organization: Historic K.C.Foundation

48. Date: 8/5

49 Revision Date(s)

1 No

2 County: Jackson

4 Present Name(s): 3308 Pennsylvania Ave.

5. Other Name(s)

BJC1920

JA-AS-013-004

Office of Historic Preservation, P.O. Box 176, Jefferson City, Missouri 65101

HISTORIC INVENTORY

1 No

2 County: Jackson

3 Location of Negatives

4 Present Name(s): Between 3308 - 3310 Pennsylvania Ave.

5 Other Name(s)

6 Specific Location

7 City or Town: Kansas City, Missouri — If Rural, Township & Vicinity

8 Site Plan with North Arrow



9 Coordinates: Lat / Long — UTM

10 Site: Building X — Structure ☐ Object ☐

11 On National Register? Yes ☐ No X

12 Is It Eligible? Yes X No ☐

13 Part of Estab Hist Dist? Yes ☐ No X

14 District Potent'l? Yes X No ☐

15 Name of Established District

16 Thematic Category: Architecture

17 Date(s) or Period

18 Style or Design

19. Architect or Engineer

20 Contractor or Builder

21. Original Use, if apparent: residential site

22 Present Use: vacant lot

23 Ownership: Public ☐ Private ☐

24. Owner's Name & Address, if known

25. Open to Public? Yes ☐ No ☐

26. Local Contact Person or Organization: Historic Kansas City Foundation

27. Other Surveys in Which Included

28. No of Stories

29. Basement? Yes ☐ No ☐

30. Foundation Material

31. Wall Construction

32. Roof Type & Material

33. No. of Bays: Front ___ Side ___

34. Wall Treatment

35. Plan Shape

36. Changes (Explain in #42): Addition ☐ Altered ☐ Moved ☐

37. Condition: Interior unknown; Exterior

38. Preservation Underway? Yes ☐ No X

39. Endangered? By What? Yes ☐ No X

40. Visible from Public Road? Yes X

41. Distance from and Frontage on Road

42 Further Description of Important Features

Photo

43 History and Significance

44 Description of Environment and Outbuildings

45 Sources of Information: on site visit

46. Prepared by: Patricia B. Glenn

47. Organization: Historic K.C.Foundation

48. Date: 8/5

49 Revision Date(s)

1 No

2 County: Jackson

4 Present Name(s): Between 3308 - 3310 Pennsylvania Ave.

5. Other Name(s)

SPEED
LIMIT
30

JA AS-018-06

Office of Historic Preservation, P.O. Box 176, Jefferson City, Missouri 65101

HISTORIC INVENTORY

1 No

2 County: Jackson

3 Location of Negatives

4 Present Name(s): 3310 Pennsylvania Ave.

5 Other Name(s): Edward Flavin Residence

6 Specific Location

7 City or Town (If Rural, Township & Vicinity): Kansas City, Missouri

8 Site Plan with North Arrow

9 Coordinates: UTM
Lat
Long

10 Site: Building X; Structure; Object

11 On National Register? Yes; No X

12 Is It Eligible? Yes X; No

13 Part of Estab. Hist. Dist.? Yes; No X

14 District Potent'l? Yes X; No

15 Name of Established District

16 Thematic Category: Architecture

17 Date(s) or Period: 1901

18 Style or Design: Bungalow

19 Architect or Engineer: Unknown

20 Contractor or Builder: Unknown

21 Original Use, if apparent: Residence

22 Present Use: Residence

23 Ownership: Public; Private X

24 Owner's Name & Address, if known

25 Open to Public? Yes; No X

26 Local Contact Person or Organization: Historic Kansas City Foundation

27 Other Surveys in Which Included: None

28 No. of Stories: 1 1/2

29 Basement? full Yes X; No

30 Foundation Material: broken course rock faced stone

31 Wall Construction: frame

32 Roof Type & Material: gable/asphaltshingle

33 No. of Bays: Front 3 Side 4

34 Wall Treatment: wood shingle alum.siding

35 Plan Shape: rectangular

36 Changes (Explain in #42): Addition; Altered; Moved

37 Condition: Interior unknown; Exterior fair

38 Preservation Underway? Yes; No X

39 Endangered? By What? Yes; No X

40 Visible from Public Road? Yes X

41 Distance from and Frontage on Road

42 Further Description of Important Features

Shingle style influences on shingled and recessed gable end. Classical porch columns add visual interest. All windows with entablature surrounds. Dormers with hip roof face N& S.

Photo

43 History and Significance

Distinctive residence in homogeneous development of pattern design houses. Edward F avin owner and operator of grocery store at 3300 Pennsylvania.

44 Description of Environment and Outbuildings

Concrete driveway to S leads back to single story two car frame garage with gable roof.

45 Sources of Information

WP # 19282 8-1-01 Dinklage
KCD 1900 Edward Flavin (grocer) res.
on site visit

46 Prepared by: Patricia B. Glenn

47 Organization: Historic K.C.Foundation

48 Date: 8/5

49 Revision Date(s)

1 No
2 County Jackson
4 Present Name(s) 3310 Pennsylvania Ave.
5 Other Name(s) Edward Flavin Residence

JA-AS-013-086

Office of Historic Preservation, P.O. Box 176, Jefferson City, Missouri 65101

HISTORIC INVENTORY

1 No

2 County: Jackson

3 Location of Negatives

4 Present Name(s): 3312 Pennsylvania Ave.

5 Other Name(s)

6 Specific Location

7 City or Town: Kansas City, Missouri — If Rural, Township & Vicinity

8 Site Plan with North Arrow

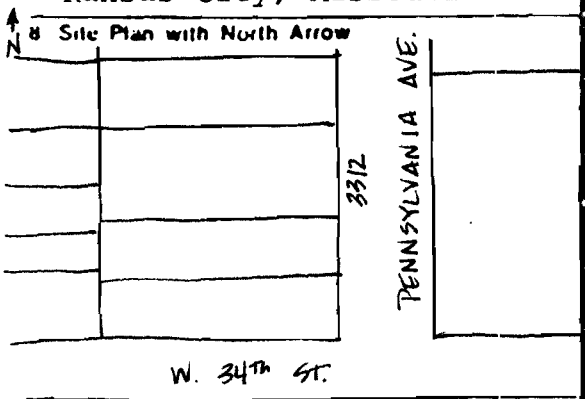

9 Coordinates: Lat / Long — UTM

10 Site: Building X — Structure ( ) — Object ( )

11 On National Register? Yes ( ) No X

12 Is It Eligible? Yes X No ( )

13 Part of Estab Hist Dist? Yes ( ) No X

14 District Potent'l? Yes X No ( )

15 Name of Established District

16 Thematic Category: Architecture

17 Date(s) or Period

18 Style or Design

19. Architect or Engineer

20 Contractor or Builder

21. Original Use, if apparent: residential site

22 Present Use: vacant lot

23 Ownership: Public ( ) Private ( )

24. Owner's Name & Address, if known

25. Open to Public? Yes ( ) No ( )

26. Local Contact Person or Organization: Historic Kansas City Foundation

27. Other Surveys in Which Included

28. No of Stories

29. Basement? Yes ( ) No ( )

30. Foundation Material

31. Wall Construction

32. Roof Type & Material

33. No. of Bays: Front / Side

34. Wall Treatment

35. Plan Shape

36. Changes (Explain in #42): Addition ( ) Altered ( ) Moved ( )

37. Condition: Interior unknown; Exterior

38. Preservation Underway? Yes ( ) No X

39. Endangered? By What? Yes ( ) No X

40. Visible from Public Road? Yes X

41. Distance from and Frontage on Road

42 Further Description of Important Features

Photo

43 History and Significance

44 Description of Environment and Outbuildings

45 Sources of Information

46. Prepared by: Patricia B. Glenn

47. Organization: Historic K.C.Foundation

48. Date: 8/5

49 Revision Date(s)

1 No

2 County: Jackson

4 Present Name(s): 3312 Pennsylvania Ave.

5. Other Name(s)

JA 15013-087

Office of Historic Preservation, P.O. Box 176, Jefferson City, Missouri 65101

HISTORIC INVENTORY

1 No

2 County: Jackson

3 Location of Negatives

4 Present Name(s): 3318 Pennsylvania Ave.

5 Other Name(s)

6 Specific Location

7 City or Town (If Rural, Township & Vicinity): Kansas City, Missouri

8 Site Plan with North Arrow

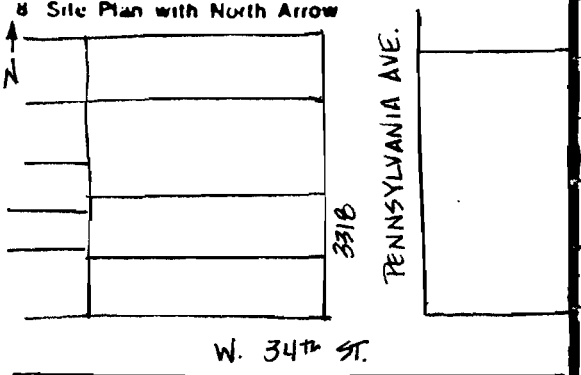

9 Coordinates: UTM
Lat
Long

10 Site / Building X / Structure / Object

11 On National Register? Yes / No X

12 Is It Eligible? Yes X / No

13 Part of Estab. Hist. Dist.? Yes / No X

14 District Potent'l? Yes X / No

15 Name of Established District

16 Thematic Category: Architecture

17 Date(s) or Period

18 Style or Design

19. Architect or Engineer

20 Contractor or Builder

21. Original Use, if apparent: residential site

22 Present Use: vacant lot

23 Ownership: Public / Private

24. Owner's Name & Address, if known

25. Open to Public? Yes / No

26. Local Contact Person or Organization: Historic Kansas City Foundation

27. Other Surveys in Which Included

28. No. of Stories

29. Basement? Yes / No

30. Foundation Material

31. Wall Construction

32. Roof Type & Material

33. No. of Bays: Front Side

34. Wall Treatment

35. Plan Shape

36. Changes (Explain in #42): Addition / Altered / Moved

37. Condition: Interior unknown; Exterior

38. Preservation Underway? Yes / No X

39. Endangered? By What? Yes / No X

40. Visible from: Yes X

42 Further Description of Important Features

43 History and Significance

44 Description of Environment and Outbuildings

45 Sources of Information

on site visit

46. Prepared by: Patricia B. Glenn

47. Organization: Historic K.C. Foundation

48. Date: 8/5

49 Revision Date(s)

1 No

2 County: Jackson

4 Present Name(s): 3318 Pennsylvania Ave.

5. Other Name(s)

JA-AS-08-088

Office of Historic Preservation, P.O. Box 176, Jefferson City, Missouri 65101

HISTORIC INVENTORY

1 No

2 County: Jackson

3 Location of Negatives

4 Present Name(s): 3320 Pennsylvania Ave.

5 Other Name(s)

6 Specific Location

7 City or Town: Kansas City, Missouri — If Rural, Township & Vicinity

8 Site Plan with North Arrow

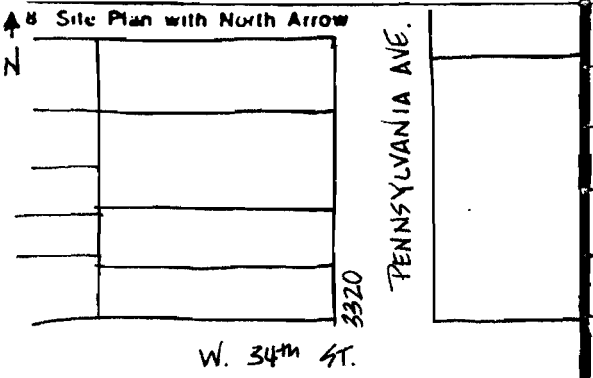

9 Coordinates: UTM
Lat
Long

10 Site / Building X / Structure / Object

11 On National Register? Yes / No X

12 Is It Eligible? Yes X / No

13 Part of Estab Hist Dist? Yes / No X

14 District Potent'l? Yes X / No

15 Name of Established District

16 Thematic Category: Architecture

17 Date(s) or Period

18 Style or Design

19. Architect or Engineer

20 Contractor or Builder

21. Original Use, if apparent: residential site

22 Present Use: vacant lot

23 Ownership: Public / Private

24. Owner's Name & Address, if known

25. Open to Public? Yes / No

26. Local Contact Person or Organization: Historic Kansas City Foundation

27. Other Surveys in Which Included

28. No of Stories

29. Basement? Yes / No

30. Foundation Material

31. Wall Construction

32. Roof Type & Material

33. No. of Bays: Front Side

34. Wall Treatment

35. Plan Shape

36. Changes (Explain in #42): Addition / Altered / Moved

37. Condition: Interior unknown; Exterior

38. Preservation Underway? Yes / No X

39. Endangered? By What? Yes / No X

40. Visible from Yes X

42 Further Description of Important Features

43 History and Significance

44 Description of Environment and Outbuildings

45 Sources of Information: on site visit

46. Prepared by: Patricia B. Glenn

47. Organization: Historic K.C. Foundation

48. Date: 8/5

49 Revision Date(s)

4. Present Name(s): 3320 Pennsylvania Ave.

5. Other Name(s)

JA AS-013-089

Office of Historic Preservation, P.O. Box 176, Jefferson City, Missouri 65101

HISTORIC INVENTORY

1 No

2 County: Jackson

3 Location of Negatives

4 Present Name(s): 3406 Pennsylvania Ave.

5 Other Name(s)

6 Specific Location

7 City or Town (If Rural, Township & Vicinity): Kansas City, Missouri

8 Site Plan with North Arrow

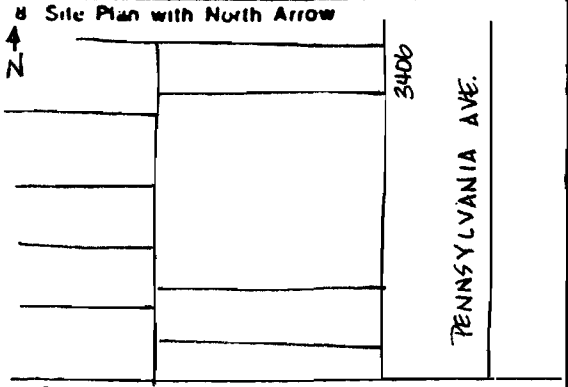

9 Coordinates: Lat / Long — UTM

10 Site: Building X; Structure; Object

11 On National Register? Yes / No X

12 Is It Eligible? Yes X / No

13 Part of Estab Hist Dist? Yes / No X

14 District Potent'l? Yes X / No

15 Name of Established District

16 Thematic Category: Architecture

17 Date(s) or Period: 1911

18 Style or Design: Bungalow

19. Architect or Engineer: Unknown

20 Contractor or Builder: Alex B. Loul

21. Original Use, if apparent: Residence

22 Present Use: Residence

23 Ownership: Public / Private X

24. Owner's Name & Address, if known

25. Open to Public? Yes / No X

26. Local Contact Person or Organization: Historic Kansas City Foundation

27. Other Surveys in Which Included: None

28. No of Stories: 1 1/2

29. Basement? full Yes X / No

30. Foundation Material: coursed rock faced stone

31. Wall Construction: stone & frame

32. Roof Type & Material: gable/asphaltshingle

33. No. of Bays: Front 2 Side 4

34. Wall Treatment: coursed rock faced stone

35. Plan Shape: rectangular

36. Changes (Explain in #42): Addition / Altered / Moved

37. Condition: Interior unknown; Exterior poor

38. Preservation Underway? Yes / No X

39. Endangered? By What? Yes / No X

40. Visible from Public Road? Yes X

41. Distance from and Frontage on Road

42 Further Description of Important Features

Ionic columns supporting porch roof add Classical flavor. Gabled dormers face N & S. Straddle ridge brick chimney.

Photo

43 History and Significance

In early 20 c residential developement of homogeneous pattern design houses.

44 Description of Environment and Outbuildings

Concrete driveway to S.

45 Sources of Information

WP# 44784 2-8-11 Alex Loul
BP# 26631 1-30-11 Alex Loul, Jr. (owner) AB Loul (bldr.)
on site visit

46. Prepared by: Patricia B. Glenn

47. Organization: Historic K.C. Foundation

48. Date: 8/5

49 Revision Date(s)

1 No

2 County: Jackson

4 Present Name(s): 3406 Pennsylvania Ave.

5. Other Name(s)

JA-AS-013-090

Office of Historic Preservation, P.O. Box 176, Jefferson City, Missouri 65101

HISTORIC INVENTORY

1 No

2 County: Jackson

3 Location of Negatives

4 Present Name(s): 3410 Pennsylvania Ave.

5 Other Name(s)

6 Specific Location

7 City or Town (If Rural, Township & Vicinity): Kansas City, Missouri

8 Site Plan with North Arrow

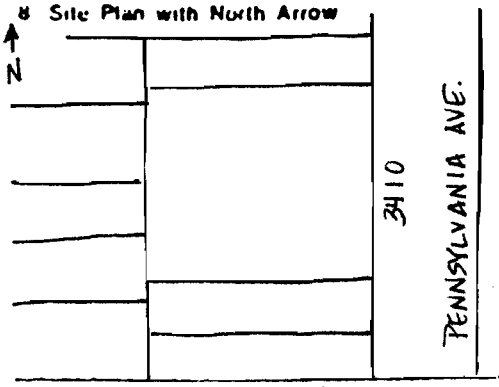

9 Coordinates: Lat / Long / UTM

10 Site / Building X / Structure / Object

11 On National Register? Yes / No X

12 Is It Eligible? Yes X / No

13 Part of Estab Hist Dist? Yes / No X

14 District Potent'l? Yes X / No

15 Name of Established District

16 Thematic Category: Architecture

17 Date(s) or Period: 1966

18 Style or Design: Commercial

19 Architect or Engineer: unknown

20 Contractor or Builder: unknown

21 Original Use, if apparent: 12 Apt. units

22 Present Use: 12 Apt. units

23 Ownership: Public / Private XX

24 Owner's Name & Address, if known

25 Open to Public? Yes / No X

26 Local Contact Person or Organization: Historic Kansas City Foundation

27 Other Surveys in Which Included: none

28 No of Stories: 3

29 Basement? Yes XX / No: full

30 Foundation Material: concrete

31 Wall Construction: brick

32 Roof Type & Material: mansard/asphalt shingle

33 No. of Bays: Front 5 Side 6

34 Wall Treatment: stretcher bond

35 Plan Shape: rectangular

36 Changes (Explain in #42): Addition / Altered / Moved

37 Condition: Interior unknown; Exterior good

38 Preservation Underway? Yes / No X

39 Endangered? By What? Yes / No X

40 Visible from Public Road? Yes X

41 Distance from and Frontage on Road

42 Further Description of Important Features

Mansardesque roof crowns cubic brick structure. Principal entrance in central bay of E. Facade.

Photo

43 History and Significance

Non conforming intrusion in otherwise early 20c residential neighborhood.

44 Description of Environment and Outbuildings

Concrete driveway to N. and S. leads back to surface parking space in rear.

45 Sources of Information

WP#15034 2/27/67 La Mar Realty
BP#30861 11/21/66 LA Lamar (owner)

on site visit

46 Prepared by: Patricia B. Glenn

47 Organization: Historic K.C.Foundation

48 Date: 8/5

49 Revision Date(s)

1 No
2 County Jackson
4 Present Name(s) 3410 Pennsylvania
5 Other Name(s)

3414

JA AS-013-041

Office of Historic Preservation, P.O. Box 176, Jefferson City, Missouri 65101

HISTORIC INVENTORY

1 No

2 County: Jackson

3 Location of Negatives

4 Present Name(s): 3414 Pennsylvania Ave.

5 Other Name(s): John D. Alexander Residence

6 Specific Location

7 City or Town (if Rural, Township & Vicinity): Kansas City, Missouri

8 Site Plan with North Arrow

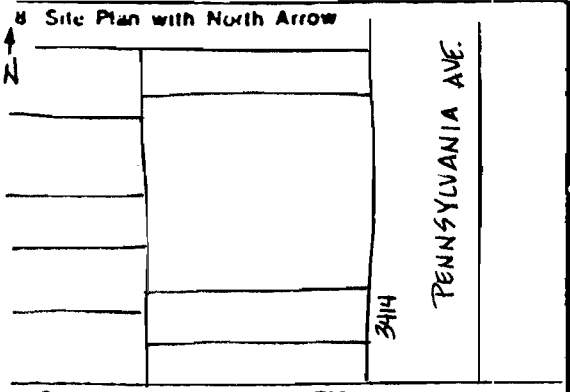

9 Coordinates: Lat / Long — UTM

10 Site / Building X / Structure / Object

11 On National Register? Yes / No X

12 Is it Eligible? Yes X / No

13 Part of Estab. Hist. Dist.? Yes / No X

14 District Potent'l? Yes X / No

15 Name of Established District

16 Thematic Category: Architecture

17 Date(s) or Period: c. 1897

18 Style or Design: Bungalow

19. Architect or Engineer: Unknown

20 Contractor or Builder: Unknown

21. Original Use, if apparent: Residence

22 Present Use: Residence

23 Ownership: Public / Private X

24. Owner's Name & Address, if known

25. Open to Public? Yes / No X

26. Local Contact Person or Organization: Historic Kansas City Foundation

27. Other Surveys in Which Included: None

28. No. of Stories: 1 1/2

29. Basement? Yes X / No: full

30. Foundation Material: broken course rock faced stone

31. Wall Construction: frame

32. Roof Type & Material: gable/ashpaltshingle

33. No. of Bays: Front 2 Side 4

34. Wall Treatment: asbestos shingle

35. Plan Shape

36. Changes (Explain in #42): Addition / Altered / Moved

37. Condition: Interior unknown; Exterior good

38. Preservation Underway? Yes / No X

39. Endangered? By What? Yes / No X

40. Visible from Public Road? Yes X

41. Distance from and Frontage on Road

42 Further Description of Important Features

Stone porch piers support gabled porch roof. Entrance in NW bay of facade. Windows surrounded by plain moldings.

Photo

43 History and Significance

One of the earliest residences in the N. Valentine nieghborhood.

44 Description of Environment and Outbuildings

Concrete driveway to S.

45 Sources of Information

WP# 14152 12-13-1897 Mrs. M. Alexander (sink-cold water)

KCD 1900 Margaret E. Alexander (widow John D.) res

on site visit

46. Prepared by: Patricia B. Glenn

47. Organization: Historic K.C.Foundation

48. Date: 8/5

49 Revision Date(s)

1 No

2 County: Jackson

4 Present Name(s): 3414 Pennsylvania Ave.

5. Other Name(s): John D. Alexander Residence

JA-AS-OPS-042

Office of Historic Preservation, P.O. Box 176, Jefferson City, Missouri 65101

HISTORIC INVENTORY

1 No

2 County: Jackson

3 Location of Negatives

4 Present Name(s): 3416 Pennsylvania Ave.

5 Other Name(s)

6 Specific Location

7 City or Town (If Rural, Township & Vicinity): Kansas City, Missouri

8 Site Plan with North Arrow

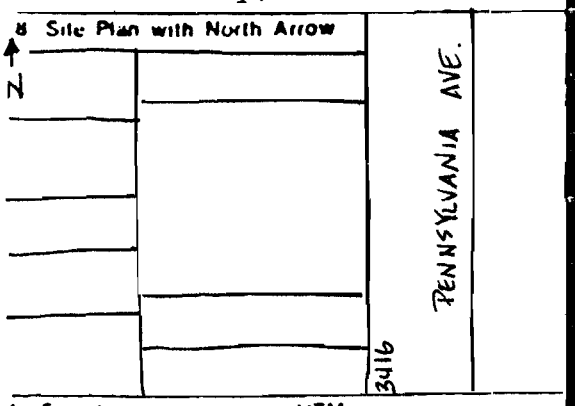

9 Coordinates: UTM
Lat
Long

10 Site / Building X / Structure / Object

11 On National Register? Yes / No X

12 Is It Eligible? Yes X / No

13 Part of Estab. Hist. Dist.? Yes / No X

14 District Potent'l? Yes X / No

15 Name of Established District

16 Thematic Category: Architecture

17 Date(s) or Period: c.1962

18 Style or Design: contemporary

19. Architect or Engineer: unknown

20 Contractor or Builder: Kernes Quality Homes

21. Original Use, if apparent: 6 unit apt.

22 Present Use: 6 unit apt.

23 Ownership: Public / Private X

24. Owner's Name & Address, if known

25. Open to Public? Yes / No X

26. Local Contact Person or Organization: Historic Kansas City Foundation

27. Other Surveys in Which Included: none

28. No of Stories: 3

29. Basement? Yes / No X

30. Foundation Material: concrete slab

31. Wall Construction: brick & aluminum

32. Roof Type & Material: flat/tar paper &gravel

33. No. of Bays: Front 5 Side 2

34. Wall Treatment: glass/brick/aluminum panels

35. Plan Shape: rectangular

36. Changes (Explain in #42): Addition / Altered / Moved

37. Condition: Interior unknown; Exterior good

38. Preservation Underway? Yes / No X

39. Endangered? By What? Yes / No X

40. Visible from Public Road? Yes X

41. Distance from and Frontage on Road

4 Present Name(s): 3416 Pennsylvania Ave.

5. Other Name(s)

42 Further Description of Important Features

Entire N.E. bay of E. facade is recessed and made entirely of glass sheets with steel - This is the principal entrance. S. wall composed of aluminum panels with E. facade composed of glazed brick.

Photo

43 History and Significance

Non conforming intrusions in otherwise homogeneous early 20c residential neighborhood.

44 Description of Environment and Outbuildings

Concrete driveway to S. Chain link fence surrounds property to S.

45 Sources of Information

WP#80504 11/15/62 Kernes Quality homes

on site visit

46. Prepared by: Patricia B. Glenn

47. Organization: Historic K.C.Foundation

48. Date: 8/5

49 Revision Date(s)

3616

JA-KS-03-09

Office of Historic Preservation, P.O. Box 176, Jefferson City, Missouri 65101

HISTORIC INVENTORY

1 No

2 County: Jackson

3 Location of Negatives

4 Present Name(s): 3418-3420 Pennsylvania Ave.

5 Other Name(s)

6 Specific Location

7 City or Town: Kansas City, Missouri — If Rural, Township & Vicinity

8 Site Plan with North Arrow

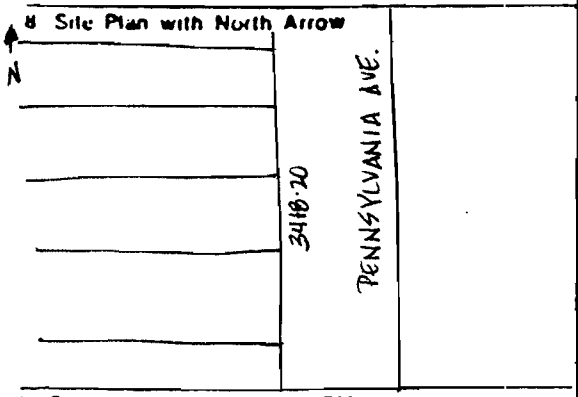

9 Coordinates: UTM; Lat; Long

10 Site: Building X; Structure; Object

11 On National Register? Yes; No X

12 Is It Eligible? Yes X; No

13 Part of Estab Hist Dist? Yes; No X

14 District Potent'l? Yes X; No

15 Name of Established District

16 Thematic Category: Architecture

17 Date(s) or Period: c. 1912

18 Style or Design: Vernacular Classical Revival

19 Architect or Engineer: Unknown

20 Contractor or Builder: Henry R. Ostrum

21 Original Use, if apparent: Duplex

22 Present Use: Duplex

23 Ownership: Public; Private X

24 Owner's Name & Address, if known

25 Open to Public? Yes; No X

26 Local Contact Person or Organization: Historic Kansas City Foundation

27 Other Surveys in Which Included: None

28 No of Stories: 2

29 Basement? Yes X; No: Full

30 Foundation Material: broken course rock faced stone

31 Wall Construction: brick

32 Roof Type & Material: flat/tar & gravel

33 No. of Bays: Front 3; Side 4

34 Wall Treatment: Stretcher bond

35 Plan Shape: rectangular

36 Changes (Explain in #42): Addition; Altered; Moved

37 Condition: Interior unknown; Exterior good

38 Preservation Underway? Yes; No X

39 Endangered? By What? Yes; No X

40 Visible from Public Road? Yes X

41 Distance from and Frontage on Road

42 Further Description of Important Features

Symmetrically composed cubic mass. Large cornice and parapet wall concealing flat roof typical of style. Smooth stone lugsills and entablature surrounds enliven brick facade.

Photo

43 History and Significance

Early 20c apartment house in residential neighborhood.

44 Description of Environment and Outbuildings

Concrete driveway to N leads back to surface parking lot.

45 Sources of Information

WP# 48826 7-9-12 Henry Ostrum
KCD 1907 Henry R. Ostrum (Bench Bldr)
on site visit

46 Prepared by: Patricia B. Glenn

47 Organization: Historic K.C.Foundation

48 Date: 8/5

49 Revision Date(s)

1 No

2 County: Jackson

4 Present Name(s): 3418-3420 Pennsylvania Ave.

5 Other Name(s)

JA AS-012-049

Office of Historic Preservation, P.O. Box 176, Jefferson City, Missouri 65101

HISTORIC INVENTORY

1 No

2 County: Jackson

3 Location of Negatives

4 Present Name(s): 3422 Pennsylvania Ave.

5 Other Name(s): Louis Johnson Residence

6 Specific Location

7 City or Town: Kansas City, Missouri — II Rural, Township & Vicinity

8 Site Plan with North Arrow



9 Coordinates: Lat / Long — UTM

10 Site: Building X — Structure / Object

11 On National Register? Yes / No X

12 Is It Eligible? Yes X / No

13 Part of Estab Hist Dist? Yes / No X

14 District Potent'l? Yes X / No

15 Name of Established District

16 Thematic Category: Architecture

17 Date(s) or Period: c. 1912

18 Style or Design: Shirtwaist

19. Architect or Engineer: H.R. Ostrom

20 Contractor or Builder: H.R. Ostrom

21. Original Use, if apparent: 2 apt. units

22 Present Use: duplex

23 Ownership: Public X / Private

24. Owner's Name & Address, if known

25. Open to Public? Yes / No

26. Local Contact Person or Organization: Historic Kansas City Foundation

27. Other Surveys in Which Included

28. No of Stories: 2 2/2

29. Basement? Yes X / No: full

30. Foundation Material: broken course rock faced stone

31. Wall Construction: brick & frame

32. Roof Type & Material: bellcast gable/ asphalt shingle

33. No. of Bays: Front 2 Side 3

34. Wall Treatment: brick/ wood clapboard/shingle

35. Plan Shape: rectangular

36. Changes (Explain in #42): Addition / Altered / Moved

37. Condition: Interior unknown; Exterior fair

38. Preservation Underway? Yes / No X

39. Endangered? Yes / No X — By What?

40. Visible from Public Road? Yes X

41. Distance from and Frontage on Road

42 Further Description of Important Features

Front porch enclosed by the addition of screens. Entrance flanked by rectangular leaded glass side lights in N bay. On N facade, an entresol oriel with hip roof; secondary entrance beneath. Entablature surrounds in gable end; plain moldings used elsewhere.

Photo

43 History and Significance

In early 20c residential neighborhood of homogeneous pattern design houses.

44 Description of Environment and Outbuildings

Concrete driveway to N.

45 Sources of Information

WP# 37283 9-9-08 Louis Johnson

BP# 10621 6-5-12 August Peterson (Owner); H.R.Ostrom (bldr/arch) $5,000.

KCBB 1912 Mr/Mrs Louis Johnson (res.)

KCD 1912 Louis Johnson (cabinet maker) res.

on site visit

46. Prepared by: Patricia B. Glenn

47. Organization: Historic K.C.Foundation

48. Date: 8/5

49 Revision Date(s)

1 No

2 County: Jackson

4 Present Name(s): 3422 Pennsylvania Ave.

5. Other Name(s)

JA AS-013-0FC

Office of Historic Preservation, P.O. Box 176, Jefferson City, Missouri 65101

HISTORIC INVENTORY

1 No

2 County: Jackson

3 Location of Negatives

4 Present Name(s): 3424 Pennsylvania Ave.

5 Other Name(s)

6 Specific Location

7 City or Town: Kansas City, Missouri — II Rural, Township & Vicinity

8 Site Plan with North Arrow

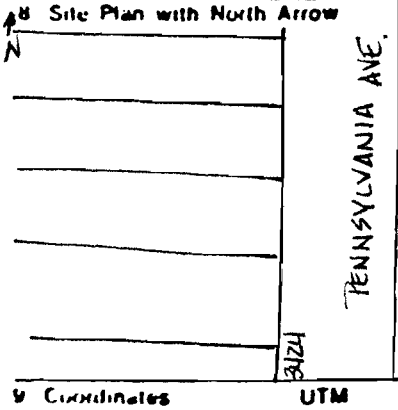

9 Coordinates: Lat / Long — UTM

10 Site: Building X — Structure / Object

11 On National Register? Yes / No X

12 Is It Eligible? Yes X / No

13 Part of Estab. Hist. Dist.? Yes / No X

14 District Potent'l? Yes X / No

15 Name of Established District

16 Thematic Category: Architecture

17 Date(s) or Period: c. 1908

18 Style or Design: Shirtwaist

19 Architect or Engineer: H.R. Ostrum

20 Contractor or Builder: H.R. Ostrum

21 Original Use, if apparent: Residence

22 Present Use: REsidence

23 Ownership: Public / Private X

24 Owner's Name & Address, if known

25 Open to Public? Yes / No X

26 Local Contact Person or Organization: Historic Kansas City Foundation

27 Other Surveys in Which Included: None

28 No. of Stories: 2 1/2

29 Basement? Yes X / No: full

30 Foundation Material: broken course rock faced stone

31 Wall Construction: brick & frame

32 Roof Type & Material: belicast hip/ asphlat shingle

33 No. of Bays: Front 2 Side 4

34 Wall Treatment: brick/ alum. shingle

35 Plan Shape: rectangular

36 Changes (Explain in #42): Addition / Altered / Moved

37 Condition: Interior unknown; Exterior fair

38 Preservation Underway? Yes / No X

39 Endangered? By What? Yes / No X

40 Visible from Public Road? Yes X

41 Distance from and Frontage on Road

42 Further Description of Important Features

Entrance with rectangular side lights in NE bay of E facade. On N, entresol oriel with hip roof; door centered beneath. Double row brick headers and smooth stone lintils and lugsills enframe 1st floor windows.

Photo

43 History and Significance

In early 20c residential neighborhood of homogeneous pattern design houses.

44 Description of Environment and Outbuildings

Grass lot to S.

45 Sources of Information

WP# 35113 1-20-08 H.R. Ostrum
KCD 1907 Henry R. Ostrum (bench bldr.)
on site visit

46 Prepared by: Patricia B. Glenn

47 Organization: Historic K.C.Foundation

48 Date: 8/5

49 Revision Date(s)

JA AS 03-846

Office of Historic Preservation, P.O. Box 176, Jefferson City, Missouri 65101

HISTORIC INVENTORY

1 No

2 County: Jackson

3 Location of Negatives

4 Present Name(s): 3426 Pennsylvania Ave.

5 Other Name(s)

6 Specific Location

7 City or Town (If Rural, Township & Vicinity): Kansas City, Missouri

8 Site Plan with North Arrow

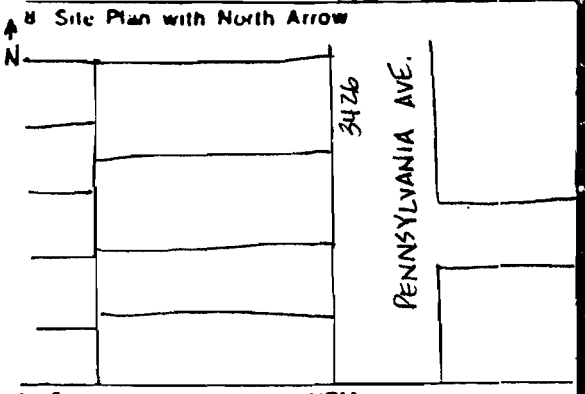

9 Coordinates: UTM
Lat
Long

10 Site / Building X / Structure / Object

11 On National Register? Yes / No X

12 Is It Eligible? Yes X / No

13 Part of Estab Hist Dist? Yes / No X

14 District Potent'l? Yes X / No

15 Name of Established District

16 Thematic Category: Architecture

17 Date(s) or Period

18 Style or Design

19. Architect or Engineer

20 Contractor or Builder

21. Original Use, if apparent: residential site

22 Present Use: vacant lot

23 Ownership: Public / Private

24. Owner's Name & Address, if known

25. Open to Public? Yes / No

26. Local Contact Person or Organization: Historic Kansas City Foundation

27. Other Surveys in Which Included

28. No of Stories

29. Basement? Yes / No

30. Foundation Material

31. Wall Construction

32. Roof Type & Material

33. No. of Bays: Front Side

34. Wall Treatment

35. Plan Shape

36. Changes (Explain in #42): Addition / Altered / Moved

37. Condition: Interior unknown / Exterior

38. Preservation Underway? Yes / No X

39. Endangered? By What? Yes / No X

40. Visible from Public Road? Yes X / No

41. Distance from and Frontage on Road

42 Further Description of Important Features

Photo

43 History and Significance

44 Description of Environment and Outbuildings

45 Sources of Information

on site visit

46. Prepared by: Patricia B. Glenn

47. Organization: Historic K.C.Foundation

48. Date: 8/5

49 Revision Date(s)

4 Present Name(s): 3426 Pennsylvania Ave.

5. Other Name(s)

JA450CV

Office of Historic Preservation, P.O. Box 176, Jefferson City, Missouri 65101

HISTORIC INVENTORY

1 No

2 County: Jackson

3 Location of Negatives

4 Present Name(s): 3428 Pennsylvania Ave.

5 Other Name(s)

6 Specific Location

7 City or Town (If Rural, Township & Vicinity): Kansas City, Missouri

8 Site Plan with North Arrow

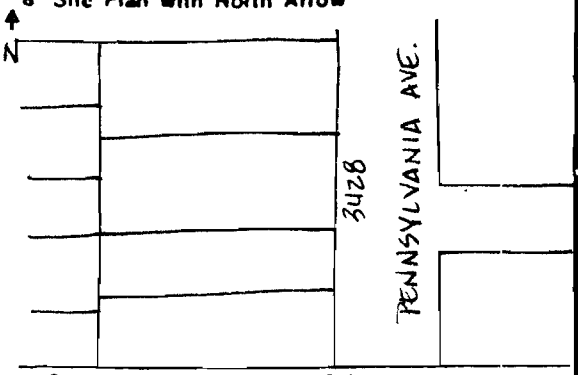

9 Coordinates: Lat / Long / UTM

10 Site / Building X / Structure / Object

11 On National Register? Yes / No X

12 Is It Eligible? Yes X / No

13 Part of Estab Hist Dist? Yes / No X

14 District Potent'l? Yes X / No

15 Name of Established District

16 Thematic Category: Architecture

17 Date(s) or Period: 1907

18 Style or Design: Shirtwaist

19 Architect or Engineer: H.R. Ostrum

20 Contractor or Builder: H.R. Ostrum

21 Original Use, if apparent: Residence

22 Present Use: Residence

23 Ownership: Public / Private X

24 Owner's Name & Address, if known

25 Open to Public? Yes / No X

26 Local Contact Person or Organization: Historic Kansas City Foundation

27 Other Surveys in Which Included: None

28 No of Stories: 2 1/2

29 Basement? Yes X / No: full

30 Foundation Material: broken course rock faced stone

31 Wall Construction: brick & frame

32 Roof Type & Material: bellcast gable/ asphalt shingle

33 No. of Bays: Front 2 Side 3

34 Wall Treatment: brick/ asbestos shingle

35 Plan Shape: rectangular

36 Changes (Explain in #42): Addition / Altered / Moved

37 Condition: Interior unknown; Exterior good

38 Preservation Underway? Yes / No X

39 Endangered? By What? Yes / No X

40 Visible from Public Road? Yes X

41 Distance from and Frontage on Road

42 Further Description of Important Features

Front porch crosses E facade; turning S to extend midway across S facade. Porch roof, with gablet over entrance door, supported by Classical columns. Shallow rectangular bay with pediment on 1st floor S facade. On N, entresol oriel with pedimented gable; door centered beneath. Stone lintels and lugsills on 1st floor; entablature surrounds on upper floor and a half.

Photo

43 History and Significance

In early 20c residential developement of homogeneous pattern design homes.

44 Description of Environment and Outbuildings

Grass lot to N & S.

45 Sources of Information

WP# 23402 5-29-06 J.W. Marshall

BP# 21741 11-1-07 Henry R. Ostrum $3,000.

KCD 1907 Henry R. Ostrum (bench bldr, 3227 Jeff.)

on site visit

46 Prepared by: Patricia B. Glenn

47 Organization: Historic K.C.Foundation

48 Date: 8/5

49 Revision Date(s)

1 No

2 County: Jackson

4 Present Name(s): 3428 Pennsylvania Ave.

5 Other Name(s)

JA-AS013-098

Office of Historic Preservation, P.O. Box 176, Jefferson City, Missouri 65101

HISTORIC INVENTORY

1 No

2 County: Jackson

3 Location of Negatives

4 Present Name(s): 3434 Pennsylvania Ave.

5 Other Name(s)

6 Specific Location

7 City or Town (If Rural, Township & Vicinity): Kansas City, Missouri

8 Site Plan with North Arrow

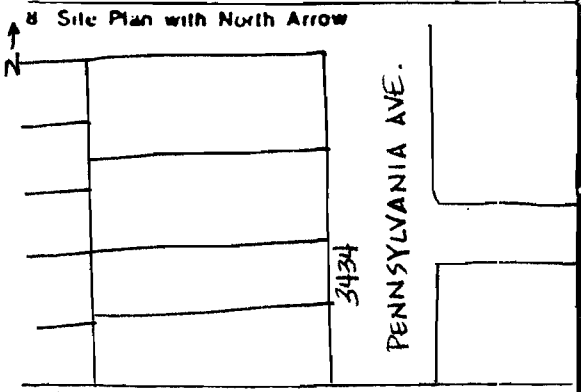

9 Coordinates: Lat / Long — UTM

10 Site / Building X — Structure / Object

11 On National Register? Yes / No X

12 Is It Eligible? Yes X / No

13 Part of Estab Hist Dist? Yes / No X

14 District Potent'l? Yes X / No

15 Name of Established District

16 Thematic Category: Architecture

17 Date(s) or Period

18 Style or Design

19. Architect or Engineer

20 Contractor or Builder

21. Original Use, if apparent: residential site

22 Present Use: vacant lot

23 Ownership: Public / Private

24. Owner's Name & Address, if known

25. Open to Public? Yes / No

26. Local Contact Person or Organization: Historic Kansas City Foundation

27. Other Surveys in Which Included

28. No of Stories

29. Basement? Yes / No

30. Foundation Material

31. Wall Construction

32. Roof Type & Material

33. No. of Bays: Front / Side

34. Wall Treatment

35. Plan Shape

36. Changes (Explain in #42): Addition / Altered / Moved

37. Condition: Interior unknown / Exterior

38. Preservation Underway? Yes / No X

39. Endangered? By What? Yes / No X

40. Visible from Public Road? Yes X

41. Distance from and Frontage on Road

42 Further Description of Important Features

Photo

43 History and Significance

44 Description of Environment and Outbuildings

45 Sources of Information

on site visit

46. Prepared by: Patricia B. Glenn

47. Organization: Historic K.C. Foundation

48. Date: 8/5

49 Revision Date(s)

1 No

2 County: Jackson

4 Present Name(s): 3434 Pennsylvania Ave.

5. Other Name(s)

JA AS-013-019

Office of Historic Preservation, P.O. Box 176, Jefferson City, Missouri 65101

HISTORIC INVENTORY

1 No

2 County: Jackson

3 Location of Negatives

4 Present Name(s): 3442 Pennsylvania Ave.

5 Other Name(s)

6 Specific Location

7 City or Town: Kansas City, Missouri — If Rural, Township & Vicinity

8 Site Plan with North Arrow

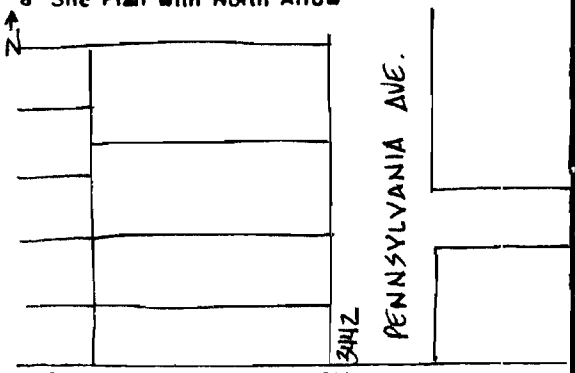

9 Coordinates: Lat / Long — UTM

10 Site: Building X — Structure — Object

11 On National Register? Yes — No X

12 Is It Eligible? Yes X — No

13 Part of Estab Hist Dist? Yes — No X

14 District Potent'l? Yes X — No

15 Name of Established District

16 Thematic Category: Architecture

17 Date(s) or Period: 1908

18 Style or Design: Shirtwaist

19. Architect or Engineer: Unknown

20 Contractor or Builder: M.J.Casey

21. Original Use, if apparent: Residence

22 Present Use: REsidence

23 Ownership: Public — Private X

24. Owner's Name & Address, if known

25. Open to Public? Yes — No X

26. Local Contact Person or Organization: Historic Kansas City Foundation

27. Other Surveys in Which Included: None

28. No of Stories: 2 1/2

29. Basement? full — Yes X — No

30. Foundation Material: broken course rock faced stone

31. Wall Construction: brick & frame

32. Roof Type & Material: hip/ asphalt shingle

33. No. of Bays — Front: 2 — Side: 3

34. Wall Treatment: brick/ asbestos shingle

35. Plan Shape: rectangular

36. Changes (Explain in #42) — Addition — Altered — Moved

37. Condition — Interior: unknown — Exterior: good

38. Preservation Underway? Yes — No X

39. Endangered? By What? Yes — No X

40. Visible from Public Road? Yes X

41. Distance from and Frontage on Road

42 Further Description of Important Features

Awkward disposition of S shed dormer suggests later addition. On N, entresol oriel with hip roof; door centered beneath. Basement windows accented by double row brick headers; 1st floor windows with arched headers (on N) and stone lugsills.

Photo

43 History and Significance

In early 20c residential neighborhood of homogeneous pattern design houses.

44 Description of Environment and Outbuildings

Concrete driveway to N leads to parking space in rear. Chain link fence encloses back yard.

45 Sources of Information

WP# 35757 4-6-08 M.J. Casey

BP# 22169 3-25-08 James Higgins (owner) M.J.Casey (bldr) $2,600.00

KCID 1908 Michael J. Casey (cont) on site visit

46. Prepared by: Patricia B. Glenn

47. Organization: Historic K.C.Foundation

48. Date: 8/5

49 Revision Date(s)

1 No

2 County: Jackson

4 Present Name(s): 3442 Pennsylvania Ave.

5. Other Name(s)

JA-AS-015-100

Office of Historic Preservation, P.O. Box 176, Jefferson City, Missouri 65101

HISTORIC INVENTORY

1 No

2 County: Jackson

3 Location of Negatives

4 Present Name(s): 3448 Pennsylvania Ave.

5 Other Name(s)

6 Specific Location

7 City or Town (If Rural, Township & Vicinity): Kansas City, Missouri

8 Site Plan with North Arrow

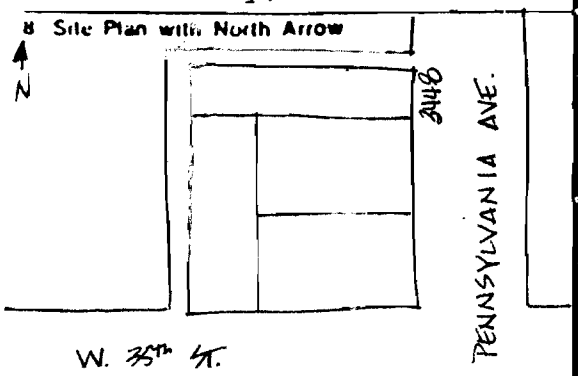

9 Coordinates: Lat / Long — UTM

10 Site / Building X / Structure / Object

11 On National Register? Yes / No X

12 Is It Eligible? Yes X / No

13 Part of Estab Hist Dist? Yes / No X

14 District Potent'l? Yes X / No

15 Name of Established District

16 Thematic Category: Architecture

17 Date(s) or Period: c. 1908

18 Style or Design: Vernacular

19. Architect or Engineer: Unknown

20 Contractor or Builder: Unknown

21. Original Use, if apparent: REsidence

22 Present Use: Residence

23 Ownership: Public / Private X

24. Owner's Name & Address, if known

25. Open to Public? Yes / No X

26. Local Contact Person or Organization: Historic Kansas City Foundation

27. Other Surveys in Which Included: None

28. No of Stories: 2

29. Basement? Yes X / No: full

30. Foundation Material: broken course rock faced stone

31. Wall Construction: frame

32. Roof Type & Material: gable asphalt shingle

33. No. of Bays: Front 2 Side 4

34. Wall Treatment: asphalt shingle

35. Plan Shape: rectangular

36. Changes (Explain in #42): Addition / Altered / Moved

37. Condition: Interior unknown; Exterior good

38. Preservation Underway? Yes / No X

39. Endangered? By What? Yes / No X

40. Visible from Public Road? Yes X

41. Distance from and Frontage on Road

42 Further Description of Important Features

Porch extends across E facade; continues half way across S facade. Gablet in porch roof accents entry door. Front slope chimney; entablature surrounds.

Photo

43 History and Significance

In early 20c residential developement of homogeneous pattern design houses.

44 Description of Environment and Outbuildings

Gravel to N. Chain link fence in rear. Gravel driveway to N leads to enclosed backyard.

45 Sources of Information

WP# 11695 4-8-08 A.A. Spass

on site visit

46. Prepared by: Patricia B. Glenn

47. Organization: Historic K.C.Foundation

48. Date: 8/5

49 Revision Date(s)

5A-AS-01501

Office of Historic Preservation, P.O. Box 176, Jefferson City, Missouri 65101

HISTORIC INVENTORY

1 No

2 County: Jackson

3 Location of Negatives

4 Present Name(s): 3452 -54 Pennsylvania Ave.

5 Other Name(s)

6 Specific Location

7 City or Town (If Rural, Township & Vicinity): Kansas City, Missouri

8 Site Plan with North Arrow

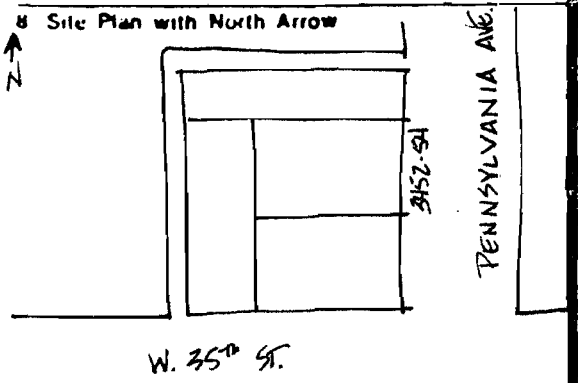

9 Coordinates: Lat / Long — UTM

10 Site: Building X — Structure — Object

11 On National Register? Yes — No X

12 Is It Eligible? Yes X — No

13 Part of Estab. Hist. Dist.? Yes — No X

14 District Potent'l? Yes X — No

15 Name of Established District

16 Thematic Category: Architecture

17 Date(s) or Period: 1923

18 Style or Design: Vernacular

19 Architect or Engineer: Unknown

20 Contractor or Builder: Unknown

21 Original Use, if apparent: 12 unit apt.

22 Present Use: 12 unit apt.

23 Ownership: Public — Private X

24 Owner's Name & Address, if known

25 Open to Public? Yes — No X

26 Local Contact Person or Organization: Historic Kansas City Foundation

27 Other Surveys in Which Included: None

28 No. of Stories: 3

29 Basement? Yes X — No: full

30 Foundation Material: broken course rock faced stone

31 Wall Construction: brick

32 Roof Type & Material: gable&asphalt shingle/; flat tar & gravel

33 No. of Bays: Front 5 — Side 7

34 Wall Treatment: stretcher

35 Plan Shape: rectangula

36 Changes (Explain in #42): Addition — Altered — Moved

37 Condition: Interior unknown — Exterior good

38 Preservation Underway? Yes — No X

39 Endangered? By What? Yes — No X

40 Visible from Public Ro: Yes X — No

41 Distance f Frontage (

42 Further Description of Important Features: Gabled parapets act as book ends to N & S. Radiating stone voussoirs with a keystone and stone stone lugsills enliven windows on E & part of N facade-3rd story, central bay. Arched opening is particularly attractive. Fenestration on S & portion of N accented only by header sills. Note quarter round openings in N parapet wall. An entablature supported by free standing Doric columns distinguishes entrance. French doors open into small balconettes on the E facade.

Photo

43 History and Significance

Notable apartment complex (see 3456-58 Penn.) in N. Valentine residential neighborhood.

44 Description of Environment and Outbuildings

Concrete alley way to S.

45 Sources of Information

WP#73757 7-9-23 P.L Skelley
BP# 13640 6-1-23 J.J. Rafferty $30,000.00
KCD 1924 John J. Rafferty (se Federal Trust Co.)
on site visit

46 Prepared by: Patricia B. Glenn

47 Organization: Historic K.C.Foundation

48 Date: 8/5

49 Revision Date(s)

5 Other Name(s)

JA AS 012, 102

Office of Historic Preservation, P.O. Box 176, Jefferson City, Missouri 65101

HISTORIC INVENTORY

1 No

2 County: Jackson

3 Location of Negatives

4 Present Name(s): 3456-58 Pennsylvania Ave.

5 Other Name(s)

6 Specific Location

7 City or Town: Kansas City, Missouri — If Rural, Township & Vicinity

8 Site Plan with North Arrow

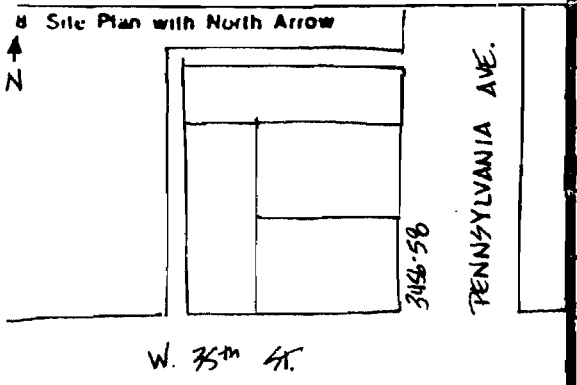

9 Coordinates: Lat / Long — UTM

10 Site: Building X — Structure / Object

11 On National Register? Yes / No X

12 Is It Eligible? Yes X / No

13 Part of Estab. Hist. Dist.? Yes / No X

14 District Potent'l? Yes X / No

15 Name of Established District

16 Thematic Category: Architecture

17 Date(s) or Period: 1923

18 Style or Design: Vernacular

19 Architect or Engineer: unknown

20 Contractor or Builder: unknown

21 Original Use, if apparent: 12 unit apt.

22 Present Use: 12 unit apt.

23 Ownership: Public / Private X

24 Owner's Name & Address, if known

25 Open to Public? Yes / No X

26 Local Contact Person or Organization: Historic Kansas City Foundation

27 Other Surveys in Which Included

28 No. of Stories: 3

29 Basement? Yes X / No: full

30 Foundation Material: broken course rock faced stone

31 Wall Construction: brick

32 Roof Type & Material: flat/gable/asphalt shingle; tar & gravel

33 No. of Bays: Front 5 Side 7

34 Wall Treatment: stretcher bond

35 Plan Shape: rectangular

36 Changes (Explain in #42): Addition / Altered / Moved

37 Condition: Interior unknown; Exterior good

38 Preservation Underway? Yes / No X

39 Endangered? By What? Yes / No X

40 Visible from Public Road? Yes X

41 Distance from and Frontage on Road

42 Further Description of Important Features: Gabled parapets act as book ends to N & S. Radiating stone voussoirs with keystone and stone stone lugsills enliven windows on E and portion of S facade-3rd story center bay arched opening particularly attractive. Fenestration on N and portion of S fadade accented only by header sills. Note quarter round openings in S parapet wall. An entablature supported by free standing Doric columns distinguishes entrance. French doors open onto small balconettes on E facade.

Photo

43 History and Significance

Notable apartment complex (see 3452-54 Penn) n N. Valentine residential neighborhood.

44 Description of Environment and Outbuildings

Concrete alley way to N;situated on corner of intersection.

45 Sources of Information

WP# 73758 7-9-23 D.L. Skelley

BP# 13641 6-1-23 J.J. Rafferty $30,000.00

KCD 1924 John J. Rafferty (se Federal Trust Co.)

on site visit

46 Prepared by: Patricia B. Glenn

47 Organization: Historic K.C.Foundation

48 Date: 8/5

49 Revision Date(s)

JA-AS 013 103

Office of Historic Preservation, P.O. Box 176, Jefferson City, Missouri 65101

HISTORIC INVENTORY

1 No

2 County: Jackson

3 Location of Negatives

4 Present Name(s): 3500 Pennsylvania Ave.

5 Other Name(s)

6 Specific Location

7 City or Town: Kansas City, Missouri — If Rural, Township & Vicinity

8 Site Plan with North Arrow

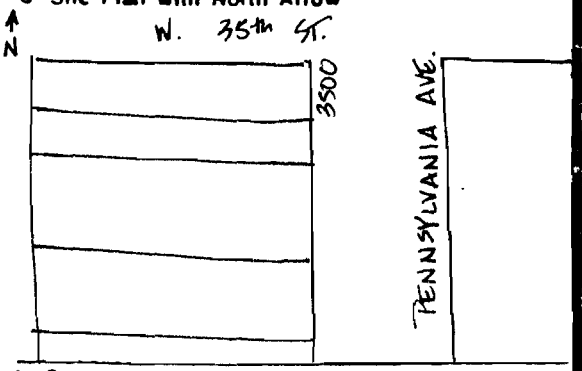

9 Coordinates: Lat / Long — UTM

10 Site: Building X — Structure — Object

11 On National Register? Yes — No X

12 Is It Eligible? Yes X — No

13 Part of Estab. Hist. Dist.? Yes — No X

14 District Potent'l? Yes X — No

15 Name of Established District

16 Thematic Category: Architecture

17 Date(s) or Period: 1892

18 Style or Design: Vernacular

19. Architect or Engineer: Unknown

20 Contractor or Builder: Unknown

21. Original Use, if apparent: Residence

22 Present Use: Residence

23 Ownership: Public — Private X

24. Owner's Name & Address, if known

25. Open to Public? Yes — No X

26. Local Contact Person or Organization: Historic Kansas City Foundation

27. Other Surveys in Which Included: None

28. No. of Stories: 2½

29. Basement? Yes X — No — Full

30. Foundation Material: Rubble

31. Wall Construction: Frame

32. Roof Type & Material: gable/asphalt shingle

33. No. of Bays: Front 2 Side 4

34. Wall Treatment: Stucco

35. Plan Shape: rectangular

36. Changes (Explain in #42): Addition — Altered — Moved

37. Condition: Interior unknown — Exterior fair

38. Preservation Underway? Yes — No X

39. Endangered? By What? Yes — No X

40. Visible from Public Road? Yes X

41. Distance from and Frontage on Road

42 Further Description of Important Features

Colonial Revival in flavor this residence employs many classical details: engaged and free standing fluted Doric columns support second floor balcony. More slender, small Doric columns support porch roof. Windows and doors with entablature surrounds. Shallow oriel with hip roof in E gable end. Pale stuccoed exterior with white trim typical of this style.

Photo

43 History and Significance

One of the oldest residences in the N. Valentine neighborhood.

44 Description of Environment and Outbuildings

On grassy lot

45 Sources of Information

WP# 11566 4-17-08 Mr. Kingam

on site visit

46. Prepared by: Patricia B. Glenn

47. Organization: Historic K.C. Foundation

48. Date: 8/5

49 Revision Date(s)

PENNSYLVANIA

JA-MS-012-101

Office of Historic Preservation, P.O. Box 176, Jefferson City, Missouri 65101

HISTORIC INVENTORY

1 No

2 County: Jackson

3 Location of Negatives

4 Present Name(s): 3502 Pennsylvania Ave.

5 Other Name(s)

6 Specific Location

7 City or Town: Kansas City, Missouri — II Rural, Township & Vicinity

8 Site Plan with North Arrow

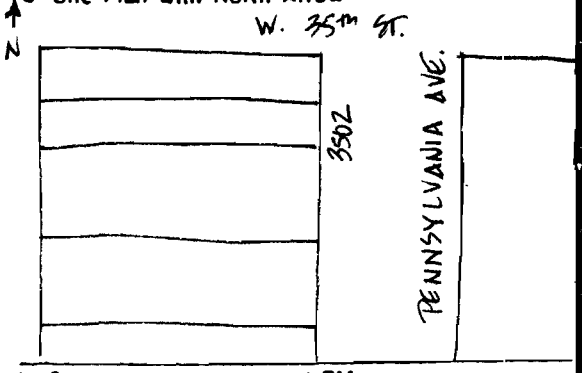

9 Coordinates: Lat / Long — UTM

10 Site: Building X — Structure / Object

11 On National Register? Yes / No X

12 Is It Eligible? Yes X / No

13 Part of Estab. Hist. Dist.? Yes / No X

14 District Potent'l? Yes X / No

15 Name of Established District

16 Thematic Category: Architecture

17 Date(s) or Period: c. 1890

18 Style or Design: Vernacular

19. Architect or Engineer: Unknown

20 Contractor or Builder: unknown

21. Original Use, if apparent: Residence

22 Present Use: Residence

23 Ownership: Public / Private X

24. Owner's Name & Address, if known

25. Open to Public? Yes / No X

26. Local Contact Person or Organization: Historic Kansas City Foundation

27. Other Surveys in Which Included: None

28. No. of Stories: 2½

29. Basement? full — Yes X / No

30. Foundation Material: broken course rock faced stone

31. Wall Construction: frame

32. Roof Type & Material: gable/asphalt shingle

33. No. of Bays: Front 2 — Side 4

34. Wall Treatment: asbestos shingle

35. Plan Shape: rectangular

36. Changes (Explain in #42): Addition / Altered / Moved

37. Condition: Interior unknown — Exterior fair

38. Preservation Underway? Yes / No X

39. Endangered? By What? Yes / No X

40. Visible from Public Road? Yes X / No

41. Distance from and Frontage on Road

42. Further Description of Important Features

Similar to 3500 Pennsylvania Ave. Some classical elements used here, notably supporting Doric columns of second floor. Apparently columns of 1st floor later replaced by brick piers. Transomed entrance in NE bay E facade. Gabled wall dormer supported by ancones. n N rectangular bay on 1st floor entablature surrounds throughout.

Photo

43 History and Significance

One of the oldest structures in N. Valenting residential neighborhood

44 Description of Environment and Outbuildings

Set far back from curb on grassy lot.

45 Sources of Information

WP# 11194 12-30-1890 Paul Covington

on site visit

46. Prepared by: Patricia B. Glenn

47. Organization: Historic K.C.Foundation

48. Date: 8/5

49 Revision Date(s)

1 No

2 County: Jackson

4 Present Name(s): 3502 Pennsylvania Ave.

5 Other Name(s)

MLX 342

JA-AS-01-105

Office of Historic Preservation, P.O. Box 176, Jefferson City, Missouri 65101

HISTORIC INVENTORY

1 No

2 County: Jackson

3 Location of Negatives

4 Present Name(s): 3504-06 Pennsylvania Ave.

5 Other Name(s)

6 Specific Location

7 City or Town: Kansas City, Missouri — If Rural, Township & Vicinity

8 Site Plan with North Arrow

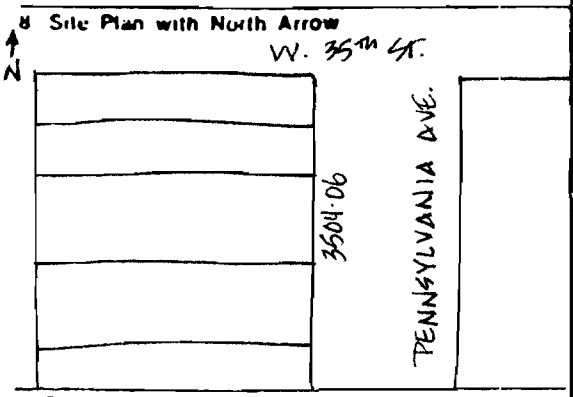

9 Coordinates: Lat / Long — UTM

10 Site: Building X — Structure — Object

11 On National Register? Yes — No X

12 Is It Eligible? Yes X — No

13 Part of Estab Hist Dist? Yes — No X

14 District Potent'l? Yes X — No

15 Name of Established District

16 Thematic Category: Architecture

17 Date(s) or Period: 1916

18 Style or Design: Vernacular Classical Revival

19. Architect or Engineer: Unknown

20 Contractor or Builder: C.M. Williams

21. Original Use, if apparent: 6 unit apt.

22 Present Use: 6 unit apartment

23 Ownership: Public — Private X

24. Owner's Name & Address, if known

25. Open to Public? Yes — No X

26. Local Contact Person or Organization: Historic Kansas City Foundation

27. Other Surveys in Which Included: None

28. No of Stories: 3

29. Basement? full — Yes X — No

30. Foundation Material: broken course rock faced stone

31. Wall Construction: brick

32. Roof Type & Material: flat/ tar& gravel

33. No. of Bays — Front: 3 — Side: 5

34. Wall Treatment: stretcher bond

35. Plan Shape: rectangular

36. Changes (Explain in #42) — Addition — Altered — Moved

37. Condition — Interior: unknown — Exterior: good

38. Preservation Underway? Yes — No X

39. Endangered? By What? Yes — No X

40. Visible from Public Road? Yes X

41. Distance from and Frontage on Road

42 Further Description of Important Features

Symmetrically arranged cubic mass. Large modillioned entablature conceals flat roof behind. Decorated stone sills & stone lintels enframe central bay fenestration. Decorative stone trim Craftsman in flavor.

Photo

43 History and Significance

Attractive apartment house in early 20c N. Valentine neighborhood.

44 Description of Environment and Outbuildings

Set far back from curb on grassy lot.

45 Sources of Information

WP# 386 11-15-16 D.R. Withemp
BP# 11952 10-10-16 D.R. Witherup (owner)
C.M. Williams (bldr) $11,000.
on site visit

46. Prepared by: Patricia B. Glenn

47. Organization: Historic K.C.Foundation

48. Date: 8/5

49 Revision Date(s)

1 No

2 County: Jackson

4 Present Name(s): 3504-06 Pennsylvania Ave.

5 Other Name(s)

3504
3504

JA-AG 03-106

Office of Historic Preservation, P.O. Box 176, Jefferson City, Missouri 65101

HISTORIC INVENTORY

1 No

2 County: Jackson

3 Location of Negatives

4 Present Name(s): 3508 Pennsylvania Ave.

5 Other Name(s): Alex P. Stewart Residence

6 Specific Location

7 City or Town: Kansas City, Missouri — If Rural, Township & Vicinity

8 Site Plan with North Arrow

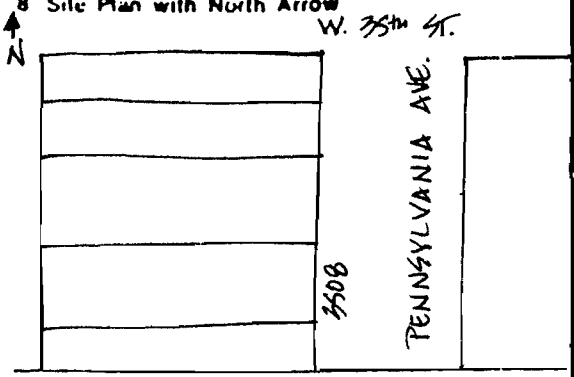

9 Coordinates: Lat / Long — UTM

10 Site: Building X — Structure — Object

11 On National Register? Yes — No X

12 Is It Eligible? Yes X — No

13 Part of Estab Hist Dist? Yes — No X

14 District Potent'l? Yes X — No

15 Name of Established District

16 Thematic Category: Architecture

17 Date(s) or Period: c. 1906

18 Style or Design: Shirtwaist

19. Architect or Engineer: Unknown

20 Contractor or Builder: John Ravens

21. Original Use, if apparent: Residence

22 Present Use: Residence

23 Ownership: Public — Private X

24. Owner's Name & Address, if known

25. Open to Public? Yes — No X

26. Local Contact Person or Organization: Historic Kansas City Foundation

27. Other Surveys in Which Included: None

28. No of Stories: 2½

29. Basement? Yes X — No: full

30. Foundation Material: broken course rock faced stone

31. Wall Construction: brick & frame

32. Roof Type & Material: bellcast gable/asphalt shingle

33. No. of Bays: Front 2 — Side 4

34. Wall Treatment: stretcher & asbestos shingle

35. Plan Shape: rectangular

36. Changes (Explain in #42): Addition — Altered — Moved

37. Condition: Interior unknown — Exterior fair

38. Preservation Underway? Yes — No X

39. Endangered? By What? Yes — No X

40. Visible from Public Road? Yes X

41. Distance from and Frontage on Road

42. Further Description of Important Features

Shed dormers face N & S. On N, bracketed entresol oriel with hip roof; door centered beneath. Stone lugsills underline 1st floor fenestration; plain moldings surround windows of upper floors.

Photo

43 History and Significance

In early 20c residential developement of homogeneous pattern design houses

44 Description of Environment and Outbuildings

Set far back from curb on grassy lot.

45 Sources of Information

WP# 31538 10-1-06 John Ravens
KCBB 1905-6 Mr/Mrs Alex P. Stewart
KCD 1907 Alex P. Stewart (stone cont) res.
KCD 1907 John Ravens (cont/bldr)
on site - sig

46. Prepared by: Patricia B. Glenn

47. Organization: Historic K.C.Foundation

48. Date: 8/5

49 Revision Date(s)

1 No — 2 County: Jackson — 4 Present Name(s): 3508 Pennsylvania Ave. — 5. Other Name(s): Alex P. Sewart Residence

3508

JA AS 013-107

Office of Historic Preservation, P.O. Box 176, Jefferson City, Missouri 65101

HISTORIC INVENTORY

1 No

2 County: Jackson

3 Location of Negatives

4 Present Name(s): 3512 Pennsylvania Ave.

5 Other Name(s)

6 Specific Location

7 City or Town (If Rural, Township & Vicinity): Kansas City, Missouri

8 Site Plan with North Arrow

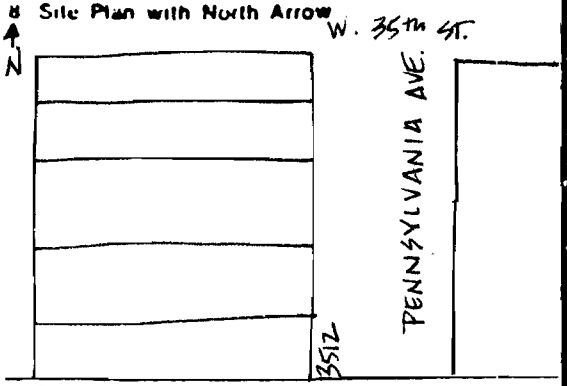

9 Coordinates: Lat / Long — UTM

10 Site: Building X; Structure; Object

11 On National Register? Yes / No X

12 Is It Eligible? Yes X / No

13 Part of Estab. Hist. Dist.? Yes / No X

14 District Potent'l? Yes X / No

15 Name of Established District

16 Thematic Category: Architecture

17 Date(s) or Period: c. 1902

18 Style or Design: Modified Prairie Style

19 Architect or Engineer: H. Madorie & Son

20 Contractor or Builder: Unknown

21 Original Use, if apparent: Residence

22 Present Use: Residence

23 Ownership: Public / Private X

24 Owner's Name & Address, if known

25 Open to Public? Yes / No X

26 Local Contact Person or Organization: Historic Kansas City Foundation

27 Other Surveys in Which Included: Valentine Walking Tour, Valentine Homes Assoc. (1980), p. 5

28 No. of Stories: 2

29 Basement? Yes X / No: full

30 Foundation Material: Coursed rubble

31 Wall Construction: Stone

32 Roof Type & Material: hip/ asphalt shingle

33 No. of Bays: Front 2 Side 4

34 Wall Treatment: coursed rubble

35 Plan Shape: rectangular

36 Changes (Explain in #42): Addition / Altered / Moved

37 Condition: Interior unknown; Exterior good

38 Preservation Underway? Yes / No X

39 Endangered? By What? Yes / No X

40 Visible from Public Road? Yes X

41 Distance from and Frontage on Road

42 Further Description of Important Features

Box-like composition; low hip roof; square windows tucked beneath broad eaves--all characteristics of Prairie style. Coursed rubble walls, however, regional variation. To N, entresol oriel with hip roof; door centered beneath. Rear slope stone chimney to NW.

Photo

43 History and Significance

Attractive pattern design residence by prolific local architect

44 Description of Environment and Outbuildings

Concrete driveway to S leads to single story one car frame garage with hip roof.

45 Sources of Information

WP# 21016 7-8-02 Mrs. Stewart

on site visit

46 Prepared by: Patricia B. Glenn

47 Organization: Historic K.C. Foundation

48 Date: 8/5

49 Revision Date(s)

1 No

2 County: Jackson

4 Present Name(s): 3512 Pennsylvania Ave.

5 Other Name(s)

3512

JA-15-013-168

Office of Historic Preservation, P.O. Box 176, Jefferson City, Missouri 65101

HISTORIC INVENTORY

1 No

2 County: Jackson

3 Location of Negatives

4 Present Name(s): 3514 Pennsylvania Ave.

5 Other Name(s)

6 Specific Location

7 City or Town: Kansas City, Missouri — If Rural, Township & Vicinity

8 Site Plan with North Arrow

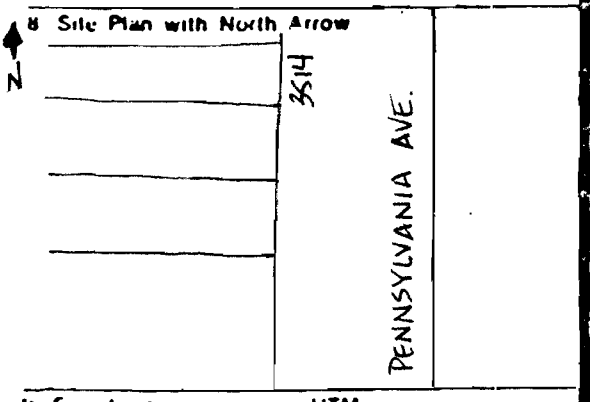

9 Coordinates: UTM
Lat
Long

10 Site: Building X — Structure ☐ Object ☐

11 On National Register? Yes ☐ No X

12 Is It Eligible? Yes X No ☐

13 Part of Estab Hist Dist? Yes ☐ No X

14 District Potent'l? Yes X No ☐

15 Name of Established District

16 Thematic Category: Architecture

17 Date(s) or Period

18 Style or Design

19. Architect or Engineer

20 Contractor or Builder

21. Original Use, if apparent: residential site

22 Present Use: vacant lot

23 Ownership: Public ☐ Private ☐

24. Owner's Name & Address, if known

25. Open to Public? Yes ☐ No ☐

26. Local Contact Person or Organization: Historic Kansas City Foundation

27. Other Surveys in Which Included

28. No of Stories

29. Basement? Yes ☐ No ☐

30. Foundation Material

31. Wall Construction

32. Roof Type & Material

33. No. of Bays Front Side

34. Wall Treatment

35. Plan Shape

36. Changes (Explain in #42) Addition ☐ Altered ☐ Moved ☐

37. Condition Interior: unknown Exterior

38. Preservation Underway? Yes ☐ No X

39. Endangered? By What? Yes ☐ No X

40. Visible from Public Road? Yes X No ☐

41. Distance from and Frontage on Road

42 Further Description of Important Features

Photo

43 History and Significance

44 Description of Environment and Outbuildings

45 Sources of Information

on site visit

46. Prepared by: Patricia B. Glenn

47. Organization: Historic K.C.Foundation

48. Date: 8/5

49 Revision Date(s)

1 No

2 County: Jackson

4 Present Name(s): 3514 Pennsylvania Ave.

5. Other Name(s)

JA-AS-013-109

Office of Historic Preservation, P.O. Box 176, Jefferson City, Missouri 65101

HISTORIC INVENTORY

1 No

2 County: Jackson

3 Location of Negatives

4 Present Name(s): 3518 Pennsylvania Ave.

5 Other Name(s)

6 Specific Location

7 City or Town: Kansas City, Missouri — If Rural, Township & Vicinity

8 Site Plan with North Arrow

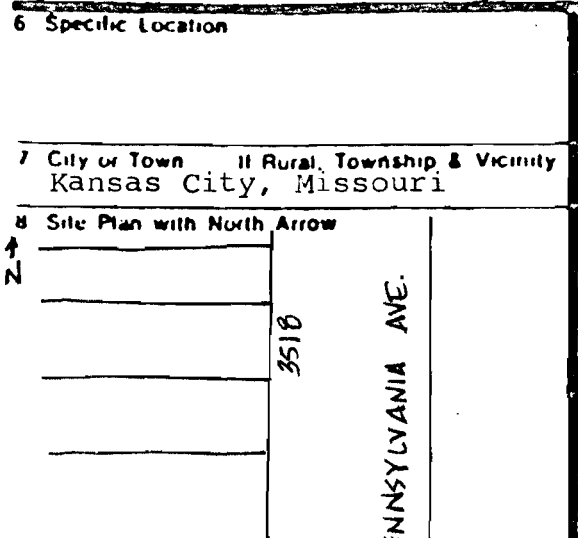

9 Coordinates: UTM
Lat
Long

10 Site: Building X — Structure ( ) Object ( )

11 On National Register? Yes ( ) No X

12 Is It Eligible? Yes X No ( )

13 Part of Estab Hist Dist? Yes ( ) No X

14 District Potent'l? Yes X No ( )

15 Name of Established District

16 Thematic Category: Architecture

17 Date(s) or Period

18 Style or Design

19. Architect or Engineer

20 Contractor or Builder

21. Original Use, if apparent: residential site

22 Present Use: vacant lot

23 Ownership: Public ( ) Private ( )

24. Owner's Name & Address, if known

25. Open to Public? Yes ( ) No ( )

26. Local Contact Person or Organization: Historic Kansas City Foundation

27. Other Surveys in Which Included

28. No of Stories

29. Basement? Yes ( ) No ( )

30. Foundation Material

31. Wall Construction

32. Roof Type & Material

33. No. of Bays Front Side

34. Wall Treatment

35. Plan Shape

36. Changes (Explain in #42): Addition ( ) Altered ( ) Moved ( )

37. Condition Interior: unknown
Exterior

38. Preservation Underway? Yes ( ) No X

39. Endangered? By What? Yes ( ) No X

40. Visible from Yes X

42 Further Description of Important Features

43 History and Significance

44 Description of Environment and Outbuildings

45 Sources of Information

on site visit

46. Prepared by: Patricia B. Glenn

47. Organization: Historic K.C. Foundation

48. Date: 8/5

49 Revision Date(s)

1 No
2 County Jackson
4 Present Name(s) 3518 Pennsylvania Ave.
5. Other Name(s)

JA-AS-013-110

Office of Historic Preservation, P.O. Box 176, Jefferson City, Missouri 65101

HISTORIC INVENTORY

1 No

2 County: Jackson

3 Location of Negatives

4 Present Name(s): 3520 Pennsylvania Ave.

5 Other Name(s)

6 Specific Location

7 City or Town (If Rural, Township & Vicinity): Kansas City, Missouri

8 Site Plan with North Arrow

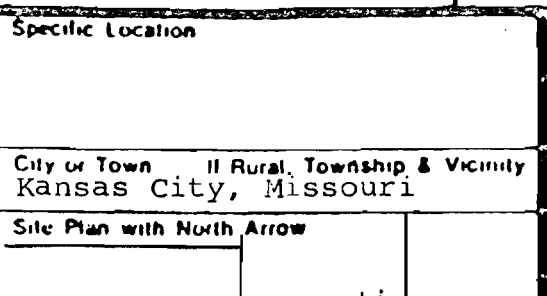

9 Coordinates: Lat / Long — UTM

10 Site / Building X — Structure / Object

11 On National Register? Yes / No X

12 Is It Eligible? Yes X / No

13 Part of Estab. Hist. Dist.? Yes / No X

14 District Potent'l? Yes X / No

15 Name of Established District

16 Thematic Category: Architecture

17 Date(s) or Period

18 Style or Design

19. Architect or Engineer

20 Contractor or Builder

21. Original Use, if apparent: residential site

22 Present Use: vacant lot

23 Ownership: Public / Private X

24. Owner's Name & Address, if known

25. Open to Public? Yes / No X

26. Local Contact Person or Organization: Historic Kansas City Foundation

27. Other Surveys in Which Included

28. No. of Stories

29. Basement? Yes / No

30. Foundation Material

31. Wall Construction

32. Roof Type & Material

33. No. of Bays: Front / Side

34. Wall Treatment

35. Plan Shape

36. Changes (Explain in #42): Addition / Altered / Moved

37. Condition: Interior unknown / Exterior

38. Preservation Underway? Yes / No X

39. Endangered? By What? Yes / No X

40. Visible from: Yes X

42 Further Description of Important Features

43 History and Significance

44 Description of Environment and Outbuildings

45 Sources of Information: on site visit

46. Prepared by: Patricia B. Glenn

47. Organization: Historic K.C. Foundation

48. Date: 8/5

49 Revision Date(s)

1 No

2 County: Jackson

4 Present Name(s): 3520 Pennsylvania Ave.

5 Other Name(s)

JA MS-012-111

Office of Historic Preservation, P.O. Box 176, Jefferson City, Missouri 65101

HISTORIC INVENTORY

1 No

2 County: Jackson

3 Location of Negatives

4 Present Name(s): 3530 Pennsylvania Ave

5 Other Name(s): Joseph R. Bixby Residence

6 Specific Location

7 City or Town (If Rural, Township & Vicinity): Kansas City, Missouri

8 Site Plan with North Arrow

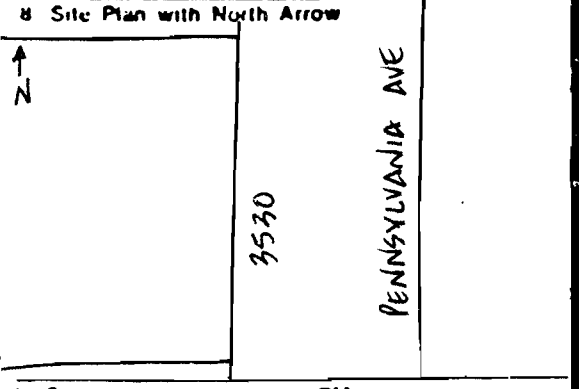

9 Coordinates: Lat / Long — UTM

10 Site: Building X; Structure; Object

11 On National Register? Yes / No X

12 Is It Eligible? Yes X / No

13 Part of Estab Hist Dist? Yes / No X

14 District Potent'l? Yes X / No

15 Name of Established District

16 Thematic Category: Architecture

17 Date(s) or Period: 1976-77

18 Style or Design: Mission Style

19. Architect or Engineer: Earl Clark

20 Contractor or Builder: Collins Const. Co.

21. Original Use, if apparent: Single family residence

22 Present Use: single family residence

23 Ownership: Public / Private X

24. Owner's Name & Address, if known

25. Open to Public? Yes / No X

26. Local Contact Person or Organization: Historic Kansas City Foundation

27. Other Surveys in Which Included

28. No of Stories: 1

29. Basement? Yes X / No: full

30. Foundation Material: CONCRETE

31. Wall Construction: frame

32. Roof Type & Material: combination gable & hip Spanish tile

33. No. of Bays: Front 3 Side 4

34. Wall Treatment: stucco

35. Plan Shape: irregular

36. Changes (Explain in #42): Addition / Altered / Moved

37. Condition: Interior unknown; Exterior excellent

38. Preservation Underway? Yes / No X

39. Endangered? By What? Yes / No X

40. Visible from Public Road? Yes X / No

41. Distance from Frontage on

42 Further Description of Important Features

Characteristic of this style is the simplistic form; stuccoed walls, and broad red Spanish tiled roofs with exposed rafters. Note how the plain wall surface rises in parapet walls and how the expansive exterior is punctuated by arched or rectangular windows. Wrought iron used primarily in outer gate.

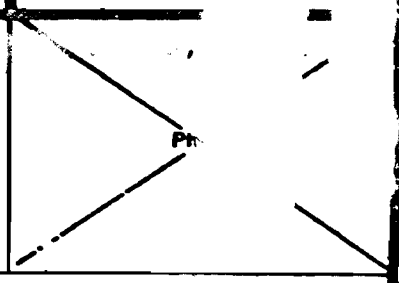

43 History and Significance

Up dated version of Mission style architecture. Non conforming intrusions in early 20c residential neighborhood.

44 Description of Environment and Outbuildings

Property enclosed by stucco imposts and wrought iron gate. Broad red tile piazza before house to SW; attached two car garage.

45 Sources of Information

WP# 71558 3/14/77 M. Collins

Kansas City Times 6/2/77 p.11D

on site visit

46. Prepared by: Patricia B. Glenn

47. Organization: Historic K.C. Foundation

48. Date: 8/5

49 Revision Date(s)

1 No

2 County: Jackson

4 Present Name(s): 3530 Pennsylvania Ave.

5. Other Name(s)

3630

JA AS 013-112

Office of Historic Preservation, P.O. Box 176, Jefferson City, Missouri 65101

HISTORIC INVENTORY

1 No

2 County: Jackson

3 Location of Negatives

4 Present Name(s): 3540 Pennsylvania Ave.

5 Other Name(s): 3526 Pennsylvania Ave; 3530 Pennsylvania Ave.

6 Specific Location

7 City or Town (If Rural, Township & Vicinity): Kansas City, Missouri

8 Site Plan with North Arrow

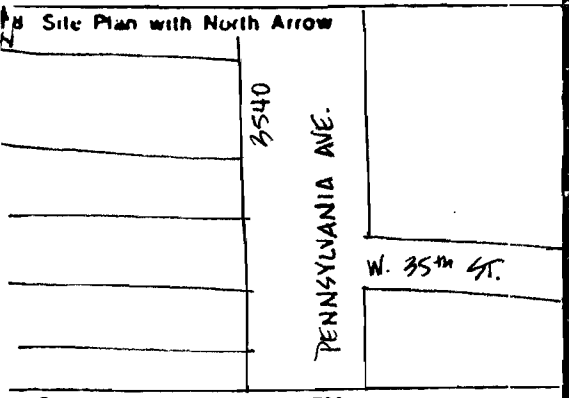

9 Coordinates: UTM
Lat
Long

10 Site: Building X; Structure; Object

11 On National Register? Yes; No X

12 Is It Eligible? Yes X; No

13 Part of Estab Hist Dist? Yes; No X

14 District Potent'l? Yes X; No

15 Name of Established District

16 Thematic Category: Architecture

17 Date(s) or Period: c. 1908

18 Style or Design: Shirtwaist

19. Architect or Engineer: Unknown

20 Contractor or Builder: Unknown

21. Original Use, if apparent: Residence

22 Present Use: Residence

23 Ownership: Public; Private X

24. Owner's Name & Address, if known

25. Open to Public? Yes; No X

26. Local Contact Person or Organization: Historic Kansas City Foundation

27. Other Surveys in Which Included: Valentine Walking Tour, Valentine Homes Assoc. (1980), p.4

28. No of Stories: 2½

29. Basement? Yes X; No: full

30. Foundation Material: broken course rock faced stone

31. Wall Construction: stone/frame

32. Roof Type & Material: bellcast hip/asphalt shingle

33. No. of Bays: Front 2; Side 4

34. Wall Treatment

35. Plan Shape: rectangular

36. Changes (Explain in #42): Addition; Altered; Moved

37. Condition: Interior unknown; Exterior good

38. Preservation Underway? Yes; No X

39. Endangered? By What? Yes; No X

40. Visible from Public Road? Yes X

41. Distance from and Frontage on Road

42 Further Description of Important Features

Screens now enclose front porch. Oriel tangent with eave on S. facade. Rear slope stone chimney; offset right brick chimney. Single dormer with bellcast hip roof faces E.

Photo

43 History and Significance

In early 20c residential developement of homogeneous pattern design houses.

44 Description of Environment and Outbuildings

Concrete driveway to S. Redwood fence encloses backyard.

45 Sources of Information

WP# 25708 10-3-04 E.C.Chase

on site visit

46. Prepared by: Patricia B. Glenn

47. Organization: Historic K.C.Foundation

48. Date: 8/5

49 Revision Date(s)

1 No
2 County Jackson
4 Present Name(s) 3540 Pennsylvania Ave.
5. Other Name(s) 3526 ; 3530 Pennsylvania Ave.

JA-AS-013-113

Office of Historic Preservation, P.O. Box 176, Jefferson City, Missouri 65101

HISTORIC INVENTORY

1 No

2 County: Jackson

3 Location of Negatives

4 Present Name(s): 3542 Pennsylvania Ave.

5 Other Name(s): James Mullane Residence; 3528 Pennsylvania Ave.

6 Specific Location

7 City or Town: Kansas City, Missouri — If Rural, Township & Vicinity

8 Site Plan with North Arrow

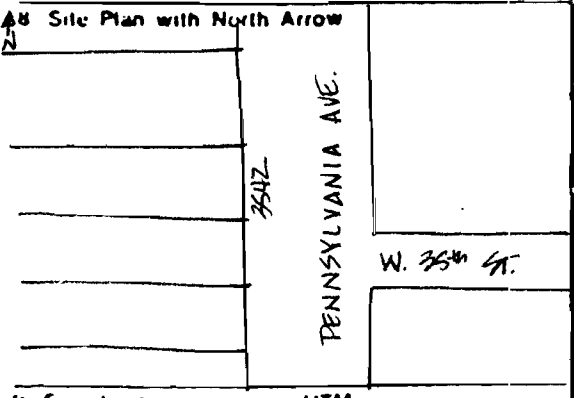

9 Coordinates: Lat / Long — UTM

10 Site / Building X / Structure / Object

11 On National Register? Yes / No X

12 Is It Eligible? Yes X / No

13 Part of Estab Hist Dist? Yes / No X

14 District Potent'l? Yes X / No

15 Name of Established District

16 Thematic Category: Architecture

17 Date(s) or Period: c. 1906

18 Style or Design: Shirtwaist

19 Architect or Engineer: Unknown

20 Contractor or Builder: Unknown

21 Original Use, if apparent: Residence

22 Present Use: Residence

23 Ownership: Public / Private X

24 Owner's Name & Address, if known

25 Open to Public? Yes / No X

26 Local Contact Person or Organization: Historic Kansas City Foundation

27 Other Surveys in Which Included: None

28 No of Stories: 2½

29 Basement? Yes X / No: full

30 Foundation Material: broken course rock faced stone

31 Wall Construction: brick frame

32 Roof Type & Material: bellcast gable/ asphalt shingle

33 No. of Bays: Front 2 Side 3

34 Wall Treatment: wood stretcher/ shingle/ asbestos shingle

35 Plan Shape: rectangular

36 Changes (Explain in #42): Addition / Altered / Moved

37 Condition: Interior unknown; Exterior fair

38 Preservation Underway? Yes / No X

39 Endangered? By What? Yes / No X

40 Visible from Public Road? Yes X

41 Distance from and Frontage on Road

42 Further Description of Important Features

Gable ends filled with butt end shingles. Entrance in NE bay of E facade. Entresol oriel with hip roof; door centered beneath on N. Rear slope brick chimney to NW. 1st floor windows underlined by stone lugsills; upper floors with entablature surrounds.

Photo

43 History and Significance

In early 20c residential neighborhood of homogeneous pattern design houses.

44 Description of Environment and Outbuildings

Concrete driveway to S.

45 Sources of Information

WP# 10621 7-2-06 Jas. Mullane
KCD 1907 Jas. Mullane (steam ft.) res.
KCBB 1907-8 M/M James Mullane
on site visit

46 Prepared by: Patricia B. Glenn

47 Organization: Historic K.C. Foundation

48 Date: 8/5

49 Revision Date(s)

1 No

2 County: Jackson

4 Present Name(s): 3542 Pennsylvania Ave.

5 Other Name(s): James Mullane Residence; 3528 Penn.

SA-AS-013-114

Office of Historic Preservation, P.O. Box 176, Jefferson City, Missouri 65101

HISTORIC INVENTORY

1 No

2 County: Jackson

3 Location of Negatives

4 Present Name(s): 3546 Pennsylvania Ave.

5 Other Name(s)

6 Specific Location

7 City or Town: Kansas City, Missouri — If Rural, Township & Vicinity

8 Site Plan with North Arrow

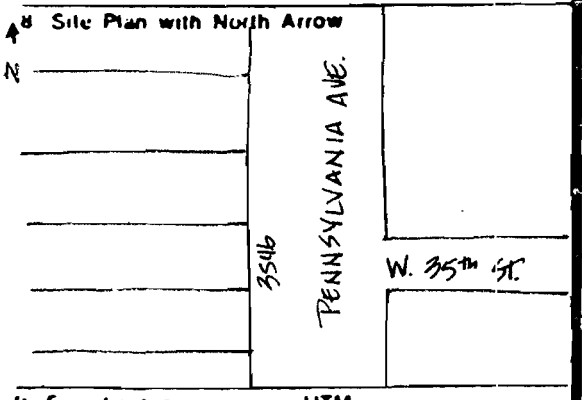

9 Coordinates: Lat / Long — UTM

10 Site: Building X — Structure ☐ — Object ☐

11 On National Register? Yes ☐ No X

12 Is It Eligible? Yes X No ☐

13 Part of Estab Hist Dist? Yes ☐ No X

14 District Potent'l? Yes X No ☐

15 Name of Established District

16 Thematic Category: Architecture

17 Date(s) or Period: c. 1907

18 Style or Design: Shirtwaist

19. Architect or Engineer: Unknown

20 Contractor or Builder: Unknown

21. Original Use, if apparent: Residence

22 Present Use: Residence

23 Ownership: Public ☐ Private X

24. Owner's Name & Address, if known

25. Open to Public? Yes ☐ No X

26. Local Contact Person or Organization: Historic Kansas City Foundation

27. Other Surveys in Which Included: None

28. No of Stories: 2½

29. Basement? Yes X No ☐ — full

30. Foundation Material: broken course rock a faced stone

31. Wall Construction: brick& frame

32. Roof Type & Material: gable/asphalt shingle

33. No. of Bays: Front 2 Side 2

34. Wall Treatment: clapboard stretcher bond/shingle

35. Plan Shape: rectangular

36. Changes (Explain in #42): Addition ☐ Altered ☐ Moved ☐

37. Condition: Interior unknown; Exterior fair

38. Preservation Underway? Yes ☐ No X

39. Endangered? By What? Yes ☐ No X

40. Visible from Public Road? Yes X

41. Distance from and Frontage on Road

42 Further Description of Important Features

Shingled gable end with coupled windows. Dormers with hip roofs face N & S. 2nd story windows with entablature surrounds. Screened in front porch; entrance in NE bay. On N, entresol oriel with shed roof; door centered beneath. On S, shallow rectangular projecting bay with hip roof.

Photo

43 History and Significance

In early 20c residential developement of homogeneous pattern design houses.

44 Description of Environment and Outbuildings

Concrete driveway to S.
on site visit

45 Sources of Information

WP# 32673 3-25-07 John Frazer

46. Prepared by: Patricia B. Glenn

47. Organization: Historic K.C.Foundation

48. Date: 8/5

49 Revision Date(s)

JA-AS-012-116

Office of Historic Preservation, P.O. Box 176, Jefferson City, Missouri 65101

HISTORIC INVENTORY

1 No

2 County: Jackson

3 Location of Negatives

4 Present Name(s): 3548 Pennsylvania Ave.

5 Other Name(s): 3558 Pennsylvania Ave.

6 Specific Location

7 City or Town: Kansas City, Missouri — If Rural, Township & Vicinity

8 Site Plan with North Arrow



9 Coordinates: Lat / Long — UTM

10 Site: Building X — Structure: No — Object: No

11 On National Register? Yes: No X

12 Is It Eligible? Yes X No:

13 Part of Estab Hist Dist? Yes: No X

14 District Potent'l? Yes X No:

15 Name of Established District

16 Thematic Category: Architecture

17 Date(s) or Period: c. 1906

18 Style or Design: Shirtwaist

19. Architect or Engineer: Unknown

20 Contractor or Builder: Unknown

21. Original Use, if apparent: Residence

22 Present Use: Residence

23 Ownership: Public: Private X

24. Owner's Name & Address, if known

25. Open to Public? Yes: No X

26. Local Contact Person or Organization: Historic Kansas City Foundation

27. Other Surveys in Which Included: None

28. No of Stories: 2½

29. Basement? Yes X No: full

30. Foundation Material: broken course rock faced stone

31. Wall Construction: frame

32. Roof Type & Material: gable/asphalt shingle

33. No. of Bays: Front 2 Side 3

34. Wall Treatment: alumunum siding

35. Plan Shape: rectangular

36. Changes (Explain in #42): Addition: Altered: Moved:

37. Condition: Interior unknown; Exterior fair

38. Preservation Underway? Yes: No X

39. Endangered? By What? Yes: No X

40. Visible from Public Road? Yes X No:

41. Distance from and Frontage on Road

42 Further Description of Important Features

Gabled dormers face N & S. On N, two sty entresol oriel extends up into gabled dormer. Exterior brick chimney on N. On S, bay window with shallow hip roof.

Photo

43 History and Significance

In early 20c residential developement of homogeneous pattern design residences

44 Description of Environment and Outbuildings

Concrete and grass driveway to S.

45 Sources of Information

WP# 29991 4-21-06 Oscar Francis (aka 3558 Penn) on site visit

46. Prepared by: Patricia B. Glenn

47. Organization: Historic K.C.Foundation

48. Date: 8/

49 Revision Date(s)

4 Present Name(s): 3548 Pennsylvania Ave.

5 Other Name(s): 3558 Pennsylvania Ave.

JA-AS-013-116

Office of Historic Preservation, P.O. Box 176, Jefferson City, Missouri 65101

HISTORIC INVENTORY

1 No

2 County: Jackson

3 Location of Negatives

4 Present Name(s): 3550 Pennsylvania Ave.

5 Other Name(s): 3602 Pennsylvania Ave.

6 Specific Location

7 City or Town (If Rural, Township & Vicinity): Kansas City, Missouri

8 Site Plan with North Arrow

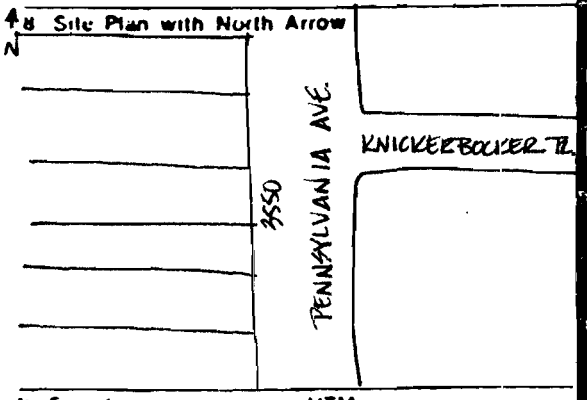

9 Coordinates: Lat / Long / UTM

10 Site X / Building / Structure / Object

11 On National Register? Yes / No X

12 Is It Eligible? Yes X / No

13 Part of Estab. Hist. Dist.? Yes / No X

14 District Potent'l? Yes X / No

15 Name of Established District

16 Thematic Category: Architecture

17 Date(s) or Period: c. 1905

18 Style or Design: Shirtwaist

19. Architect or Engineer: Unknown

20 Contractor or Builder: Unknown

21. Original Use, if apparent: Residence

22 Present Use: Residence

23 Ownership: Public / Private X

24. Owner's Name & Address, if known

25. Open to Public? Yes / No X

26. Local Contact Person or Organization: Historic Kansas City Foundation

27. Other Surveys in Which Included: None

28. No. of Stories: 2½

29. Basement? Yes X / No: full

30. Foundation Material: broken course rock faced stone

31. Wall Construction: brick & frame

32. Roof Type & Material: bellcast hip/asphalt shingle

33. No. of Bays: Front 2 Side 3

34. Wall Treatment: stretcher bond/weather-board

35. Plan Shape: rectangular

36. Changes (Explain in #42): Addition / Altered / Moved

37. Condition: Interior unknown; Exterior fair

38. Preservation Underway? Yes / No X

39. Endangered? By What? Yes / No X

40. Visible from Public Road? Yes X / No

41. Distance from and Frontage on Road

42 Further Description of Important Features

1st floor windows accented by stone lugsills. 2nd Story fenestration with entablature surrounds. To N, entresol oriel with hip roof;door centered beneath. On S, shallow projecting bay with hip roof.

Photo

43 History and Significance

In early 20c residential developement of homogeneous pattern design houses

44 Description of Environment and Outbuildings

Concrete and grass driveway to N.

45 Sources of Information

WP# 26704 3-20-05 J.S. Robinson (aka 3602 Penn)

on site visit

46. Prepared by: Patricia B. Glenn

47. Organization: Historic K.C.Foundation

48. Date: 8/5

49 Revision Date(s)

1 No

2 County: Jackson

4 Present Name(s): 3550 Pennsylvania Ave.

5. Other Name(s): 3602 Pennsylvania Ave.

JA AS-013-117

Office of Historic Preservation, P.O. Box 176, Jefferson City, Missouri 65101

HISTORIC INVENTORY

1 No

2 County: Jackson

3 Location of Negatives

4 Present Name(s): 3552 Pennsylvania Ave.

5 Other Name(s): Louis N. Geiss REsidence ; 3604 Pennsylvania AVe.

6 Specific Location

7 City or Town: Kansas City, Missouri — If Rural, Township & Vicinity

8 Site Plan with North Arrow

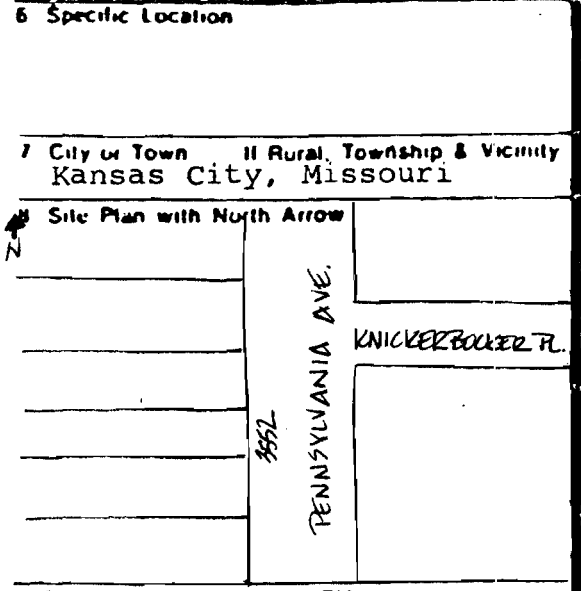

9 Coordinates: Lat / Long — UTM

10 Site: Building X — Structure: — Object:

11 On National Register? Yes: No X

12 Is It Eligible? Yes X No:

13 Part of Estab. Hist. Dist.? Yes: No X

14 District Potent'l? Yes X No:

15 Name of Established District

16 Thematic Category: Architecture

17 Date(s) or Period: c. 1906

18 Style or Design: Vernacular

19 Architect or Engineer: Unknown

20 Contractor or Builder: Unknown

21 Original Use, if apparent: Residence

22 Present Use: Residence

23 Ownership: Public: Private X

24 Owner's Name & Address, if known

25 Open to Public? Yes: No X

26 Local Contact Person or Organization: Historic Kansas City Foundation

27 Other Surveys in Which Included: None

28 No. of Stories: 2

29 Basement? Yes X No: full

30 Foundation Material: broken course rock faced stone

31 Wall Construction: brick& frame

32 Roof Type & Material: bellcast gable/ asphalt shingle

33 No. of Bays: Front 3 Side 4

34 Wall Treatment: stretcher weatherboard/shingle

35 Plan Shape: rectangular

36 Changes (Explain in #42): Addition: Altered: Moved:

37 Condition: Interior unknown; Exterior fair

38 Preservation Underway? Yes: No X

39 Endangered? By What? Yes: No X

40 Visible from Public Road? Yes X

41 Distance from and Frontage on Road

42 Further Description of Important Features

Butt end shingles fill gable end. 2nd story tripartite oriel, on S, flush with eave. On N, two story rectangular bay flush with eave. Single family residence at some point converted into duplex--2nd door added in SE bay as well as both sets of concrete stairs.

Photo

43 History and Significance

In early 20c residential developement of homgeneous pattern design houses.

44 Description of Environment and Outbuildings

Fence lines property to N.

45 Sources of Information

WP# 30545 5-4-06 Louis N. Geiss (aka 3604 Penn)
KCD 1907 Louis N. Geiss (Galloway& Geiss) res.
KCBB 1907-8 Mr. & Mrs. Louis N. Geiss
on site visit

46 Prepared by: Patricia B. Glenn

47 Organization: Historic K.C.Foundation

48 Date: 8/

49 Revision Date(s)

4 Present Name(s): 3552 Pennsylvania Ave.

5 Other Name(s): Louis N. Geiss residence ;3604 Penn. Ave.

JA AS-013-112

Office of Historic Preservation, P.O. Box 176, Jefferson City, Missouri 65101

HISTORIC INVENTORY

1 No

2 County: Jackson

3 Location of Negatives

4 Present Name(s): 3554 Pennsylvania Ave.

5 Other Name(s): 3606 Pennsylvania Ave.

6 Specific Location

7 City or Town (If Rural, Township & Vicinity): Kansas City, Missouri

8 Site Plan with North Arrow



9 Coordinates: Lat / Long / UTM

10 Site: Building X; Structure: ; Object:

11 On National Register? Yes: ; No X

12 Is It Eligible? Yes X; No:

13 Part of Estab. Hist. Dist.? Yes: ; No X

14 District Potent'l? Yes X; No:

15 Name of Established District

16 Thematic Category: Architecture

17 Date(s) or Period: c. 1906

18 Style or Design: Shirtwaist

19. Architect or Engineer: unknown

20 Contractor or Builder: unknown

21. Original Use, if apparent: residence

22 Present Use: residence

23 Ownership: Public: ; Private X

24. Owner's Name & Address, if known

25. Open to Public? Yes: ; No X

26. Local Contact Person or Organization: Historic Kansas City Foundation

27. Other Surveys in Which Included: none

28. No. of Stories: 2 1/2

29. Basement? Yes X; No: full

30. Foundation Material: broken course rock faced stone

31. Wall Construction: brick & frame

32. Roof Type & Material: bellcast gable/ asphalt shingle

33. No. of Bays: Front 2 Side 3

34. Wall Treatment: stretcher bond shingle & clapboard

35. Plan Shape: rectangular

36. Changes (Explain in #42): Addition: ; Altered: ; Moved:

37. Condition: Interior unknown; Exterior fair

38. Preservation Underway? Yes: ; No X

39. Endangered? By What? Yes: ; No X

40. Visible from Public Road? Yes X

41. Distance from and Frontage on Road

42 Further Description of Important Features

Gable end filled with shingles; coupled windows with acery. Plain moldings surround second story window .Smooth stone lug sills used on 1st floor. ay with shallow hip roof to S; second doorway to N with arched lintel of brick headers.

Photo

43 History and Significance

In early 20c residential development of homogeneous pattern design homes.

44 Description of Environment and Outbuildings

Concrete and grass driveway to N leads to single story frame two car gargae with shed roof.

45 Sources of Information

WP#30546 5/4/06 John Neimeyer (aka 3606 Penn)

on site visit

46. Prepared by: Patricia B. Glenn

47. Organization: Historic K.C.Foundation

48. Date: 8/5

49 Revision Date(s)

1 No

2 County Jackson

4 Present Name(s) 3554 Pennsylvania

5. Other Name(s) 3606 Pennsylvania Ave.

JA-AS-013-119

Office of Historic Preservation, P.O. Box 176, Jefferson City, Missouri 65101

HISTORIC INVENTORY

1 No

2 County: Jackson

3 Location of Negatives

4 Present Name(s): 3558 Pennsylvania Ave.

5 Other Name(s)

6 Specific Location

7 City or Town (If Rural, Township & Vicinity): Kansas City, Missouri

8 Site Plan with North Arrow

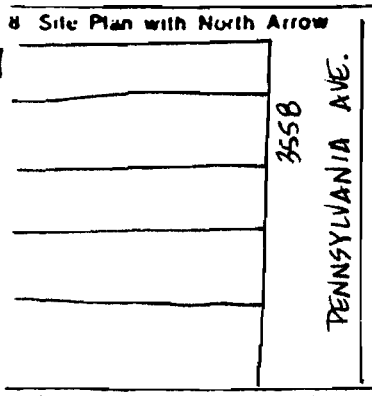

9 Coordinates: Lat / Long / UTM

10 Site: Building X; Structure; Object

11 On National Register? Yes / No X

12 Is It Eligible? Yes X / No

13 Part of Estab Hist Dist? Yes / No X

14 District Potent'l? Yes X / No

15 Name of Established District

16 Thematic Category: Architecture

17 Date(s) or Period: 1924

18 Style or Design: Elizabethan or Half Timber

19. Architect or Engineer: unknown

20 Contractor or Builder: Morley Bros.Const. Co.

21. Original Use, if apparent: duplex

22 Present Use: duplex

23 Ownership: Public / Private X

24. Owner's Name & Address, if known

25. Open to Public? Yes / No X

26. Local Contact Person or Organization: Historic Kansas City Foundation

27. Other Surveys in Which Included: Valentine Waling Tour, Valentine Homes Assoc (1980) p.4

28. No of Stories: 2 1/2

29. Basement? Yes X / No: full

30. Foundation Material: brick

31. Wall Construction: frame

32. Roof Type & Material: gable/asphalt shingle

33. No. of Bays: Front 3 Side 5

34. Wall Treatment: stucco/1/2 timber/brick

35. Plan Shape: irregular

36. Changes (Explain in #42): Addition / Altered / Moved

37. Condition: Interior unknown; Exterior good

38. Preservation Underway? Yes / No X

39. Endangered? By What? Yes / No X

40. Visible from Public Road? Yes X

41. Distance from and Frontage on Road

4 Present Name(s): 3558 Pennsylvania Ave.

5. Other Name(s)

42 Further Description of Important Features

Identical to 3562 Pennsylvania. These two apartments are characterized by 2 1/2 story asymmetrical masses, steep roofs, sculptured chimneys and chimney pots, small casement windows, half timbering aud bargeboard decoration on dormer and gable ends. Recessed doors and over hanging second floor customary.

Photo

43 History and Significance

Built in conjunction with 3562 Pennsylvania Ave. Attractive duplexes in early 20c residential neighborhood.

44 Description of Environment and Outbuildings

Concrete and grass driveway to S.

45 Sources of Information

WP#77558 7-15-24 B. D. Morley
BP#46846 6-14-24 H.R. Kirk (owner) $8,000.00
KCD 1924 Bernard D. Morley (Morley Bros. Const. Co)
on site visit

46. Prepared by: Patricia B. Glenn

47. Organization: Historic K.C.Foundation

48. Date: 8/5

49 Revision Date(s)

JA-AS-013-120

Office of Historic Preservation, P.O. Box 176, Jefferson City, Missouri 65101

HISTORIC INVENTORY

1 No

2 County: Jackson

3 Location of Negatives

4 Present Name(s): 3562 Pennsylvania Ave.

5 Other Name(s)

6 Specific Location

7 City or Town (If Rural, Township & Vicinity): Kansas City, Missouri

8 Site Plan with North Arrow

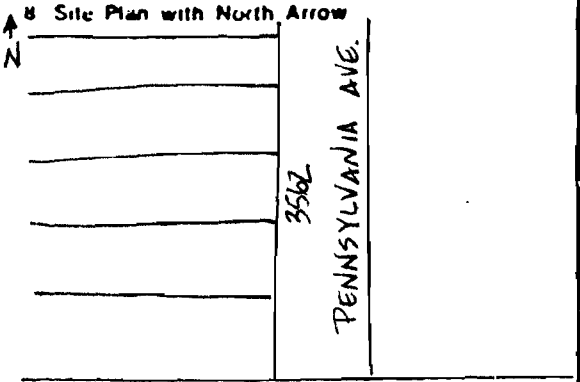

9 Coordinates: Lat / Long / UTM

10 Site / Building X / Structure / Object

11 On National Register? Yes / No X

12 Is It Eligible? Yes X / No

13 Part of Estab Hist Dist? Yes / No X

14 District Potent'l? Yes X / No

15 Name of Established District

16 Thematic Category: Architecture

17 Date(s) or Period: 1924

18 Style or Design: Elizabethan or Half Timber

19. Architect or Engineer: unknown

20 Contractor or Builder: Morley Bros. Const. Co

21. Original Use, if apparent: duplex

22 Present Use: single family residence

23 Ownership: Public / Private X

24. Owner's Name & Address, if known

25. Open to Public? Yes / No X

26. Local Contact Person or Organization: Historic Kansas City Foundation

27. Other Surveys in Which Included: none

28. No of Stories: 2 1/2

29. Basement? Yes X / No: full

30. Foundation Material: brick

31. Wall Construction: frame

32. Roof Type & Material: gable/asphalt shingle

33. No. of Bays: Front 3 Side 5

34. Wall Treatment: stucco/1/2 Timber/brick

35. Plan Shape: irregular

36. Changes (Explain in #42): Addition / Altered / Moved

37. Condition: Interior unknown; Exterior good

38. Preservation Underway? Yes / No X

39. Endangered? By What? Yes / No X

40. Visible from Public Road? Yes X

41. Distance from and Frontage on Road

42 Further Description of Important Features

Identical to 3558 Pennsylvania.

Photo

43 History and Significance

Built in conjunction with 3558 Pennsylvania Ave.

Attractive duplexes in early 20c residential neighborhood.

44 Description of Environment and Outbuildings

Concrete and grass driveway to N.

45 Sources of Information

WP#77559 7-15-24 B.D. Morley

BP# 46845 6-4-24 H.R. Kirk (owner) 8,000.00

KCD 1924 Bernard D. Morley (Morley Bros. Const. Co.)

on site visit

46. Prepared by: Patricia B. Glenn

47. Organization: Historic K.C.Foundation

48. Date: 8/5

49 Revision Date(s)

JA-AS-013-181

Office of Historic Preservation, P.O. Box 176, Jefferson City, Missouri 65101

HISTORIC INVENTORY

1 No

2 County: Jackson

3 Location of Negatives

4 Present Name(s): 3564 Pennsylvania Ave.

5 Other Name(s)

6 Specific Location

7 City or Town: Kansas City, Missouri — If Rural, Township & Vicinity

8 Site Plan with North Arrow

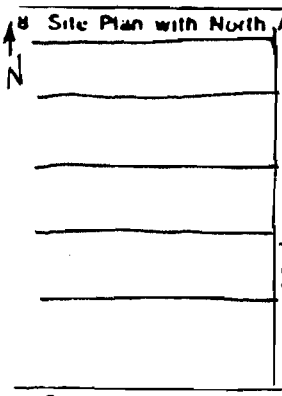

9 Coordinates: Lat / Long — UTM

10 Site / Building X — Structure / Object

11 On National Register? Yes / No X

12 Is It Eligible? Yes X / No

13 Part of Estab Hist Dist? Yes / No X

14 District Potent'l? Yes X / No

15 Name of Established District

16 Thematic Category: Architecture

17 Date(s) or Period: 1923

18 Style or Design: Vernacular

19. Architect or Engineer: unknown

20 Contractor or Builder: unknown

21. Original Use, if apparent: residence

22 Present Use: residence

23 Ownership: Public / Private X

24. Owner's Name & Address, if known

25. Open to Public? Yes / No X

26. Local Contact Person or Organization: Historic Kansas City Foundation

27. Other Surveys in Which Included: none

28. No of Stories: 2 1/2

29. Basement? Yes X / No: full

30. Foundation Material: rubble

31. Wall Construction: brick&frame

32. Roof Type & Material: low hip/asphalt shingle

33. No. of Bays — Front: 3 Side: 2

34. Wall Treatment: stucco/stretcherbond/pattern brick

35. Plan Shape: rectangular

36. Changes (Explain in #42): Addition / Altered / Moved

37. Condition — Interior: unknown — Exterior: good

38. Preservation Underway? Yes / No X

39. Endangered? By What? Yes / No X

40. Visible from Public Road? Yes X / No

41. Distance from and Frontage on Road

42 Further Description of Important Features

Italianate in its box like composition.and low hip roof with wide bracketed eaves.Free standing portico with wooden balconette; the stuccoed cartouche in the central bay; dormer with traceried half round window and patterned brick details all decorative elements addings visual interest.

Photo

43 History and Significance

Notable residence in turn of the century neighborhood.

44 Description of Environment and Outbuildings

Concrete driveway to S leads to single story frame two car garage with hip roof.

45 Sources of Information

WP#72844 4-30-23 G.F. Grimmell

BP# 44050 5/1/23 G.F. Grimmell $6,000.00

on site visit.

46. Prepared by: Patricia B. Glenn

47. Organization: Historic K.C.Foundation

48. Date: 8/5

49 Revision Date(s)

4. Present Name(s): 3564 Pennsylvania

5. Other Name(s)

3564

JA-AS-013-122

Office of Historic Preservation, P.O. Box 176, Jefferson City, Missouri 65101

HISTORIC INVENTORY

1 No

2 County: Jackson

3 Location of Negatives

4 Present Name(s): 3568 Pennsylvania Ave.

5 Other Name(s)

6 Specific Location

7 City or Town: Kansas City, Missouri — If Rural, Township & Vicinity

8 Site Plan with North Arrow

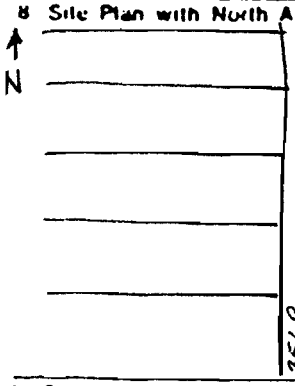

9 Coordinates: Lat / Long — UTM

10 Site: Building X — Structure ( ) — Object ( )

11 On National Register? Yes ( ) No X

12 Is It Eligible? Yes X No ( )

13 Part of Estab Hist Dist? Yes ( ) No X

14 District Potent'l? Yes X No ( )

15 Name of Established District

16 Thematic Category: Architecture

17 Date(s) or Period: 1923

18 Style or Design: Vernacular

19. Architect or Engineer: unknown

20 Contractor or Builder: unknown

21. Original Use, if apparent: residence

22 Present Use: residence

23 Ownership: Public ( ) Private X

24. Owner's Name & Address, if known

25. Open to Public? Yes ( ) No X

26. Local Contact Person or Organization: Historic Kansas City Foundation

27. Other Surveys in Which Included: none

28. No of Stories: 2 1/2

29. Basement? Yes X No ( ): full

30. Foundation Material: rubble

31. Wall Construction: brick&Frame

32. Roof Type & Material: low hip/asphalt shingle

33. No. of Bays: Front 3 Side 2

34. Wall Treatment: stretcher bond/stucco patt brick

35. Plan Shape: rectangular

36. Changes (Explain in #42): Addition ( ) Altered ( ) Moved ( )

37. Condition: Interior unknown; Exterior good

38. Preservation Underway? Yes ( ) No X

39. Endangered? By What? Yes ( ) No X

40. Visible from Public Road? Yes X No ( )

41. Distance from and Frontage on Road

42 Further Description of Important Features

Italiate characteristics in box like shape hooded pediment, and low hip roof with wide bracketed eaves. Decorative incidents like stuccoed cartouche; curved parapet with half round window ; and low porch wall with carved urns all add visual interest. A second and third entrance located on N.

Photo

43 History and Significance

Notable structure in early 20c residential neighborhood.

44 Description of Environment and Outbuildings

Asphalt driveway to N. leads to single story frame two car garage with hip roof.

45 Sources of Information

WP#72845 4-30-23 Grimnell

BP# 44501 5-1-23 G. F. Grimnell $6,000.00

on site visit

46. Prepared by: Patricia B. Glenn

47. Organization: Historic K.C.Foundation

48. Date: 8/5

49 Revision Date(s)

1 No

2 County: Jackson

4 Present Name(s): 3568 Pennsylvania Ave.

5. Other Name(s)

JA-AS-013-123

Office of Historic Preservation, P.O. Box 176, Jefferson City, Missouri 65101

HISTORIC INVENTORY

1 No

2 County: Jackson

3 Location of Negatives

4 Present Name(s): 3572 Pennsylvania Ave.

5 Other Name(s)

6 Specific Location

7 City or Town / If Rural, Township & Vicinity: Kansas City, Missouri

8 Site Plan with North Arrow

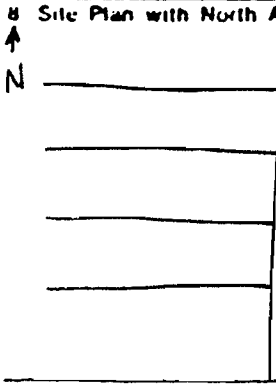

9 Coordinates: UTM
Lat
Long

10 Site: Building X; Structure; Object

11 On National Register? Yes; No X

12 Is It Eligible? Yes X; No

13 Part of Estab Hist Dist? Yes; No X

14 District Potent'l? Yes X; No

15 Name of Established District

16 Thematic Category: Architecture

17 Date(s) or Period: 1921

18 Style or Design: Modified Elizabethan

19. Architect or Engineer: unknown

20 Contractor or Builder: unknown

21. Original Use, if apparent: residence

22 Present Use: residence

23 Ownership: Public; Private X

24. Owner's Name & Address, if known

25. Open to Public? Yes; No X

26. Local Contact Person or Organization: Historic Kansas City Foundation

27. Other Surveys in Which Included: none

28. No of Stories: 2

29. Basement? Yes X; No: full

30. Foundation Material: uncoursed rock face stone

31. Wall Construction: frame

32. Roof Type & Material: hip/asphalt shingle

33. No. of Bays: Front 2 Side 3

34. Wall Treatment: stucco/1/2 timber

35. Plan Shape: rectangular

36. Changes (Explain in #42): Addition; Altered; Moved

37. Condition: Interior unknown; Exterior good

38. Preservation Underway? Yes; No X

39. Endangered? By What? Yes; No X

40. Visible from Public Road? Yes X

41. Distance from and Frontage on Road

42 Further Description of Important Features

Typically a two story home composed chiefly of stucco and half timbered walls with assymmetrical massing. Borrowing some characteristics of Prairie style and Craftsman style, this house is a regional variation of the Elizabethan design.

Photo

43 History and Significance

Attractive structure in early 20c residential neighborhood.

44 Description of Environment and Outbuildings

Concrete driveway to S leads to single story two car garage with hip roof.

45 Sources of Information

WP#65994 7-22-21 Agll Block

BP#38058 7-2-21 Agee Blcok (owner) $5,000.00

on site visit

46. Prepared by: Patricia B. Glenn

47. Organization: Historic K.C.Foundation

48. Date: 8/5

49 Revision Date(s)

1 No

2 County: Jackson

4 Present Name(s): 3572 Pennsylvania Ave.

5. Other Name(s)

JA-AS-013-1211

Office of Historic Preservation, P.O. Box 176, Jefferson City, Missouri 65101

HISTORIC INVENTORY

1 No

2 County: Jackson

3 Location of Negatives

4 Present Name(s): 3574 Pennsylvania Ave.

5 Other Name(s)

6 Specific Location

7 City or Town (If Rural, Township & Vicinity): Kansas City, Missouri

8 Site Plan with North Arrow

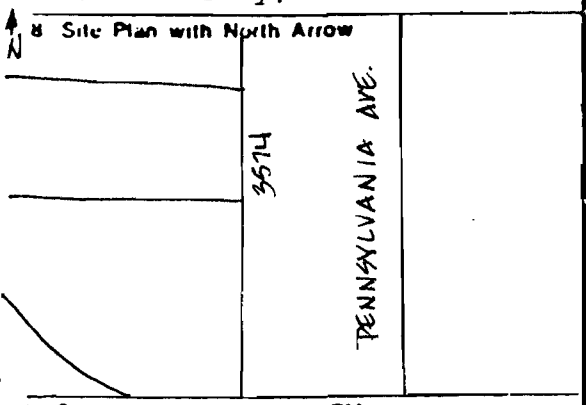

9 Coordinates: Lat / Long / UTM

10 Site: Building X; Structure: ; Object:

11 On National Register? Yes: ; No X

12 Is It Eligible? Yes X; No:

13 Part of Estab. Hist. Dist.? Yes: ; No X

14 District Potent'l? Yes X; No:

15 Name of Established District

16 Thematic Category: Architecture

17 Date(s) or Period: 1921

18 Style or Design: Modified Prairie Style

19 Architect or Engineer: unknown

20 Contractor or Builder: unknown

21 Original Use, if apparent: residence

22 Present Use: residence

23 Ownership: Public: ; Private: X

24 Owner's Name & Address, if known

25 Open to Public? Yes: ; No X

26 Local Contact Person or Organization: Historic Kansas City Foundation

27 Other Surveys in Which Included: none

28 No. of Stories: 2

29 Basement? Yes: X; No: ; Full

30 Foundation Material: Rubble

31 Wall Construction: Frame

32 Roof Type & Material: Low hip/ ashpalt shingle

33 No. of Bays: Front 4; Side 4

34 Wall Treatment: Stucco

35 Plan Shape: Rectangular

36 Changes (Explain in #42): Addition: ; Altered: ; Moved:

37 Condition: Interior unknown; Exterior good

38 Preservation Underway? Yes: ; No X

39 Endangered? Yes: ; No X; By What?

40 Visible from Public Road? Yes X

41 Distance from and Frontage on Road

42 Further Description of Important Features

Prairie Style characteristics evidenced in square composition, low hip roof; square windows tucked beneath broad eaves; horizontal lines emphasized by front porch; urns decorating newel posts of porch. Craftsman style brackets and detailing: note arcuated lintels.

Photo

43 History and Significance

Notable structure in early 20c residential neighborhood.

44 Description of Environment and Outbuildings

Concrete driveway to N. leads to single story two car garage with hip roof.

45 Sources of Information

WP#65995 7/22/21 Agll Block

BP# 38959 7-2-21 Agee Blcok Realty Co. $5,000.00

on site visit

46 Prepared by: Patricia B. Glenn

47 Organization: Historic K.C. Foundation

48 Date: 8/5

49 Revision Date(s)

JA-AS-03-125

Office of Historic Preservation, P.O. Box 176, Jefferson City, Missouri 65101

HISTORIC INVENTORY

1 No

2 County: Jackson

3 Location of Negatives

4 Present Name(s): 3301 Summit St.

5 Other Name(s)

6 Specific Location

7 City or Town (If Rural, Township & Vicinity): Kansas City, Missouri

8 Site Plan with North Arrow

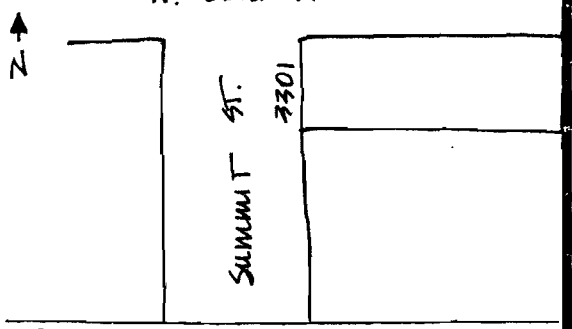

9 Coordinates: Lat / Long — UTM

10 Site: Building X — Structure ☐ — Object ☐

11 On National Register? Yes ☐ No X

12 Is It Eligible? Yes X No ☐

13 Part of Estab. Hist. Dist.? Yes ☐ No X

14 District Potent'l? Yes X No ☐

15 Name of Established District

16 Thematic Category: Architecture

17 Date(s) or Period

18 Style or Design

19. Architect or Engineer

20 Contractor or Builder

21. Original Use, if apparent: residential site

22 Present Use: vacant lot

23 Ownership: Public ☐ Private ☐

24. Owner's Name & Address, if known

25. Open to Public? Yes ☐ No ☐

26. Local Contact Person or Organization: Historic Kansas City Foundation

27. Other Surveys in Which Included

28. No. of Stories

29. Basement? Yes ☐ No ☐

30. Foundation Material

31. Wall Construction

32. Roof Type & Material

33. No. of Bays: Front Side

34. Wall Treatment

35. Plan Shape

36. Changes (Explain in #42): Addition ☐ Altered ☐ Moved ☐

37. Condition: Interior unknown; Exterior

38. Preservation Underway? Yes ☐ No X

39. Endangered? By What? Yes ☐ No X

40. Visible from Public Road? Yes X No ☐

41. Distance from and Frontage on Road

42 Further Description of Important Features

Photo

43 History and Significance

44 Description of Environment and Outbuildings

45 Sources of Information: on site visit

46. Prepared by: Patricia B. Glenn

47. Organization: Historic K.C. Foundation

48. Date: 8/5

49 Revision Date(s)

LEARN MORE

JA-AS-013-126

Office of Historic Preservation, P.O. Box 176, Jefferson City, Missouri 65101

HISTORIC INVENTORY

1 No

2 County: Jackson

3 Location of Negatives

4 Present Name(s): 3307-17 Summit St.

5 Other Name(s)

6 Specific Location

7 City or Town (If Rural, Township & Vicinity): Kansas City, Missouri

8 Site Plan with North Arrow

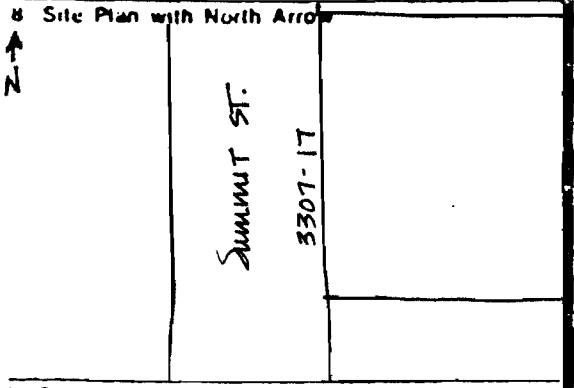

9 Coordinates: Lat / Long — UTM

10 Site / Building X — Structure / Object

11 On National Register? Yes / No X

12 Is It Eligible? Yes X / No

13 Part of Estab. Hist. Dist.? Yes / No X

14 District Potent'l? Yes X / No

15 Name of Established District

16 Thematic Category: Architecture

17 Date(s) or Period

18 Style or Design

19. Architect or Engineer

20 Contractor or Builder

21. Original Use, if apparent: residential site

22 Present Use: vacant lot

23 Ownership: Public / Private

24. Owner's Name & Address, if known

25. Open to Public? Yes / No

26. Local Contact Person or Organization: Historic Kansas City Foundation

27. Other Surveys in Which Included

28. No. of Stories

29. Basement? Yes / No

30. Foundation Material

31. Wall Construction

32. Roof Type & Material

33. No. of Bays: Front / Side

34. Wall Treatment

35. Plan Shape

36. Changes (Explain in #42): Addition / Altered / Moved

37. Condition: Interior unknown / Exterior

38. Preservation Underway? Yes / No X

39. Endangered? By What? Yes / No X

40. Visible from Public Ways? Yes X

42 Further Description of Important Features



43 History and Significance

44 Description of Environment and Outbuildings

45 Sources of Information: on site visit

46. Prepared by: Patricia B. Glenn

47. Organization: Historic K.C. Foundation

48. Date: 8/5

49 Revision Date(s)

LEARN MORE

JA AS-013-127

Office of Historic Preservation, P.O. Box 176, Jefferson City, Missouri 65101

HISTORIC INVENTORY

1 No

2 County: Jackson

3 Location of Negatives

4 Present Name(s): 3319-29 Summit St.

5 Other Name(s)

6 Specific Location

7 City or Town: Kansas City, Missouri — If Rural, Township & Vicinity

8 Site Plan with North Arrow

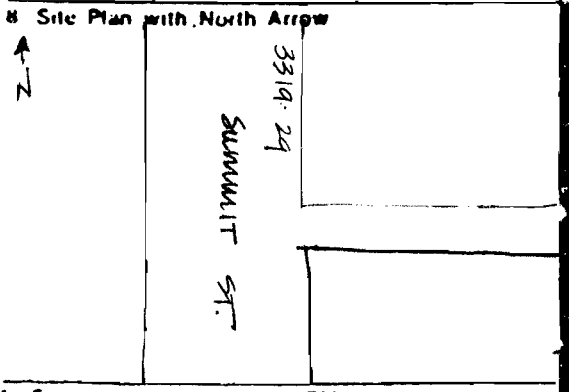

9 Coordinates: Lat / Long — UTM

10 Site: Building X — Structure ☐ Object ☐

11 On National Register? Yes ☐ No X

12 Is It Eligible? Yes ☐ No ☐

13 Part of Estab Hist Dist? Yes ☐ No X

14 District Potent'l? Yes X No ☐

15 Name of Established District

16 Thematic Category: Architecture

17 Date(s) or Period

18 Style or Design

19. Architect or Engineer

20 Contractor or Builder

21. Original Use, if apparent: residential site

22 Present Use: vacant lot

23 Ownership: Public ☐ Private ☐

24. Owner's Name & Address, if known

25. Open to Public? Yes ☐ No ☐

26. Local Contact Person or Organization: Historic Kansas City Foundation

27. Other Surveys in Which Included

28. No. of Stories

29. Basement? Yes ☐ No ☐

30. Foundation Material

31. Wall Construction

32. Roof Type & Material

33. No. of Bays: Front Side

34. Wall Treatment

35. Plan Shape

36. Changes (Explain in #42): Addition ☐ Altered ☐ Moved ☐

37. Condition: Interior unknown; Exterior

38. Preservation Underway? Yes ☐ No X

39. Endangered? By What? Yes ☐ No X

40. Visible from: Yes X

42 Further Description of Important Features

43 History and Significance

44 Description of Environment and Outbuildings

45 Sources of Information: on site visit

46. Prepared by: Patricia B. Glenn

47. Organization: Historic K.C. Foundation

48. Date: 8/5

49 Revision Date(s)

2 County: Jackson

4 Present Name(s): 3319-29 Summit St.

5. Other Name(s)

LEARN MORE

JA-AS-DIS-128

Office of Historic Preservation, P.O. Box 176, Jefferson City, Missouri 65101

HISTORIC INVENTORY

1 No

2 County: Jackson

3 Location of Negatives

4 Present Name(s): 3401 Summit St.

5 Other Name(s)

6 Specific Location

7 City or Town: Kansas City, Missouri — II Rural, Township & Vicinity

8 Site Plan with North Arrow

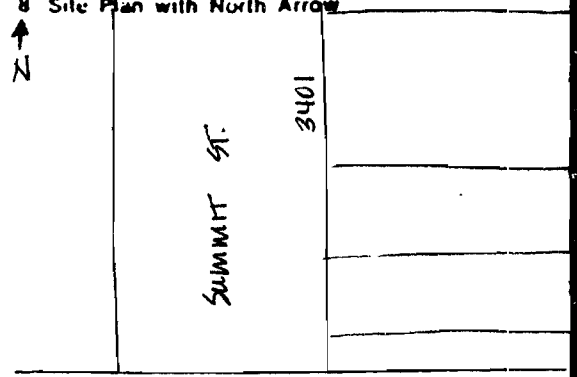

9 Coordinates: Lat / Long — UTM

10 Site: Building X — Structure — Object

11 On National Register? Yes — No X

12 Is It Eligible? Yes X — No

13 Part of Estab Hist Dist? Yes — No X

14 District Potent'l? Yes X — No

15 Name of Established District

16 Thematic Category: Architecture

17 Date(s) or Period: c. 1905

18 Style or Design: Vernacular

19. Architect or Engineer: Unkown

20 Contractor or Builder: Swan E. Johnson

21. Original Use, if apparent: church

22 Present Use: church

23 Ownership: Public — Private X

24. Owner's Name & Address, if known

25. Open to Public? Yes — No X

26. Local Contact Person or Organization: Historic Kansas City Foundation

27. Other Surveys in Which Included: None

28. No of Stories: 1-2

29. Basement? Yes X — No: Full

30. Foundation Material: cement block & brick

31. Wall Construction: brick/cement block

32. Roof Type & Material: gable/asphalt shingl

33. No. of Bays: Front 5 — Side 1

34. Wall Treatment: cement stretcher bond/block

35. Plan Shape: rectangular

36. Changes (Explain in #42): Addition — Altered — Moved

37. Condition: Interior unknown — Exterior good

38. Preservation Underway? Yes — No X

39. Endangered? By What? Yes — No X

40. Visible from Public Road? Yes X

41. Distance from and Frontage on Road

42 Further Description of Important Features

Single story to W; 2 story in rear to E. Front is composed of brick with main entrance located in NW bay of W facade. In rear, entrance located in NE bay. Appears to have been up dated - perhaps in 1962.

Photo

43 History and Significance

Religious edifice bordering residential neighborhood.

44 Description of Environment and Outbuildings

Short gravel driveway to NE leads to cement surface parking lot. Entire lot surrounded by chain link fence.

45 Sources of Information

WP# 28787 10-17-05 S.E. Johnson (repairs 1962)

KCP 1906 Swan E. Johnson (Carp.cont.)

on site visit

46. Prepared by: Patricia B. Glenn

47. Organization: Historic K.C.Foundation

48. Date: 8/5

49 Revision Date(s)

5. Other Name(s)

4 Present Name(s): 3401 Summit St.

2 County: Jackson

1 No

JA-AS-013-129

Office of Historic Preservation, P.O. Box 176, Jefferson City, Missouri 65101

HISTORIC INVENTORY

1 No

2 County: Jackson

3 Location of Negatives

4 Present Name(s): 3409 Sommit St.

5 Other Name(s)

6 Specific Location

7 City or Town: Kansas City, Missouri — If Rural, Township & Vicinity

8 Site Plan with North Arrow

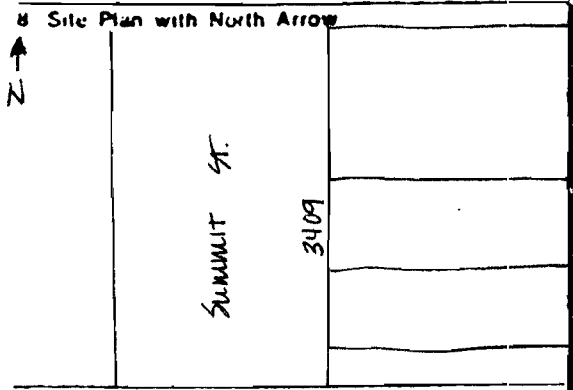

9 Coordinates: Lat / Long — UTM

10 Site: Building X — Structure — Object

11 On National Register? Yes — No X

12 Is It Eligible? Yes X — No

13 Part of Estab Hist Dist? Yes — No X

14 District Potent'l? Yes X — No

15 Name of Established District

16 Thematic Category: Architecture

17 Date(s) or Period: 1960

18 Style or Design: Contemporary

19 Architect or Engineer: Ellis Jones

20 Contractor or Builder: H.E. Dreier, Jr.

21 Original Use, if apparent: 6 unit apt.

22 Present Use: 6 unit apt.

23 Ownership: Public — Private X

24 Owner's Name & Address, if known

25 Open to Public? Yes — No X

26 Local Contact Person or Organization: Historic Kansas City Foundation

27 Other Surveys in Which Included: None

28 No of Stories: 3

29 Basement? Yes — No X

30 Foundation Material: Concrete

31 Wall Construction: Brick

32 Roof Type & Material: Flat tar & gravel

33 No. of Bays: Front 2 Side 4

34 Wall Treatment: wood shingle stretcher bond/

35 Plan Shape: irregular

36 Changes (Explain in #42): Addition — Altered — Moved

37 Condition: Interior unknown; Exterior excellent

38 Preservation Underway? Yes — No X

39 Endangered? By What? Yes — No X

40 Visible from Public Road? Yes X

41 Distance from and Frontage on Road

42 Further Description of Important Features

Assymetric cubical mass. Entrance in NW bay sheltered by cantilever. Plate glass entresol window in NW bay.

Photo

43 History and Significance

Non conforming intrusion bordering early 20c residential neighborhood.

44 Description of Environment and Outbuildings

concrete driveway leads to parking space in rear.

45 Sources of Information

WP# 60931 4-8-60 Dreier

BP# 75088 4-4-60 H.E. Drier, Jr. (owner, bldr); Ellis Jones (arch) $60,000.00 KCD 1960 H.E. Drier, Jr. (real estate)

46 Prepared by: Patricia B. Glenn

47 Organization: Historic K.C. Foundation

48 Date: 8/5

49 Revision Date(s)

1 No

2 County: Jackson

4 Present Name(s): 3409 Summit St.

5 Other Name(s)

JA-AS-OB-130

Office of Historic Preservation, P.O. Box 176, Jefferson City, Missouri 65101

HISTORIC INVENTORY

1 No

2 County: Jackson

3 Location of Negatives

4 Present Name(s): 3411 Summit St.

5 Other Name(s)

6 Specific Location

7 City or Town: Kansas City, Missouri — If Rural, Township & Vicinity

8 Site Plan with North Arrow

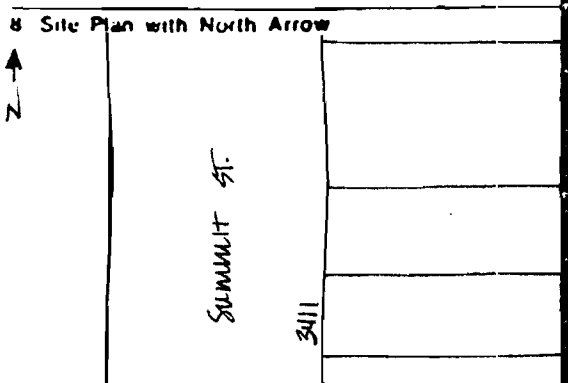

9 Coordinates: Lat / Long — UTM

10 Site / Building X — Structure / Object

11 On National Register? Yes / No X

12 Is It Eligible? Yes X / No

13 Part of Estab Hist Dist? Yes / No X

14 District Potent'l? Yes X / No

15 Name of Established District

16 Thematic Category: Architecture

17 Date(s) or Period: c. 1910

18 Style or Design: Vernacular

19. Architect or Engineer: Unknown

20 Contractor or Builder: Unknown

21. Original Use, if apparent: Duplex

22 Present Use: Duplex

23 Ownership: Public / Private X

24. Owner's Name & Address, if known

25. Open to Public? Yes / No X

26. Local Contact Person or Organization: Historic Kansas City Foundation

27. Other Surveys in Which Included: None

28. No of Stories: 2

29. Basement? Yes X / No: Full

30. Foundation Material: broken course rock faced stone

31. Wall Construction: brick

32. Roof Type & Material: flat tar & gravel

33. No. of Bays: Front 3 Side 5

34. Wall Treatment: flemish stretcher w/ bond

35. Plan Shape: rectangular

36. Changes (Explain in #42): Addition / Altered / Moved

37. Condition: Interior unknown; Exterior fair

38. Preservation Underway? Yes / No X

39. Endangered? By What? Yes / No X

40. Visible from Public Road? Yes X / No

41. Distance from and Frontage on Road

42 Further Description of Important Features

Symmetrical cubic mass. Broad entablature end parapet conceal flat roof. Two story bay on S Facade. Smooth stone lugsills underline exterior fenestration. Doors located in NW and SW bays of 1st floor. Awnings detract from original design.

Photo

43 History and Significance

Duplex bordering early 20c residential neighborhood.

44 Description of Environment and Outbuildings

Chicken wire fence encloses front yard. Set back from curb on narrow lot. Concrete driveway to N.

45 Sources of Information

WP# 41934 2-8-10 J.E. Miller
KCD 1910 John E. Miller (Paperhanger 3427 Summit)
on site visit

46. Prepared by: Patricia B. Glenn

47. Organization: Historic K.C.Foundation

48. Date: 8/5

49 Revision Date(s)

1 No

2 County: Jackson

4 Present Name(s): 3411 Summit St.

5. Other Name(s)

3411

JA AS-013-131

Office of Historic Preservation, P.O. Box 176, Jefferson City, Missouri 65101

HISTORIC INVENTORY

1 No

2 County: Jackson

3 Location of Negatives

4 Present Name(s): 3415 Summit St.

5 Other Name(s)

6 Specific Location

7 City or Town: Kansas City, Missouri — If Rural, Township & Vicinity

8 Site Plan with North Arrow

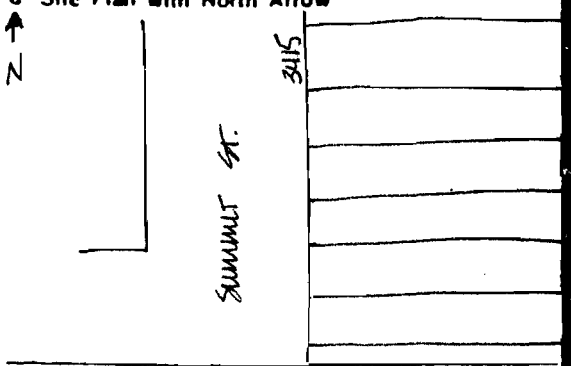

9 Coordinates: Lat / Long — UTM

10 Site: Building X — Structure — Object

11 On National Register? Yes — No X

12 Is It Eligible? Yes X — No

13 Part of Estab Hist Dist? Yes — No X

14 District Potent'l? Yes X — No

15 Name of Established District

16 Thematic Category: Architecture

17 Date(s) or Period: 1908

18 Style or Design: Vernacular

19. Architect or Engineer: Unknown

20 Contractor or Builder: J.H. Edelman

21. Original Use, if apparent: Duplex

22 Present Use: Duplex

23 Ownership: Public — Private X

24. Owner's Name & Address, if known

25. Open to Public? Yes — No X

26. Local Contact Person or Organization: Historic Kansas City Foundation

27. Other Surveys in Which Included: None

28. No of Stories: 2

29. Basement? Yes X — No: full

30. Foundation Material: rubble

31. Wall Construction: brick

32. Roof Type & Material: flat tar & gravel

33. No. of Bays: Front 3 — Side 4

34. Wall Treatment: flemish stretcher/ bond

35. Plan Shape: rectangular

36. Changes (Explain in #42): Addition — Altered — Moved

37. Condition: Interior unknown — Exterior fair

38. Preservation Underway? Yes — No X

39. Endangered? By What? Yes — No X

40. Visible from Public Road? Yes X — No

41. Distance from and Frontage on Road

42 Further Description of Important Features

Attractive duplex with interesting patterned brickwork. Two story porch projects from NW bay of W facade. Rusticated brick piers support 1st and 2nd floor porch roofs. Addition of screens on 2nd floor. Brick quoins distinguish NW & SW corners of building. Smooth stone lugsills underline fenestration.

Photo

43 History and Significance

Duplex bordering early 20c residential neighborhood.

44 Description of Environment and Outbuildings

Chain link fence encloses fromt yard. Concrete driveway to S.

45 Sources of Information

WP# 36051 5-2-08 J. H. Edelman

BP# 8813 5-9-1908 Mamie Edelman (owner) J.H. Edelman (bldr) $4,000

46. Prepared by: Patricia B. Glenn

47. Organization: Historic K.C.Foundation

48. Date: 8/5

49 Revision Date(s)

JA-AS-013-132

Office of Historic Preservation, P.O. Box 176, Jefferson City, Missouri 65101

HISTORIC INVENTORY

1 No

2 County: Jackson

3 Location of Negatives

4 Present Name(s): 3417 Summit St.

5 Other Name(s)

6 Specific Location

7 City or Town: Kansas City, Missouri — If Rural, Township & Vicinity

8 Site Plan with North Arrow

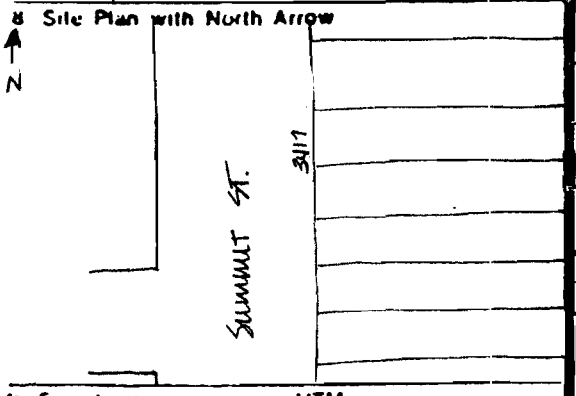

9 Coordinates: Lat / Long — UTM

10 Site: Building X — Structure ☐ Object ☐

11 On National Register? Yes ☐ No X

12 Is It Eligible? Yes X No ☐

13 Part of Estab Hist Dist? Yes ☐ No X

14 District Potent'l? Yes X No ☐

15 Name of Established District

16 Thematic Category: Architecture

17 Date(s) or Period: 1912 / 1912

18 Style or Design: Vernacualr

19 Architect or Engineer: Robert Clark

20 Contractor or Builder: Robert Clark

21 Original Use, if apparent: duplex

22 Present Use: Single Family Residence

23 Ownership: Public ☐ Private X

24 Owner's Name & Address, if known

25 Open to Public? Yes ☐ No X

26 Local Contact Person or Organization: Historic Kansas City Foundation

27 Other Surveys in Which Included: None

28 No of Stories: 2

29 Basement? Yes X No ☐: Full

30 Foundation Material: Rubble

31 Wall Construction: brick

32 Roof Type & Material: flat tar & gravel

33 No. of Bays: Front 3 Side 3

34 Wall Treatment: stretcher bond

35 Plan Shape: rectangular

36 Changes (Explain in #42): Addition ☐ Altered ☐ Moved ☐

37 Condition: Interior unknown; Exterior fair

38 Preservation Underway? Yes ☐ No X

39 Endangered? By What? Yes ☐ No X

40 Visible from Public Road? Yes X No ☐

41 Distance from and Frontage on Road

42 Further Description of Important Features

Similar to 3415 Summit St. Wooden piers support two story porch in NW bay. Rock faced stone quoins accent NW & SW corners of the building. Smooth stone lugsills underline fenestration. Parapet wall conceals flat roof.

Photo

43 History and Significance

Duplex in early 20c residential neighborhood.

44 Description of Environment and Outbuildings

Concrete driveway to S.

45 Sources of Information

WP# 21671 11-14-12 J.J. Justier
BP# 10530 4-10-12 Robert Clark (owner,bldr,arch) $4,000
KCD 1912 Robert Clark (cont)
on site visit

46 Prepared by: Patricia B. Glenn

47 Organization: Historic K.C.Foundation

48 Date: 8/5

49 Revision Date(s)

5417

JA-MS-013-133

Office of Historic Preservation, P.O. Box 176, Jefferson City, Missouri 65101

HISTORIC INVENTORY

1 No

2 County: Jackson

3 Location of Negatives

4 Present Name(s): 3419 SummitSt.

5 Other Name(s)

6 Specific Location

7 City or Town (If Rural, Township & Vicinity): Kansas City, Missouri

8 Site Plan with North Arrow

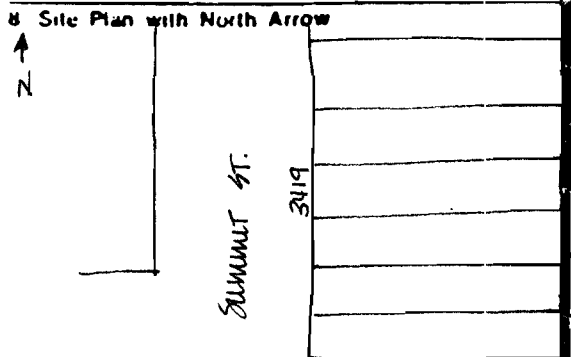

9 Coordinates: UTM
Lat
Long

10 Site: Building X; Structure; Object

11 On National Register? Yes; No X

12 Is It Eligible? Yes X; No

13 Part of Estab Hist Dist? Yes; No X

14 District Potent'l? Yes X; No

15 Name of Established District

16 Thematic Category: Architecture

17 Date(s) or Period: c. 1903

18 Style or Design: Shirtwaist

19. Architect or Engineer: Unkown

20 Contractor or Builder: Unkown

21. Original Use, if apparent: Residence

22 Present Use: Residence

23 Ownership: Public; Private X

24. Owner's Name & Address, if known

25. Open to Public? Yes; No X

26. Local Contact Person or Organization: Historic Kansas City Foundation

27. Other Surveys in Which Included: None

28. No of Stories: 2

29. Basement? Yes X; No: Full

30. Foundation Material: broken course rock face stone

31. Wall Construction: frame

32 Roof Type & Material: hellcast hip/asphalt shingle

33. No. of Bays Front 2 Side 2

34. Wall Treatment: asbestos siding

35. Plan Shape: rectangular

36. Changes (Explain in #42): Addition; Altered; Moved

37. Condition Interior: unknown; Exterior: fair

38. Preservation Underway? Yes; No X

39. Endangered? By What? Yes; No X

40. Visible from Public Road? Yes X

41. Distance from and Frontage on Road

42 Further Description of Important Features

Battered piers support low hip roof sheltering porch. Entrance is in NW bay. Entablature surrounds enframe fenestration.

Photo

43 History and Significance

In early 20c residential development of homogeneous pattern design houses.

44 Description of Environment and Outbuildings

Fence encloses front yard.

45 Sources of Information

WP# 22236 3-14-03 Ellerson & Son Ext. 3-15-05 George Stagel
on site visit

46. Prepared by: Patricia B. Glenn

47. Organization: Historic K.C.Foundation

48. Date: 8/5

49 Revision Date(s)

1 No

2 County: Jackson

4 Present Name(s): 3419 Summit St.

5. Other Name(s)

JA AS-013-134

Office of Historic Preservation, P.O. Box 176, Jefferson City, Missouri 65101

HISTORIC INVENTORY

1 No

2 County: Jackson

3 Location of Negatives

4 Present Name(s): 3421 Summit St.

5 Other Name(s)

6 Specific Location

7 City or Town: Kansas City, Missouri — If Rural, Township & Vicinity

8 Site Plan with North Arrow

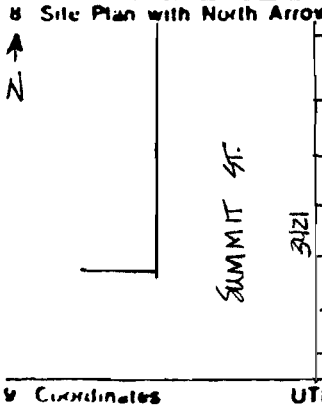

9 Coordinates: UTM
Lat
Long

10 Site: Building X — Structure ( ) Object ( )

11 On National Register? Yes ( ) No X

12 Is It Eligible? Yes X No ( )

13 Part of Estab Hist Dist? Yes ( ) No X

14 District Potent'l? Yes X No ( )

15 Name of Established District

16 Thematic Category: Architecture

17 Date(s) or Period: c. 1903

18 Style or Design: Modified Shirtwaist

19 Architect or Engineer: Unknown

20 Contractor or Builder: Unknown

21 Original Use, if apparent: Residence

22 Present Use: Residence

23 Ownership: Public ( ) Private ( )

24 Owner's Name & Address, if known

25 Open to Public? Yes ( ) No ( )

26 Local Contact Person or Organization: Historic Kansas City Foundation

27 Other Surveys in Which Included

28 No of Stories: 2

29 Basement? Yes X No ( ): Full

30 Foundation Material: Rubble

31 Wall Construction: Frame

32 Roof Type & Material: gable/asphalt shingle

33 No. of Bays: Front 2 Side 2

34 Wall Treatment: weatherboard/shingle

35 Plan Shape: rectangular

36 Changes (Explain in #42): Addition ( ) Altered ( ) Moved ( )

37 Condition: Interior unknown; Exterior

38 Preservation Underway? Yes ( ) No X

39 Endangered? By What? Yes ( ) No X

40 Visible from Public Road? Yes X No ( )

41 Distance from and Frontage on Road

42 Further Description of Important Features

Wood Shingles fill gable end. Fenestration enframed by entablature surrounds. Truncated Doric piers support porch roof. Side stone brick chimney to NE.

Photo

43 History and Significance

In early 20c residential developement of homogeneous pattern design houses.

44 Description of Environment and Outbuildings

Set far back from curb on narrow lot.

45 Sources of Information

WP# 22237 3-14-03 John E. Miller
KCD 1903 John E. Miller (painter)
on site visit

46 Prepared by: Patricia B. Glenn

47 Organization: Historic K.C. Foundation

48 Date: 8/5

49 Revision Date(s)

JA AS-015-155

Office of Historic Preservation, P.O. Box 176, Jefferson City, Missouri 65101

HISTORIC INVENTORY

1 No

2 County: Jackson

3 Location of Negatives

4 Present Name(s): 3425 Summit St.

5 Other Name(s): John E. Miller Residence

6 Specific Location

7 City or Town: Kansas City, Missouri — If Rural, Township & Vicinity

8 Site Plan with North Arrow

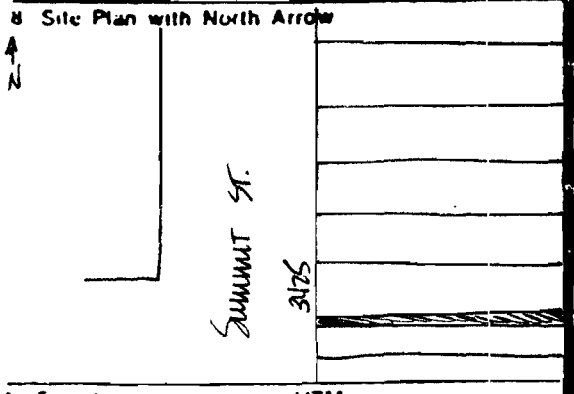

9 Coordinates: Lat / Long — UTM

10 Site: Building X — Structure ( ) Object ( )

11 On National Register? Yes ( ) No X

12 Is It Eligible? Yes X No ( )

13 Part of Estab Hist Dist? Yes ( ) No X

14 District Potent'l? Yes X No ( )

15 Name of Established District

16 Thematic Category: Architecture

17 Date(s) or Period: c.1904

18 Style or Design: Modified Shirtwaist

19. Architect or Engineer: Unknown

20 Contractor or Builder: Unknown

21. Original Use, if apparent: Residence

22 Present Use: Residence

23 Ownership: Public ( ) Private (X)

24. Owner's Name & Address, if known

25. Open to Public? Yes ( ) No X

26. Local Contact Person or Organization: Historic Kansas City Foundation

27. Other Surveys in Which Included: None

28. No of Stories: 2

29. Basement? Yes X No ( ): Full

30. Foundation Material: Rubble

31. Wall Construction: Frame

32. Roof Type & Material: low hip/ asphalt shingle

33. No. of Bays: Front 2 Side 3

34. Wall Treatment: clapboard/ weatherboard

35. Plan Shape: rectangular

36. Changes (Explain in #42): Addition ( ) Altered ( ) Moved ( )

37. Condition: Interior unknown; Exterior fair

38. Preservation Underway? Yes ( ) No X

39. Endangered? By What? Yes ( ) No X

40. Visible from Public Road? Yes X

41. Distance from and Frontage on Road

42 Further Description of Important Features

1st floor weatherboard; 2nd floor clapboard. Slender Doric columns support hip roof over porch. Plain moldings enframe all windows. Rear slope brick chimney.

Photo

43 History and Significance

In early 20c residential neighborhood of homogeneous pattern design houses.

44 Description of Environment and Outbuildings

Set far back from curb on narrow lot

45 Sources of Information

WP# 25713 10-5-04 J.E. Miller
KCD 1905 John E. Miller (Jobe & Miller) res.
on site visit

46. Prepared by: Patricia B. Glenn

47. Organization: Historic K.C.Foundation

48. Date: 8/5

49 Revision Date(s)

1 No

2 County: Jackson

4 Present Name(s): 3425 Summit St.

5. Other Name(s): John E. Miller Residence

JA-ASOB-136

Office of Historic Preservation, P.O. Box 176, Jefferson City, Missouri 65101

HISTORIC INVENTORY

1 No

2 County: Jackson

3 Location of Negatives

4 Present Name(s): Between 3427 and 3425 Summit St.

5 Other Name(s)

6 Specific Location

7 City or Town: Kansas City, Missouri — If Rural, Township & Vicinity

8 Site Plan with North Arrow

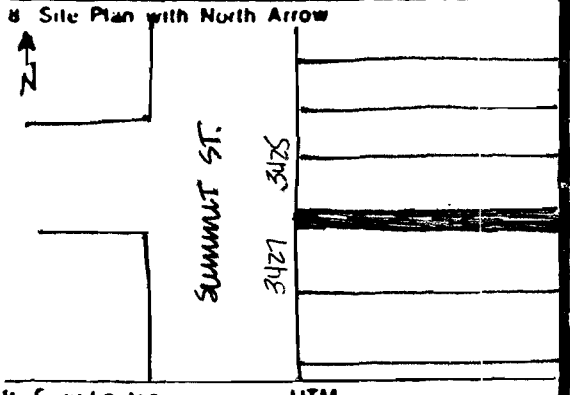

9 Coordinates: Lat / Long — UTM

10 Site: Building X — Structure / Object

11 On National Register? Yes / No X

12 Is It Eligible? Yes X / No

13 Part of Estab Hist Dist? Yes / No X

14 District Potent'l? Yes X / No

15 Name of Established District

16 Thematic Category: Architecture

17 Date(s) or Period

18 Style or Design

19 Architect or Engineer

20 Contractor or Builder

21 Original Use, if apparent: residential site

22 Present Use: vacant lot

23 Ownership: Public / Private

24 Owner's Name & Address, if known

25 Open to Public? Yes / No

26 Local Contact Person or Organization: Historic Kansas City Foundation

27 Other Surveys in Which Included

28 No. of Stories

29 Basement? Yes / No

30 Foundation Material

31 Wall Construction

32 Roof Type & Material

33 No. of Bays: Front — Side

34 Wall Treatment

35 Plan Shape

36 Changes (Explain in #42): Addition / Altered / Moved

37 Condition: Interior unknown — Exterior

38 Preservation Underway? Yes / No X

39 Endangered? By What? Yes / No X

40 Visible from Public Road? Yes X / No

41 Distance from and Frontage on Road

42 Further Description of Important Features

Photo

43 History and Significance

44 Description of Environment and Outbuildings

45 Sources of Information: on site visit

46 Prepared by: Patricia B. Glenn

47 Organization: Historic K.C. Foundation

48 Date: 8/5

49 Revision Date(s)

1 No

2 County: Jackson

4 Present Name(s): Between 3427 & 3425 Summit St.

5 Other Name(s)

CITY ORDINANCE NO 31 1947
PERMITS POLICE TO ISSUE
PAPER TICKETS OR TOW AW
CARS ILLEGALLY PARKED ON
THIS PROPERTY DAY OR NIGH

JA-AS-93-137

Office of Historic Preservation, P.O. Box 176, Jefferson City, Missouri 65101

HISTORIC INVENTORY

1 No

2 County: Jackson

3 Location of Negatives

4 Present Name(s): 3427 Summit St.

5 Other Name(s)

6 Specific Location

7 City or Town (If Rural, Township & Vicinity): Kansas City, Missouri

8 Site Plan with North Arrow

9 Coordinates Lat Long UTM

10 Site Building X Structure Object

11 On National Register? Yes No X

12 Is It Eligible? Yes X No

13 Part of Estab Hist Dist? Yes No X

14 District Potent'l? Yes X No

15 Name of Established District

16 Thematic Category: Architecture

17 Date(s) or Period

18 Style or Design

19 Architect or Engineer

20 Contractor or Builder

21 Original Use, if apparent: residential site

22 Present Use: vacant lot

23 Ownership: Public Private X

24 Owner's Name & Address, if known

25 Open to Public? Yes No X

26 Local Contact Person or Organization: Historic Kansas City Foundation

27 Other Surveys in Which Included

28 No. of Stories

29 Basement? Yes No

30 Foundation Material

31 Wall Construction

32 Roof Type & Material

33 No. of Bays Front Side

34 Wall Treatment

35 Plan Shape

36 Changes (Explain in #42) Addition Altered Moved

37 Condition Interior: unknown Exterior

38 Preservation Underway? Yes No X

39 Endangered? By What? Yes No X

40 Visible from Public Road? Yes X

41 Distance from and Frontage on Road

42 Further Description of Important Features

Photo

43 History and Significance

44 Description of Environment and Outbuildings

45 Sources of Information: on site visit

46 Prepared by: Patricia B. Glenn

47 Organization: Historic K.C. Foundation

48 Date: 8/5

49 Revision Date(s)

KANSAS CITY LIFE
INSURANCE COMPANY
CITY ORDINANCE No 34364
PERMITS CITY POLICE TO ISSUE
TRAFFIC TICKETS OR TOW IN
CARS ILLEGALLY PARKED ON
THIS PROPERTY DAY OR NIGHT

JA-AS-013-138

Office of Historic Preservation, P.O. Box 176, Jefferson City, Missouri 65101

HISTORIC INVENTORY

1 No

2 County: Jackson

3 Location of Negatives

4 Present Name(s): 3433 Summit St.

5 Other Name(s)

6 Specific Location

7 City or Town: Kansas City, Missouri — If Rural, Township & Vicinity

8 Site Plan with North Arrow

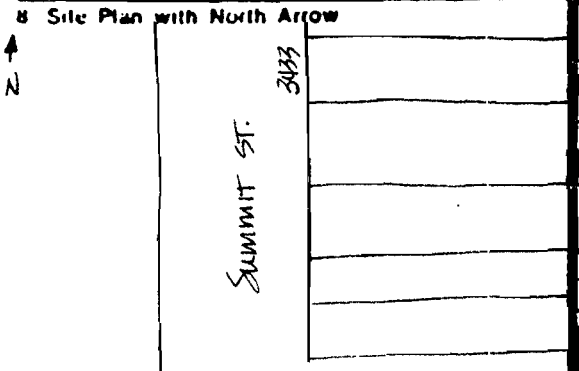

9 Coordinates: Lat / Long — UTM

10 Site: Building X — Structure / Object

11 On National Register? Yes / No X

12 Is It Eligible? Yes X / No

13 Part of Estab Hist Dist? Yes / No X

14 District Potent'l? Yes X / No

15 Name of Established District

16 Thematic Category: Architecture

17 Date(s) or Period: c. 1930

18 Style or Design: Vernacular

19. Architect or Engineer: Unknown

20 Contractor or Builder: Unknown

21. Original Use, if apparent: Duplex

22 Present Use: Duplex

23 Ownership: Public / Private X

24. Owner's Name & Address, if known

25. Open to Public? Yes / No X

26. Local Contact Person or Organization: Historic Kansas City Foundation

27. Other Surveys in Which Included: None

28. No of Stories: 2

29. Basement? Yes X / No: Full

30. Foundation Material: broken course rock faced stone

31. Wall Construction: brick

32. Roof Type & Material: flat /tar & gravel

33. No. of Bays: Front 3 Side 6

34. Wall Treatment: flemish stretcher w bond

35. Plan Shape: rectangular

36. Changes (Explain in #42): Addition / Altered / Moved

37. Condition: Interior unknown; Exterior fair

38. Preservation Underway? Yes / No X

39. Endangered? By What? Yes / No X

40. Visible from Public Road? Yes X / No

41. Distance from and Frontage on Road

42 Further Description of Important Features

Cubic mass with projecting two story porch. Projecting entablature and parapet conceal flat roof behind. Smooth stone quoins on NW & SW corners and lugsills underlining fenestration. Entrance in central & SE bax.

Photo

43 History and Significance

Apartment bordering early 20c residential neighborhood.

44 Description of Environment and Outbuildings

Set far back on narrow lot with stone retaining wall to N.

45 Sources of Information

WP# 9901 Ext. 4-19-30 M. Wellington

on site

46. Prepared by: Patricia B. Glenn

47. Organization: Historic K.C.Foundation

48. Date: 8/5

49 Revision Date(s)

1 No

2 County: Jackson

4 Present Name(s): 3433 Summit St.

5. Other Name(s)

JA-AS013-129

Office of Historic Preservation, P.O. Box 176, Jefferson City, Missouri 65101

HISTORIC INVENTORY

1 No

2 County: Jackson

3 Location of Negatives

4 Present Name(s): 3435 Summit St.

5 Other Name(s)

6 Specific Location

7 City or Town: Kansas City, Missouri — If Rural, Township & Vicinity

8 Site Plan with North Arrow

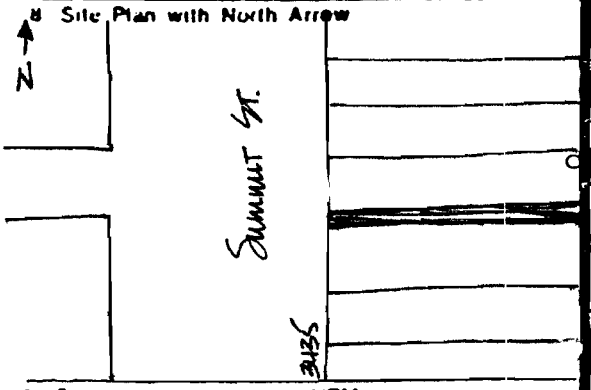

9 Coordinates: Lat / Long — UTM

10 Site: Building X — Structure / Object

11 On National Register? Yes / No X

12 Is It Eligible? Yes X / No

13 Part of Estab Hist Dist? Yes / No X

14 District Potent'l? Yes X / No

15 Name of Established District

16 Thematic Category: Architecture

17 Date(s) or Period

18 Style or Design

19. Architect or Engineer

20 Contractor or Builder

21. Original Use, if apparent: residential site

22 Present Use: vacant lot

23 Ownership: Public / Private

24. Owner's Name & Address, if known

25. Open to Public? Yes / No

26. Local Contact Person or Organization: Historic Kansas City Foundation

27. Other Surveys in Which Included

28. No of Stories

29. Basement? Yes / No

30. Foundation Material

31. Wall Construction

32. Roof Type & Material

33. No. of Bays: Front / Side

34. Wall Treatment

35. Plan Shape

36. Changes (Explain in #42): Addition / Altered / Moved

37. Condition: Interior unknown / Exterior

38. Preservation Underway? Yes / No X

39. Endangered? By What? Yes / No X

40. Visible from Public Road? Yes X

41. Distance from and Frontage on Road

42 Further Description of Important Features

Photo

43 History and Significance

44 Description of Environment and Outbuildings

45 Sources of Information: on site visit

46. Prepared by: Patricia B. Glenn

47. Organization: Historic K.C. Foundation

48. Date: 8/5

49 Revision Date(s)

JA-AS-013-MO

Office of Historic Preservation, P.O. Box 176, Jefferson City, Missouri 65101

HISTORIC INVENTORY

1 No

2 County: Jackson

3 Location of Negatives

4 Present Name(s): 3437 Summit St.

5 Other Name(s)

6 Specific Location

7 City or Town (If Rural, Township & Vicinity): Kansas City, Missouri

8 Site Plan with North Arrow

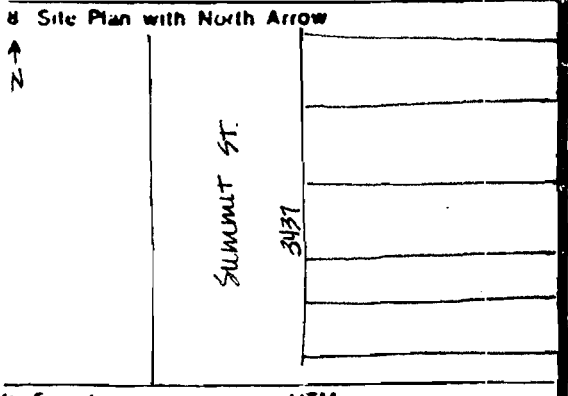

9 Coordinates: Lat / Long / UTM

10 Site: Building X; Structure; Object

11 On National Register? Yes / No X

12 Is It Eligible? Yes X / No

13 Part of Estab. Hist. Dist.? Yes / No X

14 District Potent'l? Yes X / No

15 Name of Established District

16 Thematic Category: Architecture

17 Date(s) or Period: c. 1907

18 Style or Design: Shirtwaist

19. Architect or Engineer: Unknown

20 Contractor or Builder: Unknown

21. Original Use, if apparent: Residence

22 Present Use: Residence

23 Ownership: Public / Private X

24. Owner's Name & Address, if known

25. Open to Public? Yes / No X

26. Local Contact Person or Organization: Historic Kansas City Foundation

27. Other Surveys in Which Included: None

28. No of Stories: 2 1/2

29. Basement? Yes X / No: full

30. Foundation Material: rubble

31. Wall Construction: brick & frame

32. Roof Type & Material: gable/asphalt shingle

33. No. of Bays: Front 2 Side 4

34. Wall Treatment: asbestos stretcher bond, sidin

35. Plan Shape: rectangular

36. Changes (Explain in #42): Addition / Altered / Moved

37. Condition: Interior unknown; Exterior fair

38. Preservation Underway? Yes / No X

39. Endangered? By What? Yes / No X

40. Visible from Public Road? Yes X

41. Distance from and Frontage on Road

42 Further Description of Important Features

Double row arched radiating brick headers and smooth stone lugsills enframe windows. Entry door on N. Plain moldings surround upper story windows. Side slope brick chimney to NE.

Photo

43 History and Significance

In early 20c residential developments of homogeneous pattern design houses.

44 Description of Environment and Outbuildings

Set far back from curb on narrow lot. Concrete driveway to N.

45 Sources of Information

WP # 34100 8-28-07 Nick Miller
KCD 1908 Nicholas Miller (Cont/bldg)
on site visit

46. Prepared by: Patricia B. Glenn

47. Organization: Historic K.C.Foundation

48. Date: 8/5

49 Revision Date(s)

JA-MS-013-H11

Office of Historic Preservation, P.O. Box 176, Jefferson City, Missouri 65101

HISTORIC INVENTORY

1 No

2 County: Jackson

3 Location of Negatives

4 Present Name(s): 3439 Summit St.

5 Other Name(s): Maurice W. Higgins Residence

6 Specific Location

7 City or Town: Kansas City, Missouri — If Rural, Township & Vicinity

8 Site Plan with North Arrow

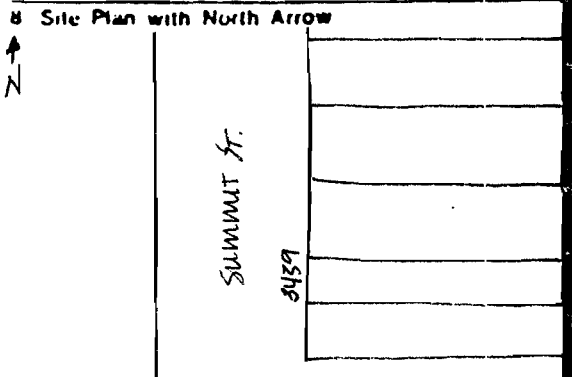

9 Coordinates: Lat / Long — UTM

10 Site: Building X — Structure: — Object:

11 On National Register? Yes: No X

12 Is It Eligible? Yes X No:

13 Part of Estab Hist Dist? Yes: No X

14 District Potent'l? Yes X No:

15 Name of Established District

16 Thematic Category: Architecture

17 Date(s) or Period: c. 1905

18 Style or Design: Bungalow

19. Architect or Engineer: Unknown

20 Contractor or Builder: Unknown

21. Original Use, if apparent: Residence

22 Present Use: Residence

23 Ownership: Public: Private X

24. Owner's Name & Address, if known

25. Open to Public? Yes: No X

26. Local Contact Person or Organization: Historic Kansas City Foundation

27. Other Surveys in Which Included: None

28. No of Stories: 1 1/2

29. Basement? Yes X No: full

30. Foundation Material: rubble

31. Wall Construction: brick & frame

32. Roof Type & Material: hellcast gable/ asphalt shingle

33. No. of Bays Front 2 Side 2

34. Wall Treatment: stretcher/bond/ clap-board

35. Plan Shape: rectangular

36. Changes (Explain in #42) Addition: Altered: Moved:

37. Condition Interior: unknown Exterior: fair

38. Preservation Underway? Yes: No X

39. Endangered? By What? Yes: No X

40. Visible from Public Road? Yes X No:

41. Distance from and Frontage on Road

42 Further Description of Important Features

Imbricated shingles fill gable end. Clapboard covers upper story while brick veneer covers lower story. Smooth stone lugsills underline lower windows; plain moldings used elsewhere. Slender Doric columns support porch roof.

Photo

43 History and Significance

In early 20c residential neighborhood of homogeneous pattern design houses.

44 Description of Environment and Outbuildings

Set far back from curb on narrow lot.

45 Sources of Information

WP# 29297 12-20-05 M. Higgins

KCD 1906 Maurice W. Higgins (trucker) res.

on site visit

46. Prepared by: Patricia B. Glenn

47. Organization: Historic K.C.Foundation

48. Date: 8/5

49 Revision Date(s)

1 No — 2 County: Jackson — 4 Present Name(s): 3439 Summit St. — 5. Other Name(s)

3439

JA-AS-013-112

Office of Historic Preservation, P.O. Box 176, Jefferson City, Missouri 65101

HISTORIC INVENTORY

1 No

2 County: Jackson

3 Location of Negatives

4 Present Name(s): 3441 Summit St.

5 Other Name(s): James H. Todd Residence

6 Specific Location

7 City or Town: Kansas City, Missouri — If Rural, Township & Vicinity

8 Site Plan with North Arrow

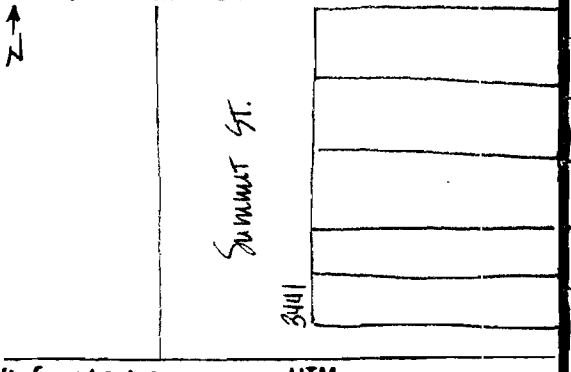

9 Coordinates: Lat / Long — UTM

10 Site: Building X — Structure / Object

11 On National Register? Yes / No X

12 Is It Eligible? Yes X / No

13 Part of Estab Hist Dist? Yes / No X

14 District Potent'l? Yes X / No

15 Name of Established District

16 Thematic Category: Architecture

17 Date(s) or Period: c. 1909

18 Style or Design: Vernacular

19. Architect or Engineer: unknown

20 Contractor or Builder: Unknown

21. Original Use, if apparent: duplex

22 Present Use: duplex

23 Ownership: Public / Private X

24. Owner's Name & Address, if known

25. Open to Public? Yes / No X

26. Local Contact Person or Organization: Historic Kansas City Foundation

27. Other Surveys in Which Included: None

28. No of Stories: 2

29. Basement? Yes X / No: full

30. Foundation Material: broken course rock faced stone

31. Wall Construction: brick

32. Roof Type & Material: bellcast gable/ asphalt shingle

33. No. of Bays: Front 3 Side 4

34. Wall Treatment: stretcher bond

35. Plan Shape: rectangular

36. Changes (Explain in #42): Addition / Altered / Moved

37. Condition: Interior unknown; Exterior fair

38. Preservation Underway? Yes / No X

39. Endangered? By What? Yes / No X

40. Visible from Public Road? Yes X

41. Distance from and Frontage on Road

42 Further Description of Important Features

Bellcast gable surmounts cubic mass. Attenuated brick piers support broad entablature. Smooth stone lintels & lugsills used throughout. Shallow stuccoed projecting bay on N & S facades.

Photo

43 History and Significance

Duplex bordering early 20c residential neighborhood.

44 Description of Environment and Outbuildings

Set far back from curb on narrow lot.

45 Sources of Information

WP# 41429 11-5-09 James H. Todd
KCD 1910 James H. Todd (detective) res.
on site visit

46. Prepared by: Patricia B. Glenn

47. Organization: Historic K.C.Foundation

48. Date: 8/5

49 Revision Date(s)

1 No

2 County: Jackson

4 Present Name(s): 3441 Summit St.

5. Other Name(s): James H. Todd Residence

JA-AS-013-143

Office of Historic Preservation, P.O. Box 176, Jefferson City, Missouri 65101

HISTORIC INVENTORY

1 No

2 County: Jackson

3 Location of Negatives

4 Present Name(s): 3424 Washington St.

5 Other Name(s)

6 Specific Location

7 City or Town (If Rural, Township & Vicinity): Kansas City, Missouri

8 Site Plan with North Arrow

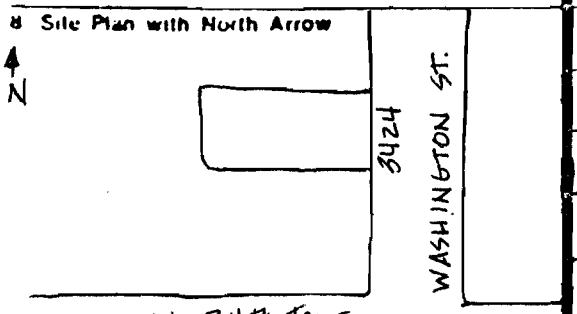

9 Coordinates: UTM
Lat
Long

10 Site: Building X; Structure; Object

11 On National Register? Yes; No X

12 Is It Eligible? Yes X; No

13 Part of Estab Hist Dist? Yes; No X

14 District Potent'l? Yes X; No

15 Name of Established District

16 Thematic Category: Architecture

17 Date(s) or Period: c. 1923

18 Style or Design: Modified Prairie

19. Architect or Engineer: Unknown

20 Contractor or Builder: Kenny Construction Co.

21. Original Use, if apparent: residence

22 Present Use: residence

23 Ownership: Public; Private X

24. Owner's Name & Address, if known

25. Open to Public? Yes; No XXXX

26. Local Contact Person or Organization: Historic Kansas City Foundation

27. Other Surveys in Which Included: none

28. No of Stories: 2

29. Basement? full Yes XX; No

30. Foundation Material: broken course rock faced stone

31. Wall Construction: frame

32. Roof Type & Material: low hip/Asphalt shingle

33. No. of Bays: Front 2 Side 5

34. Wall Treatment: stucco

35. Plan Shape: rectangular

36. Changes (Explain in #42): Addition; Altered; Moved

37. Condition: Interior unknown; Exterior good

38. Preservation Underway? Yes; No X

39. Endangered? By What? Yes; No X

40. Visible from Public Road? Yes X

41. Distance from and Frontage on Road

42 Further Description of Important Features

Stuccoed box like shape, low hip roof and square windows tucked beneath broad eaves characteristic of Prairie Style. Double decker porch with wrought iron piers and balustrade not typical. Principal entrance offset in SE bay.

Photo

43 History and Significance

Attractive house in early 20c residential neighborhood

44 Description of Environment and Outbuildings

Set far back from curb on rise, presently this is the only structure on the street. Concrete driveway leads back to single story two car garage, stucco with flat roof.

45 Sources of Information

WP#72267 3/21/73 Kenny Construction Co.

46. Prepared by: Patricia B. Glenn

47. Organization: Historic K.C.Foundation

48. Date: 8/5

49 Revision Date(s)

1 No | 2 County: Jackson | 4 Present Name(s): 3424 Washington St. | 5. Other Name(s)

3401