Office of Historic Preservation, P.O. Box 176, Jefferson City, Missouri 65101

HISTORIC INVENTORY

JA-AS-002-001

1 No

2 County: Jackson

3 Location of Negatives: Historic KC Foundation

4 Present Name(s): Residence, 14 East 31st Street Terrace

5 Other Name(s):

6 Specific Location: 14 East 31st St. Terr.

7 City or Town / If Rural, Township & Vicinity: Kansas City, Mo.

8 Site Plan with North Arrow

N

UTM
A15/364129/4327269 B15/364015/4324770
C15/362840/4324840 D15/363015/4327410

10 Site: Building [X] Structure [ ] Object [ ]

11 On National Register? Yes [ ] No [X]

12 Is It Eligible? Yes [ ] No [ ]

13 Part of Establ Hist Dist? Yes [ ] No [X]

14 District Potent'l? Yes [ ] No [ ]

15 Name of Established District

16 Thematic Category: Architecture

17 Date(s) or Period: 1899

18 Style or Design: Vernacular

19 Architect or Engineer:

20 Contractor or Builder:

21 Original Use, if apparent: Residence

22 Present Use: Residence

23 Ownership: Public [ ] Private [X]

24 Owner's Name & Address, if known:

25 Open to Public? Yes [ ] No [X]

26 Local Contact Person or Organization: HKCF

27 Other Surveys in Which Included: None

28 No of Stories: 2 1/2

29 Basement? Yes [X] No [ ]

30 Foundation Material: Stone

31 Wall Construction: Frame/Brick

32 Roof Type & Material: Hip/ comp shingles

33 No. of Bays: Front 2 Side 4

34 Wall Treatment: Asbestas shingles

35 Plan Shape: Rect.

36 Changes (Explain in #42): Addition [ ] Altered [ ] Moved [ ]

37 Condition: Interior ____ Exterior ____

38 Preservation Underway? Yes [ ] No [X]

39 Endangered? By What? Yes [ ] No [ ]

40 Visible from Public Road? Yes [X] No [ ]

41 Distance from and Frontage on Road: 15 x 25

42 Further Description of Important Features

Porches across front; dormer in front ro
slope. Upper porch added.

43 History and Significance

44 Description of Environment and Outbuildings

Level lot. Driveway along west side.

45 Sources of Information

Site visit.
Kansas City Water Permit 19696.

46 Milt Perry

47 Organization: HKCF

48 Date

49 Revision Date(s)

ONE WAY
BEGIN
ONE WAY
TRAFFIC

Office of Historic Preservation, P.O. Box 176, Jefferson City, Missouri 65101

HISTORIC INVENTORY

JA-AS-002-002

1 No

2 County: Jackson

3 Location of Negatives: Historic KC Foundation

4 Present Name(s): Residence, 16 East 31st St. Terr.

5 Other Name(s):

6 Specific Location: 16 E. 31st St. Terr.

7 City or Town (If Rural, Township & Vicinity): Kansas City, Mo.

8 Site Plan with North Arrow

UTM
A15/364129/4327269 B15/364015/4324770
C15/362840/4324840 D15/363015/4327410

10 Site: Building X; Structure ; Object

11 On National Register? Yes ; No X

12 Is It Eligible? Yes ; No

13 Part of Estab Hist Dist? Yes ; No X

14 District Potent'l? Yes ; No

15 Name of Established District

16 Thematic Category: Architecture

17 Date(s) or Period: 1897

18 Style or Design: Vernacular

19 Architect or Engineer:

20 Contractor or Builder:

21 Original Use, if apparent: Residence

22 Present Use: Residence

23 Ownership: Public ; Private X

24 Owner's Name & Address, if known:

25 Open to Public? Yes ; No X

26 Local Contact Person or Organization: HKCF

27 Other Surveys in Which Included: None

28 No. of Stories: 1 1/2

29 Basement? Yes ; No

30 Foundation Material: Stone

31 Wall Construction: Frame

32 Roof Type & Material: Gable/ comp shingle

33 No. of Bays: Front 3 Side 4

34 Wall Treatment: Asbestos shingles

35 Plan Shape: "L"

36 Changes (Explain in #42): Addition ; Altered ; Moved

37 Condition: Interior ; Exterior

38 Preservation Underway? Yes ; No

39 Endangered? By What? Yes ; No

40 Visible from Public Road? Yes X ; No

41 Distance from and Frontage on Road: 20 x 20

42 Further Description of Important Features

Porch across front and along east side; cross gable roof.

43 History and Significance

Similar to 18 E. 31st Terr. Simple, inexpressive buildings.

44 Description of Environment and Outbuildings

Level Lot.

45 Sources of Information

Site visit.
Kansas City Water Permit 14001

46 Prepared by: Milton F. Perry

47 Organization: HKCF

48 Date

49 Revision Date(s)

Office of Historic Preservation, P.O. Box 176, Jefferson City, Missouri 65101

HISTORIC INVENTORY

JA-AS-002-003

1 No

2 County: Jackson

3 Location of Negatives: Historic KC Foundation

4 Present Name(s): Residence, 18 East 31st Street Terrace

5 Other Name(s):

6 Specific Location: 18 East 31st Street Terr.

7 City or Town / If Rural, Township & Vicinity: Kansas City, Mo.

8 Site Plan with North Arrow

UTM
A15/364129/4327269 B15/364015/4324770
C15/362840/4324840 D15/363015/4327410

10 Site: Building X; Structure ; Object

11 On National Register? Yes ; No X

12 Is It Eligible? Yes ; No

13 Part of Estab Hist Dist? Yes ; No X

14 District Potent'l? Yes ; No

15 Name of Established District

16 Thematic Category: Architecture

17 Date(s) or Period: 1897

18 Style or Design: Vernacular

19 Architect or Engineer

20 Contractor or Builder

21 Original Use, if apparent: Residence

22 Present Use: Residence

23 Ownership: Public ; Private X

24 Owner's Name & Address, if known

Open to Public? Yes ; No X

26 Local Contact Person or Organization: HKCF

27 Other Surveys in Which Included: None

28 No of Stories: 1 1/2

29 Basement? Yes X ; No

30 Foundation Material: Stone

31 Wall Construction: Frame

32 Roof Type & Material: Gable/ comp shingles

33 No of Bays: Front 3 Side 4

34 Wall Treatment: Asbestos shingles

35 Plan Shape: Rectangle

36 Changes (Explain in #42): Addition ; Altered ; Moved

37 Condition: Interior ____ Exterior ____

38 Preservation Underway? Yes ; No

39 Endangered? By What? Yes ; No

40 Visible from Public Road? Yes X ; No

41 Distance from and Frontage on Road: 20 x 20

42 Further Description of Important Features

Wooden porch across front and east side

Cross gable roof.

43 History and Significance

Example of a small, inexpressive dwell

44 Description of Environment and Outbuildings

Rock wall across front of property, d

along east side.

45 Sources of Information

Site Visit.
Kansas City Water Permit 14002

46 Prepared by: Milton F. Perry

47 Organization: HKCF

48 Date

49 Revision Date(s)

Office of Historic Preservation, P.O. Box 176, Jefferson City, Missouri 65101

HISTORIC INVENTORY

JA-AS-002-004

1 No

2 County: Jackson

3 Location of Negatives: Historic KC Foundation

4 Present Name(s): Residence, 20 E. 31st St. Terr.

5 Other Name(s):

6 Specific Location: 20 E. 31st St. Terr.

7 City or Town: Kansas City, MO. If Rural, Township & Vicinity:

8 Site Plan with North Arrow



UTM
A15/364129/4327269 B15/364015/4324770
C15/362840/4324840 D15/363015/4327410

10 Site: Building [X] Structure [ ] Object [ ]

11 On National Register? Yes [ ] No [X]

12 Is It Eligible? Yes [ ] No [ ]

13 Part of Estab Hist Dist? Yes [ ] No [X]

14 District Potent'l? Yes [ ] No [ ]

15 Name of Established District:

16 Thematic Category: Architecture

17 Date(s) or Period: 1898

18 Style or Design: Queen Anne

19 Architect or Engineer:

20 Contractor or Builder:

21 Original Use, if apparent: Residence

22 Present Use: Residence

23 Ownership: Public [ ] Private [X]

24 Owner's Name & Address, if known:

25 Open to Public? Yes [ ] No [X]

26 Local Contact Person or Organization: HKCF

27 Other Surveys in Which Included: None

28 No. of Stories: 2 1/2

29 Basement? Yes [X] No

30 Foundation Material: Stone

31 Wall Construction: Brick

32 Roof Type & Material: Hip/comp shingle

33 No. of Bays: Front 2 Side 4

34 Wall Treatment: Natural

35 Plan Shape: Rect.

36 Changes (Explain in #42): Addition [ ] Altered [ ] Moved [ ]

37 Condition: Interior ____ Exterior ____

38 Preservation Underway? Yes [ ] No [ ]

39 Endangered? By What? Yes [ ] No [ ]

40 Visible from Public Road? Yes [X] No

41 Distance from and Frontage on Road: 15 x 20

42 Further Description of Important Features

Cut stone trim; wooden porch across front

43 History and Significance

Good example of the style, similar to 22 E. 31st St. Terr.

44 Description of Environment and Outbuildings

Level lot.

45 Sources of Information

Site visit.
Kansas City Water Permit 14941

46 Prepared by: Milton F. Perry

47 Organization: HKCF

48 Date:

49 Revision Date(s):

Office of Historic Preservation, P.O. Box 176, Jefferson City, Missouri 65101

HISTORIC INVENTORY

JA-AS-002-005

1 No

2 County: Jackson

3 Location of Negatives: Historic KC Foundation

4 Present Name(s): Residence, 22 E. 31st St. Terr.

5 Other Name(s):

6 Specific Location: 22 E. 31st St. Terr.

7 City or Town / If Rural, Township & Vicinity: Kansas City, Mo.

8 Site Plan with North Arrow

16 Thematic Category: Architecture

17 Date(s) or Period:

18 Style or Design: 1899

19 Architect or Engineer:

20 Contractor or Builder:

21 Original Use, if apparent: Residence

22 Present Use: Residence

23 Ownership: Public [ ] Private [X]

24 Owner's Name & Address, if known:

UTM
A15/364129/4327269 B15/364015/4324770
C15/362840/4324840 D15/363015/4327410

25 Open to Public? Yes [ ] No [X]

26 Local Contact Person or Organization: HKCF

27 Other Surveys in Which Included: None

28 No. of Stories: 2 1/2

29 Basement? Yes [X] No

30 Foundation Material: Stone

31 Wall Construction: Brick

32 Roof Type & Material: Gable/ hip/ comp

33 No. of Bays: Front 2 Side 4

34 Wall Treatment: Natural

35 Plan Shape: Rect.

36 Changes (Explain in #42): Addition [ ] Altered [ ] Moved [ ]

37 Condition: Interior ____ Exterior ____

38 Preservation Underway? Yes [ ] No [ ]

39 Endangered? By What? Yes [ ] No [ ]

40 Visible from Public Road? Yes [X] No

41 Distance from and Frontage on Road: 20 x 20

10 Site [X] Building Structure [ ] Object [ ]

11 On National Register? Yes [ ] No [X]

12 Is It Eligible? Yes [ ] No [ ]

13 Part of Estab Hist Dist? Yes [ ] No [X]

14 District Potent'l? Yes [ ] No [ ]

15 Name of Established District

42 Further Description of Important Features

Wooden porch across front; cut stone s
shingled gable end.

43 History and Significance

Good example of the style - similar to 20 E. 31st Terr.

44 Description of Environment and Outbuildings

Level lot.

45 Sources of Information

Site visit.

Kansas City Water Permit 15821

46 Prepared by: Milton F. Perry

47 Organization: HKCF

48 Date

49 Revision Date(s)

1 No
2 County Jackson
4 Present Name(s) Residence, 22 E. 31st Street Terr.
5 Other Name(s)

Office of Historic Preservation, P.O. Box 176, Jefferson City, Missouri 65101

HISTORIC INVENTORY

JA-AS-002-006

1 No

2 County: Jackson

3 Location of Negatives: HKCF

4 Present Name(s): Residence, 103 E. 31st St. Terr.

5 Other Name(s):

6 Specific Location: 103 E. 31st St. Terr.

7 City or Town, if Rural, Township & Vicinity: Kansas City, Missouri

8 Site Plan with North Arrow

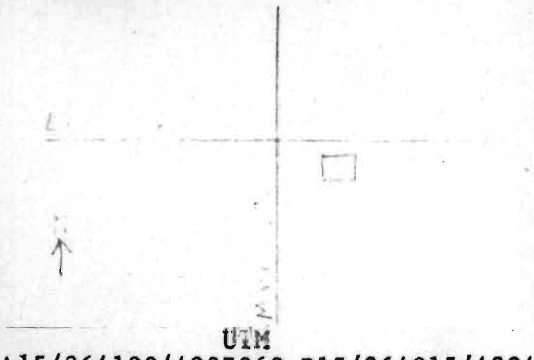

UTM
A15/364129/4327269 B15/364015/4324770
C15/362840/4324840 D15/363015/4327410

10 Site: Building X; Structure ; Object

11 On National Register? Yes ; No X

12 Is It Eligible? Yes ; No

13 Part of Estab Hist Dist? Yes ; No X

14 District Potent'l? Yes ; No

15 Name of Established District

16 Thematic Category: Architecture

17 Date(s) or Period: 1897

18 Style or Design: Vernacular

19 Architect or Engineer:

20 Contractor or Builder:

21 Original Use, if apparent: Residence

22 Present Use: Residence

23 Ownership: Public ; Private X

24 Owner's Name & Address, if known:

25 Open to Public? Yes ; No X

26 Local Contact Person or Organization: HKCF

27 Other Surveys in Which Included: NONE

28 No. of Stories:

29 Basement? Yes X; No

30 Foundation Material: Stone

31 Wall Construction: Frame

32 Roof Type & Material: Hip/ Comp shingle

33 No. of Bays: Front 2 Side 3

34 Wall Treatment: Asbestos shingle

35 Plan Shape: Square

36 Changes (Explain in #42): Addition ; Altered ; Moved

37 Condition: Interior ____; Exterior ____

38 Preservation Underway? Yes ; No

39 Endangered? By What? Yes ; No

40 Visible from Public Road? Yes X; No

41 Distance from and Frontage on Road: 15 x 25

42 Further Description of Important Features

Gable projections in roof slopes; wood across front; pedimented window heads.

43 History and Significance

A fairly well preserved example of local vernacular architecture.

44 Description of Environment and Outbuildings

Level lot. Driveway along east side.

45 Sources of Information

Site visit.
Kansas City Water Permit 13990.

46 Prepared by: Milton E. Perry

47 Organization: HKCF

48 Date

49 Revision Date(s)

Office of Historic Preservation, P.O. Box 176, Jefferson City, Missouri 65101

HISTORIC INVENTORY

JA-AS-002-007

1 No

2 County: Jackson

3 Location of Negatives: Historic KC Foundation

4 Present Name(s): Residence, 107 East 31st St. Terr.

5 Other Name(s):

6 Specific Location: 107 E. 31st St. Terr.

7 City or Town (If Rural, Township & Vicinity): Kansas City, Mo.

8 Site Plan with North Arrow

N

UTM
A15/364129/4327269 B15/364015/4324770
C15/362840/4324840 D15/363015/4327410

10 Site / Building X / Structure / Object

11 On National Register? Yes / No X

12 Is It Eligible? Yes / No

13 Part of Estab Hist Dist? Yes / No X

14 District Potent'l? Yes / No

15 Name of Established District

16 Thematic Category: Architecture

17 Date(s) or Period: 1895

18 Style or Design: "Carpenter's Gothic"

19 Architect or Engineer:

20 Contractor or Builder:

21 Original Use, if apparent: Residence

22 Present Use: Residence

23 Ownership: Public / Private X

24 Owner's Name & Address, if known:

Open to Public? Yes / No X

26 Local Contact Person or Organization: HKCF

27 Other Surveys in Which Included: None

28 No of Stories: 1 1/2

29 Basement? Yes X / No

30 Foundation Material: Stone

31 Wall Construction: Frame

32 Roof Type & Material: Gable

33 No of Bays: Front 2 Side 4

34 Wall Treatment: Asbestos shingle

35 Plan Shape: Rectangle

36 Changes (Explain in #42): Addition / Altered / Moved

37 Condition: Interior ____ Exterior ____

38 Preservation Underway? Yes / No

39 Endangered? By What? Yes / No X

40 Visible from Public Road? Yes X / No

41 Distance from and Frontage on Road: 20 x 20

42 Further Description of Important Features

Leaded and stained glass; well-maint
original geometric porch and turned p
similar to 109 E. 31st Terrace. pedi
window heads.

43 History and Significance

Fine glass and porch.

44 Description of Environment and Outbuildings

Lot above street grade; wire fence ar
property.

45 Sources of Information

Site visit.
Kansas City Water Permit 12497.

46 Prepared by: Milton F. Perry

47 Organization: HKCF

48 Date

49 Revision Date(s)

Office of Historic Preservation, P.O. Box 176, Jefferson City, Missouri 65101

HISTORIC INVENTORY

JA-AS-002-008

1 No

2 County: Jackson

3 Location of Negatives: Historic KC Foundation

4 Present Name(s): Residence, 109 E. 31st St. Terr.

5 Other Name(s):

6 Specific Location: 109 East 31st St. Terr.

7 City or Town / If Rural, Township & Vicinity: Kansas City, Mo.

8 Site Plan with North Arrow

UTM
A15/364129/4327269 B15/364015/4324770
C15/362840/4324840 D15/363015/4327410

10 Site / Building / Structure / Object

11 On National Register? Yes / No

12 Is It Eligible? Yes / No

13 Part of Estab Hist Dist? Yes / No

14 District Potent'l? Yes / No

15 Name of Established District

16 Thematic Category: Architecture

17 Date(s) or Period: 1897

18 Style or Design: "Carpenter's Gothic"

19 Architect or Engineer:

20 Contractor or Builder:

21 Original Use, if apparent: Residence

22 Present Use: Residence

23 Ownership: Public / Private

24 Owner's Name & Address, if known:

25 Open to Public? Yes / No

26 Local Contact Person or Organization: HKCF

27 Other Surveys in Which Included: None

28 No. of Stories: 1 1/2

29 Basement? Yes / No

30 Foundation Material: Stone

31 Wall Construction: Frame

32 Roof Type & Material: Gable/comp shingle

33 No. of Bays: Front 4 Side 5

34 Wall Treatment: Asbestas shingles

35 Plan Shape:

36 Changes (Explain in #42): Addition / Altered / Moved

37 Condition: Interior / Exterior

38 Preservation Underway? Yes / No

39 Endangered? By What? Yes / No

40 Visible from Public Road? Yes / No

41 Distance from and Frontage on Road

42 Further Description of Important Features

Eastlake style porch has been removed a
space enclosed.

43 History and Significance

Similar to 107 E. 31st Terr. A value
can be seen in their massing together

44 Description of Environment and Outbuildings

Lot above street grade.

45 Sources of Information

Site visit.

Kansas City Water Permit 14000

46 Prepared by: Milton F. Perry

47 Organization: HKCF

48 Date: 6/20/78

49 Revision Date(s)

Office of Historic Preservation, P.O. Box 176, Jefferson City, Missouri 65101

HISTORIC INVENTORY

JA-AS-002-009

1 No

2 County: Jackson

3 Location of Negatives: Historic KC Foundation

4 Present Name(s): Central Bible Church Office, 110 E. 31st St. Terr.

5 Other Name(s)

6 Specific Location: 110 E. 31st St. Terr.

7 City or Town: Kansas City, Mo. — If Rural, Township & Vicinity

8 Site Plan with North Arrow



UTM
A15/364129/4327269 B15/364015/4324770
C15/362840/4324840 D15/363015/4327410

10 Site: Building [X] Structure [ ] Object [ ]

11 On National Register? Yes [ ] No [X]

12 Is It Eligible? Yes [ ] No [ ]

13 Part of Establ Hist Dist? Yes [ ] No [X]

14 District Potent'l? Yes [ ] No [ ]

15 Name of Established District

16 Thematic Category: Architecture

17 Date(s) or Period: 1906

18 Style or Design: Vernacular

19 Architect or Engineer

20 Contractor or Builder

21 Original Use, if apparent: Residence

22 Present Use: Office

23 Ownership: Public [ ] Private [X]

24 Owner's Name & Address, if known

Open to Public? Yes [ ] No [X]

26 Local Contact Person or Organization: HKCF

27 Other Surveys in Which Included: None

28 No. of Stories: 1 1/2

29 Basement? Yes [X] No

30 Foundation Material: Stone

31 Wall Construction: Brick

32 Roof Type & Material: Gable/ comp shingles

33 No. of Bays: Front 2 Side 4

34 Wall Treatment: Natural

35 Plan Shape: Rect

36 Changes (Explain in #42): Addition [ ] Altered [ ] Moved [ ]

37 Condition: Interior ____ Exterior ____

38 Preservation Underway? Yes [ ] No [ ]

39 Endangered? By What? Yes [ ] No [ ]

40 Visible from Public Road? Yes [X] No

41 Distance from and Frontage on Road: 15 x 15

42 Further Description of Important Features

Porch across front; modified Palladian w[illegible] in gable end.

43 History and Significance

Well-maintained example of local 1 1/2 s[illegible] frame over brick house.

44 Description of Environment and Outbuildings

Lot above grade.

45 Sources of Information

Site visit.

Kansas City water Permit 31868

46 Prepared by: Milton F. Perry

47 Organization: HKCF

48 Date

49 Revision Date(s)

OFFICE

Office of Historic Preservation, P.O. Box 176, Jefferson City, Missouri 65101

HISTORIC INVENTORY

JA-AS-002-010

1 No

2 County: Jackson

3 Location of Negatives: Historic KC Foundation

4 Present Name(s): Residence, 111 East 31st Street Terrace

5 Other Name(s):

6 Specific Location: 111 East 31st Street Terr.

7 City or Town: Kansas City, Mo. — If Rural, Township & Vicinity

8 Site Plan with North Arrow

UTM
A15/364129/4327269 B15/364015/4324770
C15/362840/4324840 D15/363015/4327410

10 Site: Building ☐ Structure ☐ Object ☐

11 On National Register? Yes ☐ No ☐

12 Is It Eligible? Yes ☐ No ☐

13 Part of Estab Hist Dist? Yes ☐ No ☐

14 District Potent'l? Yes ☐ No ☐

15 Name of Established District

16 Thematic Category: Architecture

17 Date(s) or Period: 1897

18 Style or Design: "Carpenter's Gothic"

19 Architect or Engineer:

20 Contractor or Builder:

21 Original Use, if apparent: Residence

22 Present Use: Residence

23 Ownership: Public ☐ Private ☐

24 Owner's Name & Address, if known:

Open to Public? Yes ☐ No ☐

26 Local Contact Person or Organization: HKCF

27 Other Surveys in Which Included: None

28 No. of Stories: 1 1/2

29 Basement? Yes ☐ No

30 Foundation Material: Stone

31 Wall Construction: Frame

32 Roof Type & Material: Gable/comp shingle

33 No. of Bays: Front 3 Side 3

34 Wall Treatment: Composition paper

35 Plan Shape: Rect.

36 Changes (Explain in #42): Addition ☐ Altered ☐ Moved ☐

37 Condition: Interior ____ Exterior ____

38 Preservation Underway? Yes ☐ No ☐

39 Endangered? By What? Yes ☐ No ☐

40 Visible from Public Road? Yes No

41 Distance from and Frontage on Road: 15 x 15

42 Further Description of Important Features

Three window bay with stained glass; northeast corner; scroll work along e



43 History and Significance

Fine glass; good lines.

44 Description of Environment and Outbuildings

Lot above grade.

45 Sources of Information

Site visit.
Kansas City Water Permit 13995

46 Prepared by: Milton F. Perry

47 Organization: HKCF

48 Date: 6/20/78

49 Revision Date(s)


NO
PARKING
ANYTIME

Office of Historic Preservation, P.O. Box 176, Jefferson City, Missouri 65101

HISTORIC INVENTORY

JA-AS-002-011

1 No

2 County: Jackson

3 Location of Negatives: Historic KC Foundation

4 Present Name(s): Residence, 112 E. 31st St. Terr.

5 Other Name(s):

6 Specific Location: 112 E. 31st St. Terr.

7 City or Town / If Rural, Township & Vicinity: Kansas City, Mo.

8 Site Plan with North Arrow

UTM
A15/364129/4327269 B15/364015/4324770
C15/362840/4324840 D15/363015/4327410

10 Site: Building X / Structure / Object

11 On National Register? Yes / No X

12 Is It Eligible? Yes / No

13 Part of Establ Hist Dist? Yes / No X

14 District Potent'l? Yes / No

15 Name of Established District

16 Thematic Category: Architecture

17 Date(s) or Period: 1906

18 Style or Design: Vernacular

19 Architect or Engineer

20 Contractor or Builder

21 Original Use, if apparent: Residence

22 Present Use: Residence

23 Ownership: Public / Private X

24 Owner's Name & Address, if known

25 Open to Public? Yes / No X

26 Local Contact Person or Organization: HKCF

27 Other Surveys in Which Included: None

28 No. of Stories: 1 1/2

29 Basement? Yes X / No

30 Foundation Material: Stone

31 Wall Construction: Brick

32 Roof Type & Material: Hip/ comp shingle

33 No. of Bays: Front 2 Side 3

34 Wall Treatment: Natural

35 Plan Shape: Square

36 Changes (Explain in #42): Addition / Altered / Moved

37 Condition: Interior ____ Exterior ____

38 Preservation Underway? Yes / No

39 Endangered? By What? Yes / No

40 Visible from Public Road? Yes X / No

41 Distance from and Frontage on Road: 15 x 15

42 Further Description of Important Features

Dormer, front roof slope; porch across

43 History and Significance

A transition between a house and a tru
type, well preserved with details.

44 Description of Environment and Outbuildings

Lot above grade.

45 Sources of Information

Site visit.
Kansas City Water Permit 31869

46 Prepared by: Milton F. Perry

47 Organization: HKCF

48 Date

49 Revision Date(s)

Office of Historic Preservation, P.O. Box 176, Jefferson City, Missouri 65101

HISTORIC INVENTORY

JA-AS-002-012

1 No

2 County: Jackson

3 Location of Negatives: Historic KC Foundation

4 Present Name(s): 113 East 31st Street Terrace

5 Other Name(s):

6 Specific Location: 113 East 31st St. Terrace

7 City or Town: Kansas City, Mo. — If Rural, Township & Vicinity

8 Site Plan with North Arrow

UTM
A15/364129/4327269 B15/364015/4324770
C15/362840/4324840 D15/363015/4327410

9 Open to Public? Yes ☐ No ☐

10 Site ☐ Building ☐ Structure ☐ Object ☐

11 On National Register? Yes ☐ No ☐

12 Is It Eligible? Yes ☐ No ☐

13 Part of Estab Hist Dist? Yes ☐ No ☐

14 District Potent'l? Yes ☐ No ☐

15 Name of Established District

16 Thematic Category: Architecture

17 Date(s) or Period: 1905

18 Style or Design: Vernacular

19 Architect or Engineer:

20 Contractor or Builder:

21 Original Use, if apparent: Residence

22 Present Use: Residence

23 Ownership: Public ☐ Private ☐

24 Owner's Name & Address, if known:

25 Open to Public? Yes ☐ No ☐

26 Local Contact Person or Organization: HKCF

27 Other Surveys in Which Included: None

28 No. of Stories: 1 1/2

29 Basement? Yes ☐ No ☐

30 Foundation Material: Stone

31 Wall Construction: Frame

32 Roof Type & Material: Gable/ comp shingle

33 No. of Bays — Front: 2 Side: 4

34 Wall Treatment: Painted

35 Plan Shape: Rectangle

36 Changes (Explain in #42): Addition ☐ Altered ☐ Moved ☐

37 Condition — Interior: ____ Exterior: ____

38 Preservation Underway? Yes ☐ No ☐

39 Endangered? By What? Yes ☐ No ☐

40 Visible from Public Road? Yes ☐ No ☐

41 Distance from and Frontage on Road: 20 x 20

42 Further Description of Important Features

Steeply pitched cross gable roof; si
clapboard; classic revival porch ac

43 History and Significance

Fine shingling; balanced design.

44 Description of Environment and Outbuildings

Level lot.

45 Sources of Information

Site visit.
Kansas City Water Permit 23584

46 Prepared by: Milton F. Perry

47 Organization: HKCF

48 Date: 6/20/78

49 Revision Date(s):

Office of Historic Preservation, P.O. Box 176, Jefferson City, Missouri 65101

HISTORIC INVENTORY

JA-AS-002-013

1 No

2 County: Jackson

3 Location of Negatives: Historic KC Foundation

4 Present Name(s): Residence, 116 East 31st Street Terrace

5 Other Name(s):

6 Specific Location: 116 East 31st Street Terrace

7 City or Town: Kansas City, Missouri — If Rural, Township & Vicinity

8 Site Plan with North Arrow



UTM
A15/364129/4327269 B15/364015/4324770
C15/362840/4324840 D15/363015/4327410

10 Site / Building X / Structure / Object

11 On National Register? Yes / No X

12 Is It Eligible? Yes / No

13 Part of Estab Hist Dist? Yes / No X

14 District Potent'l? Yes / No

15 Name of Established District

16 Thematic Category: Architecture

17 Date(s) or Period: 1906

18 Style or Design: Vernacular

19 Architect or Engineer:

20 Contractor or Builder:

21 Original Use, if apparent: Residence

22 Present Use: Residence

23 Ownership: Public / Private X

24 Owner's Name & Address, if known:

25 Open to Public? Yes / No X

26 Local Contact Person or Organization: HKCF

27 Other Surveys in Which Included: None

28 No of Stories: 2 1/2

29 Basement? Yes X / No

30 Foundation Material: Stone

31 Wall Construction: Frame/stone

32 Roof Type & Material: Gable/ comp shingles

33 No. of Bays: Front 3 Side 4

34 Wall Treatment: Asbestos shingles

35 Plan Shape:

36 Changes (Explain in #42): Addition / Altered / Moved

37 Condition: Interior / Exterior

38 Preservation Underway? Yes / No

39 Endangered? By What? Yes / No

40 Visible from Public Road? Yes / No

41 Distance from and Frontage on Road: 30 x 20

42 Further Description of Important Features

Modified Palladian window in gable end; at sight line gable roof; wood and stone porch across front. Leaded glass windows.

43 History and Significance

Good cut stone and leaded glass; sleepint porch in rear. Example of local vernacula architecture.

44 Description of Environment and Outbuildings

Level lot.

45 Sources of Information

Site visit.

Kansas City Water Permit #31186

47 Organization: HKCF

48 Date: 6/20/78

49 Revision Date(s):

1 No

2 County: Jackson

4 Present Name(s): Residence, 116 East 31st St. Terr.

Office of Historic Preservation, P.O. Box 176, Jefferson City, Missouri 65101

HISTORIC INVENTORY

JA-AS-002-014

1 No

2 County: Jackson

3 Location of Negatives: Historic KC Foundation

4 Present Name(s): 16 East 32nd Street, Residence

5 Other Name(s):

6 Specific Location: 16 E. 32nd St.

7 City or Town: Kansas City, Mo. If Rural, Township & Vicinity

8 Site Plan with North Arrow

UTM
A15/364129/4327269 B15/364015/4324770
C15/362840/4324840 D15/363015/4327410

9 Open to Public? Yes [ ] No [X]

10 Site [ ] Building [X] Structure [ ] Object [ ]

11 On National Register? Yes [ ] No [X]

12 Is It Eligible? Yes [ ] No [ ]

13 Part of Estab Hist Dist? Yes [ ] No [X]

14 District Potent'l? Yes [ ] No [ ]

15 Name of Established District

16 Thematic Category: Architecture

17 Date(s) or Period: 1896

18 Style or Design: Vernacular

19 Architect or Engineer:

20 Contractor or Builder:

21 Original Use, if apparent: Residence

22 Present Use: Residence

23 Ownership: Public [ ] Private [X]

24 Owner's Name & Address, if known:

25 Open to Public? Yes [ ] No [X]

26 Local Contact Person or Organization: HKCF

27 Other Surveys in Which Included: None

28 No of Stories: 2 1/2

29 Basement? Yes [X] No

30 Foundation Material: Stone

31 Wall Construction: Frame

32 Roof Type & Material: Hip/ comp shingle

33 No. of Bays: Front 4 Side 3

34 Wall Treatment: Painted

35 Plan Shape: "L"

36 Changes (Explain in #42): Addition [ ] Altered [ ] Moved [ ]

37 Condition: Interior ____ Exterior ____

38 Preservation Underway? Yes [ ] No [ ]

39 Endangered? By What? Yes [ ] No [ ]

40 Visible from Public Road? Yes [X] No

41 Distance from and Frontage on Road: 15 x 30

42 Further Description of Important Features

Hip, cross gable roof; wooden, screen

43 History and Significance

A vernacular, showing colonial reviv
in design.

44 Description of Environment and Outbuildings

Driveway along west side.

45 Sources of Information

Site visit.
Kansas City Mater Permit 12760.

46 Prepared by: Milton F. Perry

47 Organization: HKCF

48 Date

49 Revision Date(s)

2 County: Jackson

4 Present Name(s): Residence, 16 E. 32nd St.

5 Other Name(s)

Office of Historic Preservation, P.O. Box 176, Jefferson City, Missouri 65101

HISTORIC INVENTORY

JA-AS-002-015

1 No

2 County: Jackson

3 Location of Negatives: Historic KC Foundation

4 Present Name(s): Residence, 18 East 32nd Street

5 Other Name(s):

6 Specific Location: 18 East 32nd Street

7 City or Town: Kansas City, Mo. — If Rural, Township & Vicinity

8 Site Plan with North Arrow

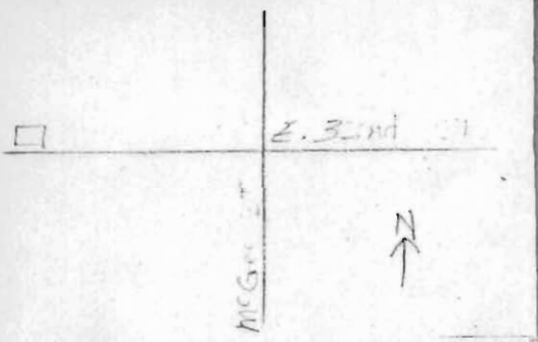

UTM
A15/364129/4327269 B15/364015/4324770
C15/362840/4324840 D15/363015/4327410

10 Site: Building X — Structure ☐ — Object ☐

11 On National Register? Yes ☐ No X

12 Is It Eligible? Yes ☐ No ☐

13 Part of Estab Hist Dist? Yes ☐ No X

14 District Potent'l? Yes ☐ No ☐

15 Name of Established District

16 Thematic Category: Architecture

17 Date(s) or Period: 1909

18 Style or Design: Vernacular

19 Architect or Engineer:

20 Contractor or Builder:

21 Original Use, if apparent: Apartments

22 Present Use: Apartments

23 Ownership: Public ☐ Private X

24 Owner's Name & Address, if known:

25 Open to Public? Yes ☐ No X

26 Local Contact Person or Organization: HKCF

27 Other Surveys in Which Included: None

28 No of Stories: 2

29 Basement? Yes X No

30 Foundation Material: Stone

31 Wall Construction: Brick

32 Roof Type & Material: Flat

33 No. of Bays — Front: 4 Side: 6

34 Wall Treatment: Natural

35 Plan Shape: Rect.

36 Changes (Explain in #42): Addition ☐ Altered ☐ Moved ☐

37 Condition — Interior: ____ Exterior: ____

38 Preservation Underway? Yes ☐ No ☐

39 Endangered? By What? Yes ☐ No ☐

40 Visible from Public Road? Yes X No ☐

41 Distance from and Frontage on Road: 15 x 30

42 Further Description of Important Features

Classic Revival upper porch columns; corbelling along parapet.



43 History and Significance

Example of a "flat" design.

44 Description of Environment and Outbuildings

Level lot.

45 Sources of Information

Site visit.
Kansas City Water Permit 4347 and 41367

47 Organization

48 Date

49 Revision Date(s)



Office of Historic Preservation, P.O. Box 176, Jefferson City, Missouri 65101

HISTORIC INVENTORY

JA-AS-002-016

1 No

2 County: Jackson

3 Location of Negatives: Historic KC Foundation

4 Present Name(s): Residence, 20 East 32nd Street

5 Other Name(s):

6 Specific Location: 20 East 32nd Street

7 City or Town: Kansas City, Misssouri — If Rural, Township & Vicinity

8 Site Plan with North Arrow

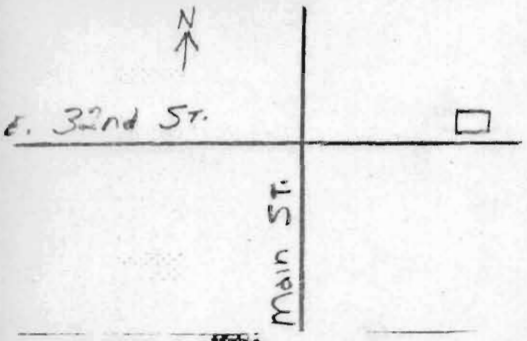

UTM
A15/364129/4327269 B15/364015/4324770
C15/362840/4324840 D15/363015/4327410

10 Site: Building X — Structure ☐ Object ☐

11 On National Register? Yes ☐ No X

12 Is It Eligible? Yes ☐ No ☐

13 Part of Estab Hist Dist? Yes ☐ No X

14 District Potent'l? Yes ☐ No ☐

15 Name of Established District

16 Thematic Category: Architecture

17 Date(s) or Period: 1897

18 Style or Design: Shingle style

19 Architect or Engineer:

20 Contractor or Builder:

21 Original Use, if apparent: Residence

22 Present Use: Residence

23 Ownership: Public ☐ Private X

24 Owner's Name & Address, if known:

25 Open to Public? Yes ☐ No X

26 Local Contact Person or Organization: HKCF

27 Other Surveys in Which Included: None

28 No of Stories: 2 1/2

29 Basement? Yes X No

30 Foundation Material: Stone

31 Wall Construction: Frame

32 Roof Type & Material: Gable/comp shingles

33 No. of Bays: Front 3 Side 4

34 Wall Treatment: Asbestos shingle

35 Plan Shape: Rectangle

36 Changes (Explain in #42): Addition ☐ Altered ☐ Moved ☐

37 Condition: Interior ____ Exterior ____

38 Preservation Underway? Yes ☐ No ☐

39 Endangered? By What? Yes ☐ No ☐

40 Visible from Public Road? Yes ☐ No ☐

41 Distance from and Frontage on Road

42 Further Description of Important Features

Front roof slope pierced by large dormer. Narrow eaves; long roof slope encompassing porch. Porch enclosed.

43 History and Significance

Shingle style houses are rare in the survey area. (Similar to 215 E. 34th St. Terr.)

44 Description of Environment and Outbuildings

Level Lot

45 Sources of Information

Site visit.

Kansas City Water Permit 14141

46 Prepared by: Milton F. Perry

47 Organization: HKCF

48 Date: 6/20/78

49 Revision Date(s)

1 No

2 County: Jackson

4 Present Name(s): Residence, 20 East 32nd Street

Office of Historic Preservation, P.O. Box 176, Jefferson City, Missouri 65101

HISTORIC INVENTORY

JA-AS-002-017

1 No

2 County: Jackson

3 Location of Negatives: Historic KC Foundation

4 Present Name(s): Residence, 22 East 32nd Street

5 Other Name(s):

6 Specific Location: 22 East 32nd Street

7 City or Town / If Rural, Township & Vicinity: Kansas City, Missouri

8 Site Plan with North Arrow

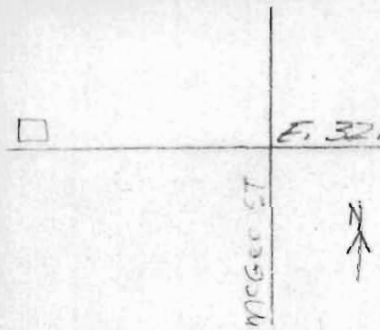

UTM
A15/364129/4327269 B15/364015/4324770
C15/362840/4324840 D15/363015/4327410

10 Site: Building X / Structure / Object

11 On National Register? Yes / No X

12 Is It Eligible? Yes / No

13 Part of Estab Hist Dist? Yes / No X

14 District Potent'l? Yes / No

15 Name of Established District

16 Thematic Category: Architecture

17 Date(s) or Period: 1895

18 Style or Design: Vernacular

19 Architect or Engineer

20 Contractor or Builder

21 Original Use, if apparent: Residence

22 Present Use: Residence

23 Ownership: Public / Private X

24 Owner's Name & Address, if known

25 Open to Public? Yes / No X

26 Local Contact Person or Organization: HKCF

27 Other Surveys in Which Included: None

28 No of Stories: 2 1/2

29 Basement? Yes X / No

30 Foundation Material: Stone

31 Wall Construction: Frame/brick

32 Roof Type & Material: Gable/ comp

33 No. of Bays: Front 4 Side 5

34 Wall Treatment: Asbestos shingles

35 Plan Shape: Rect.

36 Changes (Explain in #42): Addition / Altered / Moved

37 Condition: Interior / Exterior

38 Preservation Underway? Yes / No

39 Endangered? By What? Yes / No

40 Visible from Public Road? Yes X / No

41 Distance from and Frontage on Road: 20 x 30

42 Further Description of Important Features

Cross gable roof; 3-window bay in front gable; enclosed front porch (addition).

43 History and Significance

Design similar, but with details unlike others built by Mechanics Realty Co.

44 Description of Environment and Outbuildings

Level lot.

45 Sources of Information

Site visit.
Kansas City Water Permit 1337.



46 Organization: HKCF

47 Date

48 Revision Date(s)



Office of Historic Preservation, P.O. Box 176, Jefferson City, Missouri 65101

HISTORIC INVENTORY

JA-AS-002-018

1 No

2 County: Jackson

3 Location of Negatives: Historic KC Foundation

4 Present Name(s): Residence, 24 E. 32nd Street

5 Other Name(s):

6 Specific Location: 24 East 32nd Street

7 City or Town (If Rural, Township & Vicinity): Kansas City, Mo.

8 Site Plan with North Arrow

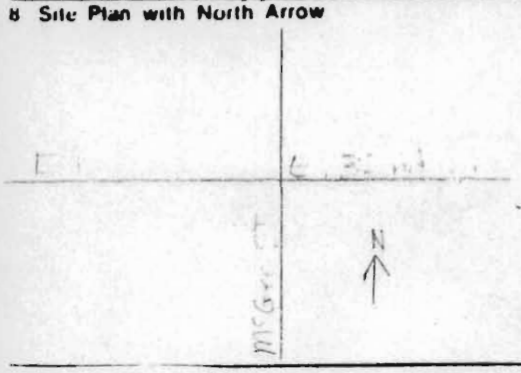

UTM
A15/364129/4327269 B15/364015/4324770
C15/362840/4324840 D15/363015/4327410

10 Site: Building X Structure Object

11 On National Register? Yes No X

12 Is It Eligible? Yes No

13 Part of Estab Hist Dist? Yes No X

14 District Potent'l? Yes No

15 Name of Established District

16 Thematic Category: Architecture

17 Date(s) or Period: 1895

18 Style or Design: Vernacular

19 Architect or Engineer

20 Contractor or Builder

21 Original Use, if apparent: Residence

22 Present Use: Residence

23 Ownership: Public Private X

24 Owner's Name & Address, if known

25 Open to Public? Yes No X

26 Local Contact Person or Organization: HKCF

27 Other Surveys in Which Included: None

28 No of Stories: 2 1/2

29 Basement? Yes No

30 Foundation Material: Stone

31 Wall Construction: Frame

32 Roof Type & Material: Gable/ comp shingle

33 No. of Bays: Front 4 Side 4

34 Wall Treatment: Asbestos shingle

35 Plan Shape: Rect.

36 Changes (Explain in #42): Addition Altered Moved

37 Condition: Interior ____ Exterior ____

38 Preservation Underway? Yes No

39 Endangered? By What? Yes No

40 Visible from Public Road? Yes No

41 Distance from and Frontage on Road: 15 x 30

42 Further Description of Important Features

Long roof slope, east side; wood and asbestos porch across front, with scroll decorations.

43 History and Significance

A number of original details are preserved.

44 Description of Environment and Outbuildings

Level lot.

45 Sources of Information

Site visit.
Kansas City Water Permit 12534

46 Prepared by: Milton F. Perry

47 Organization: HKCF

48 Date

49 Revision Date(s)

1 No
2 County Jackson
4 Present Name(s) Residence, 24 East 32nd Street

Office of Historic Preservation, P.O. Box 176, Jefferson City, Missouri 65101

HISTORIC INVENTORY

JA-AS-002-019

1 No

2 County: Jackson

3 Location of Negatives: Historic KC Foundation

4 Present Name(s): Residence, 26 East 32nd Street

5 Other Name(s):

6 Specific Location: 26 East 32nd Street

7 City or Town: Kansas City, Mo. — If Rural, Township & Vicinity

8 Site Plan with North Arrow

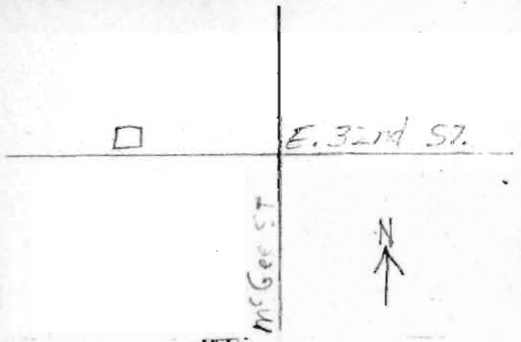

UTM
A15/364129/4327269 B15/364015/4324770
C15/362840/4324840 D15/363015/4327410

10 Site: Building X — Structure ☐ Object ☐

11 On National Register? Yes ☐ No X

12 Is It Eligible? Yes ☐ No ☐

13 Part of Estab Hist Dist? Yes ☐ No X

14 District Potent'l? Yes ☐ No ☐

15 Name of Established District

16 Thematic Category: Architecture

17 Date(s) or Period: 1895

18 Style or Design: Vernacular

19 Architect or Engineer

20 Contractor or Builder

21 Original Use, if apparent: Residence

22 Present Use: Residence

23 Ownership: Public ☐ Private X

24 Owner's Name & Address, if known

25 Open to Public? Yes ☐ No X

26 Local Contact Person or Organization: HKCF

27 Other Surveys in Which Included: None

28 No of Stories: 2 1/2

29 Basement? Yes X No

30 Foundation Material: Stone

31 Wall Construction: Frame/Brick

32 Roof Type & Material: Gable/ comp/ gambrel

33 No. of Bays: Front 3 Side 4

34 Wall Treatment: Asbestos shingle/ brick

35 Plan Shape: Rect.

36 Changes (Explain in #42): Addition ☐ Altered ☐ Moved ☐

37 Condition: Interior ____ Exterior ____

38 Preservation Underway? Yes ☐ No ☐

39 Endangered? Yes ☐ No ☐ By What?

40 Visible from Public Road? Yes ☐ No ☐

41 Distance from and Frontage on Road: 20 x 25

42 Further Description of Important Features

Brick porch across front.

43 History and Significance

Use of gambrel and gable roofs.

44 Description of Environment and Outbuildings

Level lot.

45 Sources of Information

Site visit.

Kansas City water Permit 12663

46 Prepared by: Milton F. Perry

47 Organization: HKCF

48 Date

49 Revision Date(s)

Office of Historic Preservation, P.O. Box 176, Jefferson City, Missouri 65101

HISTORIC INVENTORY

JA-AS-002-020

1 No

2 County: Jackson

3 Location of Negatives: Historic KC Foundation

4 Present Name(s): Residence, 30 East 32nd Street.

5 Other Name(s):

6 Specific Location: 30 East 32nd Street

7 City or Town: Kansas City, Mo. — If Rural, Township & Vicinity

8 Site Plan with North Arrow

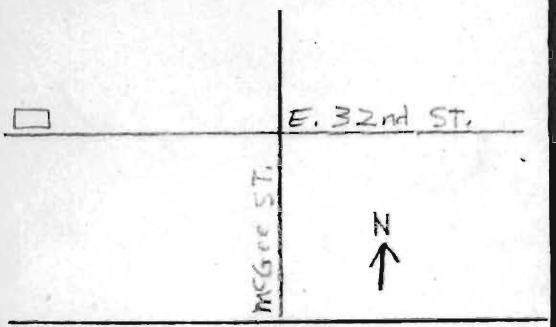

9 Coordinates: UTM
Lat
Long

10 Site: Building ☐ Structure ☐ Object ☐

11 On National Register? Yes ☐ No ☐

12 Is It Eligible? Yes ☐ No ☐

13 Part of Estab Hist Dist? Yes ☐ No ☐

14 District Potent'l? Yes ☐ No ☐

16 Thematic Category: Architecture

17 Date(s) or Period: 1897

18 Style or Design: Vernacular

19 Architect or Engineer:

20 Contractor or Builder:

21 Original Use, if apparent: Residence

22 Present Use: Residence

23 Ownership: Public ☐ Private ☐

24 Owner's Name & Address, if known:

25 Open to Public? Yes ☐ No ☐

26 Local Contact Person or Organization: HKCF

27 Other Surveys in Which Included: None

28 No of Stories: 2 1/2

29 Basement? Yes ☐ No ☐

30 Foundation Material: Stone

31 Wall Construction: Frame/stone

32 Roof Type & Material: Hip/ comp shingle

33 No. of Bays: Front 3 Side 3

34 Wall Treatment: Asbestos shingles

35 Plan Shape: Frame

36 Changes (Explain in #42): Addition ☐ Altered ☐ Moved ☐

37 Condition: Interior ____ Exterior ____

38 Preservation Underway? Yes ☐ No ☐

39 Endangered? By What? Yes ☐ No ☐

40 Visible from Public Road? Yes ☐ No ☐

41 Distance from and Frontage on Road: 15 x 30

UTM
A15/364129/4327269 B15/364015/4324770
C15/362840/4324840 D15/363015/4327410

42 Further Description of Important Features

Dormer, front roof slope; chimneys s
Classic Revival column porch across

43 History and Significance

Well balanced design; fine use of cut stone.

44 Description of Environment and Outbuildings

Level lot.

45 Sources of Information

Site visit.
Kansas City Water Permit 13179.

46 Prepared by: Milton F. Perry

47 Organization: HKCF

48 Date

49 Revision Date(s)

1 No

2 County: Jackson

4 Present Name(s): Residence, 30 E. 32nd Street

Office of Historic Preservation, P.O. Box 176, Jefferson City, Missouri 65101

HISTORIC INVENTORY

JA-AS-002-021

1 No

2 County: Jackson

3 Location of Negatives: Historic KC Foundation

4 Present Name(s): Apartment, 32-34 E. 32nd Street

5 Other Name(s):

6 Specific Location: 32-32 E. 32nd Street

7 City or Town: Kansas City, Mo. (If Rural, Township & Vicinity)

8 Site Plan with North Arrow

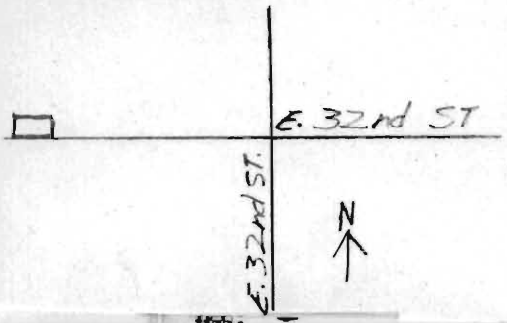

UTM
A15/364129/4327269 B15/364015/4324770
C15/362840/4324840 D15/363015/4327410

10 Site / Building / Structure / Object

11 On National Register? Yes / No

12 Is It Eligible? Yes / No

13 Part of Estab Hist Dist? Yes / No

14 District Potent'l? Yes / No

15 Name of Established District

16 Thematic Category: Architecture

17 Date(s) or Period: 1903

18 Style or Design: Vernacular

19 Architect or Engineer:

20 Contractor or Builder:

21 Original Use, if apparent: Apartments

22 Present Use: Apartments

23 Ownership: Public / Private

24 Owner's Name & Address, if known:

25 Open to Public? Yes / No

26 Local Contact Person or Organization: HKCF

27 Other Surveys in Which Included: None

28 No. of Stories: 2

29 Basement? Yes / No

30 Foundation Material: Stone

31 Wall Construction: Brick

32 Roof Type & Material: Flat

33 No. of Bays: Front 3 Side 5

34 Wall Treatment: Natural

35 Plan Shape: Rect.

36 Changes (Explain in #42): Addition / Altered / Moved

37 Condition: Interior ____ Exterior ____

38 Preservation Underway? Yes / No

39 Endangered? Yes / No; By What?

40 Visible from Public Road? Yes / No

41 Distance from and Frontage on Road: 15 x 35

42 Further Description of Important Features

Two story wood and cut stone porches acr
front; 3 window bay, east. White stone

43 History and Significance

An example of small "flat" design in the survey area.

44 Description of Environment and Outbuildings

Level lot.

45 Sources of Information

Site visit.
Kansas City Water Permit 23122.

46 Prepared by: Milton F. Perry

47 Organization: HKCF

48 Date

49 Revision Date(s)

1 No
2 County: Jackson
4 Present Name(s): Apartment, 3234- E. 32nd Street
5 Other Name(s)



Office of Historic Preservation, P.O. Box 176, Jefferson City, Missouri 65101

HISTORIC INVENTORY

JA-AS-002-022

1 No

2 County: Jackson

3 Location of Negatives: Historic KC Foundation

4 Present Name(s): Residence, 38 E. 32nd Street

5 Other Name(s):

6 Specific Location: 38 E. 32nd Street

7 City or Town: Kansas City, Mo. — If Rural, Township & Vicinity

8 Site Plan with North Arrow

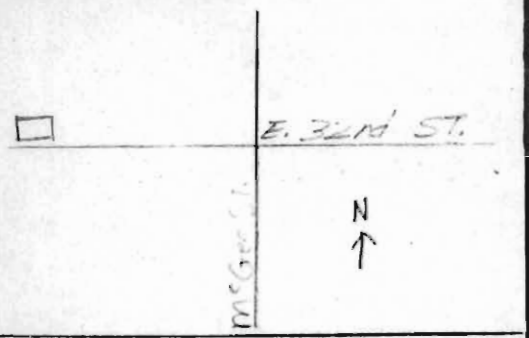

9 Coordinates: UTM
Lat
Long

10 Site / Building / Structure / Object

11 On National Register? Yes / No

12 Is It Eligible? Yes / No

13 Part of Estab Hist Dist? Yes / No

14 District Potent'l? Yes / No

16 Thematic Category: Architecture

17 Date(s) or Period: 1897

18 Style or Design: Colonial Revival

19 Architect or Engineer

20 Contractor or Builder

21 Original Use, if apparent: Residence

22 Present Use: Residence

23 Ownership: Public / Private

24 Owner's Name & Address, if known

25 Open to Public? Yes / No

26 Local Contact Person or Organization: HKCF

27 Other Surveys in Which Included: None

28 No of Stories: 2 1/2

29 Basement? Yes / No

30 Foundation Material: STone

31 Wall Construction: Frame/ brick

32 Roof Type & Material: gambrel/ comp shingle

33 No. of Bays: Front Side

34 Wall Treatment: Painted

35 Plan Shape: Rect.

36 Changes (Explain in #42): Addition / Altered / Moved

37 Condition: Interior / Exterior

38 Preservation Underway? Yes / No

39 Endangered? By What? Yes / No

40 Visible from Public Road? Yes / No

41 Distance from and Frontage on Road: 15 x 25

UTM
A15/364129/4327269 B15/364015/4324770
C15/362840/4324840 D15/363015/4327410

42 Further Description of Important Features

43 History and Significance

Gambrel roof with different pitch and d
40 E. 32nd Street.

44 Description of Environment and Outbuildings

Level lot; fenced.

45 Sources of Information
Site Visit.
Kansas City Water Permit 13423.

46 Prepared by: Milton F. Perry

47 Organization: HKCF

48 Date

49 Revision Date(s)

1 No
2 County: Jackson
4 Present Name(s): Residence, 38 E. 32nd Street
5 Other Name(s)

38 E 32 ST

Office of Historic Preservation, P.O. Box 176, Jefferson City, Missouri 65101

HISTORIC INVENTORY

JA-AS-002-023

1 No

2 County: Jackson

3 Location of Negatives: HKCF

4 Present Name(s): Residence, 40 East 32nd Street

5 Other Name(s):

6 Specific Location: 40 E. 32nd Street

7 City or Town: Kansas City, Mo. If Rural, Township & Vicinity

8 Site Plan with North Arrow

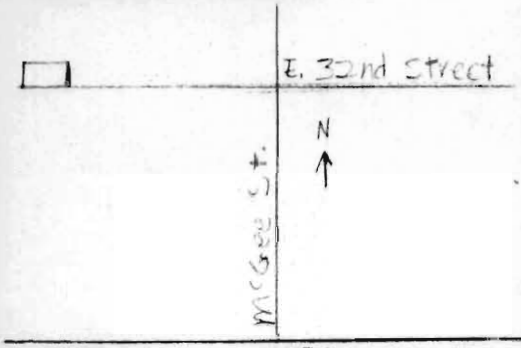

9 Coordinates: Lat / Long — UTM

10 Site: Building ☐ Structure ☐ Object ☐

11 On National Register? Yes ☐ No ☐

12 Is It Eligible? Yes ☐ No ☐

13 Part of Estab Hist Dist? Yes ☐ No ☐

14 District Potent'l? Yes ☐ No ☐

UTM
A15/364129/4327269 B15/364015/4324770
C15/362840/4324840 D15/363015/4327410

16 Thematic Category: Architecture

17 Date(s) or Period: 1895

18 Style or Design: Classic Revival

19 Architect or Engineer:

20 Contractor or Builder:

21 Original Use, if apparent: Residence

22 Present Use: Residence

23 Ownership: Public ☐ Private ☐

24 Owner's Name & Address, if known:

25 Open to Public? Yes ☐ No ☐

26 Local Contact Person or Organization: HKCF

27 Other Surveys in Which Included: None

28 No of Stories: 2 1/2

29 Basement? Yes ☐ No

30 Foundation Material: Stone

31 Wall Construction: Brick

32 Roof Type & Material: Gambrel/ comp shingle

33 No. of Bays: Front 2 Side 3

34 Wall Treatment: Natural

35 Plan Shape: Rect.

36 Changes (Explain in #42): Addition ☐ Altered ☐ Moved ☐

37 Condition: Interior ____ Exterior ____

38 Preservation Underway? Yes ☐ No ☐

39 Endangered? By What? Yes ☐ No ☐

40 Visible from Public Road? Yes ☐ No

41 Distance from and Frontage on Road: 15 x 35

42 Further Description of Important Features

Cross gambrel gable roof, windows on 2
grouped in threes, wood porch across f
east side.



43 History and Significance

Unusual design for the survey area, wi
many details preserved.

44 Description of Environment and Outbuildings

Level lot.

45 Sources of Information

Site visit.

Kansas City water Permit 12666

46 Prepared by: Milton F. Perry

47 Organization: HKCF

48 Date

49 Revision Date(s)

Office of Historic Preservation, P.O. Box 176, Jefferson City, Missouri 65101

HISTORIC INVENTORY

JA-AS-002-024

1 No

2 County: Jackson

3 Location of Negatives: Historic KC Foundation

4 Present Name(s): Residence, 42 East 32nd Street

5 Other Name(s)

6 Specific Location: 42 East 32nd Street

7 City or Town: Kansas City, Mo. — If Rural, Township & Vicinity

8 Site Plan with North Arrow

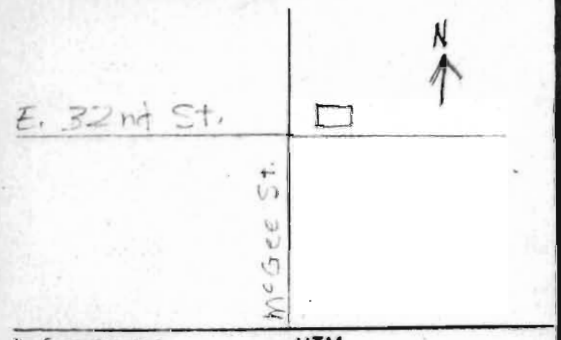

9 Coordinates: UTM
Lat
Long

10 Site / Building / Structure / Object

11 On National Register? Yes / No

12 Is It Eligible? Yes / No

13 Part of Estab Hist Dist? Yes / No

14 District Potent'l? Yes / No

UTM
A15/364129/4327269 B15/364015/4324770
C15/362840/4324840 D15/363015/4327410

16 Thematic Category: Architecture

17 Date(s) or Period: 1895

18 Style or Design: Classic REvival

19 Architect or Engineer

20 Contractor or Builder

21 Original Use, if apparent: Residence

22 Present Use: Residence

23 Ownership: Public / Private

24 Owner's Name & Address, if known

25 Open to Public? Yes / No

26 Local Contact Person or Organization: HKCF

27 Other Surveys in Which Included: None

28 No. of Stories: 2 1/2

29 Basement? Yes / No

30 Foundation Material: Stone

31 Wall Construction: Frame

32 Roof Type & Material: Gable/ comp shingle

33 No. of Bays: Front Side

34 Wall Treatment: Painted

35 Plan Shape

36 Changes (Explain in #42): Addition / Altered / Moved

37 Condition: Interior / Exterior

38 Preservation Underway? Yes / No

39 Endangered? By What? Yes / No

40 Visible from Public Road? Yes / No

41 Distance from and Frontage on Road: 15 x 35

42 Further Description of Important Features

Cross gable roof; shingled street gable
wooden porch across front.

43 History and Significance

Fine use of various types of frame sheathing.

44 Description of Environment and Outbuildings

45 Sources of Information

Site visit.
Kansas City Water Permit 12667.

46 Prepared by: Milton F. Perry

47 Organization: HKCF

48 Date

49 Revision Date(s)

42

Office of Historic Preservation, P.O. Box 176, Jefferson City, Missouri 65101

HISTORIC INVENTORY

JA-AS-002-025

1 No

2 County: Jackson

3 Location of Negatives: Historic KC Foundation

4 Present Name(s): Residence, 44 E. 32nd Street

5 Other Name(s):

6 Specific Location: 44 E. 32nd St.

7 City or Town: Kansas City, Mo. — If Rural, Township & Vicinity

8 Site Plan with North Arrow

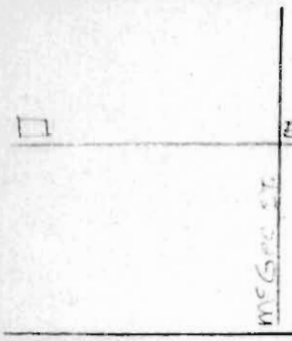

9 Coordinates: UTM
Lat
Long

10 Site / Building / Structure / Object

11 On National Register? Yes / No

12 Is It Eligible? Yes / No

13 Part of Estab Hist Dist? Yes / No

14 District Potent'l? Yes / No

16 Thematic Category: Architecture

17 Date(s) or Period: 1897

18 Style or Design: Vernacular

19 Architect or Engineer:

20 Contractor or Builder:

21 Original Use, if apparent: Residence

22 Present Use: Residence

23 Ownership: Public / Private

24 Owner's Name & Address, if known:

25 Open to Public? Yes / No

26 Local Contact Person or Organization: HKCF

27 Other Surveys in Which Included: None

28 No of Stories: 2 1/2

29 Basement? Yes / No

30 Foundation Material: Stone

31 Wall Construction: Frame/Brick

32 Roof Type & Material:

33 No of Bays: Front 7 Side 4

34 Wall Treatment: Painted

35 Plan Shape: Rect.

36 Changes (Explain in #42): Addition / Altered / Moved

37 Condition: Interior / Exterior

38 Preservation Underway? Yes / No

39 Endangered? By What? Yes / No

40 Visible from Public Road? Yes / No

41 Distance from and Frontage on Road: 15 x 35

UTM
A15/364129/4327269 B15/364015/4324770
C15/362840/4324840 D15/363015/4327410

42 Further Description of Important Features

Three window bay, 3rd Story front; woo
porch across front.

43 History and Significance

Unique design for the survey area.

44 Description of Environment and Outbuildings

45 Sources of Information

Site visit.
Kansas City water Permit 14144

46 Prepared by: Milton F. Perry

47 Organization: HKCF

48 Date

49 Revision Date(s)

Office of Historic Preservation, P.O. Box 176, Jefferson City, Missouri 65101

HISTORIC INVENTORY

JA-AS-002-026

1 No

2 County: Jackson

3 Location of Negatives: Historic KC Foundation

4 Present Name(s): 46 East 32nd Street

5 Other Name(s):

6 Specific Location: 46 East 32nd Street

7 City or Town / If Rural, Township & Vicinity: Kansas City, Missouri

8 Site Plan with North Arrow

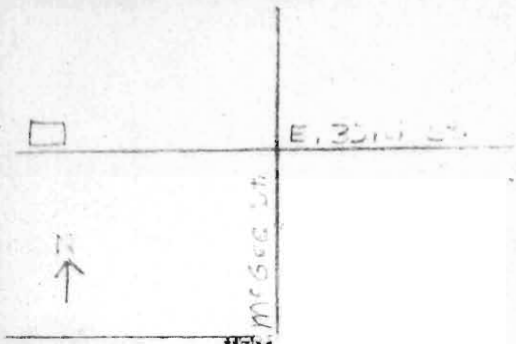

UTM
A15/364129/4327269 B15/364015/4324770
C15/362840/4324840 D15/363015/4327410

10 Site: Building ☐ Structure ☐ Object ☐

11 On National Register? Yes ☐ No ☐

12 Is It Eligible? Yes ☐ No ☐

13 Part of Estab Hist Dist? Yes ☐ No ☐

14 District Potent'l? Yes ☐ No ☐

15 Name of Established District

16 Thematic Category: Architecture

17 Date(s) or Period: 1898

18 Style or Design: Queen Anne

19 Architect or Engineer:

20 Contractor or Builder:

21 Original Use, if apparent: Residence

22 Present Use: Residence

23 Ownership: Public ☐ Private ☐

24 Owner's Name & Address, if known:

Open to Public? Yes ☐ No ☐

26 Local Contact Person or Organization: HKCF

27 Other Surveys in Which Included: None

28 No of Stories: 2 1/2

29 Basement? Yes ☐ No

30 Foundation Material: Stone

31 Wall Construction: Frame/brick

32 Roof Type & Material: Gable/ comp shingle

33 No. of Bays: Front 4 Side 3

34 Wall Treatment: Shingle/ painted

35 Plan Shape: Rectangle

36 Changes (Explain in #42): Addition ☐ Altered ☐ Moved ☐

37 Condition: Interior ____ Exterior ____

38 Preservation Underway? Yes ☐ No ☐

39 Endangered? By What? Yes ☐ No ☐

40 Visible from Public Road? Yes ☐ No ☐

41 Distance from and Frontage on Road: 20 x 40

42 Further Description of Important Features

Tower; gable roof, Classic Revival wooden porch parallel to street.



43 History and Significance

Unique design for the Survey area, well maintained.

44 Description of Environment and Outbuildings

45 Sources of Information

Site visit.

Kansas City Water Permit 13004

46 Prepared by: Milton F. Perry

47 Organization: HKCF

48 Date: 6.29/78

49 Revision Date(s)

Office of Historic Preservation, P.O. Box 176, Jefferson City, Missouri 65101

HISTORIC INVENTORY

JA-AS-002-027

1 No

2 County: Jackson

3 Location of Negatives: Historic Kansas City Edtn

4 Present Name(s): Residence, 48 East 32nd Street

5 Other Name(s):

6 Specific Location: 48 East 32nd Street

7 City or Town: Kansas City, Missouri — If Rural, Township & Vicinity

8 Site Plan with North Arrow



9 UTM
A15/364129/4327269 B15/364015/4324770
C15/362840/4324840 D15/363015/4327410

10 Site: Building ☐ Structure ☐ Object ☐

11 On National Register? Yes ☐ No ☐

12 Is It Eligible? Yes ☐ No ☐

13 Part of Estab Hist Dist? Yes ☐ No ☐

14 District Potent'l? Yes ☐ No ☐

15 Name of Established District

16 Thematic Category: Architecture

17 Date(s) or Period: 1898

18 Style or Design: Vernacular

19 Architect or Engineer

20 Contractor or Builder

21 Original Use, if apparent: Residence

22 Present Use: Residence

23 Ownership: Public ☐ Private ☐

24 Owner's Name & Address, if known

25 Open to Public? Yes ☐ No ☐

26 Local Contact Person or Organization: HKCF

27 Other Surveys in Which Included: None

28 No of Stories: 2 1/2

29 Basement? Yes ☐ No ☐

30 Foundation Material: Stone

31 Wall Construction

32 Roof Type & Material

33 No. of Bays: Front 4 Side 3

34 Wall Treatment: Brick

35 Plan Shape: Rectangle

36 Changes (Explain in #42): Addition ☐ Altered ☐ Moved ☐

37 Condition: Interior ____ Exterior ____

38 Preservation Underway? Yes ☐ No ☐

39 Endangered? By What? Yes ☐ No ☐

40 Visible from Public Road? Yes ☐ No ☐

41 Distance from and Frontage on Road: 15 x 35

42 Further Description of Important Features

Palladian window, front gable end; wooden porch across front; 2nd story windows grouped in 3's.

43 History and Significance

A well-maintained example of this design, with original features.

44 Description of Environment and Outbuildings

45 Sources of Information

Site visit.

Kansas City Water Permit 14380

46 Prepared by: Milton E. Perry

47 Organization: HKCF

48 Date: 6/20/78

49 Revision Date(s)

Office of Historic Preservation, P.O. Box 176, Jefferson City, Missouri 65101

HISTORIC INVENTORY

JA-AS-002-028

1 No

2 County: Jackson

3 Location of Negatives: Historic KC Foundation

4 Present Name(s): Residence, 50 East 32nd Street

5 Other Name(s):

6 Specific Location: 50 East 32nd Street

7 City or Town: Kansas City, Missouri If Rural, Township & Vicinity

8 Site Plan with North Arrow

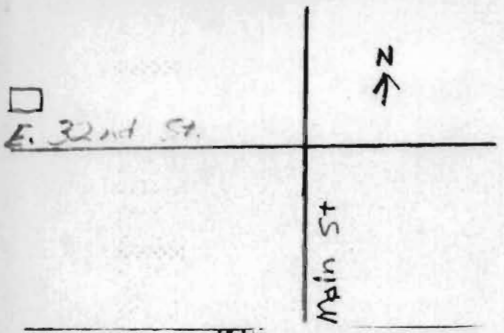

UTM
A15/364129/4327269 B15/364015/4324770
C15/362840/4324840 D15/363015/4327410

10 Site: Building X Structure ☐ Object ☐

11 On National Register? Yes ☐ No X

12 Is It Eligible? Yes ☐ No ☐

13 Part of Estab Hist Dist? Yes ☐ No X

14 District Potent'l? Yes ☐ No ☐

15 Name of Established District

16 Thematic Category: Architecture

17 Date(s) or Period: 1897

18 Style or Design: Vernacular

19 Architect or Engineer

20 Contractor or Builder

21 Original Use, if apparent: Residence

22 Present Use: Residence

23 Ownership: Public ☐ Private X

24 Owner's Name & Address, if known

25 Open to Public? Yes ☐ No X

26 Local Contact Person or Organization: HKCF

27 Other Surveys in Which Included: None

28 No of Stories: 2 1/2

29 Basement? Yes X No

30 Foundation Material: Stone

31 Wall Construction: Frame/brick

32 Roof Type & Material: Gable/comp shingle

33 No. of Bays: Front 4 Side 3

34 Wall Treatment

35 Plan Shape

36 Changes (Explain in #42): Addition ☐ Altered ☐ Moved ☐

37 Condition: Interior ____ Exterior ____

38 Preservation Underway? Yes ☐ No ☐

39 Endangered? By What? Yes ☐ No ☐

40 Visible from Public Road? Yes ☐ No ☐

41 Distance from and Frontage on Road: 15 x 35

42 Further Description of Important Features

Second story windows spaced in pairs; wooden classical revival porch across front, modified bell cast roof.

43 History and Significance

A typical house of its design for the survey area.

44 Description of Environment and Outbuildings

Located in a marginal neighborhood.

45 Sources of Information

Site visit.

Kansas City Water Permit 13459

47 Organization: HKCF

48 Date: 6/20/78

49 Revision Date(s)

Office of Historic Preservation, P.O. Box 176, Jefferson City, Missouri 65101

HISTORIC INVENTORY

JA-AS-002-029

1 No

2 County: Jackson

3 Location of Negatives: HKCF

4 Present Name(s): Residence, 52 East 32nd Street

5 Other Name(s):

6 Specific Location: 52 East 32nd Street

7 City or Town: Kansas City, Missouri — If Rural, Township & Vicinity

8 Site Plan with North Arrow

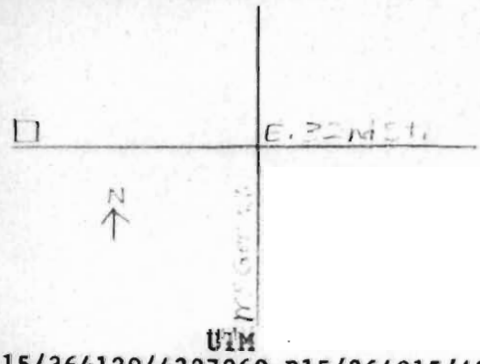

UTM
A15/364129/4327269 B15/364015/4324770
C15/362840/4324840 D15/363015/4327410

10 Site / Building / Structure / Object

11 On National Register? Yes / No

12 Is It Eligible? Yes / No

13 Part of Estab Hist Dist? Yes / No

14 District Potent'l? Yes / No

15 Name of Established District

16 Thematic Category: Architecture

17 Date(s) or Period: 1897

18 Style or Design: Vernacular

19 Architect or Engineer:

20 Contractor or Builder:

21 Original Use, if apparent: Residence

22 Present Use: Residence

23 Ownership: Public / Private

24 Owner's Name & Address, if known:

25 Open to Public? Yes / No

26 Local Contact Person or Organization: HKCF

27 Other Surveys in Which Included: None

28 No. of Stories: 2 1/2

29 Basement? Yes / No

30 Foundation Material: Stone

31 Wall Construction: Frame/Brick

32 Roof Type & Material: Gable/ comp shingles

33 No. of Bays: Front 4 Side 3

34 Wall Treatment: Asbestos siding/painte

35 Plan Shape: Rectangle

36 Changes (Explain in #42): Addition / Altered / Moved

37 Condition: Interior ____ Exterior ____

38 Preservation Underway? Yes / No

39 Endangered? By What? Yes / No

40 Visible from Public Road? Yes / No

41 Distance from and Frontage on Road: 15 x 30

42 Further Description of Important Features

Porch across front; column replaced; dormers in east and west roof slopes; bay center, east first story; leaded glass.

43 History and Significance

A typical example of a modest large hous in the survey area.

44 Description of Environment and Outbuildings

Located in a marginal neighborhood.

45 Sources of Information

Site visit.

Kansas City Water Permit #13999

46 Prepared by: Milton F. Perry

47 Organization: HKCF

48 Date: 6/20/78

49 Revision Date(s):

1 No

2 County: Jackson

4 Present Name(s): Residence, 52 East 32nd Street

5 Other Name(s)

Office of Historic Preservation, P.O. Box 176, Jefferson City, Missouri 65101

HISTORIC INVENTORY

JA-AS-002-030

1 No

2 County: Jackson

3 Location of Negatives: Historic KC Foundation

4 Present Name(s): Residence, 54 East 32nd Street

5 Other Name(s):

6 Specific Location: 54 East 32nd Street

7 City or Town: Kansas City, Missouri If Rural, Township & Vicinity

8 Site Plan with North Arrow

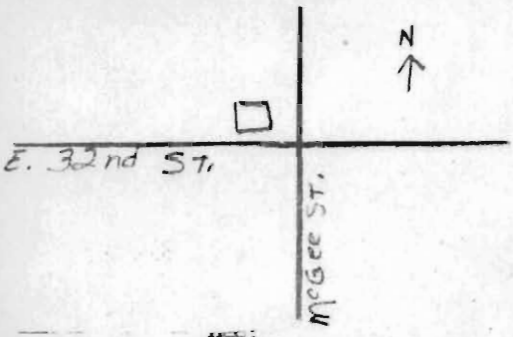

UTM
A15/364129/4327269 B15/364015/4324770
C15/362840/4324840 D15/363015/4327410

10 Site: Building [X] Structure [ ] Object [ ]

11 On National Register? Yes [ ] No [X]

12 Is It Eligible? Yes [ ] No [ ]

13 Part of Establ Hist Dist? Yes [ ] No [X]

14 District Potent'l? Yes [ ] No [ ]

15 Name of Established District

16 Thematic Category: Architecture

17 Date(s) or Period: 1898

18 Style or Design

19 Architect or Engineer

20 Contractor or Builder

21 Original Use, if apparent: Residence

22 Present Use: Residence

23 Ownership: Public [ ] Private [X]

24 Owner's Name & Address, if known

25 Open to Public? Yes [ ] No [X]

26 Local Contact Person or Organization: HKCF

27 Other Surveys in Which Included: None

28 No of Stories: 2 1/2

29 Basement? Yes [X] No [ ]

30 Foundation Material: Stone

31 Wall Construction: Frame/Brick

32 Roof Type & Material: Gable/comp shingle

33 No of Bays: Front 4 Side 2

34 Wall Treatment: Asbestos shingles

35 Plan Shape: Rectangle

36 Changes (Explain in #42): Addition [ ] Altered [ ] Moved [ ]

37 Condition: Interior ____ Exterior ____

38 Preservation Underway? Yes [ ] No [ ]

39 Endangered? By What? Yes [ ] No [ ]

40 Visible from Public Road? Yes [ ] No [ ]

41 Distance from and Frontage on Road: 15 x 30

42 Further Description of Important Features

Palladian window in front gable; cross gable porch removed; leaded and art glass.

43 History and Significance

A design not usual in the survey area; has excellent glass.

44 Description of Environment and Outbuildings

Located in a marginal neighborhood.

45 Sources of Information

Site visit.
Kansas City Water Permit 13097

47 Organization: HKCF

48 Date: 6/20/78

49 Revision Date(s)

1 No

2 County: Jackson

4 Present Name(s): Residence, 54 East 32nd Street

Office of Historic Preservation, P.O. Box 176, Jefferson City, Missouri 65101

HISTORIC INVENTORY

JA-AS-002-031

1 No

2 County: Jackson

3 Location of Negatives: Historic KC Foundation

4 Present Name(s): Residence, 23 E. 33rd St.

5 Other Name(s):

6 Specific Location: 23 E. 33rd St.

7 City or Town: Kansas City, Mo. — If Rural, Township & Vicinity

8 Site Plan with North Arrow

UTM
A15/364129/4327269 B15/364015/4324770
C15/362840/4324840 D15/363015/4327410

10 Site: Building X — Structure ( ) Object ( )

11 On National Register? Yes ( ) No X

12 Is It Eligible? Yes ( ) No ( )

13 Part of Establ Hist Dist? Yes ( ) No X

14 District Potent'l? Yes ( ) No ( )

15 Name of Established District

16 Thematic Category: Architecture

17 Date(s) or Period: 1897

18 Style or Design: Vernacular

19 Architect or Engineer

20 Contractor or Builder

21 Original Use, if apparent

22 Present Use: Residence

23 Ownership: Residence — Public ( ) Private (X)

24 Owner's Name & Address, if known

25 Open to Public? Yes ( ) No (X)

26 Local Contact Person or Organization: HKCF

27 Other Surveys in Which Included: None

28 No of Stories: 2 1/2

29 Basement? Yes ( ) No

30 Foundation Material: Stone

31 Wall Construction: Frame

32 Roof Type & Material: Gable/ comp shingle

33 No. of Bays — Front: 4 Side: 2

34 Wall Treatment: Asbestos shingles

35 Plan Shape: Rect.

36 Changes (Explain in #42) — Addition ( ) Altered ( ) Moved ( )

37 Condition — Interior: ____ Exterior: ____

38 Preservation Underway? Yes ( ) No

39 Endangered? By What? Yes ( ) No

40 Visible from Public Road? Yes X No

41 Distance from and Frontage on Road: 15 x 20

42 Further Description of Important Features

House faces east, not on the street.
Porch across front.



43 History and Significance

Unique design for the survey area.

44 Description of Environment and Outbuildings

Lot above street grade.

45 Sources of Information

Site visit.
Kansas City water Permit 17890

46 Prepared by: Milton F. Perry

47 Organization: HKCF

48 Date

49 Revision Date(s)

Office of Historic Preservation, P.O. Box 176, Jefferson City, Missouri 65101

HISTORIC INVENTORY

JA-AS-002-032

1 No

2 County: Jackson

3 Location of Negatives: Historic KC Foundation

4 Present Name(s): Residence, 105 E. 33rd St.

5 Other Name(s):

6 Specific Location: 105 E. 33rd St.

7 City or Town / If Rural, Township & Vicinity: Kansas City, Mo.

8 Site Plan with North Arrow



UTM
A15/364129/4327269 B15/364015/4324770
C15/362840/4324840 D15/363015/4327410

10 Site: Building X / Structure / Object

11 On National Register? Yes / No X

12 Is It Eligible? Yes / No

13 Part of Estab Hist Dist? Yes / No X

14 District Potent'l? Yes / No

15 Name of Established District

16 Thematic Category: Architecture

17 Date(s) or Period: 1901

18 Style or Design: Queen Anne

19 Architect or Engineer:

20 Contractor or Builder:

21 Original Use, if apparent: Residence

22 Present Use: Residence

23 Ownership: Public / Private X

24 Owner's Name & Address, if known:

Open to Public? Yes / No X

26 Local Contact Person or Organization: HKCF

27 Other Surveys in Which Included: None

28 No of Stories: 2 1/2

29 Basement? Yes X / No

30 Foundation Material: Stone

31 Wall Construction: Brick

32 Roof Type & Material: Hip/comp shingles

33 No of Bays: Front 3 Side 4

34 Wall Treatment: Painted

35 Plan Shape:

36 Changes (Explain in #42): Addition / Altered / Moved

37 Condition: Interior / Exterior

38 Preservation Underway? Yes / No

39 Endangered? By What? Yes / No

40 Visible from Public Road? Yes X / No

41 Distance from and Frontage on Road: 20 x 25

42 Further Description of Important Features

Screened porch added to front 2nd story.

43 History and Significance

Though certain additions have been made, th
is well maintained and represents a well ex

44 Description of Environment and Outbuildings

Level, landscaped lot.

45 Sources of Information

Site visit.

Kansas City water Permit 19256

46 Prepared by: Milton F. Perry

47 Organization: HKCF

48 Date

49 Revision Date(s)

15 Other Name(s)

Office of Historic Preservation, P.O. Box 176, Jefferson City, Missouri 65101

HISTORIC INVENTORY

JA-AS-002-033

1 No

2 County: Jackson

3 Location of Negatives: Historic KC Foundation

4 Present Name(s): Residence, 107 E. 33rd St.

5 Other Name(s):

6 Specific Location: 107 E. 33rd St.

7 City or Town / If Rural, Township & Vicinity: Kansas City, Mo.

8 Site Plan with North Arrow

N

UTM
A15/364129/4327269 B15/364015/4324770
C15/362840/4324840 D15/363015/4327410

10 Site: Building X / Structure / Object

11 On National Register? Yes / No X

12 Is It Eligible? Yes / No

13 Part of Estab Hist Dist? Yes / No X

14 District Potent'l? Yes / No

15 Name of Established District

16 Thematic Category: Architecture

17 Date(s) or Period: 1897

18 Style or Design: Queen Anne

19 Architect or Engineer

20 Contractor or Builder

21 Original Use, if apparent: Residence

22 Present Use: Residence

23 Ownership: Public / Private X

24 Owner's Name & Address, if known

25 Open to Public? Yes / No X

26 Local Contact Person or Organization: HKCF

27 Other Surveys in Which Included: None

28 No of Stories: 2 1/2

29 Basement? Yes X / No

30 Foundation Material: Stone

31 Wall Construction: Brick

32 Roof Type & Material: Hip/ comp shingle

33 No. of Bays: Front 3 Side 4

34 Wall Treatment: Painted

35 Plan Shape: Rect

36 Changes (Explain in #42): Addition / Altered / Moved

37 Condition: Interior ____ Exterior ____

38 Preservation Underway? Yes / No

39 Endangered? By What? Yes / No

40 Visible from Public Road? Yes X / No

41 Distance from and Frontage on Road: 30 x 25

42 Further Description of Important Features

Frame addition to rear; stone porch p
replaced.

43 History and Significance

A well balanced design, well maintain

44 Description of Environment and Outbuildings

Level lot, landscaped.

45 Sources of Information

Site visit.
Kansas City Water Permit 14073

46 Prepared by: Milton F. Perry

47 Organization: HKCF

48 Date

49 Revision Date(s)

Office of Historic Preservation, P.O. Box 176, Jefferson City, Missouri 65101

HISTORIC INVENTORY

JA-AS-002-034

1 No.

2 County: Jackson

3 Location of Negatives: Historic KC Foundation

4 Present Name(s): Residence, 207 E. 33rd Street

5 Other Name(s):

6 Specific Location: 207 E. 33rd Street

7 City or Town / If Rural, Township & Vicinity: Kansas City, Mo.

8 Site Plan with North Arrow

9 Coordinates: UTM
Lat
Long

10 Site / Building / Structure / Object

11 On National Register? Yes / No

12 Is It Eligible? Yes / No

13 Part of Estab Hist Dist? Yes / No

14 District Potent'l? Yes / No

16 Thematic Category: Architecture

17 Date(s) or Period: 1908

18 Style or Design: Vernacular

19 Architect or Engineer

20 Contractor or Builder

21 Original Use, if apparent: Residence

22 Present Use: Residence

23 Ownership: Public / Private

24 Owner's Name & Address, if known

25 Open to Public? Yes / No

26 Local Contact Person or Organization: HKCF

27 Other Surveys in Which Included: None

28 No. of Stories: 1 1/2

29 Basement? Yes / No

30 Foundation Material: Stone

31 Wall Construction: Brick

32 Roof Type & Material: Hip/ comp shingle

33 No. of Bays: Front 3 Side 3

34 Wall Treatment: Natural

35 Plan Shape: Rect.

36 Changes (Explain in #42): Addition / Altered / Moved

37 Condition: Interior ____ Exterior ____

38 Preservation Underway? Yes / No

39 Endangered? By What? Yes / No

40 Visible from Public Road? Yes / No

41 Distance from and Frontage on Road: 15 x 20

UTM
A15/364129/4327269 B15/364015/4324770
C15/362840/4324840 D15/363015/4327410

42 Further Description of Important Features

Hip roofed dormer, front roof slope.
Porch enclosed by roof.

43 History and Significance

Example of single story design in bunga
house.

44 Description of Environment and Outbuildings

Level lot; wire fence, garage in rear.

45 Sources of Information

Site visit.
Kansas City Water Permit 38027

46 Prepared by: Milton F. Perry

47 Organization: HKCF

48 Date

49 Revision Date(s)

Office of Historic Preservation, P.O. Box 176, Jefferson City, Missouri 65101

HISTORIC INVENTORY

JA-AS-002-035

1 No

2 County: Jackson

3 Location of Negatives: Historic KC Foundation

4 Present Name(s): Residence, 209 E. 33rd Street

5 Other Name(s):

6 Specific Location: 209 E. 33rd Street

7 City or Town: Kansas City, Mo. — If Rural, Township & Vicinity

8 Site Plan with North Arrow



9 Coordinates: Lat / Long — UTM

10 Site / Building — Structure / Object

11 On National Register? Yes / No

12 Is It Eligible? Yes / No

13 Part of Estab Hist Dist? Yes / No

14 District Potent'l? Yes / No

16 Thematic Category: Architecture

17 Date(s) or Period: 1908

18 Style or Design: Vernacular

19 Architect or Engineer:

20 Contractor or Builder:

21 Original Use, if apparent: Residence

22 Present Use: Residence

23 Ownership: Public / Private

24 Owner's Name & Address, if known:

25 Open to Public? Yes / No

26 Local Contact Person or Organization: HKCF

27 Other Surveys in Which Included: None

28 No. of Stories: 2 1/2

29 Basement? Yes / No

30 Foundation Material: Stone

31 Wall Construction: Frame

32 Roof Type & Material: Gable/ comp shingle

33 No. of Bays: Front 3 Side 3

34 Wall Treatment: Frame/ brick

35 Plan Shape: Rect.

36 Changes (Explain in #42): Addition / Altered / Moved

37 Condition: Interior / Exterior

38 Preservation Underway? Yes / No

39 Endangered? By What? Yes / No

UTM

A15/364129/4327269 B15/364015/4324770

C15/362840/4324840 D15/363015/4327410

42 Further Description of Important Features

Cross, bell cast gable roof.

43 History and Significance

A variation of bell cast gable roof.

44 Description of Environment and Outbuildings

Level lot. Landscaped yard.

45 Sources of Information

Site visit.

Kansas City Water Permit 36169

48 Date

49 Revision Date(s)

Office of Historic Preservation, P.O. Box 176, Jefferson City, Missouri 65101

HISTORIC INVENTORY

JA-AS-002-036

1 No

2 County: Jackson

3 Location of Negatives: Historic KC Foundation

4 Present Name(s): Residence, 211 E. 33rd Street

5 Other Name(s):

6 Specific Location: 211 E. 33rd Street

7 City or Town: Historic KC Foundation — If Rural, Township & Vicinity

8 Site Plan with North Arrow



9 Coordinates: UTM
Lat
Long

10 Site: Building ☐ Structure ☐ Object ☐

11 On National Register? Yes ☐ No ☐

12 Is It Eligible? Yes ☐ No ☐

13 Part of Estab Hist Dist? Yes ☐ No ☐

14 District Potent'l? Yes ☐ No ☐

UTM
A15/364129/4327269 B15/364015/4324770
C15/362840/4324840 D15/363015/4327410

16 Thematic Category: Architecture

17 Date(s) or Period: 1905

18 Style or Design: Vernacular

19 Architect or Engineer:

20 Contractor or Builder:

21 Original Use, if apparent: Residence

22 Present Use: Residence

23 Ownership: Public ☐ Private ☐

24 Owner's Name & Address, if known:

25 Open to Public? Yes ☐ No ☐

26 Local Contact Person or Organization: HKCF

27 Other Surveys in Which Included: None

28 No of Stories: 2 1/2

29 Basement? Yes ☐ No

30 Foundation Material: Stone

31 Wall Construction: Frame

32 Roof Type & Material: Hip/ comp shingle

33 No of Bays: Front 3 Side 3

34 Wall Treatment: Asbestos shingles

35 Plan Shape: Rect.

36 Changes (Explain in #42): Addition ☐ Altered ☐ Moved ☐

37 Condition: Interior ____ Exterior ____

38 Preservation Underway? Yes ☐ No ☐

39 Endangered? By What? Yes ☐ No ☐

40 Visible from Public Road? Yes ☐ No

41 Distance from and Frontage on Road: 15 x 25

42 Further Description of Important Features

Porch across front; gable bay on front

43 History and Significance

A late expression of a locally popular modified Queen Anne vernacular.

44 Description of Environment and Outbuildings

Level lot.

45 Sources of Information

Site visit.

Kansas City Water Permit 28032

46 Prepared by: Milton F. Perry

47 Organization: HKCF

48 Date

49 Revision Date(s)

Office of Historic Preservation, P.O. Box 176, Jefferson City, Missouri 65101

HISTORIC INVENTORY

JA-AS-002-037

1 No

2 County: Jackson

3 Location of Negatives: Historic KC Foundation

4 Present Name(s): Residence, 215 E. 33rd Street

5 Other Name(s):

6 Specific Location: 215 E. 33rd St.

7 City or Town: Kansas City, Mo. — If Rural, Township & Vicinity

8 Site Plan with North Arrow

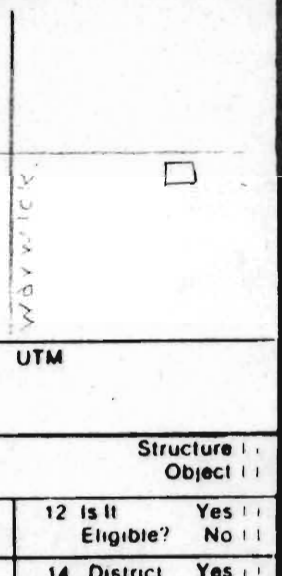

9 Coordinates: UTM
Lat
Long

10 Site: Building ☐ Structure ☐ Object ☐

11 On National Register? Yes ☐ No ☐

12 Is It Eligible? Yes ☐ No ☐

13 Part of Estab Hist Dist? Yes ☐ No ☐

14 District Potent'l? Yes ☐ No ☐

UTM
A15/364129/4327269 B15/364015/4324770
C15/362840/4324840 D15/363015/4327410

16 Thematic Category: Architecture

17 Date(s) or Period: 1911

18 Style or Design: Vernacular

19 Architect or Engineer:

20 Contractor or Builder:

21 Original Use, if apparent: Residence

22 Present Use: Residence

23 Ownership: Public ☐ Private ☐

24 Owner's Name & Address, if known:

25 Open to Public? Yes ☐ No ☐

26 Local Contact Person or Organization: HKCF

27 Other Surveys in Which Included: None

28 No of Stories: 2 1/2

29 Basement? Yes ☐ No ☐

30 Foundation Material: Stone

31 Wall Construction: Frame/brick

32 Roof Type & Material: Gable/ comp shingle

33 No. of Bays: Front 3 Side 5

34 Wall Treatment: Painted

35 Plan Shape: Rect.

36 Changes (Explain in #42): Addition ☐ Altered ☐ Moved ☐

37 Condition: Interior ____ Exterior ____

38 Preservation Underway? Yes ☐ No ☐

39 Endangered? By What? Yes ☐ No ☐

40 Visible from Public Road? Yes ☐ No ☐

41 Distance from and Frontage on Road: 15 x 30

42 Further Description of Important Features

Bell cast roof with dormer; sleeping po
additions on rear; stone and wood porch

43 History and Significance

An exhuberant variation of a popular ver
style - with details intact.

44 Description of Environment and Outbuildings

Level lot, driveway along east side.

45 Sources of Information

Site visit.
Kansas City Water Permit 44845

46 Prepared by: Milton F. Perry

47 Organization: HKCF

48 Date

49 Revision Date(s)

4 Present Name(s): Residence, 215 E. 33rd Street

5 Other Name(s)

Office of Historic Preservation, P.O. Box 176, Jefferson City, Missouri 65101

HISTORIC INVENTORY

JA-AS-002-038

1 No

2 County: Jackson

3 Location of Negatives: Historic KC Foundation

4 Present Name(s): Residence, 221 E. 33rd Street

5 Other Name(s):

6 Specific Location: 221 E. 33rd St.

7 City or Town: Kansas City, Mo. — If Rural, Township & Vicinity

8 Site Plan with North Arrow

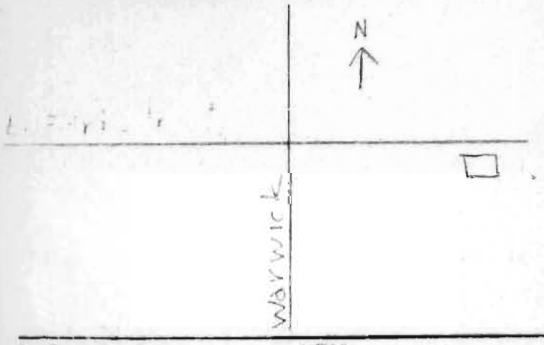

9 Coordinates: Lat / Long — UTM

10 Site / Building / Structure / Object

11 On National Register? Yes / No

12 Is It Eligible? Yes / No

13 Part of Estab Hist Dist? Yes / No

14 District Potent'l? Yes / No

UTM
A15/364129/4327269 B15/364015/4324770
C15/362840/4324840 D15/363015/4327410

16 Thematic Category: Architecture

17 Date(s) or Period: 1906

18 Style or Design: Vernacular

19 Architect or Engineer:

20 Contractor or Builder:

21 Original Use, if apparent: Residence

22 Present Use: Residence

23 Ownership: Public / Private

24 Owner's Name & Address, if known:

25 Open to Public? Yes / No

26 Local Contact Person or Organization: HKCF

27 Other Surveys in Which Included: None

28 No of Stories: 1 1/2

29 Basement? Yes / No

30 Foundation Material: Stone

31 Wall Construction: Frame

32 Roof Type & Material: Hip/ gable/ comp shingle

33 No. of Bays: Front 2 Side 3

34 Wall Treatment: Painted

35 Plan Shape: Rect.

36 Changes (Explain in #42): Addition / Altered / Moved

37 Condition: Interior / Exterior

38 Preservation Underway? Yes / No

39 Endangered? By What? Yes / No

40 Visible from Public Road? Yes / No

41 Distance from and Frontage on Road: 15 x 20

42 Further Description of Important Features

Hip and modified bell cast gable roof; wooden porch.

43 History and Significance

A use of bell cast roof line in a small structure.

44 Description of Environment and Outbuildings

Level lot; garage in rear; driveway along east side.

45 Sources of Information

Site visit.

Kansas City Water Permit 30691

46 Prepared by: Milton F. Perry

47 Organization: HKCF

48 Date

49 Revision Date(s)

Office of Historic Preservation, P.O. Box 176, Jefferson City, Missouri 65101

HISTORIC INVENTORY

JA-AS-002-039

1 No

2 County: Jackson

3 Location of Negatives: Historic KC Foundation

4 Present Name(s): Residence, 223 E. 33rd Street

5 Other Name(s):

6 Specific Location: 223 E. 33rd St.

7 City or Town: Kansas City, Mo. — If Rural, Township & Vicinity

8 Site Plan with North Arrow



UTM
A15/364129/4327269 B15/364015/4324770
C15/362840/4324840 D15/363015/4327410

10 Site: Building ☐ Structure ☐ Object ☐

11 On National Register? Yes ☐ No ☐

12 Is It Eligible? Yes ☐ No ☐

13 Part of Estab Hist Dist? Yes ☐ No ☐

14 District Potent'l? Yes ☐ No ☐

15 Name of Established District

16 Thematic Category: Architecture

17 Date(s) or Period: 1915

18 Style or Design: Vernacular

19 Architect or Engineer:

20 Contractor or Builder:

21 Original Use, if apparent: Residence

22 Present Use: Residence

23 Ownership: Public ☐ Private ☐

24 Owner's Name & Address, if known:

Open to Public? Yes ☐ No ☐

26 Local Contact Person or Organization: HKCF

27 Other Surveys in Which Included: None

28 No. of Stories: 1 1/2

29 Basement? Yes ☐ No ☐

30 Foundation Material: Stone

31 Wall Construction: Stucco

32 Roof Type & Material: Gambrel/ comp shingle

33 No. of Bays: Front 3 Side 5

34 Wall Treatment: Painted

35 Plan Shape: Rectangle

36 Changes (Explain in #42): Addition ☐ Altered ☐ Moved ☐

37 Condition: Interior ____ Exterior ____

38 Preservation Underway? Yes ☐ No ☐

39 Endangered? By What? Yes ☐ No ☐

40 Visible from Public Road? Yes ☐ No ☐

41 Distance from and Frontage on Road: 10 x 20

42 Further Description of Important Features

Modified gambrel roof; brackets; stucco porch across front.

43 History and Significance

Unusual roof line for the survey area.

44 Description of Environment and Outbuildings

Small level yard; chainlink fence around yard.

45 Sources of Information

Site visit.
Kansas City Water Permit 55791

46 Prepared by: Milton F. Perry

47 Organization: HKCF

48 Date:

49 Revision Date(s):

Office of Historic Preservation, P.O. Box 176, Jefferson City, Missouri 65101

HISTORIC INVENTORY

JA-AS-002-040

1 No

2 County: Jackson

3 Location of Negatives: Historic KC Foundation

4 Present Name(s): Residence, 14 E. 34th St.

5 Other Name(s):

6 Specific Location: 14 E. 34th St.

7 City or Town (If Rural, Township & Vicinity): Kansas City, Mo.

8 Site Plan with North Arrow

UTM
A15/364129/4327269 B15/364015/4324770
C15/362840/4324840 D15/363015/4327410

9 Open to Public? Yes [ ] No [X]

10 Site [ ] Building [X] Structure [ ] Object [ ]

11 On National Register? Yes [ ] No [X]

12 Is It Eligible? Yes [ ] No [ ]

13 Part of Estab. Hist. Dist.? Yes [ ] No [X]

14 District Potent'l? Yes [ ] No [ ]

15 Name of Established District

16 Thematic Category: Architecture

17 Date(s) or Period: 1903

18 Style or Design: Vernacular

19 Architect or Engineer

20 Contractor or Builder

21 Original Use, if apparent: Residence

22 Present Use: Residence

23 Ownership: Public [ ] Private [X]

24 Owner's Name & Address, if known

26 Local Contact Person or Organization: HKGF

27 Other Surveys in Which Included: None

28 No. of Stories: 1 1/2

29 Basement? Yes [ ] No [X]

30 Foundation Material: Stone

31 Wall Construction: Frame

32 Roof Type & Material: Gable/ comp shingles

33 No. of Bays: Front 4 Side 4

34 Wall Treatment: Asbestos shingle

35 Plan Shape

36 Changes (Explain in #42): Addition [ ] Altered [ ] Moved [ ]

37 Condition: Interior ____ Exterior ____

38 Preservation Underway? Yes [ ] No [ ]

39 Endangered? By What? Yes [ ] No [ ]

40 Visible from Public Road? Yes [X] No [ ]

41 Distance from and Frontage on Road: 10 x 20

42 Further Description of Important Features

Porch in southeast corner, leaded gla
molded window heads.

43 History and Significance

A small, detailed, single house, one of a few in the survey area.

44 Description of Environment and Outbuildings

Level, landscaped lot-

45 Sources of Information

Site visit.
Kansas City Water Permit 22543.

46 Prepared by: Milton F. Perry

47 Organization: HKGF

48 Date

49 Revision Date(s)

Office of Historic Preservation, P.O. Box 176, Jefferson City, Missouri 65101

HISTORIC INVENTORY

JA-AS-002-041

1 No

2 County: Jackson

3 Location of Negatives: Historic KC Foundation

4 Present Name(s): Residence, 108 E. 34th St.

5 Other Name(s):

6 Specific Location: 108 E. 34th St.

7 City or Town: Kansas City, Mo. — If Rural, Township & Vicinity

8 Site Plan with North Arrow

UTM
A15/364129/4327269 B15/364015/4324770
C15/362840/4324840 D15/363015/4327410

10 Site: Building X — Structure ☐ Object ☐

11 On National Register? Yes ☐ No X

12 Is It Eligible? Yes ☐ No ☐

13 Part of Estab Hist Dist? Yes ☐ No X

14 District Potent'l? Yes ☐ No ☐

15 Name of Established District

16 Thematic Category: Architecture

17 Date(s) or Period: 1900

18 Style or Design: Vernacular

19 Architect or Engineer:

20 Contractor or Builder:

21 Original Use, if apparent: Residence

22 Present Use: Residence

23 Ownership: Public ☐ Private X

24 Owner's Name & Address, if known:

25 Open to Public? Yes ☐ No X

26 Local Contact Person or Organization: HKCF

27 Other Surveys in Which Included: None

28 No. of Stories: 2 1/2

29 Basement? Yes X No

30 Foundation Material: Stone

31 Wall Construction: Brick

32 Roof Type & Material: Hip/ comp shingle

33 No. of Bays: Front 3 Side 4

34 Wall Treatment: Painted

35 Plan Shape: Square

36 Changes (Explain in #42): Addition ☐ Altered ☐ Moved ☐

37 Condition: Interior ____ Exterior ____

38 Preservation Underway? Yes ☐ No ☐

39 Endangered? Yes ☐ No ☐ By What?

40 Visible from Public Road? Yes X No

41 Distance from and Frontage on Road: 15 x 25

42 Further Description of Important Features

Wood and stone porch across front.
Bay east side.

43 History and Significance

A plain design is not common to the Neighborhood; well constructed and maintained.

44 Description of Environment and Outbuildings

Stone retaining wall along sidewalk.

45 Sources of Information

Site visit.
Kansas City Water Permit 17969

46 Prepared by: Milton E. Perry

47 Organization: HKCF

48 Date

49 Revision Date(s)

Office of Historic Preservation, P.O. Box 176, Jefferson City, Missouri 65101

HISTORIC INVENTORY

JA-AS-002-042

1 No

2 County: Jackson

3 Location of Negatives: Historic KC Foundation

4 Present Name(s): Apartment, 109-111-111 1/2 W. 34th Street

5 Other Name(s):

6 Specific Location: 109-111-111 1/2 W. 34th St.

7 City or Town: Kansas City, Mo. If Rural, Township & Vicinity

8 Site Plan with North Arrow



UTM
A15/364129/4327269 B15/364015/4324770
C15/362840/4324840 D15/363015/4327410

10 Site: Building ☐ Structure ☐ Object ☐

11 On National Register? Yes ☐ No ☐

12 Is It Eligible? Yes ☐ No ☐

13 Part of Estab Hist Dist? Yes ☐ No ☐

14 District Potent'l? Yes ☐ No ☐

15 Name of Established District

16 Thematic Category: Architecture

17 Date(s) or Period: 1902

18 Style or Design: Vernacular

19 Architect or Engineer

20 Contractor or Builder

21 Original Use, if apparent: Apartments

22 Present Use: Apartments

23 Ownership: Public ☐ Private ☐

24 Owner's Name & Address, if known

25 Open to Public? Yes ☐ No ☐

26 Local Contact Person or Organization: HKCF

27 Other Surveys in Which Included: None

28 No. of Stories: 2

29 Basement? Yes ☐ No ☐

30 Foundation Material: Stone

31 Wall Construction: Red Brick

32 Roof Type & Material: Flat, concealed

33 No. of Bays: Front 4 Side 5

34 Wall Treatment: Natural

35 Plan Shape: Rect.

36 Changes (Explain in #42): Addition ☐ Altered ☐ Moved ☐

37 Condition: Interior ____ Exterior ____

38 Preservation Underway? Yes ☐ No ☐

39 Endangered? By What? Yes ☐ No ☐

40 Visible from Public Road? Yes ☐ No ☐

41 Distance from and Frontage on Road

42 Further Description of Important Features

Outside entrances to apartments on the first story, front facade. Wooden porche across front. Arched openings.

109-111-111 1/2 W. 34th St.

43 History and Significance

An example of early "flat" design - featu an early expression of porch, which becar a dominant feature of Kansas City apartme architecture.

44 Description of Environment and Outbuildings

Level lot.

45 Sources of Information

Site visit.
Kansas City water Permit 22196.

46 Prepared by: Milton E. Perry

47 Organization: HKCF

48 Date

49 Revision Date(s)

1 No

2 County: Jackson

4 Present Name(s): Apartments, 109-111-111 1/2 W. 34th St

5 Other Name(s)

Office of Historic Preservation, P.O. Box 176, Jefferson City, Missouri 65101

HISTORIC INVENTORY

JA-AS-002-043

1 No

2 County: Jackson

3 Location of Negatives: Historic KC Foundation

4 Present Name(s): Residence, 202 E. 34th St.

5 Other Name(s):

6 Specific Location: 202 E. 34th St.

7 City or Town (If Rural, Township & Vicinity): Kansas City, Mo.

8 Site Plan with North Arrow

UTM
A15/364129/4327269 B15/364015/4324770
C15/362840/4324840 D15/363015/4327410

10 Site: Building X; Structure; Object

11 On National Register? Yes; No X

12 Is It Eligible? Yes; No

13 Part of Estab Hist Dist? Yes; No X

14 District Potent'l? Yes; No

15 Name of Established District

16 Thematic Category: Architecture

17 Date(s) or Period: 1896

18 Style or Design: Queen Anne

19 Architect or Engineer:

20 Contractor or Builder:

21 Original Use, if apparent: Residence

22 Present Use: Residence

23 Ownership: Public; Private X

24 Owner's Name & Address, if known:

25 Open to Public? Yes; No X

26 Local Contact Person or Organization: HKCF

27 Other Surveys in Which Included: None

28 No. of Stories: 2

29 Basement? Yes X; No

30 Foundation Material: Stone

31 Wall Construction: Frame

32 Roof Type & Material: Gable/ comp shingle

33 No. of Bays: Front 4 Side 3

34 Wall Treatment: Asbestos shingle

35 Plan Shape: Rect

36 Changes (Explain in #42): Addition; Altered; Moved

37 Condition: Interior; Exterior

38 Preservation Underway? Yes; No

39 Endangered? By What? Yes; No

40 Visible from Public Road? Yes X; No

41 Distance from and Frontage on Road: 15 x 25

42 Further Description of Important Features

Five sided tower, 2nd story front; small porch, now screened.

43 History and Significance

Unique design for survey area.

44 Description of Environment and Outbuildings

Level lot.

45 Sources of Information

Site visit.
Kansas City Water Permit 8799

46 Prepared by: Milton F. Perry

47 Organization: HKCF

48 Date

49 Revision Date(s)

Office of Historic Preservation, P.O. Box 176, Jefferson City, Missouri 65101

HISTORIC INVENTORY

JA-AS-002-044

1 No.

2 County: Jackson

3 Location of Negatives: Historic KC Foundation

4 Present Name(s): Residence, 210 E. 34th St.

5 Other Name(s):

6 Specific Location: 210 E. 34th St.

7 City or Town / If Rural, Township & Vicinity: Kansas City, Mo.

8 Site Plan with North Arrow

UTM
A15/364129/4327269 B15/364015/4324770
C15/362840/4324840 D15/363015/4327410

9 Site / Building / Structure / Object

10 On National Register? Yes / No

11 Is It Eligible? Yes / No

12 Part of Estab. Hist. Dist.? Yes / No

13 District Potent'l? Yes / No

14 Name of Established District

15 Thematic Category: Architecture

16 Date(s) or Period: 1898

17 Style or Design: Vernacular

18 Architect or Engineer

19 Contractor or Builder

20 Original Use, if apparent: Residence

21 Present Use: Residence

22 Ownership: Public / Private

23 Owner's Name & Address, if known

24 Open to Public? Yes / No

25 Local Contact Person or Organization: HKCF

26 Other Surveys in Which Included: None

27 No. of Stories: 1 1/2

28 Basement? Yes / No

29 Foundation Material: Stone

30 Wall Construction

31 Roof Type & Material: Brick

32 No. of Bays: Front 3 Side 4

33 Wall Treatment: Natural

34 Plan Shape

35 Changes (Explain in #42): Addition / Altered / Moved

36 Condition: Interior / Exterior

37 Preservation Underway? Yes / No

38 Endangered? By What? Yes / No

39 Visible from Public Road? Yes / No

40 Distance from and Frontage on Road: 10 x 20

41 Further Description of Important Features

Steeply pitched roof, dormer in roof s
porch across front.

42 History and Significance

Original details preserved by good maintenance; an early, well balanced, small home.

43 Description of Environment and Outbuildings

Level lot; paved driveway to east.

44 Sources of Information

Site visit.
Kansas City water permit 14565

45 Prepared by: Milton F. Perry

46 Organization: HKCF

47 Date

48 Revision Date(s)



Office of Historic Preservation, P.O. Box 176, Jefferson City, Missouri 65101

HISTORIC INVENTORY

JA-AS-002-045

1 No

2 County: Jackson

3 Location of Negatives: Historic KC Foundation

4 Present Name(s): Residence, 217 West 34th Street

5 Other Name(s):

6 Specific Location: 217 West 34th Street

7 City or Town: Kansas City, Mo. If Rural, Township & Vicinity

8 Site Plan with North Arrow



UTM
A15/364129/4327269 B15/364015/4324770
C15/362840/4324840 D15/363015/4327410

16 Thematic Category: Architecture

17 Date(s) or Period: 1902

18 Style or Design: Vernacular

19 Architect or Engineer:

20 Contractor or Builder:

21 Original Use, if apparent: Residence

22 Present Use: Residence

23 Ownership: Public [ ] Private [ ]

24 Owner's Name & Address, if known:

Open to Public? Yes [ ] No [ ]

26 Local Contact Person or Organization: HKCF

27 Other Surveys in Which Included: None

28 No. of Stories: 2 1/2

29 Basement? Yes [ ] No

30 Foundation Material:

31 Wall Construction: Frame over brick

32 Roof Type & Material:

33 No. of Bays: Front 2 Side 4

34 Wall Treatment: Asbestos shingles

35 Plan Shape: Flat

36 Changes (Explain in #42): Addition [ ] Altered [ ] Moved [ ]

37 Condition: Interior ____ Exterior ____

38 Preservation Underway? Yes [ ] No [ ]

39 Endangered? Yes [ ] No [ ] By What?

40 Visible from Public Road? Yes No

41 Distance from and Frontage on Road

Building [ ] Object [ ]

11 On National Register? Yes [ ] No [ ]

12 Is It Eligible? Yes [ ] No [ ]

13 Part of Estab Hist Dist? Yes [ ] No [ ]

14 District Potent'l? Yes [ ] No [ ]

15 Name of Established District

42 Further Description of Important Features

Dormer in front roof slope; porch across front.

43 History and Significance

A typical expression of a locally popular house type - well maintained and with few alterations.

44 Description of Environment and Outbuildings

Level lot.

45 Sources of Information

Site visit.
Kansas City Water Permit 21076

Milton F. Perry

47 Organization: HKCF

48 Date

49 Revision Date(s)

Office of Historic Preservation, P.O. Box 176, Jefferson City, Missouri 65101

HISTORIC INVENTORY

JA-AS-002-046

1 No

2 County: Jackson

3 Location of Negatives: Historic KC Foundation

4 Present Name(s): Residence, 236 E. 34th St.

5 Other Name(s):

6 Specific Location: 236 E. 34th St.

7 City or Town (If Rural, Township & Vicinity): Kansas City, Mo.

8 Site Plan with North Arrow

UTM
A15/364129/4327269 B15/364015/4324770
C15/362840/4324840 D15/363015/4327410

16 Thematic Category: Architecture

17 Date(s) or Period: 1897

18 Style or Design: Vernacular

19 Architect or Engineer:

20 Contractor or Builder:

21 Original Use, if apparent: Residence

22 Present Use: Residence

23 Ownership: Public [ ] Private [X]

24 Owner's Name & Address, if known:

25 Open to Public? Yes [ ] No [X]

26 Local Contact Person or Organization: HKCF

27 Other Surveys in Which Included: None

28 No. of Stories: 2 1/2

29 Basement? Yes [ ] No

30 Foundation Material: Stone

31 Wall Construction: Frame

32 Roof Type & Material: Gable/ comp shingle

33 No. of Bays: Front 3 Side 4

34 Wall Treatment: Asbestos shingle

35 Plan Shape: Rect.

36 Changes (Explain in #42): Addition [ ] Altered [ ] Moved [ ]

37 Condition: Interior ____ Exterior ____

38 Preservation Underway? Yes [ ] No [ ]

39 Endangered? By What? Yes [ ] No [ ]

40 Visible from Public Road? Yes [ ] No [ ]

41 Distance from and Frontage on Road: 15 x 25

10 Site [ ] Building [X] Structure [ ] Object [ ]

11 On National Register? Yes [ ] No [ ]

12 Is It Eligible? Yes [ ] No [ ]

13 Part of Estab. Hist. Dist.? Yes [ ] No [ ]

14 District Potent'l? Yes [ ] No [ ]

15 Name of Established District

42 Further Description of Important Features

Tower, over entrance; enclosed sleep porch over entrance; open porch adja

43 History and Significance

Unique design for the survey area.

44 Description of Environment and Outbuildings

Level lot, landscaped.

45 Sources of Information

Site visit.
Kansas City Water Permit 13506.

46 Prepared by: Milton F. Perry

47 Organization: HKCF

48 Date

49 Revision Date(s)

Office of Historic Preservation, P.O. Box 176, Jefferson City, Missouri 65101

HISTORIC INVENTORY

JA-AS-002-047

1 No

2 County: Jackson

3 Location of Negatives: Historic KC Foundation

4 Present Name(s): Residence, 208 E. 34th St. Terr.

5 Other Name(s):

6 Specific Location: 208 E. 34th St. Terr.

7 City or Town / If Rural, Township & Vicinity: Kansas City, Missouri

8 Site Plan with North Arrow

E. 34th St. Terr.

Wayrick

N

UTM
A15/364129/4327269 B15/364015/4324770
C15/362840/4324840 D15/363015/4327410

10 Site: Building X / Structure / Object

11 On National Register? Yes / No X

12 Is It Eligible? Yes / No

13 Part of Estab Hist Dist? Yes / No X

14 District Potent'l? Yes / No

15 Name of Established District

16 Thematic Category: Architecture

17 Date(s) or Period: 1898

18 Style or Design

19 Architect or Engineer

20 Contractor or Builder

21 Original Use, if apparent: Residence

22 Present Use: Residence

23 Ownership: Public / Private X

24 Owner's Name & Address, if known

25 Open to Public? Yes / No X

26 Local Contact Person or Organization: HKCF

27 Other Surveys in Which Included: None

28 No of Stories: 2 1/2

29 Basement? Yes X / No

30 Foundation Material: Stone

31 Wall Construction: Frame/Brick

32 Roof Type & Material: Gable/comp shingles

33 No. of Bays: Front 4 Side 5

34 Wall Treatment: Asbestos shingles

35 Plan Shape: Rectangle

36 Changes (Explain in #42): Addition / Altered / Moved

37 Condition: Interior ____ Exterior ____

38 Preservation Underway? Yes / No

39 Endangered? Yes / No
By What?

40 Visible from Public Road? Yes / No

41 Distance from and Frontage on Road: 15 x 30

42 Further Description of Important Features

Bell cast roof; chimney designs; enclosed sleeping porch. Lower window lintels carved

43 History and Significance

Graceful, balanced design; unique for the survey area.

44 Description of Environment and Outbuildings

Well maintianed lawn and house.

45 Sources of Information

Site visit

Kansas City Water Permit 15029

47 Organization: HKCF

48 Date: 6/30/78

49 Revision Date(s)

Office of Historic Preservation, P.O. Box 176, Jefferson City, Missouri 65101

HISTORIC INVENTORY

JA-AS-002-048

1 No

2 County: Jackson

3 Location of Negatives: Historic KC Foundation

4 Present Name(s): Residence, 210 E. 34th Street Terrace

5 Other Name(s):

6 Specific Location: 210 E. 345h St. Terr.

7 City or Town / If Rural, Township & Vicinity: Kansas City, Missouri

8 Site Plan with North Arrow

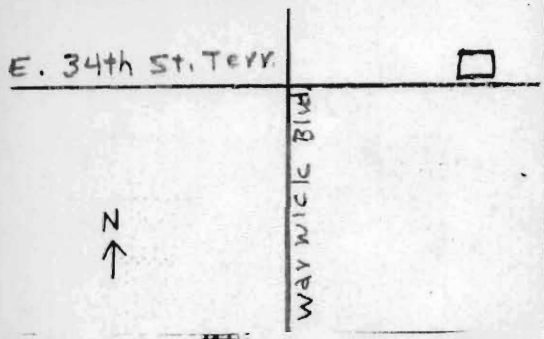

UTM
A15/364129/4327269 B15/364015/4324770
C15/362840/4324840 D15/363015/4327410

10 Site: Building X / Structure / Object

11 On National Register? Yes / No X

12 Is It Eligible? Yes / No

13 Part of Estab Hist Dist? Yes / No X

14 District Potent'l? Yes / No

15 Name of Established District

16 Thematic Category: Architecture

17 Date(s) or Period: 1898

18 Style or Design

19 Architect or Engineer

20 Contractor or Builder

21 Original Use, if apparent: Residence

22 Present Use: Residence

23 Ownership: Public / Private X

24 Owner's Name & Address, if known

25 Open to Public? Yes / No X

26 Local Contact Person or Organization: HKCF

27 Other Surveys in Which Included: None

28 No of Stories: 2 1/2

29 Basement? Yes X / No

30 Foundation Material: Stone

31 Wall Construction: Frame/brick

32 Roof Type & Material: Gable/comp shingles

33 No. of Bays: Front 4 Side 4

34 Wall Treatment: Painted

35 Plan Shape: Rectangle

36 Changes (Explain in #42): Addition / Altered / Moved

37 Condition: Interior ____ Exterior ____

38 Preservation Underway? Yes / No

39 Endangered? By What? Yes / No

40 Visible from Public Road? Yes / No

41 Distance from and Frontage on Road: 15 x 30

42 Further Description of Important Features

Tiles on porch roofing; bell cast roof; g
chimney.

43 History and Significance

Unique design for the survey area.

46 Description of Environment and Outbuildings

Shrubs and landscaping; well maintained
house.

45 Sources of Information

Site visit.

Kansas City Water Permit 14965

47 Organization: HKCF

48 Date: 6/20/78

49 Revision Date(s)

Office of Historic Preservation, P.O. Box 176, Jefferson City, Missouri 65101

HISTORIC INVENTORY

JA-AS-002-049

1 No

2 County: Jackson

3 Location of Negatives: Historic KC Foundation

4 Present Name(s): Residence, 215 East 34th Street Terrace

5 Other Name(s):

6 Specific Location: 215 East 34th Street Terrace

7 City or Town, If Rural, Township & Vicinity: Kansas City, Missouri

8 Site Plan with North Arrow



UTM
A15/364129/4327269 B15/364015/4324770
C15/362840/4324840 D15/363015/4327410

10 Site: Building [X] Structure [ ] Object [ ]

11 On National Register? Yes [ ] No [X]

12 Is It Eligible? Yes [ ] No [ ]

13 Part of Estab Hist Dist? Yes [ ] No [X]

14 District Potent'l? Yes [ ] No [ ]

15 Name of Established District

16 Thematic Category: Architecture

17 Date(s) or Period: 1894

18 Style or Design: Shingle style

19 Architect or Engineer

20 Contractor or Builder

21 Original Use, if apparent: Residence

22 Present Use: Residence

23 Ownership: Public [ ] Private [X]

24 Owner's Name & Address, if known

25 Open to Public? Yes [ ] No [X]

26 Local Contact Person or Organization: HKCF

27 Other Surveys in Which Included: None

28 No of Stories: 1 1/2

29 Basement? Yes [X] No

30 Foundation Material: Stone

31 Wall Construction: Frame/brick

32 Roof Type & Material: Gable/comp shingles

33 No. of Bays: Front 3 Side 4

34 Wall Treatment: Painted

35 Plan Shape

36 Changes (Explain in #42): Addition [ ] Altered [ ] Moved [ ]

37 Condition: Interior ____ Exterior ____

38 Preservation Underway? Yes [ ] No [ ]

39 Endangered? By What? Yes [ ] No [ ]

40 Visible from Public Road? Yes No

41 Distance from and Frontage on Road: 15 x 35

42 Further Description of Important Features

Double gable dormer pierces front roof slo
porch enclosed under roof;
small window in slope; Palladian window, g

43 History and Significance

An early expression for the survey area;
well maintained, with details preserved.
(similar to 219 East 34th Street).

44 Description of Environment and Outbuildings

Level lot, driveway along west side.

45 Sources of Information

Site visit.
Kansas City Water Permit 12258

47 Organization: HKCF

48 Date: 6/20/78

49 Revision Date(s)

1 No

2 County: Jackson

4 Present Name(s): Residence 215 East 34th St. Terrace

Office of Historic Preservation, P.O. Box 176, Jefferson City, Missouri 65101

HISTORIC INVENTORY

JA-AS-002-050

1 No.

2 County: Jackson

3 Location of Negatives: Historic KC Foundation

4 Present Name(s): Residence, 219 East 34th Street Terrace

5 Other Name(s):

6 Specific Location: Residence, 219 E. 34th St. Terr.

7 City or Town: Kansas City, Missouri — If Rural, Township & Vicinity

8 Site Plan with North Arrow

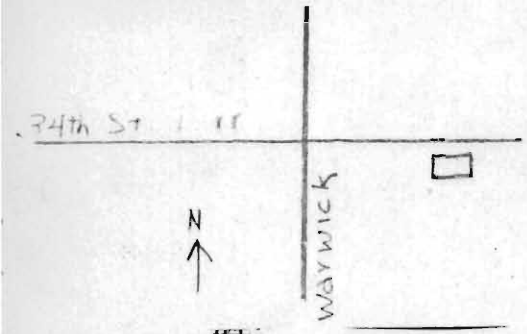

UTM
A15/364129/4327269 B15/364015/4324770
C15/362840/4324840 D15/363015/4327410

10 Site / Building / Structure / Object

11 On National Register? Yes / No

12 Is It Eligible? Yes / No

13 Part of Estab Hist Dist? Yes / No

14 District Potent'l? Yes / No

15 Name of Established District

16 Thematic Category: Architecture

17 Date(s) or Period: 1894

18 Style or Design: Vernacular

19 Architect or Engineer

20 Contractor or Builder

21 Original Use, if apparent: Residence

22 Present Use: Residence

23 Ownership: Public / Private

24 Owner's Name & Address, if known

25 Open to Public? Yes / No

26 Local Contact Person or Organization: HKCF

27 Other Surveys in Which Included: None

28 No. of Stories: 2 1/2

29 Basement? Yes / No

30 Foundation Material: Stone

31 Wall Construction: Brick

32 Roof Type & Material: Cable/comp shingle

33 No. of Bays — Front: 2 Side: 3

34 Wall Treatment: Painted

35 Plan Shape: Rectangle

36 Changes (Explain in #42): Addition / Altered / Moved

37 Condition — Interior / Exterior

38 Preservation Underway? Yes / No

39 Endangered? By What? Yes / No

40 Visible from Public Road? Yes / No

41 Distance from and Frontage on Road: 15 x 25

42 Further Description of Important Features

Two gables visible on front facade; piercing front roof slope; frame and stone porch across front.

43 History and Significance

A well preserved design, unique for the survey area.

44 Description of Environment and Outbuildings

Level lot; small yard.

45 Sources of Information

Site visit.

Kansas City Water Permit 12904

46 Prepared by: Milton F. Perry

47 Organization: HKCF

48 Date: 6/20/78

49 Revision Date(s)

1 No.

2 County: Jackson

4 Present Name(s): Residence, 219 East 34th St. Terr.

Office of Historic Preservation, P.O. Box 176, Jefferson City, Missouri 65101

HISTORIC INVENTORY

JA-AS-002-051

1 No

2 County: Jackson

3 Location of Negatives: Historic KC Foundation

4 Present Name(s): Apartment, 308-10 East 34th Street

5 Other Name(s)

6 Specific Location: 308-10 East 34th; 308-310 East 34th Street

7 City or Town: Kansas City, Mo. — If Rural, Township & Vicinity

8 Site Plan with North Arrow

UTM
A15/364129/4327269 B15/364015/4324770
C15/362840/4324840 D15/363015/4327410

10 Site / Building / Structure / Object

11 On National Register? Yes / No

12 Is It Eligible? Yes / No

13 Part of Estab Hist Dist? Yes / No

14 District Potent'l? Yes / No

15 Name of Established District

16 Thematic Category: Architecture

17 Date(s) or Period: 1911

18 Style or Design: Modified Greek Revival

19 Architect or Engineer

20 Contractor or Builder

21 Original Use, if apparent: Apartments

22 Present Use: Apartments

23 Ownership: Public / Private

24 Owner's Name & Address, if known

25 Open to Public? Yes / No

26 Local Contact Person or Organization: HKCF

27 Other Surveys in Which Included: None

28 No of Stories: 3

29 Basement? Yes / No

30 Foundation Material: Stone

31 Wall Construction: Brick

32 Roof Type & Material: Gable/tile

33 No. of Bays — Front: 5 Side: 7

34 Wall Treatment: Natural

35 Plan Shape: Rect.

36 Changes (Explain in #42): Addition / Altered / Moved

37 Condition — Interior / Exterior

38 Preservation Underway? Yes / No

39 Endangered? By What? Yes / No

42 Further Description of Important Features

Stucco Ionic columns;
cut stone quoins.

43 History and Significance

A variation of the "columnade" apartments popular in the city.

44 Description of Environment and Outbuildings

Small yard; stone retaining wall along sidewalk.

45 Sources of Information

Site visit.

Kansas City Water Permit 46124

HKCF

48 Date

49 Revision Date(s)



Office of Historic Preservation, P.O. Box 176, Jefferson City, Missouri 65101

HISTORIC INVENTORY

JA-AS-002-052

1 No

2 County: Jackson

3 Location of Negatives: Historic KC Foundation

4 Present Name(s): Residence, 3401 Baltimore Ave.

5 Other Name(s):

6 Specific Location: 3401 Baltimore Ave.

7 City or Town / If Rural, Township & Vicinity: Kansas City, Mo.

8 Site Plan with North Arrow



UTM
A15/364129/4327269 B15/364015/4324770
C15/362840/4324840 D15/363015/4327410

10 Site / Building / Structure / Object

11 On National Register? Yes / No

12 Is It Eligible? Yes / No

13 Part of Estab Hist Dist? Yes / No

14 District Potent'l? Yes / No

15 Name of Established District

16 Thematic Category: Architecture

17 Date(s) or Period: 1902

18 Style or Design: Vernacular

19 Architect or Engineer

20 Contractor or Builder

21 Original Use, if apparent: Residence

22 Present Use: Residence

23 Ownership: Public / Private

24 Owner's Name & Address, if known

25 Open to Public? Yes / No

26 Local Contact Person or Organization: HKCF

27 Other Surveys in Which Included: None

28 No of Stories: 2

29 Basement? Yes / No

30 Foundation Material: Stone

31 Wall Construction: Brick

32 Roof Type & Material: Hip/ comp shingle

33 No. of Bays: Front 3 Side 3

34 Wall Treatment: Brick

35 Plan Shape

36 Changes (Explain in #42): Addition / Altered / Moved

37 Condition: Interior ____ Exterior ____

38 Preservation Underway? Yes / No

39 Endangered? By What? Yes / No

40 Visible from Public Road? Yes / No

41 Distance from and

42 Further Description of Important Features

Brick chimney piercing front roof slope, an indication of fireplace along front wall; wood porch across front.

43 History and Significance

A simple, dignified expression of a vernacular style.

44 Description of Environment and Outbuildings

Level lot. Garage, built 1931.

45 Sources of Information

Site visit.
Kansas City Water Permit 20495.
Kansas City Building Permit 94401.



47 Organization: HKCF

48 Date

49 Revision Date(s)

Office of Historic Preservation, P.O. Box 176, Jefferson City, Missouri 65101

HISTORIC INVENTORY

JA-AS-002-053

1 No

2 County: Jackson

3 Location of Negatives: Historic KC Foundation

4 Present Name(s): 3411 Baltimore Ave.

5 Other Name(s):

6 Specific Location: 3411 Baltimore Ave.

7 City or Town / If Rural, Township & Vicinity: Kansas City, Mo.

8 Site Plan with North Arrow



UTM
A15/364129/4327269 B15/364015/4324770
C15/362840/4324840 D15/363015/4327410

Building

11 On National Register? Yes / No

12 Is It Eligible? Yes / No

13 Part of Estab Hist Dist? Yes / No

14 District Potent'l? Yes / No

15 Name of Established District

16 Thematic Category: Architecture

17 Date(s) or Period: 1902

18 Style or Design: Classical Revival

19 Architect or Engineer:

20 Contractor or Builder:

21 Original Use, if apparent: Residence

22 Present Use: Residence

23 Ownership: Public / Private

24 Owner's Name & Address, if known:

Open to Public? Yes / No

26 Local Contact Person or Organization: Historic KC Foundation

27 Other Surveys in Which Included: None

28 No of Stories: 2 1/2

29 Basement? Yes / No

30 Foundation Material: Stone

31 Wall Construction: Frame over stone

32 Roof Type & Material: Hip/ comp. shingle

33 No. of Bays: Front 2 Side 3

34 Wall Treatment: Asbestos shingles

35 Plan Shape: Rect.

36 Changes (Explain in #42): Addition / Altered / Moved

37 Condition: Interior ____ Exterior ____

38 Preservation Underway? Yes / No

39 Endangered? By What? Yes / No

40 Visible from: Yes

3411 Baltimore

42 Further Description of Important Features

Modified bell cast gable over northern half of roof; stone porch across front; dormer in south roof slope.

43 History and Significance

A simple modification of a classical revival basic design, using hip and gable roofs; wide eaves with brackets.

44 Description of Environment and Outbuildings

Level lot.

45 Sources of Information

Site visit.

Kansas City Water Permit 20478

46 Prepared by: Milton F. Perry

47 Organization: HKCF

48 Date

49 Revision Date(s)

Office of Historic Preservation, P.O. Box 176, Jefferson City, Missouri 65101

HISTORIC INVENTORY

JA-AS-002-054

1 No

2 County: Jackson

3 Location of Negatives: Historic KC Foundation

4 Present Name(s): Residence, 3415 Baltimore Avenue

5 Other Name(s):

6 Specific Location: 3415 Baltimore Avenue

7 City or Town: Kansas City, Missouri — If Rural, Township & Vicinity

8 Site Plan with North Arrow



UTM
A15/364129/4327269 B15/364015/4324770
C15/362840/4324840 D15/363015/4327410

9 Comments

10 On National Register? Yes / No

11 Is It Eligible? Yes / No

12 Part of Estab Hist Dist? Yes / No

13 District Potent'l? Yes / No

14 Name of Established District

15 Thematic Category: Architecture

16 Date(s) or Period: 1902

17 Style or Design: Modified Classic Revival

18 Architect or Engineer

19 Contractor or Builder

20 Original Use, if apparent: Residence

21 Present Use: Residence

22 Ownership: Public / Private

23 Owner's Name & Address, if known

24 Open to Public? Yes / No

25 Local Contact Person or Organization: HKCF

26 Other Surveys in Which Included: None

27 No of Stories: 2 1/2

28 Basement? Yes / No

29 Foundation Material: Stone

30 Wall Construction: Frame over brick

31 Roof Type & Material: gable and comp shingle

32 No. of Bays: Front 3 Side 3

33 Wall Treatment: Asbestos shingle

34 Plan Shape: Rect

35 Changes (Explain in #42): Addition / Altered / Moved

36 Condition: Interior / Exterior

37 Preservation Underway? Yes / No

38 Endangered? By What? Yes / No

39 Further Description of Important Features

Dormers in south roof slope; gable over north side of front roof; porch across front.



40 History and Significance

Modified classic revival expression; wide eaves with prominent brackets.

41 Description of Environment and Outbuildings

Level lot.
Sleeping porch built 1913

42 Sources of Information

Site visit.
Kansas City Water Permit 20479.
Kansas City Building Permit 54215

43 Prepared by: Milton F. Perry

44 Organization: HKCF

45 Date

46 Revision Date(s)

Office of Historic Preservation, P.O. Box 176, Jefferson City, Missouri 65101

HISTORIC INVENTORY

JA-AS-002-055

1 No.

2 County: Jackson

3 Location of Negatives: Historic KC Foundation

4 Present Name(s): Residence, 3423 Baltimore Avenue

5 Other Name(s): Isaac Moog Residence

6 Specific Location: 3423 Baltimore Ave.

7 City or Town / If Rural, Township & Vicinity: Kansas City, Mo.

8 Site Plan with North Arrow

UTM
A15/364129/4327269 B15/364015/4324770
C15/362840/4324840 D15/363015/4327410

10 Site / Building / Structure / Object

11 On National Register? Yes / No

12 Is It Eligible? Yes / No

13 Part of Estab. Hist. Dist.? Yes / No

14 District Potent'l? Yes / No

15 Name of Established District

16 Thematic Category: Architecture

17 Date(s) or Period: 1908

18 Style or Design: Colonial Revival

19 Architect or Engineer

20 Contractor or Builder: Thomas Combs

21 Original Use, if apparent: Residence

22 Present Use: Residence

23 Ownership: Public / Private

24 Owner's Name & Address, if known

25 Open to Public? Yes / No

26 Local Contact Person or Organization: HKCF

27 Other Surveys in Which Included: None

28 No. of Stories: 2 1/2

29 Basement? Yes / No

30 Foundation Material: Stone

31 Wall Construction: Brick

32 Roof Type & Material: Gable/ comp shingle

33 No. of Bays: Front 3 Side 6

34 Wall Treatment: Natural

35 Plan Shape: Rect.

36 Changes (Explain in #42): Addition / Altered / Moved

37 Condition: Interior ____ Exterior ____

38 Preservation Underway? Yes / No

39 Endangered? By What? Yes / No

40 Visible from Public Road? Yes / No

42 Further Description of Important Features

Three dormers front roof slope; segmental porch acros front with classical moldings; upper porch center, 2nd flo two story addition in rear built 1915.

43 History and Significance

Substantial house for this neighborhood. Isaac Moog, first owner, was manager of Schwarzchild & Suysberger Beef and Provision Company.

44 Description of Environment and Outbuildings

Level lot, paved drive along south side.

45 Sources of Information

Site visit.
Kansas City water Permit 37237
Kansas City Building Permit 58532
1909 Kansas City Directory, 967.

46 Prepared by: Milton F. Perry

47 Organization: HKCF

48 Date

49 Revision Date(s)

Office of Historic Preservation, P.O. Box 176, Jefferson City, Missouri 6510

HISTORIC INVENTORY

JA-AS-002-056

1 No

2 County: Jackson

3 Location of Negatives: Historic KC Foundation

4 Present Name(s): Midtown Center, Metropolitan Junior College

5 Other Name(s)

6 Specific Location: 3200 Broadway

7 City or Town: Kansas City, Mo. — If Rural, Township & Vicinity

8 Site Plan with North Arrow

Broadway

16 Thematic Category: Architecture

17 Date(s) or Period: 1908

18 Style or Design: Classic Revival

19 Architect or Engineer

20 Contractor or Builder

21 Original Use, if apparent: Residence

22 Present Use: Youth center

23 Ownership: Public [ ] Private [ ]

24 Owner's Name & Address, if known

25 Open to Public? Yes [ ] No [ ]

26 Local Contact Person or Organization: HKCF

27 Other Surveys in Which Included: None

28 No. of Stories: 2 1/2

29 Basement? Yes [ ] No [ ]

30 Foundation Material: Stone

31 Wall Construction: Red Brick

32 Roof Type & Material: Composition/ gable shingle

33 No. of Bays: Front 5 Side 3

34 Wall Treatment: Natural

35 Plan Shape: Rect.

36 Changes (Explain in #42): Addition [ ] Altered [ ] Moved [ ]

37 Condition: Interior ____ Exterior ____

38 Preservation Underway? Yes [ ] No [ ]

UTM

A15/364129/4327269 B15/364015/4324770

C15/362840/4324840 D15/363015/4327410

10 Site [ ] Building [ ] Structure [ ] Object [ ]

11 On National Register? Yes [ ] No [ ]

12 Is It Eligible? Yes [ ] No [ ]

13 Part of Estab. Hist. Dist.? Yes [ ] No [ ]

14 District Potential? Yes [ ] No [ ]

15 Name of Established District

42 Further Description of Important Features

Circular bay, northeast corner; extensive use of white stone decoration; dormers, front roof slope; battlements above entrance porch and bay.

(1)

3200 Broadway

Faces East.

Mid Town Center

43 History and Significance

A balanced design, featuring many decorations and details. The last remaining house in this block, others having been replaced by commercial structures.

44 Description of Environment and Outbuildings

Landscaped grounds.

45 Sources of Information

Site visit.

Kansas City Water Permit 38325.

Milton F. Perry

47 Organization: HKCF

48 Date

49 Revision Date(s)

Office of Historic Preservation, P.O. Box 176, Jefferson City, Missouri 65101

HISTORIC INVENTORY

JA-AS-002-057

1 No

2 County: Jackson

3 Location of Negatives: Historic KC Foundation

4 Present Name(s): Residence, 3231 Broadway

5 Other Name(s): James J. Norton Residence

6 Specific Location: 3231 Broadway

7 City or Town: Kansas City, Mo. — If Rural, Township & Vicinity

8 Site Plan with North Arrow

UTM
A15/364129/4327269 B15/364015/4324770
C15/362840/4324840 D15/363015/4327410

10 Site / Building / Structure / Object

11 On National Register? Yes / No

12 Is It Eligible? Yes / No

13 Part of Establ. Hist. Dist.? Yes / No

14 District Potent'l? Yes / No

15 Name of Established District

16 Thematic Category: Architecture

17 Date(s) or Period: 1906

18 Style or Design: Classic Revival

19 Architect or Engineer:

20 Contractor or Builder:

21 Original Use, if apparent: Residence

22 Present Use: Residence

23 Ownership: Public / Private

24 Owner's Name & Address, if known:

25 Open to Public? Yes / No

26 Local Contact Person or Organization: HKCF

27 Other Surveys in Which Included: None

28 No. of Stories: 2 1/2

29 Basement? Yes / No

30 Foundation Material: Stone

31 Wall Construction: Red Brick

32 Roof Type & Material: Hip/ composition

33 No. of Bays: Front 3 Side 4

34 Wall Treatment: Natural

35 Plan Shape: Rect.

36 Changes (Explain in #42): Addition / Altered / Moved

37 Condition: Interior / Exterior

38 Preservation Underway? Yes / No

39 Endangered? By What? Yes / No

40 Visible from Public Road? Yes / No

41 Distance from and Frontage on Road: 15 x 90

42 Further Description of Important Features

Dormers in front and south roof slopes stone trim used around windows; brick porch across front.

3231 Broadway - 2½ stories - red brick - driveway.

43 History and Significance

A substantial house in the popular lo tradition. James J. Norton was manag of the German Village at Electric Par local amusement park.

44 Description of Environment and Outbuildings

Great driveway to garage along south entrance, center of south side.

45 Sources of Information

Site visit.
Kansas City Water Permit 29646.
1907 Kansas City Directory, 1062

46 Prepared by: Milton F. Perry

47 Organization: HKCF

48 Date

49 Revision Date(s)

UTM

Office of Historic Preservation, P.O. Box 176, Jefferson City, Missouri 65101

HISTORIC INVENTORY

JA-AS-002-058

1 No

2 County: Jackson

3 Location of Negatives: Historic KC Foundation

4 Present Name(s): Residence, 3119 Central Street

5 Other Name(s):

6 Specific Location: 3119 Central Street

7 City or Town / If Rural, Township & Vicinity: Kansas City, Mo.

8 Site Plan with North Arrow

16 Thematic Category: Architecture

17 Date(s) or Period: 1908

18 Style or Design: Vernacular

19 Architect or Engineer:

20 Contractor or Builder:

21 Original Use, if apparent: Residence

22 Present Use: Residence

23 Ownership: Public [ ] Private [ ]

24 Owner's Name & Address, if known:

28 No. of Stories: 2

29 Basement? Yes [ ] No

30 Foundation Material: Stone

31 Wall Construction: Brick

32 Roof Type & Material: Flat

33 No. of Bays: Front 3 Side 3

34 Wall Treatment: Natural

35 Plan Shape:

36 Changes (Explain in #42): Addition [ ] Altered [ ] Moved [ ]

37 Condition: Interior ____ Exterior ____

38 Preservation Underway? Yes [ ] No

UTM

A15/364129/4327269 B15/364015/4324770

C15/362840/4324840 D15/363015/4327410

Open to Public? Yes [ ] No [ ]

10 Site [ ] Building [ ] Structure [ ] Object [ ]

11 On National Register? Yes [ ] No

12 Is It Eligible? Yes [ ] No [ ]

13 Part of Estab Hist Dist? Yes [ ] No

14 District Potent'l? Yes [ ] No [ ]

15 Name of Established District

26 Local Contact Person or Organ: HKCF

27 Other Surveys in Which Includ: None

42 Further Description of Important Features

Corbelled parapet, white stone trim, 2-story brick porch across front.

41 History and Significance

A duplex residence, designed to resemble a single family residence. Residences of this design were not common in this city.

43 Description of Environment and Outbuildings

Level lot.

44 Sources of Information

Site visit.

Kansas City water Permit 36670

119 Central (1)

4 bays - all red brick

47 Organization: HKCF

48 Date

49 Revision Date(s)



Office of Historic Preservation, P.O. Box 176, Jefferson City, Missouri 65101

HISTORIC INVENTORY

JA-AS-002-059

1 No

2 County: Jackson

3 Location of Negatives: Historic KC Foundation

4 Present Name(s): Residence, 3126 Central Street

5 Other Name(s):

6 Specific Location: 3126 Central Street

7 City or Town: Kansas City, Missouri — If Rural, Township & Vicinity

8 Site Plan with North Arrow

to 31st ST

central

UTM
A15/364129/4327269 B15/364015/4324770
C15/362840/4324840 D15/363015/4327410

10 Site: Building ☐ Structure ☐ Object ☐

11 On National Register? Yes ☐ No ☐

12 Is It Eligible? Yes ☐ No ☐

13 Part of Estab Hist Dist? Yes ☐ No ☐

14 District Potent'l? Yes ☐ No ☐

15 Name of Established District

16 Thematic Category: Architecture

17 Date(s) or Period: 1900

18 Style or Design: Vernacular

19 Architect or Engineer

20 Contractor or Builder

21 Original Use, if apparent: Residence

22 Present Use: Residence

23 Ownership: Public ☐ Private ☐

24 Owner's Name & Address, if known

Open to Public? Yes ☐ No ☐

26 Local Contact Person or Organization: HKCF

27 Other Surveys in Which Included: None

28 No of Stories: 2 1/2

29 Basement? Yes ☐ No

30 Foundation Material: Stone

31 Wall Construction: Brick

32 Roof Type & Material: Gable/ comp shingle

33 No. of Bays: Front 2 Side 4

34 Wall Treatment: Natural

35 Plan Shape: Rect.

36 Changes (Explain in #42): Addition ☐ Altered ☐ Moved ☐

37 Condition: Interior ____ Exterior ____

38 Preservation Underway? Yes ☐ No ☐

39 Endangered? By What? Yes ☐ No ☐

40 Visible from Public Road? Yes ☐ No

41 Deadline Date and Priority for Preservation Action

42 Further Description of Important Features

Porches across front on both floors, arched window openings.

3126 Central (4)
To be Torn Down

43 History and Significance

A design dominated by the double porches-
(House demolished after being studied.)

44 Description of Environment and Outbuildings

Sited above street grade.

45 Sources of Information

Site visit.
Kansas City water Permit 42655

46 Prepared by: Milton F. Perry

47 Organization: HKCF

48 Date

49 Revision Date(s)

Office of Historic Preservation, P.O. Box 176, Jefferson City, Missouri 65101

HISTORIC INVENTORY

JA-AS-002-060

1 No.

2 County: Jackson

3 Location of Negatives: Historic KC Foundation

4 Present Name(s): Residence, 3212 Central Street

5 Other Name(s): Robert W. Waddell Residence

6 Specific Location: 3212 Central Street

7 City or Town: Kansas City, Mo. — If Rural, Township & Vicinity

8 Site Plan with North Arrow

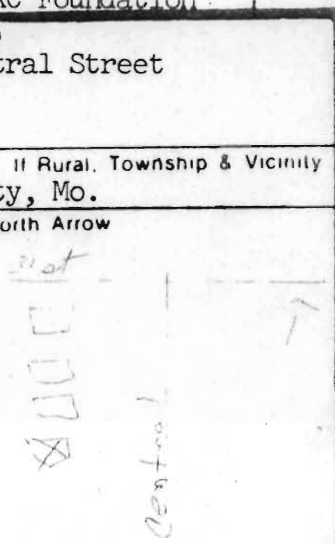

UTM
A15/364129/4327269 B15/364015/4324770
C15/362840/4324840 D15/363015/4327410

10 Site / Building / Structure / Object

11 On National Register? Yes / No

12 Is It Eligible? Yes / No

13 Part of Estab Hist Dist? Yes / No

14 District Potent'l? Yes / No

15 Name of Established District

16 Thematic Category: Architecture

17 Date(s) or Period: 1904

18 Style or Design: Vernacular

19 Architect or Engineer:

20 Contractor or Builder:

21 Original Use, if apparent: Residence

22 Present Use: Residence

23 Ownership: Public / Private

24 Owner's Name & Address, if known:

25 Open to Public? Yes / No

26 Local Contact Person or Organization: HKCF

27 Other Surveys in Which Included: None

28 No. of Stories: 2 1/2

29 Basement? Yes / No

30 Foundation Material: Stone

31 Wall Construction: Cut stone

32 Roof Type & Material: Hip/ comp shingles

33 No. of Bays: Front 3 Side 4

34 Wall Treatment: Natural

35 Plan Shape: Rectangle

36 Changes (Explain in #42): Addition / Altered / Moved

37 Condition: Interior ____ Exterior ____

38 Preservation Underway? Yes / No

39 Endangered? By What? Yes / No

40 Visible from Public Road? Yes / No

41 Distance from and Frontage on Road: 15 x 50

42 Further Description of Important Features

Stone porch across front; dormers in roof slopes; use of leaded glass in some windows; stone chimneys.

43 History and Significance

Well executed stone work.
Waddell was a concrete contractor.

44 Description of Environment and Outbuildings

Landscaped yard.

45 Sources of Information

Site visit.
Kansas City water Permit 23808.

3212 Central St. - 3 Bay - dormer
gable in back, cut stone
wood trim.

HKCF

48 Date | 49 Revision Date(s)

1 No | 2 County: Jackson | 4 Present Name(s): Residence 3212 Central St. | 5 Other Name(s): Robert W. Waddell Residence

Office of Historic Preservation, P.O. Box 176, Jefferson City, Missouri 65101

HISTORIC INVENTORY

JA-AS-002-061

1 No

2 County: Jackson

3 Location of Negatives: Historic KC Foundation

4 Present Name(s): Residence, 3415 Central Street

5 Other Name(s):

6 Specific Location: 3415 Central Street

7 City or Town (If Rural, Township & Vicinity): Kansas City, Mo.

8 Site Plan with North Arrow

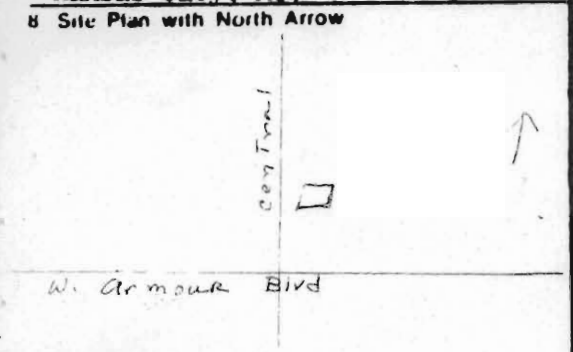

UTM
A15/364129/4327269 B15/364015/4324770
C15/362840/4324840 D15/363015/4327410

10 Site: Building ; Structure ; Object

11 On National Register? Yes ; No

12 Is It Eligible? Yes ; No

13 Part of Estab Hist Dist? Yes ; No

14 District Potent'l? Yes ; No

15 Name of Established District

16 Thematic Category: Architecture

17 Date(s) or Period: 1910

18 Style or Design: Bungalow

19 Architect or Engineer:

20 Contractor or Builder: C. D. Jones

21 Original Use, if apparent: Residence

22 Present Use: Residence

23 Ownership: Public ; Private ;

24 Owner's Name & Address, if known:

Open to Public? Yes ; No ;

26 Local Contact Person or Organization: HKCF

27 Other Surveys in Which Includ: None

28 No of Stories: 2

29 Basement? Yes ; No

30 Foundation Material: Stone

31 Wall Construction: Frame

32 Roof Type & Material: Gable/ comp.

33 No. of Bays: Front 3 Side 3

34 Wall Treatment: Asbestos shingle

35 Plan Shape: square

36 Changes (Explain in #42): Addition ; Altered ; Moved ;

37 Condition: Interior ____ Exterior ____

38 Preservation Underway? Yes ; No ;

39 Endangered? Yes ;

24/5 Central

42 Further Description of Important Features

Dormer in north roof slope; porch beneath front gable.

43 History and Significance

A simple bungalow design representative of its period, largely unchanged.

44 Description of Environment and Outbuildings

Level lot.

431

45 Sources of Information

Site visit.
Kansas City Water permit 42801
Kansas City Building permit 25333

46 Prepared by: Milton F. Perry

47 Organization: HKCF

48 Date

49 Revision Date(s)

Office of Historic Preservation, P.O. Box 176, Jefferson City, Missouri 65101

HISTORIC INVENTORY

JA-AS-002-062

1 No.

2 County: Jackson

3 Location of Negatives: Historic KC Foundation

4 Present Name(s): Louis Studna Films

5 Other Name(s):

6 Specific Location: 3214 Gillham Road

7 City or Town / If Rural, Township & Vicinity: Kansas City, Mo.

8 Site Plan with North Arrow

UTM
A15/364129/4327269 B15/364015/4324770
C15/362840/4324840 D15/363015/4327410

10 Site / Building / Structure / Object

11 On National Register? Yes / No

12 Is It Eligible? Yes / No

13 Part of Estab. Hist. Dist.? Yes / No

14 District Potent'l? Yes / No

15 Name of Established District

16 Thematic Category: Architecture

17 Date(s) or Period: 1906

18 Style or Design: Classic Revival

19 Architect or Engineer

20 Contractor or Builder

21 Original Use, if apparent: Residence

22 Present Use

23 Ownership: Public / Private

24 Owner's Name & Address, if known

25 Open to Public? Yes / No

26 Local Contact Person or Organization: HKCF

27 Other Surveys in Which Included: None

28 No. of Stories: 2

29 Basement? Yes / No

30 Foundation Material: Stone

31 Wall Construction: Brick

32 Roof Type & Material: Flat

33 No. of Bays: Front 4 Side 6

34 Wall Treatment: Natural

35 Plan Shape: Rect.

36 Changes (Explain in #42): Addition / Altered / Moved

37 Condition: Interior ____ Exterior ____

38 Preservation Underway? Yes / No

39 Endangered? By What? Yes / No

40 Visible from Public Road? Yes / No

41 Distance from and Frontage on Road: 20 x 15

42 Further Description of Important Features

Two story wood porch across front.
3-window bay, 2nd story, center, south

43 History and Significance

Finely balanced two story classic reviv
porch - unique in the survey area.

44 Description of Environment and Outbuildings

Vacant lot to south.

45 Sources of Information

Site visit.
Kansas City Water Permit 31781

46 Prepared by: Milton F. Perry

47 Organization: HKCF

48 Date

49 Revision Date(s)



Office of Historic Preservation, P.O. Box 176, Jefferson City, Missouri 65101

HISTORIC INVENTORY

TA-AS-002-063

1 No

2 County
Jackson

3 Location of Negatives
Historic KC Foundation

4 Present Name(s)
Duplex, Residence, 3332 Gillham Road

5 Other Name(s)

6 Specific Location
3332 Gillham Road

7 City or Town — If Rural, Township & Vicinity
Kansas City, Mo.

8 Site Plan with North Arrow

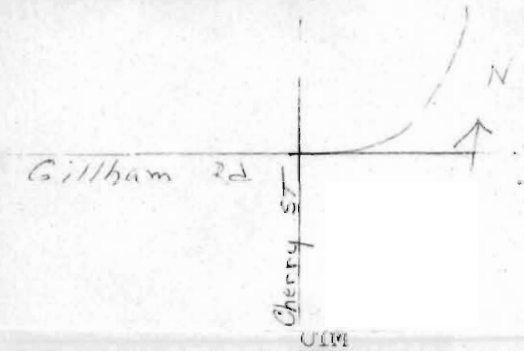

UTM
A15/364129/4327269 B15/364015/4324770
C15/362840/4324840 D15/363015/4327410

10 Site / Building / Structure / Object

11 On National Register? Yes / No

12 Is It Eligible? Yes / No

13 Part of Estab Hist Dist? Yes / No

14 District Potent'l? Yes / No

15 Name of Established District

16 Thematic Category
Architecture

17 Date(s) or Period
1923

18 Style or Design
Craftsman

19 Architect or Engineer

20 Contractor or Builder
F. M. Roux

21 Original Use, if apparent
Duplex residence

22 Present Use
Duplex residence

23 Ownership — Public / Private

24 Owner's Name & Address, if known

pen to Public? Yes / No

26 Local Contact Person or Organization
HKCF

27 Other Surveys in Which Included
None

28 No of Stories 2

29 Basement? Yes / No

30 Foundation Material
Stone

31 Wall Construction
Stucco

32 Roof Type & Material
Peaked/shingle

33 No. of Bays — Front 3 Side 5

34 Wall Treatment
Painted

35 Plan Shape Rect.

36 Changes (Explain in #42) — Addition / Altered / Moved

37 Condition — Interior / Exterior

38 Preservation Underway? Yes / No

39 Endangered? By What? Yes / No

40 Visible from Public Road? Yes / No

41 Distance from and

42 Further Description of Important Features
Wide roof overhang; horizontally orier
windows; hood over entrances.

43 History and Significance
A late expression of a craftsman style
A neighborhood suffering a decline.

44 Description of Environment and Outbuildings
Garage to rear (in basement originall

45 Sources of Information
Site visit.
Kansas City Water Permit 61340
Western Contractor, April 11, 1923

46 Prepared by
Milton F. Perry

47 Organization
HKCF

48 Date

49 Revision Date(s)



Office of Historic Preservation, P.O. Box 176, Jefferson City, Missouri 65101

HISTORIC INVENTORY

JA-AS-002-064

1 No

2 County: Jackson

3 Location of Negatives: Historic KC Foundation

4 Present Name(s): Drexel Hall

5 Other Name(s): Besher Casino

6 Specific Location: 19 West Linwood Blvd.

7 City or Town: Kansas City, Mo. If Rural, Township & Vicinity

8 Site Plan with North Arrow

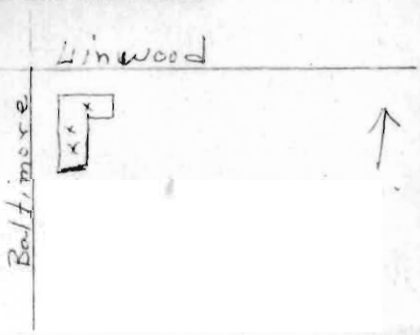

UTM
A15/364129/4327269 B15/364015/4324770
C15/362840/4324840 D15/363015/4327410

10 Site / Building / Structure / Object

11 On National Register? Yes / No

12 Is It Eligible? Yes / No

13 Part of Estab Hist Dist? Yes / No

14 District Potent'l? Yes / No

15 Name of Established District

16 Thematic Category: Architecture

17 Date(s) or Period: 1913

18 Style or Design

19 Architect or Engineer: E. P. Madorie

20 Contractor or Builder

21 Original Use, if apparent: Meeting hall

22 Present Use: Office spaces; meeting hall

23 Ownership: Public / Private

24 Owner's Name & Address, if known

25 Open to Public? Yes / No

26 Local Contact Person or Organization: HKCF

27 Other Surveys in Which Included: None

28 No of Stories: 2

29 Basement? Yes / No

30 Foundation Material: Stone

31 Wall Construction: Red brick

32 Roof Type & Material: Flat, not visible

33 No. of Bays: Front 7 Side 4

34 Wall Treatment: Red brick, white tri

35 Plan Shape: "L"

36 Changes (Explain in #42): Addition / Altered / Moved

37 Condition: Interior / Exterior

38 Preservation Underway? Yes / No

39 Endangered? By What? Yes / No

40 Visible from Public Road? Yes / No

41 Distance from and Frontage on Road: 25

42 Further Description of Important Features

Much use of cut stone decorations.

43 History and Significance

Long used as a Union Hall, in what has b
as "Labor Row"

44 Description of Environment and Outbuildings

The front, major facade faces Baltimore,
is listed as facing Linwood, possibly for
business reasons.

45 Sources of Information

Site visit.

Kansas City Water Permit 50666
Kansas City Star, May 7, 1944
Western contractor, Jan 22, 1915, P. 25

46 Prepared by: Milton F. Perry

47 Organization: HKCF

48 Date

49 Revision Date(s)

Office of Historic Preservation, P.O. Box 176, Jefferson City, Missouri 65101

HISTORIC INVENTORY

JA-AS-002-065

1 No

2 County: Jackson

3 Location of Negatives: Historic KC Foundation

4 Present Name(s): Salvation Army Divisional Headquarters

5 Other Name(s): Deaner Dental Institute

6 Specific Location: 101-107 W. Linwood Blvd.

7 City or Town: Kansas City, Mo. — If Rural, Township & Vicinity

8 Site Plan with North Arrow

Baltimore

UTM
A15/364129/4327269 B15/364015/4324770
C15/362840/4324840 D15/363015/4327410

9 Site: Building ☐ Structure ☐ Object ☐

10 On National Register? Yes ☐ No ☐

11 Is It Eligible? Yes ☐ No ☐

12 Part of Estab Hist Dist? Yes ☐ No ☐

13 District Potent'l? Yes ☐ No ☐

14 Name of Established District

16 Thematic Category: Architecture

17 Date(s) or Period: 1923

18 Style or Design: Commercial vernacular

19 Architect or Engineer: Frederick Adams

20 Contractor or Builder: Collins Brothers

21 Original Use, if apparent: Dental College

22 Present Use: Office

23 Ownership: Public ☐ Private ☐

Owner's Name & Address, if known

Open to Public? Yes ☐ No ☐

26 Local Contact Person or Organization: HKCF

27 Other Surveys in Which Included: None

28 No of Stories: 4

29 Basement? Yes ☐ No

30 Foundation Material: Stone

31 Wall Construction: Brick

32 Roof Type & Material: Flat

33 No. of Bays: Front 15 Side 6

34 Wall Treatment: Natural

35 Plan Shape: Rect.

36 Changes (Explain in #42): Addition ☐ Altered ☐ Moved ☐

37 Condition: Interior ____ Exterior ____

38 Preservation Underway? Yes ☐ No ☐

39 Endangered? By What? Yes ☐ No ☐

40 Visible from Public Road? Yes ☐ No ☐

41 Distance from and Frontage on Road: 100

42 Further Description of Important Features

Projecting lower story; use c
stone decorations.

Salvation Army Divisional Headquarters 101-107 Linwood

43 History and Significance

Typical commercial office str
for the post-WWI period.

44 Description of Environment and Outbuildings

45 Sources of Information

Site visit.
Kansas City Water Permit 79097
Western Contractor May 23, 1933 P 38

46 Prepared by: Milton F. Perry

47 Organization: HKCF

48 Date

49 Revision Date(s)

85JA0085

Office of Historic Preservation, P.O. Box 176, Jefferson City, Missouri 65101

HISTORIC INVENTORY

JA-AS-002-066

1 No

2 County: Jackson

3 Location of Negatives: Historic KC Foundation

4 Present Name(s): Redemptorist School, 211 W. Linwood (Parish residence 207 W. Linwood)

5 Other Name(s)

6 Specific Location: 211 W. Linwood

7 City or Town: Kansas City, Mo. — If Rural, Township & Vicinity

8 Site Plan with North Arrow

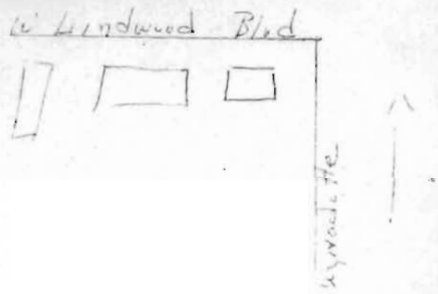

UTM
A15/364129/4327269 B15/364015/4324770
C15/362840/4324840 D15/363015/4327410

10 Site: Building ☐ Structure ☐ Object ☐

11 On National Register? Yes ☐ No ☐

12 Is It Eligible? Yes ☐ No ☐

13 Part of Estab Hist Dist? Yes ☐ No ☐

14 District Potent'l? Yes ☐ No ☐

15 Name of Established District

16 Thematic Category: Architecture 030 100 060

17 Date(s) or Period: 1923 50

18 Style or Design: Vernacular

19 Architect or Engineer: E. P. Madorie

20 Contractor or Builder: 90 30

21 Original Use, if apparent: School 06C

22 Present Use: School

23 Ownership: Public ☐ Private ☐

24 Owner's Name & Address, if known

Open to Public? Yes ☐ No ☐

26 Local Contact Person or Organization: HKCF

27 Other Surveys in Which Included: None

28 No of Stories: 3

29 Basement? Yes ☐ No ☐

30 Foundation Material: Stone

31 Wall Construction: Brick

32 Roof Type & Material: Flat, concealed PR

33 No. of Bays: Front 5 Side

34 Wall Treatment: Brick/ stone trim

35 Plan Shape: Rect.

36 Changes (Explain in #42): Addition ☐ Altered ☐ Moved ☐

37 Condition: Interior ____ Exterior ____

38 Preservation Underway? Yes ☐ No ☐

39 Endangered? By What? Yes ☐ No ☐

40 Visible from Public Road? Yes ☐ No ☐

41 Distance from and Frontage on Road: 135/ 250

42 Further Description of Important Features

Use of white cut stone trimmed decor
spires above entrance.

43 History and Significance

Catholic school. Parish is a centru
dominant force in the neighborhood.

44 Description of Environment and Outbuildings

Level lot, school yard; stone retain
iron fence around property.

Redemptorist School - facing N - Linwood between Broadway and Wyandotte

45 Sources of Information

Site visit.
Kansas City Water Permit 74169
Western Contractor, Aug. 8, 1923

46 Prepared by: Milton F. Perry

47 Organization: HKCF

48 Date

49 Revision Date(s)



Office of Historic Preservation, P.O. Box 176, Jefferson City, Missouri 65101

HISTORIC INVENTORY

JA-AS-002-067

1 No

2 County: Jackson

3 Location of Negatives: HistoricKC Foundation

4 Present Name(s): Residence, 3122 McGee Street

5 Other Name(s):

6 Specific Location: 3122 McGee Street

7 City or Town: Kansas City, Missouri — If Rural, Township & Vicinity

8 Site Plan with North Arrow

UTM
A15/364129/4327269 B15/364015/4324770
C15/362840/4324840 D15/363015/4327410

10 Site: Building ☐ Structure ☐ Object ☐

11 On National Register? Yes ☐ No ☐

12 Is It Eligible? Yes ☐ No ☐

13 Part of Estab Hist Dist? Yes ☐ No ☐

14 District Potent'l? Yes ☐ No ☐

15 Name of Established District

16 Thematic Category: Architecture

17 Date(s) or Period: 1897

18 Style or Design: Vernacular

19 Architect or Engineer:

20 Contractor or Builder:

21 Original Use, if apparent: Residence

22 Present Use: Residence

23 Ownership: Public ☐ Private ☐

24 Owner's Name & Address, if known:

25 Open to Public? Yes ☐ No ☐

26 Local Contact Person or Organization: HKCF

27 Other Surveys in Which Included: None

28 No. of Stories: 2 1/2

29 Basement? Yes ☐ No ☐

30 Foundation Material: Stone

31 Wall Construction: Frame

32 Roof Type & Material: Gable/ comp shingle

33 No. of Bays: Front 4 Side 3

34 Wall Treatment: Painted

35 Plan Shape: Rectangle

36 Changes (Explain in #42): Addition ☐ Altered ☐ Moved ☐

37 Condition: Interior ____ Exterior ____

38 Preservation Underway? Yes ☐ No ☐

39 Endangered? By What? Yes ☐ No ☐

40 Visible from Public Road? Yes ☐ No ☐

41 Distance from and Frontage on Road: 18 x 30

42 Further Description of Important Features

Single window dormer in front roof slop
three window bay, south of porch.

43 History and Significance

Fine use of wooden shingles; unique des
the survey area.

44 Description of Environment and Outbuildings

Located in a marginal neighborhood.

45 Sources of Information

Site visit.
Kansas City Water Permit 13268

46 Prepared by: Milton F. Perry

47 Organization: HKCF

48 Date: 6/20/78

49 Revision Date(s):

Office of Historic Preservation, P.O. Box 176, Jefferson City, Missouri 65101

HISTORIC INVENTORY

JA-AS-002-068

1 No

2 County: Jackson

3 Location of Negatives: Historic KC Foundation

4 Present Name(s): Residence, 3124 McGee Street

5 Other Name(s):

6 Specific Location: 3124 McGee Street

7 City or Town / If Rural, Township & Vicinity: Kansas City, Missouri

8 Site Plan with North Arrow



UTM
A15/364129/4327269 B15/364015/4324770
C15/362840/4324840 D15/363015/4327410

10 Site / Building / Structure / Object

11 On National Register? Yes / No

12 Is It Eligible? Yes / No

13 Part of Estab Hist Dist? Yes / No

14 District Potent'l? Yes / No

15 Name of Established District

16 Thematic Category: Architecture

17 Date(s) or Period: 1900

18 Style or Design: Vernacular

19 Architect or Engineer:

20 Contractor or Builder:

21 Original Use, if apparent: Residence

22 Present Use: Residence

23 Ownership: Public / Private

24 Owner's Name & Address, if known:

25 Open to Public? Yes / No

26 Local Contact Person or Organization: HKCF

27 Other Surveys in Which Included: None

28 No. of Stories: 2 1/2

29 Basement? Yes / No

30 Foundation Material: Stone

31 Wall Construction: Frame

32 Roof Type & Material: Gable/ comp shingle

33 No. of Bays: Front 3 Side 1

34 Wall Treatment: Painted

35 Plan Shape: "L"

36 Changes (Explain in #42): Addition / Altered / Moved

37 Condition: Interior ____ Exterior ____

38 Preservation Underway? Yes / No

39 Endangered? By What? Yes / No

40 Visible from Public Road? Yes / No

41 Distance from and Frontage on Road: 12 x 30

42 Further Description of Important Features

Wood porch across front; pendant in bable end.

43 History and Significance

Good example of frame construction for period, with alternate of Queen Anne s

44 Description of Environment and Outbuildings

Located in a marginal neighborhood.

45 Sources of Information

Site visit.
Kansas City Water Permit 5603

46 Prepared by: Milton F. Perry

47 Organization: HKCF

48 Date: 6/20/78

49 Revision Date(s)

Office of Historic Preservation, P.O. Box 176, Jefferson City, Missouri 65101

HISTORIC INVENTORY

JA-AS-002-069

1 No

2 County: Jackson

3 Location of Negatives: Historic KC Foundation

4 Present Name(s): Residence, 3132 McGee Street

5 Other Name(s):

6 Specific Location: 3132 McGee Street

7 City or Town: Kansas City, Missouri — If Rural, Township & Vicinity

8 Site Plan with North Arrow

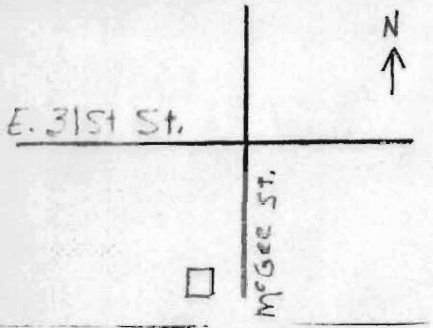

UTM
A15/364129/4327269 B15/364015/4324770
C15/362840/4324840 D15/363015/4327410

10 Site: Building [X] Structure [ ] Object [ ]

11 On National Register? Yes [ ] No [X]

12 Is It Eligible? Yes [ ] No [ ]

13 Part of Estab Hist Dist? Yes [ ] No [X]

14 District Potent'l? Yes [ ] No [ ]

15 Name of Established District

16 Thematic Category: Architecture

17 Date(s) or Period: 1892

18 Style or Design: Queen Anne

19 Architect or Engineer

20 Contractor or Builder

21 Original Use, if apparent: Res. Residence

22 Present Use: Residence

23 Ownership: Public [ ] Private [X]

24 Owner's Name & Address, if known

25 Open to Public? Yes [ ] No [X]

26 Local Contact Person or Organization: HKCF

27 Other Surveys in Which Included: None

28 No of Stories: 1 1/2

29 Basement? Yes [X] No [ ]

30 Foundation Material: Stone

31 Wall Construction: Brick

32 Roof Type & Material: Gable/comp shingles

33 No. of Bays: Front 2 Side 2

34 Wall Treatment: Painted

35 Plan Shape: Rectangle

36 Changes (Explain in #42): Addition [ ] Altered [ ] Moved [ ]

37 Condition: Interior ____ Exterior ____

38 Preservation Underway? Yes [ ] No [ ]

39 Endangered? By What? Yes [ ] No [ ]

40 Visible from Public Road? Yes [ ] No [ ]

41 Distance from and Frontage on Road: 15 x 25

42 Further Description of Important Features

Wood shingles in gable end; front bay with corners; porch in northeast corner.

43 History and Significance

Unique design in the survey area.

44 Description of Environment and Outbuildings

Located in a marginal neighborhood.

45 Sources of Information

Site visit.
Kansas City Water Permit 11557

47 Organization: HKCF

48 Date: 6/20/78

49 Revision Date(s)

Office of Historic Preservation, P.O. Box 176, Jefferson City, Missouri 65101

HISTORIC INVENTORY

JA-AS-002-070

1 No

2 County: Jackson

3 Location of Negatives: Historic KC Foundation

4 Present Name(s): ABC Storage & Van Co.

5 Other Name(s): ABC Storage & Van Co.

6 Specific Location: 3244 Main Street

7 City or Town / If Rural, Township & Vicinity: Kansas City, Mo.

8 Site Plan with North Arrow

UTM
A15/364129/4327269 B15/364015/4324770
C15/362840/4324840 D15/363015/4327410

16 Thematic Category: Architecture

17 Date(s) or Period: 1908

18 Style or Design: Commercial

19 Architect or Engineer:

20 Contractor or Builder:

21 Original Use, if apparent: Storage warehouse

22 Present Use: Storage

23 Ownership: Public [ ] Private [ ]

24 Owner's Name & Address, if known:

28 No. of Stories: 6

29 Basement? Yes [ ] No

30 Foundation Material:

31 Wall Construction: Red Brick

32 Roof Type & Material:

33 No. of Bays: Front 6 Side none

34 Wall Treatment: Brick/ stone trim

35 Plan Shape: Rect

36 Changes (Explain in #42): Addition [ ] Altered [ ] Moved [ ]

37 Condition: Interior

10 Site [ ] Building [ ] Structure [ ] Object [ ]

11 On National Register? Yes [ ] No [ ]

12 Is It Eligible? Yes [ ] No [ ]

13 Part of Estab Hist Dist? Yes [ ] No [ ]

14 District Potent'l? Yes [ ] No [ ]

15 Name of Established District

26 Local Contact Person or C: HKCF

27 Other Surveys in Which In: None

42 Further Description of Important Features

Six stories; cut stone trim; stone columns flank entrance, truck entrance bay, southeast corner.

43 History and Significance

Built by and continuously occupied by the same firm for 70 years - exterior retains original appearance except for electric sign.

44 Description of Environment and Outbuildings

On street.

45 Sources of Information

Site visit.
Kansas City Water Permit 36354.

46 Prepared by: Milton F. Perry

47 Organization: HKCF

48 Date

49 Revision Date(s)

42-0123
ABC STORAGE & VAN CO

Office of Historic Preservation, P.O. Box 176, Jefferson City, Missouri 65101

HISTORIC INVENTORY

JA-AS-002-071

1 No	
2 County: Jackson	4 Present Name(s): 2937 Walnut Street
3 Location of Negatives: Historic KC Foundation	5 Other Name(s):
6 Specific Location: 2937 Walnut Street	16 Thematic Category: Architecture
	17 Date(s) or Period: 1897
7 City or Town: Kansas City, Missouri — If Rural, Township & Vicinity	18 Style or Design: Vernacular
8 Site Plan with North Arrow	19 Architect or Engineer
	20 Contractor or Builder
	21 Original Use, if apparent: Residence
	22 Present Use: Residence
	23 Ownership: Public ☐ Private ☐
	24 Owner's Name & Address, if known
UTM A15/364129/4327269 B15/364015/4324770 C15/362840/4324840 D15/363015/4327410	25 Open to Public? Yes ☐ No ☐
10 Site ☐ Building ☐ Structure ☐ Object ☐	26 Local Contact Person or Organization: HKCF
11 On National Register? Yes ☐ No ☐	12 Is It Eligible? Yes ☐ No ☐
13 Part of Estab Hist Dist? Yes ☐ No ☐	14 District Potent'l? Yes ☐ No ☐
15 Name of Established District	27 Other Surveys in Which Included: None
	28 No of Stories: 2
	29 Basement? Yes ☐ No ☐
	30 Foundation Material: Stone
	31 Wall Construction: Brick
	32 Roof Type & Material: Flat
	33 No of Bays: Front 3 Side
	34 Wall Treatment
	35 Plan Shape: Rect.
	36 Changes (Explain in #42): Addition ☐ Altered ☐ Moved ☐
	37 Condition: Interior ____ Exterior ____
	38 Preservation Underway? Yes ☐ No ☐
	39 Endangered? By What? Yes ☐ No ☐
	40 Visible from Public Road? Yes ☐ No ☐
	41 Distance from and Frontage on Road

42 Further Description of Important Features

A porch across front; aluminum awning front windows.

43 History and Significance

A porch unique to the survey area.

44 Description of Environment and Outbuildings

Unkempt yard.

45 Sources of Information

Site visit.
Kansas City Water Permit 13230
Landmark Commission of Kansas City KC A Place in Time, 157 (KC, 1977)

46 Prepared by: Milton F. Perry

47 Organization: HKCF

48 Date

49 Revision Date(s)

Office of Historic Preservation, P.O. Box 176, Jefferson City, Missouri 65101

HISTORIC INVENTORY

JA-AS-002-072

1 No

2 County: Jackson

3 Location of Negatives: Historic KC Foundation

4 Present Name(s): Residence, 3344 Wyandotte Street

5 Other Name(s): John H. Lee, Jr. Residence

6 Specific Location: 3344 Wyandotte Street

7 City or Town: Kansas City, Mo. — If Rural, Township & Vicinity

8 Site Plan with North Arrow

UTM
A15/364129/4327269 B15/364015/4324770
C15/362840/4324840 D15/363015/4327410

10 Site: Building ☐ Structure ☐ Object ☐

11 On National Register? Yes ☐ No ☐

12 Is It Eligible? Yes ☐ No ☐

13 Part of Estab Hist Dist? Yes ☐ No ☐

14 District Potent'l? Yes ☐ No ☐

15 Name of Established District

16 Thematic Category: Architecture

17 Date(s) or Period: 1916

18 Style or Design: Craftsman

19 Architect or Engineer:

20 Contractor or Builder:

21 Original Use, if apparent: Residence

22 Present Use: Residence

23 Ownership: Public ☐ Private ☐

24 Owner's Name & Address, if known:

Open to Public? Yes ☐ No ☐

26 Local Contact Person or Organization: HKCF

27 Other Surveys in Which Included: None

28 No of Stories: 1 1/2

29 Basement? Yes ☐ No ☐

30 Foundation Material: Stone

31 Wall Construction: Stucco and Stone

32 Roof Type & Material: Gable/ comp

33 No. of Bays: Front 2 Side 3

34 Wall Treatment: Painted

35 Plan Shape: Rect

36 Changes (Explain in #42): Addition ☐ Altered ☐ Moved ☐

37 Condition: Interior ____ Exterior ____

38 Preservation Underway? Yes ☐ No ☐

39 Endangered? By What? Yes ☐ No ☐

40 Visible from Public Road? Yes ☐ No ☐

41 Distance from and Frontage on Road: 8 x 35

42 Further Description of Important Features

Interesting gables;porch beneath front
wide eaves, rafter exposed. Painted p

3344 Wyandotte

43 History and Significance

A design unique for the survey area.
John H. Lee, Jr. first owner, was an e
the Kansas City Star.

44 Description of Environment and Outbuildings

Paved driveway along north side.

45 Sources of Information

Site visit.
Kansas City Water Permit 6565.
1916 Kansas City Directory, 1110.

46 Prepared by: Milton F. Perry

47 Organization: HKCF

48 Date

49 Revision Date(s)

4 Present Name(s): Residence, 3344 Wyandotte St.

5 Other Name(s)

Office of Historic Preservation, P.O. Box 176, Jefferson City, Missouri 65101

HISTORIC INVENTORY

JA-AS-002-073

1 No

2 County: Jackson

3 Location of Negatives: Historic KC Foundation

4 Present Name(s): Residence, 3415 Wyandotte Street

5 Other Name(s):

6 Specific Location: 3415 Wyandotte Street

7 City or Town (If Rural, Township & Vicinity): Kansas City, Missouri

8 Site Plan with North Arrow

W 34th St

Wyandotte

UTM
A15/364129/4327269 B15/364015/4324770
C15/362840/4324840 D15/363015/4327410

10 Site: Building ☐ Structure ☐ Object ☐

11 On National Register? Yes ☐ No ☐

12 Is It Eligible? Yes ☐ No ☐

13 Part of Estab Hist Dist? Yes ☐ No ☐

14 District Potent'l? Yes ☐ No ☐

15 Name of Established District

16 Thematic Category: Architecture

17 Date(s) or Period: 1902

18 Style or Design: Vernacular

19 Architect or Engineer:

20 Contractor or Builder:

21 Original Use, if apparent: Residence

22 Present Use: Residence

23 Ownership: Public ☐ Private ☐

24 Owner's Name & Address, if known:

25 Open to Public? Yes ☐ No ☐

26 Local Contact Person or Organization: HKCF

27 Other Surveys in Which In: None

28 No of Stories: 2 1/2

29 Basement? Yes ☐ No ☐

30 Foundation Material: Stone

31 Wall Construction: Frame and stone

32 Roof Type & Material: Gable/ comp shingle

33 No. of Bays: Front 2 Side 5

34 Wall Treatment: Painted

35 Plan Shape: Rect.

36 Changes (Explain in #42): Addition ☐ Altered ☐ Moved ☐

37 Condition: Interior ____ Exterior ____

38 Preservation Underway? Yes ☐ No ☐

39 Endangered? By What? Yes ☐ No ☐

3415 Wyandotte

42 Further Description of Important Features

Wood shingle over clapboard over stone; dormers in roo slopes, wood porch across front; exterior surrounded b rectangular lights.

43 History and Significance

A variation of a locally popular bell cast roof style with a variety of building materials.

44 Description of Environment and Outbuildings

Level lot.

45 Sources of Information

Site visit.

Kansas City Mater Permit 20969

46 Prepared by: Milton F. Perry

47 Organization: HKCF

48 Date

49 Revision Date(s)

Office of Historic Preservation, P.O. Box 176, Jefferson City, Missouri 6510

HISTORIC INVENTORY

JA-AS-002-074

1 No.

2 County: Jackson

3 Location of Negatives: Historic KC Foundation

4 Present Name(s): Apartments, 3416 Wyandotte Street

5 Other Name(s):

6 Specific Location: 3416 Wyandotte Street

7 City or Town (if Rural, Township & Vicinity): Kansas City, Mo.

8 Site Plan with North Arrow

UTM
A15/364129/4327269 B15/364015/4324770
C15/362840/4324840 D15/363015/4327410

10 Site / Building / Structure / Object

11 On National Register? Yes / No

12 Is It Eligible? Yes / No

13 Part of Estab Hist Dist? Yes / No

14 District Potent'l? Yes / No

15 Name of Established District

16 Thematic Category: Architecture

17 Date(s) or Period: 1921

18 Style or Design: Vernacular

19 Architect or Engineer:

20 Contractor or Builder:

21 Original Use, if apparent:

22 Present Use: Apartments

23 Ownership: Public / Private

Apartments

24 Owner's Name & Address, if known:

25 Open to Public? Yes / No

26 Local Contact Person or Organization: HKCF

27 Other Surveys in Which Included: None

28 No. of Stories: 3

29 Basement? Yes / No

30 Foundation Material: Brick

31 Wall Construction: Brick

32 Roof Type & Material: Flat composition

33 No. of Bays: Front 3 Side 8

34 Wall Treatment: Natural

35 Plan Shape: Rectangle

36 Changes (Explain in #42): Addition / Altered / Moved

37 Condition: Interior / Exterior

38 Preservation Underway? Yes / No

39 Endangered? By What? Yes / No

40 Visible from Public Road? Yes / No

41 Distance from and Frontage on Road

42 Further Description of Important Features

Cut stone decorations, simple facade.

43 History and Significance

An apartment expression showing influence of porches by multiple windows.
Built for Lee Smith Realty Co.

44 Description of Environment and Outbuildings

Level lot.

45 Sources of Information

Site visit.
Kansas City Water Permit 65141
Kansas City Building Permit 12792
Kansas City Western Contractor March, 30, 1921

46 Prepared by: Milton F. Perry

47 Organization: HKCF

48 Date

49 Revision Date(s)

1 No

2 County: Jackson

4 Present Name(s): Apartments, 3416 Wyandotte Street.

5 Other Name(s)

Office of Historic Preservation, P.O. Box 176, Jefferson City, Missouri 65101

HISTORIC INVENTORY

JA-AS-002-075

1 No

2 County: Jackson

3 Location of Negatives: HKCF

4 Present Name(s): Residence, 3418 Wyandotte Street

5 Other Name(s):

6 Specific Location: 3418 Wyandotte St.

7 City or Town: Kansas City, Mo. — If Rural, Township & Vicinity

8 Site Plan with North Arrow



UTM
A15/364129/4327269 B15/364015/4324770
C15/362840/4324840 D15/363015/4327410

10 Site / Building / Structure / Object

11 On National Register? Yes / No

12 Is It Eligible? Yes / No

13 Part of Establ Hist Dist? Yes / No

14 District Potent'l? Yes / No

15 Name of Established District

16 Thematic Category: Architecture

17 Date(s) or Period: 1902

18 Style or Design: Vernacular

19 Architect or Engineer:

20 Contractor or Builder:

21 Original Use, if apparent: Residence

22 Present Use: Residence

23 Ownership: Public / Private

24 Owner's Name & Address, if known:

Open to Public? Yes / No

26 Local Contact Person or Organization: HKCF

27 Other Surveys in Which Included: None

28 No. of Stories: 2 1/2

29 Basement? Yes / No

30 Foundation Material: Stone

31 Wall Construction: ~~Frame over brick~~

32 Roof Type & Material: Gable/ comp shingle

33 No. of Bays: Front 3 Side 3

34 Wall Treatment: Rebestos shingles

35 Plan Shape: Rect

36 Changes (Explain in #42): Addition / Altered / Moved

37 Condition: Interior ____ Exterior ____

38 Preservation Underway? Yes / No

39 Endangered? By What? Yes / No

40 Visible from Public Road? Yes / No

41 Distance from and Frontage on Road

42 Further Description of Important Features

Bell cast roof; gable roofed porch across front, bay window, north side, 1st story.

43 History and Significance

A good example of the bell-cast roof frame over brick home so popular in Kansas City.

44 Description of Environment and Outbuildings

Level lot.

45 Sources of Information

Site visit.
Kansas City Water Permit 21436

46 Prepared by: Milton F. Perry

47 Organization: HKCF

48 Date

49 Revision Date(s)