Instructions for Using This Digital Survey

This architectural survey has images that may appear as small tiles that are difficult to read. In order to enhance the size and appearance of the photos in this document perform the following actions:

1) Download PDF to desktop.
2) Open the document in Adobe Reader.
3) Open on the View Tab.
4) Go to Page Display in the drop down menu.
5) Change to Single Page View

MAP 1

INDEX MAP

HISTORIC ARCHITECTURAL SURVEY

SCALE
1" = 4000'

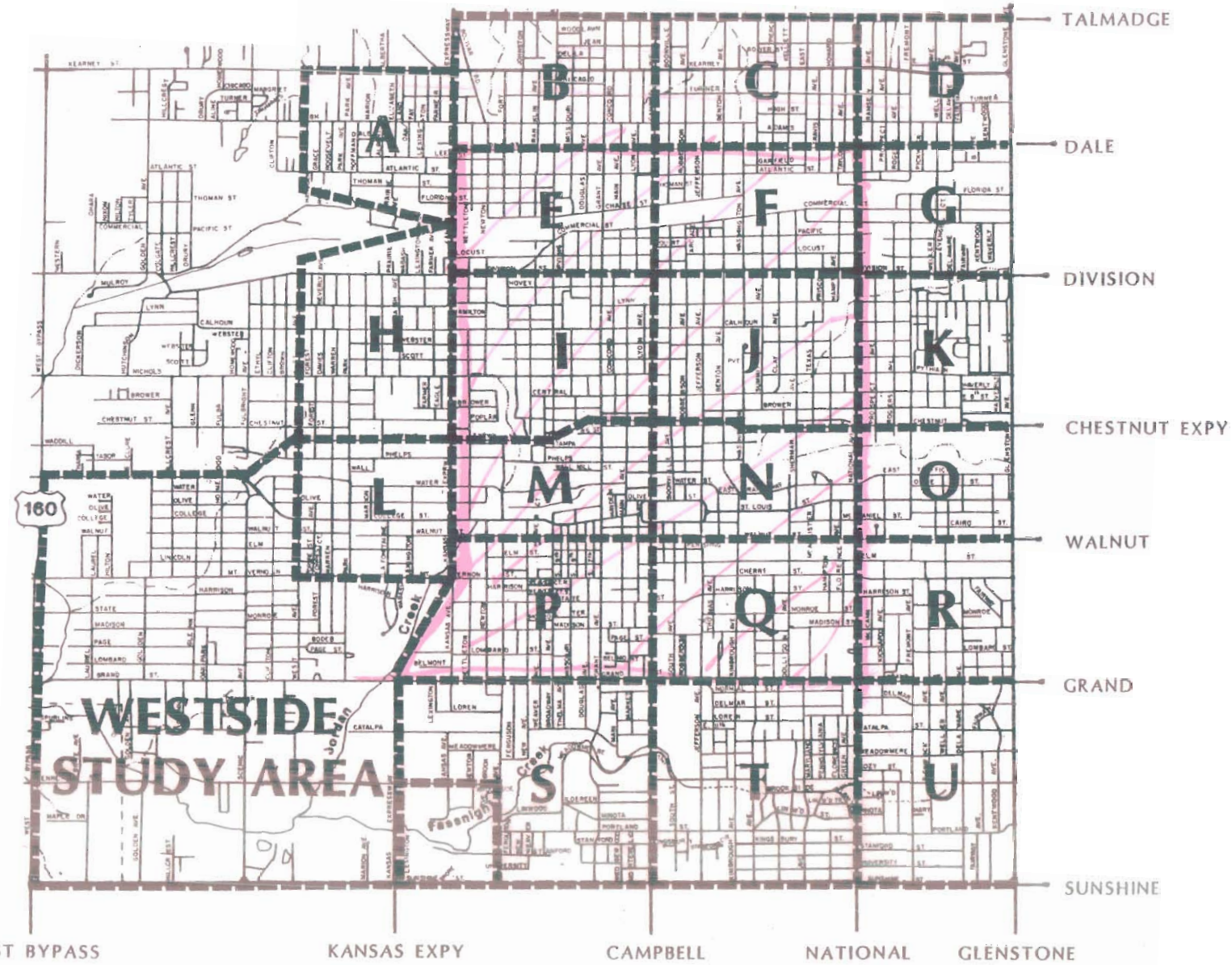

Springfield Survey Boundary 1984

Missouri Historic Architectural Inventory for GR-PR 003-324

Division of Parks and Historic Preservation Department of Natural Resources

38) Ownership — private	1) inventory number	P-1067
— public	2) name (cont)	
39) Owners — name	3) name - historial	
— address	4) street address	900 Mt. Vernon st.
40) Local contact	5) town or vicinity	Springfield
41) Coordinates (UTM)	6) legal description	
42) Quad	7) county	Greene
43) Other survey	8) category (site, structure, building, object)	Building
44) History: Concrete placque set above entrance: "Lundy a. Mack 900 W.Mt.Vernon st. Mar.1, 1930"	9) significance	
	10) date	1930
	11) style	
	12) architect	
	13) builder	
	14) original use	commercial
	15) present use	same
45) Additional description	16) number of stories	1
	17) plan shape	rectangle
	18) basement	no
	19) foundation	concrete
	20) wall construction	brick veneer
	21) roof type - material	flat -
	22) contact print 35mm	
46) Description of environment/outbuildings	23) site plan	
47) Information sources	24) changes - additions/alterations/moved	
	25) condition	
	26) visible from road?	
	27) distance/frontage	
	28) accessible?	
48) Location of negatives: Roll 164 #36	29) preservation underway?	
49) Prepared by: DDD	30) endangered?	
50) Organization: Missouri Heritage Trust	31) on National Register?	No
	32) part of established historical district	No
If additional space is needed, use back side.	33) name of historical district	
	34) is site eligible?	No
	35) district potential?	No
	36) date	5/9/84
	37) revision	

HISTORIC INVENTORY
MISSOURI HERITAGE TRUST

Missouri Historic Architectural Inventory for GRPY 068-1
Division of Parks and Historic Preservation Department of Natural Resources

38) Ownership — private	1) inventory number	P-1058
— public	2) name (cont)	
39) Owners — name	3) name - historial	
— address	4) street address	900 Mt. Vernon st.
40) Local contact	5) town or vicinity	Springfield
41) Coordinates (UTM)	6) legal description	
42) Quad	7) county	Greene
43) Other survey	8) category (site, structure, building, object)	Building
44) History	9) significance	
	10) date	ca.1915/modern
	11) style	late cat.-builder
	12) architect	
	13) builder	
	14) original use	residence
	15) present use	same
45) Additional description	16) number of stories	1
	17) plan shape	irregular
	18) basement	partial
	19) foundation	stone
	20) wall construction	frame/modern siding
	21) roof type - material	gable asphalt shingle
	22) contact print 35mm	
46) Description of environment/outbuildings	23) site plan	
47) Information sources	24) changes - additions/alterations/moved	the entire roof is modern
	25) condition	
	26) visible from road?	
	27) distance/frontage	
	28) accessible?	
48) Location of negatives Roll 162 #5	29) preservation underway?	
49) Prepared by DDD	30) endangered?	
50) Organization Missouri Heritage Trust	31) on National Register?	No
	32) part of established historical district	No
	33) name of historical district	
	34) is site eligible?	No
	35) district potential?	No
	36) date	5/9/84
	37) revision	

If additional space needed, use back sheets.



HISTORIC INVENTORY FORM
MISSOURI HERITAGE TRUST

800

Missouri Historic Architectural Inventory for [illegible]
Division of Parks and Historic Preservation Department of Natural Resources

38) Ownership — private
— public
39) Owners — name
— address
40) Local contact
41) Coordinates (UTM)
42) Quad

43) Other survey

44) History

45) Additional description

46) Description of environment/outbuildings

47) Information sources

48) Location of negatives: Roll 129 #7,9

49) Prepared by: DDD

50) Organization: Missouri Heritage Trust

If additional space is [illegible] ts.

1)	inventory number	P-1128
2)	name (cont)	
3)	name - historial	
4)	street address	903 Mt. Vernon st.
5)	town or vicinity	Springfield
6)	legal description	
7)	county	Greene
8)	category (site, structure, building, object)	Building
9)	significance	
10)	date	ca. 1910
11)	style	late cat.-builder
12)	architect	
13)	builder	
14)	original use	residence
15)	present use	same
16)	number of stories	1
17)	plan shape	irregular
18)	basement	partial
19)	foundation	stone
20)	wall construction	frame/lap siding
21)	roof type - material	gable-hip combo. asphalt shingle
22)	contact print 35mm	
23)	site plan	
24)	changes - additions/alterations/moved	
25)	condition	
26)	visible from road?	
27)	distance/frontage	
28)	accessible?	
29)	preservation underway?	
30)	endangered?	
31)	on National Register?	No
32)	part of established historical district	No
33)	name of historical district	
34)	is site eligible?	No
35)	district potential?	Yes
36)	date	5/4/84
37)	revision	

1) 2/3) 4) 5) 9) 5) 6) 7) 30)

Missouri Historic Architectural Inventory for [illegible]
Division of Parks and Historic Preservation Department of Natural Resources

38) Ownership — private — public	1) inventory number	P-1127	1)
	2) name (cont)		
39) Owners — name	3) name - historial		
— address	4) street address	907 Ft.Vernon st.	
40) Local contact	5) town or vicinity	Springfield	
41) Coordinates (UTM)	6) legal description		
42) Quad	7) county	Greene	
43) Other survey	8) category (site, structure, building, object)	Building	2/3)
44) History	9) significance		
	10) date	ca. 1915	
	11) style	bungalow	
	12) architect		
	13) builder		
	14) original use	residence	
	15) present use	same	
45) Additional description	16) number of stories	1½	4)
	17) plan shape	rectangle	
	18) basement	full	
	19) foundation	-	
	20) wall construction	frame/modern siding	
	21) roof type - material	gable asphalt shingle	
	22) contact print 35mm		5)
46) Description of environment/outbuildings	23) site plan		9)
47) Information sources	24) changes - additions/alterations/moved		5)
	25) condition		
	26) visible from road?		
	27) distance/frontage		
	28) accessible?		6)
48) Location of negatives: Roll 129 #6	29) preservation underway?		
49) Prepared by: DDD	30) endangered?		
50) Organization: Missouri Heritage Trust	31) on National Register?	No	7)
	32) part of established historical district	No	
If additional space is needed, attached separate	33) name of historical district		
	34) is site eligible?	No	
	35) district potential?	Yes	30)
	36) date	5/4/84	
	37) revision		



HISTORIC INVENTORY FORM
MISSOURI HERITAGE TRUST

GF [illegible]-390

Missouri Historic Architectural Inventory for
Division of Parks and Historic Preservation Department of Natural Resources

38) Ownership — private
— public
39) Owners — name
— address
40) Local contact
41) Coordinates (UTM)
42) Quad

43) Other survey

44) History

45) Additional description

46) Description of environment/outbuildings

47) Information sources

48) Location of negatives Roll 162 #3

49) Prepared by DDD

50) Organization Missouri Heritage Trust

If additional space is n



1)	inventory number	P-1060
2)	name (cont)	
3)	name - historial	
4)	street address	910 Lt. Vernon st.
5)	town or vicinity	Springfield
6)	legal description	
7)	county	Greene
8)	category (site, structure, building, object)	Building
9)	significance	
10)	date	ca. 1915
11)	style	late cat.-builder
12)	architect	
13)	builder	
14)	original use	residence
15)	present use	same
16)	number of stories	1½
17)	plan shape	irregular
18)	basement	partial
19)	foundation	stone
20)	wall construction	frame/modern siding
21)	roof type - material	hip with gable win[illegible] / asphalt shingle
22)	contact print 35mm	
23)	site plan	
24)	changes - additions/alterations/moved	
25)	condition	
26)	visible from road?	
27)	distance/frontage	
28)	accessible?	
29)	preservation underway?	
30)	endangered?	
31)	on National Register?	No
32)	part of established historical district	No
33)	name of historical district	
34)	is site eligible?	No
35)	district potential?	No
36)	date	5/9/84
37)	revision	

HISTORIC INVENTORY FORM
MISSOURI HERITAGE TRUST

Missouri Historic Architectural Inventory for GR-002-391
Division of Parks and Historic Preservation Department of Natural Resources

38) Ownership — private	1) inventory number	P-1126
— public	2) name (cont)	
39) Owners — name	3) name - historial	
— address	4) street address	913 Mt.Vernon st
40) Local contact	5) town or vicinity	Springfield
41) Coordinates (UTM)	6) legal description	
42) Quad	7) county	Greene
43) Other survey	8) category (site, structure, building, object)	Building
44) History	9) significance	
	10) date	ca. 1915
	11) style	bungalow
	12) architect	
	13) builder	
	14) original use	residence
	15) present use	same
45) Additional description	16) number of stories	1½
	17) plan shape	rectangle
	18) basement	full?
	19) foundation	stone
	20) wall construction	frame/lap siding
	21) roof type - material	gable asphalt shingle
	22) contact print 35mm	
46) Description of environment/outbuildings	23) site plan	
47) Information sources	24) changes - additions/alterations/moved	
	25) condition	
	26) visible from road?	
	27) distance/frontage	
	28) accessible?	
48) Location of negatives Roll 129 #4-5	29) preservation underway?	
49) Prepared by DDD	30) endangered?	
50) Organization Missouri Heritage Trust	31) on National Register?	No
	32) part of established historical district	No
If additional space is ne	33) name of historical district	
	34) is site eligible?	No
	35) district potential?	Ye
	36) date	5/4/84
	37) revision	



HISTORIC INVENTORY FORM
MISSOURI HERITAGE TRUST

Missouri Historic Architectural Inventory for [illegible]
Division of Parks and Historic Preservation Department of Natural Resources

38) Ownership — private — public	1) inventory number	F-1061	1)
	2) name (cont)		
39) Owners — name	3) name - historial		
— address	4) street address	914 Lt.Vernon st.	
40) Local contact	5) town or vicinity	Springfield	
41) Coordinates (UTM)	6) legal description		
42) Quad	7) county	Greene	
43) Other survey	8) category (site, structure, building, object)	Building	2/3)
44) History	9) significance		
	10) date	ca. 1915	
	11) style	late cat.-builder	
	12) architect		
	13) builder		
	14) original use	residence	
	15) present use	same	
45) Additional description	16) number of stories	1 2	4)
	17) plan shape	irregular	
	18) basement	partial	
	19) foundation	stone	
	20) wall construction	frame/modern siding	
	21) roof type - material	hip with gable wing asphalt shingle	
	22) contact print 35mm		5)
46) Description of environment/outbuildings	23) site plan		9)
47) Information sources	24) changes - additions/alterations/moved		5)
	25) condition		
	26) visible from road?		
	27) distance/frontage		
	28) accessible?		6)
48) Location of negatives Roll 164 #43	29) preservation underway?		
49) Prepared by DDD	30) endangered?		
50) Organization Missouri Heritage Trust	31) on National Register?	No	7)
	32) part of established historical district	No	
If additional space is needed, a	33) name of historical district		
	34) is site eligible?	No	
	35) district potential?	Yes	30)
	36) date	5/9/84	
	37) revision		

HISTORIC INVENTORY FORM
MISSOURI HERITAGE TRUST

FORD

Missouri Historic Architectural Inventory for GRN-002-393

Division of Parks and Historic Preservation Department of Natural Resources

38) Ownership — private *
— public
39) Owners — name
— address
40) Local contact
41) Coordinates (UTM)
42) Quad

43) Other survey

44) History

45) Additional description

46) Description of environment/outbuildings

47) Information sources

48) Location of negatives Roll 129 #2-3

49) Prepared by DDD

50) Organization Missouri Heritage Trust

If additional space is ne



1)	1) inventory number	P-1125
	2) name (cont)	
	3) name - historial	
	4) street address	917 Ft.Vernon st.
	5) town or vicinity	Springfield
	6) legal description	
	7) county	Greene
2/3)	8) category (site, structure, building, object)	Building
	9) significance	
	10) date	ca. 1895
	11) style	early cat.-builder
	12) architect	
	13) builder	
	14) original use	residence
	15) present use	same
4)	16) number of stories	1
	17) plan shape	irregular
	18) basement	partial
	19) foundation	stone
	20) wall construction	frame/lap siding
	21) roof type - material	hip with gable wing asphalt shingle
5)	22) contact print 35mm	
9)	23) site plan	
5)	24) changes - additions/alterations/moved	
	25) condition	
	26) visible from road?	
	27) distance/frontage	
6)	28) accessible?	
	29) preservation underway?	
	30) endangered?	
	31) on National Register?	No
7)	32) part of established historical district	No
	33) name of historical district	
	34) is site eligible?	No
30)	35) district potential?	Yes
	36) date	5/3/84
	37) revision	

Missouri Historic Architectural Inventory for G-C-A -003-391

Division of Parks and Historic Preservation Department of Natural Resources

38) Ownership — private	1) inventory number	F-1062
— public	2) name (cont)	
39) Owners — name	3) name - historial	
— address	4) street address	920 Mt. Vernon st.
40) Local contact	5) town or vicinity	Springfield
41) Coordinates (UTM)	6) legal description	
42) Quad	7) county	Greene
43) Other survey	8) category (site, structure, building, object)	Building
44) History	9) significance	
	10) date	ca. 1910
	11) style	late cat.-builder
	12) architect	
	13) builder	
	14) original use	residence
	15) present use	same
45) Additional description	16) number of stories	1½
	17) plan shape	irregular
	18) basement	partial?
	19) foundation	stone
	20) wall construction	frame/modern siding
	21) roof type - material	gable / asphalt shingle
	22) contact print 35mm	
46) Description of environment/outbuildings	23) site plan	
47) Information sources	24) changes - additions/alterations/moved	
	25) condition	
	26) visible from road?	
	27) distance/frontage	
	28) accessible?	
48) Location of negatives Roll 164 #42	29) preservation underway?	
49) Prepared by DDD	30) endangered?	
50) Organization Missouri Heritage Trust	31) on National Register?	No
	32) part of established historical district	No
	33) name of historical district	
	34) is site eligible?	No
	35) district potential?	Yes
	36) date	5/9/84
	37) revision	

If additional space is needed

HISTORIC INVENTORY FORM
MISSOURI HERITAGE TRUST

Missouri Historic Architectural Inventory for GR-14-303-395

Division of Parks and Historic Preservation Department of Natural Resources

38) Ownership — private
— public

39) Owners — name
— address

40) Local contact

41) Coordinates (UTM)

42) Quad

43) Other survey

44) History

45) Additional description

46) Description of environment/outbuildings

47) Information sources

48) Location of negatives

Roll 129 #1

49) Prepared by

DDD

50) Organization

Missouri Heritage Trust

If additional space is needed, attached sepa

1)	inventory number	P-1124
2)	name (cont)	
3)	name - historial	
4)	street address	925 Mt.Vernon st.
5)	town or vicinity	Springfield
6)	legal description	
7)	county	Greene
8)	category (site, structure, building, object)	Building
9)	significance	
10)	date	ca. 1905
11)	style	early cat.-builder
12)	architect	
13)	builder	
14)	original use	residence
15)	present use	same
16)	number of stories	1
17)	plan shape	irregular
18)	basement	partial
19)	foundation	stone
20)	wall construction	frame/lap siding
21)	roof type - material	hip with gable wing asphalt shingle
22)	contact print 35mm	
23)	site plan	
24)	changes - additions/alterations/moved	
25)	condition	
26)	visible from road?	
27)	distance/frontage	
28)	accessible?	
29)	preservation underway?	
30)	endangered?	
31)	on National Register?	No
32)	part of established historical district	No
33)	name of historical district	
34)	is site eligible?	No
35)	district potential?	Ye
36)	date	5/3/84
37)	revision	

HISTORIC INVENTORY FORM
MISSOURI HERITAGE TRUST

Missouri Historic Architectural Inventory for

Division of Parks and Historic Preservation Department of Natural Resources

38) Ownership — private	1) inventory number	J-1063
— public	2) name (cont)	
39) Owners — name	3) name - historial	
— address	4) street address	926 E. Vernon St.
40) Local contact	5) town or vicinity	Springfield
41) Coordinates (UTM)	6) legal description	
42) Quad	7) county	Greene
43) Other survey	8) category (site, structure, building, object)	Building
44) History	9) significance	
	10) date	ca. 1905
	11) style	early cat.-builder
	12) architect	
	13) builder	
	14) original use	residence
	15) present use	same
45) Additional description	16) number of stories	irregular
	17) plan shape	1
	18) basement	partial
	19) foundation	stone
	20) wall construction	frame/lap siding
	21) roof type - material	gable asphalt shingle
	22) contact print 35mm	
46) Description of environment/outbuildings	23) site plan	
47) Information sources	24) changes - additions/alterations/moved	
	25) condition	
	26) visible from road?	
	27) distance/frontage	
	28) accessible?	
48) Location of negatives Roll 164 #41	29) preservation underway?	
49) Prepared by DDD	30) endangered?	
50) Organization Missouri Heritage Trust	31) on National Register?	No
	32) part of established historical district	No
If additional space is needed, attach	33) name of historical district	
	34) is site eligible?	No
	35) district potential?	
	36) date	5/9/84
	37) revision	

HISTORIC INVENTORY FORM
MISSOURI HERITAGE TRUST

926

Missouri Historic Architectural Inventory for GR [illegible]
Division of Parks and Historic Preservation Department of Natural Resources

38) Ownership — private
— public
39) Owners — name
— address
40) Local contac
41) Coordinates (UTM)
42) Quad

43) Other survey

44) History

45) Additional description

46) Description of environment/outbuildings

47) Information sources

48) Location of negatives

Roll 129 #44

49) Prepared by

DDD

50) Organization

Missouri Heritage Trust

If additional space is needed.

1)	1) inventory number	P-1123
	2) name (cont)	
	3) name - historial	
	4) street address	929 Mt.Vernon st.
	5) town or vicinity	Springfield
	6) legal description	
	7) county	Greene
2/3)	8) category (site, structure, building, object)	Building
	9) significance	
	10) date	ca. 1905
	11) style	late cat.-builder
	12) architect	
	13) builder	
	14) original use	residence
	15) present use	same
4)	16) number of stories	1
	17) plan shape	irregular
	18) basement	partial
	19) foundation	stone
	20) wall construction	frame/lap siding
	21) roof type - material	hip with gable wing asphalt shingle
5)	22) contact print 35mm	
9)	23) site plan	
5)	24) changes - additions/alterations/moved	
	25) condition	
	26) visible from road?	
	27) distance/frontage	
6)	28) accessible?	
	29) preservation underway?	
	30) endangered?	
7)	31) on National Register?	No
	32) part of established historical district	No
	33) name of historical district	
	34) is site eligible?	No
30)	35) district potential?	Yes
	36) date	5/3/84
	37) revision	

HISTORIC INVENTORY FORM
MISSOURI HERITAGE TRUST

SOLD
FOR SALE
HUGH W. HEYLE
REALTORS

Missouri Historic Architectural Inventory for GR-AS-203-398

Division of Parks and Historic Preservation Department of Natural Resources

38) Ownership — private
— public
39) Owners — name
— address
40) Local contact
41) Coordinates (UTM)
42) Quad

43) Other survey

44) History

45) Additional description

46) Description of environment/outbuildings

47) Information sources

48) Location of negatives

Roll 164 #39

49) Prepared by

DDD

50) Organization

Missouri Heritage Trust

If additional space is needed, attached separate

1) inventory number	F-1064
2) name (cont)	
3) name - historial	
4) street address	930 Lt. Vernon st.
5) town or vicinity	Springfield
6) legal description	
7) county	Greene
8) category (site, structure, building, object)	Building
9) significance	
10) date	ca. 1915
11) style	late cat.-builder
12) architect	
13) builder	
14) original use	residence
15) present use	same
16) number of stories	1
17) plan shape	irregular
18) basement	partial?
19) foundation	stone
20) wall construction	frame/modern siding
21) roof type - material	hip with gable porc a sphalt shingle
22) contact print 35mm	
23) site plan	
24) changes - additions/alterations/moved	
25) condition	
26) visible from road?	
27) distance/frontage	
28) accessible?	
29) preservation underway?	
30) endangered?	
31) on National Register?	No
32) part of established historical district	No
33) name of historical district	
34) is site eligible?	No
35) district potential?	Yes
36) date	5/9/84
37) revision	

HISTORIC INVENTORY FORM
MISSOURI HERITAGE TRUST

Missouri Historic Architectural Inventory for GR A 383-399

Division of Parks and Historic Preservation Department of Natural Resources

38) Ownership — private	1) inventory number	P-1065
— public	2) name (cont)	
39) Owners — name	3) name - historial	
— address	4) street address	936 Mt.Vernon st.
40) Local contact	5) town or vicinity	Springfield
41) Coordinates (UTM)	6) legal description	
42) Quad	7) county	Greene
43) Other survey	8) category (site, structure, building, object)	Building
44) History	9) significance	
	10) date	ca. 1915
	11) style	late cat.-builder
	12) architect	
	13) builder	
	14) original use	residence
	15) present use	same
45) Additional description	16) number of stories	1
	17) plan shape	irregular
	18) basement	partial
	19) foundation	stone
	20) wall construction	frame/modern siding
	21) roof type - material	hip with gable wing; asphalt shingle
	22) contact print 35mm	
46) Description of environment/outbuildings	23) site plan	
47) Information sources	24) changes - additions/alterations/moved	
	25) condition	
	26) visible from road?	
	27) distance/frontage	
	28) accessible?	
48) Location of negatives: Roll 164 #38	29) preservation underway?	
49) Prepared by: DDD	30) endangered?	
50) Organization: Missouri Heritage Trust	31) on National Register?	No
	32) part of established historical district	No
	33) name of historical district	
	34) is site eligible?	No
	35) district potential?	Yes
	36) date	5/9/84
	37) revision	

If additional space is needed

HISTORIC INVENTORY FORM
MISSOURI HERITAGE TRUST

936

Missouri Historic Architectural Inventory for G R 003-400
Division of Parks and Historic Preservation Department of Natural Resources

38) Ownership — private	1) inventory number	P-1066
— public	2) name (cont)	
39) Owners — name	3) name - historial	
— address	4) street address	940 Ft. Vernon st.
40) Local contact	5) town or vicinity	Springfield
41) Coordinates (UTM)	6) legal description	
42) Quad	7) county	Greene
43) Other survey	8) category (site, structure, building, object)	Building
44) History	9) significance	
	10) date	ca. 1915
	11) style	late cat.-builder
	12) architect	
	13) builder	
	14) original use	residence
	15) present use	same
45) Additional description	16) number of stories	1
	17) plan shape	irregular
	18) basement	partial
	19) foundation	stone?
	20) wall construction	frame/lap siding
	21) roof type - material	hip with gable win asphalt shingle
	22) contact print 35mm	
46) Description of environment/outbuildings	23) site plan	
47) Information sources	24) changes - additions/alterations/moved	
	25) condition	
	26) visible from road?	
	27) distance/frontage	
	28) accessible?	
48) Location of negatives Roll 164 #37	29) preservation underway?	
49) Prepared by DDD	30) endangered?	
50) Organization Missouri Heritage Trust	31) on National Register?	No
	32) part of established historical district	No
If additional space is ne	33) name of historical district	
	34) is site eligible?	No
	35) district potential?	
	36) date	5/9/84
	37) revision	

HISTORIC INVENTORY FORM
MISSOURI HERITAGE TRUST

940

Missouri Historic Architectural Inventory for GR-FA-003-0101

Division of Parks and Historic Preservation Department of Natural Resources

38) Ownership — private — public	1) inventory number	P-1069	1)
	2) name (cont)		
39) Owners — name	3) name - historial		
— address	4) street address	1010 Lt. Vernon st.	
40) Local contact	5) town or vicinity	Springfield	
41) Coordinates (UTM)	6) legal description		
42) Quad	7) county	Greene	
43) Other survey	8) category (site, structure, building, object)	Building	2,3)
44) History	9) significance		
	10) date	ca. 1925	
	11) style	bungalow	
	12) architect		
	13) builder		
	14) original use	residence	
	15) present use	same	
45) Additional description	16) number of stories	1	4)
	17) plan shape	rectangle	
	18) basement	full	
	19) foundation	concrete	
	20) wall construction	frame/modern siding	
	21) roof type - material	gable asphalt shingle	
	22) contact print 35mm		5)
46) Description of environment/outbuildings	23) site plan		9)
47) Information sources	24) changes - additions/alterations/moved		5)
	25) condition		
	26) visible from road?		
	27) distance/frontage		
	28) accessible?		6)
48) Location of negatives: Roll 164 #34	29) preservation underway?		
49) Prepared by: DDD	30) endangered?		
50) Organization: Missouri Heritage Trust	31) on National Register?	No	7)
	32) part of established historical district	No	
If additional space is needed, attached s	33) name of historical district		
	34) is site eligible?	No	
	35) district potential?	No	30)
	36) date	5/9/84	
	37) revision		

HISTORIC INVENTORY FORM
MISSOURI HERITAGE TRUST

Missouri Historic Architectural Inventory for GE MT 603-4023
Division of Parks and Historic Preservation Department of Natural Resources

38) Ownership — private — public	1) inventory number	F-1070
39) Owners — name — address	2) name (cont)	
	3) name - historial	
	4) street address	1016 Mt. Vernon st.
40) Local contact	5) town or vicinity	Springfield
41) Coordinates (UTM)	6) legal description	
42) Quad	7) county	Greene
43) Other survey	8) category (site, structure, building, object)	Building
44) History	9) significance	
	10) date	ca. 1915
	11) style	bungalow
	12) architect	
	13) builder	
	14) original use	residence
	15) present use	same
45) Additional description	16) number of stories	rectangle
	17) plan shape	rectangle
	18) basement	partial
	19) foundation	concrete
	20) wall construction	frame/modern siding
	21) roof type - material	hip asphalt shingle
	22) contact print 35mm	
46) Description of environment/outbuildings	23) site plan	
47) Information sources	24) changes - additions/alterations/moved	
	25) condition	
	26) visible from road?	
	27) distance/frontage	
	28) accessible?	
48) Location of negatives: Roll 164 #33	29) preservation underway?	
49) Prepared by: DDD	30) endangered?	
50) Organization: Missouri Heritage Trust	31) on National Register?	No
	32) part of established historical district	No
If additional space is needed, attached sepa	33) name of historical district	
	34) is site eligible?	No
	35) district potential?	No
	36) date	5/9/84
	37) revision	

HISTORIC INVENTORY FORM
MISSOURI HERITAGE TRUST

1016

Missouri Historic Architectural Inventory for [illegible]
Division of Parks and Historic Preservation Department of Natural Resources

38) Ownership — private — public	1) inventory number	F-1071	1)
	2) name (cont)		
39) Owners — name	3) name - historial		
— address	4) street address	1020 Mt. Vernon st.	
40) Local contact	5) town or vicinity	Springfield	
41) Coordinates (UTM)	6) legal description		
42) Quad	7) county	Greene	
43) Other survey	8) category (site, structure, building, object)	Building	2/3)
44) History	9) significance		
	10) date	ca. 1910	
	11) style	late cat.-builder	
	12) architect		
	13) builder		
	14) original use	residence	
	15) present use	same	
45) Additional description	16) number of stories	1	4)
	17) plan shape	rectangle	
	18) basement	partial	
	19) foundation	concrete	
	20) wall construction	frame/modern siding	
	21) roof type - material	gable asphalt shingle	
	22) contact print 35mm		5)
46) Description of environment/outbuildings	23) site plan		9)
47) Information sources	24) changes - additions/alterations/moved		5)
	25) condition		
	26) visible from road?		
	27) distance/frontage		
	28) accessible?		6)
48) Location of negatives: Roll 164 #32	29) preservation underway?		
49) Prepared by: DDD	30) endangered?		
50) Organization: Missouri Heritage Trust	31) on National Register?	No	7)
	32) part of established historical district	No	
If additional space is needed,	33) name of historical district		
	34) is site eligible?	No	
	35) district potential?	No	30)
	36) date	5/9/84	
	37) revision		



1624

Missouri Historic Architectural Inventory for GRP 003-0084

Division of Parks and Historic Preservation Department of Natural Resources

38) Ownership — private	1) inventory number	P-1122
— public	2) name (cont)	
39) Owners — name	3) name - historial	
— address	4) street address	1025 Mt.Vernon st.
40) Local contact	5) town or vicinity	Springfield
41) Coordinates (UTM)	6) legal description	
42) Quad	7) county	Greene
43) Other survey	8) category (site, structure, building, object)	Building
44) History	9) significance	
	10) date	ca. 1925
	11) style	bungalow
	12) architect	
	13) builder	
	14) original use	residence
	15) present use	same
45) Additional description	16) number of stories	1
	17) plan shape	rectangle
	18) basement	full
	19) foundation	concrete
	20) wall construction	frame/stucco covered
	21) roof type - material	gable asphalt shingle
	22) contact print 35mm	
46) Description of environment/outbuildings	23) site plan	
47) Information sources	24) changes - additions/alterations/moved	
	25) condition	
	26) visible from road?	
	27) distance/frontage	
	28) accessible?	
48) Location of negatives: Roll 131 #44	29) preservation underway?	
49) Prepared by: DDD	30) endangered?	
50) Organization: Missouri Heritage Trust	31) on National Register?	No
	32) part of established historical district	No
	33) name of historical district	
	34) is site eligible?	No
	35) district potential?	Yes
	36) date	5/3/84
	37) revision	

If additional space is needed

HISTORIC INVENTORY FORM
MISSOURI HERITAGE TRUST

Missouri Historic Architectural Inventory for Greene Co.

Division of Parks and Historic Preservation Department of Natural Resources

38) Ownership — private — public	1) inventory number	P-1072	1)
39) Owners — name — address	2) name (cont)		
	3) name - historial		
	4) street address	1026 Mt.Vernon st.	
40) Local contact	5) town or vicinity	Springfield	
41) Coordinates (UTM)	6) legal description		
42) Quad	7) county	Greene	
43) Other survey	8) category (site, structure, building, object)	Building	2/3)
44) History	9) significance		
	10) date	ca. 1915	
	11) style	late cat.-builder	
	12) architect		
	13) builder		
	14) original use	residence	
	15) present use	same	
45) Additional description	16) number of stories	1	4)
	17) plan shape	irregular	
	18) basement	partial	
	19) foundation	stone	
	20) wall construction	frame/modern siding	
	21) roof type - material	hip with gable wing asphalt shingle	
	22) contact print 35mm		5)
46) Description of environment/outbuildings	23) site plan		9)
47) Information sources	24) changes - additions/alterations/moved		5)
	25) condition		
	26) visible from road?		
	27) distance/frontage		
	28) accessible?		6)
48) Location of negatives Roll 164 #31	29) preservation underway?		
49) Prepared by DDD	30) endangered?		
50) Organization Missouri Heritage Trust	31) on National Register?	No	7)
	32) part of established historical district	No	
If additional space is needed, att	33) name of historical district		
	34) is site eligible?	No	
	35) district potential?	Yes	30)
	36) date	5/9/84	
	37) revision		

HISTORIC INVENTORY FORM
MISSOURI HERITAGE TRUST

1021A

Missouri Historic Architectural Inventory for GR-PR-003-406
Division of Parks and Historic Preservation Department of Natural Resources

38) Ownership — private — public	1) inventory number	P-1073	1)
	2) name (cont)		
39) Owners — name — address	3) name - historial		
	4) street address	1030 Mt. Vernon st.	
40) Local contact	5) town or vicinity	Springfield	
41) Coordinates (UTM)	6) legal description		
42) Quad	7) county	Greene	
43) Other survey	8) category (site, structure, building, object)	Building	2/3)
44) History	9) significance		
	10) date	ca. 1910	
	11) style	late cat.-builder	
	12) architect		
	13) builder		
	14) original use	residence	
	15) present use	same	
45) Additional description	16) number of stories	1	4)
	17) plan shape	irregular	
	18) basement	partial	
	19) foundation	stone	
	20) wall construction	frame/modern siding	
	21) roof type - material	hip with gable wing asphalt shingle	
	22) contact print 35mm		5)
46) Description of environment/outbuildings	23) site plan		9)
47) Information sources	24) changes - additions/alterations/moved		5)
	25) condition		
	26) visible from road?		
	27) distance/frontage		
	28) accessible?		6)
48) Location of negatives Roll 164 #30	29) preservation underway?		
49) Prepared by DDD	30) endangered?		
50) Organization Missouri Heritage Trust	31) on National Register?	No	7)
	32) part of established historical district	No	
If additional space is needed, use back of sheets.	33) name of historical district		
	34) is site eligible?	No	
	35) district potential?	No	30)
	36) date	5/9/84	
	37) revision		

HISTORIC INVENTORY FORM
MISSOURI HERITAGE TRUST

Missouri Historic Architectural Inventory for GR-M-003-0467
Division of Parks and Historic Preservation Department of Natural Resources

38) Ownership — private
— public
39) Owners — name
— address
40) Local contact
41) Coordinates (UTM)
42) Quad

43) Other survey

44) History

45) Additional description

46) Description of environment/outbuildings

47) Information sources

48) Location of negatives Roll 143 #4

49) Prepared by DDD

50) Organization Missouri Heritage Trust

If additional space is needed, attach

1) inventory number	P-1121
2) name (cont)	
3) name - historial	
4) street address	1031 Mt. Vernon st
5) town or vicinity	Springfield
6) legal description	
7) county	Greene
8) category (site, structure, building, object)	Building
9) significance	
10) date	ca. 1915
11) style	late cat.-builder
12) architect	
13) builder	
14) original use	residence
15) present use	same
16) number of stories	1
17) plan shape	irregular
18) basement	partial
19) foundation	stone
20) wall construction	frame/modern siding
21) roof type - material	hip with gable wing asphalt shingle
22) contact print 35mm	
23) site plan	
24) changes - additions/alterations/moved	
25) condition	
26) visible from road?	
27) distance/frontage	
28) accessible?	
29) preservation underway?	
30) endangered?	
31) on National Register?	No
32) part of established historical district	No
33) name of historical district	
34) is site eligible?	No
35) district potential?	Yes
36) date	5/3/84
37) revision	

HISTORIC INVENTORY FORM
MISSOURI HERITAGE TRUST

Missouri Historic Architectural Inventory for GR-H-002-466
Division of Parks and Historic Preservation Department of Natural Resources

38) Ownership — private — public	1) inventory number	P-1074
39) Owners — name — address	2) name (cont)	
	3) name - historial	
	4) street address	1036 Lt.Vernon st.
40) Local contact	5) town or vicinity	Springfield
41) Coordinates (UTM)	6) legal description	
42) Quad	7) county	Greene
43) Other survey	8) category (site, structure, building, object)	Building
44) History	9) significance	
	10) date	ca. 1910
	11) style	late cat.-builder
	12) architect	
	13) builder	
	14) original use	residence
	15) present use	same
45) Additional description	16) number of stories	1
	17) plan shape	irregular
	18) basement	partial
	19) foundation	stone
	20) wall construction	frame/lap siding
	21) roof type - material	hip with gable wix asphalt shingle
	22) contact print 35mm	
46) Description of environment/outbuildings	23) site plan	
47) Information sources	24) changes - additions/alterations/moved	
	25) condition	
	26) visible from road?	
	27) distance/frontage	
	28) accessible?	
48) Location of negatives: Roll 164 #29	29) preservation underway?	
49) Prepared by: DDD	30) endangered?	
50) Organization: Missouri Heritage Trust	31) on National Register?	No
	32) part of established historical district	No
If additional space is needed, attached se	33) name of historical district	
	34) is site eligible?	No
	35) district potential?	No
	36) date	5/9/84
	37) revision	

HISTORIC INVENTORY FORM
MISSOURI HERITAGE TRUST

Missouri Historic Architectural Inventory for GR [illegible]

Division of Parks and Historic Preservation Department of Natural Resources

38) Ownership — private	1) inventory number	P-1120
— public	2) name (cont)	
39) Owners — name	3) name - historial	
— address	4) street address	1037 Mt.Vernon st.
40) Local contact	5) town or vicinity	Springfield
41) Coordinates (UTM)	6) legal description	
42) Quad	7) county	Greene
43) Other survey	8) category (site, structure, building, object)	Building
44) History	9) significance	
	10) date	ca. 1910
	11) style	late cat.-builder
	12) architect	
	13) builder	
	14) original use	residence
	15) present use	same
45) Additional description	16) number of stories	1
	17) plan shape	irregular
	18) basement	partial
	19) foundation	stone
	20) wall construction	frame/modern siding
	21) roof type - material	hip with gable wing asphalt shingle
	22) contact print 35mm	
46) Description of environment/outbuildings	23) site plan	
47) Information sources	24) changes - additions/alterations/moved	
	25) condition	
	26) visible from road?	
	27) distance/frontage	
	28) accessible?	
48) Location of negatives: Roll 143 #3	29) preservation underway?	
49) Prepared by: DDD	30) endangered?	
50) Organization: Missouri Heritage Trust	31) on National Register?	No
	32) part of established historical district	No
	33) name of historical district	
	34) is site eligible?	No
	35) district potential?	Yes
	36) date	5/3/84
	37) revision	

If additional space is needed.

HISTORIC INVENTORY FORM
MISSOURI HERITAGE TRUST

1031

Missouri Historic Architectural Inventory for GR MS 003-410
Division of Parks and Historic Preservation Department of Natural Resources

38) Ownership — private	1) inventory number	P-1075
— public	2) name (cont)	
39) Owners — name	3) name - historial	
— address	4) street address	1040 Mt. Vernon st.
40) Local contact	5) town or vicinity	Springfield
41) Coordinates (UTM)	6) legal description	
42) Quad	7) county	Greene
43) Other survey	8) category (site, structure, building, object)	Building
44) History	9) significance	
	10) date	ca. 1910
	11) style	late cat.-builder
	12) architect	
	13) builder	
	14) original use	residence
	15) present use	same
45) Additional description	16) number of stories	1
	17) plan shape	irregular
	18) basement	partial
	19) foundation	stone
	20) wall construction	frame/modern siding
	21) roof type - material	hip with gable wing / asphalt shingle
	22) contact print 35mm	
46) Description of environment/outbuildings	23) site plan	
47) Information sources	24) changes - additions/alterations/moved	
	25) condition	
	26) visible from road?	
	27) distance/frontage	
	28) accessible?	
48) Location of negatives Roll 164 #28	29) preservation underway?	
49) Prepared by DDD	30) endangered?	
50) Organization Missouri Heritage Trust	31) on National Register?	No
	32) part of established historical district	No
	33) name of historical district	
	34) is site eligible?	No
	35) district potential?	No
	36) date	5/9/84
	37) revision	

If additional space is needed



1) 2/3) 4) 5) 9) 5) 6) 7) 30)

HISTORIC INVENTORY FORM
MISSOURI HERITAGE TRUST

Missouri Historic Architectural Inventory for

Division of Parks and Historic Preservation Department of Natural Resources

38) Ownership — private	1) inventory number	P-1119
— public	2) name (cont)	
39) Owners — name	3) name - historial	
— address	4) street address	1041 Mt. Vernon st.
40) Local contact	5) town or vicinity	Springfield
41) Coordinates (UTM)	6) legal description	
42) Quad	7) county	Greene
43) Other survey	8) category (site, structure, building, object)	Building
44) History	9) significance	
	10) date	ca. 1900
	11) style	early cat.-builder
	12) architect	
	13) builder	
	14) original use	residence
	15) present use	same
45) Additional description	16) number of stories	1
	17) plan shape	irregular
	18) basement	partial
	19) foundation	cast stone
	20) wall construction	frame/modern siding
	21) roof type - material	hip with gable wing asphalt shingle
	22) contact print 35mm	
46) Description of environment/outbuildings	23) site plan	
47) Information sources	24) changes - additions/alterations/moved	
	25) condition	
	26) visible from road?	
	27) distance/frontage	
	28) accessible?	
48) Location of negatives: Roll 143 #1-2	29) preservation underway?	
49) Prepared by: DDD	30) endangered?	
50) Organization: Missouri Heritage Trust	31) on National Register?	No
	32) part of established historical district	No
	33) name of historical district	
	34) is site eligible?	No
	35) district potential?	Yes
	36) date	5/3/84
	37) revision	

If additional space is ne



HISTORIC INVENTORY FORM
MISSOURI HERITAGE TRUST

Missouri Historic Architectural Inventory for [illegible]
Division of Parks and Historic Preservation Department of Natural Resources

38) Ownership — private *
— public
39) Owners — name
— address
40) Local contact
41) Coordinates (UTM)
42) Quad

43) Other survey

44) History

45) Additional description

46) Description of environment/outbuildings

47) Information sources

48) Location of negatives Roll 143 #44

49) Prepared by DDD

50) Organization Missouri Heritage Trust

If additional space is needed, attac

1)	1) inventory number	P-1118
	2) name (cont)	
	3) name - historial	
	4) street address	1045 Mt.Vernon st.
	5) town or vicinity	Springfield
	6) legal description	
	7) county	Greene
2/3)	8) category (site, structure, building, object)	Building
	9) significance	
	10) date	ca. 1915
	11) style	late cat.-builder
	12) architect	
	13) builder	
	14) original use	residence
	15) present use	apts.
4)	16) number of stories	2
	17) plan shape	irregular
	18) basement	full
	19) foundation	cast stone
	20) wall construction	frame/modern sidin
	21) roof type -	gable-truncated hi
	material	asphalt shingle
5)	22) contact print 35mm	
9)	23) site plan	
5)	24) changes - additions/alterations/moved	
	25) condition	
	26) visible from road?	
	27) distance/frontage	
6)	28) accessible?	
	29) preservation underway?	
	30) endangered?	
7)	31) on National Register?	No
	32) part of established historical district	No
	33) name of historical district	
	34) is site eligible?	No
30)	35) district potential?	Yes
	36) date	5/3/84
	37) revision	

HISTORIC INVENTORY FORM
MISSOURI HERITAGE TRUST

Missouri Historic Architectural Inventory for GR A 03-413

Division of Parks and Historic Preservation Department of Natural Resources

38) Ownership — private	1) inventory number	F-1076
— public	2) name (cont)	
39) Owners — name	3) name - historial	
— address	4) street address	1048 Mt.Vernon st.
40) Local contact	5) town or vicinity	Springfield
41) Coordinates (UTM)	6) legal description	
42) Quad	7) county	Greene
43) Other survey	8) category (site, structure, building, object)	Building
44) History	9) significance	
	10) date	ca. 1910
	11) style	late cat.-builder
	12) architect	
	13) builder	
	14) original use	residence
	15) present use	same
45) Additional description	16) number of stories	1
	17) plan shape	irregular
	18) basement	partial
	19) foundation	stone
	20) wall construction	frame/modern siding
	21) roof type - material	hip with gable wing asphalt shingle
	22) contact print 35mm	
46) Description of environment,outbuildings	23) site plan	
47) Information sources	24) changes - additions/alterations/moved	
	25) condition	
	26) visible from road?	
	27) distance/frontage	
	28) accessible?	
48) Location of negatives Roll 164 #27	29) preservation underway?	
49) Prepared by DDD	30) endangered?	
50) Organization Missouri Heritage Trust	31) on National Register?	No
	32) part of established historical district	No
	33) name of historical district	
	34) is site eligible?	No
	35) district potential?	Ye
	36) date	5/9/84
	37) revision	

If additional space is needed, attac

HISTORIC INVENTORY FORM
MISSOURI HERITAGE TRUST

Missouri Historic Architectural Inventory for GB-[illegible]

Division of Parks and Historic Preservation Department of Natural Resources

38) Ownership — private	1) inventory number	F-1117
— public	2) name (cont)	
39) Owners — name	3) name - historial	
— address	4) street address	1051 Mt. Vernon st.
40) Local contact	5) town or vicinity	Springfield
41) Coordinates (UTM)	6) legal description	
42) Quad	7) county	Greene
43) Other survey	8) category (site, structure, building, object)	Building
44) History	9) significance	
	10) date	ca. 1920
	11) style	bungalow
	12) architect	
	13) builder	
	14) original use	residence
	15) present use	same
45) Additional description	16) number of stories	1
	17) plan shape	rectangle
	18) basement	full
	19) foundation	concrete
	20) wall construction	frame/modern siding
	21) roof type - material	gable asphalt shingle
	22) contact print 35mm	
46) Description of environment/outbuildings	23) site plan	
47) Information sources	24) changes - additions/alterations/moved	
	25) condition	
	26) visible from road?	
	27) distance/frontage	
	28) accessible?	
48) Location of negatives Roll 143 #43	29) preservation underway?	
49) Prepared by DDD	30) endangered?	
50) Organization Missouri Heritage Trust	31) on National Register?	No
	32) part of established historical district	No
If additional space is needed, atta	33) name of historical district	
	34) is site eligible?	No
	35) district potential?	Yes
	36) date	5/3/84
	37) revision	



HISTORIC INVENTORY FORM
MISSOURI HERITAGE TRUST

Missouri Historic Architectural Inventory for
Division of Parks and Historic Preservation Department of Natural Resources

38) Ownership — private	1) inventory number	1-1078
— public	2) name (cont)	
39) Owners — name	3) name - historial	
— address	4) street address	1056 Mt. Vernon st.
40) Local contact	5) town or vicinity	Springfield
41) Coordinates (UTM)	6) legal description	
42) Quad	7) county	Greene
43) Other survey	8) category (site, structure, building, object)	Building
44) History	9) significance	
	10) date	ca. 1915
	11) style	bungalow
	12) architect	
	13) builder	
	14) original use	residence
	15) present use	same
45) Additional description	16) number of stories	1½
	17) plan shape	rectangle
	18) basement	partial
	19) foundation	concrete (scored)
	20) wall construction	frame/lap siding
	21) roof type - material	gable asphalt shingle
	22) contact print 35mm	
46) Description of environment/outbuildings	23) site plan	
47) Information sources	24) changes - additions/alterations/moved	
	25) condition	
	26) visible from road?	
	27) distance/frontage	
	28) accessible?	
48) Location of negatives: Roll 164 #25	29) preservation underway?	
49) Prepared by: DDD	30) endangered?	
50) Organization: Missouri Heritage Trust	31) on National Register?	No
	32) part of established historical district	No
If additional space is needed, attache	33) name of historical district	
	34) is site eligible?	No
	35) district potential?	Yes
	36) date	5/9/84
	37) revision	

HISTORIC INVENTORY FORM
MISSOURI HERITAGE TRUST

1056

Missouri Historic Architectural Inventory for GP-1 [illegible] 4ilr
Division of Parks and Historic Preservation Department of Natural Resources

38) Ownership — private	1) inventory number	P-1116
— public	2) name (cont)	
39) Owners — name	3) name - historial	
— address	4) street address	1057 Mt.Vernon st.
40) Local contact	5) town or vicinity	Springfield
41) Coordinates (UTM)	6) legal description	
42) Quad	7) county	Greene
43) Other survey	8) category (site, structure, building, object)	Building
44) History	9) significance	
	10) date	ca. 1920
	11) style	
	12) architect	
	13) builder	
	14) original use	commercial-filling station
	15) present use	
45) Additional description	16) number of stories	1
	17) plan shape	rectangle
	18) basement	no
	19) foundation	concrete
	20) wall construction	frame/lap siding
	21) roof type - material	gable asphalt shingle
	22) contact print 35mm	
46) Description of environment/outbuildings	23) site plan	
47) Information sources	24) changes - additions/alterations/moved	
	25) condition	
	26) visible from road?	
	27) distance/frontage	
	28) accessible?	
48) Location of negatives Roll 143 #42	29) preservation underway?	
49) Prepared by DDD	30) endangered?	
50) Organization Missouri Heritage Trust	31) on National Register?	No
	32) part of established historical district	No
If additional space is needed, attached se	33) name of historical district	
	34) is site eligible?	[illegible]
	35) district potential?	[illegible]
	36) date	5/3/84
	37) revision	

Missouri Historic Architectural Inventory for GE-N 003-417
Division of Parks and Historic Preservation Department of Natural Resources

38) Ownership — private
— public
39) Owners — name
— address
40) Local contact
41) Coordinates (UTM)
42) Quad

43) Other survey

44) History

45) Additional description

46) Description of environment/outbuildings

47) Information sources

48) Location of negatives

Roll 121 #43-44

49) Prepared by

DDD

50) Organization

Missouri Heritage Trust

If additional space is needed

1)	1) inventory number	P-1115
	2) name (cont)	
	3) name - historial	
	4) street address	1101 Mt.Vernon st.
	5) town or vicinity	Springfield
	6) legal description	
	7) county	Greene
2/3)	8) category (site, structure, building, object)	Building
	9) significance	
	10) date	ca.1915
	11) style	bungalow
	12) architect	
	13) builder	
	14) original use	residence
	15) present use	same
4)	16) number of stories	1½
	17) plan shape	rectangle
	18) basement	full?
	19) foundation	concrete
	20) wall construction	frame/lap siding
	21) roof type - material	gable asphalt shingle
5)	22) contact print 35mm	
9)	23) site plan	
5)	24) changes - additions/alterations/moved	
	25) condition	
	26) visible from road?	
	27) distance/frontage	
	28) accessible?	
6)	29) preservation underway?	
	30) endangered?	
	31) on National Register?	No
7)	32) part of established historical district	No
	33) name of historical district	
	34) is site eligible?	Yes
	35) district potential?	Yes
30)	36) date	5/1/84
	37) revision	

HISTORIC INVENTORY FORM
MISSOURI HERITAGE TRUST

Missouri Historic Architectural Inventory for

Division of Parks and Historic Preservation Department of Natural Resources

38) Ownership — private	1) inventory number	P-1114
— public	2) name (cont)	
39) Owners — name	3) name - historial	
— address	4) street address	1105 Mt.Vernon st.
40) Local contact	5) town or vicinity	Springfield
41) Coordinates (UTM)	6) legal description	
42) Quad	7) county	Greene
43) Other survey	8) category (site, structure, building, object)	Building
44) History	9) significance	
	10) date	ca.1915
	11) style	bungalow
	12) architect	
	13) builder	
	14) original use	residence
	15) present use	same
45) Additional description	16) number of stories	1
	17) plan shape	rectangle
	18) basement	-
	19) foundation	concrete
	20) wall construction	frame/lap siding
	21) roof type - material	gable asphalt shingle
	22) contact print 35mm	
46) Description of environment/outbuildings	23) site plan	
47) Information sources	24) changes - additions/alterations/moved	
	25) condition	
	26) visible from road?	
	27) distance/frontage	
	28) accessible?	
48) Location of negatives Roll121 #42	29) preservation underway?	
49) Prepared by DDD	30) endangered?	
50) Organization Missouri Heritage Trust	31) on National Register?	No
	32) part of established historical district	No
If additional space is needed, a	33) name of historical district	
	34) is site eligible?	No
	35) district potential?	Ye
	36) date	5/1/84
	37) revision	



HISTORIC INVENTORY FORM
MISSOURI HERITAGE TRUST

Missouri Historic Architectural Inventory for GR-[illegible]
Division of Parks and Historic Preservation Department of Natural Resources

38) Ownership — private
— public
39) Owners — name
— address
40) Local contact
41) Coordinates (UTM)
42) Quad

43) Other survey

44) History

45) Additional description

46) Description of environment/outbuildings

47) Information sources

48) Location of negatives

Roll 121 #41

49) Prepared by

DDD

50) Organization

Missouri Heritage Trust

If additional space is needed, atta

1)	1) inventory number	F-1113
	2) name (cont)	
	3) name - historial	
	4) street address	1109 Mt.Vernon st.
	5) town or vicinity	Springfield
	6) legal description	
	7) county	Greene
2/3)	8) category (site, structure, building, object)	Building
	9) significance	
	10) date	ca. 1920
	11) style	bungalow
	12) architect	
	13) builder	
	14) original use	residence
	15) present use	same
4)	16) number of stories	1
	17) plan shape	rectangle
	18) basement	full?
	19) foundation	concrete
	20) wall construction	frame/modern siding
	21) roof type - material	gable asphalt shingle
5)	22) contact print 35mm	
9)	23) site plan	
5)	24) changes - additions/alterations/moved	
	25) condition	
	26) visible from road?	
	27) distance/frontage	
	28) accessible?	
6)	29) preservation underway?	
	30) endangered?	
	31) on National Register?	No
7)	32) part of established historical district	No
	33) name of historical district	
	34) is site eligible?	No
30)	35) district potential?	Yes
	36) date	5/1/84
	37) revision	

HISTORIC INVENTORY FORM
MISSOURI HERITAGE TRUST

Missouri Historic Architectural Inventory for G-R-MS-003-41

Division of Parks and Historic Preservation Department of Natural Resources

38) Ownership — private	1) inventory number	F-1079
— public	2) name (cont)	
39) Owners — name	3) name - historial	
— address	4) street address	1110 Lt. Vernon st.
40) Local contact	5) town or vicinity	Springfield
41) Coordinates (UTM)	6) legal description	
42) Quad	7) county	Greene
43) Other survey	8) category (site, structure, building, object)	Building
44) History	9) significance	
	10) date	ca. 1920
	11) style	bungalow
	12) architect	
	13) builder	
	14) original use	residence
	15) present use	same
45) Additional description	16) number of stories	1
	17) plan shape	rectangle
	18) basement	full?
	19) foundation	concrete
	20) wall construction	frame/modern sidin
	21) roof type - material	gable asphalt shingle
	22) contact print 35mm	
46) Description of environment/outbuildings	23) site plan	
47) Information sources	24) changes - additions/alterations/moved	
	25) condition	
	26) visible from road?	
	27) distance/frontage	
	28) accessible?	
48) Location of negatives: Roll 160 #17	29) preservation underway?	
49) Prepared by: DDD	30) endangered?	
50) Organization: Missouri Heritage Trust	31) on National Register?	No
	32) part of established historical district	No
If additional space is needed, attached	33) name of historical district	
	34) is site eligible?	No
	35) district potential?	Yes
	36) date	5/4/84
	37) revision	

Missouri Historic Architectural Inventory for
Division of Parks and Historic Preservation Department of Natural Resources

38) Ownership — private *
— public
39) Owners — name
— address
40) Local contact
41) Coordinates (UTM)
42) Quad

43) Other survey

44) History

45) Additional description *

46) Description of environment/outbuildings

47) Information sources

48) Location of negatives Roll 121 #40

49) Prepared by DDD

50) Organization Missouri Heritage Trust

If additional space is needed, attach

1) inventory number	P-1112
2) name (cont)	
3) name - historial	
4) street address	1111 Mt. Vernon st.
5) town or vicinity	Springfield
6) legal description	
7) county	Greene
8) category (site, structure, building, object)	Building
9) significance	
10) date	ca. 1915
11) style	bungalow
12) architect	
13) builder	
14) original use	residence
15) present use	same
16) number of stories	1
17) plan shape	square
18) basement	full?
19) foundation	concrete
20) wall construction	frame/lap siding
21) roof type - material	hip asphalt shingle
22) contact print 35mm	
23) site plan	
24) changes - additions/alterations/moved	
25) condition	
26) visible from road?	
27) distance/frontage	
28) accessible?	
29) preservation underway?	
30) endangered?	
31) on National Register?	No
32) part of established historical district	No
33) name of historical district	
34) is site eligible?	No
35) district potential?	Yes
36) date	5/1/84
37) revision	

Missouri Historic Architectural Inventory for GR-003-422
Division of Parks and Historic Preservation Department of Natural Resources

38) Ownership — private	1) inventory number	P-1080
— public	2) name (cont)	
39) Owners — name	3) name - historial	
— address	4) street address	1116 Mt.Vernon st.
40) Local contact	5) town or vicinity	Springfield
41) Coordinates (UTM)	6) legal description	
42) Quad	7) county	Greene
43) Other survey	8) category (site, structure, building, object)	Building
44) History	9) significance	
	10) date	ca. 1900?
	11) style	
	12) architect	
	13) builder	
	14) original use	residence
	15) present use	same
45) Additional description	16) number of stories	1
	17) plan shape	rectangle
	18) basement	-
	19) foundation	stone
	20) wall construction	frame/modern siding
	21) roof type - material	gable / asphalt shingle
	22) contact print 35mm	
46) Description of environment/outbuildings	23) site plan	
47) Information sources	24) changes - additions/alterations/moved	
	25) condition	
	26) visible from road?	
	27) distance/frontage	
	28) accessible?	
48) Location of negatives: Roll 160 #16	29) preservation underway?	
49) Prepared by: DDD	30) endangered?	
50) Organization: Missouri Heritage Trust	31) on National Register?	No
	32) part of established historical district	No
If additional space is needed	33) name of historical district	
	34) is site eligible?	No
	35) district potential?	Yes
	36) date	5/4/84
	37) revision	



HISTORIC INVENTORY FORM
MISSOURI HERITAGE TRUST

Missouri Historic Architectural Inventory for [illegible]
Division of Parks and Historic Preservation Department of Natural Resources

38) Ownership — private *
— public
39) Owners — name
— address
40) Local contact
41) Coordinates (UTM)
42) Quad

43) Other survey

44) History

45) Additional description

46) Description of environment/outbuildings

47) Information sources

48) Location of negatives
Roll 121 #39

49) Prepared by
DDD

50) Organization
Missouri Heritage Trust

If additional space is needed, attached se

1)	1) inventory number	P-1111
	2) name (cont)	
	3) name - historial	
	4) street address	1117 Mt.Vernon st.
	5) town or vicinity	Springfield
	6) legal description	
	7) county	Greene
2/3)	8) category (site, structure, building, object)	Building
	9) significance	
	10) date	ca. 1925
	11) style	bungalow
	12) architect	
	13) builder	
	14) original use	residence
	15) present use	same
4)	16) number of stories	1
	17) plan shape	square
	18) basement	full
	19) foundation	concrete
	20) wall construction	frame/lap siding
	21) roof type - material	gable asphalt shingle
5)	22) contact print 35mm	
9)	23) site plan	
5)	24) changes - additions/alterations/moved	
	25) condition	
	26) visible from road?	
	27) distance/frontage	
	28) accessible?	
6)	29) preservation underway?	
	30) endangered?	
	31) on National Register?	No
7)	32) part of established historical district	No
	33) name of historical district	
	34) is site eligible?	No
30)	35) district potential?	Yes
	36) date	5/1/84
	37) revision	

HISTORIC INVENTORY FORM
MISSOURI HERITAGE TRUST

Missouri Historic Architectural Inventory for GR-[illegible]

Division of Parks and Historic Preservation Department of Natural Resources

38) Ownership — private	1) inventory number	P-1110
— public	2) name (cont)	
39) Owners — name	3) name - historial	
— address	4) street address	1119 Mt.Vernon st.
40) Local contact	5) town or vicinity	Springfield
41) Coordinates (UTM)	6) legal description	
42) Quad	7) county	Greene
43) Other survey	8) category (site, structure, building, object)	Building
44) History	9) significance	
	10) date	ca. 1920
	11) style	bungalow
	12) architect	
	13) builder	
	14) original use	residence
	15) present use	same
45) Additional description	16) number of stories	1½
	17) plan shape	rectangle
	18) basement	full
	19) foundation	concrete (scored)
	20) wall construction	frame/lap siding
	21) roof type - material	gable asphalt shingle
	22) contact print 35mm	
46) Description of environment/outbuildings	23) site plan	
47) Information sources	24) changes - additions/alterations/moved	
	25) condition	
	26) visible from road?	
	27) distance/frontage	
	28) accessible?	
48) Location of negatives: Roll 121 #38	29) preservation underway?	
49) Prepared by: DDD	30) endangered?	
50) Organization: Missouri Heritage Trust	31) on National Register?	No
	32) part of established historical district	No
If additional space is needed, attached separa	33) name of historical district	
	34) is site eligible?	No
	35) district potential?	Yes
	36) date	5/1/84
	37) revision	

HISTORIC INVENTORY FORM
MISSOURI HERITAGE TRUST

Missouri Historic Architectural Inventory for [illegible]
Division of Parks and Historic Preservation Department of Natural Resources

38) Ownership — private — public	1) inventory number	1-1081	1)
	2) name (cont)		
39) Owners — name	3) name - historial		
— address	4) street address	1120 Mt. Vernon st.	
40) Local contact	5) town or vicinity	Springfield	
41) Coordinates (UTM)	6) legal description		
42) Quad	7) county	Greene	
43) Other survey	8) category (site, structure, building, object)	Building	2/3)
44) History	9) significance		
	10) date	ca. 1905	
	11) style	late cat.-builder	
	12) architect		
	13) builder		
	14) original use	residence	
	15) present use	same	
45) Additional description	16) number of stories	1½	4)
	17) plan shape	irregular	
	18) basement	partial	
	19) foundation	stone	
	20) wall construction	frame/lap siding	
	21) roof type - material	gable asphalt shingle	
	22) contact print 35mm		5)
46) Description of environment/outbuildings	23) site plan		9)
47) Information sources	24) changes - additions/alterations/moved		5)
	25) condition		
	26) visible from road?		
	27) distance/frontage		
	28) accessible?		6)
48) Location of negatives Roll 160 #15	29) preservation underway?		
49) Prepared by DDD	30) endangered?		
50) Organization Missouri Heritage Trust	31) on National Register?	No	7)
	32) part of established historical district	No	
If additional space is needed, attac	33) name of historical district		
	34) is site eligible?	No	
	35) district potential?	Yes	30)
	36) date	5/4/84	
	37) revision		

HISTORIC INVENTORY FORM
MISSOURI HERITAGE TRUST

Missouri Historic Architectural Inventory for

Division of Parks and Historic Preservation Department of Natural Resources

38) Ownership — private	1) inventory number	P-1109
— public	2) name (cont)	
39) Owners — name	3) name - historial	
— address	4) street address	1125 Ft.Vernon st.
40) Local contact	5) town or vicinity	Springfield
41) Coordinates (UTM)	6) legal description	
42) Quad	7) county	Greene
43) Other survey	8) category (site, structure, building, object)	Building
44) History	9) significance	
	10) date	ca. 1925
	11) style	bungalow
	12) architect	
	13) builder	
	14) original use	residence
	15) present use	same
45) Additional description	16) number of stories	1
	17) plan shape	rectangle
	18) basement	full
	19) foundation	concrete
	20) wall construction	frame/lap siding
	21) roof type - material	gable asphalt shingle
	22) contact print 35mm	
46) Description of environment/outbuildings	23) site plan	
47) Information sources	24) changes - additions/alterations/moved	
	25) condition	
	26) visible from road?	
	27) distance/frontage	
	28) accessible?	
48) Location of negatives	29) preservation underway?	
Roll 121 #37	30) endangered?	
49) Prepared by	31) on National Register?	No
DDD	32) part of established historical district	No
50) Organization	33) name of historical district	
Missouri Heritage Trust	34) is site eligible?	No
	35) district potential?	Yes
	36) date	5/1/84
	37) revision	

If additional space is needed, attached s

HISTORIC INVENTORY FORM
MISSOURI HERITAGE TRUST

Missouri Historic Architectural Inventory for GR[illegible]

Division of Parks and Historic Preservation Department of Natural Resources

38) Ownership — private	1) inventory number	F-1082	1)
— public	2) name (cont)		
39) Owners — name	3) name - historial		
— address	4) street address	1126 Mt.Vernon st.	
40) Local contact	5) town or vicinity	Springfield	
41) Coordinates (UTM)	6) legal description		
42) Quad	7) county	Greene	
43) Other survey	8) category (site, structure, building, object)	Building	2/3)
44) History	9) significance		
	10) date	ca. 1915	
	11) style	late cat.-builder	
	12) architect		
	13) builder		
	14) original use	residence	
	15) present use	same	
45) Additional description	16) number of stories	1	4)
	17) plan shape	irregular	
	18) basement	partial	
	19) foundation	concrete	
	20) wall construction	frame/modern siding	
	21) roof type - material	hip with gable wing asphalt shingle	
	22) contact print 35mm		5)
46) Description of environment/outbuildings	23) site plan		9)
47) Information sources	24) changes - additions/alterations/moved		5)
	25) condition		
	26) visible from road?		
	27) distance/frontage		
	28) accessible?		6)
48) Location of negatives: Roll 160 #14	29) preservation underway?		
49) Prepared by: DDD	30) endangered?		
50) Organization: Missouri Heritage Trust	31) on National Register?	No	7)
	32) part of established historical district	No	
If additional space is n[illegible]	33) name of historical district		
	34) is site eligible?	No	
	35) district potential?	No	30)
	36) date	5/4/84	
	37) revision		

HISTORIC INVENTORY FORM
MISSOURI HERITAGE TRUST

Missouri Historic Architectural Inventory for GR-[illegible]

Division of Parks and Historic Preservation Department of Natural Resources

38) Ownership — private
— public

39) Owners — name
— address

40) Local contact

41) Coordinates (UTM)

42) Quad

43) Other survey

44) History

45) Additional description

46) Description of environment/outbuildings

47) Information sources

48) Location of negatives

Roll 121 #36

49) Prepared by

DDD

50) Organization

Missouri Heritage Trust

If additional space is needed, attached s

1)	1) inventory number	F-1108
	2) name (cont)	
	3) name - historial	
	4) street address	1131 Mt.Vernon st.
	5) town or vicinity	Springfield
	6) legal description	
	7) county	Greene
2,3)	8) category (site, structure, building, object)	Building
	9) significance	
	10) date	ca. 1915
	11) style	bungalow
	12) architect	
	13) builder	
	14) original use	residence
	15) present use	same
4)	16) number of stories	1½
	17) plan shape	rectangle
	18) basement	full
	19) foundation	concrete(scored)
	20) wall construction	frame/lap siding
	21) roof type - material	gable asphalt shingle
5)	22) contact print 35mm	
9)	23) site plan	
5)	24) changes - additions/alterations/moved	
	25) condition	
	26) visible from road?	
	27) distance/frontage	
6)	28) accessible?	
	29) preservation underway?	
	30) endangered?	
7)	31) on National Register?	No
	32) part of established historical district	No
	33) name of historical district	
	34) is site eligible?	No
30)	35) district potential?	Ye
	36) date	5/1/84
	37) revision	

HISTORIC INVENTORY FORM
MISSOURI HERITAGE TRUST

Missouri Historic Architectural Inventory for [illegible]
Division of Parks and Historic Preservation Department of Natural Resources

38) Ownership — private	1) inventory number	P-1083
— public	2) name (cont)	
39) Owners — name	3) name - historial	
— address	4) street address	1200 Mt. Vernon st.
40) Local contact	5) town or vicinity	Springfield
41) Coordinates (UTM)	6) legal description	
42) Quad	7) county	Greene
43) Other survey	8) category (site, structure, building, object)	Building
44) History	9) significance	
	10) date	ca. 1915
	11) style	bungalow
	12) architect	
	13) builder	
	14) original use	residence
	15) present use	same
45) Additional description	16) number of stories	1½
	17) plan shape	rectangle
	18) basement	full?
	19) foundation	concrete
	20) wall construction	brick veneer
	21) roof type - material	gable asphalt shingle
	22) contact print 35mm	
46) Description of environment/outbuildings	23) site plan	
47) Information sources	24) changes - additions/alterations/moved	
	25) condition	
	26) visible from road?	
	27) distance/frontage	
	28) accessible?	
48) Location of negatives: Roll 160 #13	29) preservation underway?	
49) Prepared by: DDD	30) endangered?	
50) Organization: Missouri Heritage Trust	31) on National Register?	No
	32) part of established historical district	No
If additional space [illegible] sheets.	33) name of historical district	
	34) is site eligible?	No
	35) district potential?	Yes
	36) date	5/4/84
	37) revision	

HISTORIC INVENTORY FORM
MISSOURI HERITAGE TRUST

Missouri Historic Architectural Inventory for GRP-003-420
Division of Parks and Historic Preservation Department of Natural Resources

38) Ownership — private	*	1) inventory number	P-1107
— public		2) name (cont)	
39) Owners — name		3) name - historial	
— address		4) street address	1203 Mt.Vernon st.
40) Local contact		5) town or vicinity	Springfield
41) Coordinates (UTM)		6) legal description	
42) Quad		7) county	Greene
43) Other survey		8) category (site, structure, building, object)	Building
44) History		9) significance	
		10) date	ca. 1915
		11) style	late cat.-builder
		12) architect	
		13) builder	
		14) original use	residence
		15) present use	same
45) Additional description		16) number of stories	2
		17) plan shape	rectangle
		18) basement	full
		19) foundation	concrete
		20) wall construction	frame/modern siding
		21) roof type - material	gable / asphalt shingle
		22) contact print 35mm	
46) Description of environment/outbuildings		23) site plan	
47) Information sources		24) changes - additions/alterations/moved	
		25) condition	
		26) visible from road?	
		27) distance/frontage	
		28) accessible?	
48) Location of negatives	Roll 121 #35	29) preservation underway?	
49) Prepared by	DDD	30) endangered?	
50) Organization	Missouri Heritage Trust	31) on National Register?	No
		32) part of established historical district	No
If additional space is needed		33) name of historical district	
		34) is site eligible?	No
		35) district potential?	Yes
		36) date	5/2/84
		37) revision	

HISTORIC INVENTORY FO
MISSOURI HERITAGE TRUST

1203

Missouri Historic Architectural Inventory for
Division of Parks and Historic Preservation Department of Natural Resources

GR-1084-431

38) Ownership — private	1) inventory number	P-1084
— public	2) name (cont)	
39) Owners — name	3) name - historial	
— address	4) street address	1204 Mt. Vernon st.
40) Local contact	5) town or vicinity	Springfield
41) Coordinates (UTM)	6) legal description	
42) Quad	7) county	Greene
43) Other survey	8) category (site, structure, building, object)	Building
44) History	9) significance	
	10) date	ca. 1920
	11) style	late cat.-builder
	12) architect	
	13) builder	
	14) original use	residence
	15) present use	same
45) Additional description	16) number of stories	1
	17) plan shape	irregular
	18) basement	--
	19) foundation	stone
	20) wall construction	frame/modern siding
	21) roof type - material	gable asphalt shingle
	22) contact print 35mm	
46) Description of environment/outbuildings	23) site plan	
47) Information sources	24) changes - additions/alterations/moved	
	25) condition	
	26) visible from road?	
	27) distance/frontage	
	28) accessible?	
48) Location of negatives: Roll 160 #12	29) preservation underway?	
49) Prepared by: DDD	30) endangered?	
50) Organization: Missouri Heritage Trust	31) on National Register?	No
	32) part of established historical district	No
	33) name of historical district	
	34) is site eligible?	No
	35) district potential?	Yes
	36) date	5/4/84
	37) revision	

If additional space is needed, attache



HISTORIC INVENTORY FORM
MISSOURI HERITAGE TRUST

1205

GR-MS 003-432

Missouri Historic Architectural Inventory for
Division of Parks and Historic Preservation Department of Natural Resources

38) Ownership — private	1) inventory number	F-1106
— public	2) name (cont)	
39) Owners — name	3) name - historial	
— address	4) street address	1207 Lt.Vernon st.
40) Local contact	5) town or vicinity	Springfield
41) Coordinates (UTM)	6) legal description	
42) Quad	7) county	Greene
43) Other survey	8) category (site, structure, building, object)	Building
44) History	9) significance	
	10) date	ca. 1915
	11) style	late cat.-builder
	12) architect	
	13) builder	
	14) original use	residence
	15) present use	same
45) Additional description	16) number of stories	2
	17) plan shape	rectangle
	18) basement	full
	19) foundation	concrete
	20) wall construction	frame/modern sidin
	21) roof type - material	hip asphalt shingle
	22) contact print 35mm	
46) Description of environment/outbuildings	23) site plan	
47) Information sources	24) changes - additions/alterations/moved	
	25) condition	
	26) visible from road?	
	27) distance/frontage	
	28) accessible?	
48) Location of negatives: Roll 129 #17-18	29) preservation underway?	
49) Prepared by: DDD	30) endangered?	
50) Organization: Missouri Heritage Trust	31) on National Register?	No
	32) part of established historical district	No
If additional space is needed	33) name of historical district	
	34) is site eligible?	No
	35) district potential?	No
	36) date	5/4/84
	37) revision	

HISTORIC INVENTORY FORM
MISSOURI HERITAGE TRUST

Missouri Historic Architectural Inventory for [illegible]
Division of Parks and Historic Preservation Department of Natural Resources

38) Ownership — private — public	1) inventory number	I-1085
	2) name (cont)	
39) Owners — name	3) name - historial	
— address	4) street address	1210 Ft.Vernon st.
40) Local contact	5) town or vicinity	Springfield
41) Coordinates (UTM)	6) legal description	
42) Quad	7) county	Greene
43) Other survey	8) category (site, structure, building, object)	Building
44) History	9) significance	
	10) date	ca. 1920
	11) style	bungalow
	12) architect	
	13) builder	
	14) original use	residence
	15) present use	same
45) Additional description	16) number of stories	1
	17) plan shape	rectangle
	18) basement	full?
	19) foundation	concrete
	20) wall construction	frame/modern siding
	21) roof type - material	gable asphalt shingle
	22) contact print 35mm	
46) Description of environment/outbuildings	23) site plan	
47) Information sources	24) changes - additions/alterations/moved	
	25) condition	
	26) visible from road?	
	27) distance/frontage	
	28) accessible?	
48) Location of negatives: Roll 160 #11	29) preservation underway?	
49) Prepared by: DDD	30) endangered?	
50) Organization: Missouri Heritage Trust	31) on National Register?	No
	32) part of established historical district	No
If additional space is needed, attache	33) name of historical district	
	34) is site eligible?	No
	35) district potential?	No
	36) date	5/4/84
	37) revision	

HISTORIC INVENTORY FORM
MISSOURI HERITAGE TRUST

Missouri Historic Architectural Inventory for GR-A-003-434

Division of Parks and Historic Preservation Department of Natural Resources

38) Ownership — private	1) inventory number	P-1105
— public	2) name (cont)	
39) Owners — name	3) name - historial	
— address	4) street address	1211 Mt. Vernon st.
40) Local contact	5) town or vicinity	Springfield
41) Coordinates (UTM)	6) legal description	
42) Quad	7) county	Greene
43) Other survey	8) category (site, structure, building, object)	Building
44) History	9) significance	
	10) date	ca. 1915
	11) style	late cat.-builder
	12) architect	
	13) builder	
	14) original use	residence
	15) present use	same
45) Additional description	16) number of stories	2
	17) plan shape	rectangle
	18) basement	full
	19) foundation	concrete
	20) wall construction	frame/lap siding
	21) roof type - material	gable / asphalt shingle
	22) contact print 35mm	
46) Description of environment/outbuildings	23) site plan	
47) Information sources	24) changes - additions/alterations/moved	
	25) condition	
	26) visible from road?	
	27) distance/frontage	
	28) accessible?	
48) Location of negatives: Roll 129 #16	29) preservation underway?	
49) Prepared by: DDD	30) endangered?	
50) Organization: Missouri Heritage Trust	31) on National Register?	No
	32) part of established historical district	No
If additional space is needed, attac	33) name of historical district	
	34) is site eligible?	No
	35) district potential?	Yes
	36) date	5/4/84
	37) revision	



HISTORIC INVENTORY FORM
MISSOURI HERITAGE TRUST

Missouri Historic Architectural Inventory for
Division of Parks and Historic Preservation Department of Natural Resources

38) Ownership — private — public	1) inventory number	P-1086	1)
	2) name (cont)		
39) Owners — name	3) name - historial		
— address	4) street address	1214 Mt.Vernon st.	
40) Local contact	5) town or vicinity	Springfield	
41) Coordinates (UTM)	6) legal description		
42) Quad	7) county	Greene	
43) Other survey	8) category (site, structure, building, object)	Building	2/3)
44) History	9) significance		
	10) date	ca. 1910	
	11) style	late cat.-builder	
	12) architect		
	13) builder		
	14) original use	residence	
	15) present use	same	
45) Additional description	16) number of stories	1	4)
	17) plan shape	L-shape	
	18) basement	partial	
	19) foundation	stone	
	20) wall construction	frame/lap siding	
	21) roof type - material	gable asphalt shingle	
	22) contact print 35mm		5)
46) Description of environment/outbuildings	23) site plan		9)
47) Information sources	24) changes - additions/alterations/moved		5)
	25) condition		
	26) visible from road?		
	27) distance/frontage		
	28) accessible?		6)
48) Location of negatives: Roll 160 #10	29) preservation underway?		
49) Prepared by: DDD	30) endangered?		
50) Organization: Missouri Heritage Trust	31) on National Register?	No	7)
	32) part of established historical district	No	
If additional space is needed, attac	33) name of historical district		
	34) is site eligible?	No	
	35) district potential?	Yes	30)
	36) date	5/4/84	
	37) revision		

HISTORIC INVENTORY FORM
MISSOURI HERITAGE TRUST

1214

Missouri Historic Architectural Inventory for GR-AC-003-426
Division of Parks and Historic Preservation Department of Natural Resources

38) Ownership — private	*	1) inventory number	P-1104
— public		2) name (cont)	
39) Owners — name		3) name - historial	
— address		4) street address	1215 Mt. Vernon st.
40) Local contact		5) town or vicinity	Springfield
41) Coordinates (UTM)		6) legal description	
42) Quad		7) county	Greene
43) Other survey		8) category (site, structure, building, object)	Building
44) History		9) significance	
		10) date	ca. 1915
		11) style	late cat.-builder
		12) architect	
		13) builder	
		14) original use	residence
		15) present use	same
45) Additional description	*	16) number of stories	2
		17) plan shape	rectangle
		18) basement	partial?
		19) foundation	stone
		20) wall construction	frame/modern siding
		21) roof type - material	gable / asphalt shingle
		22) contact print 35mm	
46) Description of environment/outbuildings		23) site plan	
47) Information sources		24) changes - additions/alterations/moved	
		25) condition	
		26) visible from road?	
		27) distance/frontage	
		28) accessible?	
48) Location of negatives		29) preservation underway?	
Roll 129 #15		30) endangered?	
49) Prepared by		31) on National Register?	No
DDD		32) part of established historical district	No
50) Organization		33) name of historical district	
Missouri Heritage Trust		34) is site eligible?	No
		35) district potential?	No
		36) date	5/4/84
		37) revision	

If additional space is needed, attach



HISTORIC INVENTORY FORM
MISSOURI HERITAGE TRUST

GR AS-002-437

Missouri Historic Architectural Inventory for
Division of Parks and Historic Preservation Department of Natural Resources

38) Ownership — private *
— public
39) Owners — name
— address
40) Local contact
41) Coordinates (UTM)
42) Quad

43) Other survey

44) History built between 1891 and 1896 as the Springfield Furniture Co. which it remained at least through 1933.
All aspects of the construction of finished domestic furniture took place at this site.

45) Additional description Building 1.--ca. 1930 large steel sash in large window bays. 3 story: Building 2.--ca. 1910 two story flat parapet with narrow brick banding. Window openings have segmental arcks Building 3.--Probably the original building with No.2. Wide entablature of patterned brick below the parapet with segmental arched window openings. Over the two door entrances are hoods with brackets. Part of building one addition is the third story on top of the original (photo).

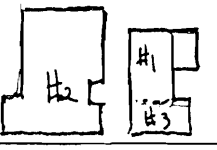

46) Description of environment/outbuildings

47) Information sources Sanborn 1933
1891
1896

48) Location of negatives roll

49) Prepared by DDD

50) Organization LHT

If additional

1)	inventory number	N-172 -173
2)	name (cont)	-
3)	name - historial	Springfield Furn. Co.
4)	street address	--N. National ave.
5)	town or vicinity	Springfield
6)	legal description	
7)	county	Greene
8)	category (site, structure, building, object)	building
9)	significance	
10)	date	various dates
11)	style	
12)	architect	
13)	builder	
14)	original use	industrial
15)	present use	vacant
16)	number of stories	various
17)	plan shape	irregular
18)	basement	-
19)	foundation	-
20)	wall construction	brick
21)	roof type - material	flat -
22)	contact print 35mm	
23)	site plan	
24)	changes - additions/alterations/moved	
25)	condition	
26)	visible from road?	
27)	distance/frontage	
	essible?	
	ervation	
	erway?	
	angered?	
	lational	
	ster?	no
	of	
	blished	
	orical district	no
	e of historical	
	rict	
	te eligible?	yes
	rict potential?	no
		4/11/84
	ion	

HISTORIC IN
MISSOURI H

OZARKS
FOOD HARVEST

NO
RKING

Missouri Historic Architectural Inventory for
Division of Parks and Historic Preservation Department of Natural Resources

38) Ownership — private — public	1) inventory number	K-175
39) Owners — name — address	2) name (cont)	
40) Local contact	3) name - historial	
41) Coordinates (UTM)	4) street address	221 S. National ave.
42) Quad	5) town or vicinity	Springfield
	6) legal description	
	7) county	Greene
43) Other survey	8) category (site, structure, building, object)	building
44) History	9) significance	
	10) date	ca. 1920
	11) style	-
	12) architect	
	13) builder	
	14) original use	residence
	15) present use	commercial-vacant
45) Additional description: Began life as a simple dwelling but recieved a new facade extendion and rear addition ca. 1950	16) number of stories	1
	17) plan shape	rechangle
	18) basement	none
	19) foundation	stone
	20) wall construction	frame/lap siding
	21) roof type - material	gable asphalt shingle
	22) contact print 35mm	
46) Description of environment/outbuildings	23) site plan	
47) Information sources: Sanborn 1933	24) changes - additions/alterations/moved	facade extended and rear addition
	25) condition	
	26) visible from road?	
	27) distance/frontage	
	28) accessible?	
48) Location of negatives: roll 87 #2	29) preservation underway?	
49) Prepared by: DDD	30) endangered?	
50) Organization: LHT	31) on National Register?	no
	32) part of established historical district	no
	33) name of historical district	
	34) is site eligible?	no
	35) district potential?	no
	36) date	4/11/84
	37) revision	

If additional space needed, use sheets.



HISTORIC INVENTORY FORM
MISSOURI HERITAGE TRUST

Missouri Historic Architectural Inventory for
Division of Parks and Historic Preservation Department of Natural Resources

38) Ownership — private	X	1) inventory number	255
— public		2) name (cont)	
39) Owners — name	James Crumley	3) name - historial	
— address	228 S. National	4) street address	228 S. National
40) Local contact		5) town or vicinity	Springfield
41) Coordinates (UTM)		6) legal description	Whaley & Kincaid Lot 9
42) Quad		7) county	Greene
43) Other survey		8) category (site, structure, building, object)	Building
44) History		9) significance	
		10) date	ca. 1910
		11) style	Catalogue/Builder
		12) architect	
		13) builder	
		14) original use	Residence
		15) present use	Residence
45) Additional description	On all but the north roof face there are hip dormers with doubled windows with one over one light sash and with butt shingle covered walls. The facade of the house is three bay with one over one light sash window openings with applied moulding to the window heads. Above the doorway is a glass filled transom. A hip roof porch covers most of the facade supported on round wooden columns with tuscan capitals. The porch floor is concrete.	16) number of stories	1-1/2
		17) plan shape	Irregular
		18) basement	Full
		19) foundation	Rough faced Random ashlar limestone
		20) wall construction	Frame/ lap siding
		21) roof type - material	Hip Asphalt Shingle
		22) contact print 35mm	
46) Description of environment/outbuildings	Behind the house is a two-story outbuilding with an added second story on top of what was originally a two bay garage with storage area.	23) site plan	
47) Information sources		24) changes - additions/alterations/moved	Porch altered
		25) condition	Good
		26) visible from road?	-
		27) distance/frontage	-
		28) accessible?	-
48) Location of negatives	Roll 547-29 #5-6	29) preservation underway?	No
49) Prepared by	DDD	30) endangered?	No
50) Organization	Missouri Heritage Trust	31) on National Register?	No
		32) part of established historical district	No
If additional space is needed attached separate sheets		33) name of historical district	-
		34) is site eligible?	No
		35) district potential?	No
		36) date	Feb. 3, 1984
		37) revision	

1) 2/3) 4) 5) 9) 5) 6) 7) 30)

228 Normal

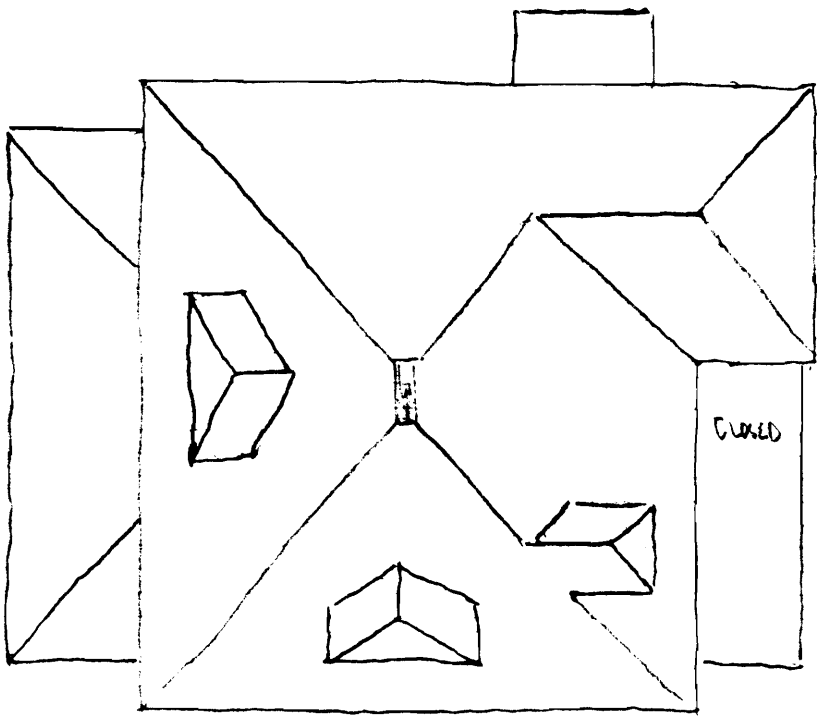

N ↑

GR-AS-003-429

KODAK SAFETY FILM

GR-AS-003-440

Missouri Historic Architectural Inventory for
Division of Parks and Historic Preservation Department of Natural Resources

38) Ownership — private
— public
39) Owners — name
— address
40) Local contact
41) Coordinates (UTM)
42) Quad

43) Other survey

44) History

45) Additional description

building is identical in every detail to 235 S. National ave. except that the plan is reversed. 235 was the office for the Clark Lumber Co. which originally extended behind the present building. It is safe to assume that this little house was associated in some way.

Pent roof beneath the roof paraget covered with red clay ceramic tile. Walls are covered with rough textured stucco.

46) Description of environment/outbuildings

47) Information sources

Sanborn 1933

48) Location of negatives roll 87 #3

49) Prepared by DDD

50) Organization MHT

If additional space is needed, att

1) inventory number	M-176
2) name (cont)	
3) name - historial	
4) street address	229 S. National ave
5) town or vicinity	Springfield
6) legal description	
7) county	Greene
8) category (site, structure, building, object)	building
9) significance	
10) date	ca. 1925
11) style	Spanish Mission revival
12) architect	
13) builder	
14) original use	residence
15) present use	commercial
16) number of stories	1
17) plan shape	square
18) basement	none
19) foundation	concrete
20) wall construction	frame/stucco veneer
21) roof type - material	flat -
22) contact print 35mm	
23) site plan	
24) changes - additions/alterations/moved	
25) condition	
26) visible from road?	
27) distance/frontage	
28) accessible?	
29) preservation underway?	
30) endangered?	
31) on National Register?	no
32) part of established historical district	no
33) name of historical district	
34) is site eligible?	no
35) district potential?	no
36) date	4/11/84
37) revision	

HISTORIC INVENTORY FORM
MISSOURI HERITAGE TRUST

229
Plaza
Realty
& Management
Services, Inc.
417 864 4544

Missouri Historic Architectural Inventory for GP 20-003-441

Division of Parks and Historic Preservation Department of Natural Resources

38) Ownership — private — public		1) inventory number	256
39) Owners — name — address	Ursula McBlain 234 S. National	2) name (cont)	
40) Local contact		3) name historical	
Coordinates (UTM)		4) street address	234 S. National
42) Quad		5) town or vicinity	Springfield
		6) legal description	Whaley & Kincaid Lot 10
		7) county	Greene
43) Other survey		8) category (site, structure, building, object)	Building
44) History	Built 1915 by Lewis Homan, who at at that time was Credit Manager at Heers Dept. Store.	9) significance	
		10) date	1915
		11) style	Bungalow
		12) architect	
		13) builder	
		14) original use	Residence
		15) present use	Residence
45) Additional description		16) number of stories	1
		17) plan shape	Rectangle
		18) basement	Full
		19) foundation	Concrete
		20) wall construction	Frame/Steel Siding
		21) roof type - material	Gable Asphalt Shingle
		22) contact print 35mm	

Wide projecting eaves are visible on the long sides of the house. The facade is three bay with one over one light sash. The gable is to the street with cornice returns. Across the gable is a hip roof porch with square wooden posts supporting it. The wooden balustrade has patterned cutout balusters. Under the porch is a modern brick foundation. Around the entrance multi-paned sidelights. On each of the side elevations there are three sided bay windows.

46) Description of environment/outbuildings

Behind the house is a one bay gable garage frame.

23) site plan

47) Information sources	City Directory 1910-1933	24) changes additions/alterations/moved	Steel siding added Porch altered
		25) condition	Good
		26) visible from road?	-
		27) distance/frontage	-
		28) accessible?	-
48) Location of negatives	Roll 547-29 #3-4	29) preservation underway?	No
49) Prepared by	DOD	30) endangered?	No
50) Organization	Missouri Heritage Trust	31) on National Register?	No
		32) part of established historical district	No
If additional space is needed, attach separate sheets.		33) name of historical district	-
		34) is site eligible?	No
		35) district potential?	No
		36) date	Feb. 6, 1984
		37) revision	

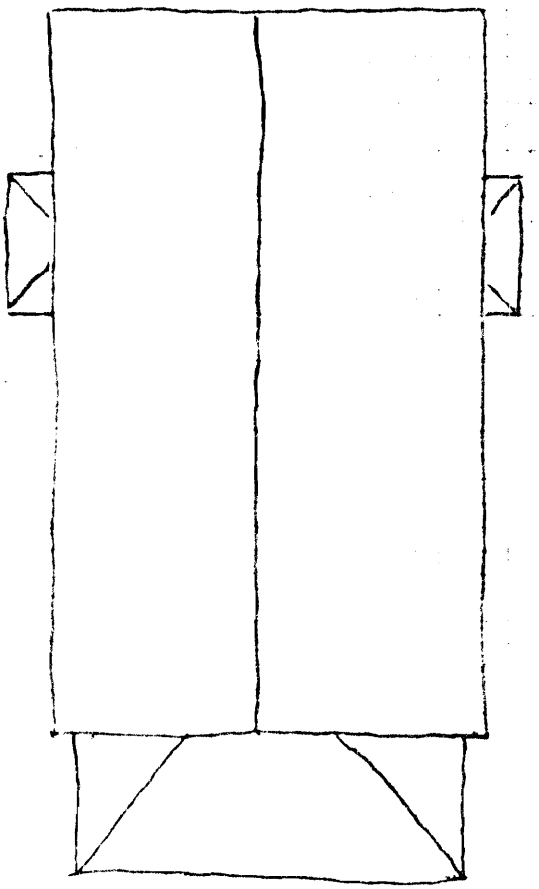

GR-AS 003-44

5062
KODAK SAFETY FILM 5062

GF-AS-003-442

Missouri Historic Architectural Inventory for
Division of Parks and Historic Preservation Department of Natural Resources

38) Ownership — private	*	1) inventory number	N-177
— public		2) name (cont)	
39) Owners — name		3) name - historial	Clark Lumber Co.
— address		4) street address	235 S. National ave
40) Local contact		5) town or vicinity	Springfield
41) Coordinates (UTM)		6) legal description	
42) Quad		7) county	Greene
43) Other survey		8) category (site, structure, building, object)	building
44) History: office for the Clark lumber company		9) significance	
		10) date	ca. 1925
		11) style	Spanish Mission revival
		12) architect	
		13) builder	
		14) original use	office
		15) present use	commercial
45) Additional description: gent roof covered with red clay ceramic tiles below the flat roof parapet.	*	16) number of stories	1
		17) plan shape	square
		18) basement	none
		19) foundation	concrete
		20) wall construction	frame/stucco veneer
		21) roof type - material	flat
		22) contact print 35mm	
46) Description of environment/outbuildings		23) site plan	
47) Information sources: Sanborn 1933		24) changes - additions/alterations/moved	
		25) condition	
		26) visible from road?	
		27) distance/frontage	
		28) accessible?	
48) Location of negatives: roll 87 #4		29) preservation underway?	
49) Prepared by: DDD		30) endangered?	
50) Organization: MHT		31) on National Register?	no
		32) part of established historical district	no
If additional space needed, use sheets.		33) name of historical district	
		34) is site eligible?	no
		35) district potential?	no
		36) date	4/11/84
		37) revision	

HISTORIC INVENTORY FORM
MISSOURI HERITAGE TRUST

GR-95-003-443

Missouri Historic Architectural Inventory for
Division of Parks and Historic Preservation Department of Natural Resources

38) Ownership — private X	*	1) inventory number	254
— public		2) name (cont)	
39) Owners — name	R. Michael Benton	3) name - historial	
— address	1132 W. LaSalle	4) street address	239 S. National
40) Local contact		5) town or vicinity	Springfield
41) Coordinates (UTM)		6) legal description	East side add. Lot 27
42) Quad		7) county	Greene
43) Other survey		8) category (site, structure, building, object)	Building
44) History	Built 1909-1910 by Robert Parr, a traveling salesman	9) significance	Contributing
		10) date	1909-1910
		11) style	Four Square-Catalogue-Builder
		12) architect	
		13) builder	
		14) original use	Residence
		15) present use	Apts.
45) Additional description	Bell cast hip dormer on the front roof face. All window openings have one over one light sash with applied moulding at the window head. There are two openings at the second story and three at the first story. A hip roof porch extends across most of the facade with a pediment gable with continuous above the entry area. The porch is supported on round wooden columbs with tuscan capitals. The columns rest on brick pillars with limestone caps. The balustrade has a moulded hand rail and square balusters. The porch floor and structure are of wood.	16) number of stories	2
		17) plan shape	Square
		18) basement	Full
		19) foundation	Rough,faced,coursed ashlar limestone
		20) wall construction	~~Frame/~~ lap siding
		21) roof type - material	Bell cast hip Asphalt Shingle
		22) contact print 35mm	
46) Description of environment/outbuildings	Behind the house is a one bay frame gable roofed garage and storage building which appears to have been altered recently.	23) site plan	
47) Information sources		24) changes - additions/alterations/moved	None visible
		25) condition	Good
		26) visible from road?	-
		27) distance/frontage	-
		28) accessible?	-
48) Location of negatives	Roll 547-27 #4-5	29) preservation underway?	No
49) Prepared by	DDD	30) endangered?	No
50) Organization	Missouri Heritage Trust	31) on National Register?	No
		32) part of established historical district	No
If additional space is needed attached separate sheets		33) name of historical district	-
		34) is site eligible?	No
		35) district potential?	Yes
		36) date	Feb. 3, 1984
		37) revision	

1) 2/3) 4) 5) 9) 5) 6) 7) 30)

239 S. National

W

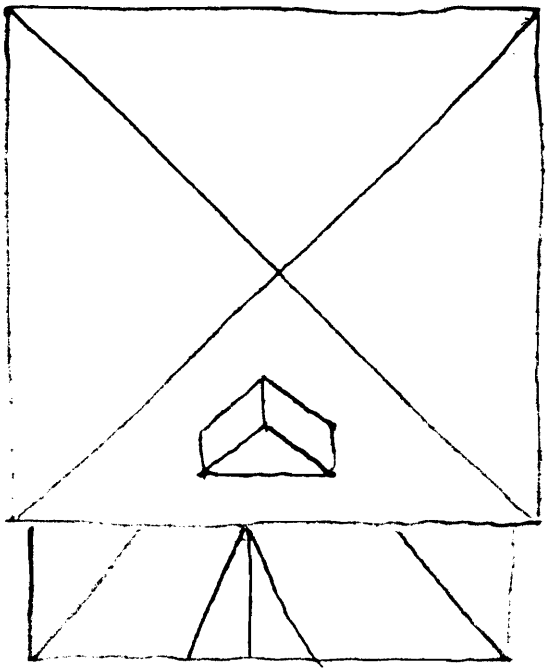

GR-AS-003-445

SAFETY FILM 5062
KODAK SAFETY FILM 5062

GR AS-003-444

Missouri Historic Architectural Inventory for

Division of Parks and Historic Preservation Department of Natural Resources

38) Ownership — private	X	1) inventory number	253
— public		2) name (cont)	
39) Owners — name	Flossie Fraxier	3) name - historial	
— address	245 S. National	4) street address	245 S. National
40) Local contact		5) town or vicinity	Springfield
41) Coordinates (UTM)		6) legal description	East Side Add. Lot 28
42) Quad		7) county	Greene
43) Other survey		8) category (site, structure, building, object)	Building
44) History	Probably built by Marcellus Holbrook, the President of Springfield Furniture Co. ca. 1905	9) significance	Architectural-Contributing
		10) date	ca. 1905
		11) style	Queen Anne
		12) architect	
		13) builder	
		14) original use	Residence
		15) present use	Residence
45) Additional description	North elevation - there is a wall gable dormer on the hip roof face of the main house with a pent roof pediment whose cornice frieze acts as the window head to the dormer window openings. There are two dormer windows with lattice muntin upper sash. At the first story level there is a five sided hip roofed bay window projecting from the main house mass. Each face has a one over one light sash window opening with applied moulding to the window head. The bay extends around the southwest corner of the house and disappears into a later filled in porch of recent date. Across the south side of the house extending to the east to fill the corner of the house and the long projecting front wing there is a gable roof porch with the pediment area facing to the eastward. The face of the pediment is covered with butt shingle.	16) number of stories	1-1/2
		17) plan shape	Irregular
		18) basement	Partial
		19) foundation	Unknown
		20) wall construction	Frame/Lap Siding
		21) roof type - material	Gable & Hip combination Asphalt Shingle
		22) contact print 35mm	
46) Description of environment/outbuildings	Behind the house is a one-story two bay flat roofed garage with a pent roof on the parapet facade. Garage ca. 1920.	23) site plan	
47) Information sources	City Directory 1900-1905 Greene County Deed Record Book 199, page 415.	24) changes - additions/alterations/moved	Additions to South Side & Rear
		25) condition	Good
		26) visible from road?	-
		27) distance/frontage	-
		28) accessible?	-
48) Location of negatives	Roll 2A #2-3	29) preservation underway?	No
49) Prepared by	DDD	30) endangered?	No
50) Organization	Missouri Heritage Trust	31) on National Register?	No
		32) part of established historical district	No
If additional space is needed, attached separate sheets		33) name of historical district	-
		34) is site eligible?	Yes
		35) district potential?	Yes
		36) date	Feb. 3, 1984
		37) revision	

1) 2/3) 4) 5) 9) 5) 6) 7) 30)

HISTORIC INVENTORY FORM

The cornice is continuous across the face. The porch is supported on square wooden columns. The balustrade has a moulded handrail and turned balusters. The porch floor is concrete.

On the south elevation adjacent to the entry area is what must be the entry hall is a diamond shaped window opening.

The projecting wing on the east has a pediment with cornice returns. There is a narrow pediment in the apex of the gable with sawtooth shingle covering the face. This pediment area is created with a narrow band of moulding and a cornice frieze which is also the window head to the half story gable windows. There are two doubled openings with lattice muntin upper sash. The first story window opening in the gable is fixed with multiple lights. In the northeast and northwest corners of the main house mass there are small lattice filled porches (see drawing).

CR-AS-003-44-1

245 S National

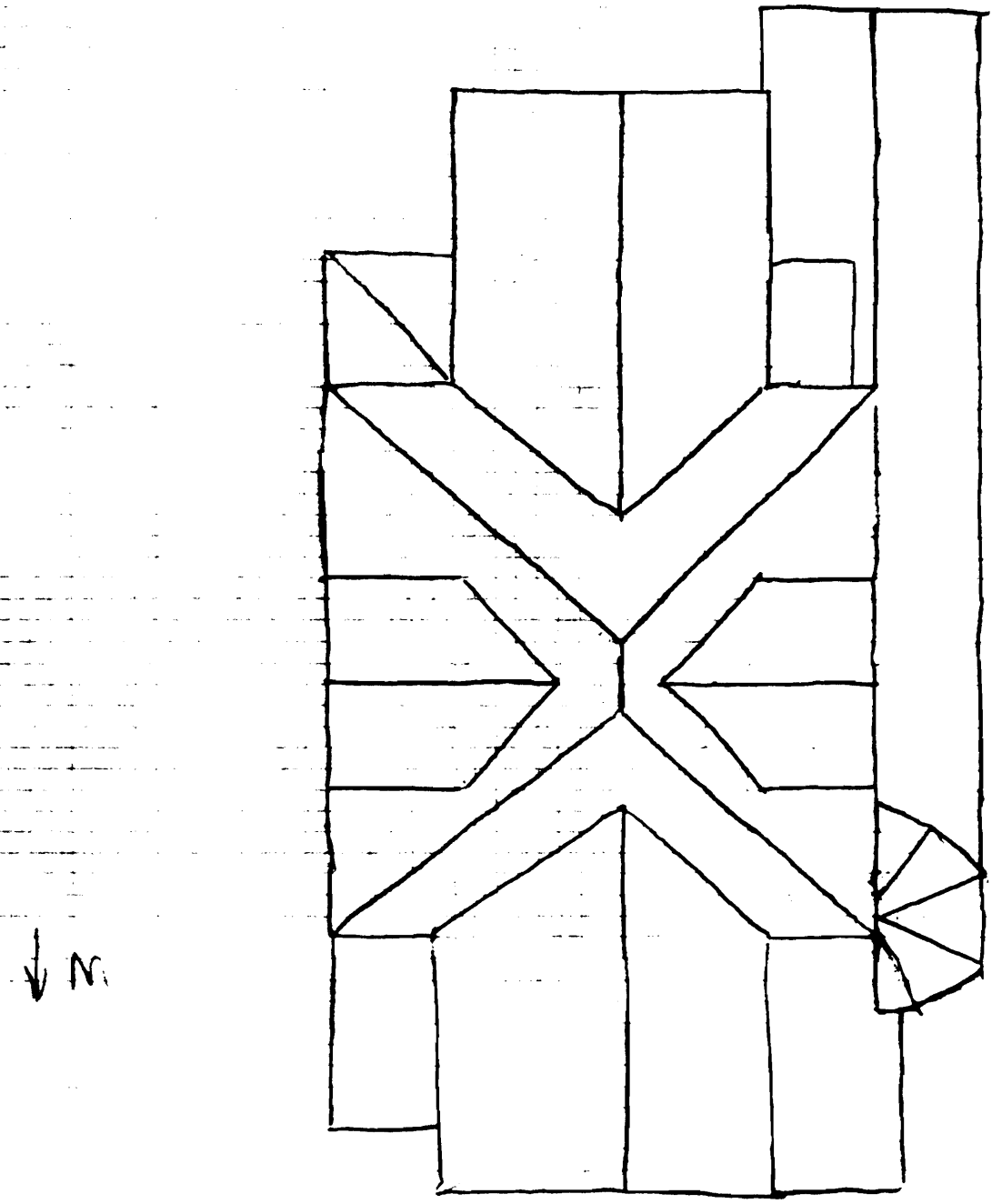

GR-AS-DOS 444

KODAK SAFETY FILM 5062

LM 5062
KODAK

Missouri Historic Architectural Inventory for GR-05-003-446

Division of Parks and Historic Preservation Department of Natural Resources

38) Ownership — private	x	1) inventory number	257
— public		2) name (cont)	
39) Owners — name	Richard Buckingham	3) name - historial	
— address	302 S. National	4) street address	302 S. National
40) Local contact		5) town or vicinity	Springfield
41) Coordinates (UTM)		6) legal description	Hawthorn Add. Lot 4
42) Quad		7) county	Greene
43) Other survey		8) category (site, structure, building, object)	Building
44) History	Build 1910-1911 by Charles R. Jones, Traveling Salesman	9) significance	Contributing
		10) date	1910-1911
		11) style	Catalogue/Builder with classical detai
		12) architect	
		13) builder	
		14) original use	Residence
		15) present use	Apts.
45) Additional description	The facade is three bay with nine over one window sash. There is a small gabled portico at the entrance on the facade with an open pediment and cornice return. The porch is supported on round wooden columns with tuscan capitals and with a heavily moulded entablature. On the south elevation is a large hip roof porch filling the gable on that side. The porch has wide projecting eaves with modillions beneath supported on round wooden columns with tuscan capitals. The porch floor and structure are of wood. Also on the south elevation there is a modern stair leading to a half story apartment where a modern addition fills part of the valley with the rear wing. On the north elevation there are cornice returns visible in the gable with modillions beneath the wide projecting eaves and a heavily moulded cornice.	16) number of stories	2
		17) plan shape	T-shape
		18) basement	Full
		19) foundation	Concrete
		20) wall construction	Frame/Steel Siding
		21) roof type - material	Gable Asphalt Shingle
		22) contact print 35mm	
46) Description of environment/outbuildings		23) site plan	
47) Information sources	City Directory 1909-1933	24) changes - additions/alterations/moved	Steel siding added Ext. stairs on south
		25) condition	Good
		26) visible from road?	-
		27) distance/frontage	-
		28) accessible?	-
48) Location of negatives	Roll 547-28 #1-2	29) preservation underway?	No
49) Prepared by	DOD	30) endangered?	No
50) Organization	Missouri Heritage Trust	31) on National Register?	No
		32) part of established historical district	No
If additional space is needed, attached separate sheets		33) name of historical district	-
		34) is site eligible?	No
		35) district potential?	Yes
		36) date	Feb. 6, 1984
		37) revision	

302 S. National

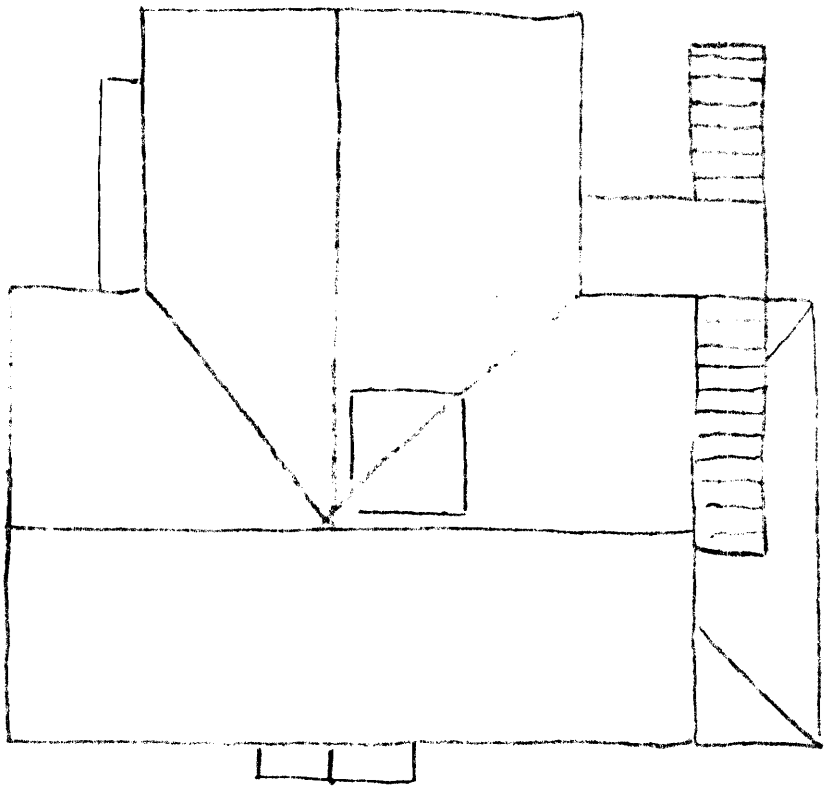

E ↑

GR-AS-03-4-3

GR-PS-003-446

Missouri Historic Architectural Inventory for
Division of Parks and Historic Preservation Department of Natural Resources

38) Ownership — private X — public	*	1) inventory number	252	1)
39) Owners — name	Geraldine Smith	2) name (cont)		
— address	Clearwater, Florida	3) name - historial		
40) Local contact		4) street address	307 S. National	
41) Coordinates (UTM)		5) town or vicinity	Springfield	
42) Quad		6) legal description	East side add. Lot 41	
		7) county	Greene	
43) Other survey		8) category (site, structure, building, object)	Building	2/3)
44) History	Built 1910-1911 by William F. Plummer, Owner of a building contracting firm.	9) significance	Architectural-Commerce	
		10) date	1910-1911	
		11) style	Catalogue/Builder with classical details	
		12) architect		
		13) builder		
		14) original use	Residence	
		15) present use	Pre-School	
45) Additional description	The roof eaves overhang the wall plane surfaces with exposed rafter ends. The facade is four bay. The first and fourth bays are casement windows with six light sash. The second and third bays at the second story level are double hung with nine over nine light sash. At the first story level the second and third bays are long window openings with casement sash with multipane lights. The first and the fourth are door entrances. There is a porch across the entire facade and projecting slightly beyond on the south. Most of the porch is open with a gable pediment over the fourth bay entry area supported on round wooden columns with tuscan capitals and having exposed rafter ends with decorative cut out ends. At the southeast corner of the porch there is a two story porch	16) number of stories	2	4)
		17) plan shape	Square	
		18) basement	Full?	
		19) foundation	Unknown	
		20) wall construction	Stucco/over frame	
		21) roof type - material	hip asphalt shingle	
		22) contact print 35mm		5)
46) Description of environment/outbuildings	Behind the house is a one-story pyramid roof out-building with a one bay garage and a shed roofed addition.	23) site plan		9)
47) Information sources	City Directory 1905-1912 Greene County Deed Record Book 269 Page 57	24) changes - additions/alterations/moved	None visible	5)
		25) condition	Good	
		26) visible from road?	-	
		27) distance/frontage	-	
		28) accessible?	-	6)
48) Location of negatives	Roll 1A #19-20 R 2A #1	29) preservation underway?	No	
49) Prepared by	DDD	30) endangered?	No	
50) Organization	Missouri Heritage Trust	31) on National Register?	No	7)
		32) part of established historical district	No	
If additional space is needed, attached separate sheets		33) name of historical district	-	
		34) is site eligible?	?	
		35) district potential?	Yes	30)
		36) date	Feb. 3, 1984	
		37) revision		

with the second story level open with a stucco parapet. On the face of the porch is a pent roof with projecting eaves and modillions. The entire porch area is stucco covered with large bay openings. The front facing opening has two round wooden columns with tuscan capitals set inside. The floor of the porch area consists of concrete.

On the rear of the house is a two-story shed roofed area with stucco covered first story and frame filled in second.

307 - National

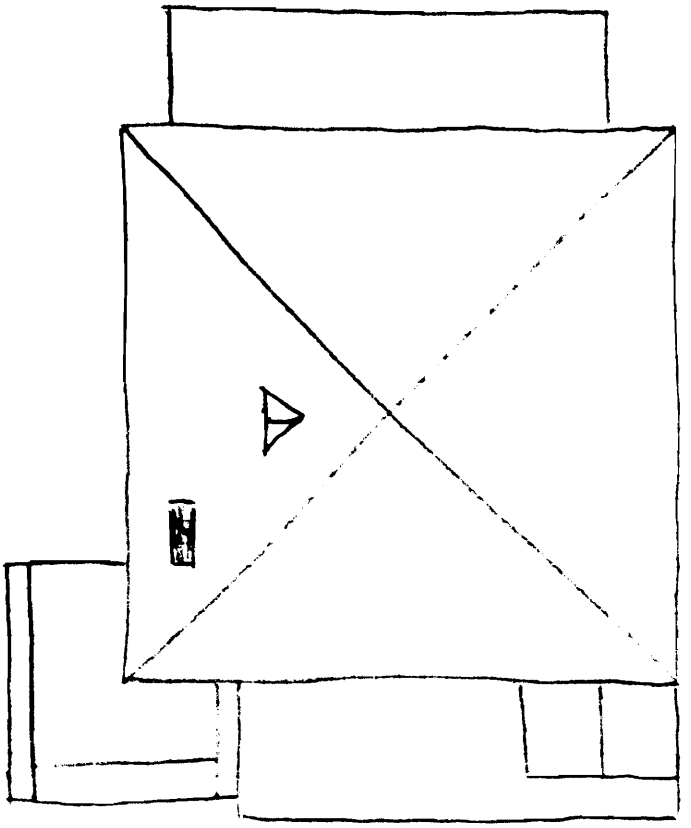

W↑

SAFETY FILM 5062

KODAK SAFETY FILM 5062

Missouri Historic Architectural Inventory for GT 85-003-447

Division of Parks and Historic Preservation Department of Natural Resources

38) Ownership — private	x	1) inventory number	258
— public		2) name (cont)	
39) Owners — name	Richard Buckingham	3) name - historial	
— address		4) street address	308 S. National
40) Local contact		5) town or vicinity	Springfield
41) Coordinates (UTM)		6) legal description	Hawthorn Add. Lot 5
42) Quad		7) county	Greene
43) Other survey		8) category (site, structure, building, object)	Building
44) History	Built 1910-1911 by T. Shadburne	9) significance	Contributing
		10) date	1910-1911
		11) style	Catalogue/Builder with classical details
		12) architect	
		13) builder	
		14) original use	Residence
		15) present use	Apts.
45) Additional description	A large pedimented gable roof porch dominates the facade with cornice returns emphasized and wide projecting eaves. The face of the pediment is covered with butt shingle with a multi-paned fixed light sash window in the gable and applied moulding to the window head. The porch is supported on square wooden posts. The balustrade is missing. The porch floor and structure are of wood. The facade is three bay with one over one light window sash and applied moulding to all window heads. There is a glass filled transom above the doorway. There are wide projecting eaves on the house. On the south elevation the probable parlor window opening has ten over ten light sash.	16) number of stories	1
		17) plan shape	Square
		18) basement	Full
		19) foundation	Concrete
		20) wall construction	Frame/Steel Siding
		21) roof type - material	Gable & Hip combination / Asphalt Shingle
		22) contact print 35mm	
46) Description of environment/outbuildings		23) site plan	
47) Information sources		24) changes additions/alterations/moved	Steel siding add.
		25) condition	Needs repair
		26) visible from road?	-
		27) distance/frontage	-
		28) accessible?	-
48) Location of negatives	Roll 547-27 #20-21	29) preservation underway?	No
49) Prepared by	DDD	30) endangered?	No
50) Organization	Missouri Heritage Trust	31) on National Register?	No
		32) part of established historical district	No
If additional space is needed, attached separate sheets.		33) name of historical district	-
		34) is site eligible?	No
		35) district potential?	Yes
		36) date	Feb. 7, 1984
		37) revision	

308 [illegible] onal

E↑

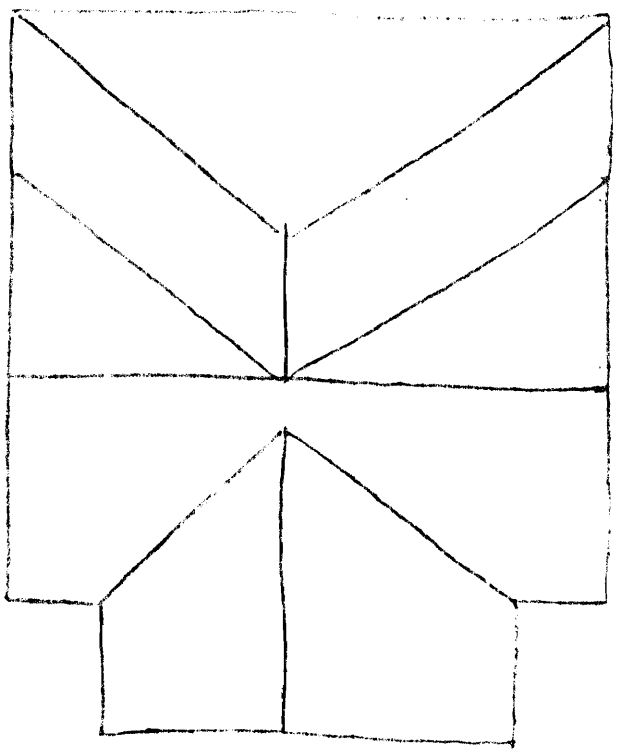

CR-X-103-441

GE-MS-003-448

Missouri Historic Architectural Inventory for
Division of Parks and Historic Preservation Department of Natural Resources

38) Ownership — private X
— public

39) Owners — name Walter Gasha, et al
— address 1654 S. Marion

40) Local contact

41) Coordinates (UTM)

42) Quad

43) Other survey

44) History

Built 1909-1910 by Frank Williams, Attorney

45) Additional description

South elevation - dominated by a gable. The second story level is frame with half timbering and stucco wall surfaces. The window openings have six over nine window sash with a wide horizontal board as window head to all of the openings. The first story is brick or brick veneer with eight over twelve window sash. The window head to all of the openings is the horizontal board which separates the first from the second story level. There is a first story oriel window with a flat roof and an exuberant moulded cornice. Sidelights with multipane lights flank a center window with six over nine light sash. The cellar windows have brick relieving arch lintels. Front elevation - there is a front projecting wing with a gable roof which

46) Description of environment/outbuildings

Behind the house is a one and one half story frame garage and residence which has a gable roof and a rectangle shape. Windows of the half story appear to be six over six light sash. The first story is a one bay garage and storage area. The wall surface is a simple attempt at halftimbering and stucco treatment to match the main house.

47) Information sources

City Directory 1908-1933.

48) Location of negatives Roll 547-27 #10-11
Roll 1A #16-19 Roll 2A #10

49) Prepared by DDD

50) Organization Missouri Heritage Trust

If additional space is needed attached separate sheets

1)	inventory number	251
2)	name (cont)	
3)	name - historial	
4)	street address	309 S. National
5)	town or vicinity	Springfield
6)	legal description	East side Add. Lots
7)	county	Greene 43 & 44
8)	category (site, structure, building, object)	Building
9)	significance	Architectural-Commerce
10)	date	1909-1910
11)	style	Tudor REvival
12)	architect	
13)	builder	
14)	original use	Residence
15)	present use	Apts.
16)	number of stories	2-1/2
17)	plan shape	Rectangle with wing
18)	basement	Full
19)	foundation	Brick
20)	wall construction	1st s. Brick 2nd S frame?
21)	roof type - material	Gable Asphalt Shingle
22)	contact print 35mm	
23)	site plan	
24)	changes - additions/alterations/moved	None visible
25)	condition	Good
26)	visible from road?	-
27)	distance/frontage	-
28)	accessible?	-
29)	preservation underway?	No
30)	endangered?	No
31)	on National Register?	No
32)	part of established historical district	No
33)	name of historical district	-
34)	is site eligible?	Yes
35)	district potential?	Yes
36)	date	Feb. 3, 1984
37)	revision	

1) 2/3) 4) 5) 9) 5) 6) 7) 30)

has a half timbered and stucco face as does all of the second story level. There is a tripled window opening with six over nine window sash at both stories. In the angle created by the wing and the main house mass there is a two story porch. The second story level is open with a carved limestone handrail and square column balusters sporting carved capitals and plinths. There are square brick corner pillars supporting the porch. The balustrade rests on a low brick parapet on the second story with limestone coping and with brackets beneath. There are arched porch bays --one on the front and one on the north side of the porch executed in brick. There are limestone steps leading to the porch, though the porch floor is of concrete. To the north of the porch is an open porch area completing the facade. The open porch has a brick parapet with limestone coping. The facade treatment of the main house mass has overhanging eaves with exposed rafter ends. Centered in the facade is a wall dormer with a high pitch roof. Below at the first story level there are casement window with multipaned lights.

On the north elevation there is a first story oriel window with latticed leaded glass window sash. Behind the house is the remains of a pergola with round stucco columns with limestone tuscan capitals.

309 S National

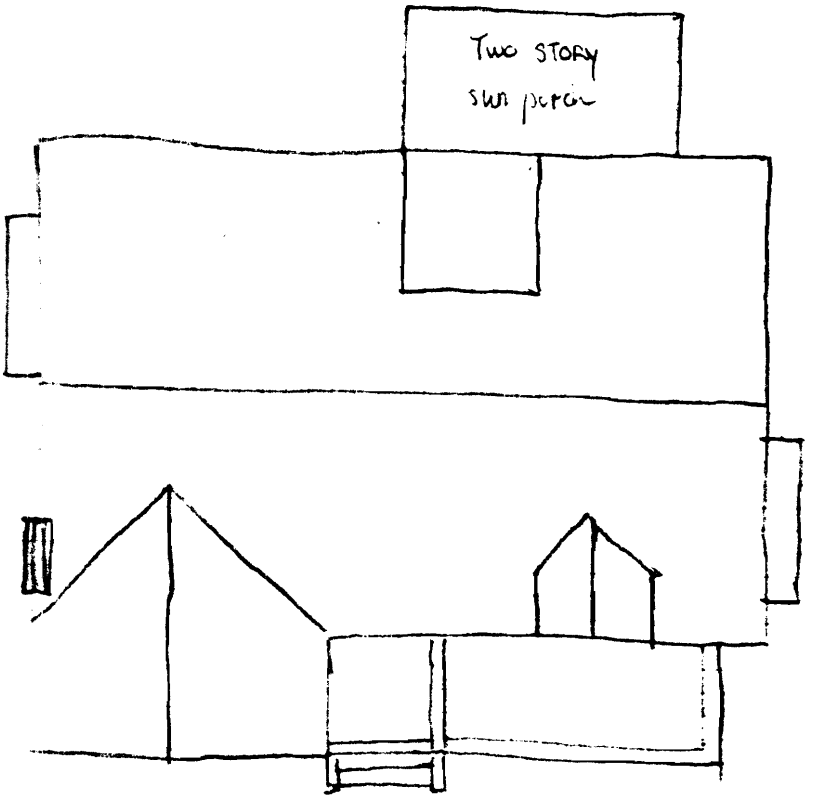

W↑

GB-75-003-442

LM 5062
19
19A

KODAK SAFETY FILM 5062

SAFETY FILM 5062

KODAK SAFETY FILM 5062

KODAK SAFETY

Missouri Historic Architectural Inventory for CR-AB-003-449

Division of Parks and Historic Preservation Department of Natural Resources

38) Ownership — private	X	1) inventory number	259
— public		2) name (cont)	
39) Owners — name	Richard Buckingham	3) name - historial	
— address		4) street address	310 S. National
40) Local contact		5) town or vicinity	Springfield
41) Coordinates (UTM)		6) legal description	Hawthorn Add. Lot 6
42) Quad		7) county	Greene
43) Other survey		8) category (site, structure, building, object)	Building
44) History	Twin to neighbor at 316 S. National	9) significance	Contributing
		10) date	ca. 1912
		11) style	Four Square
		12) architect	
		13) builder	
		14) original use	Residence
		15) present use	Apts.
45) Additional description	Identical to its neighbor at 316 S. National. On the front roof face is a bell cast hip dormer with splayed walls covered with butt shingle. There are wide projecting eaves on the house itself with the cornice frieze acting as window head to the second story window openings. All window openings have one over one light sash. The facade is two bay though most of the first story is obscured by a filled in porch. The hip roof of the original porch is intact, but the north one half has been filled in leaving only the original entrance exposed. One original square wooden column survives resting on a cast stone pillar. The remaining balustrade has a moulded handrail and square balusters. The porch floor and structure are of wood. On the side elevations the window openings have applied moulding to the window heads.	16) number of stories	2
		17) plan shape	Square
		18) basement	Full
		19) foundation	Concrete
		20) wall construction	Frame/asbestos siding
		21) roof type - material	Bell Cast hip Asphalt Shingle
		22) contact print 35mm	
46) Description of environment/outbuildings	There is a modern exterior stairway on the north side of the house.	23) site plan	
47) Information sources		24) changes - additions/alterations/moved	Porch filled in.
		25) condition	Needs maintenance/repair
		26) visible from road?	-
		27) distance/frontage	-
		28) accessible?	-
48) Location of negatives	Roll 2A #4 Roll 547-27 #16-17	29) preservation underway?	No
49) Prepared by	DDD	30) endangered?	No
50) Organization	Missouri Heritage Trust	31) on National Register?	No
		32) part of established historical district	No
If additional space is needed attach separate sheets		33) name of historical district	-
		34) is site eligible?	No
		35) district potential?	Yes
		36) date	Feb. 7, 1984
		37) revision	

310 S National

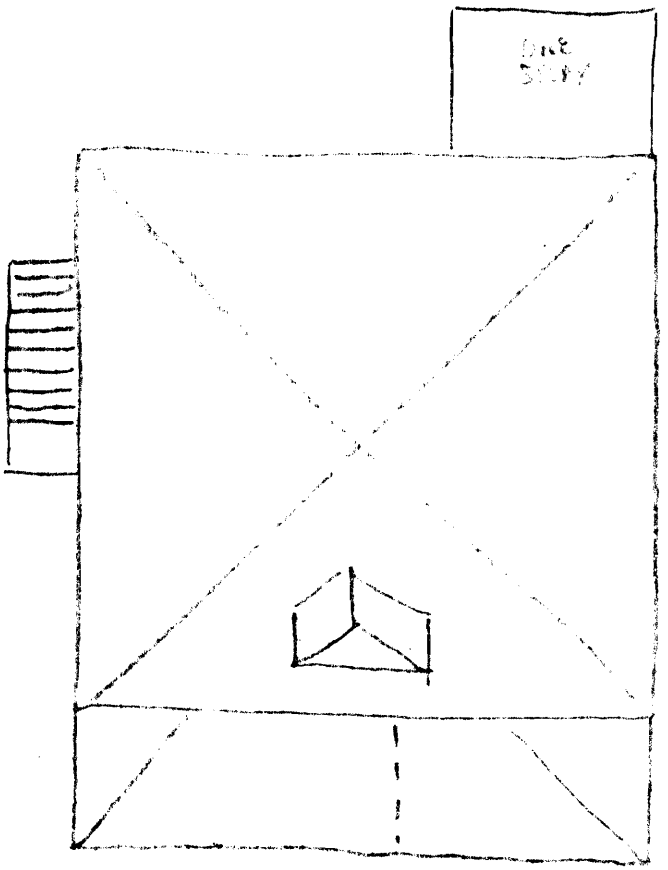

E

FILM 5062

Missouri Historic Architectural Inventory for CRP-063-456

Division of Parks and Historic Preservation Department of Natural Resources

38) Ownership — private x
— public

39) Owners — name: Alpha Sigma Alpha Sorority
— address: 1201 E. Walnut

40) Local contact

41) Coordinates (UTM)

42) Quad

43) Other survey

44) History

Twin to neighbor 310 S. National

45) Additional description

On the front roof face is a bell cast hip dormer with splayed walls covered with butt shingle. In the center of the dormer face is a multi-paned fixed window light. There are wide projecting eaves on the house itself with the cornice frieze acting as window head to the second story window openings. All window openings have one over one light sash. The facade is two bay though most of the first story is obscured by the filled-in porch. The hip roof of the original porch remains intact but 90 percent of it has been filled in except the extreme north portion which contains the entrance with one original tapering square wooden post resting on a cast stone pillar. Part of the balustrade survives with moulded handrail and square balusters. On the side elevations the first story window openings have applied moulding to the window heads.

46) Description of environment/outbuildings

Behind the house is a two bay garage frame with a gable roof.

47) Information sources

48) Location of negatives: Roll 2A #5

49) Prepared by: DDD

50) Organization: Missouri Heritage Trust

If additional space is needed attached separate sheets

1) inventory number	260
2) name (cont)	
3) name - historial	
4) street address	316 S. National
5) town or vicinity	Springfield
6) legal description	Hawthorn Add. Lot 8
7) county	Greene
8) category (site, structure, building, object)	Building
9) significance	Contributing
10) date	ca. 1910
11) style	Four Square
12) architect	
13) builder	
14) original use	Residence
15) present use	Apts.
16) number of stories	2
17) plan shape	Square
18) basement	Full
19) foundation	Concrete
20) wall construction	Frame/Lap Siding
21) roof type - material	Bell Cast Hip Asphalt Shingle
22) contact print 35mm	
23) site plan	
24) changes - additions/alterations/moved	Porch filled in.
25) condition	Needs maintenance/repair
26) visible from road?	-
27) distance/frontage	-
28) accessible?	-
29) preservation underway?	No
30) endangered?	No
31) on National Register?	No
32) part of established historical district	No
33) name of historical district	
34) is site eligible?	No
35) district potential?	Yes
36) date	Feb. 7, 1984
37) revision	

316 S. Rotenal

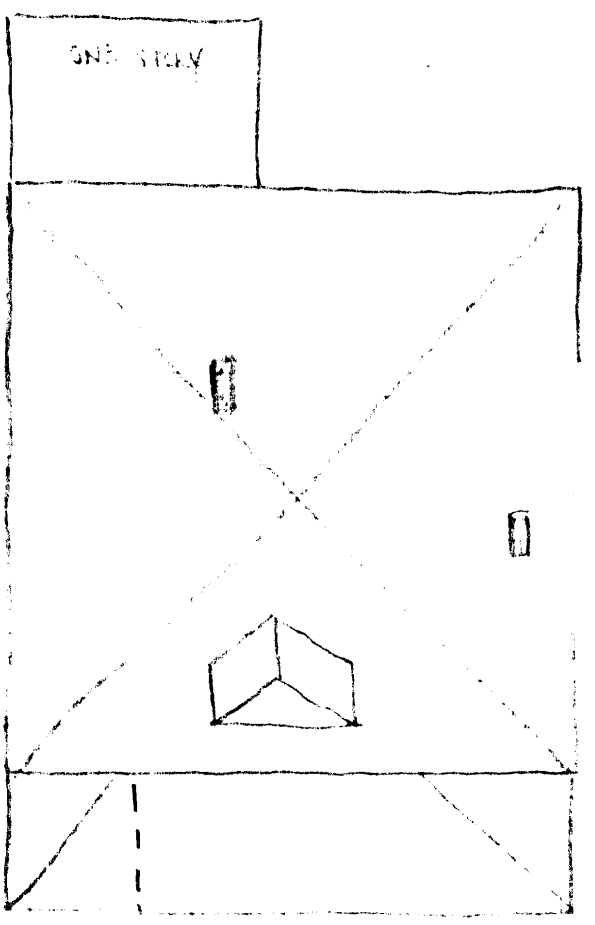

E↑

GR-AF-003-456

AK SAFETY FILM 5062
KODAK SAFETY FILM 5062

GR-003-451

Missouri Historic Architectural Inventory for
Division of Parks and Historic Preservation Department of Natural Resources

38) Ownership — private	x	1) inventory number	261
— public		2) name (cont)	
39) Owners — name	Alpha Sigma Alpha Sorority	3) name - historial	
— address	1201 E. Walnut	4) street address	320 S. National
40) Local contact		5) town or vicinity	Springfield
41) Coordinates (UTM)		6) legal description	Hawthorne Add. Lot 9
42) Quad		7) county	Greene
43) Other survey		8) category (site, structure, building, object)	Building
44) History	Built 1914-1915 by Charles Denton, of Denton's Drug Store	9) significance	Contributing
		10) date	1914-1915
		11) style	Bungalow
		12) architect	
		13) builder	
		14) original use	Residence
		15) present use	Residence
45) Additional description	Continuous roof line over the porch on the facade. On the roof face is a shed dormer with tripled window openings with six over one light sash. On the porch there is a wide entablature beneath which are square tapering wooden posts supporting the porch. The balustrade has a moulded handrail and square balusters. The porch floor and structure are of wood. The face is three bay with applied moulding to all window heads. There are fifteen over one light sash in all windows on the facade. Around the doorway are multi-pane slidelights. In the south gable there are cornice returns. At the first story level there are double window openings with twelve over one window sash.	16) number of stories	1-1/2
		17) plan shape	Rectangle
		18) basement	Full
		19) foundation	Concrete
		20) wall construction	Frame/Lap siding
		21) roof type - material	Gable Asphalt Shingle
		22) contact print 35mm	
46) Description of environment/outbuildings	Behind the house there is a two bay garage frame construction with a pyramid roof.	23) site plan	
47) Information sources	City Directory 1914-1933	24) changes - additions/alterations/moved	None visible
		25) condition	Good
		26) visible from road?	-
		27) distance/frontage	-
		28) accessible?	-
48) Location of negatives	Roll 547-27 #14-15	29) preservation underway?	No
49) Prepared by	DDD	30) endangered?	No
50) Organization	Missouri Heritage Trust	31) on National Register?	No
		32) part of established historical district	No
If additional space is needed attached separate sheets		33) name of historical district	-
		34) is site eligible?	No
		35) district potential?	Yes
		36) date	Feb. 3, 1984
		37) revision	

1) 2/3) 4) 5) 9) 5) 6) 7) 30)

320 S. National

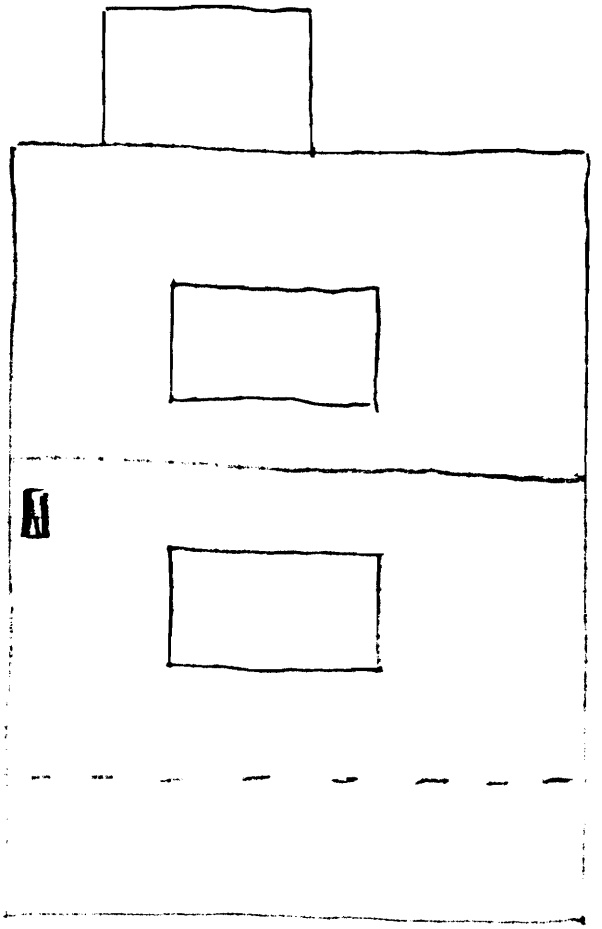

E

GR-AS-003-451
Springfield

KODAK SAFETY FILM 5062

GR-PS-003-452

Missouri Historic Architectural Inventory for
Division of Parks and Historic Preservation Department of Natural Resources

38) Ownership — private X	1) inventory number	250	1)
— public	2) name (cont)		
39) Owners — name Homer Wampler	3) name - historial		
— address 1615 S. Glenstone	4) street address	323 ~~E.~~ S. National	
40) Local contact	5) town or vicinity	Springfield	
41) Coordinates (UTM)	6) legal description		
42) Quad	7) county	~~Greene~~	
43) Other survey	8) category (site, structure, building, object)	Building	2/3)
44) History: Built 1916-1917 by John H. Syfan, owner of Williams Art Co.	9) significance	Architectural-Commerce	
	10) date	1916-1917	
	11) style	Catalogue/Builder with Classical details	
	12) architect		
	13) builder		
	14) original use	Residence	
	15) present use	Apts.	
45) Additional description: The facade has a large gable fronting to the street with a doubled pediment area. The first is close inside the apex of the gable and is covered with butt shingle. Beneath is a narrow cornice moulding spearating it from the larger second pediment area with the cornice frieze board acting as the window head to a centered window opening with one over one light sash. There are cornice returns at the gable corners with a narrow moulded cornice creating the pediment area. All first story window openings have one over one light sash and have applied moulding to the window head. There is a single pitch roof porch in the northeast corner of the facade which includes a cut out portion of the corner of the house itself increasing the porch area (see drawing). The porch is supported on	16) number of stories	1-1/2	4)
	17) plan shape	Rectangle	
	18) basement	Full	
	19) foundation	Rough,faced,Random Rubble Limestone	
	20) wall construction	Frame/~~lap siding~~	
	21) roof type - material	~~Gable Asphalt shingle~~	
	22) contact print 35mm		5)
46) Description of environment/outbuildings: Behind the house is a one-story board and batten frame two bay garage.	23) site plan		9)
47) Information sources: City Directory 1900-1933	24) changes - additions/alterations/moved	None visible	5)
	25) condition	Good	
	26) visible from road?	-	
	27) distance/frontage	-	
	28) accessible?	-	6)
48) Location of negatives: Roll 1A #14-15; Roll 547-27 #13	29) preservation underway?	No	
49) Prepared by: DDD	30) endangered?	No	
50) Organization: Missouri Heritage Trust	31) on National Register?	No	7)
	32) part of established historical district	No	
If additional space is needed, attached separate sheets	33) name of historical district	-	
	34) is site eligible?	No	
	35) district potential?	Yes	30)
	36) date	Feb. 3, 1984	
	37) revision		

square porch posts. There is a glass filled transom above the door. The wall dormers on the south and north roof faces have continuous cornice with a pent roof in the gable. The narrow moulded house cornice and frieze board are continuous across the face of the wall dormer. At the rear is a gable house section with cornice returns.

CO 05-403-450

3233 National

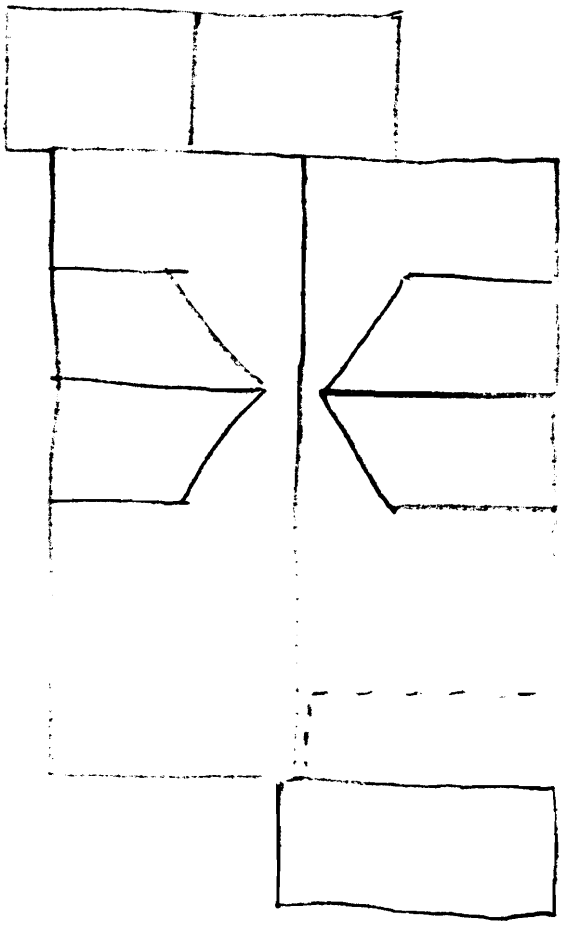

UP

GR-75-053-152

KODAK SAFETY FILM 5062

Missouri Historic Architectural Inventory for GR-PS-03-453

Division of Parks and Historic Preservation Department of Natural Resources

1) inventory number	262
2) name (cont)	
3) name: historical	
4) street address	424 S. National
5) town or vicinity	Springfield
6) legal description	O.H.Mitchell's Add. N part Lot 5-6
7) county	Greene
8) category (site, structure, building, object)	Building
9) significance	Archetectural-Contributin
10) date	1912
11) style	
12) architect	
13) builder	
14) original use	Fire Station
15) present use	Pizza Parlor
16) number of stories	2
17) plan shape	Rectangle
18) basement	Unknown
19) foundation	Brick
20) wall construction	Brick
21) roof type-material	Flat -
22) contact print 35mm	

38) Ownership — private x
— public

39) Owners — name Harvard Property Co.
— address 2274 S. Sunshine

40) Local contact

41) Coordinates

42) Quad

43) Other survey

44) History

45) Additional description The ogee curved parapet on the facade has a limestone coping. Beneath is a simple brick entablature which has a centered limestone block with the date "1912" carved on its surface. The facade is five bay with the second story having arched brick lintels arcaded with pilastered surrounds picked out in brick with limestone capitals. The windows themselves have four over six light sash. The window sills are part of a band of limestone which separates the first and second stories. Beneath the band is a large limestone block with "S.F.D. No. 3" carved on its surface. The central bay of the first story is the old entry to the firehouse though it is now closed in to form a glass window for a restaurant. There are flanking window openings which match those found on the second story. The side elevations have one over one window sash and have brick relieving arch lintels.

46) Description of environment/outbuildings

47) Information sources

48) Location of negatives Roll 1A #13

49) Prepared by JDD

50) Organization Missouri Heritage Trust

If additional space is needed, attach separate sheets

23) site plan

24) changes additions/alterations/moved	1st story center bay filled in.
25) condition	Good
26) visible from road?	-
27) distance/frontage	-
28) accessible?	-
29) preservation underway?	No
30) endangered?	No
31) on National Register?	No
32) part of established historical district	No
33) name of historical district	-
34) is site eligible?	No
35) district potential?	Yes
36) date	Feb. 6, 1984
37) revision	

KODAK SAFETY FILM 5062
PIZZA

Missouri Historic Architectural Inventory for GB-A2-03-454
Division of Parks and Historic Preservation Department of Natural Resources

38) Ownership — private
— public
39) Owners — name
— address
40) Local contact
41) Coordinates (UTM)
42) Quad

43) Other survey

44) History

45) Additional description

46) Description of environment/outbuildings

47) Information sources

48) Location of negatives
Roll 121 #1

49) Prepared by
DDD

50) Organization
Missouri Heritage Trust

If additional space is needed, attached se

1) inventory number	P-1501
2) name (cont)	
3) name - historial	
4) street address	--S.New ave.
5) town or vicinity	Springfield
6) legal description	
7) county	Greene
8) category (site, structure, building, object)	Building
9) significance	
10) date	ca. 1915
11) style	
12) architect	
13) builder	
14) original use	commercial
15) present use	residence
16) number of stories	1
17) plan shape	rectangle
18) basement	no
19) foundation	concrete
20) wall construction	brick
21) roof type - material	flat -
22) contact print 35mm	
23) site plan	
24) changes - additions/alterations/moved	
25) condition	
26) visible from road?	
27) distance/frontage	
28) accessible?	
29) preservation underway?	
30) endangered?	
31) on National Register?	No
32) part of established historical district	No
33) name of historical district	
34) is site eligible?	No
35) district potential?	Yes
36) date	5/1/84
37) revision	

HISTORIC INVENTORY FORM
MISSOURI HERITAGE TRUST

Missouri Historic Architectural Inventory for
Division of Parks and Historic Preservation Department of Natural Resources

38) Ownership — private	1) inventory number	P-331
— public	2) name (cont)	
39) Owners — name	3) name - historial	
— address	4) street address	408 S. New ave.
40) Local contact	5) town or vicinity	Springfield
41) Coordinates (UTM)	6) legal description	
42) Quad	7) county	Greene
43) Other survey	8) category (site, structure, building, object)	Building
44) History	9) significance	
	10) date	ca. 1925
	11) style	bungalow
	12) architect	
	13) builder	
	14) original use	residence
	15) present use	same
45) Additional description	16) number of stories	1
	17) plan shape	rectangle
	18) basement	full
	19) foundation	concrete
	20) wall construction	frame/modern siding
	21) roof type - material	gable asphalt shingle
	22) contact print 35mm	
46) Description of environment/outbuildings	23) site plan	
47) Information sources	24) changes - additions/alterations/moved	
	25) condition	
	26) visible from road?	
	27) distance/frontage	
	28) accessible?	
48) Location of negatives: Roll 143 #31	29) preservation underway?	
49) Prepared by: DDD	30) endangered?	
50) Organization: Missouri Heritage Trust	31) on National Register?	No
	32) part of established historical district	No
If additional space is needed, a	33) name of historical district	
	34) is site eligible?	No
	35) district potential?	5/3/84
	36) date	
	37) revision	



HISTORIC INVENTORY FORM
MISSOURI HERITAGE TRUST

Missouri Historic Architectural Inventory for GR-H-063-456
Division of Parks and Historic Preservation Department of Natural Resources

38) Ownership — private
— public
39) Owners — name
— address
40) Local contact
41) Coordinates (UTM)
42) Quad

43) Other survey

44) History

45) Additional description

46) Description of environment/outbuildings

47) Information sources

48) Location of negatives
Roll 121 #19

49) Prepared by
DDD

50) Organization
Missouri Heritage Trust

If additional space is needed, attached

1)	1) inventory number	P-228
	2) name (cont)	
	3) name - historial	
	4) street address	411 S.New ave.
	5) town or vicinity	Springfield
	6) legal description	
	7) county	Greene
2/3)	8) category (site, structure, building, object)	Building
	9) significance	
	10) date	ca. 1925
	11) style	bungalow
	12) architect	
	13) builder	
	14) original use	residence
	15) present use	same
4)	16) number of stories	1
	17) plan shape	rectangle
	18) basement	partial?
	19) foundation	concrete
	20) wall construction	frame/lap siding
	21) roof type -	gable
	material	asphalt shingle
5)	22) contact print 35mm	
6)	23) site plan	
5)	24) changes - additions/alterations/moved	
	25) condition	
	26) visible from road?	
	27) distance/frontage	
6)	28) accessible?	
	29) preservation underway?	
	30) endangered?	
7)	31) on National Register?	No
	32) part of established historical district	No
	33) name of historical district	
	34) is site eligible?	No
30)	35) district potential?	No
	36) date	5/1/84
	37) revision	

HISTORIC INVENTORY FORM
MISSOURI HERITAGE TRUST

GR AS-003-457

Missouri Historic Architectural Inventory for
Division of Parks and Historic Preservation Department of Natural Resources

38) Ownership — private	1) inventory number	P-229	1)
— public	2) name (cont)		
39) Owners — name	3) name - historial		
— address	4) street address	413 S.New ave.	
40) Local contact	5) town or vicinity	Springfield	
41) Coordinates (UTM)	6) legal description		
42) Quad	7) county	Greene	
43) Other survey	8) category (site, structure, building, object)	Building	2/3)
44) History	9) significance		
	10) date	ca. 1925	
	11) style	bungalow	
	12) architect		
	13) builder		
	14) original use	residence	
	15) present use	same	
45) Additional description	16) number of stories	1	4)
	17) plan shape	rectangle	
	18) basement	full?	
	19) foundation	concrete	
	20) wall construction	frame/lap siding	
	21) roof type - material	gable asphalt shingle	
	22) contact print 35mm		5)
46) Description of environment/outbuildings	23) site plan		9)
47) Information sources	24) changes - additions/alterations/moved		5)
	25) condition		
	26) visible from road?		
	27) distance/frontage		
	28) accessible?		6)
48) Location of negatives: Roll 121 #18	29) preservation underway?		
49) Prepared by: DDD	30) endangered?		
50) Organization: Missouri Heritage Trust	31) on National Register?	No	7)
	32) part of established historical district	No	
If additional space is needed, attaches	33) name of historical district		
	34) is site eligible?	No	
	35) district potential?	Yes	30)
	36) date	5/1/84	
	37) revision		



HISTORIC INVENTORY FORM
MISSOURI HERITAGE TRUST

413

GR-N-003-458

Missouri Historic Architectural Inventory for
Division of Parks and Historic Preservation Department of Natural Resources

38) Ownership — private	1) inventory number	P-330
— public	2) name (cont)	
39) Owners — name	3) name - historial	
— address	4) street address	420 S.New ave.
40) Local contact	5) town or vicinity	Springfield
41) Coordinates (UTM)	6) legal description	
42) Quad	7) county	Greene
43) Other survey	8) category (site, structure, building, object)	Building
44) History	9) significance	
	10) date	
	11) style	bungalow
	12) architect	
	13) builder	
	14) original use	residence
	15) present use	same
45) Additional description	16) number of stories	1
	17) plan shape	rectangle
	18) basement	full
	19) foundation	concrete
	20) wall construction	frame/lap siding
	21) roof type - material	gable asphalt shingle
	22) contact print 35mm	
46) Description of environment/outbuildings	23) site plan	
47) Information sources	24) changes - additions/alterations/moved	
	25) condition	
	26) visible from road?	
	27) distance/frontage	
	28) accessible?	
48) Location of negatives Roll 143 #32	29) preservation underway?	
49) Prepared by DDD	30) endangered?	
50) Organization Missouri Heritage Trust	31) on National Register?	No
	32) part of established historical district	No
If additional space is needed, attached s	33) name of historical district	
	34) is site eligible?	No
	35) district potential?	Yes
	36) date	5/3/84
	37) revision	



Missouri Historic Architectural Inventory for
Division of Parks and Historic Preservation Department of Natural Resources

38) Ownership — private — public	*	1) inventory number	P-230
39) Owners — name — address		2) name (cont)	
40) Local contact		3) name - historial	
41) Coordinates (UTM)		4) street address	421 S.New ave.
42) Quad		5) town or vicinity	Springfield
		6) legal description	
		7) county	Greene
43) Other survey		8) category (site, structure, building, object)	Building
44) History		9) significance	
		10) date	ca. 1895
		11) style	Queen Anne
		12) architect	
		13) builder	
		14) original use	residence
		15) present use	vacant
45) Additional description	*	16) number of stories	1½
		17) plan shape	irregular
		18) basement	partial?
		19) foundation	stone
		20) wall construction	frame/modern siding
		21) roof type - material	hip with gable wing asphalt shingle
		22) contact print 35mm	
46) Description of environment/outbuildings		23) site plan	
47) Information sources		24) changes - additions/alterations/moved	
		25) condition	
		26) visible from road?	
		27) distance/frontage	
		28) accessible?	
48) Location of negatives	Roll 121 #16-17	29) preservation underway?	
49) Prepared by	DDD	30) endangered?	
50) Organization	Missouri Heritage Trust	31) on National Register?	No
		32) part of established historical district	No
If additional space is needed, at		33) name of historical district	
		34) is site eligible?	Ye
		35) district potential?	Ye
		36) date	5/1/84
		37) revision	

HISTORIC INVENTORY FORM
MISSOURI HERITAGE TRUST

GR-AD-003-465

Missouri Historic Architectural Inventory for
Division of Parks and Historic Preservation Department of Natural Resources

38) Ownership — private
— public
39) Owners — name
— address
40) Local contact
41) Coordinates (UTM)
42) Quad

43) Other survey

44) History

45) Additional description

46) Description of environment/outbuildings

47) Information sources

48) Location of negatives Roll 121 #15

49) Prepared by DDD

50) Organization Missouri Heritage Trust

If additional space is needed, attached separate

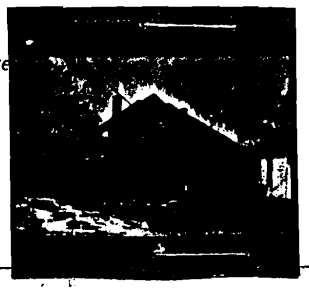

1)	inventory number	P-231
2)	name (cont)	
3)	name - historial	
4)	street address	427 S.New ave.
5)	town or vicinity	Springfield
6)	legal description	
7)	county	Greene
8)	category (site, structure, building, object)	Building
9)	significance	
10)	date	ca.1915
11)	style	late cat.-builder
12)	architect	
13)	builder	
14)	original use	residence
15)	present use	same
16)	number of stories	1
17)	plan shape	irregular
18)	basement	partial
19)	foundation	stone
20)	wall construction	frame/modern siding
21)	roof type - material	hip with gable wing aspahlt shingle
22)	contact print 35mm	
23)	site plan	
24)	changes - additions/alterations/moved	
25)	condition	
26)	visible from road?	
27)	distance/frontage	
28)	accessible?	
29)	preservation underway?	
30)	endangered?	
31)	on National Register?	No
32)	part of established historical district	No
33)	name of historical district	
34)	is site eligible?	No
35)	district potential?	Yes
36)	date	5/1/84
37)	revision	

HISTORIC INVENTORY FORM
MISSOURI HERITAGE TRUST

GR-M-003-401

Missouri Historic Architectural Inventory for
Division of Parks and Historic Preservation Department of Natural Resources

38) Ownership — private	1) inventory number	P-232
— public	2) name (cont)	
39) Owners — name	3) name - historial	
— address	4) street address	431 S.New ave.
40) Local contact	5) town or vicinity	Springfield
41) Coordinates (UTM)	6) legal description	
42) Quad	7) county	Greene
43) Other survey	8) category (site, structure, building, object)	Building
44) History	9) significance	
	10) date	ca.1915
	11) style	late cat.-builder
	12) architect	
	13) builder	
	14) original use	residence
	15) present use	same
45) Additional description	16) number of stories	1
	17) plan shape	irregular
	18) basement	partial
	19) foundation	stone
	20) wall construction	frame/lap siding
	21) roof type - material	hip with gable wing asphalt shingle
	22) contact print 35mm	
46) Description of environment/outbuildings	23) site plan	
47) Information sources	24) changes - additions/alterations/moved	
	25) condition	
	26) visible from road?	
	27) distance/frontage	
	28) accessible?	
48) Location of negatives Roll 121 #14	29) preservation underway?	
49) Prepared by DDD	30) endangered?	
50) Organization Missouri Heritage Trust	31) on National Register?	No
	32) part of established historical district	No
If additional space is needed, a	33) name of historical district	
	34) is site eligible?	No
	35) district potential?	Ye.
	36) date	5/1/84
	37) revision	



HISTORIC INVENTORY FORM

GR-MS-003-463

Missouri Historic Architectural Inventory for
Division of Parks and Historic Preservation Department of Natural Resources

38) Ownership — private	1) inventory number	P-233
— public	2) name (cont)	
39) Owners — name	3) name - historial	
— address	4) street address	437 S.New ave.
40) Local contact	5) town or vicinity	Springfield
41) Coordinates (UTM)	6) legal description	
42) Quad	7) county	Greene
43) Other survey	8) category (site, structure, building, object)	Building
44) History	9) significance	
	10) date	ca. 1915
	11) style	late cat.-builder
	12) architect	
	13) builder	
	14) original use	residence
	15) present use	same
45) Additional description	16) number of stories	1
	17) plan shape	irregular
	18) basement	partial
	19) foundation	stone
	20) wall construction	frame/modern siding
	21) roof type - material	hip with gable wing asphalt shingle
	22) contact print 35mm	
46) Description of environment/outbuildings	23) site plan	
47) Information sources	24) changes - additions/alterations/moved	
	25) condition	
	26) visible from road?	
	27) distance/frontage	
	28) accessible?	
48) Location of negatives Roll 121 #13	29) preservation underway?	
49) Prepared by DDD	30) endangered?	
50) Organization Missouri Heritage Trust	31) on National Register?	No
	32) part of established historical district	No
	33) name of historical district	
	34) is site eligible?	No
	35) district potential?	Ye
	36) date	5/1/84
	37) revision	

If additional space is needed, attach

HISTORIC INVENTORY FORM
MISSOURI HERITAGE TRUST

437

Missouri Historic Architectural Inventory for GR-AS-003-463
Division of Parks and Historic Preservation Department of Natural Resources

38) Ownership — private — public	1) inventory number	P-234
39) Owners — name	2) name (cont)	
— address	3) name - historial	
40) Local contact	4) street address	441 S.New ave.
41) Coordinates (UTM)	5) town or vicinity	Springfield
42) Quad	6) legal description	
	7) county	Greene
43) Other survey	8) category (site, structure, building, object)	Building
44) History	9) significance	
	10) date	ca. 1910
	11) style	late cat.-builder
	12) architect	
	13) builder	
	14) original use	residence
	15) present use	same
45) Additional description	16) number of stories	1
	17) plan shape	irregular
	18) basement	partial
	19) foundation	stone
	20) wall construction	frame/modern siding
	21) roof type - material	hip with gable wing asphalt shingle
	22) contact print 35mm	
46) Description of environment/outbuildings	23) site plan	
47) Information sources	24) changes - additions/alterations/moved	
	25) condition	
	26) visible from road?	
	27) distance/frontage	
	28) accessible?	
48) Location of negatives Roll 121 #12	29) preservation underway?	
49) Prepared by DDD	30) endangered?	
50) Organization Missouri Heritage Trust	31) on National Register?	No
If additional space is needed, a	32) part of established historical district	No
	33) name of historical district	
	34) is site eligible?	No
	35) district potential?	Yes
	36) date	5/1/84
	37) revision	



HISTORIC INVENTORY FORM
MISSOURI HERITAGE TRUST

GG-AS-003-464

Missouri Historic Architectural Inventory for
Division of Parks and Historic Preservation Department of Natural Resources

38) Ownership — private	1) inventory number	P-235
— public	2) name (cont)	
39) Owners — name	3) name - historial	
— address	4) street address	447 S.New ave.
40) Local contact	5) town or vicinity	Springfield
41) Coordinates (UTM)	6) legal description	
42) Quad	7) county	Greene
43) Other survey	8) category (site, structure, building, object)	Building
44) History	9) significance	
	10) date	ca. 1915
	11) style	late cat.-builder
	12) architect	
	13) builder	
	14) original use	residence
	15) present use	same
45) Additional description	16) number of stories	1½
	17) plan shape	rectangle
	18) basement	partial
	19) foundation	stone
	20) wall construction	frame/modern siding
	21) roof type - material	hip asphalt shingle
	22) contact print 35mm	
46) Description of environment/outbuildings	23) site plan	
47) Information sources	24) changes - additions/alterations/moved	
	25) condition	
	26) visible from road?	
	27) distance/frontage	
	28) accessible?	
48) Location of negatives Roll 121 #11	29) preservation underway?	
49) Prepared by DDD	30) endangered?	
50) Organization Missouri Heritage Trust	31) on National Register?	No
	32) part of established historical district	No
If additional space is needed, attached se	33) name of historical district	
	34) is site eligible?	No
	35) district potential?	Yes
	36) date	5/1/84
	37) revision	



HISTORIC INVENTORY FORM
MISSOURI HERITAGE TRUST

W ELM ST
1100
S NEW

Missouri Historic Architectural Inventory for
Division of Parks and Historic Preservation Department of Natural Resources

GE 00003-465

38) Ownership — private
— public

39) Owners — name
— address

40) Local contact

41) Coordinates (UTM)

42) Quad

43) Other survey

44) History

45) Additional description

46) Description of environment/outbuildings

47) Information sources

48) Location of negatives

Roll 143 #33-34

49) Prepared by

DDD

50) Organization

Missouri Heritage Trust

If additional space is

1) inventory number	P-329
2) name (cont)	
3) name - historial	
4) street address	500 S.New ave.
5) town or vicinity	Springfield
6) legal description	
7) county	Greene
8) category (site, structure, building, object)	Building
9) significance	
10) date	
11) style	early cat.-builder
12) architect	
13) builder	
14) original use	residence
15) present use	same
16) number of stories	1
17) plan shape	irregular
18) basement	partial
19) foundation	stone
20) wall construction	frame/modern siding
21) roof type - material	hip with gable wing asphalt shingle
22) contact print 35mm	
23) site plan	
24) changes - additions/alterations/moved	
25) condition	
26) visible from road?	
27) distance/frontage	
28) accessible?	
29) preservation underway?	
30) endangered?	
31) on National Register?	No
32) part of established historical district	No
33) name of historical district	
34) is site eligible?	No
35) district potential?	Ye
36) date	5/3/84
37) revision	

HISTORIC INVENTORY FORM
MISSOURI HERITAGE TRUST

Missouri Historic Architectural Inventory for
Division of Parks and Historic Preservation Department of Natural Resources

38) Ownership — private — public	1) inventory number	P-236
39) Owners — name	2) name (cont)	
— address	3) name - historial	
40) Local contact	4) street address	503 S.New ave.
41) Coordinates (UTM)	5) town or vicinity	Springfield
42) Quad	6) legal description	
	7) county	Greene
43) Other survey	8) category (site, structure, building, object)	Building
44) History	9) significance	
	10) date	ca. 1910
	11) style	late cat.-builder
	12) architect	
	13) builder	
	14) original use	residence
	15) present use	same
45) Additional description	16) number of stories	1½
	17) plan shape	irregular
	18) basement	partial
	19) foundation	stone
	20) wall construction	frame/modern siding
	21) roof type - material	gable-hip combo. asphalt shingle
	22) contact print 35mm	
46) Description of environment/outbuildings	23) site plan	
47) Information sources	24) changes - additions/alterations/moved	
	25) condition	
	26) visible from road?	
	27) distance/frontage	
	28) accessible?	
48) Location of negatives Roll 121 #10	29) preservation underway?	
49) Prepared by DDD	30) endangered?	
50) Organization Missouri Heritage Trust	31) on National Register?	No
If additional space is needed attached separate sheets	32) part of established historical district	No
	33) name of historical district	
	34) is site eligible?	No
	35) district potential?	Yes
	36) date	5/1/84
	37) revision	



HISTORIC INVENTORY FORM
MISSOURI HERITAGE TRUST

GR-AS-003-467

Missouri Historic Architectural Inventory for
Division of Parks and Historic Preservation Department of Natural Resources

38) Ownership — private	1) inventory number	F-237
— public	2) name (cont)	
39) Owners — name	3) name - historial	
— address	4) street address	507 S.New ave.
40) Local contact	5) town or vicinity	Springfield
41) Coordinates (UTM)	6) legal description	
42) Quad	7) county	Greene
43) Other survey	8) category (site, structure, building, object)	Building
44) History	9) significance	
	10) date	ca. 1905
	11) style	early cat.-builder
	12) architect	
	13) builder	
	14) original use	residence
	15) present use	same
45) Additional description	16) number of stories	1
	17) plan shape	irregular
	18) basement	partial
	19) foundation	stone
	20) wall construction	frame/modern sidin
	21) roof type - material	gable-hip combo asphalt shingle
	22) contact print 35mm	
46) Description of environment/outbuildings	23) site plan	
47) Information sources	24) changes - additions/alterations/moved	
	25) condition	
	26) visible from road?	
	27) distance/frontage	
	28) accessible?	
48) Location of negatives Roll 121 #9	29) preservation underway?	
49) Prepared by DDD	30) endangered?	
50) Organization Missouri Heritage Trust	31) on National Register?	No
	32) part of established historical district	No
If additional space is needed, attached sepa	33) name of historical district	
	34) is site eligible?	No
	35) district potential?	Yes
	36) date	5/1/84
	37) revision	

507

Missouri Historic Architectural Inventory for GR-A-003-4068
Division of Parks and Historic Preservation Department of Natural Resources

38) Ownership — private	1) inventory number	P-238	1)
— public	2) name (cont)		
39) Owners — name	3) name - historial		
— address	4) street address	511 S.New ave.	
40) Local contact	5) town or vicinity	Springfield	
41) Coordinates (UTM)	6) legal description		
42) Quad	7) county	Greene	
43) Other survey	8) category (site, structure, building, object)	Building	2/3)
44) History	9) significance		
	10) date	ca. 1915	
	11) style	late cat.-builder	
	12) architect		
	13) builder		
	14) original use	residence	
	15) present use	same	
45) Additional description	16) number of stories	1	4)
	17) plan shape	square	
	18) basement	partial	
	19) foundation	stone	
	20) wall construction	frame/modern siding	
	21) roof type - material	hip asphalt shingle	
	22) contact print 35mm		5)
46) Description of environment/outbuildings	23) site plan		9)
47) Information sources	24) changes - additions/alterations/moved		5)
	25) condition		
	26) visible from road?		
	27) distance/frontage		
	28) accessible?		6)
48) Location of negatives Roll 121 #8	29) preservation underway?		
49) Prepared by DDD	30) endangered?		
50) Organization Missouri Heritage Trust	31) on National Register?	No	7)
	32) part of established historical district	No	
If additional space is needed, atta	33) name of historical district		
	34) is site eligible?	No	
	35) district potential?	Ye	30)
	36) date	5/1/84	
	37) revision		

HISTORIC INVENTORY FORM
MISSOURI HERITAGE TRUST

511

GR AS-003-469

Missouri Historic Architectural Inventory for
Division of Parks and Historic Preservation Department of Natural Resources

38) Ownership — private
— public
39) Owners — name
— address
40) Local contact
41) Coordinates (UTM)
42) Quad

43) Other survey

44) History

45) Additional description

46) Description of environment/outbuildings

47) Information sources

48) Location of negatives

Roll 121 #6-7

49) Prepared by

DDD

50) Organization

Missouri Heritage Trust

If additional space



1)	inventory number	P-239
2)	name (cont)	
3)	name - historial	
4)	street address	515 S.New ave.
5)	town or vicinity	Springfield
6)	legal description	
7)	county	Greene
8)	category (site, structure, building, object)	Building
9)	significance	
10)	date	ca. 1905
11)	style	early cat.-builder
12)	architect	
13)	builder	
14)	original use	residence
15)	present use	same
16)	number of stories	1
17)	plan shape	irregular
18)	basement	partial
19)	foundation	stone
20)	wall construction	frame/lap siding
21)	roof type - material	hip with gable wing asphalt shingle
22)	contact print 35mm	
23)	site plan	
24)	changes - additions/alterations/moved	
25)	condition	
26)	visible from road?	
27)	distance/frontage	
28)	accessible?	
29)	preservation underway?	
30)	endangered?	
31)	on National Register?	No
32)	part of established historical district	No
33)	name of historical district	
34)	is site eligible?	No
35)	district potential?	Yes
36)	date	5/1/84
37)	revision	

515

Missouri Historic Architectural Inventory for GR H-003-470
Division of Parks and Historic Preservation Department of Natural Resources

38) Ownership — private	1) inventory number	F-328
— public	2) name (cont)	
39) Owners — name	3) name - historial	
— address	4) street address	518 S.New ave.
40) Local contact	5) town or vicinity	Springfield
41) Coordinates (UTM)	6) legal description	
42) Quad	7) county	Greene
43) Other survey	8) category (site, structure, building, object)	Building
44) History	9) significance	
	10) date	
	11) style	late cat.-builder
	12) architect	
	13) builder	
	14) original use	residence
	15) present use	same
45) Additional description	16) number of stories	1
	17) plan shape	irregular
	18) basement	full
	19) foundation	cast stone
	20) wall construction	cast stone
	21) roof type - material	hip with gable wing asphalt shingle
	22) contact print 35mm	
46) Description of environment/outbuildings	23) site plan	
47) Information sources	24) changes - additions/alterations/moved	
	25) condition	
	26) visible from road?	
	27) distance/frontage	
	28) accessible?	
48) Location of negatives Roll 143 #35-36	29) preservation underway?	
49) Prepared by DDD	30) endangered?	
50) Organization Missouri Heritage Trust	31) on National Register?	No
	32) part of established historical district	No
If additional space is needed	33) name of historical district	
	34) is site eligible?	Yes
	35) district potential?	Yes
	36) date	5/3/84
	37) revision	

HISTORIC INVENTORY FORM
MISSOURI HERITAGE TRUST

Missouri Historic Architectural Inventory for GC-[illegible]-003-[illegible]
Division of Parks and Historic Preservation Department of Natural Resources

38) Ownership — private	1) inventory number	P-327
— public	2) name (cont)	
39) Owners — name	3) name - historial	
— address	4) street address	520 S. New ave.
40) Local contact	5) town or vicinity	Springfield
41) Coordinates (UTM)	6) legal description	
42) Quad	7) county	Greene
43) Other survey	8) category (site, structure, building, object)	Building
44) History	9) significance	
	10) date	
	11) style	early cat.-builder
	12) architect	
	13) builder	
	14) original use	residence
	15) present use	same
45) Additional description	16) number of stories	1½
	17) plan shape	irregular
	18) basement	full
	19) foundation	cast stone
	20) wall construction	frame/lap siding
	21) roof type - material	hip with gable wing asphalt shingle
	22) contact print 35mm	
46) Description of environment/outbuildings	23) site plan	
47) Information sources	24) changes - additions/alterations/moved	
	25) condition	
	26) visible from road?	
	27) distance/frontage	
	28) accessible?	
48) Location of negatives: Roll 143 #38-39	29) preservation underway?	
49) Prepared by: DDD	30) endangered?	
50) Organization: Missouri Heritage Trust	31) on National Register?	No
	32) part of established historical district	No
If additional space is needed	33) name of historical district	
	34) is site eligible?	Yes
	35) district potential?	Yes
	36) date	5/3/84
	37) revision	

HISTORIC INVENTORY FORM
MISSOURI HERITAGE TRUST

Missouri Historic Architectural Inventory for 6 12 - 003-472
Division of Parks and Historic Preservation Department of Natural Resources

38) Ownership — private	1) inventory number	P-240
— public	2) name (cont)	
39) Owners — name	3) name - historial	
— address	4) street address	523 S.New ave.
40) Local contact	5) town or vicinity	Springfield
41) Coordinates (UTM)	6) legal description	
42) Quad	7) county	Greene
43) Other survey	8) category (site, structure, building, object)	Building
44) History	9) significance	
	10) date	ca. 1915
	11) style	late cat.-builder
	12) architect	
	13) builder	
	14) original use	residence
	15) present use	same
45) Additional description	16) number of stories	1
	17) plan shape	irregular
	18) basement	partial?
	19) foundation	stone
	20) wall construction	frame/lap siding
	21) roof type - material	hip with gable wing asphalt shingle
	22) contact print 35mm	
46) Description of environment/outbuildings	23) site plan	
47) Information sources	24) changes - additions/alterations/moved	
	25) condition	
	26) visible from road?	
	27) distance/frontage	
	28) accessible?	
48) Location of negatives: Roll 121 #5	29) preservation underway?	
49) Prepared by: DDD	30) endangered?	
50) Organization: Missouri Heritage Trust	31) on National Register?	No
	32) part of established historical district	No
	33) name of historical district	
	34) is site eligible?	No
	35) district potential?	Yes
	36) date	5/1/84
	37) revision	

If additional space is needed, a

HISTORIC INVENTORY FORM
MISSOURI HERITAGE TRUST

Missouri Historic Architectural Inventory for
Division of Parks and Historic Preservation Department of Natural Resources

CR MS-003-473

38) Ownership — private — public	1) inventory number	P-241
	2) name (cont)	
39) Owners — name	3) name - historial	
— address	4) street address	525 S.New ave.
40) Local contact	5) town or vicinity	Springfield
41) Coordinates (UTM)	6) legal description	
42) Quad	7) county	Greene
43) Other survey	8) category (site, structure, building, object)	Building
44) History	9) significance	
	10) date	ca. 1920
	11) style	bungalow
	12) architect	
	13) builder	
	14) original use	residence
	15) present use	same
45) Additional description	16) number of stories	1
	17) plan shape	rectangle
	18) basement	full
	19) foundation	concrete
	20) wall construction	frame/lap siding
	21) roof type - material	gable asphalt shingle
	22) contact print 35mm	
46) Description of environment/outbuildings	23) site plan	
47) Information sources	24) changes - additions/alterations/moved	
	25) condition	
	26) visible from road?	
	27) distance/frontage	
	28) accessible?	
48) Location of negatives: Roll 121 #4	29) preservation underway?	
49) Prepared by: DDD	30) endangered?	
50) Organization: Missouri Heritage Trust	31) on National Register?	No
	32) part of established historical district	No
If additional space is needed.	33) name of historical district	
	34) is site eligible?	No
	35) district potential?	Yes
	36) date	5/1/84
	37) revision	

HISTORIC INVENTORY FORM
MISSOURI HERITAGE TRUST

525

Missouri Historic Architectural Inventory for GR-NB-003-474
Division of Parks and Historic Preservation Department of Natural Resources

38) Ownership — private	1) inventory number	P-242
— public	2) name (cont)	
39) Owners — name	3) name - historial	
— address	4) street address	527 S.New ave.
40) Local contact	5) town or vicinity	Springfield
41) Coordinates (UTM)	6) legal description	
42) Quad	7) county	Greene
43) Other survey	8) category (site, structure, building, object)	Building
44) History	9) significance	
	10) date	ca. 1925
	11) style	bungalow
	12) architect	
	13) builder	
	14) original use	residence
	15) present use	same
45) Additional description	16) number of stories	1
	17) plan shape	rectangle
	18) basement	full
	19) foundation	concrete
	20) wall construction	frame/lap siding
	21) roof type - material	gable asphalt shingle
	22) contact print 35mm	
46) Description of environment/outbuildings	23) site plan	
47) Information sources	24) changes - additions/alterations/moved	
	25) condition	
	26) visible from road?	
	27) distance/frontage	
	28) accessible?	
48) Location of negatives: Roll 121 #3	29) preservation underway?	
49) Prepared by: DDD	30) endangered?	
50) Organization: Missouri Heritage Trust	31) on National Register?	No
	32) part of established historical district	No
If additional space is needed	33) name of historical district	
	34) is site eligible?	No
	35) district potential?	Yes
	36) date	5/1/84
	37) revision	



HISTORIC INVENTORY FORM
MISSOURI HERITAGE TRUST

527

Missouri Historic Architectural Inventory for G-25 003-475
Division of Parks and Historic Preservation Department of Natural Resources

38) Ownership — private	1) inventory number	P-326
— public	2) name (cont)	
39) Owners — name	3) name - historial	
— address	4) street address	530 S.New ave.
40) Local contact	5) town or vicinity	Springfield
41) Coordinates (UTM)	6) legal description	
42) Quad	7) county	Greene
43) Other survey	8) category (site, structure, building, object)	Building
44) History	9) significance	
	10) date	
	11) style	late cat.-builder
	12) architect	
	13) builder	
	14) original use	residence
	15) present use	same
45) Additional description	16) number of stories	1
	17) plan shape	irregular
	18) basement	partial
	19) foundation	stone
	20) wall construction	frame/modern siding
	21) roof type - material	hip with gable wing asphalt shingle
	22) contact print 35mm	
46) Description of environment/outbuildings	23) site plan	
47) Information sources	24) changes - additions/alterations/moved	
	25) condition	
	26) visible from road?	
	27) distance/frontage	
	28) accessible?	
48) Location of negatives Roll 143 #40	29) preservation underway?	
49) Prepared by DDD	30) endangered?	
50) Organization Missouri Heritage Trust	31) on National Register?	No
	32) part of established historical district	No
If additional space is needed, attached	33) name of historical district	
	34) is site eligible?	No
	35) district potential?	Yes
	36) date	5/3/84
	37) revision	

HISTORIC INVENTORY FORM
MISSOURI HERITAGE TRUST

Missouri Historic Architectural Inventory for GR-AC-003-476
Division of Parks and Historic Preservation Department of Natural Resources

38) Ownership — private	1) inventory number	P-243
— public	2) name (cont)	
39) Owners — name	3) name - historial	
— address	4) street address	533 S.New ave.
40) Local contact	5) town or vicinity	Springfield
41) Coordinates (UTM)	6) legal description	
42) Quad	7) county	Greene
43) Other survey	8) category (site, structure, building, object)	Building
44) History	9) significance	
	10) date	ca. 1915
	11) style	bungalow
	12) architect	
	13) builder	
	14) original use	residence
	15) present use	same
45) Additional description	16) number of stories	1
	17) plan shape	rectangle
	18) basement	full
	19) foundation	concrete
	20) wall construction	frame/modern siding
	21) roof type - material	gable asphalt shingle
	22) contact print 35mm	
46) Description of environment/outbuildings	23) site plan	
47) Information sources	24) changes - additions/alterations/moved	
	25) condition	
	26) visible from road?	
	27) distance/frontage	
	28) accessible?	
48) Location of negatives: Roll 121 #2	29) preservation underway?	
49) Prepared by: DDD	30) endangered?	
50) Organization: Missouri Heritage Trust	31) on National Register?	No
	32) part of established historical district	No
If additional space is needed, a	33) name of historical district	
	34) is site eligible?	No
	35) district potential?	Yes
	36) date	5/1/84
	37) revision	



HISTORIC INVENTORY FORM
MISSOURI HERITAGE TRUST

S New Av
400

Missouri Historic Architectural Inventory for
Division of Parks and Historic Preservation Department of Natural Resources

G-E AS-003-477

38) Ownership — private	1) inventory number	P-325
— public	2) name (cont)	
39) Owners — name	3) name - historial	
— address	4) street address	536 S.New ave.
40) Local contact	5) town or vicinity	Springfield
41) Coordinates (UTM)	6) legal description	
42) Quad	7) county	Greene
43) Other survey	8) category (site, structure, building, object)	Building
44) History	9) significance	
	10) date	
	11) style	late cat.-builder
	12) architect	
	13) builder	
	14) original use	residence
	15) present use	same
45) Additional description	16) number of stories	1
	17) plan shape	irregular
	18) basement	partial
	19) foundation	stone
	20) wall construction	frame/lap siding
	21) roof type - material	hip with gable wing asphalt shingle
	22) contact print 35mm	
46) Description of environment/outbuildings	23) site plan	
47) Information sources	24) changes - additions/alterations/moved	
	25) condition	
	26) visible from road?	
	27) distance/frontage	
	28) accessible?	
48) Location of negatives Roll 143 #41	29) preservation underway?	
49) Prepared by DDD	30) endangered?	
50) Organization Missouri Heritage Trust	31) on National Register?	No
	32) part of established historical district	No
If additional space is needed, attached separ	33) name of historical district	
	34) is site eligible?	No
	35) district potential?	Ye
	36) date	5/3/84
	37) revision	

HISTORIC INVENTORY FORM
MISSOURI HERITAGE TRUST

Missouri Historic Architectural Inventory for

Division of Parks and Historic Preservation Department of Natural Resources

38) Ownership — private — public	1) inventory number	N-57
39) Owners — name	2) name (cont)	
— address	3) name - historial	
40) Local contact	4) street address	--E.Olive st.
41) Coordinates (UTM)	5) town or vicinity	Springfield
42) Quad	6) legal description	
	7) county	Greene
43) Other survey	8) category (site, structure, building, object)	building
44) History built in the 1920s as a garage and a filling station	9) significance	
	10) date	ca. 1925
	11) style	
	12) architect	
	13) builder	
	14) original use	garage-filling statio
	15) present use	office-garage
45) Additional description The entire first story has been extensively altered. Originally there were no no windows but rather a drive-in gas station at the corner where the offices presently are. Terra cotta coping on a flat parapet with narrow banding. A similar band covers the window openings at lintel and sill. Steel casement window sash.	16) number of stories	2
	17) plan shape	rectangle
	18) basement	-
	19) foundation	concrete
	20) wall construction	steel&concrete/brick
	21) roof type - material	flat veneer
	22) contact print 35mm	
46) Description of environment/outbuildings	23) site plan	
47) Information sources Sanborn 1933	24) changes - additions/alterations/moved	filling station bays closed off
	25) condition	
	26) visible from road?	
	27) distance/frontage	
	28) accessible?	
48) Location of negatives roll 98 #4	29) preservation underway?	
49) Prepared by DDD	30) endangered?	
50) Organization LHT	31) on National Register?	no
	32) part of established historical district	no
If additional space is needed, attached separate sheets.	33) name of historical district	
	34) is site eligible?	no
	35) district potential?	yes
	36) date	4/11/84
	37) revision	

MISSOURI HERITAGE TRUST

ELKINS
SWYERS

GR PA-003-479

Missouri Historic Architectural Inventory for
Division of Parks and Historic Preservation Department of Natural Resources

38) Ownership — private — public	1) inventory number	N-181	1)
39) Owners — name — address	2) name (cont)		
	3) name - historial		
	4) street address	202 E.Olive st.	
40) Local contact	5) town or vicinity	Springfield	
41) Coordinates (UTM)	6) legal description		
42) Quad	7) county	Greene	
43) Other survey	8) category (site, structure, building, object)	building	2/3)
44) History	9) significance		
	10) date	ca. 1925	
	11) style		
	12) architect		
	13) builder		
	14) original use	commercial	
	15) present use	vacant	
45) Additional description Storefront with its recessed entry and large plate glass window openings appears to be largely unchanged. Note the vertically divided transom above the storefront.	16) number of stories	1	4)
	17) plan shape	rectangle	
	18) basement	none	
	19) foundation	concrete	
	20) wall construction	brick	
	21) roof type - material	flat -	
	22) contact print 35mm		5)
46) Description of environment/outbuildings	23) site plan		9)
47) Information sources Sanborn 1933	24) changes - additions/alterations/moved		5)
	25) condition		
	26) visible from road?		
	27) distance/frontage		
	28) accessible?		6)
48) Location of negatives roll 98 #6	29) preservation underway?		
49) Prepared by DDD	30) endangered?		
50) Organization MHT	31) on National Register?	no	7)
	32) part of established historical district	no	
If additional space is needed, use separate sheets.	33) name of historical district		
	34) is site eligible?	no	
	35) district potential?	yes	30)
	36) date	4/11/84	
	37) revision		

HISTORIC MISSOURI HERITAGE TRUST

Missouri Historic Architectural Inventory for GR-AL-003-480
Division of Parks and Historic Preservation Department of Natural Resources

38) Ownership — private
— public
39) Owners — name
— address
40) Local contact
41) Coordinates (UTM)
42) Quad

43) Other survey

44) History
Original use was as a garage

45) Additional description
Patterned parapet with stone coping. Pent roofs covered with green clay ceramic tiles and with modillions beneath the eaves over the first and third facade bays. The center bay is the car entrance. The window openings of the first and third bays have luxor glass transons which are undoubtedly original. The whole of the exterior of the building is covered with textured stucco.

46) Description of environment/outbuildings

47) Information sources
Sanborn 1933

48) Location of negatives
roll 1 #5

49) Prepared by
DDD

50) Organization
MHT

If additi... separate sheets.

1) inventory number	N-58
2) name (cont)	
3) name - historial	
4) street address	311 E. Olive st.
5) town or vicinity	Springfield
6) legal description	
7) county	Greene
8) category (site, structure, building, object)	building
9) significance	
10) date	ca. 1925
11) style	Spanish mission revival detail
12) architect	
13) builder	
14) original use	garage
15) present use	garage
16) number of stories	1
17) plan shape	rectangle
18) basement	full
19) foundation	concrete
20) wall construction	stucco veneer
21) roof type - material	flat -
22) contact print 35mm	
23) site plan	
24) changes - additions/alterations/moved	
25) condition	
26) visible from road?	
27) distance/frontage	
28) accessible?	
29) preservation underway?	
30) endangered?	
31) on National Register?	no
32) part of established historical district	no
33) name of historical district	
34) is site eligible?	no
35) district potential?	yes
36) date	4/9/84
37) revision	

HISTOR...
MISSOURI HERITAGE TRUST

GB-AS-603-4.81

Missouri Historic Architectural Inventory for
Division of Parks and Historic Preservation Department of Natural Resources

38) Ownership — private	1) inventory number	M-158
— public	2) name (cont)	
39) Owners — name	3) name - historial	
— address	4) street address	312 E. Olive st.
40) Local contact	5) town or vicinity	Springfield
41) Coordinates (UTM)	6) legal description	
42) Quad	7) county	Greene
43) Other survey	8) category (site, structure, building, object)	building
44) History built in the 1920s as a garage	9) significance	
	10) date	ca. 1925
	11) style	
	12) architect	
	13) builder	
	14) original use	garage
	15) present use	commercial
45) Additional description simple patterned entablature of brick work beneath a simple flat parapet. Three bay facade with paired window openings.	16) number of stories	2
	17) plan shape	rectangle
	18) basement	none
	19) foundation	concrete
	20) wall construction	brick veneer
	21) roof type - material	flat
	22) contact print 35mm	
46) Description of environment/outbuildings	23) site plan	
47) Information sources Sanborn 1933	24) changes - additions/alterations/moved	minor facade alterati
	25) condition	
	26) visible from road?	
	27) distance/frontage	
	28) accessible?	
48) Location of negatives roll 98 #5	29) preservation underway?	
49) Prepared by DLD	30) endangered?	
50) Organization MHT	31) on National Register?	no
	32) part of established historical district	no
If additional space, use separate sheets.	33) name of historical district	
	34) is site eligible?	no
	35) district potential?	yes
	36) date	4/11/84
	37) revision	



HISTORIC INVENTORY FORM
MISSOURI HERITAGE TRUST

PRINTING
ROBERTS & SUTTER

Missouri Historic Architectural Inventory for GR-09-003-1-82

Division of Parks and Historic Preservation Department of Natural Resources

38) Ownership — private	1) inventory number	N-56
— public	2) name (cont)	
39) Owners — name	3) name - historial	
— address	4) street address	213 W. Olive st.
40) Local contact	5) town or vicinity	Springfield
41) Coordinates (UTM)	6) legal description	
42) Quad	7) county	Greene
43) Other survey	8) category (site, structure, building, object)	building
44) History	9) significance	
	10) date	ca. 1910
	11) style	
	12) architect	
	13) builder	
	14) original use	commercial
	15) present use	garage
45) Additional description: Flat parapet with a simple brick patterned entablature beneath. The three bay second story facade has window openings with stone lintels and sills and six over six window sash.	16) number of stories	2
	17) plan shape	rectangle
	18) basement	-
	19) foundation	-
	20) wall construction	brick
	21) roof type - material	flat -
	22) contact print 35mm	
46) Description of environment/outbuildings	23) site plan	
47) Information sources: Sanborn 1933	24) changes - additions/alterations/moved	The first story is a garage entrance- ~~since before 1933~~
	25) condition	
	26) visible from road?	
	27) distance/frontage	
	28) accessible?	
48) Location of negatives: roll 101 #4	29) preservation underway?	
49) Prepared by: DDD	30) endangered?	
50) Organization: MHT	31) on National Register?	no
	32) part of established historical district	no
If additional space is needed, attached separate sheets.	33) name of historical district	
	34) is site eligible?	no
	35) district potential?	yes
	36) date	4/11/84
	37) revision	



HIST
MISS

HILLIARDS

Missouri Historic Architectural Inventory for GR-14-003-483

Division of Parks and Historic Preservation Department of Natural Resources

38) Ownership — private *	1) inventory number	H-55
— public	2) name (cont)	
39) Owners — name	3) name - historial	
— address	4) street address	215 W. Olive st.
40) Local contact	5) town or vicinity	Springfield
41) Coordinates (UTM)	6) legal description	
42) Quad	7) county	Greene
43) Other survey	8) category (site, structure, building, object)	building
44) History	9) significance	
	10) date	ca. 1915
	11) style	
	12) architect	
	13) builder	
	14) original use	commercial
	15) present use	commercial
45) Additional description	16) number of stories	1 and 2
	17) plan shape	rectangle
	18) basement	-
	19) foundation	-
	20) wall construction	brick
	21) roof type - material	flat -
	22) contact print 35mm	
46) Description of environment/outbuildings	23) site plan	
47) Information sources	24) changes - additions/alterations/moved	minor storefront alteration
Sanborn 1933	25) condition	
	26) visible from road?	
	27) distance/frontage	
	28) accessible?	
48) Location of negatives	29) preservation underway?	
roll 101 #3	30) endangered?	
49) Prepared by	31) on National Register?	no
DDD	32) part of established historical district	no
50) Organization	33) name of historical district	
MHP	34) is site eligible?	no
	35) district potential?	yes
	36) date	4/11/84
	37) revision	

The one story building was a storefront in its own right but the facade matches the two story portion and quite likely thetwo were built together. On the two story building there is a flat parapet with stone coping with a simple patterned brick entablature beneath. Window openings on the four bays have stone lintels and sills. The pilasters framing the storefronts of both buildings have simple stone capitals and rest on stone facings at the base of the buildings continous across the original storefronts.

If additional space is needed, attach separate sheets.



HIST
MISS

PARK CENTRAL BILLIARDS

Missouri Historic Architectural Inventory for GR [illegible]

Division of Parks and Historic Preservation Department of Natural Resources

38) Ownership — private	1) inventory number	H-34
— public	2) name (cont)	
39) Owners — name	3) name - historial	
— address	4) street address	219 W. Olive
40) Local contact	5) town or vicinity	Springfield
41) Coordinates (UTM)	6) legal description	
42) Quad	7) county	Greene
43) Other survey	8) category (site, structure, building, object)	building
44) History	9) significance	
	10) date	ca. 1920
	11) style	
	12) architect	
	13) builder	
	14) original use	commercial
	15) present use	vadant
45) Additional description: Flat parapet with terra-cotta coping. There is a band of terra-cotta which also serves as the window lintel to the second story tripled window opening. The surround for both the window and the storefront is terra-cotta.	16) number of stories	2
	17) plan shape	rectangle
	18) basement	-
	19) foundation	concrete
	20) wall construction	brick
	21) roof type - material	flat
	22) contact print 35mm	
46) Description of environment/outbuildings	23) site plan	
47) Information sources: Sanborn 1933	24) changes - additions/alterations/moved	storefront altered
	25) condition	
	26) visible from road?	
	27) distance/frontage	
	28) accessible?	
48) Location of negatives: roll 101 #2	29) preservation underway?	
49) Prepared by: DDD	30) endangered?	
50) Organization: MHT	31) on National Register?	no
[redacted] ached separate sheets.	32) part of established historical district	no
	33) name of historical district	
	34) is site eligible?	no
	35) district potential?	yes
	36) date	4/11/84
	37) revision	

HISTORIC INVENTORY FORM
MISSOURI HERITAGE TRUST

misterjones
NO
PARKING

Missouri Historic Architectural Inventory for GR-A3-003-485
Division of Parks and Historic Preservation Department of Natural Resources

38) Ownership — private
— public
39) Owners — name
— address
40) Local contact
41) Coordinates (UTM)
42) Quad

43) Other survey

44) History

45) Additional description

Flat parapet with simple patterned brick entablature. Flat arch lintels over the storefront windows and the center double door.

46) Description of environment/outbuildings

47) Information sources

Sanborn 1933

48) Location of negatives

roll 101 #1

49) Prepared by

DDD

50) Organization

LHT

If a[illegible]ed separate sheets.

1) inventory number	N-53
2) name (cont)	
3) name - historial	
4) street address	221 W. Olive st.
5) town or vicinity	Springfield
6) legal description	
7) county	Greene
8) category (site, structure, building, object)	building
9) significance	
10) date	ca. 1920
11) style	
12) architect	
13) builder	
14) original use	commercial
15) present use	commercial
16) number of stories	1
17) plan shape	rectangle
18) basement	-
19) foundation	-
20) wall construction	brick
21) roof type - material	flat -
22) contact print 35mm	
23) site plan	
24) changes - additions/alterations/moved	minor storefront alteration
25) condition	
26) visible from road?	
27) distance/frontage	
28) accessible?	
29) preservation underway?	
30) endangered?	
31) on National Register?	no
32) part of established historical district	no
33) name of historical district	
34) is site eligible?	no
35) district potential?	yes
36) date	4/11/84
37) revision	

HIS[illegible]
MISSOURI HERITAGE TRUST

PRICES
SHOES
NOTIONS
JEWELRY
GIFTS
JEANS
Clothing
NEW TO YOU

GR-03-003-4610

Missouri Historic Architectural Inventory for
Division of Parks and Historic Preservation Department of Natural Resources

38) Ownership — private	1) inventory number	K-167
— public	2) name (cont)	-
39) Owners — name	3) name - historial	Ben Franklin Hotel
— address	4) street address	300-302 W. Olive st.
40) Local contact	5) town or vicinity	Springfield
41) Coordinates (UTM)	6) legal description	
42) Quad	7) county	Greene
43) Other survey	8) category (site, structure, building, object)	building
44) History: built in 1926 as the Ben Franklin Hotel. Information from the Sanborn Ins. map.	9) significance	
	10) date	1927
	11) style	
	12) architect	
	13) builder	
	14) original use	hotel
	15) present use	commercial
45) Additional description: Patterned parapet with stone coping. Window lintels are stone, with windows paired beneath with one over one light sash. Seperating the first and second storys is a stone band entablauture supporting by the pilasters framing the first story bays.	16) number of stories	3
	17) plan shape	rectangle
	18) basement	-
	19) foundation	stone
	20) wall construction	brick
	21) roof type - material	flat -
	22) contact print 35mm	
46) Description of environment/outbuildings	23) site plan	
47) Information sources: Sanborn 1933	24) changes - additions/alterations/moved	storefronts altered
	25) condition	
	26) visible from road?	
	27) distance/frontage	
	28) accessible?	
48) Location of negatives: roll 1 #6	29) preservation underway?	
49) Prepared by: DDD	30) endangered?	
50) Organization: MHT	31) on National Register?	no
	32) part of established historical district	no
	33) name of historical district	
	34) is site eligible?	no
	35) district potential?	yes
	36) date	4/9/84
	37) revision	



ttached separate sheets.

HISTORIC INVENTORY FORM
MISSOURI HERITAGE TRUST

ONE WAY
SERVICE VEHICLES ONLY
USED BOOKS

Missouri Historic Architectural Inventory for [illegible]
Division of Parks and Historic Preservation Department of Natural Resources

38) Ownership — private	1) inventory number	N-178
— public	2) name (cont)	
39) Owners — name	3) name - historial	
— address	4) street address	500 N. Patton ave.
40) Local contact	5) town or vicinity	Springfield
41) Coordinates (UTM)	6) legal description	
42) Quad	7) county	Greene
43) Other survey	8) category (site, structure, building, object)	building
44) History: In 1933 the building was used for acetylene welding	9) significance	
	10) date	ca. 1915
	11) style	
	12) architect	
	13) builder	
	14) original use	industrial
	15) present use	vacant
45) Additional description: the entire facade is modern. On the side elevations are colsed off windows withbrick segmental arch lintles.	16) number of stories	1
	17) plan shape	rectangle
	18) basement	no
	19) foundation	-
	20) wall construction	brick
	21) roof type - material	flat
	22) contact print 35mm	
46) Description of environment/outbuildings	23) site plan	
47) Information sources: Sanborn 1933	24) changes - additions/alterations/moved	entire facade is modern
	25) condition	
	26) visible from road?	
	27) distance/frontage	
	28) accessible?	
48) Location of negatives: roll 101 #44	29) preservation underway?	
49) Prepared by: DDL	30) endangered?	
50) Organization: MHT	31) on National Register?	no
	32) part of established historical district	no
If [illegible] ched separate sheets.	33) name of historical district	
	34) is site eligible?	no
	35) district potential?	[illegible]
	36) date	4/11/84
	37) revision	



Missouri Historic Architectural Inventory for
Division of Parks and Historic Preservation Department of Natural Resources

38) Ownership — private — public	*	1) inventory number	N-171
39) Owners — name — address		2) name (cont)	
40) Local contact		3) name - historial	
41) Coordinates (UTM)		4) street address	--3. Patton ave.
42) Quad		5) town or vicinity	Springfield
		6) legal description	
		7) county	Greene
43) Other survey		8) category (site, structure, building, object)	building
44) History probably built ca. 1920 as an auto repair facility		9) significance	
		10) date	ca. 1915-20
		11) style	
		12) architect	
		13) builder	
		14) original use	commercial garage
		15) present use	garage
45) Additional description simple unadorned building with a flat parapet except that above the center bay garage entrance. Note the multi-light wooden garage doors--probably original.		16) number of stories	1
		17) plan shape	rectangle
		18) basement	-
		19) foundation	-
		20) wall construction	brick
		21) roof type - material	flat -
		22) contact print 35mm	
46) Description of environment/outbuildings		23) site plan	
47) Information sources Sanborn 1933		24) changes - additions/alterations/moved	
		25) condition	
		26) visible from road?	
		27) distance/frontage	
		28) accessible?	
48) Location of negatives roll 101 #29		29) preservation underway?	
49) Prepared by DDD		30) endangered?	
50) Organization MHT		31) on National Register?	no
		32) part of established historical district	no
If a ... ed separate sheets.		33) name of historical district	
		34) is site eligible?	no
		35) district potential?	yes
		36) date	4/10/84
		37) revision	

HISTORIC INVENTORY FORM
MISSOURI HERITAGE TRUST

Missouri Historic Architectural Inventory for GR-03-4189
Division of Parks and Historic Preservation Department of Natural Resources

38) Ownership — private — public	1) inventory number: N-170
39) Owners — name — address	2) name (cont)
40) Local contact	3) name - historial
41) Coordinates (UTM)	4) street address: 311 S. Patton ave.
42) Quad	5) town or vicinity: Springfield
	6) legal description
	7) county: Greene
43) Other survey	8) category (site, structure, building, object): building
44) History: probably built as an auto repair facility during the 1910s	9) significance
	10) date: ca. 1915
	11) style
	12) architect
	13) builder
	14) original use: commercial
	15) present use: commercial
45) Additional description: Flat parapet and unadorned cornice. second story window openings have segmental arch lintels and multi-light sash.	16) number of stories: 2
	17) plan shape: redtangle
	18) basement: -
	19) foundation: -
	20) wall construction: brick
	21) roof type - material: flat / -
	22) contact print 35mm
46) Description of environment/outbuildings	23) site plan
47) Information sources: Sanborn 1933	24) changes - additions/alterations/moved
	25) condition
	26) visible from road?
	27) distance/frontage
	28) accessible?
48) Location of negatives: roll 101 #28	29) preservation underway?
49) Prepared by: DDD	30) endangered?
50) Organization: MHT	31) on National Register?: no
	32) part of established historical district: no
attached separate sheets.	33) name of historical district
	34) is site eligible?: no
	35) district potential?: yes
	36) date: 4/10/84
	37) revision

MISSOURI HERITAGE TRUST

NO PARKING
LOADING
ZONE

Missouri Historic Architectural Inventory for Gr-p 3-90
Division of Parks and Historic Preservation Department of Natural Resources

38) Ownership — private — public	1) inventory number	P-1196
	2) name (cont)	
39) Owners — name	3) name - historial	
— address	4) street address	--Pershing st.
40) Local contact	5) town or vicinity	Springfield
41) Coordinates (UTM)	6) legal description	
42) Quad	7) county	Greene
43) Other survey	8) category (site, structure, building, object)	Building
44) History	9) significance	
	10) date	
	11) style	early cat.-builder
	12) architect	
	13) builder	
	14) original use	residence
	15) present use	same
45) Additional description	16) number of stories	1
	17) plan shape	irregular
	18) basement	partial
	19) foundation	stone
	20) wall construction	frame/modern sidin
	21) roof type - material	gable-hip combo. asphalt shingle
	22) contact print 35mm	
46) Description of environment/outbuildings	23) site plan	
47) Information sources	24) changes - additions/alterations/moved	
	25) condition	
	26) visible from road?	
	27) distance/frontage	
	28) accessible?	
48) Location of negatives Roll 138 #40	29) preservation underway?	
49) Prepared by DDD	30) endangered?	
50) Organization Missouri Heritage Trust	31) on National Register?	No
	32) part of established historical district	No
If additional space is needed, attached se	33) name of historical district	
	34) is site eligible?	No
	35) district potential?	Ye
	36) date	5/4/84
	37) revision	

HISTORIC INVENTORY FORM

Missouri Historic Architectural Inventory for
Division of Parks and Historic Preservation Department of Natural Resources

38) Ownership — private	1) inventory number	P-1253
— public	2) name (cont)	
39) Owners — name	3) name - historial	
— address	4) street address	715 Pershing st.
40) Local contact	5) town or vicinity	Springfield
41) Coordinates (UTM)	6) legal description	
42) Quad	7) county	Greene
43) Other survey	8) category (site, structure, building, object)	Building
44) History	9) significance	
	10) date	
	11) style	Colonial revival
	12) architect	
	13) builder	
	14) original use	residence
	15) present use	same
45) Additional description	16) number of stories	1
	17) plan shape	rectangle
	18) basement	--
	19) foundation	stone?
	20) wall construction	stone veneer
	21) roof type - material	gable asphalt shingle
	22) contact print 35mm	
46) Description of environment/outbuildings	23) site plan	
47) Information sources	24) changes - additions/alterations/moved	
	25) condition	
	26) visible from road?	
	27) distance/frontage	
	28) accessible?	
48) Location of negatives Roll 142 #3 Roll 139 #44	29) preservation underway?	
49) Prepared by DDD	30) endangered?	
50) Organization Missouri Heritage Trust	31) on National Register?	No
	32) part of established historical district	No
	33) name of historical district	
	34) is site eligible?	No
	35) district potential?	Yes
	36) date	4/30/84
	37) revision	

If additional sp[illegible] e sheets



HISTORIC INVENTORY FORM

Missouri Historic Architectural Inventory for GRP 03-492
Division of Parks and Historic Preservation Department of Natural Resources

38) Ownership — private	1) inventory number	P-1252
— public	2) name (cont)	
39) Owners — name	3) name - historial	
— address	4) street address	721 Pershing st.
40) Local contact	5) town or vicinity	Springfield
41) Coordinates (UTM)	6) legal description	
42) Quad	7) county	Greene
43) Other survey	8) category (site, structure, building, object)	Building
44) History	9) significance	
	10) date	
	11) style	early cat.-builder
	12) architect	
	13) builder	
	14) original use	residence
	15). present use	same
45) Additional description	16) number of stories	1
	17) plan shape	irregular or L
	18) basement	partial
	19) foundation	stone
	20) wall construction	frame/modern siding
	21) roof type - material	gable asphalt shingle
	22) contact print 35mm	
46) Description of environment/outbuildings	23) site plan	
47) Information sources	24) changes - additions/alterations/moved	
	25) condition	
	26) visible from road?	
	27) distance/frontage	
	28) accessible?	
48) Location of negatives Roll 142 #2	29) preservation underway?	
49) Prepared by DDD	30) endangered?	
50) Organization Missouri Heritage Trust	31) on National Register?	No
	32) part of established historical district	No
If additional space is needed, attache	33) name of historical district	
	34) is site eligible?	No
	35) district potential?	Yes
	36) date	4/30/84
	37) revision	



HISTORIC INVENTORY FORM
MISSOURI HERITAGE TRUST

Missouri Historic Architectural Inventory for
Division of Parks and Historic Preservation Department of Natural Resources

38) Ownership — private	1) inventory number	P-1184
— public	2) name (cont)	
39) Owners — name	3) name - historial	
— address	4) street address	722 Pershing st.
40) Local contact	5) town or vicinity	Springfield
41) Coordinates (UTM)	6) legal description	
42) Quad	7) county	Greene
43) Other survey	8) category (site, structure, building, object)	Building
44) History	9) significance	
	10) date	
	11) style	early cat.-builder
	12) architect	
	13) builder	
	14) original use	residence
	15) present use	apts.
45) Additional description	16) number of stories	2
	17) plan shape	irregular
	18) basement	partial
	19) foundation	stone
	20) wall construction	frame/modern siding
	21) roof type - material	gable asphalt shingle
	22) contact print 35mm	
46) Description of environment/outbuildings	23) site plan	
47) Information sources	24) changes - additions/alterations/moved	
	25) condition	
	26) visible from road?	
	27) distance/frontage	
	28) accessible?	
48) Location of negatives Roll 139 #1	29) preservation underway?	
49) Prepared by DDD	30) endangered?	
50) Organization Missouri Heritage Trust	31) on National Register?	No
	32) part of established historical district	No
If additional space is needed, attached separ	33) name of historical district	
	34) is site eligible?	No
	35) district potential?	Yes
	36) date	4/30/84
	37) revision	



GR-115-063-4004

Missouri Historic Architectural Inventory for
Division of Parks and Historic Preservation Department of Natural Resources

38) Ownership — private
— public
39) Owners — name
— address
40) Local contact
41) Coordinates (UTM)
42) Quad

43) Other survey

44) History

45) Additional description

46) Description of environment/outbuildings

47) Information sources

48) Location of negatives Roll 139 #2,4

49) Prepared by DDD

50) Organization Missouri Heritage Trust

If addi ep



1) inventory number	P-1185
2) name (cont)	
3) name - historial	
4) street address	726 Pershing st.
5) town or vicinity	Springfield
6) legal description	
7) county	Greene
8) category (site, structure, building, object)	Building
9) significance	
10) date	
11) style	late cat.-builder
12) architect	
13) builder	
14) original use	residence
15) present use	apts.
16) number of stories	2
17) plan shape	irregular
18) basement	partial
19) foundation	stone
20) wall construction	frame/modern siding
21) roof type - material	gable with jerkinhe asphalt shingle
22) contact print 35mm	
23) site plan	
24) changes - additions/alterations/moved	
25) condition	
26) visible from road?	
27) distance/frontage	
28) accessible?	
29) preservation underway?	
30) endangered?	
31) on National Register?	No
32) part of established historical district	No
33) name of historical district	
34) is site eligible?	No
35) district potential?	Yes
36) date	4/30/84
37) revision	

Missouri Historic Architectural Inventory for
Division of Parks and Historic Preservation Department of Natural Resources

GB-2003-493

38) Ownership — private	1) inventory number	P-1186
— public	2) name (cont)	
39) Owners — name	3) name - historial	
— address	4) street address	732 Pershing st.
40) Local contact	5) town or vicinity	Springfield
41) Coordinates (UTM)	6) legal description	
42) Quad	7) county	Greene
43) Other survey	8) category (site, structure, building, object)	Building
44) History	9) significance	
	10) date	
	11) style	late cat.-builder
	12) architect	
	13) builder	
	14) original use	residence
	15) present use	same
45) Additional description	16) number of stories	1½
	17) plan shape	irregular
	18) basement	partial?
	19) foundation	cast stone
	20) wall construction	frame/lap siding
	21) roof type - material	gable-hip combo. asphalt shingle
	22) contact print 35mm	
46) Description of environment/outbuildings	23) site plan	
47) Information sources	24) changes - additions/alterations/moved	
	25) condition	
	26) visible from road?	
	27) distance/frontage	
	28) accessible?	
48) Location of negatives: Roll 139 #3,5	29) preservation underway?	
49) Prepared by: DDD	30) endangered?	
50) Organization: Missouri Heritage Trust	31) on National Register?	No
	32) part of established historical district	No
If additional space see	33) name of historical district	
	34) is site eligible?	Yes
	35) district potential?	Yes
	36) date	4/30/84
	37) revision	



HISTORIC INVENTORY FORM
MISSOURI HERITAGE TRUST

AYR 637

Missouri Historic Architectural Inventory for
Division of Parks and Historic Preservation Department of Natural Resources

38) Ownership — private
— public
39) Owners — name
— address
40) Local contact
41) Coordinates (UTM)
42) Quad

43) Other survey

44) History

45) Additional description

46) Description of environment/outbuildings

47) Information sources

48) Location of negatives Roll 142 #44, 1

49) Prepared by DDD

50) Organization Missouri Heritage Trust

If additional space is needed,

1)	inventory number	P-1251
2)	name (cont)	
3)	name - historial	
4)	street address	733 Pershing st.
5)	town or vicinity	Springfield
6)	legal description	
7)	county	Greene
8)	category (site, structure, building, object)	Building
9)	significance	
10)	date	
11)	style	late cat.-builder
12)	architect	
13)	builder	
14)	original use	residence
15)	present use	same
16)	number of stories	1
17)	plan shape	irregular
18)	basement	partial?
19)	foundation	stone
20)	wall construction	frame/lap siding
21)	roof type - material	gable asphalt shingle
22)	contact print 35mm	
23)	site plan	
24)	changes - additions/alterations/moved	
25)	condition	
26)	visible from road?	
27)	distance/frontage	
28)	accessible?	
29)	preservation underway?	
30)	endangered?	
31)	on National Register?	No
32)	part of established historical district	No
33)	name of historical district	
34)	is site eligible?	No
35)	district potential?	Ye
36)	date	4/30/84
37)	revision	

2R AS-003-497

Missouri Historic Architectural Inventory for
Division of Parks and Historic Preservation Department of Natural Resources

38) Ownership — private
— public
39) Owners — name
— address
40) Local contact
41) Coordinates (UTM)
42) Quad

43) Other survey

44) History

45) Additional description

46) Description of environment/outbuildings

47) Information sources

48) Location of negatives Roll 139 #6-7

49) Prepared by DDD

50) Organization Missouri Heritage Trust

If additional space is needed

1) inventory number	P-1187
2) name (cont)	
3) name - historial	
4) street address	736 Pershing st.
5) town or vicinity	Springfield
6) legal description	
7) county	Greene
8) category (site, structure, building, object)	Building
9) significance	
10) date	
11) style	bungalow
12) architect	
13) builder	
14) original use	residence
15) present use	same
16) number of stories	1
17) plan shape	rectangle
18) basement	full
19) foundation	concrete
20) wall construction	frame/modern siding
21) roof type - material	gable with jerkinhe asphalt shingle
22) contact print 35mm	
23) site plan	
24) changes - additions/alterations/moved	
25) condition	
26) visible from road?	
27) distance/frontage	
28) accessible?	
29) preservation underway?	
30) endangered?	
31) on National Register?	No
32) part of established historical district	No
33) name of historical district	
34) is site eligible?	No
35) district potential?	Yes
36) date	4/30/84
37) revision	

HISTORIC INVENTORY FORM
MISSOURI HERITAGE TRUST

736

Missouri Historic Architectural Inventory for
Division of Parks and Historic Preservation Department of Natural Resources

38) Ownership — private	*	1) inventory number	P-1250
— public		2) name (cont)	
39) Owners — name		3) name - historial	
— address		4) street address	737 Pershing st.
40) Local contact		5) town or vicinity	Springfield
41) Coordinates (UTM)		6) legal description	
42) Quad		7) county	Greene
43) Other survey		8) category (site, structure, building, object)	Building
44) History		9) significance	
		10) date	
		11) style	bungalow
		12) architect	
		13) builder	
		14) original use	residence
		15) present use	same
45) Additional description		16) number of stories	1½
		17) plan shape	rectangle
		18) basement	full
		19) foundation	concrete
		20) wall construction	frame/lap siding
		21) roof type - material	gable asphalt shingle
		22) contact print 35mm	
46) Description of environment/outbuildings		23) site plan	
47) Information sources		24) changes - additions/alterations/moved	
		25) condition	
		26) visible from road?	
		27) distance/frontage	
		28) accessible?	
48) Location of negatives	Roll 142 #42-43	29) preservation underway?	
49) Prepared by	DDD	30) endangered?	
50) Organization	Missouri Heritage Trust	31) on National Register?	No
		32) part of established historical district	No
		33) name of historical district	
		34) is site eligible?	No
		35) district potential?	Ye
		36) date	4/30/84
		37) revision	

If additional s



HISTORIC INVENTORY FORM
MISSOURI HERITAGE TRUST

NG ST
800

Missouri Historic Architectural Inventory for
Division of Parks and Historic Preservation Department of Natural Resources

GE-603-499

38) Ownership — private
— public
39) Owners — name
— address
40) Local contact
41) Coordinates (UTM)
42) Quad

43) Other survey

44) History

45) Additional description

46) Description of environment/outbuildings

47) Information sources

48) Location of negatives Roll 139 #8-9

49) Prepared by DDD

50) Organization Missouri Heritage Trust

If additional space is needed

1) inventory number	P-1188
2) name (cont)	
3) name - historial	
4) street address	800 Pershing st.
5) town or vicinity	Springfield
6) legal description	
7) county	Greene
8) category (site, structure, building, object)	Building
9) significance	
10) date	
11) style	early cat.-builder
12) architect	
13) builder	
14) original use	residence
15) present use	same
16) number of stories	1
17) plan shape	irregular
18) basement	partial
19) foundation	stone
20) wall construction	frame/modern siding
21) roof type - material	hip with gable wing asphalt shingle
22) contact print 35mm	
23) site plan	
24) changes - additions/alterations/moved	
25) condition	
26) visible from road?	
27) distance/frontage	
28) accessible?	
29) preservation underway?	
30) endangered?	
31) on National Register?	No
32) part of established historical district	No
33) name of historical district	
34) is site eligible?	No
35) district potential?	Yes
36) date	4/30/84
37) revision	

HISTORIC INVENTORY FORM
MISSOURI HERITAGE TRUST

Missouri Historic Architectural Inventory for GRA 103-500
Division of Parks and Historic Preservation Department of Natural Resources

38) Ownership — private — public	1) inventory number	P-1249
	2) name (cont)	
39) Owners — name	3) name - historial	
— address	4) street address	801 Pershing st.
40) Local contact	5) town or vicinity	Springfield
41) Coordinates (UTM)	6) legal description	
42) Quad	7) county	Greene
43) Other survey	8) category (site, structure, building, object)	Building
44) History	9) significance	
	10) date	
	11) style	bungalow
	12) architect	
	13) builder	
	14) original use	residence
	15) present use	same
45) Additional description	16) number of stories	1½
	17) plan shape	rectangle
	18) basement	full
	19) foundation	concrete
	20) wall construction	frame/lap siding
	21) roof type - material	gable asphalt shingle
	22) contact print 35mm	
46) Description of environment/outbuildings	23) site plan	
47) Information sources	24) changes - additions/alterations/moved	
	25) condition	
	26) visible from road?	
	27) distance/frontage	
	28) accessible?	
48) Location of negatives Roll 142 #41	29) preservation underway?	
49) Prepared by DDD	30) endangered?	
50) Organization Missouri Heritage Trust	31) on National Register?	No
	32) part of established historical district	No
If additional space is needed, attache	33) name of historical district	
	34) is site eligible?	No
	35) district potential?	No
	36) date	4/30/84
	37) revision	

HISTORIC INVENTORY FORM
MISSOURI HERITAGE TRUST

801
W PE

Missouri Historic Architectural Inventory for
Division of Parks and Historic Preservation Department of Natural Resources

38) Ownership — private	1) inventory number	P-1189
— public	2) name (cont)	
39) Owners — name	3) name - historial	
— address	4) street address	806 Pershing st.
40) Local contact	5) town or vicinity	Springfield
41) Coordinates (UTM)	6) legal description	
42) Quad	7) county	Greene
43) Other survey	8) category (site, structure, building, object)	Building
44) History	9) significance	
	10) date	
	11) style	late cat.-builder
	12) architect	
	13) builder	
	14) original use	residence
	15) present use	same
45) Additional description	16) number of stories	1
	17) plan shape	irregular
	18) basement	partial
	19) foundation	stone
	20) wall construction	frame/modern siding
	21) roof type - material	hip with gable wing asphalt shingle
	22) contact print 35mm	
46) Description of environment/outbuildings	23) site plan	
47) Information sources	24) changes - additions/alterations/moved	
	25) condition	
	26) visible from road?	
	27) distance/frontage	
	28) accessible?	
48) Location of negatives Roll 139 #10	29) preservation underway?	
49) Prepared by DDD	30) endangered?	
50) Organization Missouri Heritage Trust	31) on National Register?	No
	32) part of established historical district	No
If additional space is needed, attached separate	33) name of historical district	
	34) is site eligible?	No
	35) district potential?	Yes
	36) date	4/30/84
	37) revision	

HISTORIC INVENTORY FORM
MISSOURI HERITAGE TRUST

806

Missouri Historic Architectural Inventory for GE-203-502
Division of Parks and Historic Preservation Department of Natural Resources

38) Ownership — private — public	1) inventory number	P-1248
	2) name (cont)	
39) Owners — name	3) name - historial	
— address	4) street address	807 Pershing st.
40) Local contact	5) town or vicinity	Springfield
41) Coordinates (UTM)	6) legal description	
42) Quad	7) county	Greene
43) Other survey	8) category (site, structure, building, object)	Building
44) History	9) significance	
	10) date	
	11) style	late cat.-builder
	12) architect	
	13) builder	
	14) original use	residence
	15) present use	same
45) Additional description	16) number of stories	1½
	17) plan shape	irregular
	18) basement	full
	19) foundation	concrete (scored)
	20) wall construction	frame/modern siding
	21) roof type - material	gable asphalt shingle
	22) contact print 35mm	
46) Description of environment/outbuildings	23) site plan	
47) Information sources	24) changes - additions/alterations/moved	
	25) condition	
	26) visible from road?	
	27) distance/frontage	
	28) accessible?	
48) Location of negatives: Roll 142 #40	29) preservation underway?	
49) Prepared by: DDD	30) endangered?	
50) Organization: Missouri Heritage Trust	31) on National Register?	No
	32) part of established historical district	No
If additional space is needed, attache	33) name of historical district	
	34) is site eligible?	No
	35) district potential?	Yes
	36) date	4/30/84
	37) revision	



HISTORIC INVENTORY FORM
MISSOURI HERITAGE TRUST

Missouri Historic Architectural Inventory for

Division of Parks and Historic Preservation Department of Natural Resources

38) Ownership — private — public	1) inventory number	P-1247	1)
39) Owners — name — address	2) name (cont)		
	3) name - historial		
40) Local contact	4) street address	811 Pershing st.	
41) Coordinates (UTM)	5) town or vicinity	Springfield	
42) Quad	6) legal description		
	7) county	Greene	
43) Other survey	8) category (site, structure, building, object)	Building	2/3)
44) History	9) significance		
	10) date		
	11) style	late cat.-builder	
	12) architect		
	13) builder		
	14) original use	residence	
	15) present use	same	
45) Additional description	16) number of stories	2	4)
	17) plan shape	irregular	
	18) basement	partial	
	19) foundation	stone	
	20) wall construction	frame/modern siding	
	21) roof type - material	hip with gable wing asphalt shingle	
	22) contact print 35mm		5)
46) Description of environment/outbuildings	23) site plan		9)
47) Information sources	24) changes - additions/alterations/moved		5)
	25) condition		
	26) visible from road?		
	27) distance/frontage		
	28) accessible?		6)
48) Location of negatives Roll 142 #39	29) preservation underway?		
49) Prepared by DDD	30) endangered?		
50) Organization Missouri Heritage Trust	31) on National Register?	No	7)
	32) part of established historical district	No	
If additional space is needed, attached	33) name of historical district		
	34) is site eligible?	No	
	35) district potential?	Yes	30)
	36) date	4/30/84	
	37) revision		



HISTORIC INVENTORY FORM
MISSOURI HERITAGE TRUST

Missouri Historic Architectural Inventory for
Division of Parks and Historic Preservation Department of Natural Resources

GR-AS-003-504

38) Ownership — private	1) inventory number	P-1190
— public	2) name (cont)	
39) Owners — name	3) name - historial	
— address	4) street address	812 Pershing st.
40) Local contact	5) town or vicinity	Springfield
41) Coordinates (UTM)	6) legal description	
42) Quad	7) county	Greene
43) Other survey	8) category (site, structure, building, object)	Building
44) History	9) significance	
	10) date	
	11) style	bungalow
	12) architect	
	13) builder	
	14) original use	residence
	15) present use	same
45) Additional description	16) number of stories	1
	17) plan shape	rectangle
	18) basement	full
	19) foundation	concrete
	20) wall construction	frame/modern siding
	21) roof type - material	gable asphalt shingle
	22) contact print 35mm	
46) Description of environment/outbuildings	23) site plan	
47) Information sources	24) changes - additions/alterations/moved	
	25) condition	
	26) visible from road?	
	27) distance/frontage	
	28) accessible?	
48) Location of negatives: Roll 139 #11-12	29) preservation underway?	
49) Prepared by: DDD	30) endangered?	
50) Organization: Missouri Heritage Trust	31) on National Register?	No
	32) part of established historical district	No
If additional space is needed, attach	33) name of historical district	
	34) is site eligible?	No
	35) district potential?	Yes
	36) date	4/30/84
	37) revision	



812

GR-AS-003-505

Missouri Historic Architectural Inventory for
Division of Parks and Historic Preservation Department of Natural Resources

38) Ownership — private
— public
39) Owners — name
— address
40) Local contact
41) Coordinates (UTM)
42) Quad

43) Other survey

44) History

45) Additional description

46) Description of environment/outbuildings

47) Information sources

48) Location of negatives Roll 139 #13-14

49) Prepared by DDD

50) Organization Missouri Heritage Trust

If additional space is needed, attached s

1)	inventory number	P-1191
2)	name (cont)	
3)	name - historial	
4)	street address	816 Pershing st.
5)	town or vicinity	Springfield
6)	legal description	
7)	county	Greene
8)	category (site, structure, building, object)	Building
9)	significance	
10)	date	
11)	style	bungalow
12)	architect	
13)	builder	
14)	original use	residence
15)	present use	same
16)	number of stories	1
17)	plan shape	rectangle
18)	basement	full
19)	foundation	concrete?
20)	wall construction	stone veneer
21)	roof type - material	gablet on hip asphalt shingle
22)	contact print 35mm	
23)	site plan	
24)	changes - additions/alterations/moved	
25)	condition	
26)	visible from road?	
27)	distance/frontage	
28)	accessible?	
29)	preservation underway?	
30)	endangered?	
31)	on National Register?	No
32)	part of established historical district	No
)	name of historical district	
)	is site eligible?	Yes
)	district potential?	Yes
)	date	4/30/84
)	revision	

1) 2/3) 4) 5) 9) 5) 6) 7) 30)

HISTORIC INVENTORY FORM

GR AS-003-506

Missouri Historic Architectural Inventory for
Division of Parks and Historic Preservation Department of Natural Resources

38) Ownership — private	1) inventory number	P-1246
— public	2) name (cont)	
39) Owners — name	3) name - historial	
— address	4) street address	817 Pershing st.
40) Local contact	5) town or vicinity	Springfield
41) Coordinates (UTM)	6) legal description	
42) Quad	7) county	Greene
43) Other survey	8) category (site, structure, building, object)	Building
44) History	9) significance	
	10) date	
	11) style	late cat.-builder
	12) architect	
	13) builder	
	14) original use	residence
	15) present use	apts.
45) Additional description	16) number of stories	2
	17) plan shape	irregular
	18) basement	partial
	19) foundation	stone
	20) wall construction	frame/lap siding
	21) roof type - material	hip asphalt shingle
	22) contact print 35mm	
46) Description of environment/outbuildings	23) site plan	
47) Information sources	24) changes - additions/alterations/moved	
	25) condition	
	26) visible from road?	
	27) distance/frontage	
	28) accessible?	
48) Location of negatives Roll 142 #38	29) preservation underway?	
49) Prepared by DDD	30) endangered?	
50) Organization Missouri Heritage Trust	31) on National Register?	No
	32) part of established historical district	No
If additional space is needed	33) name of historical district	
	34) is site eligible?	No
	35) district potential?	No
	36) date	4/30/84
	37) revision	



HISTORIC INVENTORY FORM
MISSOURI HERITAGE TRUST

Missouri Historic Architectural Inventory for

Division of Parks and Historic Preservation Department of Natural Resources

38) Ownership — private
— public
39) Owners — name
— address
40) Local contact
41) Coordinates (UTM)
42) Quad

43) Other survey

44) History

45) Additional description

46) Description of environment/outbuildings

47) Information sources

48) Location of negatives

Roll 136 #7

49) Prepared by

DDD

50) Organization

Missouri Heritage Trust

If additional space is needed, attached se



1)	1) inventory number	P-1245
	2) name (cont)	
	3) name - historial	
	4) street address	823-5 Pershing st.
	5) town or vicinity	Springfield
	6) legal description	
	7) county	Greene
2/3)	8) category (site, structure, building, object)	Building
	9) significance	
	10) date	
	11) style	English Cottage revival
	12) architect	
	13) builder	
	14) original use	duplex
	15) present use	same
4)	16) number of stories	1½
	17) plan shape	rectangle
	18) basement	partial?
	19) foundation	--
	20) wall construction	frame/stucco
	21) roof type - material	gable asphalt shingle
5)	22) contact print 35mm	
9)	23) site plan	
5)	24) changes - additions/alterations/moved	
	25) condition	
	26) visible from road?	
	27) distance/frontage	
6)	28) accessible?	
	29) preservation underway?	
	30) endangered?	
7)	31) on National Register?	No
	32) part of established historical district	No
	33) name of historical district	
	34) is site eligible?	No
30)	35) district potential?	No
	36) date	5/4/84
	37) revision	

HISTORIC INVENTORY FORM
MISSOURI HERITAGE TRUST

GR HP 03-508

Missouri Historic Architectural Inventory for
Division of Parks and Historic Preservation Department of Natural Resources

38) Ownership — private	1) inventory number	P-1192
— public	2) name (cont)	
39) Owners — name	3) name - historial	
— address	4) street address	824 Pershing st.
40) Local contact	5) town or vicinity	Springfield
41) Coordinates (JTM)	6) legal description	
42) Quad	7) county	Greene
43) Other survey	8) category (site, structure, building, object)	Building
44) History	9) significance	
	10) date	
	11) style	early cat.-builder
	12) architect	
	13) builder	
	14) original use	residence
	15) present use	same
45) Additional description	16) number of stories	1
	17) plan shape	irregular
	18) basement	partial
	19) foundation	stone
	20) wall construction	frame/modern siding
	21) roof type - material	gable asphalt shingle
	22) contact print 35mm	
46) Description of environment/outbuildings	23) site plan	
47) Information sources	24) changes - additions/alterations/moved	
	25) condition	
	26) visible from road?	
	27) distance/frontage	
	28) accessible?	
48) Location of negatives: Roll 136 #11	29) preservation underway?	
49) Prepared by: DDD	30) endangered?	
50) Organization: Missouri Heritage Trust	31) on National Register?	No
	32) part of established historical district	No
	33) name of historical district	
	34) is site eligible?	No
	35) district potential?	Yes
	36) date	5/4/84
	37) revision	

If additional space is needed, attached

HISTORIC INVENTORY FORM
MISSOURI HERITAGE TRUST

Missouri Historic Architectural Inventory for GR-AS-03-509
Division of Parks and Historic Preservation Department of Natural Resources

38) Ownership — private
— public
39) Owners — name
— address
40) Local contact
41) Coordinates (UTM)
42) Quad

43) Other survey

44) History

45) Additional description

46) Description of environment/outbuildings

47) Information sources

48) Location of negatives Roll 136 #13

49) Prepared by DDD

50) Organization Missouri Heritage Trust

If additional space is needed, atta

1) inventory number	P-1193
2) name (cont)	
3) name - historial	
4) street address	828 Pershing st.
5) town or vicinity	Springfield
6) legal description	
7) county	Greene
8) category (site, structure, building, object)	Building
9) significance	
10) date	
11) style	late cat.-builder
12) architect	
13) builder	
14) original use	residence
15) present use	same
16) number of stories	1
17) plan shape	irregular or L
18) basement	partial
19) foundation	stone
20) wall construction	frame/lap siding
21) roof type - material	gable asphalt shingle
22) contact print 35mm	
23) site plan	
24) changes - additions/alterations/moved	
25) condition	
26) visible from road?	
27) distance/frontage	
28) accessible?	
29) preservation underway?	
30) endangered?	
31) on National Register?	No
32) part of established historical district	No
33) name of historical district	
34) is site eligible?	No
35) district potential?	Ye
36) date	5/4/84
37) revision	

HISTORIC INVENTORY FORM
MISSOURI HERITAGE TRUST

Missouri Historic Architectural Inventory for
Division of Parks and Historic Preservation Department of Natural Resources

38) Ownership — private	1) inventory number	P-1244
— public	2) name (cont)	
39) Owners — name	3) name - historial	
— address	4) street address	829 Pershing st.
40) Local contact	5) town or vicinity	Springfield
41) Coordinates (UTM)	6) legal description	
42) Quad	7) county	Greene
43) Other survey	8) category (site, structure, building, object)	Building
44) History	9) significance	
	10) date	
	11) style	bungalow
	12) architect	
	13) builder	
	14) original use	residence
	15) present use	apts.
45) Additional description	16) number of stories	1½
	17) plan shape	rectangle
	18) basement	partial
	19) foundation	concrete
	20) wall construction	frame/lap siding
	21) roof type - material	gable asphalt shingle
	22) contact print 35mm	
46) Description of environment/outbuildings	23) site plan	
47) Information sources	24) changes - additions/alterations/moved	
	25) condition	
	26) visible from road?	
	27) distance/frontage	
	28) accessible?	
48) Location of negatives Roll 136 #8	29) preservation underway?	
49) Prepared by DDD	30) endangered?	
50) Organization Missouri Heritage Trust	31) on National Register?	No
	32) part of established historical district	No
If additional space is needed, att	33) name of historical district	
	34) is site eligible?	Yes
	35) district potential?	Yes
	36) date	5/4/84
	37) revision	

HISTORIC INVENTORY FORM
MISSOURI HERITAGE TRUST

For sale
jim Payne
883-1828

Missouri Historic Architectural Inventory for GRE-[illegible]
Division of Parks and Historic Preservation Department of Natural Resources

38) Ownership — private *	1) inventory number	P-1243	1)
— public	2) name (cont)		
39) Owners — name	3) name - historial		
— address	4) street address	833 Pershing st.	
40) Local contact	5) town or vicinity	Springfield	
41) Coordinates (UTM)	6) legal description		
42) Quad	7) county	Greene	
43) Other survey	8) category (site, structure, building, object)	Building	2/3)
44) History	9) significance		
	10) date		
	11) style	bungalow	
	12) architect		
	13) builder		
	14) original use	residence	
	15) present use	same	
45) Additional description	16) number of stories	1	4)
	17) plan shape	rectangle	
	18) basement	full	
	19) foundation	concrete	
	20) wall construction	frame/modern siding	
	21) roof type - material	gable and hip with gablet asphalt shingle	
	22) contact print 35mm		5)
46) Description of environment/outbuildings	23) site plan		9)
47) Information sources	24) changes - additions/alterations/moved		5)
	25) condition		
	26) visible from road?		
	27) distance/frontage		
	28) accessible?		6)
48) Location of negatives Roll 136 #9	29) preservation underway?		
49) Prepared by DDD	30) endangered?		
50) Organization Missouri Heritage Trust	31) on National Register?	No	7)
	32) part of established historical district	No	
If additional space is needed.	33) name of historical district		
	34) is site eligible?	No	
	35) district potential?	Ye...	30)
	36) date	5/4/84	
	37) revision		

HISTORIC INVENTORY FORM
MISSOURI HERITAGE TRUST

Missouri Historic Architectural Inventory for GBA 1983-512
Division of Parks and Historic Preservation Department of Natural Resources

38) Ownership — private	1) inventory number	P-1194
— public	2) name (cont)	
39) Owners — name	3) name - historial	
— address	4) street address	834 Pershing st.
40) Local contact	5) town or vicinity	Springfield
41) Coordinates (UTM)	6) legal description	
42) Quad	7) county	Greene
43) Other survey	8) category (site, structure, building, object)	Building
44) History	9) significance	
	10) date	ca. 1920
	11) style	late cat.-builder
	12) architect	
	13) builder	
	14) original use	residence
	15) present use	same
45) Additional description	16) number of stories	2
	17) plan shape	irregular
	18) basement	no?
	19) foundation	-
	20) wall construction	frame/modern sidin
	21) roof type - material	hip asphalt shingle
	22) contact print 35mm	
46) Description of environment/outbuildings	23) site plan	
47) Information sources	24) changes - additions/alterations/moved	
	25) condition	
	26) visible from road?	
	27) distance/frontage	
	28) accessible?	
48) Location of negatives: Roll 138 #38	29) preservation underway?	
49) Prepared by: DDD	30) endangered?	
50) Organization: Missouri Heritage Trust	31) on National Register?	No
	32) part of established historical district	No
If additional space is needed, attached separ	33) name of historical district	
	34) is site eligible?	No
	35) district potential?	Yes
	36) date	5/4/84
	37) revision	

HISTORIC INVENTORY FORM
MISSOURI HERITAGE TRUST

Missouri Historic Architectural Inventory for (-P [illegible]-[illegible]-[illegible]
Division of Parks and Historic Preservation Department of Natural Resources

38) Ownership — private
— public
39) Owners — name
— address
40) Local contact
41) Coordinates (UTM)
42) Quad

43) Other survey

44) History

45) Additional description

46) Description of environment/outbuildings

47) Information sources

48) Location of negatives Roll 138 #39

49) Prepared by DDD

50) Organization Missouri Heritage Trust

If additional space is needed,

1) inventory number	P-1195
2) name (cont)	
3) name - historial	
4) street address	836 Pershing st.
5) town or vicinity	Springfield
6) legal description	
7) county	Greene
8) category (site, structure, building, object)	Building
9) significance	
10) date	
11) style	late cat.-builder
12) architect	
13) builder	
14) original use	residence
15) present use	same
16) number of stories	2
17) plan shape	rectangle
18) basement	partial
19) foundation	stone/concrete
20) wall construction	frame/modern siding
21) roof type - material	gable asphalt shingle
22) contact print 35mm	
23) site plan	
24) changes - additions/alterations/moved	
25) condition	
26) visible from road?	
27) distance/frontage	
28) accessible?	
29) preservation underway?	
30) endangered?	
31) on National Register?	No
32) part of established historical district	No
33) name of historical district	
34) is site eligible?	No
35) district potential?	Yes
36) date	5/4/84
37) revision	

HISTORIC INVENTORY FORM
MISSOURI HERITAGE TRUST

836

Missouri Historic Architectural Inventory for GREENE-003-5/4
Division of Parks and Historic Preservation Department of Natural Resources

38) Ownership — private — public	1) inventory number	P-1242
	2) name (cont)	
39) Owners — name	3) name - historial	
— address	4) street address	839 Pershing st.
40) Local contact	5) town or vicinity	Springfield
41) Coordinates (UTM)	6) legal description	
42) Quad	7) county	Greene
43) Other survey	8) category (site, structure, building, object)	Building
44) History	9) significance	
	10) date	
	11) style	bungalow
	12) architect	
	13) builder	
	14) original use	residence
	15) present use	same
45) Additional description	16) number of stories	1
	17) plan shape	rectangle
	18) basement	full
	19) foundation	concrete
	20) wall construction	frame/modern siding
	21) roof type - material	gable asphalt shingle
	22) contact print 35mm	
46) Description of environment/outbuildings	23) site plan	
47) Information sources	24) changes - additions/alterations/moved	
	25) condition	
	26) visible from road?	
	27) distance/frontage	
	28) accessible?	
48) Location of negatives Roll 136 #10	29) preservation underway?	
49) Prepared by DDD	30) endangered?	
50) Organization Missouri Heritage Trust	31) on National Register?	No
	32) part of established historical district	No
If additional space is needed, a	33) name of historical district	
	34) is site eligible?	No
	35) district potential?	Ye
	36) date	5/4/84
	37) revision	

HISTORIC INVENTORY FORM
MISSOURI HERITAGE TRUST

GB-003-515

Missouri Historic Architectural Inventory for
Division of Parks and Historic Preservation Department of Natural Resources

38) Ownership — private	1) inventory number	P-1197
— public	2) name (cont)	
39) Owners — name	3) name - historial	
— address	4) street address	900 Pershing st.
40) Local contact	5) town or vicinity	Springfield
41) Coordinates (UTM)	6) legal description	
42) Quad	7) county	Greene
43) Other survey	8) category (site, structure, building, object)	Building
44) History	9) significance	
	10) date	
	11) style	early cat.-builder
	12) architect	
	13) builder	
	14) original use	residence
	15) present use	same
45) Additional description	16) number of stories	1
	17) plan shape	irregular
	18) basement	partial
	19) foundation	stone
	20) wall construction	frame/modern siding
	21) roof type - material	gable-hip combo. asphalt shingle
	22) contact print 35mm	
46) Description of environment/outbuildings	23) site plan	
47) Information sources	24) changes - additions/alterations/moved	
	25) condition	
	26) visible from road?	
	27) distance/frontage	
	28) accessible?	
48) Location of negatives Roll 138 #43-44	29) preservation underway?	
49) Prepared by DDD	30) endangered?	
50) Organization Missouri Heritage Trust	31) on National Register?	No
	32) part of established historical district	No
If additional space is needed, a	33) name of historical district	
	34) is site eligible?	No
	35) district potential?	Yes
	36) date	5/4/84
	37) revision	



HISTORIC INVENTORY FORM

Missouri Historic Architectural Inventory for
Division of Parks and Historic Preservation Department of Natural Resources

38) Ownership — private
— public
39) Owners — name
— address
40) Local contact
41) Coordinates (UTM)
42) Quad

43) Other survey

44) History

45) Additional description

46) Description of environment/outbuildings

47) Information sources

48) Location of negatives Roll 144 #9-10

49) Prepared by DDD

50) Organization Missouri Heritage Trust

If additional space is needed.

1)	inventory number	P-1241
2)	name (cont)	
3)	name - historial	
4)	street address	901 Pershing st.
5)	town or vicinity	Springfield
6)	legal description	
7)	county	Greene
8)	category (site, structure, building, object)	Building
9)	significance	
10)	date	
11)	style	early cat.-builder
12)	architect	
13)	builder	
14)	original use	residence
15)	present use	same
16)	number of stories	1
17)	plan shape	irregular
18)	basement	partial
19)	foundation	stone
20)	wall construction	frame/modern siding
21)	roof type - material	hip with gable wing asphalt shingle
22)	contact print 35mm	
23)	site plan	
24)	changes - additions/alterations/moved	
25)	condition	
26)	visible from road?	
27)	distance/frontage	
28)	accessible?	
29)	preservation underway?	
30)	endangered?	
31)	on National Register?	No
32)	part of established historical district	No
33)	name of historical district	
34)	is site eligible?	No
35)	district potential?	Yes
36)	date	5/2/84
37)	revision	

HISTORIC INVENTORY FORM
MISSOURI HERITAGE TRUST

Missouri Historic Architectural Inventory for GR-AS-003-517
Division of Parks and Historic Preservation Department of Natural Resources

38) Ownership — private
— public
39) Owners — name
— address
40) Local contact
41) Coordinates (UTM)
42) Quad

43) Other survey

44) History

45) Additional description

46) Description of environment/outbuildings

47) Information sources

48) Location of negatives: Roll 144 #8

49) Prepared by: DDD

50) Organization: Missouri Heritage Trust

If additional space is needed, attache

1)	inventory number	P-1240
2)	name (cont)	
3)	name - historial	
4)	street address	905 Pershing st.
5)	town or vicinity	Springfield
6)	legal description	
7)	county	Greene
8)	category (site, structure, building, object)	Building
9)	significance	
10)	date	
11)	style	bungalow
12)	architect	
13)	builder	
14)	original use	residence
15)	present use	same
16)	number of stories	1
17)	plan shape	rectangle
18)	basement	full?
19)	foundation	stone
20)	wall construction	frame/modern siding
21)	roof type - material	hip with gablet vent asphalt shingle
22)	contact print 35mm	
23)	site plan	
24)	changes - additions/alterations/moved	
25)	condition	
26)	visible from road?	
27)	distance/frontage	
28)	accessible?	
29)	preservation underway?	
30)	endangered?	
31)	on National Register?	No
32)	part of established historical district	No
33)	name of historical district	
34)	is site eligible?	No
35)	district potential?	Yes
36)	date	4/30/84
37)	revision	

HISTORIC INVENTORY FORM
MISSOURI HERITAGE TRUST

Missouri Historic Architectural Inventory for
Division of Parks and Historic Preservation Department of Natural Resources

GC-003-518

38) Ownership — private — public	1) inventory number	P-1198	1)
39) Owners — name	2) name (cont)		
— address	3) name - historial		
40) Local contact	4) street address	906 Pershing st.	
41) Coordinates (UTM)	5) town or vicinity	Springfield	
42) Quad	6) legal description		
	7) county	Greene	
43) Other survey	8) category (site, structure, building, object)	Building	2/3)
44) History	9) significance		
	10) date		
	11) style	early cat.-builder	
	12) architect		
	13) builder		
	14) original use	residence	
	15) present use	same	
45) Additional description	16) number of stories	1	4)
	17) plan shape	irregular	
	18) basement	partoal	
	19) foundation	stone	
	20) wall construction	frame/modern siding	
	21) roof type - material	hip with gable wing aspahtl shingle	
	22) contact print 35mm		5)
46) Description of environment/outbuildings	23) site plan		9)
47) Information sources	24) changes - additions/alterations/moved		5)
	25) condition		
	26) visible from road?		
	27) distance/frontage		
	28) accessible?		6)
48) Location of negatives: Roll 138 #1	29) preservation underway?		
49) Prepared by: DDD	30) endangered?		
50) Organization: Missouri Heritage Trust	31) on National Register?	No	7)
	32) part of established historical district	No	
If additional space is needed, atta-	33) name of historical district		
	34) is site eligible?	No	
	35) district potential?	Yes	30)
	36) date	5/4/84	
	37) revision		

HISTORIC INVENTORY FORM
MISSOURI HERITAGE TRUST

Missouri Historic Architectural Inventory for

C R MS-003-5/9

Division of Parks and Historic Preservation Department of Natural Resources

38) Ownership — private
— public

39) Owners — name
— address

40) Local contact

41) Coordinates (UTM)

42) Quad

43) Other survey

44) History

45) Additional description

46) Description of environment/outbuildings

47) Information sources

48) Location of negatives Roll 138 #2

49) Prepared by DDD

50) Organization Missouri Heritage Trust

If additional space is needed

1)	1) inventory number	P-1199
	2) name (cont)	
	3) name - historial	
	4) street address	910 Pershing st.
	5) town or vicinity	Springfield
	6) legal description	
	7) county	Greene
2/3)	8) category (site, structure, building, object)	Building
	9) significance	
	10) date	
	11) style	bungalow
	12) architect	
	13) builder	
	14) original use	residence
	15) present use	same
4)	16) number of stories	1½
	17) plan shape	rectangle
	18) basement	full
	19) foundation	concrete
	20) wall construction	frame/modern siding
	21) roof type - material	gable asphalt shingle
5)	22) contact print 35mm	
9)	23) site plan	
5)	24) changes - additions/alterations/moved	
	25) condition	
	26) visible from road?	
	27) distance/frontage	
6)	28) accessible?	
	29) preservation underway?	
	30) endangered?	
7)	31) on National Register?	No
	32) part of established historical district	No
	33) name of historical district	
	34) is site eligible?	No
30)	35) district potential?	Yes
	36) date	5/4/84
	37) revision	

HISTORIC INVENTORY FORM
MISSOURI HERITAGE TRUST

910

Missouri Historic Architectural Inventory for GE-A-003-520
Division of Parks and Historic Preservation Department of Natural Resources

38) Ownership — private — public	1) inventory number	P-1238
	2) name (cont)	
39) Owners — name	3) name - historial	
— address	4) street address	911 Pershing st.
40) Local contact	5) town or vicinity	Springfield
41) Coordinates (UTM)	6) legal description	
42) Quad	7) county	Greene
43) Other survey	8) category (site, structure, building, object)	Building
44) History	9) significance	
	10) date	
	11) style	late cat.-builder
	12) architect	
	13) builder	
	14) original use	residence
	15) present use	same
45) Additional description	16) number of stories	2
	17) plan shape	irregular
	18) basement	partial
	19) foundation	stone
	20) wall construction	frame/modern sidin
	21) roof type - material	gable asphalt shingle
	22) contact print 35mm	
46) Description of environment/outbuildings	23) site plan	
47) Information sources	24) changes - additions/alterations/moved	
	25) condition	
	26) visible from road?	
	27) distance/frontage	
	28) accessible?	
48) Location of negatives: Roll 144 #7	29) preservation underway?	
49) Prepared by: DDD	30) endangered?	
50) Organization: Missouri Heritage Trust	31) on National Register?	No
	32) part of established historical district	No
If additional space is needed, attached separate sheets.	33) name of historical district	
	34) is site eligible?	No
	35) district potential?	Yes
	36) date	4/2/84
	37) revision	

HISTORIC INVENTORY FORM
MISSOURI HERITAGE TRUST

Missouri Historic Architectural Inventory for
Division of Parks and Historic Preservation Department of Natural Resources

GR 1-5-063-5021

38) Ownership — private — public	1) inventory number	P-1237
39) Owners — name	2) name (cont)	
— address	3) name - historial	
40) Local contact	4) street address	915 Pershing st.
41) Coordinates (UTM)	5) town or vicinity	Springfield
42) Quad	6) legal description	
	7) county	Greene
43) Other survey	8) category (site, structure, building, object)	Building
44) History	9) significance	
	10) date	
	11) style	late cat.-builder
	12) architect	
	13) builder	
	14) original use	residence
	15) present use	same
45) Additional description	16) number of stories	1
	17) plan shape	irregular
	18) basement	partial
	19) foundation	-
	20) wall construction	frame/modern siding
	21) roof type - material	hip with gable wing asphalt shingle
	22) contact print 35mm	
46) Description of environment/outbuildings	23) site plan	
47) Information sources	24) changes - additions/alterations/moved	
	25) condition	
	26) visible from road?	
	27) distance/frontage	
	28) accessible?	
48) Location of negatives: Roll 144 #6	29) preservation underway?	
49) Prepared by: DDD	30) endangered?	
50) Organization: Missouri Heritage Trust	31) on National Register?	No
	32) part of established historical district	No
If additional space is needed attached sep	33) name of historical district	
	34) is site eligible?	No
	35) district potential?	No
	36) date	5/2/84
	37) revision	



HISTORIC INVENTORY FORM
MISSOURI HERITAGE TRUST

915

Missouri Historic Architectural Inventory for
Division of Parks and Historic Preservation Department of Natural Resources

38) Ownership — private	1) inventory number	P-1200
— public	2) name (cont)	
39) Owners — name	3) name - historial	
— address	4) street address	916 Pershing st.
40) Local contact	5) town or vicinity	Springfield
41) Coordinates (UTM)	6) legal description	
42) Quad	7) county	Greene
43) Other survey	8) category (site, structure, building, object)	Building
44) History	9) significance	
	10) date	
	11) style	early cat.-builder
	12) architect	
	13) builder	
	14) original use	residence
	15) present use	same
45) Additional description	16) number of stories	2
	17) plan shape	irregular
	18) basement	partial
	19) foundation	stone
	20) wall construction	frame/modern sidin
	21) roof type - material	gable-hip combo. asphalt shingle
	22) contact print 35mm	
46) Description of environment/outbuildings	23) site plan	
47) Information sources	24) changes - additions/alterations/moved	
	25) condition	
	26) visible from road?	
	27) distance/frontage	
	28) accessible?	
48) Location of negatives Roll 138 #4-5	29) preservation underway?	
49) Prepared by DDD	30) endangered?	
50) Organization Missouri Heritage Trust	31) on National Register?	No
	32) part of established historical district	No
If additional space is need	33) name of historical district	
	34) is site eligible?	No
	35) district potential?	Yes
	36) date	5/4/84
	37) revision	

Missouri Historic Architectural Inventory for
Division of Parks and Historic Preservation Department of Natural Resources

GR-AS-003-523

38) Ownership — private	1) inventory number	P-1201
— public	2) name (cont)	
39) Owners — name	3) name - historial	
— address	4) street address	922 Pershing st.
40) Local contact	5) town or vicinity	Springfield
41) Coordinates (UTM)	6) legal description	
42) Quad	7) county	Greene
43) Other survey	8) category (site, structure, building, object)	Building
44) History	9) significance	
	10) date	
	11) style	remodeled cat.-built
	12) architect	to look like
	13) builder	bungalow
	14) original use	residence
	15) present use	same
45) Additional description	16) number of stories	1
	17) plan shape	rectangle
	18) basement	partial
	19) foundation	stone
	20) wall construction	frame/modern siding
	21) roof type - material	gable asphalt shingle
	22) contact print 35mm	
46) Description of environment/outbuildings	23) site plan	
47) Information sources	24) changes - additions/alterations/moved	
	25) condition	
	26) visible from road?	
	27) distance/frontage	
	28) accessible?	
48) Location of negatives: Roll 138 #6	29) preservation underway?	
49) Prepared by: DDD	30) endangered?	
50) Organization: Missouri Heritage Trust	31) on National Register?	No
	32) part of established historical district	No
If additional space is needed, attached sep	33) name of historical district	
	34) is site eligible?	No
	35) district potential?	Yes
	36) date	5/4/84
	37) revision	

HISTORIC INVENTORY FORM
MISSOURI HERITAGE TRUST

Missouri Historic Architectural Inventory for GR-19-003-554
Division of Parks and Historic Preservation Department of Natural Resources

38) Ownership — private
— public
39) Owners — name
— address
40) Local contact
41) Coordinates (UTM)
42) Quad

43) Other survey

44) History

45) Additional description

46) Description of environment/outbuildings

47) Information sources

48) Location of negatives Roll 144 #4

49) Prepared by DDD

50) Organization Missouri Heritage Trust

If additional space is needed, attached se

1) inventory number	P-1236
2) name (cont)	
3) name - historial	
4) street address	923 Pershing st.
5) town or vicinity	Springfield
6) legal description	
7) county	Greene
8) category (site, structure, building, object)	Building
9) significance	
10) date	
11) style	vernacular shotgun
12) architect	
13) builder	
14) original use	residence
15) present use	same
16) number of stories	1
17) plan shape	rectangle
18) basement	no
19) foundation	stone
20) wall construction	frame/modern siding
21) roof type - material	gable asphalt shingle
22) contact print 35mm	
23) site plan	
24) changes - additions/alterations/moved	
25) condition	
26) visible from road?	
27) distance/frontage	
28) accessible?	
29) preservation underway?	
30) endangered?	
31) on National Register?	No
32) part of established historical district	No
33) name of historical district	
34) is site eligible?	No
35) district potential?	Yes
36) date	4/30/84
37) revision	

HISTORIC INVENTORY FORM
MISSOURI HERITAGE TRUST

Missouri Historic Architectural Inventory for
Division of Parks and Historic Preservation Department of Natural Resources

GK-NC-02-521

38) Ownership — private	1) inventory number	P-1235
— public	2) name (cont)	
39) Owners — name	3) name - historial	
— address	4) street address	925 Pershing st.
40) Local contact	5) town or vicinity	Springfield
41) Coordinates (UTM)	6) legal description	
42) Quad	7) county	Greene
43) Other survey	8) category (site, structure, building, object)	Building
44) History	9) significance	
	10) date	
	11) style	early cat.-builder
	12) architect	
	13) builder	
	14) original use	residence
	15) present use	same
45) Additional description	16) number of stories	2
	17) plan shape	irregular
	18) basement	partial
	19) foundation	stone
	20) wall construction	frame/modern siding
	21) roof type - material	gablewith hip wing asphalt shingle
	22) contact print 35mm	
46) Description of environment/outbuildings	23) site plan	
47) Information sources	24) changes - additions/alterations/moved	
	25) condition	
	26) visible from road?	
	27) distance/frontage	
	28) accessible?	
48) Location of negatives Roll 144 #2-3	29) preservation underway?	
49) Prepared by DDD	30) endangered?	
50) Organization Missouri Heritage Trust	31) on National Register?	No
	32) part of established historical district	No
	33) name of historical district	
	34) is site eligible?	No
	35) district potential?	Yes
	36) date	4/30/84
	37) revision	

If additional space is needed

HISTORIC INVENTORY FO
MISSOURI HERITAGE TRUST

Missouri Historic Architectural Inventory for
Division of Parks and Historic Preservation Department of Natural Resources

38) Ownership — private — public	1) inventory number	P-1234	1)
39) Owners — name — address	2) name (cont)		
	3) name - historial		
40) Local contact	4) street address	927 Pershing st.	
41) Coordinates (UTM)	5) town or vicinity	Springfield	
42) Quad	6) legal description		
	7) county	Greene	
43) Other survey	8) category (site, structure, building, object)	Building	2/3)
44) History	9) significance		
	10) date		
	11) style	early cat.-builder	
	12) architect		
	13) builder		
	14) original use	residence	
	15) present use	same	
45) Additional description	16) number of stories	1½	4)
	17) plan shape	irregular	
	18) basement	partial	
	19) foundation	stone	
	20) wall construction	frame/modern siding	
	21) roof type - material	gable asphalt shingle	
	22) contact print 35mm		5)
46) Description of environment/outbuildings	23) site plan		9)
47) Information sources	24) changes - additions/alterations/moved		5)
	25) condition		
	26) visible from road?		
	27) distance/frontage		
	28) accessible?		6)
48) Location of negatives: Roll 144 #1, 44	29) preservation underway?		
49) Prepared by: DDD	30) endangered?		
50) Organization: Missouri Heritage Trust	31) on National Register?	No	7)
	32) part of established historical district	No	
	33) name of historical district		
	34) is site eligible?	No	
	35) district potential?	Yes	30)
	36) date	4/30/84	
	37) revision		

If additional space is needed, attac

HISTORIC INVENTORY FORM
MISSOURI HERITAGE TRUST

929

Missouri Historic Architectural Inventory for
Division of Parks and Historic Preservation Department of Natural Resources

38) Ownership — private
— public
39) Owners — name
— address
40) Local contact
41) Coordinates (UTM)
42) Quad

43) Other survey

44) History

45) Additional description

46) Description of environment/outbuildings

47) Information sources

48) Location of negatives Roll 138 #7

49) Prepared by DDD

50) Organization Missouri Heritage Trust

If additional space is needed, attached s

1) inventory number	P-1202
2) name (cont)	
3) name - historial	
4) street address	928 Pershing st.
5) town or vicinity	Springfield
6) legal description	
7) county	Greene
8) category (site, structure, building, object)	Building
9) significance	
10) date	
11) style	late cat.-builder
12) architect	
13) builder	
14) original use	residence
15) present use	same
16) number of stories	1
17) plan shape	irregular
18) basement	partial
19) foundation	stone?
20) wall construction	frame/modern siding
21) roof type - material	gable asphalt shingle
22) contact print 35mm	
23) site plan	
24) changes - additions/alterations/moved	
25) condition	
26) visible from road?	
27) distance/frontage	
28) accessible?	
29) preservation underway?	
30) endangered?	
31) on National Register?	No
32) part of established historical district	No
33) name of historical district	
34) is site eligible?	No
35) district potential?	Yes
36) date	5/4/84
37) revision	

HISTORIC INVENTORY FORM
MISSOURI HERITAGE TRUST

Missouri Historic Architectural Inventory for
Division of Parks and Historic Preservation Department of Natural Resources

(CR AS-CO3-528

38) Ownership — private	1) inventory number	P-1203
— public	2) name (cont)	
39) Owners — name	3) name - historial	
— address	4) street address	932 Pershing st.
40) Local contact	5) town or vicinity	Springfield
41) Coordinates (UTM)	6) legal description	
42) Quad	7) county	Greene
43) Other survey	8) category (site, structure, building, object)	Building
44) History	9) significance	
	10) date	
	11) style	late cat.-builder
	12) architect	
	13) builder	
	14) original use	residence
	15) present use	same
45) Additional description	16) number of stories	1
	17) plan shape	irregular
	18) basement	partial
	19) foundation	stone
	20) wall construction	frame/lap siding
	21) roof type - material	gable asphalt shingle
	22) contact print 35mm	
46) Description of environment/outbuildings	23) site plan	
47) Information sources	24) changes - additions/alterations/moved	
	25) condition	
	26) visible from road?	
	27) distance/frontage	
	28) accessible?	
48) Location of negatives: Roll 138 #9	29) preservation underway?	
49) Prepared by: DDD	30) endangered?	
50) Organization: Missouri Heritage Trust	31) on National Register?	No
	32) part of established historical district	No
	33) name of historical district	
	34) is site eligible?	No
	35) district potential?	Yes
	36) date	5/4/84
	37) revision	

If additional space is needed, attach

HISTORIC INVENTORY FORM
MISSOURI HERITAGE TRUST

Missouri Historic Architectural Inventory for
Division of Parks and Historic Preservation Department of Natural Resources

CR-AA-603-529

38) Ownership — private	1) inventory number	P-1233
— public	2) name (cont)	
39) Owners — name	3) name - historial	
— address	4) street address	933 Pershing st.
40) Local contact	5) town or vicinity	Springfield
41) Coordinates (UTM)	6) legal description	
42) Quad	7) county	Greene
43) Other survey	8) category (site, structure, building, object)	Building
44) History	9) significance	
	10) date	
	11) style	early cat.-builder
	12) architect	
	13) builder	
	14) original use	residence
	15) present use	same
45) Additional description	16) number of stories	1½
	17) plan shape	irregular
	18) basement	partial
	19) foundation	stone
	20) wall construction	frame/lap siding
	21) roof type - material	gable with hip wing asphalt shingle
	22) contact print 35mm	
46) Description of environment/outbuildings	23) site plan	
47) Information sources	24) changes - additions/alterations/moved	
	25) condition	
	26) visible from road?	
	27) distance/frontage	
	28) accessible?	
48) Location of negatives Roll 144 #43	29) preservation underway?	
49) Prepared by DDD	30) endangered?	
50) Organization Missouri Heritage Trust	31) on National Register?	No
	32) part of established historical district	No
	33) name of historical district	
	34) is site eligible?	No
	35) district potential?	Yes
	36) date	4/30/84
	37) revision	

If additional space is needed, attach



HISTORIC INVENTORY FORM
MISSOURI HERITAGE TRUST

Missouri Historic Architectural Inventory for
Division of Parks and Historic Preservation Department of Natural Resources

38) Ownership — private	1) inventory number	P-1204
— public	2) name (cont)	
39) Owners — name	3) name - historial	
— address	4) street address	936 Pershing st.
40) Local contact	5) town or vicinity	Springfield
41) Coordinates (UTM)	6) legal description	
42) Quad	7) county	Greene
43) Other survey	8) category (site, structure, building, object)	Building
44) History	9) significance	
	10) date	
	11) style	early cat.-builder
	12) architect	
	13) builder	
	14) original use	residence
	15) present use	same
45) Additional description	16) number of stories	1
	17) plan shape	irregular
	18) basement	partial
	19) foundation	stone
	20) wall construction	frame/lap siding
	21) roof type - material	hip with gable win asphalt shingle
	22) contact print 35mm	
46) Description of environment/outbuildings	23) site plan	
47) Information sources	24) changes - additions/alterations/moved	
	25) condition	
	26) visible from road?	
	27) distance/frontage	
	28) accessible?	
48) Location of negatives Roll 138 #10,12	29) preservation underway?	
49) Prepared by DDD	30) endangered?	
50) Organization Missouri Heritage Trust	31) on National Register?	No
	32) part of established historical district	No
If additional	33) name of historical district	
	34) is site eligible?	Yes
	35) district potential?	Yes
	36) date	5/4/84
	37) revision	



934

Missouri Historic Architectural Inventory for
Division of Parks and Historic Preservation Department of Natural Resources

G 8-AS-003-531

38) Ownership — private
— public
39) Owners — name
— address
40) Local contact
41) Coordinates (UTM,
42) Quad

43) Other survey

44) History

45) Additional description

46) Description of environment/outbuildings

47) Information sources

48) Location of negatives Roll 144 #41-42

49) Prepared by DDD

50) Organization Missouri Heritage Trust

If additional space is needed, attached sep

1) inventory number	P-1232
2) name (cont)	
3) name - historial	
4) street address	937 Pershing st.
5) town or vicinity	Springfield
6) legal description	
7) county	Greene
8) category (site, structure, building, object)	Building
9) significance	
10) date	
11) style	Queen Anne
12) architect	
13) builder	
14) original use	residence
15) present use	same
16) number of stories	2
17) plan shape	irregular
18) basement	partial
19) foundation	stone
20) wall construction	frame/modern siding
21) roof type - material	gable asphalt shingle
22) contact print 35mm	
23) site plan	
24) changes - additions/alterations/moved	
25) condition	
26) visible from road?	
27) distance/frontage	
28) accessible?	
29) preservation underway?	
30) endangered?	
31) on National Register?	No
32) part of established historical district	No
ame of historical istrict	
site eligible?	Ye
istrict potential?	Ye
ate	4/30/84
evision	

HISTORIC INVENTORY FORM
MISSOURI HERITAGE TRUST

12

GR-AS-CO-533

Missouri Historic Architectural Inventory for
Division of Parks and Historic Preservation Department of Natural Resources

38) Ownership — private
— public
39) Owners — name
— address
40) Local contact
41) Coordinates (UTM)
42) Quad

43) Other survey

44) History
This building was part of the indutrial complex of the Woods-Evertz Stove co.

45) Additional description

46) Description of environment/outbuildings

47) Information sources
Sanborn 1933

48) Location of negatives roll 86 #38

49) Prepared by DJD

50) Organization LHT

If additional spa *sheets.*



1) inventory number	N-140	1)
2) name (cont)		
3) name - historial		
4) street address	--E. Phelps st.	
5) town or vicinity	Springfield	
6) legal description		
7) county	Greene	
8) category (site, structure, building, object)	building	2/3)
9) significance		
10) date	ca. 1905	
11) style		
12) architect		
13) builder		
14) original use	industrial	
15) present use	storage	
16) number of stories	2	4)
17) plan shape	rectangle	
18) basement	no	
19) foundation	-	
20) wall construction	brick	
21) roof type - material	wood -	
22) contact print 35mm		5)
23) site plan		9)
24) changes - additions/alterations/moved		5)
25) condition		
26) visible from road?		
27) distance/frontage		
28) accessible?		6)
29) preservation underway?		
30) endangered?		
31) on National Register?	no	7)
32) part of established historical district	no	
33) name of historical district		
34) is site eligible?	no	
35) district potential?	no	30)
36) date	4/18/84	
37) revision		

HISTORIC INVENTORY FORM
MISSOURI HERITAGE TRUST

GR-AS-003-533

Missouri Historic Architectural Inventory for
Division of Parks and Historic Preservation Department of Natural Resources

38) Ownership — private	1) inventory number	[illegible]-155	1)
— public	2) name (cont)		
39) Owners — name	3) name - historial		
— address	4) street address	-E. Walnut st.	
40) Local contact	5) town or vicinity	Springfield	
41) Coordinates (UTM)	6) legal description		
42) Quad	7) county	Greene	
43) Other survey	8) category (site, structure, building, object)	building	2/3)
44) History	9) significance		
	10) date	ca. 1920	
	11) style		
	12) architect		
	13) builder		
	14) original use	storage	
	15) present use	vacant	
45) Additional description	16) number of stories	3	4)
	17) plan shape	square	
	18) basement	-	
	19) foundation	concrete	
	20) wall construction	reinforced concrete	
	21) roof type -	flat	
	material	-	
	22) contact print 35mm		5)
46) Description of environment/outbuildings	23) site plan		9)
47) Information sources	24) changes - additions/alterations/moved		5)
	25) condition		
	26) visible from road?		
	27) distance/frontage		
	28) accessible?		6)
48) Location of negatives roll 86-[illegible]-40	29) preservation underway?		
49) Prepared by DDL	30) endangered?		
50) Organization MHT	31) on National Register?	no	7)
	32) part of established historical district	no	
	33) name of historical district		
	34) is site eligible?	no	
	35) district potential?	no	30)
	36) date	4/18/84	
	37) revision		

If additional [illegible] te



HISTORIC INVENTORY FORM
MISSOURI HERITAGE TRUST

GR-AS-00_-534

Missouri Historic Architectural Inventory for
Division of Parks and Historic Preservation Department of Natural Resources

38) Ownership — private	1) inventory number	X-69	1)
— public	2) name (cont)		
39) Owners — name	3) name - historial		
— address	4) street address	--W.Phelps st.	
40) Local contact	5) town or vicinity	Springfield	
41) Coordinates (UTM)	6) legal description		
42) Quad	7) county	Greene	
43) Other survey	8) category (site, structure, building, object)	building	2/3)
44) History	9) significance		
	10) date	ca. 1930	
	11) style		
	12) architect		
	13) builder		
	14) original use	commercial	
	15) present use	commercial	
45) Additional description	16) number of stories	3	4)
	17) plan shape	rectangle	
	18) basement	full	
	19) foundation	concrete	
	20) wall construction	brick veneer	
	21) roof type - material	flat	
	22) contact print 35mm		5)
46) Description of environment/outbuildings	23) site plan		9)
47) Information sources Sanborn 1933	24) changes - additions/alterations/moved		5)
	25) condition		
	26) visible from road?		
	27) distance/frontage		
	28) accessible?		6)
48) Location of negatives roll 87 #11	29) preservation underway?		
49) Prepared by DBD	30) endangered?		
50) Organization LHT	31) on National Register?	no	7)
	32) part of established historical district	no	
If additional space is r	33) name of historical district		
	34) is site eligible?	no	
	35) district potential?	no	30)
	36) date	4/11/84	
	37) revision		



HISTORIC INVENTORY FORM
MISSOURI HERITAGE TRUST

DGET PAK
IES

GR-145-02-535

Missouri Historic Architectural Inventory for
Division of Parks and Historic Preservation Department of Natural Resources

38) Ownership — private — public	1) inventory number	K-68	1)
39) Owners — name	2) name (cont)		
— address	3) name - historial		
40) Local contact	4) street address	W. Phelps st.	
41) Coordinates (UTM)	5) town or vicinity	Springfield	
42) Quad	6) legal description		
	7) county	Greene	
43) Other survey	8) category (site, structure, building, object)	building	2/3)
44) History built betewen 1896 and 1902. The eastern half of the building was the original building for the Schneider-Evertz stove co. and the right or western half was the Crighton Provision co. used in 1933 as a beer warehouse.	9) significance		
	10) date	ca. 1896-1902	
	11) style		
	12) architect		
	13) builder		
	14) original use		
	15) present use	storage	
45) Additional description Brick banding and corbelling is used as simple decoration to this otherwise unadorned building. All window openings have segmental arched lintels.	16) number of stories	2	4)
	17) plan shape	rectangle	
	18) basement	-	
	19) foundation	-	
	20) wall construction	brick	
	21) roof type - material	flat -	
	22) contact print 35mm		5)
46) Description of environment/outbuildings	23) site plan		9)
47) Information sources Sanborn 1896 1902 Sanborn 1933	24) changes - additions/alterations/moved		5)
	25) condition		
	26) visible from road?		
	27) distance/frontage		
	28) accessible?		6)
48) Location of negatives roll 17 #9	29) preservation underway?		
49) Prepared by DDD	30) endangered?		
50) Organization MHT	31) on National Register?	no	7)
	32) part of established historical district	no	
...ttached separate sheets.	33) name of historical district		
	34) is site eligible?	no	
	35) district potential?	no	30)
	36) date	4/9/84	
	37) revision		



HISTORIC INVENTORY FORM
MISSOURI HERITAGE TRUST

GR-AS-003-536

Missouri Historic Architectural Inventory for
Division of Parks and Historic Preservation Department of Natural Resources

38) Ownership — private	1) inventory number	H-67
— public	2) name (cont)	
39) Owners — name	3) name - historial	Spfd. Ice and Ref. co.
— address	4) street address	228-234 W. Phelps st.
40) Local contact	5) town or vicinity	Springfield
41) Coordinates (UTM)	6) legal description	
42) Quad	7) county	Greene
43) Other survey	8) category (site, structure, building, object)	building
44) History: In 1933 these buildings were used by the Springfield Ice and Refridgeration Co. Built between 1896 and 1902 by the above named company and used as a warehouse by the Anheuser Busch Brewing Association.	9) significance	
	10) date	ca. 1900
	11) style	
	12) architect	
	13) builder	
	14) original use	industrial
	15) present use	vacant
45) Additional description: Buildings in #9 are the boiler house and ancillary building. Note all windows have segmental arch lintels. All roofs are flat with flat parapet and an narrow band of decorative brickwork beneath.	16) number of stories	2
	17) plan shape	irregular
	18) basement	-
	19) foundation	stone
	20) wall construction	brick
	21) roof type - material	flat / -
	22) contact print 35mm	
46) Description of environment/outbuildings	23) site plan	
47) Information sources: Sanborn 1933, 1886, 1902	24) changes - additions/alterations/moved	
	25) condition	
	26) visible from road?	
	27) distance/frontage	
	28) accessible?	
48) Location of negatives: roll 87 #9-10	29) preservation underway?	
49) Prepared by: DDD	30) endangered?	
50) Organization: MHT	31) on National Register?	no
	32) part of established historical district	no
	33) name of historical district	
	34) is site eligible?	no
	35) district potential?	no
	36) date	4/11/84
	37) revision	

If additional space

HISTORIC INVENTORY FORM
MISSOURI HERITAGE TRUST

FEEDS

Missouri Historic Architectural Inventory for GR-AS-03-537
Division of Parks and Historic Preservation Department of Natural Resources

38) Ownership — private	1) inventory number	H-89
— public	2) name (cont)	Heer's Dept. store
39) Owners — name	3) name - historial	same
— address	4) street address	--Public Square
40) Local contact	5) town or vicinity	Springfield
41) Coordinates (UTM)	6) legal description	
42) Quad	7) county	Greene
43) Other survey	8) category (site, structure, building, object)	building
44) History built in 1917 according to the Sanborn ins. co. map	9) significance	
	10) date	1917
	11) style	
	12) architect	
	13) builder	
	14) original use	commercial
	15) present use	commercial
45) Additional description the fadade is completely obscured but we know from historical photos that the facade was sheathed with an offwhite terra-cotta and had a projecting terra-cotta cornice	16) number of stories	
	17) plan shape	square
	18) basement	-
	19) foundation	-
	20) wall construction	steel frame/brick
	21) roof type - material	flat veneer -
	22) contact print 35mm	
46) Description of environment/outbuildings	23) site plan	
47) Information sources Sanborn 1933	24) changes - additions/alterations/moved	modern facade
	25) condition	
	26) visible from road?	
	27) distance/frontage	
	28) accessible?	
48) Location of negatives roll 101 #39	29) preservation underway?	
49) Prepared by DDD	30) endangered?	
50) Organization MHT	31) on National Register?	no
	32) part of established historical district	no
If a[illegible]hed separate sheets.	33) name of historical district	
	34) is site eligible?	no
	35) district potential?	yes
	36) date	4/10/84
	37) revision	

HISTORIC INVENTORY FORM
MISSOURI HERITAGE TRUST

HEERS
HEERS
Display Kiosk

Missouri Historic Architectural Inventory for GR-A3-003-538
Division of Parks and Historic Preservation Department of Natural Resources

38) Ownership — private
— public

39) Owners — name
— address

40) Local contact

41) Coordinates (UTM)

42) Quad

43) Other survey

44) History Built in 1914 after a disastrous fire in 1913 engulfed this section of the public square.

45) Additional description The entire facade is covered with architectural terra cotta. All window openings have modern glass sash.

46) Description of environment/outbuildings

47) Information sources Sanborn 1933

48) Location of negatives roll 16 #3

49) Prepared by DDD

50) Organization MHT

If a[illegible]hed separate sheets.

1) inventory number	M-115
2) name (cont)	
3) name - historial	
4) street address	100-2 Public Square
5) town or vicinity	Springfield
6) legal description	
7) county	Greene
8) category (site, structure, building, object)	building
9) significance	
10) date	1914
11) style	
12) architect	
13) builder	
14) original use	commercial
15) present use	state offices
16) number of stories	3
17) plan shape	rectangle
18) basement	--
19) foundation	--
20) wall construction	steel frame and concrete
21) roof type - material	flat
22) contact print 35mm	
23) site plan	
24) changes - additions/alterations/moved	first story has been extensively altered
25) condition	
26) visible from road?	
27) distance/frontage	
28) accessible?	
29) preservation underway?	
30) endangered?	
31) on National Register?	no
32) part of established historical district	no
33) name of historical district	
34) is site eligible?	no
35) district potential?	yes
36) date	4/5/84
37) revision	

HI[illegible]
MISSOURI HERITAGE TRUST

DEPARTMENT OF
SOCIAL SERVICES
FAMILY SERVICES

Missouri Historic Architectural Inventory for GR-AS-063-539
Division of Parks and Historic Preservation Department of Natural Resources

38) Ownership — private
— public
39) Owners — name
— address
40) Local contact
41) Coordinates (UTM)
42) Quad

43) Other survey

44) History
built 1913-1914 after a disastrous fire in 1913 swept this part of the square.

45) Additional description Magnificently decorated parapet and and projecting cornice with brackets beneath corresponding to the bay openings. part of the exterior is sheathed with architedtural terra-cotta. All the decorative work is also terra-cotta. The fifth story level is treated so as to appear like stonework. The terra cotta entablature above the first story level survives but the storefronts have a veneer of a green colored marble applied sometime in the 1930s.

46) Description of environment/outbuildings

47) Information sources Sanborn 1933

48) Location of negatives roll 16 ,4-6

49) Prepared by DDD

50) Organization MHT



1)	inventory number	K-114
2)	name (cont)	same
3)	name - historial	Holland building
4)	street address	103-5 public square
5)	town or vicinity	Springfield
6)	legal description -	
7)	county	Greene
8)	category (site, structure, building, object)	building
9)	significance	
10)	date	1913-1914
11)	style	
12)	architect	
13)	builder	
14)	original use	commercial
15)	present use	commercial
16)	number of stories	5
17)	plan shape	rectangle
18)	basement	--
19)	foundation	--
20)	wall construction	steel frame and brick
21)	roof type - material	flat
22)	contact print 35mm	
23)	site plan	
24)	changes - additions/alterations/moved	the first story remodeled ca. 1930
25)	condition	
26)	visible from road?	
27)	distance/frontage	
28)	accessible?	
29)	preservation underway?	
30)	endangered?	
31)	on National Register?	no
32)	part of established historical district	no
33)	name of historical district	
34)	is site eligible?	yes
35)	district potential?	yes
36)	date	4/5/84
37)	revision	

GR-P-003-540

Missouri Historic Architectural Inventory for
Division of Parks and Historic Preservation Department of Natural Resources

38) Ownership — private
— public
39) Owners — name
— address
40) Local contact
41) Coordinates (UTM)
42) Quad

43) Other survey The first Sanborn ins. co. map of 1884 seems to indicate the presence of this building at that date. In that year the first floor was

44) History vacant the second story housed a tailor and offices and the third the Springfield Times printing facility.

45) Additional description The only visible detail are the terra-cotta surrounds to the window openings above the first story.

46) Description of environment/outbuildings

47) Information sources Sanborn 1884

48) Location of negatives roll 98 #13

49) Prepared by DDD

50) Organization MHT

ached separate sheets.

1) inventory number	M-113
2) name (cont)	
3) name - historial	
4) street address	107 Public square
5) town or vicinity	Springfield
6) legal description	
7) county	Greene
8) category (site, structure, building, object)	building
9) significance	
10) date	ca. 1884
11) style	
12) architect	
13) builder	
14) original use	commercial
15) present use	vacant
16) number of stories	3
17) plan shape	rectangle
18) basement	-
19) foundation	-
20) wall construction	brick/stucco covered
21) roof type - material	flat -
22) contact print 35mm	
23) site plan	
24) changes - additions/alterations/moved	entire facade is obscured storefront altered
25) condition	
26) visible from road?	
27) distance/frontage	
28) accessible?	
29) preservation underway?	
30) endangered?	
31) on National Register?	no
32) part of established historical district	no
33) name of historical district	
34) is site eligible?	no
35) district potential?	yes
36) date	4/11/84
37) revision	

HISTORIC INVENTORY FORM
MISSOURI HERITAGE TRUST

Missouri Historic Architectural Inventory for G[illegible]-003-5[illegible]
Division of Parks and Historic Preservation Department of Natural Resources

38) Ownership — private	1) inventory number	H-111
— public	2) name (cont)	
39) Owners — name	3) name - historial	
— address	4) street address	109 Public square
40) Local contact	5) town or vicinity	Springfield
41) Coordinates (UTM)	6) legal description	
42) Quad	7) county	Greene
43) Other survey	8) category (site, structure, building, object)	building
44) History	9) significance	
	10) date	ca. 1910
	11) style	
	12) architect	
	13) builder	
	14) original use	commercial
	15) present use	vacant
45) Additional description: The entire facade is sheathed with architectural terra-cotta made to look like stonework. At the parapet is a balustrade with turned balusters beneath which is a banded cornice. There are column pilasters with capitals and plinths seperating the window openings which are grouped in fours.	16) number of stories	3
	17) plan shape	rectangle
	18) basement	-
	19) foundation	-
	20) wall construction	brick
	21) roof type - material	flat -
	22) contact print 35mm	
46) Description of environment/outbuildings	23) site plan	
47) Information sources: Sanborn 1933	24) changes - additions/alterations/moved	storefront altered canopy added
	25) condition	
	26) visible from road?	
	27) distance/frontage	
	28) accessible?	
48) Location of negatives: roll 17 #24	29) preservation underway?	
49) Prepared by: DDD	30) endangered?	
50) Organization: LHT	31) on National Register?	no
	32) part of established historical district	no
	33) name of historical district	
	34) is site eligible?	no
	35) district potential?	yes.
	36) date	4/11/84
	37) revision	



attached separate sheets.

HISTORIC INVENTORY FORM
MISSOURI HERITAGE TRUST

Missouri Historic Architectural Inventory for [illegible]-542
Division of Parks and Historic Preservation Department of Natural Resources

38) Ownership — private	1) inventory number	F-110
— public	2) name (cont)	
39) Owners — name	3) name - historial	
— address	4) street address	110 Public square
40) Local contact	5) town or vicinity	Springfield
41) Coordinates (UTM)	6) legal description	
42) Quad	7) county	Greene
43) Other survey	8) category (site, structure, building, object)	building
44) History	9) significance	
	10) date	ca. 1915
	11) style	
	12) architect	
	13) builder	
	14) original use	commercial
	15) present use	vacant
45) Additional description	16) number of stories	3
	17) plan shape	rectangle
	18) basement	-
	19) foundation	-
	20) wall construction	brick
	21) roof type - material	flat -
	22) contact print 35mm	
46) Description of environment/outbuildings	23) site plan	
47) Information sources	24) changes - additions/alterations/moved	storefront altered canopy added
	25) condition	
	26) visible from road?	
	27) distance/frontage	
	28) accessible?	
48) Location of negatives	29) preservation underway?	
49) Prepared by	30) endangered?	
50) Organization	31) on National Register?	no
	32) part of established historical district	no
	33) name of historical district	
	34) is site eligible?	no
	35) district potential?	yes
	36) date	4/11/84
	37) revision	

The entire facade is sheathed with off white architectural terra-cotta. Below the flat parapet is a projecting terra cotta cornice which is moulded and has block modillions beneath. There is a wide frieze with decorative blocks set at intervals. There are moulded surrounds at each window bay with decorative spandrel panels between the storys. The window openings themselves have been altered.

Sanborn 1933

roll 17 #25-26

DDD

LHT



HISTORIC INVENTORY FORM
MISSOURI HERITAGE TRUST

Levy-Wolf

Missouri Historic Architectural Inventory for GR-AS-003-543
Division of Parks and Historic Preservation Department of Natural Resources

38) Ownership — private	1) inventory number	N-91	(1)
— public	2) name (cont)		
39) Owners — name	3) name - historial		
— address	4) street address	122 Public square	
40) Local contact	5) town or vicinity	Springfield	
41) Coordinates (UTM)	6) legal description		
42) Quad	7) county	Greene	
43) Other survey	8) category (site, structure, building, object)	building	(2/3)
44) History: building is present as early as 1884 and being used as a cigar store.	9) significance		
	10) date	ca. 1880s	
	11) style		
	12) architect		
	13) builder		
	14) original use	~~commercial~~	
	15) present use	~~vacant~~	
45) Additional description: all details are completely obscured	16) number of stories	3	(4)
	17) plan shape	rectangle	
	18) basement	-	
	19) foundation	stone	
	20) wall construction	brick/stucco veneer	
	21) roof type - material	flat -	
	22) contact print 35mm		(5)
46) Description of environment/outbuildings	23) site plan		(6)
47) Information sources: Sanborn 1884, 1902, 1933	24) changes - additions/alterations/moved	facade is hidden under modern exterior	(5)
	25) condition		
	26) visible from road?		
	27) distance/frontage		
	28) accessible?		(6)
48) Location of negatives: roll 101 #36	29) preservation underway?		
49) Prepared by: DDD	30) endangered?		
50) Organization: MHT	31) on National Register?	no	(7)
	32) part of established historical district	no	
ttached separate sheets.	33) name of historical district		
	34) is site eligible?	no	
	35) district potential?	yes	(30)
	36) date	4/10/84	
	37) revision		



HISTORIC INVENTORY FORM
MISSOURI HERITAGE TRUST

Missouri Historic Architectural Inventory for GR-AS-003-544
Division of Parks and Historic Preservation Department of Natural Resources

38) Ownership — private	1) inventory number	U-93
— public	2) name (cont)	
39) Owners — name	3) name - historial	
— address	4) street address	123 Public Square
40) Local contact	5) town or vicinity	Springfield
41) Coordinates (UTM)	6) legal description	
42) Quad	7) county	Greene
43) Other survey	8) category (site, structure, building, object)	building
44) History	9) significance	
	10) date	ca. 1890
	11) style	
	12) architect	
	13) builder	
	14) original use	commercial
	15) present use	vacant
45) Additional description	16) number of stories	3
	17) plan shape	rectangle
	18) basement	-
	19) foundation	-
	20) wall construction	brick
	21) roof type - material	flat -
	22) contact print 35mm	
46) Description of environment/outbuildings	23) site plan	
47) Information sources Sanborn 1884 1902	24) changes - additions/alterations/moved	facade is completely obscured and altered
	25) condition	
	26) visible from road?	
	27) distance/frontage	
	28) accessible?	
48) Location of negatives roll 101 #37	29) preservation underway?	
49) Prepared by DDD	30) endangered?	
50) Organization MHT	31) on National Register?	no
	32) part of established historical district	no
	33) name of historical district	
	34) is site eligible?	no
	35) district potential?	yes
	36) date	4/10/84
	37) revision	



tached separate sheets.

HISTORIC INVENTORY FORM
MISSOURI HERITAGE TRUST

FOR SALE

Missouri Historic Architectural Inventory for GR-PP-103-545
Division of Parks and Historic Preservation Department of Natural Resources

38) Ownership — private	1) inventory number	X-90
— public	2) name (cont)	
39) Owners — name	3) name - historial	
— address	4) street address	137 Public square
40) Local contact	5) town or vicinity	Springfield
41) Coordinates (UTM)	6) legal description	
42) Quad	7) county	Greene
43) Other survey	8) category (site, structure, building, object)	building
44) History	9) significance	
	10) date	ca. 1890
	11) style	
	12) architect	
	13) builder	
	14) original use	commercial
	15) present use	commercial
45) Additional description	16) number of stories	2
	17) plan shape	rectangle
	18) basement	-
	19) foundation	-
	20) wall construction	brick/stucco veneer
	21) roof type - material	flat -
	22) contact print 35mm	
46) Description of environment/outbuildings	23) site plan	
47) Information sources Sanborn 1884 1902	24) changes - additions/alterations/moved	facade is completely modernized
	25) condition	
	26) visible from road?	
	27) distance/frontage	
	28) accessible?	
48) Location of negatives roll 101 #38	29) preservation underway?	
49) Prepared by DDD	30) endangered?	
50) Organization MHT	31) on National Register?	no
[redacted]	32) part of established historical district	no
attached separate sheets.	33) name of historical district	
	34) is site eligible?	no
	35) district potential?	yes
	36) date	4/10/84
	37) revision	

[redacted] FORM
MISSOURI HERITAGE TRUST

GR-AS-003-54Ur

Missouri Historic Architectural Inventory for
Division of Parks and Historic Preservation Department of Natural Resources

38) Ownership — private		1) inventory number	N-88
— public		2) name (cont)	State office building
39) Owners — name		3) name - historial	Lan ers building
— address		4) street address	149-152 Public Sq.
40) Local contact		5) town or vicinity	Springfield
41) Coordinates (UTM)		6) legal description	
42) Quad		7) county	Greene
43) Other survey		8) category (site, structure, building, object)	building
44) History	built 1914 according to the Sanborn ins. co. map	9) significance	
		10) date	1914
		11) style	
		12) architect	
		13) builder	
		14) original use	office
		15) present use	office
45) Additional description	The entire exterior is sheathered with a bright white terra cotta. There is a classically derived projecting cornice with a dentil pattern beneath all executed in terra-cotta. The top two st rys are treated differnetly than the remainder of the facade by creating a pi .ustered effect with terra-cotta capitals to the bays and giving it the a pearance of a taller bay by recessing the spandrels and leaving them as metal (?) uncovered by the luminous terra-cotta.	16) number of stories	10
		17) plan shape	rectangle
		18) basement	--
		19) foundation	--
		20) wall construction	steel frame/terra-cotta veneer
		21) roof type - material	flat --
		22) contact print	35mm
46) Description of environment/outbuildings		23) site plan	
47) Information sources	Sanborn 1933	24) changes - additions/alterations/moved	first story altered all window openings have modern sash
		25) condition	
		26) visible from road?	
		27) distance/frontage	
		28) accessible?	
48) Location of negatives	roll 1 #10-11	29) preservation underway?	
49) Prepared by	DDD	30) endangered?	
50) Organization	MHT	31) on National Register?	no
		32) part of established historical district	no
		33) name of historical district	
		34) is site eligible?	yes
		35) district potential?	yes
		36) date	4/9/84
		37) revision	



Missouri Historic Architectural Inventory for GR-MS-003-147
Division of Parks and Historic Preservation Department of Natural Resources

38) Ownership — private
— public
39) Owners — name
— address
40) Local contact
41) Coordinates (UTM)
42) Quad

43) Other survey

44) History Built in 1913 after a disastrous fire swept this portion of the public square earlier in the year. Built by Louis Nathan a noted Springfield clothier. Store purchased in 1930 by Louis and Maurice Barth.

45) Additional description Rare survival of an early neon lighted sign above the store. Relatively simple parapet with off white terra-cotta coping. Below the parapet is a projecting cornice with terra-cotta brackets. On the west elevation the original display windows with metal dividers survives virtually intact.

46) Description of environment/outbuildings

47) Information sources Sanborn 1933
A Short History of the site of Barth's Clothing Store Mark Beveridge 1971 on file at the Historic Sites Board

48) Location of negatives roll 1 #12
roll 98 #15
49) Prepared by DDS
50) Organization MHT

1) inventory number	M-119
2) name (cont)	Barth's
3) name - historial	Nathan clothing store
4) street address	154 Public square
5) town or vicinity	Springfield
6) legal description	
7) county	Greene
8) category (site, structure, building, object)	building
9) significance	
10) date	1913
11) style	
12) architect	
13) builder	
14) original use	commercial
15) present use	vacant
16) number of stories	2
17) plan shape	rectangle
18) basement	--
19) foundation	concrete
20) wall construction	steel frame/brick veneer
21) roof type - material	flat --
22) contact print 35mm	
23) site plan	
24) changes - additions/alterations/moved	storefront altered canopy added
25) condition	
26) visible from road?	
27) distance/frontage	
28) accessible?	
29) preservation underway?	
30) endangered?	
31) on National Register?	no
32) part of established historical district	no
33) name of historical district	
34) is site eligible?	yes
35) district potential?	yes
36) date	4/11/84
37) revision	

MISSOURI HERITAGE TRUST

BARTH'S

Missouri Historic Architectural Inventory for GR-R-003-148
Division of Parks and Historic Preservation Department of Natural Resources

38) Ownership — private
— public
39) Owners — name
— address
40) Local contact
41) Coordinates (UTM)
42) Quad

43) Other survey

44) History
Built after the disastrous 1913 fire which destroyed this part of the square.

45) Additional description
The entire facade is sheathed with off white architectural terra-cotta. Simple patterned parapet with a slightly projecting cornice beneath using decorative terra-cotta blocks.

46) Description of environment/outbuildings

47) Information sources
Sanborn 1933

48) Location of negatives
roll 98 #12

49) Prepared by
DD

50) Organization
MHT

If ... ched separate sheets.

1)	inventory number	R-118
2)	name (cont)	
3)	name - historial	
4)	street address	155 Public Square
5)	town or vicinity	Springfield
6)	legal description	
7)	county	Greene
8)	category (site, structure, building, object)	building
9)	significance	
10)	date	ca.1914
11)	style	
12)	architect	
13)	builder	
14)	original use	commercial
15)	present use	commercial
16)	number of stories	2
17)	plan shape	rectangle
18)	basement	-
19)	foundation	-
20)	wall construction	steel frame and conc.
21)	roof type - material	flat
22)	contact print 35mm	
23)	site plan	
24)	changes - additions/alterations/moved	storefront added
25)	condition	
26)	visible from road?	
27)	distance/frontage	
28)	accessible?	
29)	preservation underway?	
30)	endangered?	
31)	on National Register?	no
32)	part of established historical district	no
33)	name of historical district	
34)	is site eligible?	no
35)	district potential?	yes
36)	date	4/11/84
37)	revision	

HISTORIC INVENTORY FORM
MISSOURI HERITAGE TRUST

PEARLE
vision centers
A-Antiques

Missouri Historic Architectural Inventory for GR-AS-003-549
Division of Parks and Historic Preservation Department of Natural Resources

38) Ownership — private
— public
39) Owners — name
— address
40) Local contact
41) Coordinates (UTM)
42) Quad

43) Other survey

44) History

45) Additional description

The facade is stuccoed over with formed concrete. Below the flat parapet is a projecting cornice with a paneled frieze and modillions. All of the decorative elements described are executed in formed concrete.

46) Description of environment/outbuildings

47) Information sources

Sanborn 1933

48) Location of negatives roll198 #11

49) Prepared by DDD

50) Organization MHT

attached separate sheets.

1) inventory number	JI-117
2) name (cont)	
3) name - historial	
4) street address	156 Public square
5) town or vicinity	Springfield
6) legal description	
7) county	Greene
8) category (site, structure, building, object)	building
9) significance	
10) date	ca. 1914
11) style	
12) architect	
13) builder	
14) original use	commercial
15) present use	commercial
16) number of stories	2
17) plan shape	rectangle
18) basement	-
19) foundation	-
20) wall construction	brick
21) roof type - material	flat -
22) contact print 35mm	
23) site plan	
24) changes - additions/alterations/moved	storefront altered canopy added
25) condition	
26) visible from road?	
27) distance/frontage	
28) accessible?	
29) preservation underway?	
30) endangered?	
31) on National Register?	no
32) part of established historical district	no
33) name of historical district	
34) is site eligible?	no
35) district potential?	yes
36) date	4/11/84
37) revision	

HISTORIC INVENTORY FORM
MISSOURI HERITAGE TRUST

A-Antiques &
CLOCK REPA

Missouri Historic Architectural Inventory for GR-AS-103-550
Division of Parks and Historic Preservation Department of Natural Resources

38) Ownership — private *
— public
39) Owners — name
— address
40) Local contact
41) Coordinates (UTM)
42) Quad

43) Other survey

44) History

45) Additional description *

The area above the canopy appears to be modern or altered considerably. The entrance to the theatre is covered with vitralite with a curved entry around the box office.

46) Description of environment/outbuildings

47) Information sources

Sanborn 1933

48) Location of negatives roll 1 #13

49) Prepared by DDD

50) Organization MHT



ched separate sheets.

1) inventory number	H-116
2) name (cont)	Fox theatre
3) name - historial	same
4) street address	158 Public Square
5) town or vicinity	Springfield
6) legal description	
7) county	Greene
8) category (site, structure, building, object)	building
9) significance	
10) date	ca. 1930
11) style	Moderne
12) architect	
13) builder	
14) original use	theatre
15) present use	same
16) number of stories	1
17) plan shape	rectangle
18) basement	-
19) foundation	-
20) wall construction	brick
21) roof type - material	flat -
22) contact print 35mm	
23) site plan	
24) changes - additions/alterations/moved	The marquue above the entrance has been altered
25) condition	
26) visible from road?	
27) distance/frontage	
28) accessible?	
29) preservation underway?	
30) endangered?	
31) on National Register?	no
32) part of established historical district	no
33) name of historical district	
34) is site eligible?	yes
35) district potential?	yes
36) date	4/9/84
37) revision	

FOX
FOX
THEATRE

Missouri Historic Architectural Inventory for GR-AS-003-551

Division of Parks and Historic Preservation Department of Natural Resources

38) Ownership — private
— public

39) Owners — name
— address

40) Local contact

41) Coordinates (UTM)

42) Quad

43) Other survey

44) History

45) Additional description

46) Description of environment/outbuildings

47) Information sources

48) Location of negatives roll 87 #41

49) Prepared by DDD

50) Organization MHT

If additional space [illegible] *eets.*



1)	inventory number	--91
2)	name (cont)	
3)	name - historial	
4)	street address	--St. Louis st.
5)	town or vicinity	Springfield
6)	legal description	
7)	county	Greene
8)	category (site, structure, building, object)	building
9)	significance	
10)	date	ca. 1930
11)	style	
12)	architect	
13)	builder	
14)	original use	commercial
15)	present use	storage
16)	number of stories	1
17)	plan shape	rectangle
18)	basement	none
19)	foundation	concrete
20)	wall construction	brick veneer
21)	roof type - material	flat --
22)	contact print 35mm	
23)	site plan	
24)	changes - additions/alterations/moved	
25)	condition	
26)	visible from road?	
27)	distance/frontage	
28)	accessible?	
29)	preservation underway?	
30)	endangered?	
31)	on National Register?	no
32)	part of established historical district	no
33)	name of historical district	
34)	is site eligible?	no
35)	district potential?	no
36)	date	4/11/84
37)	revision	

HISTORIC INVENTORY FORM
MISSOURI HERITAGE TRUST

BAKERY THRIFT STORE
BAKERY THRIFT STORE

Missouri Historic Architectural Inventory for GR-PS-003-552
Division of Parks and Historic Preservation Department of Natural Resources

38) Ownership — private	1) inventory number	N 34
— public	2) name (cont)	
39) Owners — name	3) name - historial	
— address	4) street address	St. Louis st.
40) Local contact	5) town or vicinity	Springfield
41) Coordinates (UTM)	6) legal description	
42) Quad	7) county	Greene
43) Other survey	8) category (site, structure, building, object)	building
44) History	9) significance	
	10) date	ca. 1920
	11) style	
	12) architect	
	13) builder	
	14) original use	commercial
	15) present use	commercail
45) Additional description there are knee braces in the front facing gable	16) number of stories	2
	17) plan shape	rectangle
	18) basement	
	19) foundation	concrete
	20) wall construction	frame/ asphalt shing
	21) roof type - material	gable asphalt shingle
	22) contact print 35mm	
46) Description of environment/outbuildings	23) site plan	
47) Information sources	24) changes - additions/alterations/moved	first story level altered
	25) condition	
	26) visible from road?	
	27) distance/frontage	
	28) accessible?	
48) Location of negatives roll 5 #27	29) preservation underway?	
49) Prepared by DDD	30) endangered?	
50) Organization MHT	31) on National Register?	no
	32) part of established historical district	no
	33) name of historical district	
	34) is site eligible?	no
	35) district potential?	no
	36) date	4/484
	37) revision	

ttached separate sheets.

HISTORIC INVENTORY FORM
MISSOURI HERITAGE TRUST

GREAT WALL
RESTAURANT
CHINESE FOOD
NISSAN
Rottenfield's
Customer PARKING

Missouri Historic Architectural Inventory for GR-AS-003-553
Division of Parks and Historic Preservation Department of Natural Resources

38) Ownership — private	1) inventory number	[illegible]-35
— public	2) name (cont)	
39) Owners — name	3) name - historial	
— address	4) street address	--St. Louis st.
40) Local contact	5) town or vicinity	Springfield
41) Coordinates (UTM)	6) legal description	
42) Quad	7) county	Greene
43) Other survey	8) category (site, structure, building, object)	building
44) History	9) significance	
	10) date	ca. 1925
	11) style	
	12) architect	
	13) builder	
	14) original use	commercial
	15) present use	commercial
45) Additional description	16) number of stories	1
	17) plan shape	rectangle
	18) basement	-
	19) foundation	concrete
	20) wall construction	brick
	21) roof type - material	flat -
	22) contact print 35mm	
46) Description of environment/outbuildings	23) site plan	
47) Information sources Sanborn 1933	24) changes - additions/alterations/moved	pent roof additions
	25) condition	
	26) visible from road?	
	27) distance/frontage	
	28) accessible?	
48) Location of negatives roll 87 #42	29) preservation underway?	
49) Prepared by DDD	30) endangered?	
50) Organization [illegible]	31) on National Register?	no
	32) part of established historical district	no
If additional space is needed	33) name of historical district	
	34) is site eligible?	no
	35) district potential?	no
	36) date	4/11/84
	37) revision	



HISTORIC INVENTORY FORM
MISSOURI HERITAGE TRUST

OPEN

Missouri Historic Architectural Inventory for GR AS-003-554
Division of Parks and Historic Preservation Department of Natural Resources

38) Ownership — private — public	1) inventory number	N-39
	2) name (cont)	Abou Ben Adhem Temple
39) Owners — name — address	3) name - historial	
	4) street address	--St. Louis st.
40) Local contact	5) town or vicinity	
41) Coordinates (UTM)	6) legal description	
42) Quad	7) county	
43) Other survey	8) category (site, structure, building, object)	
44) History	9) significance	
	10) date	
	11) style	
	12) architect	
	13) builder	
	14) original use	
	15) present use	
45) Additional description see National Register Form	16) number of stories	
	17) plan shape	
	18) basement	
	19) foundation	
	20) wall construction	
	21) roof type - material	
	22) contact print 35mm	
46) Description of environment/outbuildings	23) site plan	
47) Information sources	24) changes - additions/alterations/moved	
	25) condition	
	26) visible from road?	
	27) distance/frontage	
	28) accessible?	
48) Location of negatives Roll 218 #35	29) preservation underway?	
49) Prepared by	30) endangered?	
50) Organization	31) on National Register?	YES
	32) part of established historical district	
If additional space [illegible] *ets.*	33) name of historical district	
	34) is site eligible?	
	35) district potential?	
	36) date	
	37) revision	



HISTORIC INVENTORY FORM
MISSOURI HERITAGE TRUST

NEW 227

Missouri Historic Architectural Inventory for
Division of Parks and Historic Preservation Department of Natural Resources

38) Ownership — private — public	1) inventory number	N-187
	2) name (cont)	
39) Owners — name	3) name - historial	
— address	4) street address	--St. Louis at.
40) Local contact	5) town or vicinity	Springfield
41) Coordinates (UTM)	6) legal description	
42) Quad	7) county	Greene
43) Other survey	8) category (site, structure, building, object)	building
44) History	9) significance	
	10) date	ca. 1920
	11) style	bungalow
	12) architect	
	13) builder	
	14) original use	residence
	15) present use	residence
45) Additional description	16) number of stories	1
	17) plan shape	rectangle
	18) basement	-
	19) foundation	-
	20) wall construction	brick veneer
	21) roof type - material	gable asphalt shingle
	22) contact print 35mm	
46) Description of environment/outbuildings	23) site plan	
47) Information sources	24) changes - additions/alterations/moved	
	25) condition	
	26) visible from road?	
	27) distance/frontage	
	28) accessible?	
48) Location of negatives roll 87 #5	29) preservation underway?	
49) Prepared by DDD	30) endangered?	
50) Organization HT	31) on National Register?	no
	32) part of established historical district	no
If additional space is needed, attached s	33) name of historical district	
	34) is site eligible?	no
	35) district potential?	no
	36) date	4/11/84
	37) revision	



HISTORIC INVENTORY FORM
MISSOURI HERITAGE TRUST

Missouri Historic Architectural Inventory for GR-[illegible]-003-556
Division of Parks and Historic Preservation Department of Natural Resources

38) Ownership — private	1) inventory number	R-182
— public	2) name (cont)	
39) Owners — name	3) name - historial	
— address	4) street address	222 St. Louis st.
40) Local contact	5) town or vicinity	Springfield
41) Coordinates (UTM)	6) legal description	
42) Quad	7) county	Greene
43) Other survey	8) category (site, structure, building, object)	building
44) History Building seems to be indicated as present at the date of the first Sanborn ins. co. map in 1884. For many years the storefront housed a furniture store and the IOOF lodge was on the third floor.	9) significance	
	10) date	ca. 1884
	11) style	
	12) architect	
	13) builder	
	14) original use	~~commercial~~
	15) present use	commercial
45) Additional description	16) number of stories	3
	17) plan shape	rectangle
	18) basement	-
	19) foundation	-
	20) wall construction	brick/stucco cover
	21) roof type -	flat
	material	-
	22) contact print 35mm	
46) Description of environment/outbuildings	23) site plan	
47) Information sources Sanborn 1884	24) changes - additions/alterations/moved	entire facade is obscured-storefront altered
	25) condition	
	26) visible from road?	
	27) distance/frontage	
	28) accessible?	
48) Location of negatives roll 98 #10	29) preservation underway?	
49) Prepared by DDD	30) endangered?	
50) Organization MHT	31) on National Register?	no
	32) part of established historical district	no
	33) name of historical district	
	34) is site eligible?	no
	35) district potential?	yes
	36) date	4/11/84
	37) revision	

ttached separate sheets.

HISTORIC INVENTORY FORM
MISSOURI HERITAGE TRUST

sandwich
nook

Missouri Historic Architectural Inventory for GR-1-5-003-557
Division of Parks and Historic Preservation Department of Natural Resources

38) Ownership — private — public	1) inventory number	U-22
39) Owners — name — address	2) name (cont)	
	3) name - historial	
	4) street address	300-08 St. Louis st.
40) Local contact	5) town or vicinity	Springfield
41) Coordinates (UTM)	6) legal description	
42) Quad	7) county	Greene
43) Other survey	8) category (site, structure, building, object)	building
44) History	9) significance	
	10) date	ca. 1915
	11) style	
	12) architect	
	13) builder	
	14) original use	commercial
	15) present use	commercial
45) Additional description The facades are covered with architectural terra-cotta off white in color. Broad pilasters with pronounced fluting seperate the store bays. Above the storefronts are bands of terra cotta.	16) number of stories	1
	17) plan shape	rectangle
	18) basement	-
	19) foundation	-
	20) wall construction	brick
	21) roof type - material	flat
	22) contact print 35mm	
46) Description of environment/outbuildings	23) site plan	
47) Information sources Sanborn 1933	24) changes - additions/alterations/moved	one of the storefront has been covered, othe altered
	25) condition	
	26) visible from road?	
	27) distance/frontage	
	28) accessible?	
48) Location of negatives roll 1 #22	29) preservation underway?	
49) Prepared by DDD	30) endangered?	
50) Organization MHT	31) on National Register?	no
	32) part of established historical district	no
If addi separate sheets.	33) name of historical district	
	34) is site eligible?	no
	35) district potential?	yes
	36) date	4/10/84
	37) revision	



HISTORIC INVENTORY FORM
MISSOURI HERITAGE TRUST

HOTEL STERLING
STERLING
FREE PARKING
BOOKS · CARDS

Missouri Historic Architectural Inventory for G[illegible] 003-558

Division of Parks and Historic Preservation Department of Natural Resources

38) Ownership — private	1) inventory number: [illegible]-23
— public	2) name (cont)
39) Owners — name	3) name - historial: Hotel Boiles
— address	4) street address: 310-12 St. Louis st.
40) Local contact	5) town or vicinity: Springfield
41) Coordinates (UTM)	6) legal description
42) Quad	7) county: Greene
43) Other survey	8) category (site, structure, building, object): building
44) History: Built in 1910 according to the Sanborn Ins. co. map	9) significance
	10) date: 1910
	11) style
	12) architect
	13) builder
	14) original use: hotel
	15) present use: office
45) Additional description: Simple patterned parapet below which is a pent roof covered with green clay ceramic tiles.	16) number of stories: 4
	17) plan shape: rectangle
	18) basement: --
	19) foundation: --
	20) wall construction: steel frame/brick
	21) roof type - material: flat / veneer --
	22) contact print 35mm
46) Description of environment/outbuildings	23) site plan
47) Information sources: Sanborn 1933	24) changes - additions/alterations/moved: first story altered
	25) condition
	26) visible from road?
	27) distance/frontage
	28) accessible?
48) Location of negatives: roll 1 #21	29) preservation underway?
49) Prepared by: DDD	30) endangered?
50) Organization: MHT	31) on National Register?: no
If [illegible] ached separate sheets.	32) part of established historical district: no
	33) name of historical district
	34) is site eligible?: no
	35) district potential?: yes
	36) date: 4/10/84
	37) revision

HI[illegible]

MISSOURI HERITAGE TRUST

HOTEL STERLING
HYLAND
308 PARK

Missouri Historic Architectural Inventory for
Division of Parks and Historic Preservation Department of Natural Resources

GR-A3-003-559

38) Ownership — private	1) inventory number: N-46
— public	2) name (cont)
39) Owners — name	3) name - historial
— address	4) street address: 317-21 St.Louis st.
40) Local contact	5) town or vicinity: Spring field
41) Coordinates (UTM)	6) legal description
42) Quad	7) county: Greene
43) Other survey	8) category (site, structure, building, object): building
44) History: built in 1912 according to the Sanborn ins. co. map	9) significance
	10) date: 1912
	11) style
	12) architect
	13) builder
	14) original use: commercial
	15) present use: commercial
45) Additional description: Projecting metal (?) cornice with off-white terra-cotta banding beneath. Pilasters seperate the facade into two principle window bays. Pilasters are complete with terra-cotta capitals, and is topped with an terra-cotta entablature. The only remaining detail of the storefront is a band of moulded terra-cotta banding above the modern storefront.	16) number of stories: 3
	17) plan shape: square
	18) basement: --
	19) foundation: --
	20) wall construction: steel frame/brick
	21) roof type - material: flat / veneer / --
	22) contact print 35mm
46) Description of environment/outbuildings	23) site plan
47) Information sources: Sanborn 1933	24) changes - additions/alterations/moved: storefront altered
	25) condition
	26) visible from road?
	27) distance/frontage
	28) accessible?
48) Location of negatives: roll 1 #14	29) preservation underway?
49) Prepared by: DDL	30) endangered?
50) Organization	31) on National Register?: no
	32) part of established historical district: no
If add... ed separate sheets.	33) name of historical district
	34) is site eligible?: no
	35) district potential?: yes
	36) date: 4/9/84
	37) revision



HISTORIC INVENTORY FORM
MISSOURI HERITAGE TRUST

Revell's

Missouri Historic Architectural Inventory for
Division of Parks and Historic Preservation Department of Natural Resources

GR [illegible]

38) Ownership — private — public	1) inventory number	115
	2) name (cont)	
39) Owners — name — address	3) name - historial	
	4) street address	317-23 St. Louis st.
40) Local contact	5) town or vicinity	Springfield
41) Coordinates (UTM)	6) legal description	
42) Quad	7) county	Greene
43) Other survey	8) category (site, structure, building, object)	building
44) History built in 1912 according to the Sanborn ins. co. map	9) significance	
	10) date	1912
	11) style	
	12) architect	
	13) builder	
	14) original use	commercial
	15) present use	commercial
45) Additional description simple patterned parapet with stone coping. The rest of the facade is obscured	16) number of stories	3
	17) plan shape	rectangle
	18) basement	none
	19) foundation	concrete
	20) wall construction	brick
	21) roof type - material	flat -
	22) contact print 35mm	
46) Description of environment/outbuildings	23) site plan	
47) Information sources Sanborn 1933	24) changes - additions/alterations/moved	storefront altered facade completely obscured
	25) condition	
	26) visible from road?	
	27) distance/frontage	
	28) accessible?	
48) Location of negatives roll 98 #9	29) preservation underway?	
49) Prepared by DLD	30) endangered?	
50) Organization MHT	31) on National Register?	no
...ached separate sheets.	32) part of established historical district	no
	33) name of historical district	
	34) is site eligible?	no
	35) district potential?	yes
	36) date	4/11/84
	37) revision	



HISTORIC INVENTORY FORM
MISSOURI HERITAGE TRUST

Missouri Historic Architectural Inventory for GR-PS-003-501

Division of Parks and Historic Preservation Department of Natural Resources

38) Ownership — private — public	1) inventory number	GR-44	1)
39) Owners — name	2) name (cont)	none	
— address	3) name - historial	Gillioz theatre	
40) Local contact	4) street address	325 St. Louis st.	
41) Coordinates (UTM)	5) town or vicinity	Springfield	
42) Quad	6) legal description		
	7) county	Greene	
43) Other survey	8) category (site, structure, building, object)	building	2/3)
44) History	9) significance		
	10) date	1926	
	11) style	Spanish Mission revival details	
	12) architect		
	13) builder		
	14) original use	theatre	
	15) present use	none	
45) Additional description: Facade is sheathed with terra-cotta in polychrome colors. There is a simple projecting cornice. The facade is dominated by a large single arched window opening with radiating mantin window light. The metal marque is original.	16) number of stories		4)
	17) plan shape	irregular	
	18) basement	--	
	19) foundation	--	
	20) wall construction	brick	
	21) roof type - material	flat --	
	22) contact print 35mm		5)
46) Description of environment/outbuildings	23) site plan		9)
47) Information sources: Sanborn 1933	24) changes - additions/alterations/moved		5)
	25) condition	good	
	26) visible from road?		
	27) distance/frontage		
	28) accessible?		6)
48) Location of negatives: roll 1 #15	29) preservation underway?	yes	
49) Prepared by: DSD	30) endangered?	no	
50) Organization: [illegible]	31) on National Register?	no	7)
	32) part of established historical district	no	
attached separate sheets.	33) name of historical district		
	34) is site eligible?	yes	
	35) district potential?	yes	30)
	36) date	4/8/84	
	37) revision		



Palace
CLOSED
ALL SEATS 100
ANYTIME

Missouri Historic Architectural Inventory for GR-[illegible]-003-562
Division of Parks and Historic Preservation Department of Natural Resources

38) Ownership — private
— public

39) Owners — name
— address

40) Local contact

41) Coordinates (UTM)

42) Quad

43) Other survey

44) History
Built in 1910 by the Freehold Inv. Co. headed by John Woodruff, a leading Springfield citizen.

45) Additional description
As originally constructed the building was sheathed in terra-cotta (original photo-author's collection), however the entire building was remodelled in 1959 with its present appearance created with an addition and a new metal and stone sheathing. The entrance to the building, however, appears to be earlier, ca. 1940, with its streamlined Moderne appearance.

46) Description of environment/outbuildings

47) Information sources
The History of the Woodruff Building John Harrison 1976 on file at the Historic Sites Board

Sanborn 1933

48) Location of negatives
roll 1 #16-17

49) Prepared by
DDD

50) Organization
LHF



1) inventory number	M-43
2) name (cont)	Woodruff Blding
3) name - historial	[illegible]
4) street address	329-37 St. Louis st.
5) town or vicinity	Springfield
6) legal description	
7) county	Greene
8) category (site, structure, building, object)	building
9) significance	
10) date	1910/1940/1959
11) style	
12) architect	
13) builder	
14) original use	office
15) present use	office
16) number of stories	10
17) plan shape	U-shape
18) basement	full
19) foundation	concrete
20) wall construction	steel frame/brick and stone veneer
21) roof type - material	flat
22) contact print 35mm	
23) site plan	
24) changes - additions/alterations/moved	see description
25) condition	
26) visible from road?	
27) distance/frontage	
28) accessible?	
29) preservation underway?	
30) endangered?	
31) on National Register?	no
32) part of established historical district	no
33) name of historical district	
34) is site eligible?	no
35) district potential?	yes
36) date	4/9/84
37) revision	

MISSOURI HERITAGE TRUST

Missouri Historic Architectural Inventory for GR m1-003-502
Division of Parks and Historic Preservation Department of Natural Resources

38) Ownership — private	1) inventory number	M-24
— public	2) name (cont)	
39) Owners — name	3) name - historial	
— address	4) street address	428 St.Louis st.
40) Local contact	5) town or vicinity	Springfield
41) Coordinates (UTM)	6) legal description	
42) Quad	7) county	Greene
43) Other survey	8) category (site, structure, building, object)	building
44) History built in the 1920s as an auto sales and service facility	9) significance	
	10) date	ca.1925
	11) style	
	12) architect	
	13) builder	
	14) original use	commercial
	15) present use	bus-station
45) Additional description	16) number of stories	2
	17) plan shape	rectangle
	18) basement	none
	19) foundation	concrete
	20) wall construction	brick
	21) roof type - material	flat
	22) contact print 35mm	
46) Description of environment/outbuildings	23) site plan	
47) Information sources Sanborn 1933	24) changes - additions/alterations/moved	facade has been altered
	25) condition	
	26) visible from road?	
	27) distance/frontage	
	28) accessible?	
48) Location of negatives roll 98 #22	29) preservation underway?	
49) Prepared by DDD	30) endangered?	
50) Organization MHT	31) on National Register?	no
If additional space is needed, use back side.	32) part of established historical district	no
	33) name of historical district	
	34) is site eligible?	no
	35) district potential?	no
	36) date	4/11/84
	37) revision	



HISTORIC INVENTORY FORM
MISSOURI HERITAGE TRUST

BUS
Trailways
LOW FARES
EVERYWHERE
EVERY BUS. EVERY SEAT. EVERY DAY.
CONTINENTAL TRAILWAYS
CHARTERS TOURS
PACKAGE EXPRESS
ENTRANCE

Missouri Historic Architectural Inventory for GR-AR-003-504

Division of Parks and Historic Preservation Department of Natural Resources

38) Ownership — private
— public

39) Owners — name
— address

40) Local contact

41) Coordinates (UTM)

42) Quad

43) Other survey

44) History built as an auto sales and repair facility

45) Additional description The first story has been extensively altered and the rest of the facade is hidden behind a modern facade

46) Description of environment/outbuildings

47) Information sources Sanborn 1933

48) Location of negatives roll 98 #23

49) Prepared by DDD

50) Organization MHT

If additional space is needed

1) inventory number	T-25
2) name (cont)	
3) name - historial	
4) street address	432 St. Louis st.
5) town or vicinity	Springfield
6) legal description	
7) county	Greene
8) category (site, structure, building, object)	building
9) significance	
10) date	ca. 1925
11) style	
12) architect	
13) builder	
14) original use	commercial
15) present use	vacant
16) number of stories	2
17) plan shape	redtangle
18) basement	none
19) foundation	concrete
20) wall construction	brick
21) roof type - material	flat
22) contact print 35mm	
23) site plan	
24) changes - additions/alterations/moved	entire facade is obscured
25) condition	
26) visible from road?	
27) distance/frontage	
28) accessible?	
29) preservation underway?	
30) endangered?	
31) on National Register?	no
32) part of established historical district	no
33) name of historical district	
34) is site eligible?	no
35) district potential?	no
36) date	4/11/84
37) revision	

HISTORIC INVENTORY FORM
MISSOURI HERITAGE TRUST

U
S
CONTINENTAL TRA

Missouri Historic Architectural Inventory for (-12-[illegible]-003-[illegible]65

Division of Parks and Historic Preservation Department of Natural Resources

38) Ownership — private	1) inventory number	U-26
— public	2) name (cont)	
39) Owners — name	3) name - historial	
— address	4) street address	436 St. Louis st.
40) Local contact	5) town or vicinity	Springfield
41) Coordinates (UTM)	6) legal description	
42) Quad	7) county	Greene
43) Other survey	8) category (site, structure, building, object)	building
44) History: built in the 1920s as a auto salesroom	9) significance	
	10) date	ca. 1925
	11) style	
	12) architect	
	13) builder	
	14) original use	commercial
	15) present use	vacant
45) Additional description: Patterned parapet with stone coping. Windows are grouped in three with stone lintels and sills. Pilasters sperate the bays with stone capitals. Below the parapet is a stone band entablature.	16) number of stories	2
	17) plan shape	rectangle
	18) basement	-
	19) foundation	-
	20) wall construction	steel frame/brick
	21) roof type - material	flat veneer
	22) contact print 35mm	
46) Description of environment/outbuildings	23) site plan	
47) Information sources: Sanborn 1933	24) changes - additions/alterations/moved	storefront has been altered
	25) condition	
	26) visible from road?	
	27) distance/frontage	
	28) accessible?	
48) Location of negatives: roll 1 #20	29) preservation underway?	
49) Prepared by: DDD	30) endangered?	
50) Organization: MHT	31) on National Register?	no
	32) part of established historical district	no
If ad[illegible]d separate sheets.	33) name of historical district	
	34) is site eligible?	no
	35) district potential?	no
	36) date	4/10/84
	37) revision	



HIS[illegible]

MISSOURI HERITAGE TRUST

FOR S
R.B. MUR

Missouri Historic Architectural Inventory for
Division of Parks and Historic Preservation Department of Natural Resources

G-[illegible]-003-506

38) Ownership — private	1) inventory number	H-42
— public	2) name (cont)	
39) Owners — name	3) name - historial	
— address	4) street address	451 St. Louis st.
40) Local contact	5) town or vicinity	Springfield
41) Coordinates (UTM)	6) legal description	
42) Quad	7) county	Greene
43) Other survey	8) category (site, structure, building, object)	building
44) History: built in the 1920s as an auto repair facility	9) significance	
	10) date	ca. 1925
	11) style	
	12) architect	
	13) builder	
	14) original use	commercial
	15) present use	commercial
45) Additional description: The entire facade is sheathed in architectural terra-cotta white in color. The name "Overland" is highlighted in terra-cotta letters above the centered entrance. The facade storefront appears to be unaltered	16) number of stories	1
	17) plan shape	rectangle
	18) basement	-
	19) foundation	-
	20) wall construction	brick
	21) roof type -	flat
	material	-
	22) contact print 35mm	
46) Description of environment/outbuildings	23) site plan	
47) Information sources: Sanborn 1933	24) changes - additions/alterations/moved	
	25) condition	
	26) visible from road?	
	27) distance/frontage	
	28) accessible?	
48) Location of negatives: roll 1 #1[illegible]	29) preservation underway?	
49) Prepared by: DDD	30) endangered?	
50) Organization: MHT	31) on National Register?	no
	32) part of established historical district	no
If additional space is [illegible] ts.	33) name of historical district	
	34) is site eligible?	no
	35) district potential?	No
	36) date	4//0/84
	37) revision	



HISTORIC INVENTO[illegible]
MISSOURI HERITAGE TRUST

OVERLAND

Missouri Historic Architectural Inventory for GE-[illegible]-003-567

Division of Parks and Historic Preservation Department of Natural Resources

38) Ownership — private	1) inventory number	H-27
— public	2) name (cont)	
39) Owners — name	3) name - historial	
— address	4) street address	502-8 St. Louis
40) Local contact	5) town or vicinity	Springfield
41) Coordinates (UTM)	6) legal description	
42) Quad	7) county	Greene
43) Other survey	8) category (site, structure, building, object)	building
44) History	9) significance	
	10) date	ca. 1950
	11) style	
	12) architect	
	13) builder	
	14) original use	commercial
	15) present use	commercial
45) Additional description	16) number of stories	1
	17) plan shape	rectangle
	18) basement	-
	19) foundation	concrete
	20) wall construction	brick veneer
	21) roof type - material	flat
	22) contact print 35mm	
46) Description of environment/outbuildings	23) site plan	
47) Information sources	24) changes - additions/alterations/moved	
	25) condition	
	26) visible from road?	
	27) distance/frontage	
	28) accessible?	
48) Location of negatives roll 98 #24	29) preservation underway?	
49) Prepared by DDD MHT	30) endangered?	
50) Organization	31) on National Register?	
	32) part of established historical district	
If additional space [illegible]s.	33) name of historical district	
	34) is site eligible?	no
	35) district potential?	no
	36) date	4/11/84
	37) revision	



HISTORIC INVENTORY FORM
MISSOURI HERITAGE TRUST

JOAN'S
MIXED DRINKS
Schlitz
Stag
CAPE
BARBER SHOP
ALL SERVI

Missouri Historic Architectural Inventory for GR-003-568
Division of Parks and Historic Preservation Department of Natural Resources

38) Ownership — private
— public

39) Owners — name
— address

40) Local contact

41) Coordinates (UTM)

42) Quad

43) Other survey

44) History

Both buildings built ca. 1925 as garage facilities

45) Additional description

There are actually two buildings here of approximately the same size. The easternmost is completely obscured behind a modern facade. The westernmost of the two has a simple parapet with a raised center portion above the centered entrance. The entrance and window bays appear to be more or less unaltered.

46) Description of environment/outbuildings

47) Information sources

Sanborn 1933

48) Location of negatives roll 98 #25

49) Prepared by DDD

50) Organization MHT

If additional space is needed, a



1) inventory number	M-41
2) name (cont)	
3) name - historial	
4) street address	517- St. Louis
5) town or vicinity	Springfield
6) legal description	
7) county	Greene
8) category (site, structure, building, object)	building
9) significance	
10) date	ca. 1925
11) style	
12) architect	
13) builder	
14) original use	garage
15) present use	offices
16) number of stories	1
17) plan shape	rectangle
18) basement	none
19) foundation	concrete
20) wall construction	brick
21) roof type -	flat
material	-
22) contact print 35mm	
23) site plan	
24) changes - additions/alterations/moved	facades considerably altered on the east building
25) condition	
26) visible from road?	
27) distance/frontage	
28) accessible?	
29) preservation underway?	
30) endangered?	
31) on National Register?	no
32) part of established historical district	no
33) name of historical district	
34) is site eligible?	no
35) district potential?	no
36) date	4/11/84
37) revision	

HISTORIC INVENTORY FORM
MISSOURI HERITAGE TRUST

BAR E 'S
FOR SALE OR LEASE
20,000
50 FT
CALL OWNER
LOF
GLASS
Harding
Glass
GLASS
AUTO
GLASS

Missouri Historic Architectural Inventory for GR [illegible]003-564
Division of Parks and Historic Preservation Department of Natural Resources

38) Ownership — private	1) inventory number	N-40
— public	2) name (cont)	
39) Owners — name	3) name - historial	
— address	4) street address	571 St. Louis st.
40) Local contact	5) town or vicinity	Springfield
41) Coordinates (UTM)	6) legal description	
42) Quad	7) county	Greene
43) Other survey	8) category (site, structure, building, object)	building
44) History: built in the 1920s as a printing shop	9) significance	
	10) date	ca. 1925
	11) style	Spanish Mission reviv
	12) architect	detailing
	13) builder	
	14) original use	commercial
	15) present use	commercial
45) Additional description: Only the first story storefront is visible. It is covered with polychrome terra-cotta in its entirety. There is an arched entry to a recessed doorway vestibule. Flanking the entrance are two metal light scones. Between the first and second storys is an elaborate moulded entablature.	16) number of stories	2
	17) plan shape	rectangle
	18) basement	--
	19) foundation	--
	20) wall construction	brick
	21) roof type - material	flat --
	22) contact print 35mm	
46) Description of environment/outbuildings	23) site plan	
47) Information sources: Sanborn 1933	24) changes - additions/alterations/moved	the entire second story facade is cover with modern sheathin
	25) condition	good
	26) visible from road?	
	27) distance/frontage	
	28) accessible?	
48) Location of negatives: roll 1 #19	29) preservation underway?	
49) Prepared by: DDD	30) endangered?	
50) Organization: MHT	31) on National Register?	no
	32) part of established historical district	no
If additi[illegible] arate sheets.	33) name of historical district	
	34) is site eligible?	yes
	35) district potential?	NO
	36) date	5/10/84
	37) revision	



HISTOR[illegible]
MISSOURI HERITAGE TRUST

SHERWIN WILLIAMS
$9.99
SAVE '8
SHERWIN WILLIAMS
Wall-paper
99¢

Missouri Historic Architectural Inventory for
Division of Parks and Historic Preservation Department of Natural Resources

38) Ownership — private — public	1) inventory number	N-28
39) Owners — name — address	2) name (cont)	
	3) name - historial	
	4) street address	630 St. Louis st.
40) Local contact	5) town or vicinity	Springfield
41) Coordinates (UTM)	6) legal description	
42) Quad	7) county	Greene
43) Other survey	8) category (site, structure, building, object)	building
44) History	9) significance	
	10) date	ca. 1890
	11) style	Queen Anne
	12) architect	
	13) builder	
	14) original use	residence
	15) present use	church
45) Additional description The triangular shaped window lintels appear to be cast iron work. Window openings are paired with two over two light window sash. The cornice is adorned with brackets which are also found beneath the cornice returns in the gable of the facade projecting wing.	16) number of stories	2½
	17) plan shape	L-shape
	18) basement	full
	19) foundation	stone
	20) wall construction	brick
	21) roof type - material	gable asphalt shingle
	22) contact print 35mm	
46) Description of environment/outbuildings	23) site plan	
47) Information sources	24) changes - additions/alterations/moved	a modern addition on the east side of the building. porch altered
	25) condition	good
	26) visible from road?	
	27) distance/frontage	
	28) accessible?	
48) Location of negatives roll 5 #22-23	29) preservation underway?	no
49) Prepared by DDD	30) endangered?	no
50) Organization MHT	31) on National Register?	no
	32) part of established historical district	no
	33) name of historical district	
	34) is site eligible?	yes
	35) district potential?	no
	36) date	4/484
	37) revision	

Missouri Historic Architectural Inventory for
Division of Parks and Historic Preservation Department of Natural Resources

G 8 [illegible]-003-571

38) Ownership — private	1) inventory number	H-29
— public	2) name (cont)	same
39) Owners — name	3) name - historial	Lentwood Arms Hotel
— address	4) street address	700 St. Louis st.
40) Local contact	5) town or vicinity	Springfield
41) Coordinates (UTM)	6) legal description	
42) Quad	7) county	Greene
43) Other survey	8) category (site, structure, building, object)	building
44) History	9) significance	
	10) date	1927
	11) style	
	12) architect	
	13) builder	
	14) original use	hotel
	15) present use	hotel
45) Additional description	16) number of stories	5
	17) plan shape	irregular
	18) basement	full
	19) foundation	concrete
	20) wall construction	brick veneer
	21) roof type - material	flat
	22) contact print 35mm	
46) Description of environment/outbuildings	23) site plan	
47) Information sources	24) changes - additions/alterations/moved	front entrance and porch area altered
	25) condition	
	26) visible from road?	
	27) distance/frontage	
	28) accessible?	
48) Location of negatives roll 5 #21	29) preservation underway?	
49) Prepared by DBD	30) endangered?	
50) Organization MHT	31) on National Register?	no
	32) part of established historical district	no
	33) name of historical district	
	34) is site eligible?	yes
	35) district potential?	no
	36) date	4/484
	37) revision	

If additional sp[illegible]e sheets.



HISTORIC INV[illegible]
MISSOURI HERITAGE TRUST

Kentwood Arms

Missouri Historic Architectural Inventory for GR-[illegible]-003-572
Division of Parks and Historic Preservation Department of Natural Resources

38) Ownership — private	1) inventory number	K-38
— public	2) name (cont)	
39) Owners — name	3) name - historial	
— address	4) street address	933 St. Louis st.
40) Local contact	5) town or vicinity	Springfield
41) Coordinates (UTM)	6) legal description	
42) Quad	7) county	Greene
43) Other survey	8) category (site, structure, building, object)	building
44) History	9) significance	
	10) date	ca. 1915
	11) style	late catalogue-
	12) architect	builder
	13) builder	
	14) original use	residence
	15) present use	residence
45) Additional description	16) number of stories	2½
There are hip roofed dormers on three of the roof faces with doubled window openings. There is one over one light sash in all window openings. Three bay facade.	17) plan shape	square
	18) basement	full
	19) foundation	concrete
	20) wall construction	frame/lap siding
	21) roof type - material	hip asphalt shingle
	22) contact print 35mm	
46) Description of environment/outbuildings	23) site plan	
47) Information sources	24) changes - additions/alterations/moved	the porch has been removed from the facade
	25) condition	
	26) visible from road?	
	27) distance/frontage	
	28) accessible?	
48) Location of negatives roll 5 # 24	29) preservation underway?	
49) Prepared by DDD	30) endangered?	
50) Organization MHT	31) on National Register?	no
	32) part of established historical district	no
	33) name of historical district	
	34) is site eligible?	no
	35) district potential?	no
	36) date	4/484
	37) revision	

If additional space is needed, attached separate sheets.

CN AUTO

Missouri Historic Architectural Inventory for GR-P-503-573
Division of Parks and Historic Preservation Department of Natural Resources

38) Ownership — private — public	1) inventory number	N 37
	2) name (cont)	
39) Owners — name	3) name - historial	
— address	4) street address	945 St.Louis st.
40) Local contact	5) town or vicinity	Springfield
41) Coordinates (UTM)	6) legal description	
42) Quad	7) county	Greene
43) Other survey	8) category (site, structure, building, object)	building
44) History	9) significance	
	10) date	ca. 1910
	11) style	late Catalogue
	12) architect	Builder
	13) builder	
	14) original use	residence
	15) present use	residence
45) Additional description	16) number of stories	2 1/2
	17) plan shape	rectangle
	18) basement	full
	19) foundation	concrete
	20) wall construction	frame/asbestos siding
	21) roof type - material	gable asphalt shingle
	22) contact print 35mm	
46) Description of environment/outbuildings	23) site plan	
47) Information sources	24) changes - additions/alterations/moved	
	25) condition	
	26) visible from road?	
	27) distance/frontage	
	28) accessible?	
48) Location of negatives	29) preservation underway?	
49) Prepared by	30) endangered?	
50) Organization	31) on National Register?	no
	32) part of established historical district	no
	33) name of historical district	
	34) is site eligible?	no
	35) district potential?	no
	36) date	4/4/84
	37) revision	

There is a full shed roof porch across the facade. The porch is supported on round columns. There is a gable dormer centered on the roof face with cornice returns. The roof noticeably overhangs the wall surfaces and broadly projects in the gables.

roll 5 #25

DDD

MHT



ached separate sheets.

HISTORIC INVENTORY FORM
MISSOURI HERITAGE TRUST

COLONIAL BAKING COMPANY

Missouri Historic Architectural Inventory for G 8-7-3-003-574
Division of Parks and Historic Preservation Department of Natural Resources

38) Ownership — private
— public
39) Owners — name
— address
40) Local contact
41) Coordinates (UTM)
42) Quad

43) Other survey

44) History

45) Additional description Terra cotta coping. The company name "Colonial Baking Company" is set in a terra cotta panel above the entrance.

46) Description of environment/outbuildings

47) Information sources

48) Location of negatives roll 5 #26

49) Prepared by DDD

50) Organization MHT

...ached separate sheets.

1) inventory number	N 30
2) name (cont)	same
3) name - historial	Colonial Baking Co.
4) street address	1028 St.Louis st.
5) town or vicinity	Springfield
6) legal description	
7) county	Greene
8) category (site, structure, building, object)	building
9) significance	
10) date	ca. 1925
11) style	
12) architect	
13) builder	
14) original use	commercial
15) present use	commercial
16) number of stories	1
17) plan shape	irregular
18) basement	
19) foundation	
20) wall construction	brick veneer
21) roof type - material	flat
22) contact print 35mm	
23) site plan	
24) changes - additions/alterations/moved	
25) condition	
26) visible from road?	
27) distance/frontage	
28) accessible?	
29) preservation underway?	
30) endangered?	
31) on National Register?	no
32) part of established historical district	no
33) name of historical district	
34) is site eligible?	no
35) district potential?	no
36) date	4/484
37) revision	

MISSOURI HERITAGE TRUST

COLONIAL BAKING COMPANY

Missouri Historic Architectural Inventory for GB-PS 003-576
Division of Parks and Historic Preservation Department of Natural Resources

38) Ownership — private	1) inventory number	[illegible]-178
— public	2) name (cont)	
39) Owners — name	3) name - historial	
— address	4) street address	1131 St. Louis st.
40) Local contact	5) town or vicinity	Springfield
41) Coordinates (UTM)	6) legal description	
42) Quad	7) county	Greene
43) Other survey	8) category (site, structure, building, object)	building
44) History	9) significance	
	10) date	ca. 1925
	11) style	
	12) architect	
	13) builder	
	14) original use	commercial
	15) present use	vacant
45) Additional description	16) number of stories	1
	17) plan shape	rectangle
	18) basement	-
	19) foundation	concrete
	20) wall construction	frame/stucco veneer
	21) roof type - material	flat
	22) contact print 35mm	
46) Description of environment/outbuildings	23) site plan	
47) Information sources	24) changes - additions/alterations/moved	
	25) condition	
	26) visible from road?	
	27) distance/frontage	
	28) accessible?	
48) Location of negatives roll 87 #6	29) preservation underway?	
49) Prepared by DDD	30) endangered?	
50) Organization MHT	31) on National Register?	no
	32) part of established historical district	no
If additional space is nee	33) name of historical district	
	34) is site eligible?	no
	35) district potential?	no
	36) date	4/11/84
	37) revision	



HISTORIC INVENTORY FORM
MISSOURI HERITAGE TRUST

Hair
Fancy
Beauty Shop

Missouri Historic Architectural Inventory for
Division of Parks and Historic Preservation Department of Natural Resources

38) Ownership — private	1) inventory number	M-36
— public	2) name (cont)	
39) Owners — name	3) name - historial	
— address	4) street address	1145 St. Louis st.
40) Local contact	5) town or vicinity	Springfield
41) Coordinates (UTM)	6) legal description	
42) Quad	7) county	Greene
43) Other survey	8) category (site, structure, building, object)	building
44) History	9) significance	
	10) date	ca. 1930
	11) style	
	12) architect	
	13) builder	
	14) original use	commercial
	15) present use	commercial
45) Additional description	16) number of stories	1
	17) plan shape	rectangle
	18) basement	-
	19) foundation	-
	20) wall construction	brick
	21) roof type -	flat
	material	-
	22) contact print 35mm	
46) Description of environment/outbuildings	23) site plan	
47) Information sources	24) changes - additions/alterations/moved	
	25) condition	
	26) visible from road?	
	27) distance/frontage	
	28) accessible?	
48) Location of negatives roll 87 #43	29) preservation underway?	
49) Prepared by DDD	30) endangered?	
50) Organization MHT	31) on National Register?	no
	32) part of established historical district	no
If additional space *sheets.*	33) name of historical district	
	34) is site eligible?	no
	35) district potential?	no
	36) date	4/11/84
	37) revision	

HISTORIC INVENTORY FORM
MISSOURI HERITAGE TRUST

Rottanfield's
Customer PARKIN
Rottanfield's

Missouri Historic Architectural Inventory for 6R-[illegible]-577
Division of Parks and Historic Preservation Department of Natural Resources

38) Ownership — private	1) inventory number	Y-33
— public	2) name (cont)	
39) Owners — name	3) name - historial	
— address	4) street address	1151 St. Louis st.
40) Local contact	5) town or vicinity	Springfield
41) Coordinates (UTM)	6) legal description	
42) Quad	7) county	Greene
43) Other survey	8) category (site, structure, building, object)	building
44) History	9) significance	
	10) date	ca. 1925
	11) style	
	12) architect	
	13) builder	
	14) original use	commercial
	15) present use	commercial
45) Additional description	16) number of stories	2
	17) plan shape	rectangle
	18) basement	-
	19) foundation	concrete
	20) wall construction	brick
	21) roof type - material	flat
	22) contact print 35mm	
46) Description of environment/outbuildings	23) site plan	
47) Information sources	24) changes - additions/alterations/moved	
	25) condition	
	26) visible from road?	
	27) distance/frontage	
	28) accessible?	
48) Location of negatives roll 87 #44	29) preservation underway?	
49) Prepared by DDD	30) endangered?	
50) Organization MHT	31) on National Register?	no
	32) part of established historical district	no
	33) name of historical district	
	34) is site eligible?	no
	35) district potential?	no
	36) date	4/11/84
	37) revision	

If additi[illegible]te sheets.



HISTORIC INVENTORY FORM
MISSOURI HERITAGE TRUST

1145
bbs
butterfly's
beauty supply
1151
LOUIS
A&P

Missouri Historic Architectural Inventory for
Division of Parks and Historic Preservation Department of Natural Resources

G[illegible] HS-003-578

38) Ownership — private — public	1) inventory number	N 32
39) Owners — name — address	2) name (cont)	
	3) name - historial	
	4) street address	1155 1157 St.Louis st.
40) Local contact	5) town or vicinity	Springfield
41) Coordinates (UTM)	6) legal description	
42) Quad	7) county	Greene
43) Other survey	8) category (site, structure, building, object)	building
44) History	9) significance	
	10) date	ca. 1930
	11) style	
	12) architect	
	13) builder	
	14) original use	commercial
	15) present use	commercial
45) Additional description	16) number of stories	2
	17) plan shape	rectangle
	18) basement	
	19) foundation	concrete
	20) wall construction	brick veneer
	21) roof type - material	flat
	22) contact print 35mm	
46) Description of environment/outbuildings	23) site plan	
47) Information sources	24) changes - additions/alterations/moved	
	25) condition	
	26) visible from road?	
	27) distance/frontage	
	28) accessible?	
48) Location of negatives roll 5 #29	29) preservation underway?	
49) Prepared by DDD	30) endangered?	
50) Organization MHT	31) on National Register?	no
If [illegible] parate sheets.	32) part of established historical district	no
	33) name of historical district	
	34) is site eligible?	no
	35) district potential?	no
	36) date	4/4/84
	37) revision	



HISTORIC INVENTORY FORM
MISSOURI HERITAGE TRUST

A-1
TRANSMISSION SERVICE
A-1
TRANSMISSION SERVICE
A-1
1157
1157

GR-AS-C03-579

Missouri Historic Architectural Inventory for
Division of Parks and Historic Preservation Department of Natural Resources

38) Ownership — private
— public
39) Owners — name
— address
40) Local contact
41) Coordinates (UTM)
42) Quad

43) Other survey

44) History
built to house the Springfield Creamery co.

45) Additional description
segmental arch window openings visible on the side elevations. Facade is modern.

46) Description of environment/outbuildings

47) Information sources
Sanborn 1933

48) Location of negatives roll 98 #26

49) Prepared by DDD

50) Organization MHT

If additional space is needed



1) inventory number	N-169	1)
2) name (cont)		
3) name - historial		
4) street address	--N.Sherman ave.	
5) town or vicinity	Springfield	
6) legal description		
7) county	Greene	
8) category (site, structure, building, object)	building	2/3)
9) significance		
10) date	ca. 1920	
11) style		
12) architect		
13) builder		
14) original use	commercial-industrial	
15) present use	commercial	
16) number of stories	2	4)
17) plan shape	rectangle	
18) basement	-	
19) foundation	concrete	
20) wall construction	brick	
21) roof type - material	flat -	
22) contact print 35mm		5)
23) site plan		9)
24) changes - additions/alterations/moved	entire facade is modern	5)
25) condition		
26) visible from road?		
27) distance/frontage		
28) accessible?		6)
29) preservation underway?		
30) endangered?		
31) on National Register?	no	7)
32) part of established historical district	no	
33) name of historical district		
34) is site eligible?	no	
35) district potential?	no	30)
36) date	4/11/84	
37) revision		

HISTORIC INVENTORY FORM
MISSOURI HERITAGE TRUST

O'Reilly
Automotive
Headquarters For
AC-Delco Parts
AC
GM
Delco

O'Reilly
Automotive
Headquarters For
AC-Delco Parts
AC
GM
Delco