HISTORIC SITES OF CRAWFORD COUNTY

Historical Survey of Crawford County

by

Meramec Regional Planning Commission
Rolla, Missouri

PROJECT # 29-83-7517

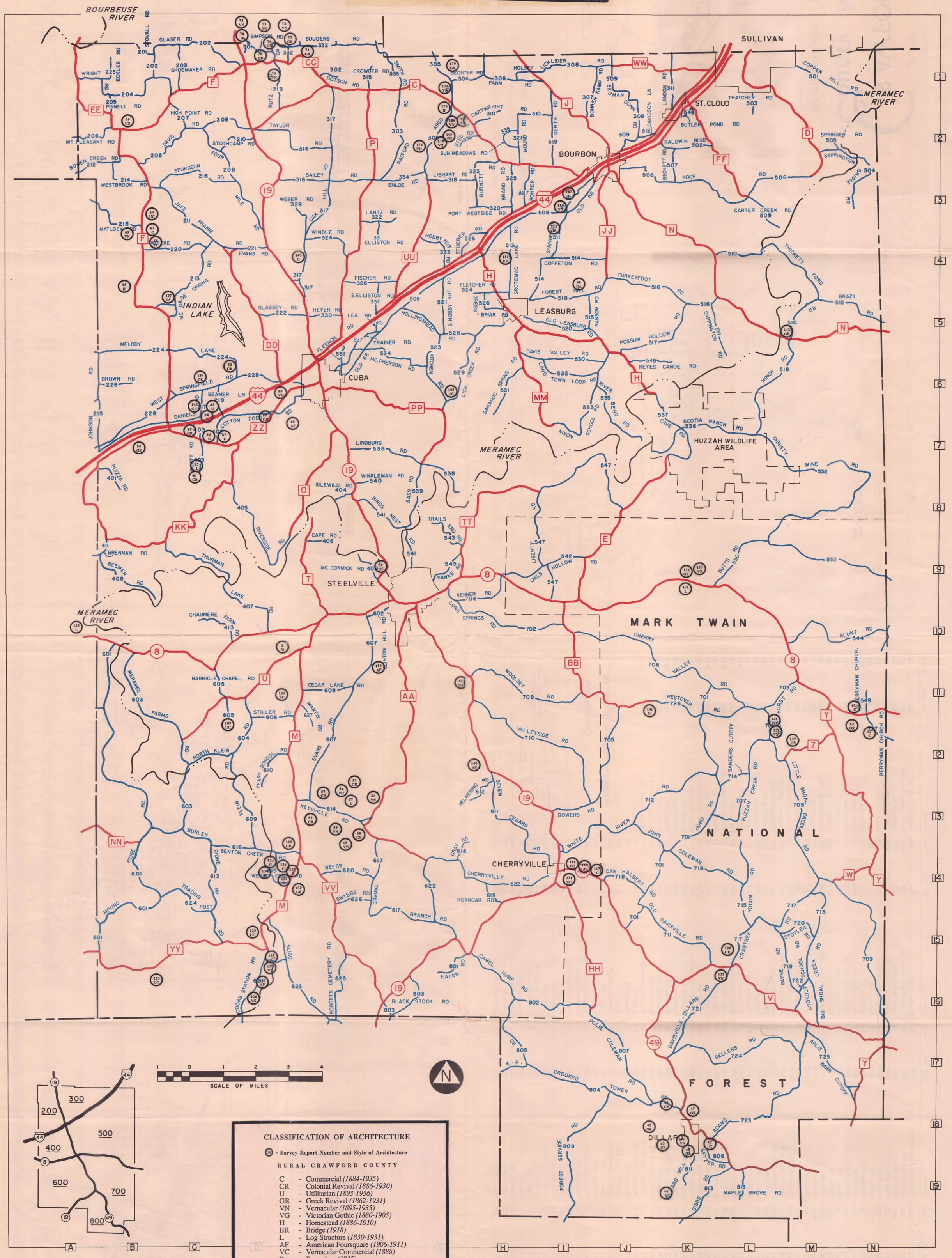

Name	Rd. No.	Index
Adams Rd.	723	L18
Argo Rd.	305	G1
Arlie Barr Cutoff	725	M17
Bailey Rd.	316	E3
Baldwin Rd.	502	K2
Barnicle Chapel Rd.	605	C11
Bass Rd.	539	F8
Beamer Lane	219	C6
Bechter Rd.	304	G1
Beckett Rd.	507	J2
Beers Rd.	620	E14
Benton Creek Rd.	616	D14
Berryman Church Rd	727	N11
Besmer Rd.	408	A9
Big Shoal Creek Rd.	713	M15
Birds Nest Rd.	541	F9
Black Stock Rd.	803	F16
Blunt Rd.	544	M10
Bohnen Ramp Rd.	307	I1
Bowen Creek Rd.	212	A2
Bowers Rd.	705	J12
Brand Rd.	325	H3
Brazil Rd.	512	M4
Brennan Rd.	411	A9
Brown Rd.	226	A6
Burley Ridge Rd.	613	C14
Burnett Rd.	323	H2
Butler Rd.	546	K2
Butts Rd.	550	L9
Camel Hump Rd.	802	I16
Cape Rd.	406	E9
Carter Creek Rd.	509	L3
Cartwright Rd.	310	H2
Cave Rd.	537	J7
Cedar Lane	608	E11
Chaumere Farm Rd.	413	D10
Cherry Valley Rd.	706	J11
Cherryville Rd.	622	H14
Christy Mine Rd.	552	M7
Clinton Hill Rd.	602	F10
Coffeton Rd.	514	I4
Cooks Station Rd.	621	D16
Copper Hill Rd.	501	M1
Cotton Dodd Rd.	402	D7
Crabtree Rd.	717	L15
Crooked Tower Rd.	804	I17
Crowder Rd.	315	F1
Dan Halbert Rd.	718	J14
Daniels Rd.	217	C6
Davidson Lane	312	J2
Davis Rd.	208	C2
Davis Valley Rd.	530	I6

Name	Rd. No.	Index
Davisville Dillard Rd.	721	K16
Dillard Mill Rd.	811	K19
Dotson Rd.	302	E1
Eagle Hurst Rd.	703	M11
Eaton Rd.	801	G16
Eckles Rd.	223	B1
Elliston Rd.	331	F3
Enloe Rd.	334	F3
Essman Dunn Rd.	309	J1
Evans Rd.	607	E12
Evens Rd.	221	D4
Fann Rd.	306	H1
Fischer Rd.	328	F4
Fleenor Rd.	553	E6
Fletcher Rd.	524	H4
Forest Hill Rd.	518	I4
Forest Service Rd.	809	I19
Fort Westside Rd.	320	H3
Four Mile Rd.	209	D2
Gerth Rd.	319	H2
Gibbs Rd.	813	K19
Glaser Rd.	202	C1
Glassey Rd.	222	D5
Gray Rd.	618	G14
Greenbriar Rd.	526	H5
Grotemac Lake Rd.	513	H4
Helmering Rd.	612	G13
Heyer Rd.	330	E5
High Point Rd.	207	C2
Hinch Rd.	519	M6
Hobby Hut Rd.	333	G4
Hobo Rd.	701	J15
Hollingshead Rd.	528	G5
Holsey Licklider Rd.	308	H1
Huzzah Creek Rd.	707	L13
Idlewild Rd.	404	E8
Jake Prairie Rd.	211	C4
John Coleman Rd.	716	K14
Johnson Rd.	215	A7
Kehner Rd.	704	H9
Keyes Canoe Rd.	548	J6
Keysville Rd.	614	E13
Kitchen Rd.	523	G6
Klein Rd.	609	D13
K.P. Rd.	805	H17
Land Town Loop	532	I6
Landon Rd.	311	J1
Lantz Rd.	322	F3
Lea Rd.	525	F5
Liberty Rd.	547	H9
Libhart Rd.	318	G3
Lick Creek Rd.	529	G6

Name	Rd. No.	Index
Lindburg Rd.	538	F8
Little Shoal Creek Rd.	709	M13
Long Spring Rd.	702	H10
Lookout School Rd.	722	M16
Maple Grove Rd.	815	L19
Martin Rd.	627	E12
Matlock Rd.	218	B3
McCormick Rd.	409	F9
McDade Spring Rd.	213	C5
McPherson Rd.	534	F6
Melody Lane	224	C6
Meramec Farms Rd.	603	B12
Mound Rd.	321	H2
Mound Ridge Rd.	601	B13
Mount Pleasant Rd.	206	B2
Nixon School Rd.	533	I7
North Berryman Rd.	549	N11
North Klein Rd.	604	D12
Oak Hill Rd.	317	E2
Old 66 Rd.	508	G5
Old Davisville Rd.	711	K15
Old Leasburg Rd.	520	I5
Ollie Coleman Rd.	807	J17
Owls Hollow Rd.	542	I9
Payne Rd.	719	L15
Piazza Rd.	401	A8
Pinnel Rd.	205	B2
Possum Hollow Rd.	517	J5
Radford Rd.	303	F2
Ransom Rd.	515	I5
River Bend Rd.	535	J7
Riverside Rd.	405	D9
Roanoak Rd.	619	H15
Roberts Cemetery Rd.	625	E16
Rock Rd.	506	J3
Rohrer Rd.	327	H3
Rutz Rd.	313	D2
Sanders Cutoff	714	L13
Sanke Rd.	545	G9
Sappington Rd.	551	K5
Sappington Bridge Rd.	504	M2
Saranac Spring Rd.	531	H6
Scotia Ranch Rd.	536	K7
Scott Rd.	403	C7
Sellers Rd.	724	K17
Setzer Rd.	806	K19
Seven Cedars Rd.	611	H13
Shoemaker Rd.	203	C1
Simpson Rd.	301	D1
Sligo Rd.	623	E16
Smith Rd.	335	F1
Souders Rd.	332	E1

Name	Rd. No.	Index
South Elliston Rd.	337	F5
South Hobby Hut Rd.	521	G5
Springer Rd.	505	M2
Springfield Rd.	511	I4
Spurgeon Rd.	216	C3
Sted Rd.	338	G2
Stiller Rd.	606	D11
Stothcamp Rd.	210	C2
Stotler Rd.	720	M15
Stovall Rd.	201	B1
Stueber Rd.	326	H4
Sun Meadow Rd.	336	H2
Swyers Rd.	626	E15
Taylor Rd.	314	D2
Thatcher Rd.	503	L1
Thickety Ford Rd.	510	K4
Thurman Lake Rd.	407	C9
Trading Post Rd.	624	C15
Trails End Rd.	543	G9
Trainer Rd.	527	F6
Turkeyfoot Rd.	516	J5
Valleyside Rd.	710	H12
Weber Rd.	329	D3
Wesco Cemetery Rd.	615	D14
Westbrook Rd.	214	B3
Westover Rd.	726	K11
West Springfield Rd.	228	D6
White River Rd.	712	I14
Windle Rd.	324	E4
Winkleman Rd.	540	F8
Witzke Rd.	708	H11
Wright Rd.	204	A11
Yankee Branch Rd.	617	F15
Yeary School Rd.	610	D13
Yocum Rd.	715	L14

Meramec Regional Planning Commission

101 WEST 10TH ST.
ROLLA, MO. 65401
314-364-2993

BOURBON MO

HISTORIC SITES OF CRAWFORD COUNTY

Historical Survey of Crawford County

by

Meramec Regional Planning Commission
Rolla, Missouri

PROJECT # 29-83-7517

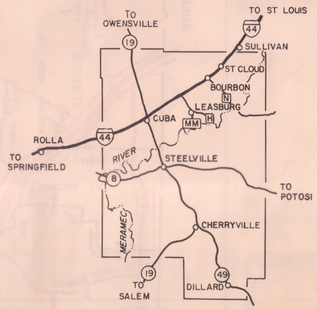

JOSEPH D. CAPSTICK, PRESIDING JUDGE

B.L. "DOC" HALBERT, ASSOCIATE JUDGE

ORAN STEWART, ASSOCIATE JUDGE

CUBA, MO.

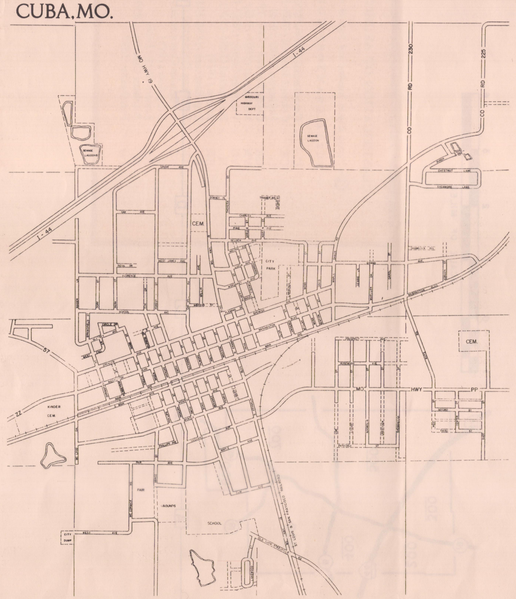

SULLIVAN MO.

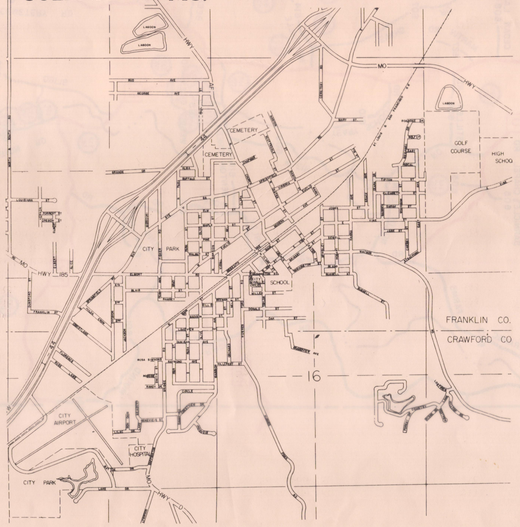

STEELVILLE MO

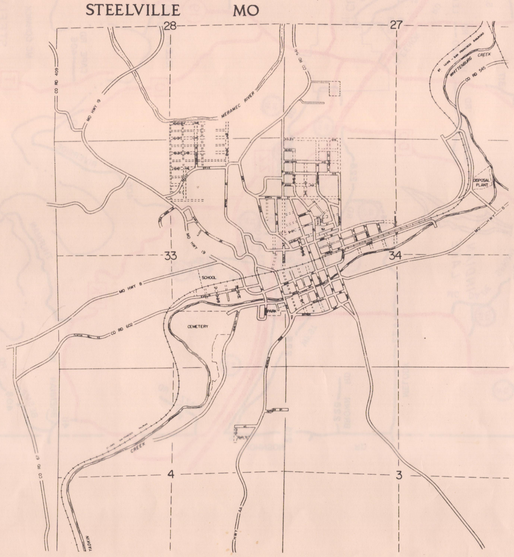

LEASBURG, MO.

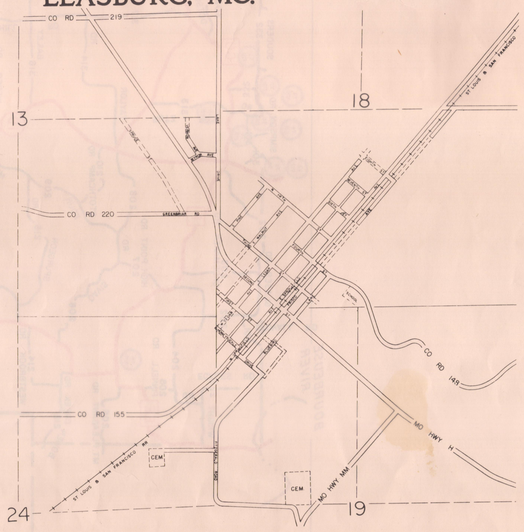

HISTORIC SITES OF BOURBON, MO.

Historical Survey of Crawford County

by

Meramec Regional Planning Commission

PROJECT # 29-83-7517

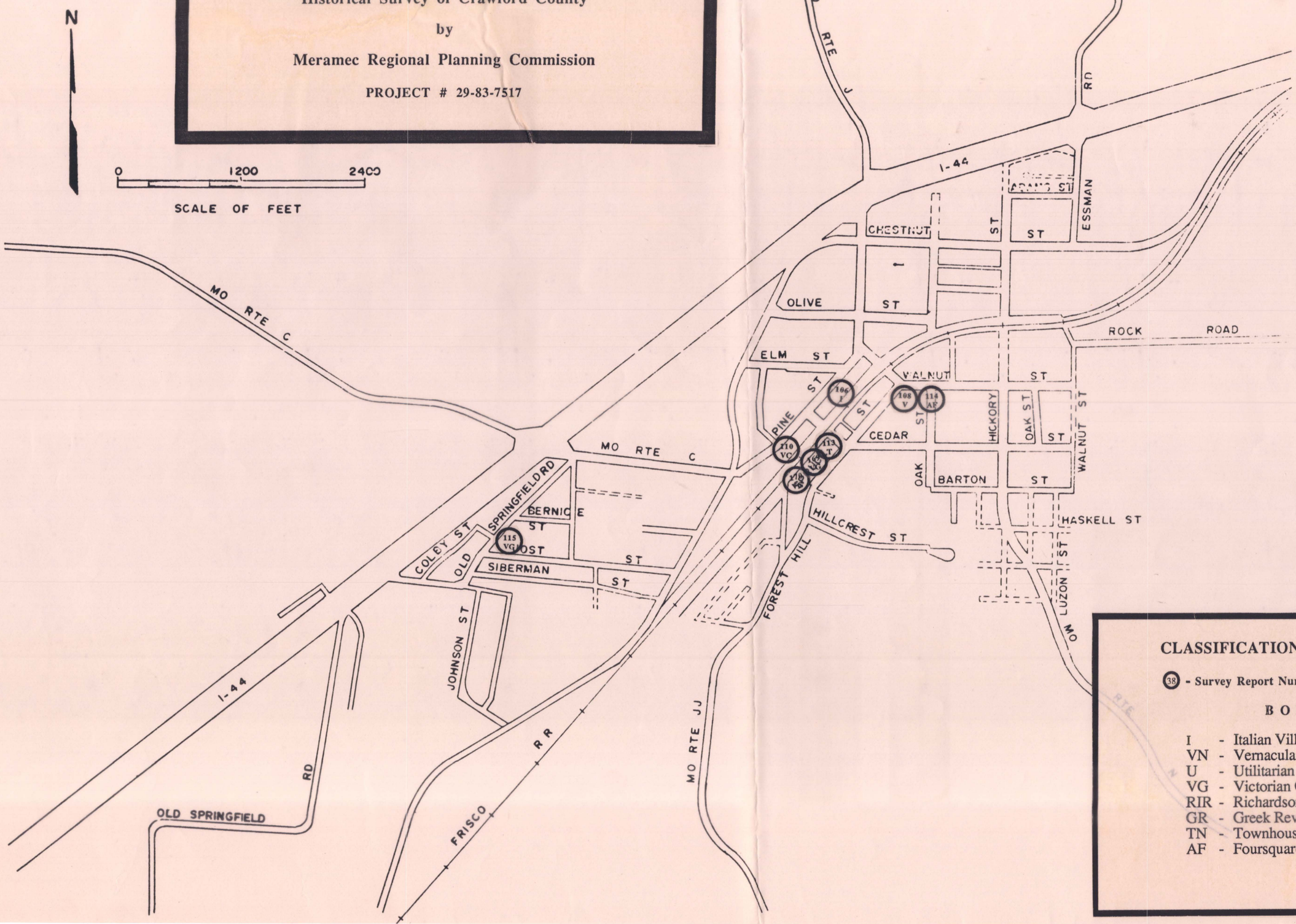

CLASSIFICATION OF ARCHITECTURE

(38) - Survey Report Number and Style of Architecture

BOURBON

I - Italian Villa *(1885)*
VN - Vernacular *(1861-1929)*
U - Utilitarian *(1880)*
VG - Victorian Gothic *(1881-1911)*
RIR - Richardsonian Romanesque *(1901)*
GR - Greek Revival *(1907)*
TN - Townhouse *(1900)*
AF - Foursquare *(1910)*

HISTORIC SITES OF CUBA, MO.

Historical Survey of Crawford County

by

Meramec Regional Planning Commission

PROJECT # 29-83-7517

CUBA, MO.

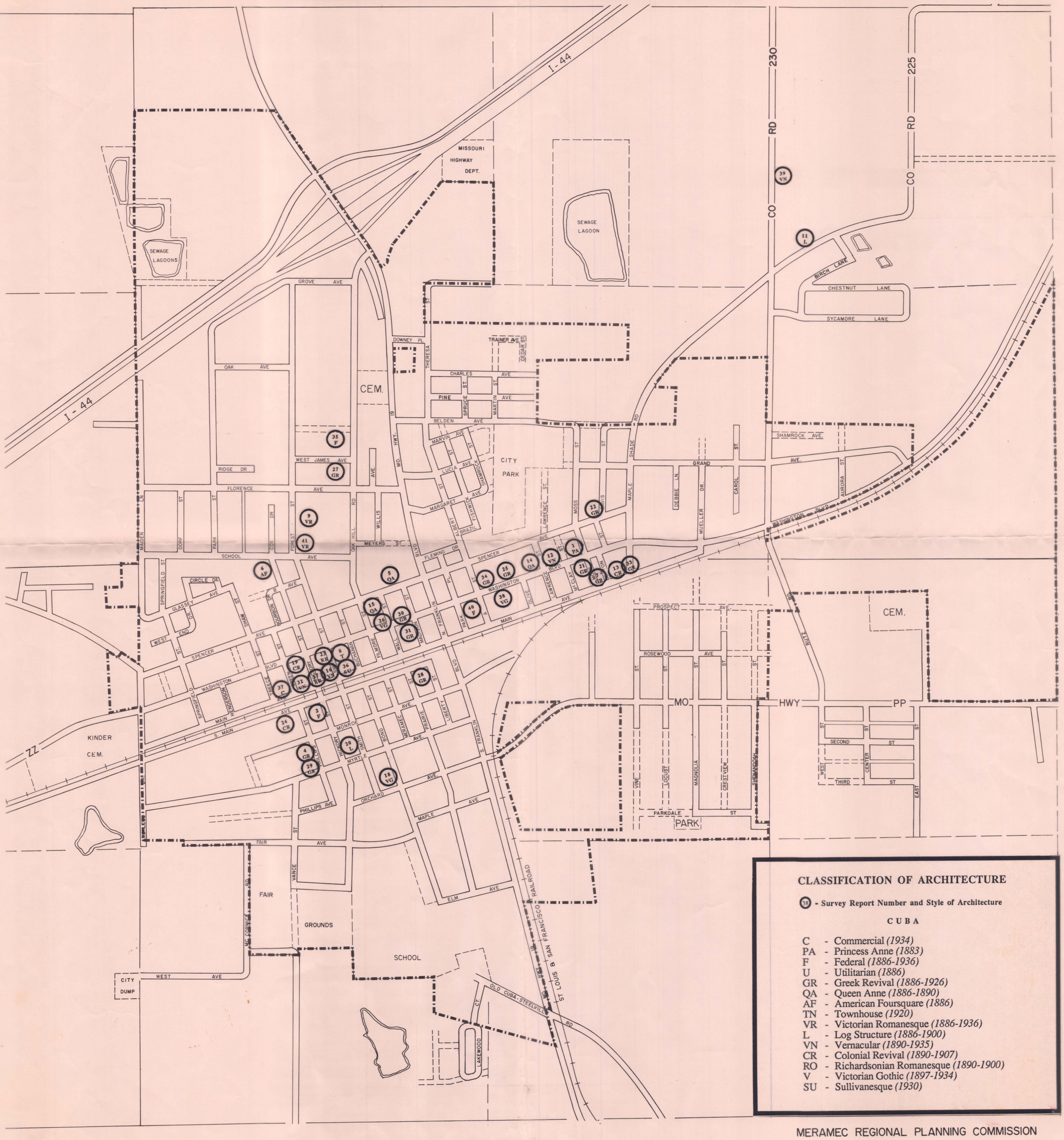

CLASSIFICATION OF ARCHITECTURE

(38) - Survey Report Number and Style of Architecture

CUBA

C - Commercial *(1934)*
PA - Princess Anne *(1883)*
F - Federal *(1886-1936)*
U - Utilitarian *(1886)*
GR - Greek Revival *(1886-1926)*
QA - Queen Anne *(1886-1890)*
AF - American Foursquare *(1886)*
TN - Townhouse *(1920)*
VR - Victorian Romanesque *(1886-1936)*
L - Log Structure *(1886-1900)*
VN - Vernacular *(1890-1935)*
CR - Colonial Revival *(1890-1907)*
RO - Richardsonian Romanesque *(1890-1900)*
V - Victorian Gothic *(1897-1934)*
SU - Sullivanesque *(1930)*

MERAMEC REGIONAL PLANNING COMMISSION

LEASBURG, MO.

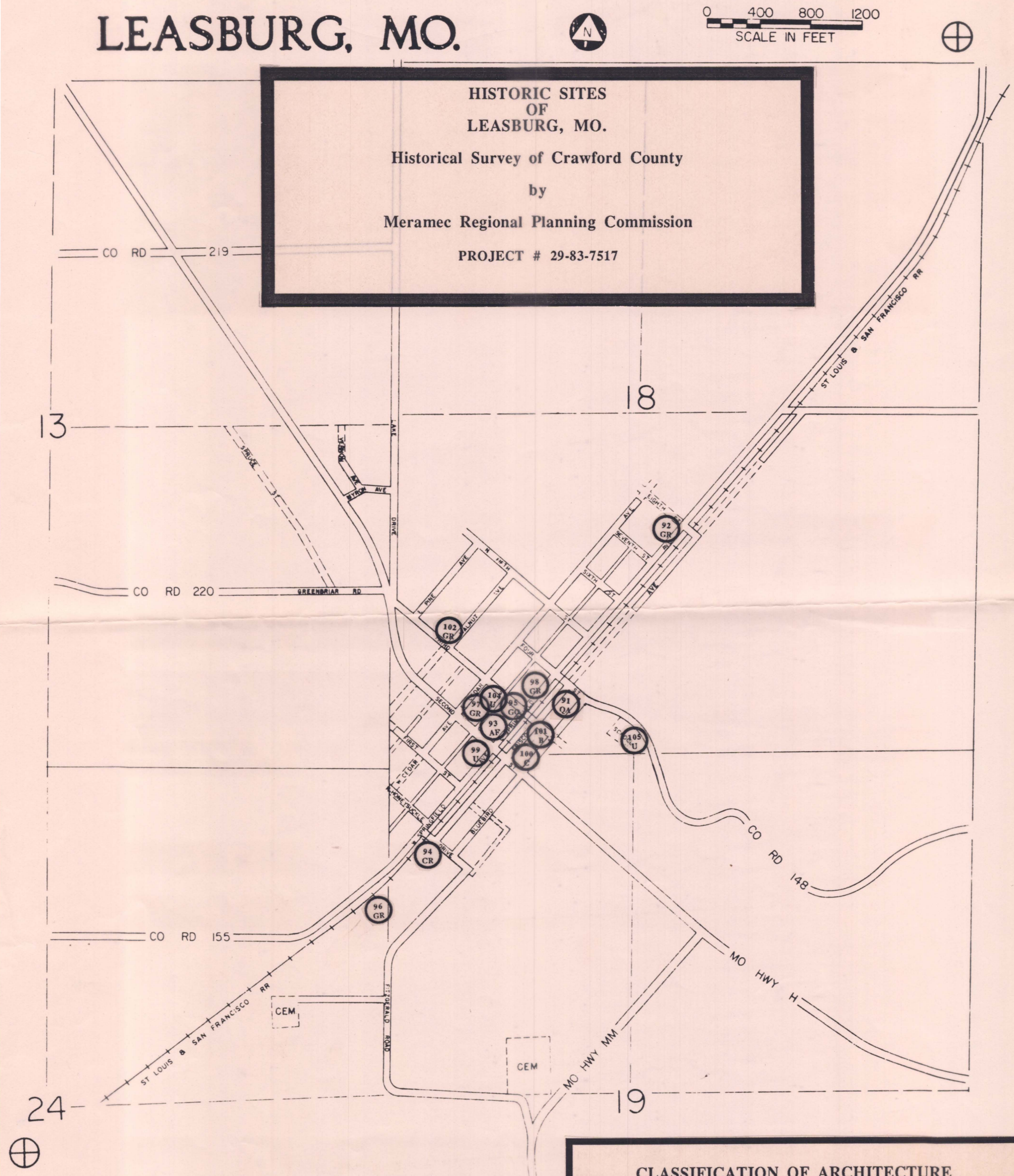

CLASSIFICATION OF ARCHITECTURE

(38) - Survey Report Number and Style of Architecture

LEASBURG

GR - Greek Revival *(1886-1916)*
QA - Queen Anne *(1883)*
AF - American Foursquare *(1886)*
CR - Colonial Revival *(1900)*
GOR - Gothic Revival *(1883)*
U - Utilitarian *(1900-1930)*
C - Commercial *(1906)*
B - Bungalow *(1906)*

STEELVILLE MO

HISTORIC SITES OF STEELVILLE, MO.

Historical Survey of Crawford County

by

Meramec Regional Planning Commission

PROJECT # 29-83-7517

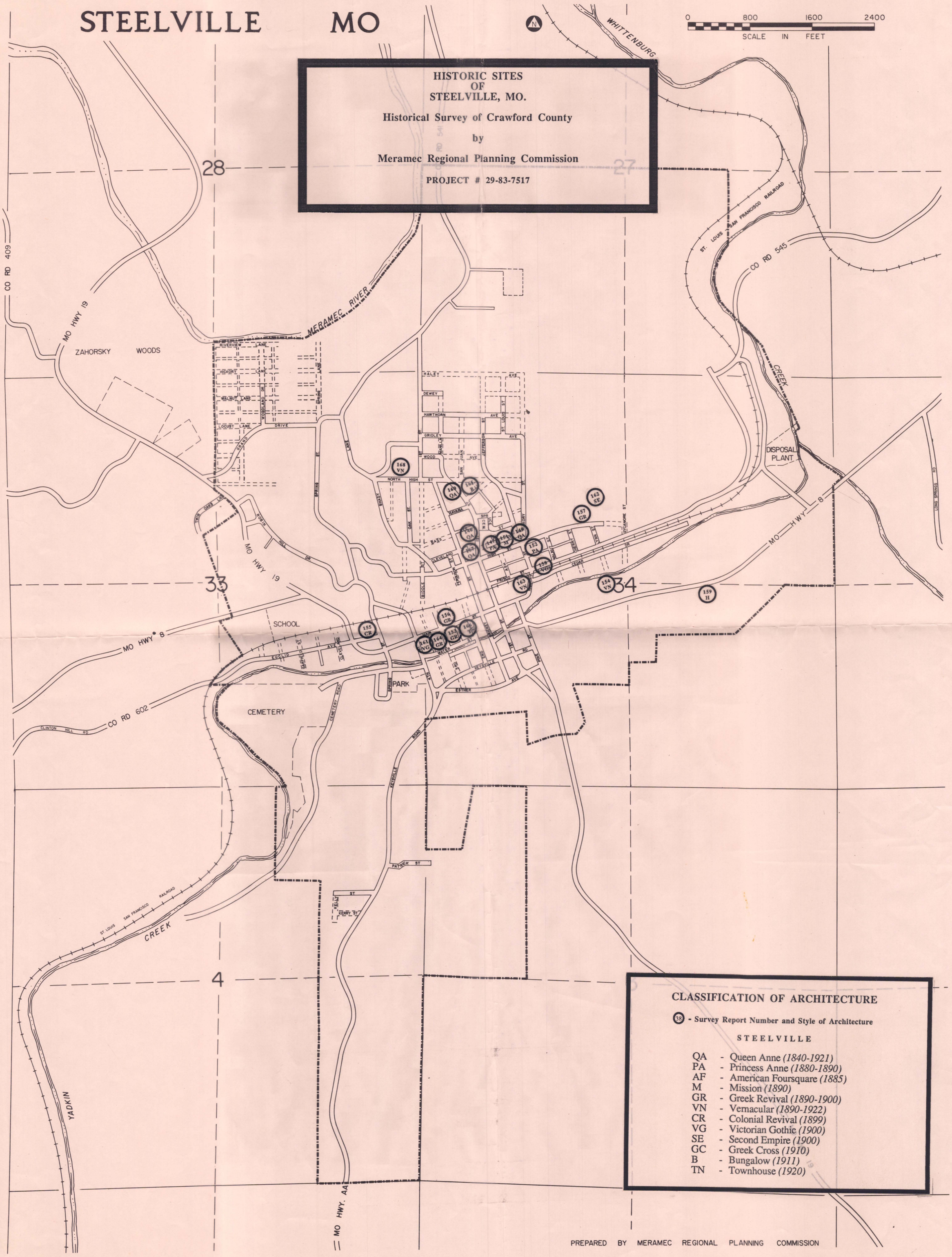

CLASSIFICATION OF ARCHITECTURE

(38) - Survey Report Number and Style of Architecture

STEELVILLE

QA	-	Queen Anne *(1840-1921)*
PA	-	Princess Anne *(1880-1890)*
AF	-	American Foursquare *(1885)*
M	-	Mission *(1890)*
GR	-	Greek Revival *(1890-1900)*
VN	-	Vernacular *(1890-1922)*
CR	-	Colonial Revival *(1899)*
VG	-	Victorian Gothic *(1900)*
SE	-	Second Empire *(1900)*
GC	-	Greek Cross *(1910)*
B	-	Bungalow *(1911)*
TN	-	Townhouse *(1920)*

PREPARED BY MERAMEC REGIONAL PLANNING COMMISSION