Bibliography

Refer to main source bibliography for complete names of reference materials.

1878, 1896, 1915 Atlases

1830, 1981 Platbooks

1887 History

History of Clark County Churches

Abstract Records

1850 & 1860 Slave Schedules

1850, 1860, 1870, 1900 & 1910 Census Reports

Cemetery Inscriptions of Clark County

Marriage Records

Old Settler's Special Edition of the Media, 9/14/83

Interviews with: Mrs. Glen Waples - 1983
L. Fox - 1983
James Campbell - 1983
Mrs. J.F. Higbee - 1982
Mrs. Mike Sommers - 7/83
Ellen Krueger - 1983

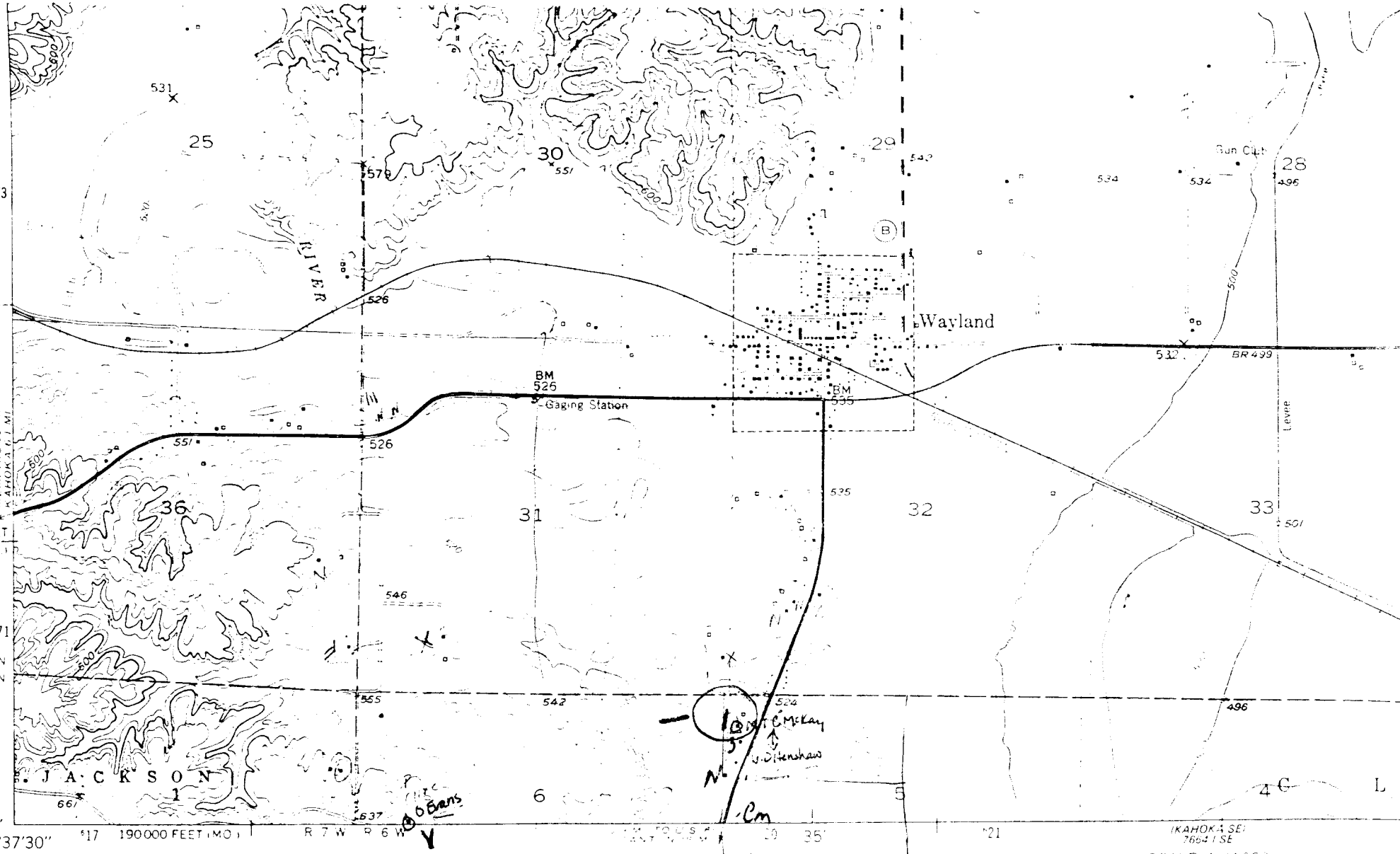

Mapped, edited, and published by the Geological Survey

Control by USGS and USC&GS

Topography by multiplex methods from aerial photographs taken 1947, and by plane-table surveys 1949
Field check 1949

Polyconic projection. 1927 North American datum
10,000-foot grids based on Missouri coordinate system, east zone, and Iowa coordinate system, south zone
1000-meter Universal Transverse Mercator grid ticks, zone 15, shown in blue

UTM GRID AND 1975 MAGNETIC NORTH DECLINATION AT CENTER OF SHEET

CONTOUR INTERVAL 20 FEET
DATUM IS MEAN SEA LEVEL
NATIONAL GEODETIC VERTICAL DATUM OF 1929

Clay T. Wayland Q.

1.

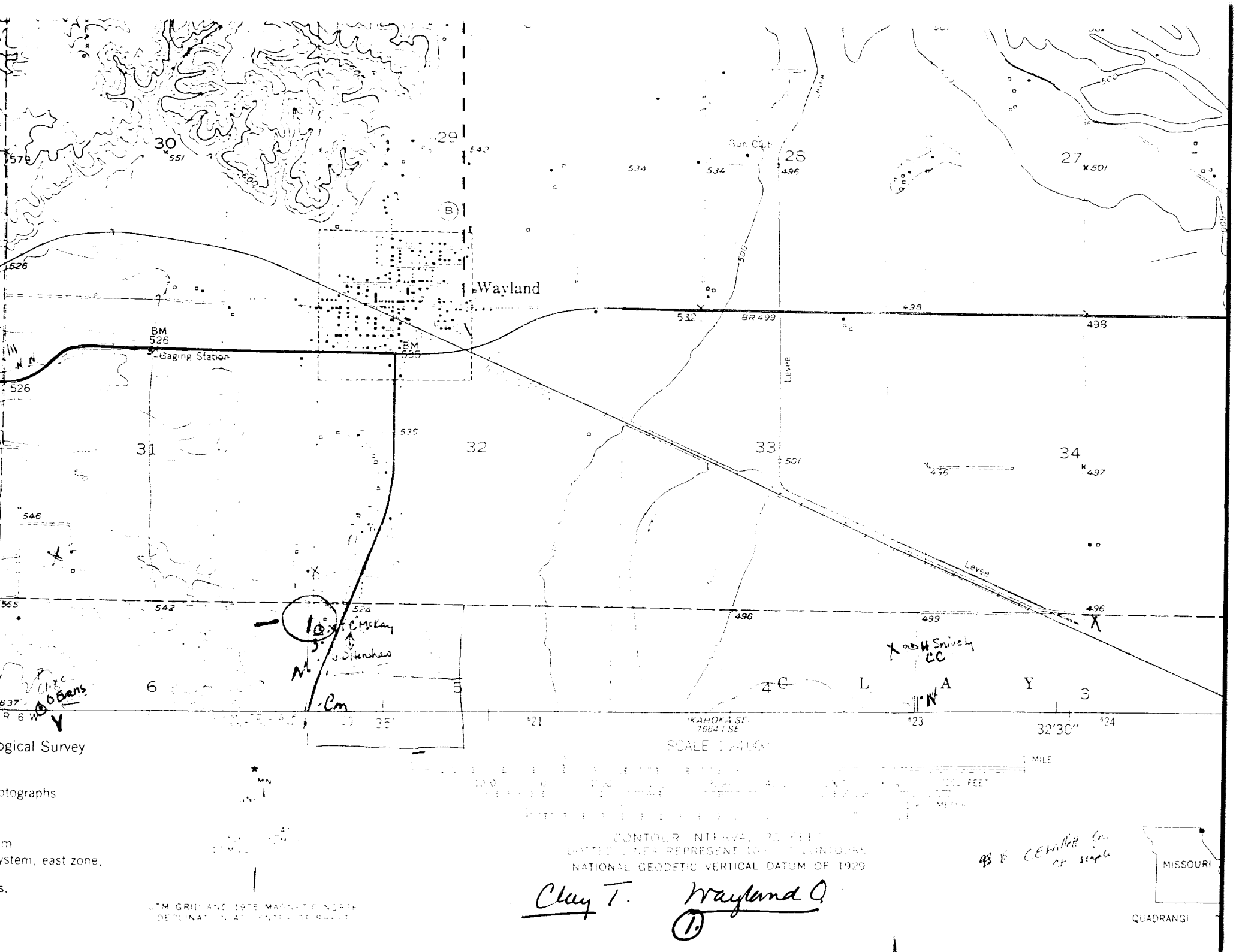

Wayland
Gun Club
Gaging Station
BM 526
BM 535
BR 499
Levee
30
29
28
27
31
32
33
34
6
5
4
3
C L A Y
32'30"
SCALE 1:24000
1 MILE
CONTOUR INTERVAL 25 FEET
NATIONAL GEODETIC VERTICAL DATUM OF 1929
MISSOURI
QUADRANGI
ogical Survey
otographs
m
ystem, east zone,
s.
UTM GRID AND 1975 MAGNETIC NORTH
Clay T.
Wayland Q.
1.

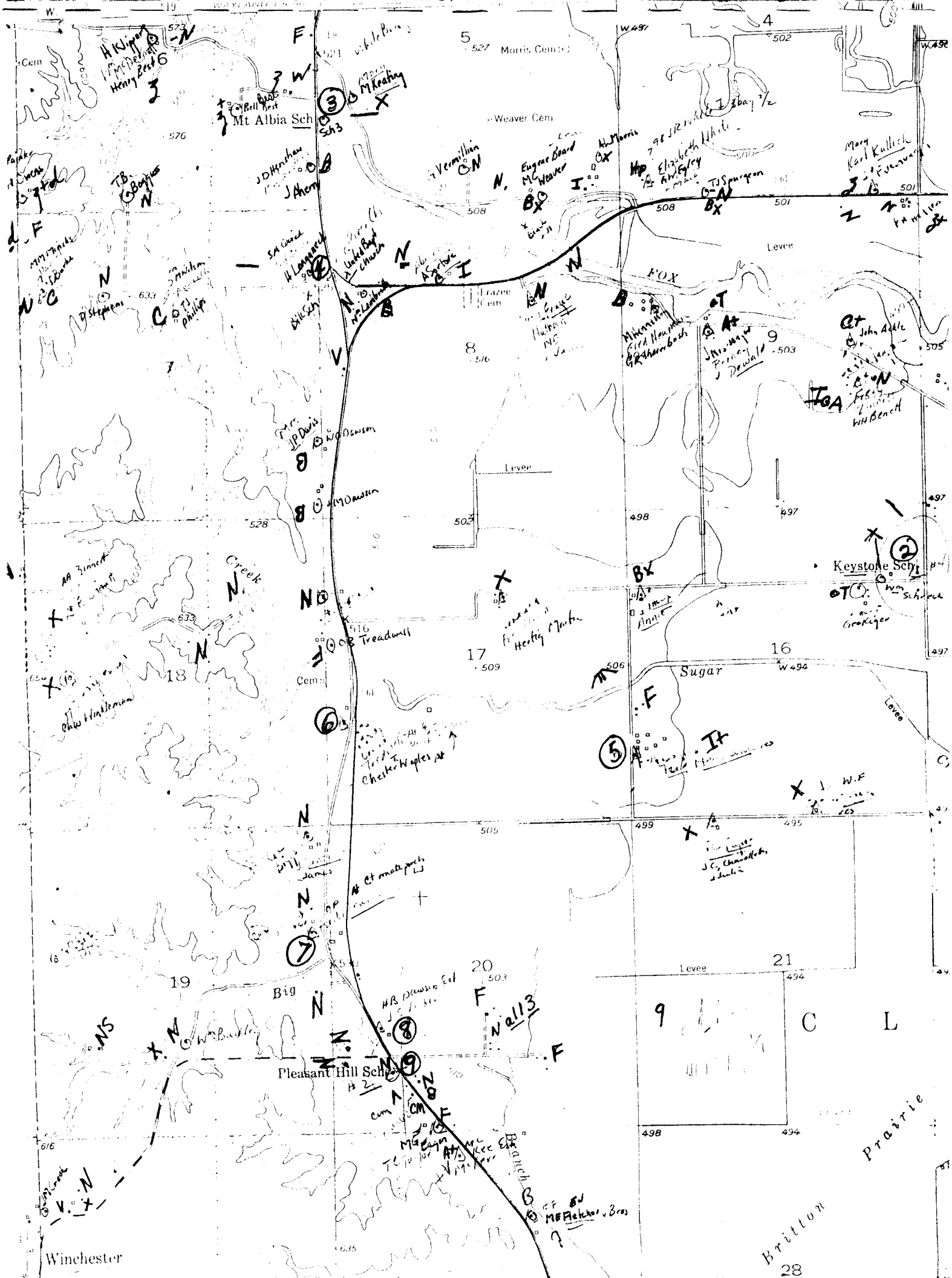

Morris Cem
Weaver Cem
Mt Albia Sch
Frazee Cem
Levee
FOX
Keystone Sch
Sugar
Creek
Big
Pleasant Hill Sch
Winchester
Britton
Prairie
C L

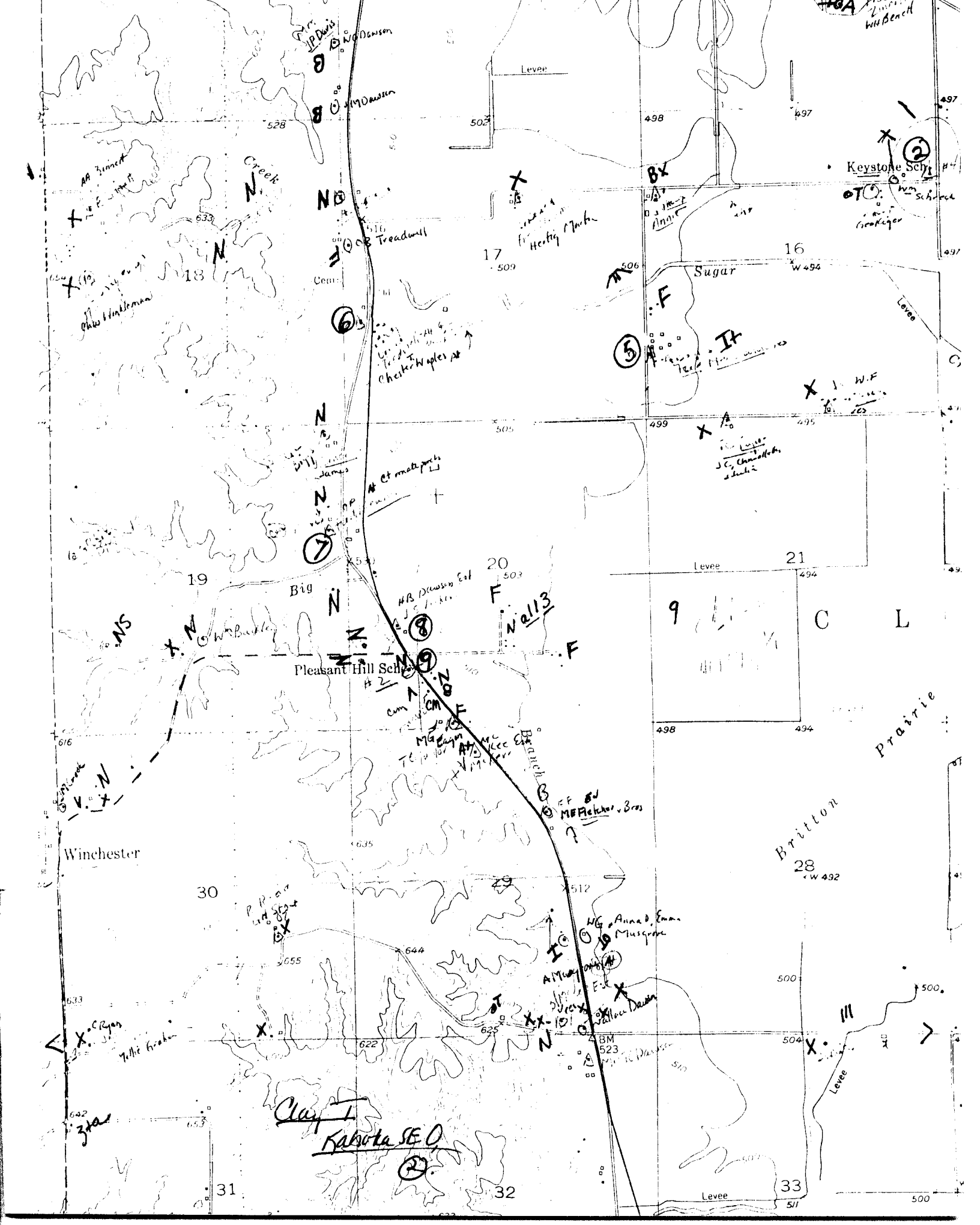

Levee
Keystone Sch
Sugar
Creek
Big
Pleasant Hill Sch
Winchester
Branch
Britton
Prairie
C L
17
16
18
19
20
21
28
29
30
31
32
33
Clay T
Kahoka SE O

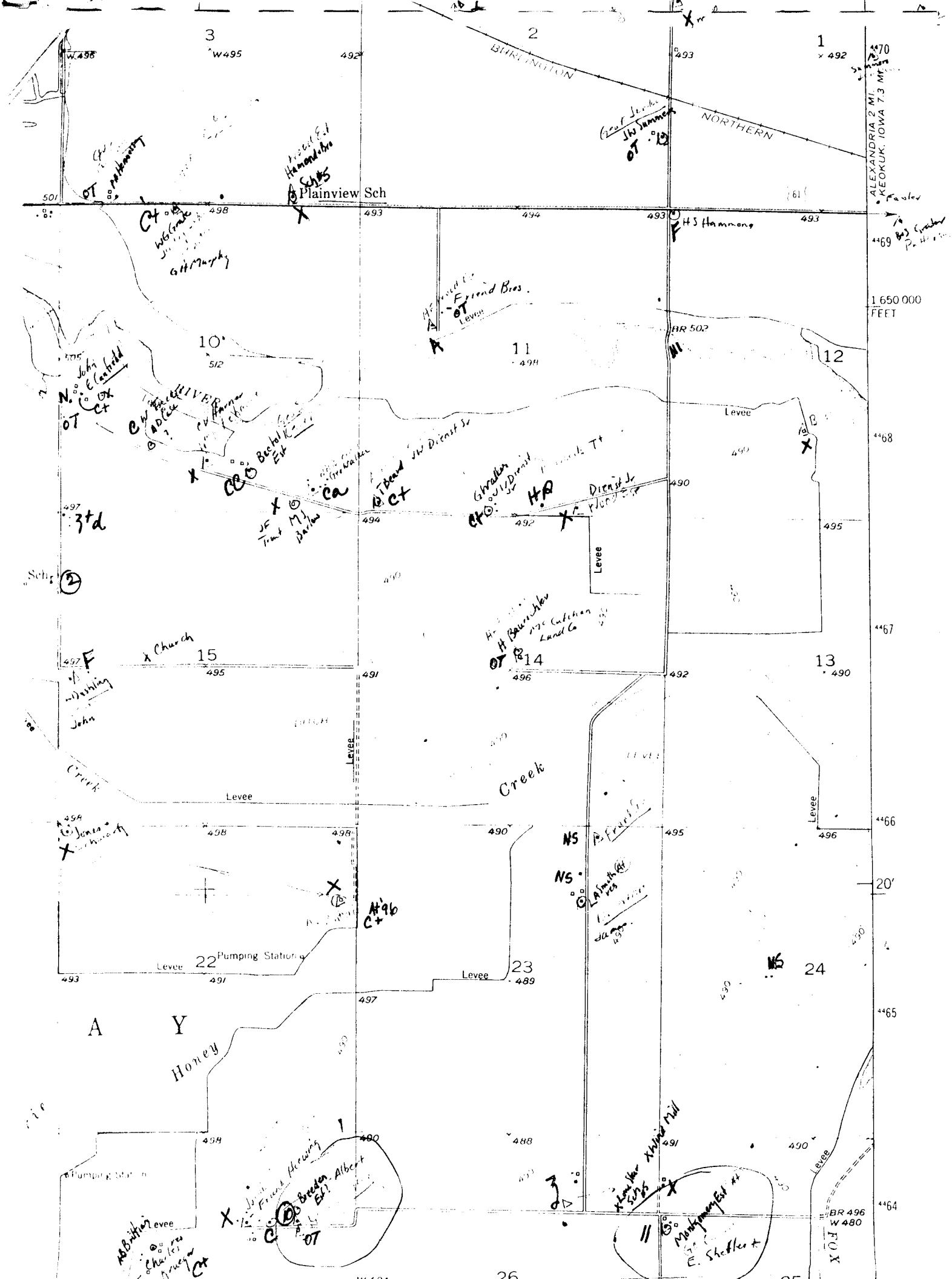

BURLINGTON
NORTHERN
ALEXANDRIA 2 MI.
KEOKUK, IOWA 7.3 MI.
Plainview Sch
Friend Bros.
Levee
1 650 000
FEET
Church
Creek
Pumping Station
Honey
A Y
FOX
BR 502
BR 496
W 480

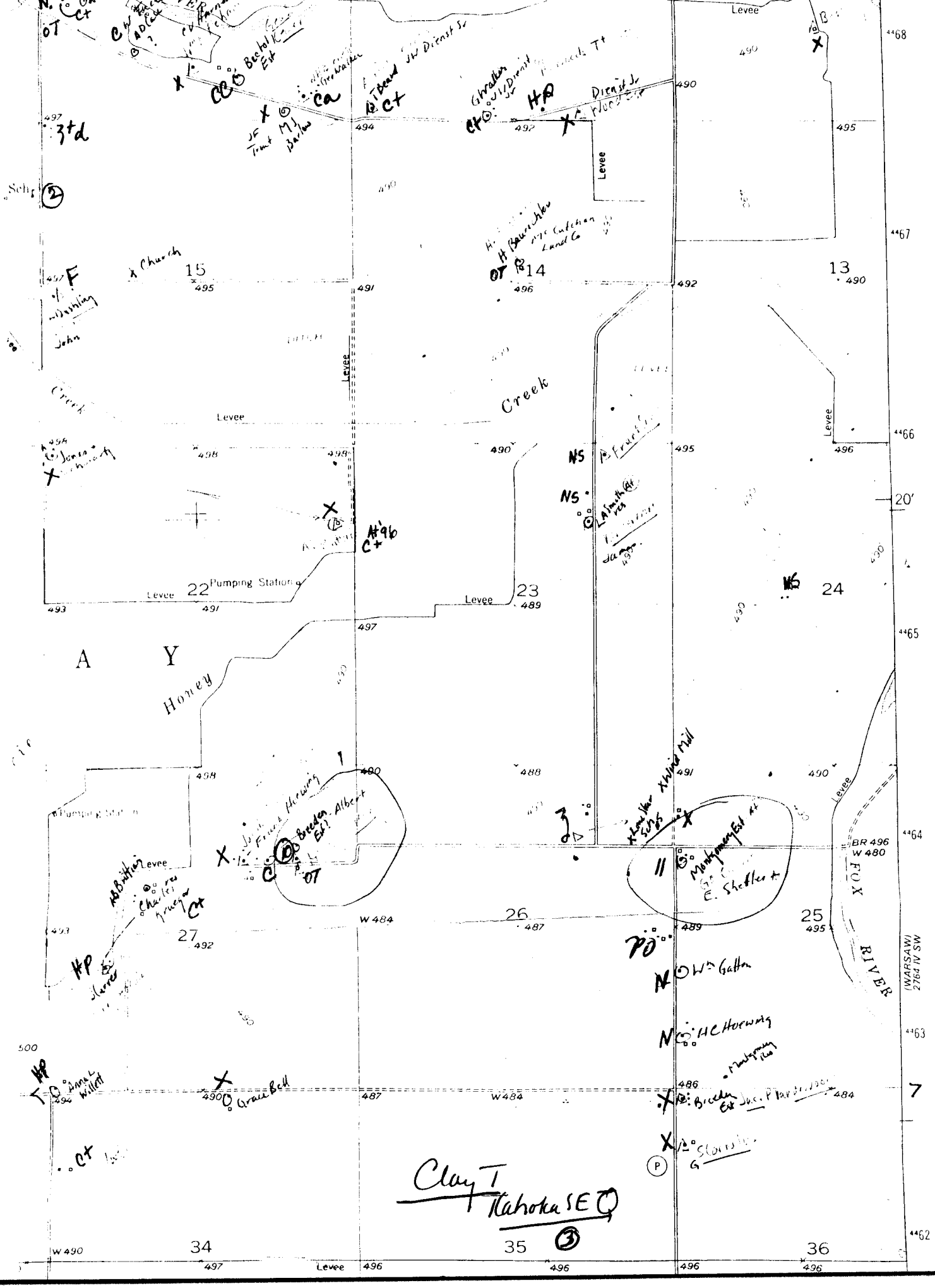

Levee
Creek
Pumping Station
Honey
A Y
FOX RIVER
(WARSAW) 2764 IV SW
BR 496
W 480
W 484
W 490
Clay T
Kahoka SE

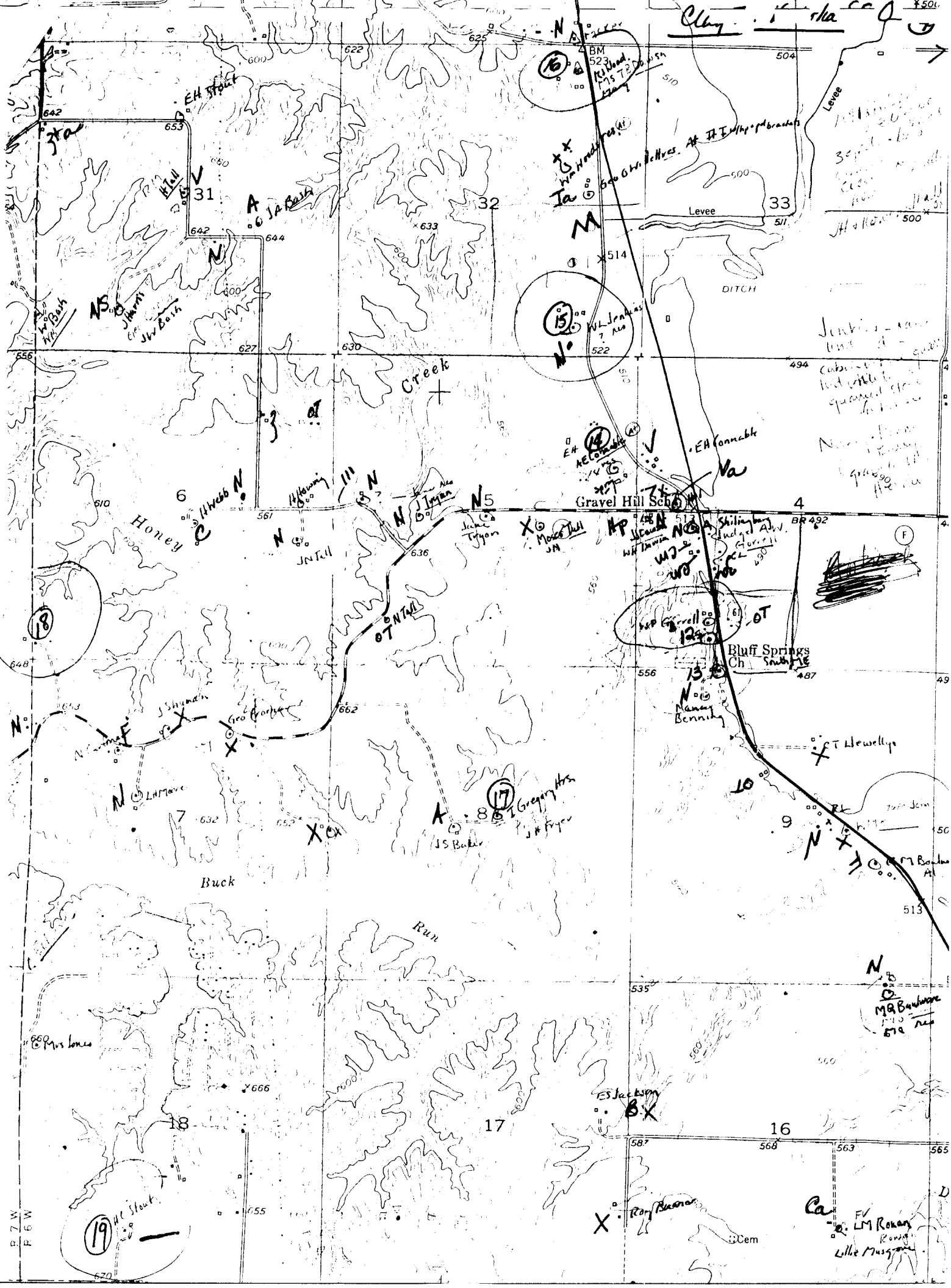
Levee
DITCH
Creek
Honey
Gravel Hill Sch
Bluff Springs Ch
Buck
Run
Cem

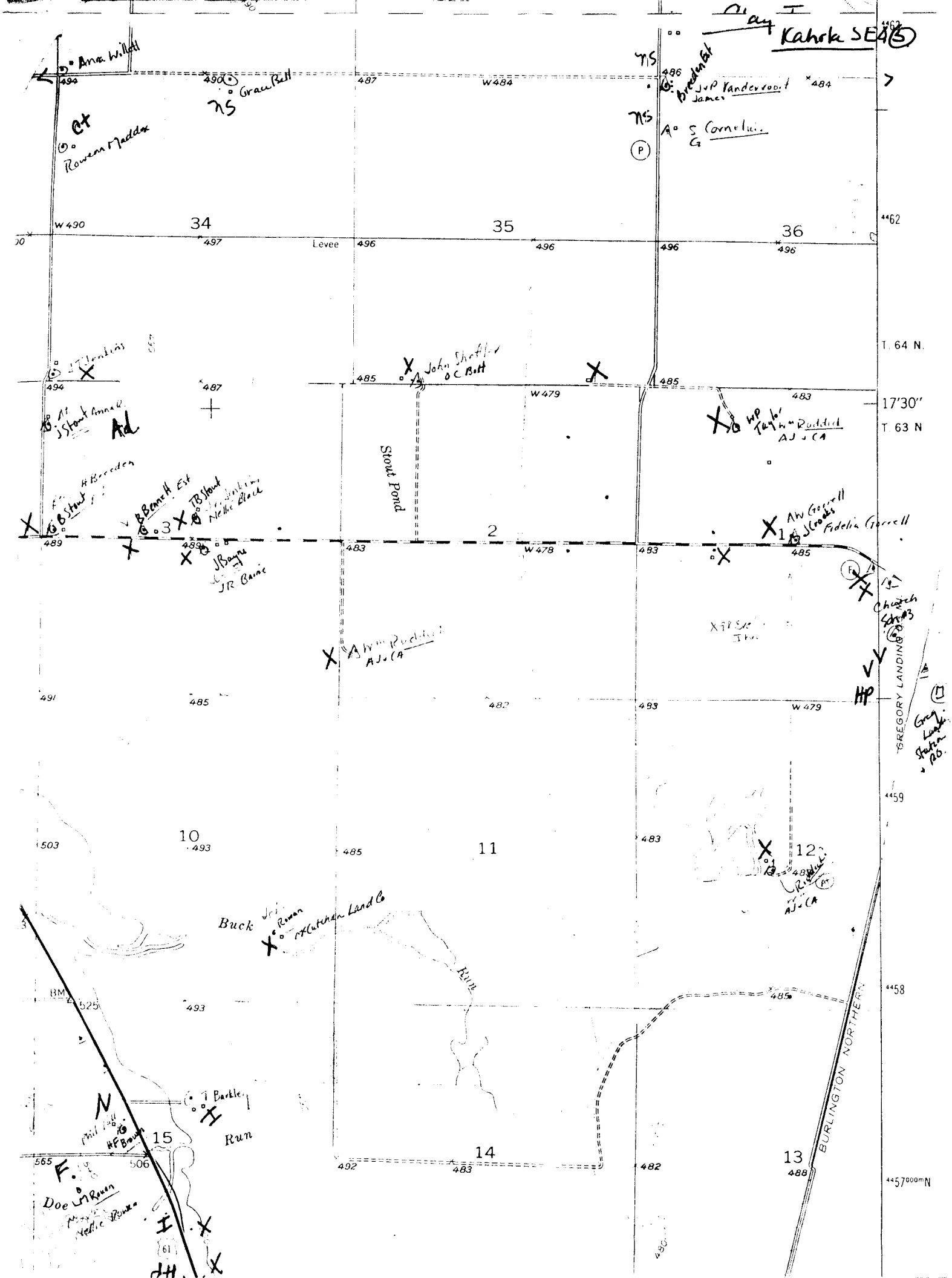

Clay I
Kahola SE4 (5)
Anna Willett
Grace Bell
Rowena Maddox
Breeden Est
J & P Vandervoort
James
S Cornelius
34
35
36
Levee
T. 64 N.
17'30"
T. 63 N
John Sheffler
O C Bott
Stout Pond
WP Taylor
Wm Ruddick
AJ & CA
B Stout
B Bennett Est
TB Stout
Nellie Black
J Bayne
JR Baine
AW Gorrell
J Crooks
Fidelia Gorrell
Church Sch
GREGORY LANDING
Greg Landing Station & PO.
Wm Ruddick
AJ & CA
Buck
Rowan
McCutchen Land Co
Run
BURLINGTON NORTHERN
T Barkley
Phil Hall
HF Brown
Doe
LM Rowan
Nellie Rowan

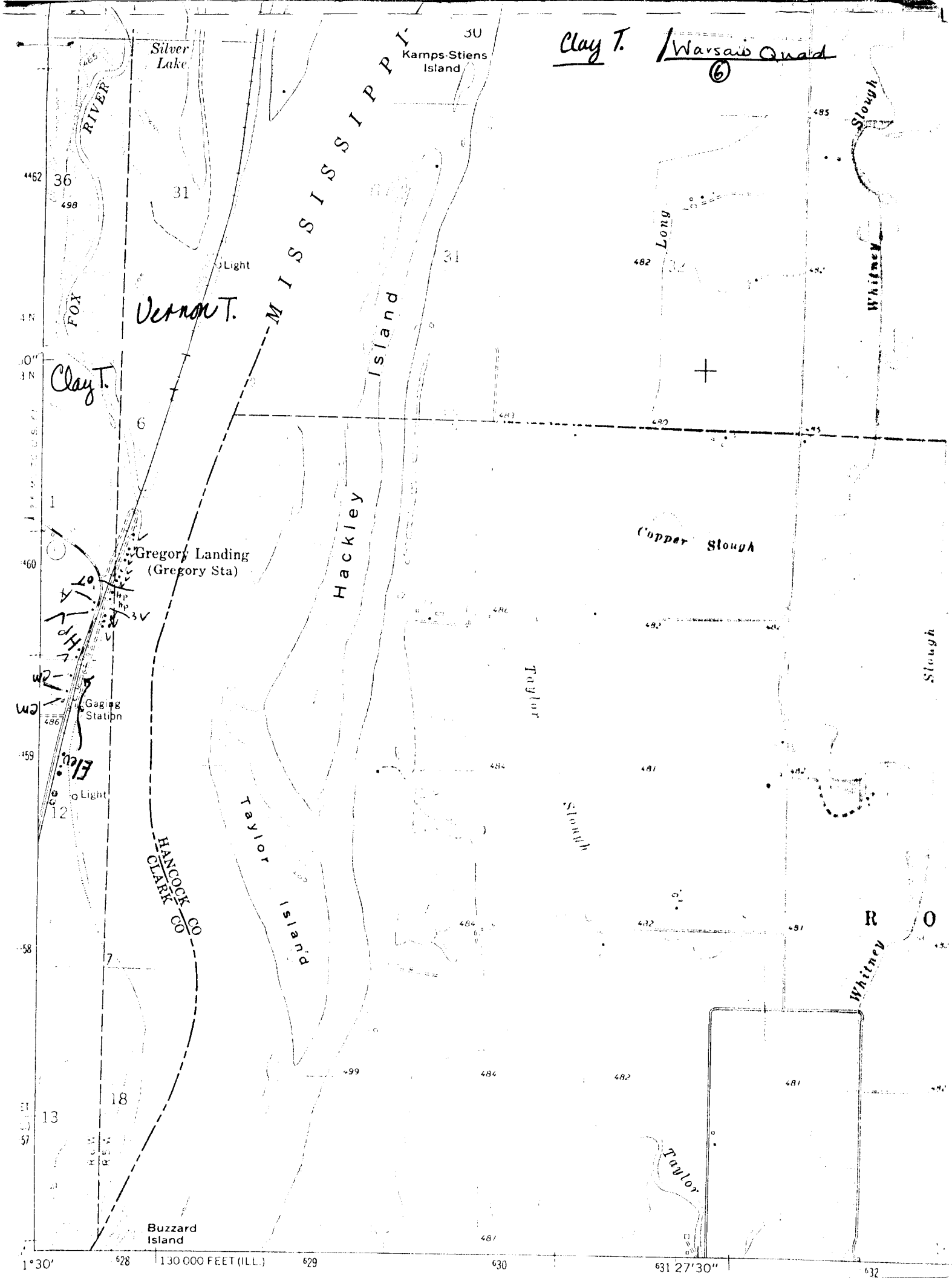

Clay T. / Warsaw Quad
6
Silver Lake
Kamps-Stiens Island
MISSISSIPPI
RIVER
FOX
Light
Vernon T.
Clay T.
Island
Hackley
Long
Slough
Whitney
Copper Slough
Gregory Landing
(Gregory Sta)
Gaging Station
Light
Taylor
Slough
Taylor Island
HANCOCK CO
CLARK CO
Whitney
Taylor
Buzzard Island
1°30'
130 000 FEET (ILL.)
27'30"

KEY TO MAPS

The following are 7.5' USGS maps for Kahoka S.E. and Wayland quadrants. They are utilized to place the site in relation to both its topography & to its surrounding built environment.

The Key to these maps was developed to be continuous throughout the entire county. These types are explained in the final report concerning Clark County.

KEY

1, 2, 3	Site Surveyed
A	Type A Style
B	Bungalow or Bungaloid Style (1915-30)
Bx	Box Style
C	Cottage Style (1895-1915)
CC	Cornbelt Cube
F	1940-1950's Style
G	Gable Peak Style
H	Hip Style
I	I House Style
N	New (1960-80'S & Mobile Homes)
NS	Not Surveyed
QA	Queen Anne
T	Temple
TG	Triple Gable
V	Vernacular
X	Property has been razed
Z	Type Z Style

Properties with no notation are outbuildings. A small + sign next to a notation indicates that type but in a larger version (1½ or 2 story); i.e., Z+ would be the typical Z house but of 1½ stories, C+ would be the cottage plan but 2 stories in height. A small "a" for extremely altered or a small "d" for extremely deteriorated may be placed after a type letter if appropriate; i.e., Ba meaning a bungaloid style which has been extremely reworked or Hd which would be a hip type that has been abandoned for some time & is in extremely deteriorated condition.

Bibliography

Refer to main source bibliography for complete names of reference material.

1878, 1896, 1915 Atlases

1930, 1981, & 1984 Platbooks

1887 History

The Media 6/15/83

History of Clark County Churches

Daily Gate City - 11/16/79 & 9/6/62

Abstract Records

Old Settlers Special Edition of the Media, 9/14/83

1850, 1860, 1870, 1900 & 1910 Census Reports

1850 & 1860 Slave Schedule

Cemetery Inscriptions of Clark County

National Register Nomination Form, 1979

Marriage Records

Interviews with:
Mrs. Ralph LeMaster, 8/84
Mary Catherine Rose - 1983
Leland Wayland - 10/84
Gladys Hasse - 1983
James McNally - 10/84
The Floyd Wilsons - 1983
Doris Walker - 10/84
Jan Gross - Fall, 1984
Steve Murphy - 9/25/84
Wayne Jones - 10/84
Mr. & Mrs. Jim Bogener - 10/84
Jerry Hull - 10/84
Larry Riney - 10/84
William J. Winkleman - 10/84
Marie Hennessy - 12/84
Mrs. Morgan C. Morris - 10/84

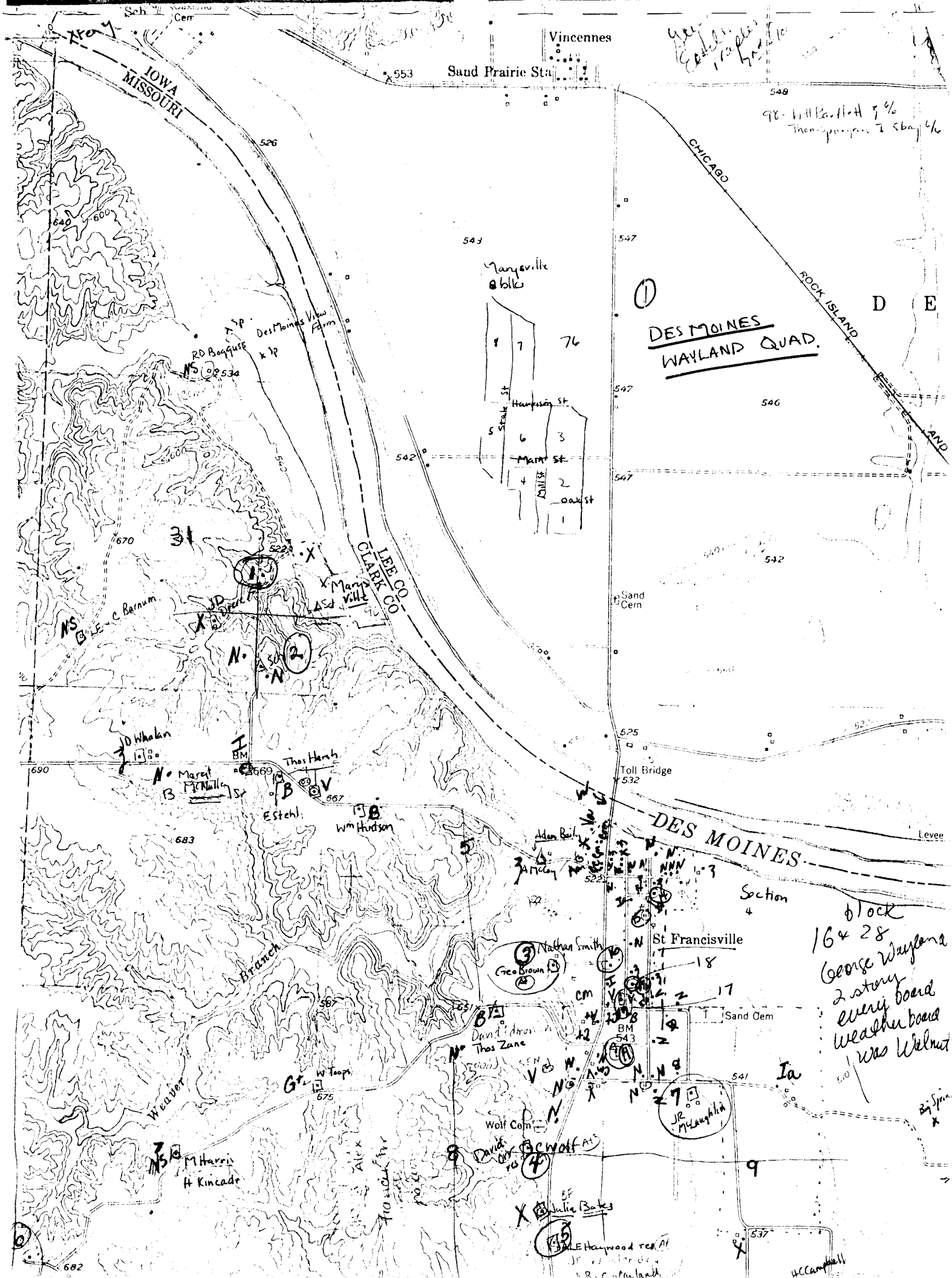

Vincennes
Sand Prairie Sta
IOWA
MISSOURI
CHICAGO
ROCK ISLAND
AND
DES MOINES
WAYLAND QUAD.
Marysville
Harrison St
Main St
Oak St
Des Moines View Farm
RD Bogguss
LEE CO
CLARK CO
Marysville
Sand Cem
Toll Bridge
DES MOINES
Levee
Adam Baily
Section
St Francisville
Nathan Smith
Geo Brown
Sand Cem
Thos Zane
Wolf Cem
Julia Bates
Weaver
Branch
Alex
Thos Harsh
Wm Hudson
D Whalan
Marg McNally
E Stehl
M Harris
H Kincade
JR McLaughlin
Big Spring
Block
16 & 28
George Wayland
2 story
every board
weather board
was Walnut

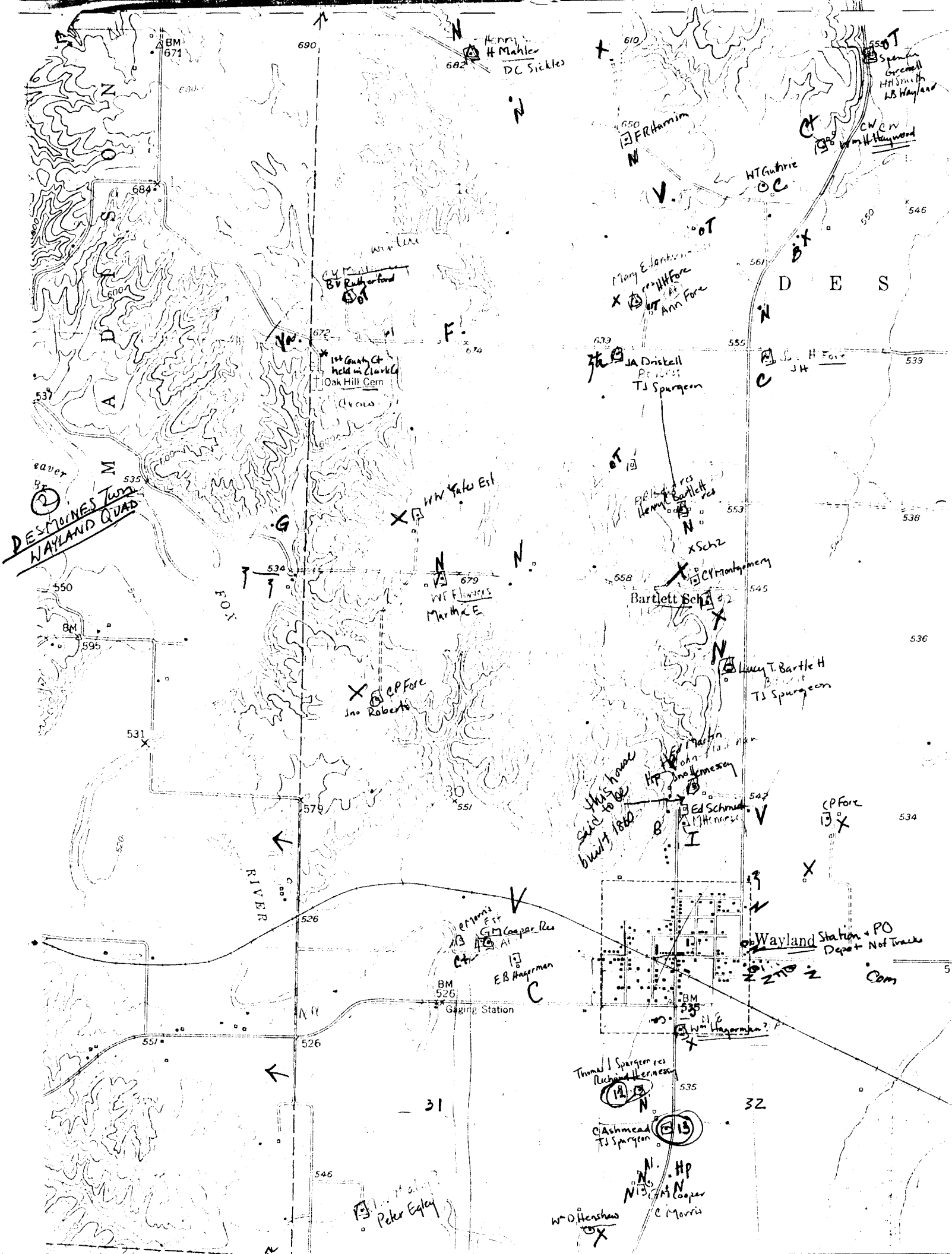
DESMOINES Turn
WAYLAND QUAD
Oak Hill Cem
Bartlett Sch
Wayland Station + PO
Depot + Not Tracks
Gaging Station
FOX RIVER
31
32

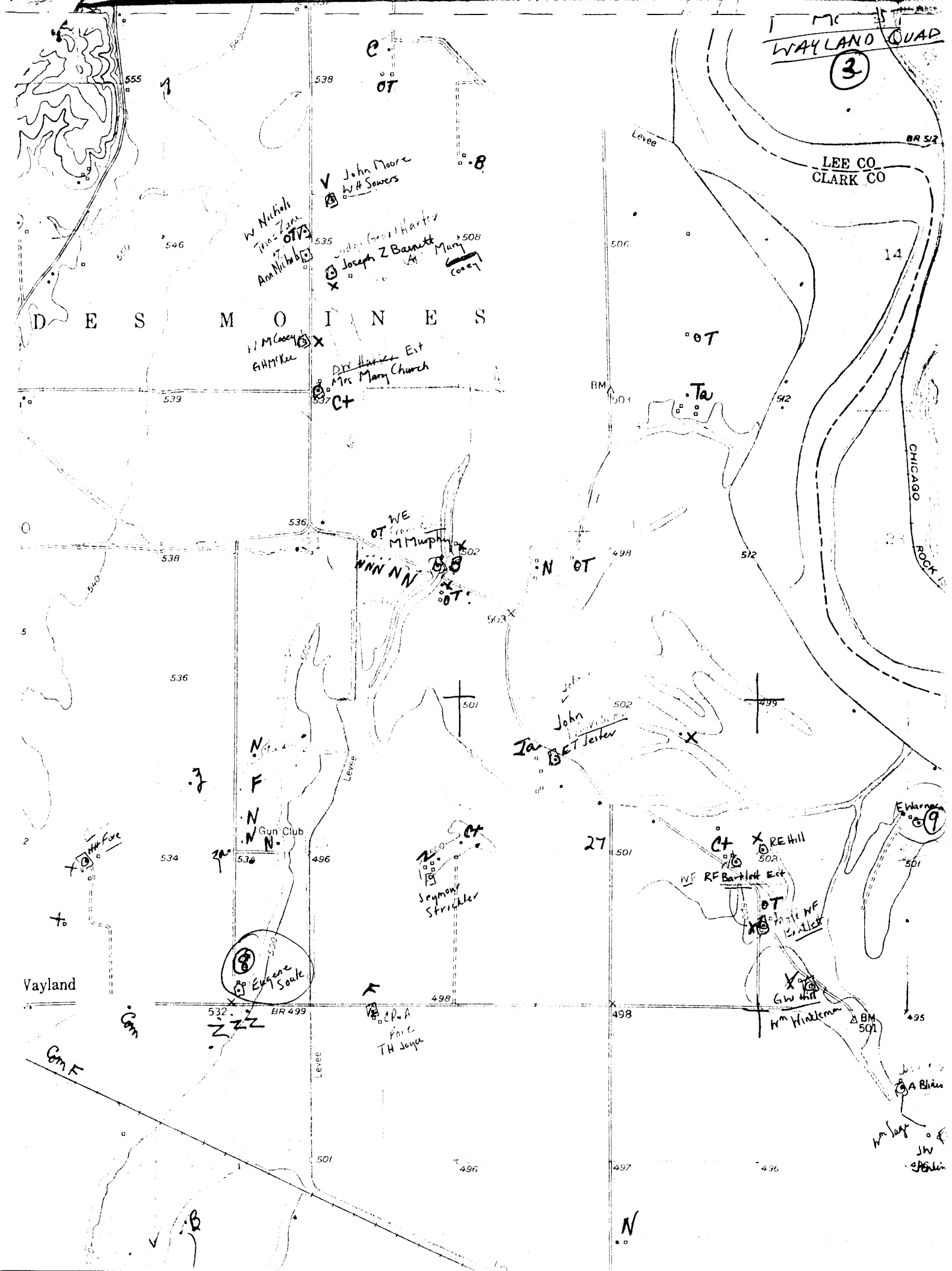
WAYLAND QUAD
3
LEE CO
CLARK CO
CHICAGO
ROCK
D E S M O I N E S
John Moore
W H Sowers
W Nichols
Joseph Z Barnett
Mary Cooey
W M Cooey
G H McKee
Mrs Mary Church
Levee
BR 512
BM
M Murphy
John
ET Jester
Gun Club
Seymour Strickler
Eugene Soule
Vayland
BR 499
RE Hill
RF Bartlett Est
GW Hill
Wm Winkleman
A Blines
Wm Sage
JW
Com F
Com
Levee

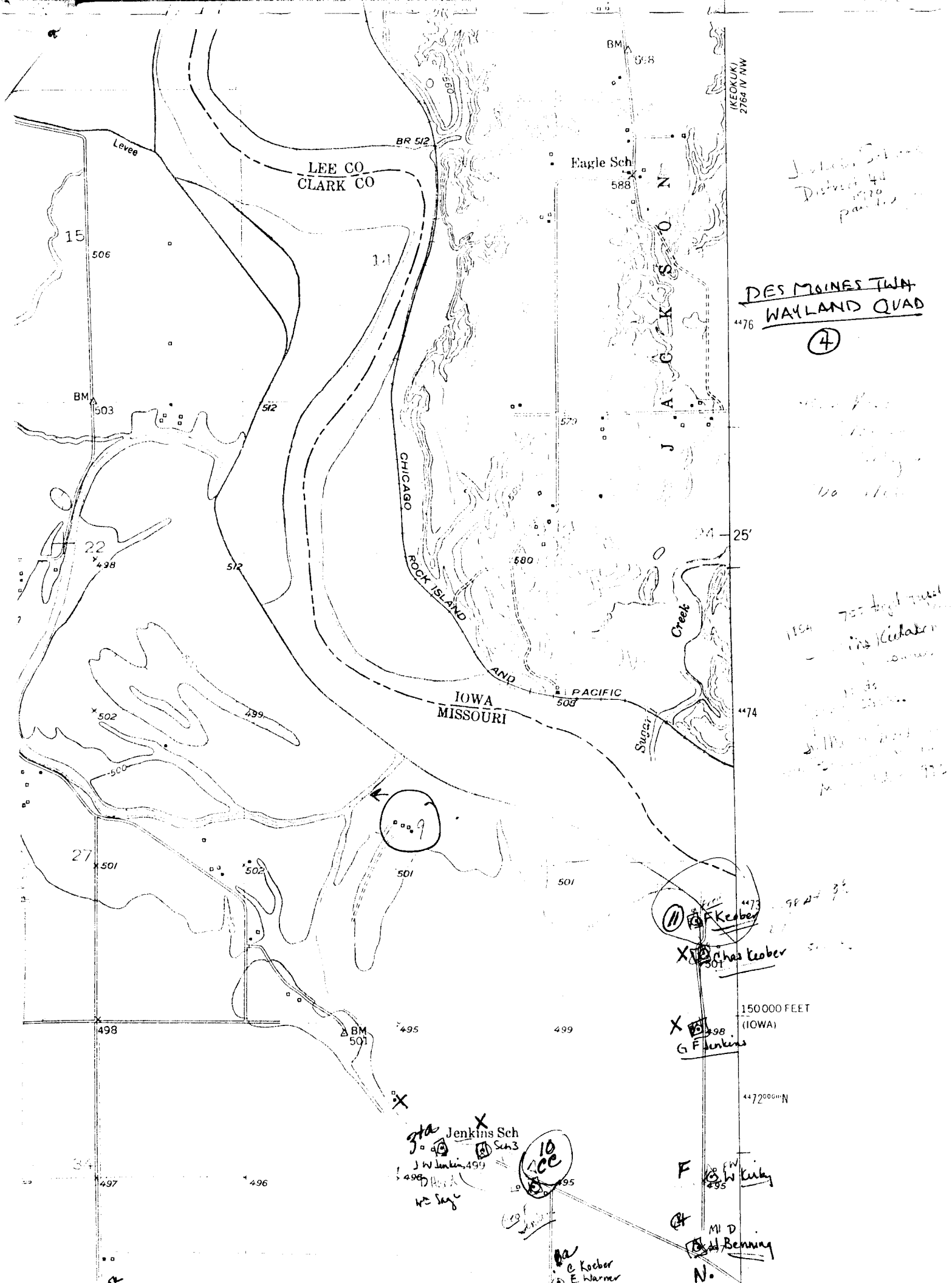

DES MOINES TWN
WAYLAND QUAD
4
(KEOKUK)
2764 IV NW
Levee
BR 512
LEE CO
CLARK CO
Eagle Sch
588
J A C K S O N
CHICAGO ROCK ISLAND AND PACIFIC
IOWA
MISSOURI
Sugar Creek
25'
4476
4474
4473
4472000mN
150000 FEET
(IOWA)
15
506
14
BM
503
512
22
498
502
499
500
27
501
495
497
496
580
579
11
F Keober
Chas Keober
G F Jenkins
Jenkins Sch
Sch3
J W Jenkins
10
CC
F
W Kirby
Benning
C Koeber
E Warner

KEY TO MAPS

The following are 7.5' USGS maps for Wayland quadrant. They are utilized to place the site in relation to both its topography & to its surrounding built environment.

The Key to these maps was developed to be continuous throughout the entire county. These types are explained in the final report concerning Clark County.

KEY

1, 2, 3	Site Surveyed
A	Type A Style
B	Bungalow or Bungaloid Style (1915-30)
Bx	Box Style
C	Cottage Style (1895-1915)
CC	Cornbelt Cube
F	1940-1950's Style
G	Gable Peak Style
H	Hip Style
I	I House Style
N	New (1960-80'S & Mobile Homes)
NS	Not Surveyed
QA	Queen Anne
T	Temple
TG	Triple Gable
V	Vernacular
X	Property has been razed
Z	Type Z Style

Properties with no notation are outbuildings. A small + sign next to a notation indicates that type but in a larger version (1½ or 2 story); i.e., Z+ would be the typical Z house but of 1½ stories, C+ would be the cottage plan but 2 stories in height. A small "a" for extremely altered or a small "d" for extremely deteriorated may be placed after a type letter if appropriate; i.e., Ba meaning a bungaloid style which has been extremely reworked or Hd which would be a hip type that has been abandoned for some time & is in extremely deteriorated condition.

BIBLIOGRAPHY

Refer to main source bibliography for complete names of reference material.

1878, 1896, 1915 Atlases

1930, 1981 Platbooks

1887 History

History of Clark County Churches

Abstract Records

1850 Slave Schedule

1850, 1860, 1870, 1900 & 1910 Census Reports

Cemetery Inscriptions of Clark County

Marriage Records

Interviews with: Mrs. Billy Ray, - 12/84
The Leroy Fraziers - 1983
Steve Murphy - 9/25/84
Nelson Glasgow -1984

MOUNT STERLING QUADRANGLE
MISSOURI – IOWA
7.5 MINUTE SERIES (TOPOGRAPHIC)

7665 III NE (BONAPART

Folker T.
Mt. Sterling
Q.
(1.)

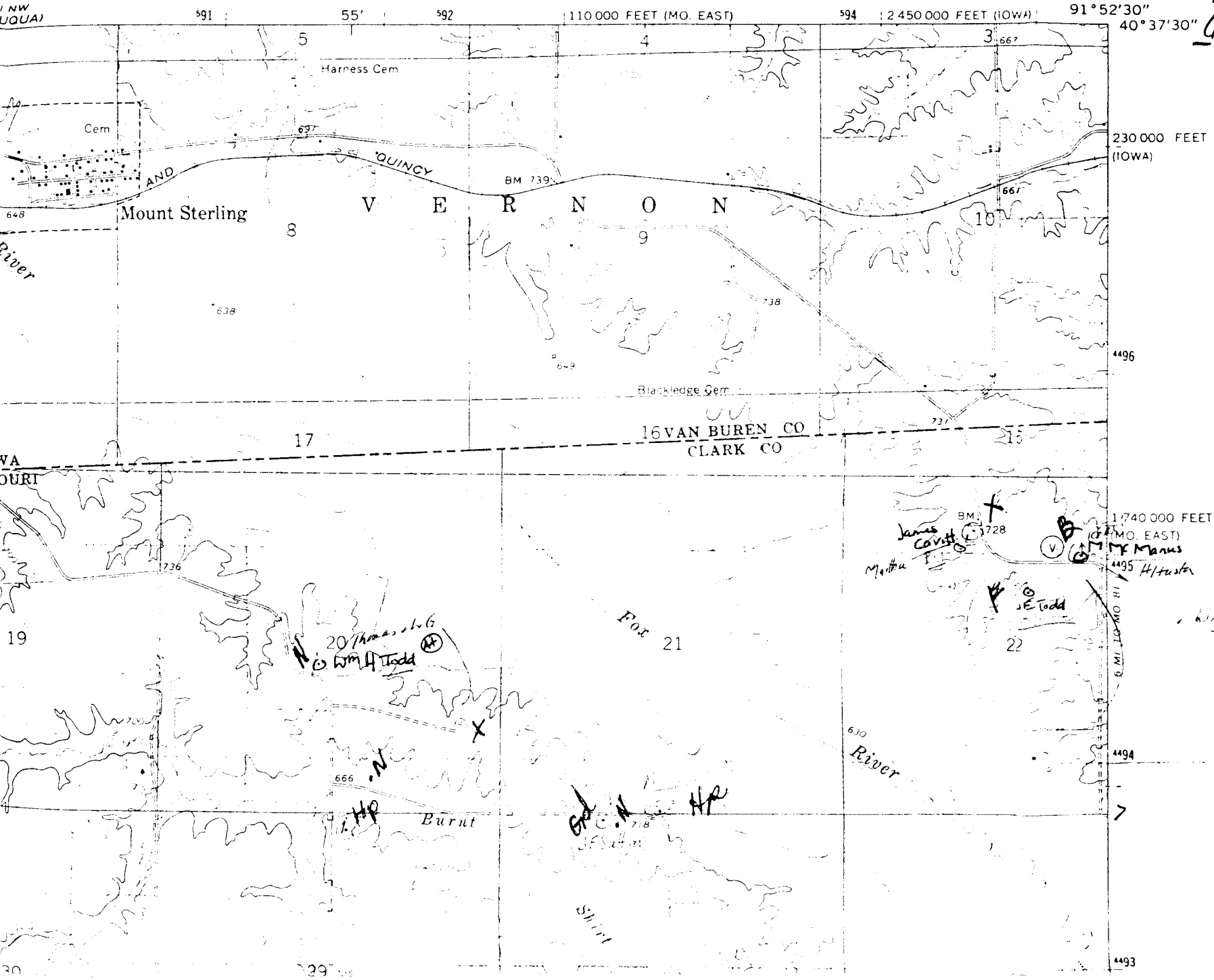

MOUNT STERLING QUADR
MISSOURI—IOWA
7.5 MINUTE SERIES (TOPOGR

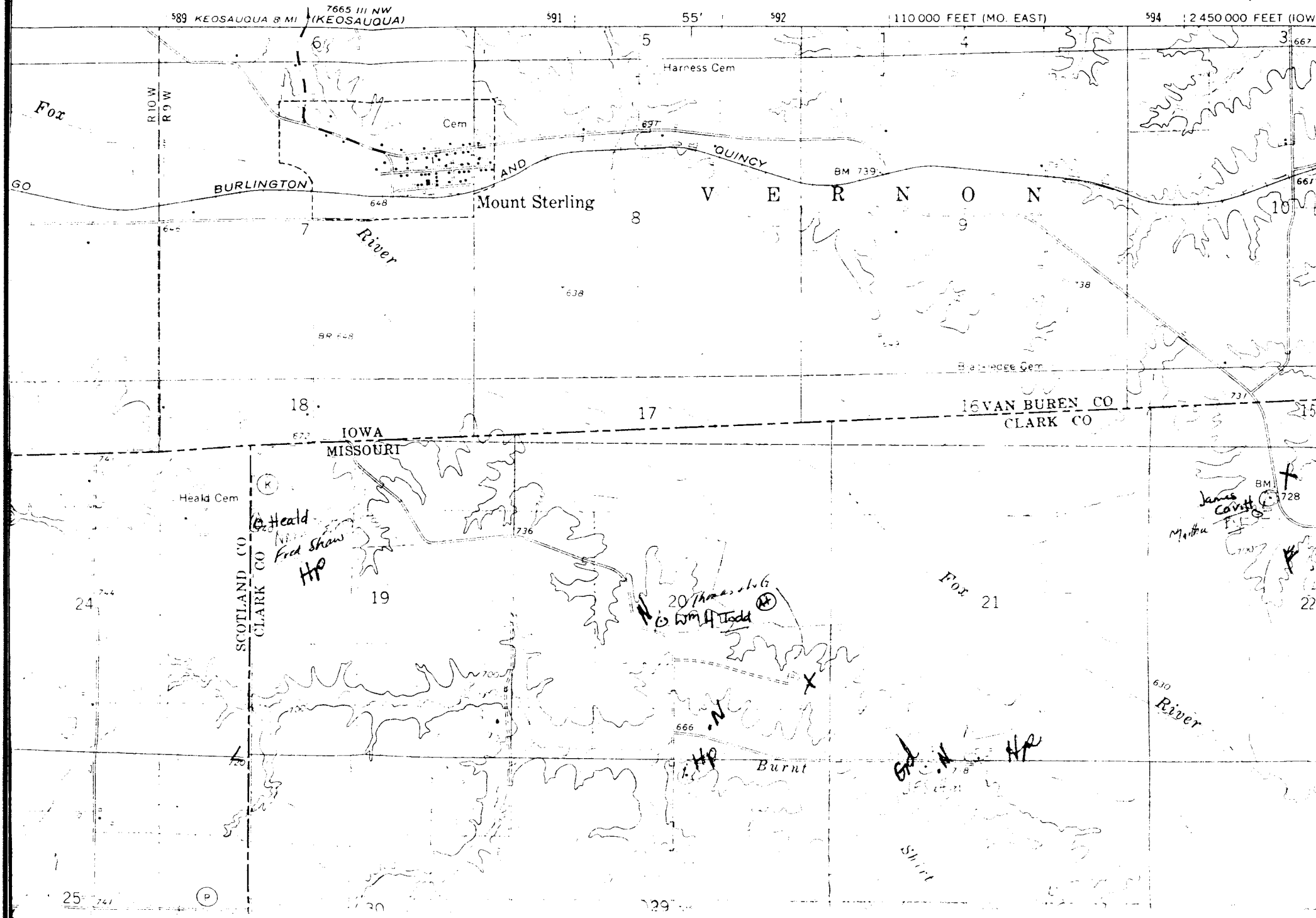

(2)

Folker T.
Mt. Sterling Q

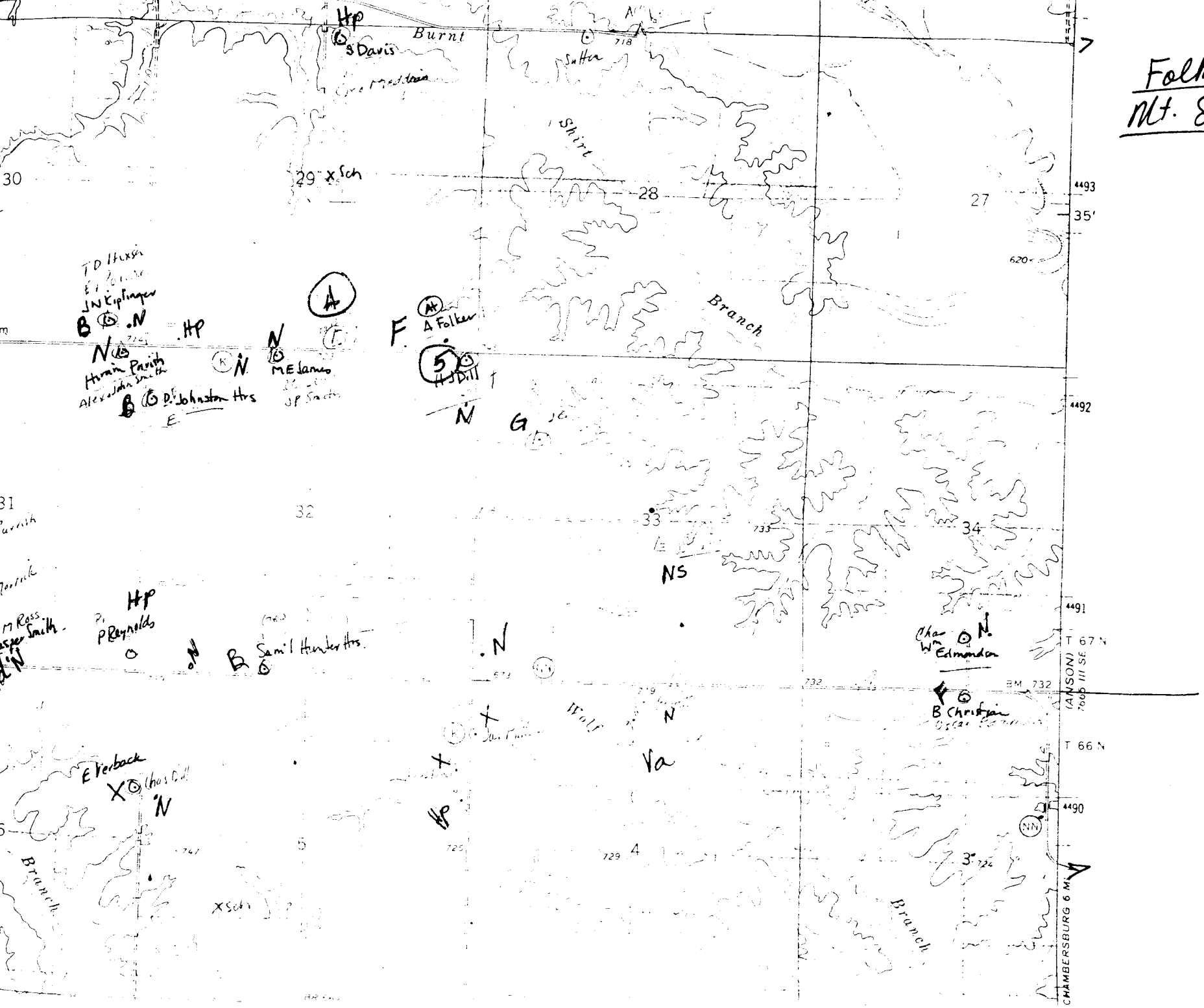

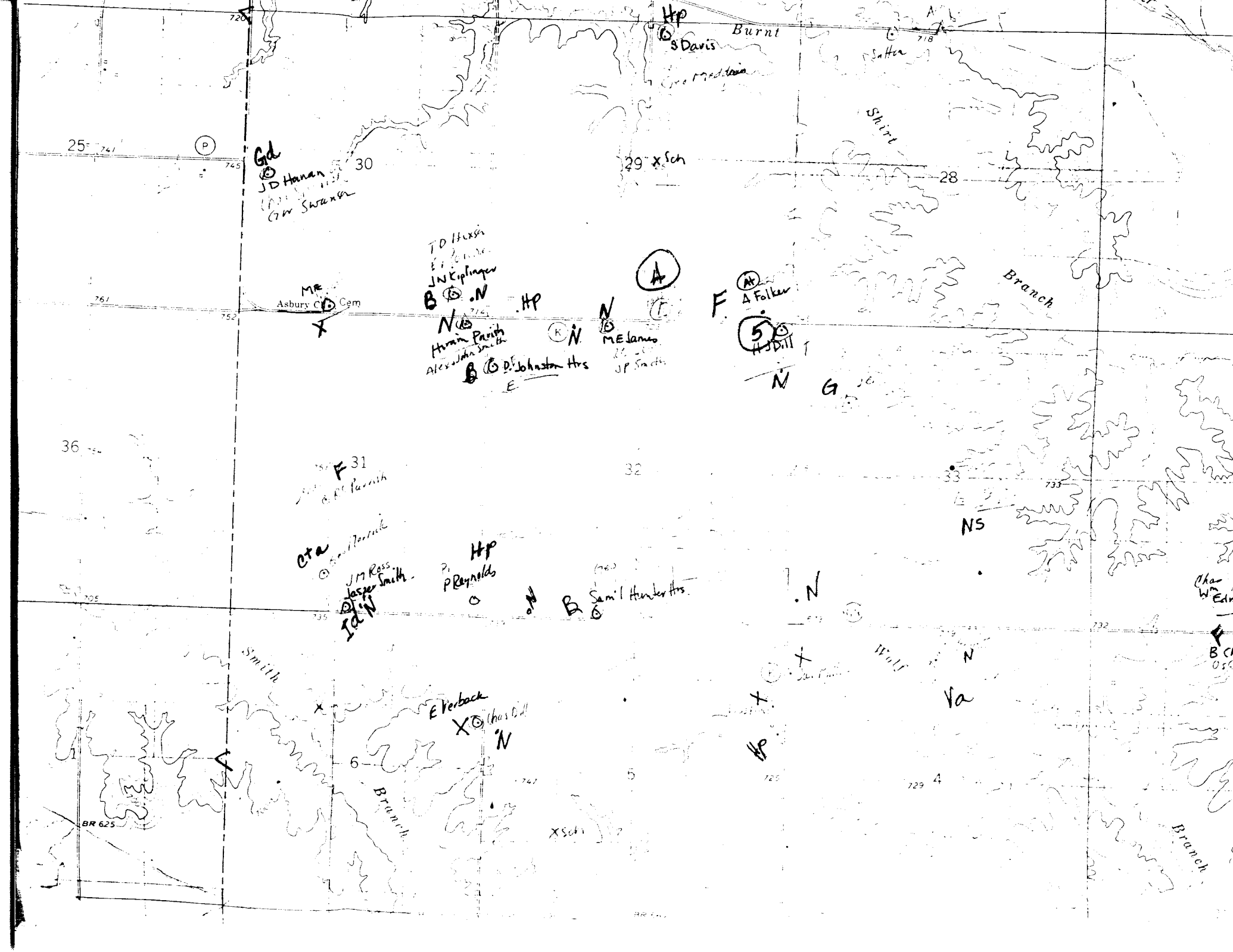

Burnt
Shirt
Branch
Smith
Branch
Wolf
Branch
Asbury Cem
Hp
S Davis
Gd
J D Hanan
Gw Swanson
T D Hixson
J N Kiplinger
Hiram Parish
Alex & John Smith
D. Johnston Hrs
M E James
J P Smith
A Folker
H J Dill
Ct a
J M Ross
Jasper Smith
P Reynolds
Sam'l Hunter Hrs
E Verback
Chas Dill
Va
NS
BR 625
25
30
29
28
36
31
32
33
6
5
4

Folker T.
Mt. Sterling
Q.
T 66 N
CHAMBERSBURG 6 MI
FOLKER
Little
Fox
River
Branch
Branch
Branch
Scene of the Spencer Murder
1 710 000 FEET
(MO. CENTRAL)
"Fox River"
32'30"
Conkle Cem
J E Jenkins
Ambrose Johnson
Jenkins Est
J L Homes
E Vanetting
Johnathan Johnson
A P Watson
A L Houston
M H Pitcher
A Miller
PC Conkle
WL Spencer Est
H E Sisson
A S Notestrea
G A Sisson
Scanton

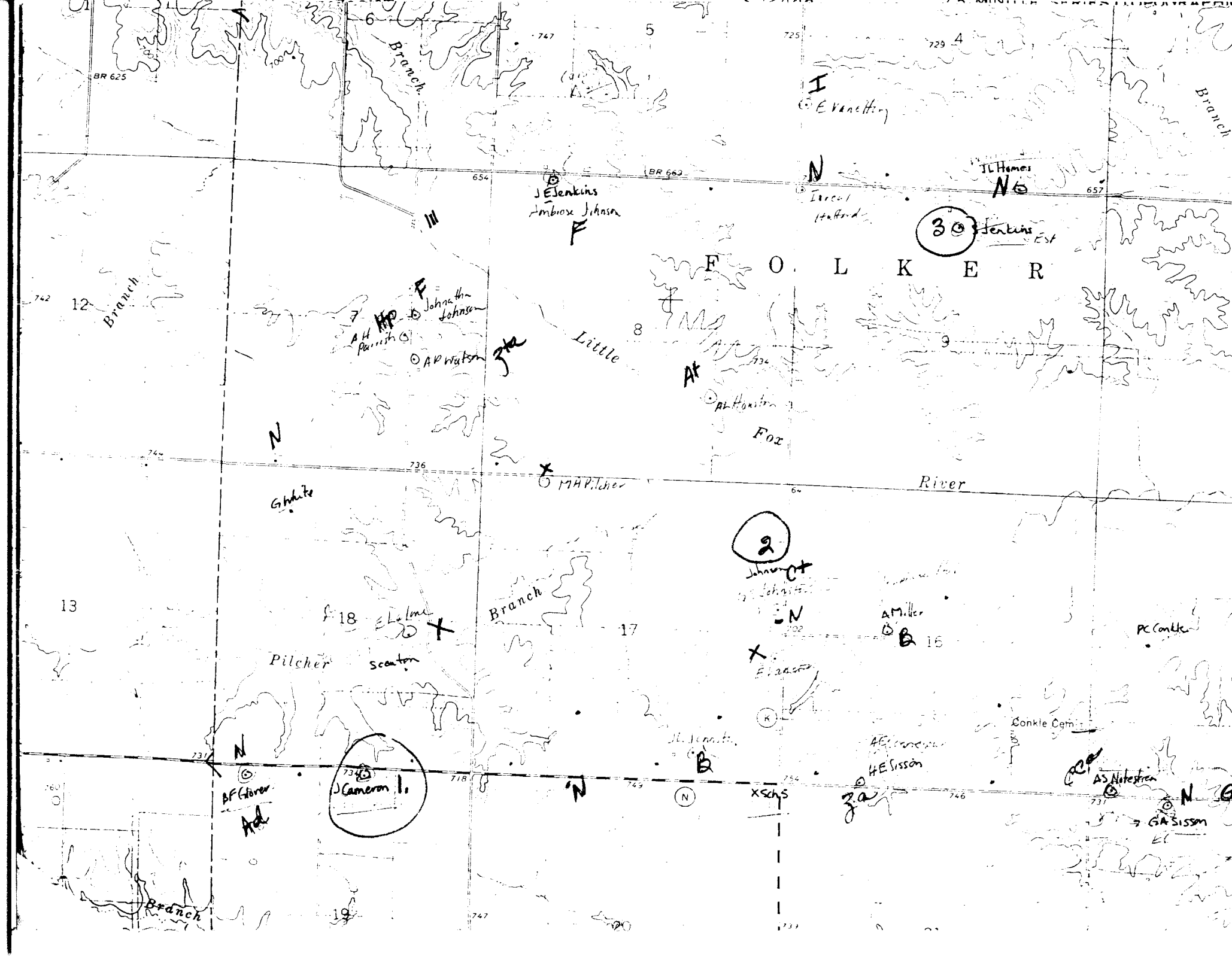

FOLKER
Branch
Little
Fox
River
Pilcher
Branch
Branch
Branch
BR 625
BR 663
J E Jenkins
Ambrose Johnson
E Vanetting
J L Homes
Jenkins
Johnathan Johnson
A H Parrish
A P Watson
A L Houston
M H Pilcher
G White
E Lalone
Scanton
A Miller
PC Conkle
Conkle Cem
H E Sisson
A S Notestien
G A Sisson
B F Glover
J Cameron
X Schs

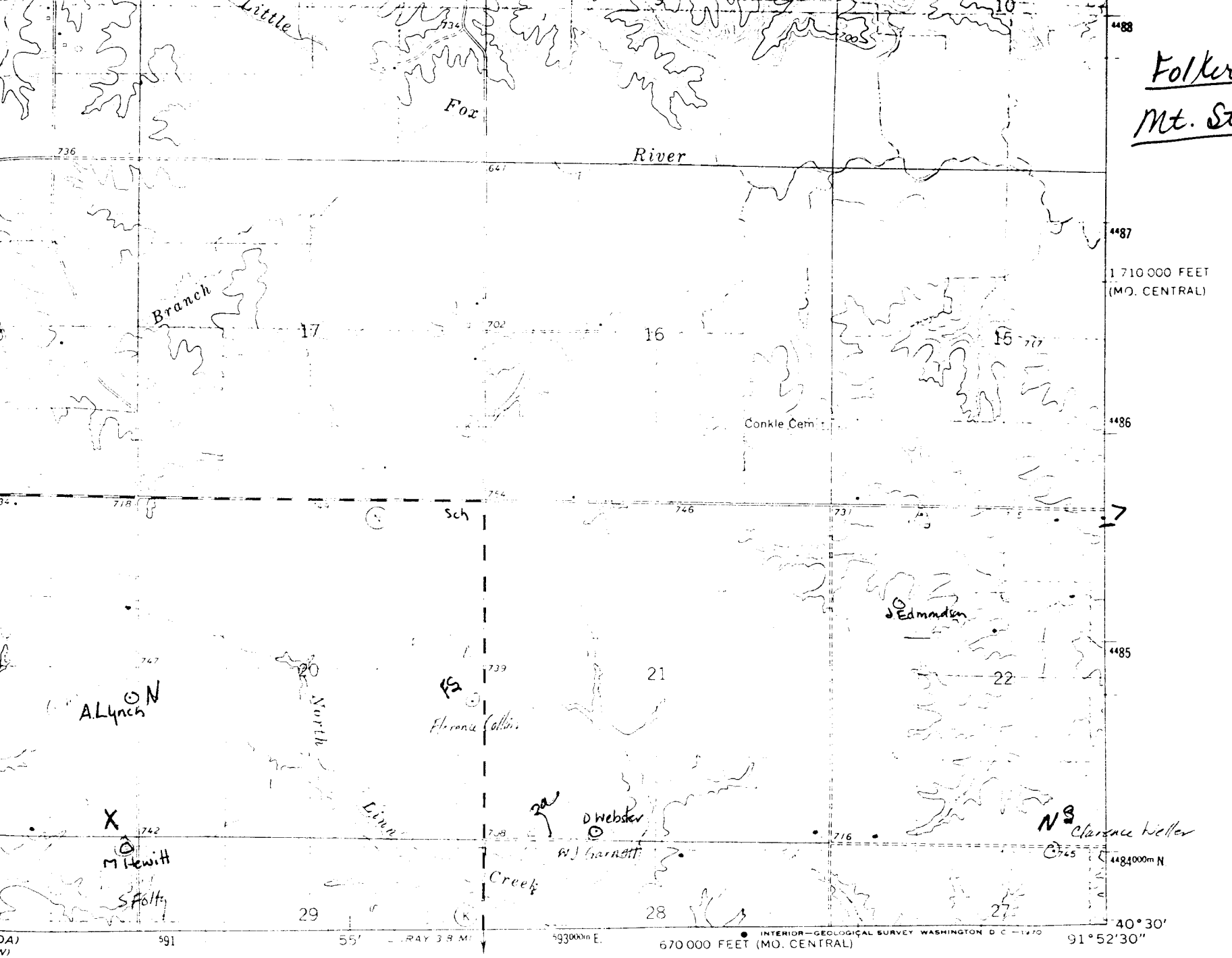

Folker T.
Mt. Sterling Q.

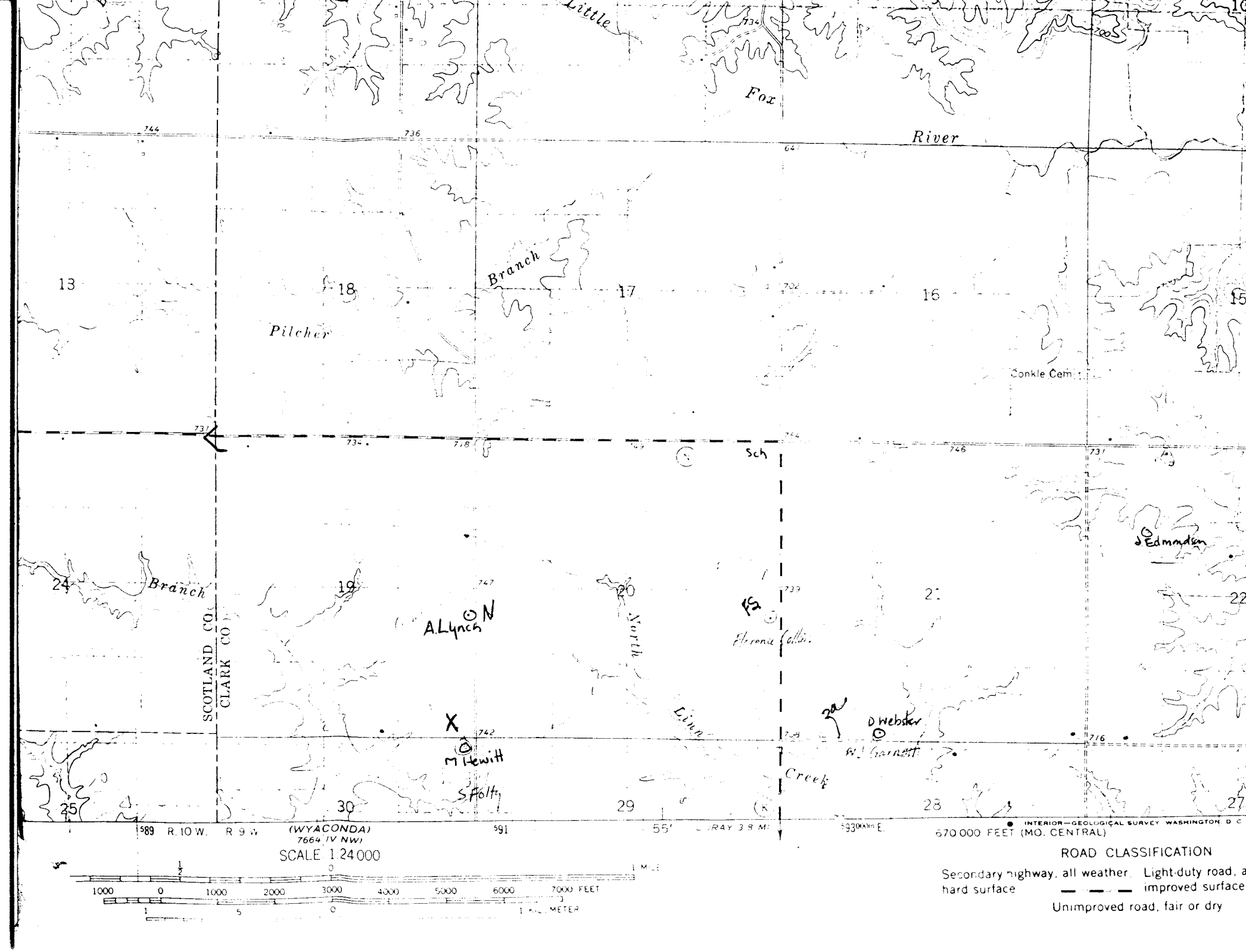

Little
Fox
River
Branch
Pilcher
Branch
Conkle Cem
Sch
Edmondson
A. Lynch
N
North
Linn
Creek
Florence Collins
D Webster
W J Garnett
M Hewitt
S Folty
SCOTLAND CO
CLARK CO
13
18
17
16
15
24
19
20
21
22
25
30
29
28
27
589 R. 10 W. R. 9 W.
(WYACONDA)
7664 IV NW)
591
55'
GRAY 3.8 MI
593000m E.
670 000 FEET (MO. CENTRAL)
INTERIOR—GEOLOGICAL SURVEY WASHINGTON D C
SCALE 1:24 000
1 MILE
7000 FEET
1 KILOMETER
ROAD CLASSIFICATION
Secondary highway, all weather, hard surface
Light-duty road, a improved surface
Unimproved road, fair or dry

Wya. Quad.
Folker T.

(5)

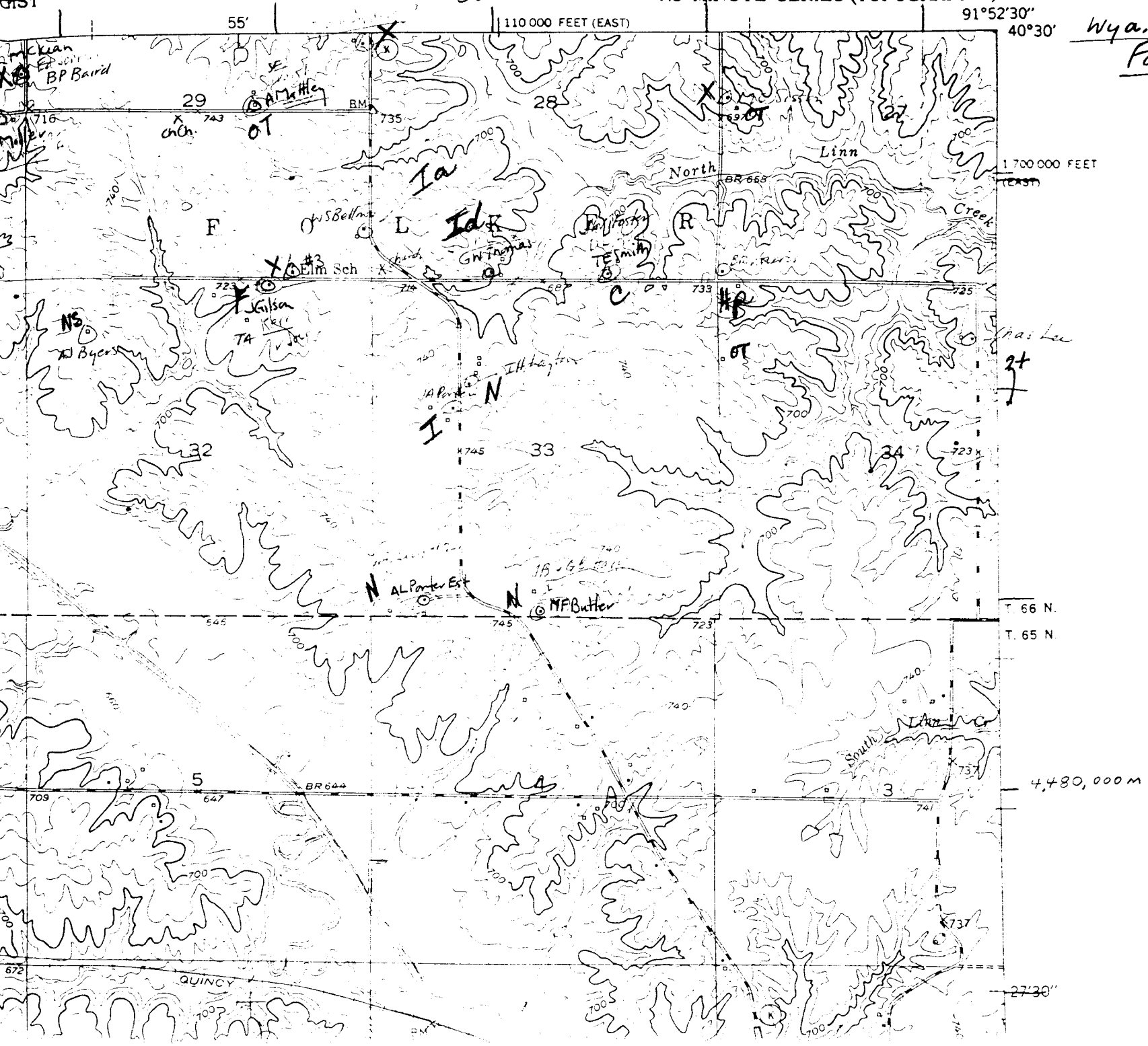

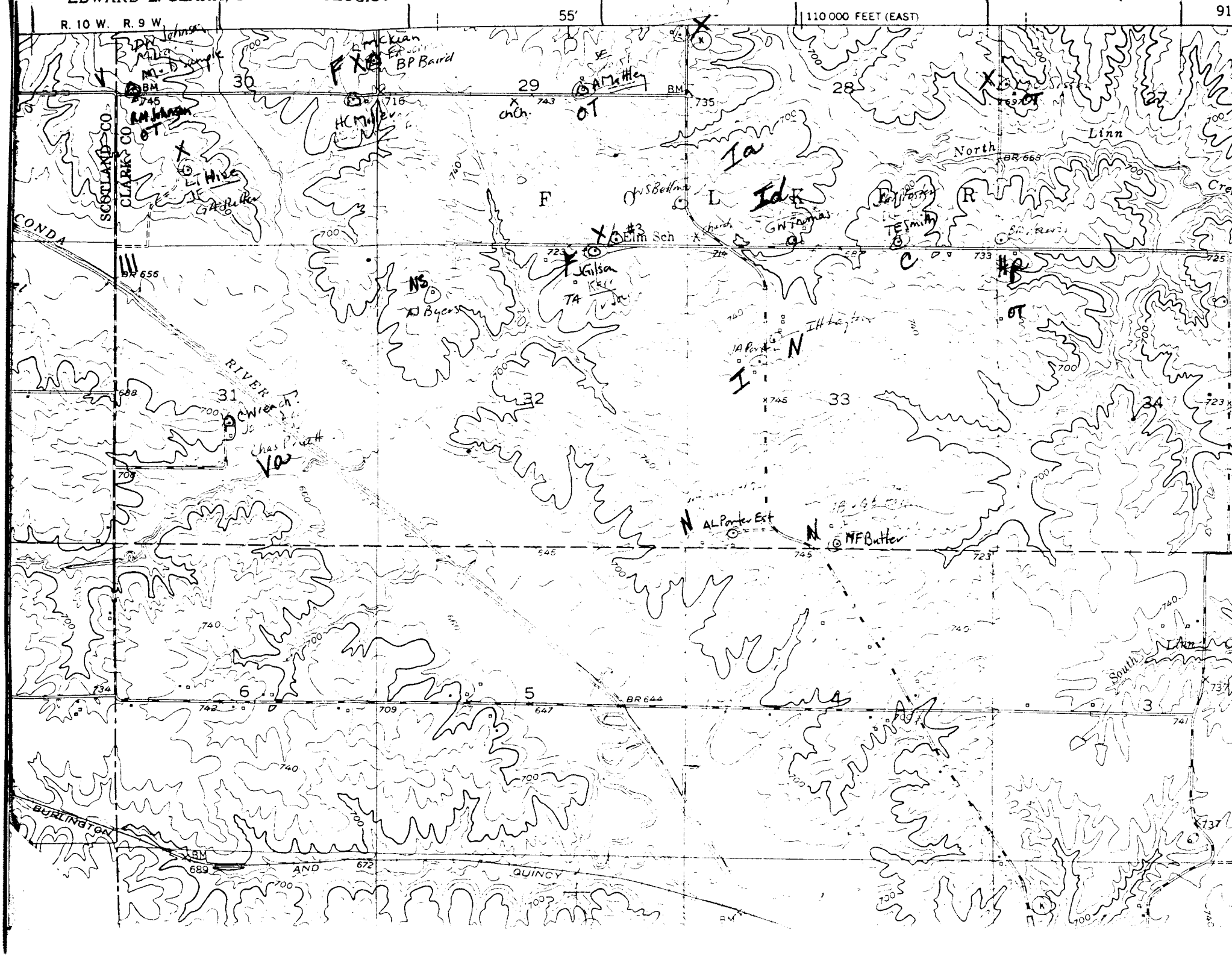
R. 10 W.
R. 9 W.
55'
110 000 FEET (EAST)
SCOTLAND CO
CLARK CO
CONDA
RIVER
BURLINGTON
AND
QUINCY
North
Linn
South
Linn
Elm Sch
BP Baird
HC Miller
AM Johnson
LT Hive
AJ Byers
J Gilson
TA
AL Porter Est
MF Butler
TE Smith
GW Thomas
Chas Pratt
BR 656
BR 644
BR 668
30
29
28
27
31
32
33
34
6
5
4
3

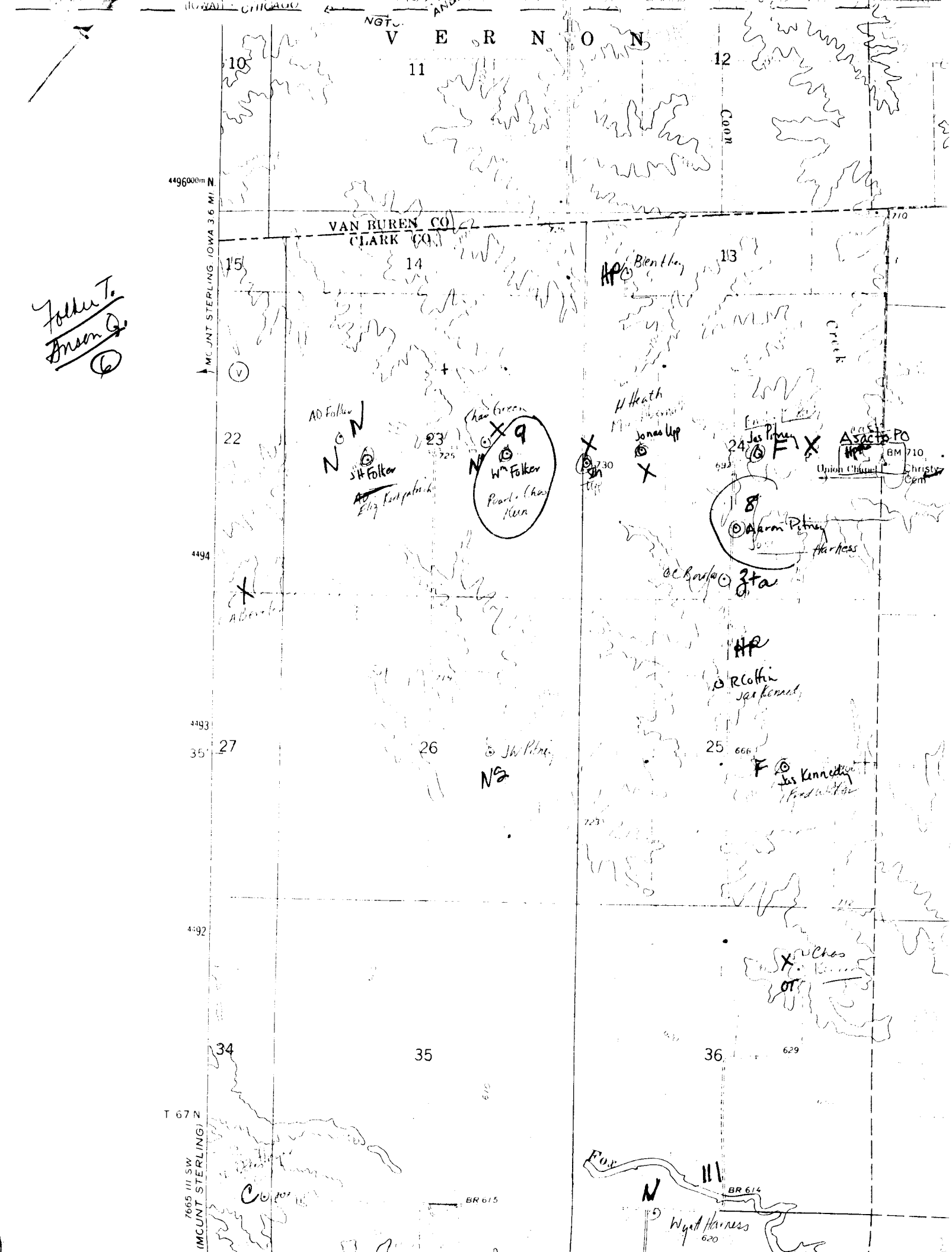

Folker T.
Anson Q.
6

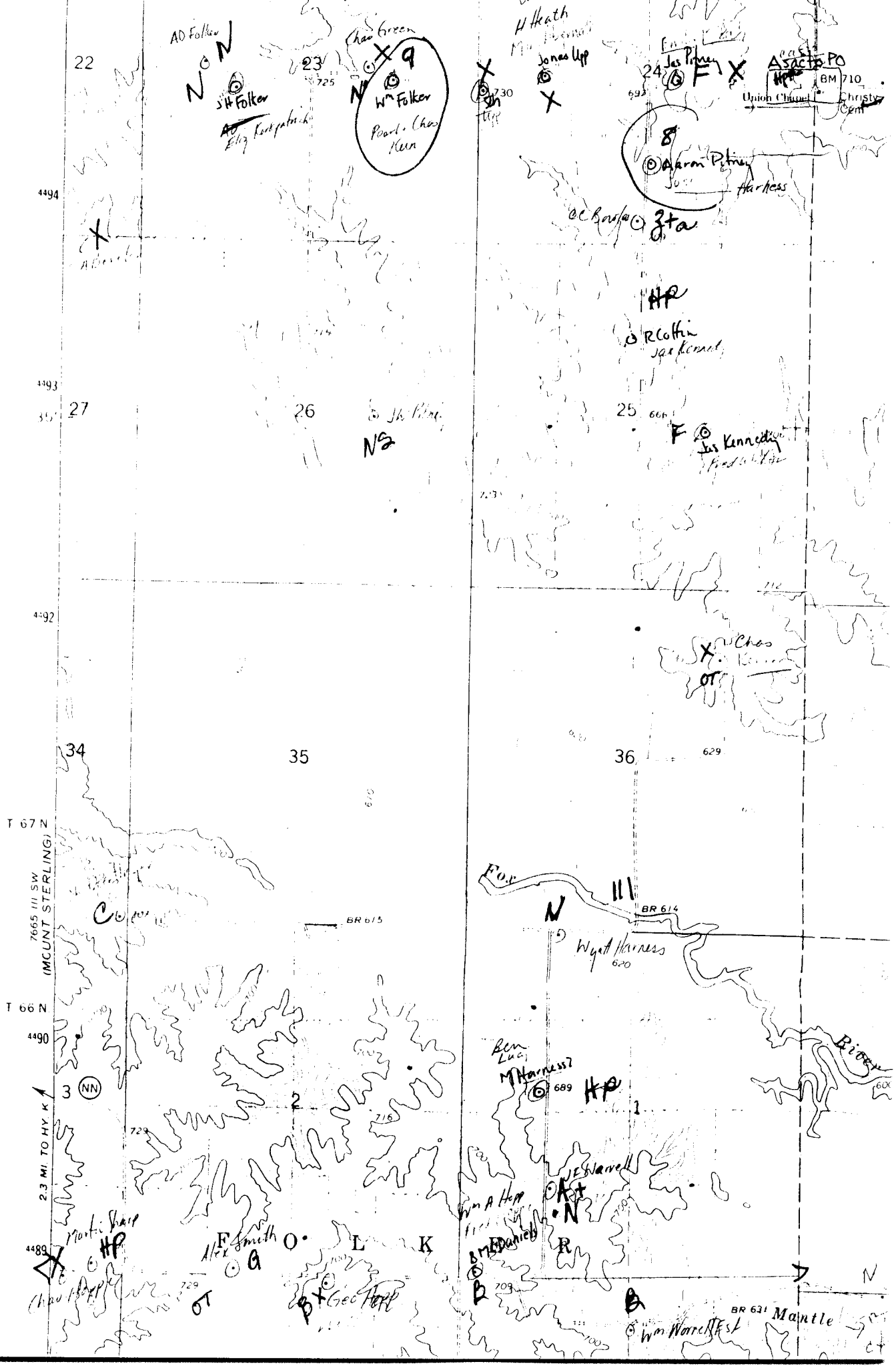

22
23
24
25
26
27
34
35
36
AD Folker
Chas Green
H Heath
Jones Upp
Jas Pitney
Asacto PO
BM 710
Union Chapel
Christy Cem
Wm Folker
Pearl Chas Kern
Aaron Pitney
Harness
R Coffin
Jas Kennedy
Chas
Fox
BR 614
Wyatt Harness
BR 615
Ben Lua
M Harness
Wm A Hopp
Alex Smith
Geo Hopp
Wm Worrell Est
BR 631
Mantle
T 67 N
T 66 N
7665 III SW
(MOUNT STERLING)
2.3 MI. TO HY. K
F O L K R



T. 66 N.
4490
4489
4488
4487
4485
4484
2.3 MI. TO HY. K
32'30"
F O L K E R
Site of Sherwood
Bethlehem Ch
Sch #1
Mantle
Forrell
BR 631
Chas Burkland
Graves
SA Toops
Wm Cameron
Ef Worrell
Band
McDaniel's Bridge
Little
BR 619
Cem
Fox
River
BR 618
W. Willard
Hughs
Folker T.
Anson Q.
1
2
3
10
11
12
13
14
15
22
23
24
27

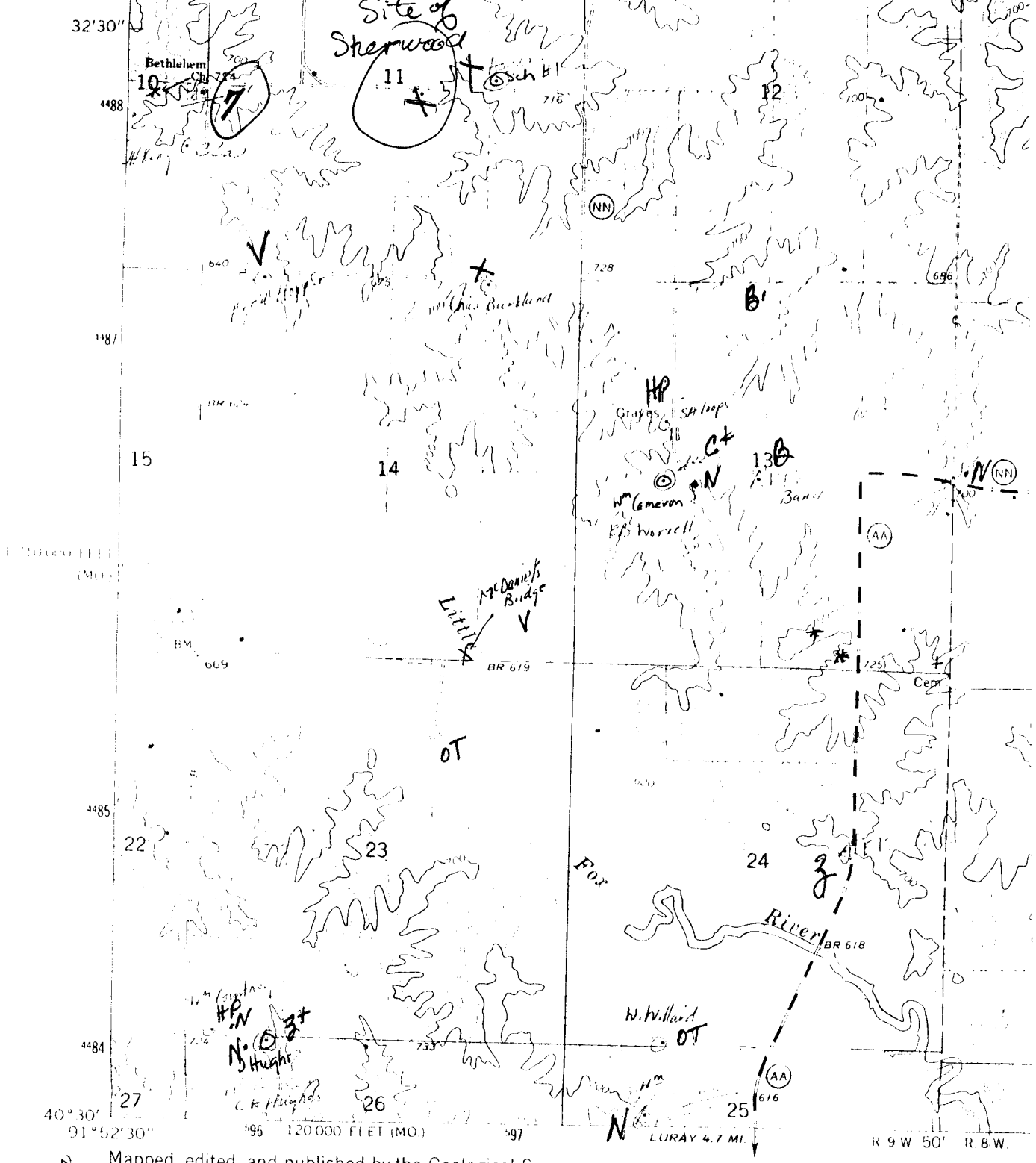

(WYACONDA) 7664 IV NW

Mapped, edited, and published by the Geological Survey

Control by USGS and USC&GS

Topography by photogrammetric methods from aerial photographs taken 1965. Field checked 1968

Polyconic projection. 1927 North American datum
10,000-foot grids based on Missouri coordinate system, east zone and Iowa coordinate system, south zone
1000-meter Universal Transverse Mercator grid ticks, zone 15, shown in blue

Fine red dashed lines indicate selected fence and field lines where generally visible on aerial photographs. This information is unchecked

MN
GN
0°46'
14 MILS
5½°
98 MILS

UTM GRID AND 1968 MAGNETIC NORTH DECLINATION AT CENTER OF SHEET

FOR SALE BY

A F

ARTMENT OF THE INTERIOR
GEOLOGICAL SURVEY

Folker I
Medill 6
8

GEOLOGICAL SURVEY AND WAT
EDWARD L. CLARK, STATE

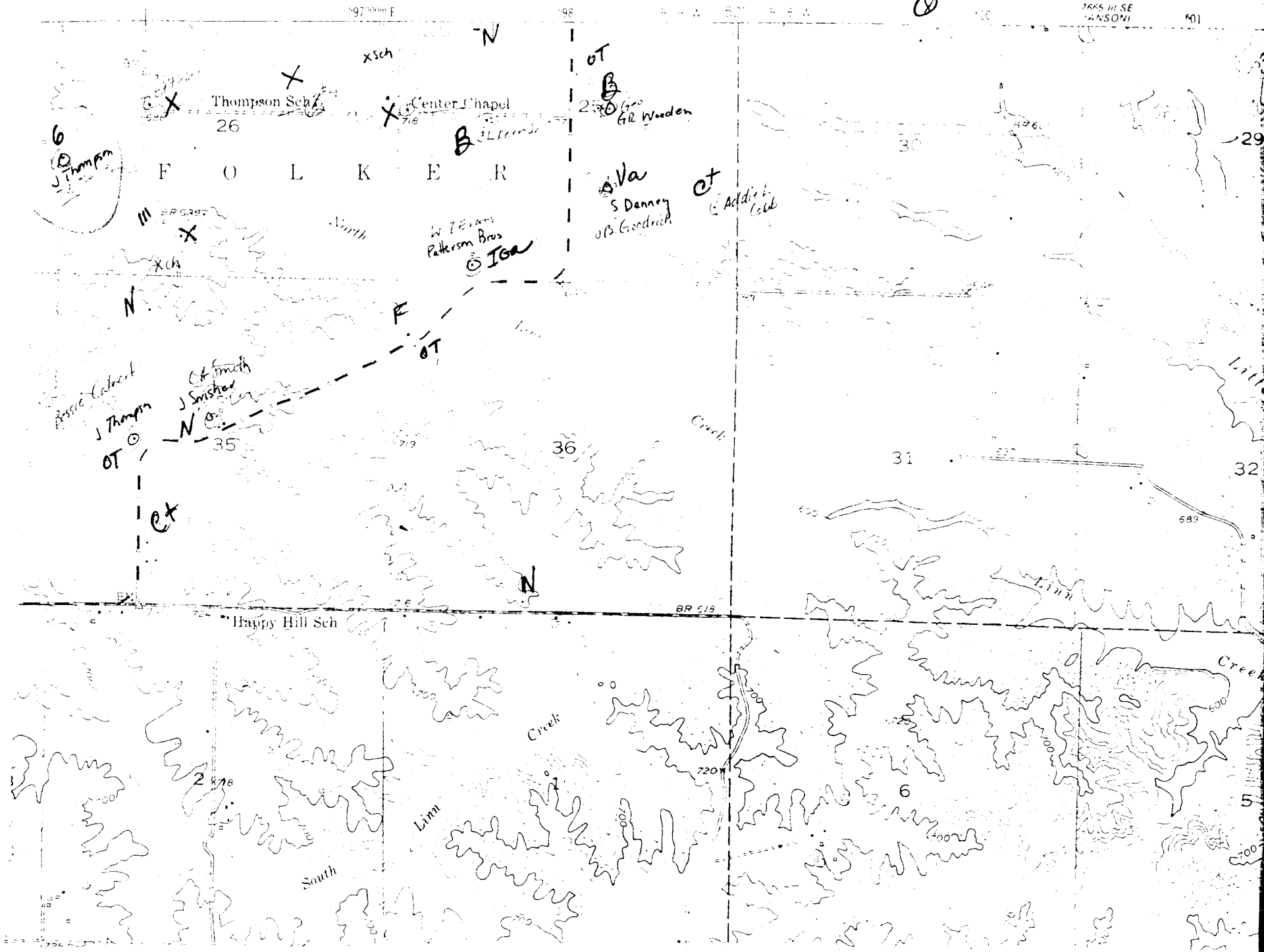

KEY TO MAPS

The following are 7.5' USGS maps for Anson, Medill Mt. Sterling & Wyaconda quadrants. They are utilized to place the site in relation to both its topography & to its surrounding built environment.

The Key to these maps was developed to be continuous throughout the entire county. These types are explained in the final report concerning Clark County.

KEY

1, 2, 3	Site Surveyed
A	Type A Style
B	Bungalow or Bungaloid Style (1915-30)
Bx	Box Style
C	Cottage Style (1895-1915)
CC	Cornbelt Cube
F	1940-1950's Style
G	Gable Peak Style
H	Hip Style
I	I House Style
N	New (1960-80'S & Mobile Homes)
NS	Not Surveyed
QA	Queen Anne
T	Temple
TG	Triple Gable
V	Vernacular
X	Property has been razed
Z	Type Z Style

Properties with no notation are outbuildings. A small + sign next to a notation indicates that type but in a larger version (1½ or 2 story); i.e., Z+ would be the typical Z house but of 1½ stories, C+ would be the cottage plan but 2 stories in height. A small "a" for extremely altered or a small "d" for extremely deteriorated may be placed after a type letter if appropriate; i.e., Ba meaning a bungaloid style which has been extremely reworked or Hd which would be a hip type that has been abandoned for some time & is in extremely deteriorated condition.

BIBLIOGRAPHY

Refer to main source bibliography for complete names of reference material.

1878, 1896, 1915 Atlases

1930, 1981, 1984 Platbooks

Old Settlers Special Edition of the Media, 9/19/83

1887 History

The French Family History
by Don & Maxine French

History of Clark County Churches

1850 Slave Schedule

Abstract Records

The Doud History

1850, 1860, 1870, 1900 & 1910 Census Reports

Martin Green's Boomerang by Ben F. Dixson

Cemetery Inscriptions of Clark County

Missouri Historic Sites Catalogue

Marriage Records

Battle of Athens State Park Signs

Interviews with: B. Parks - 1983
Mrs. Lonnie Gray - 1983
Bertha Parke - 1982
Mrs. Martin - 1982
Ernest French - 1982
Mrs. Carroll White - 1982
Mr. Kenneth Gray - 1982
Thomas Harmon - 1983

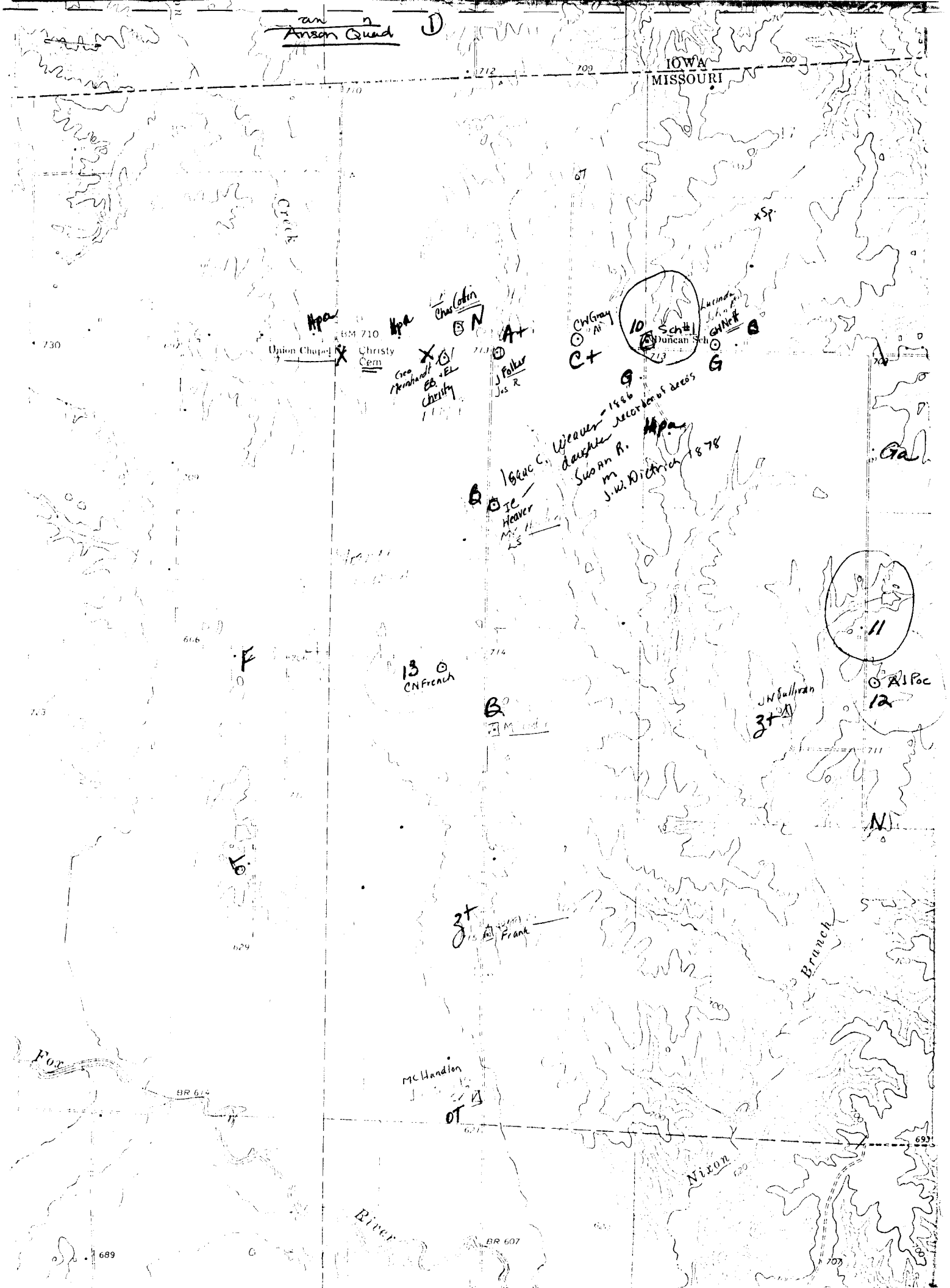

Anson Quad
IOWA
MISSOURI
Creek
Union Chapel
Christy Cem
BM 710
Hpa
Chas Cotton
N
A+
Geo Meinhardt
EB + EL Christy
J Folker
Jos R
CW Gray
C+
10
Sch #1
Duncan Sch
Lucinda
GH Nett
G
Hpa
Isaac C. Weaver - 1886 recorder of deeds
daughter
Susan R.
m
J.W. Dietrich 1878
Ga
Q
IC Heaver
F
13
CN French
B
11
AJ Poc
12
J W Sullivan
3+
N
3+
Frank
Branch
Fox
BR 614
McHandlon
OT
Nixon
River
BR 607

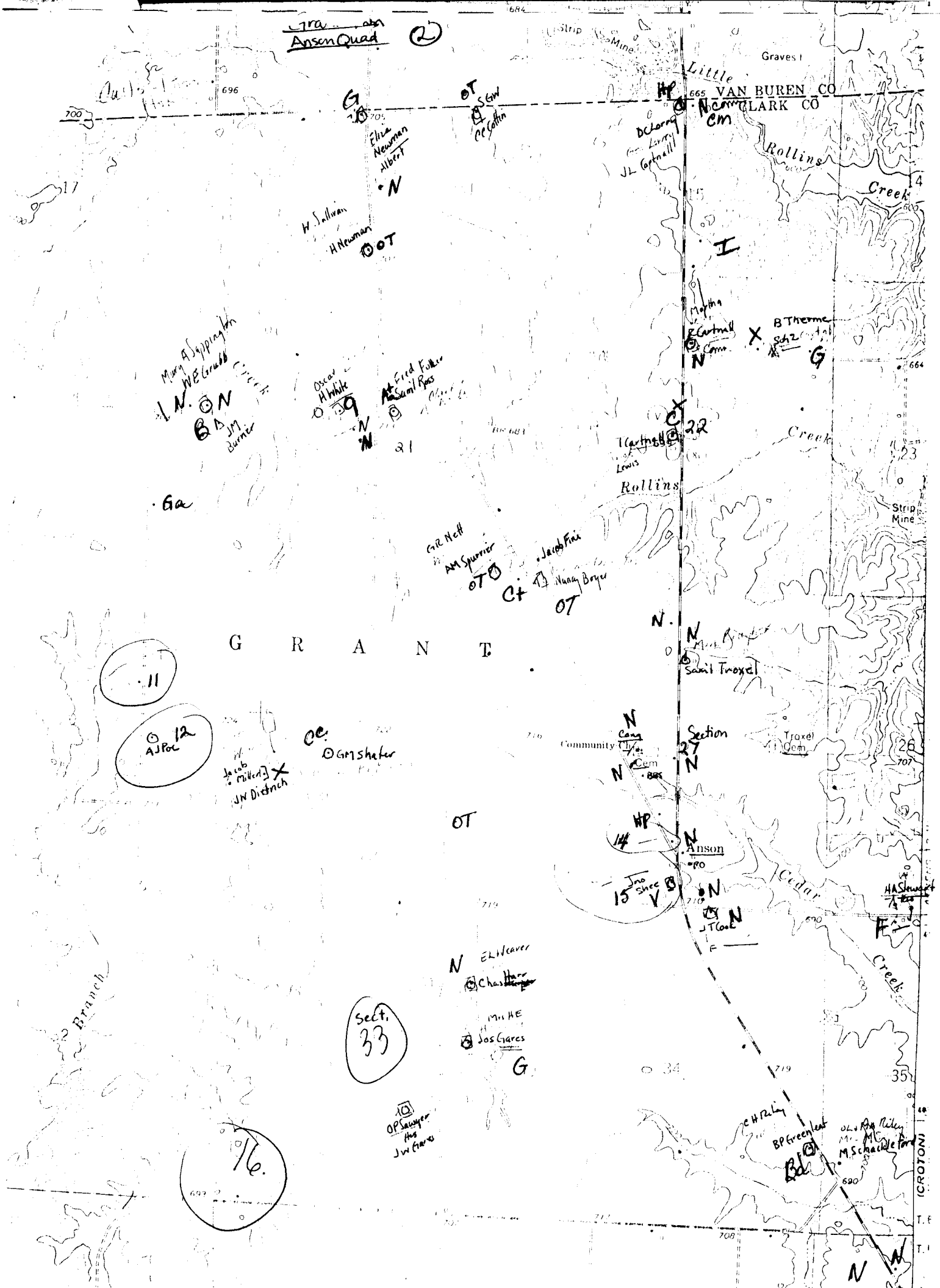

Anson Quad
2
Strip Mine
Graves
Little
VAN BUREN CO
CLARK CO
Rollins
Creek
Elisa Newman
Albert
W Sullivan
H Newman
Mary A Sappington
W E Grubb
JM Burner
Oscar H White
Fred Fuller
Samil Ross
Martha
R Cartnall
B Therme
Sch 2
T Cartnall
Lewis
Rollins
Creek
Strip Mine
GR Nett
AM Spurrier
Jacob Fink
Nancy Boyer
G R A N T
Samil Troxel
Section
Community Ch
Cem
Troxel Cem
AJ Poe
GM Shafer
Jacob Miller
JW Dietrich
Anson
Jno Shee
JT Cook
Cedar
Creek
HA Stewart
EL Weaver
Chas Harr
Mrs HE
Jos Gares
Branch
Sect. 33
OP Sawyer
Jw Gares
CH Riley
BP Greenleaf
M Schackleford
(CROTON)

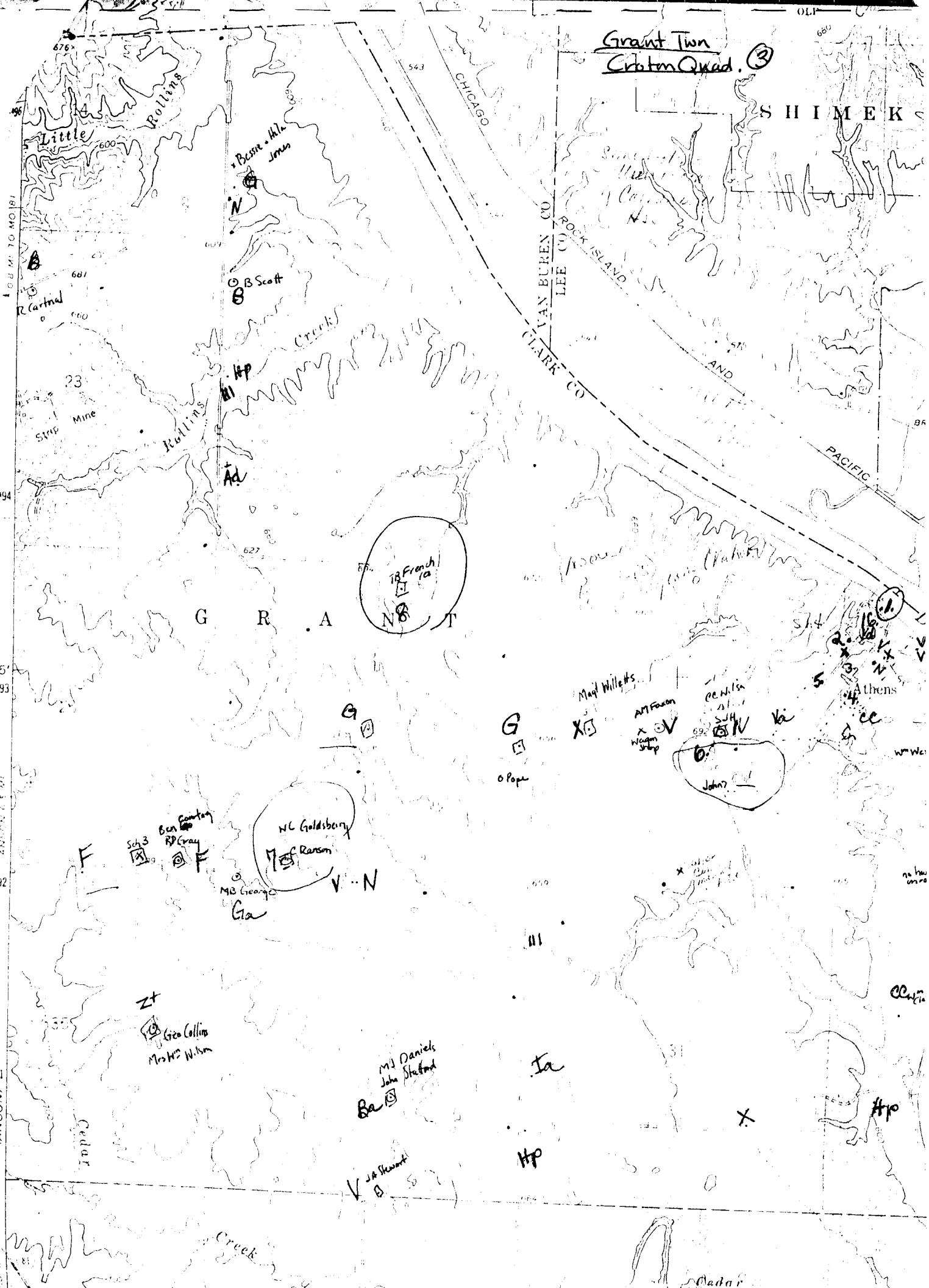
Grant Twn
Croton Quad. 3
SHIMEK
CHICAGO
ROCK ISLAND
AND
PACIFIC
VAN BUREN CO
LEE CO
CLARK CO
Little
Rollins
Rollins
Creek
Bessie Hila Jones
B Scott
R Cartnal
Strip Mine
TB French
G R A N T
Maq Willetts
AM Faxon
Wagon Shop
CC Wilson
Athens
O Pope
John?
WC Goldsberry
C Ranson
Ben Courtney
RP Gray
Sch 3
MB George
Geo Collins
Mrs Wm Wilson
MJ Daniels
John Stafford
JA Stewart
Cedar
Creek
Cedar
(ANSON)

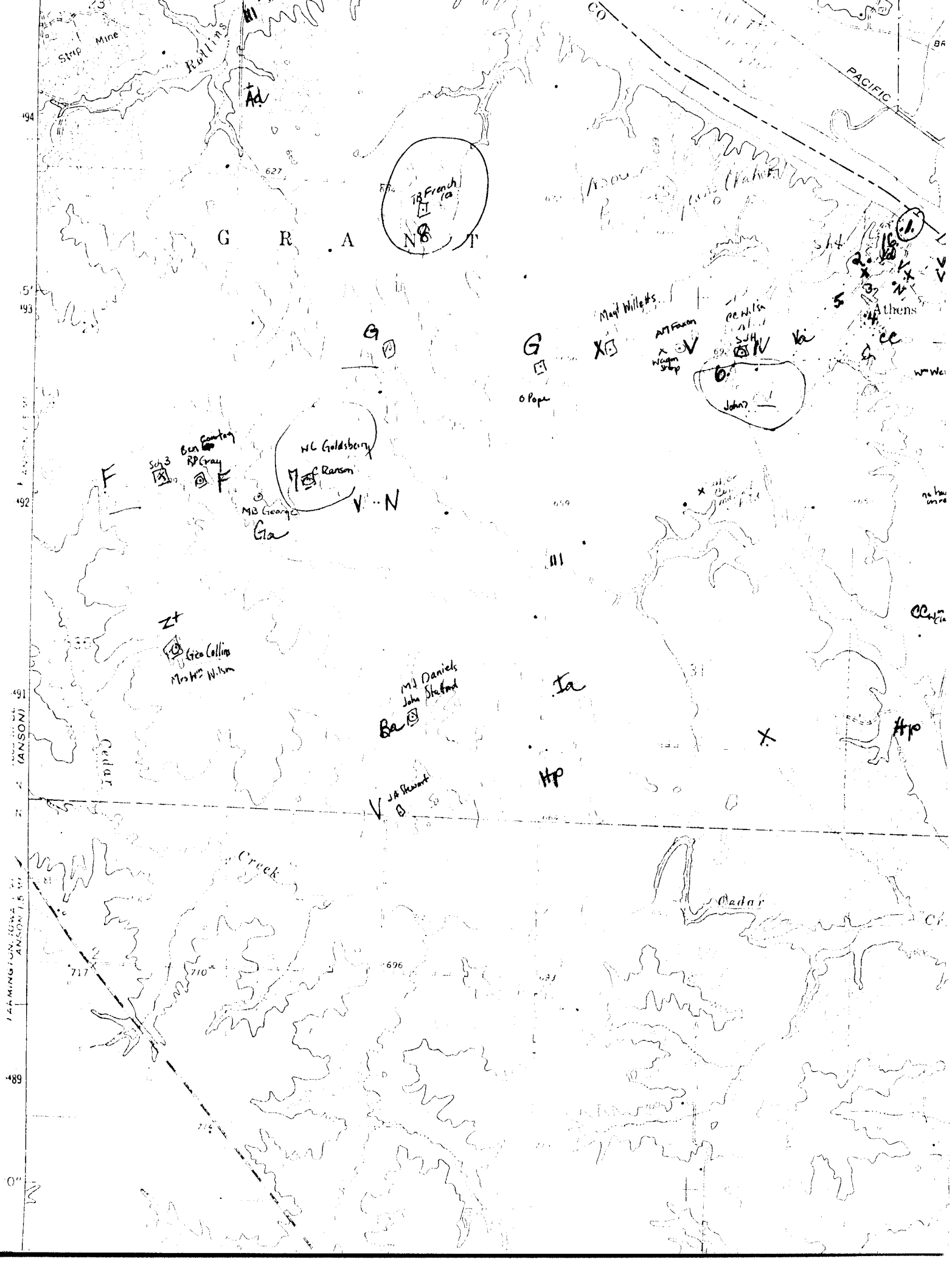

Strip Mine
Rollins
Ad
627
TB French Ia
G R A N T
PACIFIC
Athens
Magt Willetts
AM Faxon
Wagon Strip
CC Wilson
SJH
John?
O Pope
WC Goldsberry
C Ranson
Ben Fountay
RP Gray
Sch 3
MB George
Ga
Geo Collins
Mrs Wm Wilson
MJ Daniels
John Stafford
Ba
Ia
Hp
JA Stewart
Cedar
Creek
Cedar
(ANSON)

~~Grant T.~~
Anson Q.
4,

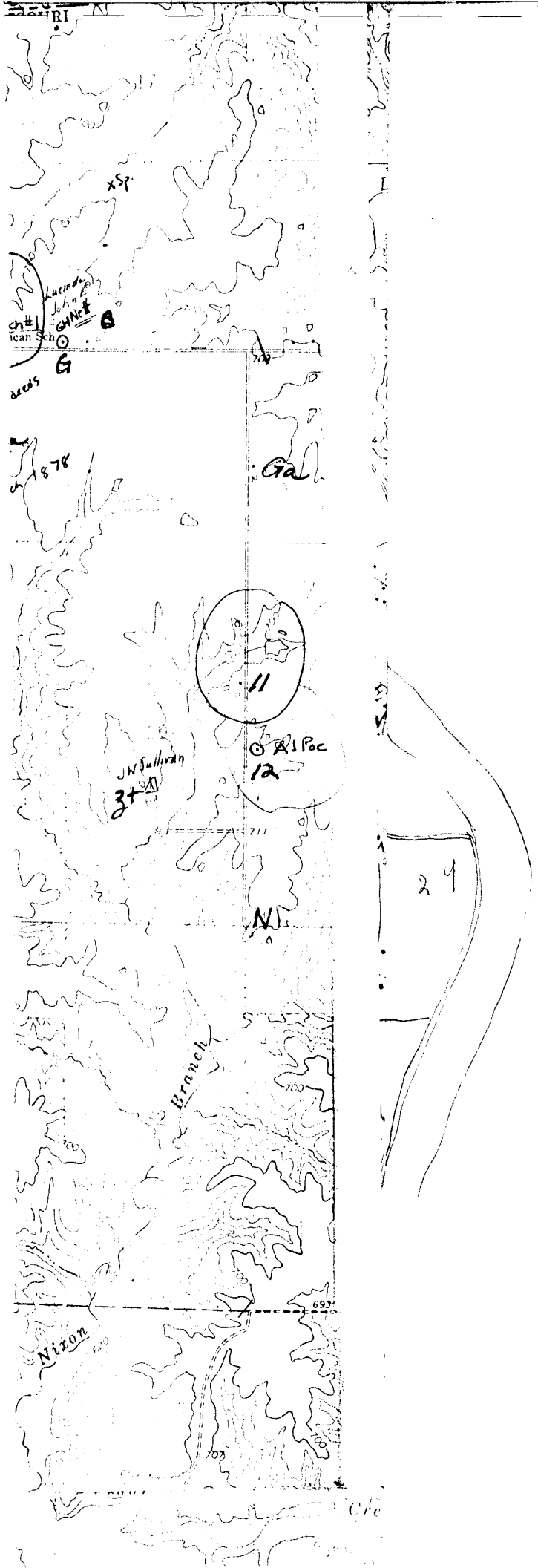

KEY TO MAPS

The following are 7.5' USGS maps for Anson, and Croton quadrants. They are utilized to place the site in relation to both its topography & to its surrounding built environment.

The Key to these maps was developed to be continuous throughout the entire county. These types are explained in the final report concerning Clark County.

KEY

1, 2, 3	Site Surveyed
A	Type A Style
B	Bungalow or Bungaloid Style (1915-30)
Bx	Box Style
C	Cottage Style (1895-1915)
CC	Cornbelt Cube
F	1940-1950's Style
G	Gable Peak Style
H	Hip Style
I	I House Style
N	New (1960-80'S & Mobile Homes)
NS	Not Surveyed
QA	Queen Anne
T	Temple
TG	Triple Gable
V	Vernacular
X	Property has been razed
Z	Type Z Style

Properties with no notation are outbuildings. A small + sign next to a notation indicates that type but in a larger version (1½ or 2 story); i.e., Z+ would be the typical Z house but of 1½ stories, C+ would be the cottage plan but 2 stories in height. A small "a" for extremely altered or a small "d" for extremely deteriorated may be placed after a type letter if appropriate; i.e., Ba meaning a bungaloid style which has been extremely reworked or Hd which would be a hip type that has been abandoned for some time & is in extremely deteriorated condition.

Bibliography

Refer to main source bibliography for complete names of reference materials.

1878, 1896, 1915 Atlases

1930, 1981 Platbooks

1887 History

History of Clark County Churches

Daily Gate City - 7/24/76

Abstract Records

Old Settlers Special Edition of the Media, 9/14/83

1850, 1860, 1870, 1900 & 1910 Census Reports

Cemetery Inscriptions of Clark County

1850 and 1860 Slave Schedule

Marriage Records

A Short History of Shrine of St. Patrick (no author listed)

Interviews with: The George Weigands - 1983
Clarence Kirchner - 9/24/84
Mrs. Robert Boudreau - 1983
Lewis McVeigh - 9/84
Louise Logsdon - 9/24/84
Francis Danker - 9/24/84
Marshall Bashes - 1983
Steve Murphy - 9/26/84
Mrs. Fred McCollister - 8/84
Alice Kirchner - 1983

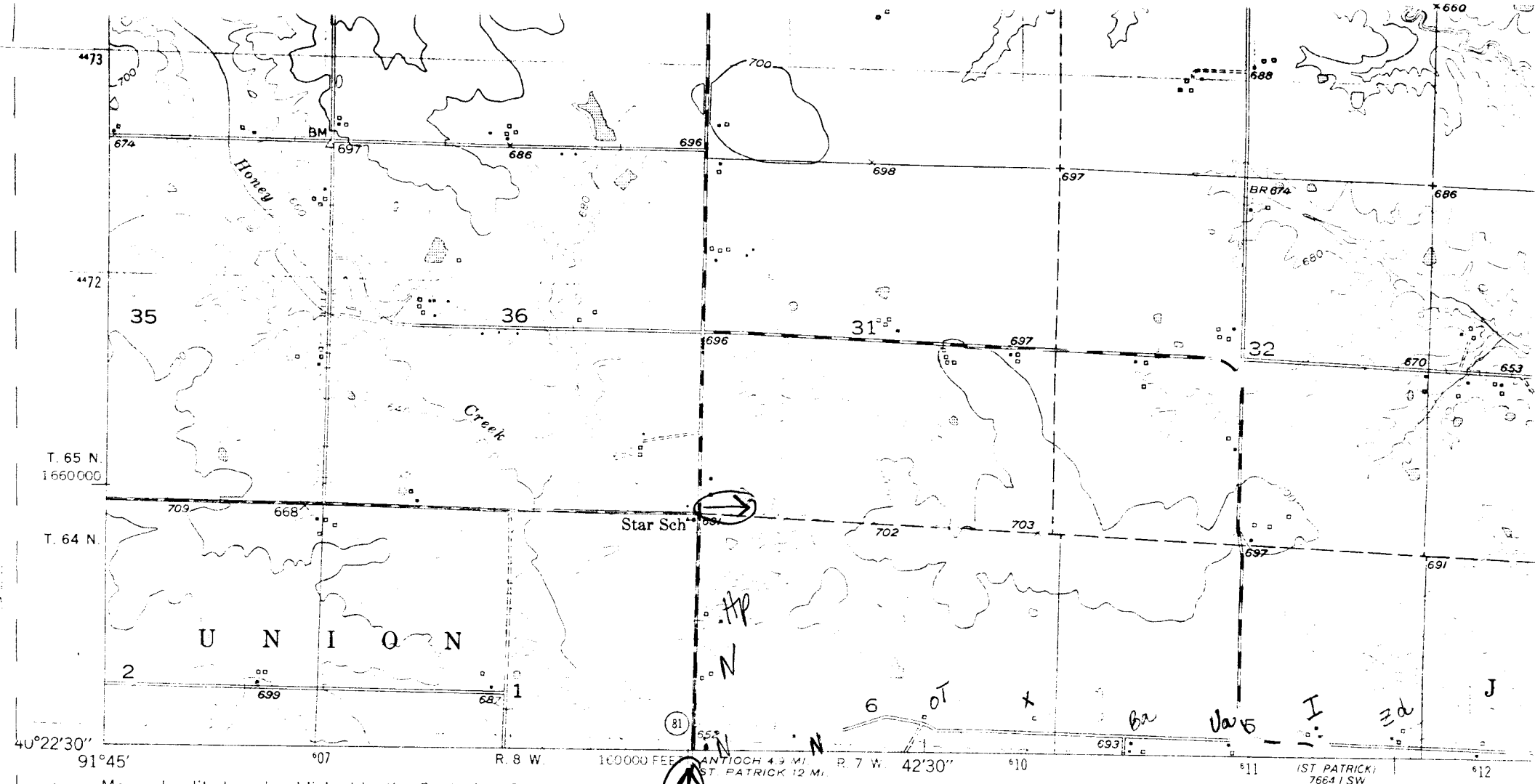

Mapped, edited, and published by the Geological Survey

Control by USGS and USC&GS

Topography from aerial photographs by multiplex methods
Aerial photographs taken 1947. Field check 1949

Polyconic projection. 1927 North American datum
10,000-foot grid based on Missouri coordinate system, east zone

1000-meter Universal Transverse Mercator grid ticks, zone 15, shown in blue

Red tint indicates area in which only landmark buildings are shown

Revisions shown in purple compiled from aerial photographs taken 1975. This information not field checked

Purple tint indicates extension of urban areas

MN
GN
9°51'
51 MILS
4°
71 MILS

UTM GRID AND 1975 MAGNETIC NORTH DECLINATION AT CENTER OF SHEET

SCALE 1:24 000

CONTOUR INTERVAL 20 FEET
NATIONAL GEODETIC VERTICAL DATUM OF 1929

Jackson T
Kahoka Q

(1a)

THIS MAP COMPLIES WITH NATIONAL MAP ACCURACY STANDA
FOR SALE BY U. S. GEOLOGICAL SURVEY, DENVER, COLORADO 80225, OR
MISSOURI GEOLOGICAL SURVEY, ROLLA, MISSOURI 65
A FOLDER DESCRIBING TOPOGRAPHIC MAPS AND SYMBOLS IS AVAILAB

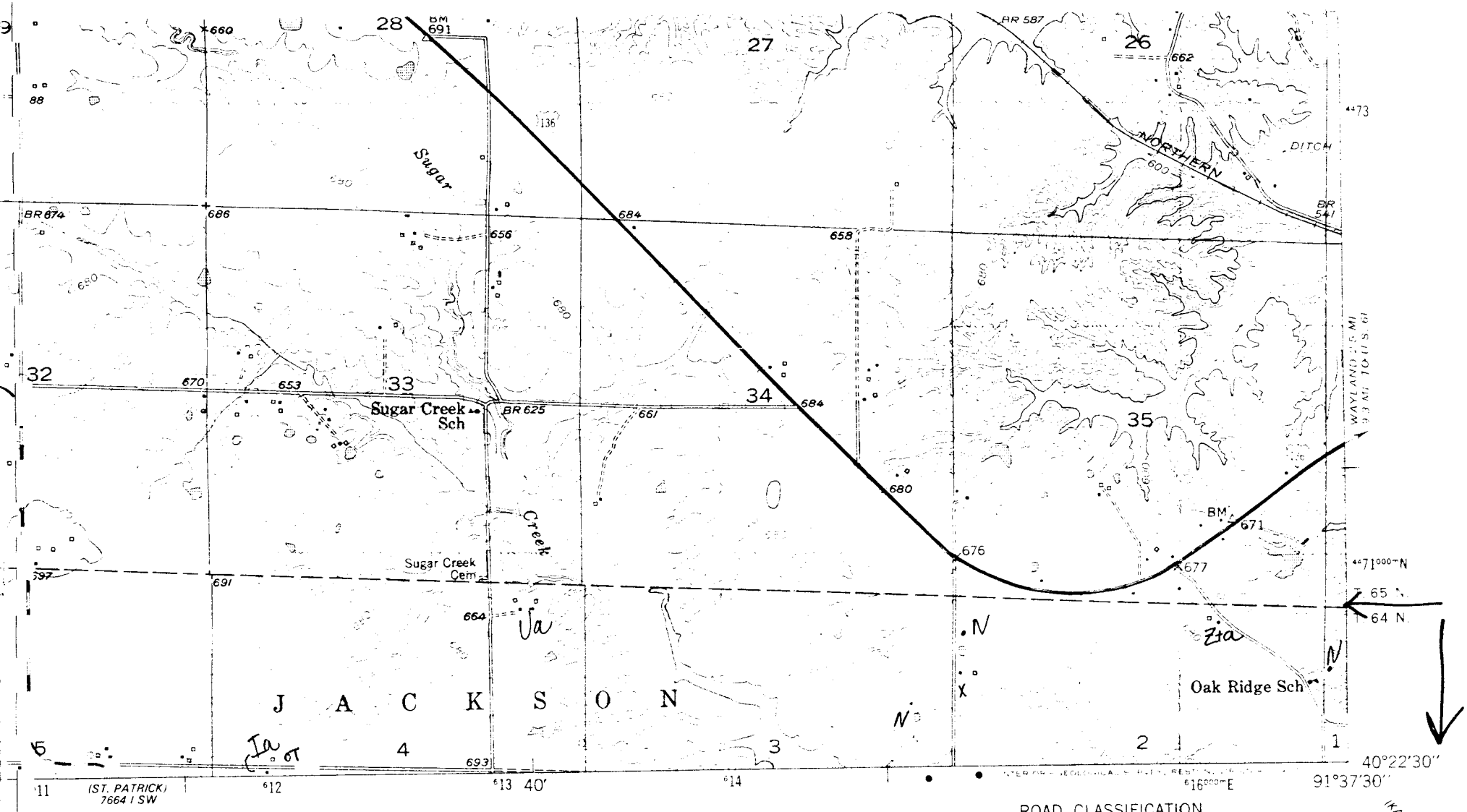

SCALE 1:24 000

0 — 1 MILE

2000 3000 4000 5000 6000 7000 FEET

0 — 1 KILOMETER

CONTOUR INTERVAL 20 FEET
AL GEODETIC VERTICAL DATUM OF 1929

ROAD CLASSIFICATION

Primary highway, all weather, hard surface

Light-duty road, all weather, improved surface

Secondary highway, all weather, hard surface

Unimproved road, fair or dry weather

U. S. Route

State Route

QUADRANGLE LOCATION

KAHOKA, MO.

N4022.5—W9137.5/7.5

1949

PHOTOREVISED 1975
AMS 7664 I NW—SERIES V879

MPLIES WITH NATIONAL MAP ACCURACY STANDARDS
SU VEY, DENVER, COLORADO 80225, OR RESTON, VIRGINIA 22092
OGICAL SURVEY, ROLLA, MISSOURI 65401

Jackson T., Kahoka Q.
7.6

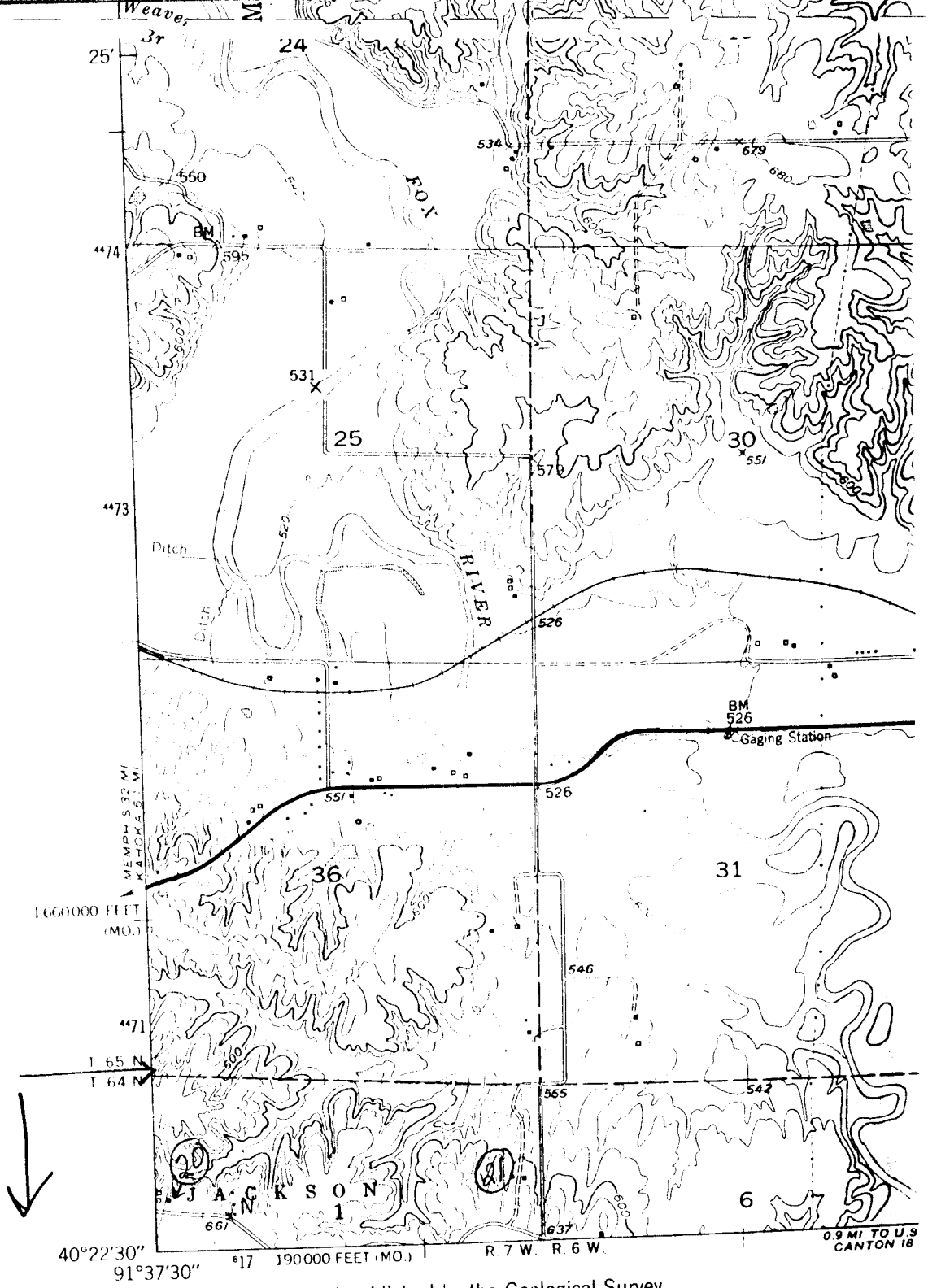

(ST. PATRICK) 76641 SW

Mapped, edited, and published by the Geological Survey

Control by USGS and USC&GS

Topography by multiplex methods from aerial photographs taken 1947, and by plane-table surveys 1949
Field check 1949

Polyconic projection. 1927 North American datum
10,000-foot grids based on Missouri coordinate system, east zone, and Iowa coordinate system, south zone
1000-meter Universal Transverse Mercator grid ticks, zone 15, shown in blue

Revisions shown in purple compiled from aerial photographs taken 1975. This information not field checked

MN
GN
0°56'
17 MILS
71

UTM GRID AND 1975 MA
DECLINATION AT CENT

Jackson T,
Wayland Q.
1.c

64/7 See Madison ↑ Jackson T. St. P. Q 2

EDWARD L. CLARK, STATE GEOLOGIST

MISSOURI

7.5 MINUTE SERIES (TOPOGRAPHIC)

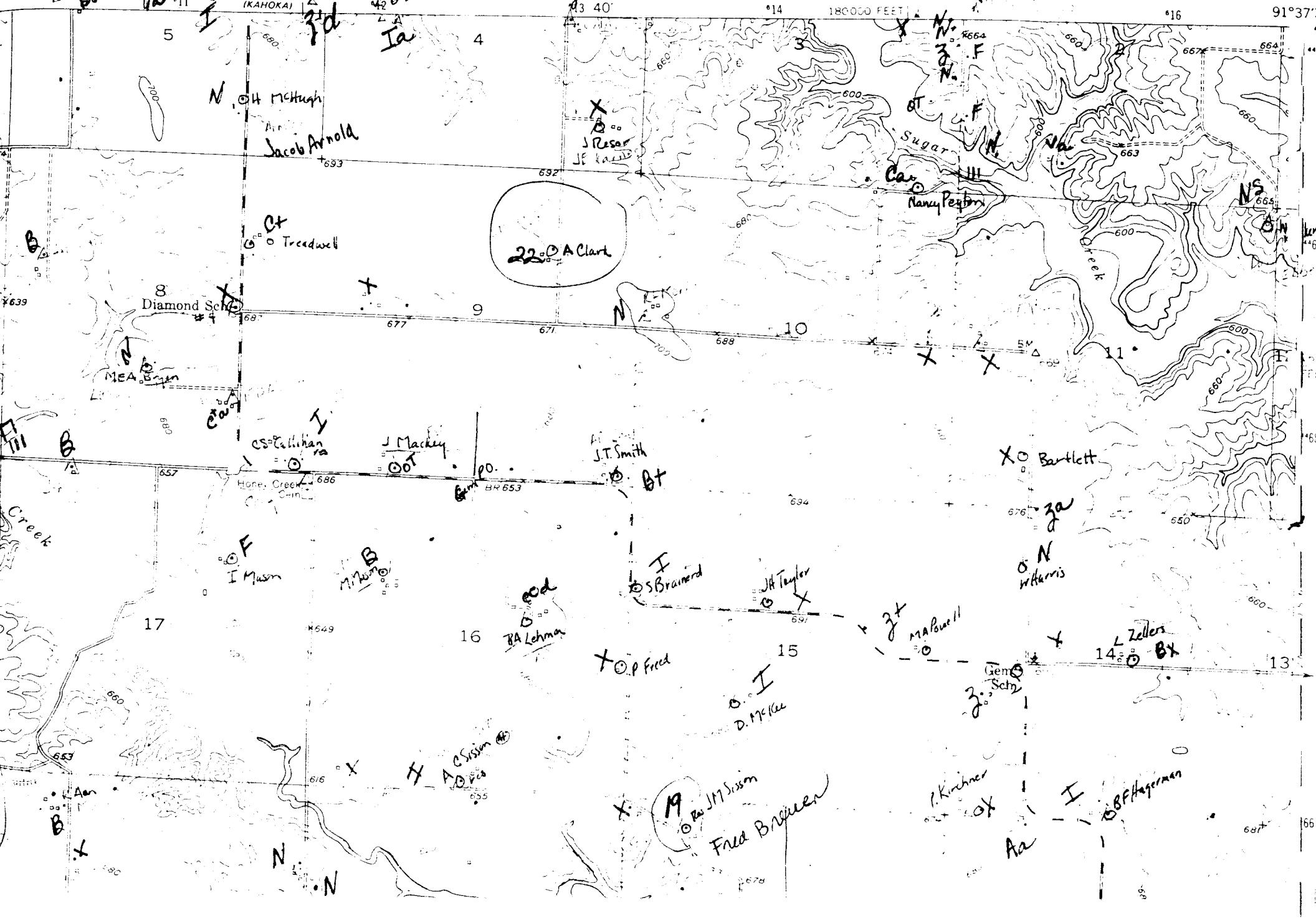

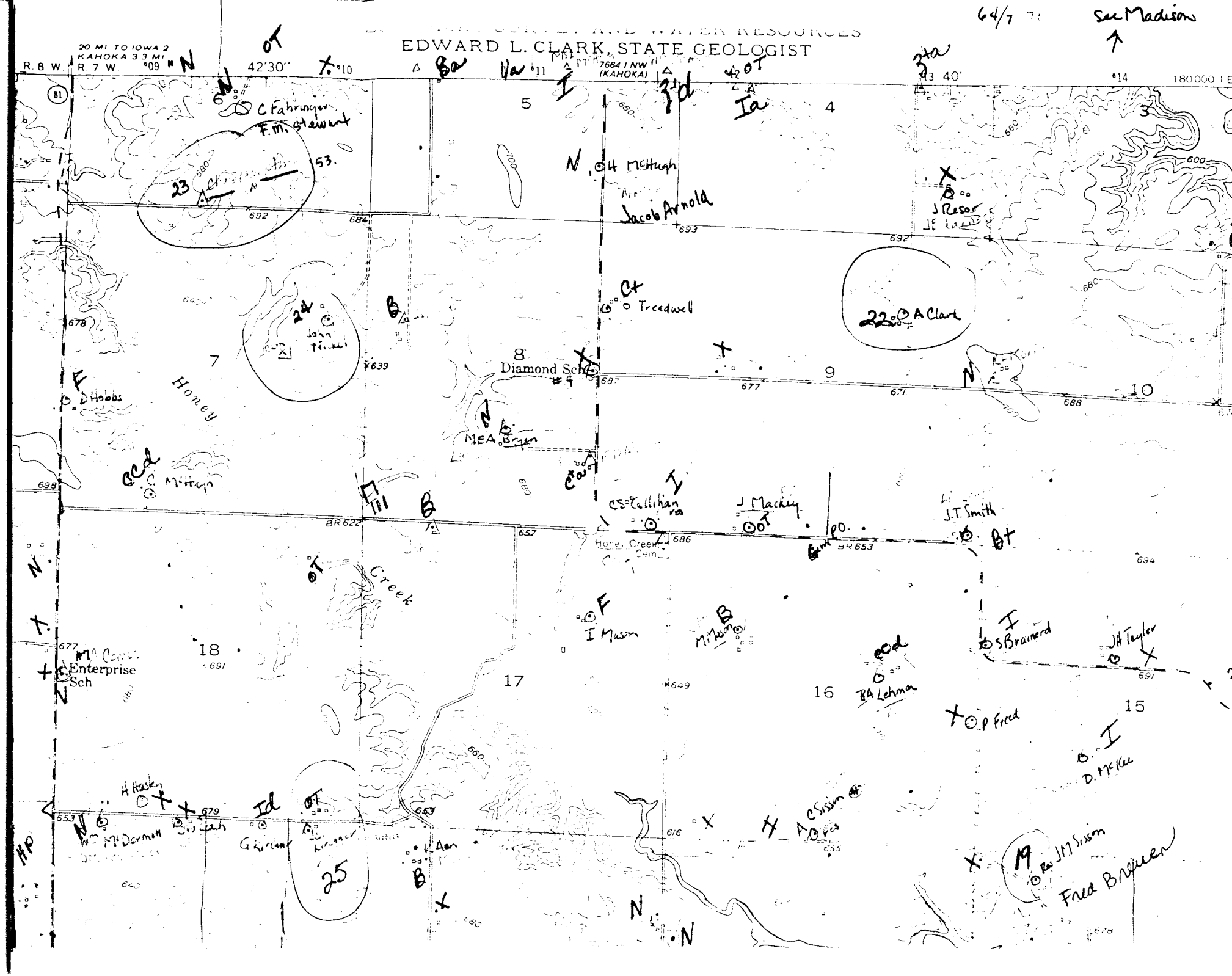

EDWARD L. CLARK, STATE GEOLOGIST
20 MI TO IOWA 2
KAHOKA 3.3 MI
R. 8 W.
R. 7 W.
42'30"
7664 I NW
(KAHOKA)
40'
180000 FE
See Madison
64/7
C Fahringer
F.M. Stewart
H McHugh
Jacob Arnold
J Resor
Treadwell
A Clark
Diamond Sch
D Hobbs
Honey
MEA Bryan
C McHugh
CS Callihan
J Mackey
J.T. Smith
Honey Creek Cem
Creek
I Mason
M Mason
S Brainerd
JH Taylor
Enterprise Sch
BA Lehman
P Freed
D. McKee
H Hasley
Wm McDermott
G Kirchner
K Aan
A C Sisson
JM Sisson
Fred Brauer

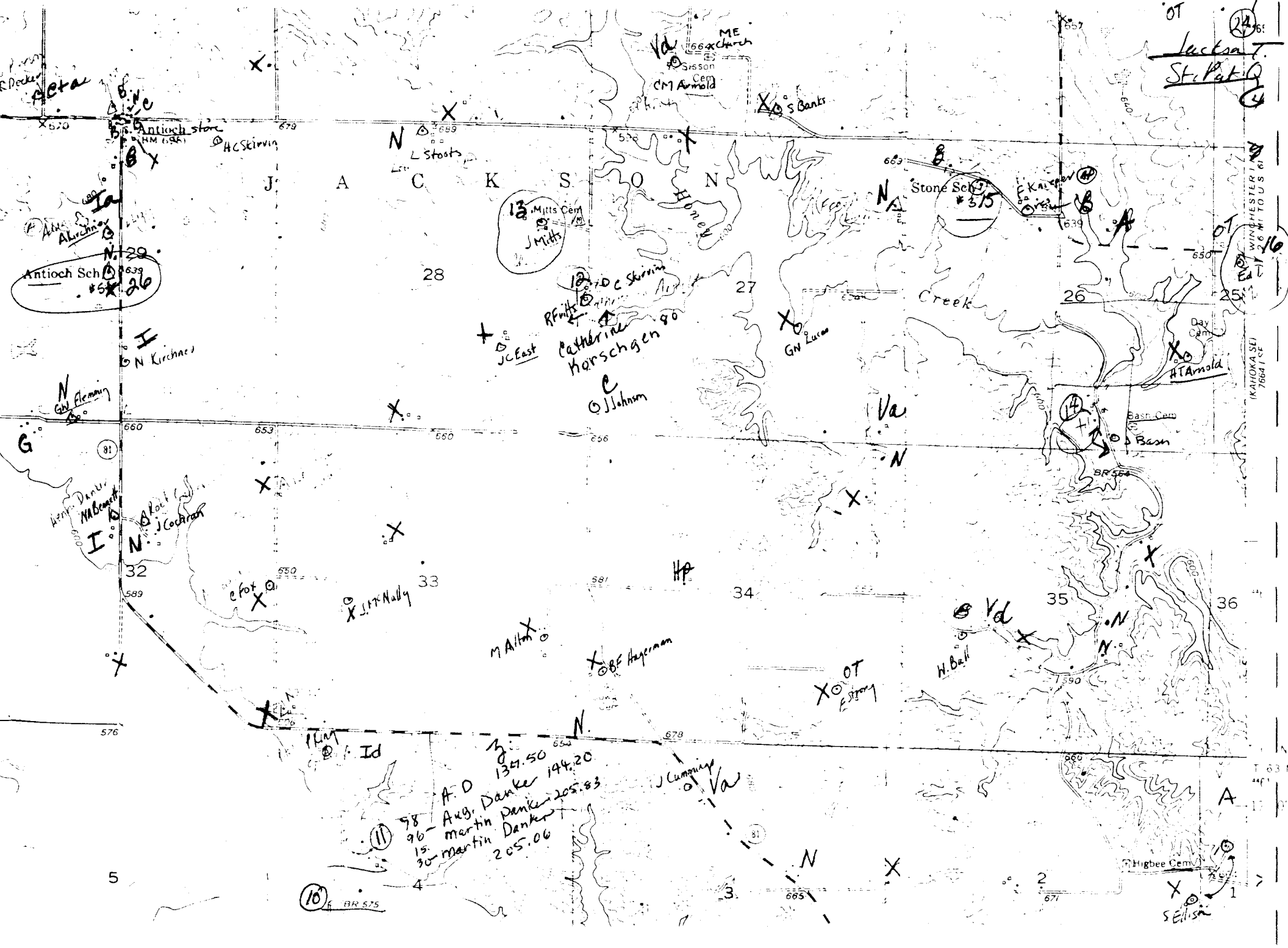

Jackson T.
St. Pat Q
J A C K S O N
Antioch store
Antioch Sch
Stone Sch
Mitts Cem
Sisson Cem
Honey Creek
Catherine Korschgen
Day Cem
Bash Cem
Higbee Cem
WINCHESTER 1 MI TO U S 61
(KAHOKA SE) 7664 I SE
A. D 137.50
98 Aug. Danker 144.20
96 Martin Danker 205.83
15
30 Martin Danker 205.06

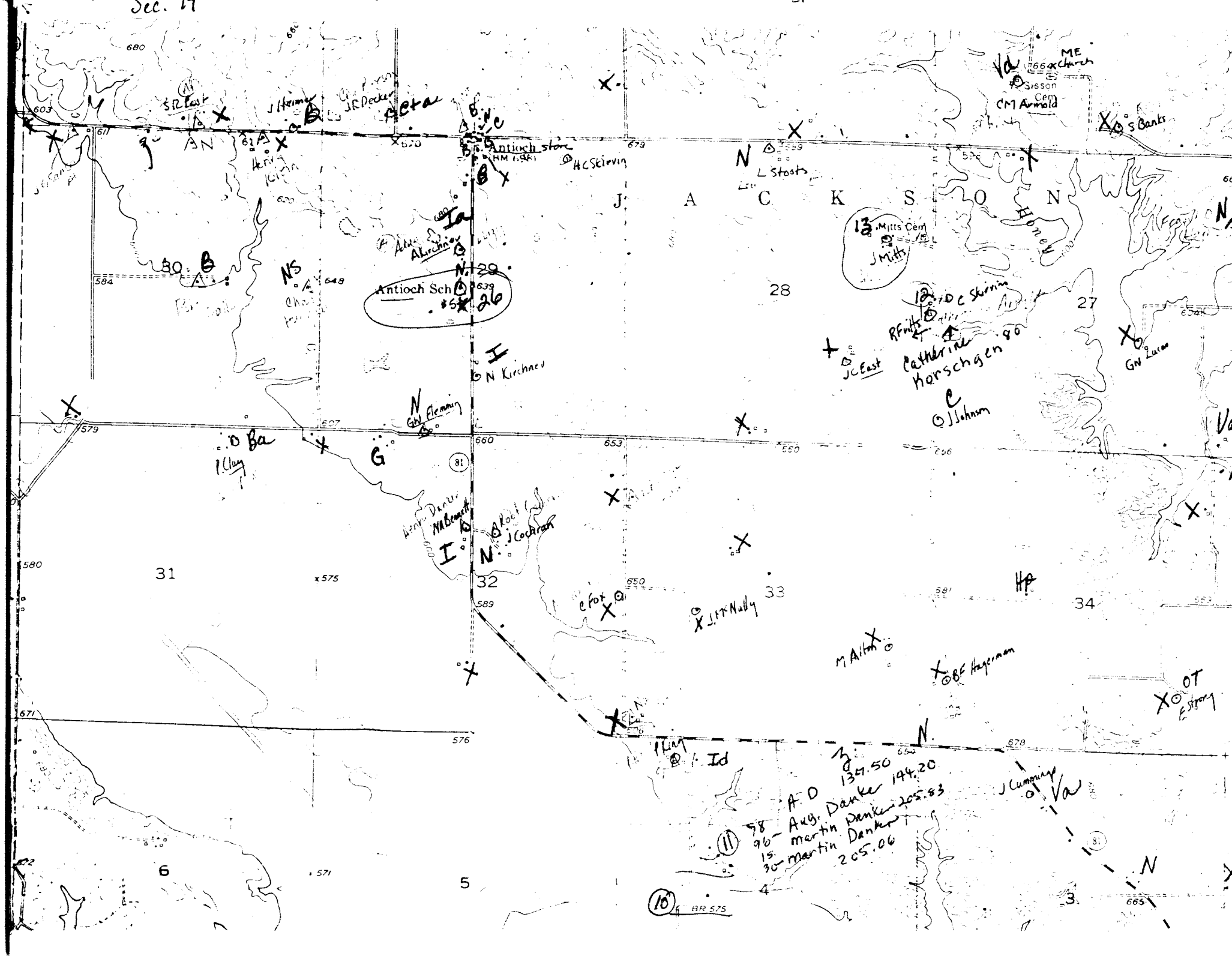
Sec. 17
J A C K S O N
Antioch store
Antioch Sch
Mitts Cem
Sisson Cem
CM Arnold
S Banks
L Stoots
H C Skirvin
A Kirchner
N Kirchner
GW Flemming
J Cochran
C Fox
J McNally
M Alton
BF Hagerman
J Cummings
J Johnson
Catherine Korschgen
J C East
R Fritts
C Skirvin
GW Lucas
E Strong
A D 137.50
Aug. Danker 144.20
Martin Danker 205.83
Martin Danker 205.06
BR 575
Honey
Va
Id
Ia
Ba
Hp
OT
26
29
28
27
30
31
32
33
34
6
5
4
3

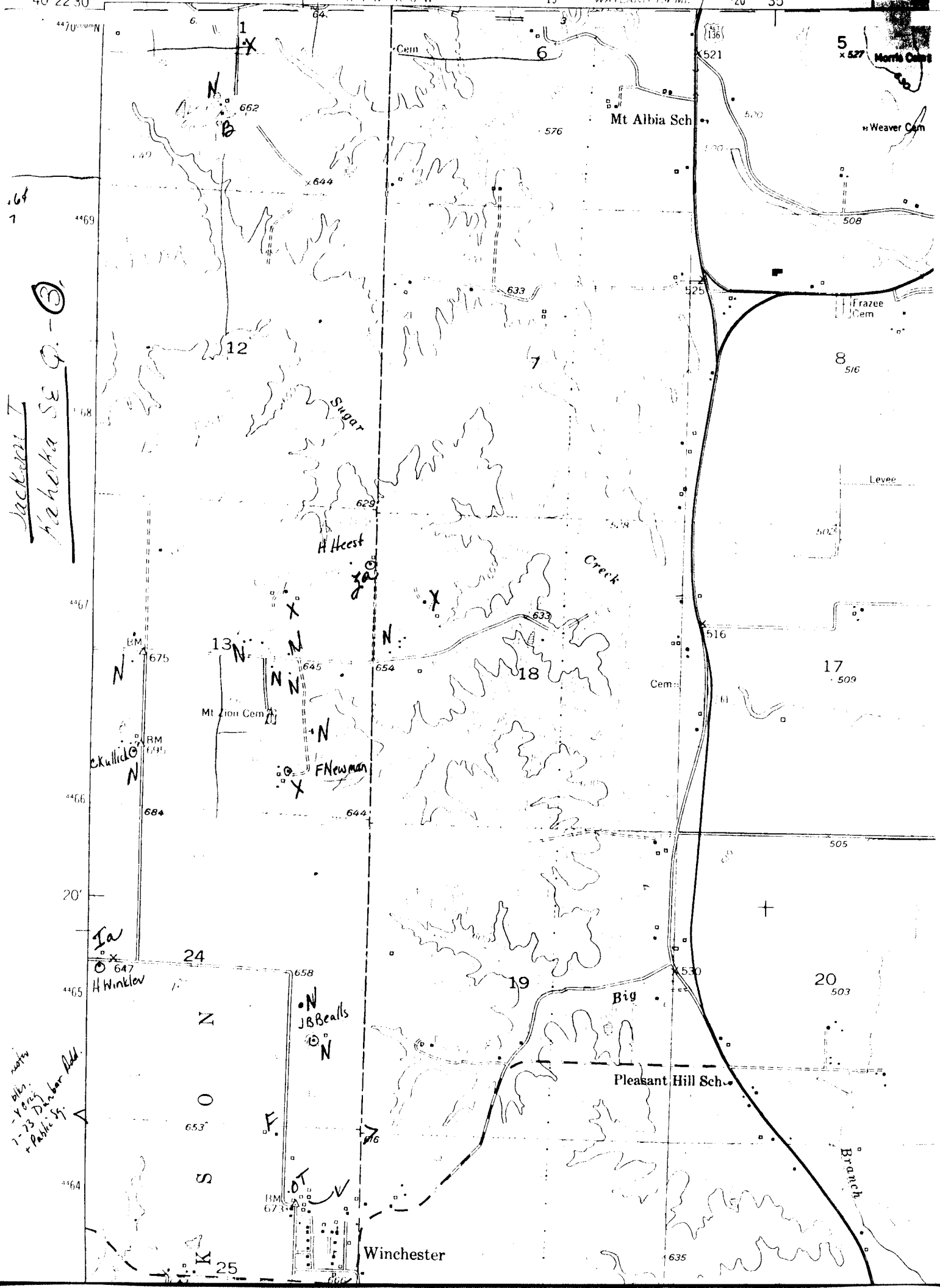

Jackson T
Kahoka SE Q-3
Mt Albia Sch
Weaver Cem
Morris Cem
Frazee Cem
Levee
Sugar
Creek
H Heest
Mt Zion Cem
C Kullick
F Newman
H Winkler
J B Bealls
Big
Branch
Pleasant Hill Sch
Winchester
Cem

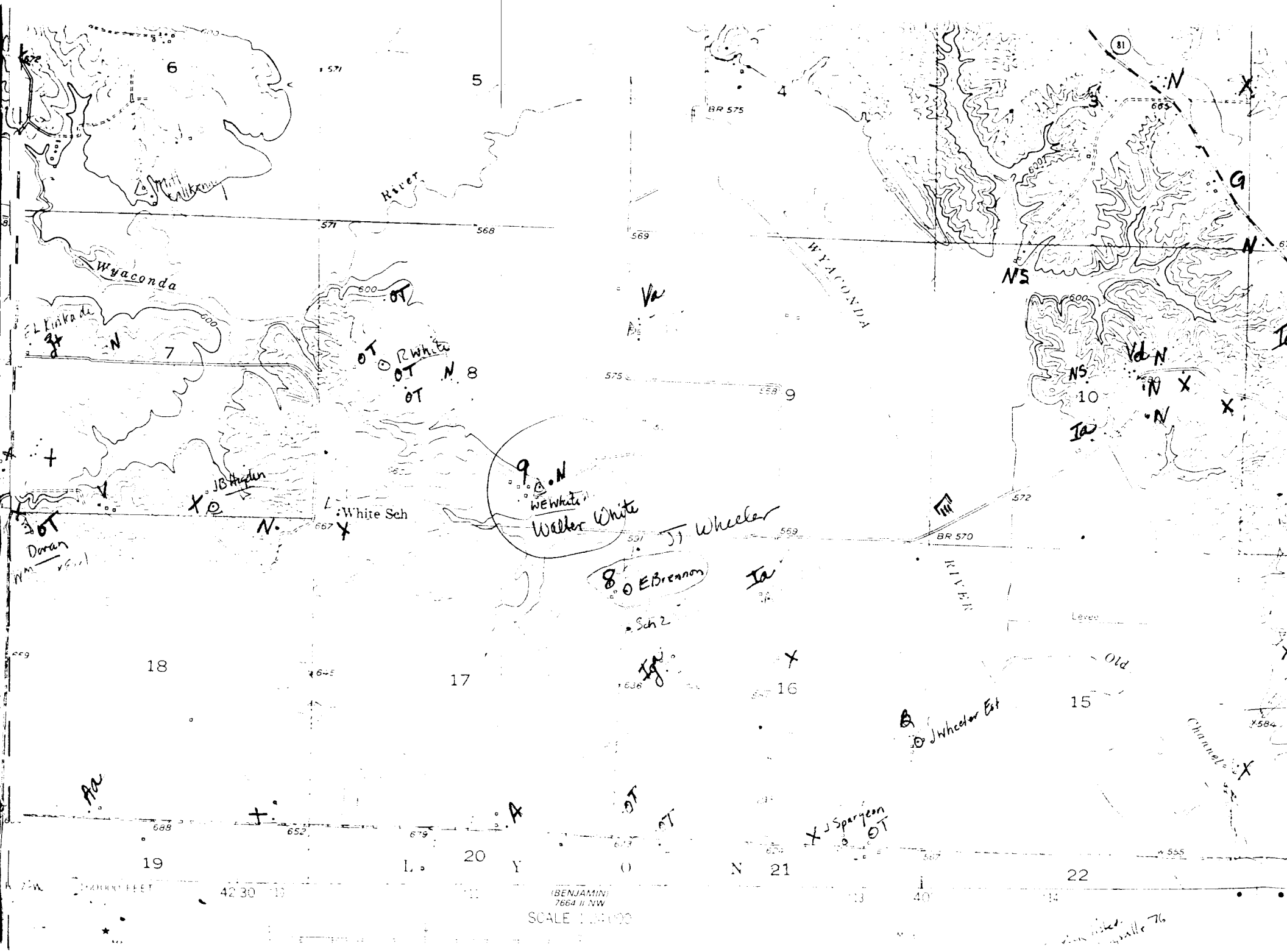

Wyaconda
River
White Sch
Walter White
JT Wheeler
E Brennon
Sch 2
J Wheeler Est
J Spargeon
Doran
WYACONDA
RIVER
Old
Channel
BR 575
BR 570
(BENJAMIN)
7664 II NW
SCALE

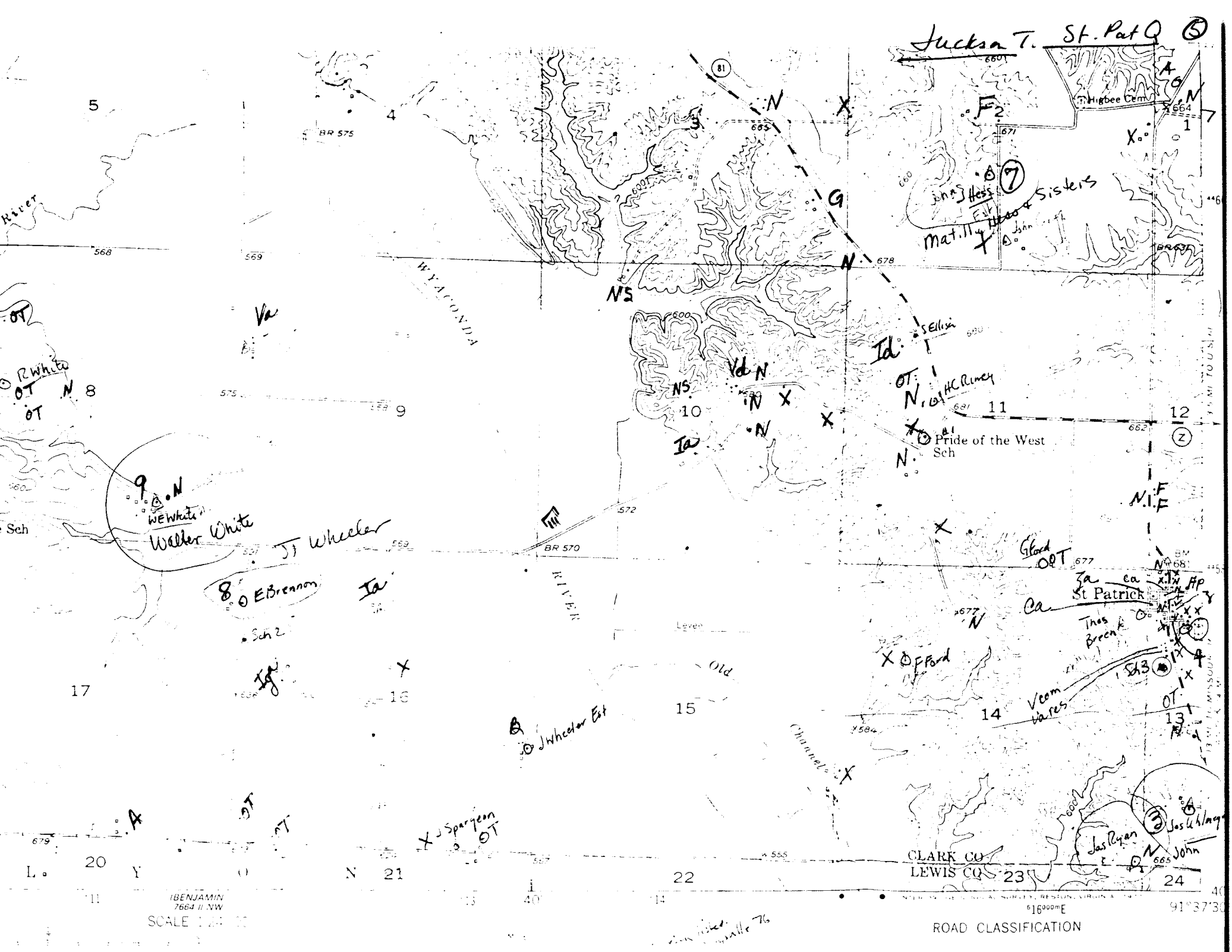
Jackson T. St. Pat Q
5
Higbee Cem
River
WYACONDA
RIVER
Pride of the West Sch
St Patrick
Walter White
J T Wheeler
E Brennon
Sch 2
Sch 3
Old
Channel
Levee
J Wheeler Est
J Spargeon
Jas Ryan
John
Matilly Hess & Sisters
S Ellis
HC Riney
G Ford
F Ford
Thos Breen
Vcom Vares
CLARK CO
LEWIS CO
BR 575
BR 570
BR 631
IBENJAMIN
7664 II NW
SCALE
ROAD CLASSIFICATION
91°37'30

Kahoka SE
Q.
Jackson
T.
6.

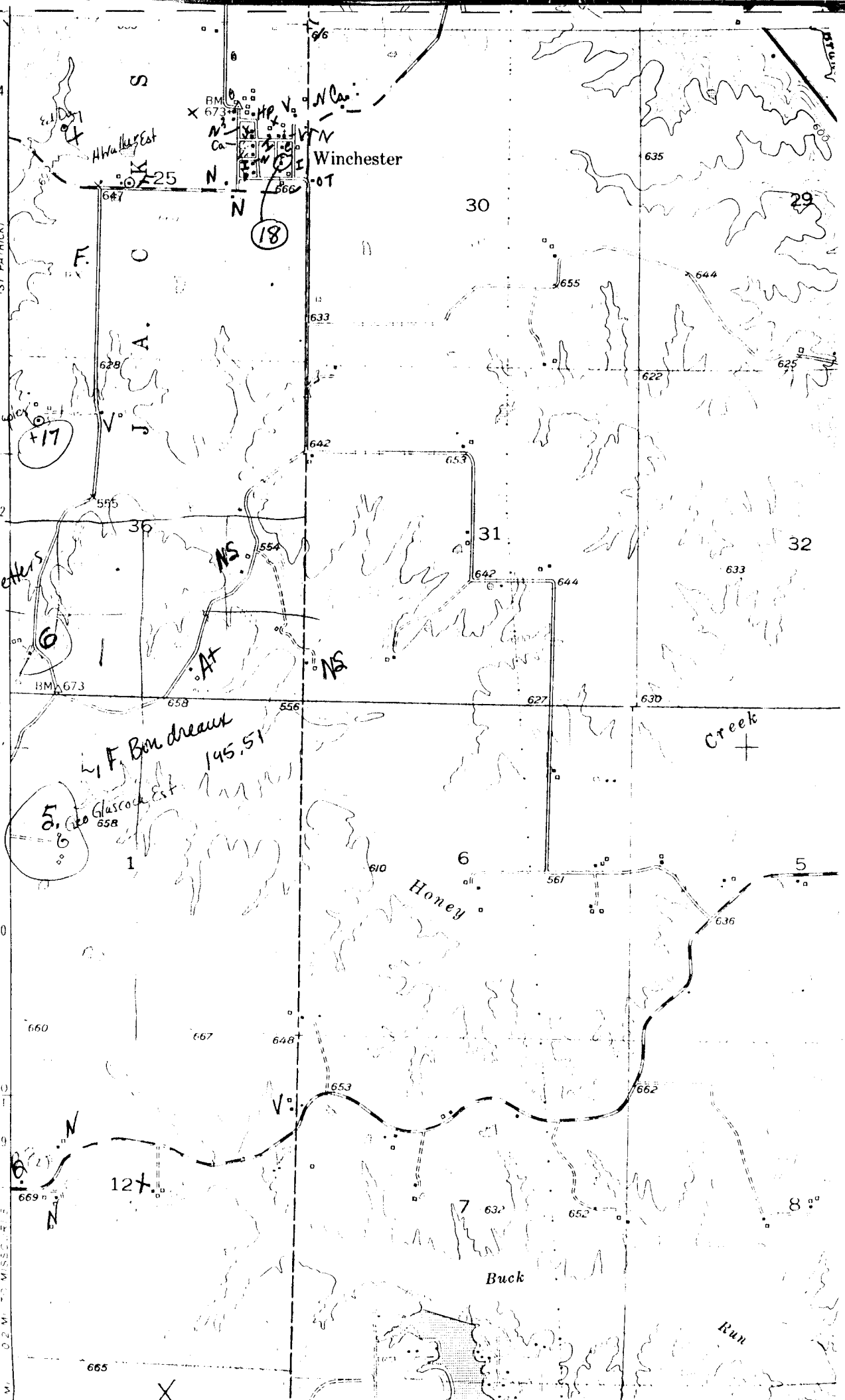

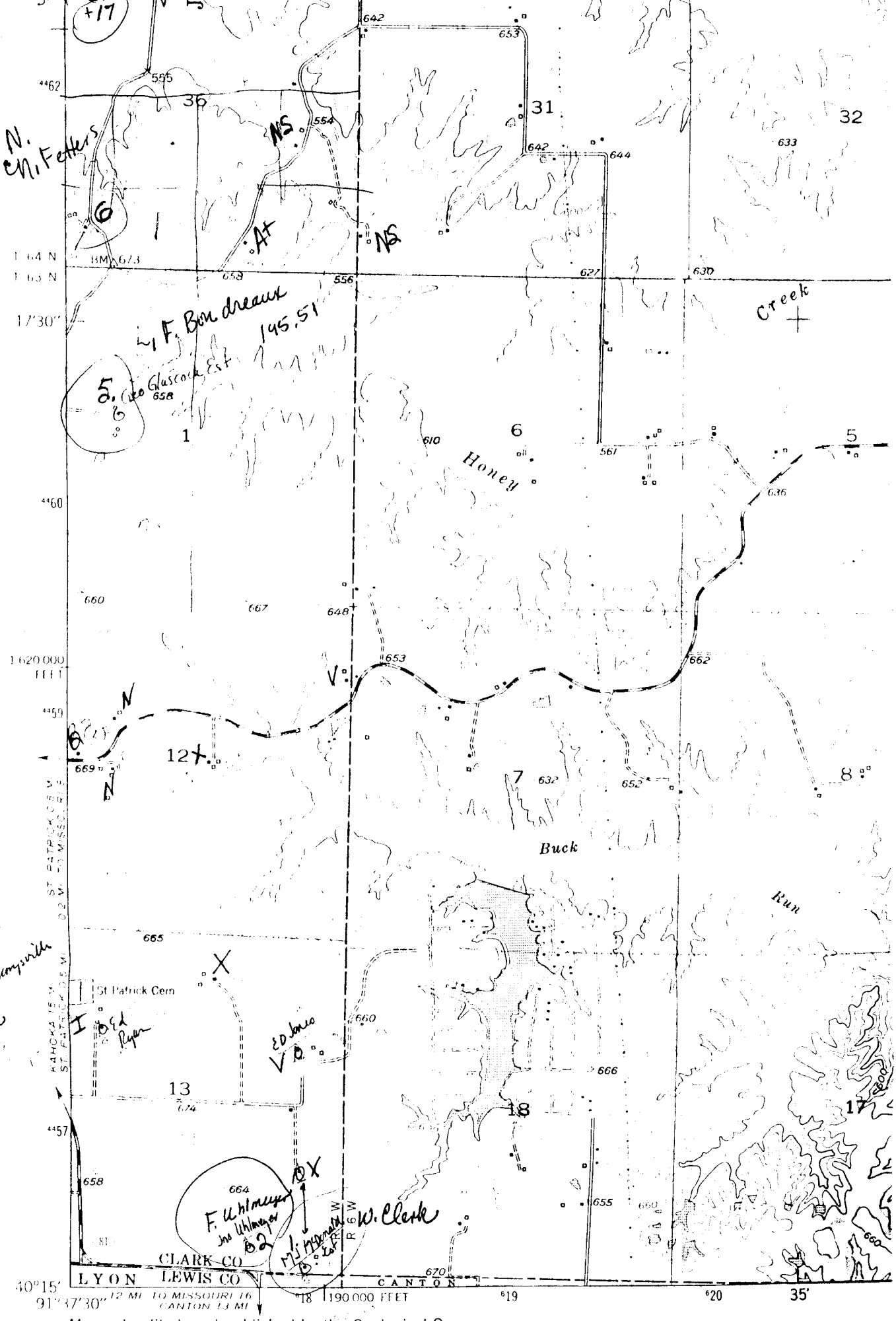

Mapped, edited, and published by the Geological Survey

KEY TO MAPS

The following are 7.5' USGS maps for Kahoka, Kahoka S.E., St. Patrick and Wayland quadrants. They are utilized to place the site in relation to both its topography & to its surrounding built environment.

The Key to these maps was developed to be continuous throughout the entire county. These types are explained in the final report concerning Clark County.

KEY

1, 2, 3	Site Surveyed
A	Type A Style
B	Bungalow or Bungaloid Style (1915-30)
Bx	Box Style
C	Cottage Style (1895-1915)
CC	Cornbelt Cube
F	1940-1950's Style
G	Gable Peak Style
H	Hip Style
I	I House Style
N	New (1960-80'S & Mobile Homes)
NS	Not Surveyed
QA	Queen Anne
T	Temple
TG	Triple Gable
V	Vernacular
X	Property has been razed
Z	Type Z Style

Properties with no notation are outbuildings. A small + sign next to a notation indicates that type but in a larger version (1½ or 2 story); i.e., Z+ would be the typical Z house but of 1½ stories, C+ would be the cottage plan but 2 stories in height. A small "a" for extremely altered or a small "d" for extremely deteriorated may be placed after a type letter if appropriate; i.e., Ba meaning a bungaloid style which has been extremely reworked or Hd which would be a hip type that has been abandoned for some time & is in extremely deteriorated condition.

BIBLIOGRAPHY

Refer to main source bibliography for complete names of reference materials.

1878, 1896, 1915 Atlases

1930, 1981, 1984 Platbooks

1887 History

History of Clark County Churches

Abstract Records

Daily Gate City - 7/1/76

1850, 1860, 1870, 1900 & 1910 Census Reports

Cemetery Inscriptions of Clark County

1850/1860 Slave Schedules

Marriage Records

Interviews with: The McKinzies - 1983
Franklin (Bud) Winters-12/84
Mrs. Kenneth Sowers - 12/84
Erbie Young - 1983
Steve Murphy - 9/25/84

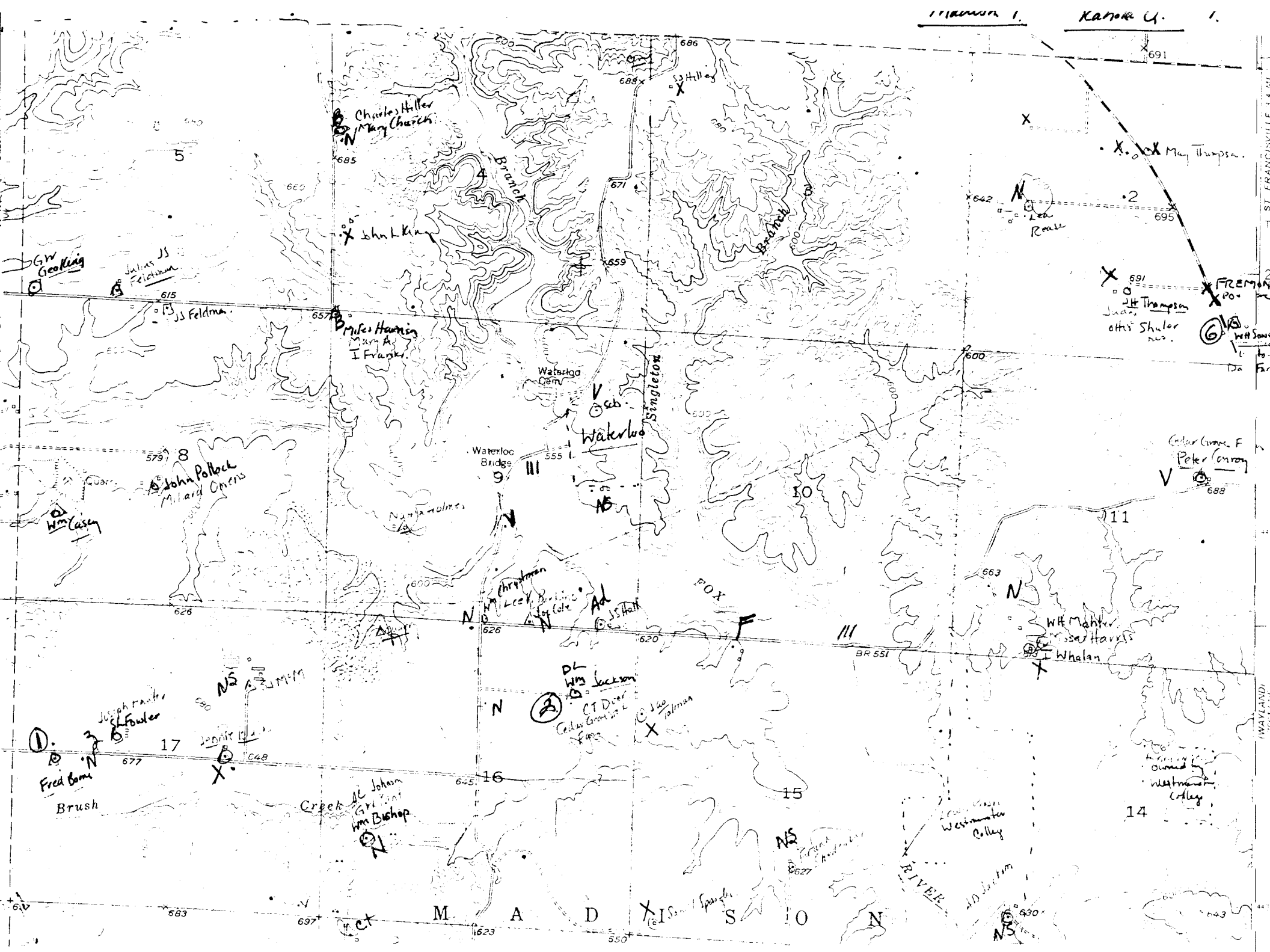

Charles Hiller
Mary Church
John L King
GW Geoking
Julius JS Feldman
JS Feldman
Miles Harris
Mary A
I Franks
Branch
Waterloo Cem
Waterloo
Singleton
Waterloo Bridge
John Pollock
Milard Owens
Wm Casey
Nannie Holmes
Wm Christman
Lee V
Joe Cole
JS Hall
FOX
BR 551
DL
Wm Jackson
CT Dier
Cedar Grove
Joseph Fowler
SL Fowler
Fred Boone
Brush
Creek
JC Johnson
Wm Bishop
Westminster College
RIVER
M A D I S O N
May Thompson
Lea Rease
FREMONT
JH Thompson
Judy
Otis Shuler
Peter Conroy
Cedar Grove
WH Mahler
Whalan
ST FRANCISVILLE
(WAYLAND)

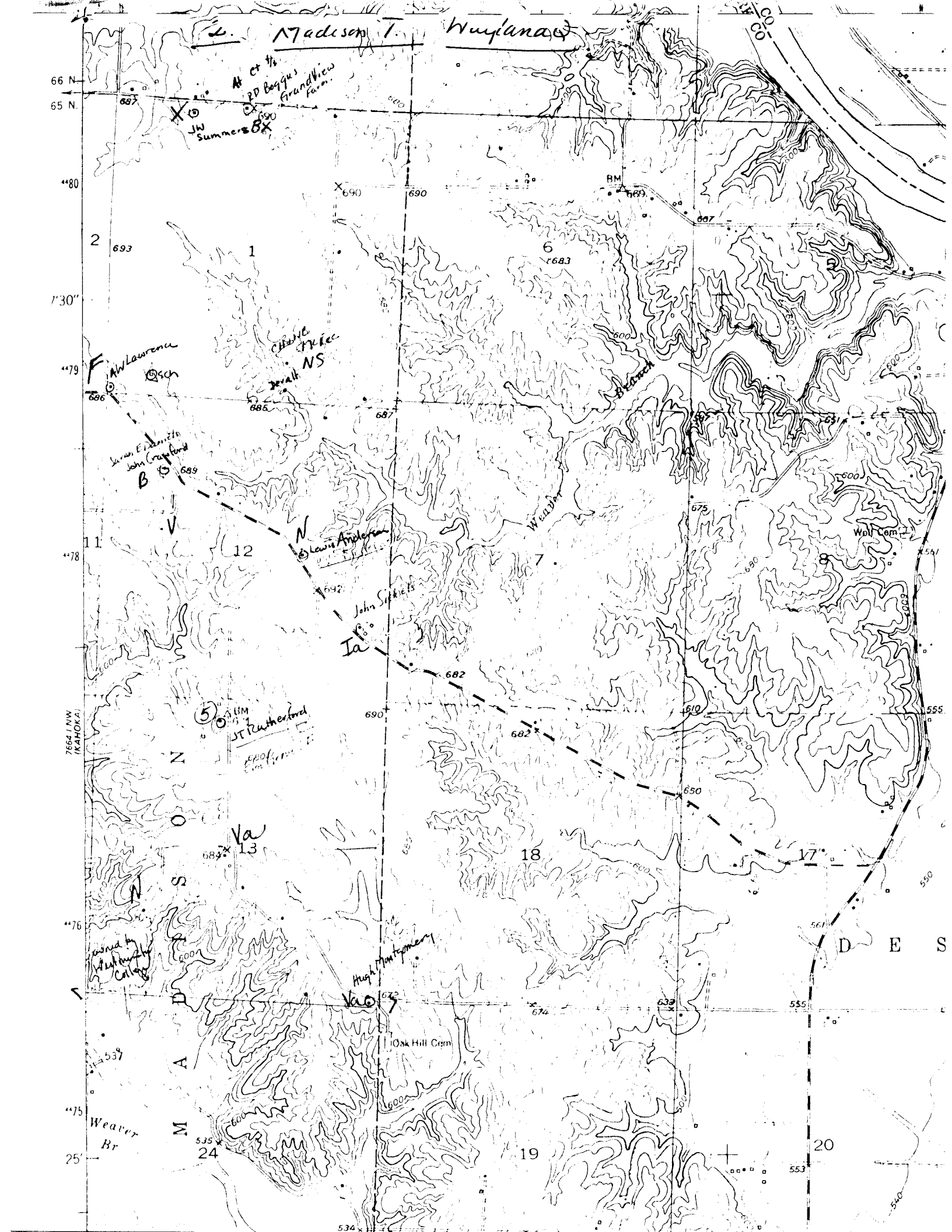

Madison T. Wayland
66 N.
65 N.
7'30"
25'
7664 I NW (KAHOKA)
At Ct 4/4
RD Boggus Grandview Farm
JW Summers
AW Lawrence
Sch
Devalt
NS
Jarvis E Daniels
John Crawford
Lewis Anderson
John Sickels
Ia
JT Rutherford
Va
Hugh Montgomery
Oak Hill Cem
Weaver Br
Wolf Cem
Weaver Branch
MADISON
DES

Madison T. Kahoka Q 3

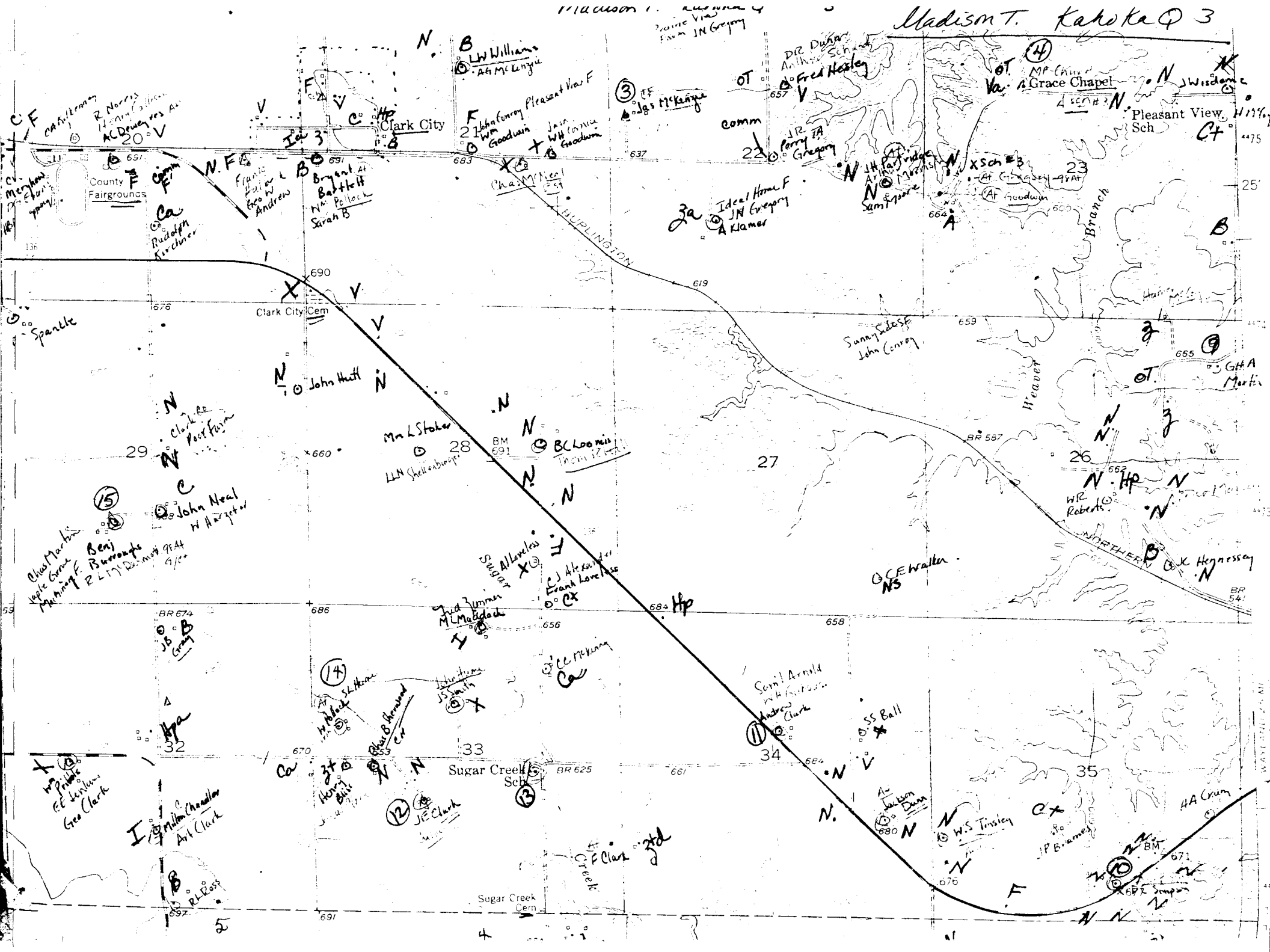

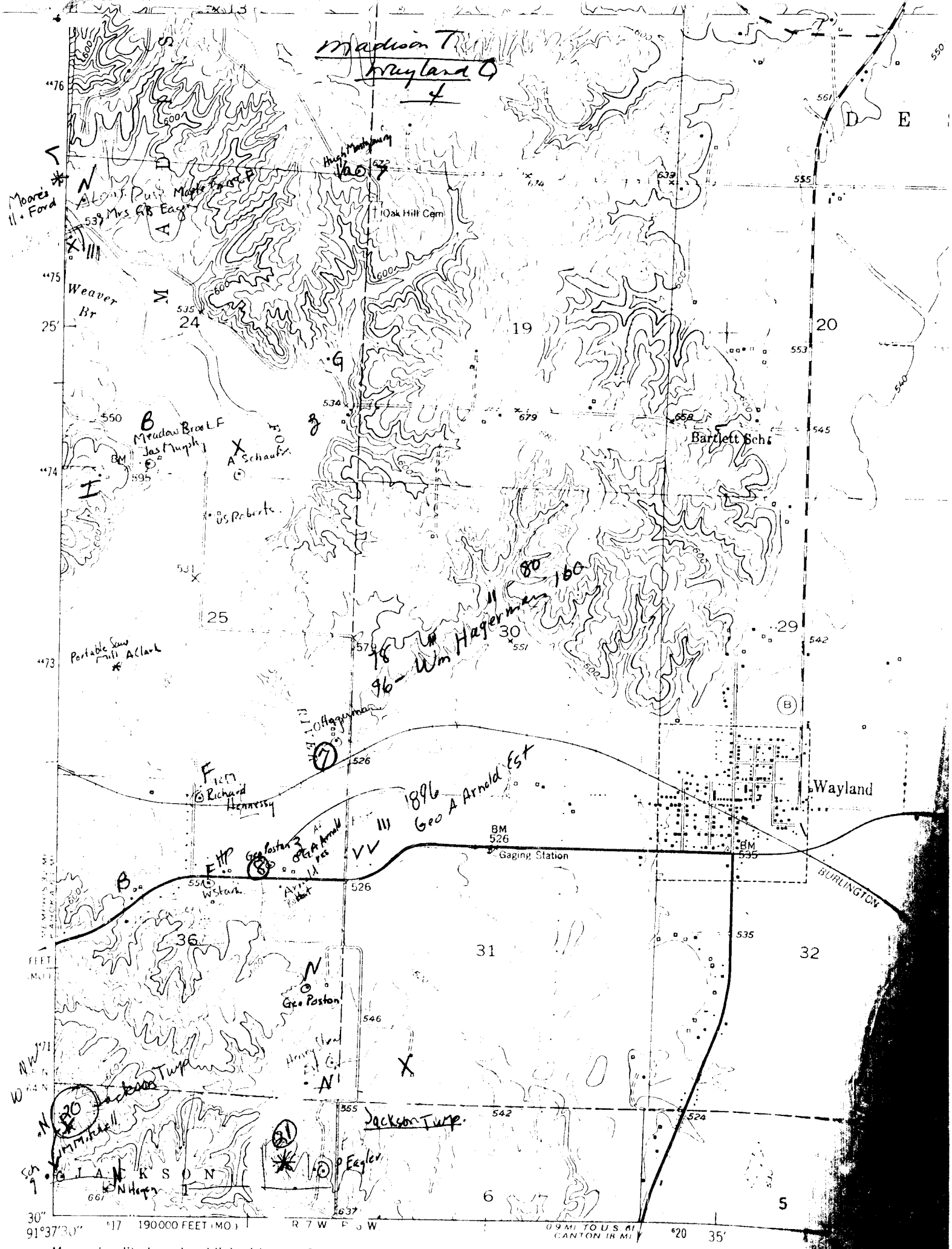

Mapped, edited, and published by the Geological Survey

Control by USGS and USC&GS

KEY TO MAPS

The following are 7.5' USGS maps for Kahoka and Wayland quadrants. They are utilized to place the site in relation to both its topography & to its surrounding built environment.

The Key to these maps was developed to be continuous throughout the entire county. These types are explained in the final report concerning Clark County.

KEY

1, 2, 3	Site Surveyed
A	Type A Style
B	Bungalow or Bungaloid Style (1915-30)
Bx	Box Style
C	Cottage Style (1895-1915)
CC	Cornbelt Cube
F	1940-1950's Style
G	Gable Peak Style
H	Hip Style
I	I House Style
N	New (1960-80'S & Mobile Homes)
NS	Not Surveyed
QA	Queen Anne
T	Temple
TG	Triple Gable
V	Vernacular
X	Property has been razed
Z	Type Z Style

Properties with no notation are outbuildings. A small + sign next to a notation indicates that type but in a larger version (1½ or 2 story); i.e., Z+ would be the typical Z house but of 1½ stories, C+ would be the cottage plan but 2 stories in height. A small "a" for extremely altered or a small "d" for extremely deteriorated may be placed after a type letter if appropriate; i.e., Ba meaning a bungaloid style which has been extremely reworked or Hd which would be a hip type that has been abandoned for some time & is in extremely deteriorated condition.

BIBLIOGRAPHY

Refer to main source bibliography for complete names of reference materials

1878, 1896, 1915 Atlases

1930, 1981 Platbooks

1887 History

History of Clark County Churches

Abstract Records

Old Settlers Special Edition of the Media, 9/14/83

1850, 1860, 1870, 1900, & 1910 Census Reports

Cemetery Inscriptions of Clark County

Marriage Records

Interviews with: Steve Murphy - 9/25/84
Mr. Bob Wilson - 10/84
Mrs. Rick Burkhardt - 10/84
Paul Tramel - 11/84

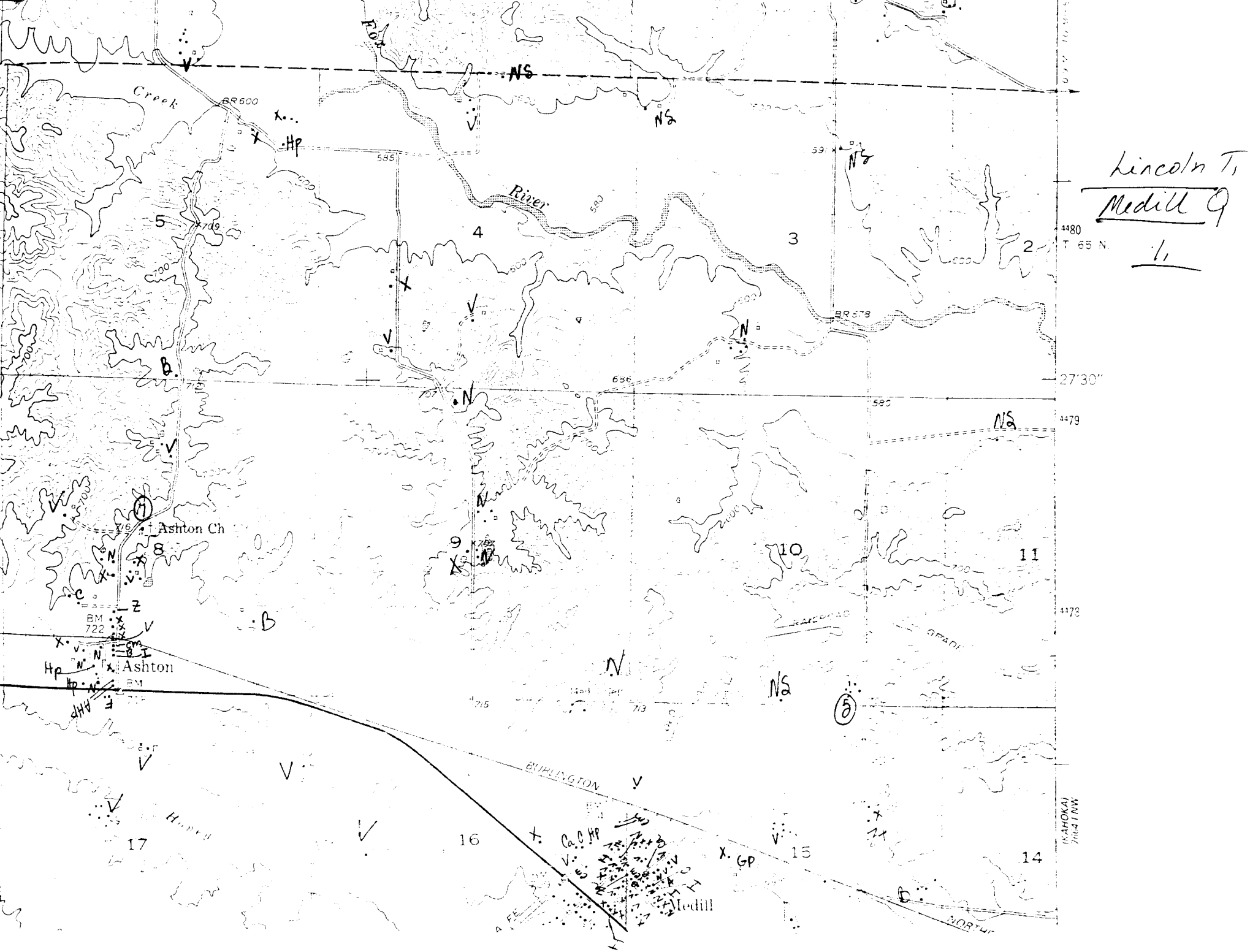
Lincoln T1
Medill Q
1
Fox
River
Creek
BR600
BR578
T 65 N
27'30"
4480
4479
4478
Ashton Ch
Ashton
BM 722
BURLINGTON
Medill
NORTH
(KAHOKA) 7604 I NW
5
4
3
2
8
9
10
11
17
16
15
14

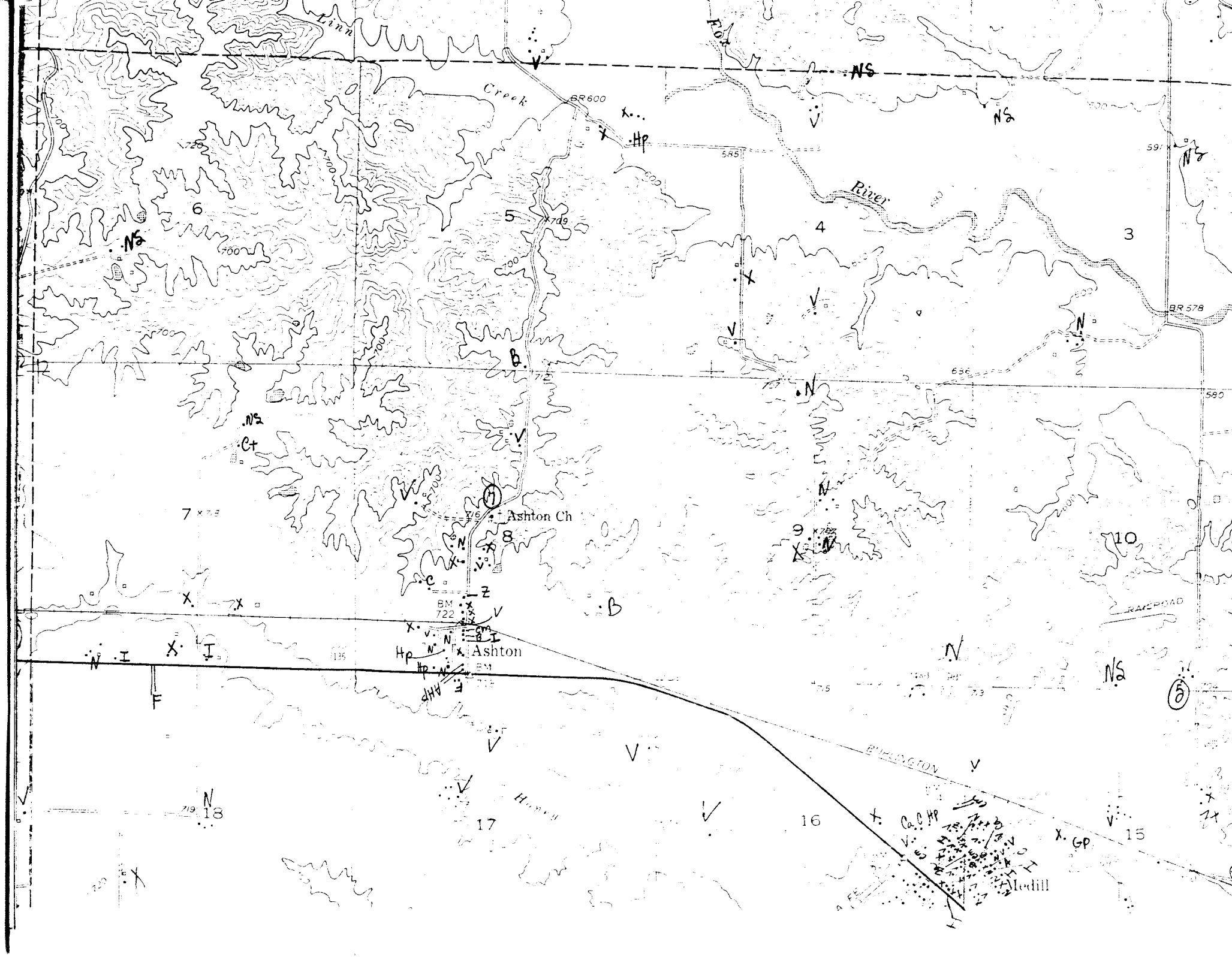

Linn
Creek
Fox
River
BR 600
BR 578
Ashton Ch
Ashton
BM 722
RAILROAD
BURLINGTON
Medill
6
5
4
3
7
8
9
10
18
17
16
15

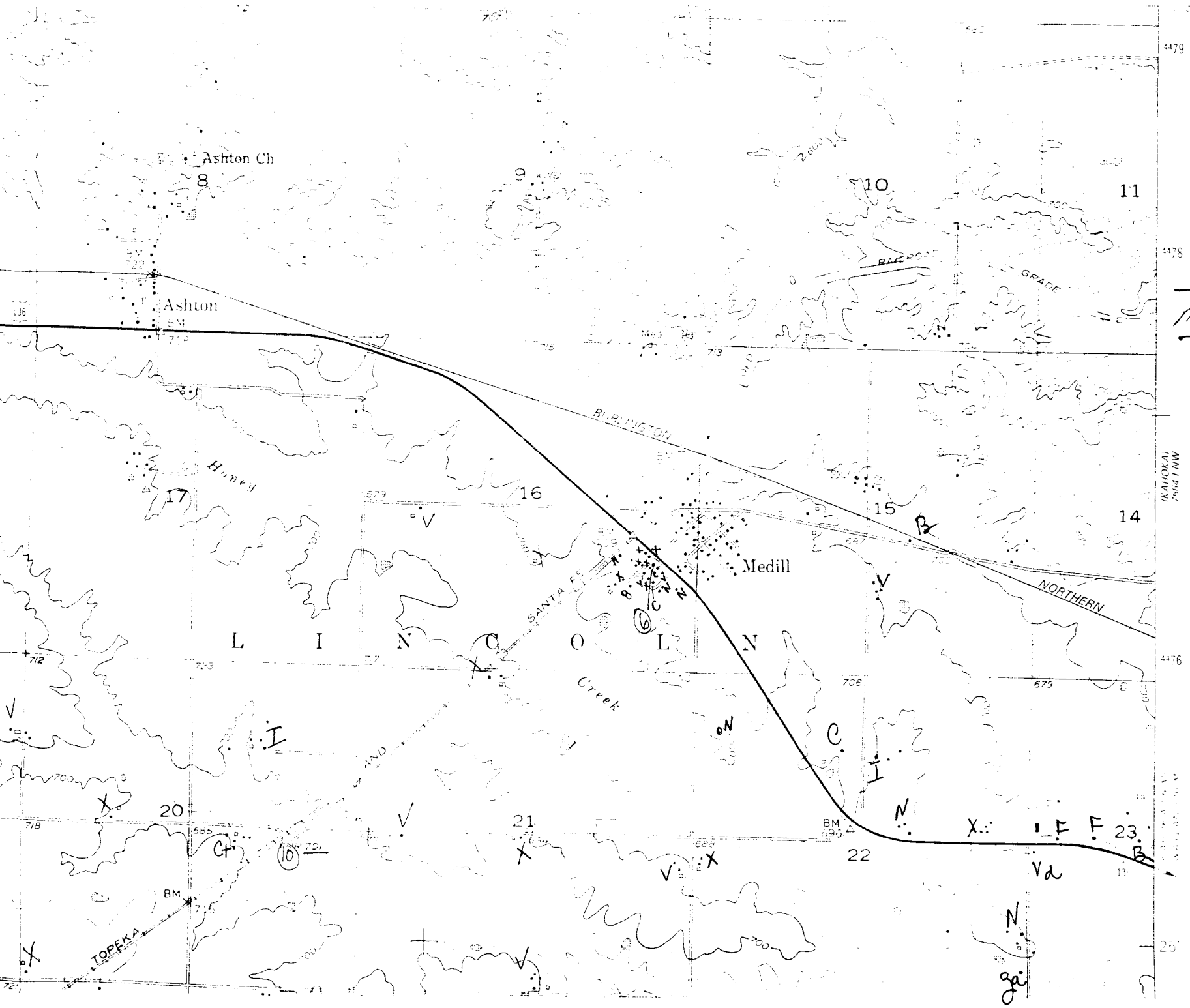

Lincoln T,
Medill Q
2

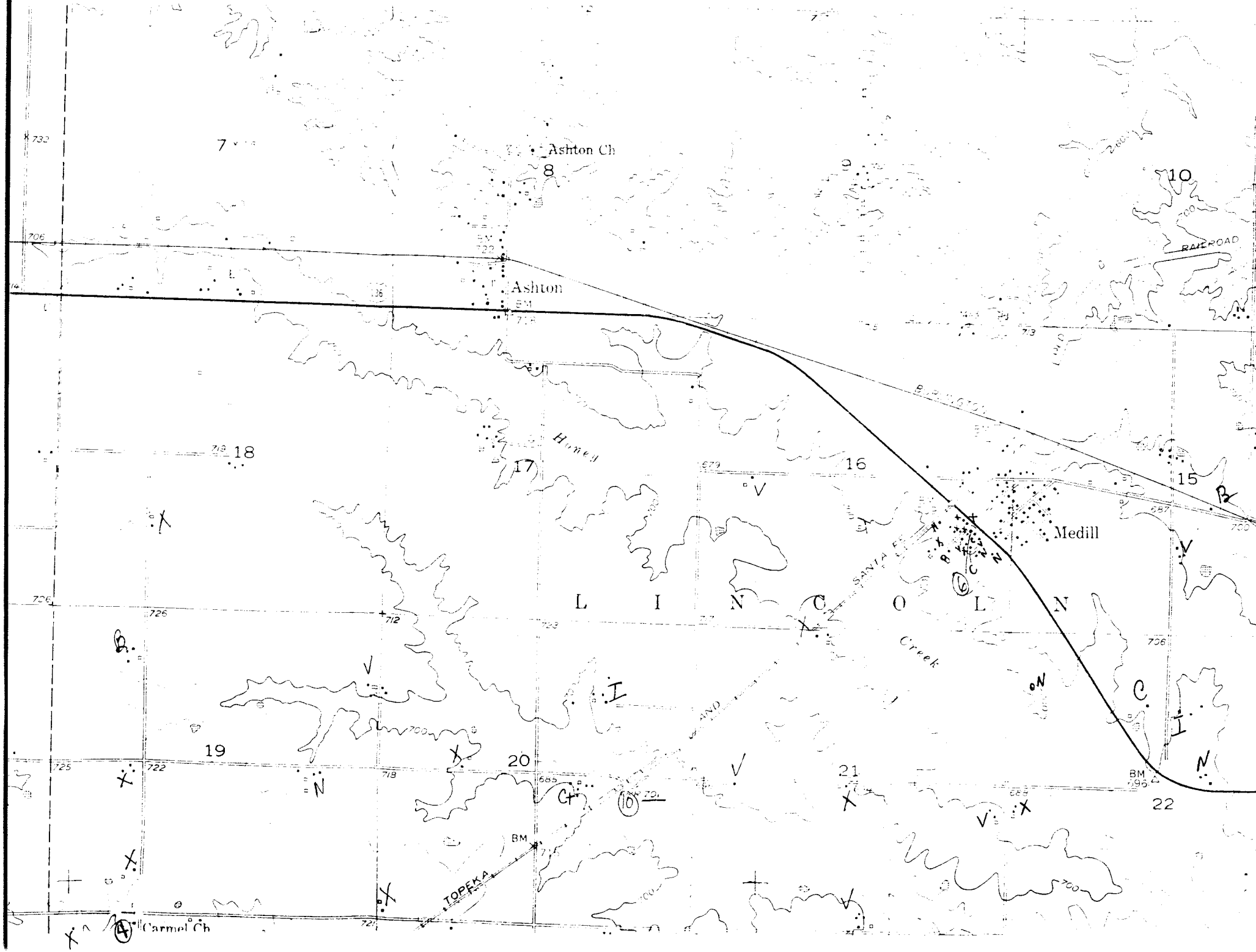

Ashton Ch
Ashton
Honey
Creek
Medill
L I N C O L N
SANTA FE
TOPEKA
Carmel Ch
RAILROAD
BURLINGTON
7
8
9
10
15
16
17
18
19
20
21
22

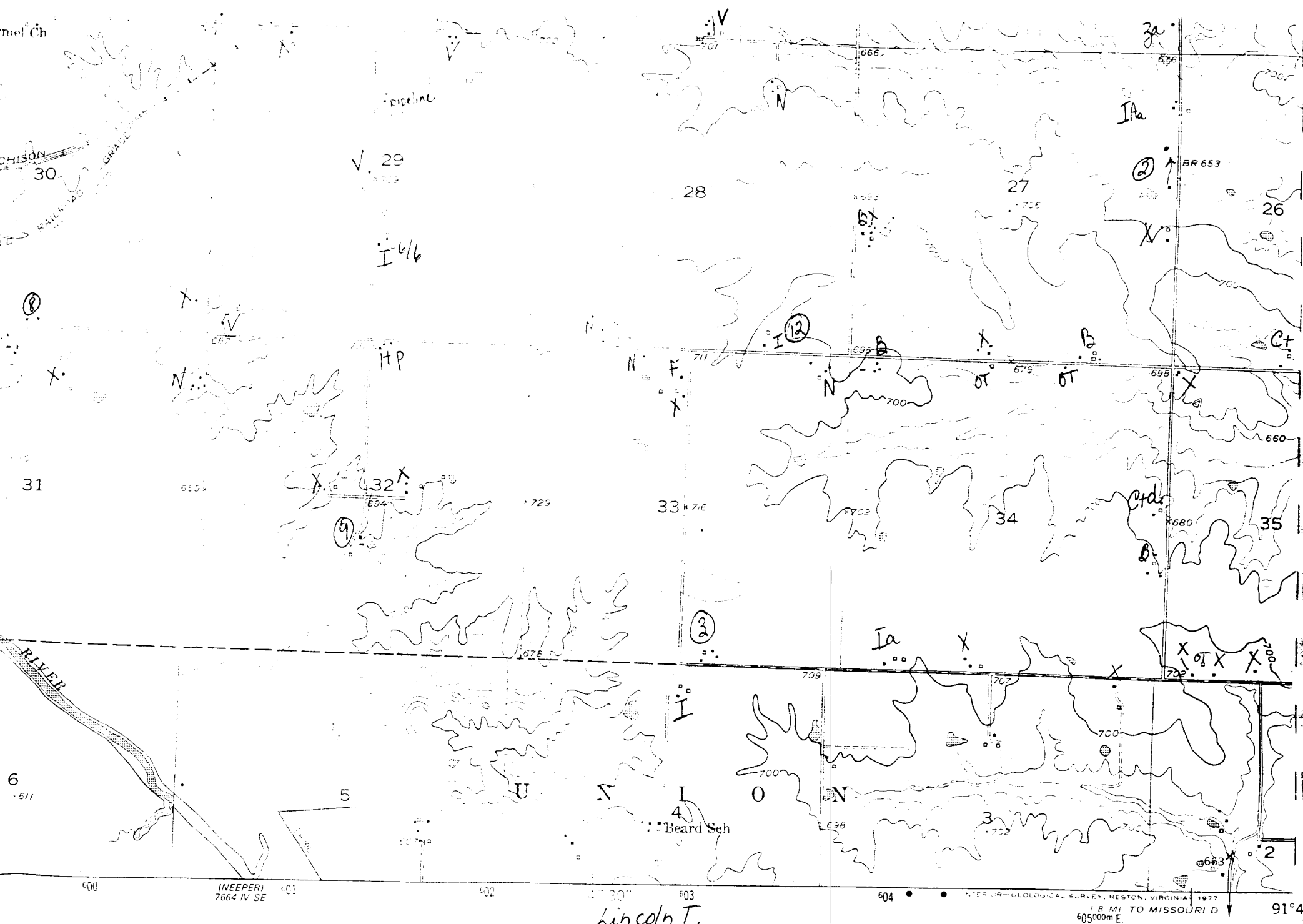
pipeline
30
29
28
27
26
31
32
33
34
35
6
5
4
3
2
U N I O N
Beard Sch
RIVER
(NEEPER)
7664 IV SE
14°30'
91°4
1.5 MI. TO MISSOURI D
605000m E.
Lincoln T,
Medill 9 3.
SCALE 1:24 000
ROAD CLASSIFICATION
Primary highway, all weather, hard surface
Light-duty road, all weather, improved surface

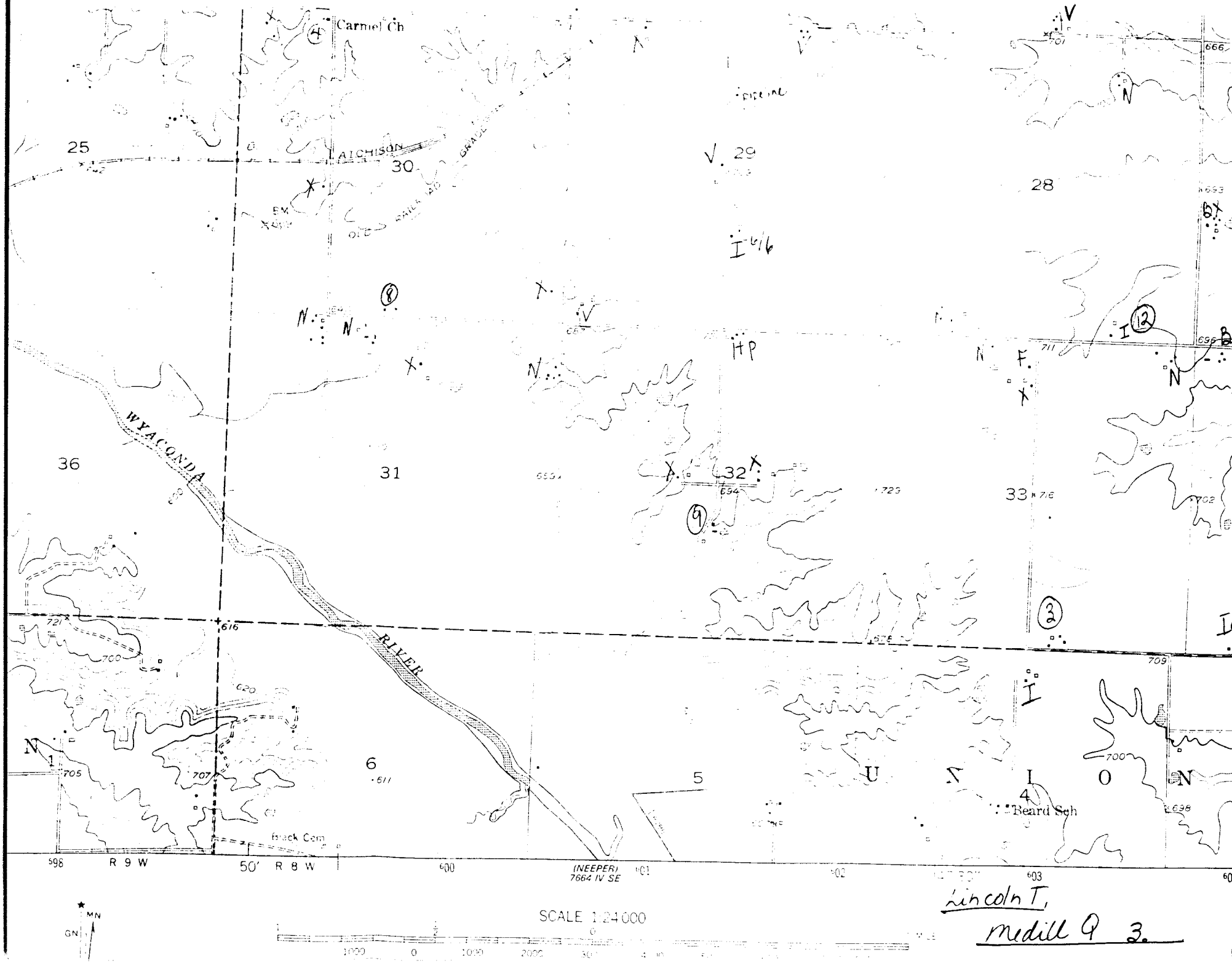

Lincoln T,
Medill Q 3.

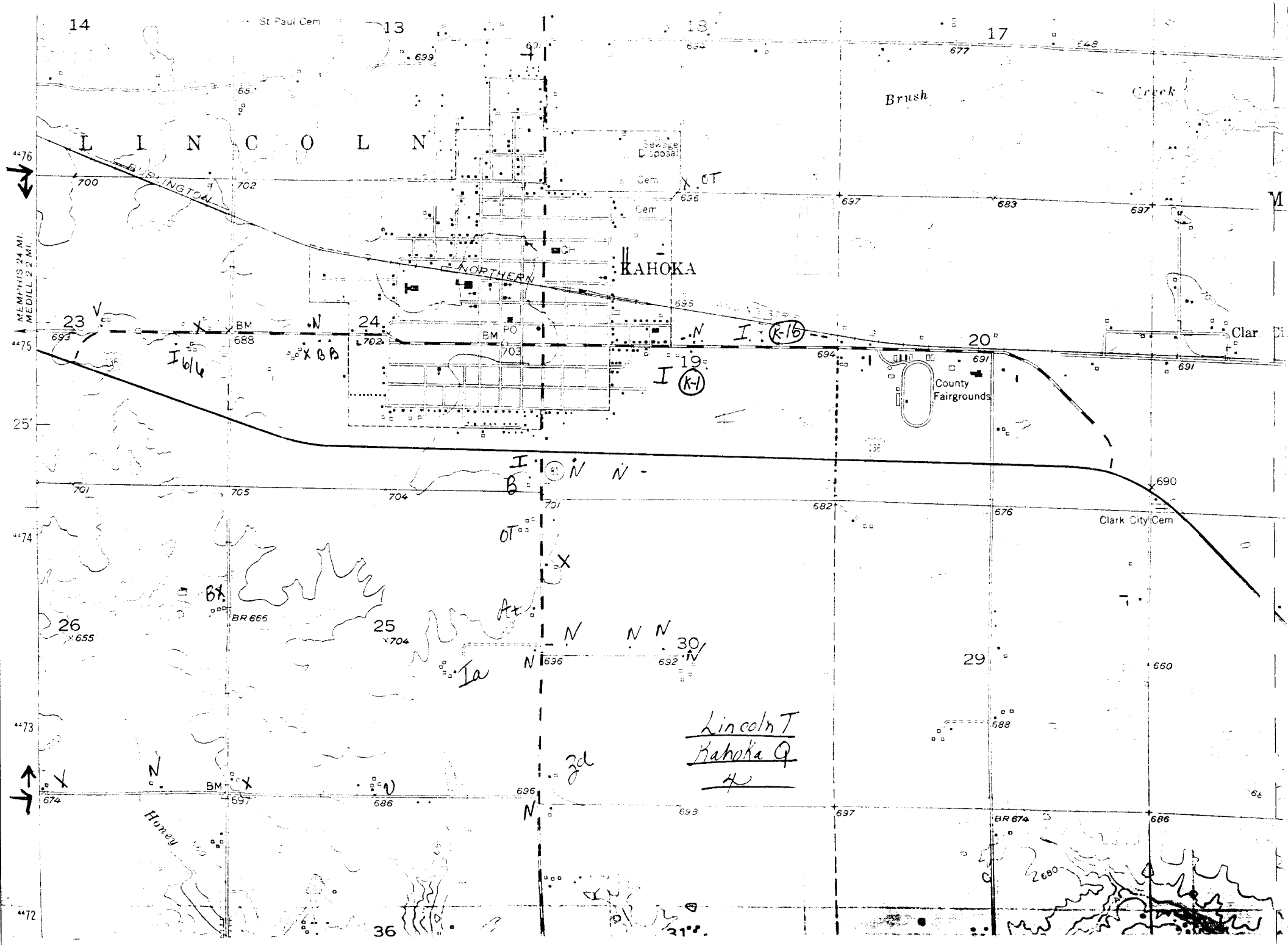

14
St Paul Cem
13
18
17
Brush
Creek
L I N C O L N
BURLINGTON
NORTHERN
Sewage Disposal
Cem
Cem
KAHOKA
MEMPHIS 24 MI.
MEDILL 2.2 MI.
23
24
20
19
County Fairgrounds
Clar
Clark City Cem
25'
26
25
30
29
Honey
36
31
Lincoln T
Kahoka Q
4

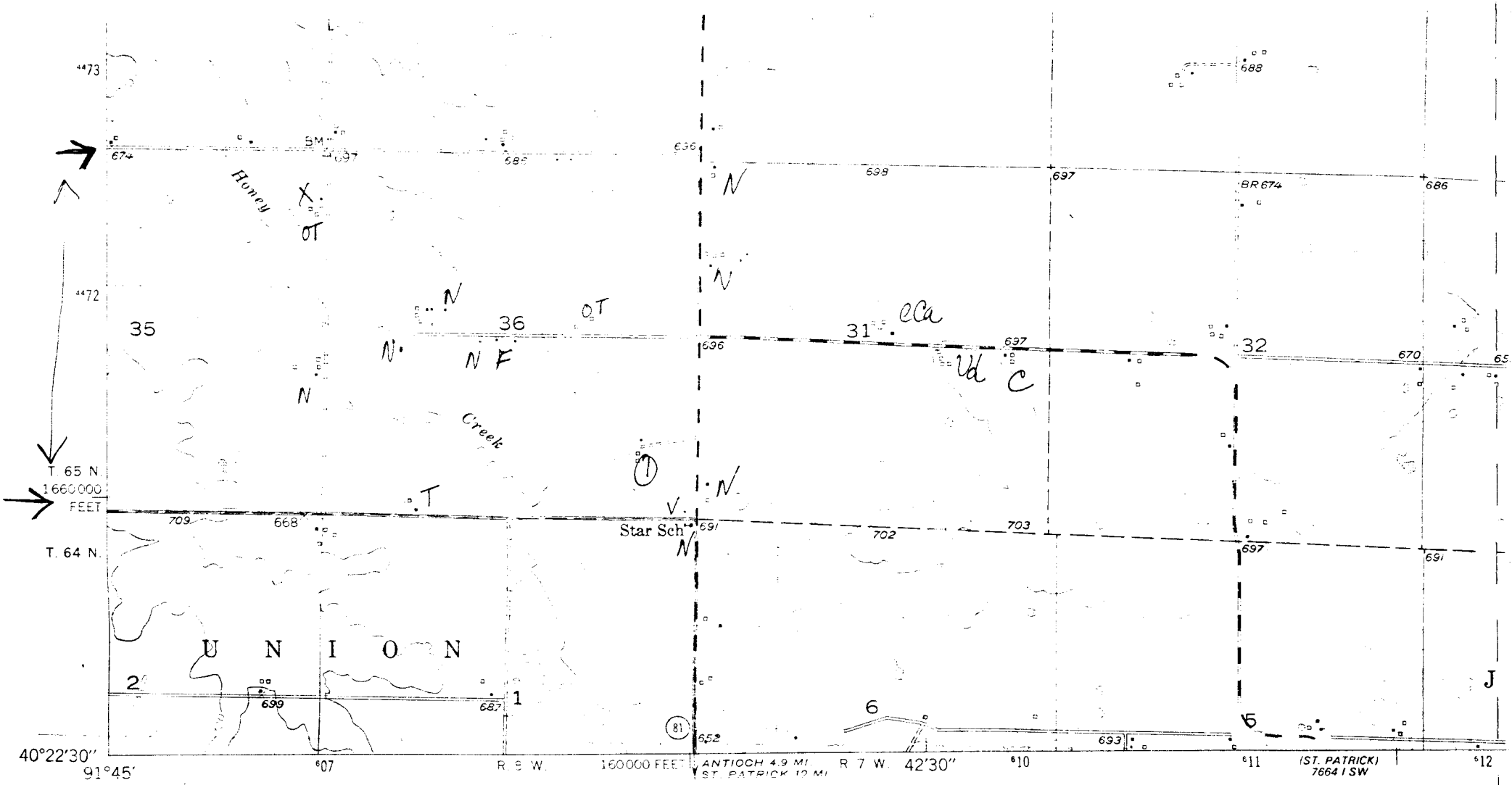

(NEEPER)
7664 IV SE

Mapped, edited, and published by the Geological Survey

Control by USGS and USC&GS

Topography from aerial photographs by multiplex methods
Aerial photographs taken 1947. Field check 1949

Polyconic projection. 1927 North American datum
10,000-foot grid based on Missouri coordinate system, east zone

1000-meter Universal Transverse Mercator grid ticks, zone 15, shown in blue

Red tint indicates area in which only landmark buildings are shown

Revisions shown in purple compiled from aerial photographs taken 1975. This information not field checked

Lincoln T
Kahoka Q
5

MN
GN
0°51'
51 MILS
4°
71 MILS

UTM GRID AND 1975 MAGNETIC NORTH DECLINATION AT CENTER OF SHEET

SCALE 1:24 000

1 ½ 0 1

1000 0 1000 2000 3000 4000 500

1 5 0

CONTOUR INTERVAL 20 FEET
NATIONAL GEODETIC VERTICAL DATUM OF 1929

THIS MAP COMPLIES WITH NATIONAL MAP ACCURACY STANDARDS
FOR SALE BY U. S. GEOLOGICAL SURVEY, DENVER, COLORADO 80225, OR
MISSOURI GEOLOGICAL SURVEY, ROLLA, MISSOURI 65401
A FOLDER DESCRIBING TOPOGRAPHIC MAPS AND SYMBOLS IS AVAILABLE ON REQUEST

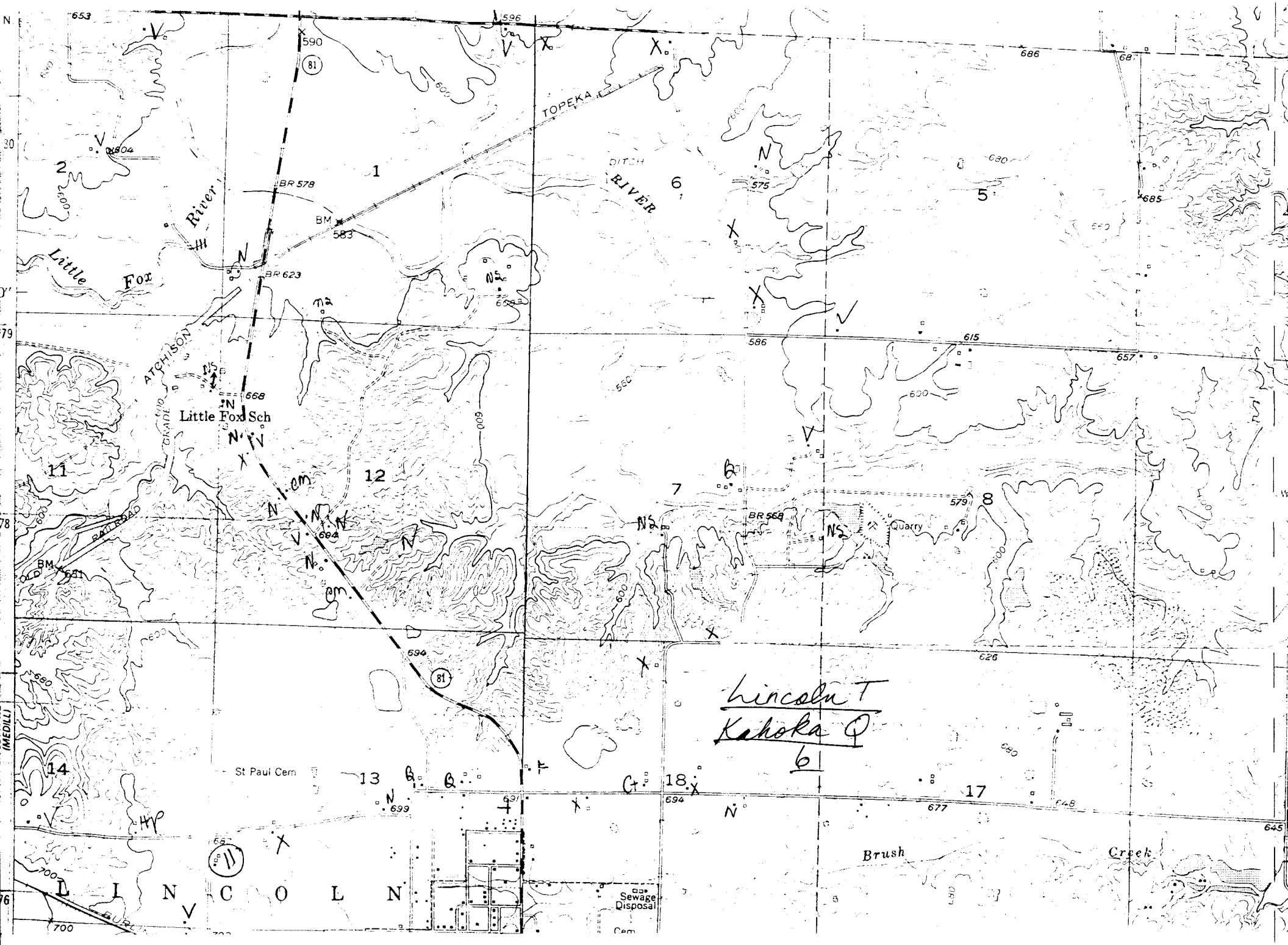

Lincoln T
Kahoka Q
6
Little Fox River
Little Fox Sch
TOPEKA
DITCH
RIVER
ATCHISON
GRADE
RAILROAD
Quarry
St Paul Cem
Sewage Disposal
Cem
Brush Creek
L I N C O L N
(MEDILL)

KEY TO MAPS

The following are 7.5' USGS maps for Medill and Kahoka quadrants. They are utilized to place the site in relation to both its topography & to its surrounding built environment.

The Key to these maps was developed to be continuous throughout the entire county. These types are explained in the final report concerning Clark County.

KEY

1, 2, 3	Site Surveyed
A	Type A Style
B	Bungalow or Bungaloid Style (1915-30)
Bx	Box Style
C	Cottage Style (1895-1915)
CC	Cornbelt Cube
F	1940-1950's Style
G	Gable Peak Style
H	Hip Style
I	I House Style
N	New (1960-80'S & Mobile Homes)
NS	Not Surveyed
QA	Queen Anne
T	Temple
TG	Triple Gable
V	Vernacular
X	Property has been razed
Z	Type Z Style

Properties with no notation are outbuildings. A small + sign next to a notation indicates that type but in a larger version (1½ or 2 story); i.e., Z+ would be the typical Z house but of 1½ stories, C+ would be the cottage plan but 2 stories in height. A small "a" for extremely altered or a small "d" for extremely deteriorated may be placed after a type letter if appropriate; i.e., Ba meaning a bungaloid style which has been extremely reworked or Hd which would be a hip type that has been abandoned for some time & is in extremely deteriorated condition.

Bibliography

Refer to main source bibliography for complete names of reference material.

1878, 1896, 1915 Atlases

1930, 1981 Platbooks

1887 History

History of Clark County Churches

Abstract Records

Old Settlers Special Edition of the Media, 9/14/83

1850, 1860, 1870, 1900 & 1910 Census Reports

Cemetery Inscriptions of Clark County

1850 & 1860 Slave Schedules

Marriage Records

Interviews with: Mrs. Norma Roberts - 12/83
Charles Calvert - 12/83
Pat Riley - 1984
Mrs. Philip Riley - 12/83
Mary & Joe Edlen - 12/83
Mrs. Sam Arnold - 1/84
Wes Irvin - 1/84
Mrs. Boyd Wood - 2/84
Goldie Mitchell - 1/84

BIBLIOGRAPHY

Refer to main source bibliography for complete names of reference material.

1878, 1896, 1915 Atlases

1930, 1981 Platbooks

Quincy Herald Whig - 11/17/68

1887 History

History of Clark County Churches

Abstract Records

Daily Gate City - 7/1/76

1850, 1860, 1870, 1900 & 1910 Census Reports

Biography on James H. Talbott by Julianne G. Cloud & Margaret L. Kraushaar

Cemetery Inscriptions of Clark County

National Register Nomination Form

Marriage Records

Old Settlers Special Edition of the Media, 9/14/83

Interviews with:
Mrs. Karl Trump - Fall, 1984
Mr. & Mrs. Vincent Watson, 11/84
Mr. Paul Rowe - 11/84
Mr. & Mrs. Hiram Hiller - 11/84
Mrs. Herbert Sherwood - Fall, 1984
Mrs. Leonard Johnson - 11/84
Mrs. Thomas Parady - 11/84
Mr. & Mrs. John Steinman - 11/84
Mr. & Mrs. Roy Stice - 11/84
Mrs. Joann Ragan - 11/84
Mrs. James Fuge - 11/84
Mrs. Kucher - 11/84
Mr. & Mrs. William Johnston - Summer 1984
Mr. & Mrs. James Neves - 10/84
Mr. Mack Montgomery - 12/84

KEY TO MAPS

The City map of Kahoka from the Northeast Missouri Regional Planning Commission office was used for the Kahoka survey. These types are explained in the final report.

KEY

1, 2, 3	Site Surveyed
A	Type A Style
B	Bungalow or Bungaloid Style (1915-30)
Bx	Box Style
C	Cottage Style (1895-1915)
CC	Cornbelt Cube
F	1940-1950's Style
G	Gable Peak Style
H	Hip Style
I	I House Style
N	New (1960-80'S & Mobile Homes)
NS	Not Surveyed
QA	Queen Anne
T	Temple
TG	Triple Gable
V	Vernacular
X	Property has been razed
Z	Type Z Style

Jefferson Township Anson Quad.

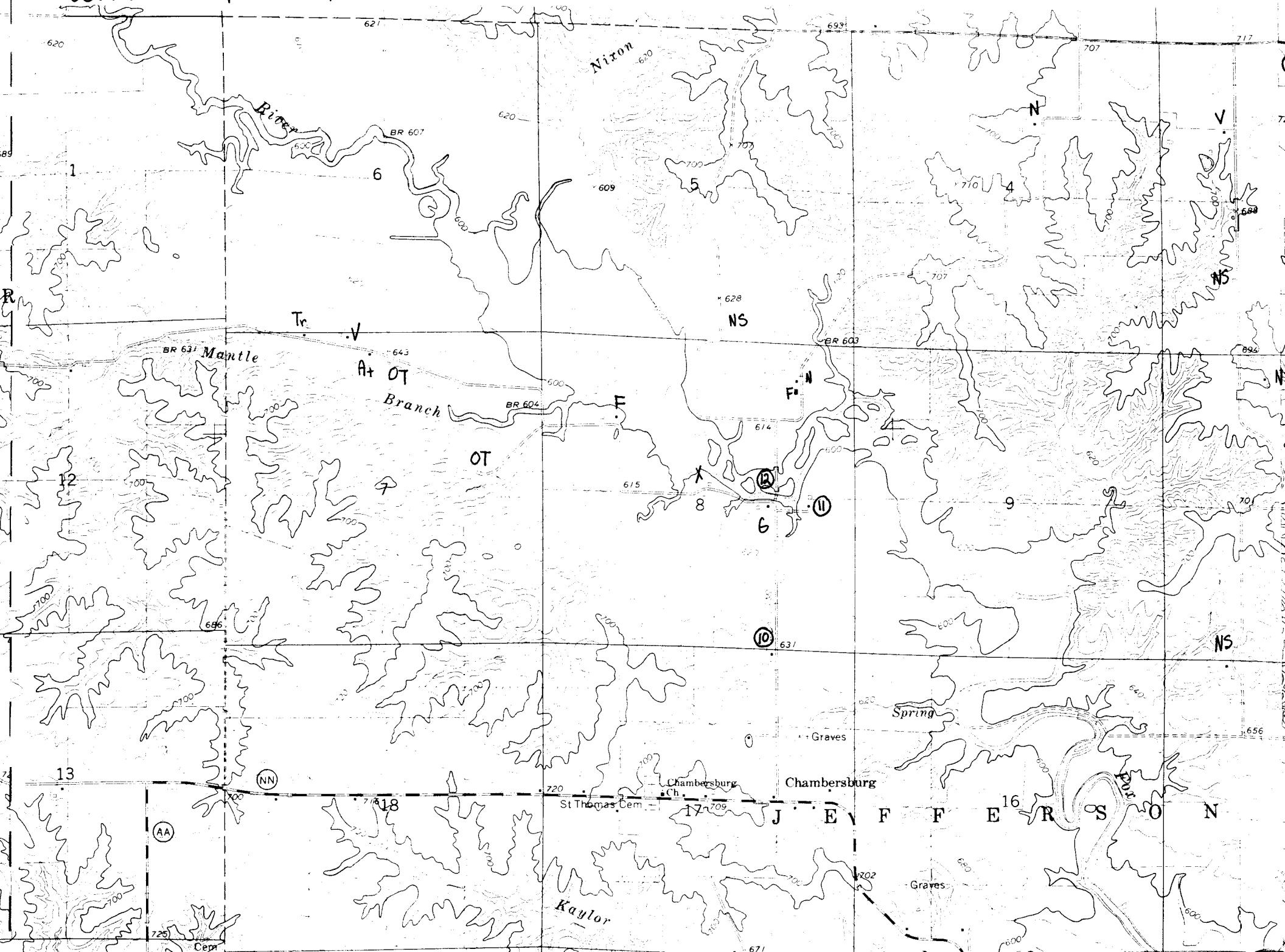

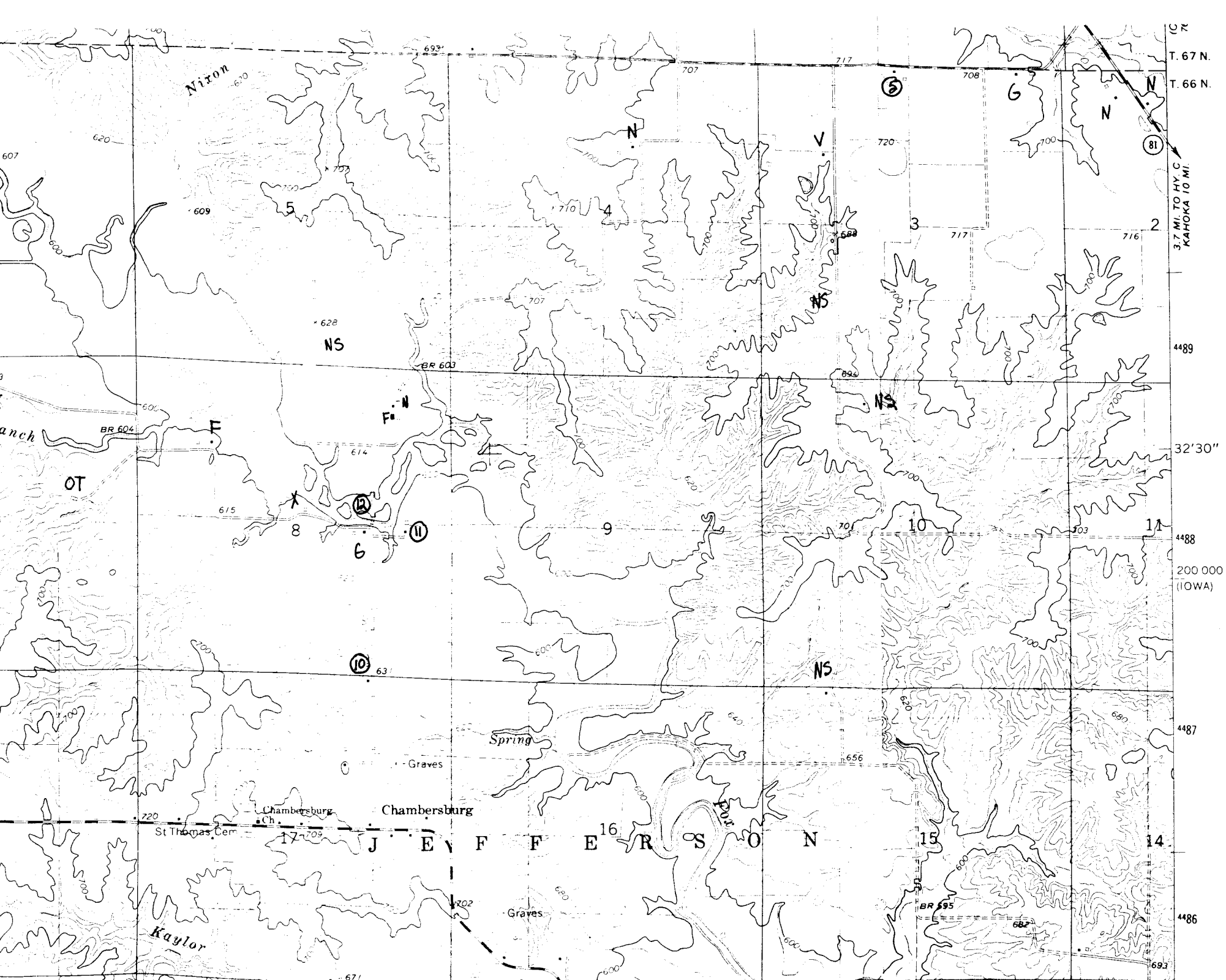

T. 67 N.
T. 66 N.
3.7 MI. TO HY. C
KAHOKA 10 MI.
32'30"
200 000
(IOWA)
Nixon
Spring
Graves
Chambersburg
Chambersburg Ch.
St Thomas Cem
J E F F E R S O N
Kaylor
Fox
BR 603
BR 604
BR 595
NS
OT

Jefferson Township Anson Quad.

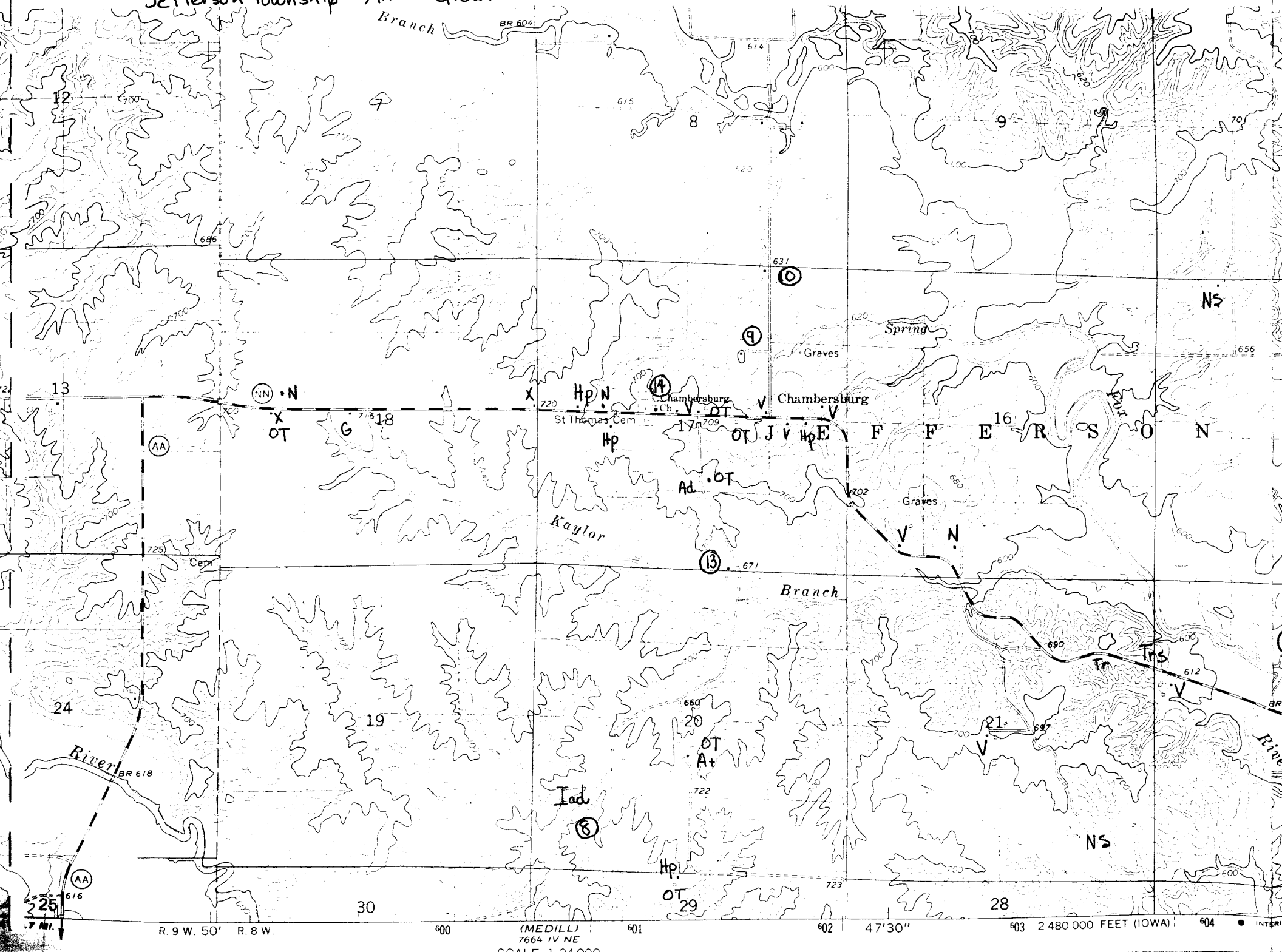

son Quad.

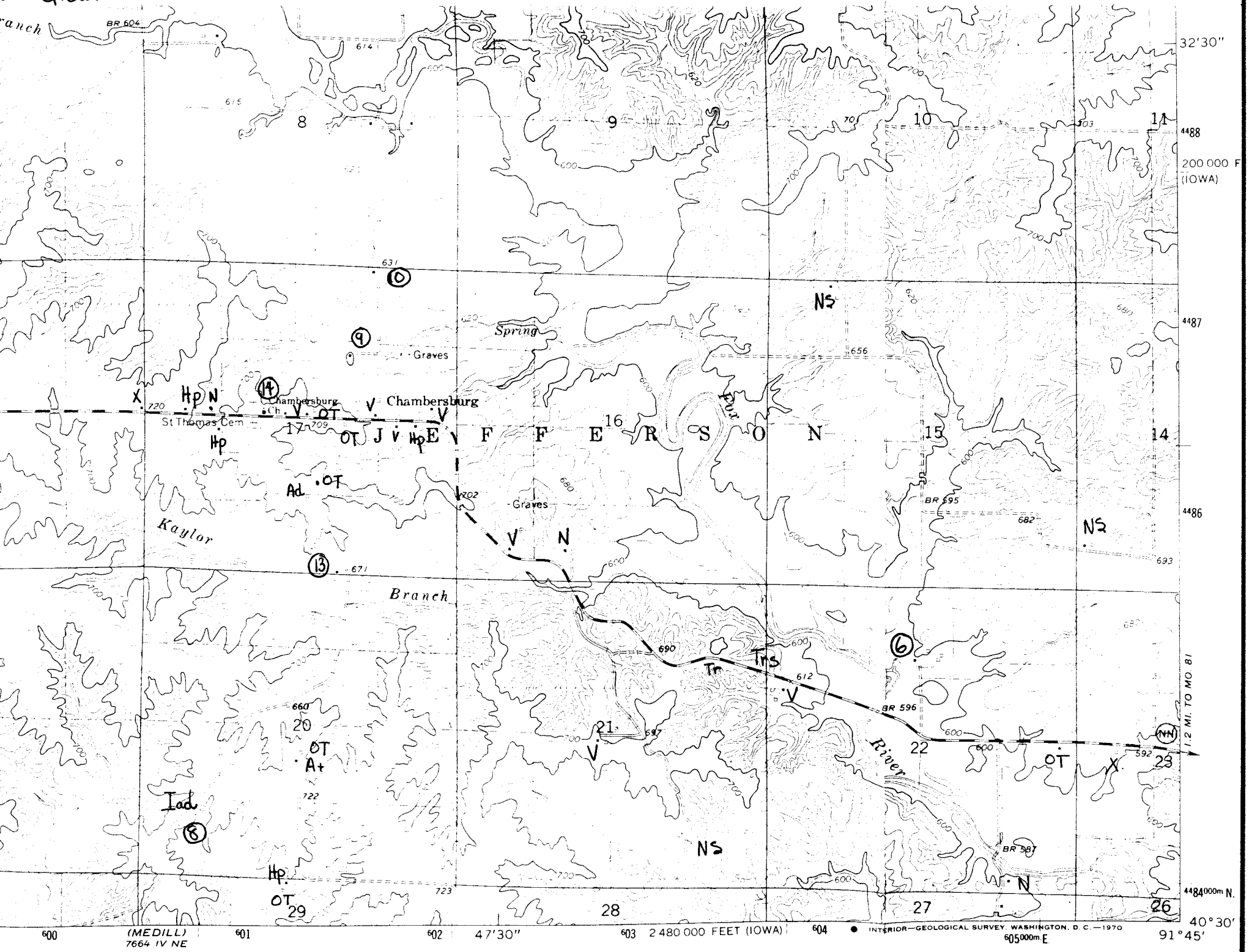

ranch
BR 604
32'30"
200 000 F
(IOWA)
Spring
Graves
Chambersburg
Chambersburg Ch.
St Thomas Cem
J E F F E R S O N
Fox
Kaylor
Branch
River
BR 595
BR 596
BR 587
1.2 MI. TO MO. 81
4484000m N.
40°30'
91°45'
47'30"
2 480 000 FEET (IOWA)
(MEDILL)
7664 IV NE
SCALE 1:24 000
INTERIOR—GEOLOGICAL SURVEY, WASHINGTON, D. C.—1970
605000m E

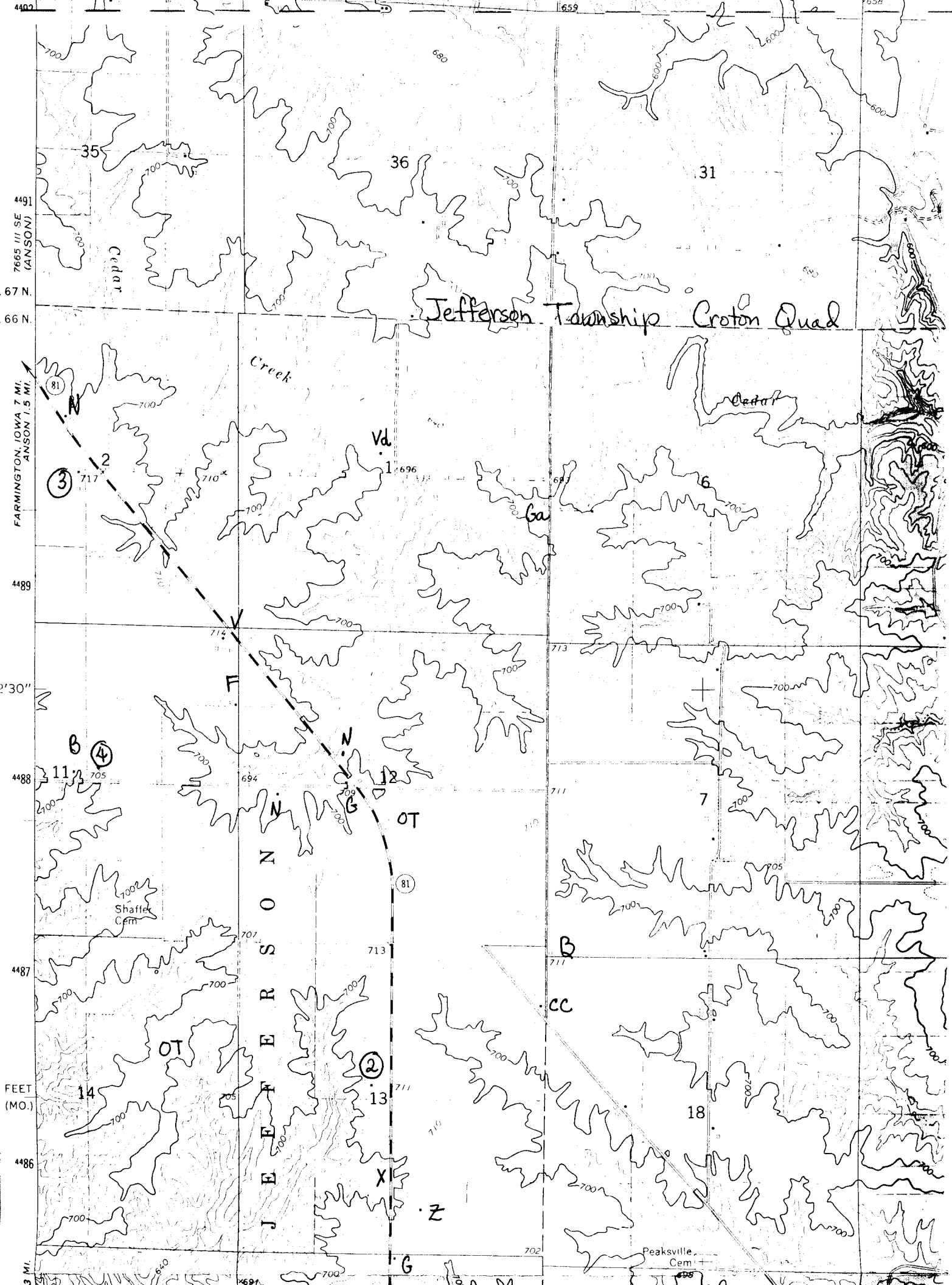

Jefferson Township Croton Quad
7665 III SE (ANSON)
FARMINGTON, IOWA 7 MI. ANSON 1.5 MI.
Cedar
Creek
Cedar
Shaffer Cem
Peaksville Cem
JEFFERSON
FEET (MO.)
35
36
31
2
1
6
7
11
12
13
14
18
Vd
Ga
OT
OT
CC
N
F
B
G
X
Z

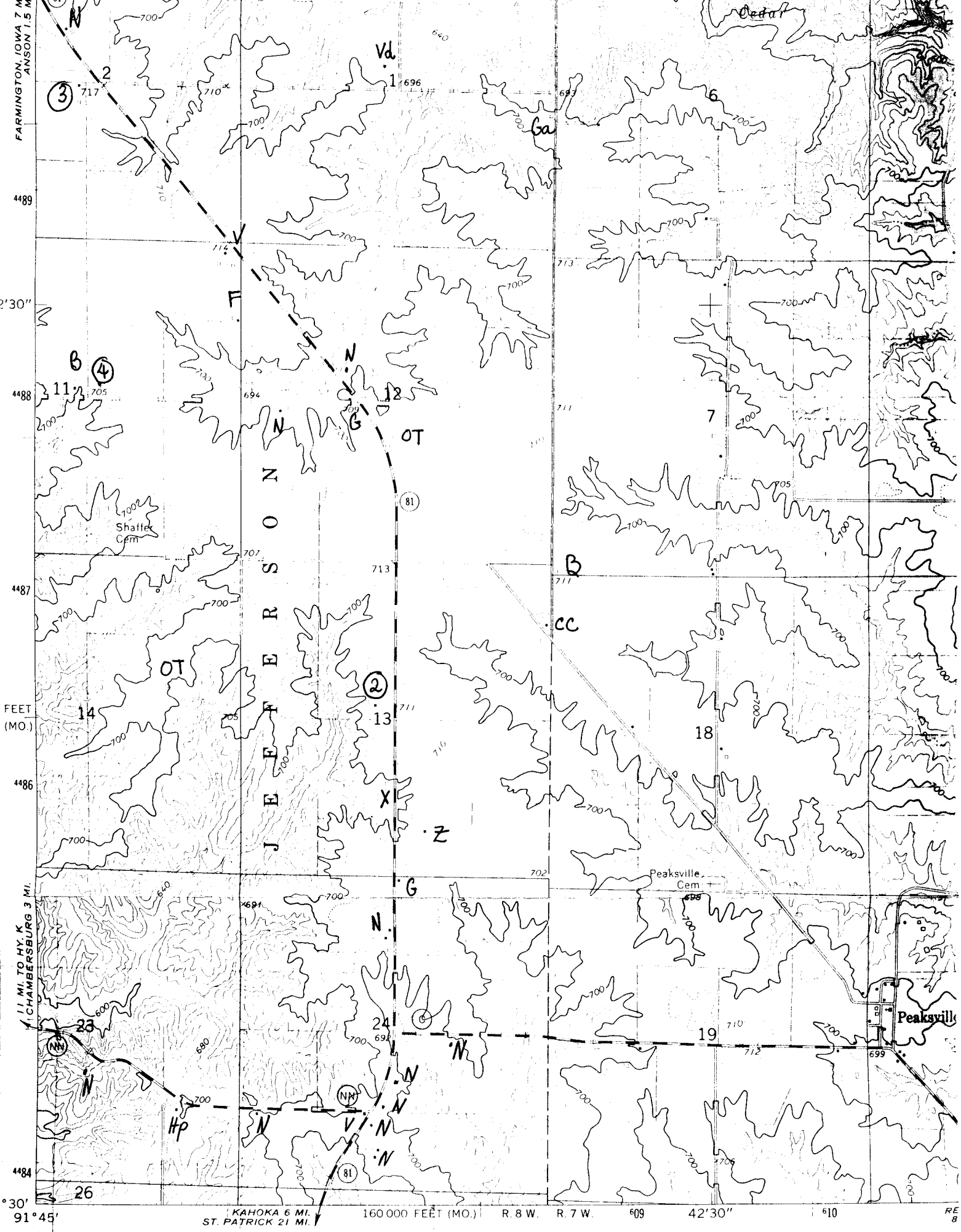

Mapped, edited, and published by the Geological Survey

STATE OF MISSOURI
GEOLOGICAL SURVEY AND WATER RESOURCES
EDWARD L. CLARK, STATE GEOLOGIST

Jefferson Township
Medill Quad.

MEDILL QUAD
MISSOURI-CLA
7.5 MINUTE SERIES (T

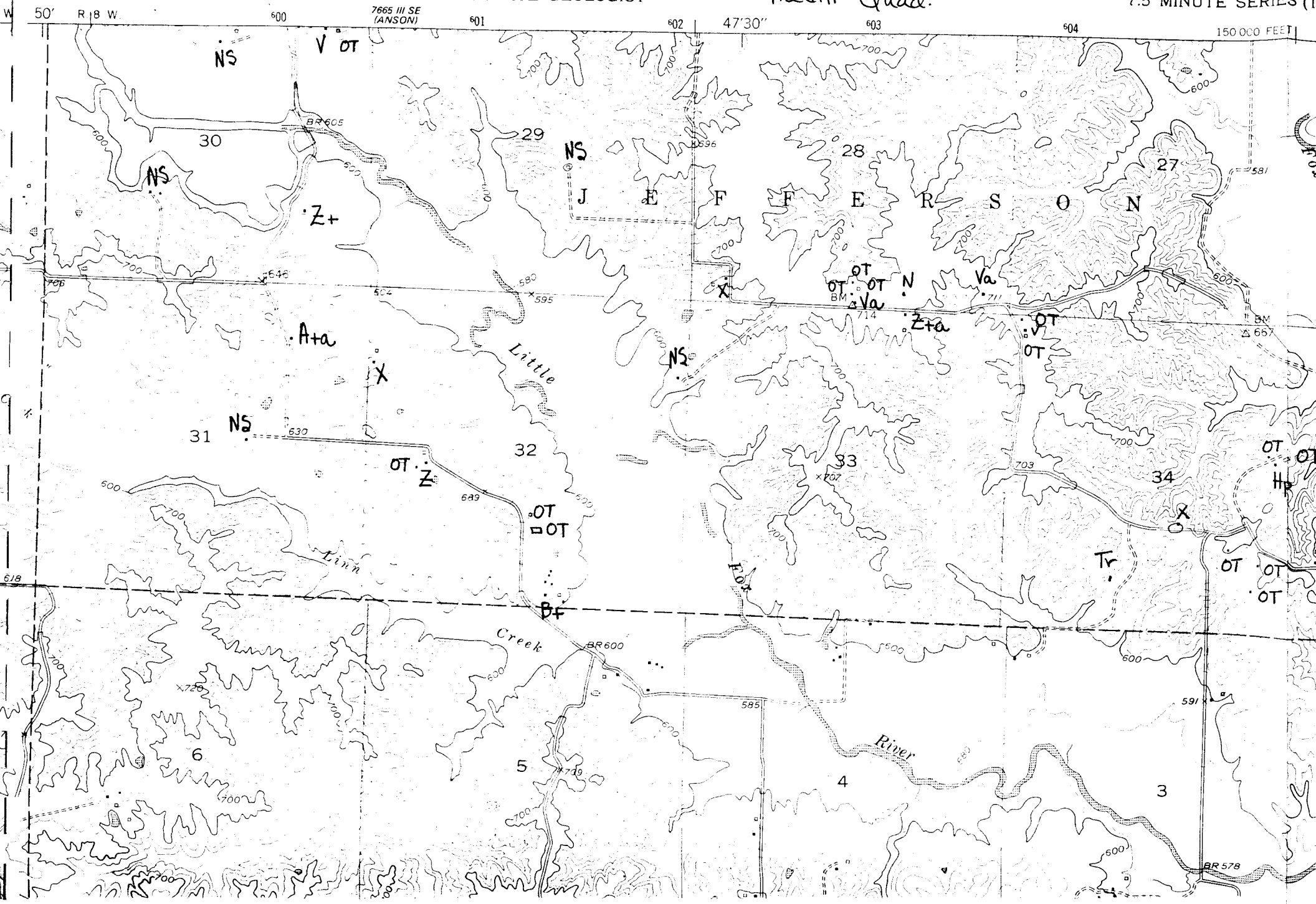

UNITED STATES
DEPARTMENT OF THE INTERIOR
GEOLOGICAL SURVEY

Jefferson Township
Kahoka Quad

STATE OF
GEOLOGICAL SURVEY A
EDWARD L. CLARK

7665 III SE
(ANSON)

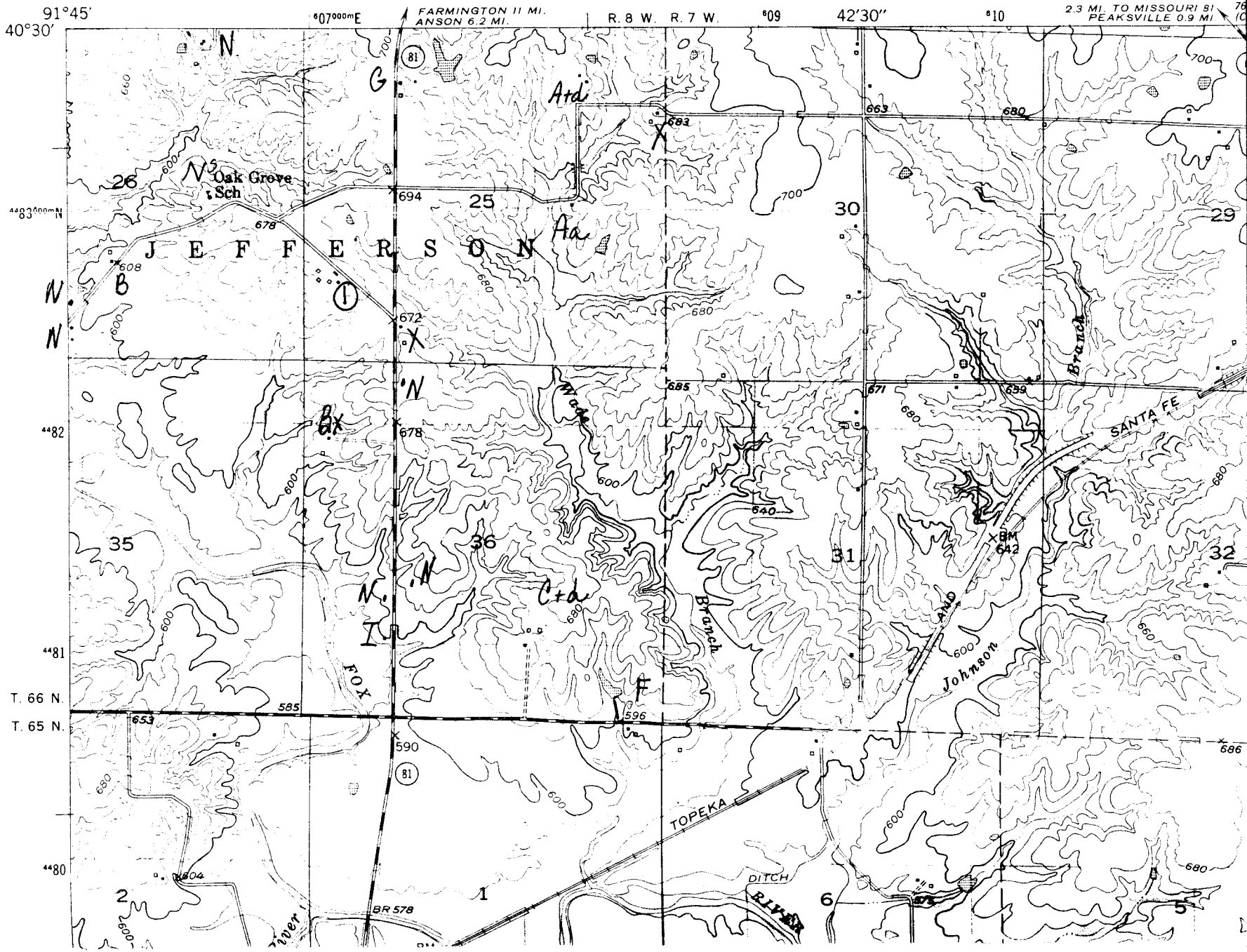

KEY TO MAPS

The following are 7.5' USGS maps for Anson, Croton, Medill & Kahoka quadrants. They are utilized to place the site in relation to both its topography & to its surrounding built environment.

The Key to these maps was developed to be continuous throughout the entire county. These types are explained in the final report concerning Clark County.

KEY

1, 2, 3	Site Surveyed
A	Type A Style
B	Bungalow or Bungaloid Style (1915-30)
Bx	Box Style
C	Cottage Style (1895-1915)
CC	Cornbelt Cube
F	1940-1950's Style
G	Gable Peak Style
H	Hip Style
I	I House Style
N	New (1960-80'S & Mobile Homes)
NS	Not Surveyed
QA	Queen Anne
T	Temple
TG	Triple Gable
V	Vernacular
X	Property has been razed
Z	Type Z Style

Properties with no notation are outbuildings. A small + sign next to a notation indicates that type but in a larger version (1½ or 2 story); i.e., Z+ would be the typical Z house but of 1½ stories, C+ would be the cottage plan but 2 stories in height. A small "a" for extremely altered or a small "d" for extremely deteriorated may be placed after a type letter if appropriate; i.e., Ba meaning a bungaloid style which has been extremely reworked or Hd which would be a hip type that has been abandoned for some time & is in extremely deteriorated condition.

BIBLIOGRAPHY

Refer to main source bibliography for complete names of reference materials.

1878, 1896, 1915 Atlases

1930, 1981 Platbooks

1887 History

History of Clark County Churches

Abstract Records

The Old Settlers Special Edition of the Media, 9/14/83

1850, 1860, 1870, 1900, & 1910 Census Reports

Cemetery Inscriptions of Clark County

Marriage Records

Interviews with: The Norbert Killday's - 1983
Steve Murphy - 9/25/84
Mr. & Mrs. Raymond Morrow - 1984
Edna Hawkins - 1984
Belma Hugill - 1984
Kathy Young - 1984

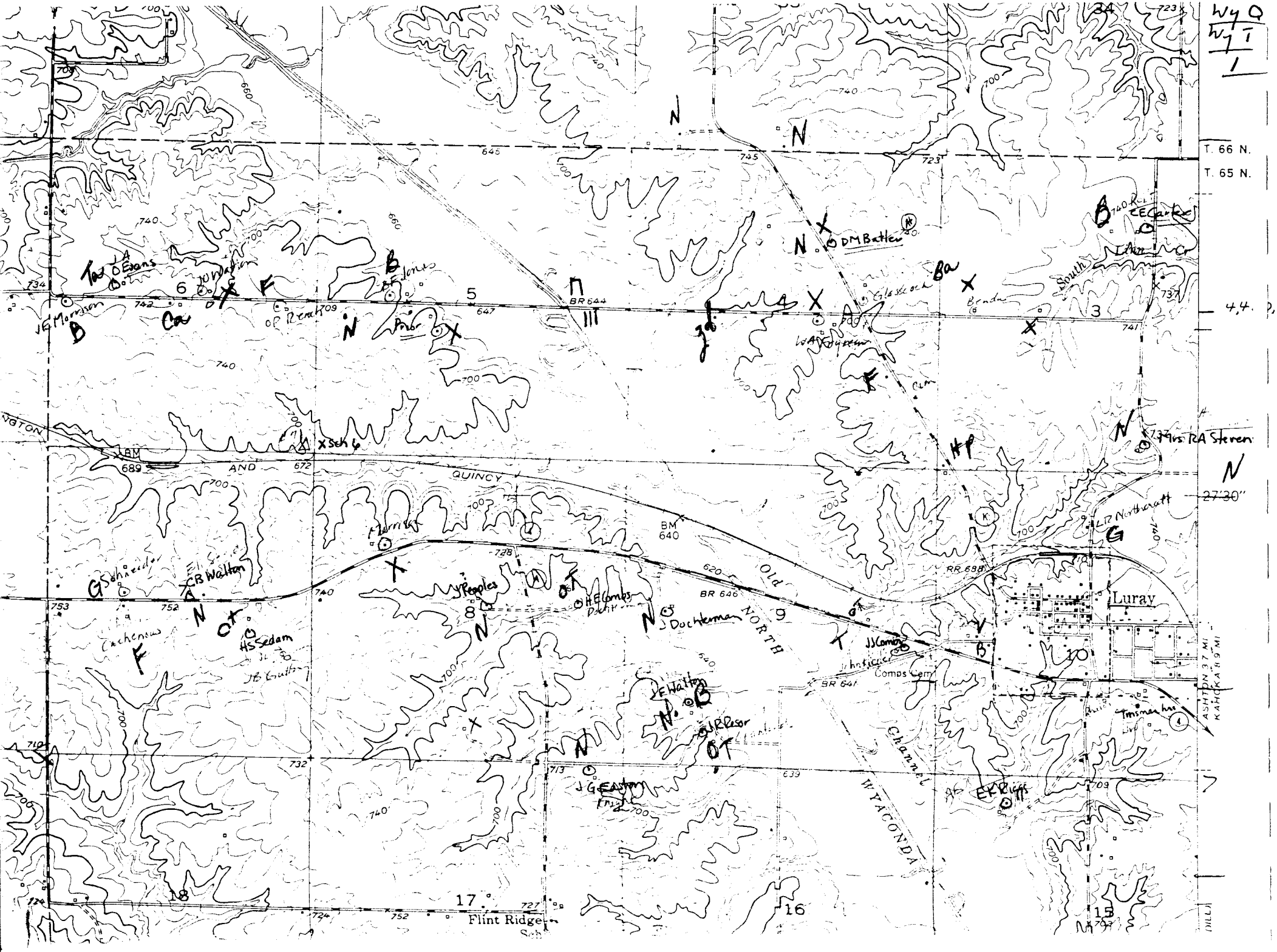

Wy Q
Wy T
1
T. 66 N.
T. 65 N.
4,4.
27'30"
Luray
Flint Ridge
Old NORTH WYACONDA Channel
QUINCY AND
BM 689
BM 640
BR 644
BR 646
BR 641
RR 688
Comps Cem
South Linn Cr
DM Batten
CE Carter
Mrs RA Steven
LR Northcraft
CB Walton
HS Sedam
J Peoples
H E Combs
J Dochterman
J J Comer
J E Walton
J R Resor
J G Easton
E K Riggs
Tmsman hse
ASHTON 3.7 MI
KAHOKA 8.9 MI

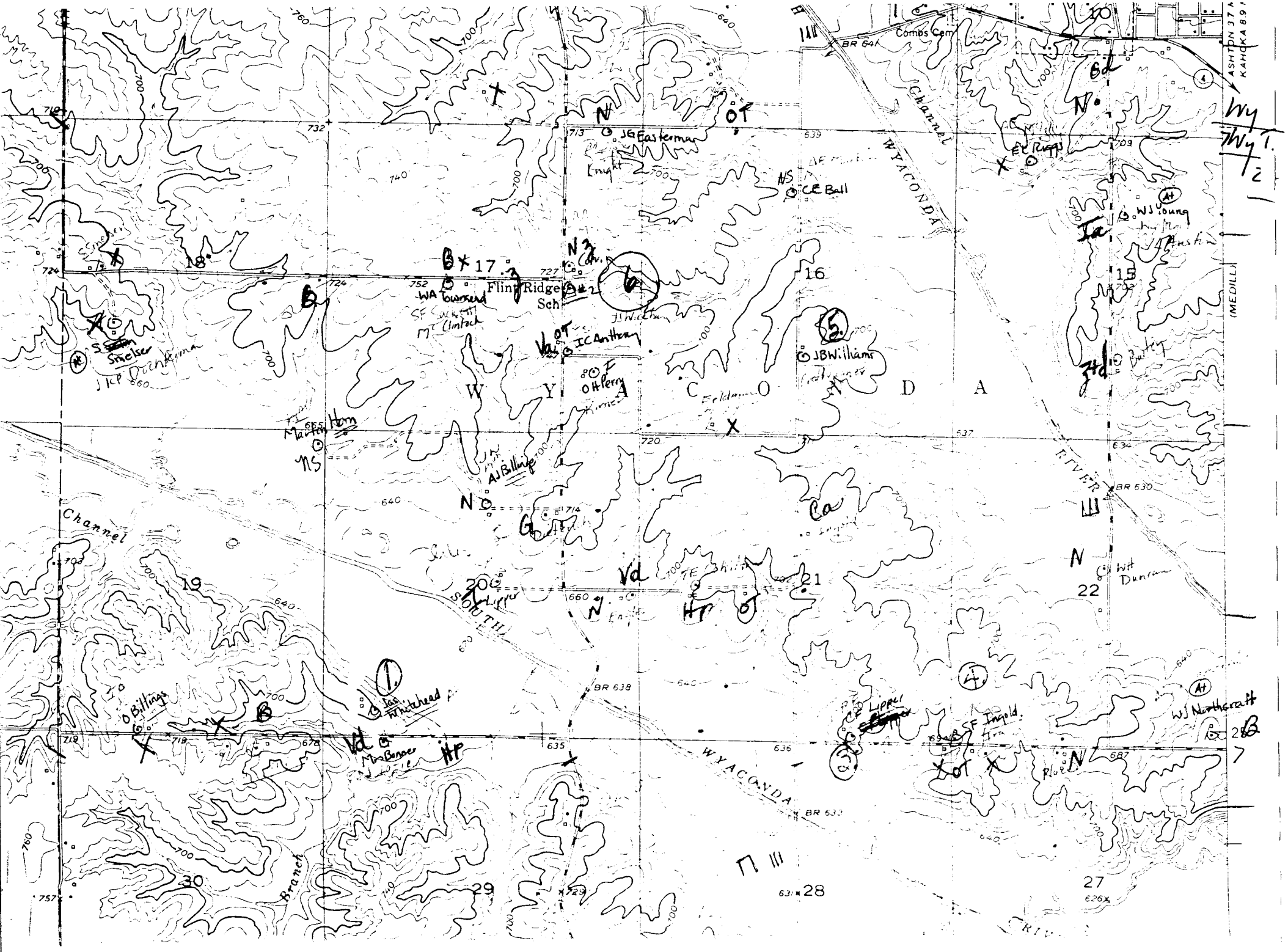

Combs Cem
BR 641
Channel
WYACONDA
RIVER
JG Easterman
CE Ball
EC Riggs
WJ Young
Flint Ridge Sch
WA Townsend
IC Anthony
OH Perry
JB Williams
Smelser
Marten Horn
AJ Billings
Channel
SOUTH
Lipper
Wit Dunram
Billings
Jas Whitehead
Mrs Bonner
CF Lipper
SF Ingold
WJ Northcraft
WYACONDA
Branch
BR 638
BR 633
BR 630
(MEDILL)
ASHTON 37 M
KAHOKA 8.9 M

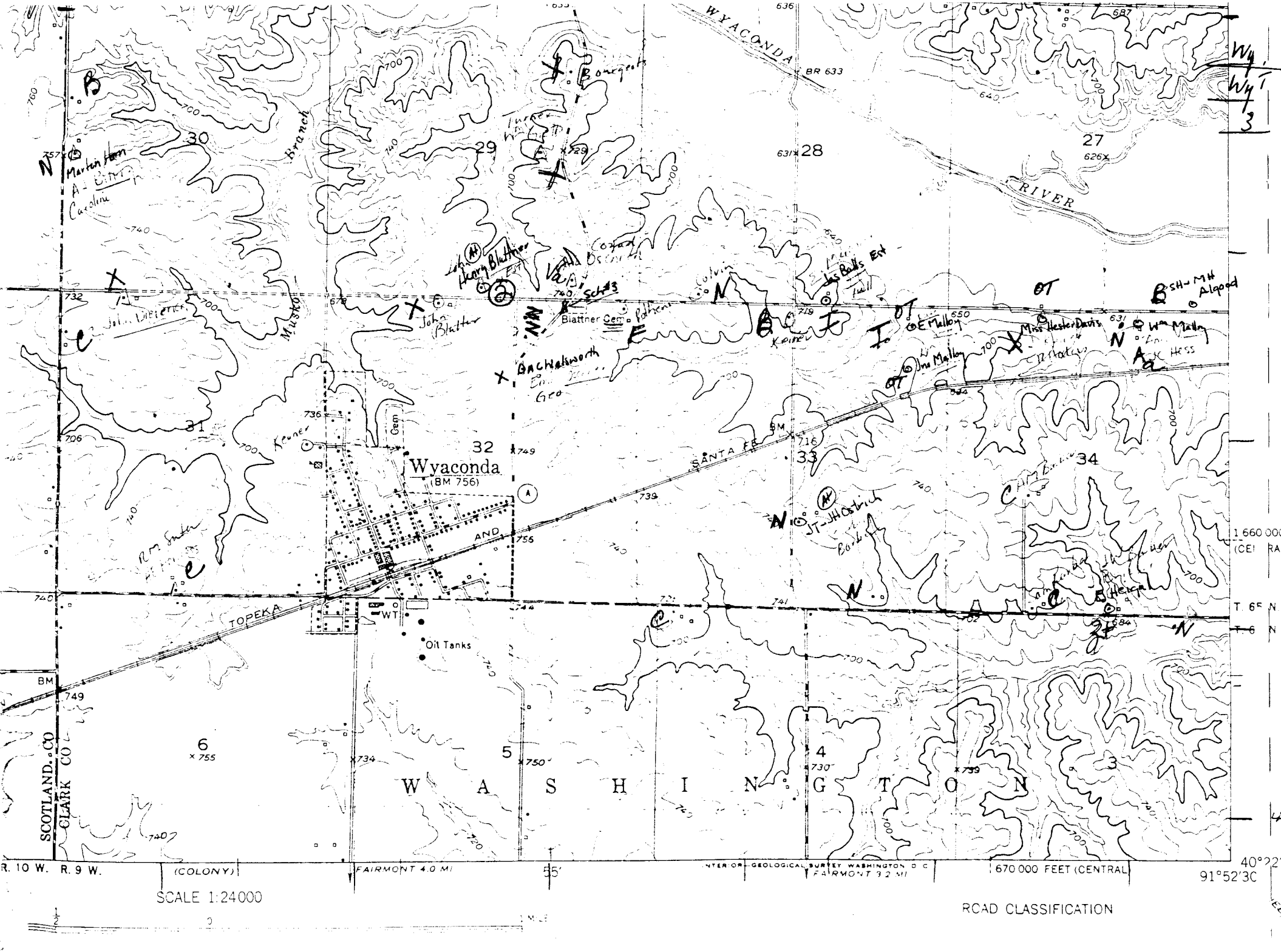

WYACONDA
BR 633
RIVER
Wy
Wy
3
30
29
28
27
Branch
Musko
Martin Horn
Caroline
Bourgeois
Henry Blattner
John Blattner
Blattner Cem
Sch #3
Colvin
Jas Balls Est
E Malloy
Miss Hester Davis
Wm Malloy
Jno Malloy
Algood
Keiner
Gem
Wyaconda
(BM 756)
31
32
33
34
SANTA FE
AND
TOPEKA
WT
Oil Tanks
BM
749
6
5
4
3
W A S H I N G T O N
SCOTLAND CO
CLARK CO
1 660 000
(CENTRAL)
T. 6 N.
R. 10 W.
R. 9 W.
(COLONY)
FAIRMONT 4.0 MI
55'
INTERIOR—GEOLOGICAL SURVEY WASHINGTON D C
FAIRMONT 3.2 MI
670 000 FEET (CENTRAL)
40°22'
91°52'30
SCALE 1:24000
ROAD CLASSIFICATION

Wy T
Medill 9
4

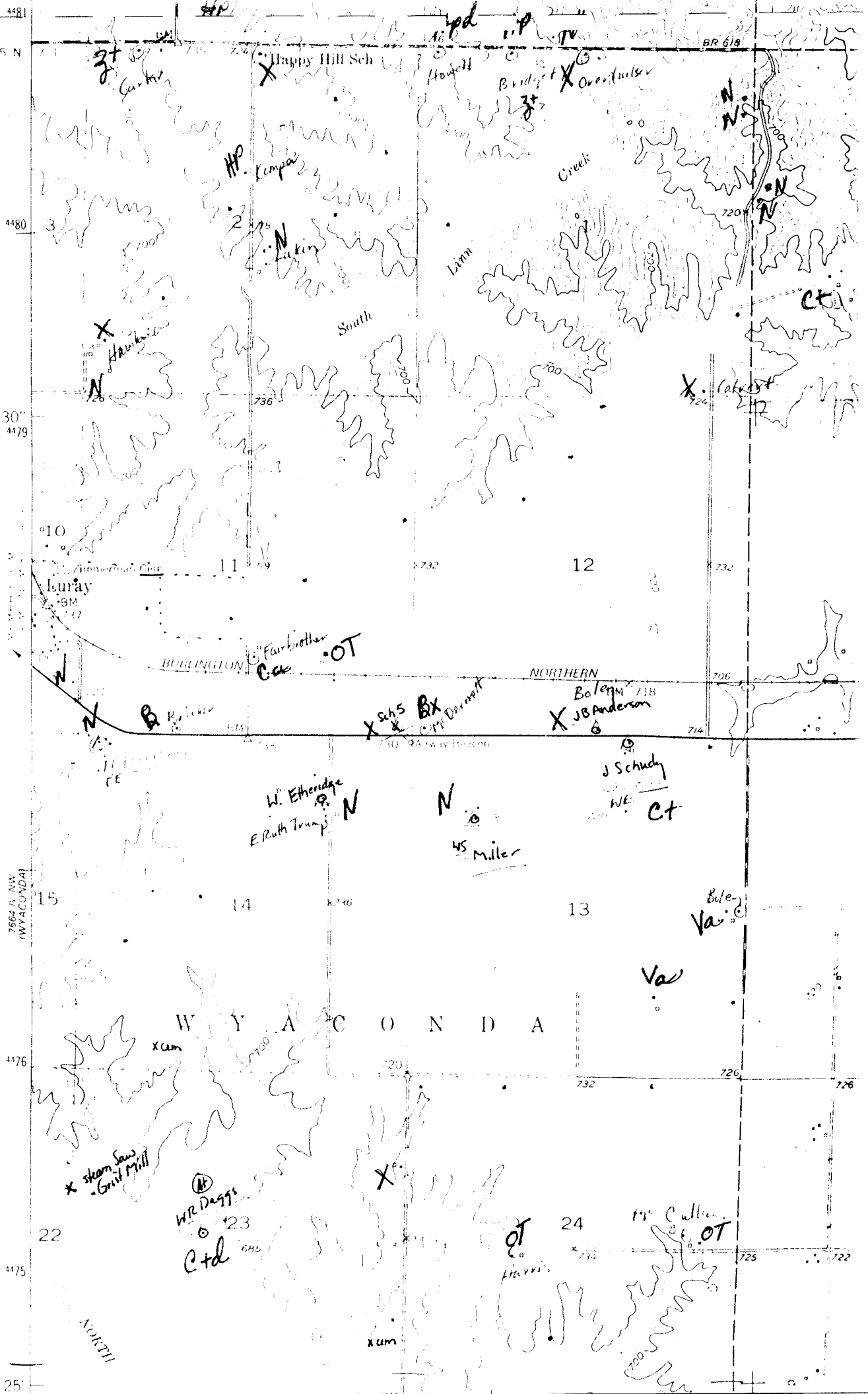

Wy T
Mcdill 9
5

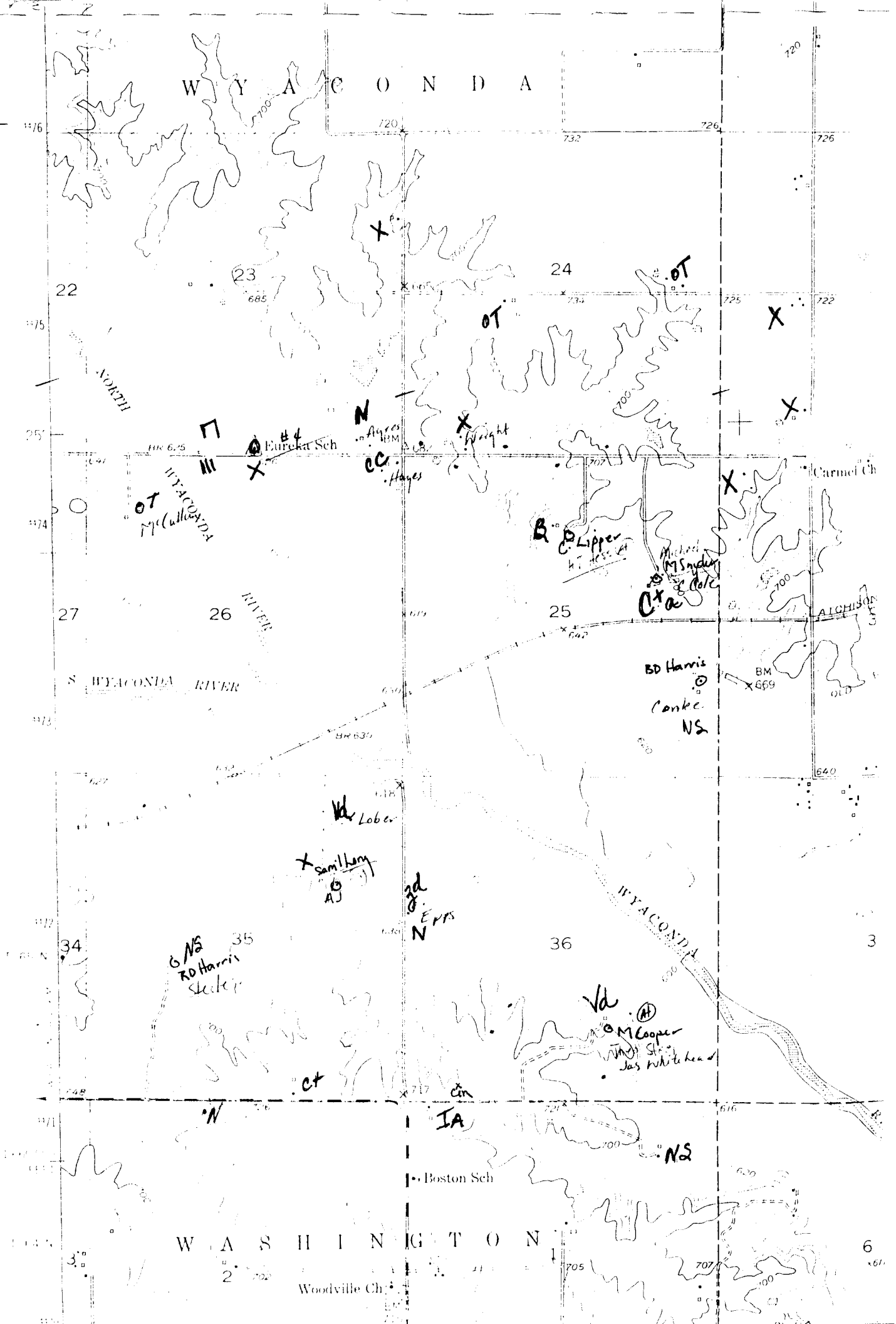

KEY TO MAPS

The following are 7.5' USGS maps for Wyaconda & Medill quadrants. They are utilized to place the site in relation to both its topography & to its surrounding built environment.

The Key to these maps was developed to be continuous throughout the entire county. These types are explained in the final report concerning Clark County.

KEY

1, 2, 3	Site Surveyed
A	Type A Style
B	Bungalow or Bungaloid Style (1915-30)
Bx	Box Style
C	Cottage Style (1895-1915)
CC	Cornbelt Cube
F	1940-1950's Style
G	Gable Peak Style
H	Hip Style
I	I House Style
N	New (1960-80'S & Mobile Homes)
NS	Not Surveyed
QA	Queen Anne
T	Temple
TG	Triple Gable
V	Vernacular
X	Property has been razed
Z	Type Z Style

Properties with no notation are outbuildings. A small + sign next to a notation indicates that type but in a larger version (1½ or 2 story); i.e., Z+ would be the typical Z house but of 1½ stories, C+ would be the cottage plan but 2 stories in height. A small "a" for extremely altered or a small "d" for extremely deteriorated may be placed after a type letter if appropriate; i.e., Ba meaning a bungaloid style which has been extremely reworked or Hd which would be a hip type that has been abandoned for some time & is in extremely deteriorated condition.

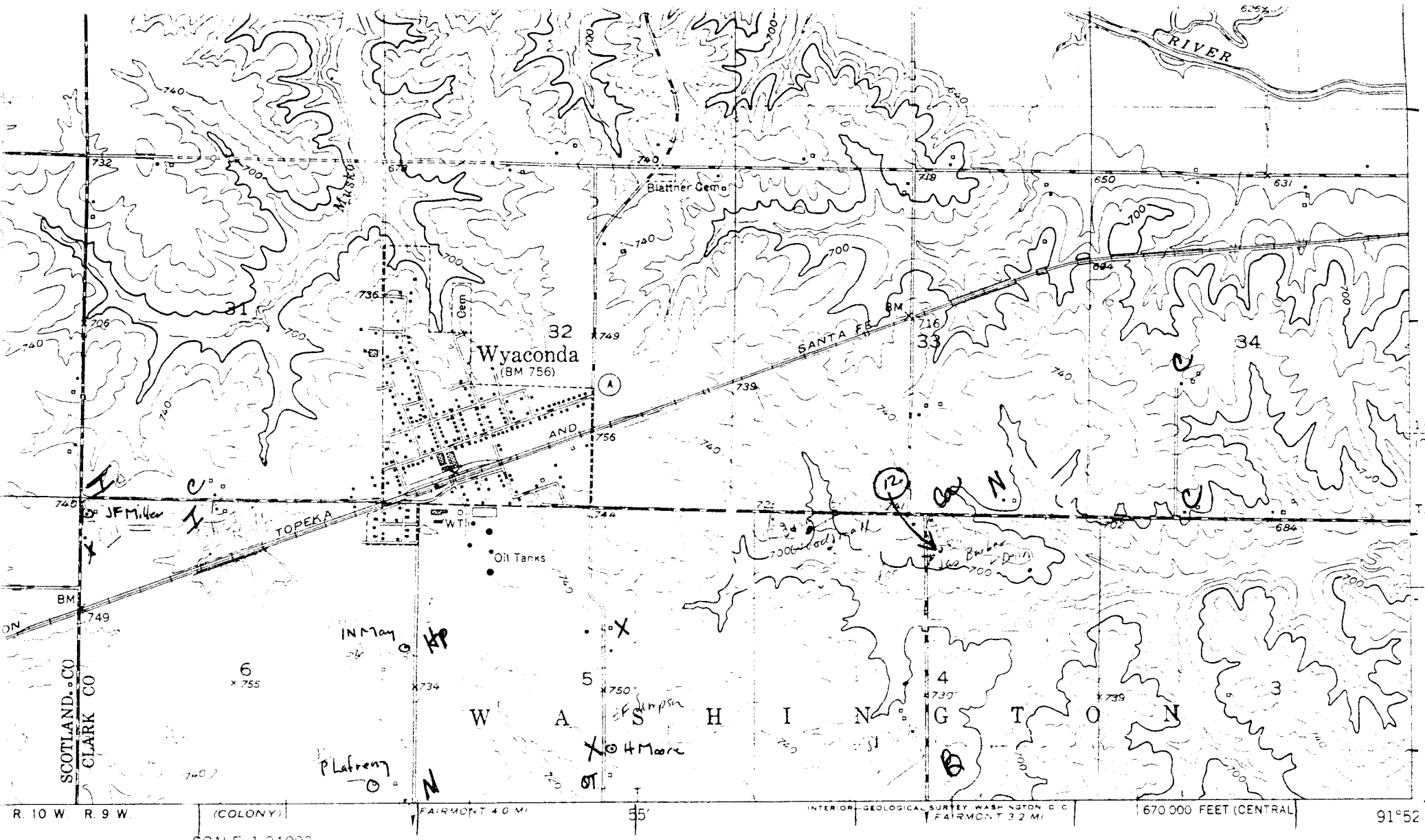

CONTOUR INTERVAL 20 FEET
DATUM IS MEAN SEA LEVEL

ROAD CLASSIFICATION

HARD-SURFACE ALL WEATHER ROADS — DRY WEATHER ROADS

Heavy-duty — 4 LANE 6 LANE — Improved dirt

Medium-duty — 4 LANE 6 LANE — Unimproved dirt

Loose-surface, graded, or narrow hard-surface

U. S. Route — State Route

Wya. Q
Wash T

1. WYACONDA, MO.

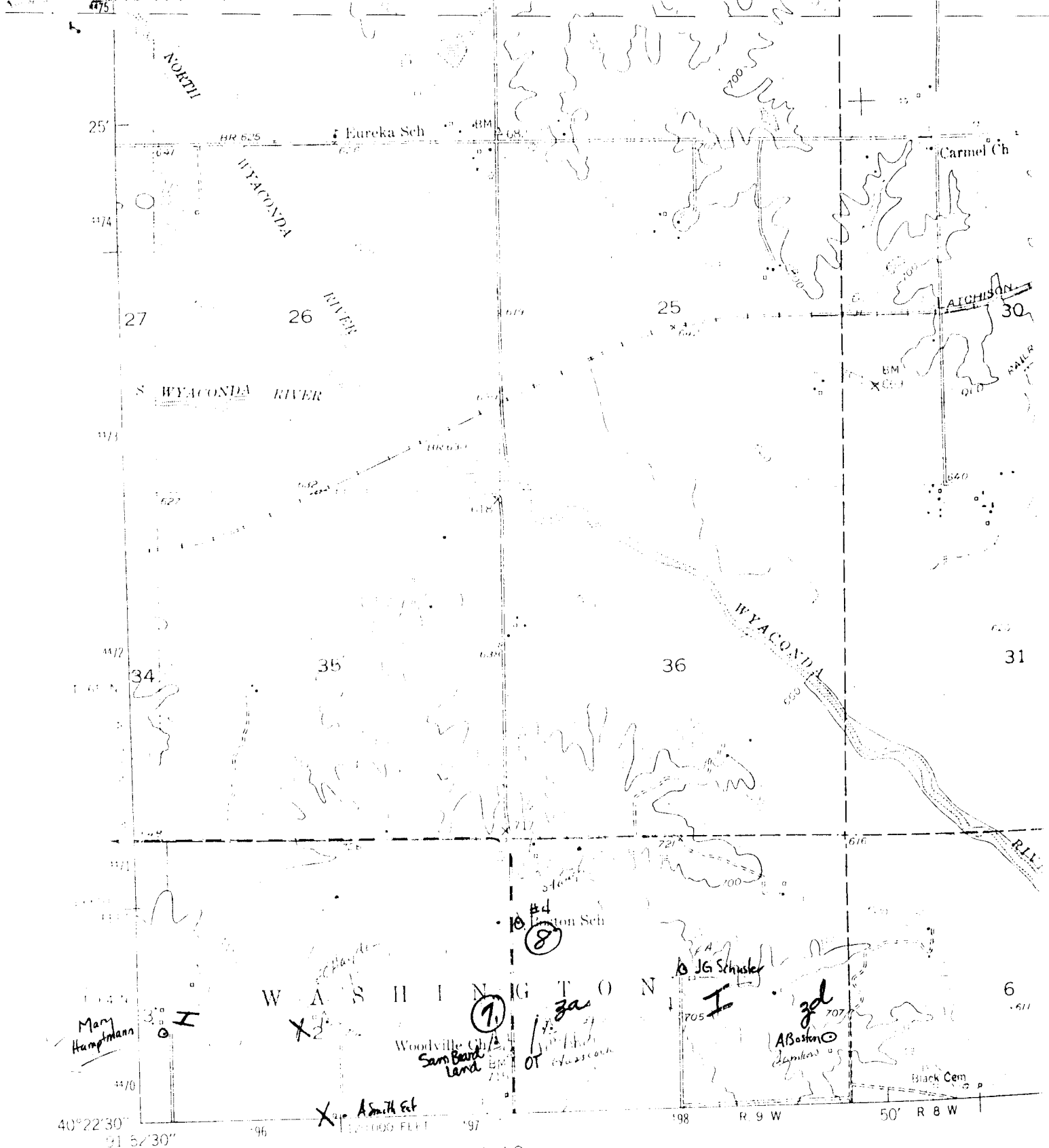

Mapped, edited, and published by the Geological Survey

Control by USGS and USC&GS

Topography from aerial photographs by multiplex methods
Aerial photographs taken 1947 Field check 1950

Polyconic projection 1927 North American datum
10,000 foot grid based on Missouri coordinate system
east zone
1000 meter Universal Transverse Mercator grid ticks
zone 15 shown in blue

Revisions shown in purple compiled from aerial photographs
taken 1975. This information not field checked

MN

4½°
0°46'
14 MILS
80 MILS

UTM GRID AND 1975 MAGNETIC NORTH
DECLINATION AT CENTER OF SHEET

1000

Wash T.
Medill Q 2

FOR SALE BY U. S. C

A FOLDER

STATE OF MISSOURI
GEOLOGICAL SURVEY AND WATER RESOURCES

Washington
Colony Q
T. 3

COLONY QUADRANGLE
MISSOURI
7.5 MINUTE SERIES (TOPOGRAPHIC)

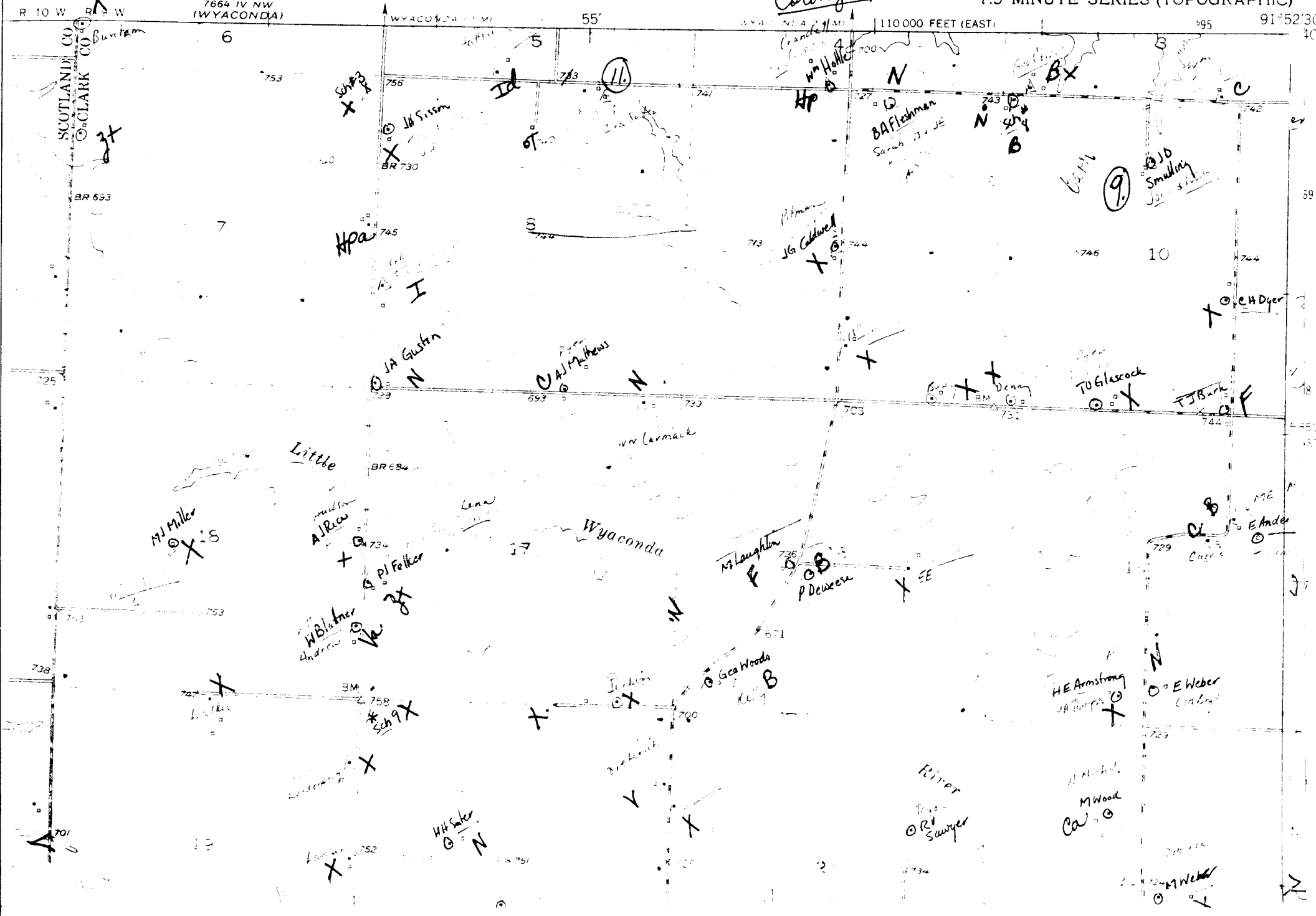

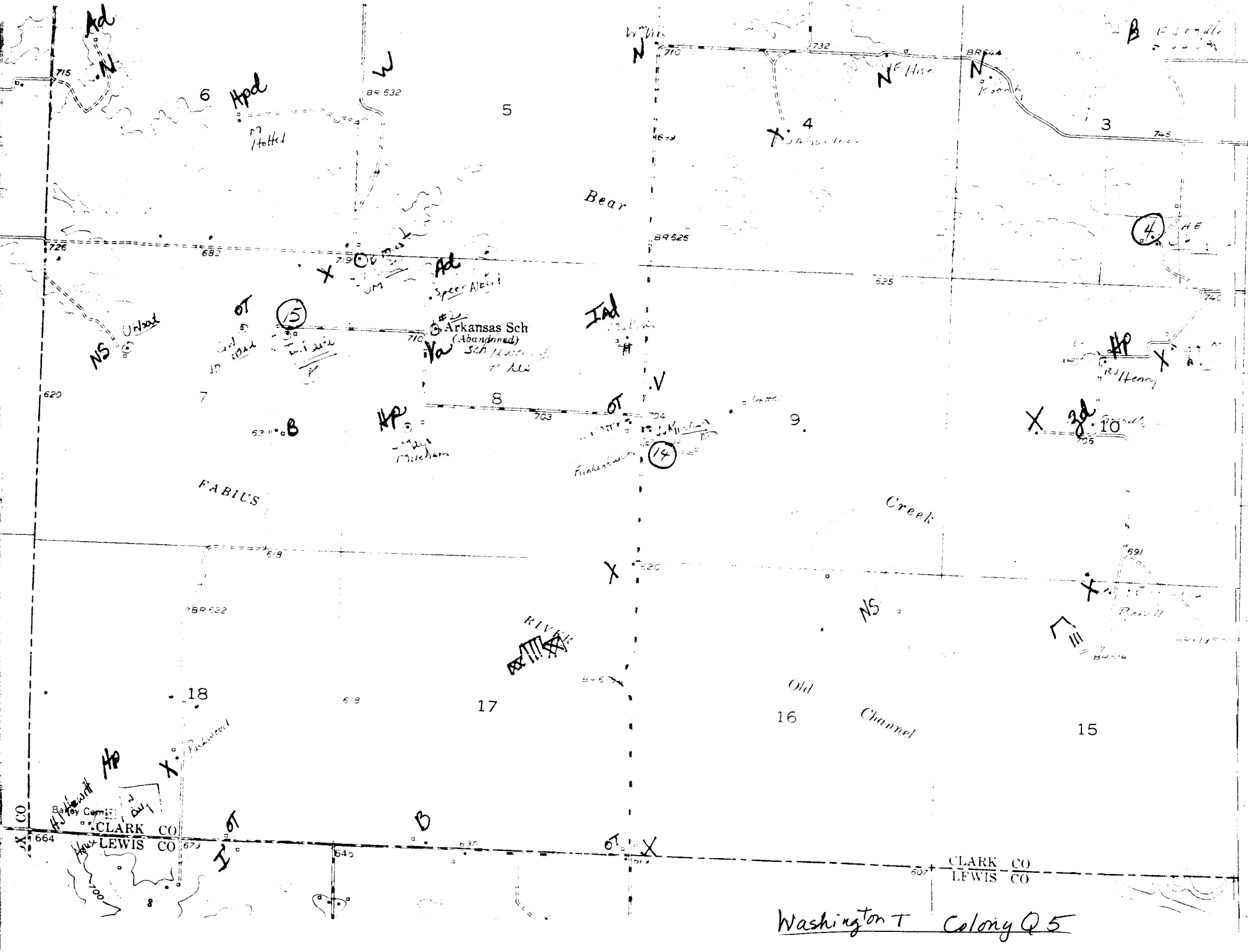

Washington T Colony Q 5

STATE OF MISSOURI
GEOLOGICAL SURVEY AND WATER RESOURCES

Washington
Colony Q

T. 3

COLONY QUADRANGLE
MISSOURI
7.5 MINUTE SERIES (TOPOGRAPHIC)

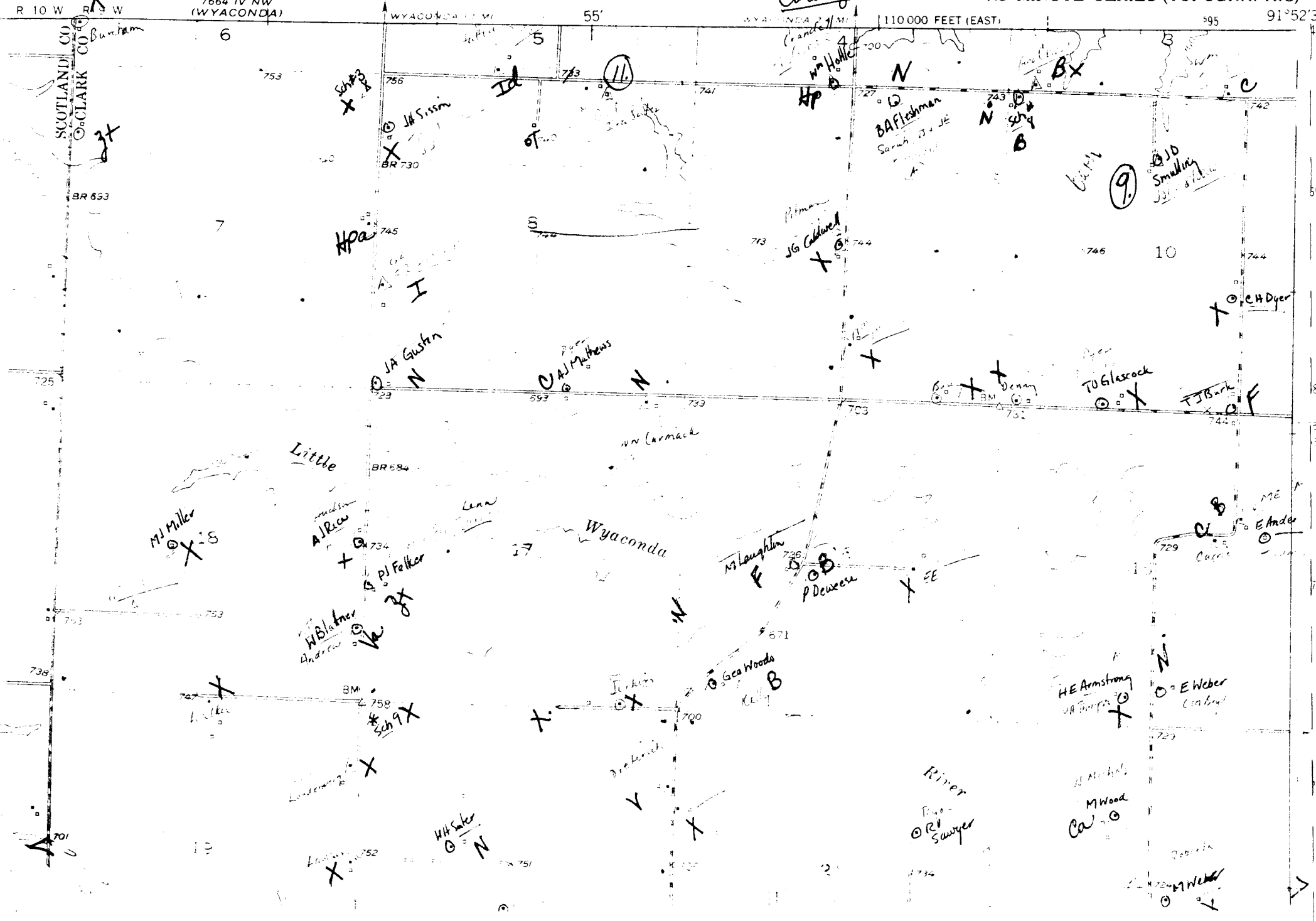

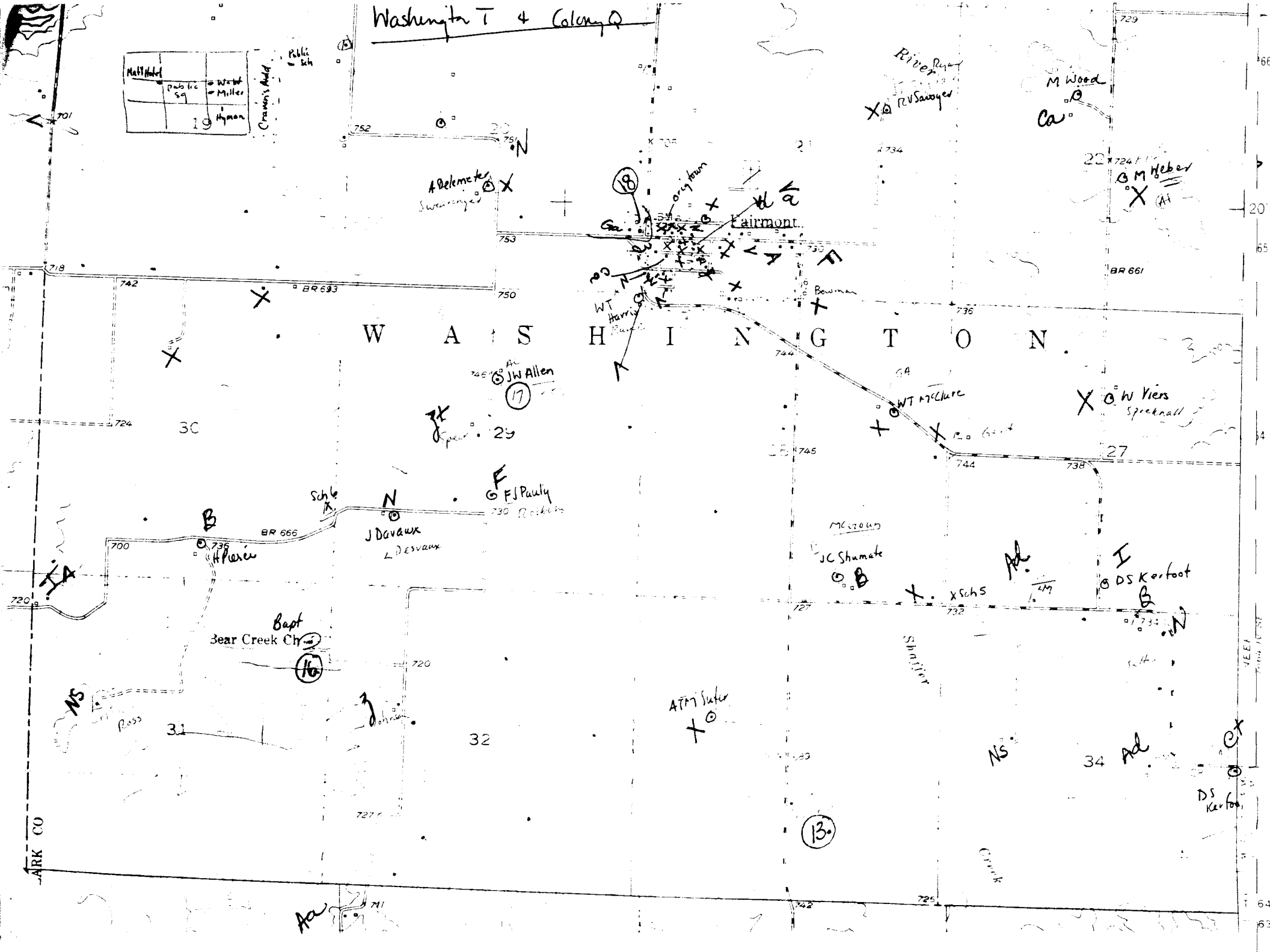

Washington T & Colony Q
Matt Hotel
Public Sq
Wolf
Miller
Hyman
Cravens Add
Public Sch
River
Ryan
R V Sawyer
M Wood
Ca
M Weber
A Delemeter
Swearinger
origtown
Fairmont
Bowman
WT Harris
W A S H I N G T O N
BR 693
BR 661
BR 666
JW Allen
WT McClure
W Viers
Spreknall
FJ Pauly
J Davaux
Desvaux
H Pierce
JC Shumate
DS Kerfoot
Bapt
Bear Creek Ch
ATM Suter
Shaffer
Creek
Ross
Johnson
ARK CO

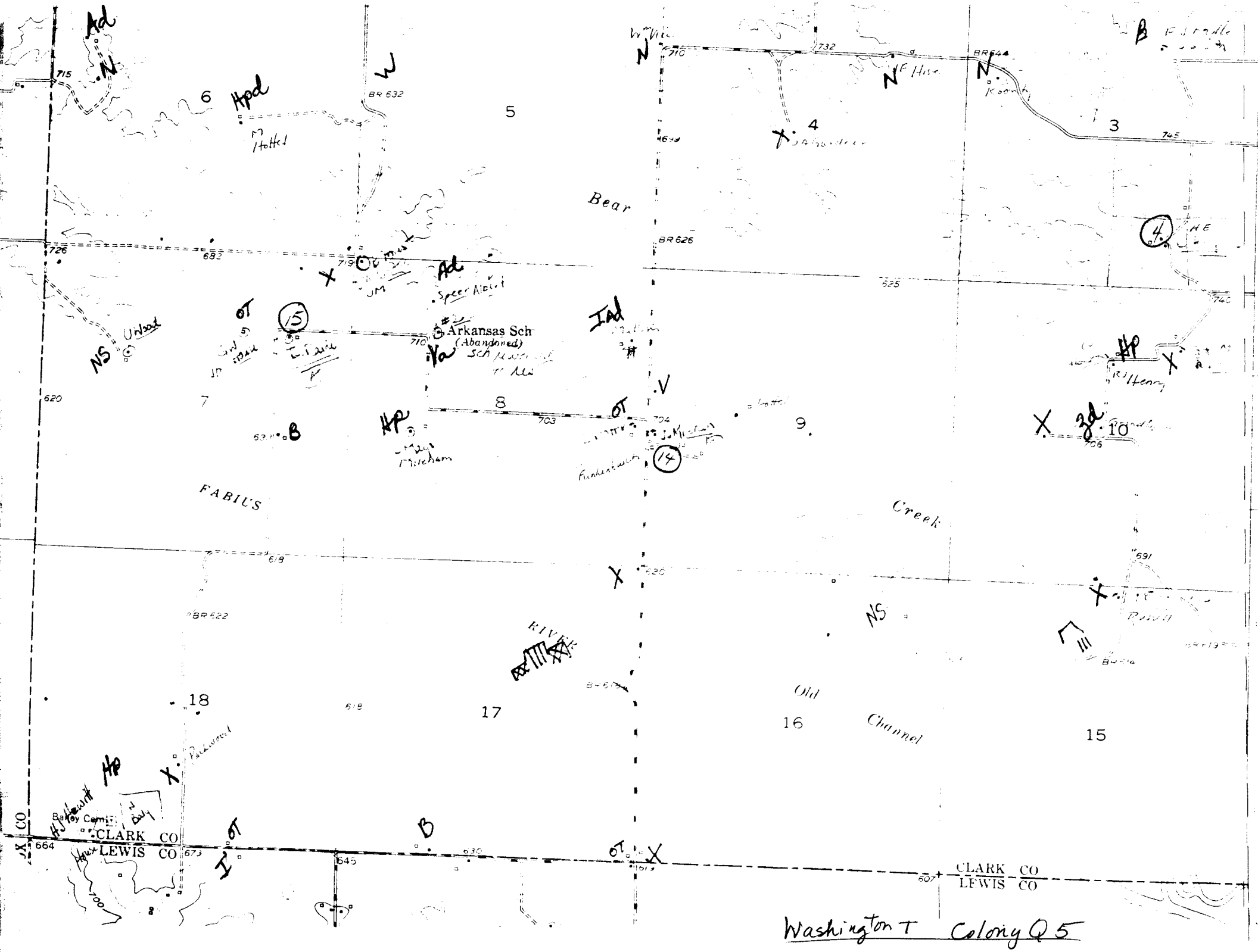
6
5
4
3
7
8
9
10
18
17
16
15
Bear
Creek
FABIUS
RIVER
Old
Channel
Arkansas Sch
(Abandoned)
CLARK CO
LEWIS CO
CLARK CO
LEWIS CO
Washington T Colony Q 5

UNITED STATES
DEPARTMENT OF THE INTERIOR
GEOLOGICAL SURVEY

Washington T
Neeper Q
6

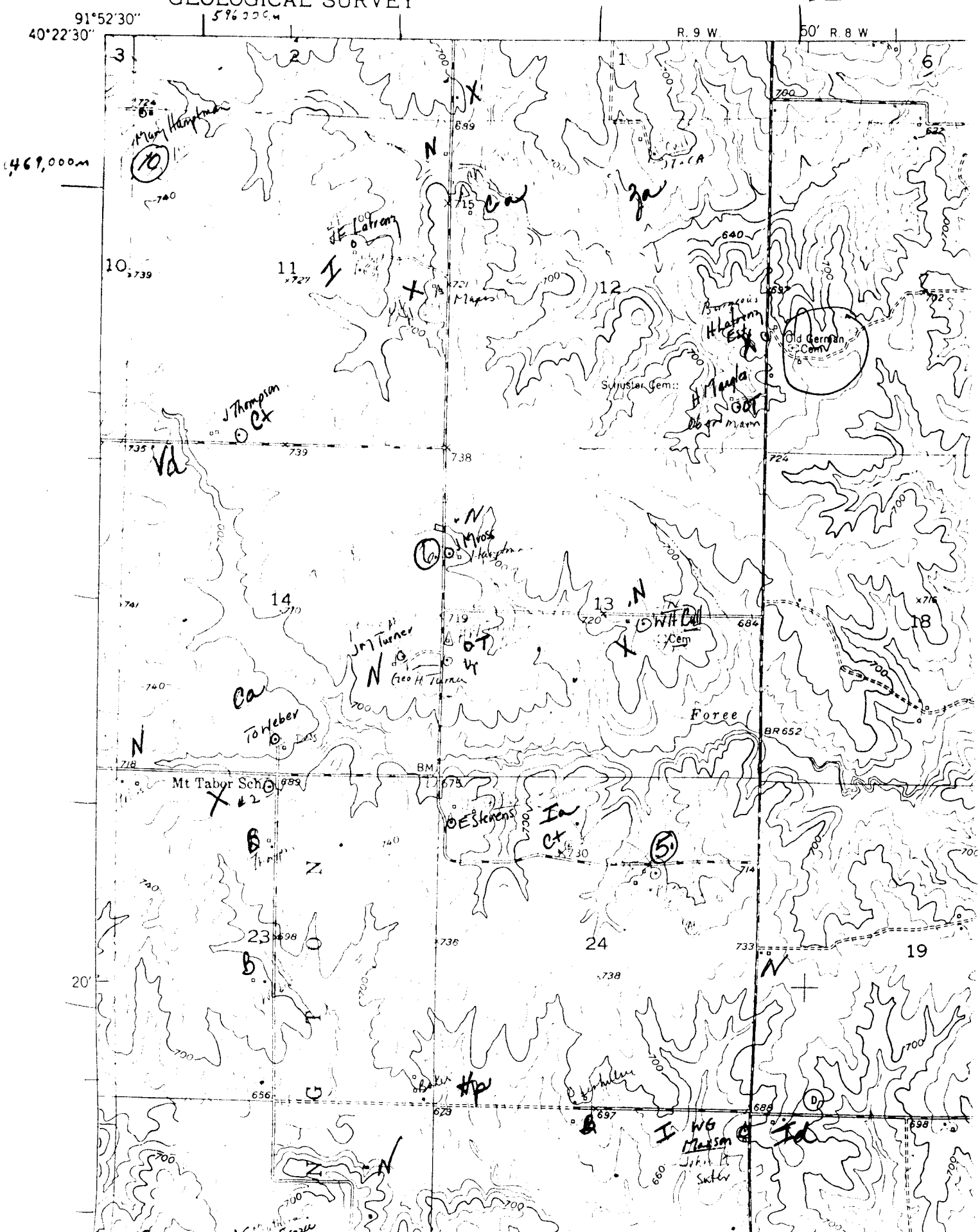

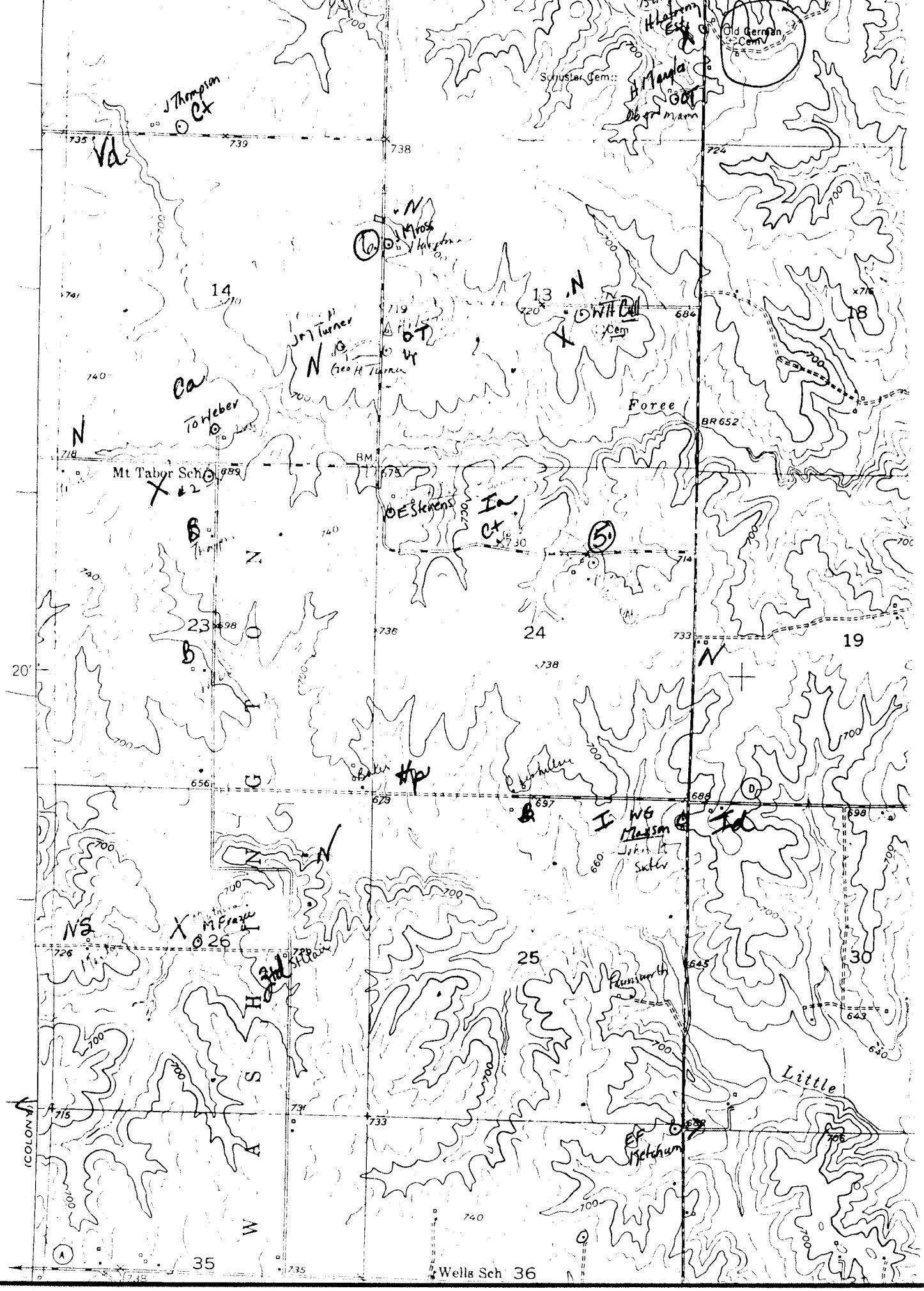

Old German Cem
Schuster Cem
J Thompson
Vd
14
13
18
Ca
To Weber
Mt Tabor Sch
Foree
BR 652
E Stevens
Ia
23
24
19
20'
Hp
WG Maxson
Id
NS
M Frazee
26
25
30
Little
EF Ketchum
35
Wells Sch
36
(COLON)

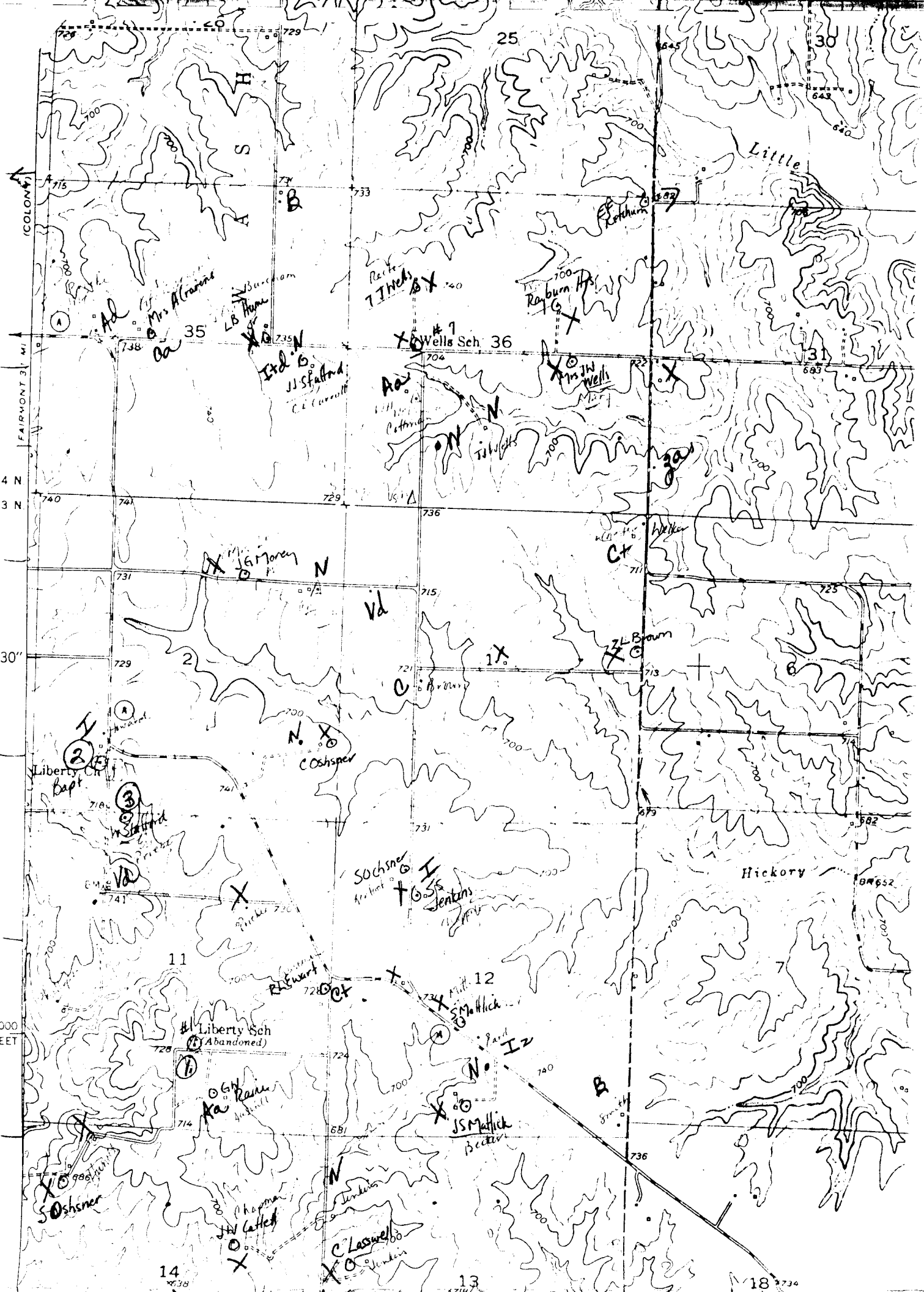

25
30
Little
Ketchum
Rayburn Hts
Wells Sch
36
35
31
Mrs A Crawford
LB Hume
JJ Stafford
Mrs JW Wells
Cottman
JJ Wells
64 N
63 N
FAIRMONT 3 MI
(COLONY)
JG Morey
Vd
Welker
7'30"
2
1
6
ZL Brown
Liberty Ch
Bapt
C Oshsner
W Stafford
Hickory
S Oshsner
Jenkins
11
12
7
RL Ewart
S Mattlick
0 000
FEET
Liberty Sch
(Abandoned)
GW Raine
JS Mattlick
Becker
S Oshsner
JW Cattell
C Lasswell
14
13
18

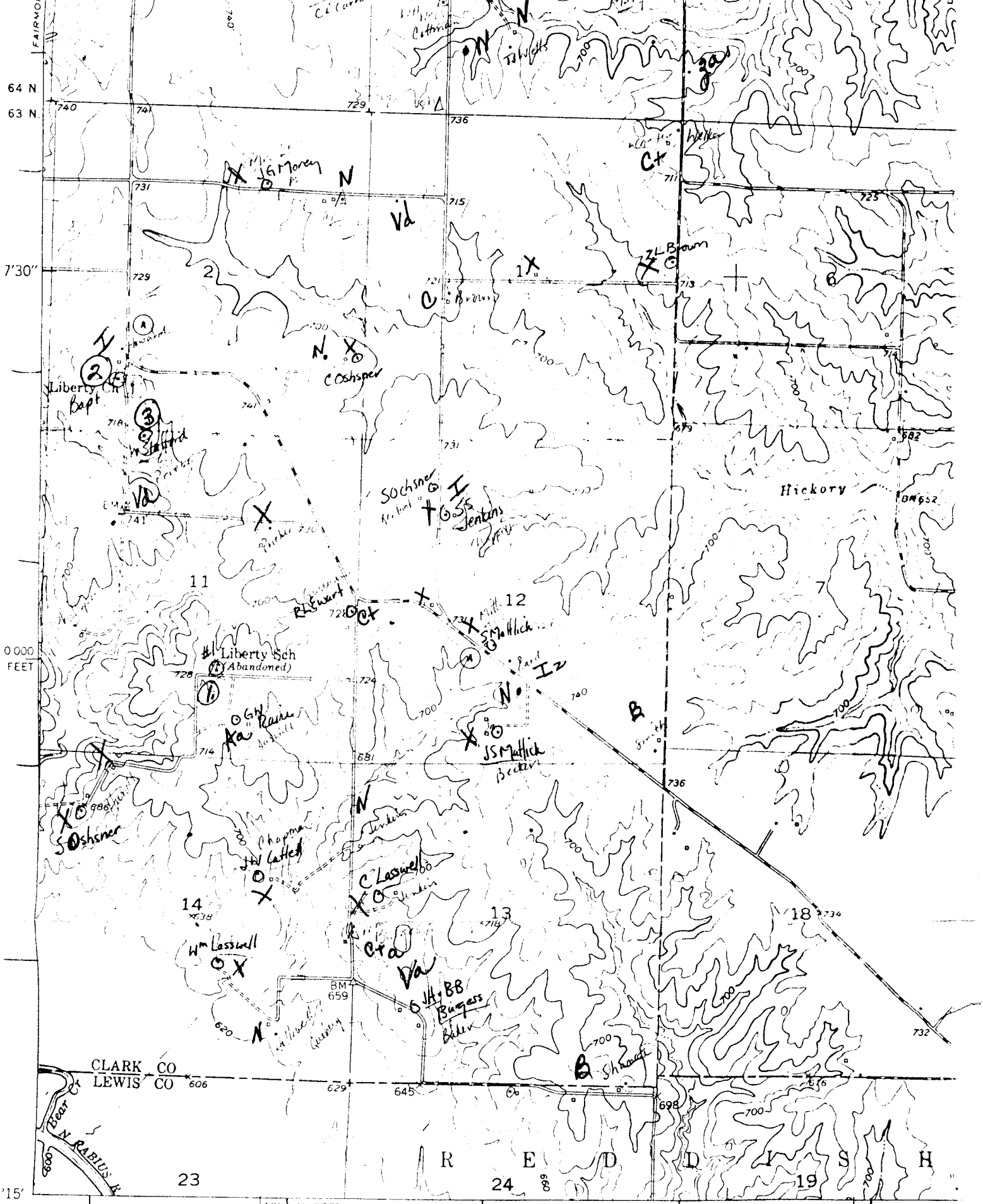

Mapped, edited, and published by the Geological Survey

Control by USGS and USC&GS

Washington T.
Nepper O.

KEY TO MAPS

The following are 7.5' USGS maps for Colony, Neeper, Medill & Wyaconda quadrants. They are utilized to place the site in relation to both its topography & to its surrounding built environment.

The Key to these maps was developed to be continuous throughout the entire county. These types are explained in the final report concerning Clark County.

KEY

1, 2, 3	Site Surveyed
A	Type A Style
B	Bungalow or Bungaloid Style (1915-30)
Bx	Box Style
C	Cottage Style (1895-1915)
CC	Cornbelt Cube
F	1940-1950's Style
G	Gable Peak Style
H	Hip Style
I	I House Style
N	New (1960-80'S & Mobile Homes)
NS	Not Surveyed
QA	Queen Anne
T	Temple
TG	Triple Gable
V	Vernacular
X	Property has been razed
Z	Type Z Style

Properties with no notation are outbuildings. A small + sign next to a notation indicates that type but in a larger version (1½ or 2 story); i.e., Z+ would be the typical Z house but of 1½ stories, C+ would be the cottage plan but 2 stories in height. A small "a" for extremely altered or a small "d" for extremely deteriorated may be placed after a type letter if appropriate; i.e., Ba meaning a bungaloid style which has been extremely reworked or Hd which would be a hip type that has been abandoned for some time & is in extremely deteriorated condition.

Bibliography

Refer to main source bibliography for complete names of reference materials.

1878, 1896, 1915 Atlases

1930, 1981 Platbooks

1887 History

History of Clark County Churches

Old Settler's Special Edition of the Media, 9/14/83

Abstract Records

Missouri Historic Sites Catalogue

1850, 1860, 1870, 1900 & 1910 Census Reports

Cemetery Inscriptions of Clark County

1850 & 1860 Slave Schedule

Marriage Records

Interviews with: Jake Gates - 10/84
Mrs. Floyd Smeltser - 10/84

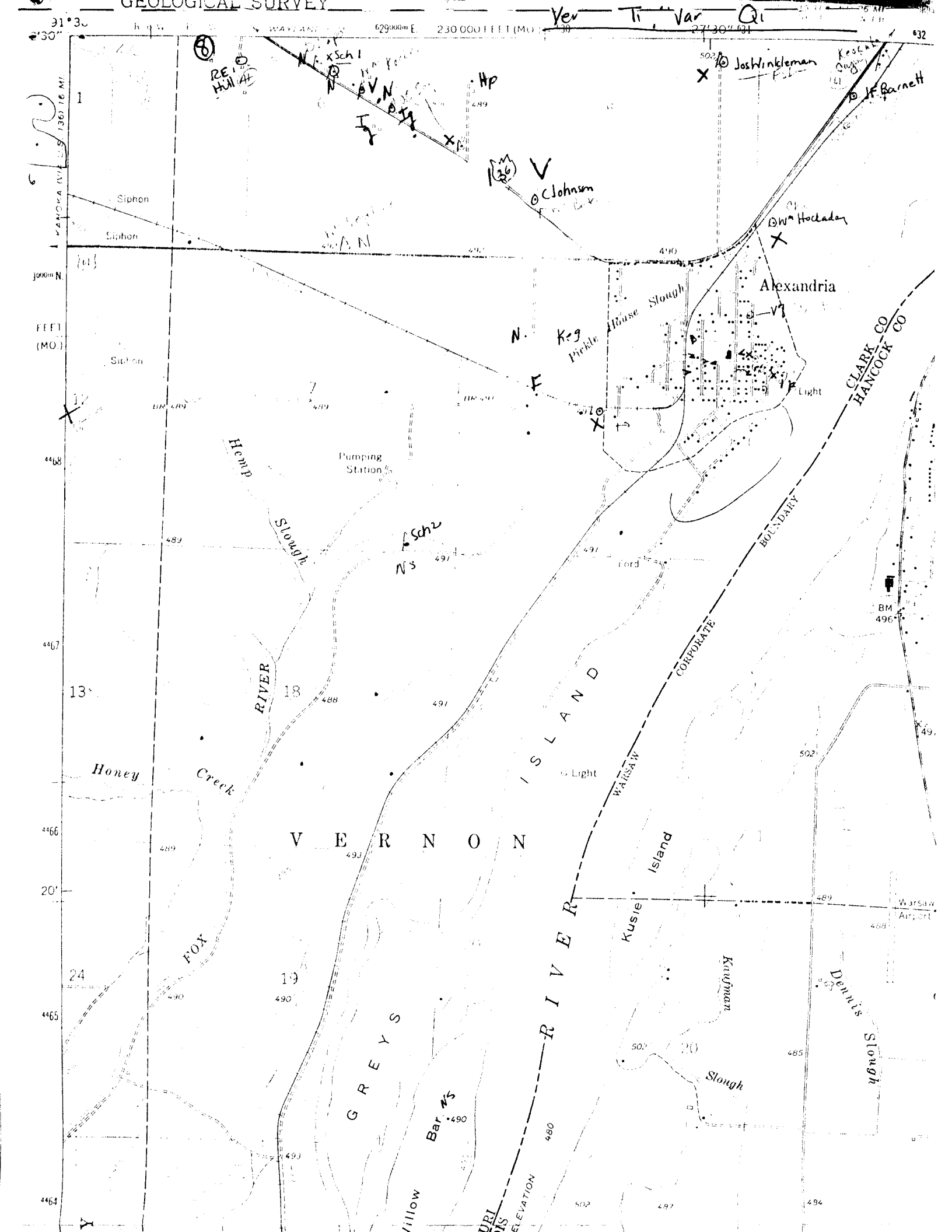
GEOLOGICAL SURVEY
Ver Ti Var Qi
230 000 FEET (MO.)
Siphon
Alexandria
Pickle House Slough
Pumping Station
Hemp Slough
Honey Creek
FOX RIVER
VERNON
GREYS
ISLAND
RIVER
Kusie Island
Kaufman Slough
Dennis Slough
Warsaw Airport
CLARK CO
HANCOCK CO
WARSAW CORPORATE BOUNDARY
Light
Ford
Sch 1
Sch 2
Hp
Jos Winkleman
J F Barnett
C Johnson
Wm Hockaday
Keg
Bar
Willow
ELEVATION
FEET (MO.)
KANOKA (VIA U.S. 136) 16 MI.

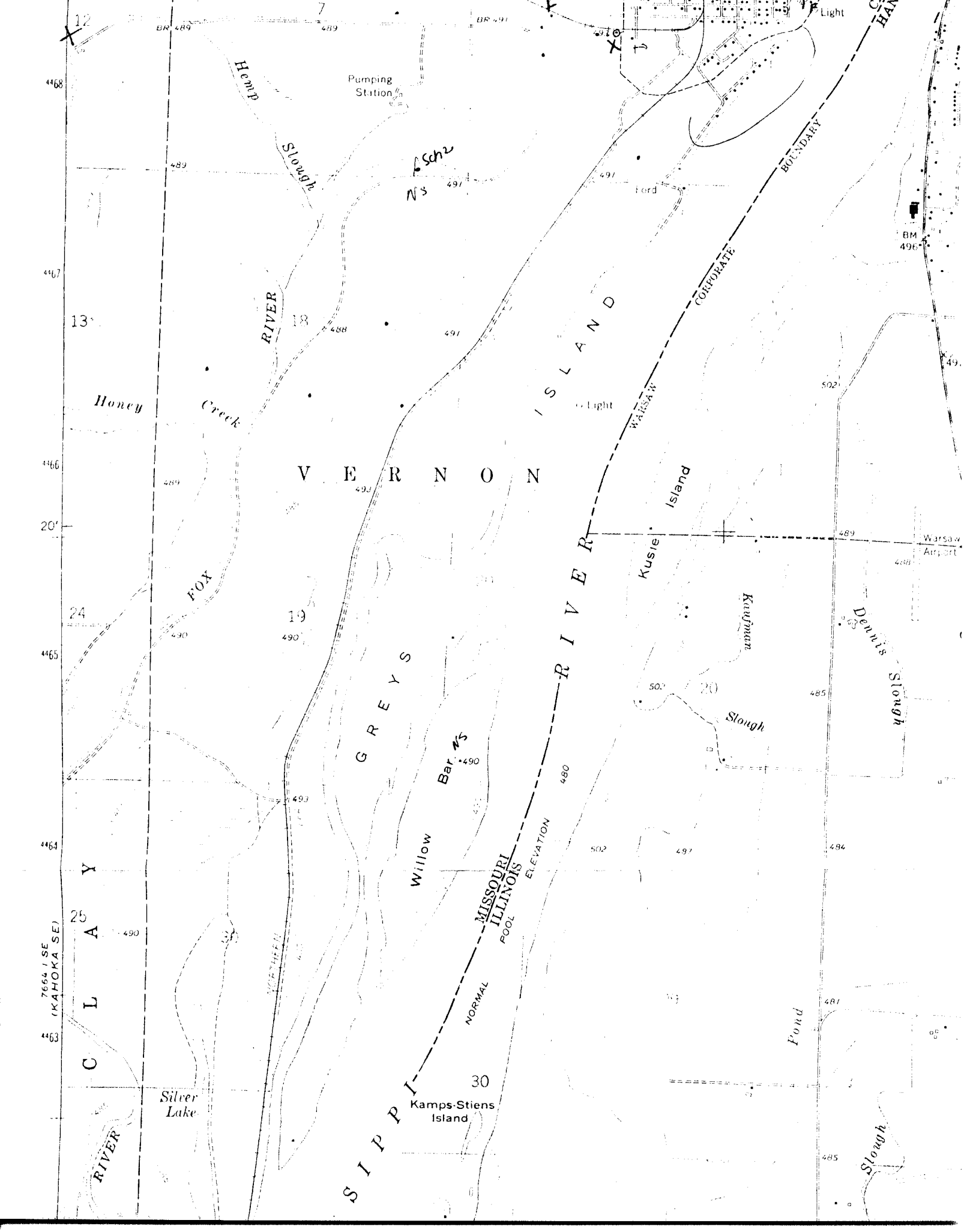

Pumping Station
Hemp Slough
Sch2
Ns
Ford
Light
BOUNDARY
CORPORATE
WARSAW
ISLAND
RIVER
Honey Creek
FOX
VERNON
Kusie Island
Warsaw Airport
Kaufman Slough
Dennis Slough
GREYS
Willow Bar
MISSOURI
ILLINOIS
POOL ELEVATION
NORMAL
SIPPI
Kamps-Stiens Island
Silver Lake
RIVER
CLAY
7664 I SE (KAHOKA SE)
Pond
Slough
BM 496

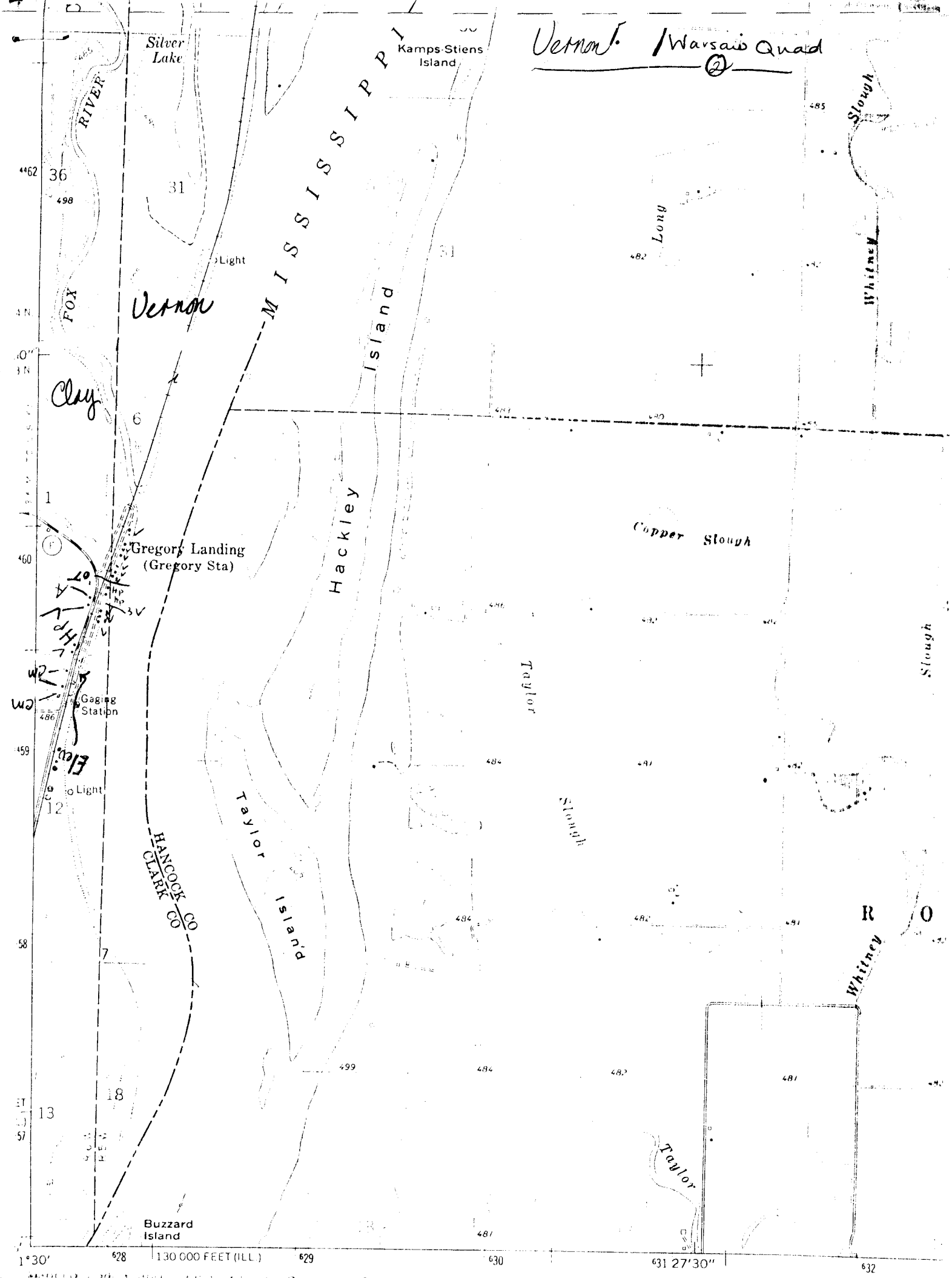
Vernon J. / Warsaw Quad
2
Silver Lake
Kamps-Stiens Island
MISSISSIPPI
RIVER
FOX
Vernon
Clay
Light
Gregory Landing
(Gregory Sta)
Gaging Station
Light
Hackley Island
Taylor Island
Long
Whitney
Slough
Copper Slough
Taylor
Slough
HANCOCK CO
CLARK CO
Buzzard Island
36
31
6
1
12
7
18
13
1°30'
628
130 000 FEET (ILL.)
629
630
631 27'30"
632

North Portion
Vernon Township

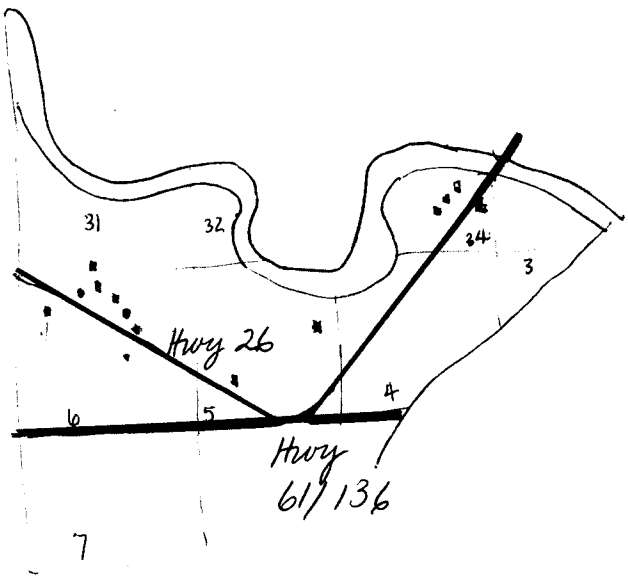

KEY TO MAPS

The following are 7.5' USGS maps for Warsaw quadrant . They are utilized to place the site in relation to both its topography & to its surrounding built environment.

The Key to these maps was developed to be continuous throughout the entire county. These types are explained in the final report concerning Clark County.

KEY

1, 2, 3	Site Surveyed
A	Type A Style
B	Bungalow or Bungaloid Style (1915-30)
Bx	Box Style
C	Cottage Style (1895-1915)
CC	Cornbelt Cube
F	1940-1950's Style
G	Gable Peak Style
H	Hip Style
I	I House Style
N	New (1960-80'S & Mobile Homes)
NS	Not Surveyed
QA	Queen Anne
T	Temple
TG	Triple Gable
V	Vernacular
X	Property has been razed
Z	Type Z Style

Properties with no notation are outbuildings. A small + sign next to a notation indicates that type but in a larger version (1½ or 2 story); i.e., Z+ would be the typical Z house but of 1½ stories, C+ would be the cottage plan but 2 stories in height. A small "a" for extremely altered or a small "d" for extremely deteriorated may be placed after a type letter if appropriate; i.e., Ba meaning a bungaloid style which has been extremely reworked or Hd which would be a hip type that has been abandoned for some time & is in extremely deteriorated condition.

BIBLIOGRAPHY

Refer to main source bibliography for complete names of reference material.

1878, 1896, 1915 Atlases

1930, 1981 Platbooks

1887 History

History of Clark County Churches

Old Settlers Special Edition of the Media, 9/14/83

Abstract Records

1860 Slave Schedule

1850, 1860, 1870, 1900 and 1910 Census Reports

Cemetery Inscriptions of Clark County

Marriage Records

Interviews with: Steve Murphy - 9/25/84
Tom Morris - 1983
Lee Shoup - 12/84
The Deane Meinhardts - 1983

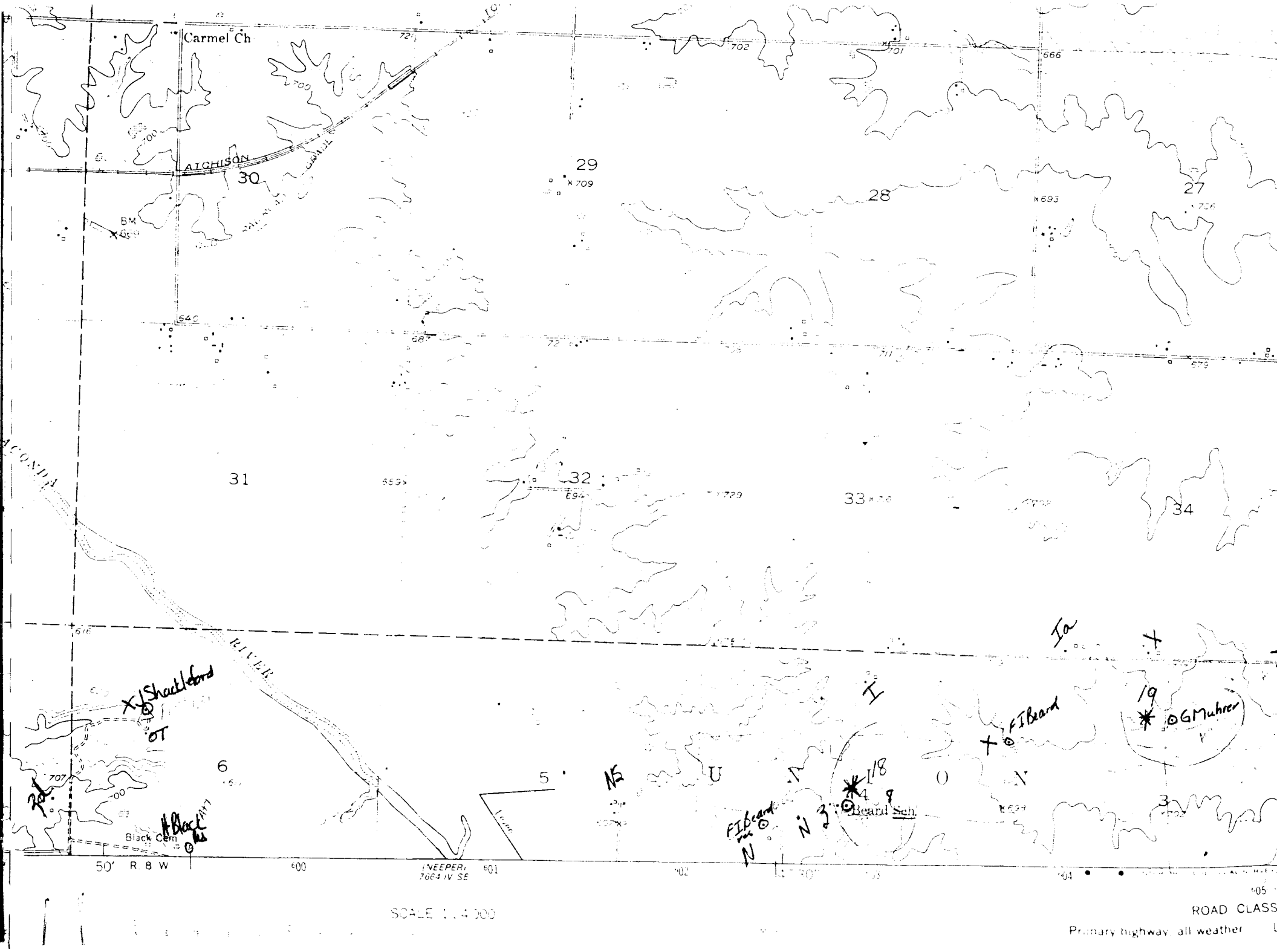

Carmel Ch
ATCHISON
30
29
28
27
31
32
33
34
6
5
3
RIVER
Black Cem
Beard Sch
50' R 8 W
(NEEPER)
7664 IV SE
SCALE 1:4 000
ROAD CLASS
Primary highway, all weather

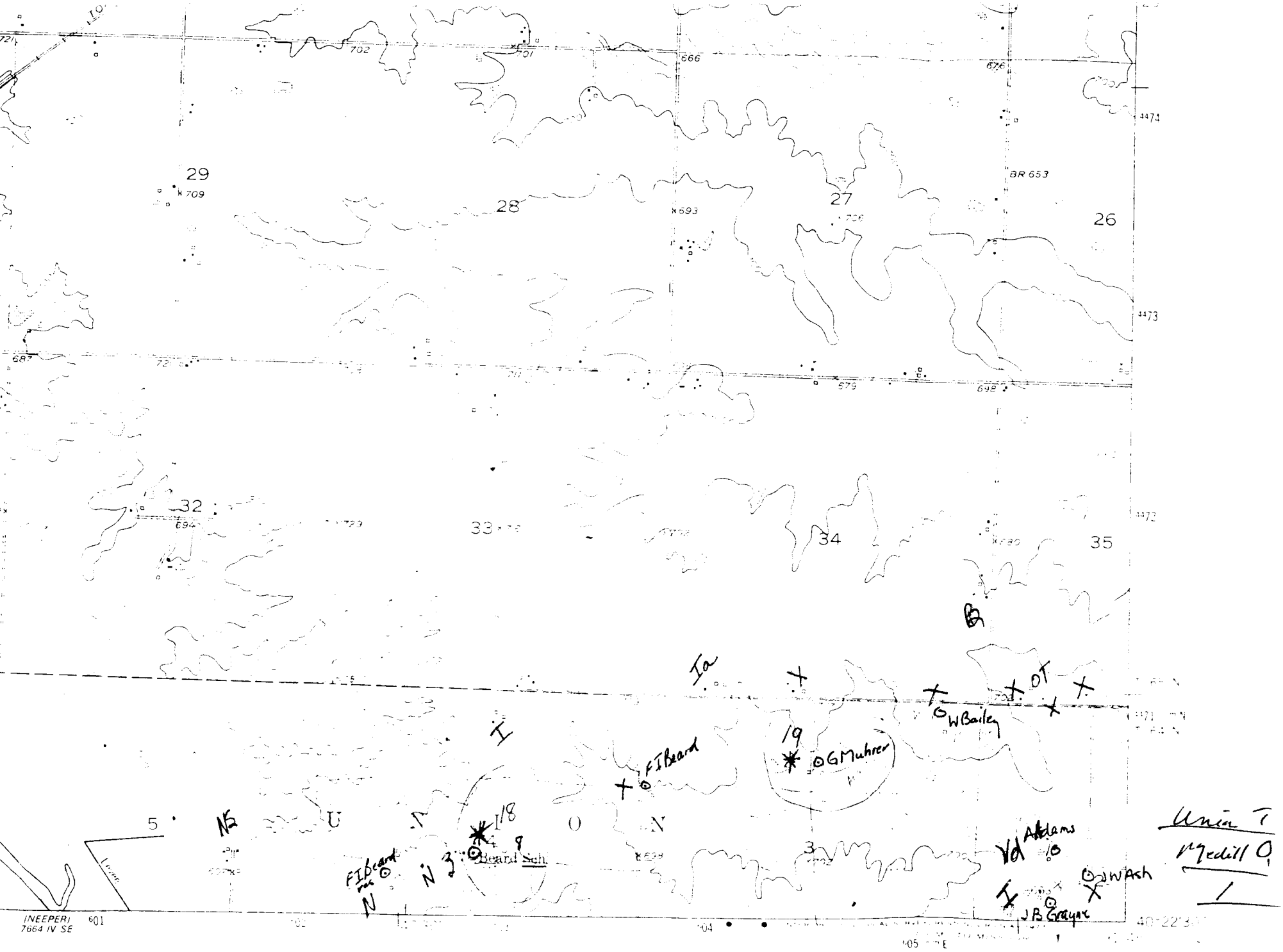

CALE 1:24000

ROAD CLASSIFICATION

Primary highway, all weather Light duty road, all weather

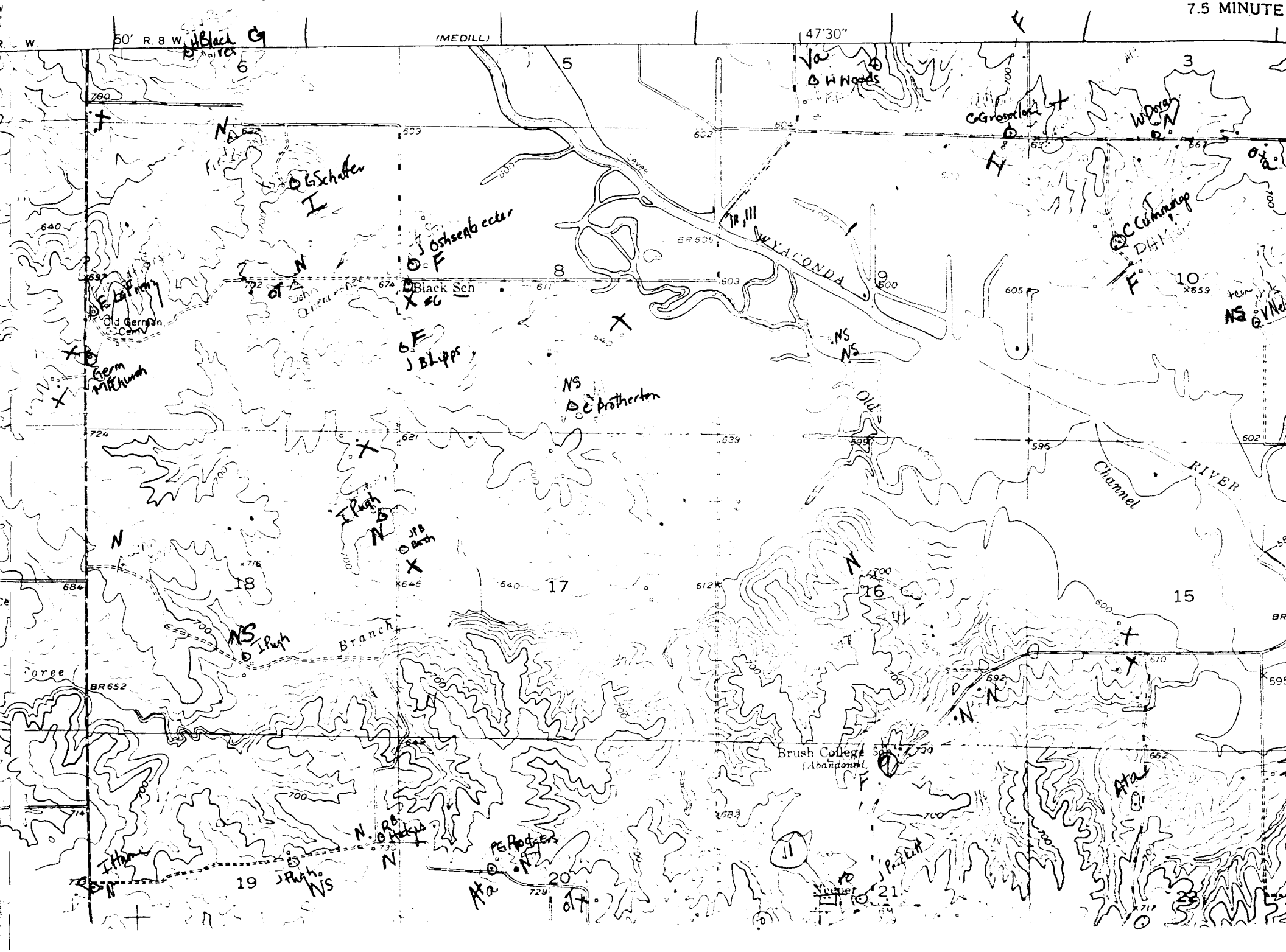
7.5 MINUTE
50' R. 8 W.
(MEDILL)
47'30"
Black Sch
Old German Cem
WYACONDA
RIVER
Old
Channel
Branch
Brush College Sch
(Abandoned)
Neeper
BR 652
BR 606
6
5
3
8
9
10
18
17
16
15
19
20
21
22

7.5 MINUTE SERIES (TOPOGRAPHIC)

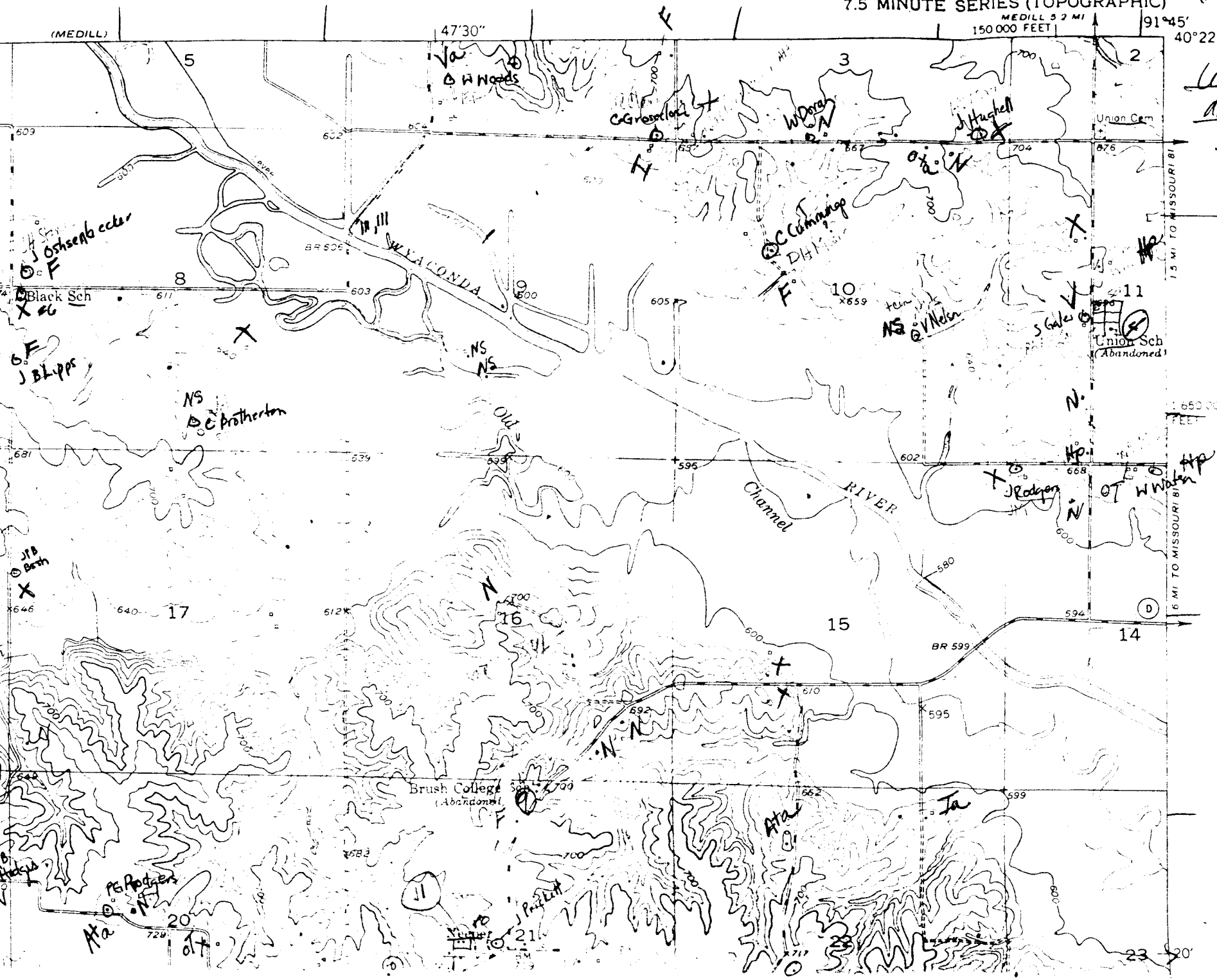

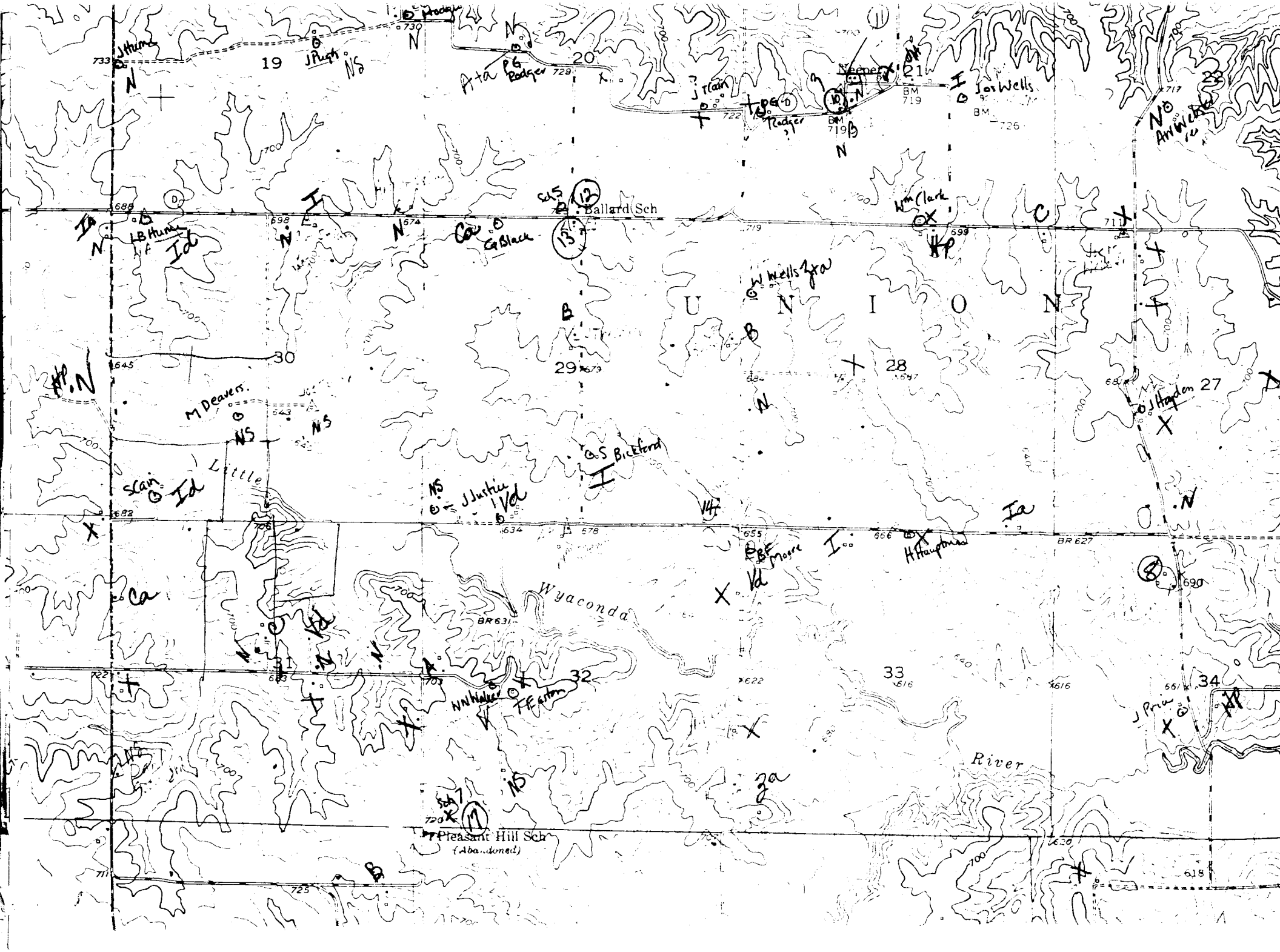

Ballard Sch
Pleasant Hill Sch
(Abandoned)
U N I O N
Little
Wyaconda
River
19
20
21
22
27
28
29
30
31
32
33
34
J Hume
J Pugh
PG Rodger
J Train
Neeper
Jos Wells
Wm Clark
LB Hume
G Black
W Wells
M Deavers
S Bickford
J Justice
Scain
J Hayden
H Hauptman
BF Moore
WN Walker
T Easton
J Pria
BR 631
BR 627

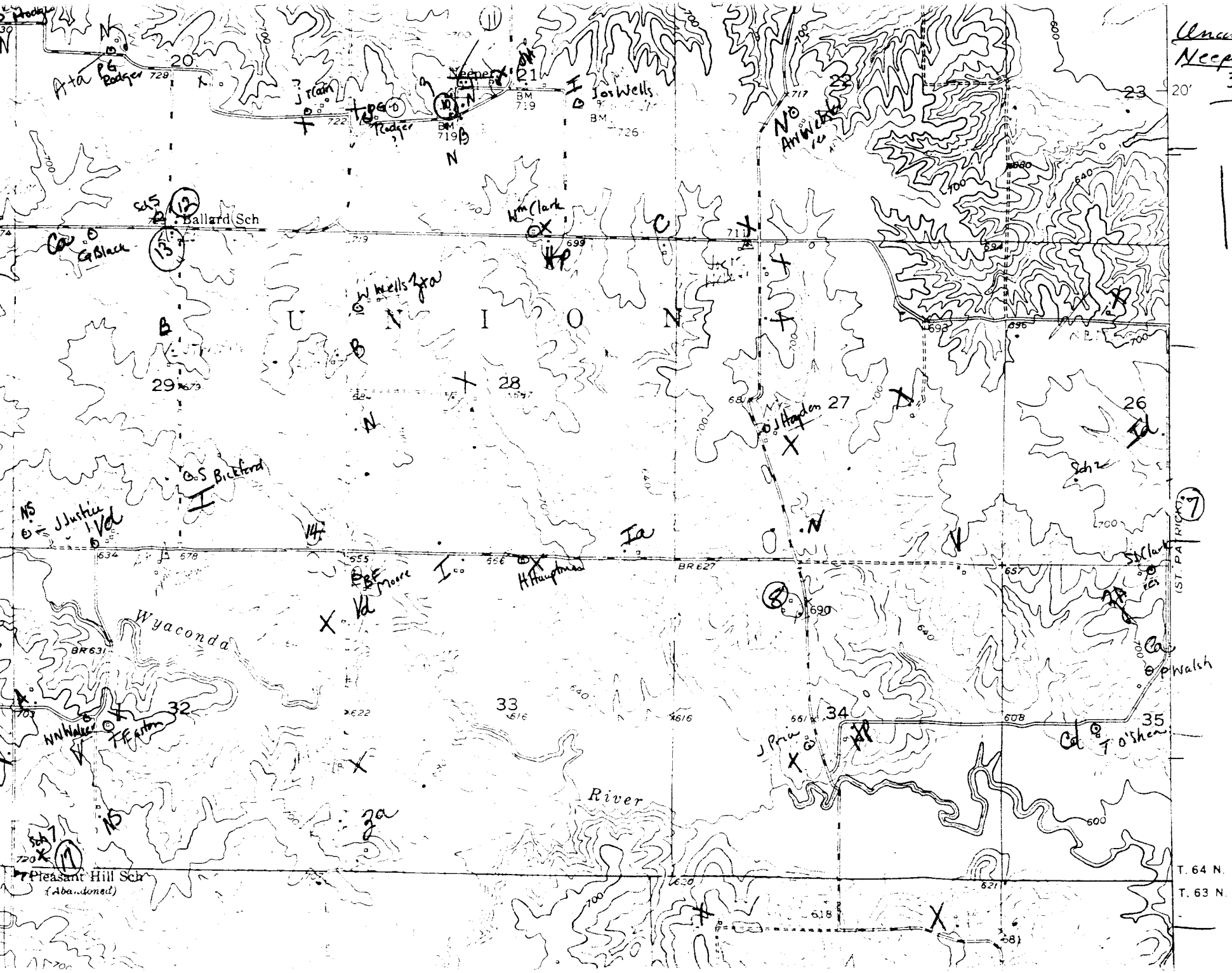
Union T
Neeper Q
3
Neeper
Ballard Sch
U N I O N
Wyaconda
River
Pleasant Hill Sch
(Abandoned)
(ST. PATRICK)
T. 64 N.
T. 63 N.
20
21
22
23
26
27
28
29
32
33
34
35
BR 627
BR 631
J Hayden
J Justice
S Bickford
H Hauptman
P Walsh
T O'Shea
J Price
Wm Clark
W Wells
Jos Wells
Rodger
Ata
Sch 5
Sch 7
Sch 2
Ca
Id
Vd
Ia
Za
Cd
NS
N
C
B
I
V
Hp
Ap
7
8
10
11
12
13
14
17

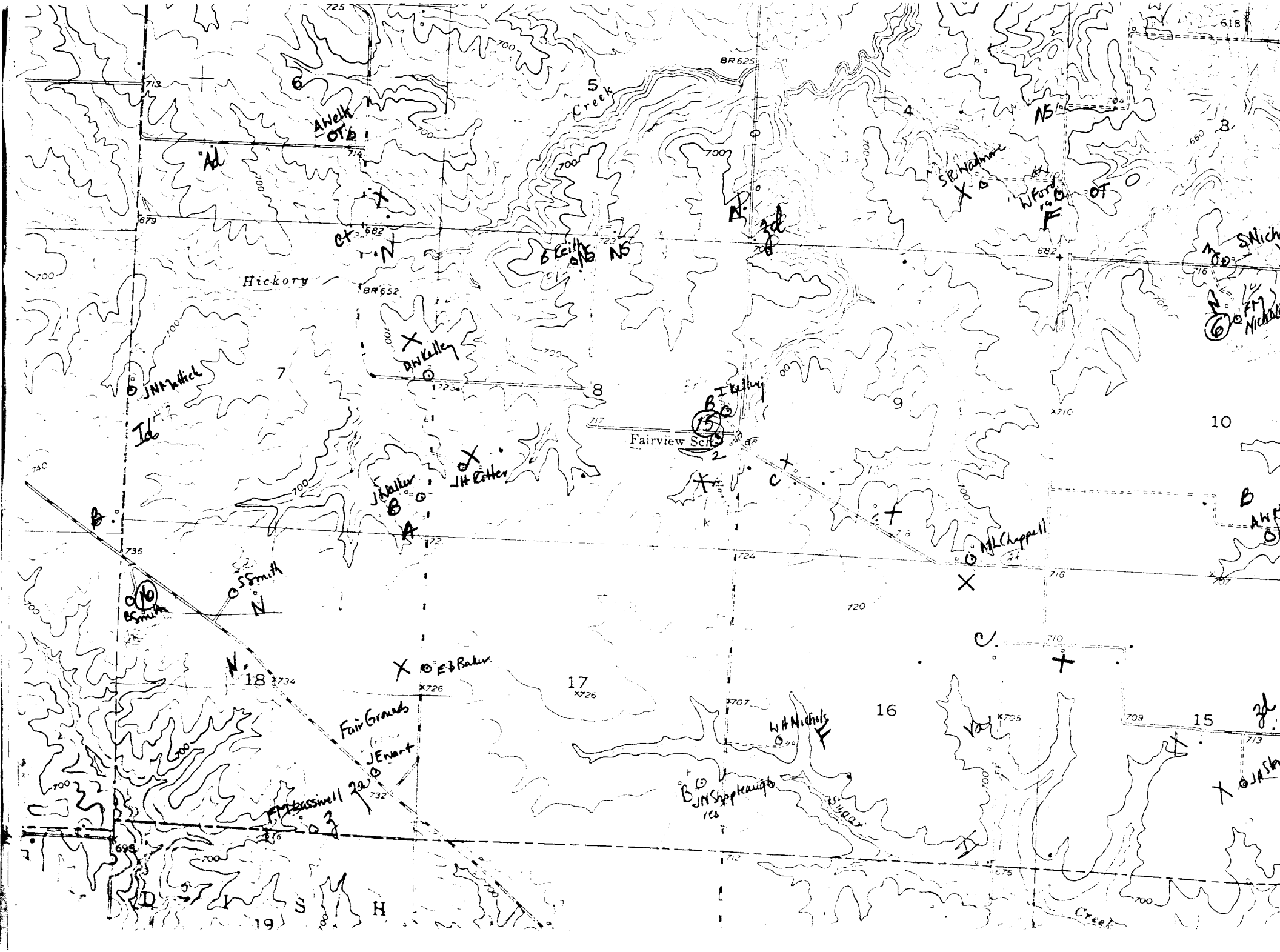

Creek
Hickory
Fairview Sch
Sugar
Creek
BR 625
BR 652
AWelk
OT
Ad
Ct
N
NS
B Keith
SR Wadmore
W Ford
OT
F
SNich
FM Nichols
DW Kelley
JN Mattick
Id
I Kelley
JH Cotter
J Walker
ML Chappell
S Smith
B Smith
E B Baker
Fair Grounds
J Ewart
FM Basswell
W H Nichols
JN Shopteaugh
Val
JH Sh
D I S H

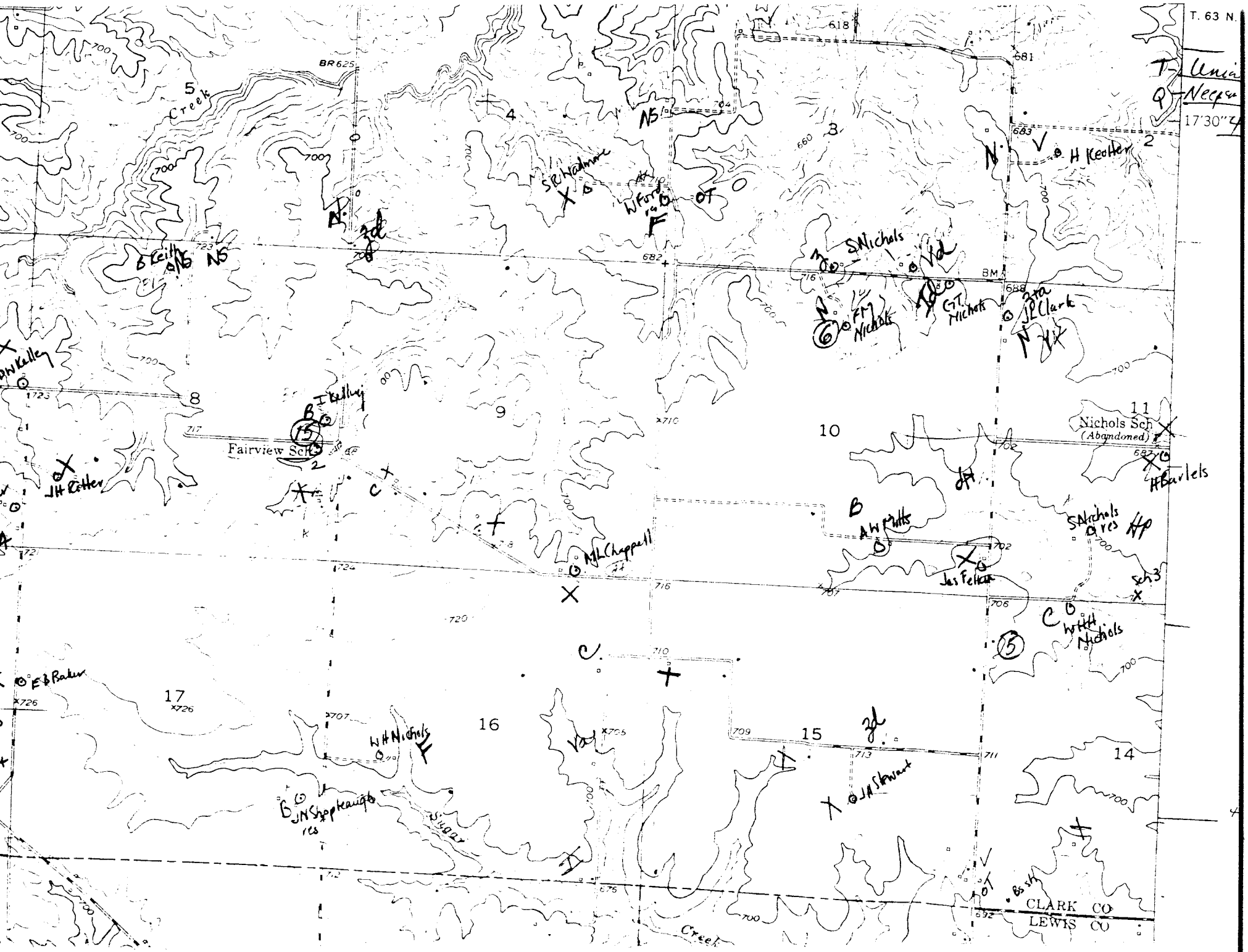
T. 63 N.
17'30"
Creek
BR625
5
4
3
2
8
9
10
11
17
16
15
14
Fairview Sch
Nichols Sch
(Abandoned)
H Keotter
S Nichols
FM Nichols
GT Nichols
JL Clark
JH Rotter
ML Chappell
AW Mills
Jas Felton
H Barlels
S Nichols res
WHH Nichols
E B Baker
WH Nichols
JN Shopteaugh res
JH Stewart
Sugar
Creek
CLARK CO
LEWIS CO

Union T
Kahola Q
5

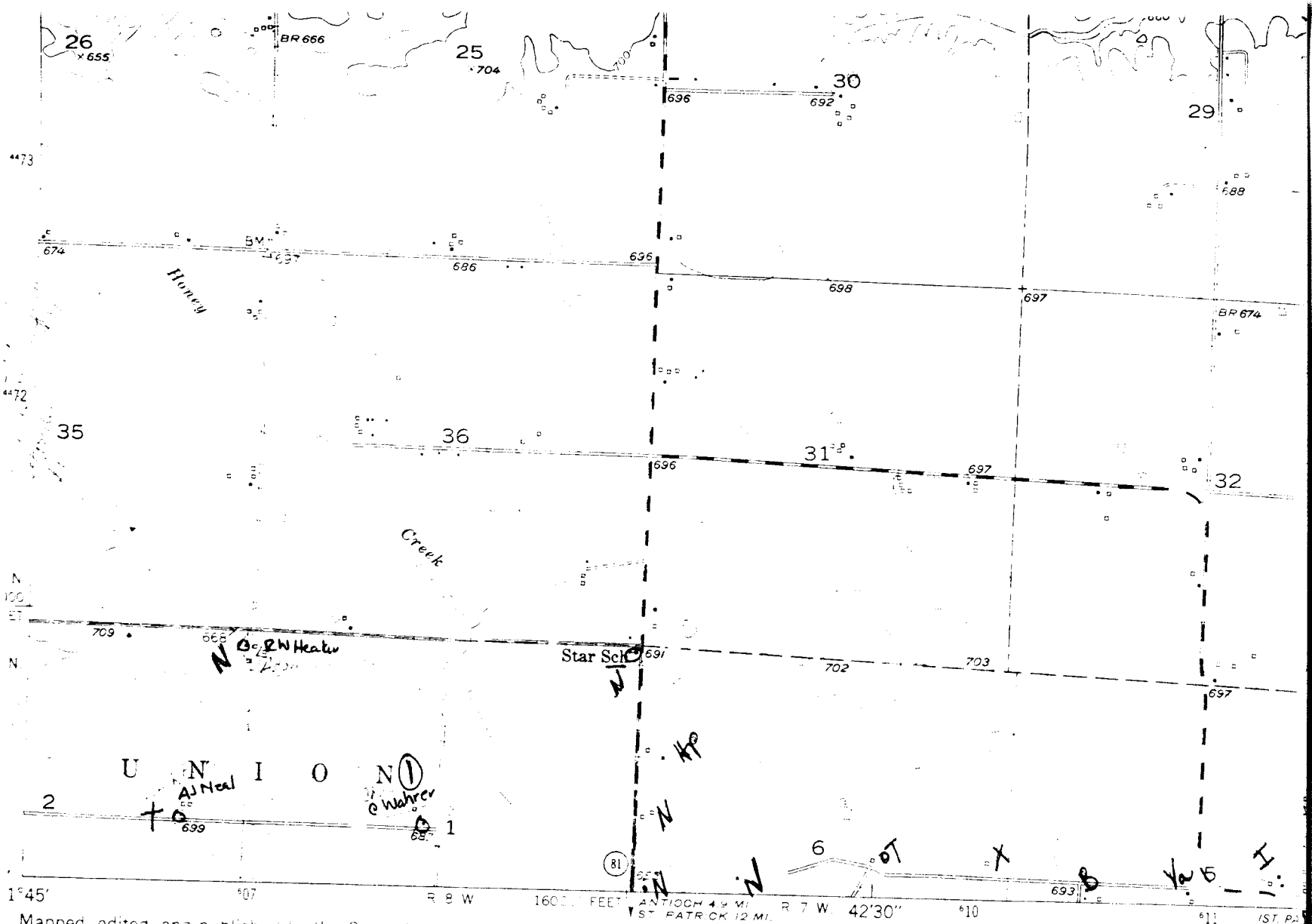

Mapped, edited, and published by the Geological Survey

Control by USGS and USC&GS

Topography from aerial photographs by multiplex methods
Aerial photographs taken 1947. Field check 1949

Polyconic projection. 1927 North American datum
10 000-foot grid based on Missouri coordinate system
east zone

1000-meter Universal Transverse Mercator grid ticks,
zone 15, shown in blue

Red tint indicates area in which
landmark buildings are shown

UTM GRID AND 1975 MAGNETIC NORTH
DECLINATION AT CENTER OF SHEET

GEOLOGICAL SURVEY

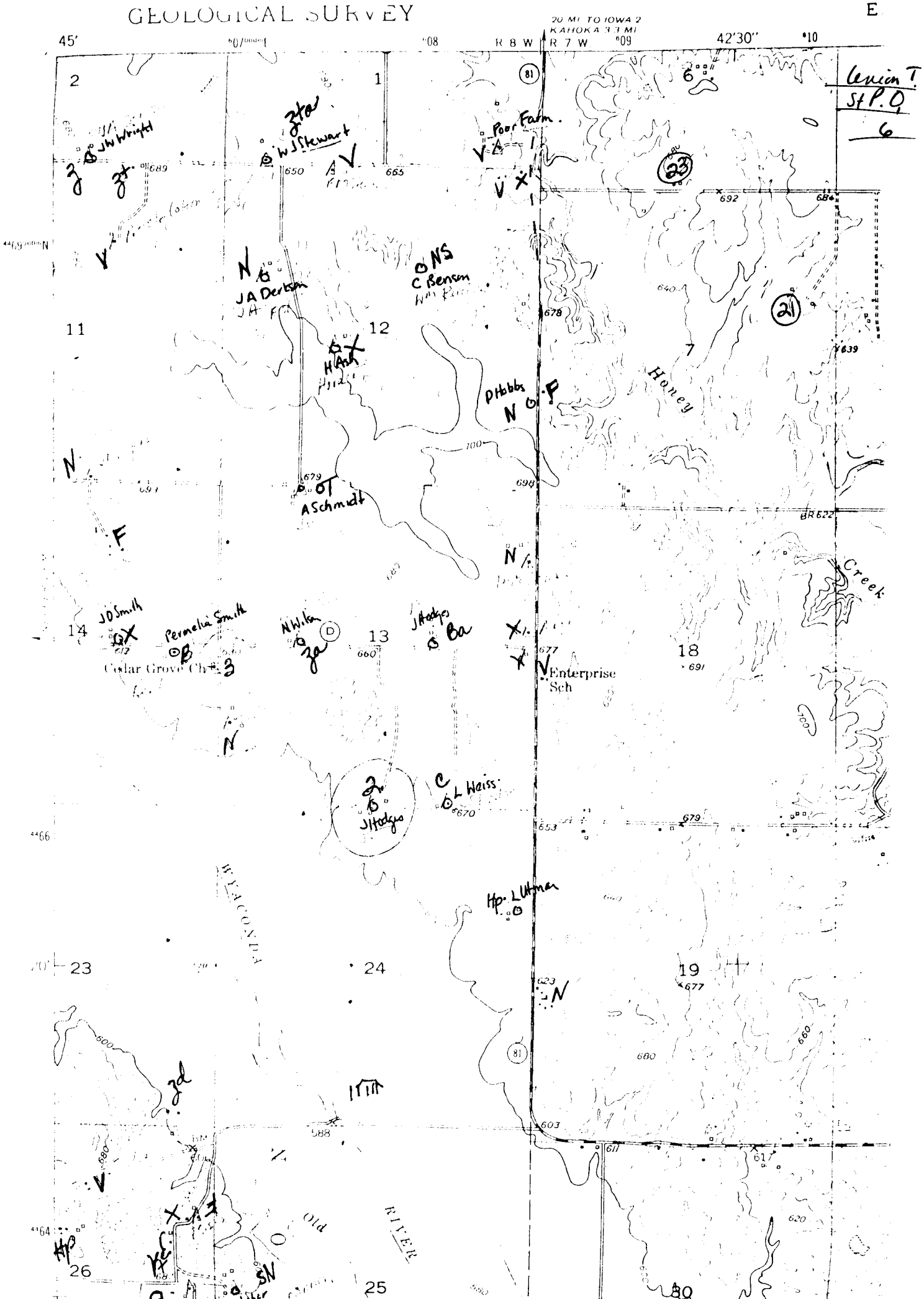

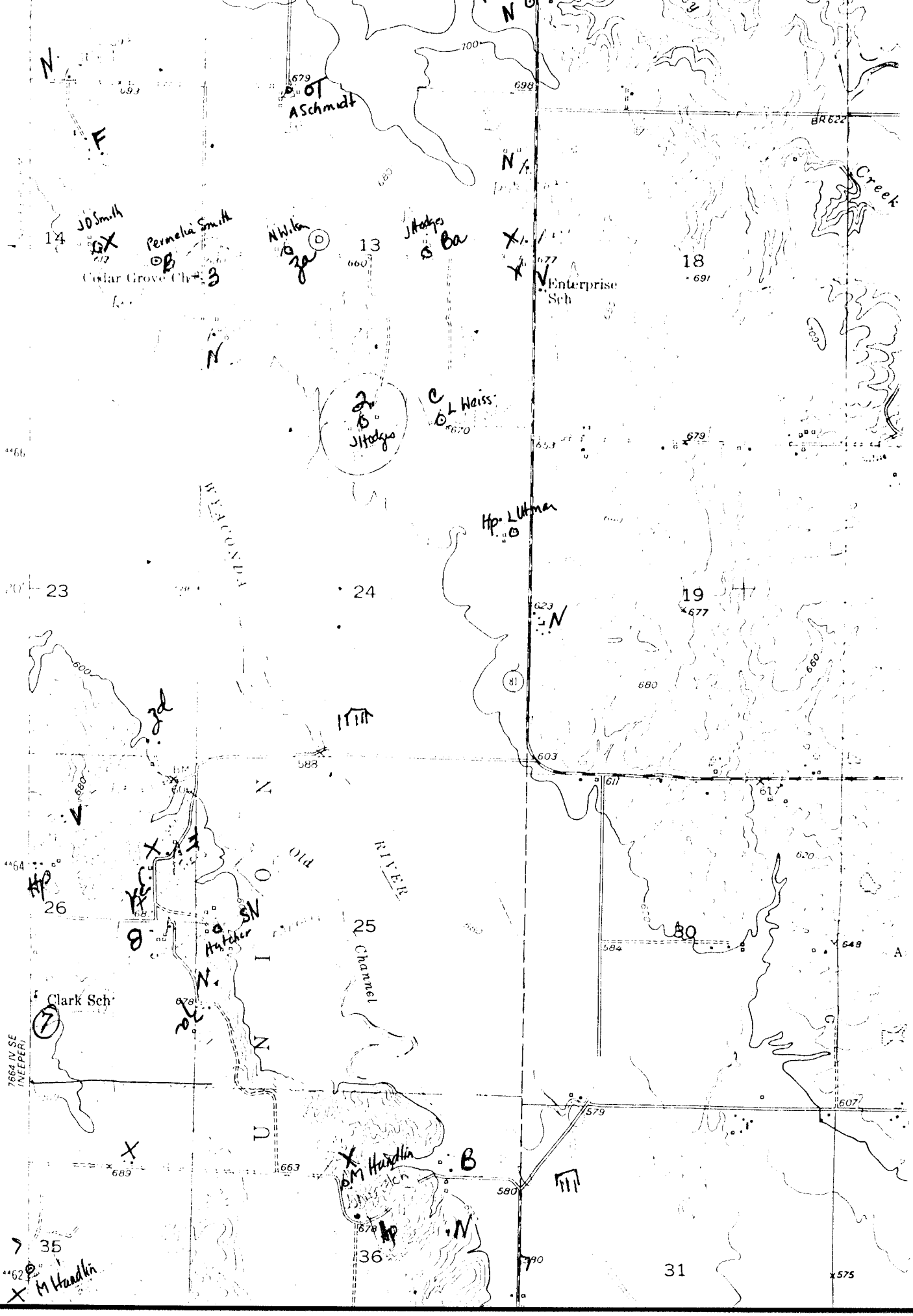

A Schmidt
J D Smith
Permelia Smith
N Wilson
J Hodges
Ba
Cedar Grove Ch
Enterprise Sch
L Weiss
J Hodges
Hp L Utman
WYACONDA
Old
RIVER
Channel
Hatcher
Clark Sch
M Handlin
M Handlin
Creek
7664 IV SE (NEEPER)
14
13
18
23
24
19
26
25
30
35
36
31

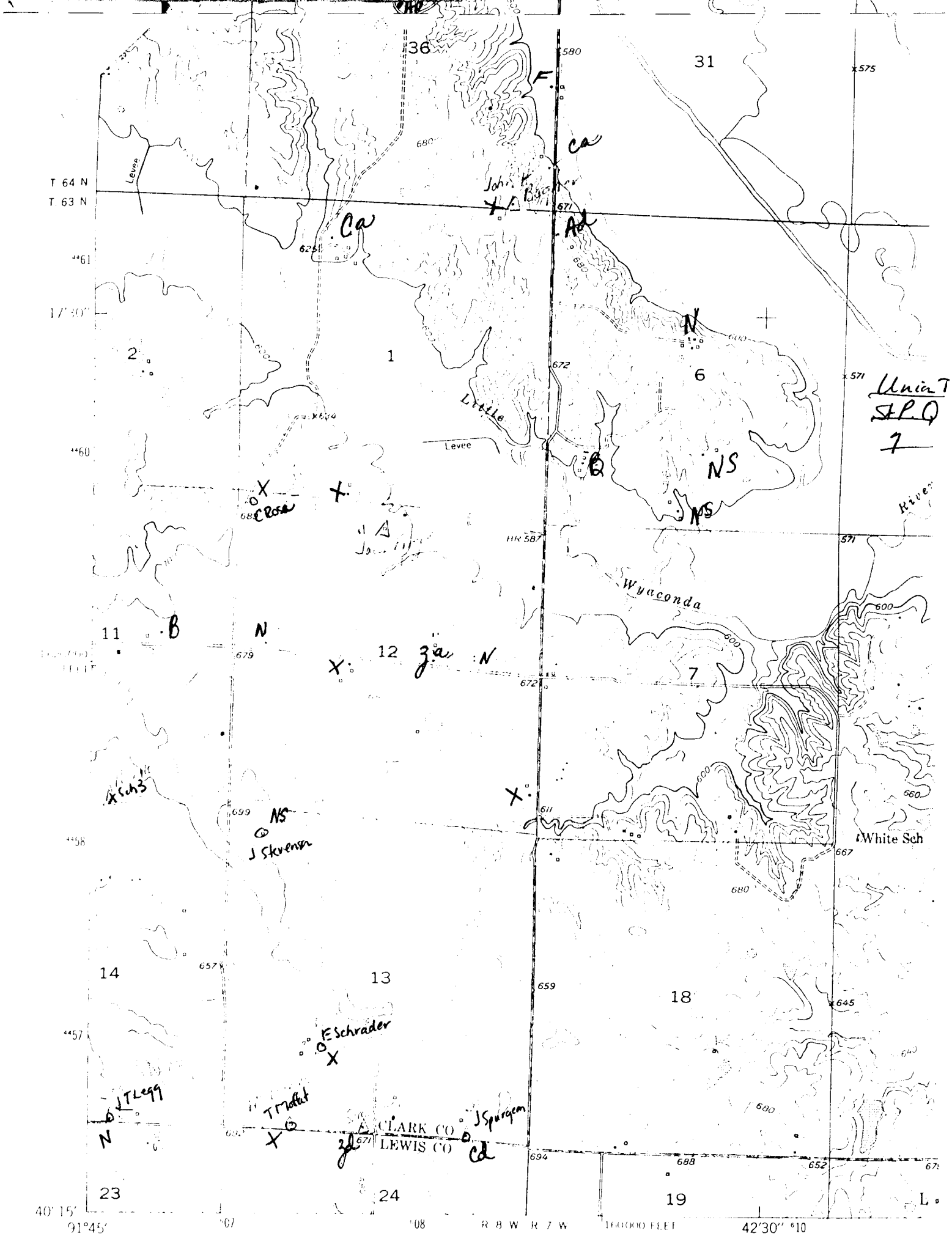

Mapped, edited, and published by the Geological Survey

Control by USGS and USC&GS

KEY TO MAPS

The following are 7.5' USGS maps for Kahoka, Medill, Neeper and St. Patrick quadrants. They are utilized to place the site in relation to both its topography & to its surrounding built environment.

The Key to these maps was developed to be continuous throughout the entire county. These types are explained in the final report concerning Clark County.

KEY

1, 2, 3	Site Surveyed
A	Type A Style
B	Bungalow or Bungaloid Style (1915-30)
Bx	Box Style
C	Cottage Style (1895-1915)
CC	Cornbelt Cube
F	1940-1950's Style
G	Gable Peak Style
H	Hip Style
I	I House Style
N	New (1960-80'S & Mobile Homes)
NS	Not Surveyed
QA	Queen Anne
T	Temple
TG	Triple Gable
V	Vernacular
X	Property has been razed
Z	Type Z Style

Properties with no notation are outbuildings. A small + sign next to a notation indicates that type but in a larger version (1½ or 2 story); i.e., Z+ would be the typical Z house but of 1½ stories, C+ would be the cottage plan but 2 stories in height. A small "a" for extremely altered or a small "d" for extremely deteriorated may be placed after a type letter if appropriate; i.e., Ba meaning a bungaloid style which has been extremely reworked or Hd which would be a hip type that has been abandoned for some time & is in extremely deteriorated condition.

BIBLIOGRAPHY

Refer to main source bibliography for complete name of reference materials.

1878, 1896, 1915 Atlases

1930, 1981 Platbooks

1887 History

History of Clark County Churches

Abstract Records

Old Settlers Special Edition of the Media, 9/14/83

1850, 1860, 1870, 1900 & 1910 Census Reports

1850 Slave Schedule

Cemetery Inscriptions of Clark County

Marriage Records

Interviews with: The Paul Harrisons - 1983
Lewis C. King - 1983
Steve Murphy - 9/25/84
The Paul Teels - 1983
The Harrisons - 1983
The Albert Schriebers - 1983
The Daniel Thompsons - 1983

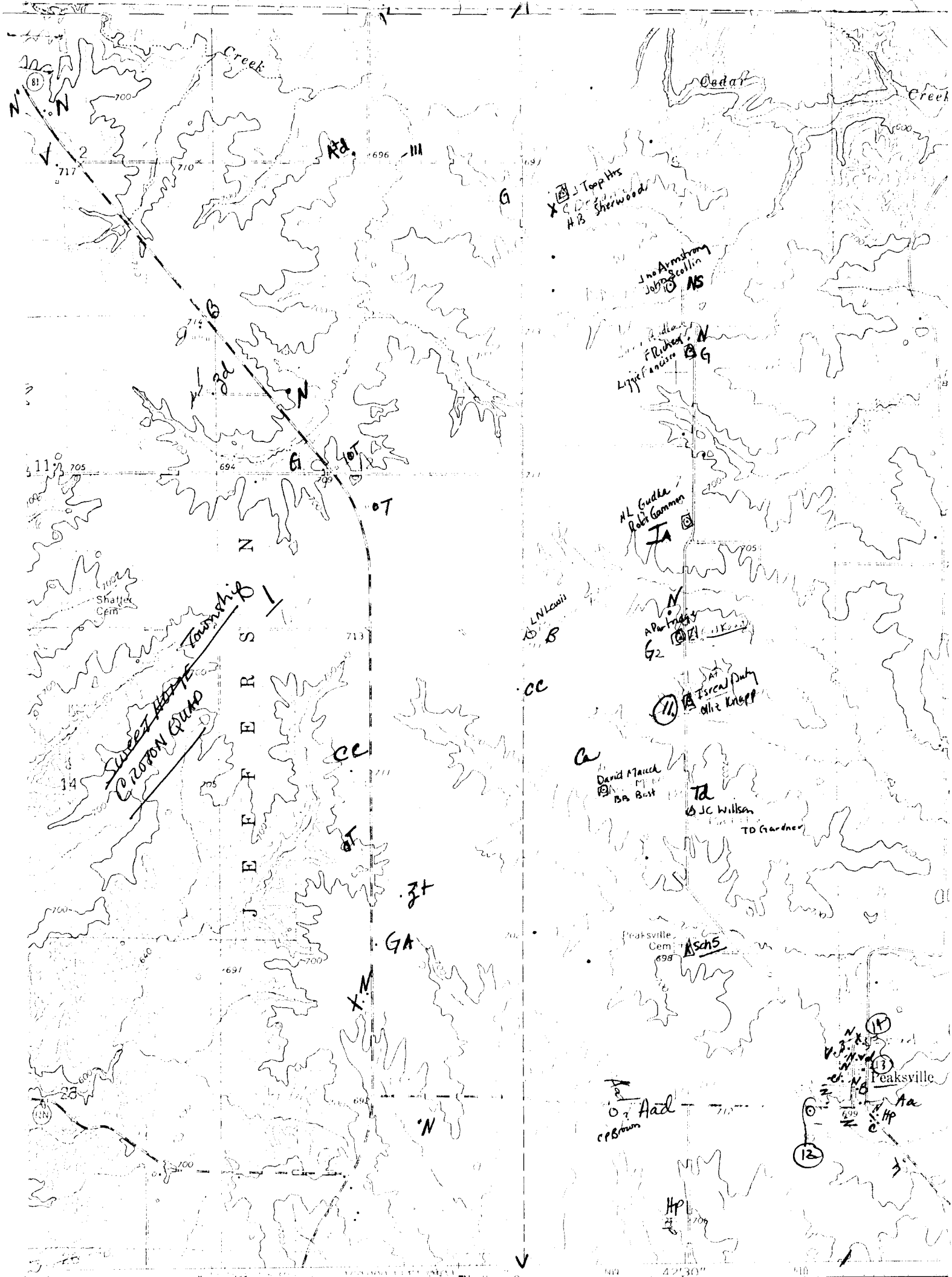

Creek
Cedar
Creek
J Topp Hrs
H B Sherwood
Jno Armstrong
John Scollin
NS
F Richey
Lizzie Francisco
N
G
Rd
III
G
Zd
N
G
T
T
N
Shaffer Cem
Township
Sweet Home
Croton Quad
J E F F E R S
N
L N Lewis
B
A Partridge
G2
CC
Isreal Duty
Ollie Knapp
Ca
David Mauch
BB Bost
Td
JC Willson
TD Gardner
CC
Zt
GA
N
Peaksville Cem
Asch5
Peaksville
Aad
CP Brown
Aa
Hp
Hp
42'30"

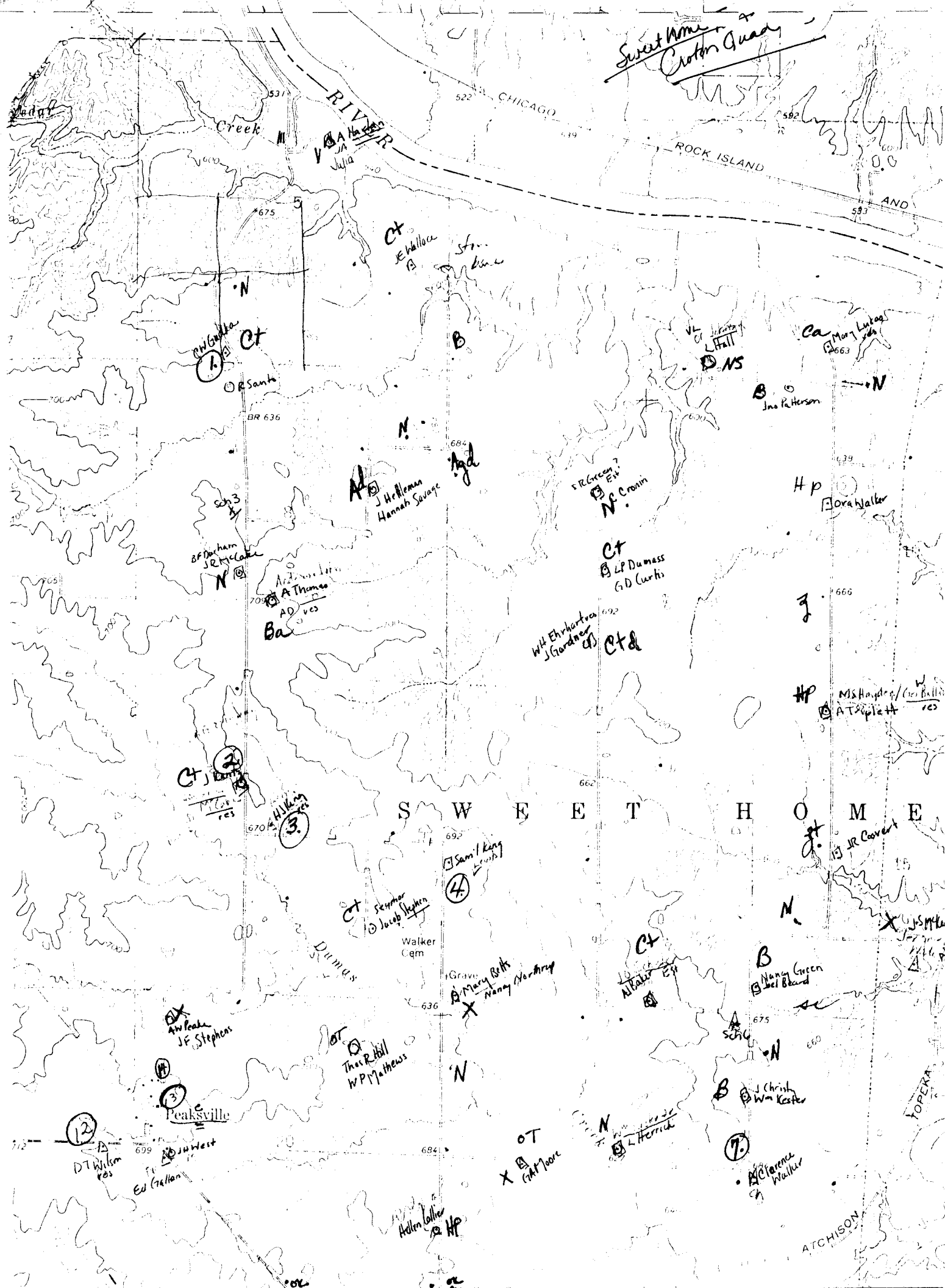
Sweet Home & Croton Quads
RIVER
Creek
CHICAGO
ROCK ISLAND
AND
SWEET HOME
Dumas
Walker Cem
Peaksville
TOPEKA
ATCHISON
BR 636
A Hasten
Julia
JE Wallace
CW Gudka
R Santo
J Hellleman
Hannah Savage
BF Durham
JR McCabe
A Thomas
AD res
Ba
Ct
Ad
Agd
N
B
Ca
Mary Lukas
NS
Jno Patterson
Hp
Ora Walker
LP Dumass
GD Curtis
WH Ehrhart res
J Gardner
Ctd
MS Hayden
AT Siplett
JR Covert
Sam'l King
Jacob Stephen
Mary Betts
Nancy Northrup
Al Baker Est
Nancy Green
Joel Beard
AW Peake
JF Stephens
Thos R Hall
WP Mathews
J Christ
Wm Kester
DT Wilson res
JH West
Ed Gallan
GA Moore
L Herrick
Clarence Walker
Helen Collier
1.
2
3.
4.
7.
12

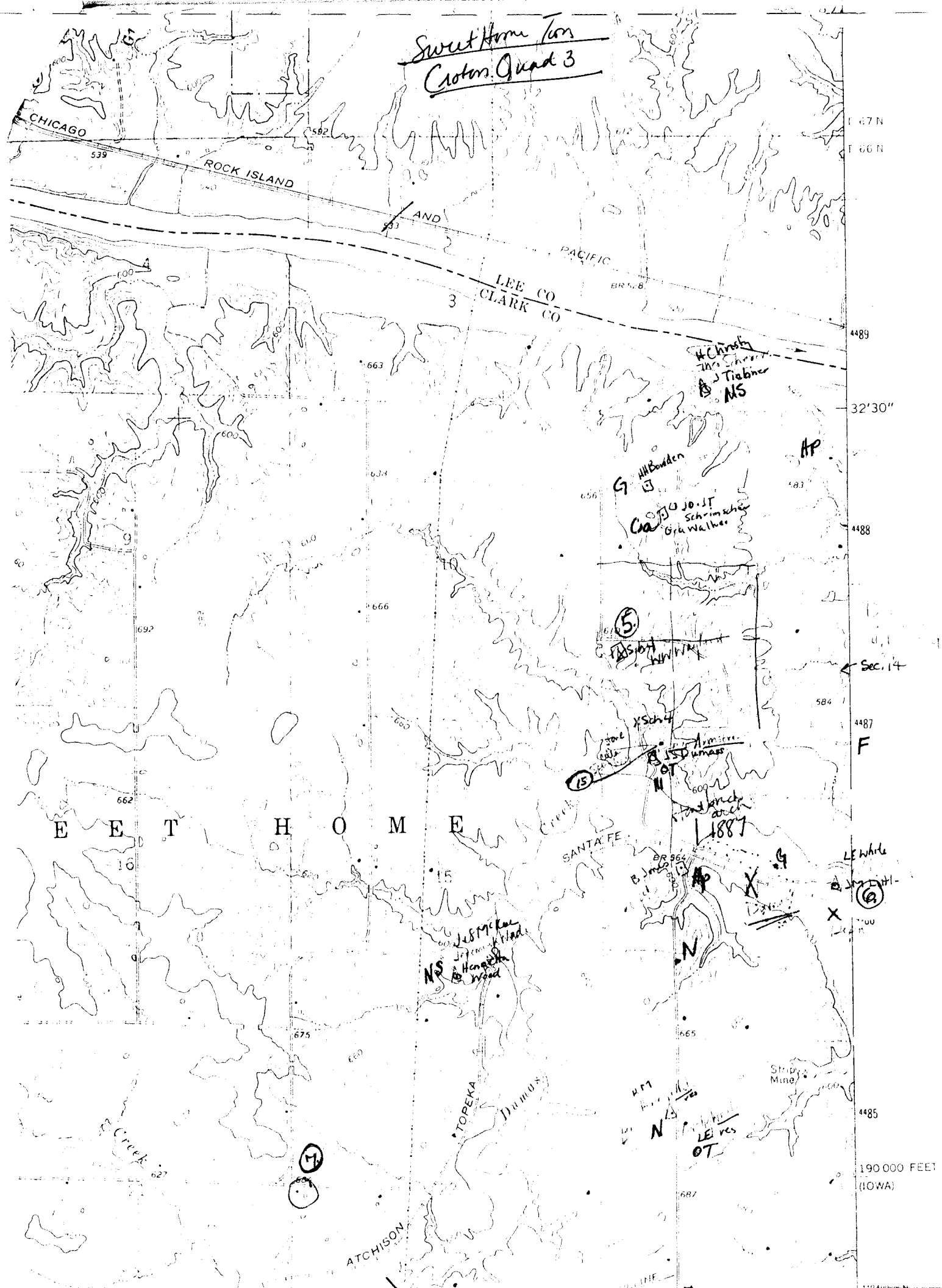
Sweet Home Tom
Croton Quad 3
CHICAGO
ROCK ISLAND
AND
PACIFIC
LEE CO
CLARK CO
E E T H O M E
SANTA FE
TOPEKA
ATCHISON
Sec. 14
32'30"
190 000 FEET
(IOWA)

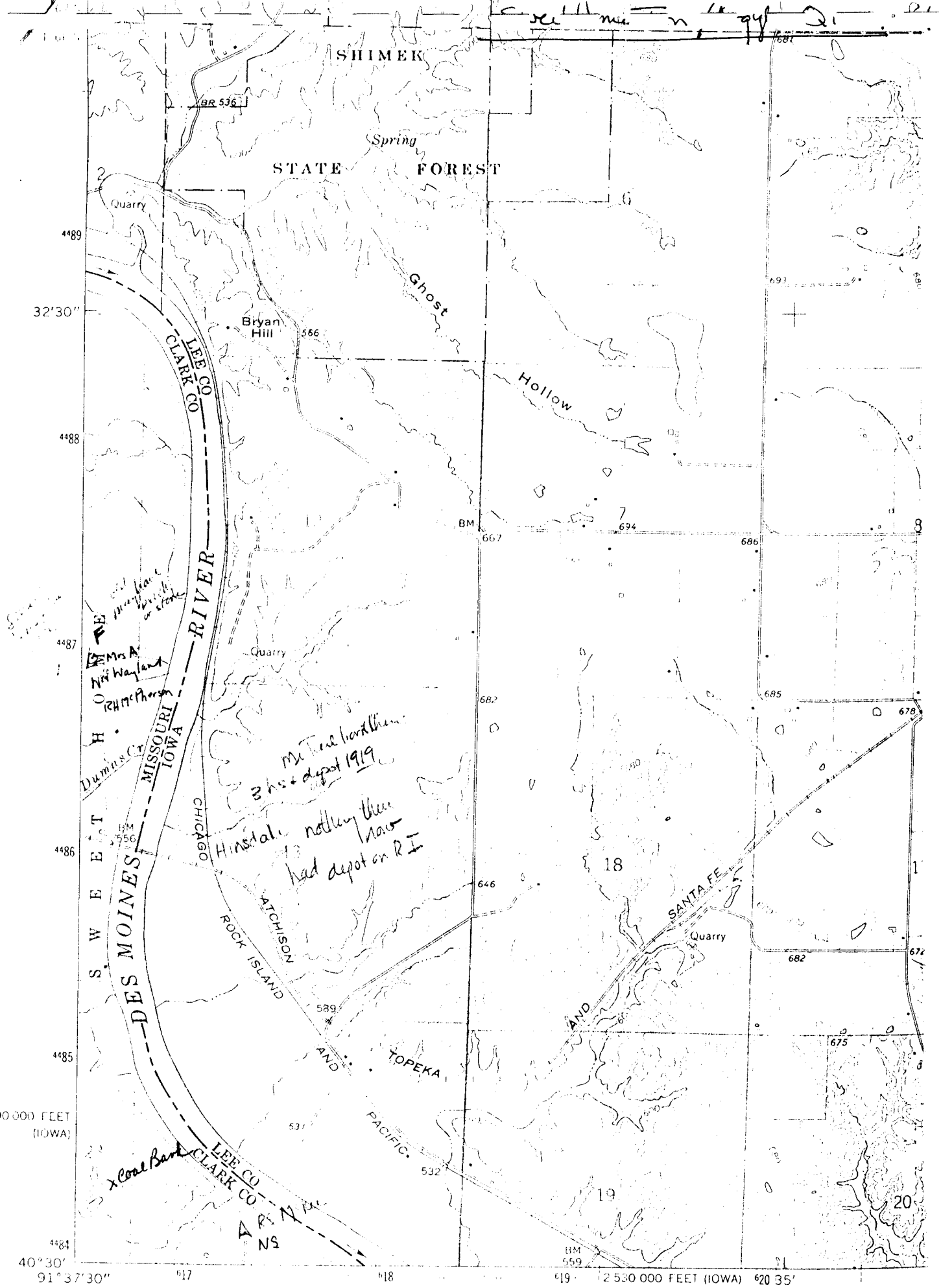

Mapped, edited, and published by the Geological Survey

Control by USGS and USC&GS

Topography by photogrammetric methods from aerial

Kahoka Q.
Sweet Home Township 5.

STATE OF MISSOURI
OGICAL SURVEY AND WATER RESOURCES
EDWARD L. CLARK, STATE GEOLOGIST

KAHOKA QUADRANGLE
MISSOURI-CLARK CO.
7.5 MINUTE SERIES (TOPOGRAPHIC)

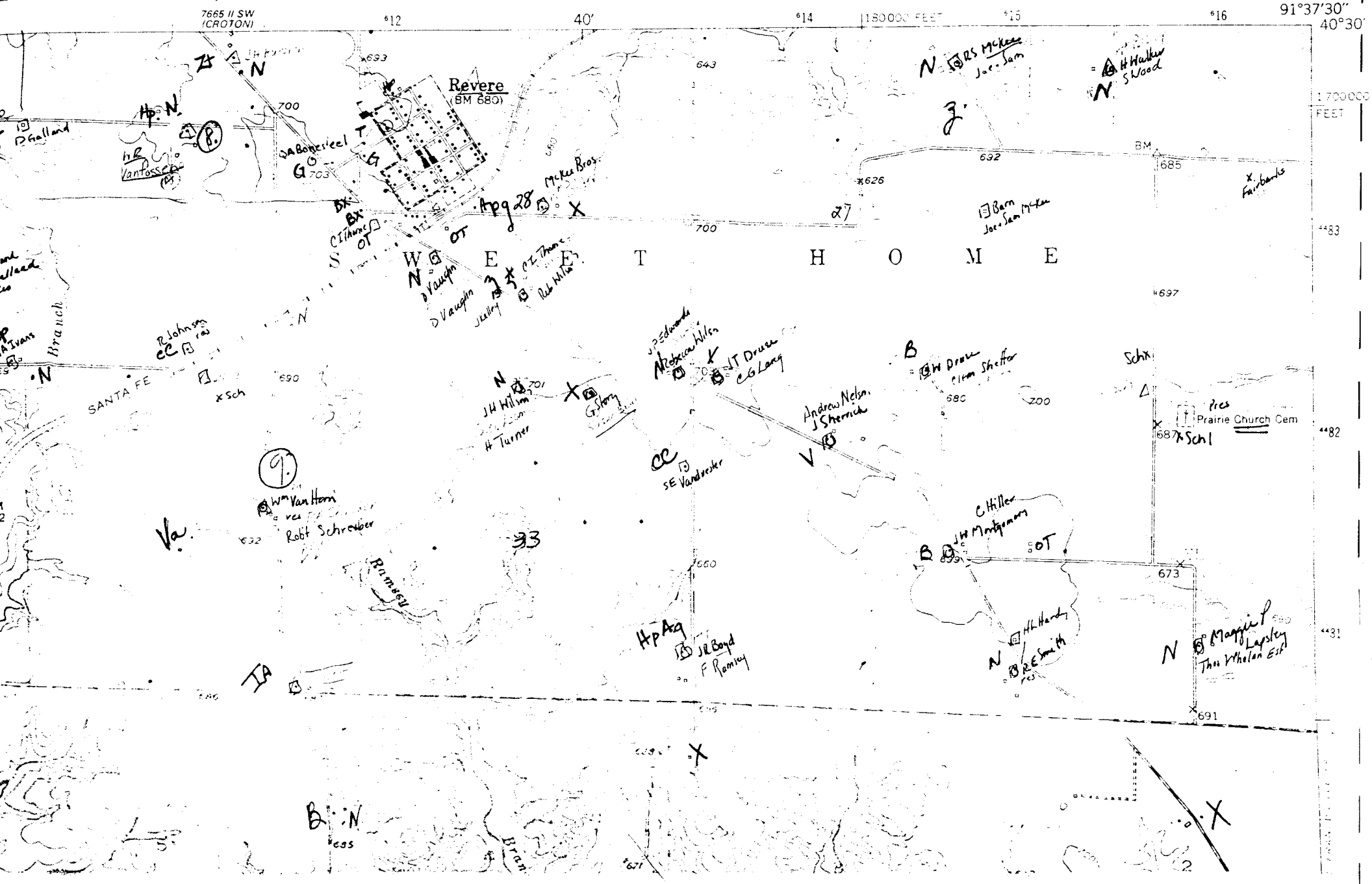

STATE OF MISSOURI
GEOLOGICAL SURVEY AND WATER RESOURCES
EDWARD L. CLARK, STATE GEOLOGIST

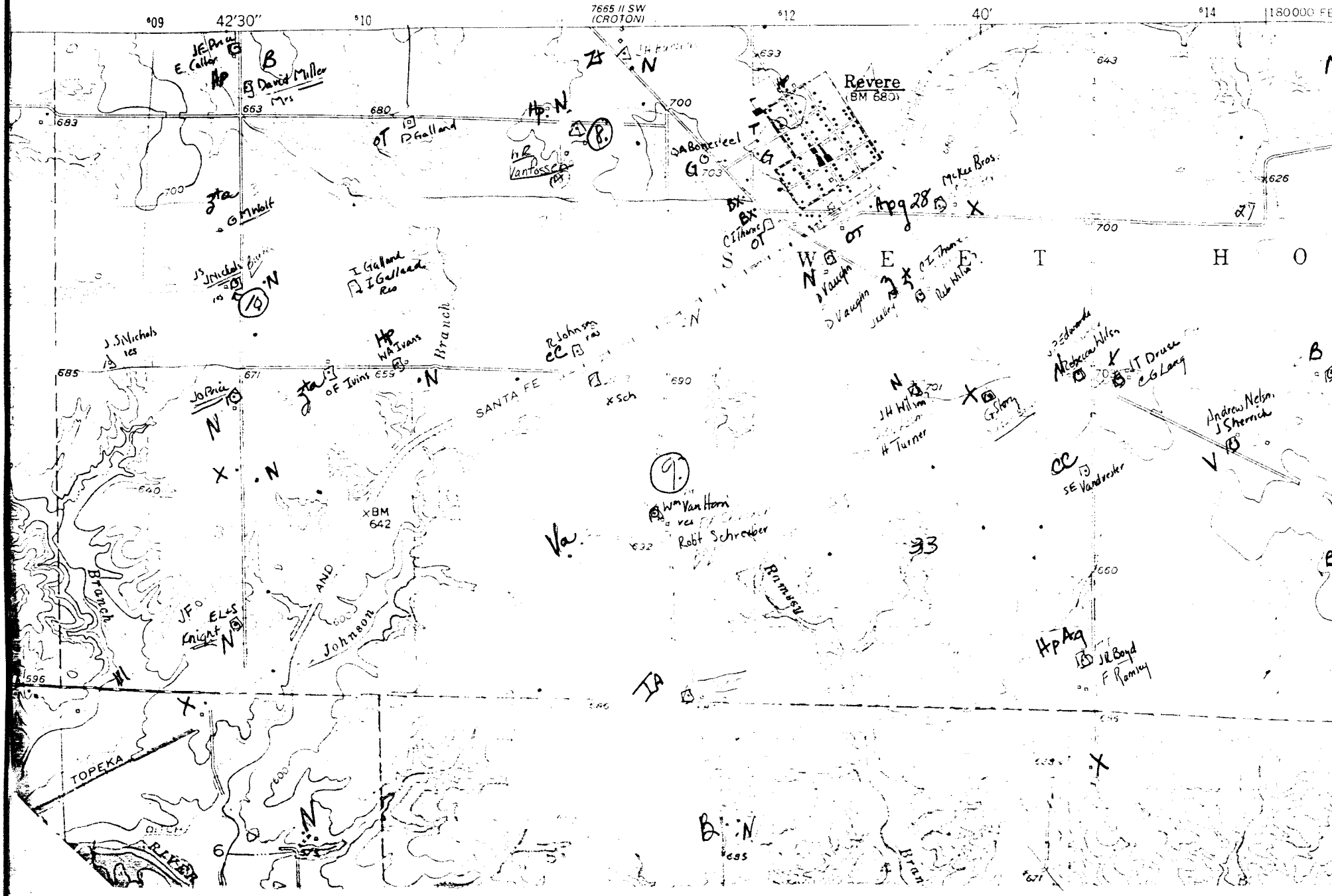

DEPARTMENT OF THE INTERIOR
GEOLOGICAL SURVEY

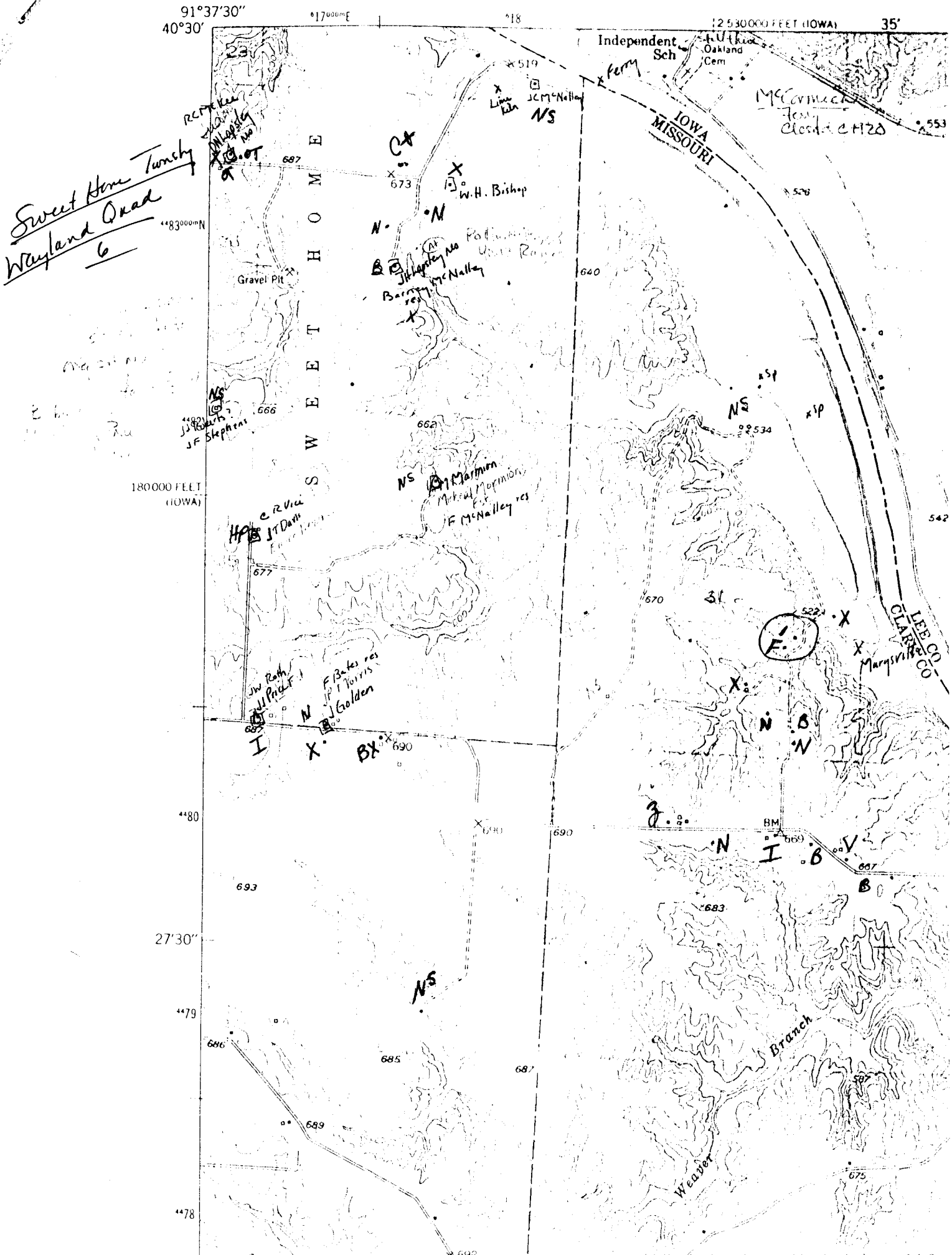

KEY TO MAPS

The following are 7.5' USGS maps for Argyle, Croton, Kahoka, & Wayland quadrants. They are utilized to place the site in relation to both its topography & to its surrounding built environment.

The Key to these maps was developed to be continuous throughout the entire county. These types are explained in the final report concerning Clark County.

KEY

1, 2, 3	Site Surveyed
A	Type A Style
B	Bungalow or Bungaloid Style (1915-30)
Bx	Box Style
C	Cottage Style (1895-1915)
CC	Cornbelt Cube
F	1940-1950's Style
G	Gable Peak Style
H	Hip Style
I	I House Style
N	New (1960-80'S & Mobile Homes)
NS	Not Surveyed
QA	Queen Anne
T	Temple
TG	Triple Gable
V	Vernacular
X	Property has been razed
Z	Type Z Style

Properties with no notation are outbuildings. A small + sign next to a notation indicates that type but in a larger version (1½ or 2 story); i.e., Z+ would be the typical Z house but of 1½ stories, C+ would be the cottage plan but 2 stories in height. A small "a" for extremely altered or a small "d" for extremely deteriorated may be placed after a type letter if appropriate; i.e., Ba meaning a bungaloid style which has been extremely reworked or Hd which would be a hip type that has been abandoned for some time & is in extremely deteriorated condition.