MISSOURI HISTORIC PROPERTY INVENTORY FORM

REFERENCE NUMBER	A. HISTORIC NAME
GG AS004-001	

B. COUNTY	C. OTHER NAME(S)
031	

D. ADDRESS	E. CITY	F. VICINITY	G. RESTRICTED	H. ACREAGE
105-109 Broadway	Cape Girardeau	☐		

I. SECTION	J. TOWNSHIP	K. RANGE	L. SPANISH LAND GRANT	M. QUARTER SECTIONS	N. OWNERSHIP
					☒ PRIVATE ☐ LOCAL ☐ STATE ☐ FEDERAL ☐ MIXED

O. AGENCY(S)	
1.	2.

P. UTM ZONE	EASTING	NORTHING	USGS QUADRANGLE	Q. AREA(S) OF SIGNIFICANCE/CONTEXT(S)
1.	/ / / / /	/ / / / / /		1. 030 Architecture
2.	/ / / / /	/ / / / / /		2. 050 Commerce
3.	/ / / / /	/ / / / / /		3.
4.	/ / / / /	/ / / / / /		4.

R. SIGNIFICANT PERSON(S)
1.
2.
3.

S. SIGNIFICANT EVENT DATE(S)
1.
2.

T. SIGNIFICANCE

This is a contributing building in the Cape Girardeau Commercial HIstoric District.

☐ SEE CONTINUATION SHEET

MO 780-1257 (5-92)

MISSOURI DEPARTMENT OF NATURAL RESOURCES
HISTORIC PRESERVATION PROGRAM

P.O. BOX 176
JEFFERSON CITY, MO 65102

2.A. ARCHITECT/BUILDER/DESIGNER/ENGINEER		
1.	2.	3.

2.B. ARCHITECTURAL STYLE	2.C. VERNACULAR TYPE
	67 Multiple Entry Commercial

2.D. CONSTRUCTION DATE (CIRCA)	2.E. ALTERATION DATE			
ca. 1925	1.	2.	3.	4.	5.

2.F. RECONSTRUCTION DATE (CIRCA)	2.G. DATE MOVED	2.H. DESTRUCTION DATE	2.I. OWNER'S NAME & ADDRESS (IF DIFFERENT)
			Lemro F. & Theresa E. Hale, Trust, 2209 Brookwood Cape Girardeau

2.J. HISTORIC FUNCTION				
1. 02 Commerce	2.	3.	4.	5.

2.K. HISTORIC SUBFUNCTION				
1.	2.	3.	4.	5.

2.L. NO. OF ANCILLARY STRUCTURES	2.M. RESOURCE TYPE	2.N. STORIES
	☒ BUILDING ☐ SITE ☐ STRUCTURE ☐ OBJECT	1. one 2. 3.

2.O. STRUCTURAL SYSTEMS	2.P. EXTERIOR WALL MATERIALS	2.Q. OTHER MATERIALS	
1. LB Brick	1. 30 Brick	1.	3.
2. FT Flat	2.	2.	4.

2.R. ROOF SHAPES	2.S. ROOF MATERIALS	2.T. ROOF FEATURES	
1.	1.	1.	4.
2.	2.	2.	
3.	3.	3.	

2.U. FOUNDATION MATERIALS
1.
2.

2.V. PORCHES			2.W. PLAN
1.	2.	3.	

2.X. FURTHER DESCRIPTION	2.Y. DESCRIPTION OF ENVIRONMENT AND OUTBUILDINGS
☐ (SEE CONTINUATION SHEET)	☐ (SEE CONTINUATION SHEET)

2.Z. SOURCES OF INFORMATION	PREPARED BY	ORGANIZATION	DATE
☐ (SEE CONTINUATION SHEET)	Teresa Douglass	Thomason & Associates	5/5/99

115
CRATE
Keys Music
KEY'S
Music

MISSOURI HISTORIC PROPERTY INVENTORY FORM

REFERENCE NUMBER	A. HISTORIC NAME
CGAS004-002	

B. COUNTY	C. OTHER NAME(S)
031	

D. ADDRESS	E. CITY	F. VICINITY	G. RESTRICTED	H. ACREAGE
111-113 Broadway	Cape Girardeau	☐		

I. SECTION	J. TOWNSHIP	K. RANGE	L. SPANISH LAND GRANT	M. QUARTER SECTIONS	N. OWNERSHIP
					☒ PRIVATE ☐ LOCAL ☐ STATE ☐ FEDERAL ☐ MIXED

O. AGENCY(S)	
1.	2.

P. UTM ZONE	EASTING	NORTHING	USGS QUADRANGLE	Q. AREA(S) OF SIGNIFICANCE/CONTEXT(S)
1.	/ / / / /	/ / / / / /		1. 030 Architecture
2.	/ / / / /	/ / / / / /		2. 050 Commerce
3.	/ / / / /	/ / / / / /		3.
4.	/ / / / /	/ / / / / /		4.

R. SIGNIFICANT PERSON(S)	T. SIGNIFICANCE
1.	This is a contributing building to the Cape Girardeau Commercial Historic District
2.	
3.	
S. SIGNIFICANT EVENT DATE(S)	
1.	
2.	☐ SEE CONTINUATION SHEET

MO 780-1257 (5-92)

MISSOURI DEPARTMENT OF NATURAL RESOURCES
HISTORIC PRESERVATION PROGRAM

P.O. BOX 176
JEFFERSON CITY, MO 65102

2.A. ARCHITECT/BUILDER/DESIGNER/ENGINEER 1. 2. 3.				
2.B. ARCHITECTURAL STYLE [ ]			2.C. VERNACULAR TYPE [6 7] Multiple Entry Commercial	
2.D. CONSTRUCTION DATE (CIRCA) c. 1940	2.E. ALTERATION DATE 1. 2. 3. 4. 5.			
2.F. RECONSTRUCTION DATE (CIRCA)	2.G. DATE MOVED	2.H. DESTRUCTION DATE	2.I. OWNER'S NAME & ADDRESS (IF DIFFERENT) John W. Fuerth & Lynne E. Gendleman, 234 Hillview, Cape Girardeau	
2.J. HISTORIC FUNCTION 1. [0 2] Commerce 2. [ ] 3. [ ] 4. [ ] 5. [ ]				
2.K. HISTORIC SUBFUNCTION 1. [ ] 2. [ ] 3. [ ] 4. [ ] 5. [ ]				
2.L. NO. OF ANCILLARY STRUCTURES	2.M. RESOURCE TYPE [X] BUILDING [ ] SITE [ ] STRUCTURE [ ] OBJECT		2.N. STORIES 1. one 2. 3.	
2.O. STRUCTURAL SYSTEMS 1. [L B] BRICK 2. [ ]	2.P. EXTERIOR WALL MATERIALS 1. [3 0] BRICK 2. [ ]	2.Q. OTHER MATERIALS 1. [ ] 3. [ ] 2. [ ] 4. [ ]		
2.R. ROOF SHAPES 1. [F T] FLAT 2. [ ] 3. [ ]	2.S. ROOF MATERIALS 1. [5 0] METAL 2. [ ] 3. [ ]	2.T. ROOF FEATURES 1. [ ] 4. [ ] 2. [ ] 3. [ ]	2.U. FOUNDATION MATERIALS 1. [ ] 2. [ ]	
2.V. PORCHES 1. [ ] 2. [ ] 3. [ ]			2.W. PLAN [ ]	
2.X. FURTHER DESCRIPTION [ ] (SEE CONTINUATION SHEET)		2.Y. DESCRIPTION OF ENVIRONMENT AND OUTBUILDINGS [ ] (SEE CONTINUATION SHEET)		
2.Z. SOURCES OF INFORMATION [ ] (SEE CONTINUATION SHEET)	PREPARED BY Teresa Douglass	ORGANIZATION Thomason & Associates	DATE 5/5/99	

111
113
JONES PRINTING CO.

MISSOURI HISTORIC PROPERTY INVENTORY FORM

REFERENCE NUMBER	A. HISTORIC NAME
CGAS004-003	

B. COUNTY	C. OTHER NAME(S)
031	

D. ADDRESS	E. CITY	F. VICINITY	G. RESTRICTED	H. ACREAGE
117-119 Broadway	Cape Girardeau	☐		

I. SECTION	J. TOWNSHIP	K. RANGE	L. SPANISH LAND GRANT	M. QUARTER SECTIONS	N. OWNERSHIP
					☒ PRIVATE ☐ LOCAL ☐ STATE ☐ FEDERAL ☐ MIXED

O. AGENCY(S)	
1.	2.

P. UTM ZONE	EASTING	NORTHING	USGS QUADRANGLE	Q. AREA(S) OF SIGNIFICANCE/CONTEXT(S)
1.	/ / / / /	/ / / / / /		1. 030 Architecture
2.	/ / / / /	/ / / / / /		2. 050 Commerce
3.	/ / / / /	/ / / / / /		3.
4.	/ / / / /	/ / / / / /		4.

R. SIGNIFICANT PERSON(S)	T. SIGNIFICANCE
1.	This is a contributing building to the Cape Girardeau Commercial HIstoric District.
2.	
3.	
S. SIGNIFICANT EVENT DATE(S)	
1.	
2.	☐ SEE CONTINUATION SHEET

MO 780-1257 (5-92)

MISSOURI DEPARTMENT OF NATURAL RESOURCES
HISTORIC PRESERVATION PROGRAM

P.O. BOX 176
JEFFERSON CITY, MO 65102

2.A. ARCHITECT/BUILDER/DESIGNER/ENGINEER		
1.	2.	3.

2.B. ARCHITECTURAL STYLE	2.C. VERNACULAR TYPE
	63 Corner Entry Commercial

2.D. CONSTRUCTION DATE (CIRCA)	2.E. ALTERATION DATE			
Ca. 1890	1.	2.	3.	4.	5.

2.F. RECONSTRUCTION DATE (CIRCA)	2.G. DATE MOVED	2.H. DESTRUCTION DATE	2.I. OWNER'S NAME & ADDRESS (IF DIFFERENT)
			Vida Keys, 121 Broadway, Cape Girardeau

2.J. HISTORIC FUNCTION				
1. 02	2.	3.	4.	5.

2.K. HISTORIC SUBFUNCTION				
1.	2.	3.	4.	5.

2.L. NO. OF ANCILLARY STRUCTURES	2.M. RESOURCE TYPE	2.N. STORIES
	☒ BUILDING ☐ SITE ☐ STRUCTURE ☐ OBJECT	1. three 2. 3.

2.O. STRUCTURAL SYSTEMS	2.P. EXTERIOR WALL MATERIALS	2.Q. OTHER MATERIALS	
1. LB Brick	1. 30 Brick	1.	3.
2.	2.	2.	4.

2.R. ROOF SHAPES	2.S. ROOF MATERIALS	2.T. ROOF FEATURES	
1. HP hipped	1. 63 asphalt	1.	4.
2.	2.	2.	
3.	3.	3.	

2.U. FOUNDATION MATERIALS
1. 40 stone
2.

2.V. PORCHES			2.W. PLAN
1.	2.	3.	

2.X. FURTHER DESCRIPTION	2.Y. DESCRIPTION OF ENVIRONMENT AND OUTBUILDINGS
☐ (SEE CONTINUATION SHEET)	☐ (SEE CONTINUATION SHEET)

2.Z. SOURCES OF INFORMATION	PREPARED BY	ORGANIZATION	DATE
☐ (SEE CONTINUATION SHEET)	Teresa Douglass	Thomason & Associates	5/5/99

KEY DOOR
PLEASE

MISSOURI HISTORIC PROPERTY INVENTORY FORM

REFERENCE NUMBER	A. HISTORIC NAME				
CGAS004-004	First Presb [illegible] Church				
B. COUNTY	C. OTHER NAME(S)				
031					
D. ADDRESS			F. VICINITY	G. RESTRICTED	H. ACREAGE
235 Broadway			☐		
I. SECTION	J. TOWNSHIP	K. RANGE	L. S[illegible]	N. OWNERSHIP	
				☒ PRIVATE ☐ LOCAL ☐ STATE ☐ FEDERAL ☐ MIXED	

No Photo

O. AGENCY(S)

1.

P. UTM ZONE	EASTING	NORTHI[illegible]	Q. AREA(S) OF SIGNIFICANCE/CONTEXT(S)
1.	/ / / / /	/	1. 030 Architecture
2.	/ / / / /	/ / / / / /	2. 260 Religion
3.	/ / / / /	/ / / / / /	3.
4.	/ / / / /	/ / / / / /	4.

R. SIGNIFICANT PERSON(S)

1.

2.

3.

S. SIGNIFICANT EVENT DATE(S)

1.

2.

T. SIGNIFICANCE

Church was organized in 1835, reorganized in 1850. Church edifices erected in 1850, 1902, & 1965. Attached to the church is a two-story rectory and Sunday School building

☐ SEE CONTINUATION SHEET

MO 780-1257 (5-92)

MISSOURI DEPARTMENT OF NATURAL RESOURCES
HISTORIC PRESERVATION PROGRAM

P.O. BOX 176
JEFFERSON CITY, MO 65102

2.A. ARCHITECT/BUILDER/DESIGNER/ENGINEER		
1.	2.	3.

2.B. ARCHITECTURAL STYLE	2.C. VERNACULAR TYPE
32 Gothic Revival	

2.D. CONSTRUCTION DATE (CIRCA)	2.E. ALTERATION DATE			
1850	1. 1965	2.	3.	4.	5.

2.F. RECONSTRUCTION DATE (CIRCA)	2.G. DATE MOVED	2.H. DESTRUCTION DATE	2.I. OWNER'S NAME & ADDRESS (IF DIFFERENT)

2.J. HISTORIC FUNCTION				
1. 06 Religion	2.	3.	4.	5.

2.K. HISTORIC SUBFUNCTION				
1. 06A church	2.	3.	4.	5.

2.L. NO. OF ANCILLARY STRUCTURES	2.M. RESOURCE TYPE	2.N. STORIES
	☒ BUILDING ☐ SITE ☐ STRUCTURE ☐ OBJECT	1. two 2. 3.

2.O. STRUCTURAL SYSTEMS	2.P. EXTERIOR WALL MATERIALS	2.Q. OTHER MATERIALS	
1. LB brick	1. 30 brick	1. 40 stone	3.
2.	2.	2.	4.

2.R. ROOF SHAPES	2.S. ROOF MATERIALS	2.T. ROOF FEATURES	
1. GB gable	1. 63 asphalt shingles	1. TW tower	4.
2.	2.	2.	
3.	3.	3.	

2.U. FOUNDATION MATERIALS
1. 40 stone
2.

2.V. PORCHES			2.W. PLAN
1.	2.	3.	IR irregular

2.X. FURTHER DESCRIPTION ☐ (SEE CONTINUATION SHEET)	2.Y. DESCRIPTION OF ENVIRONMENT AND OUTBUILDINGS ☐ (SEE CONTINUATION SHEET)

2.Z. SOURCES OF INFORMATION ☐ (SEE CONTINUATION SHEET)	PREPARED BY	ORGANIZATION	DATE
	Teresa Douglass	Thomason & Associates	6/8/99

MISSOURI HISTORIC PROPERTY INVENTORY FORM

REFERENCE NUMBER	A. HISTORIC NAME
CGAS004-005	

B. COUNTY	C. OTHER NAME(S)
031	

D. ADDRESS	E. CITY	F. VICINITY	G. RESTRICTED	H. ACREAGE
2 N. Fountain St.	Cape Girardeau	☐		

I. SECTION	J. TOWNSHIP	K. RANGE	L. SPANISH LAND GRANT	M. QUARTER SECTIONS	N. OWNERSHIP
					☒ PRIVATE ☐ LOCAL ☐ STATE ☐ FEDERAL ☐ MIXED

O. AGENCY(S)	
1.	2.

P. UTM ZONE	EASTING	NORTHING	USGS QUADRANGLE	Q. AREA(S) OF SIGNIFICANCE/CONTEXT(S)
1.	/ / / / /	/ / / / / /		1. 030 Architecture
2.	/ / / / /	/ / / / / /		2.
3.	/ / / / /	/ / / / / /		3.
4.	/ / / / /	/ / / / / /		4.

R. SIGNIFICANT PERSON(S)	T. SIGNIFICANCE
1.	
2.	
3.	

S. SIGNIFICANT EVENT DATE(S)
1.
2.

☐ SEE CONTINUATION SHEET

MO 780-1257 (5-92)

MISSOURI DEPARTMENT OF NATURAL RESOURCES
HISTORIC PRESERVATION PROGRAM

P.O. BOX 176
JEFFERSON CITY, MO 65102

2.A. ARCHITECT/BUILDER/DESIGNER/ENGINEER		
1.	2.	3.

2.B. ARCHITECTURAL STYLE	2.C. VERNACULAR TYPE
	59 Residential, multiple family

2.D. CONSTRUCTION DATE (CIRCA)	2.E. ALTERATION DATE			
ca. 1935	1. 0000	2.	3.	4.	5.

2.F. RECONSTRUCTION DATE (CIRCA)	2.G. DATE MOVED	2.H. DESTRUCTION DATE	2.I. OWNER'S NAME & ADDRESS (IF DIFFERENT)

2.J. HISTORIC FUNCTION				
1. 01 domestic	2.	3.	4.	5.

2.K. HISTORIC SUBFUNCTION				
1. 01B multiple dwel.	2.	3.	4.	5.

2.L. NO. OF ANCILLARY STRUCTURES	2.M. RESOURCE TYPE	2.N. STORIES
	☒ BUILDING ☐ SITE ☐ STRUCTURE ☐ OBJECT	1. three 2. 3.

2.O. STRUCTURAL SYSTEMS	2.P. EXTERIOR WALL MATERIALS	2.Q. OTHER MATERIALS	
1. 1B brick	1. 30 brick	1.	3.
2.	2.	2.	4.

2.R. ROOF SHAPES	2.S. ROOF MATERIALS	2.T. ROOF FEATURES	
1. FT flat	1. 65 concrete	1.	4.
2.	2.	2.	
3.	3.	3.	

2.U. FOUNDATION MATERIALS
1. 65 concrete
2.

2.V. PORCHES		
1.	2.	3.

2.W. PLAN

2.X. FURTHER DESCRIPTION	2.Y. DESCRIPTION OF ENVIRONMENT AND OUTBUILDINGS
☐ (SEE CONTINUATION SHEET)	☐ (SEE CONTINUATION SHEET)

2.Z. SOURCES OF INFORMATION	PREPARED BY	ORGANIZATION	DATE
☐ (SEE CONTINUATION SHEET)	Teresa Douglass	Thomason & Associates	7/30/99

10

MISSOURI HISTORIC PROPERTY INVENTORY FORM

REFERENCE NUMBER	A. HISTORIC NAME
CGA5004-006	Finley-Lee House

B. COUNTY	C. OTHER NAME(S)
031	

D. ADDRESS	E. CITY	F. VICINITY	G. RESTRICTED	H. ACREAGE
9 N. Fountain St.	Cape Girardeau	☐		

I. SECTION	J. TOWNSHIP	K. RANGE	L. SPANISH LAND GRANT	M. QUARTER SECTIONS	N. OWNERSHIP
					☒ PRIVATE ☐ LOCAL ☐ STATE ☐ FEDERAL ☐ MIXED

O. AGENCY(S)	
1.	2.

P. UTM ZONE	EASTING	NORTHING	USGS QUADRANGLE	Q. AREA(S) OF SIGNIFICANCE/CONTEXT(S)
1.	/ / / / /	/ / / / / /		1. 030 Architecture
2.	/ / / / /	/ / / / / /		2. 136 German Heritage
3.	/ / / / /	/ / / / / /		3.
4.	/ / / / /	/ / / / / /		4.

R. SIGNIFICANT PERSON(S)	T. SIGNIFICANCE
1.	This dwelling would be eligible for the National Register under the thematic nomination for German dwellings.
2.	
3.	
S. SIGNIFICANT EVENT DATE(S)	
1.	
2.	☐ SEE CONTINUATION SHEET

MO 780-1257 (5-92)

MISSOURI DEPARTMENT OF NATURAL RESOURCES
HISTORIC PRESERVATION PROGRAM

P.O. BOX 176
JEFFERSON CITY, MO 65102

2.A. ARCHITECT/BUILDER/DESIGNER/ENGINEER 1. 2. 3.				
2.B. ARCHITECTURAL STYLE 			2.C. VERNACULAR TYPE 00 central passage - single pile	
2.D. CONSTRUCTION DATE (CIRCA) ca. 1848	2.E. ALTERATION DATE 1. 2. 3. 4. 5.			
2.F. RECONSTRUCTION DATE (CIRCA)	2.G. DATE MOVED	2.H. DESTRUCTION DATE	2.I. OWNER'S NAME & ADDRESS (IF DIFFERENT)	
2.J. HISTORIC FUNCTION 1. 01 doemstic 2. 3. 4. 5.				
2.K. HISTORIC SUBFUNCTION 1. 01A single dwel. 2. 3. 4. 5.				
2.L. NO. OF ANCILLARY STRUCTURES	2.M. RESOURCE TYPE ☒ BUILDING ☐ SITE ☐ STRUCTURE ☐ OBJECT		2.N. STORIES 1. one 2. 3.	
2.O. STRUCTURAL SYSTEMS 1. LB brick 2.	2.P. EXTERIOR WALL MATERIALS 1. 30 brick 2.	2.Q. OTHER MATERIALS 1. 3. 2. 4.		
2.R. ROOF SHAPES 1. GB gable 2. 3.	2.S. ROOF MATERIALS 1. 64 asbestos 2. 3.	2.T. ROOF FEATURES 1. 4. 2. 3.	2.U. FOUNDATION MATERIALS 1. 40 stone 2.	
2.V. PORCHES 1. TQ three quarter 2. 3.			2.W. PLAN RC rectangular	
2.X. FURTHER DESCRIPTION ☐ (SEE CONTINUATION SHEET)			2.Y. DESCRIPTION OF ENVIRONMENT AND OUTBUILDINGS ☐ (SEE CONTINUATION SHEET)	
2.Z. SOURCES OF INFORMATION ☐ (SEE CONTINUATION SHEET)	PREPARED BY Teresa Douglass	ORGANIZATION Thomason & Associates	DATE 7/30/99	

9

MISSOURI HISTORIC PROPERTY INVENTORY FORM

REFERENCE NUMBER	A. HISTORIC NAME
CGAS004-007	

B. COUNTY	C. OTHER NAME(S)
031	

D. ADDRESS	E. CITY	F. VICINITY	G. RESTRICTED	H. ACREAGE
14 N. Fountain St.	Cape Girardeau	☐		

I. SECTION	J. TOWNSHIP	K. RANGE	L. SPANISH LAND GRANT	M. QUARTER SECTIONS	N. OWNERSHIP
					☒ PRIVATE ☐ LOCAL ☐ STATE ☐ FEDERAL ☐ MIXED

O. AGENCY(S)	
1.	2.

P. UTM ZONE	EASTING	NORTHING	USGS QUADRANGLE	Q. AREA(S) OF SIGNIFICANCE/CONTEXT(S)
1.	/ / / / /	/ / / / / /		1. 030 Architecture
2.	/ / / / /	/ / / / / /		2.
3.	/ / / / /	/ / / / / /		3.
4.	/ / / / /	/ / / / / /		4.

R. SIGNIFICANT PERSON(S)	T. SIGNIFICANCE
1.	
2.	
3.	

S. SIGNIFICANT EVENT DATE(S)
1.
2.

☐ SEE CONTINUATION SHEET

MO 780-1257 (5-92)

MISSOURI DEPARTMENT OF NATURAL RESOURCES
HISTORIC PRESERVATION PROGRAM

P.O. BOX 176
JEFFERSON CITY, MO 65102

2.A. ARCHITECT/BUILDER/DESIGNER/ENGINEER 1. 2. 3.				
2.B. ARCHITECTURAL STYLE [ ]			2.C. VERNACULAR TYPE [4 9] residential, single family	
2.D. CONSTRUCTION DATE (CIRCA) ca. 1900	2.E. ALTERATION DATE 1. 2. 3. 4. 5.			
2.F. RECONSTRUCTION DATE (CIRCA)	2.G. DATE MOVED	2.H. DESTRUCTION DATE	2.I. OWNER'S NAME & ADDRESS (IF DIFFERENT)	
2.J. HISTORIC FUNCTION 1. [0 1] domestic 2. [ ] 3. [ ] 4. [ ] 5. [ ]				
2.K. HISTORIC SUBFUNCTION 1. [0 1 A] single dwel. 2. [ ] 3. [ ] 4. [ ] 5. [ ]				
2.L. NO. OF ANCILLARY STRUCTURES	2.M. RESOURCE TYPE ☒ BUILDING ☐ SITE ☐ STRUCTURE ☐ OBJECT		2.N. STORIES 1. two 2. _____ 3. _____	
2.O. STRUCTURAL SYSTEMS 1. [B F] frame 2. [ ]	2.P. EXTERIOR WALL MATERIALS 1. [5 5] aluminum siding 2. [2 1] weatherboard		2.Q. OTHER MATERIALS 1. [ ] 3. [ ] 2. [ ] 4. [ ]	
2.R. ROOF SHAPES 1. [G B] gable 2. [ ] 3. [ ]	2.S. ROOF MATERIALS 1. [6 3] asphalt 2. [ ] 3. [ ]		2.T. ROOF FEATURES 1. [ ] 4. [ ] 2. [ ] 3. [ ]	2.U. FOUNDATION MATERIALS 1. [4 0] stone 2. [ ]
2.V. PORCHES 1. [F U] full 2. [ ] 3. [ ]				2.W. PLAN [R C] rectangular
2.X. FURTHER DESCRIPTION ☐ (SEE CONTINUATION SHEET)			2.Y. DESCRIPTION OF ENVIRONMENT AND OUTBUILDINGS ☐ (SEE CONTINUATION SHEET)	
2.Z. SOURCES OF INFORMATION ☐ (SEE CONTINUATION SHEET)	PREPARED BY Teresa Douglass	ORGANIZATION Thomason & Associates		DATE 7/30/99

Century 21
Ashland Realty Company
334-0125

MISSOURI HISTORIC PROPERTY INVENTORY FORM

REFERENCE NUMBER	A. HISTORIC NAME
CGA5004-008	

B. COUNTY	C. OTHER NAME(S)
031	

D. ADDRESS	E. CITY	F. VICINITY	G. RESTRICTED	H. ACREAGE
16 N. Fountain St.	Cape Girardeau	☐		

I. SECTION	J. TOWNSHIP	K. RANGE	L. SPANISH LAND GRANT	M. QUARTER SECTIONS	N. OWNERSHIP
					☒ PRIVATE ☐ LOCAL ☐ STATE ☐ FEDERAL ☐ MIXED

O. AGENCY(S)	
1.	2.

P. UTM ZONE	EASTING	NORTHING	USGS QUADRANGLE	Q. AREA(S) OF SIGNIFICANCE/CONTEXT(S)
1.	/ / / / /	/ / / / / /		1. 030 Architecture
2.	/ / / / /	/ / / / / /		2.
3.	/ / / / /	/ / / / / /		3.
4.	/ / / / /	/ / / / / /		4.

R. SIGNIFICANT PERSON(S)	T. SIGNIFICANCE
1.	
2.	
3.	

S. SIGNIFICANT EVENT DATE(S)
1.
2.

☐ SEE CONTINUATION SHEET

MO 780-1257 (5-92)

MISSOURI DEPARTMENT OF NATURAL RESOURCES
HISTORIC PRESERVATION PROGRAM

P.O. BOX 176
JEFFERSON CITY, MO 65102

2.A. ARCHITECT/BUILDER/DESIGNER/ENGINEER		
1.	2.	3.

2.B. ARCHITECTURAL STYLE	2.C. VERNACULAR TYPE
	17 upright & wing

2.D. CONSTRUCTION DATE (CIRCA)	2.E. ALTERATION DATE				
ca. 1880	1. 0000	2.	3.	4.	5.

2.F. RECONSTRUCTION DATE (CIRCA)	2.G. DATE MOVED	2.H. DESTRUCTION DATE	2.I. OWNER'S NAME & ADDRESS (IF DIFFERENT)

2.J. HISTORIC FUNCTION				
1. 01 domestic	2.	3.	4.	5.

2.K. HISTORIC SUBFUNCTION				
1. 01A single dwel.	2.	3.	4.	5.

2.L. NO. OF ANCILLARY STRUCTURES	2.M. RESOURCE TYPE	2.N. STORIES
	☒ BUILDING ☐ SITE ☐ STRUCTURE ☐ OBJECT	1. two 2. 3.

2.O. STRUCTURAL SYSTEMS	2.P. EXTERIOR WALL MATERIALS	2.Q. OTHER MATERIALS	
1. LB brick	1. 30 brick	1.	3.
2.	2.	2.	4.

2.R. ROOF SHAPES	2.S. ROOF MATERIALS	2.T. ROOF FEATURES	
1. HB hipped	1. 63 asphalt	1.	4.
2.	2.	2.	
3.	3.	3.	

2.U. FOUNDATION MATERIALS
1. 40 stone
2.

2.V. PORCHES		
1. WA wraparound	2.	3.

2.W. PLAN
LS L-shape

2.X. FURTHER DESCRIPTION	2.Y. DESCRIPTION OF ENVIRONMENT AND OUTBUILDINGS
☐ (SEE CONTINUATION SHEET)	☐ (SEE CONTINUATION SHEET)

2.Z. SOURCES OF INFORMATION	PREPARED BY	ORGANIZATION	DATE
☐ (SEE CONTINUATION SHEET)	Teresa Douglass	Thomason & Associates	7/30/99

MISSOURI HISTORIC PROPERTY INVENTORY FORM

REFERENCE NUMBER	A. HISTORIC NAME
CGAS004-009	

B. COUNTY	C. OTHER NAME(S)
031	

D. ADDRESS	E. CITY	F. VICINITY	G. RESTRICTED	H. ACREAGE
19 N. Fountain St.	Cape Girardeau	☐		

I. SECTION	J. TOWNSHIP	K. RANGE	L. SPANISH LAND GRANT	M. QUARTER SECTIONS	N. OWNERSHIP
					☒ PRIVATE ☐ LOCAL ☐ STATE ☐ FEDERAL ☐ MIXED

O. AGENCY(S)	
1.	2.

P. UTM ZONE	EASTING	NORTHING	USGS QUADRANGLE	Q. AREA(S) OF SIGNIFICANCE/CONTEXT(S)
1.	/ / / / /	/ / / / / /		1. 030 Architecture
2.	/ / / / /	/ / / / / /		2.
3.	/ / / / /	/ / / / / /		3.
4.	/ / / / /	/ / / / / /		4.

R. SIGNIFICANT PERSON(S)	T. SIGNIFICANCE
1.	
2.	
3.	

S. SIGNIFICANT EVENT DATE(S)
1.
2.

☐ SEE CONTINUATION SHEET

MO 780-1257 (5-92)

MISSOURI DEPARTMENT OF NATURAL RESOURCES
HISTORIC PRESERVATION PROGRAM

P.O. BOX 176
JEFFERSON CITY, MO 65102

2.A. ARCHITECT/BUILDER/DESIGNER/ENGINEER		
1.	2.	3.

2.B. ARCHITECTURAL STYLE	2.C. VERNACULAR TYPE
	01 Four Square

2.D. CONSTRUCTION DATE (CIRCA)	2.E. ALTERATION DATE			
ca. 1910	1.	2.	3.	4.	5.

2.F. RECONSTRUCTION DATE (CIRCA)	2.G. DATE MOVED	2.H. DESTRUCTION DATE	2.I. OWNER'S NAME & ADDRESS (IF DIFFERENT)

2.J. HISTORIC FUNCTION

1. 01 domestic 2. 3. 4. 5.

2.K. HISTORIC SUBFUNCTION

1. 01A single dwel. 2. 3. 4. 5.

2.L. NO. OF ANCILLARY STRUCTURES	2.M. RESOURCE TYPE	2.N. STORIES
	☒ BUILDING ☐ SITE ☐ STRUCTURE ☐ OBJECT	1. two 2. 3.

2.O. STRUCTURAL SYSTEMS	2.P. EXTERIOR WALL MATERIALS	2.Q. OTHER MATERIALS	
1. LB brick	1. 61 stucco	1.	3.
2.	2.	2.	4.

2.R. ROOF SHAPES	2.S. ROOF MATERIALS	2.T. ROOF FEATURES	
1. HP hipped	1. 63 asphalt	1. DR dormer	4.
2.	2.	2.	
3.	3.	3.	

2.U. FOUNDATION MATERIALS
1.
2.

2.V. PORCHES			2.W. PLAN
1. WA wraparound	2.	3.	SQ square

2.X. FURTHER DESCRIPTION	2.Y. DESCRIPTION OF ENVIRONMENT AND OUTBUILDINGS
☐ (SEE CONTINUATION SHEET)	☐ (SEE CONTINUATION SHEET)

2.Z. SOURCES OF INFORMATION	PREPARED BY	ORGANIZATION	DATE
☐ (SEE CONTINUATION SHEET)	Teresa Douglass	Thoamson & Associates	7/30/99

19

MISSOURI HISTORIC PROPERTY INVENTORY FORM

REFERENCE NUMBER	A. HISTORIC NAME
CGAS004-010	

B. COUNTY	C. OTHER NAME(S)
031	

D. ADDRESS	E. CITY	F. VICINITY	G. RESTRICTED	H. ACREAGE
25 N. Fountain St.	Cape Girardeau	☐		

I. SECTION	J. TOWNSHIP	K. RANGE	L. SPANISH LAND GRANT	M. QUARTER SECTIONS	N. OWNERSHIP
					☒ PRIVATE ☐ LOCAL ☐ STATE ☐ FEDERAL ☐ MIXED

O. AGENCY(S)	
1.	2.

P. UTM ZONE	EASTING	NORTHING	USGS QUADRANGLE	Q. AREA(S) OF SIGNIFICANCE/CONTEXT(S)
1.	/ / / / /	/ / / / / /		1. 030 Architecture
2.	/ / / / /	/ / / / / /		2.
3.	/ / / / /	/ / / / / /		3.
4.	/ / / / /	/ / / / / /		4.

R. SIGNIFICANT PERSON(S)
1.
2.
3.

S. SIGNIFICANT EVENT DATE(S)
1.
2.

T. SIGNIFICANCE

Known as the Briney House, this property is listed on the city's Historic Landmarks Register.

☐ SEE CONTINUATION SHEET

MO 780-1257 (5-92)

MISSOURI DEPARTMENT OF NATURAL RESOURCES
HISTORIC PRESERVATION PROGRAM

P.O. BOX 176
JEFFERSON CITY, MO 65102

2.A. ARCHITECT/BUILDER/DESIGNER/ENGINEER 1. 2. 3.			
2.B. ARCHITECTURAL STYLE 45 Queen Anne		2.C. VERNACULAR TYPE	
2.D. CONSTRUCTION DATE (CIRCA) 1905-06	2.E. ALTERATION DATE 1. 2. 3. 4. 5.		
2.F. RECONSTRUCTION DATE (CIRCA)	2.G. DATE MOVED	2.H. DESTRUCTION DATE	2.I. OWNER'S NAME & ADDRESS (IF DIFFERENT)
2.J. HISTORIC FUNCTION 1. 01 domestic 2. 3. 4. 5.			
2.K. HISTORIC SUBFUNCTION 1. 01A single dwel. 2. 3. 4. 5.			
2.L. NO. OF ANCILLARY STRUCTURES	2.M. RESOURCE TYPE ☒ BUILDING ☐ SITE ☐ STRUCTURE ☐ OBJECT	2.N. STORIES 1. two 2. 3.	
2.O. STRUCTURAL SYSTEMS 1. LB brick 2.	2.P. EXTERIOR WALL MATERIALS 1. 30 brick 2. 22 decor. shingles	2.Q. OTHER MATERIALS 1. 3. 2. 4.	
2.R. ROOF SHAPES 1. HP hipped 2. 3.	2.S. ROOF MATERIALS 1. 63 asphalt 2. 3.	2.T. ROOF FEATURES 1. DR dormer 4. 2. 3.	2.U. FOUNDATION MATERIALS 1. 65 concrete 2.
2.V. PORCHES 1. WA wraparound 2. 3.			2.W. PLAN IR irregular
2.X. FURTHER DESCRIPTION ☐ (SEE CONTINUATION SHEET)		2.Y. DESCRIPTION OF ENVIRONMENT AND OUTBUILDINGS ☐ (SEE CONTINUATION SHEET)	
2.Z. SOURCES OF INFORMATION ☐ (SEE CONTINUATION SHEET)	PREPARED BY Teresa Douglass	ORGANIZATION Thomason & Assocaites	DATE 7/30/99

25

MISSOURI HISTORIC PROPERTY INVENTORY FORM

REFERENCE NUMBER	A. HISTORIC NAME
CGAS004-011	

B. COUNTY	C. OTHER NAME(S)
031	

D. ADDRESS	E. CITY	F. VICINITY	G. RESTRICTED	H. ACREAGE
28 N. Fountain St.	Cape Girardeau	☐		

I. SECTION	J. TOWNSHIP	K. RANGE	L. SPANISH LAND GRANT	M. QUARTER SECTIONS	N. OWNERSHIP
					☒ PRIVATE ☐ LOCAL ☐ STATE ☐ FEDERAL ☐ MIXED

O. AGENCY(S)	
1.	2.

P. UTM ZONE	EASTING	NORTHING	USGS QUADRANGLE	Q. AREA(S) OF SIGNIFICANCE/CONTEXT(S)
1.	/ / / / /	/ / / / / /		1. 030 Architecture
2.	/ / / / /	/ / / / / /		2.
3.	/ / / / /	/ / / / / /		3.
4.	/ / / / /	/ / / / / /		4.

R. SIGNIFICANT PERSON(S)	T. SIGNIFICANCE
1.	
2.	
3.	

S. SIGNIFICANT EVENT DATE(S)
1.
2.

☐ SEE CONTINUATION SHEET

MO 780-1257 (5-92)

MISSOURI DEPARTMENT OF NATURAL RESOURCES
HISTORIC PRESERVATION PROGRAM

P.O. BOX 176
JEFFERSON CITY, MO 65102

2.A. ARCHITECT/BUILDER/DESIGNER/ENGINEER 1. 2. 3.				
2.B. ARCHITECTURAL STYLE [ ]			2.C. VERNACULAR TYPE [5 9] residential, multiple-family	
2.D. CONSTRUCTION DATE (CIRCA) ca. 1920	2.E. ALTERATION DATE 1. 2. 3. 4. 5.			
2.F. RECONSTRUCTION DATE (CIRCA)	2.G. DATE MOVED	2.H. DESTRUCTION DATE	2.I. OWNER'S NAME & ADDRESS (IF DIFFERENT)	
2.J. HISTORIC FUNCTION 1. [0 1] domestic 2. [ ] 3. [ ] 4. [ ] 5. [ ]				
2.K. HISTORIC SUBFUNCTION 1. [0 1 A] multiple dwel. 2. [ ] 3. [ ] 4. [ ] 5. [ ]				
2.L. NO. OF ANCILLARY STRUCTURES	2.M. RESOURCE TYPE ☒ BUILDING ☐ SITE ☐ STRUCTURE ☐ OBJECT		2.N. STORIES 1. two 2. _____ 3. _____	
2.O. STRUCTURAL SYSTEMS 1. [L B] brick 2. [ ]	2.P. EXTERIOR WALL MATERIALS 1. [3 0] brick 2. [ ]	2.Q. OTHER MATERIALS 1. [ ] 3. [ ] 2. [ ] 4. [ ]		
2.R. ROOF SHAPES 1. [F T] flat 2. [ ] 3. [ ]	2.S. ROOF MATERIALS 1. [6 2] terra cotta tile 2. [ ] 3. [ ]	2.T. ROOF FEATURES 1. [ ] 4. [ ] 2. [ ] 3. [ ]	2.U. FOUNDATION MATERIALS 1. [6 5] concrete 2. [ ]	
2.V. PORCHES 1. [ ] 2. [ ] 3. [ ]			2.W. PLAN [R C] rectangular	
2.X. FURTHER DESCRIPTION ☐ (SEE CONTINUATION SHEET)			2.Y. DESCRIPTION OF ENVIRONMENT AND OUTBUILDINGS ☐ (SEE CONTINUATION SHEET)	
2.Z. SOURCES OF INFORMATION ☐ (SEE CONTINUATION SHEET)	PREPARED BY Teresa Douglass	ORGANIZATION Thomason & Associates	DATE 7/30/99	

28

MISSOURI HISTORIC PROPERTY INVENTORY FORM

REFERENCE NUMBER	A. HISTORIC NAME
CGMS004-012	

B. COUNTY	C. OTHER NAME(S)
031	

D. ADDRESS	E. CITY	F. VICINITY	G. RESTRICTED	H. ACREAGE
31 N. Fountain St.	Cape Girardeau	☐		

I. SECTION	J. TOWNSHIP	K. RANGE	L. SPANISH LAND GRANT	M. QUARTER SECTIONS	N. OWNERSHIP
					☒ PRIVATE ☐ LOCAL ☐ STATE ☐ FEDERAL ☐ MIXED

O. AGENCY(S)	
1.	2.

P. UTM ZONE	EASTING	NORTHING	USGS QUADRANGLE	Q. AREA(S) OF SIGNIFICANCE/CONTEXT(S)
1.	/ / / / /	/ / / / / /		1. 030 Architecture
2.	/ / / / /	/ / / / / /		2.
3.	/ / / / /	/ / / / / /		3.
4.	/ / / / /	/ / / / / /		4.

R. SIGNIFICANT PERSON(S)	T. SIGNIFICANCE
1.	
2.	
3.	

S. SIGNIFICANT EVENT DATE(S)
1.
2.

☐ SEE CONTINUATION SHEET

MO 780-1257 (5-92)

MISSOURI DEPARTMENT OF NATURAL RESOURCES
HISTORIC PRESERVATION PROGRAM

P.O. BOX 176
JEFFERSON CITY, MO 65102

2.A. ARCHITECT/BUILDER/DESIGNER/ENGINEER		
1.	2.	3.

2.B. ARCHITECTURAL STYLE	2.C. VERNACULAR TYPE
	49 single family

2.D. CONSTRUCTION DATE (CIRCA)	2.E. ALTERATION DATE				
ca. 1900	1.	2.	3.	4.	5.

2.F. RECONSTRUCTION DATE (CIRCA)	2.G. DATE MOVED	2.H. DESTRUCTION DATE	2.I. OWNER'S NAME & ADDRESS (IF DIFFERENT)

2.J. HISTORIC FUNCTION				
1. 01 domestic	2.	3.	4.	5.

2.K. HISTORIC SUBFUNCTION				
1. 01A single dwel.	2.	3.	4.	5.

2.L. NO. OF ANCILLARY STRUCTURES	2.M. RESOURCE TYPE	2.N. STORIES
	☒ BUILDING ☐ SITE ☐ STRUCTURE ☐ OBJECT	1. 1.5 2. 3.

2.O. STRUCTURAL SYSTEMS	2.P. EXTERIOR WALL MATERIALS	2.Q. OTHER MATERIALS	
1. LB brick	1. 30 brick	1.	3.
2.	2.	2.	4.

2.R. ROOF SHAPES	2.S. ROOF MATERIALS	2.T. ROOF FEATURES	
1. GB gable	1. 63 asphalt	1. DR dormers	4.
2.	2.	2.	
3.	3.	3.	

2.U. FOUNDATION MATERIALS
1. 65 concrete
2.

2.V. PORCHES		
1. CB central bay	2.	3.

2.W. PLAN

2.X. FURTHER DESCRIPTION	2.Y. DESCRIPTION OF ENVIRONMENT AND OUTBUILDINGS
☐ (SEE CONTINUATION SHEET)	☐ (SEE CONTINUATION SHEET)

2.Z. SOURCES OF INFORMATION	PREPARED BY	ORGANIZATION	DATE
☐ (SEE CONTINUATION SHEET)	Teresa Douglass	Thomason & Associates	7/30/99

MISSOURI HISTORIC PROPERTY INVENTORY FORM

REFERENCE NUMBER	A. HISTORIC NAME
CGA5004-013	Bahn, Judge Rudolph, House

B. COUNTY	C. OTHER NAME(S)
031	

D. ADDRESS	E. CITY	F. VICINITY	G. RESTRICTED	H. ACREAGE
34 N. Fountain St.	Cape Girardeau	☐		

I. SECTION	J. TOWNSHIP	K. RANGE	L. SPANISH LAND GRANT	M. QUARTER SECTIONS	N. OWNERSHIP
					☒ PRIVATE ☐ LOCAL ☐ STATE ☐ FEDERAL ☐ MIXED

O. AGENCY(S)	
1.	2.

P. UTM ZONE	EASTING	NORTHING	USGS QUADRANGLE	Q. AREA(S) OF SIGNIFICANCE/CONTEXT(S)
1.	/ / / / /	/ / / / / /		1. 030 Architecture
2.	/ / / / /	/ / / / / /		2.
3.	/ / / / /	/ / / / / /		3.
4.	/ / / / /	/ / / / / /		4.

R. SIGNIFICANT PERSON(S)

1. Bahn, Judge Rudolph
2.
3.

S. SIGNIFICANT EVENT DATE(S)

1.
2.

T. SIGNIFICANCE

Original owner was Judge Rudolph Bahn, an attorney and city police judge at the turn of the century. His daughter Virginia Bahn was a school teacher at Franklin School.

The dwelling was altered in the 1930s when a turret and wraparound porch were removed. In 1990 a back portion of the porch was enclosed, and in 1998 a formerly enclosed second story small porch was removed and a small room extension replaced it.

Dwelling retains original windows, interior pocket doors, butler's pantry, and servant portal, and original doors at main & rear entrances.

☐ SEE CONTINUATION SHEET

MISSOURI DEPARTMENT OF NATURAL RESOURCES
HISTORIC PRESERVATION PROGRAM

P.O. BOX 176
JEFFERSON CITY, MO 65102

2.A. ARCHITECT/BUILDER/DESIGNER/ENGINEER		
1.	2.	3.

2.B. ARCHITECTURAL STYLE	2.C. VERNACULAR TYPE
45 Queen Anne	

2.D. CONSTRUCTION DATE (CIRCA)	2.E. ALTERATION DATE				
ca. 1890	1. ca. 1935	2. 1990	3. 1998	4.	5.

2.F. RECONSTRUCTION DATE (CIRCA)	2.G. DATE MOVED	2.H. DESTRUCTION DATE	2.I. OWNER'S NAME & ADDRESS (IF DIFFERENT)
			Sarah A. Riley & Alan J. Naslund

2.J. HISTORIC FUNCTION				
1. 01 domestic	2.	3.	4.	5.

2.K. HISTORIC SUBFUNCTION				
1. 01 A single dwel.	2.	3.	4.	5.

2.L. NO. OF ANCILLARY STRUCTURES	2.M. RESOURCE TYPE	2.N. STORIES
	☒ BUILDING ☐ SITE ☐ STRUCTURE ☐ OBJECT	1. two 2. 3.

2.O. STRUCTURAL SYSTEMS	2.P. EXTERIOR WALL MATERIALS	2.Q. OTHER MATERIALS	
1. BF frame	1. 21 weatherboard	1.	3.
2.	2.	2.	4.

2.R. ROOF SHAPES	2.S. ROOF MATERIALS	2.T. ROOF FEATURES	
1. HP hipped	1. 63 asphalt	1.	4.
2.	2.	2.	
3.	3.	3.	

2.U. FOUNDATION MATERIALS
1. 40 stone
2.

2.V. PORCHES			2.W. PLAN
1. TQ three-quarter	2.	3.	IR irregular

2.X. FURTHER DESCRIPTION	2.Y. DESCRIPTION OF ENVIRONMENT AND OUTBUILDINGS
☐ (SEE CONTINUATION SHEET)	☐ (SEE CONTINUATION SHEET)

2.Z. SOURCES OF INFORMATION	PREPARED BY	ORGANIZATION	DATE
☐ (SEE CONTINUATION SHEET)	Teresa Douglass	Thomason & Assoicates	7/3±/99

MISSOURI HISTORIC PROPERTY INVENTORY FORM

REFERENCE NUMBER	A. HISTORIC NAME
CGA5004-014	

B. COUNTY	C. OTHER NAME(S)
031	

D. ADDRESS	E. CITY	F. VICINITY	G. RESTRICTED	H. ACREAGE
38 N. Fountain St.	Cape Girardeau	☐		

I. SECTION	J. TOWNSHIP	K. RANGE	L. SPANISH LAND GRANT	M. QUARTER SECTIONS	N. OWNERSHIP
					☒ PRIVATE ☐ LOCAL ☐ STATE ☐ FEDERAL ☐ MIXED

O. AGENCY(S)	
1.	2.

P. UTM ZONE	EASTING	NORTHING	USGS QUADRANGLE	Q. AREA(S) OF SIGNIFICANCE/CONTEXT(S)
1.	/ / / / /	/ / / / / /		1. 030 Architecture
2.	/ / / / /	/ / / / / /		2.
3.	/ / / / /	/ / / / / /		3.
4.	/ / / / /	/ / / / / /		4.

R. SIGNIFICANT PERSON(S)	T. SIGNIFICANCE
1.	
2.	
3.	

S. SIGNIFICANT EVENT DATE(S)	
1.	
2.	☐ SEE CONTINUATION SHEET

MO 780-1257 (5-92)

MISSOURI DEPARTMENT OF NATURAL RESOURCES
HISTORIC PRESERVATION PROGRAM

P.O. BOX 176
JEFFERSON CITY, MO 65102

2.A. ARCHITECT/BUILDER/DESIGNER/ENGINEER		
1.	2.	3.

2.B. ARCHITECTURAL STYLE	2.C. VERNACULAR TYPE
	22 Bungalow

2.D. CONSTRUCTION DATE (CIRCA)	2.E. ALTERATION DATE				
ca. 1920	1.	2.	3.	4.	5.

2.F. RECONSTRUCTION DATE (CIRCA)	2.G. DATE MOVED	2.H. DESTRUCTION DATE	2.I. OWNER'S NAME & ADDRESS (IF DIFFERENT)

2.J. HISTORIC FUNCTION				
1. 01 domestic	2.	3.	4.	5.

2.K. HISTORIC SUBFUNCTION				
1. 01A single dwel.	2.	3.	4.	5.

2.L. NO. OF ANCILLARY STRUCTURES	2.M. RESOURCE TYPE	2.N. STORIES
	☒ BUILDING ☐ SITE ☐ STRUCTURE ☐ OBJECT	1. 1.5 2. 3.

2.O. STRUCTURAL SYSTEMS	2.P. EXTERIOR WALL MATERIALS	2.Q. OTHER MATERIALS	
1.	1. 61 stucco	1.	3.
2.	2.	2.	4.

2.R. ROOF SHAPES	2.S. ROOF MATERIALS	2.T. ROOF FEATURES	
1. GB gable	1. 63 asphalt	1. DR dormer	4.
2.	2.	2.	
3.	3.	3.	

2.U. FOUNDATION MATERIALS
1. 40 stone
2.

2.V. PORCHES			2.W. PLAN
1. FU full	2.	3.	RC rectangular

2.X. FURTHER DESCRIPTION	2.Y. DESCRIPTION OF ENVIRONMENT AND OUTBUILDINGS
☐ (SEE CONTINUATION SHEET)	☐ (SEE CONTINUATION SHEET)

2.Z. SOURCES OF INFORMATION	PREPARED BY	ORGANIZATION	DATE
☐ (SEE CONTINUATION SHEET)	Teresa Douglass	Thomason & Associates	7/30/99

MISSOURI HISTORIC PROPERTY INVENTORY FORM

REFERENCE NUMBER	A. HISTORIC NAME
CGAS004 - 015	

B. COUNTY	C. OTHER NAME(S)
031	

D. ADDRESS	E. CITY	F. VICINITY	G. RESTRICTED	H. ACREAGE
219 Good Hope St.	Cape Girardeau	☐		

I. SECTION	J. TOWNSHIP	K. RANGE	L. SPANISH LAND GRANT	M. QUARTER SECTIONS	N. OWNERSHIP
					☒ PRIVATE ☐ LOCAL ☐ STATE ☐ FEDERAL ☐ MIXED

O. AGENCY(S)	
1.	2.

P. UTM ZONE	EASTING	NORTHING	USGS QUADRANGLE	Q. AREA(S) OF SIGNIFICANCE/CONTEXT(S)
1.	/ / / / /	/ / / / / /		1. 030 Architecture
2.	/ / / / /	/ / / / / /		2.
3.	/ / / / /	/ / / / / /		3.
4.	/ / / / /	/ / / / / /		4.

R. SIGNIFICANT PERSON(S)	T. SIGNIFICANCE
1.	Dwelling is reported to have been the servants' quarters for 303 S. Spanish Street.
2.	
3.	
S. SIGNIFICANT EVENT DATE(S)	
1.	
2.	☐ SEE CONTINUATION SHEET

MO 780-1257 (5-92)

MISSOURI DEPARTMENT OF NATURAL RESOURCES
HISTORIC PRESERVATION PROGRAM

P.O. BOX 176
JEFFERSON CITY, MO 65102

2.A. ARCHITECT/BUILDER/DESIGNER/ENGINEER		
1.	2.	3.

2.B. ARCHITECTURAL STYLE	2.C. VERNACULAR TYPE
	49

2.D. CONSTRUCTION DATE (CIRCA)	2.E. ALTERATION DATE			
ca. 1900	1.	2.	3.	4.	5.

2.F. RECONSTRUCTION DATE (CIRCA)	2.G. DATE MOVED	2.H. DESTRUCTION DATE	2.I. OWNER'S NAME & ADDRESS (IF DIFFERENT)

2.J. HISTORIC FUNCTION				
1. 01 domestic	2.	3.	4.	5.

2.K. HISTORIC SUBFUNCTION				
1. 01C servants qtrs.	2.	3.	4.	5.

2.L. NO. OF ANCILLARY STRUCTURES	2.M. RESOURCE TYPE	2.N. STORIES
	☒ BUILDING ☐ SITE ☐ STRUCTURE ☐ OBJECT	1. one 2. 3.

2.O. STRUCTURAL SYSTEMS	2.P. EXTERIOR WALL MATERIALS	2.Q. OTHER MATERIALS	
1. LB brick	1. 30 brick	1.	3.
2.	2.	2.	4.

2.R. ROOF SHAPES	2.S. ROOF MATERIALS	2.T. ROOF FEATURES	
1. GB gable	1. 64 asphalt shingle	1.	4.
2.	2.	2.	
3.	3.	3.	

2.U. FOUNDATION MATERIALS
1. 65 concrete
2.

2.V. PORCHES		
1. FU full	2.	3.

2.W. PLAN

2.X. FURTHER DESCRIPTION	2.Y. DESCRIPTION OF ENVIRONMENT AND OUTBUILDINGS
☐ (SEE CONTINUATION SHEET)	☐ (SEE CONTINUATION SHEET)

2.Z. SOURCES OF INFORMATION	PREPARED BY	ORGANIZATION	DATE
☐ (SEE CONTINUATION SHEET)	Teresa Douglass	Thomason & Associates	6/8/99

MISSOURI HISTORIC PROPERTY INVENTORY FORM

REFERENCE NUMBER	A. HISTORIC NAME
CGA5004-016	

B. COUNTY	C. OTHER NAME(S)
031	

D. ADDRESS	E. CITY	F. VICINITY	G. RESTRICTED	H. ACREAGE
222 Good Hope St.	Cape Girardeau	☐		

I. SECTION	J. TOWNSHIP	K. RANGE	L. SPANISH LAND GRANT	M. QUARTER SECTIONS	N. OWNERSHIP
					☒ PRIVATE ☐ LOCAL ☐ STATE ☐ FEDERAL ☐ MIXED

O. AGENCY(S)	
1.	2.

P. UTM ZONE	EASTING	NORTHING	USGS QUADRANGLE	Q. AREA(S) OF SIGNIFICANCE/CONTEXT(S)
1.	/ / / / /	/ / / / / /		1. 030 Architecture
2.	/ / / / /	/ / / / / /		2.
3.	/ / / / /	/ / / / / /		3.
4.	/ / / / /	/ / / / / /		4.

R. SIGNIFICANT PERSON(S)	T. SIGNIFICANCE
1.	
2.	
3.	

S. SIGNIFICANT EVENT DATE(S)
1.
2.

☐ SEE CONTINUATION SHEET

MO 780-1257 (5-92)

MISSOURI DEPARTMENT OF NATURAL RESOURCES
HISTORIC PRESERVATION PROGRAM

P.O. BOX 176
JEFFERSON CITY, MO 65102

2.A. ARCHITECT/BUILDER/DESIGNER/ENGINEER		
1.	2.	3.

2.B. ARCHITECTURAL STYLE	2.C. VERNACULAR TYPE
	49

2.D. CONSTRUCTION DATE (CIRCA)	2.E. ALTERATION DATE			
ca. 1870	1.	2.	3.	4.	5.

2.F. RECONSTRUCTION DATE (CIRCA)	2.G. DATE MOVED	2.H. DESTRUCTION DATE	2.I. OWNER'S NAME & ADDRESS (IF DIFFERENT)

2.J. HISTORIC FUNCTION

1. 01 domestic 2. 3. 4. 5.

2.K. HISTORIC SUBFUNCTION

1. 01A single dwel. 2. 3. 4. 5.

2.L. NO. OF ANCILLARY STRUCTURES	2.M. RESOURCE TYPE	2.N. STORIES
	☒ BUILDING ☐ SITE ☐ STRUCTURE ☐ OBJECT	1. two 2. one 3.

2.O. STRUCTURAL SYSTEMS	2.P. EXTERIOR WALL MATERIALS	2.Q. OTHER MATERIALS	
1. LB brick	1. 30 brick	1.	3.
2. BF frame	2. 20 wood	2.	4.

2.R. ROOF SHAPES	2.S. ROOF MATERIALS	2.T. ROOF FEATURES	
1. HP hipped	1. 63 asphalt shingle	1.	4.
2.	2.	2.	
3.	3.	3.	

2.U. FOUNDATION MATERIALS
1. 40 stone
2.

2.V. PORCHES			2.W. PLAN
1. FU full	2.	3.	

2.X. FURTHER DESCRIPTION	2.Y. DESCRIPTION OF ENVIRONMENT AND OUTBUILDINGS
☐ (SEE CONTINUATION SHEET)	☐ (SEE CONTINUATION SHEET)

2.Z. SOURCES OF INFORMATION	PREPARED BY	ORGANIZATION	DATE
☐ (SEE CONTINUATION SHEET)	Teresa Douglass	Thomason & Associates	6/8/99

MISSOURI HISTORIC PROPERTY INVENTORY FORM

REFERENCE NUMBER	A. HISTORIC NAME
CGAS004-017	

B. COUNTY	C. OTHER NAME(S)
031	

D. ADDRESS	E. CITY	F. VICINITY	G. RESTRICTED	H. ACREAGE
224 Good HOpe St.	Cape Girardeau	☐		

I. SECTION	J. TOWNSHIP	K. RANGE	L. SPANISH LAND GRANT	M. QUARTER SECTIONS	N. OWNERSHIP
					☒ PRIVATE ☐ LOCAL ☐ STATE ☐ FEDERAL ☐ MIXED

O. AGENCY(S)	
1.	2.

P. UTM ZONE	EASTING	NORTHING	USGS QUADRANGLE	Q. AREA(S) OF SIGNIFICANCE/CONTEXT(S)
1.	/ / / / /	/ / / / / /		1. 030 Architecture
2.	/ / / / /	/ / / / / /		2.
3.	/ / / / /	/ / / / / /		3.
4.	/ / / / /	/ / / / / /		4.

R. SIGNIFICANT PERSON(S)	T. SIGNIFICANCE
1.	
2.	
3.	

S. SIGNIFICANT EVENT DATE(S)	
1.	
2.	☐ SEE CONTINUATION SHEET

MO 780-1257 (5-92)

MISSOURI DEPARTMENT OF NATURAL RESOURCES
HISTORIC PRESERVATION PROGRAM

P.O. BOX 176
JEFFERSON CITY, MO 65102

2.A. ARCHITECT/BUILDER/DESIGNER/ENGINEER 1. 2. 3.				
2.B. ARCHITECTURAL STYLE 			2.C. VERNACULAR TYPE 07 gabled ell	
2.D. CONSTRUCTION DATE (CIRCA) ca. 1880	2.E. ALTERATION DATE 1. 2. 3. 4. 5.			
2.F. RECONSTRUCTION DATE (CIRCA)	2.G. DATE MOVED	2.H. DESTRUCTION DATE	2.I. OWNER'S NAME & ADDRESS (IF DIFFERENT)	
2.J. HISTORIC FUNCTION 1. 01 domestic 2. 3. 4. 5.				
2.K. HISTORIC SUBFUNCTION 1. 01A single dwel. 2. 3. 4. 5.				
2.L. NO. OF ANCILLARY STRUCTURES	2.M. RESOURCE TYPE ☒ BUILDING ☐ SITE ☐ STRUCTURE ☐ OBJECT		2.N. STORIES 1. one 2. 3.	
2.O. STRUCTURAL SYSTEMS 1. LB brick 2.	2.P. EXTERIOR WALL MATERIALS 1. 30 brick 2.	2.Q. OTHER MATERIALS 1. 3. 2. 4.		
2.R. ROOF SHAPES 1. GB gable 2. 3.	2.S. ROOF MATERIALS 1. 63 asphalt shingle 2. 3.	2.T. ROOF FEATURES 1. 4. 2. 3.	2.U. FOUNDATION MATERIALS 1. 40 stone 2.	
2.V. PORCHES 1. FU full 2. 3.			2.W. PLAN LS L-shape	
2.X. FURTHER DESCRIPTION ☐ (SEE CONTINUATION SHEET)			2.Y. DESCRIPTION OF ENVIRONMENT AND OUTBUILDINGS ☐ (SEE CONTINUATION SHEET)	
2.Z. SOURCES OF INFORMATION ☐ (SEE CONTINUATION SHEET)	PREPARED BY TeresaDouglass	ORGANIZATION Thomason & Associates		DATE 6/8/99

224

MISSOURI HISTORIC PROPERTY INVENTORY FORM

REFERENCE NUMBER	A. HISTORIC NAME
CGAS004-018	

B. COUNTY	C. OTHER NAME(S)
031	

D. ADDRESS	E. CITY	F. VICINITY	G. RESTRICTED	H. ACREAGE
230 Good Hope St.	Cape Girardeau	☐		

I. SECTION	J. TOWNSHIP	K. RANGE	L. SPANISH LAND GRANT	M. QUARTER SECTIONS	N. OWNERSHIP
					☒ PRIVATE ☐ LOCAL ☐ STATE ☐ FEDERAL ☐ MIXED

O. AGENCY(S)	
1.	2.

P. UTM ZONE	EASTING	NORTHING	USGS QUADRANGLE	Q. AREA(S) OF SIGNIFICANCE/CONTEXT(S)
1.	/ / / / /	/ / / / / /		1. 030 Architecture
2.	/ / / / /	/ / / / / /		2.
3.	/ / / / /	/ / / / / /		3.
4.	/ / / / /	/ / / / / /		4.

R. SIGNIFICANT PERSON(S)	T. SIGNIFICANCE
1.	
2.	
3.	

S. SIGNIFICANT EVENT DATE(S)	
1.	
2.	☐ SEE CONTINUATION SHEET

MO 780-1257 (5-92)

MISSOURI DEPARTMENT OF NATURAL RESOURCES
HISTORIC PRESERVATION PROGRAM

P.O. BOX 176
JEFFERSON CITY, MO 65102

2.A. ARCHITECT/BUILDER/DESIGNER/ENGINEER		
1.	2.	3.

2.B. ARCHITECTURAL STYLE	2.C. VERNACULAR TYPE
	07 gabled ell

2.D. CONSTRUCTION DATE (CIRCA)	2.E. ALTERATION DATE			
ca. 1880	1.	2.	3.	4.	5.

2.F. RECONSTRUCTION DATE (CIRCA)	2.G. DATE MOVED	2.H. DESTRUCTION DATE	2.I. OWNER'S NAME & ADDRESS (IF DIFFERENT)

2.J. HISTORIC FUNCTION				
1. 01 domestic	2.	3.	4.	5.

2.K. HISTORIC SUBFUNCTION				
1. 01A single dwel.	2.	3.	4.	5.

2.L. NO. OF ANCILLARY STRUCTURES	2.M. RESOURCE TYPE	2.N. STORIES
	☒ BUILDING ☐ SITE ☐ STRUCTURE ☐ OBJECT	1. 1.5 2. 3.

2.O. STRUCTURAL SYSTEMS	2.P. EXTERIOR WALL MATERIALS	2.Q. OTHER MATERIALS	
1. LB brick	1. 30 brick	1.	3.
2.	2.	2.	4.

2.R. ROOF SHAPES	2.S. ROOF MATERIALS	2.T. ROOF FEATURES	
1. GB gable	1. 64 asbestos shingles	1.	4.
2.	2.	2.	
3.	3.	3.	

2.U. FOUNDATION MATERIALS
1. 40 stone
2.

2.V. PORCHES		
1. FU full	2.	3.

2.W. PLAN
LS L-shaped

2.X. FURTHER DESCRIPTION	2.Y. DESCRIPTION OF ENVIRONMENT AND OUTBUILDINGS
☐ (SEE CONTINUATION SHEET)	☐ (SEE CONTINUATION SHEET)

2.Z. SOURCES OF INFORMATION	PREPARED BY	ORGANIZATION	DATE
☐ (SEE CONTINUATION SHEET)	Teresa Douglass	Thomason & Associates	6/9/99

MISSOURI HISTORIC PROPERTY INVENTORY FORM

REFERENCE NUMBER	A. HISTORIC NAME
CGAS004-019	

B. COUNTY	C. OTHER NAME(S)
031	

D. ADDRESS	E. CITY	F. VICINITY	G. RESTRICTED	H. ACREAGE
231 Good Hope St.	Cape Girardeau	☐		

I. SECTION	J. TOWNSHIP	K. RANGE	L. SPANISH LAND GRANT	M. QUARTER SECTIONS	N. OWNERSHIP
					☒ PRIVATE ☐ LOCAL ☐ STATE ☐ FEDERAL ☐ MIXED

O. AGENCY(S)	
1.	2.

P. UTM ZONE	EASTING	NORTHING	USGS QUADRANGLE	Q. AREA(S) OF SIGNIFICANCE/CONTEXT(S)
1.	/ / / / /	/ / / / / /		1. 030 Architecture
2.	/ / / / /	/ / / / / /		2.
3.	/ / / / /	/ / / / / /		3.
4.	/ / / / /	/ / / / / /		4.

R. SIGNIFICANT PERSON(S)	T. SIGNIFICANCE
1.	
2.	
3.	

S. SIGNIFICANT EVENT DATE(S)	
1.	
2.	☐ SEE CONTINUATION SHEET

MO 780-1257 (5-92)

MISSOURI DEPARTMENT OF NATURAL RESOURCES
HISTORIC PRESERVATION PROGRAM

P.O. BOX 176
JEFFERSON CITY, MO 65102

2.A. ARCHITECT/BUILDER/DESIGNER/ENGINEER		
1.	2.	3.

2.B. ARCHITECTURAL STYLE	2.C. VERNACULAR TYPE
65 Bungalow	

2.D. CONSTRUCTION DATE (CIRCA)	2.E. ALTERATION DATE			
ca. 1910	1.	2.	3.	4.	5.

2.F. RECONSTRUCTION DATE (CIRCA)	2.G. DATE MOVED	2.H. DESTRUCTION DATE	2.I. OWNER'S NAME & ADDRESS (IF DIFFERENT)

2.J. HISTORIC FUNCTION				
1. 01 domestic	2.	3.	4.	5.

2.K. HISTORIC SUBFUNCTION				
1. 01A single dwel.	2.	3.	4.	5.

2.L. NO. OF ANCILLARY STRUCTURES	2.M. RESOURCE TYPE	2.N. STORIES
none	☒ BUILDING ☐ SITE ☐ STRUCTURE ☐ OBJECT	1. 1.5 2. 3.

2.O. STRUCTURAL SYSTEMS	2.P. EXTERIOR WALL MATERIALS	2.Q. OTHER MATERIALS	
1. LB brick	1. 30 brick	1.	3.
2.	2. 61 stucco	2.	4.

2.R. ROOF SHAPES	2.S. ROOF MATERIALS	2.T. ROOF FEATURES	
1. GB gable	1. 64 asphalt shingle	1. DR dormer	4.
2.	2.	2.	
3.	3.	3.	

2.U. FOUNDATION MATERIALS
1. 65 concrete
2.

2.V. PORCHES			2.W. PLAN
1. FU full	2.	3.	RC rectangular

2.X. FURTHER DESCRIPTION	2.Y. DESCRIPTION OF ENVIRONMENT AND OUTBUILDINGS
☐ (SEE CONTINUATION SHEET)	☐ (SEE CONTINUATION SHEET)

2.Z. SOURCES OF INFORMATION	PREPARED BY	ORGANIZATION	DATE
☐ (SEE CONTINUATION SHEET)	Teresa Douglass	Thomason & Assoicates	6/8/99

MISSOURI HISTORIC PROPERTY INVENTORY FORM

REFERENCE NUMBER	A. HISTORIC NAME
CGPS004-020	

B. COUNTY	C. OTHER NAME(S)
031	

D. ADDRESS	E. CITY	F. VICINITY	G. RESTRICTED	H. ACREAGE
232 Good Hope St.	Cape Girardeau	☐		

I. SECTION	J. TOWNSHIP	K. RANGE	L. SPANISH LAND GRANT	M. QUARTER SECTIONS	N. OWNERSHIP
					☒ PRIVATE ☐ LOCAL ☐ STATE ☐ FEDERAL ☐ MIXED

O. AGENCY(S)	
1.	2.

P. UTM ZONE	EASTING	NORTHING	USGS QUADRANGLE	Q. AREA(S) OF SIGNIFICANCE/CONTEXT(S)
1.	/ / / / /	/ / / / / /		1. 030 Architecture
2.	/ / / / /	/ / / / / /		2.
3.	/ / / / /	/ / / / / /		3.
4.	/ / / / /	/ / / / / /		4.

R. SIGNIFICANT PERSON(S)	T. SIGNIFICANCE
1.	
2.	
3.	

S. SIGNIFICANT EVENT DATE(S)	
1.	
2.	☐ SEE CONTINUATION SHEET

MO 780-1257 (5-92)

MISSOURI DEPARTMENT OF NATURAL RESOURCES
HISTORIC PRESERVATION PROGRAM

P.O. BOX 176
JEFFERSON CITY, MO 65102

2.A. ARCHITECT/BUILDER/DESIGNER/ENGINEER 1. 2. 3.				
2.B. ARCHITECTURAL STYLE 			2.C. VERNACULAR TYPE 02 central hall plan, double pile	
2.D. CONSTRUCTION DATE (CIRCA) ca. 1880	2.E. ALTERATION DATE 1. 2. 3. 4. 5.			
2.F. RECONSTRUCTION DATE (CIRCA)	2.G. DATE MOVED	2.H. DESTRUCTION DATE	2.I. OWNER'S NAME & ADDRESS (IF DIFFERENT)	
2.J. HISTORIC FUNCTION 1. 01 domestic 2. 3. 4. 5.				
2.K. HISTORIC SUBFUNCTION 1. 01A single dwel. 2. 3. 4. 5.				
2.L. NO. OF ANCILLARY STRUCTURES	2.M. RESOURCE TYPE ☒ BUILDING ☐ SITE ☐ STRUCTURE ☐ OBJECT		2.N. STORIES 1. two 2. 3.	
2.O. STRUCTURAL SYSTEMS 1. LB brick 2. BF frame	2.P. EXTERIOR WALL MATERIALS 1. 30 brick 2. 21 weatherboard	2.Q. OTHER MATERIALS 1. 3. 2. 4.		
2.R. ROOF SHAPES 1. GB gable 2. SD shed 3.	2.S. ROOF MATERIALS 1. 63 asphalt shingles 2. 3.	2.T. ROOF FEATURES 1. 4. 2. 3.	2.U. FOUNDATION MATERIALS 1. 40 stone 2.	
2.V. PORCHES 1. 2. 3.			2.W. PLAN RT rectangular	
2.X. FURTHER DESCRIPTION ☐ (SEE CONTINUATION SHEET)			2.Y. DESCRIPTION OF ENVIRONMENT AND OUTBUILDINGS ☐ (SEE CONTINUATION SHEET)	
2.Z. SOURCES OF INFORMATION ☐ (SEE CONTINUATION SHEET)	PREPARED BY Teresa Douglass	ORGANIZATION Thomason & Associates	DATE 6/9/99	

NO
PARKING
WITHIN
CORNER

MISSOURI HISTORIC PROPERTY INVENTORY FORM

REFERENCE NUMBER	A. HISTORIC NAME
CGAS004-021	

B. COUNTY	C. OTHER NAME(S)
031	

D. ADDRESS	E. CITY	F. VICINITY	G. RESTRICTED	H. ACREAGE
235 Good Hope St.	Cape Girardeau	☐		

I. SECTION	J. TOWNSHIP	K. RANGE	L. SPANISH LAND GRANT	M. QUARTER SECTIONS	N. OWNERSHIP
					☒ PRIVATE ☐ LOCAL ☐ STATE ☐ FEDERAL ☐ MIXED

O. AGENCY(S)	
1.	2.

P. UTM ZONE	EASTING	NORTHING	USGS QUADRANGLE	Q. AREA(S) OF SIGNIFICANCE/CONTEXT(S)
1.	/ / / / /	/ / / / / /		1. 030 Architecture
2.	/ / / / /	/ / / / / /		2.
3.	/ / / / /	/ / / / / /		3.
4.	/ / / / /	/ / / / / /		4.

R. SIGNIFICANT PERSON(S)	T. SIGNIFICANCE
1.	
2.	
3.	

S. SIGNIFICANT EVENT DATE(S)	
1.	
2.	☐ SEE CONTINUATION SHEET

MO 780-1257 (5-92)

MISSOURI DEPARTMENT OF NATURAL RESOURCES
HISTORIC PRESERVATION PROGRAM

P.O. BOX 176
JEFFERSON CITY, MO 65102

2.A. ARCHITECT/BUILDER/DESIGNER/ENGINEER		
1.	2.	3.

2.B. ARCHITECTURAL STYLE	2.C. VERNACULAR TYPE
	07 gabled ell

2.D. CONSTRUCTION DATE (CIRCA)	2.E. ALTERATION DATE				
ca. 1890	1.	2.	3.	4.	5.

2.F. RECONSTRUCTION DATE (CIRCA)	2.G. DATE MOVED	2.H. DESTRUCTION DATE	2.I. OWNER'S NAME & ADDRESS (IF DIFFERENT)

2.J. HISTORIC FUNCTION				
1. 01 domestic	2.	3.	4.	5.

2.K. HISTORIC SUBFUNCTION				
1. 01A single dwel.	2.	3.	4.	5.

2.L. NO. OF ANCILLARY STRUCTURES	2.M. RESOURCE TYPE	2.N. STORIES
none	☒ BUILDING ☐ SITE ☐ STRUCTURE ☐ OBJECT	1. one 2. 3.

2.O. STRUCTURAL SYSTEMS	2.P. EXTERIOR WALL MATERIALS	2.Q. OTHER MATERIALS	
1. LB brick	1. 30 brick	1.	3.
2.	2. 21 weatherboard	2.	4.

2.R. ROOF SHAPES	2.S. ROOF MATERIALS	2.T. ROOF FEATURES	
1. GB gable	1. 64 asphalt shingles	1.	4.
2.	2.	2.	
3.	3.	3.	

2.U. FOUNDATION MATERIALS
1. 40 stone
2.

2.V. PORCHES		
1. FU full	2.	3.

2.W. PLAN
LS L-shaped

2.X. FURTHER DESCRIPTION	2.Y. DESCRIPTION OF ENVIRONMENT AND OUTBUILDINGS
☐ (SEE CONTINUATION SHEET)	☐ (SEE CONTINUATION SHEET)

2.Z. SOURCES OF INFORMATION	PREPARED BY	ORGANIZATION	DATE
☐ (SEE CONTINUATION SHEET)	Teresa Douglass	Thomason & Assoicates	6/8/99

MISSOURI HISTORIC PROPERTY INVENTORY FORM

REFERENCE NUMBER	A. HISTORIC NAME
CGAS004-022	

B. COUNTY	C. OTHER NAME(S)
031	

D. ADDRESS	E. CITY	F. VICINITY	G. RESTRICTED	H. ACREAGE
300 Good Hope St.	Cape Girardeau	☐		

I. SECTION	J. TOWNSHIP	K. RANGE	L. SPANISH LAND GRANT	M. QUARTER SECTIONS	N. OWNERSHIP
					☒ PRIVATE ☐ LOCAL ☐ STATE ☐ FEDERAL ☐ MIXED

O. AGENCY(S)	
1.	2.

P. UTM ZONE	EASTING	NORTHING	USGS QUADRANGLE	Q. AREA(S) OF SIGNIFICANCE/CONTEXT(S)
1.	/ / / / /	/ / / / / /		1. 030 Architecture
2.	/ / / / /	/ / / / / /		2.
3.	/ / / / /	/ / / / / /		3.
4.	/ / / / /	/ / / / / /		4.

R. SIGNIFICANT PERSON(S)	T. SIGNIFICANCE
1.	
2.	
3.	

S. SIGNIFICANT EVENT DATE(S)
1.
2.

☐ SEE CONTINUATION SHEET

MO 780-1257 (5-92)

MISSOURI DEPARTMENT OF NATURAL RESOURCES
HISTORIC PRESERVATION PROGRAM

P.O. BOX 176
JEFFERSON CITY, MO 65102

2.A. ARCHITECT/BUILDER/DESIGNER/ENGINEER 1. 2. 3.				
2.B. ARCHITECTURAL STYLE 			2.C. VERNACULAR TYPE 07 American Four Square	
2.D. CONSTRUCTION DATE (CIRCA) ca. 1910	2.E. ALTERATION DATE 1. 2. 3. 4. 5.			
2.F. RECONSTRUCTION DATE (CIRCA)	2.G. DATE MOVED	2.H. DESTRUCTION DATE	2.I. OWNER'S NAME & ADDRESS (IF DIFFERENT)	
2.J. HISTORIC FUNCTION 1. 01 domestic 2. 3. 4. 5.				
2.K. HISTORIC SUBFUNCTION 1. 01 A single dwel. 2. 3. 4. 5.				
2.L. NO. OF ANCILLARY STRUCTURES none	2.M. RESOURCE TYPE ☒ BUILDING ☐ SITE ☐ STRUCTURE ☐ OBJECT		2.N. STORIES 1. two 2. 3.	
2.O. STRUCTURAL SYSTEMS 1. LB brick 2.	2.P. EXTERIOR WALL MATERIALS 1. 30 brick 2.	2.Q. OTHER MATERIALS 1. 3. 2. 4.		
2.R. ROOF SHAPES 1. HP hipped 2. GB gable 3.	2.S. ROOF MATERIALS 1. 63 asbestos shingle 2. 3.	2.T. ROOF FEATURES 1. DR dormers 4. 2. 3.	2.U. FOUNDATION MATERIALS 1. 40 stone 2.	
2.V. PORCHES 1. WA wraparound 2. 3.			2.W. PLAN SQ Square	
2.X. FURTHER DESCRIPTION ☐ (SEE CONTINUATION SHEET)		2.Y. DESCRIPTION OF ENVIRONMENT AND OUTBUILDINGS ☐ (SEE CONTINUATION SHEET)		
2.Z. SOURCES OF INFORMATION ☐ (SEE CONTINUATION SHEET)	PREPARED BY Teresa Douglass	ORGANIZATION THomason & Associates	DATE 6/8/99	

300

MISSOURI HISTORIC PROPERTY INVENTORY FORM

REFERENCE NUMBER	A. HISTORIC NAME
CGA5004-023	

B. COUNTY	C. OTHER NAME(S)
031	

D. ADDRESS	E. CITY	F. VICINITY	G. RESTRICTED	H. ACREAGE
320 Good Hope St.	Cape Girardeau	☐		

I. SECTION	J. TOWNSHIP	K. RANGE	L. SPANISH LAND GRANT	M. QUARTER SECTIONS	N. OWNERSHIP
					☒ PRIVATE ☐ LOCAL ☐ STATE ☐ FEDERAL ☐ MIXED

O. AGENCY(S)	
1.	2.

P. UTM ZONE	EASTING	NORTHING	USGS QUADRANGLE	Q. AREA(S) OF SIGNIFICANCE/CONTEXT(S)
1.	/ / / / /	/ / / / / /		1. 030 Architecture
2.	/ / / / /	/ / / / / /		2.
3.	/ / / / /	/ / / / / /		3.
4.	/ / / / /	/ / / / / /		4.

R. SIGNIFICANT PERSON(S)	T. SIGNIFICANCE
1.	
2.	
3.	

S. SIGNIFICANT EVENT DATE(S)	
1.	
2.	☐ SEE CONTINUATION SHEET

MO 780-1257 (5-92)

MISSOURI DEPARTMENT OF NATURAL RESOURCES
HISTORIC PRESERVATION PROGRAM

P.O. BOX 176
JEFFERSON CITY, MO 65102

2.A. ARCHITECT/BUILDER/DESIGNER/ENGINEER 1. 2. 3.				
2.B. ARCHITECTURAL STYLE 65 Bungalow			2.C. VERNACULAR TYPE	
2.D. CONSTRUCTION DATE (CIRCA) ca. 1920	2.E. ALTERATION DATE 1. 2. 3. 4. 5.			
2.F. RECONSTRUCTION DATE (CIRCA)	2.G. DATE MOVED	2.H. DESTRUCTION DATE	2.I. OWNER'S NAME & ADDRESS (IF DIFFERENT)	
2.J. HISTORIC FUNCTION 1. 01 domestic 2. 3. 4. 5.				
2.K. HISTORIC SUBFUNCTION 1. 01A single dwel. 2. 3. 4. 5.				
2.L. NO. OF ANCILLARY STRUCTURES none	2.M. RESOURCE TYPE ☒ BUILDING ☐ SITE ☐ STRUCTURE ☐ OBJECT		2.N. STORIES 1. 1.5 2. 3.	
2.O. STRUCTURAL SYSTEMS 1. BF balloon frame 2.	2.P. EXTERIOR WALL MATERIALS 1. 92 vinyl siding 2.	2.Q. OTHER MATERIALS 1. 3. 2. 4.		
2.R. ROOF SHAPES 1. GB gable 2. 3.	2.S. ROOF MATERIALS 1. 63 asphalt shingle 2. 3.	2.T. ROOF FEATURES 1. 4. 2. 3.	2.U. FOUNDATION MATERIALS 1. 65 concrete 2.	
2.V. PORCHES 1. FU full 2. 3.			2.W. PLAN RC recantagle	
2.X. FURTHER DESCRIPTION ☐ (SEE CONTINUATION SHEET)			2.Y. DESCRIPTION OF ENVIRONMENT AND OUTBUILDINGS ☐ (SEE CONTINUATION SHEET)	
2.Z. SOURCES OF INFORMATION ☐ (SEE CONTINUATION SHEET)	PREPARED BY Teresa Douglass	ORGANIZATION Thomason & Associates	DATE 6/7/99	

320

MISSOURI HISTORIC PROPERTY INVENTORY FORM

REFERENCE NUMBER	A. HISTORIC NAME
LGAS004-023 Rev.	

B. COUNTY	C. OTHER NAME(S)
031	

D. ADDRESS	E. CITY	F. VICINITY	G. RESTRICTED	H. ACREAGE
320 Good Hope St.	Cape Girardeau	☐		

I. SECTION	J. TOWNSHIP	K. RANGE	L. SPANISH LAND GRANT	M. QUARTER SECTIONS	N. OWNERSHIP
					☒ PRIVATE ☐ LOCAL ☐ STATE ☐ FEDERAL ☐ MIXED

O. AGENCY(S)	
1.	2.

P. UTM ZONE	EASTING	NORTHING	USGS QUADRANGLE	Q. AREA(S) OF SIGNIFICANCE/CONTEXT(S)
1.	/ / / / /	/ / / / / /		1. 030 Architecture
2.	/ / / / /	/ / / / / /		2.
3.	/ / / / /	/ / / / / /		3.
4.	/ / / / /	/ / / / / /		4.

R. SIGNIFICANT PERSON(S)	T. SIGNIFICANCE
1.	
2.	
3.	

S. SIGNIFICANT EVENT DATE(S)
1.
2.

☐ SEE CONTINUATION SHEET

MO 780-1257 (5-92)

MISSOURI DEPARTMENT OF NATURAL RESOURCES
HISTORIC PRESERVATION PROGRAM

P.O. BOX 176
JEFFERSON CITY, MO 65102

2.A. ARCHITECT/BUILDER/DESIGNER/ENGINEER		
1.	2.	3.

2.B. ARCHITECTURAL STYLE	2.C. VERNACULAR TYPE
65 Bungalow	

2.D. CONSTRUCTION DATE (CIRCA)	2.E. ALTERATION DATE			
ca. 1920	1. ca. 1960	2.	3.	4.	5.

2.F. RECONSTRUCTION DATE (CIRCA)	2.G. DATE MOVED	2.H. DESTRUCTION DATE	2.I. OWNER'S NAME & ADDRESS (IF DIFFERENT)

2.J. HISTORIC FUNCTION				
1. 01 domestic	2.	3.	4.	5.

2.K. HISTORIC SUBFUNCTION				
1. 01A single family	2.	3.	4.	5.

2.L. NO. OF ANCILLARY STRUCTURES	2.M. RESOURCE TYPE	2.N. STORIES
	☒ BUILDING ☐ SITE ☐ STRUCTURE ☐ OBJECT	1. 1.5 2. 3.

2.O. STRUCTURAL SYSTEMS	2.P. EXTERIOR WALL MATERIALS	2.Q. OTHER MATERIALS	
1. BF frame	1. 92 vinyl	1.	3.
2.	2.	2.	4.

2.R. ROOF SHAPES	2.S. ROOF MATERIALS	2.T. ROOF FEATURES	
1. GB gable	1. 63 asphalt	1.	4.
2.	2.	2.	
3.	3.	3.	

2.U. FOUNDATION MATERIALS
1. 65 concrete
2.

2.V. PORCHES			2.W. PLAN
1. FU full	2.	3.	

2.X. FURTHER DESCRIPTION	2.Y. DESCRIPTION OF ENVIRONMENT AND OUTBUILDINGS
☐ (SEE CONTINUATION SHEET)	☐ (SEE CONTINUATION SHEET)

2.Z. SOURCES OF INFORMATION	PREPARED BY	ORGANIZATION	DATE
☐ (SEE CONTINUATION SHEET)	Teresa Douglass	Thomason & Associates	7/30/99

2.A. ARCHITECT/BUILDER/DESIGNER/ENGINEER 1. 2. 3.			
2.B. ARCHITECTURAL STYLE [ ]		2.C. VERNACULAR TYPE [0 8] Hall & Parlor	
2.D. CONSTRUCTION DATE (CIRCA) ca. 1900	2.E. ALTERATION DATE 1. 2. 3. 4. 5.		
2.F. RECONSTRUCTION DATE (CIRCA)	2.G. DATE MOVED	2.H. DESTRUCTION DATE	2.I. OWNER'S NAME & ADDRESS (IF DIFFERENT)
2.J. HISTORIC FUNCTION 1. [0 1] domestic 2. [ ] 3. [ ] 4. [ ] 5. [ ]			
2.K. HISTORIC SUBFUNCTION 1. [01 A] single dwel. 2. [ ] 3. [ ] 4. [ ] 5. [ ]			
2.L. NO. OF ANCILLARY STRUCTURES none	2.M. RESOURCE TYPE [X] BUILDING [ ] SITE [ ] STRUCTURE [ ] OBJECT	2.N. STORIES 1. one 2. ____ 3. ____	
2.O. STRUCTURAL SYSTEMS 1. [B F] balloon frame 2. [ ]	2.P. EXTERIOR WALL MATERIALS 1. [6 3] asphalt 2. [ ]	2.Q. OTHER MATERIALS 1. [ ] 3. [ ] 2. [ ] 4. [ ]	
2.R. ROOF SHAPES 1. [G B] gable 2. [ ] 3. [ ]	2.S. ROOF MATERIALS 1. [63] asphalt 2. [ ] 3. [ ]	2.T. ROOF FEATURES 1. [ ] 4. [ ] 2. [ ] 3. [ ]	2.U. FOUNDATION MATERIALS 1. [6 5] concrete 2. [ ]
2.V. PORCHES 1. [F U] full 2. [ ] 3. [ ]			2.W. PLAN [R C] rectangle
2.X. FURTHER DESCRIPTION [ ] (SEE CONTINUATION SHEET)		2.Y. DESCRIPTION OF ENVIRONMENT AND OUTBUILDINGS [ ] (SEE CONTINUATION SHEET)	
2.Z. SOURCES OF INFORMATION [ ] (SEE CONTINUATION SHEET)	PREPARED BY Teresa Douglass	ORGANIZATION Thomason & Associates	DATE 6/8/99

MISSOURI HISTORIC PROPERTY INVENTORY FORM

REFERENCE NUMBER	A. HISTORIC NAME
CGAS004-024	

B. COUNTY	C. OTHER NAME(S)
031	

D. ADDRESS	E. CITY	F. VICINITY	G. RESTRICTED	H. ACREAGE
320 B Good Hope St.	Cape Girardeau	☐		

I. SECTION	J. TOWNSHIP	K. RANGE	L. SPANISH LAND GRANT	M. QUARTER SECTIONS	N. OWNERSHIP
					☒ PRIVATE ☐ LOCAL ☐ STATE ☐ FEDERAL ☐ MIXED

O. AGENCY(S)	
1.	2.

P. UTM ZONE	EASTING	NORTHING	USGS QUADRANGLE	Q. AREA(S) OF SIGNIFICANCE/CONTEXT(S)
1.	/ / / / /	/ / / / / /		1. 030 Architecture
2.	/ / / / /	/ / / / / /		2.
3.	/ / / / /	/ / / / / /		3.
4.	/ / / / /	/ / / / / /		4.

R. SIGNIFICANT PERSON(S)	T. SIGNIFICANCE
1.	
2.	
3.	

S. SIGNIFICANT EVENT DATE(S)
1.
2.

☐ SEE CONTINUATION SHEET

MO 780-1257 (5-92)

MISSOURI DEPARTMENT OF NATURAL RESOURCES
HISTORIC PRESERVATION PROGRAM

P.O. BOX 176
JEFFERSON CITY, MO 65102



MISSOURI HISTORIC PROPERTY INVENTORY FORM

REFERENCE NUMBER	A. HISTORIC NAME
CGAS004-025	

B. COUNTY	C. OTHER NAME(S)
031	

D. ADDRESS	E. CITY	F. VICINITY	G. RESTRICTED	H. ACREAGE
414 Good Hope St.	Cape Girardeau	☐		

I. SECTION	J. TOWNSHIP	K. RANGE	L. SPANISH LAND GRANT	M. QUARTER SECTIONS	N. OWNERSHIP
					☒ PRIVATE ☐ LOCAL ☐ STATE ☐ FEDERAL ☐ MIXED

O. AGENCY(S)	
1.	2.

P. UTM ZONE	EASTING	NORTHING	USGS QUADRANGLE	Q. AREA(S) OF SIGNIFICANCE/CONTEXT(S)
1.	/ / / / /	/ / / / / /		1. 030 Architecture
2.	/ / / / /	/ / / / / /		2.
3.	/ / / / /	/ / / / / /		3.
4.	/ / / / /	/ / / / / /		4.

R. SIGNIFICANT PERSON(S)	T. SIGNIFICANCE
1.	
2.	
3.	

S. SIGNIFICANT EVENT DATE(S)
1.
2.

☐ SEE CONTINUATION SHEET

MO 780-1257 (5-92)

MISSOURI DEPARTMENT OF NATURAL RESOURCES
HISTORIC PRESERVATION PROGRAM

P.O. BOX 176
JEFFERSON CITY, MO 65102

2.A. ARCHITECT/BUILDER/DESIGNER/ENGINEER 1. 2. 3.				
2.B. ARCHITECTURAL STYLE 			2.C. VERNACULAR TYPE 00 Central Passage, single pile	
2.D. CONSTRUCTION DATE (CIRCA) ca. 1900	2.E. ALTERATION DATE 1. 2. 3. 4. 5.			
2.F. RECONSTRUCTION DATE (CIRCA)	2.G. DATE MOVED	2.H. DESTRUCTION DATE	2.I. OWNER'S NAME & ADDRESS (IF DIFFERENT)	
2.J. HISTORIC FUNCTION 1. 01 domestic 2. 3. 4. 5.				
2.K. HISTORIC SUBFUNCTION 1. 01A single dwel. 2. 3. 4. 5.				
2.L. NO. OF ANCILLARY STRUCTURES none	2.M. RESOURCE TYPE ☒ BUILDING ☐ SITE ☐ STRUCTURE ☐ OBJECT		2.N. STORIES 1. one 2. 3.	
2.O. STRUCTURAL SYSTEMS 1. BF balloon frame 2.	2.P. EXTERIOR WALL MATERIALS 1. 64 asbestos 2.	2.Q. OTHER MATERIALS 1. 3. 2. 4.		
2.R. ROOF SHAPES 1. GB gable 2. 3.	2.S. ROOF MATERIALS 1. 63 asphalt shingle 2. 3.	2.T. ROOF FEATURES 1. 4. 2. 3.	2.U. FOUNDATION MATERIALS 1. 65 concrete 2.	
2.V. PORCHES 1. OH one half 2. 3.			2.W. PLAN RC rectangular	
2.X. FURTHER DESCRIPTION ☐ (SEE CONTINUATION SHEET)			2.Y. DESCRIPTION OF ENVIRONMENT AND OUTBUILDINGS ☐ (SEE CONTINUATION SHEET)	
2.Z. SOURCES OF INFORMATION ☐ (SEE CONTINUATION SHEET)	PREPARED BY Teresa Douglass	ORGANIZATION Thomason & Associates	DATE 6/8/99	

NOTICE
CONDEMNED
THIS BUILDING IS CONDEMNED
AND UNFIT FOR HUMAN OCCUPANCY
AND MUST BE VACATED
BY ORDER OF THE
BOARD OF HEALTH
OF THE CITY OF
CHICAGO


614A
614

MISSOURI HISTORIC PROPERTY INVENTORY FORM

REFERENCE NUMBER	A. HISTORIC NAME
CGAS004-027	Meyer Building

B. COUNTY	C. OTHER NAME(S)
031	

D. ADDRESS	E. CITY	F. VICINITY	G. RESTRICTED	H. ACREAGE
620 Good Hope St.	Cape Girardeau	☐		

I. SECTION	J. TOWNSHIP	K. RANGE	L. SPANISH LAND GRANT	M. QUARTER SECTIONS	N. OWNERSHIP
					☒ PRIVATE ☐ LOCAL ☐ STATE ☐ FEDERAL ☐ MIXED

O. AGENCY(S)	
1.	2.

P. UTM ZONE	EASTING	NORTHING	USGS QUADRANGLE	Q. AREA(S) OF SIGNIFICANCE/CONTEXT(S)
1.	/ / / / /	/ / / / / /		1. 030 Architecture
2.	/ / / / /	/ / / / / /		2. 050 Commerce
3.	/ / / / /	/ / / / / /		3.
4.	/ / / / /	/ / / / / /		4.

R. SIGNIFICANT PERSON(S)

1.

2.

3.

S. SIGNIFICANT EVENT DATE(S)

1.

2.

T. SIGNIFICANCE

This two-story brick building was constructed in 1916 and has continuously housed the Meyer Hardware store. The original storefront was replaced in 1957 with an aluminum and glass storefront. Above the storefront in the center of the building is a terra cotta panel inscribed "Meyer Bldg." The upper facade has three window bays, each divided by glazed white brick pilasters. Window surrounds have glazed white brick soldier and sailor coursing. Above the windows is a brick and terra cotta cornice with dentils and acanthus leaf brackets. At the roofline is a flat parapet wall with concrete coping. The interior of the building retains an original metal ceiling, wood floors, plaster walls, & steel support columns. This is a contributing building to the Haarig HIstoric District.

☐ SEE CONTINUATION SHEET

2.A. ARCHITECT/BUILDER/DESIGNER/ENGINEER		
1.	2.	3.

2.B. ARCHITECTURAL STYLE	2.C. VERNACULAR TYPE
51 Colonial Revival	64 single entry commercial

2.D. CONSTRUCTION DATE (CIRCA)	2.E. ALTERATION DATE				
1916	1. 1957	2.	3.	4.	5.

2.F. RECONSTRUCTION DATE (CIRCA)	2.G. DATE MOVED	2.H. DESTRUCTION DATE	2.I. OWNER'S NAME & ADDRESS (IF DIFFERENT)
			Robert E. Meyer, PO Box 754, Cape Girardeau

2.J. HISTORIC FUNCTION				
1. 02 commerce	2.	3.	4.	5.

2.K. HISTORIC SUBFUNCTION				
1. 02E Specialty/ Hardware	2.	3.	4.	5.

2.L. NO. OF ANCILLARY STRUCTURES	2.M. RESOURCE TYPE	2.N. STORIES
	☒ BUILDING ☐ SITE ☐ STRUCTURE ☐ OBJECT	1. two 2. 3.

2.O. STRUCTURAL SYSTEMS	2.P. EXTERIOR WALL MATERIALS	2.Q. OTHER MATERIALS	
1. LB brick	1. 30 brick	1. 62 terra cotta	3.
2.	2.	2. 65 concrete	4.

2.R. ROOF SHAPES	2.S. ROOF MATERIALS	2.T. ROOF FEATURES	
1. FT flat	1.	1.	4.
2.	2.	2.	
3.	3.	3.	

2.U. FOUNDATION MATERIALS
1.
2.

2.V. PORCHES			2.W. PLAN
1.	2.	3.	RC rectangular

2.X. FURTHER DESCRIPTION	2.Y. DESCRIPTION OF ENVIRONMENT AND OUTBUILDINGS
☐ (SEE CONTINUATION SHEET)	☐ (SEE CONTINUATION SHEET)

2.Z. SOURCES OF INFORMATION	PREPARED BY	ORGANIZATION	DATE
☐ (SEE CONTINUATION SHEET)	Teresa Douglass	Thomason & Associates	2/21/00


MEYER BLDG.
MEYER Supply Co.
OPEN
KOHLER
SHOWROOM

MISSOURI HISTORIC PROPERTY INVENTORY FORM

REFERENCE NUMBER	A. HISTORIC NAME
CGAS004-028	

B. COUNTY	C. OTHER NAME(S)
031	

D. ADDRESS	E. CITY	F. VICINITY	G. RESTRICTED	H. ACREAGE
621-623 Good Hope St.	Cape Girardeau	☐		

I. SECTION	J. TOWNSHIP	K. RANGE	L. SPANISH LAND GRANT	M. QUARTER SECTIONS	N. OWNERSHIP
					☒ PRIVATE ☐ LOCAL ☐ STATE ☐ FEDERAL ☐ MIXED

O. AGENCY(S)	
1.	2.

P. UTM ZONE	EASTING	NORTHING	USGS QUADRANGLE	Q. AREA(S) OF SIGNIFICANCE/CONTEXT(S)
1.	/ / / / /	/ / / / / /		1. 030 Architecture
2.	/ / / / /	/ / / / / /		2. 050 Commerce
3.	/ / / / /	/ / / / / /		3.
4.	/ / / / /	/ / / / / /		4.

R. SIGNIFICANT PERSON(S)

1.

2.

3.

S. SIGNIFICANT EVENT DATE(S)

1.

2.

T. SIGNIFICANCE

This two- and one-half story brick building was constructed ca. 1875. The building's storefront was remodeled ca. 1980 with aluminum and glass bulkheads, display windows, and aluminum & glass doors. Windows are ca. 1980 one-over-one vinyl sash, and window openings in the half story have been enclosed with brick. At the roofline is a corbelled brick cornice. The rear elevation has a ca. 1960 two-story frame porch.

This is a contributing building to the Haarig Commercial Historic District.

☐ SEE CONTINUATION SHEET

MISSOURI DEPARTMENT OF NATURAL RESOURCES
HISTORIC PRESERVATION PROGRAM

P.O. BOX 176
JEFFERSON CITY, MO 65102

2.A. ARCHITECT/BUILDER/DESIGNER/ENGINEER		
1.	2.	3.

2.B. ARCHITECTURAL STYLE	2.C. VERNACULAR TYPE
	64 single entry commercial

2.D. CONSTRUCTION DATE (CIRCA)	2.E. ALTERATION DATE			
ca. 1875	1. ca. 1980	2.	3.	4.	5.

2.F. RECONSTRUCTION DATE (CIRCA)	2.G. DATE MOVED	2.H. DESTRUCTION DATE	2.I. OWNER'S NAME & ADDRESS (IF DIFFERENT)
			Wanda Kelley, 410 William St., Cape Girardeau

2.J. HISTORIC FUNCTION				
1. 02 Commerce	2.	3.	4.	5.

2.K. HISTORIC SUBFUNCTION				
1.	2.	3.	4.	5.

2.L. NO. OF ANCILLARY STRUCTURES	2.M. RESOURCE TYPE	2.N. STORIES
	☒ BUILDING ☐ SITE ☐ STRUCTURE ☐ OBJECT	1. 2.5 2. 3.

2.O. STRUCTURAL SYSTEMS	2.P. EXTERIOR WALL MATERIALS	2.Q. OTHER MATERIALS	
1. LB brick	1. 30 brick	1. 55 aluminum	3.
2.	2.	2. 71 glass	4.

2.R. ROOF SHAPES	2.S. ROOF MATERIALS	2.T. ROOF FEATURES	
1. GB gable	1. 50 metal	1.	4.
2.	2.	2.	
3.	3.	3.	

2.U. FOUNDATION MATERIALS
1.
2.

2.V. PORCHES			2.W. PLAN
1.	2.	3.	RC rectangular

2.X. FURTHER DESCRIPTION	2.Y. DESCRIPTION OF ENVIRONMENT AND OUTBUILDINGS
☐ (SEE CONTINUATION SHEET)	☐ (SEE CONTINUATION SHEET)

2.Z. SOURCES OF INFORMATION	PREPARED BY	ORGANIZATION	DATE
☐ (SEE CONTINUATION SHEET)	Teresa Douglass	Thomason & Associates	2/21/00

BEAUTY SUPPLIES
MUHAMMAD'S

MISSOURI HISTORIC PROPERTY INVENTORY FORM

REFERENCE NUMBER	A. HISTORIC NAME				
CGA5004-028					
B. COUNTY	C. OTHER NAME(S)				
031					
D. ADDRESS	E. CITY			G. RESTRICTED	H. ACREAGE
624-626 Good Hope Street	Cape Girardeau				

I. SECTION	J. TOWNSHIP	K. RANGE	L. SPANISH LAND GRANT	M. OWNERSHIP
				☒ PRIVATE ☐ LOCAL ☐ STATE ☐ FEDERAL ☐ MIXED

No Photo

O. AGENCY(S)

1.

2.

P. UTM ZONE	EASTING	NORTHING	USGS QUADRANGLE	Q. AREAS OF SIGNIFICANCE/CONTEXT(S)
1.	/ / / / /	/ / / / / /		01 Architecture
2.	/ / / / /	/ / / / / /		01 Commerce
3.	/ / / / /	/ / / / / /		3.
4.	/ / / / /	/ / / / / /		4.

R. SIGNIFICANT PERSON(S)

1.

2.

3.

S. SIGNIFICANT EVENT DATE(S)

1.

2.

T. SIGNIFICANCE

This building was erected ca. 1905 and housed the Good Hope Bakery at the 624 storefront. The building's storefront was remodeled ca. 1960 with bulkheads of permastone, and glass and aluminum display windows. The upper facade has original one-over-one wood sash windows with stone sills and segmental arches. Above the windows are brick belt courses and vent openings with metal grilles. At the roofline is corbelled brick cornice and terra cotta coping. The interior of the first floor has added wall surfaces and floor carpeting, but retains its original pressed metal ceiling.

This is a contributing building to the Haarig Commercial Historic District.

☐ SEE CONTINUATION SHEET

MO 780-1257 (5-92)

MISSOURI DEPARTMENT OF NATURAL RESOURCES
HISTORIC PRESERVATION PROGRAM

P.O. BOX 176
JEFFERSON CITY, MO 65102

2.A. ARCHITECT/BUILDER/DESIGNER/ENGINEER		
1.	2.	3.

2.B. ARCHITECTURAL STYLE	2.C. VERNACULAR TYPE
	67 multiple entry commercial

2.D. CONSTRUCTION DATE (CIRCA)	2.E. ALTERATION DATE				
ca. 1905	1. ca. 1960	2.	3.	4.	5.

2.F. RECONSTRUCTION DATE (CIRCA)	2.G. DATE MOVED	2.H. DESTRUCTION DATE	2.I. OWNER'S NAME & ADDRESS (IF DIFFERENT)
			R. E. Meyer, PO Box 754, Cape Girardeau, MO

2.J. HISTORIC FUNCTION				
1. 02 commerce	2.	3.	4.	5.

2.K. HISTORIC SUBFUNCTION				
1.	2.	3.	4.	5.

2.L. NO. OF ANCILLARY STRUCTURES	2.M. RESOURCE TYPE	2.N. STORIES
	☒ BUILDING ☐ SITE ☐ STRUCTURE ☐ OBJECT	1. two 2. 3.

2.O. STRUCTURAL SYSTEMS	2.P. EXTERIOR WALL MATERIALS	2.Q. OTHER MATERIALS	
1. LB brick	1. 30 brick	1. 99 permastone	3. 62 terra cotta
2.	2.	2. 40 stone	4.

2.R. ROOF SHAPES	2.S. ROOF MATERIALS	2.T. ROOF FEATURES	
1. FT flat	1.	1.	4.
2.	2.	2.	
3.	3.	3.	

2.U. FOUNDATION MATERIALS
1.
2.

2.V. PORCHES			2.W. PLAN
1.	2.	3.	

2.X. FURTHER DESCRIPTION	2.Y. DESCRIPTION OF ENVIRONMENT AND OUTBUILDINGS
☐ (SEE CONTINUATION SHEET)	☐ (SEE CONTINUATION SHEET)

2.Z. SOURCES OF INFORMATION	PREPARED BY	ORGANIZATION	DATE
☐ (SEE CONTINUATION SHEET)	Teresa Douglass	Thomason & Associates	2/21/00

MISSOURI HISTORIC PROPERTY INVENTORY FORM

REFERENCE NUMBER	A. HISTORIC NAME
CGAS004-029	

B. COUNTY	C. OTHER NAME(S)
031	

D. ADDRESS	E. CITY	F. VICINITY	G. RESTRICTED	H. ACREAGE
625-627 Good Hope St.	Cape Girardeau	☐		

I. SECTION	J. TOWNSHIP	K. RANGE	L. SPANISH LAND GRANT	M. QUARTER SECTIONS	N. OWNERSHIP
					☒ PRIVATE ☐ LOCAL ☐ STATE ☐ FEDERAL ☐ MIXED

O. AGENCY(S)	
1.	2.

P. UTM ZONE	EASTING	NORTHING	USGS QUADRANGLE	Q. AREA(S) OF SIGNIFICANCE/CONTEXT(S)
1.	/ / / / /	/ / / / / /		1. 030 Architecture
2.	/ / / / /	/ / / / / /		2. 050 Commerce
3.	/ / / / /	/ / / / / /		3.
4.	/ / / / /	/ / / / / /		4.

R. SIGNIFICANT PERSON(S)

1.

2.

3.

S. SIGNIFICANT EVENT DATE(S)

1.

2.

T. SIGNIFICANCE

This two-story brick building was constructed ca. 1920 with two storefronts. The building has ca. 1970 brick bulkheads, and ca. 1970 aluminum and glass display windows and doors. The upper facade has original 24-light steel casement windows with brick sills and a twelve-light transom. Above each window are rectangular panels of soldier and sailor brick coursing with concrete corner blocks. At the roofline is a stepped parapet with a soldier course belt course and concrete coping.

The 627 address housed the Good Hope Drug Store in the early 1900s

This building is a contributing building to the Haarig Commercial Historic District.

☐ SEE CONTINUATION SHEET

MISSOURI DEPARTMENT OF NATURAL RESOURCES
HISTORIC PRESERVATION PROGRAM

P.O. BOX 176
JEFFERSON CITY, MO 65102

2.A. ARCHITECT/BUILDER/DESIGNER/ENGINEER		
1.	2.	3.

2.B. ARCHITECTURAL STYLE	2.C. VERNACULAR TYPE

2.D. CONSTRUCTION DATE (CIRCA)	2.E. ALTERATION DATE				
ca. 1920	1. ca. 1970	2.	3.	4.	5.

2.F. RECONSTRUCTION DATE (CIRCA)	2.G. DATE MOVED	2.H. DESTRUCTION DATE	2.I. OWNER'S NAME & ADDRESS (IF DIFFERENT)
			Merriwether INvestments, Inc., 235 Merriwether

2.J. HISTORIC FUNCTION				
1. 02 Commerce	2.	3.	4.	5.

2.K. HISTORIC SUBFUNCTION				
1.	2.	3.	4.	5.

2.L. NO. OF ANCILLARY STRUCTURES	2.M. RESOURCE TYPE	2.N. STORIES
	☒ BUILDING ☐ SITE ☐ STRUCTURE ☐ OBJECT	1. two 2. 3.

2.O. STRUCTURAL SYSTEMS	2.P. EXTERIOR WALL MATERIALS	2.Q. OTHER MATERIALS	
1. LB brick	1. 30 brick	1. 65 concrete	3.
2.	2.	2.	4.

2.R. ROOF SHAPES	2.S. ROOF MATERIALS	2.T. ROOF FEATURES	
1. PR parapet	1.	1.	4.
2.	2.	2.	
3.	3.	3.	

2.U. FOUNDATION MATERIALS
1.
2.

2.V. PORCHES		
1.	2.	3.

2.W. PLAN
RC rectangular

2.X. FURTHER DESCRIPTION	2.Y. DESCRIPTION OF ENVIRONMENT AND OUTBUILDINGS
☐ (SEE CONTINUATION SHEET)	☐ (SEE CONTINUATION SHEET)

2.Z. SOURCES OF INFORMATION	PREPARED BY	ORGANIZATION	DATE
☐ (SEE CONTINUATION SHEET)	Teresa Douglass	Thomason & Associates	2/21/00

Strictly $ Business
Strictly Business
STRICTLY BUSINESS

MISSOURI HISTORIC PROPERTY INVENTORY FORM

REFERENCE NUMBER	A. HISTORIC NAME
CGAS004-030	

B. COUNTY	C. OTHER NAME(S)
031	Unnerstalls Drug Store

D. ADDRESS	E. CITY	F. VICINITY	G. RESTRICTED	H. ACREAGE
628-630 Good Hope St.	Cape Girardeau	☐		

I. SECTION	J. TOWNSHIP	K. RANGE	L. SPANISH LAND GRANT	M. QUARTER SECTIONS	N. OWNERSHIP
					☒ PRIVATE ☐ LOCAL ☐ STATE ☐ FEDERAL ☐ MIXED

O. AGENCY(S)	
1.	2.

P. UTM ZONE	EASTING	NORTHING	USGS QUADRANGLE	Q. AREA(S) OF SIGNIFICANCE/CONTEXT(S)
1.	/ / / / /	/ / / / / /		1. 030 Architecture
2.	/ / / / /	/ / / / / /		2. 050 Commerce
3.	/ / / / /	/ / / / / /		3.
4.	/ / / / /	/ / / / / /		4.

R. SIGNIFICANT PERSON(S)

1.

2.

3.

S. SIGNIFICANT EVENT DATE(S)

1.

2.

T. SIGNIFICANCE

This two-story brick building was constructed ca. 1900 with Italianate influences. The building's storefront was remodeled ca. 1965 with brick bulkheads, aluminum and glass display windows, and a recessed entrance with an aluminum and glass door. The upper facade has original one-over-one wood sash windows set within segmental arches. The building has a corbelled brick cornice. At the roofline is a row of corbelled brick and terra cotta coping. The building was occupied by Unnerstalls Drug Store from the early 1930s through the mid 1990s.

This is a contributing building to the Haarig Commercial HIstoric District.

☐ SEE CONTINUATION SHEET

MISSOURI DEPARTMENT OF NATURAL RESOURCES
HISTORIC PRESERVATION PROGRAM

P.O. BOX 176
JEFFERSON CITY, MO 65102

2.A. ARCHITECT/BUILDER/DESIGNER/ENGINEER		
1.	2.	3.

2.B. ARCHITECTURAL STYLE	2.C. VERNACULAR TYPE
	64 single entry commercial

2.D. CONSTRUCTION DATE (CIRCA)	2.E. ALTERATION DATE			
ca. 1900	1.	2.	3.	4.	5.

2.F. RECONSTRUCTION DATE (CIRCA)	2.G. DATE MOVED	2.H. DESTRUCTION DATE	2.I. OWNER'S NAME & ADDRESS (IF DIFFERENT)
			Walter & Wanda Wright, 1662 Westwood, Cape Girard

2.J. HISTORIC FUNCTION				
1. 02 Commerce	2.	3.	4.	5.

2.K. HISTORIC SUBFUNCTION				
1.	2.	3.	4.	5.

2.L. NO. OF ANCILLARY STRUCTURES	2.M. RESOURCE TYPE	2.N. STORIES
	☒ BUILDING ☐ SITE ☐ STRUCTURE ☐ OBJECT	1. two 2. 3.

2.O. STRUCTURAL SYSTEMS	2.P. EXTERIOR WALL MATERIALS	2.Q. OTHER MATERIALS	
1. LB Brick	1. 30 brick	1. 65 concrete	3.
2.	2.	2. 62 terra cotta	4.

2.R. ROOF SHAPES	2.S. ROOF MATERIALS	2.T. ROOF FEATURES	
1. FT flat	1. 62 terra cotta	1.	4.
2.	2.	2.	
3.	3.	3.	

2.U. FOUNDATION MATERIALS
1.
2.

2.V. PORCHES			2.W. PLAN
1.	2.	3.	RC rectangular

2.X. FURTHER DESCRIPTION ☐ (SEE CONTINUATION SHEET)	2.Y. DESCRIPTION OF ENVIRONMENT AND OUTBUILDINGS ☐ (SEE CONTINUATION SHEET)

2.Z. SOURCES OF INFORMATION ☐ (SEE CONTINUATION SHEET)	PREPARED BY	ORGANIZATION	DATE
	Teresa Douglass	Thomason & Associates	2/21/00

BETHESDA FELLOWSHIP

MISSOURI HISTORIC PROPERTY INVENTORY FORM

REFERENCE NUMBER	A. HISTORIC NAME
CGA5004-031	

B. COUNTY	C. OTHER NAME(S)
031	

D. ADDRESS	E. CITY	F. VICINITY	G. RESTRICTED	H. ACREAGE
629-631 Good Hope St.	Cape Girardeau	☐		

I. SECTION	J. TOWNSHIP	K. RANGE	L. SPANISH LAND GRANT	M. QUARTER SECTIONS	N. OWNERSHIP
					☒ PRIVATE ☐ LOCAL ☐ STATE ☐ FEDERAL ☐ MIXED

O. AGENCY(S)	
1.	2.

P. UTM ZONE	EASTING	NORTHING	USGS QUADRANGLE	Q. AREA(S) OF SIGNIFICANCE/CONTEXT(S)
1.	/ / / / /	/ / / / / /		1. 030 Architecture
2.	/ / / / /	/ / / / / /		2. 050 Commerce
3.	/ / / / /	/ / / / / /		3.
4.	/ / / / /	/ / / / / /		4.

R. SIGNIFICANT PERSON(S)

1.

2.

3.

S. SIGNIFICANT EVENT DATE(S)

1.

2.

T. SIGNIFICANCE

This ca. 1880 three-story building was designed with Italianate influences and two storefronts. The building has ca. 1960 perma-stone bulkheads at the 629 storefront, and the transom area is covered with ca. 1940 Carrara glass. The 631 storefront has ca. 1960 concrete bulkheads. Upper floors have windows with stone sills and segmental arched brick hood molding. At the roofline is terra cotta coping. The interior of the first floor of the 631 section retains original wood floors and a pressed metal ceiling. At the rear of the building is an attached one-story brick warehouse wing erected ca. 1930.

This building is a contributing building to the Haarig Commercial Historic District.

☐ SEE CONTINUATION SHEET

MO 780-1257 (5-92)

MISSOURI DEPARTMENT OF NATURAL RESOURCES
HISTORIC PRESERVATION PROGRAM

P.O. BOX 176
JEFFERSON CITY, MO 65102

2.A. ARCHITECT/BUILDER/DESIGNER/ENGINEER		
1.	2.	3.

2.B. ARCHITECTURAL STYLE	2.C. VERNACULAR TYPE
42 Italianate	67 multiple entry commercial

2.D. CONSTRUCTION DATE (CIRCA)	2.E. ALTERATION DATE				
ca. 1880	1. ca. 1940	2. ca. 1960	3.	4.	5.

2.F. RECONSTRUCTION DATE (CIRCA)	2.G. DATE MOVED	2.H. DESTRUCTION DATE	2.I. OWNER'S NAME & ADDRESS (IF DIFFERENT)
			Wanda Kelly Trust, 41 N. Sprigg St., Cape Girar.

2.J. HISTORIC FUNCTION				
1. 02 commerce	2.	3.	4.	5.

2.K. HISTORIC SUBFUNCTION				
1.	2.	3.	4.	5.

2.L. NO. OF ANCILLARY STRUCTURES	2.M. RESOURCE TYPE	2.N. STORIES
	☒ BUILDING ☐ SITE ☐ STRUCTURE ☐ OBJECT	1. three 2. 3.

2.O. STRUCTURAL SYSTEMS	2.P. EXTERIOR WALL MATERIALS	2.Q. OTHER MATERIALS	
1. LB Brick	1. 30 brick	1. 65 concrete	3. 71 glass
2.	2.	2. 99 permastone	4.

2.R. ROOF SHAPES	2.S. ROOF MATERIALS	2.T. ROOF FEATURES	
1. FT flat	1. 62 terra cotta	1.	4.
2.	2.	2.	2.U. FOUNDATION MATERIALS 1.
3.	3.	3.	2.

2.V. PORCHES			2.W. PLAN
1.	2.	3.	RC rectangular

2.X. FURTHER DESCRIPTION	2.Y. DESCRIPTION OF ENVIRONMENT AND OUTBUILDINGS
☐ (SEE CONTINUATION SHEET)	☐ (SEE CONTINUATION SHEET)

2.Z. SOURCES OF INFORMATION	PREPARED BY	ORGANIZATION	DATE
☐ (SEE CONTINUATION SHEET)	Teresa Douglass	Thomason & Associates	2/21/00

FLEA MARKET
AND
COLLECTABLES
FLEA MARKET
Doris'
COLLECTABLES

MISSOURI HISTORIC PROPERTY INVENTORY FORM

REFERENCE NUMBER	A. HISTORIC NAME
CGAS004-032	

B. COUNTY	C. OTHER NAME(S)
031	Farmers' and Merchants' Bank (ca. 1900)

D. ADDRESS	E. CITY	F. VICINITY	G. RESTRICTED	H. ACREAGE
632 Good Hope St.	Cape Girardeau	☐		

I. SECTION	J. TOWNSHIP	K. RANGE	L. SPANISH LAND GRANT	M. QUARTER SECTIONS	N. OWNERSHIP
					☒ PRIVATE ☐ LOCAL ☐ STATE ☐ FEDERAL ☐ MIXED

O. AGENCY(S)	
1.	2.

P. UTM ZONE	EASTING	NORTHING	USGS QUADRANGLE	Q. AREA(S) OF SIGNIFICANCE/CONTEXT(S)
1.	/ / / / /	/ / / / / /		1. 030 Architecture
2.	/ / / / /	/ / / / / /		2. 050 Commerce
3.	/ / / / /	/ / / / / /		3.
4.	/ / / / /	/ / / / / /		4.

R. SIGNIFICANT PERSON(S)

1.

2.

3.

S. SIGNIFICANT EVENT DATE(S)

1.

2.

T. SIGNIFICANCE

This Italiante influenced commercial building was erected ca. 1900 and housed the Farmers' and Merchants' Bank as well as other businesses in the early decades of the 20th century. The original storefront was replaced ca. 1960 with brick bulkheads, aluminum and glass display windows, and an aluminum and glass entrance. The upper facade retains original one-over-one wood sash windows with added metal storm windows. Windows have stone sills and header course segmental arches. Above the windows is a row of corbelled brick and recessed panels with metal grilles. At the roofline is corbelled brick and terra cotta coping.

This is a contributing building to the Haarig Commercial HIstoric District. ☒ SEE CONTINUATION SHEET

2.A. ARCHITECT/BUILDER/DESIGNER/ENGINEER		
1.	2.	3.

2.B. ARCHITECTURAL STYLE	2.C. VERNACULAR TYPE
42 Italianate	64 single entry commercial

2.D. CONSTRUCTION DATE (CIRCA)	2.E. ALTERATION DATE			
ca. 1900	1.	2.	3.	4.	5.

2.F. RECONSTRUCTION DATE (CIRCA)	2.G. DATE MOVED	2.H. DESTRUCTION DATE	2.I. OWNER'S NAME & ADDRESS (IF DIFFERENT)
			Wanda L. Wright Trust, 1662 Westwood, Cape Girardeau

2.J. HISTORIC FUNCTION				
1. 02 commerce	2.	3.	4.	5.

2.K. HISTORIC SUBFUNCTION				
1.	2.	3.	4.	5.

2.L. NO. OF ANCILLARY STRUCTURES	2.M. RESOURCE TYPE	2.N. STORIES
	☒ BUILDING ☐ SITE ☐ STRUCTURE ☐ OBJECT	1. two 2. 3.

2.O. STRUCTURAL SYSTEMS	2.P. EXTERIOR WALL MATERIALS	2.Q. OTHER MATERIALS	
1. LB Brick	1. 30 brick	1. 40 stone	3. 62 terra cotta
2.	2.	2. 50 metal	4.

2.R. ROOF SHAPES	2.S. ROOF MATERIALS	2.T. ROOF FEATURES	
1. FT flat	1.	1.	4.
2.	2.	2.	
3.	3.	3.	

2.U. FOUNDATION MATERIALS
1.
2.

2.V. PORCHES		
1.	2.	3.

2.W. PLAN
RC rectangular

2.X. FURTHER DESCRIPTION	2.Y. DESCRIPTION OF ENVIRONMENT AND OUTBUILDINGS
☐ (SEE CONTINUATION SHEET)	☐ (SEE CONTINUATION SHEET)

2.Z. SOURCES OF INFORMATION	PREPARED BY	ORGANIZATION	DATE
☐ (SEE CONTINUATION SHEET)	Teresa Douglass	Thomason & Associates	2/21/00


632
House of Prayer
NO LOITERING
RALPEN
RELIEF PITCHER

MISSOURI HISTORIC PROPERTY INVENTORY FORM

REFERENCE NUMBER	A. HISTORIC NAME
CGA5004-033	H.A. Nussbaum's General Merchandise Store
B. COUNTY: 031	C. OTHER NAME(S):

D. ADDRESS	E. CITY	F. VICINITY	G. RESTRICTED	H. ACREAGE
633 Good Hope St.	Cape Girardeau	☐		

I. SECTION	J. TOWNSHIP	K. RANGE	L. SPANISH LAND GRANT	M. QUARTER SECTIONS	N. OWNERSHIP
					☒ PRIVATE ☐ LOCAL ☐ STATE ☐ FEDERAL ☐ MIXED

O. AGENCY(S)	
1.	2.

P. UTM ZONE	EASTING	NORTHING	USGS QUADRANGLE	Q. AREA(S) OF SIGNIFICANCE/CONTEXT(S)
1.	/ / / / /	/ / / / / /		1. 030 Architecture
2.	/ / / / /	/ / / / / /		2. 050 Commerce
3.	/ / / / /	/ / / / / /		3.
4.	/ / / / /	/ / / / / /		4.

R. SIGNIFICANT PERSON(S)

1.

2.

3.

S. SIGNIFICANT EVENT DATE(S)

1.

2.

T. SIGNIFICANCE

This two-story brick building was constructed ca. 1880 with Italianate influences. It housed H.A. Nussbaum's General Merchandise store. The building's storefront was enclosed ca. 1980 with wood panels. The transom has been covered with masonite panels. The building appears to have been built the same time as 629-631 Good Hope St., and shares an original cast iron column on the storefront. The upper facade has ca. 1910 one-over-one wood sash windows with original stone sills and header course segmental arches. The roofline was rebricked ca. 1920 and has terra cotta coping.

This is a contributing building to the Haarig Commercial Historic District.

☐ SEE CONTINUATION SHEET

MO 780-1257 (5-92)

2.A. ARCHITECT/BUILDER/DESIGNER/ENGINEER		
1.	2.	3.

2.B. ARCHITECTURAL STYLE	2.C. VERNACULAR TYPE
42 Italianate	64 single entry commercial

2.D. CONSTRUCTION DATE (CIRCA)	2.E. ALTERATION DATE				
ca. 1880	1. ca. 1910	2. ca. 1980	3.	4.	5.

2.F. RECONSTRUCTION DATE (CIRCA)	2.G. DATE MOVED	2.H. DESTRUCTION DATE	2.I. OWNER'S NAME & ADDRESS (IF DIFFERENT)
			Wanda Kelley Trust, 41 N. Sprigg, Cape Girardeau

2.J. HISTORIC FUNCTION				
1. 02	2.	3.	4.	5.

2.K. HISTORIC SUBFUNCTION				
1.	2.	3.	4.	5.

2.L. NO. OF ANCILLARY STRUCTURES	2.M. RESOURCE TYPE	2.N. STORIES
	☒ BUILDING ☐ SITE ☐ STRUCTURE ☐ OBJECT	1. two 2. 3.

2.O. STRUCTURAL SYSTEMS	2.P. EXTERIOR WALL MATERIALS	2.Q. OTHER MATERIALS	
1. LB Brick	1. 30 brick	1. 59 cast iron	3. 20 wood
2.	2.	2. 99 masonite	4.

2.R. ROOF SHAPES	2.S. ROOF MATERIALS	2.T. ROOF FEATURES	
1. FT flat	1.	1.	4.
2.	2.	2.	2.U. FOUNDATION MATERIALS 1.
3.	3.	3.	2.

2.V. PORCHES			2.W. PLAN
1.	2.	3.	R rectangular

2.X. FURTHER DESCRIPTION	2.Y. DESCRIPTION OF ENVIRONMENT AND OUTBUILDINGS
☐ (SEE CONTINUATION SHEET)	☐ (SEE CONTINUATION SHEET)

2.Z. SOURCES OF INFORMATION	PREPARED BY	ORGANIZATION	DATE
☐ (SEE CONTINUATION SHEET)	Teresa Douglass	Thomason & Associates	2/21/00

NO
LOTERING

MISSOURI HISTORIC PROPERTY INVENTORY FORM

REFERENCE NUMBER	A. HISTORIC NAME
CGA5004-034	

B. COUNTY	C. OTHER NAME(S)
031	

D. ADDRESS	E. CITY	F. VICINITY	G. RESTRICTED	H. ACREAGE
635 Good Hope St.	Cape Girardeau	☐		

I. SECTION	J. TOWNSHIP	K. RANGE	L. SPANISH LAND GRANT	M. QUARTER SECTIONS	N. OWNERSHIP
					☒ PRIVATE ☐ LOCAL ☐ STATE ☐ FEDERAL ☐ MIXED

O. AGENCY(S)	
1.	2.

P. UTM ZONE	EASTING	NORTHING	USGS QUADRANGLE	Q. AREA(S) OF SIGNIFICANCE/CONTEXT(S)
1.	/ / / / /	/ / / / / /		1. 030 Architecture
2.	/ / / / /	/ / / / / /		2. 050 Commerce
3.	/ / / / /	/ / / / / /		3.
4.	/ / / / /	/ / / / / /		4.

R. SIGNIFICANT PERSON(S)

1.

2.

3.

S. SIGNIFICANT EVENT DATE(S)

1.

2.

T. SIGNIFICANCE

This two-story ca. 1880 brick building has a chamfered corner entrance that retains an original cast iron column. The storefront has remnants of ca. 1950 marble bulkhead panels, and displa windows and transom have been covered with wood panels. The upper facade has ca. 1930 one-over-one wood sash windows. Two windows were originally entrances and led to a cast iron balcony, which has been removed. The building has a rebuilt parapet wall from ca. 1920 with terra cotta coping. Second story has arched window openings with stone sills and stone keystones. At the rear is a ca. 1930 one-story brick wing. On the 2nd story at the rear is an original frame porch with square columns and milled brackets.

This is a contributing building to the Haarig Commercial HIstoric District.

☐ SEE CONTINUATION SHEET

MISSOURI DEPARTMENT OF NATURAL RESOURCES
HISTORIC PRESERVATION PROGRAM

P.O. BOX 176
JEFFERSON CITY, MO 65102

2.A. ARCHITECT/BUILDER/DESIGNER/ENGINEER 1. 2. 3.			
2.B. ARCHITECTURAL STYLE 		2.C. VERNACULAR TYPE 63 corner entrance commercial	
2.D. CONSTRUCTION DATE (CIRCA) ca. 1880	2.E. ALTERATION DATE 1. 2. 3. 4. 5.		
2.F. RECONSTRUCTION DATE (CIRCA)	2.G. DATE MOVED	2.H. DESTRUCTION DATE	2.I. OWNER'S NAME & ADDRESS (IF DIFFERENT) Wanda Kelly Trust, 41 N. Sprigg, Cape Girardeau
2.J. HISTORIC FUNCTION 1. 02 commerce 2. 3. 4. 5.			
2.K. HISTORIC SUBFUNCTION 1. 2. 3. 4. 5.			
2.L. NO. OF ANCILLARY STRUCTURES	2.M. RESOURCE TYPE ☒ BUILDING ☐ SITE ☐ STRUCTURE ☐ OBJECT	2.N. STORIES 1. two 2. 3.	
2.O. STRUCTURAL SYSTEMS 1. LB brick 2.	2.P. EXTERIOR WALL MATERIALS 1. 30 brick 2.	2.Q. OTHER MATERIALS 1. 59 cast iron 3. 44 marble 2. 20 wood 4.	
2.R. ROOF SHAPES 1. GB gable 2. 3.	2.S. ROOF MATERIALS 1. 2. 3.	2.T. ROOF FEATURES 1. 4. 2. 3.	2.U. FOUNDATION MATERIALS 1. 2.
2.V. PORCHES 1. 2. 3.			2.W. PLAN RC rectangular
2.X. FURTHER DESCRIPTION ☐ (SEE CONTINUATION SHEET)		2.Y. DESCRIPTION OF ENVIRONMENT AND OUTBUILDINGS ☐ (SEE CONTINUATION SHEET)	
2.Z. SOURCES OF INFORMATION ☐ (SEE CONTINUATION SHEET)	PREPARED BY Teresa Douglass	ORGANIZATION Thomason & Associates	DATE 2/21/00

NO
LOITERING
NO
LOTERING

MISSOURI HISTORIC PROPERTY INVENTORY FORM

REFERENCE NUMBER	A. HISTORIC NAME
CGA5004-035	

B. COUNTY	C. OTHER NAME(S)
031	

D. ADDRESS	E. CITY	F. VICINITY	G. RESTRICTED	H. ACREAGE
636 Good Hope St.	Cape Girardeau	☐		

I. SECTION	J. TOWNSHIP	K. RANGE	L. SPANISH LAND GRANT	M. QUARTER SECTIONS	N. OWNERSHIP
					☒ PRIVATE ☐ LOCAL ☐ STATE ☐ FEDERAL ☐ MIXED

O. AGENCY(S)	
1.	2.

P. UTM ZONE	EASTING	NORTHING	USGS QUADRANGLE	Q. AREA(S) OF SIGNIFICANCE/CONTEXT(S)
1.	/ / / / /	/ / / / / /		1. 030 Architecture
2.	/ / / / /	/ / / / / /		2. 050 Commerce
3.	/ / / / /	/ / / / / /		3.
4.	/ / / / /	/ / / / / /		4.

R. SIGNIFICANT PERSON(S)

1.

2.

3.

S. SIGNIFICANT EVENT DATE(S)

1.

2.

T. SIGNIFICANCE

THis ca. 1910 commercial building has a storefront remodeled in 1923 and ca. 1940 with glazed tile bulkheads, and aluminum and glass display windows. The transom consists of black Carrara glas that has been painted. The upper facade has original one-over-one wood sash windows with concrete sills and soldier course lintels. Just below the roofline is a terra cotta cornice with a white glaze. The west and east piers of the storefront have a marble veneer. The west pier is inscribed with street names and the date "1923." The Sprigg St. facade has a corner storefront bay with a glazed black tile bulkhead. Brick pilasters divide the facade's five bays.

THis is a contributing building to the Haarig Commercial Historic District.

☐ SEE CONTINUATION SHEET

MO 780-1257 (5-92)

2.A. ARCHITECT/BUILDER/DESIGNER/ENGINEER 1. 2. 3.			
2.B. ARCHITECTURAL STYLE 		2.C. VERNACULAR TYPE 64 single entry commercial	
2.D. CONSTRUCTION DATE (CIRCA) ca. 1910	2.E. ALTERATION DATE 1. ca. 1970 2. 3. 4. 5.		
2.F. RECONSTRUCTION DATE (CIRCA)	2.G. DATE MOVED	2.H. DESTRUCTION DATE	2.I. OWNER'S NAME & ADDRESS (IF DIFFERENT) Wanda L. Wright Trust, 1662 Westwood, Cape Girard.
2.J. HISTORIC FUNCTION 1. 02 commerce 2. 3. 4. 5.			
2.K. HISTORIC SUBFUNCTION 1. 2. 3. 4. 5.			
2.L. NO. OF ANCILLARY STRUCTURES	2.M. RESOURCE TYPE ☒ BUILDING ☐ SITE ☐ STRUCTURE ☐ OBJECT	2.N. STORIES 1. two 2. 3.	
2.O. STRUCTURAL SYSTEMS 1. LB brick 2.	2.P. EXTERIOR WALL MATERIALS 1. 30 brick 2.	2.Q. OTHER MATERIALS 1. 62 terra cotta 3. 65 concrete 2. 44 marble 4.	
2.R. ROOF SHAPES 1. FT flat 2. 3.	2.S. ROOF MATERIALS 1. 62 terra cotta 2. 3.	2.T. ROOF FEATURES 1. 4. 2. 3.	2.U. FOUNDATION MATERIALS 1. 2.
2.V. PORCHES 1. 2. 3.			2.W. PLAN RC rectangular
2.X. FURTHER DESCRIPTION ☐ (SEE CONTINUATION SHEET)		2.Y. DESCRIPTION OF ENVIRONMENT AND OUTBUILDINGS ☐ (SEE CONTINUATION SHEET)	
2.Z. SOURCES OF INFORMATION ☐ (SEE CONTINUATION SHEET)	PREPARED BY Teresa Douglass	ORGANIZATION Thomason & Associates	DATE 2/21/00


SCHADES
HOUSE OF PRAYER
636
A
LIL
BIT OF
EVERYTHING
CLOSED

MISSOURI HISTORIC PROPERTY INVENTORY FORM

REFERENCE NUMBER	A. HISTORIC NAME
CGA5004-036	

B. COUNTY	C. OTHER NAME(S)
031	

D. ADDRESS	E. CITY	F. VICINITY	G. RESTRICTED	H. ACREAGE
221 Independence St.	Cape Girardeau	☐		

I. SECTION	J. TOWNSHIP	K. RANGE	L. SPANISH LAND GRANT	M. QUARTER SECTIONS	N. OWNERSHIP
					☒ PRIVATE ☐ LOCAL ☐ STATE ☐ FEDERAL ☐ MIXED

O. AGENCY(S)	
1.	2.

P. UTM ZONE	EASTING	NORTHING	USGS QUADRANGLE	Q. AREA(S) OF SIGNIFICANCE/CONTEXT(S)
1.	/ / / / /	/ / / / / /		1. 030 Architecture
2.	/ / / / /	/ / / / / /		2.
3.	/ / / / /	/ / / / / /		3.
4.	/ / / / /	/ / / / / /		4.

R. SIGNIFICANT PERSON(S)	T. SIGNIFICANCE
1.	
2.	
3.	

S. SIGNIFICANT EVENT DATE(S)
1.
2.

☐ SEE CONTINUATION SHEET

MO 780-1257 (5-92)

MISSOURI DEPARTMENT OF NATURAL RESOURCES
HISTORIC PRESERVATION PROGRAM

P.O. BOX 176
JEFFERSON CITY, MO 65102

2.A. ARCHITECT/BUILDER/DESIGNER/ENGINEER		
1.	2.	3.

2.B. ARCHITECTURAL STYLE	2.C. VERNACULAR TYPE
71 Moderne	64 single-entry commercial

2.D. CONSTRUCTION DATE (CIRCA)	2.E. ALTERATION DATE			
ca. 1935	10000	2.	3.	4.	5.

2.F. RECONSTRUCTION DATE (CIRCA)	2.G. DATE MOVED	2.H. DESTRUCTION DATE	2.I. OWNER'S NAME & ADDRESS (IF DIFFERENT)

2.J. HISTORIC FUNCTION				
1. 02 commerce	2.	3.	4.	5.

2.K. HISTORIC SUBFUNCTION				
1.	2.	3.	4.	5.

2.L. NO. OF ANCILLARY STRUCTURES	2.M. RESOURCE TYPE	2.N. STORIES
	☒ BUILDING ☐ SITE ☐ STRUCTURE ☐ OBJECT	1. one 2. 3.

2.O. STRUCTURAL SYSTEMS	2.P. EXTERIOR WALL MATERIALS	2.Q. OTHER MATERIALS	
1. LB brick	1. 30 brick	1.	3.
2.	2. 71 glass	2.	4.

2.R. ROOF SHAPES	2.S. ROOF MATERIALS	2.T. ROOF FEATURES	
1. FT flat	1.	1.	4.
2.	2.	2.	
3.	3.	3.	

2.U. FOUNDATION MATERIALS
1.
2.

2.V. PORCHES		
1.	2.	3.

2.W. PLAN
RC rectangular

2.X. FURTHER DESCRIPTION	2.Y. DESCRIPTION OF ENVIRONMENT AND OUTBUILDINGS
☐ (SEE CONTINUATION SHEET)	☐ (SEE CONTINUATION SHEET)

2.Z. SOURCES OF INFORMATION	PREPARED BY	ORGANIZATION	DATE
☐ (SEE CONTINUATION SHEET)	Teresa Douglass	Thomason & Associates	7/30/99


DESIGN ALLIANCE
221
DA

MISSOURI HISTORIC PROPERTY INVENTORY FORM

REFERENCE NUMBER	A. HISTORIC NAME
CGAS004-037	

B. COUNTY	C. OTHER NAME(S)
031	

D. ADDRESS	E. CITY	F. VICINITY	G. RESTRICTED	H. ACREAGE
221 A. Independence St.	Cape Girardeau	☐		

I. SECTION	J. TOWNSHIP	K. RANGE	L. SPANISH LAND GRANT	M. QUARTER SECTIONS	N. OWNERSHIP
					☒ PRIVATE ☐ LOCAL ☐ STATE ☐ FEDERAL ☐ MIXED

O. AGENCY(S)	
1.	2.

P. UTM ZONE	EASTING	NORTHING	USGS QUADRANGLE	Q. AREA(S) OF SIGNIFICANCE/CONTEXT(S)
1.	/ / / / /	/ / / / / /		1. 030 Architecture
2.	/ / / / /	/ / / / / /		2.
3.	/ / / / /	/ / / / / /		3.
4.	/ / / / /	/ / / / / /		4.

R. SIGNIFICANT PERSON(S)	T. SIGNIFICANCE
1.	
2.	
3.	

S. SIGNIFICANT EVENT DATE(S)	
1.	
2.	☐ SEE CONTINUATION SHEET

MO 780-1257 (5-92)

MISSOURI DEPARTMENT OF NATURAL RESOURCES
HISTORIC PRESERVATION PROGRAM

P.O. BOX 176
JEFFERSON CITY, MO 65102

2.A. ARCHITECT/BUILDER/DESIGNER/ENGINEER		
1.	2.	3.

2.B. ARCHITECTURAL STYLE	2.C. VERNACULAR TYPE
71 Moderne	64 single-entry; commercial

2.D. CONSTRUCTION DATE (CIRCA)	2.E. ALTERATION DATE			
ca. 1935	1.	2.	3.	4.	5.

2.F. RECONSTRUCTION DATE (CIRCA)	2.G. DATE MOVED	2.H. DESTRUCTION DATE	2.I. OWNER'S NAME & ADDRESS (IF DIFFERENT)

2.J. HISTORIC FUNCTION				
1. 02 commerce	2.	3.	4.	5.

2.K. HISTORIC SUBFUNCTION				
1.	2.	3.	4.	5.

2.L. NO. OF ANCILLARY STRUCTURES	2.M. RESOURCE TYPE	2.N. STORIES
	☒ BUILDING ☐ SITE ☐ STRUCTURE ☐ OBJECT	1. one 2. 3.

2.O. STRUCTURAL SYSTEMS	2.P. EXTERIOR WALL MATERIALS	2.Q. OTHER MATERIALS	
1. LB brick	1. 30 brick	1.	3.
2.	2. 71 glass	2.	4.

2.R. ROOF SHAPES	2.S. ROOF MATERIALS	2.T. ROOF FEATURES	
1. FT flat	1.	1.	4.
2.	2.	2.	
3.	3.	3.	

2.U. FOUNDATION MATERIALS
1.
2.

2.V. PORCHES		
1.	2.	3.

2.W. PLAN
RC rectangular

2.X. FURTHER DESCRIPTION	2.Y. DESCRIPTION OF ENVIRONMENT AND OUTBUILDINGS
☐ (SEE CONTINUATION SHEET)	☐ (SEE CONTINUATION SHEET)

2.Z. SOURCES OF INFORMATION	PREPARED BY	ORGANIZATION	DATE
☐ (SEE CONTINUATION SHEET)	Teresa Douglass	Thomason & Associates	7/30/99

221A

MISSOURI HISTORIC PROPERTY INVENTORY FORM

REFERENCE NUMBER	A. HISTORIC NAME
CGPS004-038	

B. COUNTY	C. OTHER NAME(S)
031	

D. ADDRESS	E. CITY	F. VICINITY	G. RESTRICTED	H. ACREAGE
222 Independence St.	Cape Girardeau	☐		

I. SECTION	J. TOWNSHIP	K. RANGE	L. SPANISH LAND GRANT	M. QUARTER SECTIONS	N. OWNERSHIP
					☒ PRIVATE ☐ LOCAL ☐ STATE ☐ FEDERAL ☐ MIXED

O. AGENCY(S)	
1.	2.

P. UTM ZONE	EASTING	NORTHING	USGS QUADRANGLE	Q. AREA(S) OF SIGNIFICANCE/CONTEXT(S)
1.	/ / / / /	/ / / / / /		1. 030 Architecture
2.	/ / / / /	/ / / / / /		2.
3.	/ / / / /	/ / / / / /		3.
4.	/ / / / /	/ / / / / /		4.

R. SIGNIFICANT PERSON(S)	T. SIGNIFICANCE
1.	
2.	
3.	

S. SIGNIFICANT EVENT DATE(S)	
1.	
2.	☐ SEE CONTINUATION SHEET

MO 780-1257 (5-92)

MISSOURI DEPARTMENT OF NATURAL RESOURCES
HISTORIC PRESERVATION PROGRAM

P.O. BOX 176
JEFFERSON CITY, MO 65102

2.A. ARCHITECT/BUILDER/DESIGNER/ENGINEER		
1.	2.	3.

2.B. ARCHITECTURAL STYLE	2.C. VERNACULAR TYPE
40 Late Victorian	

2.D. CONSTRUCTION DATE (CIRCA)	2.E. ALTERATION DATE			
ca. 1900	1. 0000	2.	3.	4.	5.

2.F. RECONSTRUCTION DATE (CIRCA)	2.G. DATE MOVED	2.H. DESTRUCTION DATE	2.I. OWNER'S NAME & ADDRESS (IF DIFFERENT)

2.J. HISTORIC FUNCTION				
1. 01 domestic	2.	3.	4.	5.

2.K. HISTORIC SUBFUNCTION				
1. 01A single dwel.	2.	3.	4.	5.

2.L. NO. OF ANCILLARY STRUCTURES	2.M. RESOURCE TYPE	2.N. STORIES
	☒ BUILDING ☐ SITE ☐ STRUCTURE ☐ OBJECT	1. two 2. 3.

2.O. STRUCTURAL SYSTEMS	2.P. EXTERIOR WALL MATERIALS	2.Q. OTHER MATERIALS	
1. LB brick	1. 30 brick	1.	3.
2.	2.	2.	4.

2.R. ROOF SHAPES	2.S. ROOF MATERIALS	2.T. ROOF FEATURES	
1. HP hipped	1. 63 asphalt	1.	4.
2.	2.	2.	
3.	3.	3.	

2.U. FOUNDATION MATERIALS
1. 40 stone
2.

2.V. PORCHES			2.W. PLAN
1. FU full	2.	3.	RC rectangular

2.X. FURTHER DESCRIPTION	2.Y. DESCRIPTION OF ENVIRONMENT AND OUTBUILDINGS
☐ (SEE CONTINUATION SHEET)	☐ (SEE CONTINUATION SHEET)

2.Z. SOURCES OF INFORMATION	PREPARED BY	ORGANIZATION	DATE
☐ (SEE CONTINUATION SHEET)	Teresa Douglass	Thomason & Associates	7/30/99

Whitfields 651-4225
Restaurant, Catering, Florist, Antiques

MISSOURI HISTORIC PROPERTY INVENTORY FORM

REFERENCE NUMBER	A. HISTORIC NAME
CGAS004-039	

B. COUNTY	C. OTHER NAME(S)
031	

D. ADDRESS	E. CITY	F. VICINITY	G. RESTRICTED	H. ACREAGE
223 Independence St.	Cape Girardeau	☐		

I. SECTION	J. TOWNSHIP	K. RANGE	L. SPANISH LAND GRANT	M. QUARTER SECTIONS	N. OWNERSHIP
					☒ PRIVATE ☐ LOCAL ☐ STATE ☐ FEDERAL ☐ MIXED

O. AGENCY(S)	
1.	2.

P. UTM ZONE	EASTING	NORTHING	USGS QUADRANGLE	Q. AREA(S) OF SIGNIFICANCE/CONTEXT(S)
1.	/ / / / /	/ / / / / /		1. 030 Architecture
2.	/ / / / /	/ / / / / /		2.
3.	/ / / / /	/ / / / / /		3.
4.	/ / / / /	/ / / / / /		4.

R. SIGNIFICANT PERSON(S)	T. SIGNIFICANCE
1.	
2.	
3.	

S. SIGNIFICANT EVENT DATE(S)
1.
2.

☐ SEE CONTINUATION SHEET

MO 780-1257 (5-92)

MISSOURI DEPARTMENT OF NATURAL RESOURCES
HISTORIC PRESERVATION PROGRAM

P.O. BOX 176
JEFFERSON CITY, MO 65102

2.A. ARCHITECT/BUILDER/DESIGNER/ENGINEER		
1.	2.	3.

2.B. ARCHITECTURAL STYLE	2.C. VERNACULAR TYPE
45 Queen Anne	

2.D. CONSTRUCTION DATE (CIRCA)	2.E. ALTERATION DATE			
ca. 1890	1.	2.	3.	4.	5.

2.F. RECONSTRUCTION DATE (CIRCA)	2.G. DATE MOVED	2.H. DESTRUCTION DATE	2.I. OWNER'S NAME & ADDRESS (IF DIFFERENT)

2.J. HISTORIC FUNCTION				
1. 01 domestic	2.	3.	4.	5.

2.K. HISTORIC SUBFUNCTION				
1. 01A single dwel.	2.	3.	4.	5.

2.L. NO. OF ANCILLARY STRUCTURES	2.M. RESOURCE TYPE	2.N. STORIES
	☒ BUILDING ☐ SITE ☐ STRUCTURE ☐ OBJECT	1. two 2. 3.

2.O. STRUCTURAL SYSTEMS	2.P. EXTERIOR WALL MATERIALS	2.Q. OTHER MATERIALS	
1. BF frame	1. 21 weatherboard	1.	3.
2.	2.	2.	4.

2.R. ROOF SHAPES	2.S. ROOF MATERIALS	2.T. ROOF FEATURES	
1. HP hipped	1. 64 asbestos	1.	4.
2. HP hipped	2. 50 metal	2.	
3.	3.	3.	

2.U. FOUNDATION MATERIALS
1. 40 stone
2.

2.V. PORCHES			2.W. PLAN
1. MS multi-story	2.	3.	IR irregular

2.X. FURTHER DESCRIPTION	2.Y. DESCRIPTION OF ENVIRONMENT AND OUTBUILDINGS
☐ (SEE CONTINUATION SHEET)	☐ (SEE CONTINUATION SHEET)

2.Z. SOURCES OF INFORMATION	PREPARED BY	ORGANIZATION	DATE
☐ (SEE CONTINUATION SHEET)	Teresa Douglass	Thomason & Associates	7/30/99

MISSOURI HISTORIC PROPERTY INVENTORY FORM

REFERENCE NUMBER	A. HISTORIC NAME
CGA5004-040	

B. COUNTY	C. OTHER NAME(S)
031	

D. ADDRESS	E. CITY	F. VICINITY	G. RESTRICTED	H. ACREAGE
224 Independence St.	Cape Girardeau	☐		

I. SECTION	J. TOWNSHIP	K. RANGE	L. SPANISH LAND GRANT	M. QUARTER SECTIONS	N. OWNERSHIP
					☒ PRIVATE ☐ LOCAL ☐ STATE ☐ FEDERAL ☐ MIXED

O. AGENCY(S)	
1.	2.

P. UTM ZONE	EASTING	NORTHING	USGS QUADRANGLE	Q. AREA(S) OF SIGNIFICANCE/CONTEXT(S)
1.	/ / / / /	/ / / / / /		1. 030 Architecture
2.	/ / / / /	/ / / / / /		2.
3.	/ / / / /	/ / / / / /		3.
4.	/ / / / /	/ / / / / /		4.

R. SIGNIFICANT PERSON(S)	T. SIGNIFICANCE
1.	
2.	
3.	

S. SIGNIFICANT EVENT DATE(S)
1.
2.

☐ SEE CONTINUATION SHEET

MO 780-1257 (5-92)

MISSOURI DEPARTMENT OF NATURAL RESOURCES
HISTORIC PRESERVATION PROGRAM

P.O. BOX 176
JEFFERSON CITY, MO 65102

2.A. ARCHITECT/BUILDER/DESIGNER/ENGINEER		
1.	2.	3.

2.B. ARCHITECTURAL STYLE	2.C. VERNACULAR TYPE
	49

2.D. CONSTRUCTION DATE (CIRCA)	2.E. ALTERATION DATE				
ca. 1900	1. 0000	2.	3.	4.	5.

2.F. RECONSTRUCTION DATE (CIRCA)	2.G. DATE MOVED	2.H. DESTRUCTION DATE	2.I. OWNER'S NAME & ADDRESS (IF DIFFERENT)

2.J. HISTORIC FUNCTION				
1. 01 Domestic	2.	3.	4.	5.

2.K. HISTORIC SUBFUNCTION				
1. 01A single dwel.	2.	3.	4.	5.

2.L. NO. OF ANCILLARY STRUCTURES	2.M. RESOURCE TYPE	2.N. STORIES
	☒ BUILDING ☐ SITE ☐ STRUCTURE ☐ OBJECT	1. 1.5 2. 3.

2.O. STRUCTURAL SYSTEMS	2.P. EXTERIOR WALL MATERIALS	2.Q. OTHER MATERIALS	
1. LB brick	1. 30 brick	1.	3.
2.	2.	2.	4.

2.R. ROOF SHAPES	2.S. ROOF MATERIALS	2.T. ROOF FEATURES	
1. GB gable	1. 63 asphalt	1.	4.
2.	2.	2.	
3.	3.	3.	

2.U. FOUNDATION MATERIALS
1. 40 stone
2.

2.V. PORCHES			2.W. PLAN
1. FU full	2.	3.	RC rectangular

2.X. FURTHER DESCRIPTION	2.Y. DESCRIPTION OF ENVIRONMENT AND OUTBUILDINGS
☐ (SEE CONTINUATION SHEET)	☐ (SEE CONTINUATION SHEET)

2.Z. SOURCES OF INFORMATION	PREPARED BY	ORGANIZATION	DATE
☐ (SEE CONTINUATION SHEET)	Teresa Douglass	Thomason & Associates	7/30/99



MISSOURI HISTORIC PROPERTY INVENTORY FORM

REFERENCE NUMBER	A. HISTORIC NAME
CGA5004-041	

B. COUNTY	C. OTHER NAME(S)
031	

D. ADDRESS	E. CITY	F. VICINITY	G. RESTRICTED	H. ACREAGE
225 Independence St.	Cape Girardeau	☐		

I. SECTION	J. TOWNSHIP	K. RANGE	L. SPANISH LAND GRANT	M. QUARTER SECTIONS	N. OWNERSHIP
					☒ PRIVATE ☐ LOCAL ☐ STATE ☐ FEDERAL ☐ MIXED

O. AGENCY(S)	
1.	2.

P. UTM ZONE	EASTING	NORTHING	USGS QUADRANGLE	Q. AREA(S) OF SIGNIFICANCE/CONTEXT(S)
1.	/ / / / /	/ / / / / /		1. 030 Architecture
2.	/ / / / /	/ / / / / /		2.
3.	/ / / / /	/ / / / / /		3.
4.	/ / / / /	/ / / / / /		4.

R. SIGNIFICANT PERSON(S)	T. SIGNIFICANCE
1.	
2.	
3.	

S. SIGNIFICANT EVENT DATE(S)	
1.	
2.	☐ SEE CONTINUATION SHEET

MO 780-1257 (5-92)

MISSOURI DEPARTMENT OF NATURAL RESOURCES
HISTORIC PRESERVATION PROGRAM

P.O. BOX 176
JEFFERSON CITY, MO 65102

2.A. ARCHITECT/BUILDER/DESIGNER/ENGINEER		
1.	2.	3.

2.B. ARCHITECTURAL STYLE	2.C. VERNACULAR TYPE
	07 Gabled Ell

2.D. CONSTRUCTION DATE (CIRCA)	2.E. ALTERATION DATE			
ca. 1890	1. 0000	2.	3.	4.	5.

2.F. RECONSTRUCTION DATE (CIRCA)	2.G. DATE MOVED	2.H. DESTRUCTION DATE	2.I. OWNER'S NAME & ADDRESS (IF DIFFERENT)

2.J. HISTORIC FUNCTION				
1. 01 Domestic	2.	3.	4.	5.

2.K. HISTORIC SUBFUNCTION				
1. 01A single dwel.	2.	3.	4.	5.

2.L. NO. OF ANCILLARY STRUCTURES	2.M. RESOURCE TYPE	2.N. STORIES
	☒ BUILDING ☐ SITE ☐ STRUCTURE ☐ OBJECT	1. 1.5 2. 3.

2.O. STRUCTURAL SYSTEMS	2.P. EXTERIOR WALL MATERIALS	2.Q. OTHER MATERIALS	
1. LB brick	1. 30 brick	1. 92 vinyl	3.
2.	2.	2.	4.

2.R. ROOF SHAPES	2.S. ROOF MATERIALS	2.T. ROOF FEATURES	
1. GB gable	1. 63 asphalt	1.	4.
2.	2.	2.	
3.	3.	3.	

2.U. FOUNDATION MATERIALS
1. 40 stone
2.

2.V. PORCHES		
1.	2.	3.

2.W. PLAN
LS L-shaped

2.X. FURTHER DESCRIPTION	2.Y. DESCRIPTION OF ENVIRONMENT AND OUTBUILDINGS
☐ (SEE CONTINUATION SHEET)	☐ (SEE CONTINUATION SHEET)

2.Z. SOURCES OF INFORMATION	PREPARED BY	ORGANIZATION	DATE
☐ (SEE CONTINUATION SHEET)	Teresa Douglass	Thomason & Associates	7/30/99

MISSOURI HISTORIC PROPERTY INVENTORY FORM

REFERENCE NUMBER	A. HISTORIC NAME
CGAS004-042	

B. COUNTY	C. OTHER NAME(S)
031	Golden Goose Antiques

D. ADDRESS	E. CITY	F. VICINITY	G. RESTRICTED	H. ACREAGE
232 Independence St.	Cape Girardeau	☐		

I. SECTION	J. TOWNSHIP	K. RANGE	L. SPANISH LAND GRANT	M. QUARTER SECTIONS	N. OWNERSHIP
					☒ PRIVATE ☐ LOCAL ☐ STATE ☐ FEDERAL ☐ MIXED

O. AGENCY(S)	
1.	2.

P. UTM ZONE	EASTING	NORTHING	USGS QUADRANGLE	Q. AREA(S) OF SIGNIFICANCE/CONTEXT(S)
1.	/ / / / /	/ / / / / /		1. 030 Architecture
2.	/ / / / /	/ / / / / /		2.
3.	/ / / / /	/ / / / / /		3.
4.	/ / / / /	/ / / / / /		4.

R. SIGNIFICANT PERSON(S)	T. SIGNIFICANCE
1.	
2.	
3.	

S. SIGNIFICANT EVENT DATE(S)
1.
2.

☐ SEE CONTINUATION SHEET

MO 780-1257 (5-92)

MISSOURI DEPARTMENT OF NATURAL RESOURCES
HISTORIC PRESERVATION PROGRAM

P.O. BOX 176
JEFFERSON CITY, MO 65102

2.A. ARCHITECT/BUILDER/DESIGNER/ENGINEER		
1.	2.	3.

2.B. ARCHITECTURAL STYLE	2.C. VERNACULAR TYPE
	17 upright-and-wing

2.D. CONSTRUCTION DATE (CIRCA)	2.E. ALTERATION DATE			
ca. 1890	1. 0000	2.	3.	4.	5.

2.F. RECONSTRUCTION DATE (CIRCA)	2.G. DATE MOVED	2.H. DESTRUCTION DATE	2.I. OWNER'S NAME & ADDRESS (IF DIFFERENT)

2.J. HISTORIC FUNCTION				
1. 01 Domestic	2.	3.	4.	5.

2.K. HISTORIC SUBFUNCTION				
1. 01A single dwelling	2.	3.	4.	5.

2.L. NO. OF ANCILLARY STRUCTURES	2.M. RESOURCE TYPE	2.N. STORIES
	☒ BUILDING ☐ SITE ☐ STRUCTURE ☐ OBJECT	1. two 2. 3.

2.O. STRUCTURAL SYSTEMS	2.P. EXTERIOR WALL MATERIALS	2.Q. OTHER MATERIALS	
1. LB Brick	1. 30 Brick	1.	3.
2. BF frame	2. 21 weatherboard	2.	4.

2.R. ROOF SHAPES	2.S. ROOF MATERIALS	2.T. ROOF FEATURES	
1. GB gable	1. 50 metal	1.	4.
2.	2.	2.	
3.	3.	3.	

2.U. FOUNDATION MATERIALS
1. 40 stone
2.

2.V. PORCHES		
1. FU full	2. SI side	3.

2.W. PLAN
LS L-shape

2.X. FURTHER DESCRIPTION	2.Y. DESCRIPTION OF ENVIRONMENT AND OUTBUILDINGS
☐ (SEE CONTINUATION SHEET)	☐ (SEE CONTINUATION SHEET)

2.Z. SOURCES OF INFORMATION	PREPARED BY	ORGANIZATION	DATE
☐ (SEE CONTINUATION SHEET)	Teresa Douglass	Thomason & Associates	7/30/99

MISSOURI HISTORIC PROPERTY INVENTORY FORM

REFERENCE NUMBER	A. HISTORIC NAME
CGAS004-043	

B. COUNTY	C. OTHER NAME(S)
031	

D. ADDRESS	E. CITY	F. VICINITY	G. RESTRICTED	H. ACREAGE
233 Independence St.	Cape Girardeau	☐		

I. SECTION	J. TOWNSHIP	K. RANGE	L. SPANISH LAND GRANT	M. QUARTER SECTIONS	N. OWNERSHIP
					☒ PRIVATE ☐ LOCAL ☐ STATE ☐ FEDERAL ☐ MIXED

O. AGENCY(S)	
1.	2.

P. UTM ZONE	EASTING	NORTHING	USGS QUADRANGLE	Q. AREA(S) OF SIGNIFICANCE/CONTEXT(S)
1.	/ / / / /	/ / / / / /		1. 030 Architecture
2.	/ / / / /	/ / / / / /		2.
3.	/ / / / /	/ / / / / /		3.
4.	/ / / / /	/ / / / / /		4.

R. SIGNIFICANT PERSON(S)	T. SIGNIFICANCE
1.	
2.	
3.	
S. SIGNIFICANT EVENT DATE(S)	
1.	
2.	☐ SEE CONTINUATION SHEET

MO 780-1257 (5-92)

MISSOURI DEPARTMENT OF NATURAL RESOURCES
HISTORIC PRESERVATION PROGRAM

P.O. BOX 176
JEFFERSON CITY, MO 65102

2.A. ARCHITECT/BUILDER/DESIGNER/ENGINEER		
1.	2.	3.

2.B. ARCHITECTURAL STYLE	2.C. VERNACULAR TYPE
53 Tudor Revival	

2.D. CONSTRUCTION DATE (CIRCA)	2.E. ALTERATION DATE				
ca. 1930	1.	2.	3.	4.	5.

2.F. RECONSTRUCTION DATE (CIRCA)	2.G. DATE MOVED	2.H. DESTRUCTION DATE	2.I. OWNER'S NAME & ADDRESS (IF DIFFERENT)

2.J. HISTORIC FUNCTION				
1. 01 Domestic	2.	3.	4.	5.

2.K. HISTORIC SUBFUNCTION				
1. 01A single dwel	2.	3.	4.	5.

2.L. NO. OF ANCILLARY STRUCTURES	2.M. RESOURCE TYPE	2.N. STORIES
one (attached garage)	☒ BUILDING ☐ SITE ☐ STRUCTURE ☐ OBJECT	1. 1.5 2. 3.

2.O. STRUCTURAL SYSTEMS	2.P. EXTERIOR WALL MATERIALS	2.Q. OTHER MATERIALS	
1. LB Brick	1. 30 brick	1. 92 vinyl	3.
2.	2.	2.	4.

2.R. ROOF SHAPES	2.S. ROOF MATERIALS	2.T. ROOF FEATURES	
1. GB gable	1. 64 asbestos	1.	4.
2.	2.	2.	
3.	3.	3.	

2.U. FOUNDATION MATERIALS
1. 30 brick
2.

2.V. PORCHES			2.W. PLAN
1. ST stoop	2.	3.	RC rectangular

2.X. FURTHER DESCRIPTION	2.Y. DESCRIPTION OF ENVIRONMENT AND OUTBUILDINGS
☐ (SEE CONTINUATION SHEET)	☐ (SEE CONTINUATION SHEET)

2.Z. SOURCES OF INFORMATION	PREPARED BY	ORGANIZATION	DATE
☐ (SEE CONTINUATION SHEET)	Teresa Douglass	Thomason & Associates	7/30/99

MISSOURI HISTORIC PROPERTY INVENTORY FORM

REFERENCE NUMBER	A. HISTORIC NAME
CGPS004-044	Juden, Charles Guild, Jr., House
B. COUNTY: 031	C. OTHER NAME(S):

D. ADDRESS	E. CITY	F. VICINITY	G. RESTRICTED	H. ACREAGE
306 Independence St.	Cape Girardeau	☐		

I. SECTION	J. TOWNSHIP	K. RANGE	L. SPANISH LAND GRANT	M. QUARTER SECTIONS	N. OWNERSHIP
					☒ PRIVATE ☐ LOCAL ☐ STATE ☐ FEDERAL ☐ MIXED

O. AGENCY(S)	
1.	2.

P. UTM ZONE	EASTING	NORTHING	USGS QUADRANGLE	Q. AREA(S) OF SIGNIFICANCE/CONTEXT(S)
1.	/ / / / /	/ / / / / /		1. 030 Architecture
2.	/ / / / /	/ / / / / /		2.
3.	/ / / / /	/ / / / / /		3.
4.	/ / / / /	/ / / / / /		4.

R. SIGNIFICANT PERSON(S)

1.

2.

3.

S. SIGNIFICANT EVENT DATE(S)

1.

2.

T. SIGNIFICANCE

The original owner of this dwelling was Charles Guild Juden, Jr. He purchased the property from Louis & Mary Hunter Giboney Houck. Juden was married to Irma Houck Juden, the daughter of Louis & Mary H.G. Houck. The home has remained in the Juden family since its construction.

A large back porch was added to the first floor ca. 1934 with a second floor sunroom over it.

Ca. 1940, the two-story front porches were replaced with a small front entry.

☐ SEE CONTINUATION SHEET

MISSOURI DEPARTMENT OF NATURAL RESOURCES
HISTORIC PRESERVATION PROGRAM

P.O. BOX 176
JEFFERSON CITY, MO 65102

2.A. ARCHITECT/BUILDER/DESIGNER/ENGINEER		
1.	2.	3.

2.B. ARCHITECTURAL STYLE	2.C. VERNACULAR TYPE
	49 single family, residential

2.D. CONSTRUCTION DATE (CIRCA)	2.E. ALTERATION DATE			
ca. 1905	1. ca. 1934	2. ca. 1940	3.	4. 5.

2.F. RECONSTRUCTION DATE (CIRCA)	2.G. DATE MOVED	2.H. DESTRUCTION DATE	2.I. OWNER'S NAME & ADDRESS (IF DIFFERENT)
			Charles Andrew Juden, Jr.

2.J. HISTORIC FUNCTION				
1. 01 doemstic	2.	3.	4.	5.

2.K. HISTORIC SUBFUNCTION				
1. 01A single dwel.	2.	3.	4.	5.

2.L. NO. OF ANCILLARY STRUCTURES	2.M. RESOURCE TYPE	2.N. STORIES
	☒ BUILDING ☐ SITE ☐ STRUCTURE ☐ OBJECT	1. 2.5 2. 3.

2.O. STRUCTURAL SYSTEMS	2.P. EXTERIOR WALL MATERIALS	2.Q. OTHER MATERIALS	
1. LB brick	1. 30 brick	1.	3.
2.	2.	2.	4.

2.R. ROOF SHAPES	2.S. ROOF MATERIALS	2.T. ROOF FEATURES	2.U. FOUNDATION MATERIALS
1. GB gable	1. 63 asphalt	1. DR dormers	4.
2.	2.	2.	1. 40 stone
3.	3.	3.	2.

2.V. PORCHES			2.W. PLAN
1. CB central bay	2.	3.	RC rectangular

2.X. FURTHER DESCRIPTION	2.Y. DESCRIPTION OF ENVIRONMENT AND OUTBUILDINGS
☐ (SEE CONTINUATION SHEET)	☐ (SEE CONTINUATION SHEET)

2.Z. SOURCES OF INFORMATION	PREPARED BY	ORGANIZATION	DATE
☐ (SEE CONTINUATION SHEET)	Teresa Douglass	Thomason & Associates	7/31/99

Carolyn
Kent Realtors
5584-7735
Judith Kuhn 285-8025

MISSOURI HISTORIC PROPERTY INVENTORY FORM

REFERENCE NUMBER	A. HISTORIC NAME
CGA5004-045	Juden, Charles Guild, Jr., HOuse

B. COUNTY	C. OTHER NAME(S)
031	

D. ADDRESS	E. CITY	F. VICINITY	G. RESTRICTED	H. ACREAGE
312 Independence St.	Cape Girardeau	☐		

I. SECTION	J. TOWNSHIP	K. RANGE	L. SPANISH LAND GRANT	M. QUARTER SECTIONS	N. OWNERSHIP
					☒ PRIVATE ☐ LOCAL ☐ STATE ☐ FEDERAL ☐ MIXED

O. AGENCY(S)	
1.	2.

P. UTM ZONE	EASTING	NORTHING	USGS QUADRANGLE	Q. AREA(S) OF SIGNIFICANCE/CONTEXT(S)
1.	/ / / / /	/ / / / / /		1. 030 Architecture
2.	/ / / / /	/ / / / / /		2.
3.	/ / / / /	/ / / / / /		3.
4.	/ / / / /	/ / / / / /		4.

R. SIGNIFICANT PERSON(S)

1.

2.

3.

S. SIGNIFICANT EVENT DATE(S)

1.

2.

T. SIGNIFICANCE

The original owner of this dwelling was Charles Guild Juden, Jr. He was the son-in-law of Louis Houck. According to the current owners, the dwelling has been "reconditioned" with a porch replacement and carriage house based on early photos of the dwelling. The third story is in the process of being remodeled to include a rooftop widow's walk.

☐ SEE CONTINUATION SHEET

MISSOURI DEPARTMENT OF NATURAL RESOURCES
HISTORIC PRESERVATION PROGRAM

P.O. BOX 176
JEFFERSON CITY, MO 65102

2.A. ARCHITECT/BUILDER/DESIGNER/ENGINEER		
1.	2.	3.

2.B. ARCHITECTURAL STYLE	2.C. VERNACULAR TYPE
	02 central passage

2.D. CONSTRUCTION DATE (CIRCA)	2.E. ALTERATION DATE				
ca. 1904	1.	2.	3.	4.	5.

2.F. RECONSTRUCTION DATE (CIRCA)	2.G. DATE MOVED	2.H. DESTRUCTION DATE	2.I. OWNER'S NAME & ADDRESS (IF DIFFERENT)
			Thomas & Laura Hinkebein

2.J. HISTORIC FUNCTION				
1. 01 domestic	2.	3.	4.	5.

2.K. HISTORIC SUBFUNCTION				
1. 01A dingle dwe.	2.	3.	4.	5.

2.L. NO. OF ANCILLARY STRUCTURES	2.M. RESOURCE TYPE	2.N. STORIES
	[X] BUILDING [ ] SITE [ ] STRUCTURE [ ] OBJECT	1. 2.5 2. 3.

2.O. STRUCTURAL SYSTEMS	2.P. EXTERIOR WALL MATERIALS	2.Q. OTHER MATERIALS	
1. LB brick	1. 30 brick	1.	3.
2.	2.	2.	4.

2.R. ROOF SHAPES	2.S. ROOF MATERIALS	2.T. ROOF FEATURES	
1. HP hipped	1. 63 asphalt	1. DR dormers	4.
2.	2.	2.	
3.	3.	3.	

2.U. FOUNDATION MATERIALS
1. 40 stone
2.

2.V. PORCHES		
1. CB central bay	2.	3.

2.W. PLAN
RC rectangular

2.X. FURTHER DESCRIPTION	2.Y. DESCRIPTION OF ENVIRONMENT AND OUTBUILDINGS
[ ] (SEE CONTINUATION SHEET)	[ ] (SEE CONTINUATION SHEET)

2.Z. SOURCES OF INFORMATION	PREPARED BY	ORGANIZATION	DATE
[ ] (SEE CONTINUATION SHEET)	Teresa Doulass	Thomason & Associates	7/30/99

312

MISSOURI HISTORIC PROPERTY INVENTORY FORM

REFERENCE NUMBER	A. HISTORIC NAME
CGMS004-046	

B. COUNTY	C. OTHER NAME(S)
031	

D. ADDRESS	E. CITY	F. VICINITY	G. RESTRICTED	H. ACREAGE
313 Independence St.	Cape Girardeau	☐		

I. SECTION	J. TOWNSHIP	K. RANGE	L. SPANISH LAND GRANT	M. QUARTER SECTIONS	N. OWNERSHIP
					☒ PRIVATE ☐ LOCAL ☐ STATE ☐ FEDERAL ☐ MIXED

O. AGENCY(S)	
1.	2.

P. UTM ZONE	EASTING	NORTHING	USGS QUADRANGLE	Q. AREA(S) OF SIGNIFICANCE/CONTEXT(S)
1.	/ / / / /	/ / / / / /		1. 030 Architecture
2.	/ / / / /	/ / / / / /		2.
3.	/ / / / /	/ / / / / /		3.
4.	/ / / / /	/ / / / / /		4.

R. SIGNIFICANT PERSON(S)	T. SIGNIFICANCE
1.	
2.	
3.	

S. SIGNIFICANT EVENT DATE(S)
1.
2.

☐ SEE CONTINUATION SHEET

MO 780-1257 (5-92)

MISSOURI DEPARTMENT OF NATURAL RESOURCES
HISTORIC PRESERVATION PROGRAM

P.O. BOX 176
JEFFERSON CITY, MO 65102

2.A. ARCHITECT/BUILDER/DESIGNER/ENGINEER		
1.	2.	3.

2.B. ARCHITECTURAL STYLE	2.C. VERNACULAR TYPE
45 Queen Anne	

2.D. CONSTRUCTION DATE (CIRCA)	2.E. ALTERATION DATE			
ca. 1893	1.	2.	3.	4.	5.

2.F. RECONSTRUCTION DATE (CIRCA)	2.G. DATE MOVED	2.H. DESTRUCTION DATE	2.I. OWNER'S NAME & ADDRESS (IF DIFFERENT)

2.J. HISTORIC FUNCTION				
1. 01	2.	3.	4.	5.

2.K. HISTORIC SUBFUNCTION				
1. 01A single dwel.	2.	3.	4.	5.

2.L. NO. OF ANCILLARY STRUCTURES	2.M. RESOURCE TYPE	2.N. STORIES
	☒ BUILDING ☐ SITE ☐ STRUCTURE ☐ OBJECT	1. two 2. 3.

2.O. STRUCTURAL SYSTEMS	2.P. EXTERIOR WALL MATERIALS	2.Q. OTHER MATERIALS	
1. LB brick	1. 30 brick	1.	3.
2. BF frame	2. 22 shingle decor.	2.	4.

2.R. ROOF SHAPES	2.S. ROOF MATERIALS	2.T. ROOF FEATURES	
1. HP hipped	1. 63 asphalt	1.	4.
2.	2.	2.	
3.	3.	3.	

2.U. FOUNDATION MATERIALS
1. 40 stone
2.

2.V. PORCHES			2.W. PLAN
1. R1 recessed, 1-story	2.	3.	

2.X. FURTHER DESCRIPTION	2.Y. DESCRIPTION OF ENVIRONMENT AND OUTBUILDINGS
☐ (SEE CONTINUATION SHEET)	☐ (SEE CONTINUATION SHEET)

2.Z. SOURCES OF INFORMATION	PREPARED BY	ORGANIZATION	DATE
☐ (SEE CONTINUATION SHEET)	Teresa Douglass	Thomason & Associates	7/30/99

313

MISSOURI HISTORIC PROPERTY INVENTORY FORM

REFERENCE NUMBER	A. HISTORIC NAME
CGPS004-047	

B. COUNTY	C. OTHER NAME(S)
031	Cape Girardeau City Hall

D. ADDRESS	E. CITY	F. VICINITY	G. RESTRICTED	H. ACREAGE
401 Independence St.	Cape Girardeau	☐		

I. SECTION	J. TOWNSHIP	K. RANGE	L. SPANISH LAND GRANT	M. QUARTER SECTIONS	N. OWNERSHIP
					☐ PRIVATE ☒ LOCAL ☐ STATE ☐ FEDERAL ☐ MIXED

O. AGENCY(S)	
1.	2.

P. UTM ZONE	EASTING	NORTHING	USGS QUADRANGLE	Q. AREA(S) OF SIGNIFICANCE/CONTEXT(S)
1.	/ / / / /	/ / / / / /		1. 100 Education
2.	/ / / / /	/ / / / / /		2. 030 Architecture
3.	/ / / / /	/ / / / / /		3.
4.	/ / / / /	/ / / / / /		4.

R. SIGNIFICANT PERSON(S)	T. SIGNIFICANCE
1.	
2.	
3.	

S. SIGNIFICANT EVENT DATE(S)
1.
2.

☐ SEE CONTINUATION SHEET

MO 780-1257 (5-92)

MISSOURI DEPARTMENT OF NATURAL RESOURCES
HISTORIC PRESERVATION PROGRAM

P.O. BOX 176
JEFFERSON CITY, MO 65102

2.A. ARCHITECT/BUILDER/DESIGNER/ENGINEER		
1. William B. Ittner	2.	3.

2.B. ARCHITECTURAL STYLE	2.C. VERNACULAR TYPE
	84 WPA School

2.D. CONSTRUCTION DATE (CIRCA)	2.E. ALTERATION DATE			
1937	1. ca. 1978	2.	3.	4.	5.

2.F. RECONSTRUCTION DATE (CIRCA)	2.G. DATE MOVED	2.H. DESTRUCTION DATE	2.I. OWNER'S NAME & ADDRESS (IF DIFFERENT)

2.J. HISTORIC FUNCTION				
1. 05 Education	2.	3.	4.	5.

2.K. HISTORIC SUBFUNCTION				
1. 05A School	2.	3.	4.	5.

2.L. NO. OF ANCILLARY STRUCTURES	2.M. RESOURCE TYPE	2.N. STORIES
	☒ BUILDING ☐ SITE ☐ STRUCTURE ☐ OBJECT	1. two 2. 3.

2.O. STRUCTURAL SYSTEMS	2.P. EXTERIOR WALL MATERIALS	2.Q. OTHER MATERIALS	
1. LB brick	1. 30 brick	1. 65 concrete	3.
2.	2.	2.	4.

2.R. ROOF SHAPES	2.S. ROOF MATERIALS	2.T. ROOF FEATURES	
1. GB gable	1. 63 asphalt	1.	4.
2.	2.	2.	2.U. FOUNDATION MATERIALS 1. 30 brick
3.	3.	3.	2.

2.V. PORCHES			2.W. PLAN
1.	2.	3.	RC rectangular

2.X. FURTHER DESCRIPTION ☐ (SEE CONTINUATION SHEET)	2.Y. DESCRIPTION OF ENVIRONMENT AND OUTBUILDINGS ☐ (SEE CONTINUATION SHEET)
Transformed into City Hall in 1978.	

2.Z. SOURCES OF INFORMATION	PREPARED BY	ORGANIZATION	DATE
☐ (SEE CONTINUATION SHEET)	Teresa Douglass	Thomason & Associates	7/30/99

CITY HALL
CITY HALL

MISSOURI HISTORIC PROPERTY INVENTORY FORM

REFERENCE NUMBER	A. HISTORIC NAME
CGA5004-048	

B. COUNTY	C. OTHER NAME(S)
031	

D. ADDRESS	E. CITY	F. VICINITY	G. RESTRICTED	H. ACREAGE
414 Independence St.	Cape Girardeau	☐		

I. SECTION	J. TOWNSHIP	K. RANGE	L. SPANISH LAND GRANT	M. QUARTER SECTIONS	N. OWNERSHIP
					☒ PRIVATE ☐ LOCAL ☐ STATE ☐ FEDERAL ☐ MIXED

O. AGENCY(S)	
1.	2.

P. UTM ZONE	EASTING	NORTHING	USGS QUADRANGLE	Q. AREA(S) OF SIGNIFICANCE/CONTEXT(S)
1.	/ / / / /	/ / / / / /		1. 030 Architecture
2.	/ / / / /	/ / / / / /		2.
3.	/ / / / /	/ / / / / /		3.
4.	/ / / / /	/ / / / / /		4.

R. SIGNIFICANT PERSON(S)	T. SIGNIFICANCE
1.	
2.	
3.	

S. SIGNIFICANT EVENT DATE(S)
1.
2.

☐ SEE CONTINUATION SHEET

MO 780-1257 (5-92)

MISSOURI DEPARTMENT OF NATURAL RESOURCES
HISTORIC PRESERVATION PROGRAM

P.O. BOX 176
JEFFERSON CITY, MO 65102

2.A. ARCHITECT/BUILDER/DESIGNER/ENGINEER 1. 2. 3.				
2.B. ARCHITECTURAL STYLE [ ]			2.C. VERNACULAR TYPE [2 2] Bungaloid	
2.D. CONSTRUCTION DATE (CIRCA) ca. 1940	2.E. ALTERATION DATE 1. 0000 2. 3. 4. 5.			
2.F. RECONSTRUCTION DATE (CIRCA)	2.G. DATE MOVED	2.H. DESTRUCTION DATE	2.I. OWNER'S NAME & ADDRESS (IF DIFFERENT)	
2.J. HISTORIC FUNCTION 1. [01] domestic 2. [ ] 3. [ ] 4. [ ] 5. [ ]				
2.K. HISTORIC SUBFUNCTION 1. [01A] single dwel. 2. [ ] 3. [ ] 4. [ ] 5. [ ]				
2.L. NO. OF ANCILLARY STRUCTURES	2.M. RESOURCE TYPE ☒ BUILDING ☐ SITE ☐ STRUCTURE ☐ OBJECT		2.N. STORIES 1. 1.5 2. 3.	
2.O. STRUCTURAL SYSTEMS 1. [ ] 2. [ ]	2.P. EXTERIOR WALL MATERIALS 1. [30] brick 2. [ ]	2.Q. OTHER MATERIALS 1. [ ] 3. [ ] 2. [ ] 4. [ ]		
2.R. ROOF SHAPES 1. [GB] gable 2. [ ] 3. [ ]	2.S. ROOF MATERIALS 1. [64] asbestos 2. [ ] 3. [ ]	2.T. ROOF FEATURES 1. [DR] dormer 4. [ ] 2. [ ] 3. [ ]	2.U. FOUNDATION MATERIALS 1. [65] concrete 2. [ ]	
2.V. PORCHES 1. [TQ] three quarter 2. [ ] 3. [ ]			2.W. PLAN [RC] rectangular	
2.X. FURTHER DESCRIPTION ☐ (SEE CONTINUATION SHEET)			2.Y. DESCRIPTION OF ENVIRONMENT AND OUTBUILDINGS ☐ (SEE CONTINUATION SHEET)	
2.Z. SOURCES OF INFORMATION ☐ (SEE CONTINUATION SHEET)	PREPARED BY Teresa Douglass	ORGANIZATION Thomason & Associates	DATE 7/30/99	



MISSOURI HISTORIC PROPERTY INVENTORY FORM

REFERENCE NUMBER	A. HISTORIC NAME
CGAS004 049	

B. COUNTY	C. OTHER NAME(S)
031	

D. ADDRESS	E. CITY	F. VICINITY	G. RESTRICTED	H. ACREAGE
22 N. Lorimier St.	Cape Girardeau	☐		

I. SECTION	J. TOWNSHIP	K. RANGE	L. SPANISH LAND GRANT	M. QUARTER SECTIONS	N. OWNERSHIP
					☒ PRIVATE ☐ LOCAL ☐ STATE ☐ FEDERAL ☐ MIXED

O. AGENCY(S)	
1.	2.

P. UTM ZONE	EASTING	NORTHING	USGS QUADRANGLE	Q. AREA(S) OF SIGNIFICANCE/CONTEXT(S)
1.	/ / / / /	/ / / / / /		1. 030 Architecture
2.	/ / / / /	/ / / / / /		2.
3.	/ / / / /	/ / / / / /		3.
4.	/ / / / /	/ / / / / /		4.

R. SIGNIFICANT PERSON(S)	T. SIGNIFICANCE
1.	
2.	
3.	
S. SIGNIFICANT EVENT DATE(S)	
1.	
2.	☐ SEE CONTINUATION SHEET

MO 780-1257 (5-92)

MISSOURI DEPARTMENT OF NATURAL RESOURCES
HISTORIC PRESERVATION PROGRAM

P.O. BOX 176
JEFFERSON CITY, MO 65102

2.A. ARCHITECT/BUILDER/DESIGNER/ENGINEER		
1.	2.	3.

2.B. ARCHITECTURAL STYLE	2.C. VERNACULAR TYPE
	49 single-family residential

2.D. CONSTRUCTION DATE (CIRCA)	2.E. ALTERATION DATE			
ca. 1930	1.	2.	3.	4.	5.

2.F. RECONSTRUCTION DATE (CIRCA)	2.G. DATE MOVED	2.H. DESTRUCTION DATE	2.I. OWNER'S NAME & ADDRESS (IF DIFFERENT)

2.J. HISTORIC FUNCTION

1. 01 domestic 2. 3. 4. 5.

2.K. HISTORIC SUBFUNCTION

1. 01A single dwel. 2. 3. 4. 5.

2.L. NO. OF ANCILLARY STRUCTURES	2.M. RESOURCE TYPE	2.N. STORIES
	☒ BUILDING ☐ SITE ☐ STRUCTURE ☐ OBJECT	1. 1.5 2. 3.

2.O. STRUCTURAL SYSTEMS	2.P. EXTERIOR WALL MATERIALS	2.Q. OTHER MATERIALS	
1. BF frame	1. 21 weatherboard	1.	3.
2.	2. 30 brick	2.	4.

2.R. ROOF SHAPES	2.S. ROOF MATERIALS	2.T. ROOF FEATURES	
1. CG clipped gable	1. 63 asphalt	1. DR dormers	4.
2.	2.	2.	
3.	3.	3.	

2.U. FOUNDATION MATERIALS
1. 65 concrete
2.

2.V. PORCHES			2.W. PLAN
1. TQ three quarter	2.	3.	RC rectangular

2.X. FURTHER DESCRIPTION	2.Y. DESCRIPTION OF ENVIRONMENT AND OUTBUILDINGS
☐ (SEE CONTINUATION SHEET)	☐ (SEE CONTINUATION SHEET)

2.Z. SOURCES OF INFORMATION	PREPARED BY	ORGANIZATION	DATE
☐ (SEE CONTINUATION SHEET)	Teresa Douglass	Thomason & Associates	7/30/99

MISSOURI HISTORIC PROPERTY INVENTORY FORM

REFERENCE NUMBER	A. HISTORIC NAME
CGA5004-050	

B. COUNTY	C. OTHER NAME(S)
031	

D. ADDRESS	E. CITY	F. VICINITY	G. RESTRICTED	H. ACREAGE
29-31 N. Lorimier St.	Cape Girardeau	☐		

I. SECTION	J. TOWNSHIP	K. RANGE	L. SPANISH LAND GRANT	M. QUARTER SECTIONS	N. OWNERSHIP
					☒ PRIVATE ☐ LOCAL ☐ STATE ☐ FEDERAL ☐ MIXED

O. AGENCY(S)	
1.	2.

P. UTM ZONE	EASTING	NORTHING	USGS QUADRANGLE	Q. AREA(S) OF SIGNIFICANCE/CONTEXT(S)
1.	/ / / / /	/ / / / / /		1. 030 Architecture
2.	/ / / / /	/ / / / / /		2.
3.	/ / / / /	/ / / / / /		3.
4.	/ / / / /	/ / / / / /		4.

R. SIGNIFICANT PERSON(S)	T. SIGNIFICANCE
1.	
2.	
3.	

S. SIGNIFICANT EVENT DATE(S)
1.
2.

☐ SEE CONTINUATION SHEET

MO 780-1257 (5-92)

MISSOURI DEPARTMENT OF NATURAL RESOURCES
HISTORIC PRESERVATION PROGRAM

P.O. BOX 176
JEFFERSON CITY, MO 65102

2.A. ARCHITECT/BUILDER/DESIGNER/ENGINEER		
1.	2.	3.

2.B. ARCHITECTURAL STYLE	2.C. VERNACULAR TYPE
	51 duplex

2.D. CONSTRUCTION DATE (CIRCA)	2.E. ALTERATION DATE			
ca. 1910	1.	2.	3.	4.	5.

2.F. RECONSTRUCTION DATE (CIRCA)	2.G. DATE MOVED	2.H. DESTRUCTION DATE	2.I. OWNER'S NAME & ADDRESS (IF DIFFERENT)

2.J. HISTORIC FUNCTION

1. 01 domestic 2. 3. 4. 5.

2.K. HISTORIC SUBFUNCTION

1. 01B multiple dwel. 2. 3. 4. 5.

2.L. NO. OF ANCILLARY STRUCTURES	2.M. RESOURCE TYPE	2.N. STORIES
	☒ BUILDING ☐ SITE ☐ STRUCTURE ☐ OBJECT	1. two 2. 3.

2.O. STRUCTURAL SYSTEMS	2.P. EXTERIOR WALL MATERIALS	2.Q. OTHER MATERIALS	
1. LB brick	1. 30 brick	1.	3.
2.	2.	2.	4.

2.R. ROOF SHAPES	2.S. ROOF MATERIALS	2.T. ROOF FEATURES	
1. HP hipped	1. 63 asphalt	1. DR dormer	4.
2.	2.	2.	
3.	3.	3.	

2.U. FOUNDATION MATERIALS
1. 65 concrete
2.

2.V. PORCHES			2.W. PLAN
1.	2.	3.	RC rectangular

2.X. FURTHER DESCRIPTION	2.Y. DESCRIPTION OF ENVIRONMENT AND OUTBUILDINGS
☐ (SEE CONTINUATION SHEET)	☐ (SEE CONTINUATION SHEET)

2.Z. SOURCES OF INFORMATION	PREPARED BY	ORGANIZATION	DATE
☐ (SEE CONTINUATION SHEET)	Teresa Douglass	Thomason & Associates	7/30/99

MISSOURI HISTORIC PROPERTY INVENTORY FORM

REFERENCE NUMBER	A. HISTORIC NAME
CGAS004-051	

B. COUNTY	C. OTHER NAME(S)
031	

D. ADDRESS	E. CITY	F. VICINITY	G. RESTRICTED	H. ACREAGE
5 S. Lorimier St.	Cape Girardeau	☐		

I. SECTION	J. TOWNSHIP	K. RANGE	L. SPANISH LAND GRANT	M. QUARTER SECTIONS	N. OWNERSHIP
					☒ PRIVATE ☐ LOCAL ☐ STATE ☐ FEDERAL ☐ MIXED

O. AGENCY(S)	
1.	2.

P. UTM ZONE	EASTING	NORTHING	USGS QUADRANGLE	Q. AREA(S) OF SIGNIFICANCE/CONTEXT(S)
1.	/ / / / /	/ / / / / /		1. 030 Architecture
2.	/ / / / /	/ / / / / /		2.
3.	/ / / / /	/ / / / / /		3.
4.	/ / / / /	/ / / / / /		4.

R. SIGNIFICANT PERSON(S)	T. SIGNIFICANCE
1.	
2.	
3.	

S. SIGNIFICANT EVENT DATE(S)
1.
2.

☐ SEE CONTINUATION SHEET

MO 780-1257 (5-92)

MISSOURI DEPARTMENT OF NATURAL RESOURCES
HISTORIC PRESERVATION PROGRAM

P.O. BOX 176
JEFFERSON CITY, MO 65102

2.A. ARCHITECT/BUILDER/DESIGNER/ENGINEER		
1.	2.	3.

2.B. ARCHITECTURAL STYLE	2.C. VERNACULAR TYPE
	01 Four Square

2.D. CONSTRUCTION DATE (CIRCA)	2.E. ALTERATION DATE			
ca. 1900	1.	2.	3.	4.	5.

2.F. RECONSTRUCTION DATE (CIRCA)	2.G. DATE MOVED	2.H. DESTRUCTION DATE	2.I. OWNER'S NAME & ADDRESS (IF DIFFERENT)

2.J. HISTORIC FUNCTION				
1. 01 domestic	2.	3.	4.	5.

2.K. HISTORIC SUBFUNCTION				
1. 01A single dwel.	2.	3.	4.	5.

2.L. NO. OF ANCILLARY STRUCTURES	2.M. RESOURCE TYPE	2.N. STORIES
	☒ BUILDING ☐ SITE ☐ STRUCTURE ☐ OBJECT	1. 2 2. 3.

2.O. STRUCTURAL SYSTEMS	2.P. EXTERIOR WALL MATERIALS	2.Q. OTHER MATERIALS	
1. LB brick	1. 30 brick	1.	3.
2.	2.	2.	4.

2.R. ROOF SHAPES	2.S. ROOF MATERIALS	2.T. ROOF FEATURES	
1. HP hipped	1. 64 asbestos	1. DR dormer	4.
2.	2.	2.	
3.	3.	3.	

2.U. FOUNDATION MATERIALS
1. 40 stone
2.

2.V. PORCHES		
1. FU full	2.	3.

2.W. PLAN
SQ square

2.X. FURTHER DESCRIPTION	2.Y. DESCRIPTION OF ENVIRONMENT AND OUTBUILDINGS
☐ (SEE CONTINUATION SHEET)	☐ (SEE CONTINUATION SHEET)

2.Z. SOURCES OF INFORMATION	PREPARED BY	ORGANIZATION	DATE
☐ (SEE CONTINUATION SHEET)	Teresa Douglass	Thomason & Associates	7/31/99

MISSOURI HISTORIC PROPERTY INVENTORY FORM

REFERENCE NUMBER	A. HISTORIC NAME
CGAS004-052	

B. COUNTY	C. OTHER NAME(S)
031	

D. ADDRESS	E. CITY	F. VICINITY	G. RESTRICTED	H. ACREAGE
7-9 S. Lorimier St.	Cape Girardeau	☐		

I. SECTION	J. TOWNSHIP	K. RANGE	L. SPANISH LAND GRANT	M. QUARTER SECTIONS	N. OWNERSHIP
					☒ PRIVATE ☐ LOCAL ☐ STATE ☐ FEDERAL ☐ MIXED

O. AGENCY(S)	
1.	2.

P. UTM ZONE	EASTING	NORTHING	USGS QUADRANGLE	Q. AREA(S) OF SIGNIFICANCE/CONTEXT(S)
1.	/ / / / /	/ / / / / /		1. 030 Architecture
2.	/ / / / /	/ / / / / /		2.
3.	/ / / / /	/ / / / / /		3.
4.	/ / / / /	/ / / / / /		4.

R. SIGNIFICANT PERSON(S)	T. SIGNIFICANCE
1.	
2.	
3.	
S. SIGNIFICANT EVENT DATE(S)	
1.	
2.	☐ SEE CONTINUATION SHEET

MO 780-1257 (5-92)

MISSOURI DEPARTMENT OF NATURAL RESOURCES
HISTORIC PRESERVATION PROGRAM

P.O. BOX 176
JEFFERSON CITY, MO 65102

2.A. ARCHITECT/BUILDER/DESIGNER/ENGINEER		
1.	2.	3.

2.B. ARCHITECTURAL STYLE	2.C. VERNACULAR TYPE
	51 duplex

2.D. CONSTRUCTION DATE (CIRCA)	2.E. ALTERATION DATE				
ca. 1910	1.	2.	3.	4.	5.

2.F. RECONSTRUCTION DATE (CIRCA)	2.G. DATE MOVED	2.H. DESTRUCTION DATE	2.I. OWNER'S NAME & ADDRESS (IF DIFFERENT)

2.J. HISTORIC FUNCTION				
1. 01 domestic	2.	3.	4.	5.

2.K. HISTORIC SUBFUNCTION				
1. 01B multiple dwe	2.	3.	4.	5.

2.L. NO. OF ANCILLARY STRUCTURES	2.M. RESOURCE TYPE	2.N. STORIES
	☒ BUILDING ☐ SITE ☐ STRUCTURE ☐ OBJECT	1. two 2. 3.

2.O. STRUCTURAL SYSTEMS	2.P. EXTERIOR WALL MATERIALS	2.Q. OTHER MATERIALS	
1. LB brick	1. 30 brick	1.	3.
2.	2.	2.	4.

2.R. ROOF SHAPES	2.S. ROOF MATERIALS	2.T. ROOF FEATURES	
1. HP hipped	1. 62 terra cotta	1.	4.
2.	2.	2.	
3.	3.	3.	

2.U. FOUNDATION MATERIALS
1. 65 concrete
2.

2.V. PORCHES			2.W. PLAN
1. FU full	2.	3.	

2.X. FURTHER DESCRIPTION	2.Y. DESCRIPTION OF ENVIRONMENT AND OUTBUILDINGS
☐ (SEE CONTINUATION SHEET)	☐ (SEE CONTINUATION SHEET)

2.Z. SOURCES OF INFORMATION	PREPARED BY	ORGANIZATION	DATE
☐ (SEE CONTINUATION SHEET)	Teresa Douglass	Thomason & Associates	7/30/99

MISSOURI HISTORIC PROPERTY INVENTORY FORM

REFERENCE NUMBER	A. HISTORIC NAME
CGA5004-053	

B. COUNTY	C. OTHER NAME(S)
031	

D. ADDRESS	E. CITY	F. VICINITY	G. RESTRICTED	H. ACREAGE
14 S. Lorimier St.	Cape Girardeau	☐		

I. SECTION	J. TOWNSHIP	K. RANGE	L. SPANISH LAND GRANT	M. QUARTER SECTIONS	N. OWNERSHIP
					☒ PRIVATE ☐ LOCAL ☐ STATE ☐ FEDERAL ☐ MIXED

O. AGENCY(S)	
1.	2.

P. UTM ZONE	EASTING	NORTHING	USGS QUADRANGLE	Q. AREA(S) OF SIGNIFICANCE/CONTEXT(S)
1.	/ / / / /	/ / / / / /		1. 030 Architecture
2.	/ / / / /	/ / / / / /		2.
3.	/ / / / /	/ / / / / /		3.
4.	/ / / / /	/ / / / / /		4.

R. SIGNIFICANT PERSON(S)	T. SIGNIFICANCE
1.	
2.	
3.	

S. SIGNIFICANT EVENT DATE(S)
1.
2.

☐ SEE CONTINUATION SHEET

MO 780-1257 (5-92)

MISSOURI DEPARTMENT OF NATURAL RESOURCES
HISTORIC PRESERVATION PROGRAM

P.O. BOX 176
JEFFERSON CITY, MO 65102

2.A. ARCHITECT/BUILDER/DESIGNER/ENGINEER		
1.	2.	3.

2.B. ARCHITECTURAL STYLE	2.C. VERNACULAR TYPE
	07 gabled ell

2.D. CONSTRUCTION DATE (CIRCA)	2.E. ALTERATION DATE				
ca. 1880	1. 0000	2.	3.	4.	5.

2.F. RECONSTRUCTION DATE (CIRCA)	2.G. DATE MOVED	2.H. DESTRUCTION DATE	2.I. OWNER'S NAME & ADDRESS (IF DIFFERENT)

2.J. HISTORIC FUNCTION				
1. 01 domestic	2.	3.	4.	5.

2.K. HISTORIC SUBFUNCTION				
1. 01A single dwel.	2.	3.	4.	5.

2.L. NO. OF ANCILLARY STRUCTURES	2.M. RESOURCE TYPE	2.N. STORIES
	☒ BUILDING ☐ SITE ☐ STRUCTURE ☐ OBJECT	1. 1.5 2. 3.

2.O. STRUCTURAL SYSTEMS	2.P. EXTERIOR WALL MATERIALS	2.Q. OTHER MATERIALS	
1. LB brick	1. 30 brick	1.	3.
2.	2.	2.	4.

2.R. ROOF SHAPES	2.S. ROOF MATERIALS	2.T. ROOF FEATURES	
1. GB gable	1. 63 asphalt	1. DR dormers	4.
2.	2.	2.	
3.	3.	3.	

2.U. FOUNDATION MATERIALS
1. 40 stone
2.

2.V. PORCHES		
1. FU full	2.	3.

2.W. PLAN
LS L-shaped

2.X. FURTHER DESCRIPTION	2.Y. DESCRIPTION OF ENVIRONMENT AND OUTBUILDINGS
☐ (SEE CONTINUATION SHEET)	☐ (SEE CONTINUATION SHEET)

2.Z. SOURCES OF INFORMATION	PREPARED BY	ORGANIZATION	DATE
☐ (SEE CONTINUATION SHEET)	Teresa Douglass	Thomason & Associates	7/30/99

MISSOURI HISTORIC PROPERTY INVENTORY FORM

REFERENCE NUMBER	A. HISTORIC NAME
CGA5004-054	

B. COUNTY	C. OTHER NAME(S)
031	

D. ADDRESS	E. CITY	F. VICINITY	G. RESTRICTED	H. ACREAGE
15 S. Lorimier St.	Cape Girardeau	☐		

I. SECTION	J. TOWNSHIP	K. RANGE	L. SPANISH LAND GRANT	M. QUARTER SECTIONS	N. OWNERSHIP
					☒ PRIVATE ☐ LOCAL ☐ STATE ☐ FEDERAL ☐ MIXED

O. AGENCY(S)	
1.	2.

P. UTM ZONE	EASTING	NORTHING	USGS QUADRANGLE	Q. AREA(S) OF SIGNIFICANCE/CONTEXT(S)
1.	/ / / / /	/ / / / / /		1. 030 Architecture
2.	/ / / / /	/ / / / / /		2.
3.	/ / / / /	/ / / / / /		3.
4.	/ / / / /	/ / / / / /		4.

R. SIGNIFICANT PERSON(S)

1.

2.

3.

S. SIGNIFICANT EVENT DATE(S)

1.

2.

T. SIGNIFICANCE

Darmon T.Barks and Jane Barks owned this dwelling in 1953, and it was owned by Hanebruck in the early 1960s. The present owner is Marjorie Skiles.

☐ SEE CONTINUATION SHEET

MO 780-1257 (5-92)

2.A. ARCHITECT/BUILDER/DESIGNER/ENGINEER		
1.	2.	3.

2.B. ARCHITECTURAL STYLE	2.C. VERNACULAR TYPE
53 Tudor Revival	

2.D. CONSTRUCTION DATE (CIRCA)	2.E. ALTERATION DATE			
ca. 1940	1. 0000	2.	3.	4.	5.

2.F. RECONSTRUCTION DATE (CIRCA)	2.G. DATE MOVED	2.H. DESTRUCTION DATE	2.I. OWNER'S NAME & ADDRESS (IF DIFFERENT)
			Marjorie Skiles

2.J. HISTORIC FUNCTION				
1. 01 domestic	2.	3.	4.	5.

2.K. HISTORIC SUBFUNCTION				
1. 01A single dwel.	2.	3.	4.	5.

2.L. NO. OF ANCILLARY STRUCTURES	2.M. RESOURCE TYPE	2.N. STORIES
	☒ BUILDING ☐ SITE ☐ STRUCTURE ☐ OBJECT	1. 1.5 2. 3.

2.O. STRUCTURAL SYSTEMS	2.P. EXTERIOR WALL MATERIALS	2.Q. OTHER MATERIALS	
1. 1B brick	1. 30 brick	1.	3.
2.	2.	2.	4.

2.R. ROOF SHAPES	2.S. ROOF MATERIALS	2.T. ROOF FEATURES	
1. 0B gable	1. 64 asbestos	1.	4.
2.	2.	2.	
3.	3.	3.	

2.U. FOUNDATION MATERIALS
1. 65 concrete
2.

2.V. PORCHES		
1. 0B other bay	2.	3.

2.W. PLAN
RC rectangular

2.X. FURTHER DESCRIPTION	2.Y. DESCRIPTION OF ENVIRONMENT AND OUTBUILDINGS
☐ (SEE CONTINUATION SHEET)	☐ (SEE CONTINUATION SHEET)

2.Z. SOURCES OF INFORMATION	PREPARED BY	ORGANIZATION	DATE
☐ (SEE CONTINUATION SHEET)	Teresa Douglass	Thomason & Associates	7/30/99

MISSOURI HISTORIC PROPERTY INVENTORY FORM

REFERENCE NUMBER	A. HISTORIC NAME
CGAS004-055	

B. COUNTY	C. OTHER NAME(S)
031	

D. ADDRESS	E. CITY	F. VICINITY	G. RESTRICTED	H. ACREAGE
24 S. Lorimier St.	Cape Girardeau	☐		

I. SECTION	J. TOWNSHIP	K. RANGE	L. SPANISH LAND GRANT	M. QUARTER SECTIONS	N. OWNERSHIP
					☒ PRIVATE ☐ LOCAL ☐ STATE ☐ FEDERAL ☐ MIXED

O. AGENCY(S)	
1.	2.

P. UTM ZONE	EASTING	NORTHING	USGS QUADRANGLE	Q. AREA(S) OF SIGNIFICANCE/CONTEXT(S)
1.	/ / / / /	/ / / / / /		1. 030 Architecture
2.	/ / / / /	/ / / / / /		2. 136 German Heritage
3.	/ / / / /	/ / / / / /		3.
4.	/ / / / /	/ / / / / /		4.

R. SIGNIFICANT PERSON(S)
1.
2.
3.

S. SIGNIFICANT EVENT DATE(S)
1.
2.

T. SIGNIFICANCE

This dwelling would be eligible for the National Register under the thematic nomination for German dwellings.

☐ SEE CONTINUATION SHEET

MO 780-1257 (5-92)

MISSOURI DEPARTMENT OF NATURAL RESOURCES
HISTORIC PRESERVATION PROGRAM

P.O. BOX 176
JEFFERSON CITY, MO 65102

2.A. ARCHITECT/BUILDER/DESIGNER/ENGINEER		
1.	2.	3.

2.B. ARCHITECTURAL STYLE	2.C. VERNACULAR TYPE
	00 central passage-single pile

2.D. CONSTRUCTION DATE (CIRCA)	2.E. ALTERATION DATE				
ca. 1860	1. 0000	2.	3.	4.	5.

2.F. RECONSTRUCTION DATE (CIRCA)	2.G. DATE MOVED	2.H. DESTRUCTION DATE	2.I. OWNER'S NAME & ADDRESS (IF DIFFERENT)

2.J. HISTORIC FUNCTION				
1. 01 domestic	2.	3.	4.	5.

2.K. HISTORIC SUBFUNCTION				
1. 01A single dwel.	2.	3.	4.	5.

2.L. NO. OF ANCILLARY STRUCTURES	2.M. RESOURCE TYPE	2.N. STORIES
	☒ BUILDING ☐ SITE ☐ STRUCTURE ☐ OBJECT	1. 1.5 2. 3.

2.O. STRUCTURAL SYSTEMS	2.P. EXTERIOR WALL MATERIALS	2.Q. OTHER MATERIALS	
1. LB brick	1. 30 brick	1.	3.
2.	2.	2.	4.

2.R. ROOF SHAPES	2.S. ROOF MATERIALS	2.T. ROOF FEATURES	
1. GB gable	1. 64 asbestos	1. DR dormer	4.
2.	2.	2.	
3.	3.	3.	

2.U. FOUNDATION MATERIALS
1. 40 stone
2.

2.V. PORCHES			2.W. PLAN
1. CB central bay	2.	3.	RC rectangular

2.X. FURTHER DESCRIPTION	2.Y. DESCRIPTION OF ENVIRONMENT AND OUTBUILDINGS
☐ (SEE CONTINUATION SHEET)	☐ (SEE CONTINUATION SHEET)

2.Z. SOURCES OF INFORMATION	PREPARED BY	ORGANIZATION	DATE
☐ (SEE CONTINUATION SHEET)	Teresa Douglass	THomason & Associates	7/30/99

24

MISSOURI HISTORIC PROPERTY INVENTORY FORM

REFERENCE NUMBER	A. HISTORIC NAME
CGA5004-056	Massengill House

B. COUNTY	C. OTHER NAME(S)
031	Rapp House (1920s-1950s); Spitzmiller House (1950s-1980s); Neumeyer House(1980-)

D. ADDRESS	E. CITY	F. VICINITY	G. RESTRICTED	H. ACREAGE
25 S. Lorimier St.	Cape Girardeau	☐		

I. SECTION	J. TOWNSHIP	K. RANGE	L. SPANISH LAND GRANT	M. QUARTER SECTIONS	N. OWNERSHIP
					☒ PRIVATE ☐ LOCAL ☐ STATE ☐ FEDERAL ☐ MIXED

O. AGENCY(S)	
1.	2.

P. UTM ZONE	EASTING	NORTHING	USGS QUADRANGLE	Q. AREA(S) OF SIGNIFICANCE/CONTEXT(S)
1.	/ / / / /	/ / / / / /		1. 030 Architecture
2.	/ / / / /	/ / / / / /		2.
3.	/ / / / /	/ / / / / /		3.
4.	/ / / / /	/ / / / / /		4.

R. SIGNIFICANT PERSON(S)

1.

2.

3.

S. SIGNIFICANT EVENT DATE(S)

1.

2.

T. SIGNIFICANCE

Dr. Rapp (first name unknown) owned the house from the early 1920s into the 1950s. He was a local dentist.The Spitzmiller family owned the dwelling from the 1950s to the late 1980s. Mr Spitzmiller was an accountant. Current owners are the Neumeyers, who operate a bed & breakfast in the dwelling as well as a photography business.

The dwelling was built by J.W. Gerhardt, a well-known local builder. This was one of Gerhardts first homes and one of the first Craftsman style Bungalows to be built in Cape Girardeau.

☐ SEE CONTINUATION SHEET

MISSOURI DEPARTMENT OF NATURAL RESOURCES
HISTORIC PRESERVATION PROGRAM

P.O. BOX 176
JEFFERSON CITY, MO 65102

2.A. ARCHITECT/BUILDER/DESIGNER/ENGINEER		
1. J.W. Gerhart/builder	2.	3.

2.B. ARCHITECTURAL STYLE	2.C. VERNACULAR TYPE
	22 Bungalow

2.D. CONSTRUCTION DATE (CIRCA)	2.E. ALTERATION DATE			
1910	1. 0000	2.	3.	4.	5.

2.F. RECONSTRUCTION DATE (CIRCA)	2.G. DATE MOVED	2.H. DESTRUCTION DATE	2.I. OWNER'S NAME & ADDRESS (IF DIFFERENT)
			Tom & Terri Neumeyer

2.J. HISTORIC FUNCTION				
1. 01 domestic	2.	3.	4.	5.

2.K. HISTORIC SUBFUNCTION				
1. 01A single dwel.	2.	3.	4.	5.

2.L. NO. OF ANCILLARY STRUCTURES	2.M. RESOURCE TYPE	2.N. STORIES
	☒ BUILDING ☐ SITE ☐ STRUCTURE ☐ OBJECT	1. 1.5 2. 3.

2.O. STRUCTURAL SYSTEMS	2.P. EXTERIOR WALL MATERIALS	2.Q. OTHER MATERIALS	
1. BF frame	1. 92 vinyl	1.	3.
2.	2.	2.	4.

2.R. ROOF SHAPES	2.S. ROOF MATERIALS	2.T. ROOF FEATURES	
1. GB gable	1. 63 asphalt	1. DR dormer	4.
2.	2.	2.	
3.	3.	3.	

2.U. FOUNDATION MATERIALS
1.
2.

2.V. PORCHES			2.W. PLAN
1. FU full	2.	3.	RC rectangular

2.X. FURTHER DESCRIPTION	2.Y. DESCRIPTION OF ENVIRONMENT AND OUTBUILDINGS
☐ (SEE CONTINUATION SHEET)	☐ (SEE CONTINUATION SHEET)

2.Z. SOURCES OF INFORMATION	PREPARED BY	ORGANIZATION	DATE
☐ (SEE CONTINUATION SHEET)	Teresa Douglass	Thomason & Associates	7/30/99

NEUMEYER
NEUMEYER
NEUMEYER
PHOTOGRAPH

MISSOURI HISTORIC PROPERTY INVENTORY FORM

REFERENCE NUMBER	A. HISTORIC NAME
CGMS004-057	

B. COUNTY	C. OTHER NAME(S)
031	

D. ADDRESS	E. CITY	F. VICINITY	G. RESTRICTED	H. ACREAGE
26 S. Lorimier St.	Cape Girardeau	☐		

I. SECTION	J. TOWNSHIP	K. RANGE	L. SPANISH LAND GRANT	M. QUARTER SECTIONS	N. OWNERSHIP
					☒ PRIVATE ☐ LOCAL ☐ STATE ☐ FEDERAL ☐ MIXED

O. AGENCY(S)	
1.	2.

P. UTM ZONE	EASTING	NORTHING	USGS QUADRANGLE	Q. AREA(S) OF SIGNIFICANCE/CONTEXT(S)
1.	/ / / / /	/ / / / / /		1. 030 Architecture
2.	/ / / / /	/ / / / / /		2.
3.	/ / / / /	/ / / / / /		3.
4.	/ / / / /	/ / / / / /		4.

R. SIGNIFICANT PERSON(S)	T. SIGNIFICANCE
1.	
2.	
3.	
S. SIGNIFICANT EVENT DATE(S)	
1.	
2.	☐ SEE CONTINUATION SHEET

MO 780-1257 (5-92)

MISSOURI DEPARTMENT OF NATURAL RESOURCES
HISTORIC PRESERVATION PROGRAM

P.O. BOX 176
JEFFERSON CITY, MO 65102

2.A. ARCHITECT/BUILDER/DESIGNER/ENGINEER		
1.	2.	3.

2.B. ARCHITECTURAL STYLE	2.C. VERNACULAR TYPE
	49 residential single-family

2.D. CONSTRUCTION DATE (CIRCA)	2.E. ALTERATION DATE			
ca. 1900	1.	2.	3.	4.	5.

2.F. RECONSTRUCTION DATE (CIRCA)	2.G. DATE MOVED	2.H. DESTRUCTION DATE	2.I. OWNER'S NAME & ADDRESS (IF DIFFERENT)

2.J. HISTORIC FUNCTION				
1. 01 domestic	2.	3.	4.	5.

2.K. HISTORIC SUBFUNCTION				
1. 01A single dwel.	2.	3.	4.	5.

2.L. NO. OF ANCILLARY STRUCTURES	2.M. RESOURCE TYPE	2.N. STORIES
	☒ BUILDING ☐ SITE ☐ STRUCTURE ☐ OBJECT	1. two 2. 3.

2.O. STRUCTURAL SYSTEMS	2.P. EXTERIOR WALL MATERIALS	2.Q. OTHER MATERIALS	
1. BF frame	1. 55 aluminum siding	1.	3.
2.	2.	2.	4.

2.R. ROOF SHAPES	2.S. ROOF MATERIALS	2.T. ROOF FEATURES	
1. GB gable	1. 63 asphalt	1.	4.
2.	2.	2.	
3.	3.	3.	

2.U. FOUNDATION MATERIALS
1.
2.

2.V. PORCHES		
1. FU full	2.	3.

2.W. PLAN
RC rectangular

2.X. FURTHER DESCRIPTION	2.Y. DESCRIPTION OF ENVIRONMENT AND OUTBUILDINGS
☐ (SEE CONTINUATION SHEET)	☐ (SEE CONTINUATION SHEET)

2.Z. SOURCES OF INFORMATION	PREPARED BY	ORGANIZATION	DATE
☐ (SEE CONTINUATION SHEET)	Teresa Douglass	THomason & Associates	7/30/99

26

MISSOURI HISTORIC PROPERTY INVENTORY FORM

REFERENCE NUMBER	A. HISTORIC NAME
CGf5004-058	Patton, George W. & Clara, House

B. COUNTY	C. OTHER NAME(S)
031	Vangilder, Jim E. & Ruth Ann, HOuse; Wood, Loren, & Mary W. Mecham House

D. ADDRESS	E. CITY	F. VICINITY	G. RESTRICTED	H. ACREAGE
31 S. Lorimier St.	Cape Girardeau	☐		

I. SECTION	J. TOWNSHIP	K. RANGE	L. SPANISH LAND GRANT	M. QUARTER SECTIONS	N. OWNERSHIP
					☒ PRIVATE ☐ LOCAL ☐ STATE ☐ FEDERAL ☐ MIXED

O. AGENCY(S)	
1.	2.

P. UTM ZONE	EASTING	NORTHING	USGS QUADRANGLE	Q. AREA(S) OF SIGNIFICANCE/CONTEXT(S)
1.	/ / / / /	/ / / / / /		1. 030 Architecture
2.	/ / / / /	/ / / / / /		2.
3.	/ / / / /	/ / / / / /		3.
4.	/ / / / /	/ / / / / /		4.

R. SIGNIFICANT PERSON(S)
1.
2.
3.

S. SIGNIFICANT EVENT DATE(S)
1.
2.

T. SIGNIFICANCE

Built by local builder J.W. Gerhart.
The back porch was screened in ca. 1970, and a deck was added to the south elevation ca. 1992.

☐ SEE CONTINUATION SHEET

MO 780-1257 (5-92)

MISSOURI DEPARTMENT OF NATURAL RESOURCES
HISTORIC PRESERVATION PROGRAM

P.O. BOX 176
JEFFERSON CITY, MO 65102

2.A. ARCHITECT/BUILDER/DESIGNER/ENGINEER 1. J.W. Gerhart, Builder 2. 3.			
2.B. ARCHITECTURAL STYLE [ ]		2.C. VERNACULAR TYPE [2 2] Bungalow	
2.D. CONSTRUCTION DATE (CIRCA) ca. 1910	2.E. ALTERATION DATE 1. ca. 1970 2. ca. 1992 3. 4. 5.		
2.F. RECONSTRUCTION DATE (CIRCA)	2.G. DATE MOVED	2.H. DESTRUCTION DATE	2.I. OWNER'S NAME & ADDRESS (IF DIFFERENT) Kathi S. Mecham
2.J. HISTORIC FUNCTION 1. [0 1] domestic 2. 3. 4. 5.			
2.K. HISTORIC SUBFUNCTION 1. [0 1A] single dwel. 2. 3. 4. 5.			
2.L. NO. OF ANCILLARY STRUCTURES	2.M. RESOURCE TYPE [X] BUILDING [ ] SITE [ ] STRUCTURE [ ] OBJECT	2.N. STORIES 1. 1.5 2. 3.	
2.O. STRUCTURAL SYSTEMS 1. [B F] frame 2.	2.P. EXTERIOR WALL MATERIALS 1. [2 1] weatherboard 2.	2.Q. OTHER MATERIALS 1. 3. 2. 4.	
2.R. ROOF SHAPES 1. [G B] gable 2. 3.	2.S. ROOF MATERIALS 1. [6 3] asphalt 2. 3.	2.T. ROOF FEATURES 1. [D R] dormer 4. 2. 3.	2.U. FOUNDATION MATERIALS 1. [4 0] stone 2.
2.V. PORCHES 1. [F U] full 2. 3.			2.W. PLAN [R C] rectangular
2.X. FURTHER DESCRIPTION [ ] (SEE CONTINUATION SHEET)		2.Y. DESCRIPTION OF ENVIRONMENT AND OUTBUILDINGS [ ] (SEE CONTINUATION SHEET)	
2.Z. SOURCES OF INFORMATION [ ] (SEE CONTINUATION SHEET)	PREPARED BY Teresa Douglass	ORGANIZATION Thomason & Associates	DATE 7/30/99

MISSOURI HISTORIC PROPERTY INVENTORY FORM

REFERENCE NUMBER	A. HISTORIC NAME
CGAS004-059	

B. COUNTY	C. OTHER NAME(S)
031	

D. ADDRESS	E. CITY	F. VICINITY	G. RESTRICTED	H. ACREAGE
43 S. Lorimier St.	Cape Girardeau	☐		

I. SECTION	J. TOWNSHIP	K. RANGE	L. SPANISH LAND GRANT	M. QUARTER SECTIONS	N. OWNERSHIP
					☒ PRIVATE ☐ LOCAL ☐ STATE ☐ FEDERAL ☐ MIXED

O. AGENCY(S)	
1.	2.

P. UTM ZONE	EASTING	NORTHING	USGS QUADRANGLE	Q. AREA(S) OF SIGNIFICANCE/CONTEXT(S)
1.	/ / / / /	/ / / / / /		1. 030 Architecture
2.	/ / / / /	/ / / / / /		2.
3.	/ / / / /	/ / / / / /		3.
4.	/ / / / /	/ / / / / /		4.

R. SIGNIFICANT PERSON(S)	T. SIGNIFICANCE
1.	
2.	
3.	

S. SIGNIFICANT EVENT DATE(S)
1.
2.

☐ SEE CONTINUATION SHEET

MO 780-1257 (5-92)

MISSOURI DEPARTMENT OF NATURAL RESOURCES
HISTORIC PRESERVATION PROGRAM

P.O. BOX 176
JEFFERSON CITY, MO 65102

2.A. ARCHITECT/BUILDER/DESIGNER/ENGINEER 1. 2. 3.				
2.B. ARCHITECTURAL STYLE [ ]			2.C. VERNACULAR TYPE [5 9] residential multiple family	
2.D. CONSTRUCTION DATE (CIRCA) ca. 1925	2.E. ALTERATION DATE 1. 2. 3. 4. 5.			
2.F. RECONSTRUCTION DATE (CIRCA)	2.G. DATE MOVED	2.H. DESTRUCTION DATE	2.I. OWNER'S NAME & ADDRESS (IF DIFFERENT)	
2.J. HISTORIC FUNCTION 1. [0 1] domestic 2. [ ] 3. [ ] 4. [ ] 5. [ ]				
2.K. HISTORIC SUBFUNCTION 1. [0 1 B] mutiple dwel? 2. [ ] 3. [ ] 4. [ ] 5. [ ]				
2.L. NO. OF ANCILLARY STRUCTURES	2.M. RESOURCE TYPE ☒ BUILDING ☐ SITE ☐ STRUCTURE ☐ OBJECT		2.N. STORIES 1. two 2. _____ 3. _____	
2.O. STRUCTURAL SYSTEMS 1. [L B] brick 2. [ ]	2.P. EXTERIOR WALL MATERIALS 1. [3 0] brick 2. [ ]	2.Q. OTHER MATERIALS 1. [ ] 3. [ ] 2. [ ] 4. [ ]		
2.R. ROOF SHAPES 1. [G B] gable 2. [ ] 3. [ ]	2.S. ROOF MATERIALS 1. [6 4] asbestos 2. [ ] 3. [ ]	2.T. ROOF FEATURES 1. [ ] 4. [ ] 2. [ ] 3. [ ]	2.U. FOUNDATION MATERIALS 1. [6 5] concrete 2. [ ]	
2.V. PORCHES 1. [F U] full 2. [M S] multiple story 3. [ ]			2.W. PLAN [R C] rectangular	
2.X. FURTHER DESCRIPTION ☐ (SEE CONTINUATION SHEET)			2.Y. DESCRIPTION OF ENVIRONMENT AND OUTBUILDINGS ☐ (SEE CONTINUATION SHEET)	
2.Z. SOURCES OF INFORMATION ☐ (SEE CONTINUATION SHEET)	PREPARED BY Teresa Douglass	ORGANIZATION Thomason & Associates	DATE 7/30/99	

Forty Three
3

MISSOURI HISTORIC PROPERTY INVENTORY FORM

REFERENCE NUMBER	A. HISTORIC NAME
CG45004 - 060	

B. COUNTY	C. OTHER NAME(S)
031	

D. ADDRESS	E. CITY	F. VICINITY	G. RESTRICTED	H. ACREAGE
101 S. Lorimier St.	Cape Girardeau	☐		

I. SECTION	J. TOWNSHIP	K. RANGE	L. SPANISH LAND GRANT	M. QUARTER SECTIONS	N. OWNERSHIP
					☒ PRIVATE ☐ LOCAL ☐ STATE ☐ FEDERAL ☐ MIXED

O. AGENCY(S)	
1.	2.

P. UTM ZONE	EASTING	NORTHING	USGS QUADRANGLE	Q. AREA(S) OF SIGNIFICANCE/CONTEXT(S)
1.	/ / / / /	/ / / / / /		1. 030 Architecture
2.	/ / / / /	/ / / / / /		2.
3.	/ / / / /	/ / / / / /		3.
4.	/ / / / /	/ / / / / /		4.

R. SIGNIFICANT PERSON(S)	T. SIGNIFICANCE
1.	
2.	
3.	

S. SIGNIFICANT EVENT DATE(S)	
1.	
2.	☐ SEE CONTINUATION SHEET

MO 780-1257 (5-92)

MISSOURI DEPARTMENT OF NATURAL RESOURCES
HISTORIC PRESERVATION PROGRAM

P.O. BOX 176
JEFFERSON CITY, MO 65102

2.A. ARCHITECT/BUILDER/DESIGNER/ENGINEER 1. 2. 3.				
2.B. ARCHITECTURAL STYLE [ ]			2.C. VERNACULAR TYPE [07] gabled ell	
2.D. CONSTRUCTION DATE (CIRCA) ca. 1900	2.E. ALTERATION DATE 1. 2. 3. 4. 5.			
2.F. RECONSTRUCTION DATE (CIRCA)	2.G. DATE MOVED	2.H. DESTRUCTION DATE	2.I. OWNER'S NAME & ADDRESS (IF DIFFERENT)	
2.J. HISTORIC FUNCTION 1. [01] domestic 2. [ ] 3. [ ] 4. [ ] 5. [ ]				
2.K. HISTORIC SUBFUNCTION 1. [01A] single dwel. 2. [ ] 3. [ ] 4. [ ] 5. [ ]				
2.L. NO. OF ANCILLARY STRUCTURES	2.M. RESOURCE TYPE ☒ BUILDING ☐ SITE ☐ STRUCTURE ☐ OBJECT		2.N. STORIES 1. two 2. _____ 3. _____	
2.O. STRUCTURAL SYSTEMS 1. [LB] brick 2. [BF] balloon frame	2.P. EXTERIOR WALL MATERIALS 1. [30] brick 2. [20] wood shingle	2.Q. OTHER MATERIALS 1. [ ] 3. [ ] 2. [ ] 4. [ ]		
2.R. ROOF SHAPES 1. [GB] gable 2. [SD] shed 3. [ ]	2.S. ROOF MATERIALS 1. [63] Asphalt shingle 2. [ ] 3. [ ]	2.T. ROOF FEATURES 1. [ ] 4. [ ] 2. [ ] 3. [ ]	2.U. FOUNDATION MATERIALS 1. [ ] 2. [ ]	
2.V. PORCHES 1. [FU] full 2. [ ] 3. [ ]			2.W. PLAN [LS] L-shaped	
2.X. FURTHER DESCRIPTION ☐ (SEE CONTINUATION SHEET)			2.Y. DESCRIPTION OF ENVIRONMENT AND OUTBUILDINGS ☐ (SEE CONTINUATION SHEET)	
2.Z. SOURCES OF INFORMATION ☐ (SEE CONTINUATION SHEET)	PREPARED BY Teresa Douglass	ORGANIZATION thomason & Associates	DATE 6/8/99	



MISSOURI HISTORIC PROPERTY INVENTORY FORM

REFERENCE NUMBER	A. HISTORIC NAME
CGAS004-0061	

B. COUNTY	C. OTHER NAME(S)
031	

D. ADDRESS	E. CITY	F. VICINITY	G. RESTRICTED	H. ACREAGE
107 S. Lorimier St.	Cape Girardeau	☐		

I. SECTION	J. TOWNSHIP	K. RANGE	L. SPANISH LAND GRANT	M. QUARTER SECTIONS	N. OWNERSHIP
					☒ PRIVATE ☐ LOCAL ☐ STATE ☐ FEDERAL ☐ MIXED

O. AGENCY(S)	
1.	2.

P. UTM ZONE	EASTING	NORTHING	USGS QUADRANGLE	Q. AREA(S) OF SIGNIFICANCE/CONTEXT(S)
1.	/ / / / /	/ / / / / /		1. 030 Architecture
2.	/ / / / /	/ / / / / /		2.
3.	/ / / / /	/ / / / / /		3.
4.	/ / / / /	/ / / / / /		4.

R. SIGNIFICANT PERSON(S)	T. SIGNIFICANCE
1.	
2.	
3.	

S. SIGNIFICANT EVENT DATE(S)
1.
2.

☐ SEE CONTINUATION SHEET

MO 780-1257 (5-92)

MISSOURI DEPARTMENT OF NATURAL RESOURCES
HISTORIC PRESERVATION PROGRAM

P.O. BOX 176
JEFFERSON CITY, MO 65102

2.A. ARCHITECT/BUILDER/DESIGNER/ENGINEER		
1.	2.	3.

2.B. ARCHITECTURAL STYLE	2.C. VERNACULAR TYPE
	01 American Four Square

2.D. CONSTRUCTION DATE (CIRCA)	2.E. ALTERATION DATE				
ca. 1910	1.	2.	3.	4.	5.

2.F. RECONSTRUCTION DATE (CIRCA)	2.G. DATE MOVED	2.H. DESTRUCTION DATE	2.I. OWNER'S NAME & ADDRESS (IF DIFFERENT)

2.J. HISTORIC FUNCTION				
1. 01 domestic	2.	3.	4.	5.

2.K. HISTORIC SUBFUNCTION				
1. 01A single dwel.	2.	3.	4.	5.

2.L. NO. OF ANCILLARY STRUCTURES	2.M. RESOURCE TYPE	2.N. STORIES
none	[X] BUILDING [ ] SITE [ ] STRUCTURE [ ] OBJECT	1. two 2. 3.

2.O. STRUCTURAL SYSTEMS	2.P. EXTERIOR WALL MATERIALS	2.Q. OTHER MATERIALS	
1. BF frame	1. 21 weatherboard	1.	3.
2.	2.	2.	4.

2.R. ROOF SHAPES	2.S. ROOF MATERIALS	2.T. ROOF FEATURES	
1. HP hipped	1. 64 asbestos	1. DR dormer	4.
2.	2.	2.	
3.	3.	3.	

2.U. FOUNDATION MATERIALS
1. 40 stone
2.

2.V. PORCHES			2.W. PLAN
1. FU full	2.	3.	SQ square

2.X. FURTHER DESCRIPTION	2.Y. DESCRIPTION OF ENVIRONMENT AND OUTBUILDINGS
[ ] (SEE CONTINUATION SHEET)	[ ] (SEE CONTINUATION SHEET)

2.Z. SOURCES OF INFORMATION	PREPARED BY	ORGANIZATION	DATE
[ ] (SEE CONTINUATION SHEET)	Teresa Douglass	Thomason & Associates	6/±±/99

One Twenty Three
One Twenty One
NO PARKING

MISSOURI HISTORIC PROPERTY INVENTORY FORM

REFERENCE NUMBER	A. HISTORIC NAME
CGAS004-062	

B. COUNTY	C. OTHER NAME(S)
031	

D. ADDRESS	E. CITY	F. VICINITY	G. RESTRICTED	H. ACREAGE
121-123 S. Lorimier St.	Cape Girardeau	☐		

I. SECTION	J. TOWNSHIP	K. RANGE	L. SPANISH LAND GRANT	M. QUARTER SECTIONS	N. OWNERSHIP
					☒ PRIVATE ☐ LOCAL ☐ STATE ☐ FEDERAL ☐ MIXED

O. AGENCY(S)	
1.	2.

P. UTM ZONE	EASTING	NORTHING	USGS QUADRANGLE	Q. AREA(S) OF SIGNIFICANCE/CONTEXT(S)
1.	/ / / / /	/ / / / / /		1. 030 Architecture
2.	/ / / / /	/ / / / / /		2.
3.	/ / / / /	/ / / / / /		3.
4.	/ / / / /	/ / / / / /		4.

R. SIGNIFICANT PERSON(S)	T. SIGNIFICANCE
1.	
2.	
3.	

S. SIGNIFICANT EVENT DATE(S)
1.
2.

☐ SEE CONTINUATION SHEET

MO 780-1257 (5-92)

MISSOURI DEPARTMENT OF NATURAL RESOURCES
HISTORIC PRESERVATION PROGRAM

P.O. BOX 176
JEFFERSON CITY, MO 65102

2.A. ARCHITECT/BUILDER/DESIGNER/ENGINEER		
1.	2.	3.

2.B. ARCHITECTURAL STYLE	2.C. VERNACULAR TYPE
	59 Residential multiple-family

2.D. CONSTRUCTION DATE (CIRCA)	2.E. ALTERATION DATE			
ca. 1925	1.	2.	3.	4.	5.

2.F. RECONSTRUCTION DATE (CIRCA)	2.G. DATE MOVED	2.H. DESTRUCTION DATE	2.I. OWNER'S NAME & ADDRESS (IF DIFFERENT)

2.J. HISTORIC FUNCTION

1. 01 domestic 2. 3. 4. 5.

2.K. HISTORIC SUBFUNCTION

1. 01B multiple dwe 2. 3. 4. 5.

2.L. NO. OF ANCILLARY STRUCTURES	2.M. RESOURCE TYPE	2.N. STORIES
none	☒ BUILDING ☐ SITE ☐ STRUCTURE ☐ OBJECT	1. two 2. 3.

2.O. STRUCTURAL SYSTEMS	2.P. EXTERIOR WALL MATERIALS	2.Q. OTHER MATERIALS	
1. LB brick	1. 30 brick	1.	3.
2.	2.	2.	4.

2.R. ROOF SHAPES	2.S. ROOF MATERIALS	2.T. ROOF FEATURES	
1. HP hipped	1. 63 asbestos	1. DR dormer	4.
2.	2.	2.	
3.	3.	3.	

2.U. FOUNDATION MATERIALS
1. 65 concrete
2.

2.V. PORCHES		
1. OB other bay	2. OB other bay	3.

2.W. PLAN
RC rectangular

2.X. FURTHER DESCRIPTION	2.Y. DESCRIPTION OF ENVIRONMENT AND OUTBUILDINGS
☐ (SEE CONTINUATION SHEET)	☐ (SEE CONTINUATION SHEET)

2.Z. SOURCES OF INFORMATION	PREPARED BY	ORGANIZATION	DATE
☐ (SEE CONTINUATION SHEET)	Teresa Douglass	Thomason & Associates	6/11/99

MISSOURI HISTORIC PROPERTY INVENTORY FORM

REFERENCE NUMBER	A. HISTORIC NAME
66ftS004-063	

B. COUNTY	C. OTHER NAME(S)
031	

D. ADDRESS	E. CITY	F. VICINITY	G. RESTRICTED	H. ACREAGE
127 S. Lorimier St.	Cape Girardeau	☐		

I. SECTION	J. TOWNSHIP	K. RANGE	L. SPANISH LAND GRANT	M. QUARTER SECTIONS	N. OWNERSHIP
					☒ PRIVATE ☐ LOCAL ☐ STATE ☐ FEDERAL ☐ MIXED

O. AGENCY(S)	
1.	2.

P. UTM ZONE	EASTING	NORTHING	USGS QUADRANGLE	Q. AREA(S) OF SIGNIFICANCE/CONTEXT(S)
1.	/ / / / /	/ / / / / /		1. 030 Architecture
2.	/ / / / /	/ / / / / /		2.
3.	/ / / / /	/ / / / / /		3.
4.	/ / / / /	/ / / / / /		4.

R. SIGNIFICANT PERSON(S)	T. SIGNIFICANCE
1.	
2.	
3.	

S. SIGNIFICANT EVENT DATE(S)	
1.	
2.	☐ SEE CONTINUATION SHEET

MO 780-1257 (5-92)

MISSOURI DEPARTMENT OF NATURAL RESOURCES
HISTORIC PRESERVATION PROGRAM

P.O. BOX 176
JEFFERSON CITY, MO 65102

2.A. ARCHITECT/BUILDER/DESIGNER/ENGINEER 1. 2. 3.				
2.B. ARCHITECTURAL STYLE 			2.C. VERNACULAR TYPE 02 central hall	
2.D. CONSTRUCTION DATE (CIRCA) ca. 1890	2.E. ALTERATION DATE 1. 2. 3. 4. 5.			
2.F. RECONSTRUCTION DATE (CIRCA)	2.G. DATE MOVED	2.H. DESTRUCTION DATE	2.I. OWNER'S NAME & ADDRESS (IF DIFFERENT)	
2.J. HISTORIC FUNCTION 1. 01 domestic 2. 3. 4. 5.				
2.K. HISTORIC SUBFUNCTION 1. 01A single dwel 2. 3. 4. 5.				
2.L. NO. OF ANCILLARY STRUCTURES none	2.M. RESOURCE TYPE ☒ BUILDING ☐ SITE ☐ STRUCTURE ☐ OBJECT		2.N. STORIES 1. two 2. 3.	
2.O. STRUCTURAL SYSTEMS 1. LB brick 2. BF frame	2.P. EXTERIOR WALL MATERIALS 1. 30 brick 2. 21 weatherboard	2.Q. OTHER MATERIALS 1. 3. 2. 4.		
2.R. ROOF SHAPES 1. GB gable 2. 3.	2.S. ROOF MATERIALS 1. 63 asphalt shingle 2. 3.	2.T. ROOF FEATURES 1. 4. 2. 3.	2.U. FOUNDATION MATERIALS 1. 40 stone 2.	
2.V. PORCHES 1. 2. 3.			2.W. PLAN RC rectangle	
2.X. FURTHER DESCRIPTION ☐ (SEE CONTINUATION SHEET)		2.Y. DESCRIPTION OF ENVIRONMENT AND OUTBUILDINGS ☐ (SEE CONTINUATION SHEET)		
2.Z. SOURCES OF INFORMATION ☐ (SEE CONTINUATION SHEET)	PREPARED BY Teresa Douglass	ORGANIZATION Thomason & Associates	DATE 6/8/99	


One Twenty Seven
NO

MISSOURI HISTORIC PROPERTY INVENTORY FORM

REFERENCE NUMBER	A. HISTORIC NAME
LGA5004-064	

B. COUNTY	C. OTHER NAME(S)
031	

D. ADDRESS	E. CITY	F. VICINITY	G. RESTRICTED	H. ACREAGE
129 S. LorimierSt.	Cape Girardeau	☐		

I. SECTION	J. TOWNSHIP	K. RANGE	L. SPANISH LAND GRANT	M. QUARTER SECTIONS	N. OWNERSHIP
					☒ PRIVATE ☐ LOCAL ☐ STATE ☐ FEDERAL ☐ MIXED

O. AGENCY(S)	
1.	2.

P. UTM ZONE	EASTING	NORTHING	USGS QUADRANGLE	Q. AREA(S) OF SIGNIFICANCE/CONTEXT(S)
1.	/ / / / /	/ / / / / /		1. 030 Architecture
2.	/ / / / /	/ / / / / /		2.
3.	/ / / / /	/ / / / / /		3.
4.	/ / / / /	/ / / / / /		4.

R. SIGNIFICANT PERSON(S)	T. SIGNIFICANCE
1.	
2.	
3.	
S. SIGNIFICANT EVENT DATE(S)	
1.	
2.	☐ SEE CONTINUATION SHEET

MO 780-1257 (5-92)

MISSOURI DEPARTMENT OF NATURAL RESOURCES
HISTORIC PRESERVATION PROGRAM

P.O. BOX 176
JEFFERSON CITY, MO 65102

2.A. ARCHITECT/BUILDER/DESIGNER/ENGINEER		
1.	2.	3.

2.B. ARCHITECTURAL STYLE	2.C. VERNACULAR TYPE
40 Late Victorian	

2.D. CONSTRUCTION DATE (CIRCA)	2.E. ALTERATION DATE			
ca. 1890	1.	2.	3.	4.	5.

2.F. RECONSTRUCTION DATE (CIRCA)	2.G. DATE MOVED	2.H. DESTRUCTION DATE	2.I. OWNER'S NAME & ADDRESS (IF DIFFERENT)

2.J. HISTORIC FUNCTION				
1. 01 domestic	2.	3.	4.	5.

2.K. HISTORIC SUBFUNCTION				
1. 01A single dwel.	2.	3.	4.	5.

2.L. NO. OF ANCILLARY STRUCTURES	2.M. RESOURCE TYPE	2.N. STORIES
one	☒ BUILDING ☐ SITE ☐ STRUCTURE ☐ OBJECT	1. two 2. 3.

2.O. STRUCTURAL SYSTEMS	2.P. EXTERIOR WALL MATERIALS	2.Q. OTHER MATERIALS	
1. LB brick	1. 30 brick	1.	3.
2.	2.	2.	4.

2.R. ROOF SHAPES	2.S. ROOF MATERIALS	2.T. ROOF FEATURES	
1. HP hipped	1. 63 asphalt	1. DR dormer	4.
2.	2.	2.	
3.	3.	3.	

2.U. FOUNDATION MATERIALS
1. 40 stone
2.

2.V. PORCHES		
1. 0B single bay	2.	3.

2.W. PLAN
IR irregular

2.X. FURTHER DESCRIPTION	2.Y. DESCRIPTION OF ENVIRONMENT AND OUTBUILDINGS
☐ (SEE CONTINUATION SHEET)	☐ (SEE CONTINUATION SHEET) 1-story brick gabled ell guest house built ca. 1900 extensively altered

2.Z. SOURCES OF INFORMATION	PREPARED BY	ORGANIZATION	DATE
☐ (SEE CONTINUATION SHEET)	Teresa Douglass	Thomason & Associates	6/11/99

MISSOURI HISTORIC PROPERTY INVENTORY FORM

REFERENCE NUMBER	A. HISTORIC NAME
CGAS004-065	

B. COUNTY	C. OTHER NAME(S)
031	

D. ADDRESS	E. CITY	F. VICINITY	G. RESTRICTED	H. ACREAGE
133 S. Lorimier St.	Cape Girardeau	☐		

I. SECTION	J. TOWNSHIP	K. RANGE	L. SPANISH LAND GRANT	M. QUARTER SECTIONS	N. OWNERSHIP
					☒ PRIVATE ☐ LOCAL ☐ STATE ☐ FEDERAL ☐ MIXED

O. AGENCY(S)	
1.	2.

P. UTM ZONE	EASTING	NORTHING	USGS QUADRANGLE	Q. AREA(S) OF SIGNIFICANCE/CONTEXT(S)
1.	/ / / / /	/ / / / / /		1. 030 Architecture
2.	/ / / / /	/ / / / / /		2.
3.	/ / / / /	/ / / / / /		3.
4.	/ / / / /	/ / / / / /		4.

R. SIGNIFICANT PERSON(S)	T. SIGNIFICANCE
1.	
2.	
3.	

S. SIGNIFICANT EVENT DATE(S)
1.
2.

☐ SEE CONTINUATION SHEET

MO 780-1257 (5-92)

MISSOURI DEPARTMENT OF NATURAL RESOURCES
HISTORIC PRESERVATION PROGRAM

P.O. BOX 176
JEFFERSON CITY, MO 65102

2.A. ARCHITECT/BUILDER/DESIGNER/ENGINEER 1. 2. 3.			
2.B. ARCHITECTURAL STYLE 65 Bungalow		2.C. VERNACULAR TYPE	
2.D. CONSTRUCTION DATE (CIRCA) ca. 1910	2.E. ALTERATION DATE 1. 2. 3. 4. 5.		
2.F. RECONSTRUCTION DATE (CIRCA)	2.G. DATE MOVED	2.H. DESTRUCTION DATE	2.I. OWNER'S NAME & ADDRESS (IF DIFFERENT)
2.J. HISTORIC FUNCTION 1. 01 domestic 2. 3. 4. 5.			
2.K. HISTORIC SUBFUNCTION 1. 01A single dwel 2. 3. 4. 5.			
2.L. NO. OF ANCILLARY STRUCTURES	2.M. RESOURCE TYPE ☒ BUILDING ☐ SITE ☐ STRUCTURE ☐ OBJECT	2.N. STORIES 1. 1.5 2. 3.	
2.O. STRUCTURAL SYSTEMS 1. LB brick 2.	2.P. EXTERIOR WALL MATERIALS 1. 30 brick 2.	2.Q. OTHER MATERIALS 1. 92 vinyl 3. 2. 4.	
2.R. ROOF SHAPES 1. GB gable 2. 3.	2.S. ROOF MATERIALS 1. 63 asphalt shingle 2. 3.	2.T. ROOF FEATURES 1. DR dormer 4. 2. 3.	2.U. FOUNDATION MATERIALS 1. 65 concrete 2.
2.V. PORCHES 1. FU full 2. 3.			2.W. PLAN RC rectangular
2.X. FURTHER DESCRIPTION ☐ (SEE CONTINUATION SHEET)		2.Y. DESCRIPTION OF ENVIRONMENT AND OUTBUILDINGS ☐ (SEE CONTINUATION SHEET)	
2.Z. SOURCES OF INFORMATION ☐ (SEE CONTINUATION SHEET)	PREPARED BY Teresa Douglass	ORGANIZATION Thomason & Associates	DATE 6/11/99

MISSOURI HISTORIC PROPERTY INVENTORY FORM

REFERENCE NUMBER	A. HISTORIC NAME
LGAS004-066	

B. COUNTY	C. OTHER NAME(S)
031	

D. ADDRESS	E. CITY	F. VICINITY	G. RESTRICTED	H. ACREAGE
134 S. Lorimier St.	Cape Girardeau	☐		

I. SECTION	J. TOWNSHIP	K. RANGE	L. SPANISH LAND GRANT	M. QUARTER SECTIONS	N. OWNERSHIP
					☒ PRIVATE ☐ LOCAL ☐ STATE ☐ FEDERAL ☐ MIXED

O. AGENCY(S)	
1.	2.

P. UTM ZONE	EASTING	NORTHING	USGS QUADRANGLE	Q. AREA(S) OF SIGNIFICANCE/CONTEXT(S)
1.	/ / / / /	/ / / / / /		1. 030 Architecture
2.	/ / / / /	/ / / / / /		2.
3.	/ / / / /	/ / / / / /		3.
4.	/ / / / /	/ / / / / /		4.

R. SIGNIFICANT PERSON(S)	T. SIGNIFICANCE
1.	
2.	
3.	

S. SIGNIFICANT EVENT DATE(S)
1.
2.

☐ SEE CONTINUATION SHEET

MO 780-1257 (5-92)

2.A. ARCHITECT/BUILDER/DESIGNER/ENGINEER		
1.	2.	3.

2.B. ARCHITECTURAL STYLE	2.C. VERNACULAR TYPE
	59 Multiple-family residential

2.D. CONSTRUCTION DATE (CIRCA)	2.E. ALTERATION DATE			
ca. 1920	1.	2.	3.	4.	5.

2.F. RECONSTRUCTION DATE (CIRCA)	2.G. DATE MOVED	2.H. DESTRUCTION DATE	2.I. OWNER'S NAME & ADDRESS (IF DIFFERENT)

2.J. HISTORIC FUNCTION				
1. 01 domestic	2.	3.	4.	5.

2.K. HISTORIC SUBFUNCTION				
1. 01B multiple dwel	2.	3.	4.	5.

2.L. NO. OF ANCILLARY STRUCTURES	2.M. RESOURCE TYPE	2.N. STORIES
none	☒ BUILDING ☐ SITE ☐ STRUCTURE ☐ OBJECT	1. two 2. 3.

2.O. STRUCTURAL SYSTEMS	2.P. EXTERIOR WALL MATERIALS	2.Q. OTHER MATERIALS	
1. LB brick	1. 30 brick	1.	3.
2.	2.	2.	4.

2.R. ROOF SHAPES	2.S. ROOF MATERIALS	2.T. ROOF FEATURES	
1. FT flat	1. 65 concrete coping	1.	4.
2.	2.	2.	
3.	3.	3.	

2.U. FOUNDATION MATERIALS
1. 65 concrete
2.

2.V. PORCHES		
1. CB central bay	2.	3.

2.W. PLAN
RT rectangular

2.X. FURTHER DESCRIPTION	2.Y. DESCRIPTION OF ENVIRONMENT AND OUTBUILDINGS
☐ (SEE CONTINUATION SHEET)	☐ (SEE CONTINUATION SHEET)

2.Z. SOURCES OF INFORMATION	PREPARED BY	ORGANIZATION	DATE
☐ (SEE CONTINUATION SHEET)	Teresa Douglass	Thomason & Associates	6/9/99

MISSOURI HISTORIC PROPERTY INVENTORY FORM

REFERENCE NUMBER	A. HISTORIC NAME
CGAS004-067	Lorimier Apartments
B. COUNTY	C. OTHER NAME(S)
031	

D. ADDRESS	E. CITY	F. VICINITY	G. RESTRICTED	H. ACREAGE
142-148 S. Lorimier ST.	Cape Girardeau	☐		

I. SECTION	J. TOWNSHIP	K. RANGE	L. SPANISH LAND GRANT	M. QUARTER SECTIONS	N. OWNERSHIP
					☒ PRIVATE ☐ LOCAL ☐ STATE ☐ FEDERAL ☐ MIXED

O. AGENCY(S)	
1.	2.

P. UTM ZONE	EASTING	NORTHING	USGS QUADRANGLE	Q. AREA(S) OF SIGNIFICANCE/CONTEXT(S)
1.	/ / / / /	/ / / / / /		1. 030 Architecture
2.	/ / / / /	/ / / / / /		2.
3.	/ / / / /	/ / / / / /		3.
4.	/ / / / /	/ / / / / /		4.

R. SIGNIFICANT PERSON(S)	T. SIGNIFICANCE
1.	
2.	
3.	
S. SIGNIFICANT EVENT DATE(S)	
1.	
2.	☐ SEE CONTINUATION SHEET

MO 780-1257 (5-92)

MISSOURI DEPARTMENT OF NATURAL RESOURCES
HISTORIC PRESERVATION PROGRAM

P.O. BOX 176
JEFFERSON CITY, MO 65102

2.A. ARCHITECT/BUILDER/DESIGNER/ENGINEER		
1.	2.	3.

2.B. ARCHITECTURAL STYLE	2.C. VERNACULAR TYPE
	59 Multiple family residential

2.D. CONSTRUCTION DATE (CIRCA)	2.E. ALTERATION DATE			
ca. 1910	1.	2.	3.	4.	5.

2.F. RECONSTRUCTION DATE (CIRCA)	2.G. DATE MOVED	2.H. DESTRUCTION DATE	2.I. OWNER'S NAME & ADDRESS (IF DIFFERENT)

2.J. HISTORIC FUNCTION				
1. 01 domestic	2.	3.	4.	5.

2.K. HISTORIC SUBFUNCTION				
1. 01B multiple dwel.	2.	3.	4.	5.

2.L. NO. OF ANCILLARY STRUCTURES	2.M. RESOURCE TYPE	2.N. STORIES
none	[X] BUILDING [ ] SITE [ ] STRUCTURE [ ] OBJECT	1. two 2. 3.

2.O. STRUCTURAL SYSTEMS	2.P. EXTERIOR WALL MATERIALS	2.Q. OTHER MATERIALS	
1. LB brick	1. 30 brick	1.	3.
2.	2.	2.	4.

2.R. ROOF SHAPES	2.S. ROOF MATERIALS	2.T. ROOF FEATURES	
1. PR parapet	1. 65 concrete coping	1.	4.
2.	2.	2.	
3.	3.	3.	

2.U. FOUNDATION MATERIALS
1.
2.

2.V. PORCHES		
1. MS multiple story	2. MS multiple story	3.

2.W. PLAN
US U-shape

2.X. FURTHER DESCRIPTION	2.Y. DESCRIPTION OF ENVIRONMENT AND OUTBUILDINGS
[ ] (SEE CONTINUATION SHEET)	[ ] (SEE CONTINUATION SHEET)

2.Z. SOURCES OF INFORMATION	PREPARED BY	ORGANIZATION	DATE
[ ] (SEE CONTINUATION SHEET)	Teresa Douglass	Thomason & Associates	6/9/99

NO

MISSOURI HISTORIC PROPERTY INVENTORY FORM

REFERENCE NUMBER	A. HISTORIC NAME
LGAS004-068	Braun House
B. COUNTY	C. OTHER NAME(S)
031	

D. ADDRESS	E. CITY	F. VICINITY	G. RESTRICTED	H. ACREAGE
143 S. Lorimier St.	Cape Girardeau	☐		

I. SECTION	J. TOWNSHIP	K. RANGE	L. SPANISH LAND GRANT	M. QUARTER SECTIONS	N. OWNERSHIP
					☒ PRIVATE ☐ LOCAL ☐ STATE ☐ FEDERAL ☐ MIXED

O. AGENCY(S)	
1.	2.

P. UTM ZONE	EASTING	NORTHING	USGS QUADRANGLE	Q. AREA(S) OF SIGNIFICANCE/CONTEXT(S)
1.	/ / / / /	/ / / / / /		1. 030 Architecture
2.	/ / / / /	/ / / / / /		2.
3.	/ / / / /	/ / / / / /		3.
4.	/ / / / /	/ / / / / /		4.

R. SIGNIFICANT PERSON(S)

1.

2.

3.

S. SIGNIFICANT EVENT DATE(S)

1.

2.

T. SIGNIFICANCE

This dwelling was originally owned by the Braun family, who were involved in the produce business.

The architect of the dwelling was J.W. Gerhardt.

☐ SEE CONTINUATION SHEET

MO 780-1257 (5-92)

MISSOURI DEPARTMENT OF NATURAL RESOURCES
HISTORIC PRESERVATION PROGRAM

P.O. BOX 176
JEFFERSON CITY, MO 65102

2.A. ARCHITECT/BUILDER/DESIGNER/ENGINEER 1. J.W. Gerhardt/Builder 2. 3.				
2.B. ARCHITECTURAL STYLE 65 Bungalow			2.C. VERNACULAR TYPE	
2.D. CONSTRUCTION DATE (CIRCA) 1914	2.E. ALTERATION DATE 1. 2. 3. 4. 5.			
2.F. RECONSTRUCTION DATE (CIRCA)	2.G. DATE MOVED	2.H. DESTRUCTION DATE	2.I. OWNER'S NAME & ADDRESS (IF DIFFERENT) Sam Blackwell & Danna Cotner	
2.J. HISTORIC FUNCTION 1. 01 domestic 2. 3. 4. 5.				
2.K. HISTORIC SUBFUNCTION 1. 01A single dwel. 2. 3. 4. 5.				
2.L. NO. OF ANCILLARY STRUCTURES	2.M. RESOURCE TYPE ☒ BUILDING ☐ SITE ☐ STRUCTURE ☐ OBJECT		2.N. STORIES 1. one 2. 3.	
2.O. STRUCTURAL SYSTEMS 1. BF frame 2.	2.P. EXTERIOR WALL MATERIALS 1. 30 brick 2.	2.Q. OTHER MATERIALS 1. 61 stucco 3. 2. 4.		
2.R. ROOF SHAPES 1. GB gable 2. 3.	2.S. ROOF MATERIALS 1. 62 clay tile 2. 3.	2.T. ROOF FEATURES 1. DR dormer 4. 2. 3.	2.U. FOUNDATION MATERIALS 1. 65 concrete 2.	
2.V. PORCHES 1. FU full 2. 3.			2.W. PLAN RC rectangular	
2.X. FURTHER DESCRIPTION ☐ (SEE CONTINUATION SHEET)		2.Y. DESCRIPTION OF ENVIRONMENT AND OUTBUILDINGS ☐ (SEE CONTINUATION SHEET)		
2.Z. SOURCES OF INFORMATION ☐ (SEE CONTINUATION SHEET)	PREPARED BY Teresa Douglass	ORGANIZATION Thomason & Associates	DATE 6/11/99	

MISSOURI HISTORIC PROPERTY INVENTORY FORM

REFERENCE NUMBER	A. HISTORIC NAME
CGA5004-069	

B. COUNTY	C. OTHER NAME(S)
031	

D. ADDRESS	E. CITY	F. VICINITY	G. RESTRICTED	H. ACREAGE
150 S. Lorimier St.	Cape Girardeau	☐		

I. SECTION	J. TOWNSHIP	K. RANGE	L. SPANISH LAND GRANT	M. QUARTER SECTIONS	N. OWNERSHIP
					☒ PRIVATE ☐ LOCAL ☐ STATE ☐ FEDERAL ☐ MIXED

O. AGENCY(S)	
1.	2.

P. UTM ZONE	EASTING	NORTHING	USGS QUADRANGLE	Q. AREA(S) OF SIGNIFICANCE/CONTEXT(S)
1.	/ / / / /	/ / / / / /		1. 030 Architecture
2.	/ / / / /	/ / / / / /		2.
3.	/ / / / /	/ / / / / /		3.
4.	/ / / / /	/ / / / / /		4.

R. SIGNIFICANT PERSON(S)	T. SIGNIFICANCE
1.	
2.	
3.	

S. SIGNIFICANT EVENT DATE(S)	
1.	
2.	☐ SEE CONTINUATION SHEET

MO 780-1257 (5-92)

MISSOURI DEPARTMENT OF NATURAL RESOURCES
HISTORIC PRESERVATION PROGRAM

P.O. BOX 176
JEFFERSON CITY, MO 65102

2.A. ARCHITECT/BUILDER/DESIGNER/ENGINEER		
1.	2.	3.

2.B. ARCHITECTURAL STYLE	2.C. VERNACULAR TYPE
65 Bungalow	

2.D. CONSTRUCTION DATE (CIRCA)	2.E. ALTERATION DATE			
ca. 1930	1.	2.	3.	4.	5.

2.F. RECONSTRUCTION DATE (CIRCA)	2.G. DATE MOVED	2.H. DESTRUCTION DATE	2.I. OWNER'S NAME & ADDRESS (IF DIFFERENT)

2.J. HISTORIC FUNCTION

1. 01 domestic 2. 3. 4. 5.

2.K. HISTORIC SUBFUNCTION

1. 01 A single dwel. 2. 3. 4. 5.

2.L. NO. OF ANCILLARY STRUCTURES	2.M. RESOURCE TYPE	2.N. STORIES
none	☒ BUILDING ☐ SITE ☐ STRUCTURE ☐ OBJECT	1. 1.5 2. 3.

2.O. STRUCTURAL SYSTEMS	2.P. EXTERIOR WALL MATERIALS	2.Q. OTHER MATERIALS	
1. LB brick	1. 30 brick	1.	3.
2.	2. 61 stucco	2.	4.

2.R. ROOF SHAPES	2.S. ROOF MATERIALS	2.T. ROOF FEATURES	
1. GB gable	1. 63 asphalt	1.	4.
2.	2.	2.	
3.	3.	3.	

2.U. FOUNDATION MATERIALS
1.
2.

2.V. PORCHES			2.W. PLAN
1. FU full	2.	3.	RC rectangular

2.X. FURTHER DESCRIPTION	2.Y. DESCRIPTION OF ENVIRONMENT AND OUTBUILDINGS
☐ (SEE CONTINUATION SHEET)	☐ (SEE CONTINUATION SHEET)

2.Z. SOURCES OF INFORMATION	PREPARED BY	ORGANIZATION	DATE
☐ (SEE CONTINUATION SHEET)	Teresa Douglass	Thomason & Associates	6/9/99

220

MISSOURI HISTORIC PROPERTY INVENTORY FORM

REFERENCE NUMBER	A. HISTORIC NAME
CGA6004-070	

B. COUNTY	C. OTHER NAME(S)
031	

D. ADDRESS	E. CITY	F. VICINITY	G. RESTRICTED	H. ACREAGE
203 S. Lorimier St.	Cape Girardeau	☐		

I. SECTION	J. TOWNSHIP	K. RANGE	L. SPANISH LAND GRANT	M. QUARTER SECTIONS	N. OWNERSHIP
					☒ PRIVATE ☐ LOCAL ☐ STATE ☐ FEDERAL ☐ MIXED

O. AGENCY(S)	
1.	2.

P. UTM ZONE	EASTING	NORTHING	USGS QUADRANGLE	Q. AREA(S) OF SIGNIFICANCE/CONTEXT(S)
1.	/ / / / /	/ / / / / /		1. 030 Architecture
2.	/ / / / /	/ / / / / /		2.
3.	/ / / / /	/ / / / / /		3.
4.	/ / / / /	/ / / / / /		4.

R. SIGNIFICANT PERSON(S)	T. SIGNIFICANCE
1.	
2.	
3.	

S. SIGNIFICANT EVENT DATE(S)
1.
2.

☐ SEE CONTINUATION SHEET

MO 780-1257 (5-92)

MISSOURI DEPARTMENT OF NATURAL RESOURCES
HISTORIC PRESERVATION PROGRAM

P.O. BOX 176
JEFFERSON CITY, MO 65102

2.A. ARCHITECT/BUILDER/DESIGNER/ENGINEER		
1.	2.	3.

2.B. ARCHITECTURAL STYLE	2.C. VERNACULAR TYPE
	59 Residential - multiple family

2.D. CONSTRUCTION DATE (CIRCA)	2.E. ALTERATION DATE			
ca. 1925	1.	2.	3.	4.	5.

2.F. RECONSTRUCTION DATE (CIRCA)	2.G. DATE MOVED	2.H. DESTRUCTION DATE	2.I. OWNER'S NAME & ADDRESS (IF DIFFERENT)

2.J. HISTORIC FUNCTION				
1. 01 domestic	2.	3.	4.	5.

2.K. HISTORIC SUBFUNCTION				
1. 01B multiple dwel.	2.	3.	4.	5.

2.L. NO. OF ANCILLARY STRUCTURES	2.M. RESOURCE TYPE	2.N. STORIES
none	☒ BUILDING ☐ SITE ☐ STRUCTURE ☐ OBJECT	1. two 2. 3.

2.O. STRUCTURAL SYSTEMS	2.P. EXTERIOR WALL MATERIALS	2.Q. OTHER MATERIALS	
1. LB	1. 30 brick	1.	3.
2.	2.	2.	4.

2.R. ROOF SHAPES	2.S. ROOF MATERIALS	2.T. ROOF FEATURES	
1. HP hipped	1. 63 asphalt shingles	1. DR dormer	4.
2. GB gable	2. 62 terra cotta	2.	2.U. FOUNDATION MATERIALS 1. 65 concrete
3.	3.	3.	2.

2.V. PORCHES			2.W. PLAN
1. OB other bay	2. OB other bay	3.	RC rectangular

2.X. FURTHER DESCRIPTION	2.Y. DESCRIPTION OF ENVIRONMENT AND OUTBUILDINGS
☐ (SEE CONTINUATION SHEET)	☐ (SEE CONTINUATION SHEET)

2.Z. SOURCES OF INFORMATION	PREPARED BY	ORGANIZATION	DATE
☐ (SEE CONTINUATION SHEET)	Teresa Douglass	Thomason & Associates	6/10/99

213

MISSOURI HISTORIC PROPERTY INVENTORY FORM

REFERENCE NUMBER	A. HISTORIC NAME
CGRS004-071	

B. COUNTY	C. OTHER NAME(S)
031	

D. ADDRESS	E. CITY	F. VICINITY	G. RESTRICTED	H. ACREAGE
209 S. Lorimier St.	Cape Girardeau	☐		

I. SECTION	J. TOWNSHIP	K. RANGE	L. SPANISH LAND GRANT	M. QUARTER SECTIONS	N. OWNERSHIP
					☒ PRIVATE ☐ LOCAL ☐ STATE ☐ FEDERAL ☐ MIXED

O. AGENCY(S)	
1.	2.

P. UTM ZONE	EASTING	NORTHING	USGS QUADRANGLE	Q. AREA(S) OF SIGNIFICANCE/CONTEXT(S)
1.	/ / / / /	/ / / / / /		1. 030 Architecture
2.	/ / / / /	/ / / / / /		2.
3.	/ / / / /	/ / / / / /		3.
4.	/ / / / /	/ / / / / /		4.

R. SIGNIFICANT PERSON(S)	T. SIGNIFICANCE
1.	
2.	
3.	

S. SIGNIFICANT EVENT DATE(S)	
1.	
2.	☐ SEE CONTINUATION SHEET

MO 780-1257 (5-92)

MISSOURI DEPARTMENT OF NATURAL RESOURCES
HISTORIC PRESERVATION PROGRAM

P.O. BOX 176
JEFFERSON CITY, MO 65102

2.A. ARCHITECT/BUILDER/DESIGNER/ENGINEER		
1.	2.	3.

2.B. ARCHITECTURAL STYLE	2.C. VERNACULAR TYPE
	07 gabled ell

2.D. CONSTRUCTION DATE (CIRCA)	2.E. ALTERATION DATE			
ca. 1900	1.	2.	3.	4.	5.

2.F. RECONSTRUCTION DATE (CIRCA)	2.G. DATE MOVED	2.H. DESTRUCTION DATE	2.I. OWNER'S NAME & ADDRESS (IF DIFFERENT)

2.J. HISTORIC FUNCTION				
1. 01 domestic	2.	3.	4.	5.

2.K. HISTORIC SUBFUNCTION				
1. 01A single dwel.	2.	3.	4.	5.

2.L. NO. OF ANCILLARY STRUCTURES	2.M. RESOURCE TYPE	2.N. STORIES
none	☒ BUILDING ☐ SITE ☐ STRUCTURE ☐ OBJECT	1. 1.5 2. 3.

2.O. STRUCTURAL SYSTEMS	2.P. EXTERIOR WALL MATERIALS	2.Q. OTHER MATERIALS	
1. BF frame	1. 55 aluminum siding	1.	3.
2.	2.	2.	4.

2.R. ROOF SHAPES	2.S. ROOF MATERIALS	2.T. ROOF FEATURES	
1. GB gable	1. 63 asphalt shingles	1.	4.
2.	2.	2.	
3.	3.	3.	

2.U. FOUNDATION MATERIALS
1.
2.

2.V. PORCHES			2.W. PLAN
1. FU full	2.	3.	LS L-shaped

2.X. FURTHER DESCRIPTION ☐ (SEE CONTINUATION SHEET)	2.Y. DESCRIPTION OF ENVIRONMENT AND OUTBUILDINGS ☐ (SEE CONTINUATION SHEET)

2.Z. SOURCES OF INFORMATION ☐ (SEE CONTINUATION SHEET)	PREPARED BY	ORGANIZATION	DATE
	Teresa Douglass	Thomason & Associates	6/10/99

209

MISSOURI HISTORIC PROPERTY INVENTORY FORM

REFERENCE NUMBER	A. HISTORIC NAME
CGAS004-072	

B. COUNTY	C. OTHER NAME(S)
031	

D. ADDRESS	E. CITY	F. VICINITY	G. RESTRICTED	H. ACREAGE
213 S. Lorimier St.	Cape Girardeau	☐		

I. SECTION	J. TOWNSHIP	K. RANGE	L. SPANISH LAND GRANT	M. QUARTER SECTIONS	N. OWNERSHIP
					☒ PRIVATE ☐ LOCAL ☐ STATE ☐ FEDERAL ☐ MIXED

O. AGENCY(S)	
1.	2.

P. UTM ZONE	EASTING	NORTHING	USGS QUADRANGLE	Q. AREA(S) OF SIGNIFICANCE/CONTEXT(S)
1.	/ / / / /	/ / / / / /		1. 030 Architecture
2.	/ / / / /	/ / / / / /		2.
3.	/ / / / /	/ / / / / /		3.
4.	/ / / / /	/ / / / / /		4.

R. SIGNIFICANT PERSON(S)	T. SIGNIFICANCE
1.	
2.	
3.	

S. SIGNIFICANT EVENT DATE(S)
1.
2.

☐ SEE CONTINUATION SHEET

MO 780-1257 (5-92)

MISSOURI DEPARTMENT OF NATURAL RESOURCES
HISTORIC PRESERVATION PROGRAM

P.O. BOX 176
JEFFERSON CITY, MO 65102

2.A. ARCHITECT/BUILDER/DESIGNER/ENGINEER		
1.	2.	3.

2.B. ARCHITECTURAL STYLE	2.C. VERNACULAR TYPE
	02 central hall

2.D. CONSTRUCTION DATE (CIRCA)	2.E. ALTERATION DATE				
ca. 1900	1.	2.	3.	4.	5.

2.F. RECONSTRUCTION DATE (CIRCA)	2.G. DATE MOVED	2.H. DESTRUCTION DATE	2.I. OWNER'S NAME & ADDRESS (IF DIFFERENT)

2.J. HISTORIC FUNCTION				
1. 01 domestic	2.	3.	4.	5.

2.K. HISTORIC SUBFUNCTION				
1. 01A single dwel.	2.	3.	4.	5.

2.L. NO. OF ANCILLARY STRUCTURES	2.M. RESOURCE TYPE	2.N. STORIES
none	☒ BUILDING ☐ SITE ☐ STRUCTURE ☐ OBJECT	1. ~~two~~ 2. 3.

2.O. STRUCTURAL SYSTEMS	2.P. EXTERIOR WALL MATERIALS	2.Q. OTHER MATERIALS	
1. BF frame	1. 21 weatherboard	1.	3.
2.	2.	2.	4.

2.R. ROOF SHAPES	2.S. ROOF MATERIALS	2.T. ROOF FEATURES	
1. GB gable	1. 63 asphalt shingles	1.	4.
2. SD shed	2.	2.	
3.	3.	3.	

2.U. FOUNDATION MATERIALS
1. 40 stone
2.

2.V. PORCHES			2.W. PLAN
1. FU full	2.	3.	RC rectangular

2.X. FURTHER DESCRIPTION	2.Y. DESCRIPTION OF ENVIRONMENT AND OUTBUILDINGS
☐ (SEE CONTINUATION SHEET)	☐ (SEE CONTINUATION SHEET)

2.Z. SOURCES OF INFORMATION	PREPARED BY	ORGANIZATION	DATE
☐ (SEE CONTINUATION SHEET)	Teresa Douglass	Thomason & Associates	6/8/99

Tee O Dave

MISSOURI HISTORIC PROPERTY INVENTORY FORM

REFERENCE NUMBER	A. HISTORIC NAME
CGAS004-073	

B. COUNTY	C. OTHER NAME(S)
031	

D. ADDRESS	E. CITY	F. VICINITY	G. RESTRICTED	H. ACREAGE
220 S. Lorimier St.	Cape Girardeau	☐		

I. SECTION	J. TOWNSHIP	K. RANGE	L. SPANISH LAND GRANT	M. QUARTER SECTIONS	N. OWNERSHIP
					☒ PRIVATE ☐ LOCAL ☐ STATE ☐ FEDERAL ☐ MIXED

O. AGENCY(S)	
1.	2.

P. UTM ZONE	EASTING	NORTHING	USGS QUADRANGLE	Q. AREA(S) OF SIGNIFICANCE/CONTEXT(S)
1.	/ / / / /	/ / / / / /		1. 030 Architecture
2.	/ / / / /	/ / / / / /		2.
3.	/ / / / /	/ / / / / /		3.
4.	/ / / / /	/ / / / / /		4.

R. SIGNIFICANT PERSON(S)	T. SIGNIFICANCE
1.	
2.	
3.	

S. SIGNIFICANT EVENT DATE(S)
1.
2.

☐ SEE CONTINUATION SHEET

MO 780-1257 (5-92)

MISSOURI DEPARTMENT OF NATURAL RESOURCES
HISTORIC PRESERVATION PROGRAM

P.O. BOX 176
JEFFERSON CITY, MO 65102

2.A. ARCHITECT/BUILDER/DESIGNER/ENGINEER		
1.	2.	3.

2.B. ARCHITECTURAL STYLE	2.C. VERNACULAR TYPE
	07 gabled ell

2.D. CONSTRUCTION DATE (CIRCA)	2.E. ALTERATION DATE			
ca. 1900	1.	2.	3.	4.	5.

2.F. RECONSTRUCTION DATE (CIRCA)	2.G. DATE MOVED	2.H. DESTRUCTION DATE	2.I. OWNER'S NAME & ADDRESS (IF DIFFERENT)

2.J. HISTORIC FUNCTION				
1. 01 domestic	2.	3.	4.	5.

2.K. HISTORIC SUBFUNCTION				
1. 01A single dwel.	2.	3.	4.	5.

2.L. NO. OF ANCILLARY STRUCTURES	2.M. RESOURCE TYPE	2.N. STORIES
	☒ BUILDING ☐ SITE ☐ STRUCTURE ☐ OBJECT	1. one 2. 3.

2.O. STRUCTURAL SYSTEMS	2.P. EXTERIOR WALL MATERIALS	2.Q. OTHER MATERIALS	
1. BF frame	1. 92 vinyl siding	1.	3.
2.	2.	2.	4.

2.R. ROOF SHAPES	2.S. ROOF MATERIALS	2.T. ROOF FEATURES	
1. GB gable	1. 63 asphalt shingles	1.	4.
2.	2.	2.	
3.	3.	3.	

2.U. FOUNDATION MATERIALS
1. 65 concrete
2.

2.V. PORCHES		
1. FU full	2.	3.

2.W. PLAN
LS L-shaped

2.X. FURTHER DESCRIPTION	2.Y. DESCRIPTION OF ENVIRONMENT AND OUTBUILDINGS
☐ (SEE CONTINUATION SHEET)	☐ (SEE CONTINUATION SHEET)

2.Z. SOURCES OF INFORMATION	PREPARED BY	ORGANIZATION	DATE
☐ (SEE CONTINUATION SHEET)	Teresa Douglass	Thomason & Associates	6/9/99

One Fifty

MISSOURI HISTORIC PROPERTY INVENTORY FORM

REFERENCE NUMBER	A. HISTORIC NAME
CGA5004-074	

B. COUNTY	C. OTHER NAME(S)
031	

D. ADDRESS	E. CITY	F. VICINITY	G. RESTRICTED	H. ACREAGE
227 S. Lorimier St.	Cape Girardeau	☐		

I. SECTION	J. TOWNSHIP	K. RANGE	L. SPANISH LAND GRANT	M. QUARTER SECTIONS	N. OWNERSHIP
					☒ PRIVATE ☐ LOCAL ☐ STATE ☐ FEDERAL ☐ MIXED

O. AGENCY(S)	
1.	2.

P. UTM ZONE	EASTING	NORTHING	USGS QUADRANGLE	Q. AREA(S) OF SIGNIFICANCE/CONTEXT(S)
1.	/ / / / /	/ / / / / /		1. 030 Architecture
2.	/ / / / /	/ / / / / /		2. 136 German Heritage
3.	/ / / / /	/ / / / / /		3.
4.	/ / / / /	/ / / / / /		4.

R. SIGNIFICANT PERSON(S)	T. SIGNIFICANCE
1.	This dwelling would be eligible for the National Register under the thematic nomination of German dwellings.
2.	
3.	
S. SIGNIFICANT EVENT DATE(S)	
1.	
2.	☐ SEE CONTINUATION SHEET

MO 780-1257 (5-92)

MISSOURI DEPARTMENT OF NATURAL RESOURCES
HISTORIC PRESERVATION PROGRAM

P.O. BOX 176
JEFFERSON CITY, MO 65102

2.A. ARCHITECT/BUILDER/DESIGNER/ENGINEER		
1.	2.	3.

2.B. ARCHITECTURAL STYLE	2.C. VERNACULAR TYPE
	05 double pen

2.D. CONSTRUCTION DATE (CIRCA)	2.E. ALTERATION DATE			
ca. 1850	1.	2.	3.	4.	5.

2.F. RECONSTRUCTION DATE (CIRCA)	2.G. DATE MOVED	2.H. DESTRUCTION DATE	2.I. OWNER'S NAME & ADDRESS (IF DIFFERENT)

2.J. HISTORIC FUNCTION				
1. 01 domestic	2.	3.	4.	5.

2.K. HISTORIC SUBFUNCTION				
1. 01A single dwel.	2.	3.	4.	5.

2.L. NO. OF ANCILLARY STRUCTURES	2.M. RESOURCE TYPE	2.N. STORIES
none	☒ BUILDING ☐ SITE ☐ STRUCTURE ☐ OBJECT	1. one 2. 3.

2.O. STRUCTURAL SYSTEMS	2.P. EXTERIOR WALL MATERIALS	2.Q. OTHER MATERIALS	
1. LB brick	1. 30 brick	1. 65 concrete	3.
2. BF frame	2. 55 aluminum	2.	4.

2.R. ROOF SHAPES	2.S. ROOF MATERIALS	2.T. ROOF FEATURES	
1. GB gable	1. 63 asbestos shingles	1.	4.
2. SD shed	2.	2.	
3.	3.	3.	

2.U. FOUNDATION MATERIALS
1. 40 stone
2. 65 concrete

2.V. PORCHES		
1.	2.	3.

2.W. PLAN
R rectangular

2.X. FURTHER DESCRIPTION	2.Y. DESCRIPTION OF ENVIRONMENT AND OUTBUILDINGS
☐ (SEE CONTINUATION SHEET)	☐ (SEE CONTINUATION SHEET)

2.Z. SOURCES OF INFORMATION	PREPARED BY	ORGANIZATION	DATE
☐ (SEE CONTINUATION SHEET)	Teresa Douglass	Thomason & Associates	6/10/99



MISSOURI HISTORIC PROPERTY INVENTORY FORM

REFERENCE NUMBER	A. HISTORIC NAME
CGA5004-075	

B. COUNTY	C. OTHER NAME(S)
031	

D. ADDRESS	E. CITY	F. VICINITY	G. RESTRICTED	H. ACREAGE
230 S. Lorimier St.	Cape Girardeau	☐		

I. SECTION	J. TOWNSHIP	K. RANGE	L. SPANISH LAND GRANT	M. QUARTER SECTIONS	N. OWNERSHIP
					☒ PRIVATE ☐ LOCAL ☐ STATE ☐ FEDERAL ☐ MIXED

O. AGENCY(S)	
1.	2.

P. UTM ZONE	EASTING	NORTHING	USGS QUADRANGLE	Q. AREA(S) OF SIGNIFICANCE/CONTEXT(S)
1.	/ / / / /	/ / / / / /		1. 030 Architecture
2.	/ / / / /	/ / / / / /		2.
3.	/ / / / /	/ / / / / /		3.
4.	/ / / / /	/ / / / / /		4.

R. SIGNIFICANT PERSON(S)	T. SIGNIFICANCE
1.	
2.	
3.	

S. SIGNIFICANT EVENT DATE(S)
1.
2.

☐ SEE CONTINUATION SHEET

MO 780-1257 (5-92)

MISSOURI DEPARTMENT OF NATURAL RESOURCES
HISTORIC PRESERVATION PROGRAM

P.O. BOX 176
JEFFERSON CITY, MO 65102

2.A. ARCHITECT/BUILDER/DESIGNER/ENGINEER		
1.	2.	3.

2.B. ARCHITECTURAL STYLE	2.C. VERNACULAR TYPE
53 Tudor Revival	

2.D. CONSTRUCTION DATE (CIRCA)	2.E. ALTERATION DATE			
ca. 1935	1.	2.	3.	4.	5.

2.F. RECONSTRUCTION DATE (CIRCA)	2.G. DATE MOVED	2.H. DESTRUCTION DATE	2.I. OWNER'S NAME & ADDRESS (IF DIFFERENT)

2.J. HISTORIC FUNCTION				
1. 01 domestic	2.	3.	4.	5.

2.K. HISTORIC SUBFUNCTION				
1. 01A single dwel.	2.	3.	4.	5.

2.L. NO. OF ANCILLARY STRUCTURES	2.M. RESOURCE TYPE	2.N. STORIES
none	☒ BUILDING ☐ SITE ☐ STRUCTURE ☐ OBJECT	1. one 2. 3.

2.O. STRUCTURAL SYSTEMS	2.P. EXTERIOR WALL MATERIALS	2.Q. OTHER MATERIALS	
1. BF frame	1. 30 brick	1.	3.
2.	2.	2.	4.

2.R. ROOF SHAPES	2.S. ROOF MATERIALS	2.T. ROOF FEATURES	
1. GB gable	1. 63 asphalt shingle	1.	4.
2.	2.	2.	
3.	3.	3.	

2.U. FOUNDATION MATERIALS
1. 65 concrete
2.

2.V. PORCHES		
1. ST stoop	2.	3.

2.W. PLAN
RC rectangular

2.X. FURTHER DESCRIPTION	2.Y. DESCRIPTION OF ENVIRONMENT AND OUTBUILDINGS
☐ (SEE CONTINUATION SHEET)	☐ (SEE CONTINUATION SHEET)

2.Z. SOURCES OF INFORMATION	PREPARED BY	ORGANIZATION	DATE
☐ (SEE CONTINUATION SHEET)	Teresa Douglass	Thomason & Associates	6/8/99

RIVERPORT TRADE CENTER
THE FLEA MARKET
334-1144
RIVERPORT
TRADE
CENTER
FOR SALE

MISSOURI HISTORIC PROPERTY INVENTORY FORM

REFERENCE NUMBER	A. HISTORIC NAME
CGAS004-076	

B. COUNTY	C. OTHER NAME(S)
031	

D. ADDRESS	E. CITY	F. VICINITY	G. RESTRICTED	H. ACREAGE
318 S. Lorimier St.	Cape Girardeau	☐		

I. SECTION	J. TOWNSHIP	K. RANGE	L. SPANISH LAND GRANT	M. QUARTER SECTIONS	N. OWNERSHIP
					☒ PRIVATE ☐ LOCAL ☐ STATE ☐ FEDERAL ☐ MIXED

O. AGENCY(S)	
1.	2.

P. UTM ZONE	EASTING	NORTHING	USGS QUADRANGLE	Q. AREA(S) OF SIGNIFICANCE/CONTEXT(S)
1.	/ / / / /	/ / / / / /		1. 030
2.	/ / / / /	/ / / / / /		2.
3.	/ / / / /	/ / / / / /		3.
4.	/ / / / /	/ / / / / /		4.

R. SIGNIFICANT PERSON(S)	T. SIGNIFICANCE
1.	
2.	
3.	

S. SIGNIFICANT EVENT DATE(S)
1.
2.

☐ SEE CONTINUATION SHEET

MO 780-1257 (5-92)

MISSOURI DEPARTMENT OF NATURAL RESOURCES
HISTORIC PRESERVATION PROGRAM

P.O. BOX 176
JEFFERSON CITY, MO 65102

2.A. ARCHITECT/BUILDER/DESIGNER/ENGINEER 1. 2. 3.				
2.B. ARCHITECTURAL STYLE 			2.C. VERNACULAR TYPE 51 duplex	
2.D. CONSTRUCTION DATE (CIRCA) ca. 1900	2.E. ALTERATION DATE 1. 2. 3. 4. 5.			
2.F. RECONSTRUCTION DATE (CIRCA)	2.G. DATE MOVED	2.H. DESTRUCTION DATE	2.I. OWNER'S NAME & ADDRESS (IF DIFFERENT)	
2.J. HISTORIC FUNCTION 1. 01 domestic 2. 3. 4. 5.				
2.K. HISTORIC SUBFUNCTION 1. 01B multiple dwel. 3. 4. 5.				
2.L. NO. OF ANCILLARY STRUCTURES none	2.M. RESOURCE TYPE ☒ BUILDING ☐ SITE ☐ STRUCTURE ☐ OBJECT		2.N. STORIES 1. one 2. 3.	
2.O. STRUCTURAL SYSTEMS 1. LB brick 2.	2.P. EXTERIOR WALL MATERIALS 1. 61 stucco 2.	2.Q. OTHER MATERIALS 1. 3. 2. 4.		
2.R. ROOF SHAPES 1. GB gable 2. 3.	2.S. ROOF MATERIALS 1. 50 metal 2. 3.	2.T. ROOF FEATURES 1. 4. 2. 3.	2.U. FOUNDATION MATERIALS 1. 2.	
2.V. PORCHES 1. PO Portico 2. PO Portico 3.			2.W. PLAN	
2.X. FURTHER DESCRIPTION ☐ (SEE CONTINUATION SHEET)		2.Y. DESCRIPTION OF ENVIRONMENT AND OUTBUILDINGS ☐ (SEE CONTINUATION SHEET)		
2.Z. SOURCES OF INFORMATION ☐ (SEE CONTINUATION SHEET)	PREPARED BY Teresa Douglass	ORGANIZATION Thomason & Associates	DATE 6/8/99	


ANTIQUES MALL
MADDER ROSE ANTIQUES
DO NOT ENTER

MISSOURI HISTORIC PROPERTY INVENTORY FORM

REFERENCE NUMBER	A. HISTORIC NAME
CGA5004-077	

B. COUNTY	C. OTHER NAME(S)
031	

D. ADDRESS	E. CITY	F. VICINITY	G. RESTRICTED	H. ACREAGE
326 S. Lorimier St.	Cape Girardeau	☐		

I. SECTION	J. TOWNSHIP	K. RANGE	L. SPANISH LAND GRANT	M. QUARTER SECTIONS	N. OWNERSHIP
					☒ PRIVATE ☐ LOCAL ☐ STATE ☐ FEDERAL ☐ MIXED

O. AGENCY(S)	
1.	2.

P. UTM ZONE	EASTING	NORTHING	USGS QUADRANGLE	Q. AREA(S) OF SIGNIFICANCE/CONTEXT(S)
1.	/ / / / /	/ / / / / /		1. 030 Architecture
2.	/ / / / /	/ / / / / /		2.
3.	/ / / / /	/ / / / / /		3.
4.	/ / / / /	/ / / / / /		4.

R. SIGNIFICANT PERSON(S)	T. SIGNIFICANCE
1.	
2.	
3.	

S. SIGNIFICANT EVENT DATE(S)
1.
2.

☐ SEE CONTINUATION SHEET

MO 780-1257 (5-92)

MISSOURI DEPARTMENT OF NATURAL RESOURCES
HISTORIC PRESERVATION PROGRAM

P.O. BOX 176
JEFFERSON CITY, MO 65102

2.A. ARCHITECT/BUILDER/DESIGNER/ENGINEER 1. 2. 3.				
2.B. ARCHITECTURAL STYLE [ ]			2.C. VERNACULAR TYPE [17] Upright & Wing	
2.D. CONSTRUCTION DATE (CIRCA) ca. 1910	2.E. ALTERATION DATE 1. 2. 3. 4. 5.			
2.F. RECONSTRUCTION DATE (CIRCA)	2.G. DATE MOVED	2.H. DESTRUCTION DATE	2.I. OWNER'S NAME & ADDRESS (IF DIFFERENT)	
2.J. HISTORIC FUNCTION 1. [01] domestic 2. [ ] 3. [ ] 4. [ ] 5. [ ]				
2.K. HISTORIC SUBFUNCTION 1. [01A] single dwel. 2. [ ] 3. [ ] 4. [ ] 5. [ ]				
2.L. NO. OF ANCILLARY STRUCTURES none	2.M. RESOURCE TYPE ☒ BUILDING ☐ SITE ☐ STRUCTURE ☐ OBJECT		2.N. STORIES 1. two 2. 3.	
2.O. STRUCTURAL SYSTEMS 1. [BF] balloon frame 2. [ ]	2.P. EXTERIOR WALL MATERIALS 1. [64] asbestos shingles 2. [ ]	2.Q. OTHER MATERIALS 1. [ ] 3. [ ] 2. [ ] 4. [ ]		
2.R. ROOF SHAPES 1. [GB] gable 2. [ ] 3. [ ]	2.S. ROOF MATERIALS 1. [50] metal 2. [ ] 3. [ ]	2.T. ROOF FEATURES 1. [ ] 4. [ ] 2. [ ] 3. [ ]	2.U. FOUNDATION MATERIALS 1. [65] concrete 2. [ ]	
2.V. PORCHES 1. [FU] full 2. [ ] 3. [ ]			2.W. PLAN [LS] L-shaped	
2.X. FURTHER DESCRIPTION ☐ (SEE CONTINUATION SHEET)			2.Y. DESCRIPTION OF ENVIRONMENT AND OUTBUILDINGS ☐ (SEE CONTINUATION SHEET)	
2.Z. SOURCES OF INFORMATION ☐ (SEE CONTINUATION SHEET)	PREPARED BY Teresa Douglass	ORGANIZATION Thomason & Associates	DATE 6/8/99	

MISSOURI HISTORIC PROPERTY INVENTORY FORM

REFERENCE NUMBER	A. HISTORIC NAME
CGAS004-078	

B. COUNTY	C. OTHER NAME(S)
031	

D. ADDRESS	E. CITY	F. VICINITY	G. RESTRICTED	H. ACREAGE
340 S. Lorimier St.	Cape Girardeau	☐		

I. SECTION	J. TOWNSHIP	K. RANGE	L. SPANISH LAND GRANT	M. QUARTER SECTIONS	N. OWNERSHIP
					☒ PRIVATE ☐ LOCAL ☐ STATE ☐ FEDERAL ☐ MIXED

O. AGENCY(S)	
1.	2.

P. UTM ZONE	EASTING	NORTHING	USGS QUADRANGLE	Q. AREA(S) OF SIGNIFICANCE/CONTEXT(S)
1.	/ / / / /	/ / / / / /		1. 030
2.	/ / / / /	/ / / / / /		2.
3.	/ / / / /	/ / / / / /		3.
4.	/ / / / /	/ / / / / /		4.

R. SIGNIFICANT PERSON(S)

1.

2.

3.

S. SIGNIFICANT EVENT DATE(S)

1.

2.

T. SIGNIFICANCE

Known as the Huhn-Harrison House, this dwelling is listed on the city's Historic Landmarks Register.

☐ SEE CONTINUATION SHEET

MO 780-1257 (5-92)

MISSOURI DEPARTMENT OF NATURAL RESOURCES
HISTORIC PRESERVATION PROGRAM

P.O. BOX 176
JEFFERSON CITY, MO 65102

2.A. ARCHITECT/BUILDER/DESIGNER/ENGINEER 1. 2. 3.				
2.B. ARCHITECTURAL STYLE 			2.C. VERNACULAR TYPE 07 gabled ell	
2.D. CONSTRUCTION DATE (CIRCA) 1906	2.E. ALTERATION DATE 1. 2. 3. 4. 5.			
2.F. RECONSTRUCTION DATE (CIRCA)	2.G. DATE MOVED	2.H. DESTRUCTION DATE	2.I. OWNER'S NAME & ADDRESS (IF DIFFERENT)	
2.J. HISTORIC FUNCTION 1. 01 domestic 2. 3. 4. 5.				
2.K. HISTORIC SUBFUNCTION 1. 01A single dwel. 2. 3. 4. 5.				
2.L. NO. OF ANCILLARY STRUCTURES none	2.M. RESOURCE TYPE ☒ BUILDING ☐ SITE ☐ STRUCTURE ☐ OBJECT		2.N. STORIES 1. one 2. 3.	
2.O. STRUCTURAL SYSTEMS 1. LB brick 2.	2.P. EXTERIOR WALL MATERIALS 1. 30 brick 2.	2.Q. OTHER MATERIALS 1. 3. 2. 4.		
2.R. ROOF SHAPES 1. HP hipped 2. GB gable 3.	2.S. ROOF MATERIALS 1. 64 asphalt shingles 2. 3.	2.T. ROOF FEATURES 1. 4. 2. 3.	2.U. FOUNDATION MATERIALS 1. 40 stone 2.	
2.V. PORCHES 1. WA wraparound 2. 3.			2.W. PLAN LS L-shape	
2.X. FURTHER DESCRIPTION ☐ (SEE CONTINUATION SHEET)		2.Y. DESCRIPTION OF ENVIRONMENT AND OUTBUILDINGS ☐ (SEE CONTINUATION SHEET)		
2.Z. SOURCES OF INFORMATION ☐ (SEE CONTINUATION SHEET)	PREPARED BY Teresa Douglass	ORGANIZATION Thomason & Associates	DATE 6/8/99	

MISSOURI HISTORIC PROPERTY INVENTORY FORM

REFERENCE NUMBER	A. HISTORIC NAME
CGAS004-079	

B. COUNTY	C. OTHER NAME(S)
031	

D. ADDRESS	E. CITY	F. VICINITY	G. RESTRICTED	H. ACREAGE
1-3 N. Main St.	Cape Girardeau	☐		

I. SECTION	J. TOWNSHIP	K. RANGE	L. SPANISH LAND GRANT	M. QUARTER SECTIONS	N. OWNERSHIP
					☒ PRIVATE ☐ LOCAL ☐ STATE ☐ FEDERAL ☐ MIXED

O. AGENCY(S)	
1.	2.

P. UTM ZONE	EASTING	NORTHING	USGS QUADRANGLE	Q. AREA(S) OF SIGNIFICANCE/CONTEXT(S)
1.	/ / / / /	/ / / / / /		1. 030 Architecture
2.	/ / / / /	/ / / / / /		2. 050 Commerce
3.	/ / / / /	/ / / / / /		3.
4.	/ / / / /	/ / / / / /		4.

R. SIGNIFICANT PERSON(S)	T. SIGNIFICANCE
1.	
2.	
3.	

S. SIGNIFICANT EVENT DATE(S)
1.
2.

☐ SEE CONTINUATION SHEET

MO 780-1257 (5-92)

MISSOURI DEPARTMENT OF NATURAL RESOURCES
HISTORIC PRESERVATION PROGRAM

P.O. BOX 176
JEFFERSON CITY, MO 65102

2.A. ARCHITECT/BUILDER/DESIGNER/ENGINEER 1. 2. 3.				
2.B. ARCHITECTURAL STYLE [ ]			2.C. VERNACULAR TYPE [6 4] Single-entry commercial	
2.D. CONSTRUCTION DATE (CIRCA) ca. 1920	2.E. ALTERATION DATE 1. 2. 3. 4. 5.			
2.F. RECONSTRUCTION DATE (CIRCA)	2.G. DATE MOVED	2.H. DESTRUCTION DATE	2.I. OWNER'S NAME & ADDRESS (IF DIFFERENT)	
2.J. HISTORIC FUNCTION 1. [0 2] commerce 2. [ ] 3. [ ] 4. [ ] 5. [ ]				
2.K. HISTORIC SUBFUNCTION 1. [ ] 2. [ ] 3. [ ] 4. [ ] 5. [ ]				
2.L. NO. OF ANCILLARY STRUCTURES	2.M. RESOURCE TYPE ☒ BUILDING ☐ SITE ☐ STRUCTURE ☐ OBJECT		2.N. STORIES 1. two 2. _____ 3. _____	
2.O. STRUCTURAL SYSTEMS 1. [L B] brick 2. [ ]	2.P. EXTERIOR WALL MATERIALS 1. [3 0] brick 2. [4 4] marble	2.Q. OTHER MATERIALS 1. [ ] 3. [ ] 2. [ ] 4. [ ]		
2.R. ROOF SHAPES 1. [F T] flat 2. [ ] 3. [ ]	2.S. ROOF MATERIALS 1. [6 5] concrete coping 2. [ ] 3. [ ]	2.T. ROOF FEATURES 1. [ ] 4. [ ] 2. [ ] 3. [ ]	2.U. FOUNDATION MATERIALS 1. [6 5] concrete 2. [ ]	
2.V. PORCHES 1. [ ] 2. [ ] 3. [ ]			2.W. PLAN [R C] rectangular	
2.X. FURTHER DESCRIPTION ☐ (SEE CONTINUATION SHEET)			2.Y. DESCRIPTION OF ENVIRONMENT AND OUTBUILDINGS ☐ (SEE CONTINUATION SHEET)	
2.Z. SOURCES OF INFORMATION ☐ (SEE CONTINUATION SHEET)	PREPARED BY Teresa Douglass	ORGANIZATION Thomason & Associates	DATE 6/1199	

MISSOURI HISTORIC PROPERTY INVENTORY FORM

REFERENCE NUMBER	A. HISTORIC NAME
CGAS004-080	

B. COUNTY	C. OTHER NAME(S)
031	

D. ADDRESS	E. CITY	F. VICINITY	G. RESTRICTED	H. ACREAGE
5-9 N. Main St.	Cape Girardeau	☐		

I. SECTION	J. TOWNSHIP	K. RANGE	L. SPANISH LAND GRANT	M. QUARTER SECTIONS	N. OWNERSHIP
					☒ PRIVATE ☐ LOCAL ☐ STATE ☐ FEDERAL ☐ MIXED

O. AGENCY(S)	
1.	2.

P. UTM ZONE	EASTING	NORTHING	USGS QUADRANGLE	Q. AREA(S) OF SIGNIFICANCE/CONTEXT(S)
1.	/ / / / /	/ / / / / /		1. 030 Architecture
2.	/ / / / /	/ / / / / /		2. 050 Commerce
3.	/ / / / /	/ / / / / /		3.
4.	/ / / / /	/ / / / / /		4.

R. SIGNIFICANT PERSON(S)	T. SIGNIFICANCE
1.	
2.	
3.	

S. SIGNIFICANT EVENT DATE(S)
1.
2.

☐ SEE CONTINUATION SHEET

MO 780-1257 (5-92)

MISSOURI DEPARTMENT OF NATURAL RESOURCES
HISTORIC PRESERVATION PROGRAM

P.O. BOX 176
JEFFERSON CITY, MO 65102

2.A. ARCHITECT/BUILDER/DESIGNER/ENGINEER		
1.	2.	3.

2.B. ARCHITECTURAL STYLE	2.C. VERNACULAR TYPE
	64 single-entry commercial

2.D. CONSTRUCTION DATE (CIRCA)	2.E. ALTERATION DATE			
ca. 1920	1.	2.	3.	4.	5.

2.F. RECONSTRUCTION DATE (CIRCA)	2.G. DATE MOVED	2.H. DESTRUCTION DATE	2.I. OWNER'S NAME & ADDRESS (IF DIFFERENT)

2.J. HISTORIC FUNCTION				
1. 02 commerce	2.	3.	4.	5.

2.K. HISTORIC SUBFUNCTION				
1.	2.	3.	4.	5.

2.L. NO. OF ANCILLARY STRUCTURES	2.M. RESOURCE TYPE	2.N. STORIES
	☒ BUILDING ☐ SITE ☐ STRUCTURE ☐ OBJECT	1. two 2. 3.

2.O. STRUCTURAL SYSTEMS	2.P. EXTERIOR WALL MATERIALS	2.Q. OTHER MATERIALS	
1. LB brick	1. 30 brick	1.	3.
2.	2. 20 wood	2.	4.

2.R. ROOF SHAPES	2.S. ROOF MATERIALS	2.T. ROOF FEATURES	
1. PR parapet	1. 65 concrete coping	1.	4.
2.	2.	2.	
3.	3.	3.	

2.U. FOUNDATION MATERIALS
1.
2.

2.V. PORCHES		
1.	2.	3.

2.W. PLAN
RC rectangular

2.X. FURTHER DESCRIPTION	2.Y. DESCRIPTION OF ENVIRONMENT AND OUTBUILDINGS
☐ (SEE CONTINUATION SHEET)	☐ (SEE CONTINUATION SHEET)

2.Z. SOURCES OF INFORMATION	PREPARED BY	ORGANIZATION	DATE
☐ (SEE CONTINUATION SHEET)	Teresa Douglass	Thomason & Associates	6/10/99

MISSOURI HISTORIC PROPERTY INVENTORY FORM

REFERENCE NUMBER	A. HISTORIC NAME
CGA5004-081	

B. COUNTY	C. OTHER NAME(S)
031	

D. ADDRESS	E. CITY	F VICINITY	G. RESTRICTED	H. ACREAGE
17 N. Main St.	Cape Girardeau	☐		

I. SECTION	J. TOWNSHIP	K. RANGE	L. SPANISH LAND GRANT	M. QUARTER SECTIONS	N. OWNERSHIP
					☒ PRIVATE ☐ LOCAL ☐ STATE ☐ FEDERAL ☐ MIXED

O. AGENCY(S)	
1.	2.

P. UTM ZONE	EASTING	NORTHING	USGS QUADRANGLE	Q. AREA(S) OF SIGNIFICANCE/CONTEXT(S)
1.	/ / / / /	/ / / / / /		1. 030 Architecture
2.	/ / / / /	/ / / / / /		2. 050 Commerce
3.	/ / / / /	/ / / / / /		3.
4.	/ / / / /	/ / / / / /		4.

R. SIGNIFICANT PERSON(S)	T. SIGNIFICANCE
1.	
2.	
3.	
S. SIGNIFICANT EVENT DATE(S)	
1.	
2.	☐ SEE CONTINUATION SHEET

MO 780-1257 (5-92)

MISSOURI DEPARTMENT OF NATURAL RESOURCES
HISTORIC PRESERVATION PROGRAM

P.O. BOX 176
JEFFERSON CITY, MO 65102

2.A. ARCHITECT/BUILDER/DESIGNER/ENGINEER		
1.	2.	3.

2.B. ARCHITECTURAL STYLE	2.C. VERNACULAR TYPE
	64 Single-entry commercial

2.D. CONSTRUCTION DATE (CIRCA)	2.E. ALTERATION DATE			
1896	1. 0000	2.	3.	4.	5.

2.F. RECONSTRUCTION DATE (CIRCA)	2.G. DATE MOVED	2.H. DESTRUCTION DATE	2.I. OWNER'S NAME & ADDRESS (IF DIFFERENT)

2.J. HISTORIC FUNCTION				
1. 02 commerce	2.	3.	4.	5.

2.K. HISTORIC SUBFUNCTION				
1.	2.	3.	4.	5.

2.L. NO. OF ANCILLARY STRUCTURES	2.M. RESOURCE TYPE	2.N. STORIES
	☒ BUILDING ☐ SITE ☐ STRUCTURE ☐ OBJECT	1. two 2. 3.

2.O. STRUCTURAL SYSTEMS	2.P. EXTERIOR WALL MATERIALS	2.Q. OTHER MATERIALS	
1. LB brick	1. 30 brick	1. 65 concrete	3.
2.	2. 61 stucco	2. 51 iron	4.

2.R. ROOF SHAPES	2.S. ROOF MATERIALS	2.T. ROOF FEATURES	
1. PR parapet	1.	1.	4.
2.	2.	2.	
3.	3.	3.	

2.U. FOUNDATION MATERIALS
1.
2.

2.V. PORCHES		
1.	2.	3.

2.W. PLAN
RC rectangle

2.X. FURTHER DESCRIPTION	2.Y. DESCRIPTION OF ENVIRONMENT AND OUTBUILDINGS
☐ (SEE CONTINUATION SHEET)	☐ (SEE CONTINUATION SHEET)

2.Z. SOURCES OF INFORMATION	PREPARED BY	ORGANIZATION	DATE
☐ (SEE CONTINUATION SHEET)	Teresa Douglass	Thomason & Associates	6/11/99

18
96
UNIQUE BRIDES

MISSOURI HISTORIC PROPERTY INVENTORY FORM

REFERENCE NUMBER	A. HISTORIC NAME
CGA5004-062	

B. COUNTY	C. OTHER NAME(S)
031	

D. ADDRESS	E. CITY	F. VICINITY	G. RESTRICTED	H. ACREAGE
19 N. Main St.	Cape Girardeau	☐		

I. SECTION	J. TOWNSHIP	K. RANGE	L. SPANISH LAND GRANT	M. QUARTER SECTIONS	N. OWNERSHIP
					☒ PRIVATE ☐ LOCAL ☐ STATE ☐ FEDERAL ☐ MIXED

O. AGENCY(S)	
1.	2.

P. UTM ZONE	EASTING	NORTHING	USGS QUADRANGLE	Q. AREA(S) OF SIGNIFICANCE/CONTEXT(S)
1.	/ / / / /	/ / / / / /		1. 030 Architecture
2.	/ / / / /	/ / / / / /		2. 050 Commerce
3.	/ / / / /	/ / / / / /		3.
4.	/ / / / /	/ / / / / /		4.

R. SIGNIFICANT PERSON(S)	T. SIGNIFICANCE
1.	
2.	
3.	

S. SIGNIFICANT EVENT DATE(S)	
1.	
2.	☐ SEE CONTINUATION SHEET

MO 780-1257 (5-92)

MISSOURI DEPARTMENT OF NATURAL RESOURCES
HISTORIC PRESERVATION PROGRAM

P.O. BOX 176
JEFFERSON CITY, MO 65102

2.A. ARCHITECT/BUILDER/DESIGNER/ENGINEER 1. 2. 3.			
2.B. ARCHITECTURAL STYLE [ ]		2.C. VERNACULAR TYPE [6 4] single-entry commercial	
2.D. CONSTRUCTION DATE (CIRCA) ca. 1900	2.E. ALTERATION DATE 1. 0000 2. 3. 4. 5.		
2.F. RECONSTRUCTION DATE (CIRCA)	2.G. DATE MOVED	2.H. DESTRUCTION DATE	2.I. OWNER'S NAME & ADDRESS (IF DIFFERENT)
2.J. HISTORIC FUNCTION 1. [0 2] commerce 2. [ ] 3. [ ] 4. [ ] 5. [ ]			
2.K. HISTORIC SUBFUNCTION 1. [ ] 2. [ ] 3. [ ] 4. [ ] 5. [ ]			
2.L. NO. OF ANCILLARY STRUCTURES	2.M. RESOURCE TYPE [X] BUILDING [ ] SITE [ ] STRUCTURE [ ] OBJECT		2.N. STORIES 1. two 2. 3.
2.O. STRUCTURAL SYSTEMS 1. [L B] brick 2. [ ]	2.P. EXTERIOR WALL MATERIALS 1. [3 0] brick 2. [5 5] aluminum	2.Q. OTHER MATERIALS 1. [ ] 3. [ ] 2. [ ] 4. [ ]	
2.R. ROOF SHAPES 1. [P R] parapet 2. [ ] 3. [ ]	2.S. ROOF MATERIALS 1. [6 5] concrete coping 2. [ ] 3. [ ]	2.T. ROOF FEATURES 1. [ ] 4. [ ] 2. [ ] 3. [ ]	2.U. FOUNDATION MATERIALS 1. [ ] 2. [ ]
2.V. PORCHES 1. [ ] 2. [ ] 3. [ ]			2.W. PLAN [R C] rectangular
2.X. FURTHER DESCRIPTION [ ] (SEE CONTINUATION SHEET)		2.Y. DESCRIPTION OF ENVIRONMENT AND OUTBUILDINGS [ ] (SEE CONTINUATION SHEET)	
2.Z. SOURCES OF INFORMATION [ ] (SEE CONTINUATION SHEET)	PREPARED BY Teresa Douglass	ORGANIZATION Thomason & Associates	DATE 6/10/99

SIBLEY'S BARGAIN BOOKS
MAIN STREET
Sibley's
Bargain Books
Sibley's
Bargain Books

MISSOURI HISTORIC PROPERTY INVENTORY FORM

REFERENCE NUMBER	A. HISTORIC NAME
CGAS004-083	

B. COUNTY	C. OTHER NAME(S)
031	

D. ADDRESS	E. CITY	F. VICINITY	G. RESTRICTED	H. ACREAGE
23 N. Main St.	Cape Girardeau	☐		

I. SECTION	J. TOWNSHIP	K. RANGE	L. SPANISH LAND GRANT	M. QUARTER SECTIONS	N. OWNERSHIP
					☒ PRIVATE ☐ LOCAL ☐ STATE ☐ FEDERAL ☐ MIXED

O. AGENCY(S)	
1.	2.

P. UTM ZONE	EASTING	NORTHING	USGS QUADRANGLE	Q. AREA(S) OF SIGNIFICANCE/CONTEXT(S)
1.	/ / / / /	/ / / / / /		1. 030 Architecture
2.	/ / / / /	/ / / / / /		2. 050 Commerce
3.	/ / / / /	/ / / / / /		3.
4.	/ / / / /	/ / / / / /		4.

R. SIGNIFICANT PERSON(S)	T. SIGNIFICANCE
1.	
2.	
3.	
S. SIGNIFICANT EVENT DATE(S)	
1.	
2.	☐ SEE CONTINUATION SHEET

MO 780-1257 (5-92)

MISSOURI DEPARTMENT OF NATURAL RESOURCES
HISTORIC PRESERVATION PROGRAM

P.O. BOX 176
JEFFERSON CITY, MO 65102

2.A. ARCHITECT/BUILDER/DESIGNER/ENGINEER		
1.	2.	3.

2.B. ARCHITECTURAL STYLE	2.C. VERNACULAR TYPE
	67 Multiple-entry commercial

2.D. CONSTRUCTION DATE (CIRCA)	2.E. ALTERATION DATE				
ca. 1900	1. 0000	2.	3.	4.	5.

2.F. RECONSTRUCTION DATE (CIRCA)	2.G. DATE MOVED	2.H. DESTRUCTION DATE	2.I. OWNER'S NAME & ADDRESS (IF DIFFERENT)

2.J. HISTORIC FUNCTION				
1. 02 commerce	2.	3.	4.	5.

2.K. HISTORIC SUBFUNCTION				
1.	2.	3.	4.	5.

2.L. NO. OF ANCILLARY STRUCTURES	2.M. RESOURCE TYPE	2.N. STORIES
	☒ BUILDING ☐ SITE ☐ STRUCTURE ☐ OBJECT	1. two 2. 3.

2.O. STRUCTURAL SYSTEMS	2.P. EXTERIOR WALL MATERIALS	2.Q. OTHER MATERIALS	
1. LB brick	1. 30 brick	1.	3.
2.	2.	2.	4.

2.R. ROOF SHAPES	2.S. ROOF MATERIALS	2.T. ROOF FEATURES	
1. FT flat	1. 50 metal	1.	4.
2.	2.	2.	
3.	3.	3.	

2.U. FOUNDATION MATERIALS
1.
2.

2.V. PORCHES			2.W. PLAN
1.	2.	3.	RC rectangular

2.X. FURTHER DESCRIPTION	2.Y. DESCRIPTION OF ENVIRONMENT AND OUTBUILDINGS
☐ (SEE CONTINUATION SHEET)	☐ (SEE CONTINUATION SHEET)

2.Z. SOURCES OF INFORMATION	PREPARED BY	ORGANIZATION	DATE
☐ (SEE CONTINUATION SHEET)	Teresa Douglass	Thomason & Associates	6/10/99



MISSOURI HISTORIC PROPERTY INVENTORY FORM

REFERENCE NUMBER	A. HISTORIC NAME
CGA5004- 084	

B. COUNTY	C. OTHER NAME(S)
031	

D. ADDRESS	E. CITY	F. VICINITY	G. RESTRICTED	H. ACREAGE
27 N. Main St.	Cape Girardeau	☐		

I. SECTION	J. TOWNSHIP	K. RANGE	L. SPANISH LAND GRANT	M. QUARTER SECTIONS	N. OWNERSHIP
					☒ PRIVATE ☐ LOCAL ☐ STATE ☐ FEDERAL ☐ MIXED

O. AGENCY(S)	
1.	2.

P. UTM ZONE	EASTING	NORTHING	USGS QUADRANGLE	Q. AREA(S) OF SIGNIFICANCE/CONTEXT(S)
1.	/ / / / /	/ / / / / /		1. 030 Architecture
2.	/ / / / /	/ / / / / /		2. 050 Commerce
3.	/ / / / /	/ / / / / /		3.
4.	/ / / / /	/ / / / / /		4.

R. SIGNIFICANT PERSON(S)	T. SIGNIFICANCE
1.	
2.	
3.	

S. SIGNIFICANT EVENT DATE(S)
1.
2.

☐ SEE CONTINUATION SHEET

MO 780-1257 (5-92)

MISSOURI DEPARTMENT OF NATURAL RESOURCES
HISTORIC PRESERVATION PROGRAM

P.O. BOX 176
JEFFERSON CITY, MO 65102

2.A. ARCHITECT/BUILDER/DESIGNER/ENGINEER		
1.	2.	3.

2.B. ARCHITECTURAL STYLE	2.C. VERNACULAR TYPE
	67 Multiple-entry commercial

2.D. CONSTRUCTION DATE (CIRCA)	2.E. ALTERATION DATE			
ca. 1900	1.0000	2.	3.	4.	5.

2.F. RECONSTRUCTION DATE (CIRCA)	2.G. DATE MOVED	2.H. DESTRUCTION DATE	2.I. OWNER'S NAME & ADDRESS (IF DIFFERENT)

2.J. HISTORIC FUNCTION				
1. 02 commerce	2.	3.	4.	5.

2.K. HISTORIC SUBFUNCTION				
1.	2.	3.	4.	5.

2.L. NO. OF ANCILLARY STRUCTURES	2.M. RESOURCE TYPE	2.N. STORIES
	☒ BUILDING ☐ SITE ☐ STRUCTURE ☐ OBJECT	1. two 2. 2.5 3.

2.O. STRUCTURAL SYSTEMS	2.P. EXTERIOR WALL MATERIALS	2.Q. OTHER MATERIALS	
1. LB brick	1. 30 brick	1.	3.
2.	2.	2.	4.

2.R. ROOF SHAPES	2.S. ROOF MATERIALS	2.T. ROOF FEATURES	
1. FT flat	1. 50 metal	1.	4.
2.	2.	2.	
3.	3.	3.	

2.U. FOUNDATION MATERIALS
1.
2.

2.V. PORCHES		
1.	2.	3.

2.W. PLAN
RC rectangular

2.X. FURTHER DESCRIPTION	2.Y. DESCRIPTION OF ENVIRONMENT AND OUTBUILDINGS
☐ (SEE CONTINUATION SHEET)	☐ (SEE CONTINUATION SHEET)

2.Z. SOURCES OF INFORMATION	PREPARED BY	ORGANIZATION	DATE
☐ (SEE CONTINUATION SHEET)	Teresa Douglass	Thomason & Associates	6/10/99

ZICKFIELDS

MISSOURI HISTORIC PROPERTY INVENTORY FORM

REFERENCE NUMBER	A. HISTORIC NAME
CGAS004-085	

B. COUNTY	C. OTHER NAME(S)
031	

D. ADDRESS	E. CITY	F. VICINITY	G. RESTRICTED	H. ACREAGE
29 N. Main St.	Cape Girardeau	☐		

I. SECTION	J. TOWNSHIP	K. RANGE	L. SPANISH LAND GRANT	M. QUARTER SECTIONS	N. OWNERSHIP
					☒ PRIVATE ☐ LOCAL ☐ STATE ☐ FEDERAL ☐ MIXED

O. AGENCY(S)	
1.	2.

P. UTM ZONE	EASTING	NORTHING	USGS QUADRANGLE	Q. AREA(S) OF SIGNIFICANCE/CONTEXT(S)
1.	/ / / / /	/ / / / / /		1. 030 Architecture
2.	/ / / / /	/ / / / / /		2. 050 Commerce
3.	/ / / / /	/ / / / / /		3.
4.	/ / / / /	/ / / / / /		4.

R. SIGNIFICANT PERSON(S)	T. SIGNIFICANCE
1.	
2.	
3.	

S. SIGNIFICANT EVENT DATE(S)	
1.	
2.	☐ SEE CONTINUATION SHEET

MO 780-1257 (5-92)

MISSOURI DEPARTMENT OF NATURAL RESOURCES
HISTORIC PRESERVATION PROGRAM

P.O. BOX 176
JEFFERSON CITY, MO 65102

2.A. ARCHITECT/BUILDER/DESIGNER/ENGINEER		
1.	2.	3.

2.B. ARCHITECTURAL STYLE	2.C. VERNACULAR TYPE
55 Spanish Revival	64 single-entry commercial

2.D. CONSTRUCTION DATE (CIRCA)	2.E. ALTERATION DATE			
ca. 1920	1.	2.	3.	4.	5.

2.F. RECONSTRUCTION DATE (CIRCA)	2.G. DATE MOVED	2.H. DESTRUCTION DATE	2.I. OWNER'S NAME & ADDRESS (IF DIFFERENT)

2.J. HISTORIC FUNCTION				
1. 02 commerce	2.	3.	4.	5.

2.K. HISTORIC SUBFUNCTION				
1.	2.	3.	4.	5.

2.L. NO. OF ANCILLARY STRUCTURES	2.M. RESOURCE TYPE	2.N. STORIES
	☒ BUILDING ☐ SITE ☐ STRUCTURE ☐ OBJECT	1. two 2. 3.

2.O. STRUCTURAL SYSTEMS	2.P. EXTERIOR WALL MATERIALS	2.Q. OTHER MATERIALS	
1. LB brick	1. 30 brick	1.	3.
2.	2. 20 wood	2.	4.

2.R. ROOF SHAPES	2.S. ROOF MATERIALS	2.T. ROOF FEATURES	
1. MN mansard	1. 62 terra cotta	1.	4.
2.	2.	2.	
3.	3.	3.	

2.U. FOUNDATION MATERIALS
1.
2.

2.V. PORCHES		
1.	2.	3.

2.W. PLAN

2.X. FURTHER DESCRIPTION	2.Y. DESCRIPTION OF ENVIRONMENT AND OUTBUILDINGS
☐ (SEE CONTINUATION SHEET)	☐ (SEE CONTINUATION SHEET)

2.Z. SOURCES OF INFORMATION	PREPARED BY	ORGANIZATION	DATE
☐ (SEE CONTINUATION SHEET)	Teresa Douglass	Thomason & Associates	6/10/99

ZICKSER'S
JEWELERS

MISSOURI HISTORIC PROPERTY INVENTORY FORM

REFERENCE NUMBER	A. HISTORIC NAME
LGA5004-086	

B. COUNTY	C. OTHER NAME(S)
031	

D. ADDRESS	E. CITY	F. VICINITY	G. RESTRICTED	H. ACREAGE
31 N. Main St.	Cape Girardeau	☐		

I. SECTION	J. TOWNSHIP	K. RANGE	L. SPANISH LAND GRANT	M. QUARTER SECTIONS	N. OWNERSHIP
					☒ PRIVATE ☐ LOCAL ☐ STATE ☐ FEDERAL ☐ MIXED

O. AGENCY(S)	
1.	2.

P. UTM ZONE	EASTING	NORTHING	USGS QUADRANGLE	Q. AREA(S) OF SIGNIFICANCE/CONTEXT(S)
1.	/ / / / /	/ / / / / /		1. 030 Architecture
2.	/ / / / /	/ / / / / /		2. 050 Commerce
3.	/ / / / /	/ / / / / /		3.
4.	/ / / / /	/ / / / / /		4.

R. SIGNIFICANT PERSON(S)	T. SIGNIFICANCE
1.	
2.	
3.	

S. SIGNIFICANT EVENT DATE(S)	
1.	
2.	☐ SEE CONTINUATION SHEET

MO 780-1257 (5-92)

MISSOURI DEPARTMENT OF NATURAL RESOURCES
HISTORIC PRESERVATION PROGRAM

P.O. BOX 176
JEFFERSON CITY, MO 65102

2.A. ARCHITECT/BUILDER/DESIGNER/ENGINEER		
1.	2.	3.

2.B. ARCHITECTURAL STYLE	2.C. VERNACULAR TYPE
	64 Single-entry commercial building

2.D. CONSTRUCTION DATE (CIRCA)	2.E. ALTERATION DATE			
ca. 1910	1.	2.	3.	4.	5.

2.F. RECONSTRUCTION DATE (CIRCA)	2.G. DATE MOVED	2.H. DESTRUCTION DATE	2.I. OWNER'S NAME & ADDRESS (IF DIFFERENT)

2.J. HISTORIC FUNCTION				
1. 02 commerce	2.	3.	4.	5.

2.K. HISTORIC SUBFUNCTION				
1.	2.	3.	4.	5.

2.L. NO. OF ANCILLARY STRUCTURES	2.M. RESOURCE TYPE	2.N. STORIES
	☒ BUILDING ☐ SITE ☐ STRUCTURE ☐ OBJECT	1. two 2. 3.

2.O. STRUCTURAL SYSTEMS	2.P. EXTERIOR WALL MATERIALS	2.Q. OTHER MATERIALS	
1. LB brick	1. 30 brick	1.	3.
2.	2. 20 wood bulkheads	2.	4.

2.R. ROOF SHAPES	2.S. ROOF MATERIALS	2.T. ROOF FEATURES	
1. FT flat	1.	1.	4.
2.	2.	2.	
3.	3.	3.	

2.U. FOUNDATION MATERIALS
1.
2.

2.V. PORCHES		
1.	2.	3.

2.W. PLAN

2.X. FURTHER DESCRIPTION	2.Y. DESCRIPTION OF ENVIRONMENT AND OUTBUILDINGS
☐ (SEE CONTINUATION SHEET)	☐ (SEE CONTINUATION SHEET)

2.Z. SOURCES OF INFORMATION	PREPARED BY	ORGANIZATION	DATE
☐ (SEE CONTINUATION SHEET)	Tersa Douglass	Thomason & Associates	6/10/99

MISSOURI HISTORIC PROPERTY INVENTORY FORM

REFERENCE NUMBER	A. HISTORIC NAME
CGA5004-087	

B. COUNTY	C. OTHER NAME(S)
031	

D. ADDRESS	E. CITY	F. VICINITY	G. RESTRICTED	H. ACREAGE
33-35 N. Main St.	Cape Girardeau	☐		

I. SECTION	J. TOWNSHIP	K. RANGE	L. SPANISH LAND GRANT	M. QUARTER SECTIONS	N. OWNERSHIP
					☒ PRIVATE ☐ LOCAL ☐ STATE ☐ FEDERAL ☐ MIXED

O. AGENCY(S)	
1.	2.

P. UTM ZONE	EASTING	NORTHING	USGS QUADRANGLE	Q. AREA(S) OF SIGNIFICANCE/CONTEXT(S)
1.	/ / / / /	/ / / / / /		1. 030 Architecture
2.	/ / / / /	/ / / / / /		2. 050 Commrece
3.	/ / / / /	/ / / / / /		3.
4.	/ / / / /	/ / / / / /		4.

R. SIGNIFICANT PERSON(S)	T. SIGNIFICANCE
1.	
2.	
3.	
S. SIGNIFICANT EVENT DATE(S)	
1.	
2.	☐ SEE CONTINUATION SHEET

MO 780-1257 (5-92)

MISSOURI DEPARTMENT OF NATURAL RESOURCES
HISTORIC PRESERVATION PROGRAM

P.O. BOX 176
JEFFERSON CITY, MO 65102

2.A. ARCHITECT/BUILDER/DESIGNER/ENGINEER		
1.	2.	3.

2.B. ARCHITECTURAL STYLE	2.C. VERNACULAR TYPE
	67 Multiple Entry Commercial

2.D. CONSTRUCTION DATE (CIRCA)	2.E. ALTERATION DATE			
ca. 1900	1.	2.	3.	4.	5.

2.F. RECONSTRUCTION DATE (CIRCA)	2.G. DATE MOVED	2.H. DESTRUCTION DATE	2.I. OWNER'S NAME & ADDRESS (IF DIFFERENT)

2.J. HISTORIC FUNCTION				
1. 02 Commerce	2.	3.	4.	5.

2.K. HISTORIC SUBFUNCTION				
1.	2.	3.	4.	5.

2.L. NO. OF ANCILLARY STRUCTURES	2.M. RESOURCE TYPE	2.N. STORIES
	☒ BUILDING ☐ SITE ☐ STRUCTURE ☐ OBJECT	1. two 2. 3.

2.O. STRUCTURAL SYSTEMS	2.P. EXTERIOR WALL MATERIALS	2.Q. OTHER MATERIALS	
1. LB brick	1. 30 brick	1.	3.
2.	2.	2.	4.

2.R. ROOF SHAPES	2.S. ROOF MATERIALS	2.T. ROOF FEATURES	
1. FT flat	1.	1.	4.
2.	2.	2.	
3.	3.	3.	

2.U. FOUNDATION MATERIALS
1.
2.

2.V. PORCHES		
1.	2.	3.

2.W. PLAN

2.X. FURTHER DESCRIPTION	2.Y. DESCRIPTION OF ENVIRONMENT AND OUTBUILDINGS
☐ (SEE CONTINUATION SHEET)	☐ (SEE CONTINUATION SHEET)

2.Z. SOURCES OF INFORMATION	PREPARED BY	ORGANIZATION	DATE
☐ (SEE CONTINUATION SHEET)	Teresa Douglass	Thomason & Associates	5/5/99

Pre Mini
Carol-Cyn's
CAROL'S CLOSET
UPSCALE RESALE

MISSOURI HISTORIC PROPERTY INVENTORY FORM

REFERENCE NUMBER	A. HISTORIC NAME
CG AS 004-088	

B. COUNTY	C. OTHER NAME(S)
031	

D. ADDRESS	E. CITY	F. VICINITY	G. RESTRICTED	H. ACREAGE
46 N. Main St.	Cape Girardeau	☐		

I. SECTION	J. TOWNSHIP	K. RANGE	L. SPANISH LAND GRANT	M. QUARTER SECTIONS	N. OWNERSHIP
					☒ PRIVATE ☐ LOCAL ☐ STATE ☐ FEDERAL ☐ MIXED

O. AGENCY(S)	
1.	2.

P. UTM ZONE	EASTING	NORTHING	USGS QUADRANGLE	Q. AREA(S) OF SIGNIFICANCE/CONTEXT(S)
1.	/ / / / /	/ / / / / /		1. 030 Architecture
2.	/ / / / /	/ / / / / /		2. 050 Commerce
3.	/ / / / /	/ / / / / /		3.
4.	/ / / / /	/ / / / / /		4.

R. SIGNIFICANT PERSON(S)	T. SIGNIFICANCE
1.	
2.	
3.	

S. SIGNIFICANT EVENT DATE(S)	
1.	
2.	☐ SEE CONTINUATION SHEET

MO 780-1257 (5-92)

MISSOURI DEPARTMENT OF NATURAL RESOURCES
HISTORIC PRESERVATION PROGRAM

P.O. BOX 176
JEFFERSON CITY, MO 65102

2.A. ARCHITECT/BUILDER/DESIGNER/ENGINEER		
1.	2.	3.

2.B. ARCHITECTURAL STYLE	2.C. VERNACULAR TYPE
	64 Single Entry Commercial

2.D. CONSTRUCTION DATE (CIRCA)	2.E. ALTERATION DATE			
ca. 1900	1.	2.	3.	4.	5.

2.F. RECONSTRUCTION DATE (CIRCA)	2.G. DATE MOVED	2.H. DESTRUCTION DATE	2.I. OWNER'S NAME & ADDRESS (IF DIFFERENT)

2.J. HISTORIC FUNCTION				
1. 02 Commerce	2.	3.	4.	5.

2.K. HISTORIC SUBFUNCTION				
1.	2.	3.	4.	5.

2.L. NO. OF ANCILLARY STRUCTURES	2.M. RESOURCE TYPE	2.N. STORIES
	☒ BUILDING ☐ SITE ☐ STRUCTURE ☐ OBJECT	1. two 2. 3.

2.O. STRUCTURAL SYSTEMS	2.P. EXTERIOR WALL MATERIALS	2.Q. OTHER MATERIALS	
1. LB brick	1. 30 brick	1. 59 cast iron	3.
2.	2.	2.	4.

2.R. ROOF SHAPES	2.S. ROOF MATERIALS	2.T. ROOF FEATURES	
1. FT flat	1.	1.	4.
2.	2.	2.	2.U. FOUNDATION MATERIALS 1.
3.	3.	3.	2.

2.V. PORCHES			2.W. PLAN
1.	2.	3.	

2.X. FURTHER DESCRIPTION ☐ (SEE CONTINUATION SHEET)	2.Y. DESCRIPTION OF ENVIRONMENT AND OUTBUILDINGS ☐ (SEE CONTINUATION SHEET)

2.Z. SOURCES OF INFORMATION ☐ (SEE CONTINUATION SHEET)	PREPARED BY	ORGANIZATION	DATE
	Teresa Douglass	Thomason & Associates	5/5/99

hecht's
too

MISSOURI HISTORIC PROPERTY INVENTORY FORM

REFERENCE NUMBER	A. HISTORIC NAME
CGA5004-089	Cape Girardeau Telephone Co.

B. COUNTY	C. OTHER NAME(S)
031	

D. ADDRESS	E. CITY	F. VICINITY	G. RESTRICTED	H. ACREAGE
101 N. Main St.	Cape Girardeau	☐		

I. SECTION	J. TOWNSHIP	K. RANGE	L. SPANISH LAND GRANT	M. QUARTER SECTIONS	N. OWNERSHIP
					☒ PRIVATE ☐ LOCAL ☐ STATE ☐ FEDERAL ☐ MIXED

O. AGENCY(S)	
1.	2.

P. UTM ZONE	EASTING	NORTHING	USGS QUADRANGLE	Q. AREA(S) OF SIGNIFICANCE/CONTEXT(S)
1.	/ / / / /	/ / / / / /		1. 030 Architecture
2.	/ / / / /	/ / / / / /		2. 050 Commerce
3.	/ / / / /	/ / / / / /		3. 060 Communication
4.	/ / / / /	/ / / / / /		4.

R. SIGNIFICANT PERSON(S)	T. SIGNIFICANCE
1.	
2.	
3.	

S. SIGNIFICANT EVENT DATE(S)
1.
2.

☐ SEE CONTINUATION SHEET

MO 780-1257 (5-92)

MISSOURI DEPARTMENT OF NATURAL RESOURCES
HISTORIC PRESERVATION PROGRAM

P.O. BOX 176
JEFFERSON CITY, MO 65102

2.A. ARCHITECT/BUILDER/DESIGNER/ENGINEER		
1.	2.	3.

2.B. ARCHITECTURAL STYLE	2.C. VERNACULAR TYPE
	64 Single Entry Commercial

2.D. CONSTRUCTION DATE (CIRCA)	2.E. ALTERATION DATE			
ca. 1890	1.	2.	3.	4.	5.

2.F. RECONSTRUCTION DATE (CIRCA)	2.G. DATE MOVED	2.H. DESTRUCTION DATE	2.I. OWNER'S NAME & ADDRESS (IF DIFFERENT)

2.J. HISTORIC FUNCTION				
1. 10 processing	2. 02 commerce	3.	4.	5.

2.K. HISTORIC SUBFUNCTION				
1. 10 E	2.	3.	4.	5.

2.L. NO. OF ANCILLARY STRUCTURES	2.M. RESOURCE TYPE	2.N. STORIES
	☒ BUILDING ☐ SITE ☐ STRUCTURE ☐ OBJECT	1. three 2. 3.

2.O. STRUCTURAL SYSTEMS	2.P. EXTERIOR WALL MATERIALS	2.Q. OTHER MATERIALS	
1. LB brick	1. 30 brick	1. 55 aluminum	3.
2.	2.	2.	4.

2.R. ROOF SHAPES	2.S. ROOF MATERIALS	2.T. ROOF FEATURES	
1. FT flat	1.	1.	4.
2.	2.	2.	
3.	3.	3.	

2.U. FOUNDATION MATERIALS
1.
2.

2.V. PORCHES			2.W. PLAN
1.	2.	3.	

2.X. FURTHER DESCRIPTION	2.Y. DESCRIPTION OF ENVIRONMENT AND OUTBUILDINGS
☐ (SEE CONTINUATION SHEET)	☐ (SEE CONTINUATION SHEET)

2.Z. SOURCES OF INFORMATION	PREPARED BY	ORGANIZATION	DATE
☐ (SEE CONTINUATION SHEET)	Teresa Douglass	Thomason & Associates	5/5/99

S. GREGG GALLERY

MISSOURI HISTORIC PROPERTY INVENTORY FORM

REFERENCE NUMBER	A. HISTORIC NAME
CGA5004-090	

B. COUNTY	C. OTHER NAME(S)
031	

D. ADDRESS	E. CITY	F. VICINITY	G. RESTRICTED	H. ACREAGE
102 N. Main St.	Cape Girardeau	☐		

I. SECTION	J. TOWNSHIP	K. RANGE	L. SPANISH LAND GRANT	M. QUARTER SECTIONS	N. OWNERSHIP
					☒ PRIVATE ☐ LOCAL ☐ STATE ☐ FEDERAL ☐ MIXED

O. AGENCY(S)	
1.	2.

P. UTM ZONE	EASTING	NORTHING	USGS QUADRANGLE	Q. AREA(S) OF SIGNIFICANCE/CONTEXT(S)
1.	/ / / / /	/ / / / / /		1. 030 Architecture
2.	/ / / / /	/ / / / / /		2. 050 Commerxe
3.	/ / / / /	/ / / / / /		3.
4.	/ / / / /	/ / / / / /		4.

R. SIGNIFICANT PERSON(S)	T. SIGNIFICANCE
1.	
2.	
3.	

S. SIGNIFICANT EVENT DATE(S)	
1.	
2.	☐ SEE CONTINUATION SHEET

MO 780-1257 (5-92)

MISSOURI DEPARTMENT OF NATURAL RESOURCES
HISTORIC PRESERVATION PROGRAM

P.O. BOX 176
JEFFERSON CITY, MO 65102

2.A. ARCHITECT/BUILDER/DESIGNER/ENGINEER		
1.	2.	3.

2.B. ARCHITECTURAL STYLE	2.C. VERNACULAR TYPE
52 Classical Revival	

2.D. CONSTRUCTION DATE (CIRCA)	2.E. ALTERATION DATE			
ca. 1910	1.	2.	3.	4.	5.

2.F. RECONSTRUCTION DATE (CIRCA)	2.G. DATE MOVED	2.H. DESTRUCTION DATE	2.I. OWNER'S NAME & ADDRESS (IF DIFFERENT)

2.J. HISTORIC FUNCTION				
1. 02	2.	3.	4.	5.

2.K. HISTORIC SUBFUNCTION				
1. 02D Bank	2.	3.	4.	5.

2.L. NO. OF ANCILLARY STRUCTURES	2.M. RESOURCE TYPE	2.N. STORIES
	☒ BUILDING ☐ SITE ☐ STRUCTURE ☐ OBJECT	1. two 2. 3.

2.O. STRUCTURAL SYSTEMS	2.P. EXTERIOR WALL MATERIALS	2.Q. OTHER MATERIALS	
1. LB brick	1. 30 brick	1. 65 concrete	3.
2.	2.	2.	4.

2.R. ROOF SHAPES	2.S. ROOF MATERIALS	2.T. ROOF FEATURES	
1. FT flat	1. 65 concrete	1.	4.
2.	2.	2.	
3.	3.	3.	

2.U. FOUNDATION MATERIALS
1. 65 concrete
2.

2.V. PORCHES			2.W. PLAN
1.	2.	3.	

2.X. FURTHER DESCRIPTION	2.Y. DESCRIPTION OF ENVIRONMENT AND OUTBUILDINGS
☐ (SEE CONTINUATION SHEET)	☐ (SEE CONTINUATION SHEET)

2.Z. SOURCES OF INFORMATION	PREPARED BY	ORGANIZATION	DATE
☐ (SEE CONTINUATION SHEET)	Teresa Douglass	Thomason & Associates	5/5/99

HECHT'S

MISSOURI HISTORIC PROPERTY INVENTORY FORM

REFERENCE NUMBER	A. HISTORIC NAME
CGAS004-091	Hecht's Department Store
B. COUNTY	C. OTHER NAME(S)
031	

D. ADDRESS	E. CITY	F. VICINITY	G. RESTRICTED	H. ACREAGE
105-107 N. Main St.	Cape Girardeau	☐		

I. SECTION	J. TOWNSHIP	K. RANGE	L. SPANISH LAND GRANT	M. QUARTER SECTIONS	N. OWNERSHIP
					☒ PRIVATE ☐ LOCAL ☐ STATE ☐ FEDERAL ☐ MIXED

O. AGENCY(S)	
1.	2.

P. UTM ZONE	EASTING	NORTHING	USGS QUADRANGLE	Q. AREA(S) OF SIGNIFICANCE/CONTEXT(S)
1.	/ / / / /	/ / / / / /		1. 030 Architecture
2.	/ / / / /	/ / / / / /		2. 050 Commerce
3.	/ / / / /	/ / / / / /		3.
4.	/ / / / /	/ / / / / /		4.

R. SIGNIFICANT PERSON(S)

1.

2.

3.

S. SIGNIFICANT EVENT DATE(S)

1.

2.

T. SIGNIFICANCE

This building features a large recessed entry with an original glass and metal display windows on marble bulkheads. The arched entryway has a decorative plaster ceiling with angel and garland motifs. In the center of the entryway is an original freestanding octagonal display case of glass and metal design with a marble bulkhead. The floor of the entryway is marble tile with the word "Hecht's" written in contrasting tile on either side of the display case.

This is a contributing building to the Cape Girardeau Commercial Historic District.

☐ SEE CONTINUATION SHEET

MISSOURI DEPARTMENT OF NATURAL RESOURCES
HISTORIC PRESERVATION PROGRAM

P.O. BOX 176
JEFFERSON CITY, MO 65102

2.A. ARCHITECT/BUILDER/DESIGNER/ENGINEER		
1.	2.	3.

2.B. ARCHITECTURAL STYLE	2.C. VERNACULAR TYPE
55 Mission/Spanish	64 Single Entry Commercial

2.D. CONSTRUCTION DATE (CIRCA)	2.E. ALTERATION DATE			
ca. 1915	1.	2.	3.	4.	5.

2.F. RECONSTRUCTION DATE (CIRCA)	2.G. DATE MOVED	2.H. DESTRUCTION DATE	2.I. OWNER'S NAME & ADDRESS (IF DIFFERENT)
			Martin Hecht Trust, PO Box 740, Cape Girardeau

2.J. HISTORIC FUNCTION				
1. 02 Commerce	2.	3.	4.	5.

2.K. HISTORIC SUBFUNCTION				
1. 02F Dept. store	2.	3.	4.	5.

2.L. NO. OF ANCILLARY STRUCTURES	2.M. RESOURCE TYPE	2.N. STORIES
	☒ BUILDING ☐ SITE ☐ STRUCTURE ☐ OBJECT	1. two 2. 3.

2.O. STRUCTURAL SYSTEMS	2.P. EXTERIOR WALL MATERIALS	2.Q. OTHER MATERIALS	
1. LB brick	1. 30 brick	1. 44 marble	3.
2.	2. 65 concrete	2. 59 cast iron	4.

2.R. ROOF SHAPES	2.S. ROOF MATERIALS	2.T. ROOF FEATURES	
1. HP hipped	1. 63 asphalt	1. DR dormer	4.
2.	2.	2.	
3.	3.	3.	

2.U. FOUNDATION MATERIALS
1.
2.

2.V. PORCHES		
1.	2.	3.

2.W. PLAN

2.X. FURTHER DESCRIPTION	2.Y. DESCRIPTION OF ENVIRONMENT AND OUTBUILDINGS
☐ (SEE CONTINUATION SHEET)	☐ (SEE CONTINUATION SHEET)

2.Z. SOURCES OF INFORMATION	PREPARED BY	ORGANIZATION	DATE
☐ (SEE CONTINUATION SHEET)	Teresa Douglass	Thomason & Associates	5/5/99

102
CHEVROLET

MISSOURI HISTORIC PROPERTY INVENTORY FORM

REFERENCE NUMBER	A. HISTORIC NAME
CGA5004-092	

B. COUNTY	C. OTHER NAME(S)
031	

D. ADDRESS	E. CITY	F. VICINITY	G. RESTRICTED	H. ACREAGE
108-110 N. Main St.	Cape Girardeau	☐		

I. SECTION	J. TOWNSHIP	K. RANGE	L. SPANISH LAND GRANT	M. QUARTER SECTIONS	N. OWNERSHIP
					☒ PRIVATE ☐ LOCAL ☐ STATE ☐ FEDERAL ☐ MIXED

O. AGENCY(S)	
1.	2.

P. UTM ZONE	EASTING	NORTHING	USGS QUADRANGLE	Q. AREA(S) OF SIGNIFICANCE/CONTEXT(S)
1.	/ / / / /	/ / / / / /		1. 030 Architecture
2.	/ / / / /	/ / / / / /		2. 050 Commerce
3.	/ / / / /	/ / / / / /		3.
4.	/ / / / /	/ / / / / /		4.

R. SIGNIFICANT PERSON(S)
1.
2.
3.

S. SIGNIFICANT EVENT DATE(S)
1.
2.

T. SIGNIFICANCE

This is a contributing building to the Cape Girardeau Commercial Historic District.

☐ SEE CONTINUATION SHEET

MO 780-1257 (5-92)

MISSOURI DEPARTMENT OF NATURAL RESOURCES
HISTORIC PRESERVATION PROGRAM

P.O. BOX 176
JEFFERSON CITY, MO 65102

2.A. ARCHITECT/BUILDER/DESIGNER/ENGINEER		
1.	2.	3.

2.B. ARCHITECTURAL STYLE	2.C. VERNACULAR TYPE
	6 7 Multiple Entry Commercial

2.D. CONSTRUCTION DATE (CIRCA)	2.E. ALTERATION DATE			
ca. 1930	1.	2.	3.	4.	5.

2.F. RECONSTRUCTION DATE (CIRCA)	2.G. DATE MOVED	2.H. DESTRUCTION DATE	2.I. OWNER'S NAME & ADDRESS (IF DIFFERENT)
			John C. Jones, Trust, 1620 Bloomfield, Cape Girardeau

2.J. HISTORIC FUNCTION				
1. 0 2	2.	3.	4.	5.

2.K. HISTORIC SUBFUNCTION				
1.	2.	3.	4.	5.

2.L. NO. OF ANCILLARY STRUCTURES	2.M. RESOURCE TYPE	2.N. STORIES
	☒ BUILDING ☐ SITE ☐ STRUCTURE ☐ OBJECT	1. two 2. 3.

2.O. STRUCTURAL SYSTEMS	2.P. EXTERIOR WALL MATERIALS	2.Q. OTHER MATERIALS	
1. L B brick	1. 3 0 brick	1. 2 0 wood	3.
2.	2.	2.	4.

2.R. ROOF SHAPES	2.S. ROOF MATERIALS	2.T. ROOF FEATURES	
1. F T flat	1. 5 0 metal	1.	4.
2.	2.	2.	2.U. FOUNDATION MATERIALS 1.
3.	3.	3.	2.

2.V. PORCHES			2.W. PLAN
1.	2.	3.	

2.X. FURTHER DESCRIPTION	2.Y. DESCRIPTION OF ENVIRONMENT AND OUTBUILDINGS
☐ (SEE CONTINUATION SHEET)	☐ (SEE CONTINUATION SHEET)

2.Z. SOURCES OF INFORMATION	PREPARED BY	ORGANIZATION	DATE
☐ (SEE CONTINUATION SHEET)	Teresa Douglass	Thomason & Associates	5/5/99


HECHT'S

MISSOURI HISTORIC PROPERTY INVENTORY FORM

REFERENCE NUMBER	A. HISTORIC NAME
CGAS004 093	

B. COUNTY	C. OTHER NAME(S)
031	

D. ADDRESS	E. CITY	F. VICINITY	G. RESTRICTED	H. ACREAGE
109 N. Main St.	Cape Girardeau	☐		

I. SECTION	J. TOWNSHIP	K. RANGE	L. SPANISH LAND GRANT	M. QUARTER SECTIONS	N. OWNERSHIP
					☒ PRIVATE ☐ LOCAL ☐ STATE ☐ FEDERAL ☐ MIXED

O. AGENCY(S)	
1.	2.

P. UTM ZONE	EASTING	NORTHING	USGS QUADRANGLE	Q. AREA(S) OF SIGNIFICANCE/CONTEXT(S)
1.	/ / / / /	/ / / / / /		1. 030 Architecture
2.	/ / / / /	/ / / / / /		2. 050 Commerce
3.	/ / / / /	/ / / / / /		3.
4.	/ / / / /	/ / / / / /		4.

R. SIGNIFICANT PERSON(S)

1.

2.

3.

S. SIGNIFICANT EVENT DATE(S)

1.

2.

T. SIGNIFICANCE

This building features a second storry cast iron balconet. Leading to the balconet are original six-light French doors. These doors have a terra cotta surround with banded Doric engaged columns.

This is a contributing building to the Cape Girardeau Commercial HIstoric District.

☐ SEE CONTINUATION SHEET

MISSOURI DEPARTMENT OF NATURAL RESOURCES
HISTORIC PRESERVATION PROGRAM

P.O. BOX 176
JEFFERSON CITY, MO 65102

2.A. ARCHITECT/BUILDER/DESIGNER/ENGINEER		
1.	2.	3.

2.B. ARCHITECTURAL STYLE	2.C. VERNACULAR TYPE
55 Mission/Spanish	64 Single Entry Commercial

2.D. CONSTRUCTION DATE (CIRCA)	2.E. ALTERATION DATE			
ca. 1915	1.	2.	3.	4.	5.

2.F. RECONSTRUCTION DATE (CIRCA)	2.G. DATE MOVED	2.H. DESTRUCTION DATE	2.I. OWNER'S NAME & ADDRESS (IF DIFFERENT)
			Martin D. Hecht, Trust, PO Box 740, Cape Girardeau

2.J. HISTORIC FUNCTION				
1. 02 Commerce	2.	3.	4.	5.

2.K. HISTORIC SUBFUNCTION				
1.	2.	3.	4.	5.

2.L. NO. OF ANCILLARY STRUCTURES	2.M. RESOURCE TYPE	2.N. STORIES
	☒ BUILDING ☐ SITE ☐ STRUCTURE ☐ OBJECT	1. two 2. 3.

2.O. STRUCTURAL SYSTEMS	2.P. EXTERIOR WALL MATERIALS	2.Q. OTHER MATERIALS	
1. LB brick	1. 61 stucco	1. 59 cast iron	3.
2.	2. 30 brick	2.	4.

2.R. ROOF SHAPES	2.S. ROOF MATERIALS	2.T. ROOF FEATURES	
1. PR parapet	1. 70 ceramic tile	1.	4.
2.	2.	2.	2.U. FOUNDATION MATERIALS 1.
3.	3.	3.	2.

2.V. PORCHES			2.W. PLAN
1.	2.	3.	

2.X. FURTHER DESCRIPTION	2.Y. DESCRIPTION OF ENVIRONMENT AND OUTBUILDINGS
☐ (SEE CONTINUATION SHEET)	☐ (SEE CONTINUATION SHEET)

2.Z. SOURCES OF INFORMATION	PREPARED BY	ORGANIZATION	DATE
☐ (SEE CONTINUATION SHEET)	Teresa Douglass	Thomason & Associates	5/5/99

102
THE HAWTHORN GROUP
102
DO NOT
ENTER
MAIN ST
ONE WAY

MISSOURI HISTORIC PROPERTY INVENTORY FORM

REFERENCE NUMBER	A. HISTORIC NAME
CGA5004-094	

B. COUNTY	C. OTHER NAME(S)
031	

D. ADDRESS	E. CITY	F. VICINITY	G. RESTRICTED	H. ACREAGE
112-114 N. Main St.	Cape Girardeau	☐		

I. SECTION	J. TOWNSHIP	K. RANGE	L. SPANISH LAND GRANT	M. QUARTER SECTIONS	N. OWNERSHIP
					☒ PRIVATE ☐ LOCAL ☐ STATE ☐ FEDERAL ☐ MIXED

O. AGENCY(S)	
1.	2.

P. UTM ZONE	EASTING	NORTHING	USGS QUADRANGLE	Q. AREA(S) OF SIGNIFICANCE/CONTEXT(S)
1.	/ / / / /	/ / / / / /		1. 030 Architecture
2.	/ / / / /	/ / / / / /		2. 050 Commerce
3.	/ / / / /	/ / / / / /		3.
4.	/ / / / /	/ / / / / /		4.

R. SIGNIFICANT PERSON(S)	T. SIGNIFICANCE
1.	This is a contributing building to the Cape Girardeau Commercial Historic District.
2.	
3.	
S. SIGNIFICANT EVENT DATE(S)	
1.	
2.	☐ SEE CONTINUATION SHEET

MO 780-1257 (5-92)

MISSOURI DEPARTMENT OF NATURAL RESOURCES
HISTORIC PRESERVATION PROGRAM

P.O. BOX 176
JEFFERSON CITY, MO 65102

2.A. ARCHITECT/BUILDER/DESIGNER/ENGINEER		
1.	2.	3.

2.B. ARCHITECTURAL STYLE	2.C. VERNACULAR TYPE
	67 Multiple Entry Commercial

2.D. CONSTRUCTION DATE (CIRCA)	2.E. ALTERATION DATE				
ca. 1890	1.	2.	3.	4.	5.

2.F. RECONSTRUCTION DATE (CIRCA)	2.G. DATE MOVED	2.H. DESTRUCTION DATE	2.I. OWNER'S NAME & ADDRESS (IF DIFFERENT)
			JOseph H. Low, Jr. & Lauchette Low 1263 Sailer Circle, Cape Girardeau

2.J. HISTORIC FUNCTION				
1.	2.	3.	4.	5.

2.K. HISTORIC SUBFUNCTION				
1. 02 Commerce	2.	3.	4.	5.

2.L. NO. OF ANCILLARY STRUCTURES	2.M. RESOURCE TYPE	2.N. STORIES
	☒ BUILDING ☐ SITE ☐ STRUCTURE ☐ OBJECT	1. three 2. 3.

2.O. STRUCTURAL SYSTEMS	2.P. EXTERIOR WALL MATERIALS	2.Q. OTHER MATERIALS	
1. LB brick	1. 30 brick	1.	3.
2.	2.	2.	4.

2.R. ROOF SHAPES	2.S. ROOF MATERIALS	2.T. ROOF FEATURES	
1. MN Mansard	1. 63 aspahlt	1.	4.
2.	2.	2.	
3.	3.	3.	

2.U. FOUNDATION MATERIALS
1.
2.

2.V. PORCHES		
1.	2.	3.

2.W. PLAN

2.X. FURTHER DESCRIPTION	2.Y. DESCRIPTION OF ENVIRONMENT AND OUTBUILDINGS
☐ (SEE CONTINUATION SHEET)	☐ (SEE CONTINUATION SHEET)

2.Z. SOURCES OF INFORMATION	PREPARED BY	ORGANIZATION	DATE
☐ (SEE CONTINUATION SHEET)	Teresa Douglass	Thomason & Assoicates	5/5/99

CAFE
SHOP
DO NOT
ENTER

MISSOURI HISTORIC PROPERTY INVENTORY FORM

REFERENCE NUMBER	A. HISTORIC NAME
CGPS004-095	

B. COUNTY	C. OTHER NAME(S)
031	

D. ADDRESS	E. CITY	F. VICINITY	G. RESTRICTED	H. ACREAGE
116 N. Main St.	Cape Girardeau	☐		

I. SECTION	J. TOWNSHIP	K. RANGE	L. SPANISH LAND GRANT	M. QUARTER SECTIONS	N. OWNERSHIP
					☒ PRIVATE ☐ LOCAL ☐ STATE ☐ FEDERAL ☐ MIXED

O. AGENCY(S)	
1.	2.

P. UTM ZONE	EASTING	NORTHING	USGS QUADRANGLE	Q. AREA(S) OF SIGNIFICANCE/CONTEXT(S)
1.	/ / / / /	/ / / / / /		1. 030 Architecture
2.	/ / / / /	/ / / / / /		2. 050 Commerce
3.	/ / / / /	/ / / / / /		3.
4.	/ / / / /	/ / / / / /		4.

R. SIGNIFICANT PERSON(S)	T. SIGNIFICANCE
1.	This is a contributing building to the Cape Girardeau Commercial Historic District.
2.	
3.	
S. SIGNIFICANT EVENT DATE(S)	
1.	
2.	☐ SEE CONTINUATION SHEET

MO 780-1257 (5-92)

MISSOURI DEPARTMENT OF NATURAL RESOURCES
HISTORIC PRESERVATION PROGRAM

P.O. BOX 176
JEFFERSON CITY, MO 65102

2.A. ARCHITECT/BUILDER/DESIGNER/ENGINEER		
1.	2.	3.

2.B. ARCHITECTURAL STYLE	2.C. VERNACULAR TYPE
	64 Single Entry Commercial

2.D. CONSTRUCTION DATE (CIRCA)	2.E. ALTERATION DATE			
ca. 1900	1.	2.	3.	4.	5.

2.F. RECONSTRUCTION DATE (CIRCA)	2.G. DATE MOVED	2.H. DESTRUCTION DATE	2.I. OWNER'S NAME & ADDRESS (IF DIFFERENT)
			John C. Jones, Trust, 1620 Bloomfield, Cape Girardeau

2.J. HISTORIC FUNCTION				
1. 02 Commerce	2.	3.	4.	5.

2.K. HISTORIC SUBFUNCTION				
1.	2.	3.	4.	5.

2.L. NO. OF ANCILLARY STRUCTURES	2.M. RESOURCE TYPE	2.N. STORIES
	☒ BUILDING ☐ SITE ☐ STRUCTURE ☐ OBJECT	1. two 2. 3.

2.O. STRUCTURAL SYSTEMS	2.P. EXTERIOR WALL MATERIALS	2.Q. OTHER MATERIALS	
1. LB brick	1. 30 brick	1.	3.
2.	2.	2.	4.

2.R. ROOF SHAPES	2.S. ROOF MATERIALS	2.T. ROOF FEATURES	
1. FT flat	1. 70 tile	1.	4.
2.	2.	2.	
3.	3.	3.	

2.U. FOUNDATION MATERIALS
1.
2.

2.V. PORCHES		
1.	2.	3.

2.W. PLAN

2.X. FURTHER DESCRIPTION	2.Y. DESCRIPTION OF ENVIRONMENT AND OUTBUILDINGS
☐ (SEE CONTINUATION SHEET)	☐ (SEE CONTINUATION SHEET)

2.Z. SOURCES OF INFORMATION	PREPARED BY	ORGANIZATION	DATE
☐ (SEE CONTINUATION SHEET)	Teresa Douglass	Thomason & Associates	5/5/99

LAMP SALE!

MISSOURI HISTORIC PROPERTY INVENTORY FORM

REFERENCE NUMBER	A. HISTORIC NAME
CGAS004-096	

B. COUNTY	C. OTHER NAME(S)
031	

D. ADDRESS	E. CITY	F. VICINITY	G. RESTRICTED	H. ACREAGE
120 N. Main St.	Cape Girardeau	☐		

I. SECTION	J. TOWNSHIP	K. RANGE	L. SPANISH LAND GRANT	M. QUARTER SECTIONS	N. OWNERSHIP
					☒ PRIVATE ☐ LOCAL ☐ STATE ☐ FEDERAL ☐ MIXED

O. AGENCY(S)	
1.	2.

P. UTM ZONE	EASTING	NORTHING	USGS QUADRANGLE	Q. AREA(S) OF SIGNIFICANCE/CONTEXT(S)
1.	/ / / / /	/ / / / / /		1. 030 Architecture
2.	/ / / / /	/ / / / / /		2. 050 Commerce
3.	/ / / / /	/ / / / / /		3.
4.	/ / / / /	/ / / / / /		4.

R. SIGNIFICANT PERSON(S)
1.
2.
3.

S. SIGNIFICANT EVENT DATE(S)
1.
2.

T. SIGNIFICANCE

This is a contributing building to the Cape Girardeau Commercial Historic District.

☐ SEE CONTINUATION SHEET

MO 780-1257 (5-92)

MISSOURI DEPARTMENT OF NATURAL RESOURCES
HISTORIC PRESERVATION PROGRAM

P.O. BOX 176
JEFFERSON CITY, MO 65102

2.A. ARCHITECT/BUILDER/DESIGNER/ENGINEER		
1.	2.	3.

2.B. ARCHITECTURAL STYLE	2.C. VERNACULAR TYPE
	64 Single Entry Commercial

2.D. CONSTRUCTION DATE (CIRCA)	2.E. ALTERATION DATE			
ca. 1890	1.	2.	3.	4.	5.

2.F. RECONSTRUCTION DATE (CIRCA)	2.G. DATE MOVED	2.H. DESTRUCTION DATE	2.I. OWNER'S NAME & ADDRESS (IF DIFFERENT)
			Charles P. McGinty, Jr. & Laura A. McGinty 2827 Gordonville Rd, Cape Girardeau

2.J. HISTORIC FUNCTION				
1. 02 Commerce	2.	3.	4.	5.

2.K. HISTORIC SUBFUNCTION				
1.	2.	3.	4.	5.

2.L. NO. OF ANCILLARY STRUCTURES	2.M. RESOURCE TYPE	2.N. STORIES
	☒ BUILDING ☐ SITE ☐ STRUCTURE ☐ OBJECT	1. two 2. 3.

2.O. STRUCTURAL SYSTEMS	2.P. EXTERIOR WALL MATERIALS	2.Q. OTHER MATERIALS	
1. LB brick	1. 61 stucco	1.	3.
2.	2. 40 stone	2.	4.

2.R. ROOF SHAPES	2.S. ROOF MATERIALS	2.T. ROOF FEATURES	
1. PR parapet	1. 70 tile	1.	4.
2.	2.	2.	2.U. FOUNDATION MATERIALS 1.
3.	3.	3.	2.

2.V. PORCHES			2.W. PLAN
1.	2.	3.	

2.X. FURTHER DESCRIPTION	2.Y. DESCRIPTION OF ENVIRONMENT AND OUTBUILDINGS
☐ (SEE CONTINUATION SHEET)	☐ (SEE CONTINUATION SHEET)

2.Z. SOURCES OF INFORMATION	PREPARED BY	ORGANIZATION	DATE
☐ (SEE CONTINUATION SHEET)	Teresa Douglass	THomason & Associates	5/5/99

1238
BUSCH
LIGHT
RUDE DOG
PUB
BUD LIGHT

MISSOURI HISTORIC PROPERTY INVENTORY FORM

REFERENCE NUMBER	A. HISTORIC NAME
CGAS004-097	

B. COUNTY	C. OTHER NAME(S)
031	

D. ADDRESS	E. CITY	F. VICINITY	G. RESTRICTED	H. ACREAGE
121 N. Main St.	Cape Girardeau	☐		

I. SECTION	J. TOWNSHIP	K. RANGE	L. SPANISH LAND GRANT	M. QUARTER SECTIONS	N. OWNERSHIP
					☒ PRIVATE ☐ LOCAL ☐ STATE ☐ FEDERAL ☐ MIXED

O. AGENCY(S)	
1.	2.

P. UTM ZONE	EASTING	NORTHING	USGS QUADRANGLE	Q. AREA(S) OF SIGNIFICANCE/CONTEXT(S)
1.	/ / / / /	/ / / / / /		1. 030 Architecture
2.	/ / / / /	/ / / / / /		2. 050 Commerce
3.	/ / / / /	/ / / / / /		3.
4.	/ / / / /	/ / / / / /		4.

R. SIGNIFICANT PERSON(S)
1.
2.
3.

S. SIGNIFICANT EVENT DATE(S)
1.
2.

T. SIGNIFICANCE

This is a contributing building to the Cape Giradeau Commercial HIstoric District.

☐ SEE CONTINUATION SHEET

MO 780-1257 (5-92)

MISSOURI DEPARTMENT OF NATURAL RESOURCES
HISTORIC PRESERVATION PROGRAM

P.O. BOX 176
JEFFERSON CITY, MO 65102

2.A. ARCHITECT/BUILDER/DESIGNER/ENGINEER		
1.	2.	3.

2.B. ARCHITECTURAL STYLE	2.C. VERNACULAR TYPE
	64 Single Entry Commercial

2.D. CONSTRUCTION DATE (CIRCA)	2.E. ALTERATION DATE			
ca. 1900	1.	2.	3.	4.	5.

2.F. RECONSTRUCTION DATE (CIRCA)	2.G. DATE MOVED	2.H. DESTRUCTION DATE	2.I. OWNER'S NAME & ADDRESS (IF DIFFERENT)
			Charles P. McGinty, Jr. & Laura A. McGinty 2827 Gordonville Rd, Cape Girardeau

2.J. HISTORIC FUNCTION				
1. 02 Commerce	2.	3.	4.	5.

2.K. HISTORIC SUBFUNCTION				
1.	2.	3.	4.	5.

2.L. NO. OF ANCILLARY STRUCTURES	2.M. RESOURCE TYPE	2.N. STORIES
	☒ BUILDING ☐ SITE ☐ STRUCTURE ☐ OBJECT	1. four 2. 3.

2.O. STRUCTURAL SYSTEMS	2.P. EXTERIOR WALL MATERIALS	2.Q. OTHER MATERIALS	
1. LB brick	1. 30 brick	1. 65 concrete	3.
2.	2. 61 stucco	2.	4.

2.R. ROOF SHAPES	2.S. ROOF MATERIALS	2.T. ROOF FEATURES	
1. FT flat	1.	1.	4.
2.	2.	2.	
3.	3.	3.	

2.U. FOUNDATION MATERIALS
1.
2.

2.V. PORCHES		
1.	2.	3.

2.W. PLAN

2.X. FURTHER DESCRIPTION	2.Y. DESCRIPTION OF ENVIRONMENT AND OUTBUILDINGS
☐ (SEE CONTINUATION SHEET)	☐ (SEE CONTINUATION SHEET)

2.Z. SOURCES OF INFORMATION	PREPARED BY	ORGANIZATION	DATE
☐ (SEE CONTINUATION SHEET)	Teresa Douglass	Thomason & Assoicates	5/5/99

MICHELOB
1120
KILLIAN'S
KITCHEN
OPEN

MISSOURI HISTORIC PROPERTY INVENTORY FORM

REFERENCE NUMBER	A. HISTORIC NAME
CGPS004-098	

B. COUNTY	C. OTHER NAME(S)
031	

D. ADDRESS	E. CITY	F. VICINITY	G. RESTRICTED	H. ACREAGE
122-124 N. Main Street	Cape Girardeau	☐		

I. SECTION	J. TOWNSHIP	K. RANGE	L. SPANISH LAND GRANT	M. QUARTER SECTIONS	N. OWNERSHIP
					☒ PRIVATE ☐ LOCAL ☐ STATE ☐ FEDERAL ☐ MIXED

O. AGENCY(S)	
1.	2.

P. UTM ZONE	EASTING	NORTHING	USGS QUADRANGLE	Q. AREA(S) OF SIGNIFICANCE/CONTEXT(S)
1.	/ / / / /	/ / / / / /		1. 30 Architecture
2.	/ / / / /	/ / / / / /		2. 50 Commerce
3.	/ / / / /	/ / / / / /		3.
4.	/ / / / /	/ / / / / /		4.

R. SIGNIFICANT PERSON(S)
1.
2.
3.

S. SIGNIFICANT EVENT DATE(S)
1.
2.

T. SIGNIFICANCE

This is a contributing building to the Cape Girardeau Commercial HIstoric District.

☐ SEE CONTINUATION SHEET

MO 780-1257 (5-92)

MISSOURI DEPARTMENT OF NATURAL RESOURCES
HISTORIC PRESERVATION PROGRAM

P.O. BOX 176
JEFFERSON CITY, MO 65102

2.A. ARCHITECT/BUILDER/DESIGNER/ENGINEER		
1.	2.	3.

2.B. ARCHITECTURAL STYLE	2.C. VERNACULAR TYPE
	67 Multiple Entry Commercial

2.D. CONSTRUCTION DATE (CIRCA)	2.E. ALTERATION DATE				
ca. 1890	1.	2.	3.	4.	5.

2.F. RECONSTRUCTION DATE (CIRCA)	2.G. DATE MOVED	2.H. DESTRUCTION DATE	2.I. OWNER'S NAME & ADDRESS (IF DIFFERENT)
			Destock, #12, Inc., PO Box 545, Cape Girardeau

2.J. HISTORIC FUNCTION				
1. 02 Commerce	2.	3.	4.	5.

2.K. HISTORIC SUBFUNCTION				
1.	2.	3.	4.	5.

2.L. NO. OF ANCILLARY STRUCTURES	2.M. RESOURCE TYPE	2.N. STORIES
	☒ BUILDING ☐ SITE ☐ STRUCTURE ☐ OBJECT	1. two 2. 3.

2.O. STRUCTURAL SYSTEMS	2.P. EXTERIOR WALL MATERIALS	2.Q. OTHER MATERIALS	
1. LB Brick	1. 30 Brick	1. 59 Cast Iron	3.
2.	2.	2.	4.

2.R. ROOF SHAPES	2.S. ROOF MATERIALS	2.T. ROOF FEATURES	
1. FT Flat	1.	1.	4.
2.	2.	2.	2.U. FOUNDATION MATERIALS 1.
3.	3.	3.	2.

2.V. PORCHES			2.W. PLAN
1.	2.	3.	

2.X. FURTHER DESCRIPTION	2.Y. DESCRIPTION OF ENVIRONMENT AND OUTBUILDINGS
☐ (SEE CONTINUATION SHEET)	☐ (SEE CONTINUATION SHEET)

2.Z. SOURCES OF INFORMATION	PREPARED BY	ORGANIZATION	DATE
☐ (SEE CONTINUATION SHEET)	Teresa Douglass	Thomason & Associates	5/5/99

C.P. McGinty
JEWELERS

MISSOURI HISTORIC PROPERTY INVENTORY FORM

REFERENCE NUMBER	A. HISTORIC NAME
LGAS004-099	

B. COUNTY	C. OTHER NAME(S)
031	

D. ADDRESS	E. CITY	F. VICINITY	G. RESTRICTED	H. ACREAGE
123 N. Main St.	Cape Girardeau	☐		

I. SECTION	J. TOWNSHIP	K. RANGE	L. SPANISH LAND GRANT	M. QUARTER SECTIONS	N. OWNERSHIP
					☒ PRIVATE ☐ LOCAL ☐ STATE ☐ FEDERAL ☐ MIXED

O. AGENCY(S)	
1.	2.

P. UTM ZONE	EASTING	NORTHING	USGS QUADRANGLE	Q. AREA(S) OF SIGNIFICANCE/CONTEXT(S)
1.	/ / / / /	/ / / / / /		1. 030 Architecture
2.	/ / / / /	/ / / / / /		2. 050 Commerce
3.	/ / / / /	/ / / / / /		3.
4.	/ / / / /	/ / / / / /		4.

R. SIGNIFICANT PERSON(S)	T. SIGNIFICANCE
1.	This is a contributing building to the Cape Girardeau Commercial HIstoric District.
2.	
3.	
S. SIGNIFICANT EVENT DATE(S)	
1.	
2.	☐ SEE CONTINUATION SHEET

MO 780-1257 (5-92)

MISSOURI DEPARTMENT OF NATURAL RESOURCES
HISTORIC PRESERVATION PROGRAM

P.O. BOX 176
JEFFERSON CITY, MO 65102

2.A. ARCHITECT/BUILDER/DESIGNER/ENGINEER		
1.	2.	3.

2.B. ARCHITECTURAL STYLE	2.C. VERNACULAR TYPE
	64 Single Entry Commercial

2.D. CONSTRUCTION DATE (CIRCA)	2.E. ALTERATION DATE				
ca. 1900	1.	2.	3.	4.	5.

2.F. RECONSTRUCTION DATE (CIRCA)	2.G. DATE MOVED	2.H. DESTRUCTION DATE	2.I. OWNER'S NAME & ADDRESS (IF DIFFERENT)
			Earl Sams, 123 N. Main St., Cape Girardeau

2.J. HISTORIC FUNCTION				
1. 02 commerce	2.	3.	4.	5.

2.K. HISTORIC SUBFUNCTION				
1.	2.	3.	4.	5.

2.L. NO. OF ANCILLARY STRUCTURES	2.M. RESOURCE TYPE	2.N. STORIES
	☒ BUILDING ☐ SITE ☐ STRUCTURE ☐ OBJECT	1. two 2. 3.

2.O. STRUCTURAL SYSTEMS	2.P. EXTERIOR WALL MATERIALS	2.Q. OTHER MATERIALS	
1. LB brick	1. 30 brick	1. 44 marble	3.
2.	2.	2. 71 glass	4.

2.R. ROOF SHAPES	2.S. ROOF MATERIALS	2.T. ROOF FEATURES	
1. FT flat	1.	1.	4.
2.	2.	2.	
3.	3.	3.	

2.U. FOUNDATION MATERIALS
1.
2.

2.V. PORCHES		
1.	2.	3.

2.W. PLAN

2.X. FURTHER DESCRIPTION	2.Y. DESCRIPTION OF ENVIRONMENT AND OUTBUILDINGS
☐ (SEE CONTINUATION SHEET)	☐ (SEE CONTINUATION SHEET)

2.Z. SOURCES OF INFORMATION	PREPARED BY	ORGANIZATION	DATE
☐ (SEE CONTINUATION SHEET)	Teresa Douglass	Thomason & Associates	5/5/99

BROUSSARD'S
CAJUN CUISINE

MISSOURI HISTORIC PROPERTY INVENTORY FORM

REFERENCE NUMBER	A. HISTORIC NAME
CGA5004-100	

B. COUNTY	C. OTHER NAME(S)
031	

D. ADDRESS	E. CITY	F. VICINITY	G. RESTRICTED	H. ACREAGE
125-127 N. Main St.	Cape Girardeau	☐		

I. SECTION	J. TOWNSHIP	K. RANGE	L. SPANISH LAND GRANT	M. QUARTER SECTIONS	N. OWNERSHIP
					☒ PRIVATE ☐ LOCAL ☐ STATE ☐ FEDERAL ☐ MIXED

O. AGENCY(S)	
1.	2.

P. UTM ZONE	EASTING	NORTHING	USGS QUADRANGLE	Q. AREA(S) OF SIGNIFICANCE/CONTEXT(S)
1.	/ / / / /	/ / / / / /		1. 030 Architecture
2.	/ / / / /	/ / / / / /		2. 050 Commerce
3.	/ / / / /	/ / / / / /		3.
4.	/ / / / /	/ / / / / /		4.

R. SIGNIFICANT PERSON(S)	T. SIGNIFICANCE
1.	This is a contributing building to the Cape Girardeau Commercial Historic District.
2.	
3.	
S. SIGNIFICANT EVENT DATE(S)	
1.	
2.	☐ SEE CONTINUATION SHEET

MO 780-1257 (5-92)

MISSOURI DEPARTMENT OF NATURAL RESOURCES
HISTORIC PRESERVATION PROGRAM

P.O. BOX 176
JEFFERSON CITY, MO 65102

2.A. ARCHITECT/BUILDER/DESIGNER/ENGINEER		
1.	2.	3.

2.B. ARCHITECTURAL STYLE	2.C. VERNACULAR TYPE
	67 Multilple Entry Commercial

2.D. CONSTRUCTION DATE (CIRCA)	2.E. ALTERATION DATE			
ca. 1920	1.	2.	3.	4.	5.

2.F. RECONSTRUCTION DATE (CIRCA)	2.G. DATE MOVED	2.H. DESTRUCTION DATE	2.I. OWNER'S NAME & ADDRESS (IF DIFFERENT)

2.J. HISTORIC FUNCTION				
1. 02 Commerce	2.	3.	4.	5.

2.K. HISTORIC SUBFUNCTION				
1.	2.	3.	4.	5.

2.L. NO. OF ANCILLARY STRUCTURES	2.M. RESOURCE TYPE	2.N. STORIES
	☒ BUILDING ☐ SITE ☐ STRUCTURE ☐ OBJECT	1. two 2. 3.

2.O. STRUCTURAL SYSTEMS	2.P. EXTERIOR WALL MATERIALS	2.Q. OTHER MATERIALS	
1. LB Brick	1. 30 Brick	1.	3.
2.	2.	2.	4.

2.R. ROOF SHAPES	2.S. ROOF MATERIALS	2.T. ROOF FEATURES	
1. FT flat	1.	1.	4.
2.	2.	2.	
3.	3.	3.	

2.U. FOUNDATION MATERIALS
1.
2.

2.V. PORCHES		
1.	2.	3.

2.W. PLAN

2.X. FURTHER DESCRIPTION	2.Y. DESCRIPTION OF ENVIRONMENT AND OUTBUILDINGS
☐ (SEE CONTINUATION SHEET)	☐ (SEE CONTINUATION SHEET)

2.Z. SOURCES OF INFORMATION	PREPARED BY	ORGANIZATION	DATE
☐ (SEE CONTINUATION SHEET)	Teresa Douglass	Thomason & Associates	5/5/99

MARILYN'S HAIR SALON

MISSOURI HISTORIC PROPERTY INVENTORY FORM

REFERENCE NUMBER	A. HISTORIC NAME
LGRS004-101	

B. COUNTY	C. OTHER NAME(S)
031	Lang's Jewelers

D. ADDRESS	E. CITY	F. VICINITY	G. RESTRICTED	H. ACREAGE
126 N. Main St.	Cape Girardeau	☐		

I. SECTION	J. TOWNSHIP	K. RANGE	L. SPANISH LAND GRANT	M. QUARTER SECTIONS	N. OWNERSHIP
					☒ PRIVATE ☐ LOCAL ☐ STATE ☐ FEDERAL ☐ MIXED

O. AGENCY(S)	
1.	2.

P. UTM ZONE	EASTING	NORTHING	USGS QUADRANGLE	Q. AREA(S) OF SIGNIFICANCE/CONTEXT(S)
1.	/ / / / /	/ / / / / /		1. 030 Architecture
2.	/ / / / /	/ / / / / /		2. 050 Commerce
3.	/ / / / /	/ / / / / /		3.
4.	/ / / / /	/ / / / / /		4.

R. SIGNIFICANT PERSON(S)
1.
2.
3.

S. SIGNIFICANT EVENT DATE(S)
1.
2.

T. SIGNIFICANCE

This is a contributing Building to the Cape Girardeau Commercial Historic District.

☐ SEE CONTINUATION SHEET

MO 780-1257 (5-92)

MISSOURI DEPARTMENT OF NATURAL RESOURCES
HISTORIC PRESERVATION PROGRAM

P.O. BOX 176
JEFFERSON CITY, MO 65102

2.A. ARCHITECT/BUILDER/DESIGNER/ENGINEER		
1.	2.	3.

2.B. ARCHITECTURAL STYLE	2.C. VERNACULAR TYPE
	64 Commercial, SingleEntry

2.D. CONSTRUCTION DATE (CIRCA)	2.E. ALTERATION DATE			
ca. 1900	1.	2.	3.	4.	5.

2.F. RECONSTRUCTION DATE (CIRCA)	2.G. DATE MOVED	2.H. DESTRUCTION DATE	2.I. OWNER'S NAME & ADDRESS (IF DIFFERENT)
			Bernhardt H. Lang, 1425 Perryville Rd, Cape Girardeau

2.J. HISTORIC FUNCTION				
1. 02 Commerce	2.	3.	4.	5.

2.K. HISTORIC SUBFUNCTION				
1.	2.	3.	4.	5.

2.L. NO. OF ANCILLARY STRUCTURES	2.M. RESOURCE TYPE	2.N. STORIES
	☒ BUILDING ☐ SITE ☐ STRUCTURE ☐ OBJECT	1. two 2. 3.

2.O. STRUCTURAL SYSTEMS	2.P. EXTERIOR WALL MATERIALS	2.Q. OTHER MATERIALS	
1. LB brick	1. 30 brick	1. 59 cast iron	3.
2.	2.	2.	4.

2.R. ROOF SHAPES	2.S. ROOF MATERIALS	2.T. ROOF FEATURES	
1. FT flat	1.	1.	4.
2.	2.	2.	
3.	3.	3.	

2.U. FOUNDATION MATERIALS
1.
2.

2.V. PORCHES			2.W. PLAN
1.	2.	3.	

2.X. FURTHER DESCRIPTION	2.Y. DESCRIPTION OF ENVIRONMENT AND OUTBUILDINGS
☐ (SEE CONTINUATION SHEET)	☐ (SEE CONTINUATION SHEET)

2.Z. SOURCES OF INFORMATION	PREPARED BY	ORGANIZATION	DATE
☐ (SEE CONTINUATION SHEET)	Teresa Douglass	Thomason & Associates	5/5/99

MISSOURI HISTORIC PROPERTY INVENTORY FORM

REFERENCE NUMBER	A. HISTORIC NAME
CGAS004-102	

B. COUNTY	C. OTHER NAME(S)
031	

D. ADDRESS	E. CITY	F. VICINITY	G. RESTRICTED	H. ACREAGE
130 N. Main St.	Cape Girardeau	☐		

I. SECTION	J. TOWNSHIP	K. RANGE	L. SPANISH LAND GRANT	M. QUARTER SECTIONS	N. OWNERSHIP
					☒ PRIVATE ☐ LOCAL ☐ STATE ☐ FEDERAL ☐ MIXED

O. AGENCY(S)	
1.	2.

P. UTM ZONE	EASTING	NORTHING	USGS QUADRANGLE	Q. AREA(S) OF SIGNIFICANCE/CONTEXT(S)
1.	/ / / / /	/ / / / / /		1. 030 Architecture
2.	/ / / / /	/ / / / / /		2. 050 Commerce
3.	/ / / / /	/ / / / / /		3.
4.	/ / / / /	/ / / / / /		4.

R. SIGNIFICANT PERSON(S)
1.
2.
3.

S. SIGNIFICANT EVENT DATE(S)
1.
2.

T. SIGNIFICANCE

This is a contributing building to the Cape Girardeau Commercial Historic District

☐ SEE CONTINUATION SHEET

MO 780-1257 (5-92)

2.A. ARCHITECT/BUILDER/DESIGNER/ENGINEER		
1.	2.	3.

2.B. ARCHITECTURAL STYLE	2.C. VERNACULAR TYPE
53 Tudor Revival	64 single-entry commercial

2.D. CONSTRUCTION DATE (CIRCA)	2.E. ALTERATION DATE			
ca. 1920	1.	2.	3.	4.	5.

2.F. RECONSTRUCTION DATE (CIRCA)	2.G. DATE MOVED	2.H. DESTRUCTION DATE	2.I. OWNER'S NAME & ADDRESS (IF DIFFERENT)
			John T. Lamkin, Sr., 130 N. Main St. , Cape Girardeau

2.J. HISTORIC FUNCTION				
1. 02 Commerce	2.	3.	4.	5.

2.K. HISTORIC SUBFUNCTION				
1.	2.	3.	4.	5.

2.L. NO. OF ANCILLARY STRUCTURES	2.M. RESOURCE TYPE	2.N. STORIES
	☒ BUILDING ☐ SITE ☐ STRUCTURE ☐ OBJECT	1. two 2. 3.

2.O. STRUCTURAL SYSTEMS	2.P. EXTERIOR WALL MATERIALS	2.Q. OTHER MATERIALS	
1. LB brick	1. 30 brick	1.	3.
2.	2. 20 wood	2.	4.

2.R. ROOF SHAPES	2.S. ROOF MATERIALS	2.T. ROOF FEATURES	
1. MN mansard	1. 63 asphalt shingles	1.	4.
2.	2.	2.	
3.	3.	3.	

2.U. FOUNDATION MATERIALS
1. 65 concrete
2.

2.V. PORCHES		
1.	2.	3.

2.W. PLAN
RC rectangular

2.X. FURTHER DESCRIPTION	2.Y. DESCRIPTION OF ENVIRONMENT AND OUTBUILDINGS
☐ (SEE CONTINUATION SHEET)	☐ (SEE CONTINUATION SHEET)

2.Z. SOURCES OF INFORMATION	PREPARED BY	ORGANIZATION	DATE
☐ (SEE CONTINUATION SHEET)	Teresa Douglass	Thomason & Associates	6/11/99


HALE'S FINE JEWELRY
Hale's Casual Corner

MISSOURI HISTORIC PROPERTY INVENTORY FORM

REFERENCE NUMBER	A. HISTORIC NAME
CGAS004-103	The Buckner-Ragsdale Store

B. COUNTY	C. OTHER NAME(S)
031	

D. ADDRESS	E. CITY	F. VICINITY	G. RESTRICTED	H. ACREAGE
132-134 N. Main St.	Cape Girardeau	☐		

I. SECTION	J. TOWNSHIP	K. RANGE	L. SPANISH LAND GRANT	M. QUARTER SECTIONS	N. OWNERSHIP
					☒ PRIVATE ☐ LOCAL ☐ STATE ☐ FEDERAL ☐ MIXED

O. AGENCY(S)	
1.	2.

P. UTM ZONE	EASTING	NORTHING	USGS QUADRANGLE	Q. AREA(S) OF SIGNIFICANCE/CONTEXT(S)
1.	/ / / / /	/ / / / / /		1. 30 Architecture
2.	/ / / / /	/ / / / / /		2. 50 Commerce
3.	/ / / / /	/ / / / / /		3.
4.	/ / / / /	/ / / / / /		4.

R. SIGNIFICANT PERSON(S)
1.
2.
3.

S. SIGNIFICANT EVENT DATE(S)
1.
2.

T. SIGNIFICANCE

This is a contributing building to the Cape Girardeau Commercial Historic District.

☐ SEE CONTINUATION SHEET

MO 780-1257 (5-92)

MISSOURI DEPARTMENT OF NATURAL RESOURCES
HISTORIC PRESERVATION PROGRAM

P.O. BOX 176
JEFFERSON CITY, MO 65102

2.A. ARCHITECT/BUILDER/DESIGNER/ENGINEER		
1.	2.	3.

2.B. ARCHITECTURAL STYLE	2.C. VERNACULAR TYPE
	64 Single Entry Commercial

2.D. CONSTRUCTION DATE (CIRCA)	2.E. ALTERATION DATE			
ca. 1910	1.	2.	3.	4.	5.

2.F. RECONSTRUCTION DATE (CIRCA)	2.G. DATE MOVED	2.H. DESTRUCTION DATE	2.I. OWNER'S NAME & ADDRESS (IF DIFFERENT)
			Cape Girardeau Brewing Co., 129 Water St., Cape Girardeau

2.J. HISTORIC FUNCTION				
1. 02 Commerce	2.	3.	4.	5.

2.K. HISTORIC SUBFUNCTION				
1. 02F Dept. Store	2.	3.	4.	5.

2.L. NO. OF ANCILLARY STRUCTURES	2.M. RESOURCE TYPE	2.N. STORIES
	☒ BUILDING ☐ SITE ☐ STRUCTURE ☐ OBJECT	1. two 2. 3.

2.O. STRUCTURAL SYSTEMS	2.P. EXTERIOR WALL MATERIALS	2.Q. OTHER MATERIALS	
1. LB Brick	1. 30 Brick	1. 65 Concrete	3.
2.	2.	2.	4.

2.R. ROOF SHAPES	2.S. ROOF MATERIALS	2.T. ROOF FEATURES	
1. FT Flat	1.	1.	4.
2.	2.	2.	
3.	3.	3.	

2.U. FOUNDATION MATERIALS
1.
2.

2.V. PORCHES			2.W. PLAN
1.	2.	3.	

2.X. FURTHER DESCRIPTION	2.Y. DESCRIPTION OF ENVIRONMENT AND OUTBUILDINGS
☐ (SEE CONTINUATION SHEET)	☐ (SEE CONTINUATION SHEET)

2.Z. SOURCES OF INFORMATION	PREPARED BY	ORGANIZATION	DATE
☐ (SEE CONTINUATION SHEET)	Teresa Douglass	Thomason & Associates	5/5/99

THE BUCHNER-RAGSDALE CO.

MISSOURI HISTORIC PROPERTY INVENTORY FORM

REFERENCE NUMBER	A. HISTORIC NAME
LGAS004-104	

B. COUNTY	C. OTHER NAME(S)
031	Hale's Building

D. ADDRESS	E. CITY	F. VICINITY	G. RESTRICTED	H. ACREAGE
137-141 N. Main St.	Cape Girardeau	☐		

I. SECTION	J. TOWNSHIP	K. RANGE	L. SPANISH LAND GRANT	M. QUARTER SECTIONS	N. OWNERSHIP
					☒ PRIVATE ☐ LOCAL ☐ STATE ☐ FEDERAL ☐ MIXED

O. AGENCY(S)	
1.	2.

P. UTM ZONE	EASTING	NORTHING	USGS QUADRANGLE	Q. AREA(S) OF SIGNIFICANCE/CONTEXT(S)
1.	/ / / / /	/ / / / / /		1. 030 Architecture
2.	/ / / / /	/ / / / / /		2. 050 Commerce
3.	/ / / / /	/ / / / / /		3.
4.	/ / / / /	/ / / / / /		4.

R. SIGNIFICANT PERSON(S)	T. SIGNIFICANCE
1.	This is a contributing building to the Cape Girardeau Commercial Historic District.
2.	
3.	
S. SIGNIFICANT EVENT DATE(S)	
1.	
2.	☐ SEE CONTINUATION SHEET

MO 780-1257 (5-92)

MISSOURI DEPARTMENT OF NATURAL RESOURCES
HISTORIC PRESERVATION PROGRAM

P.O. BOX 176
JEFFERSON CITY, MO 65102

2.A. ARCHITECT/BUILDER/DESIGNER/ENGINEER		
1.	2.	3.

2.B. ARCHITECTURAL STYLE	2.C. VERNACULAR TYPE
	67 Multiple Entry Commercial

2.D. CONSTRUCTION DATE (CIRCA)	2.E. ALTERATION DATE			
ca. 1920	1.	2.	3.	4.	5.

2.F. RECONSTRUCTION DATE (CIRCA)	2.G. DATE MOVED	2.H. DESTRUCTION DATE	2.I. OWNER'S NAME & ADDRESS (IF DIFFERENT)
			Lemro F. & Theresa E. Hale, Trust, 2209 Brookwood Cape Girardeau

2.J. HISTORIC FUNCTION				
1. 02 Commerce	2.	3.	4.	5.

2.K. HISTORIC SUBFUNCTION				
1. 02E specialty store	2.	3.	4.	5.

2.L. NO. OF ANCILLARY STRUCTURES	2.M. RESOURCE TYPE	2.N. STORIES
	☒ BUILDING ☐ SITE ☐ STRUCTURE ☐ OBJECT	1. two 2. 3.

2.O. STRUCTURAL SYSTEMS	2.P. EXTERIOR WALL MATERIALS	2.Q. OTHER MATERIALS	
1. LB brick	1. 30 brick	1. 71 glass	3.
2.	2. 70 ceramic tile	2.	4.

2.R. ROOF SHAPES	2.S. ROOF MATERIALS	2.T. ROOF FEATURES	
1. FT flat	1.	1.	4.
2.	2.	2.	
3.	3.	3.	

2.U. FOUNDATION MATERIALS
1.
2.

2.V. PORCHES		
1.	2.	3.

2.W. PLAN

2.X. FURTHER DESCRIPTION	2.Y. DESCRIPTION OF ENVIRONMENT AND OUTBUILDINGS
☐ (SEE CONTINUATION SHEET)	☐ (SEE CONTINUATION SHEET)

2.Z. SOURCES OF INFORMATION	PREPARED BY	ORGANIZATION	DATE
☐ (SEE CONTINUATION SHEET)	Teresa Douglass	Thomason & Associates	5/5/99

Judith Anne's
Unique Gifts
Home Decor

MISSOURI HISTORIC PROPERTY INVENTORY FORM

REFERENCE NUMBER	A. HISTORIC NAME
CGA5004-105	B'Nai Israel Synagogue

B. COUNTY	C. OTHER NAME(S)
031	

D. ADDRESS	E. CITY	F. VICINITY	G. RESTRICTED	H. ACREAGE
126 S. Main St.	Cape Girardeau	☐		

I. SECTION	J. TOWNSHIP	K. RANGE	L. SPANISH LAND GRANT	M. QUARTER SECTIONS	N. OWNERSHIP
					☒ PRIVATE ☐ LOCAL ☐ STATE ☐ FEDERAL ☐ MIXED

O. AGENCY(S)	
1.	2.

P. UTM ZONE	EASTING	NORTHING	USGS QUADRANGLE	Q. AREA(S) OF SIGNIFICANCE/CONTEXT(S)
1.	/ / / / /	/ / / / / /		1. 030 Architecture
2.	/ / / / /	/ / / / / /		2. 260 Religion
3.	/ / / / /	/ / / / / /		3.
4.	/ / / / /	/ / / / / /		4.

R. SIGNIFICANT PERSON(S)

1.

2.

3.

S. SIGNIFICANT EVENT DATE(S)

1.

2.

T. SIGNIFICANCE

The Jewish community in Cape Girardeau was organized in 1919 for the High Holiday services. Trough the leadership of David Minnen, Jake Pollack, and Louis Hecht, a B'Nai B'Rith lodge was organized and chartered on December 14, 1921. From 1921 to 1938 Jewish religious services and lodge meetins were held in various places. In the late 1930s, a movement started to build a Synagogue. A site was selected next to St. Vincent's Church and a fund raising campaign was organized. On Sunday, March 20, 1938, a public dedication ceremony was held dedicating B'Nai Israel. David Minnen was elected President.

The B'Nai Israel Synagogue appears to be indivdually eligible for the National Register for its architectural significance.

☐ SEE CONTINUATION SHEET

MO 780-1257 (5-92)

2.A. ARCHITECT/BUILDER/DESIGNER/ENGINEER		
1.	2.	3.

2.B. ARCHITECTURAL STYLE	2.C. VERNACULAR TYPE
34 Exotic/Moorish Revival	

2.D. CONSTRUCTION DATE (CIRCA)	2.E. ALTERATION DATE			
1938	1.	2.	3.	4.	5.

2.F. RECONSTRUCTION DATE (CIRCA)	2.G. DATE MOVED	2.H. DESTRUCTION DATE	2.I. OWNER'S NAME & ADDRESS (IF DIFFERENT)

2.J. HISTORIC FUNCTION				
1. 06 Religion	2.	3.	4.	5.

2.K. HISTORIC SUBFUNCTION				
1. 06A synagogue	2.	3.	4.	5.

2.L. NO. OF ANCILLARY STRUCTURES	2.M. RESOURCE TYPE	2.N. STORIES
	☒ BUILDING ☐ SITE ☐ STRUCTURE ☐ OBJECT	1. one 2. 3.

2.O. STRUCTURAL SYSTEMS	2.P. EXTERIOR WALL MATERIALS	2.Q. OTHER MATERIALS	
1. LB brick	1. 61 stucco	1. 70 ceramic tile	3.
2.	2.	2.	4.

2.R. ROOF SHAPES	2.S. ROOF MATERIALS	2.T. ROOF FEATURES	
1. GB gable	1. 70 ceramic tile	1.	4.
2.	2.	2.	2.U. FOUNDATION MATERIALS 1.
3.	3.	3.	2.

2.V. PORCHES			2.W. PLAN
1.	2.	3.	RC rectangular

2.X. FURTHER DESCRIPTION	2.Y. DESCRIPTION OF ENVIRONMENT AND OUTBUILDINGS
☐ (SEE CONTINUATION SHEET)	☐ (SEE CONTINUATION SHEET)

2.Z. SOURCES OF INFORMATION	PREPARED BY	ORGANIZATION	DATE
☐ (SEE CONTINUATION SHEET)	Teresa Douglass	Thomason & Associates	2/21/00


LANG'S JEWELERS

MISSOURI HISTORIC PROPERTY INVENTORY FORM

REFERENCE NUMBER	A. HISTORIC NAME
CGAS004 - 106	

B. COUNTY	C. OTHER NAME(S)
031	

D. ADDRESS	E. CITY	F. VICINITY	G. RESTRICTED	H. ACREAGE
220 Merriwether Street	Cape Girardeau	☐		

I. SECTION	J. TOWNSHIP	K. RANGE	L. SPANISH LAND GRANT	M. QUARTER SECTIONS	N. OWNERSHIP
					☒ PRIVATE ☐ LOCAL ☐ STATE ☐ FEDERAL ☐ MIXED

O. AGENCY(S)	
1.	2.

P. UTM ZONE	EASTING	NORTHING	USGS QUADRANGLE	Q. AREA(S) OF SIGNIFICANCE/CONTEXT(S)
1.	/ / / / /	/ / / / / /		1. 030 Architecture
2.	/ / / / /	/ / / / / /		2.
3.	/ / / / /	/ / / / / /		3.
4.	/ / / / /	/ / / / / /		4.

R. SIGNIFICANT PERSON(S)	T. SIGNIFICANCE
1.	
2.	
3.	

S. SIGNIFICANT EVENT DATE(S)	
1.	
2.	☐ SEE CONTINUATION SHEET

MO 780-1257 (5-92)

MISSOURI DEPARTMENT OF NATURAL RESOURCES
HISTORIC PRESERVATION PROGRAM

P.O. BOX 176
JEFFERSON CITY, MO 65102

2.A. ARCHITECT/BUILDER/DESIGNER/ENGINEER		
1.	2.	3.

2.B. ARCHITECTURAL STYLE	2.C. VERNACULAR TYPE
	07 gabled ell

2.D. CONSTRUCTION DATE (CIRCA)	2.E. ALTERATION DATE			
ca. 1900	1.	2.	3.	4.	5.

2.F. RECONSTRUCTION DATE (CIRCA)	2.G. DATE MOVED	2.H. DESTRUCTION DATE	2.I. OWNER'S NAME & ADDRESS (IF DIFFERENT)

2.J. HISTORIC FUNCTION				
1. 01 domestic	2.	3.	4.	5.

2.K. HISTORIC SUBFUNCTION				
1. 01A single dwelling	2.	3.	4.	5.

2.L. NO. OF ANCILLARY STRUCTURES	2.M. RESOURCE TYPE	2.N. STORIES
	☒ BUILDING ☐ SITE ☐ STRUCTURE ☐ OBJECT	1. 1.5 2. 3.

2.O. STRUCTURAL SYSTEMS	2.P. EXTERIOR WALL MATERIALS	2.Q. OTHER MATERIALS	
1. LB brick	1. 30 brick	1.	3.
2.	2.	2.	4.

2.R. ROOF SHAPES	2.S. ROOF MATERIALS	2.T. ROOF FEATURES	
1. GB gable	1. 50 metal	1.	4.
2.	2.	2.	
3.	3.	3.	

2.U. FOUNDATION MATERIALS
1. 30 brick
2.

2.V. PORCHES		
1. ST stoop	2.	3.

2.W. PLAN
LS L-shaped

2.X. FURTHER DESCRIPTION	2.Y. DESCRIPTION OF ENVIRONMENT AND OUTBUILDINGS
☐ (SEE CONTINUATION SHEET)	☐ (SEE CONTINUATION SHEET)

2.Z. SOURCES OF INFORMATION	PREPARED BY	ORGANIZATION	DATE
☐ (SEE CONTINUATION SHEET)	Teresa Douglass	Thomason & Associates	5/28/00

MISSOURI HISTORIC PROPERTY INVENTORY FORM

REFERENCE NUMBER	A. HISTORIC NAME
CGAS004-107	

B. COUNTY	C. OTHER NAME(S)
031	

D. ADDRESS	E. CITY	F. VICINITY	G. RESTRICTED	H. ACREAGE
228 Merriwether St.	Cape Girardeau	☐		

I. SECTION	J. TOWNSHIP	K. RANGE	L. SPANISH LAND GRANT	M. QUARTER SECTIONS	N. OWNERSHIP
					☒ PRIVATE ☐ LOCAL ☐ STATE ☐ FEDERAL ☐ MIXED

O. AGENCY(S)	
1.	2.

P. UTM ZONE	EASTING	NORTHING	USGS QUADRANGLE	Q. AREA(S) OF SIGNIFICANCE/CONTEXT(S)
1.	/ / / / /	/ / / / / /		1. 030 Architecture
2.	/ / / / /	/ / / / / /		2.
3.	/ / / / /	/ / / / / /		3.
4.	/ / / / /	/ / / / / /		4.

R. SIGNIFICANT PERSON(S)	T. SIGNIFICANCE
1.	
2.	
3.	
S. SIGNIFICANT EVENT DATE(S)	
1.	
2.	☐ SEE CONTINUATION SHEET

MO 780-1257 (5-92)

MISSOURI DEPARTMENT OF NATURAL RESOURCES
HISTORIC PRESERVATION PROGRAM

P.O. BOX 176
JEFFERSON CITY, MO 65102

2.A. ARCHITECT/BUILDER/DESIGNER/ENGINEER		
1.	2.	3.

2.B. ARCHITECTURAL STYLE	2.C. VERNACULAR TYPE
	17 upright & wing

2.D. CONSTRUCTION DATE (CIRCA)	2.E. ALTERATION DATE			
ca. 1890	1. 0000	2.	3.	4.	5.

2.F. RECONSTRUCTION DATE (CIRCA)	2.G. DATE MOVED	2.H. DESTRUCTION DATE	2.I. OWNER'S NAME & ADDRESS (IF DIFFERENT)
			John & Jerri Wyman, 235 Merriwether St.

2.J. HISTORIC FUNCTION				
1. 01 domestic	2.	3.	4.	5.

2.K. HISTORIC SUBFUNCTION				
1. 01A single dwel.	2.	3.	4.	5.

2.L. NO. OF ANCILLARY STRUCTURES	2.M. RESOURCE TYPE	2.N. STORIES
	☒ BUILDING ☐ SITE ☐ STRUCTURE ☐ OBJECT	1. two 2. 3.

2.O. STRUCTURAL SYSTEMS	2.P. EXTERIOR WALL MATERIALS	2.Q. OTHER MATERIALS	
1. LB brick	1. 30 brick	1.	3.
2.	2.	2.	4.

2.R. ROOF SHAPES	2.S. ROOF MATERIALS	2.T. ROOF FEATURES	
1. GB gable	1. 64 asbestos	1.	4.
2.	2.	2.	
3.	3.	3.	

2.U. FOUNDATION MATERIALS
1. 40 stone
2. 65 concrete

2.V. PORCHES			2.W. PLAN
1. FU full	2.	3.	LS L-shaped

2.X. FURTHER DESCRIPTION	2.Y. DESCRIPTION OF ENVIRONMENT AND OUTBUILDINGS
☐ (SEE CONTINUATION SHEET)	☐ (SEE CONTINUATION SHEET)

2.Z. SOURCES OF INFORMATION	PREPARED BY	ORGANIZATION	DATE
☐ (SEE CONTINUATION SHEET)	Teresa Douglass	Thomason & Associates	7/30/99

MISSOURI HISTORIC PROPERTY INVENTORY FORM

REFERENCE NUMBER	A. HISTORIC NAME
CGAS004-104	Albert, Leon Joseph, House
B. COUNTY: 031	C. OTHER NAME(S):

D. ADDRESS	E. CITY	F. VICINITY	G. RESTRICTED	H. ACREAGE
235 Meriwether St.	Cape Girardeau	☐		

I. SECTION	J. TOWNSHIP	K. RANGE	L. SPANISH LAND GRANT	M. QUARTER SECTIONS	N. OWNERSHIP
					☒ PRIVATE ☐ LOCAL ☐ STATE ☐ FEDERAL ☐ MIXED

O. AGENCY(S)	
1.	2.

P. UTM ZONE	EASTING	NORTHING	USGS QUADRANGLE	Q. AREA(S) OF SIGNIFICANCE/CONTEXT(S)
1.	/ / / / /	/ / / / / /		1. 030 Architecture
2.	/ / / / /	/ / / / / /		2.
3.	/ / / / /	/ / / / / /		3.
4.	/ / / / /	/ / / / / /		4.

R. SIGNIFICANT PERSON(S)

1. Albert, Leon Joseph
2.
3.

S. SIGNIFICANT EVENT DATE(S)

1.
2.

T. SIGNIFICANCE

The original owner of this dwelling is thought to be Leon Joseph Albert (1840-1912). Albert was connected with the commission firm of Hunt & Albert, and was also employed by the St. Louis & Memphis Packet Co. At the close of the Civil War, he became a member of the J&S Albert firm, which he left in 1871 to accept a position as cashier at the Sturdivant Bank. His first marriage was to Clara Haydrock in 1864, and together they had three sons and six daughters. In 1890, he married Mary Ann Juden, with whom he had three daughters.

This dwelling appears to be individually eligible for the National Register for its architectural significance.

☐ SEE CONTINUATION SHEET

MISSOURI DEPARTMENT OF NATURAL RESOURCES
HISTORIC PRESERVATION PROGRAM

P.O. BOX 176
JEFFERSON CITY, MO 65102

2.A. ARCHITECT/BUILDER/DESIGNER/ENGINEER 1. 2. 3.				
2.B. ARCHITECTURAL STYLE 45 Queen Anne			2.C. VERNACULAR TYPE	
2.D. CONSTRUCTION DATE (CIRCA) ca. 1890	2.E. ALTERATION DATE 1. 2. 3. 4. 5.			
2.F. RECONSTRUCTION DATE (CIRCA)	2.G. DATE MOVED	2.H. DESTRUCTION DATE	2.I. OWNER'S NAME & ADDRESS (IF DIFFERENT) John & Jerri Wyman	
2.J. HISTORIC FUNCTION 1. 01 domestic 2. 3. 4. 5.				
2.K. HISTORIC SUBFUNCTION 1. 01A single dwel 2. 3. 4. 5.				
2.L. NO. OF ANCILLARY STRUCTURES	2.M. RESOURCE TYPE ☒ BUILDING ☐ SITE ☐ STRUCTURE ☐ OBJECT		2.N. STORIES 1. two 2. 3.	
2.O. STRUCTURAL SYSTEMS 1. LB brick 2.	2.P. EXTERIOR WALL MATERIALS 1. 30 brick 2.	2.Q. OTHER MATERIALS 1. 3. 2. 4.		
2.R. ROOF SHAPES 1. HP hipped 2. 3.	2.S. ROOF MATERIALS 1. 64 asbestos shingles 2. 3.	2.T. ROOF FEATURES 1. TW Tower 4. 2. DR dormer 3.	2.U. FOUNDATION MATERIALS 1. 40 stone 2.	
2.V. PORCHES 1. WA wraparound 2. 3.			2.W. PLAN IR irregular	
2.X. FURTHER DESCRIPTION ☐ (SEE CONTINUATION SHEET)		2.Y. DESCRIPTION OF ENVIRONMENT AND OUTBUILDINGS ☐ (SEE CONTINUATION SHEET)		
2.Z. SOURCES OF INFORMATION ☐ (SEE CONTINUATION SHEET)	PREPARED BY Teresa Douglass	ORGANIZATION Thomason & Associates	DATE 6/8/99	

318

MISSOURI HISTORIC PROPERTY INVENTORY FORM

REFERENCE NUMBER	A. HISTORIC NAME
CGA5004-109	

B. COUNTY	C. OTHER NAME(S)
031	

D. ADDRESS	E. CITY	F. VICINITY	G. RESTRICTED	H. ACREAGE
315 Merriwether St.	Cape Girardeau	☐		

I. SECTION	J. TOWNSHIP	K. RANGE	L. SPANISH LAND GRANT	M. QUARTER SECTIONS	N. OWNERSHIP
					☒ PRIVATE ☐ LOCAL ☐ STATE ☐ FEDERAL ☐ MIXED

O. AGENCY(S)	
1.	2.

P. UTM ZONE	EASTING	NORTHING	USGS QUADRANGLE	Q. AREA(S) OF SIGNIFICANCE/CONTEXT(S)
1.	/ / / / /	/ / / / / /		1. 030 Architecture
2.	/ / / / /	/ / / / / /		2.
3.	/ / / / /	/ / / / / /		3.
4.	/ / / / /	/ / / / / /		4.

R. SIGNIFICANT PERSON(S)	T. SIGNIFICANCE
1.	
2.	
3.	

S. SIGNIFICANT EVENT DATE(S)	
1.	
2.	☐ SEE CONTINUATION SHEET

MO 780-1257 (5-92)

MISSOURI DEPARTMENT OF NATURAL RESOURCES
HISTORIC PRESERVATION PROGRAM

P.O. BOX 176
JEFFERSON CITY, MO 65102

2.A. ARCHITECT/BUILDER/DESIGNER/ENGINEER		
1.	2.	3.

2.B. ARCHITECTURAL STYLE	2.C. VERNACULAR TYPE
65 Bungalow	

2.D. CONSTRUCTION DATE (CIRCA)	2.E. ALTERATION DATE			
ca. 1930	1.	2.	3.	4.	5.

2.F. RECONSTRUCTION DATE (CIRCA)	2.G. DATE MOVED	2.H. DESTRUCTION DATE	2.I. OWNER'S NAME & ADDRESS (IF DIFFERENT)

2.J. HISTORIC FUNCTION				
1. 01 domestic	2.	3.	4.	5.

2.K. HISTORIC SUBFUNCTION				
1. 01A single dwel.	2.	3.	4.	5.

2.L. NO. OF ANCILLARY STRUCTURES	2.M. RESOURCE TYPE	2.N. STORIES
none	☒ BUILDING ☐ SITE ☐ STRUCTURE ☐ OBJECT	1. one 2. 3.

2.O. STRUCTURAL SYSTEMS	2.P. EXTERIOR WALL MATERIALS	2.Q. OTHER MATERIALS	
1. LB brick	1. 30 brick	1.	3.
2.	2.	2.	4.

2.R. ROOF SHAPES	2.S. ROOF MATERIALS	2.T. ROOF FEATURES	
1. GB gable	1. 63 asphalt shingles	1.	4.
2.	2.	2.	
3.	3.	3.	

2.U. FOUNDATION MATERIALS
1. 65 concrete
2.

2.V. PORCHES		
1. FU full	2.	3.

2.W. PLAN
RC rectangular

2.X. FURTHER DESCRIPTION	2.Y. DESCRIPTION OF ENVIRONMENT AND OUTBUILDINGS
☐ (SEE CONTINUATION SHEET)	☐ (SEE CONTINUATION SHEET)

2.Z. SOURCES OF INFORMATION	PREPARED BY	ORGANIZATION	DATE
☐ (SEE CONTINUATION SHEET)	Teresa Douglass	Thomason & Associates	6/7/99

MISSOURI HISTORIC PROPERTY INVENTORY FORM

REFERENCE NUMBER	A. HISTORIC NAME
CGA5004-110	

B. COUNTY	C. OTHER NAME(S)
031	

D. ADDRESS	E. CITY	F. VICINITY	G. RESTRICTED	H. ACREAGE
316 Meriwether St.	Cape Girardeau	☐		

I. SECTION	J. TOWNSHIP	K. RANGE	L. SPANISH LAND GRANT	M. QUARTER SECTIONS	N. OWNERSHIP
					☒ PRIVATE ☐ LOCAL ☐ STATE ☐ FEDERAL ☐ MIXED

O. AGENCY(S)	
1.	2.

P. UTM ZONE	EASTING	NORTHING	USGS QUADRANGLE	Q. AREA(S) OF SIGNIFICANCE/CONTEXT(S)
1.	/ / / / /	/ / / / / /		1. 030 Architecture
2.	/ / / / /	/ / / / / /		2.
3.	/ / / / /	/ / / / / /		3.
4.	/ / / / /	/ / / / / /		4.

R. SIGNIFICANT PERSON(S)	T. SIGNIFICANCE
1.	
2.	
3.	

S. SIGNIFICANT EVENT DATE(S)	
1.	
2.	☐ SEE CONTINUATION SHEET

MO 780-1257 (5-92)

MISSOURI DEPARTMENT OF NATURAL RESOURCES
HISTORIC PRESERVATION PROGRAM

P.O. BOX 176
JEFFERSON CITY, MO 65102

2.A. ARCHITECT/BUILDER/DESIGNER/ENGINEER		
1.	2.	3.

2.B. ARCHITECTURAL STYLE	2.C. VERNACULAR TYPE
	49 residential single-family

2.D. CONSTRUCTION DATE (CIRCA)	2.E. ALTERATION DATE			
ca. 1910	1.	2.	3.	4.	5.

2.F. RECONSTRUCTION DATE (CIRCA)	2.G. DATE MOVED	2.H. DESTRUCTION DATE	2.I. OWNER'S NAME & ADDRESS (IF DIFFERENT)

2.J. HISTORIC FUNCTION				
1. 01 domestic	2.	3.	4.	5.

2.K. HISTORIC SUBFUNCTION				
1. 01A single dwel.	2.	3.	4.	5.

2.L. NO. OF ANCILLARY STRUCTURES	2.M. RESOURCE TYPE	2.N. STORIES
	[X] BUILDING [ ] SITE [ ] STRUCTURE [ ] OBJECT	1. two 2. 3.

2.O. STRUCTURAL SYSTEMS	2.P. EXTERIOR WALL MATERIALS	2.Q. OTHER MATERIALS	
1. LB brick	1. 30 brick	1.	3.
2.	2.	2.	4.

2.R. ROOF SHAPES	2.S. ROOF MATERIALS	2.T. ROOF FEATURES	
1. GB gable	1. 63 asphalt	1.	4.
2.	2.	2.	
3.	3.	3.	

2.U. FOUNDATION MATERIALS
1. 65 concrete
2.

2.V. PORCHES		
1. FU full	2.	3.

2.W. PLAN
RC rectangular

2.X. FURTHER DESCRIPTION	2.Y. DESCRIPTION OF ENVIRONMENT AND OUTBUILDINGS
[ ] (SEE CONTINUATION SHEET)	[ ] (SEE CONTINUATION SHEET)

2.Z. SOURCES OF INFORMATION	PREPARED BY	ORGANIZATION	DATE
[ ] (SEE CONTINUATION SHEET)	Teresa Douglass	Thomason & Associates	7/00

MISSOURI HISTORIC PROPERTY INVENTORY FORM

REFERENCE NUMBER	A. HISTORIC NAME
CGAS004-111	

B. COUNTY	C. OTHER NAME(S)
031	

D. ADDRESS	E. CITY	F. VICINITY	G. RESTRICTED	H. ACREAGE
317 Merriwether St.	Cape Girardeau	☐		

I. SECTION	J. TOWNSHIP	K. RANGE	L. SPANISH LAND GRANT	M. QUARTER SECTIONS	N. OWNERSHIP
					☒ PRIVATE ☐ LOCAL ☐ STATE ☐ FEDERAL ☐ MIXED

O. AGENCY(S)	
1.	2.

P. UTM ZONE	EASTING	NORTHING	USGS QUADRANGLE	Q. AREA(S) OF SIGNIFICANCE/CONTEXT(S)
1.	/ / / / /	/ / / / / /		1. 030 Architecture
2.	/ / / / /	/ / / / / /		2.
3.	/ / / / /	/ / / / / /		3.
4.	/ / / / /	/ / / / / /		4.

R. SIGNIFICANT PERSON(S)	T. SIGNIFICANCE
1.	
2.	
3.	

S. SIGNIFICANT EVENT DATE(S)
1.
2.

☐ SEE CONTINUATION SHEET

MO 780-1257 (5-92)

MISSOURI DEPARTMENT OF NATURAL RESOURCES
HISTORIC PRESERVATION PROGRAM

P.O. BOX 176
JEFFERSON CITY, MO 65102

2.A. ARCHITECT/BUILDER/DESIGNER/ENGINEER		
1.	2.	3.

2.B. ARCHITECTURAL STYLE	2.C. VERNACULAR TYPE
65 Bungalow	

2.D. CONSTRUCTION DATE (CIRCA)	2.E. ALTERATION DATE			
ca. 1930	1.	2.	3.	4.	5.

2.F. RECONSTRUCTION DATE (CIRCA)	2.G. DATE MOVED	2.H. DESTRUCTION DATE	2.I. OWNER'S NAME & ADDRESS (IF DIFFERENT)

2.J. HISTORIC FUNCTION				
1. 01 domestic	2.	3.	4.	5.

2.K. HISTORIC SUBFUNCTION				
1. 01A single dwel.	2.	3.	4.	5.

2.L. NO. OF ANCILLARY STRUCTURES	2.M. RESOURCE TYPE	2.N. STORIES
none	☒ BUILDING ☐ SITE ☐ STRUCTURE ☐ OBJECT	1. one 2. 3.

2.O. STRUCTURAL SYSTEMS	2.P. EXTERIOR WALL MATERIALS	2.Q. OTHER MATERIALS	
1. LB brick	1. 30 brick	1.	3.
2.	2.	2.	4.

2.R. ROOF SHAPES	2.S. ROOF MATERIALS	2.T. ROOF FEATURES	
1. CG clipped gable	1. 64 asbestos	1. DR dormer	4.
2.	2.	2.	
3.	3.	3.	

2.U. FOUNDATION MATERIALS
1. 65 concrete
2.

2.V. PORCHES			2.W. PLAN
1. FU full	2.	3.	RC rectangular

2.X. FURTHER DESCRIPTION	2.Y. DESCRIPTION OF ENVIRONMENT AND OUTBUILDINGS
☐ (SEE CONTINUATION SHEET)	☐ (SEE CONTINUATION SHEET)

2.Z. SOURCES OF INFORMATION	PREPARED BY	ORGANIZATION	DATE
☐ (SEE CONTINUATION SHEET)	Teresa Douglass	Thomason & Associates	6/8/99

MISSOURI HISTORIC PROPERTY INVENTORY FORM

REFERENCE NUMBER	A. HISTORIC NAME
CGAS004-112	

B. COUNTY	C. OTHER NAME(S)
031	Patton, Dr. George W. House

D. ADDRESS	E. CITY	F. VICINITY	G. RESTRICTED	H. ACREAGE
318 Meriwether St.	Cape Girardeau	☐		

I. SECTION	J. TOWNSHIP	K. RANGE	L. SPANISH LAND GRANT	M. QUARTER SECTIONS	N. OWNERSHIP
					☒ PRIVATE ☐ LOCAL ☐ STATE ☐ FEDERAL ☐ MIXED

O. AGENCY(S)	
1.	2.

P. UTM ZONE	EASTING	NORTHING	USGS QUADRANGLE	Q. AREA(S) OF SIGNIFICANCE/CONTEXT(S)
1.	/ / / / /	/ / / / / /		1. 030 Architecture
2.	/ / / / /	/ / / / / /		2.
3.	/ / / / /	/ / / / / /		3.
4.	/ / / / /	/ / / / / /		4.

R. SIGNIFICANT PERSON(S)

1.

2.

3.

S. SIGNIFICANT EVENT DATE(S)

1.

2.

T. SIGNIFICANCE

This dwelling was possibly built by Dr. George W. Patton, a local physician, who used the dwelling as a rental property. HIs wife, Clara, remained the owner of the property until 1957.

☐ SEE CONTINUATION SHEET

MO 780-1257 (5-92)

2.A. ARCHITECT/BUILDER/DESIGNER/ENGINEER 1. 2. 3.				
2.B. ARCHITECTURAL STYLE 			2.C. VERNACULAR TYPE 49 residential, single-family	
2.D. CONSTRUCTION DATE (CIRCA) ca. 1900	2.E. ALTERATION DATE 1. 2. 3. 4. 5.			
2.F. RECONSTRUCTION DATE (CIRCA)	2.G. DATE MOVED	2.H. DESTRUCTION DATE	2.I. OWNER'S NAME & ADDRESS (IF DIFFERENT) Roger & Judith Anne Lang	
2.J. HISTORIC FUNCTION 1. 01 domestic 2. 3. 4. 5.				
2.K. HISTORIC SUBFUNCTION 1. 01A single dwel. 2. 3. 4. 5.				
2.L. NO. OF ANCILLARY STRUCTURES	2.M. RESOURCE TYPE ☒ BUILDING ☐ SITE ☐ STRUCTURE ☐ OBJECT		2.N. STORIES 1. two 2. 3.	
2.O. STRUCTURAL SYSTEMS 1. LB brick 2.	2.P. EXTERIOR WALL MATERIALS 1. 30 brick 2.	2.Q. OTHER MATERIALS 1. 3. 2. 4.		
2.R. ROOF SHAPES 1. GB gable 2. 3.	2.S. ROOF MATERIALS 1. 64 asbestos 2. 3.	2.T. ROOF FEATURES 1. 4. 2. 3.	2.U. FOUNDATION MATERIALS 1. 65 concrete 2.	
2.V. PORCHES 1. FU full 2. 3.			2.W. PLAN RC rectangular	
2.X. FURTHER DESCRIPTION ☐ (SEE CONTINUATION SHEET)		2.Y. DESCRIPTION OF ENVIRONMENT AND OUTBUILDINGS ☐ (SEE CONTINUATION SHEET)		
2.Z. SOURCES OF INFORMATION ☐ (SEE CONTINUATION SHEET)	PREPARED BY Teresa Douglass	ORGANIZATION Thomason & Associates	DATE 7/30/99	

MISSOURI HISTORIC PROPERTY INVENTORY FORM

REFERENCE NUMBER	A. HISTORIC NAME
CGAS004-113	

B. COUNTY	C. OTHER NAME(S)
031	

D. ADDRESS	E. CITY	F VICINITY	G. RESTRICTED	H. ACREAGE
322 Meriwether St.	Cape Girardeau	☐		

I. SECTION	J. TOWNSHIP	K. RANGE	L. SPANISH LAND GRANT	M. QUARTER SECTIONS	N. OWNERSHIP
					☒ PRIVATE ☐ LOCAL ☐ STATE ☐ FEDERAL ☐ MIXED

O. AGENCY(S)	
1.	2.

P. UTM ZONE	EASTING	NORTHING	USGS QUADRANGLE	Q. AREA(S) OF SIGNIFICANCE/CONTEXT(S)
1.	/ / / / /	/ / / / / /		1. 030 Architecture
2.	/ / / / /	/ / / / / /		2.
3.	/ / / / /	/ / / / / /		3.
4.	/ / / / /	/ / / / / /		4.

R. SIGNIFICANT PERSON(S)	T. SIGNIFICANCE
1.	
2.	
3.	

S. SIGNIFICANT EVENT DATE(S)
1.
2.

☐ SEE CONTINUATION SHEET

MO 780-1257 (5-92)

MISSOURI DEPARTMENT OF NATURAL RESOURCES
HISTORIC PRESERVATION PROGRAM

P.O. BOX 176
JEFFERSON CITY, MO 65102

2.A. ARCHITECT/BUILDER/DESIGNER/ENGINEER		
1.	2.	3.

2.B. ARCHITECTURAL STYLE	2.C. VERNACULAR TYPE
	02 central passage, double pile

2.D. CONSTRUCTION DATE (CIRCA)	2.E. ALTERATION DATE				
ca. 1880	1. 0000	2.	3.	4.	5.

2.F. RECONSTRUCTION DATE (CIRCA)	2.G. DATE MOVED	2.H. DESTRUCTION DATE	2.I. OWNER'S NAME & ADDRESS (IF DIFFERENT)

2.J. HISTORIC FUNCTION				
1. 01 domestic	2.	3.	4.	5.

2.K. HISTORIC SUBFUNCTION				
1. 01A single dwel	2.	3.	4.	5.

2.L. NO. OF ANCILLARY STRUCTURES	2.M. RESOURCE TYPE	2.N. STORIES
one - carport	☒ BUILDING ☐ SITE ☐ STRUCTURE ☐ OBJECT	1. two 2. 3.

2.O. STRUCTURAL SYSTEMS	2.P. EXTERIOR WALL MATERIALS	2.Q. OTHER MATERIALS	
1. BF frame	1. 55 aluminum siding	1.	3.
2.	2.	2.	4.

2.R. ROOF SHAPES	2.S. ROOF MATERIALS	2.T. ROOF FEATURES	
1. GB gable	1. 63 asphalt	1.	4.
2.	2.	2.	
3.	3.	3.	

2.U. FOUNDATION MATERIALS
1. 40 stone
2.

2.V. PORCHES			2.W. PLAN
1. TQ three-quarter	2.	3.	RC rectangular

2.X. FURTHER DESCRIPTION	2.Y. DESCRIPTION OF ENVIRONMENT AND OUTBUILDINGS
☐ (SEE CONTINUATION SHEET)	☐ (SEE CONTINUATION SHEET)

2.Z. SOURCES OF INFORMATION	PREPARED BY	ORGANIZATION	DATE
☐ (SEE CONTINUATION SHEET)	Teresa Douglass	Thomason & Associates	7/30/99

MISSOURI HISTORIC PROPERTY INVENTORY FORM

REFERENCE NUMBER	A. HISTORIC NAME
CGA5004-114	

B. COUNTY	C. OTHER NAME(S)
031	

D. ADDRESS	E. CITY	F. VICINITY	G. RESTRICTED	H. ACREAGE
12 N. Middle St.	Cape Girardeau	☐		

I. SECTION	J. TOWNSHIP	K. RANGE	L. SPANISH LAND GRANT	M. QUARTER SECTIONS	N. OWNERSHIP
					☒ PRIVATE ☐ LOCAL ☐ STATE ☐ FEDERAL ☐ MIXED

O. AGENCY(S)	
1.	2.

P. UTM ZONE	EASTING	NORTHING	USGS QUADRANGLE	Q. AREA(S) OF SIGNIFICANCE/CONTEXT(S)
1.	/ / / / /	/ / / / / /		1. 030 Architecture
2.	/ / / / /	/ / / / / /		2.
3.	/ / / / /	/ / / / / /		3.
4.	/ / / / /	/ / / / / /		4.

R. SIGNIFICANT PERSON(S)	T. SIGNIFICANCE
1.	
2.	
3.	

S. SIGNIFICANT EVENT DATE(S)	
1.	
2.	☐ SEE CONTINUATION SHEET

MO 780-1257 (5-92)

MISSOURI DEPARTMENT OF NATURAL RESOURCES
HISTORIC PRESERVATION PROGRAM

P.O. BOX 176
JEFFERSON CITY, MO 65102

2.A. ARCHITECT/BUILDER/DESIGNER/ENGINEER		
1.	2.	3.

2.B. ARCHITECTURAL STYLE	2.C. VERNACULAR TYPE
	49

2.D. CONSTRUCTION DATE (CIRCA)	2.E. ALTERATION DATE				
ca. 1910	1. 0000	2.	3.	4.	5.

2.F. RECONSTRUCTION DATE (CIRCA)	2.G. DATE MOVED	2.H. DESTRUCTION DATE	2.I. OWNER'S NAME & ADDRESS (IF DIFFERENT)
			Mike & Peggy Primm

2.J. HISTORIC FUNCTION				
1. 01 domestic	2.	3.	4.	5.

2.K. HISTORIC SUBFUNCTION				
1. 01A single dwel.	2.	3.	4.	5.

2.L. NO. OF ANCILLARY STRUCTURES	2.M. RESOURCE TYPE	2.N. STORIES
	☒ BUILDING ☐ SITE ☐ STRUCTURE ☐ OBJECT	1. two 2. 3.

2.O. STRUCTURAL SYSTEMS	2.P. EXTERIOR WALL MATERIALS	2.Q. OTHER MATERIALS	
1. BF frame	1. 21 weatherboard	1.	3.
2.	2.	2.	4.

2.R. ROOF SHAPES	2.S. ROOF MATERIALS	2.T. ROOF FEATURES	2.U. FOUNDATION MATERIALS
1. GB gable	1. 63 asphalt	1. DR dormer	1. 65 concrete
2.	2.	2.	2.
3.	3.	3.	

2.V. PORCHES			2.W. PLAN
1. CB Central Bay	2.	3.	RC rectangular

2.X. FURTHER DESCRIPTION	2.Y. DESCRIPTION OF ENVIRONMENT AND OUTBUILDINGS
☐ (SEE CONTINUATION SHEET)	☐ (SEE CONTINUATION SHEET)

2.Z. SOURCES OF INFORMATION	PREPARED BY	ORGANIZATION	DATE
☐ (SEE CONTINUATION SHEET)	Teresa Douglass	Thomason & Associates	7/31/99

216

MISSOURI HISTORIC PROPERTY INVENTORY FORM

REFERENCE NUMBER	A. HISTORIC NAME
CGAS004-115	

B. COUNTY	C. OTHER NAME(S)
031	

D. ADDRESS	E. CITY	F. VICINITY	G. RESTRICTED	H. ACREAGE
16 N. Middle St.	Cape Girardeau	☐		

I. SECTION	J. TOWNSHIP	K. RANGE	L. SPANISH LAND GRANT	M. QUARTER SECTIONS	N. OWNERSHIP
					☒ PRIVATE ☐ LOCAL ☐ STATE ☐ FEDERAL ☐ MIXED

O. AGENCY(S)	
1.	2.

P. UTM ZONE	EASTING	NORTHING	USGS QUADRANGLE	Q. AREA(S) OF SIGNIFICANCE/CONTEXT(S)
1.	/ / / / /	/ / / / / /		1. 030 Architecture
2.	/ / / / /	/ / / / / /		2.
3.	/ / / / /	/ / / / / /		3.
4.	/ / / / /	/ / / / / /		4.

R. SIGNIFICANT PERSON(S)	T. SIGNIFICANCE
1.	
2.	
3.	

S. SIGNIFICANT EVENT DATE(S)	
1.	
2.	☐ SEE CONTINUATION SHEET

MO 780-1257 (5-92)

MISSOURI DEPARTMENT OF NATURAL RESOURCES
HISTORIC PRESERVATION PROGRAM

P.O. BOX 176
JEFFERSON CITY, MO 65102

2.A. ARCHITECT/BUILDER/DESIGNER/ENGINEER 1. 2. 3.				
2.B. ARCHITECTURAL STYLE | | |			2.C. VERNACULAR TYPE |2|0| cross gable	
2.D. CONSTRUCTION DATE (CIRCA) ca. 1910	2.E. ALTERATION DATE 1. 2. 3. 4. 5.			
2.F. RECONSTRUCTION DATE (CIRCA)	2.G. DATE MOVED	2.H. DESTRUCTION DATE	2.I. OWNER'S NAME & ADDRESS (IF DIFFERENT)	
2.J. HISTORIC FUNCTION 1. |0|1| domestic 2. 3. 4. 5.				
2.K. HISTORIC SUBFUNCTION 1. |0|1|A| single dwel. 2. 3. 4. 5.				
2.L. NO. OF ANCILLARY STRUCTURES	2.M. RESOURCE TYPE ☒ BUILDING ☐ SITE ☐ STRUCTURE ☐ OBJECT		2.N. STORIES 1. two 2. 3.	
2.O. STRUCTURAL SYSTEMS 1. |B|F| frame 2.	2.P. EXTERIOR WALL MATERIALS 1. |9|2| vinyl 2.	2.Q. OTHER MATERIALS 1. 3. 2. 4.		
2.R. ROOF SHAPES 1. |G|B| gable 2. 3.	2.S. ROOF MATERIALS 1. |6|3| asphalt 2. 3.	2.T. ROOF FEATURES 1. 4. 2. 3.	2.U. FOUNDATION MATERIALS 1. |6|5| concrete 2.	
2.V. PORCHES 1. |F|U| full 2. 3.			2.W. PLAN |R|C| rectangular	
2.X. FURTHER DESCRIPTION ☐ (SEE CONTINUATION SHEET)		2.Y. DESCRIPTION OF ENVIRONMENT AND OUTBUILDINGS ☐ (SEE CONTINUATION SHEET)		
2.Z. SOURCES OF INFORMATION ☐ (SEE CONTINUATION SHEET)	PREPARED BY Teresa Douglass	ORGANIZATION Thomason & Associates	DATE 7/30/99	

MISSOURI HISTORIC PROPERTY INVENTORY FORM

REFERENCE NUMBER	A. HISTORIC NAME
LGA5004-116	

B. COUNTY	C. OTHER NAME(S)
031	

D. ADDRESS	E. CITY	F. VICINITY	G. RESTRICTED	H. ACREAGE
24 N. Middle Street	Cape Girardeau	☐		

I. SECTION	J. TOWNSHIP	K. RANGE	L. SPANISH LAND GRANT	M. QUARTER SECTIONS	N. OWNERSHIP
					☒ PRIVATE ☐ LOCAL ☐ STATE ☐ FEDERAL ☐ MIXED

O. AGENCY(S)	
1.	2.

P. UTM ZONE	EASTING	NORTHING	USGS QUADRANGLE	Q. AREA(S) OF SIGNIFICANCE/CONTEXT(S)
1.	/ / / / /	/ / / / / /		1. 030 Architecture
2.	/ / / / /	/ / / / / /		2.
3.	/ / / / /	/ / / / / /		3.
4.	/ / / / /	/ / / / / /		4.

R. SIGNIFICANT PERSON(S)
1.
2.
3.

S. SIGNIFICANT EVENT DATE(S)
1.
2.

T. SIGNIFICANCE

Known as the Freeman House, this property is listed on the city's Historic Landmarks Register.

☐ SEE CONTINUATION SHEET

MO 780-1257 (5-92)

MISSOURI DEPARTMENT OF NATURAL RESOURCES
HISTORIC PRESERVATION PROGRAM

P.O. BOX 176
JEFFERSON CITY, MO 65102

2.A. ARCHITECT/BUILDER/DESIGNER/ENGINEER 1. 2. 3.			
2.B. ARCHITECTURAL STYLE 		2.C. VERNACULAR TYPE 18 Gambrel Front	
2.D. CONSTRUCTION DATE (CIRCA) 1911	2.E. ALTERATION DATE 1. 2. 3. 4. 5.		
2.F. RECONSTRUCTION DATE (CIRCA)	2.G. DATE MOVED	2.H. DESTRUCTION DATE	2.I. OWNER'S NAME & ADDRESS (IF DIFFERENT)
2.J. HISTORIC FUNCTION 1. 01 domestic 2. 3. 4. 5.			
2.K. HISTORIC SUBFUNCTION 1. 01A single dwel. 2. 3. 4. 5.			
2.L. NO. OF ANCILLARY STRUCTURES	2.M. RESOURCE TYPE ☒ BUILDING ☐ SITE ☐ STRUCTURE ☐ OBJECT	2.N. STORIES 1. two 2. 3.	
2.O. STRUCTURAL SYSTEMS 1. BF frame 2.	2.P. EXTERIOR WALL MATERIALS 1. 21 weatherboard 2.	2.Q. OTHER MATERIALS 1. 3. 2. 4.	
2.R. ROOF SHAPES 1. GM gambrel 2. 3.	2.S. ROOF MATERIALS 1. 63 asphalt 2. 3.	2.T. ROOF FEATURES 1. 4. 2. 3.	2.U. FOUNDATION MATERIALS 1. 65 concrete 2.
2.V. PORCHES 1. R1 recessed 1-story 2. 3.			2.W. PLAN RC
2.X. FURTHER DESCRIPTION ☐ (SEE CONTINUATION SHEET)		2.Y. DESCRIPTION OF ENVIRONMENT AND OUTBUILDINGS ☐ (SEE CONTINUATION SHEET)	
2.Z. SOURCES OF INFORMATION ☐ (SEE CONTINUATION SHEET)	PREPARED BY Teresa Douglass	ORGANIZATION Thomason & Associates	DATE 7/30/99

MISSOURI HISTORIC PROPERTY INVENTORY FORM

REFERENCE NUMBER	A. HISTORIC NAME
CGA5004-117	

B. COUNTY	C. OTHER NAME(S)
031	

D. ADDRESS	E. CITY	F. VICINITY	G. RESTRICTED	H. ACREAGE
208 S. Middle St.	Cape Girardeau	☐		

I. SECTION	J. TOWNSHIP	K. RANGE	L. SPANISH LAND GRANT	M. QUARTER SECTIONS	N. OWNERSHIP
					☒ PRIVATE ☐ LOCAL ☐ STATE ☐ FEDERAL ☐ MIXED

O. AGENCY(S)	
1.	2.

P. UTM ZONE	EASTING	NORTHING	USGS QUADRANGLE	Q. AREA(S) OF SIGNIFICANCE/CONTEXT(S)
1.	/ / / / /	/ / / / / /		1. 030 Architecture
2.	/ / / / /	/ / / / / /		2.
3.	/ / / / /	/ / / / / /		3.
4.	/ / / / /	/ / / / / /		4.

R. SIGNIFICANT PERSON(S)	T. SIGNIFICANCE
1.	
2.	
3.	

S. SIGNIFICANT EVENT DATE(S)
1.
2.

☐ SEE CONTINUATION SHEET

MO 780-1257 (5-92)

MISSOURI DEPARTMENT OF NATURAL RESOURCES
HISTORIC PRESERVATION PROGRAM

P.O. BOX 176
JEFFERSON CITY, MO 65102

2.A. ARCHITECT/BUILDER/DESIGNER/ENGINEER		
1.	2.	3.

2.B. ARCHITECTURAL STYLE	2.C. VERNACULAR TYPE
	07 gabled ell

2.D. CONSTRUCTION DATE (CIRCA)	2.E. ALTERATION DATE				
ca. 1890	1.	2.	3.	4.	5.

2.F. RECONSTRUCTION DATE (CIRCA)	2.G. DATE MOVED	2.H. DESTRUCTION DATE	2.I. OWNER'S NAME & ADDRESS (IF DIFFERENT)

2.J. HISTORIC FUNCTION				
1. 01 domestic	2.	3.	4.	5.

2.K. HISTORIC SUBFUNCTION				
1. 01A single dwel.	2.	3.	4.	5.

2.L. NO. OF ANCILLARY STRUCTURES	2.M. RESOURCE TYPE	2.N. STORIES
none	☒ BUILDING ☐ SITE ☐ STRUCTURE ☐ OBJECT	1. one 2. 3.

2.O. STRUCTURAL SYSTEMS	2.P. EXTERIOR WALL MATERIALS	2.Q. OTHER MATERIALS	
1. LB brick	1. 61 stucco	1.	3.
2.	2.	2.	4.

2.R. ROOF SHAPES	2.S. ROOF MATERIALS	2.T. ROOF FEATURES	
1. GB gable	1. 63 asphalt	1.	4.
2.	2.	2.	
3.	3.	3.	

2.U. FOUNDATION MATERIALS
1.
2.

2.V. PORCHES		
1. FU full	2.	3.

2.W. PLAN
LS L-shaped

2.X. FURTHER DESCRIPTION	2.Y. DESCRIPTION OF ENVIRONMENT AND OUTBUILDINGS
☐ (SEE CONTINUATION SHEET)	☐ (SEE CONTINUATION SHEET)

2.Z. SOURCES OF INFORMATION	PREPARED BY	ORGANIZATION	DATE
☐ (SEE CONTINUATION SHEET)	Teresa Douglass	Thomason & Associates	6/7/99

MISSOURI HISTORIC PROPERTY INVENTORY FORM

REFERENCE NUMBER	A. HISTORIC NAME
CGAS004-118	

B. COUNTY	C. OTHER NAME(S)
031	

D. ADDRESS	E. CITY	F. VICINITY	G. RESTRICTED	H. ACREAGE
216 S. Middle St.	Cape Girardeau	☐		

I. SECTION	J. TOWNSHIP	K. RANGE	L. SPANISH LAND GRANT	M. QUARTER SECTIONS	N. OWNERSHIP
					☒ PRIVATE ☐ LOCAL ☐ STATE ☐ FEDERAL ☐ MIXED

O. AGENCY(S)	
1.	2.

P. UTM ZONE	EASTING	NORTHING	USGS QUADRANGLE	Q. AREA(S) OF SIGNIFICANCE/CONTEXT(S)
1.	/ / / / /	/ / / / / /		1. 030 Architecture
2.	/ / / / /	/ / / / / /		2.
3.	/ / / / /	/ / / / / /		3.
4.	/ / / / /	/ / / / / /		4.

R. SIGNIFICANT PERSON(S)	T. SIGNIFICANCE
1.	
2.	
3.	
S. SIGNIFICANT EVENT DATE(S)	
1.	
2.	☐ SEE CONTINUATION SHEET

MO 780-1257 (5-92)

MISSOURI DEPARTMENT OF NATURAL RESOURCES
HISTORIC PRESERVATION PROGRAM

P.O. BOX 176
JEFFERSON CITY, MO 65102

2.A. ARCHITECT/BUILDER/DESIGNER/ENGINEER 1. 2. 3.				
2.B. ARCHITECTURAL STYLE 65 Bungalow			2.C. VERNACULAR TYPE	
2.D. CONSTRUCTION DATE (CIRCA) ca. 1925	2.E. ALTERATION DATE 1. 2. 3. 4. 5.			
2.F. RECONSTRUCTION DATE (CIRCA)	2.G. DATE MOVED	2.H. DESTRUCTION DATE	2.I. OWNER'S NAME & ADDRESS (IF DIFFERENT)	
2.J. HISTORIC FUNCTION 1. 01 domestic 2. 3. 4. 5.				
2.K. HISTORIC SUBFUNCTION 1. 01A single dwel. 2. 3. 4. 5.				
2.L. NO. OF ANCILLARY STRUCTURES	2.M. RESOURCE TYPE ☒ BUILDING ☐ SITE ☐ STRUCTURE ☐ OBJECT		2.N. STORIES 1. 1.5 2. 3.	
2.O. STRUCTURAL SYSTEMS 1. BF balloon frame 2.	2.P. EXTERIOR WALL MATERIALS 1. 30 brick 2. 92 vinyl siding	2.Q. OTHER MATERIALS 1. 3. 2. 4.		
2.R. ROOF SHAPES 1. GB gable 2. 3.	2.S. ROOF MATERIALS 1. 63 asphalt 2. 3.	2.T. ROOF FEATURES 1. 4. 2. 3.	2.U. FOUNDATION MATERIALS 1. 2. 65 concrete	
2.V. PORCHES 1. WA wraparound 2. 3.			2.W. PLAN IR irregular	
2.X. FURTHER DESCRIPTION ☐ (SEE CONTINUATION SHEET)			2.Y. DESCRIPTION OF ENVIRONMENT AND OUTBUILDINGS ☐ (SEE CONTINUATION SHEET)	
2.Z. SOURCES OF INFORMATION ☐ (SEE CONTINUATION SHEET)	PREPARED BY Teresa Douglass	ORGANIZATION Thomason & Associates	DATE 6/7/99	

MISSOURI HISTORIC PROPERTY INVENTORY FORM

REFERENCE NUMBER	A. HISTORIC NAME
CGAS004-119	

B. COUNTY	C. OTHER NAME(S)
031	

D. ADDRESS	E. CITY	F. VICINITY	G. RESTRICTED	H. ACREAGE
220 S. Middle St.	Cape Girardeau	☐		

I. SECTION	J. TOWNSHIP	K. RANGE	L. SPANISH LAND GRANT	M. QUARTER SECTIONS	N. OWNERSHIP
					☒ PRIVATE ☐ LOCAL ☐ STATE ☐ FEDERAL ☐ MIXED

O. AGENCY(S)	
1.	2.

P. UTM ZONE	EASTING	NORTHING	USGS QUADRANGLE	Q. AREA(S) OF SIGNIFICANCE/CONTEXT(S)
1.	/ / / / /	/ / / / / /		1. 030 Architecture
2.	/ / / / /	/ / / / / /		2.
3.	/ / / / /	/ / / / / /		3.
4.	/ / / / /	/ / / / / /		4.

R. SIGNIFICANT PERSON(S)	T. SIGNIFICANCE
1.	
2.	
3.	

S. SIGNIFICANT EVENT DATE(S)
1.
2.

☐ SEE CONTINUATION SHEET

MO 780-1257 (5-92)

MISSOURI DEPARTMENT OF NATURAL RESOURCES
HISTORIC PRESERVATION PROGRAM

P.O. BOX 176
JEFFERSON CITY, MO 65102

2.A. ARCHITECT/BUILDER/DESIGNER/ENGINEER 1. 2. 3.				
2.B. ARCHITECTURAL STYLE 			2.C. VERNACULAR TYPE 05 Double Pen	
2.D. CONSTRUCTION DATE (CIRCA) ca. 1890	2.E. ALTERATION DATE 1. 2. 3. 4. 5.			
2.F. RECONSTRUCTION DATE (CIRCA)	2.G. DATE MOVED	2.H. DESTRUCTION DATE	2.I. OWNER'S NAME & ADDRESS (IF DIFFERENT)	
2.J. HISTORIC FUNCTION 1. 01 domestic 2. 3. 4. 5.				
2.K. HISTORIC SUBFUNCTION 1. 01A single dwel. 2. 3. 4. 5.				
2.L. NO. OF ANCILLARY STRUCTURES none	2.M. RESOURCE TYPE ☒ BUILDING ☐ SITE ☐ STRUCTURE ☐ OBJECT		2.N. STORIES 1. 1.5 2. 3.	
2.O. STRUCTURAL SYSTEMS 1. LB brick 2.	2.P. EXTERIOR WALL MATERIALS 1. 30 brick 2.	2.Q. OTHER MATERIALS 1. 3. 2. 4.		
2.R. ROOF SHAPES 1. GB gable 2. 3.	2.S. ROOF MATERIALS 1. 64 asbestos 2. 3.	2.T. ROOF FEATURES 1. 4. 2. 3.	2.U. FOUNDATION MATERIALS 1. 40 stone 2.	
2.V. PORCHES 1. CB central bay 2. 3.			2.W. PLAN RC recatangular	
2.X. FURTHER DESCRIPTION ☐ (SEE CONTINUATION SHEET)		2.Y. DESCRIPTION OF ENVIRONMENT AND OUTBUILDINGS ☐ (SEE CONTINUATION SHEET)		
2.Z. SOURCES OF INFORMATION ☐ (SEE CONTINUATION SHEET)	PREPARED BY Teresa Douglass	ORGANIZATION Thomason & Associates	DATE 6/7/99	

MISSOURI HISTORIC PROPERTY INVENTORY FORM

REFERENCE NUMBER	A. HISTORIC NAME
CGA5004-120	

B. COUNTY	C. OTHER NAME(S)
031	

D. ADDRESS	E. CITY	F. VICINITY	G. RESTRICTED	H. ACREAGE
226 S. Middle St.	Cape Girardeau	☐		

I. SECTION	J. TOWNSHIP	K. RANGE	L. SPANISH LAND GRANT	M. QUARTER SECTIONS	N. OWNERSHIP
					☒ PRIVATE ☐ LOCAL ☐ STATE ☐ FEDERAL ☐ MIXED

O. AGENCY(S)	
1.	2.

P. UTM ZONE	EASTING	NORTHING	USGS QUADRANGLE	Q. AREA(S) OF SIGNIFICANCE/CONTEXT(S)
1.	/ / / / /	/ / / / / /		1. 030 Architecture
2.	/ / / / /	/ / / / / /		2.
3.	/ / / / /	/ / / / / /		3.
4.	/ / / / /	/ / / / / /		4.

R. SIGNIFICANT PERSON(S)	T. SIGNIFICANCE
1.	
2.	
3.	
S. SIGNIFICANT EVENT DATE(S)	
1.	
2.	☐ SEE CONTINUATION SHEET

MO 780-1257 (5-92)

MISSOURI DEPARTMENT OF NATURAL RESOURCES
HISTORIC PRESERVATION PROGRAM

P.O. BOX 176
JEFFERSON CITY, MO 65102

2.A. ARCHITECT/BUILDER/DESIGNER/ENGINEER		
1.	2.	3.

2.B. ARCHITECTURAL STYLE	2.C. VERNACULAR TYPE
65 Bungalow	

2.D. CONSTRUCTION DATE (CIRCA)	2.E. ALTERATION DATE				
ca. 1925	1.	2.	3.	4.	5.

2.F. RECONSTRUCTION DATE (CIRCA)	2.G. DATE MOVED	2.H. DESTRUCTION DATE	2.I. OWNER'S NAME & ADDRESS (IF DIFFERENT)

2.J. HISTORIC FUNCTION				
1. 01 domestic	2.	3.	4.	5.

2.K. HISTORIC SUBFUNCTION				
1. 01A single dwel.	2.	3.	4.	5.

2.L. NO. OF ANCILLARY STRUCTURES	2.M. RESOURCE TYPE	2.N. STORIES
none	☒ BUILDING ☐ SITE ☐ STRUCTURE ☐ OBJECT	1. 1.5 2. 3.

2.O. STRUCTURAL SYSTEMS	2.P. EXTERIOR WALL MATERIALS	2.Q. OTHER MATERIALS	
1. BF balloon frame	1. 64 asbestos siding	1.	3.
2.	2.	2.	4.

2.R. ROOF SHAPES	2.S. ROOF MATERIALS	2.T. ROOF FEATURES	
1. GB gable	1. 63 aspahlt shingle	1. DR dormer	4.
2.	2.	2.	
3.	3.	3.	

2.U. FOUNDATION MATERIALS
1. 65 concrete
2.

2.V. PORCHES		
1. FU full	2.	3.

2.W. PLAN
RC rectangle

2.X. FURTHER DESCRIPTION	2.Y. DESCRIPTION OF ENVIRONMENT AND OUTBUILDINGS
☐ (SEE CONTINUATION SHEET)	☐ (SEE CONTINUATION SHEET)

2.Z. SOURCES OF INFORMATION	PREPARED BY	ORGANIZATION	DATE
☐ (SEE CONTINUATION SHEET)	Teresa Douglass	Thomason & Associates	6/6/99

MISSOURI HISTORIC PROPERTY INVENTORY FORM

REFERENCE NUMBER	A. HISTORIC NAME
CGPS004-121	

B. COUNTY	C. OTHER NAME(S)
031	

D. ADDRESS	E. CITY	F. VICINITY	G. RESTRICTED	H. ACREAGE
230 S. Middle St.	Cape Girardeau	☐		

I. SECTION	J. TOWNSHIP	K. RANGE	L. SPANISH LAND GRANT	M. QUARTER SECTIONS	N. OWNERSHIP
					☒ PRIVATE ☐ LOCAL ☐ STATE ☐ FEDERAL ☐ MIXED

O. AGENCY(S)	
1.	2.

P. UTM ZONE	EASTING	NORTHING	USGS QUADRANGLE	Q. AREA(S) OF SIGNIFICANCE/CONTEXT(S)
1.	/ / / / /	/ / / / / /		1. 030 Architecture
2.	/ / / / /	/ / / / / /		2.
3.	/ / / / /	/ / / / / /		3.
4.	/ / / / /	/ / / / / /		4.

R. SIGNIFICANT PERSON(S)	T. SIGNIFICANCE
1.	
2.	
3.	

S. SIGNIFICANT EVENT DATE(S)
1.
2.

☐ SEE CONTINUATION SHEET

MO 780-1257 (5-92)

MISSOURI DEPARTMENT OF NATURAL RESOURCES
HISTORIC PRESERVATION PROGRAM

P.O. BOX 176
JEFFERSON CITY, MO 65102

2.A. ARCHITECT/BUILDER/DESIGNER/ENGINEER		
1.	2.	3.

2.B. ARCHITECTURAL STYLE	2.C. VERNACULAR TYPE
65 Bungalow	

2.D. CONSTRUCTION DATE (CIRCA)	2.E. ALTERATION DATE			
ca. 1925	1.	2.	3.	4.	5.

2.F. RECONSTRUCTION DATE (CIRCA)	2.G. DATE MOVED	2.H. DESTRUCTION DATE	2.I. OWNER'S NAME & ADDRESS (IF DIFFERENT)

2.J. HISTORIC FUNCTION				
1. 01 domestic	2.	3.	4.	5.

2.K. HISTORIC SUBFUNCTION				
1. 01A single dwel.	2.	3.	4.	5.

2.L. NO. OF ANCILLARY STRUCTURES	2.M. RESOURCE TYPE	2.N. STORIES
	☒ BUILDING ☐ SITE ☐ STRUCTURE ☐ OBJECT	1. 1.5 2. 3.

2.O. STRUCTURAL SYSTEMS	2.P. EXTERIOR WALL MATERIALS	2.Q. OTHER MATERIALS	
1. LB brick	1. 30 brick	1.	3.
2.	2.	2.	4.

2.R. ROOF SHAPES	2.S. ROOF MATERIALS	2.T. ROOF FEATURES	
1. GB gable	1. 63 asphalt shingle	1. DR dormer	4.
2.	2.	2.	
3.	3.	3.	

2.U. FOUNDATION MATERIALS
1. 65 concrete
2.

2.V. PORCHES		
1. FU full	2.	3.

2.W. PLAN
RC rectangle

2.X. FURTHER DESCRIPTION	2.Y. DESCRIPTION OF ENVIRONMENT AND OUTBUILDINGS
☐ (SEE CONTINUATION SHEET)	☐ (SEE CONTINUATION SHEET)

2.Z. SOURCES OF INFORMATION	PREPARED BY	ORGANIZATION	DATE
☐ (SEE CONTINUATION SHEET)	Teresa Douglass	Thomason & Associates	6/8/99

FOR SALE
BY OWNER
FOR SALE
BY OWNER

MISSOURI HISTORIC PROPERTY INVENTORY FORM

REFERENCE NUMBER	A. HISTORIC NAME
CGA5004-122	Osterloh HOuse

B. COUNTY	C. OTHER NAME(S)
031	

D. ADDRESS	E. CITY	F. VICINITY	G. RESTRICTED	H. ACREAGE
14 Morgan Oak St.	Cape Girardeau	☐		

I. SECTION	J. TOWNSHIP	K. RANGE	L. SPANISH LAND GRANT	M. QUARTER SECTIONS	N. OWNERSHIP
					☒ PRIVATE ☐ LOCAL ☐ STATE ☐ FEDERAL ☐ MIXED

O. AGENCY(S)	
1.	2.

P. UTM ZONE	EASTING	NORTHING	USGS QUADRANGLE	Q. AREA(S) OF SIGNIFICANCE/CONTEXT(S)
1.	/ / / / /	/ / / / / /		1. 030 Architecture
2.	/ / / / /	/ / / / / /		2.
3.	/ / / / /	/ / / / / /		3.
4.	/ / / / /	/ / / / / /		4.

R. SIGNIFICANT PERSON(S)

1.

2.

3.

S. SIGNIFICANT EVENT DATE(S)

1.

2.

T. SIGNIFICANCE

The Osterloh House is Cape Girardeau's most representative example of the Second Empire style, and retains its original straight sided mansard roof of slate shingles. The dwelling features brick arches over the windows and a corbelled brick cornice.

This area is potentially eligible for the National Register as the South Spanish Street Historic District. The Osterloh House would be considered a contributing building to the district.

☐ SEE CONTINUATION SHEET

MO 780-1257 (5-92)

MISSOURI DEPARTMENT OF NATURAL RESOURCES
HISTORIC PRESERVATION PROGRAM

P.O. BOX 176
JEFFERSON CITY, MO 65102

2.A. ARCHITECT/BUILDER/DESIGNER/ENGINEER		
1.	2.	3.

2.B. ARCHITECTURAL STYLE	2.C. VERNACULAR TYPE
43 Second Empire	

2.D. CONSTRUCTION DATE (CIRCA)	2.E. ALTERATION DATE			
ca. 1880	1.	2.	3.	4.	5.

2.F. RECONSTRUCTION DATE (CIRCA)	2.G. DATE MOVED	2.H. DESTRUCTION DATE	2.I. OWNER'S NAME & ADDRESS (IF DIFFERENT)

2.J. HISTORIC FUNCTION				
1. 01 domestic	2.	3.	4.	5.

2.K. HISTORIC SUBFUNCTION				
1. 01A single family		3.	4.	5.

2.L. NO. OF ANCILLARY STRUCTURES	2.M. RESOURCE TYPE	2.N. STORIES
one - guest house	☒ BUILDING ☐ SITE ☐ STRUCTURE ☐ OBJECT	1. 2.5 2. 3.

2.O. STRUCTURAL SYSTEMS	2.P. EXTERIOR WALL MATERIALS	2.Q. OTHER MATERIALS	
1. LB brick	1. 30 brick	1.	3.
2.	2.	2.	4.

2.R. ROOF SHAPES	2.S. ROOF MATERIALS	2.T. ROOF FEATURES	
1. MN mansard	1. 45 slate	1. DR dormers	4.
2.	2.	2.	
3.	3.	3.	

2.U. FOUNDATION MATERIALS
1. 40 stone
2.

2.V. PORCHES		
1. RS rear/2-story	2.	3.

2.W. PLAN
IR irregular

2.X. FURTHER DESCRIPTION	2.Y. DESCRIPTION OF ENVIRONMENT AND OUTBUILDINGS
☐ (SEE CONTINUATION SHEET)	☐ (SEE CONTINUATION SHEET)

2.Z. SOURCES OF INFORMATION	PREPARED BY	ORGANIZATION	DATE
☐ (SEE CONTINUATION SHEET)	Teresa Douglass	Thomason & Associates	2/21/00

One Seventeen

MISSOURI HISTORIC PROPERTY INVENTORY FORM

REFERENCE NUMBER	A. HISTORIC NAME
CGAS004-123	

B. COUNTY	C. OTHER NAME(S)
031	

D. ADDRESS	E. CITY	F. VICINITY	G. RESTRICTED	H. ACREAGE
1 N. Spanish St.	Cape Girardeau	☐		

I. SECTION	J. TOWNSHIP	K. RANGE	L. SPANISH LAND GRANT	M. QUARTER SECTIONS	N. OWNERSHIP
					☒ PRIVATE ☐ LOCAL ☐ STATE ☐ FEDERAL ☐ MIXED

O. AGENCY(S)	
1.	2.

P. UTM ZONE	EASTING	NORTHING	USGS QUADRANGLE	Q. AREA(S) OF SIGNIFICANCE/CONTEXT(S)
1.	/ / / / /	/ / / / / /		1. 030 Architecture
2.	/ / / / /	/ / / / / /		2. 050 Commerce
3.	/ / / / /	/ / / / / /		3.
4.	/ / / / /	/ / / / / /		4.

R. SIGNIFICANT PERSON(S)	T. SIGNIFICANCE
1.	
2.	
3.	

S. SIGNIFICANT EVENT DATE(S)	
1.	
2.	☐ SEE CONTINUATION SHEET

MO 780-1257 (5-92)

MISSOURI DEPARTMENT OF NATURAL RESOURCES
HISTORIC PRESERVATION PROGRAM

P.O. BOX 176
JEFFERSON CITY, MO 65102

2.A. ARCHITECT/BUILDER/DESIGNER/ENGINEER		
1.	2.	3.

2.B. ARCHITECTURAL STYLE	2.C. VERNACULAR TYPE
	64 single-entry storefront commercial

2.D. CONSTRUCTION DATE (CIRCA)	2.E. ALTERATION DATE			
ca. 1880	1. 0000	2.	3.	4.	5.

2.F. RECONSTRUCTION DATE (CIRCA)	2.G. DATE MOVED	2.H. DESTRUCTION DATE	2.I. OWNER'S NAME & ADDRESS (IF DIFFERENT)

2.J. HISTORIC FUNCTION				
1. 02 Commerce	2.	3.	4.	5.

2.K. HISTORIC SUBFUNCTION				
1.	2.	3.	4.	5.

2.L. NO. OF ANCILLARY STRUCTURES	2.M. RESOURCE TYPE	2.N. STORIES
	☒ BUILDING ☐ SITE ☐ STRUCTURE ☐ OBJECT	1. two 2. 3.

2.O. STRUCTURAL SYSTEMS	2.P. EXTERIOR WALL MATERIALS	2.Q. OTHER MATERIALS	
1. LB brick	1. 30 brick	1.	3.
2.	2. 40 stone	2.	4.

2.R. ROOF SHAPES	2.S. ROOF MATERIALS	2.T. ROOF FEATURES	
1. FT flat	1.	1.	4.
2.	2.	2.	
3.	3.	3.	

2.U. FOUNDATION MATERIALS
1.
2.

2.V. PORCHES			2.W. PLAN
1.	2.	3.	RC rectangular

2.X. FURTHER DESCRIPTION	2.Y. DESCRIPTION OF ENVIRONMENT AND OUTBUILDINGS
☐ (SEE CONTINUATION SHEET)	☐ (SEE CONTINUATION SHEET)

2.Z. SOURCES OF INFORMATION	PREPARED BY	ORGANIZATION	DATE
☐ (SEE CONTINUATION SHEET)	Teresa Douglass	Thomason & Associates	6/8/99

MISSOURI HISTORIC PROPERTY INVENTORY FORM

REFERENCE NUMBER	A. HISTORIC NAME
CGHSC04-124	Common Pleas Courthouse

B. COUNTY	C. OTHER NAME(S)
031	

D. ADDRESS	E. CITY	F. VICINITY	G. RESTRICTED	H. ACREAGE
S. Spanish St.	Cape Girardeau	☐		

I. SECTION	J. TOWNSHIP	K. RANGE	L. SPANISH LAND GRANT	M. QUARTER SECTIONS	N. OWNERSHIP
					☐ PRIVATE ☒ LOCAL ☐ STATE ☐ FEDERAL ☐ MIXED

O. AGENCY(S)	
1.	2.

P. UTM ZONE	EASTING	NORTHING	USGS QUADRANGLE	Q. AREA(S) OF SIGNIFICANCE/CONTEXT(S)
1.	/ / / / /	/ / / / / /		1. 030 architecture
2.	/ / / / /	/ / / / / /		2. 250 government
3.	/ / / / /	/ / / / / /		3.
4.	/ / / / /	/ / / / / /		4.

R. SIGNIFICANT PERSON(S)

1.

2.

3.

S. SIGNIFICANT EVENT DATE(S)

1.

2.

T. SIGNIFICANCE

Originally constructed in 1854. Used as headquarters by provost marshall during the Civil War. Flags were used to communicate wit area forts.

Remodeled in 1888 by adding wings, portico, and cupola.

1909 - President Taft visited city and spoke at courthouse.

1912 - block of Broadway between Spanish & Lorimier purchased & added to courthouse park.

1920 - Franklin & Eleanor Roosevelt addressed crowds in park.

1941 - Courthouse traded to U.S. government for new post office site. Matter went into litigation.

1957 - courthouse deeded back to the city.

1958 - remodeled.

☐ SEE CONTINUATION SHEET

MISSOURI DEPARTMENT OF NATURAL RESOURCES
HISTORIC PRESERVATION PROGRAM

P.O. BOX 176
JEFFERSON CITY, MO 65102

2.A. ARCHITECT/BUILDER/DESIGNER/ENGINEER		
1.	2.	3.

2.B. ARCHITECTURAL STYLE	2.C. VERNACULAR TYPE
31 Greek Revival	

2.D. CONSTRUCTION DATE (CIRCA)	2.E. ALTERATION DATE				
1854	1. ~~0000~~ 1958	2. 1888	3.	4.	5.

2.F. RECONSTRUCTION DATE (CIRCA)	2.G. DATE MOVED	2.H. DESTRUCTION DATE	2.I. OWNER'S NAME & ADDRESS (IF DIFFERENT)

2.J. HISTORIC FUNCTION				
1. 04 Gov't.	2.	3.	4.	5.

2.K. HISTORIC SUBFUNCTION				
1. 04J courthouse	2.	3.	4.	5.

2.L. NO. OF ANCILLARY STRUCTURES	2.M. RESOURCE TYPE	2.N. STORIES
none	☒ BUILDING ☐ SITE ☐ STRUCTURE ☐ OBJECT	1. two 2. 3.

2.O. STRUCTURAL SYSTEMS	2.P. EXTERIOR WALL MATERIALS	2.Q. OTHER MATERIALS	
1. LB brick	1. 30 brick	1.	3.
2.	2.	2.	4.

2.R. ROOF SHAPES	2.S. ROOF MATERIALS	2.T. ROOF FEATURES	2.U. FOUNDATION MATERIALS
1. HP hipped	1. 63 asphalt shingle	1. CU cupola	4.
2.	2.	2.	1. 40 stone
3.	3.	3.	2.

2.V. PORCHES			2.W. PLAN
1. PO portico	2.	3.	SQ square

2.X. FURTHER DESCRIPTION ☐ (SEE CONTINUATION SHEET)	2.Y. DESCRIPTION OF ENVIRONMENT AND OUTBUILDINGS ☐ (SEE CONTINUATION SHEET)
cupola from St. Charles HOtel (1838)	Situated on high point overlooking town & the Mississippi

2.Z. SOURCES OF INFORMATION	PREPARED BY	ORGANIZATION	DATE
☐ (SEE CONTINUATION SHEET)	Teresa Douglass	Thomason & Associates	6/8/99

TRUCK
ROUTE
AMERICAN MORTGAGE
CORPORATION
1-573-332-0012
ONE N. SPLASH ST.
HOME LOANS
REFINANCING
DEBT CONSOLIDATION
HOME IMPROVEMENTS
Shirley's
HAIR FASHIONS

MISSOURI HISTORIC PROPERTY INVENTORY FORM

REFERENCE NUMBER	A. HISTORIC NAME
CGA5004-125	

B. COUNTY	C. OTHER NAME(S)
031	

D. ADDRESS	E. CITY	F. VICINITY	G. RESTRICTED	H. ACREAGE
117 S. Spanish St.	Cape Girardeau	☐		

I. SECTION	J. TOWNSHIP	K. RANGE	L. SPANISH LAND GRANT	M. QUARTER SECTIONS	N. OWNERSHIP
					☒ PRIVATE ☐ LOCAL ☐ STATE ☐ FEDERAL ☐ MIXED

O. AGENCY(S)	
1.	2.

P. UTM ZONE	EASTING	NORTHING	USGS QUADRANGLE	Q. AREA(S) OF SIGNIFICANCE/CONTEXT(S)
1.	/ / / / /	/ / / / / /		1. 030 Architecture
2.	/ / / / /	/ / / / / /		2.
3.	/ / / / /	/ / / / / /		3.
4.	/ / / / /	/ / / / / /		4.

R. SIGNIFICANT PERSON(S)	T. SIGNIFICANCE
1.	
2.	
3.	
S. SIGNIFICANT EVENT DATE(S)	
1.	
2.	☐ SEE CONTINUATION SHEET

MO 780-1257 (5-92)

MISSOURI DEPARTMENT OF NATURAL RESOURCES
HISTORIC PRESERVATION PROGRAM

P.O. BOX 176
JEFFERSON CITY, MO 65102

2.A. ARCHITECT/BUILDER/DESIGNER/ENGINEER		
1.	2.	3.

2.B. ARCHITECTURAL STYLE	2.C. VERNACULAR TYPE
65 Bungalow	

2.D. CONSTRUCTION DATE (CIRCA)	2.E. ALTERATION DATE			
ca. 1925	1.	2.	3.	4.	5.

2.F. RECONSTRUCTION DATE (CIRCA)	2.G. DATE MOVED	2.H. DESTRUCTION DATE	2.I. OWNER'S NAME & ADDRESS (IF DIFFERENT)

2.J. HISTORIC FUNCTION				
1. 01 domestic	2.	3.	4.	5.

2.K. HISTORIC SUBFUNCTION				
1. 01A single dwel.	2.	3.	4.	5.

2.L. NO. OF ANCILLARY STRUCTURES	2.M. RESOURCE TYPE	2.N. STORIES
none	[X] BUILDING [ ] SITE [ ] STRUCTURE [ ] OBJECT	1. one 2. 3.

2.O. STRUCTURAL SYSTEMS	2.P. EXTERIOR WALL MATERIALS	2.Q. OTHER MATERIALS	
1. LB brick	1. 30 brick	1.	3.
2.	2. 92 vinyl	2.	4.

2.R. ROOF SHAPES	2.S. ROOF MATERIALS	2.T. ROOF FEATURES	
1. GB gable	1. 63 asphalt shingles	1. DR dormer	4.
2.	2.	2.	
3.	3.	3.	

2.U. FOUNDATION MATERIALS
1. 65 concrete
2.

2.V. PORCHES			2.W. PLAN
1. FU full	2.	3.	RC rectangular

2.X. FURTHER DESCRIPTION	2.Y. DESCRIPTION OF ENVIRONMENT AND OUTBUILDINGS
[ ] (SEE CONTINUATION SHEET)	[ ] (SEE CONTINUATION SHEET)

2.Z. SOURCES OF INFORMATION	PREPARED BY	ORGANIZATION	DATE
[ ] (SEE CONTINUATION SHEET)	Teresa Douglass	Thomason & Assoicates	6/11/99

MISSOURI HISTORIC PROPERTY INVENTORY FORM

REFERENCE NUMBER	A. HISTORIC NAME
CGAS004-126	Feurth House

B. COUNTY	C. OTHER NAME(S)
031	

D. ADDRESS	E. CITY	F. VICINITY	G. RESTRICTED	H. ACREAGE
119 S. Spanish St.	Cape Girardeau	☐		

I. SECTION	J. TOWNSHIP	K. RANGE	L. SPANISH LAND GRANT	M. QUARTER SECTIONS	N. OWNERSHIP
					☒ PRIVATE ☐ LOCAL ☐ STATE ☐ FEDERAL ☐ MIXED

O. AGENCY(S)	
1.	2.

P. UTM ZONE	EASTING	NORTHING	USGS QUADRANGLE	Q. AREA(S) OF SIGNIFICANCE/CONTEXT(S)
1.	/ / / / /	/ / / / / /		1. 030 Architecture
2.	/ / / / /	/ / / / / /		2. 136 Ethnic Heritage/German
3.	/ / / / /	/ / / / / /		3.
4.	/ / / / /	/ / / / / /		4.

R. SIGNIFICANT PERSON(S)
1.
2.
3.

S. SIGNIFICANT EVENT DATE(S)
1.
2.

T. SIGNIFICANCE

According to the current owner, the original owner of this dwelling was a Dr. Feurth (no first name given). He was possibly connected with St. Vincent's Church.

This dwelling would be eligible for the National Register under the thematic nomination for German Houses.

☐ SEE CONTINUATION SHEET

MISSOURI DEPARTMENT OF NATURAL RESOURCES
HISTORIC PRESERVATION PROGRAM

P.O. BOX 176
JEFFERSON CITY, MO 65102

2.A. ARCHITECT/BUILDER/DESIGNER/ENGINEER 1. 2. 3.			
2.B. ARCHITECTURAL STYLE 		2.C. VERNACULAR TYPE 00 central hall	
2.D. CONSTRUCTION DATE (CIRCA) ca. 1870	2.E. ALTERATION DATE 1. 2. 3. 4. 5.		
2.F. RECONSTRUCTION DATE (CIRCA)	2.G. DATE MOVED	2.H. DESTRUCTION DATE	2.I. OWNER'S NAME & ADDRESS (IF DIFFERENT) Loretta Schneider, 3249 E. Lakewood
2.J. HISTORIC FUNCTION 1. 01 domestic 2. 3. 4. 5.			
2.K. HISTORIC SUBFUNCTION 1. 01A single dwel 2. 3. 4. 5.			
2.L. NO. OF ANCILLARY STRUCTURES none	2.M. RESOURCE TYPE ☒ BUILDING ☐ SITE ☐ STRUCTURE ☐ OBJECT	2.N. STORIES 1. one 2. 3.	
2.O. STRUCTURAL SYSTEMS 1. LB brick 2. BF frame	2.P. EXTERIOR WALL MATERIALS 1. 30 brick 2. 55 aluminum	2.Q. OTHER MATERIALS 1. 3. 2. 4.	
2.R. ROOF SHAPES 1. GB 2. 3.	2.S. ROOF MATERIALS 1. 63 asphalt 2. 3.	2.T. ROOF FEATURES 1. 4. 2. 3.	2.U. FOUNDATION MATERIALS 1. 40 stone 2.
2.V. PORCHES 1. 2. 3.			2.W. PLAN RC rectangular
2.X. FURTHER DESCRIPTION ☐ (SEE CONTINUATION SHEET)		2.Y. DESCRIPTION OF ENVIRONMENT AND OUTBUILDINGS ☐ (SEE CONTINUATION SHEET)	
2.Z. SOURCES OF INFORMATION ☐ (SEE CONTINUATION SHEET)	PREPARED BY Teresa Douglass	ORGANIZATION Thomason & Associates	DATE 6/11/99

MISSOURI HISTORIC PROPERTY INVENTORY FORM

REFERENCE NUMBER	A. HISTORIC NAME
CGAS004-127	

B. COUNTY	C. OTHER NAME(S)
031	

D. ADDRESS	E. CITY	F. VICINITY	G. RESTRICTED	H. ACREAGE
124 S. Spanish St.	Cape Girardeau	☐		

I. SECTION	J. TOWNSHIP	K. RANGE	L. SPANISH LAND GRANT	M. QUARTER SECTIONS	N. OWNERSHIP
					☒ PRIVATE ☐ LOCAL ☐ STATE ☐ FEDERAL ☐ MIXED

O. AGENCY(S)	
1.	2.

P. UTM ZONE	EASTING	NORTHING	USGS QUADRANGLE	Q. AREA(S) OF SIGNIFICANCE/CONTEXT(S)
1.	/ / / / /	/ / / / / /		1. 030 Architecture
2.	/ / / / /	/ / / / / /		2.
3.	/ / / / /	/ / / / / /		3.
4.	/ / / / /	/ / / / / /		4.

R. SIGNIFICANT PERSON(S)	T. SIGNIFICANCE
1.	
2.	
3.	

S. SIGNIFICANT EVENT DATE(S)
1.
2.

☐ SEE CONTINUATION SHEET

MO 780-1257 (5-92)

MISSOURI DEPARTMENT OF NATURAL RESOURCES
HISTORIC PRESERVATION PROGRAM

P.O. BOX 176
JEFFERSON CITY, MO 65102

2.A. ARCHITECT/BUILDER/DESIGNER/ENGINEER		
1.	2.	3.

2.B. ARCHITECTURAL STYLE	2.C. VERNACULAR TYPE
65 Bungalow	

2.D. CONSTRUCTION DATE (CIRCA)	2.E. ALTERATION DATE			
ca. 1930	1.	2.	3.	4.	5.

2.F. RECONSTRUCTION DATE (CIRCA)	2.G. DATE MOVED	2.H. DESTRUCTION DATE	2.I. OWNER'S NAME & ADDRESS (IF DIFFERENT)

2.J. HISTORIC FUNCTION

1. 01 domestic 2. 3. 4. 5.

2.K. HISTORIC SUBFUNCTION

1. 01A single dwel. 2. 3. 4. 5.

2.L. NO. OF ANCILLARY STRUCTURES	2.M. RESOURCE TYPE	2.N. STORIES
none	[X] BUILDING [ ] SITE [ ] STRUCTURE [ ] OBJECT	1. one 2. 3.

2.O. STRUCTURAL SYSTEMS	2.P. EXTERIOR WALL MATERIALS	2.Q. OTHER MATERIALS	
1. LB brick	1. 30 brick	1.	3.
2.	2. 61 stucco	2.	4.

2.R. ROOF SHAPES	2.S. ROOF MATERIALS	2.T. ROOF FEATURES	
1. GB gable	1. 63 asphalt shingles	1. DR dormer	4.
2.	2.	2.	
3.	3.	3.	

2.U. FOUNDATION MATERIALS
1. 65 concrete
2.

2.V. PORCHES			2.W. PLAN
1. FU full	2.	3.	RC rectangular

2.X. FURTHER DESCRIPTION	2.Y. DESCRIPTION OF ENVIRONMENT AND OUTBUILDINGS
[ ] (SEE CONTINUATION SHEET)	[ ] (SEE CONTINUATION SHEET)

2.Z. SOURCES OF INFORMATION	PREPARED BY	ORGANIZATION	DATE
[ ] (SEE CONTINUATION SHEET)	Teresa Douglass	Thomason & Associates	6/11/99

MISSOURI HISTORIC PROPERTY INVENTORY FORM

REFERENCE NUMBER	A. HISTORIC NAME
CGAS004-128	

B. COUNTY	C. OTHER NAME(S)
031	

D. ADDRESS	E. CITY	F. VICINITY	G. RESTRICTED	H. ACREAGE
125 S. Spanish St.	Cape Girardeau	☐		

I. SECTION	J. TOWNSHIP	K. RANGE	L. SPANISH LAND GRANT	M. QUARTER SECTIONS	N. OWNERSHIP
					☒ PRIVATE ☐ LOCAL ☐ STATE ☐ FEDERAL ☐ MIXED

O. AGENCY(S)	
1.	2.

P. UTM ZONE	EASTING	NORTHING	USGS QUADRANGLE	Q. AREA(S) OF SIGNIFICANCE/CONTEXT(S)
1.	/ / / / /	/ / / / / /		1. 030 Architecture
2.	/ / / / /	/ / / / / /		2.
3.	/ / / / /	/ / / / / /		3.
4.	/ / / / /	/ / / / / /		4.

R. SIGNIFICANT PERSON(S)
1.
2.
3.

S. SIGNIFICANT EVENT DATE(S)
1.
2.

T. SIGNIFICANCE

According to the present owner the house was restored in 1994 by Lori and Joe Schneider.

☐ SEE CONTINUATION SHEET

MO 780-1257 (5-92)

MISSOURI DEPARTMENT OF NATURAL RESOURCES
HISTORIC PRESERVATION PROGRAM

P.O. BOX 176
JEFFERSON CITY, MO 65102

2.A. ARCHITECT/BUILDER/DESIGNER/ENGINEER		
1.	2.	3.

2.B. ARCHITECTURAL STYLE	2.C. VERNACULAR TYPE
	01 American Four Square

2.D. CONSTRUCTION DATE (CIRCA)	2.E. ALTERATION DATE				
ca. 1900	1. ca. 1994	2.	3.	4.	5.

2.F. RECONSTRUCTION DATE (CIRCA)	2.G. DATE MOVED	2.H. DESTRUCTION DATE	2.I. OWNER'S NAME & ADDRESS (IF DIFFERENT)
			Mike & Becky Richey

2.J. HISTORIC FUNCTION				
1. 01 domestic	2.	3.	4.	5.

2.K. HISTORIC SUBFUNCTION				
1. 01 A single dwel	2.	3.	4.	5.

2.L. NO. OF ANCILLARY STRUCTURES	2.M. RESOURCE TYPE	2.N. STORIES
	☒ BUILDING ☐ SITE ☐ STRUCTURE ☐ OBJECT	1. two 2. 3.

2.O. STRUCTURAL SYSTEMS	2.P. EXTERIOR WALL MATERIALS	2.Q. OTHER MATERIALS	
1. LB brick	1. 30 brick	1.	3.
2.	2. 20 wood shingle	2.	4.

2.R. ROOF SHAPES	2.S. ROOF MATERIALS	2.T. ROOF FEATURES	
1. HP hipped	1. 63 asphalt shingles	1. DR dormer	4.
2.	2.	2.	
3.	3.	3.	

2.U. FOUNDATION MATERIALS
1. 65 concrete
2.

2.V. PORCHES		
1. FU full	2.	3.

2.W. PLAN
SQ square

2.X. FURTHER DESCRIPTION	2.Y. DESCRIPTION OF ENVIRONMENT AND OUTBUILDINGS
☐ (SEE CONTINUATION SHEET)	☐ (SEE CONTINUATION SHEET)

2.Z. SOURCES OF INFORMATION	PREPARED BY	ORGANIZATION	DATE
☐ (SEE CONTINUATION SHEET)	Teresa Douglass	Thomason & Associates	6/11/99

MISSOURI HISTORIC PROPERTY INVENTORY FORM

REFERENCE NUMBER	A. HISTORIC NAME
CGA5004-129	

B. COUNTY	C. OTHER NAME(S)
031	

D. ADDRESS	E. CITY	F. VICINITY	G. RESTRICTED	H. ACREAGE
135 S. Spanish St.	Cape Girardeau	☐		

I. SECTION	J. TOWNSHIP	K. RANGE	L. SPANISH LAND GRANT	M. QUARTER SECTIONS	N. OWNERSHIP
					☒ PRIVATE ☐ LOCAL ☐ STATE ☐ FEDERAL ☐ MIXED

O. AGENCY(S)	
1.	2.

P. UTM ZONE	EASTING	NORTHING	USGS QUADRANGLE	Q. AREA(S) OF SIGNIFICANCE/CONTEXT(S)
1.	/ / / / /	/ / / / / /		1. 030 Architecture
2.	/ / / / /	/ / / / / /		2.
3.	/ / / / /	/ / / / / /		3.
4.	/ / / / /	/ / / / / /		4.

R. SIGNIFICANT PERSON(S)	T. SIGNIFICANCE
1.	
2.	
3.	

S. SIGNIFICANT EVENT DATE(S)	
1.	
2.	☐ SEE CONTINUATION SHEET

MO 780-1257 (5-92)

MISSOURI DEPARTMENT OF NATURAL RESOURCES
HISTORIC PRESERVATION PROGRAM

P.O. BOX 176
JEFFERSON CITY, MO 65102

2.A. ARCHITECT/BUILDER/DESIGNER/ENGINEER		
1.	2.	3.

2.B. ARCHITECTURAL STYLE	2.C. VERNACULAR TYPE
65 Bungalow	

2.D. CONSTRUCTION DATE (CIRCA)	2.E. ALTERATION DATE			
ca. 1925	1.	2.	3.	4.	5.

2.F. RECONSTRUCTION DATE (CIRCA)	2.G. DATE MOVED	2.H. DESTRUCTION DATE	2.I. OWNER'S NAME & ADDRESS (IF DIFFERENT)

2.J. HISTORIC FUNCTION				
1. 01 domestic	2.	3.	4.	5.

2.K. HISTORIC SUBFUNCTION				
1. 01A single dwel	2.	3.	4.	5.

2.L. NO. OF ANCILLARY STRUCTURES	2.M. RESOURCE TYPE	2.N. STORIES
one	☒ BUILDING ☐ SITE ☐ STRUCTURE ☐ OBJECT	1. 1.5 2. 3.

2.O. STRUCTURAL SYSTEMS	2.P. EXTERIOR WALL MATERIALS	2.Q. OTHER MATERIALS	
1. LB brick	1. 30 brick	1.	3.
2.	2.	2.	4.

2.R. ROOF SHAPES	2.S. ROOF MATERIALS	2.T. ROOF FEATURES	
1. GB gable	1. 63 asphalt shingles	1. DR dormer	4.
2.	2.	2.	
3.	3.	3.	

2.U. FOUNDATION MATERIALS
1. 65 concrete
2.

2.V. PORCHES		
1. FU full	2.	3.

2.W. PLAN
RC rectangular

2.X. FURTHER DESCRIPTION	2.Y. DESCRIPTION OF ENVIRONMENT AND OUTBUILDINGS
☐ (SEE CONTINUATION SHEET)	☐ (SEE CONTINUATION SHEET) 1-story brick/stucco building used as an office or shop. (ca. 1950)

2.Z. SOURCES OF INFORMATION	PREPARED BY	ORGANIZATION	DATE
☐ (SEE CONTINUATION SHEET)	Teresa Douglass	Thomason & Associates	6/8/99

JOPLIN
CHIROPRACTIC
CLINIC

MISSOURI HISTORIC PROPERTY INVENTORY FORM

REFERENCE NUMBER	A. HISTORIC NAME
CGAS004-130	

B. COUNTY	C. OTHER NAME(S)
031	

D. ADDRESS	E. CITY	F. VICINITY	G. RESTRICTED	H. ACREAGE
143-147 S. Spanish St.	Cape Girardeau	☐		

I. SECTION	J. TOWNSHIP	K. RANGE	L. SPANISH LAND GRANT	M. QUARTER SECTIONS	N. OWNERSHIP
					☒ PRIVATE ☐ LOCAL ☐ STATE ☐ FEDERAL ☐ MIXED

O. AGENCY(S)	
1.	2.

P. UTM ZONE	EASTING	NORTHING	USGS QUADRANGLE	Q. AREA(S) OF SIGNIFICANCE/CONTEXT(S)
1.	/ / / / /	/ / / / / /		1. 030 Architecture
2.	/ / / / /	/ / / / / /		2.
3.	/ / / / /	/ / / / / /		3.
4.	/ / / / /	/ / / / / /		4.

R. SIGNIFICANT PERSON(S)	T. SIGNIFICANCE
1.	
2.	
3.	
S. SIGNIFICANT EVENT DATE(S)	
1.	
2.	☐ SEE CONTINUATION SHEET

MO 780-1257 (5-92)

MISSOURI DEPARTMENT OF NATURAL RESOURCES
HISTORIC PRESERVATION PROGRAM

P.O. BOX 176
JEFFERSON CITY, MO 65102

2.A. ARCHITECT/BUILDER/DESIGNER/ENGINEER		
1.	2.	3.

2.B. ARCHITECTURAL STYLE	2.C. VERNACULAR TYPE
	51 duplex

2.D. CONSTRUCTION DATE (CIRCA)	2.E. ALTERATION DATE				
ca. 1930	1.	2.	3.	4.	5.

2.F. RECONSTRUCTION DATE (CIRCA)	2.G. DATE MOVED	2.H. DESTRUCTION DATE	2.I. OWNER'S NAME & ADDRESS (IF DIFFERENT)

2.J. HISTORIC FUNCTION				
1. 01 domestic	2.	3.	4.	5.

2.K. HISTORIC SUBFUNCTION				
1. 01B multiple dwel.	2.	3.	4.	5.

2.L. NO. OF ANCILLARY STRUCTURES	2.M. RESOURCE TYPE	2.N. STORIES
none	☒ BUILDING ☐ SITE ☐ STRUCTURE ☐ OBJECT	1. two 2. 3.

2.O. STRUCTURAL SYSTEMS	2.P. EXTERIOR WALL MATERIALS	2.Q. OTHER MATERIALS	
1. LB brick	1. 30 brick	1.	3.
2.	2.	2.	4.

2.R. ROOF SHAPES	2.S. ROOF MATERIALS	2.T. ROOF FEATURES	
1. HP hipped	1. 63 asphalt shingle	1. DR dormers	4.
2.	2.	2.	
3.	3.	3.	

2.U. FOUNDATION MATERIALS
1. 65 concrete
2.

2.V. PORCHES		
1.	2.	3.

2.W. PLAN
IR irregular

2.X. FURTHER DESCRIPTION	2.Y. DESCRIPTION OF ENVIRONMENT AND OUTBUILDINGS
☐ (SEE CONTINUATION SHEET)	☐ (SEE CONTINUATION SHEET)

2.Z. SOURCES OF INFORMATION	PREPARED BY	ORGANIZATION	DATE
☐ (SEE CONTINUATION SHEET)	Teresa Douglass	Thomason & Associates	6/11/99

200

MISSOURI HISTORIC PROPERTY INVENTORY FORM

REFERENCE NUMBER	A. HISTORIC NAME
CGA5004-131	

B. COUNTY	C. OTHER NAME(S)
031	

D. ADDRESS	E. CITY	F. VICINITY	G. RESTRICTED	H. ACREAGE
151 S. Spanish St.	Cape Girardeau	☐		

I. SECTION	J. TOWNSHIP	K. RANGE	L. SPANISH LAND GRANT	M. QUARTER SECTIONS	N. OWNERSHIP
					☒ PRIVATE ☐ LOCAL ☐ STATE ☐ FEDERAL ☐ MIXED

O. AGENCY(S)	
1.	2.

P. UTM ZONE	EASTING	NORTHING	USGS QUADRANGLE	Q. AREA(S) OF SIGNIFICANCE/CONTEXT(S)
1.	/ / / / /	/ / / / / /		1. 030 Architecture
2.	/ / / / /	/ / / / / /		2. 260 Religion
3.	/ / / / /	/ / / / / /		3.
4.	/ / / / /	/ / / / / /		4.

R. SIGNIFICANT PERSON(S)
1.
2.
3.

S. SIGNIFICANT EVENT DATE(S)
1.
2.

T. SIGNIFICANCE

The area in which this dwelling is located is potentially eligible for the National Register as the South Spanish Street Historic District. This dwelling would be considered a contributing building to the district.

☐ SEE CONTINUATION SHEET

MO 780-1257 (5-92)

MISSOURI DEPARTMENT OF NATURAL RESOURCES
HISTORIC PRESERVATION PROGRAM

P.O. BOX 176
JEFFERSON CITY, MO 65102

2.A. ARCHITECT/BUILDER/DESIGNER/ENGINEER		
1.	2.	3.

2.B. ARCHITECTURAL STYLE	2.C. VERNACULAR TYPE
	02 central hall, double pile

2.D. CONSTRUCTION DATE (CIRCA)	2.E. ALTERATION DATE				
1838	1. 1860s	2. 1920s	3. 1980	4.	5.

2.F. RECONSTRUCTION DATE (CIRCA)	2.G. DATE MOVED	2.H. DESTRUCTION DATE	2.I. OWNER'S NAME & ADDRESS (IF DIFFERENT)

2.J. HISTORIC FUNCTION				
1. 01 domestic	2.	3.	4.	5.

2.K. HISTORIC SUBFUNCTION				
1. 06D rectory	2. 01A single dwel.	3.	4.	5.

2.L. NO. OF ANCILLARY STRUCTURES	2.M. RESOURCE TYPE	2.N. STORIES
two	☒ BUILDING ☐ SITE ☐ STRUCTURE ☐ OBJECT	1. two 2. 3.

2.O. STRUCTURAL SYSTEMS	2.P. EXTERIOR WALL MATERIALS	2.Q. OTHER MATERIALS	
1. LB brick	1. 30 brick	1.	3.
2. BF frame	2. 21 weatherborad	2.	4.

2.R. ROOF SHAPES	2.S. ROOF MATERIALS	2.T. ROOF FEATURES	
1. GB gable	1. 63 asphalt shingle	1.	4.
2. HP hipped	2.	2.	
3.	3.	3.	

2.U. FOUNDATION MATERIALS
1.
2.

2.V. PORCHES			2.W. PLAN
1. SI side	2.	3.	RC rectangular

2.X. FURTHER DESCRIPTION	2.Y. DESCRIPTION OF ENVIRONMENT AND OUTBUILDINGS
☐ (SEE CONTINUATION SHEET)	1) carriage house/garage 2) shed/greenhouse ☐ (SEE CONTINUATION SHEET)

2.Z. SOURCES OF INFORMATION	PREPARED BY	ORGANIZATION	DATE
☐ (SEE CONTINUATION SHEET)	Teresa Douglass	Thomason & Associates	6/8/99

MISSOURI HISTORIC PROPERTY INVENTORY FORM

REFERENCE NUMBER	A. HISTORIC NAME
LGAS004-132	

B. COUNTY	C. OTHER NAME(S)
031	

D. ADDRESS	E. CITY	F. VICINITY	G. RESTRICTED	H. ACREAGE
200 S. Spanish St.	Cape Girardeau	☐		

I. SECTION	J. TOWNSHIP	K. RANGE	L. SPANISH LAND GRANT	M. QUARTER SECTIONS	N. OWNERSHIP
					☒ PRIVATE ☐ LOCAL ☐ STATE ☐ FEDERAL ☐ MIXED

O. AGENCY(S)	
1.	2.

P. UTM ZONE	EASTING	NORTHING	USGS QUADRANGLE	Q. AREA(S) OF SIGNIFICANCE/CONTEXT(S)
1.	/ / / / /	/ / / / / /		1. 030 Architecture
2.	/ / / / /	/ / / / / /		2.
3.	/ / / / /	/ / / / / /		3.
4.	/ / / / /	/ / / / / /		4.

R. SIGNIFICANT PERSON(S)
1.
2.
3.

S. SIGNIFICANT EVENT DATE(S)
1.
2.

T. SIGNIFICANCE

The area in which this building is located is potentially eligible for the National Register as the South Spanish Street Historic District. This building would be considered a contributing element to the district.

☐ SEE CONTINUATION SHEET

MO 780-1257 (5-92)

MISSOURI DEPARTMENT OF NATURAL RESOURCES
HISTORIC PRESERVATION PROGRAM

P.O. BOX 176
JEFFERSON CITY, MO 65102

2.A. ARCHITECT/BUILDER/DESIGNER/ENGINEER		
1.	2.	3.

2.B. ARCHITECTURAL STYLE	2.C. VERNACULAR TYPE
	59 Residential, multiple-family

2.D. CONSTRUCTION DATE (CIRCA)	2.E. ALTERATION DATE			
ca. 1920	1.	2.	3.	4.	5.

2.F. RECONSTRUCTION DATE (CIRCA)	2.G. DATE MOVED	2.H. DESTRUCTION DATE	2.I. OWNER'S NAME & ADDRESS (IF DIFFERENT)

2.J. HISTORIC FUNCTION				
1. 01 domestic	2.	3.	4.	5.

2.K. HISTORIC SUBFUNCTION				
1. 01B mulitple dwel	2.	3.	4.	5.

2.L. NO. OF ANCILLARY STRUCTURES	2.M. RESOURCE TYPE	2.N. STORIES
none	☒ BUILDING ☐ SITE ☐ STRUCTURE ☐ OBJECT	1. two 2. 3.

2.O. STRUCTURAL SYSTEMS	2.P. EXTERIOR WALL MATERIALS	2.Q. OTHER MATERIALS	
1. LB brick	1. 30 brick	1. 92 vinyl	3.
2.	2.	2.	4.

2.R. ROOF SHAPES	2.S. ROOF MATERIALS	2.T. ROOF FEATURES	
1. HP hipped	1. 63 asphalt shingles	1.	4.
2.	2.	2.	
3.	3.	3.	

2.U. FOUNDATION MATERIALS
1. 65 concrete
2.

2.V. PORCHES			2.W. PLAN
1. OB two-bay central	2.	3.	RC rectangular

2.X. FURTHER DESCRIPTION	2.Y. DESCRIPTION OF ENVIRONMENT AND OUTBUILDINGS
☐ (SEE CONTINUATION SHEET)	☐ (SEE CONTINUATION SHEET)

2.Z. SOURCES OF INFORMATION	PREPARED BY	ORGANIZATION	DATE
☐ (SEE CONTINUATION SHEET)	Teresa Douglass	Thomason & Associates	6/9/99



MISSOURI HISTORIC PROPERTY INVENTORY FORM

REFERENCE NUMBER	A. HISTORIC NAME
CGAS004-133	

B. COUNTY	C. OTHER NAME(S)
031	

D. ADDRESS	E. CITY	F. VICINITY	G. RESTRICTED	H. ACREAGE
201 S. Spanish St.	Cape Girardeau	☐		

I. SECTION	J. TOWNSHIP	K. RANGE	L. SPANISH LAND GRANT	M. QUARTER SECTIONS	N. OWNERSHIP
					☒ PRIVATE ☐ LOCAL ☐ STATE ☐ FEDERAL ☐ MIXED

O. AGENCY(S)	
1.	2.

P. UTM ZONE	EASTING	NORTHING	USGS QUADRANGLE	Q. AREA(S) OF SIGNIFICANCE/CONTEXT(S)
1.	/ / / / /	/ / / / / /		1. 030 Architecture
2.	/ / / / /	/ / / / / /		2.
3.	/ / / / /	/ / / / / /		3.
4.	/ / / / /	/ / / / / /		4.

R. SIGNIFICANT PERSON(S)

1.

2.

3.

S. SIGNIFICANT EVENT DATE(S)

1.

2.

T. SIGNIFICANCE

The area in which this dwelling is located is potentially eligible for the National Register as the South Spanish Street Historic District. This dwelling would be considered a contributing building to the district.

☐ SEE CONTINUATION SHEET

MO 780-1257 (5-92)

MISSOURI DEPARTMENT OF NATURAL RESOURCES
HISTORIC PRESERVATION PROGRAM

P.O. BOX 176
JEFFERSON CITY, MO 65102

2.A. ARCHITECT/BUILDER/DESIGNER/ENGINEER		
1.	2.	3.

2.B. ARCHITECTURAL STYLE	2.C. VERNACULAR TYPE
45 Queen Anne	

2.D. CONSTRUCTION DATE (CIRCA)	2.E. ALTERATION DATE			
ca. 1870	1.	2.	3.	4.	5.

2.F. RECONSTRUCTION DATE (CIRCA)	2.G. DATE MOVED	2.H. DESTRUCTION DATE	2.I. OWNER'S NAME & ADDRESS (IF DIFFERENT)

2.J. HISTORIC FUNCTION				
1. 01 domestic	2.	3.	4.	5.

2.K. HISTORIC SUBFUNCTION				
1. 01 A single dwel	2.	3.	4.	5.

2.L. NO. OF ANCILLARY STRUCTURES	2.M. RESOURCE TYPE	2.N. STORIES
	☒ BUILDING ☐ SITE ☐ STRUCTURE ☐ OBJECT	1. two 2. 3.

2.O. STRUCTURAL SYSTEMS	2.P. EXTERIOR WALL MATERIALS	2.Q. OTHER MATERIALS	
1. LB brick	1. 30 brick	1.	3.
2.	2. 20 wood	2.	4.

2.R. ROOF SHAPES	2.S. ROOF MATERIALS	2.T. ROOF FEATURES	
1. HP hipped	1.	1.	4.
2.	2.	2.	
3.	3.	3.	

2.U. FOUNDATION MATERIALS
1. 40 stone
2.

2.V. PORCHES		
1. WA wraparound	2.	3.

2.W. PLAN
IR irregular

2.X. FURTHER DESCRIPTION	2.Y. DESCRIPTION OF ENVIRONMENT AND OUTBUILDINGS
☐ (SEE CONTINUATION SHEET)	☐ (SEE CONTINUATION SHEET)

2.Z. SOURCES OF INFORMATION	PREPARED BY	ORGANIZATION	DATE
☐ (SEE CONTINUATION SHEET)	Teresa Douglass	Thomason & Associates	6/9/99

MISSOURI HISTORIC PROPERTY INVENTORY FORM

REFERENCE NUMBER	A. HISTORIC NAME
CGM6004-134	

B. COUNTY	C. OTHER NAME(S)
031	

D. ADDRESS	E. CITY	F. VICINITY	G. RESTRICTED	H. ACREAGE
215 S. Spanish St.	Cape Girardeau	☐		

I. SECTION	J. TOWNSHIP	K. RANGE	L. SPANISH LAND GRANT	M. QUARTER SECTIONS	N. OWNERSHIP
					☒ PRIVATE ☐ LOCAL ☐ STATE ☐ FEDERAL ☐ MIXED

O. AGENCY(S)	
1.	2.

P. UTM ZONE	EASTING	NORTHING	USGS QUADRANGLE	Q. AREA(S) OF SIGNIFICANCE/CONTEXT(S)
1.	/ / / / /	/ / / / / /		1. 030 Architecture
2.	/ / / / /	/ / / / / /		2.
3.	/ / / / /	/ / / / / /		3.
4.	/ / / / /	/ / / / / /		4.

R. SIGNIFICANT PERSON(S)
1.
2.
3.

S. SIGNIFICANT EVENT DATE(S)
1.
2.

T. SIGNIFICANCE

The area in which this dwelling is located is potentially eligible for the National Register as the South Spanish Street HIstoric District. This dwelling would be considered a contributing building to the district.

☐ SEE CONTINUATION SHEET

MO 780-1257 (5-92)

MISSOURI DEPARTMENT OF NATURAL RESOURCES
HISTORIC PRESERVATION PROGRAM

P.O. BOX 176
JEFFERSON CITY, MO 65102

2.A. ARCHITECT/BUILDER/DESIGNER/ENGINEER		
1.	2.	3.

2.B. ARCHITECTURAL STYLE	2.C. VERNACULAR TYPE
	07 gabled ell

2.D. CONSTRUCTION DATE (CIRCA)	2.E. ALTERATION DATE				
ca. 1900	1. 0000	2.	3.	4.	5.

2.F. RECONSTRUCTION DATE (CIRCA)	2.G. DATE MOVED	2.H. DESTRUCTION DATE	2.I. OWNER'S NAME & ADDRESS (IF DIFFERENT)

2.J. HISTORIC FUNCTION				
1. 01 domestic	2.	3.	4.	5.

2.K. HISTORIC SUBFUNCTION				
1. 01A single dwel.	2.	3.	4.	5.

2.L. NO. OF ANCILLARY STRUCTURES	2.M. RESOURCE TYPE	2.N. STORIES
none	[X] BUILDING [ ] SITE [ ] STRUCTURE [ ] OBJECT	1. one 2. 3.

2.O. STRUCTURAL SYSTEMS	2.P. EXTERIOR WALL MATERIALS	2.Q. OTHER MATERIALS	
1. BF frame	1. 55 aluminum	1.	3.
2.	2.	2.	4.

2.R. ROOF SHAPES	2.S. ROOF MATERIALS	2.T. ROOF FEATURES	
1. GB gable	1. 63 asphalt shingle	1.	4.
2.	2.	2.	
3.	3.	3.	

2.U. FOUNDATION MATERIALS
1. 65 concrete
2.

2.V. PORCHES		
1. FU full	2.	3.

2.W. PLAN
LS L-shaped

2.X. FURTHER DESCRIPTION	2.Y. DESCRIPTION OF ENVIRONMENT AND OUTBUILDINGS
[ ] (SEE CONTINUATION SHEET)	[ ] (SEE CONTINUATION SHEET)

2.Z. SOURCES OF INFORMATION	PREPARED BY	ORGANIZATION	DATE
[ ] (SEE CONTINUATION SHEET)	Teresa Douglass	Thomason & Associates	6/8/99

957 JGL

MISSOURI HISTORIC PROPERTY INVENTORY FORM

REFERENCE NUMBER	A. HISTORIC NAME
CGA5004-135	

B. COUNTY	C. OTHER NAME(S)
031	

D. ADDRESS	E. CITY	F. VICINITY	G. RESTRICTED	H. ACREAGE
217 S. Spanish St.	Cape Girardeau	☐		

I. SECTION	J. TOWNSHIP	K. RANGE	L. SPANISH LAND GRANT	M. QUARTER SECTIONS	N. OWNERSHIP
					☒ PRIVATE ☐ LOCAL ☐ STATE ☐ FEDERAL ☐ MIXED

O. AGENCY(S)	
1.	2.

P. UTM ZONE	EASTING	NORTHING	USGS QUADRANGLE	Q. AREA(S) OF SIGNIFICANCE/CONTEXT(S)
1.	/ / / / /	/ / / / / /		1. 030 Architecture
2.	/ / / / /	/ / / / / /		2. 136 German Heritage
3.	/ / / / /	/ / / / / /		3.
4.	/ / / / /	/ / / / / /		4.

R. SIGNIFICANT PERSON(S)
1.
2.
3.

S. SIGNIFICANT EVENT DATE(S)
1.
2.

T. SIGNIFICANCE

The area in which this dwelling is located is potentially eligible for the National Register as the South Spanish Street HIstoric District. This dwelling would be considered a contributing building to the district. The dwelling is also potentially eligible for the National Register under the thematic nomination for German dwellings.

☐ SEE CONTINUATION SHEET

MO 780-1257 (5-92)

MISSOURI DEPARTMENT OF NATURAL RESOURCES
HISTORIC PRESERVATION PROGRAM

P.O. BOX 176
JEFFERSON CITY, MO 65102

2.A. ARCHITECT/BUILDER/DESIGNER/ENGINEER 1. 2. 3.				
2.B. ARCHITECTURAL STYLE [ ]			2.C. VERNACULAR TYPE [0 0] one-story central hall plan	
2.D. CONSTRUCTION DATE (CIRCA) ca. 1860	2.E. ALTERATION DATE 1. 2. 3. 4. 5.			
2.F. RECONSTRUCTION DATE (CIRCA)	2.G. DATE MOVED	2.H. DESTRUCTION DATE	2.I. OWNER'S NAME & ADDRESS (IF DIFFERENT)	
2.J. HISTORIC FUNCTION 1. [0 1] 2. [ ] 3. [ ] 4. [ ] 5. [ ]				
2.K. HISTORIC SUBFUNCTION 1. [1 A] single dwel. 2. [ ] 3. [ ] 4. [ ] 5. [ ]				
2.L. NO. OF ANCILLARY STRUCTURES none	2.M. RESOURCE TYPE [X] BUILDING [ ] SITE [ ] STRUCTURE [ ] OBJECT		2.N. STORIES 1. one 2. _____ 3. _____	
2.O. STRUCTURAL SYSTEMS 1. [L B] brick 2. [B F] frame	2.P. EXTERIOR WALL MATERIALS 1. [3 0] brick 2. [ ]	2.Q. OTHER MATERIALS 1. [ ] 3. [ ] 2. [ ] 4. [ ]		
2.R. ROOF SHAPES 1. [G B] gable 2. [ ] 3. [ ]	2.S. ROOF MATERIALS 1. [6 3] asphalt shingle 2. [ ] 3. [ ]	2.T. ROOF FEATURES 1. [ ] 4. [ ] 2. [ ] 3. [ ]	2.U. FOUNDATION MATERIALS 1. [4 0] stone 2. [ ]	
2.V. PORCHES 1. [T Q] three-quarters 2. [ ] 3. [ ]			2.W. PLAN [R C] rectangular	
2.X. FURTHER DESCRIPTION [ ] (SEE CONTINUATION SHEET)		2.Y. DESCRIPTION OF ENVIRONMENT AND OUTBUILDINGS [ ] (SEE CONTINUATION SHEET)		
2.Z. SOURCES OF INFORMATION [ ] (SEE CONTINUATION SHEET)	PREPARED BY Teresa Douglass	ORGANIZATION Thomason & Associates	DATE 6/8/99	

MISSOURI HISTORIC PROPERTY INVENTORY FORM

REFERENCE NUMBER	A. HISTORIC NAME
CGAS004-136	

B. COUNTY	C. OTHER NAME(S)
031	

D. ADDRESS	E. CITY	F. VICINITY	G. RESTRICTED	H. ACREAGE
221 S. Spanish St.	Cape Girardeau	☐		

I. SECTION	J. TOWNSHIP	K. RANGE	L. SPANISH LAND GRANT	M. QUARTER SECTIONS	N. OWNERSHIP
					☒ PRIVATE ☐ LOCAL ☐ STATE ☐ FEDERAL ☐ MIXED

O. AGENCY(S)	
1.	2.

P. UTM ZONE	EASTING	NORTHING	USGS QUADRANGLE	Q. AREA(S) OF SIGNIFICANCE/CONTEXT(S)
1.	/ / / / /	/ / / / / /		1. 030 Architecture
2.	/ / / / /	/ / / / / /		2.
3.	/ / / / /	/ / / / / /		3.
4.	/ / / / /	/ / / / / /		4.

R. SIGNIFICANT PERSON(S)

1.

2.

3.

S. SIGNIFICANT EVENT DATE(S)

1.

2.

T. SIGNIFICANCE

The area in which this dwelling is located is potentially eligible for the National Register as the South Spanish Street Historic District. The dwelling would be considered a contributing building to the district.

☐ SEE CONTINUATION SHEET

MO 780-1257 (5-92)

MISSOURI DEPARTMENT OF NATURAL RESOURCES
HISTORIC PRESERVATION PROGRAM

P.O. BOX 176
JEFFERSON CITY, MO 65102

2.A. ARCHITECT/BUILDER/DESIGNER/ENGINEER		
1.	2.	3.

2.B. ARCHITECTURAL STYLE	2.C. VERNACULAR TYPE
	07 gabled ell

2.D. CONSTRUCTION DATE (CIRCA)	2.E. ALTERATION DATE			
ca. 1900	1.	2.	3.	4.	5.

2.F. RECONSTRUCTION DATE (CIRCA)	2.G. DATE MOVED	2.H. DESTRUCTION DATE	2.I. OWNER'S NAME & ADDRESS (IF DIFFERENT)

2.J. HISTORIC FUNCTION				
1. 01 domestic	2.	3.	4.	5.

2.K. HISTORIC SUBFUNCTION				
1. 01A single dwel.	2.	3.	4.	5.

2.L. NO. OF ANCILLARY STRUCTURES	2.M. RESOURCE TYPE	2.N. STORIES
	☒ BUILDING ☐ SITE ☐ STRUCTURE ☐ OBJECT	1. one 2. 3.

2.O. STRUCTURAL SYSTEMS	2.P. EXTERIOR WALL MATERIALS	2.Q. OTHER MATERIALS	
1. BF frame	1. 64 asbestos	1.	3.
2.	2.	2.	4.

2.R. ROOF SHAPES	2.S. ROOF MATERIALS	2.T. ROOF FEATURES	
1. GB gable	1. 63 asphalt shingles	1.	4.
2.	2.	2.	
3.	3.	3.	

2.U. FOUNDATION MATERIALS
1. 65 concrete
2.

2.V. PORCHES			2.W. PLAN
1. FU full	2.	3.	LS L-shaped

2.X. FURTHER DESCRIPTION	2.Y. DESCRIPTION OF ENVIRONMENT AND OUTBUILDINGS
☐ (SEE CONTINUATION SHEET)	☐ (SEE CONTINUATION SHEET)

2.Z. SOURCES OF INFORMATION	PREPARED BY	ORGANIZATION	DATE
☐ (SEE CONTINUATION SHEET)	Teresa Douglass	Thomason & Associates	6/8/99



MISSOURI HISTORIC PROPERTY INVENTORY FORM

REFERENCE NUMBER	A. HISTORIC NAME
CGAS004-137	

B. COUNTY	C. OTHER NAME(S)
031	

D. ADDRESS	E. CITY	F. VICINITY	G. RESTRICTED	H. ACREAGE
225 S. Spanish St.	Cape Girardeau	☐		

I. SECTION	J. TOWNSHIP	K. RANGE	L. SPANISH LAND GRANT	M. QUARTER SECTIONS	N. OWNERSHIP
					☒ PRIVATE ☐ LOCAL ☐ STATE ☐ FEDERAL ☐ MIXED

O. AGENCY(S)	
1.	2.

P. UTM ZONE	EASTING	NORTHING	USGS QUADRANGLE	Q. AREA(S) OF SIGNIFICANCE/CONTEXT(S)
1.	/ / / / /	/ / / / / /		1. 030 architecture
2.	/ / / / /	/ / / / / /		2.
3.	/ / / / /	/ / / / / /		3.
4.	/ / / / /	/ / / / / /		4.

R. SIGNIFICANT PERSON(S)
1.
2.
3.

S. SIGNIFICANT EVENT DATE(S)
1.
2.

T. SIGNIFICANCE

The area in which this dwelling is located is potentially eligble for the National Register as the South Spanish Street Historic District. This dwelling would be considered a contributing building to the district.

☐ SEE CONTINUATION SHEET

MO 780-1257 (5-92)

MISSOURI DEPARTMENT OF NATURAL RESOURCES
HISTORIC PRESERVATION PROGRAM

P.O. BOX 176
JEFFERSON CITY, MO 65102

2.A. ARCHITECT/BUILDER/DESIGNER/ENGINEER 1. 2. 3.			
2.B. ARCHITECTURAL STYLE 		2.C. VERNACULAR TYPE 02 central hall-double pile	
2.D. CONSTRUCTION DATE (CIRCA) ca. 1880	2.E. ALTERATION DATE 1. ca. 1970 2. 3. 4. 5.		
2.F. RECONSTRUCTION DATE (CIRCA)	2.G. DATE MOVED	2.H. DESTRUCTION DATE	2.I. OWNER'S NAME & ADDRESS (IF DIFFERENT)
2.J. HISTORIC FUNCTION 1. 01 domestic 2. 3. 4. 5.			
2.K. HISTORIC SUBFUNCTION 1. 01A sngle dwel. 2. 3. 4. 5.			
2.L. NO. OF ANCILLARY STRUCTURES none	2.M. RESOURCE TYPE ☒ BUILDING ☐ SITE ☐ STRUCTURE ☐ OBJECT	2.N. STORIES 1. two 2. 3.	
2.O. STRUCTURAL SYSTEMS 1. LB brick 2. BF frame	2.P. EXTERIOR WALL MATERIALS 1. 30 brick 2. 21 weatherboard	2.Q. OTHER MATERIALS 1. 3. 2. 4.	
2.R. ROOF SHAPES 1. GB gable 2. 3.	2.S. ROOF MATERIALS 1. 63 asphalt shingle 2. 3.	2.T. ROOF FEATURES 1. 4. 2. 3.	2.U. FOUNDATION MATERIALS 1. 40 stone 2.
2.V. PORCHES 1. BA balcony 2. 3.			2.W. PLAN RC rectangular
2.X. FURTHER DESCRIPTION ☐ (SEE CONTINUATION SHEET)		2.Y. DESCRIPTION OF ENVIRONMENT AND OUTBUILDINGS ☐ (SEE CONTINUATION SHEET)	
2.Z. SOURCES OF INFORMATION ☐ (SEE CONTINUATION SHEET)	PREPARED BY Teresa Douglass	ORGANIZATION Thomason & Associates	DATE 6/8/99

MISSOURI HISTORIC PROPERTY INVENTORY FORM

REFERENCE NUMBER	A. HISTORIC NAME
CGA500H-138	

B. COUNTY	C. OTHER NAME(S)
031	

D. ADDRESS	E. CITY	F. VICINITY	G. RESTRICTED	H. ACREAGE
227 S. Spanish St.	Cape Girardeau	☐		

I. SECTION	J. TOWNSHIP	K. RANGE	L. SPANISH LAND GRANT	M. QUARTER SECTIONS	N. OWNERSHIP
					☒ PRIVATE ☐ LOCAL ☐ STATE ☐ FEDERAL ☐ MIXED

O. AGENCY(S)	
1.	2.

P. UTM ZONE	EASTING	NORTHING	USGS QUADRANGLE	Q. AREA(S) OF SIGNIFICANCE/CONTEXT(S)
1.	/ / / / /	/ / / / / /		1. 030 Architecture
2.	/ / / / /	/ / / / / /		2.
3.	/ / / / /	/ / / / / /		3.
4.	/ / / / /	/ / / / / /		4.

R. SIGNIFICANT PERSON(S)

1.

2.

3.

S. SIGNIFICANT EVENT DATE(S)

1.

2.

T. SIGNIFICANCE

The area in which this dwelling is located is potentially eligible for the National Register as the South Spanish Street Historic District. The dwelling would be considered a contributing building to the district.

This dwelling was owned by Ben Miller in 1914. It is possible that he might be the original owner.

☐ SEE CONTINUATION SHEET

MO 780-1257 (5-92)

2.A. ARCHITECT/BUILDER/DESIGNER/ENGINEER		
1.	2.	3.

2.B. ARCHITECTURAL STYLE	2.C. VERNACULAR TYPE
	01 American Four Square

2.D. CONSTRUCTION DATE (CIRCA)	2.E. ALTERATION DATE			
ca. 1910	1.	2.	3.	4.	5.

2.F. RECONSTRUCTION DATE (CIRCA)	2.G. DATE MOVED	2.H. DESTRUCTION DATE	2.I. OWNER'S NAME & ADDRESS (IF DIFFERENT)

2.J. HISTORIC FUNCTION				
1. 01 domestic	2.	3.	4.	5.

2.K. HISTORIC SUBFUNCTION				
1. 01A single dwel.	2.	3.	4.	5.

2.L. NO. OF ANCILLARY STRUCTURES	2.M. RESOURCE TYPE	2.N. STORIES
	☒ BUILDING ☐ SITE ☐ STRUCTURE ☐ OBJECT	1. two 2. 3.

2.O. STRUCTURAL SYSTEMS	2.P. EXTERIOR WALL MATERIALS	2.Q. OTHER MATERIALS	
1. LB brick	1. 30 brick	1.	3.
2.	2. 20 wood	2.	4.

2.R. ROOF SHAPES	2.S. ROOF MATERIALS	2.T. ROOF FEATURES	
1. HP hipped	1. 63 asphalt shingle	1. DR dormer	4.
2.	2.	2.	
3.	3.	3.	

2.U. FOUNDATION MATERIALS
1. 30 brick
2.

2.V. PORCHES			2.W. PLAN
1. FU full	2.	3.	SQ square

2.X. FURTHER DESCRIPTION	2.Y. DESCRIPTION OF ENVIRONMENT AND OUTBUILDINGS
☐ (SEE CONTINUATION SHEET)	☐ (SEE CONTINUATION SHEET)

2.Z. SOURCES OF INFORMATION	PREPARED BY	ORGANIZATION	DATE
☐ (SEE CONTINUATION SHEET)	Teresa Douglass	Thomason & Associates	6/8/99

MISSOURI HISTORIC PROPERTY INVENTORY FORM

REFERENCE NUMBER	A. HISTORIC NAME
CGA5004-139	

B. COUNTY	C. OTHER NAME(S)
031	

D. ADDRESS	E. CITY	F. VICINITY	G. RESTRICTED	H. ACREAGE
231-235 S. Spanish St.	Cape Girardeau	☐		

I. SECTION	J. TOWNSHIP	K. RANGE	L. SPANISH LAND GRANT	M. QUARTER SECTIONS	N. OWNERSHIP
					☒ PRIVATE ☐ LOCAL ☐ STATE ☐ FEDERAL ☐ MIXED

O. AGENCY(S)	
1.	2.

P. UTM ZONE	EASTING	NORTHING	USGS QUADRANGLE	Q. AREA(S) OF SIGNIFICANCE/CONTEXT(S)
1.	/ / / / /	/ / / / / /		1. 030 Architecture
2.	/ / / / /	/ / / / / /		2.
3.	/ / / / /	/ / / / / /		3.
4.	/ / / / /	/ / / / / /		4.

R. SIGNIFICANT PERSON(S)

1.

2.

3.

S. SIGNIFICANT EVENT DATE(S)

1.

2.

T. SIGNIFICANCE

The area in which this apartment building is located is potentially eligible for the National Register as the South Spanish Street Historic District. The building would be considered contributing to the district.

☐ SEE CONTINUATION SHEET

MO 780-1257 (5-92)

MISSOURI DEPARTMENT OF NATURAL RESOURCES
HISTORIC PRESERVATION PROGRAM

P.O. BOX 176
JEFFERSON CITY, MO 65102

2.A. ARCHITECT/BUILDER/DESIGNER/ENGINEER 1. 2. 3.			
2.B. ARCHITECTURAL STYLE 		2.C. VERNACULAR TYPE 59 apartment building	
2.D. CONSTRUCTION DATE (CIRCA) ca. 1910	2.E. ALTERATION DATE 1. 2. 3. 4. 5.		
2.F. RECONSTRUCTION DATE (CIRCA)	2.G. DATE MOVED	2.H. DESTRUCTION DATE	2.I. OWNER'S NAME & ADDRESS (IF DIFFERENT)
2.J. HISTORIC FUNCTION 1. 01 2. 3. 4. 5.			
2.K. HISTORIC SUBFUNCTION 1. 01 A multiple dwel 2. 3. 4. 5.			
2.L. NO. OF ANCILLARY STRUCTURES none	2.M. RESOURCE TYPE ☒ BUILDING ☐ SITE ☐ STRUCTURE ☐ OBJECT	2.N. STORIES 1. two 2. 3.	
2.O. STRUCTURAL SYSTEMS 1. L B brick 2.	2.P. EXTERIOR WALL MATERIALS 1. 30 brick 2.	2.Q. OTHER MATERIALS 1. 3. 2. 4.	
2.R. ROOF SHAPES 1. F T flat 2. 3.	2.S. ROOF MATERIALS 1. 2. 3.	2.T. ROOF FEATURES 1. 4. 2. 3.	2.U. FOUNDATION MATERIALS 1. 65 concrete 2.
2.V. PORCHES 1. OB single bay 2. O B three-bay 3.			2.W. PLAN RC rectangular
2.X. FURTHER DESCRIPTION ☐ (SEE CONTINUATION SHEET)		2.Y. DESCRIPTION OF ENVIRONMENT AND OUTBUILDINGS ☐ (SEE CONTINUATION SHEET)	
2.Z. SOURCES OF INFORMATION ☐ (SEE CONTINUATION SHEET)	PREPARED BY Teresa Douglass	ORGANIZATION Thomason & Associates	DATE 6/8/99



MISSOURI HISTORIC PROPERTY INVENTORY FORM

REFERENCE NUMBER	A. HISTORIC NAME
CGAS004-140	

B. COUNTY	C. OTHER NAME(S)
031	

D. ADDRESS	E. CITY	F. VICINITY	G. RESTRICTED	H. ACREAGE
303 S. Spanish St.	Cape Girardeau	☐		

I. SECTION	J. TOWNSHIP	K. RANGE	L. SPANISH LAND GRANT	M. QUARTER SECTIONS	N. OWNERSHIP
					☒ PRIVATE ☐ LOCAL ☐ STATE ☐ FEDERAL ☐ MIXED

O. AGENCY(S)	
1.	2.

P. UTM ZONE	EASTING	NORTHING	USGS QUADRANGLE	Q. AREA(S) OF SIGNIFICANCE/CONTEXT(S)
1.	/ / / / /	/ / / / / /		1. 030 Architecture
2.	/ / / / /	/ / / / / /		2.
3.	/ / / / /	/ / / / / /		3.
4.	/ / / / /	/ / / / / /		4.

R. SIGNIFICANT PERSON(S)

1.

2.

3.

S. SIGNIFICANT EVENT DATE(S)

1.

2.

T. SIGNIFICANCE

The area in which this dwelling is located is potentially eligble for the National Register as the South Spanish Street Historic District. This dwelling would be considered a contributing building to the district.

☐ SEE CONTINUATION SHEET

MO 780-1257 (5-92)

MISSOURI DEPARTMENT OF NATURAL RESOURCES
HISTORIC PRESERVATION PROGRAM

P.O. BOX 176
JEFFERSON CITY, MO 65102

2.A. ARCHITECT/BUILDER/DESIGNER/ENGINEER		
1.	2.	3.

2.B. ARCHITECTURAL STYLE	2.C. VERNACULAR TYPE
40 Late Victorian w/ Queen Anne influences	

2.D. CONSTRUCTION DATE (CIRCA)	2.E. ALTERATION DATE			
ca. 1900	1.	2.	3.	4.	5.

2.F. RECONSTRUCTION DATE (CIRCA)	2.G. DATE MOVED	2.H. DESTRUCTION DATE	2.I. OWNER'S NAME & ADDRESS (IF DIFFERENT)

2.J. HISTORIC FUNCTION				
1. 01 domestic	2.	3.	4.	5.

2.K. HISTORIC SUBFUNCTION				
1. 01A single dwel.	2.	3.	4.	5.

2.L. NO. OF ANCILLARY STRUCTURES	2.M. RESOURCE TYPE	2.N. STORIES
none	☒ BUILDING ☐ SITE ☐ STRUCTURE ☐ OBJECT	1. 2 1/2 2. 3.

2.O. STRUCTURAL SYSTEMS	2.P. EXTERIOR WALL MATERIALS	2.Q. OTHER MATERIALS	
1. LB brick	1. 30 brick	1.	3.
2.	2.	2.	4.

2.R. ROOF SHAPES	2.S. ROOF MATERIALS	2.T. ROOF FEATURES	
1. GB gable	1. 64 asbestos shingles	1. DR dormere	4.
2.	2.	2.	
3.	3.	3.	

2.U. FOUNDATION MATERIALS
1. 40 stone
2.

2.V. PORCHES			2.W. PLAN
1. OB other bay	2.	3.	IR irregular

2.X. FURTHER DESCRIPTION	2.Y. DESCRIPTION OF ENVIRONMENT AND OUTBUILDINGS
☐ (SEE CONTINUATION SHEET)	☐ (SEE CONTINUATION SHEET)

2.Z. SOURCES OF INFORMATION	PREPARED BY	ORGANIZATION	DATE
☐ (SEE CONTINUATION SHEET)	Teresa Douglass	Thomason & Associates	6/8/99

221

MISSOURI HISTORIC PROPERTY INVENTORY FORM

REFERENCE NUMBER	A. HISTORIC NAME
CGAS004-141	

B. COUNTY	C. OTHER NAME(S)
031	

D. ADDRESS	E. CITY	F. VICINITY	G. RESTRICTED	H. ACREAGE
309 S. Spanish St.	Cape Girardeau	☐		

I. SECTION	J. TOWNSHIP	K. RANGE	L. SPANISH LAND GRANT	M. QUARTER SECTIONS	N. OWNERSHIP
					☒ PRIVATE ☐ LOCAL ☐ STATE ☐ FEDERAL ☐ MIXED

O. AGENCY(S)	
1.	2.

P. UTM ZONE	EASTING	NORTHING	USGS QUADRANGLE	Q. AREA(S) OF SIGNIFICANCE/CONTEXT(S)
1.	/ / / / /	/ / / / / /		1. 030 Architecture
2.	/ / / / /	/ / / / / /		2.
3.	/ / / / /	/ / / / / /		3.
4.	/ / / / /	/ / / / / /		4.

R. SIGNIFICANT PERSON(S)

1.

2.

3.

S. SIGNIFICANT EVENT DATE(S)

1.

2.

T. SIGNIFICANCE

The area in which this dwelling is located is potentially eligible for the National Register as the South Spanish Street Historic District. This dwelling would be considered a contributing building to the district.

☐ SEE CONTINUATION SHEET

MO 780-1257 (5-92)

MISSOURI DEPARTMENT OF NATURAL RESOURCES
HISTORIC PRESERVATION PROGRAM

P.O. BOX 176
JEFFERSON CITY, MO 65102

2.A. ARCHITECT/BUILDER/DESIGNER/ENGINEER 1. 2. 3.			
2.B. ARCHITECTURAL STYLE [ ]		2.C. VERNACULAR TYPE [02] Central Passage, Dbl Pile	
2.D. CONSTRUCTION DATE (CIRCA) ca. 1880	2.E. ALTERATION DATE 1. 2. 3. 4. 5.		
2.F. RECONSTRUCTION DATE (CIRCA)	2.G. DATE MOVED	2.H. DESTRUCTION DATE	2.I. OWNER'S NAME & ADDRESS (IF DIFFERENT)
2.J. HISTORIC FUNCTION 1. [01] domestic 2. [ ] 3. [ ] 4. [ ] 5. [ ]			
2.K. HISTORIC SUBFUNCTION 1. [01A] single dwel. 2. [ ] 3. [ ] 4. [ ] 5. [ ]			
2.L. NO. OF ANCILLARY STRUCTURES none	2.M. RESOURCE TYPE [X] BUILDING [ ] SITE [ ] STRUCTURE [ ] OBJECT	2.N. STORIES 1. two 2. 3.	
2.O. STRUCTURAL SYSTEMS 1. [LB] brick 2. [ ]	2.P. EXTERIOR WALL MATERIALS 1. [30] brick 2. [ ]	2.Q. OTHER MATERIALS 1. [ ] 3. [ ] 2. [ ] 4. [ ]	
2.R. ROOF SHAPES 1. [HP] hipped 2. [GB] gable 3. [ ]	2.S. ROOF MATERIALS 1. [50] metal 2. [ ] 3. [ ]	2.T. ROOF FEATURES 1. [ ] 4. [ ] 2. [ ] 3. [ ]	2.U. FOUNDATION MATERIALS 1. [40] stone 2. [ ]
2.V. PORCHES 1. [MS] multiple story 2. [ ] 3. [ ]			2.W. PLAN [LS]
2.X. FURTHER DESCRIPTION [ ] (SEE CONTINUATION SHEET)		2.Y. DESCRIPTION OF ENVIRONMENT AND OUTBUILDINGS [ ] (SEE CONTINUATION SHEET)	
2.Z. SOURCES OF INFORMATION [ ] (SEE CONTINUATION SHEET)	PREPARED BY Teresa Douglass	ORGANIZATION Thomason & Assoicates	DATE 6/8/99



MISSOURI HISTORIC PROPERTY INVENTORY FORM

REFERENCE NUMBER	A. HISTORIC NAME
CGAS004-142	Knights of Columbus Hall

B. COUNTY	C. OTHER NAME(S)
031	

D. ADDRESS	E. CITY	F. VICINITY	G. RESTRICTED	H. ACREAGE
318 S. Spanish St.	Cape Girardeau	☐		

I. SECTION	J. TOWNSHIP	K. RANGE	L. SPANISH LAND GRANT	M. QUARTER SECTIONS	N. OWNERSHIP
					☒ PRIVATE ☐ LOCAL ☐ STATE ☐ FEDERAL ☐ MIXED

O. AGENCY(S)	
1.	2.

P. UTM ZONE	EASTING	NORTHING	USGS QUADRANGLE	Q. AREA(S) OF SIGNIFICANCE/CONTEXT(S)
1.	/ / / / /	/ / / / / /		1. 030 Architecture
2.	/ / / / /	/ / / / / /		2. 280 Social
3.	/ / / / /	/ / / / / /		3.
4.	/ / / / /	/ / / / / /		4.

R. SIGNIFICANT PERSON(S)

1.

2.

3.

S. SIGNIFICANT EVENT DATE(S)

1.

2.

T. SIGNIFICANCE

The area in which the Knights of Columbus Hall is located is potentially eligible for the National Register as the South Spanish Street Historic District. The K of C Hall would be considered a contributing building to the district.

☐ SEE CONTINUATION SHEET

MO 780-1257 (5-92)

MISSOURI DEPARTMENT OF NATURAL RESOURCES
HISTORIC PRESERVATION PROGRAM

P.O. BOX 176
JEFFERSON CITY, MO 65102

2.A. ARCHITECT/BUILDER/DESIGNER/ENGINEER		
1.	2.	3.

2.B. ARCHITECTURAL STYLE	2.C. VERNACULAR TYPE
80	

2.D. CONSTRUCTION DATE (CIRCA)	2.E. ALTERATION DATE			
1936	1. 1973	2.	3.	4.	5.

2.F. RECONSTRUCTION DATE (CIRCA)	2.G. DATE MOVED	2.H. DESTRUCTION DATE	2.I. OWNER'S NAME & ADDRESS (IF DIFFERENT)

2.J. HISTORIC FUNCTION				
1. 03 Social	2.	3.	4.	5.

2.K. HISTORIC SUBFUNCTION				
1. 03A Meeting Hall	2.	3.	4.	5.

2.L. NO. OF ANCILLARY STRUCTURES	2.M. RESOURCE TYPE	2.N. STORIES
	☒ BUILDING ☐ SITE ☐ STRUCTURE ☐ OBJECT	1. two 2. 3.

2.O. STRUCTURAL SYSTEMS	2.P. EXTERIOR WALL MATERIALS	2.Q. OTHER MATERIALS	
1. LB brick	1. 30 brick	1.	3.
2.	2.	2.	4.

2.R. ROOF SHAPES	2.S. ROOF MATERIALS	2.T. ROOF FEATURES	
1. PR parapet	1.	1.	4.
2. SD Shed	2.	2.	
3. GB gable	3.	3.	

2.U. FOUNDATION MATERIALS
1. 65 concrete
2.

2.V. PORCHES		
1.	2.	3.

2.W. PLAN
RC rectangle

2.X. FURTHER DESCRIPTION	2.Y. DESCRIPTION OF ENVIRONMENT AND OUTBUILDINGS
☐ (SEE CONTINUATION SHEET)	☐ (SEE CONTINUATION SHEET)

2.Z. SOURCES OF INFORMATION	PREPARED BY	ORGANIZATION	DATE
☐ (SEE CONTINUATION SHEET)	Teresa Douglass	Thomason & Associates	6/8/99

K OF C

MISSOURI HISTORIC PROPERTY INVENTORY FORM

REFERENCE NUMBER	A. HISTORIC NAME
CGAS004 - 143	

B. COUNTY	C. OTHER NAME(S)
031	

D. ADDRESS	E. CITY	F. VICINITY	G. RESTRICTED	H. ACREAGE
321 S. Spanish St.	Cape Girardeau	☐		

I. SECTION	J. TOWNSHIP	K. RANGE	L. SPANISH LAND GRANT	M. QUARTER SECTIONS	N. OWNERSHIP
					☒ PRIVATE ☐ LOCAL ☐ STATE ☐ FEDERAL ☐ MIXED

O. AGENCY(S)	
1.	2.

P. UTM ZONE	EASTING	NORTHING	USGS QUADRANGLE	Q. AREA(S) OF SIGNIFICANCE/CONTEXT(S)
1.	/ / / / /	/ / / / / /		1. 030 Architecture
2.	/ / / / /	/ / / / / /		2.
3.	/ / / / /	/ / / / / /		3.
4.	/ / / / /	/ / / / / /		4.

R. SIGNIFICANT PERSON(S)
1.
2.
3.

S. SIGNIFICANT EVENT DATE(S)
1.
2.

T. SIGNIFICANCE

The Area in which this dwelling is located is potentially eligible for the National Register as theSouth Spanish Street Historic District. The dwelling would be considered a contributing building to the district.

☐ SEE CONTINUATION SHEET

MO 780-1257 (5-92)

MISSOURI DEPARTMENT OF NATURAL RESOURCES
HISTORIC PRESERVATION PROGRAM

P.O. BOX 176
JEFFERSON CITY, MO 65102

2.A. ARCHITECT/BUILDER/DESIGNER/ENGINEER 1. 2. 3.				
2.B. ARCHITECTURAL STYLE [ ]			2.C. VERNACULAR TYPE [1 7] Upright-and-Wing	
2.D. CONSTRUCTION DATE (CIRCA) ca. 1900	2.E. ALTERATION DATE 1. 2. 3. 4. 5.			
2.F. RECONSTRUCTION DATE (CIRCA)	2.G. DATE MOVED	2.H. DESTRUCTION DATE	2.I. OWNER'S NAME & ADDRESS (IF DIFFERENT)	
2.J. HISTORIC FUNCTION 1. [0 1] domestic 2. [ ] 3. [ ] 4. [ ] 5. [ ]				
2.K. HISTORIC SUBFUNCTION 1. [0 1 A] single dwel. 2. [ ] 3. [ ] 4. [ ] 5. [ ]				
2.L. NO. OF ANCILLARY STRUCTURES none	2.M. RESOURCE TYPE ☒ BUILDING ☐ SITE ☐ STRUCTURE ☐ OBJECT		2.N. STORIES 1. two 2. 3.	
2.O. STRUCTURAL SYSTEMS 1. [L B] brick 2. [ ]	2.P. EXTERIOR WALL MATERIALS 1. [3 0] brick 2. [ ]	2.Q. OTHER MATERIALS 1. [ ] 3. [ ] 2. [ ] 4. [ ]		
2.R. ROOF SHAPES 1. [G B] gable 2. [ ] 3. [ ]	2.S. ROOF MATERIALS 1. [6 3] asphalt shingle 2. [ ] 3. [ ]	2.T. ROOF FEATURES 1. [ ] 4. [ ] 2. [ ] 3. [ ]	2.U. FOUNDATION MATERIALS 1. [4 0] stone 2. [ ]	
2.V. PORCHES 1. [F U] full 2. [ ] 3. [ ]			2.W. PLAN [L S] L-shape	
2.X. FURTHER DESCRIPTION ☐ (SEE CONTINUATION SHEET)			2.Y. DESCRIPTION OF ENVIRONMENT AND OUTBUILDINGS ☐ (SEE CONTINUATION SHEET)	
2.Z. SOURCES OF INFORMATION ☐ (SEE CONTINUATION SHEET)	PREPARED BY Teresa Douglass	ORGANIZATION Thomason & Associates	DATE 6/8/99	

MISSOURI HISTORIC PROPERTY INVENTORY FORM

REFERENCE NUMBER	A. HISTORIC NAME
CGAS004-144	

B. COUNTY	C. OTHER NAME(S)
031	

D. ADDRESS	E. CITY	F. VICINITY	G. RESTRICTED	H. ACREAGE
327 S. Spanish St.	Cape Girardeau	☐		

I. SECTION	J. TOWNSHIP	K. RANGE	L. SPANISH LAND GRANT	M. QUARTER SECTIONS	N. OWNERSHIP
					☒ PRIVATE ☐ LOCAL ☐ STATE ☐ FEDERAL ☐ MIXED

O. AGENCY(S)	
1.	2.

P. UTM ZONE	EASTING	NORTHING	USGS QUADRANGLE	Q. AREA(S) OF SIGNIFICANCE/CONTEXT(S)
1.	/ / / / /	/ / / / / /		1. 030 Architecture
2.	/ / / / /	/ / / / / /		2.
3.	/ / / / /	/ / / / / /		3.
4.	/ / / / /	/ / / / / /		4.

R. SIGNIFICANT PERSON(S)
1.
2.
3.

S. SIGNIFICANT EVENT DATE(S)
1.
2.

T. SIGNIFICANCE

The area in which this dwelling is located is potentially eligible for the National Register as the South Spanish Street Historic District. This dwelling would be considered as a contributing building to the district.

☐ SEE CONTINUATION SHEET

MO 780-1257 (5-92)

MISSOURI DEPARTMENT OF NATURAL RESOURCES
HISTORIC PRESERVATION PROGRAM

P.O. BOX 176
JEFFERSON CITY, MO 65102

2.A. ARCHITECT/BUILDER/DESIGNER/ENGINEER		
1.	2.	3.

2.B. ARCHITECTURAL STYLE	2.C. VERNACULAR TYPE
	01 American Four Square

2.D. CONSTRUCTION DATE (CIRCA)	2.E. ALTERATION DATE				
ca. 1920	1.	2.	3.	4.	5.

2.F. RECONSTRUCTION DATE (CIRCA)	2.G. DATE MOVED	2.H. DESTRUCTION DATE	2.I. OWNER'S NAME & ADDRESS (IF DIFFERENT)

2.J. HISTORIC FUNCTION				
1. 01 domestic	2.	3.	4.	5.

2.K. HISTORIC SUBFUNCTION				
1. 01A single dwel.	2.	3.	4.	5.

2.L. NO. OF ANCILLARY STRUCTURES	2.M. RESOURCE TYPE	2.N. STORIES
none	[X] BUILDING [ ] SITE [ ] STRUCTURE [ ] OBJECT	1. two 2. 3.

2.O. STRUCTURAL SYSTEMS	2.P. EXTERIOR WALL MATERIALS	2.Q. OTHER MATERIALS	
1. LB brick	1. 30 brick	1.	3.
2.	2.	2.	4.

2.R. ROOF SHAPES	2.S. ROOF MATERIALS	2.T. ROOF FEATURES	
1. HP hipped	1. 62 terra cotta	1. DR dormer	4.
2.	2.	2.	
3.	3.	3.	

2.U. FOUNDATION MATERIALS
1. 30 brick
2.

2.V. PORCHES			2.W. PLAN
1. FU full	2.	3.	SQ square

2.X. FURTHER DESCRIPTION	2.Y. DESCRIPTION OF ENVIRONMENT AND OUTBUILDINGS
[ ] (SEE CONTINUATION SHEET)	[ ] (SEE CONTINUATION SHEET)

2.Z. SOURCES OF INFORMATION	PREPARED BY	ORGANIZATION	DATE
[ ] (SEE CONTINUATION SHEET)	Teresa Douglass	Thomason & Associates	6/8/99

MISSOURI HISTORIC PROPERTY INVENTORY FORM

REFERENCE NUMBER	A. HISTORIC NAME
CGAS004-145	

B. COUNTY	C. OTHER NAME(S)
031	

D. ADDRESS	E. CITY	F. VICINITY	G. RESTRICTED	H. ACREAGE
328 S. Spanish St.	Cape Girardeau	☐		

I. SECTION	J. TOWNSHIP	K. RANGE	L. SPANISH LAND GRANT	M. QUARTER SECTIONS	N. OWNERSHIP
					☒ PRIVATE ☐ LOCAL ☐ STATE ☐ FEDERAL ☐ MIXED

O. AGENCY(S)	
1.	2.

P. UTM ZONE	EASTING	NORTHING	USGS QUADRANGLE	Q. AREA(S) OF SIGNIFICANCE/CONTEXT(S)
1.	/ / / / /	/ / / / / /		1. 030 Architecture
2.	/ / / / /	/ / / / / /		2.
3.	/ / / / /	/ / / / / /		3.
4.	/ / / / /	/ / / / / /		4.

R. SIGNIFICANT PERSON(S)
1.
2.
3.

S. SIGNIFICANT EVENT DATE(S)
1.
2.

T. SIGNIFICANCE

The area in which this dwelling is located is potentially eligible for the National Register as the South Spanish Street Historic District. This dwelling would be considered as a contributing building to the district.

☐ SEE CONTINUATION SHEET

MO 780-1257 (5-92)

MISSOURI DEPARTMENT OF NATURAL RESOURCES
HISTORIC PRESERVATION PROGRAM

P.O. BOX 176
JEFFERSON CITY, MO 65102

2.A. ARCHITECT/BUILDER/DESIGNER/ENGINEER 1. 2. 3.				
2.B. ARCHITECTURAL STYLE | | |			2.C. VERNACULAR TYPE |0|1| American Four Square	
2.D. CONSTRUCTION DATE (CIRCA) ca. 1910	2.E. ALTERATION DATE 1. 2. 3. 4. 5.			
2.F. RECONSTRUCTION DATE (CIRCA)	2.G. DATE MOVED	2.H. DESTRUCTION DATE	2.I. OWNER'S NAME & ADDRESS (IF DIFFERENT)	
2.J. HISTORIC FUNCTION 1. |0|1| domestic 2. 3. 4. 5.				
2.K. HISTORIC SUBFUNCTION 1. |0|1|A| single dwel. 2. 3. 4. 5.				
2.L. NO. OF ANCILLARY STRUCTURES none	2.M. RESOURCE TYPE ☒ BUILDING ☐ SITE ☐ STRUCTURE ☐ OBJECT		2.N. STORIES 1. two 2. 3.	
2.O. STRUCTURAL SYSTEMS 1. |L|B| brick 2.	2.P. EXTERIOR WALL MATERIALS 1. |3|0| brick 2.	2.Q. OTHER MATERIALS 1. 3. 2. 4.		
2.R. ROOF SHAPES 1. |H|P| hipped 2. 3.	2.S. ROOF MATERIALS 1. |6|4| asbestos shingles 2. 3.	2.T. ROOF FEATURES 1. |D|R| dormer 4. 2. 3.	2.U. FOUNDATION MATERIALS 1. |4|0| stone 2.	
2.V. PORCHES 1. |F|U| full 2. 3.			2.W. PLAN |S|Q| square	
2.X. FURTHER DESCRIPTION ☐ (SEE CONTINUATION SHEET)			2.Y. DESCRIPTION OF ENVIRONMENT AND OUTBUILDINGS ☐ (SEE CONTINUATION SHEET)	
2.Z. SOURCES OF INFORMATION ☐ (SEE CONTINUATION SHEET)	PREPARED BY Teresa Douglass	ORGANIZATION Thomason and Associates	DATE 6/8/99	

334

MISSOURI HISTORIC PROPERTY INVENTORY FORM

REFERENCE NUMBER	A. HISTORIC NAME
CGA5004-146	

B. COUNTY	C. OTHER NAME(S)
031	

D. ADDRESS	E. CITY	F. VICINITY	G. RESTRICTED	H. ACREAGE
334 S. Spanish St.	Cape Girardeau	☐		

I. SECTION	J. TOWNSHIP	K. RANGE	L. SPANISH LAND GRANT	M. QUARTER SECTIONS	N. OWNERSHIP
					☒ PRIVATE ☐ LOCAL ☐ STATE ☐ FEDERAL ☐ MIXED

O. AGENCY(S)	
1.	2.

P. UTM ZONE	EASTING	NORTHING	USGS QUADRANGLE	Q. AREA(S) OF SIGNIFICANCE/CONTEXT(S)
1.	/ / / / /	/ / / / / /		1. 030 Architecture
2.	/ / / / /	/ / / / / /		2.
3.	/ / / / /	/ / / / / /		3.
4.	/ / / / /	/ / / / / /		4.

R. SIGNIFICANT PERSON(S)

1.

2.

3.

S. SIGNIFICANT EVENT DATE(S)

1.

2.

T. SIGNIFICANCE

This dwelling is located in an area that is potentially eligible for the National REgister as the South Spanish Street Historic District. This dwelling would be considered as a contirbuting building to the district.

☐ SEE CONTINUATION SHEET

MO 780-1257 (5-92)

MISSOURI DEPARTMENT OF NATURAL RESOURCES
HISTORIC PRESERVATION PROGRAM

P.O. BOX 176
JEFFERSON CITY, MO 65102

2.A. ARCHITECT/BUILDER/DESIGNER/ENGINEER		
1.	2.	3.

2.B. ARCHITECTURAL STYLE	2.C. VERNACULAR TYPE
	01 American Four Square

2.D. CONSTRUCTION DATE (CIRCA)	2.E. ALTERATION DATE			
ca. 1910	1.	2.	3.	4.	5.

2.F. RECONSTRUCTION DATE (CIRCA)	2.G. DATE MOVED	2.H. DESTRUCTION DATE	2.I. OWNER'S NAME & ADDRESS (IF DIFFERENT)

2.J. HISTORIC FUNCTION				
1. 01 Domestic	2.	3.	4.	5.

2.K. HISTORIC SUBFUNCTION				
1. 01A single dwel.	2.	3.	4.	5.

2.L. NO. OF ANCILLARY STRUCTURES	2.M. RESOURCE TYPE	2.N. STORIES
none	☒ BUILDING ☐ SITE ☐ STRUCTURE ☐ OBJECT	1. two 2. 3.

2.O. STRUCTURAL SYSTEMS	2.P. EXTERIOR WALL MATERIALS	2.Q. OTHER MATERIALS	
1. LB brick	1. 30 brick	1.	3.
2.	2.	2.	4.

2.R. ROOF SHAPES	2.S. ROOF MATERIALS	2.T. ROOF FEATURES	
1. HP hipped	1. 64 asbestos shingles	1. DR dormer	4.
2.	2.	2.	
3.	3.	3.	

2.U. FOUNDATION MATERIALS
1. 40 stone
2.

2.V. PORCHES		
1. FU full	2.	3.

2.W. PLAN
SQ square

2.X. FURTHER DESCRIPTION	2.Y. DESCRIPTION OF ENVIRONMENT AND OUTBUILDINGS
☐ (SEE CONTINUATION SHEET)	☐ (SEE CONTINUATION SHEET)

2.Z. SOURCES OF INFORMATION	PREPARED BY	ORGANIZATION	DATE
☐ (SEE CONTINUATION SHEET)	Teresa Douglass	Thomason & Associaties	6/8/99

MISSOURI HISTORIC PROPERTY INVENTORY FORM

REFERENCE NUMBER	A. HISTORIC NAME
CGA5004-147	

B. COUNTY	C. OTHER NAME(S)
031	

D. ADDRESS	E. CITY	F. VICINITY	G. RESTRICTED	H. ACREAGE
340 S. Spanish St.	Cape Girardeau	☐		

I. SECTION	J. TOWNSHIP	K. RANGE	L. SPANISH LAND GRANT	M. QUARTER SECTIONS	N. OWNERSHIP
					☒ PRIVATE ☐ LOCAL ☐ STATE ☐ FEDERAL ☐ MIXED

O. AGENCY(S)	
1.	2.

P. UTM ZONE	EASTING	NORTHING	USGS QUADRANGLE	Q. AREA(S) OF SIGNIFICANCE/CONTEXT(S)
1.	/ / / / /	/ / / / / /		1. 030 Architecture
2.	/ / / / /	/ / / / / /		2.
3.	/ / / / /	/ / / / / /		3.
4.	/ / / / /	/ / / / / /		4.

R. SIGNIFICANT PERSON(S)
1.
2.
3.

S. SIGNIFICANT EVENT DATE(S)
1.
2.

T. SIGNIFICANCE

The area in which this dwelling is located is potentially eligible for the National Register as the South Spanish Street Histo;ric District. This dwelling would be considered as a contributing building to the district.

☐ SEE CONTINUATION SHEET

MO 780-1257 (5-92)

MISSOURI DEPARTMENT OF NATURAL RESOURCES
HISTORIC PRESERVATION PROGRAM

P.O. BOX 176
JEFFERSON CITY, MO 65102

2.A. ARCHITECT/BUILDER/DESIGNER/ENGINEER		
1.	2.	3.

2.B. ARCHITECTURAL STYLE	2.C. VERNACULAR TYPE
	01 American Four Square

2.D. CONSTRUCTION DATE (CIRCA)	2.E. ALTERATION DATE				
ca. 1910	1.	2.	3.	4.	5.

2.F. RECONSTRUCTION DATE (CIRCA)	2.G. DATE MOVED	2.H. DESTRUCTION DATE	2.I. OWNER'S NAME & ADDRESS (IF DIFFERENT)

2.J. HISTORIC FUNCTION				
1. 01 Domestic	2.	3.	4.	5.

2.K. HISTORIC SUBFUNCTION				
1. 01A	2.	3.	4.	5.

2.L. NO. OF ANCILLARY STRUCTURES	2.M. RESOURCE TYPE	2.N. STORIES
one	☒ BUILDING ☐ SITE ☐ STRUCTURE ☐ OBJECT	1. ~~two~~ 2. 3.

2.O. STRUCTURAL SYSTEMS	2.P. EXTERIOR WALL MATERIALS	2.Q. OTHER MATERIALS	
1. LB	1. 30 brick	1.	3.
2.	2.	2.	4.

2.R. ROOF SHAPES	2.S. ROOF MATERIALS	2.T. ROOF FEATURES	
1. HP hipped	1. 64	1. DR dormer	4.
2.	2.	2.	
3.	3.	3.	

2.U. FOUNDATION MATERIALS
1. 40 stone
2.

2.V. PORCHES		
1. FU full	2.	3.

2.W. PLAN
SQ square

2.X. FURTHER DESCRIPTION	2.Y. DESCRIPTION OF ENVIRONMENT AND OUTBUILDINGS
☐ (SEE CONTINUATION SHEET)	☐ (SEE CONTINUATION SHEET)

2.Z. SOURCES OF INFORMATION	PREPARED BY	ORGANIZATION	DATE
☐ (SEE CONTINUATION SHEET)	Teresa Douglass	Thomason & Associates	6/8/99

327

MISSOURI HISTORIC PROPERTY INVENTORY FORM

REFERENCE NUMBER	A. HISTORIC NAME
CGPS004-148	

B. COUNTY	C. OTHER NAME(S)
031	

D. ADDRESS	E. CITY	F. VICINITY	G. RESTRICTED	H. ACREAGE
343 S. Spanish St.	Cape Girardeau	☐		

I. SECTION	J. TOWNSHIP	K. RANGE	L. SPANISH LAND GRANT	M. QUARTER SECTIONS	N. OWNERSHIP
					☒ PRIVATE ☐ LOCAL ☐ STATE ☐ FEDERAL ☐ MIXED

O. AGENCY(S)	
1.	2.

P. UTM ZONE	EASTING	NORTHING	USGS QUADRANGLE	Q. AREA(S) OF SIGNIFICANCE/CONTEXT(S)
1.	/ / / / /	/ / / / / /		1. 030 Architecture
2.	/ / / / /	/ / / / / /		2.
3.	/ / / / /	/ / / / / /		3.
4.	/ / / / /	/ / / / / /		4.

R. SIGNIFICANT PERSON(S)
1.
2.
3.

S. SIGNIFICANT EVENT DATE(S)
1.
2.

T. SIGNIFICANCE

The area in which this dwelling is located is potentially eligible for the National Register as the South Spanish Street HIstoric District. This dwelling would be considered a contributing building to the district.

☐ SEE CONTINUATION SHEET

MO 780-1257 (5-92)

MISSOURI DEPARTMENT OF NATURAL RESOURCES
HISTORIC PRESERVATION PROGRAM

P.O. BOX 176
JEFFERSON CITY, MO 65102

2.A. ARCHITECT/BUILDER/DESIGNER/ENGINEER		
1.	2.	3.

2.B. ARCHITECTURAL STYLE	2.C. VERNACULAR TYPE
	01 American Four Square

2.D. CONSTRUCTION DATE (CIRCA)	2.E. ALTERATION DATE			
ca. 1910	1.	2.	3.	4.	5.

2.F. RECONSTRUCTION DATE (CIRCA)	2.G. DATE MOVED	2.H. DESTRUCTION DATE	2.I. OWNER'S NAME & ADDRESS (IF DIFFERENT)

2.J. HISTORIC FUNCTION				
1. 01 domestic	2.	3.	4.	5.

2.K. HISTORIC SUBFUNCTION				
1. 01 A single family		3.	4.	5.

2.L. NO. OF ANCILLARY STRUCTURES	2.M. RESOURCE TYPE	2.N. STORIES
	☒ BUILDING ☐ SITE ☐ STRUCTURE ☐ OBJECT	1. two 2. 3.

2.O. STRUCTURAL SYSTEMS	2.P. EXTERIOR WALL MATERIALS	2.Q. OTHER MATERIALS	
1. LB brick	1. 30 brick	1.	3.
2.	2.	2.	4.

2.R. ROOF SHAPES	2.S. ROOF MATERIALS	2.T. ROOF FEATURES	
1. HP hipped	1. 63 asphalt	1. DR dormer	4.
2.	2.	2.	
3.	3.	3.	

2.U. FOUNDATION MATERIALS
1. 65 concrete
2.

2.V. PORCHES		
1. WA wraparound	2.	3.

2.W. PLAN
SQ square

2.X. FURTHER DESCRIPTION	2.Y. DESCRIPTION OF ENVIRONMENT AND OUTBUILDINGS
☐ (SEE CONTINUATION SHEET)	☐ (SEE CONTINUATION SHEET)

2.Z. SOURCES OF INFORMATION	PREPARED BY	ORGANIZATION	DATE
☐ (SEE CONTINUATION SHEET)	Teresa Douglass	Thomason & Associates	7/30/99

MISSOURI HISTORIC PROPERTY INVENTORY FORM

REFERENCE NUMBER	A. HISTORIC NAME
CGAS004-149	

B. COUNTY	C. OTHER NAME(S)
031	

D. ADDRESS	E. CITY	F. VICINITY	G. RESTRICTED	H. ACREAGE
314-316-318 S. Sprigg St.	Cape Girardeau	☐		

I. SECTION	J. TOWNSHIP	K. RANGE	L. SPANISH LAND GRANT	M. QUARTER SECTIONS	N. OWNERSHIP
					☒ PRIVATE ☐ LOCAL ☐ STATE ☐ FEDERAL ☐ MIXED

O. AGENCY(S)	
1.	2.

P. UTM ZONE	EASTING	NORTHING	USGS QUADRANGLE	Q. AREA(S) OF SIGNIFICANCE/CONTEXT(S)
1.	/ / / / /	/ / / / / /		1. 030 Architecture
2.	/ / / / /	/ / / / / /		2. 050 Commerce
3.	/ / / / /	/ / / / / /		3.
4.	/ / / / /	/ / / / / /		4.

R. SIGNIFICANT PERSON(S)

1.

2.

3.

S. SIGNIFICANT EVENT DATE(S)

1.

2.

T. SIGNIFICANCE

This one-story building was designed with Tudor Revival influence and built ca. 1925. Both the 314 and 318 storefronts are original and have recessed entrances with single-light glass and wood doors Bulkheads are of glazed tile and display windows are of wood aluminum, and glass. Over the entrance and windows is a wood transom bar and ten-light transoms with frosted glass. Above the transoms are soldier course lintels and gable wall dormers with stucco and half-timbering. The 316 storefront was altered ca. 1980 with replacement brick bulkheads, aluminum & glass display windows, & a steel & glass door.

This is a contributing building to the Haarig Commercial Historic District.

☐ SEE CONTINUATION SHEET

MISSOURI DEPARTMENT OF NATURAL RESOURCES
HISTORIC PRESERVATION PROGRAM

P.O. BOX 176
JEFFERSON CITY, MO 65102

2.A. ARCHITECT/BUILDER/DESIGNER/ENGINEER		
1.	2.	3.

2.B. ARCHITECTURAL STYLE	2.C. VERNACULAR TYPE
53 Tudor Revival	66 Artistic Front

2.D. CONSTRUCTION DATE (CIRCA)	2.E. ALTERATION DATE				
ca. 1925	1. ca. 1980	2.	3.	4.	5.

2.F. RECONSTRUCTION DATE (CIRCA)	2.G. DATE MOVED	2.H. DESTRUCTION DATE	2.I. OWNER'S NAME & ADDRESS (IF DIFFERENT)
			Wanda Kelly Trust, 41 N. Sprigg, Cape Girardeau

2.J. HISTORIC FUNCTION				
1. 02 Commerce	2.	3.	4.	5.

2.K. HISTORIC SUBFUNCTION				
1.	2.	3.	4.	5.

2.L. NO. OF ANCILLARY STRUCTURES	2.M. RESOURCE TYPE	2.N. STORIES
	[X] BUILDING [ ] SITE [ ] STRUCTURE [ ] OBJECT	1. one 2. 3.

2.O. STRUCTURAL SYSTEMS	2.P. EXTERIOR WALL MATERIALS	2.Q. OTHER MATERIALS	
1. BF frame	1. 30 brick	1. 20 wood	3.
2.	2.	2. 70 tile	4.

2.R. ROOF SHAPES	2.S. ROOF MATERIALS	2.T. ROOF FEATURES	
1.	1.	1. DR dormer (wall)	4.
2.	2.	2.	
3.	3.	3.	

2.U. FOUNDATION MATERIALS
1.
2.

2.V. PORCHES		
1.	2.	3.

2.W. PLAN
RC rectangular

2.X. FURTHER DESCRIPTION	2.Y. DESCRIPTION OF ENVIRONMENT AND OUTBUILDINGS
[ ] (SEE CONTINUATION SHEET)	[ ] (SEE CONTINUATION SHEET)

2.Z. SOURCES OF INFORMATION	PREPARED BY	ORGANIZATION	DATE
[ ] (SEE CONTINUATION SHEET)	Teresa Douglass	Thomason & Associates	2/21/00

HOUSE of PRAYER
Family Place
BAR-B-Q
Soul Food
Attic
Treasures
Antiques
CLOSED

MISSOURI HISTORIC PROPERTY INVENTORY FORM

REFERENCE NUMBER	A. HISTORIC NAME
CGA5004-150	

B. COUNTY	C. OTHER NAME(S)
031	

D. ADDRESS	E. CITY	F. VICINITY	G. RESTRICTED	H. ACREAGE
320-322 S. Sprigg St.	Cape Girardeau	☐		

I. SECTION	J. TOWNSHIP	K. RANGE	L. SPANISH LAND GRANT	M. QUARTER SECTIONS	N. OWNERSHIP
					☒ PRIVATE ☐ LOCAL ☐ STATE ☐ FEDERAL ☐ MIXED

O. AGENCY(S)	
1.	2.

P. UTM ZONE	EASTING	NORTHING	USGS QUADRANGLE	Q. AREA(S) OF SIGNIFICANCE/CONTEXT(S)
1.	/ / / / /	/ / / / / /		1. 030 Architecture
2.	/ / / / /	/ / / / / /		2. 050 Commerce
3.	/ / / / /	/ / / / / /		3.
4.	/ / / / /	/ / / / / /		4.

R. SIGNIFICANT PERSON(S)

1.

2.

3.

S. SIGNIFICANT EVENT DATE(S)

1.

2.

T. SIGNIFICANCE

Constructed ca. 1930, this one-story brick commercial building retains original storefronts with concrete and stucco bulkheads. copper and glass display windows, and recessed entrances with single-light glass and wood doors. Above the display windows are wood transom bars and ten-light transoms with opaque glass. Above each storefront bay is a rectangular brick panel with alternating soldier and sailor brick courses. At the roofline is concrete coping. The interior retains original floor space with plaster ceilings and walls.

This is a contributing building to the Haarig Commercial Historic District.

☐ SEE CONTINUATION SHEET

MISSOURI DEPARTMENT OF NATURAL RESOURCES
HISTORIC PRESERVATION PROGRAM

P.O. BOX 176
JEFFERSON CITY, MO 65102

2.A. ARCHITECT/BUILDER/DESIGNER/ENGINEER		
1.	2.	3.

2.B. ARCHITECTURAL STYLE	2.C. VERNACULAR TYPE
	67 multiple entry commercial

2.D. CONSTRUCTION DATE (CIRCA)	2.E. ALTERATION DATE			
ca. 1930	1.	2.	3.	4.	5.

2.F. RECONSTRUCTION DATE (CIRCA)	2.G. DATE MOVED	2.H. DESTRUCTION DATE	2.I. OWNER'S NAME & ADDRESS (IF DIFFERENT)
			Birthel J. Theobald, 225 N. Sprigg, Cape Girardeau

2.J. HISTORIC FUNCTION				
1. 02 commerce	2.	3.	4.	5.

2.K. HISTORIC SUBFUNCTION				
1.	2.	3.	4.	5.

2.L. NO. OF ANCILLARY STRUCTURES	2.M. RESOURCE TYPE	2.N. STORIES
	☒ BUILDING ☐ SITE ☐ STRUCTURE ☐ OBJECT	1. one 2. 3.

2.O. STRUCTURAL SYSTEMS	2.P. EXTERIOR WALL MATERIALS	2.Q. OTHER MATERIALS	
1. LB brick	1. 30 brick	1. 65 concrete	3.
2.	2.	2. 61 stucco	4.

2.R. ROOF SHAPES	2.S. ROOF MATERIALS	2.T. ROOF FEATURES	
1. FT flat	1. 65 concrete	1.	4.
2.	2.	2.	
3.	3.	3.	

2.U. FOUNDATION MATERIALS
1.
2.

2.V. PORCHES		
1.	2.	3.

2.W. PLAN
RC rectangular

2.X. FURTHER DESCRIPTION	2.Y. DESCRIPTION OF ENVIRONMENT AND OUTBUILDINGS
☐ (SEE CONTINUATION SHEET)	☐ (SEE CONTINUATION SHEET)

2.Z. SOURCES OF INFORMATION	PREPARED BY	ORGANIZATION	DATE
☐ (SEE CONTINUATION SHEET)	Teresa Douglass	Thomason & Associates	2/21/00

MISSOURI HISTORIC PROPERTY INVENTORY FORM

REFERENCE NUMBER	A. HISTORIC NAME
CGA5004-151	

B. COUNTY	C. OTHER NAME(S)
031	

D. ADDRESS	E. CITY	F. VICINITY	G. RESTRICTED	H. ACREAGE
326 S. Sprigg Street	Cape Girardeau	☐		

I. SECTION	J. TOWNSHIP	K. RANGE	L. SPANISH LAND GRANT	M. QUARTER SECTIONS	N. OWNERSHIP
					☒ PRIVATE ☐ LOCAL ☐ STATE ☐ FEDERAL ☐ MIXED

O. AGENCY(S)	
1.	2.

P. UTM ZONE	EASTING	NORTHING	USGS QUADRANGLE	Q. AREA(S) OF SIGNIFICANCE/CONTEXT(S)
1.	/ / / / /	/ / / / / /		1. 030 Architecture
2.	/ / / / /	/ / / / / /		2. 050 Commerce
3.	/ / / / /	/ / / / / /		3.
4.	/ / / / /	/ / / / / /		4.

R. SIGNIFICANT PERSON(S)

1.

2.

3.

S. SIGNIFICANT EVENT DATE(S)

1.

2.

T. SIGNIFICANCE

This building has an original recessed storefront with black glazed tile bulkheads, aluminum and glass display windows, and a central entrance with double doors of single-light glass & wood design. Above the storefront is a soldier course lintel. The upper facade is of wire brick, and there are diamond shaped and rectangular brick panels with soldier and sailor brick courses. At the roofline is concrete and terra cotta coping.

This is a contributing building to the Haarig Commercial HIstoric District.

☐ SEE CONTINUATION SHEET

MISSOURI DEPARTMENT OF NATURAL RESOURCES
HISTORIC PRESERVATION PROGRAM

P.O. BOX 176
JEFFERSON CITY, MO 65102

2.A. ARCHITECT/BUILDER/DESIGNER/ENGINEER 1. 2. 3.			
2.B. ARCHITECTURAL STYLE [ ]		2.C. VERNACULAR TYPE [64] single entry commercial	
2.D. CONSTRUCTION DATE (CIRCA) ca. 1935	2.E. ALTERATION DATE 1. 2. 3. 4. 5.		
2.F. RECONSTRUCTION DATE (CIRCA)	2.G. DATE MOVED	2.H. DESTRUCTION DATE	2.I. OWNER'S NAME & ADDRESS (IF DIFFERENT) Frank & Betty Stinnett, 387 Country Club, Cape Girardeau
2.J. HISTORIC FUNCTION 1. [02] commerce 2. [ ] 3. [ ] 4. [ ] 5. [ ]			
2.K. HISTORIC SUBFUNCTION 1. [ ] 2. [ ] 3. [ ] 4. [ ] 5. [ ]			
2.L. NO. OF ANCILLARY STRUCTURES	2.M. RESOURCE TYPE [X] BUILDING [ ] SITE [ ] STRUCTURE [ ] OBJECT	2.N. STORIES 1. ~~one~~ 2. ____ 3. ____	
2.O. STRUCTURAL SYSTEMS 1. [LB] brick 2. [ ]	2.P. EXTERIOR WALL MATERIALS 1. [30] brick 2. [ ]	2.Q. OTHER MATERIALS 1. [99] glazed tile 3. [ ] 2. [ ] 4. [ ]	
2.R. ROOF SHAPES 1. [FT] flat 2. [ ] 3. [ ]	2.S. ROOF MATERIALS 1. [65] concrete 2. [62] terra cotta 3. [ ]	2.T. ROOF FEATURES 1. [ ] 4. [ ] 2. [ ] 3. [ ]	2.U. FOUNDATION MATERIALS 1. [65] concrete 2. [ ]
2.V. PORCHES 1. [ ] 2. [ ] 3. [ ]			2.W. PLAN [RC] rectangular
2.X. FURTHER DESCRIPTION [ ] (SEE CONTINUATION SHEET)		2.Y. DESCRIPTION OF ENVIRONMENT AND OUTBUILDINGS [ ] (SEE CONTINUATION SHEET)	
2.Z. SOURCES OF INFORMATION [ ] (SEE CONTINUATION SHEET)	PREPARED BY Teresa Douglass	ORGANIZATION Thomason & Associates	DATE 2/21/00

MISSOURI HISTORIC PROPERTY INVENTORY FORM

REFERENCE NUMBER	A. HISTORIC NAME
CGAS004-152	Elks Club

B. COUNTY	C. OTHER NAME(S)
031	

D. ADDRESS	E. CITY	F. VICINITY	G. RESTRICTED	H. ACREAGE
115 Themis St.	Cape Girardeau	☐		

I. SECTION	J. TOWNSHIP	K. RANGE	L. SPANISH LAND GRANT	M. QUARTER SECTIONS	N. OWNERSHIP
					☒ PRIVATE ☐ LOCAL ☐ STATE ☐ FEDERAL ☐ MIXED

O. AGENCY(S)	
1.	2.

P. UTM ZONE	EASTING	NORTHING	USGS QUADRANGLE	Q. AREA(S) OF SIGNIFICANCE/CONTEXT(S)
1.	/ / / / /	/ / / / / /		1. 030 Architecture
2.	/ / / / /	/ / / / / /		2. 280 Social Hist.
3.	/ / / / /	/ / / / / /		3.
4.	/ / / / /	/ / / / / /		4.

R. SIGNIFICANT PERSON(S)	T. SIGNIFICANCE
1.	
2.	
3.	

S. SIGNIFICANT EVENT DATE(S)
1.
2.

☐ SEE CONTINUATION SHEET

MO 780-1257 (5-92)

MISSOURI DEPARTMENT OF NATURAL RESOURCES
HISTORIC PRESERVATION PROGRAM

P.O. BOX 176
JEFFERSON CITY, MO 65102

2.A. ARCHITECT/BUILDER/DESIGNER/ENGINEER		
1.	2.	3.

2.B. ARCHITECTURAL STYLE	2.C. VERNACULAR TYPE
	64 Single Entry

2.D. CONSTRUCTION DATE (CIRCA)	2.E. ALTERATION DATE			
1906	1.	2.	3.	4.	5.

2.F. RECONSTRUCTION DATE (CIRCA)	2.G. DATE MOVED	2.H. DESTRUCTION DATE	2.I. OWNER'S NAME & ADDRESS (IF DIFFERENT)

2.J. HISTORIC FUNCTION				
1. 03	2.	3.	4.	5.

2.K. HISTORIC SUBFUNCTION				
1. 03A meeting hall	2.	3.	4.	5.

2.L. NO. OF ANCILLARY STRUCTURES	2.M. RESOURCE TYPE	2.N. STORIES
	☒ BUILDING ☐ SITE ☐ STRUCTURE ☐ OBJECT	1. two 2. 3.

2.O. STRUCTURAL SYSTEMS	2.P. EXTERIOR WALL MATERIALS	2.Q. OTHER MATERIALS	
1. LB brick	1. 30 brick	1. 65 concrete	3.
2.	2.	2.	4.

2.R. ROOF SHAPES	2.S. ROOF MATERIALS	2.T. ROOF FEATURES	
1. FT flat	1.	1.	4.
2.	2.	2.	
3.	3.	3.	

2.U. FOUNDATION MATERIALS
1.
2.

2.V. PORCHES			2.W. PLAN
1.	2.	3.	

2.X. FURTHER DESCRIPTION	2.Y. DESCRIPTION OF ENVIRONMENT AND OUTBUILDINGS
☐ (SEE CONTINUATION SHEET)	☐ (SEE CONTINUATION SHEET)

2.Z. SOURCES OF INFORMATION	PREPARED BY	ORGANIZATION	DATE
☐ (SEE CONTINUATION SHEET)	Teresa Douglass	Thomason & Associates	5/5/99

A Touch of Grace
HERB SHOP
Coffee & Tea
Iced Hot
Coffee & Tea
Iced or Hot

MISSOURI HISTORIC PROPERTY INVENTORY FORM

REFERENCE NUMBER	A. HISTORIC NAME
CGAS004-153	

B. COUNTY	C. OTHER NAME(S)
031	

D. ADDRESS	E. CITY	F. VICINITY	G. RESTRICTED	H. ACREAGE
116 Themis St.	Cape Girardeau	☐		

I. SECTION	J. TOWNSHIP	K. RANGE	L. SPANISH LAND GRANT	M. QUARTER SECTIONS	N. OWNERSHIP
					☒ PRIVATE ☐ LOCAL ☐ STATE ☐ FEDERAL ☐ MIXED

O. AGENCY(S)	
1.	2.

P. UTM ZONE	EASTING	NORTHING	USGS QUADRANGLE	Q. AREA(S) OF SIGNIFICANCE/CONTEXT(S)
1.	/ / / / /	/ / / / / /		1. 030 Architecture
2.	/ / / / /	/ / / / / /		2.
3.	/ / / / /	/ / / / / /		3.
4.	/ / / / /	/ / / / / /		4.

R. SIGNIFICANT PERSON(S)	T. SIGNIFICANCE
1.	
2.	
3.	
S. SIGNIFICANT EVENT DATE(S)	
1.	
2.	☐ SEE CONTINUATION SHEET

MO 780-1257 (5-92)

MISSOURI DEPARTMENT OF NATURAL RESOURCES
HISTORIC PRESERVATION PROGRAM

P.O. BOX 176
JEFFERSON CITY, MO 65102

2.A. ARCHITECT/BUILDER/DESIGNER/ENGINEER		
1.	2.	3.

2.B. ARCHITECTURAL STYLE	2.C. VERNACULAR TYPE
	19

2.D. CONSTRUCTION DATE (CIRCA)	2.E. ALTERATION DATE			
ca. 1880	1.	2.	3.	4.	5.

2.F. RECONSTRUCTION DATE (CIRCA)	2.G. DATE MOVED	2.H. DESTRUCTION DATE	2.I. OWNER'S NAME & ADDRESS (IF DIFFERENT)

2.J. HISTORIC FUNCTION				
1. 01 Domestic	2.	3.	4.	5.

2.K. HISTORIC SUBFUNCTION				
1. 01A Single Fam.	2.	3.	4.	5.

2.L. NO. OF ANCILLARY STRUCTURES	2.M. RESOURCE TYPE	2.N. STORIES
	☒ BUILDING ☐ SITE ☐ STRUCTURE ☐ OBJECT	1. two 2. 3.

2.O. STRUCTURAL SYSTEMS	2.P. EXTERIOR WALL MATERIALS	2.Q. OTHER MATERIALS	
1. 1B brick	1. 61 stucco	1.	3.
2.	2.	2.	4.

2.R. ROOF SHAPES	2.S. ROOF MATERIALS	2.T. ROOF FEATURES	
1. PR parapet	1. 50 metal	1.	4.
2.	2.	2.	
3.	3.	3.	

2.U. FOUNDATION MATERIALS
1. 40 stone
2.

2.V. PORCHES			2.W. PLAN
1. OH One-Half	2.	3.	

2.X. FURTHER DESCRIPTION ☐ (SEE CONTINUATION SHEET)	2.Y. DESCRIPTION OF ENVIRONMENT AND OUTBUILDINGS ☐ (SEE CONTINUATION SHEET)

2.Z. SOURCES OF INFORMATION ☐ (SEE CONTINUATION SHEET)	PREPARED BY	ORGANIZATION	DATE
	Teresa Douglass	Thomason & Associates	5/5/99

118

MISSOURI HISTORIC PROPERTY INVENTORY FORM

REFERENCE NUMBER	A. HISTORIC NAME
CGAS004-154	

B. COUNTY	C. OTHER NAME(S)
031	

D. ADDRESS	E. CITY	F. VICINITY	G. RESTRICTED	H. ACREAGE
118 Themis St.	Cape Girardeau	☐		

I. SECTION	J. TOWNSHIP	K. RANGE	L. SPANISH LAND GRANT	M. QUARTER SECTIONS	N. OWNERSHIP
					☒ PRIVATE ☐ LOCAL ☐ STATE ☐ FEDERAL ☐ MIXED

O. AGENCY(S)	
1.	2.

P. UTM ZONE	EASTING	NORTHING	USGS QUADRANGLE	Q. AREA(S) OF SIGNIFICANCE/CONTEXT(S)
1.	/ / / / /	/ / / / / /		1. 030 Architecture
2.	/ / / / /	/ / / / / /		2.
3.	/ / / / /	/ / / / / /		3.
4.	/ / / / /	/ / / / / /		4.

R. SIGNIFICANT PERSON(S)	T. SIGNIFICANCE
1.	
2.	
3.	

S. SIGNIFICANT EVENT DATE(S)
1.
2.

☐ SEE CONTINUATION SHEET

MO 780-1257 (5-92)

MISSOURI DEPARTMENT OF NATURAL RESOURCES
HISTORIC PRESERVATION PROGRAM

P.O. BOX 176
JEFFERSON CITY, MO 65102

2.A. ARCHITECT/BUILDER/DESIGNER/ENGINEER		
1.	2.	3.

2.B. ARCHITECTURAL STYLE	2.C. VERNACULAR TYPE
42 Italianate	17 Upright-and-Wing

2.D. CONSTRUCTION DATE (CIRCA)	2.E. ALTERATION DATE			
ca. 1880	1.	2.	3.	4.	5.

2.F. RECONSTRUCTION DATE (CIRCA)	2.G. DATE MOVED	2.H. DESTRUCTION DATE	2.I. OWNER'S NAME & ADDRESS (IF DIFFERENT)

2.J. HISTORIC FUNCTION				
1. 01 Domestic	2.	3.	4.	5.

2.K. HISTORIC SUBFUNCTION				
1. 01A Single Fam.	2.	3.	4.	5.

2.L. NO. OF ANCILLARY STRUCTURES	2.M. RESOURCE TYPE	2.N. STORIES
	☒ BUILDING ☐ SITE ☐ STRUCTURE ☐ OBJECT	1. ~~two~~ 2. ~~one~~ 3.

2.O. STRUCTURAL SYSTEMS	2.P. EXTERIOR WALL MATERIALS	2.Q. OTHER MATERIALS	
1. LB brick	1. 61 stucco	1.	3.
2.	2.	2.	4.

2.R. ROOF SHAPES	2.S. ROOF MATERIALS	2.T. ROOF FEATURES	
1. HP Hipped	1. 63 asphalt	1.	4.
2. GB gable	2.	2.	
3. FT flat	3.	3.	

2.U. FOUNDATION MATERIALS
1. 65 concrete
2.

2.V. PORCHES		
1.	2.	3.

2.W. PLAN
TS T-shape

2.X. FURTHER DESCRIPTION	2.Y. DESCRIPTION OF ENVIRONMENT AND OUTBUILDINGS
☐ (SEE CONTINUATION SHEET)	☐ (SEE CONTINUATION SHEET)

2.Z. SOURCES OF INFORMATION	PREPARED BY	ORGANIZATION	DATE
☐ (SEE CONTINUATION SHEET)	Teresa Douglass	Thomason & Associates	5/5/99

MISSOURI HISTORIC PROPERTY INVENTORY FORM

REFERENCE NUMBER	A. HISTORIC NAME
CGAS004-155	

B. COUNTY	C. OTHER NAME(S)
031	

D. ADDRESS	E. CITY	F. VICINITY	G. RESTRICTED	H. ACREAGE
119 Themis St.	Cape Girardeau	☐		

I. SECTION	J. TOWNSHIP	K. RANGE	L. SPANISH LAND GRANT	M. QUARTER SECTIONS	N. OWNERSHIP
					☒ PRIVATE ☐ LOCAL ☐ STATE ☐ FEDERAL ☐ MIXED

O. AGENCY(S)	
1.	2.

P. UTM ZONE	EASTING	NORTHING	USGS QUADRANGLE	Q. AREA(S) OF SIGNIFICANCE/CONTEXT(S)
1.	/ / / / /	/ / / / / /		1. 030 Architecture
2.	/ / / / /	/ / / / / /		2. 050 Commerce
3.	/ / / / /	/ / / / / /		3.
4.	/ / / / /	/ / / / / /		4.

R. SIGNIFICANT PERSON(S)	T. SIGNIFICANCE
1.	
2.	
3.	

S. SIGNIFICANT EVENT DATE(S)
1.
2.

☐ SEE CONTINUATION SHEET

MO 780-1257 (5-92)

MISSOURI DEPARTMENT OF NATURAL RESOURCES
HISTORIC PRESERVATION PROGRAM

P.O. BOX 176
JEFFERSON CITY, MO 65102

2.A. ARCHITECT/BUILDER/DESIGNER/ENGINEER		
1.	2.	3.

2.B. ARCHITECTURAL STYLE	2.C. VERNACULAR TYPE
	63 Corner Entry Commercial

2.D. CONSTRUCTION DATE (CIRCA)	2.E. ALTERATION DATE			
ca. 1910	1.	2.	3.	4.	5.

2.F. RECONSTRUCTION DATE (CIRCA)	2.G. DATE MOVED	2.H. DESTRUCTION DATE	2.I. OWNER'S NAME & ADDRESS (IF DIFFERENT)

2.J. HISTORIC FUNCTION				
1. 02 commerce	2.	3.	4.	5.

2.K. HISTORIC SUBFUNCTION				
1.	2.	3.	4.	5.

2.L. NO. OF ANCILLARY STRUCTURES	2.M. RESOURCE TYPE	2.N. STORIES
	☒ BUILDING ☐ SITE ☐ STRUCTURE ☐ OBJECT	1. two 2. 3.

2.O. STRUCTURAL SYSTEMS	2.P. EXTERIOR WALL MATERIALS	2.Q. OTHER MATERIALS	
1. LB brick	1. 30 brick	1. 20 wood	3.
2.	2.	2.	4.

2.R. ROOF SHAPES	2.S. ROOF MATERIALS	2.T. ROOF FEATURES	
1. FT flat	1.	1.	4.
2.	2.	2.	
3.	3.	3.	

2.U. FOUNDATION MATERIALS
1. 65 concrete
2.

2.V. PORCHES		
1.	2.	3.

2.W. PLAN

2.X. FURTHER DESCRIPTION	2.Y. DESCRIPTION OF ENVIRONMENT AND OUTBUILDINGS
☐ (SEE CONTINUATION SHEET)	☐ (SEE CONTINUATION SHEET)

2.Z. SOURCES OF INFORMATION	PREPARED BY	ORGANIZATION	DATE
☐ (SEE CONTINUATION SHEET)	Teresa Douglass	Thomason & Associates	5/5/99

ERVIN'S METALSMITHS INC.
JAYSON JEWELERS LTD.

MISSOURI HISTORIC PROPERTY INVENTORY FORM

REFERENCE NUMBER	A. HISTORIC NAME
CGA5004-156	

B. COUNTY	C. OTHER NAME(S)
031	

D. ADDRESS	E. CITY	F. VICINITY	G. RESTRICTED	H. ACREAGE
301-303 Themis St.	Cape Girardeau	☐		

I. SECTION	J. TOWNSHIP	K. RANGE	L. SPANISH LAND GRANT	M. QUARTER SECTIONS	N. OWNERSHIP
					☒ PRIVATE ☐ LOCAL ☐ STATE ☐ FEDERAL ☐ MIXED

O. AGENCY(S)	
1.	2.

P. UTM ZONE	EASTING	NORTHING	USGS QUADRANGLE	Q. AREA(S) OF SIGNIFICANCE/CONTEXT(S)
1.	/ / / / /	/ / / / / /		1. 030 Architecture
2.	/ / / / /	/ / / / / /		2.
3.	/ / / / /	/ / / / / /		3.
4.	/ / / / /	/ / / / / /		4.

R. SIGNIFICANT PERSON(S)	T. SIGNIFICANCE
1.	
2.	
3.	

S. SIGNIFICANT EVENT DATE(S)
1.
2.

☐ SEE CONTINUATION SHEET

MO 780-1257 (5-92)

MISSOURI DEPARTMENT OF NATURAL RESOURCES
HISTORIC PRESERVATION PROGRAM

P.O. BOX 176
JEFFERSON CITY, MO 65102

2.A. ARCHITECT/BUILDER/DESIGNER/ENGINEER		
1.	2.	3.

2.B. ARCHITECTURAL STYLE	2.C. VERNACULAR TYPE
	51 duplex

2.D. CONSTRUCTION DATE (CIRCA)	2.E. ALTERATION DATE				
ca. 1900	1.	2.	3.	4.	5.

2.F. RECONSTRUCTION DATE (CIRCA)	2.G. DATE MOVED	2.H. DESTRUCTION DATE	2.I. OWNER'S NAME & ADDRESS (IF DIFFERENT)

2.J. HISTORIC FUNCTION				
1. 01 domestic	2.	3.	4.	5.

2.K. HISTORIC SUBFUNCTION				
1. 01B multiple dwe	2.	3.	4.	5.

2.L. NO. OF ANCILLARY STRUCTURES	2.M. RESOURCE TYPE	2.N. STORIES
	☒ BUILDING ☐ SITE ☐ STRUCTURE ☐ OBJECT	1. two 2. 3.

2.O. STRUCTURAL SYSTEMS	2.P. EXTERIOR WALL MATERIALS	2.Q. OTHER MATERIALS	
1. LB brick	1. 30 brick	1.	3.
2.	2.	2.	4.

2.R. ROOF SHAPES	2.S. ROOF MATERIALS	2.T. ROOF FEATURES	
1. HP hipped	1. 63 asphalt	1.	4.
2.	2.	2.	
3.	3.	3.	

2.U. FOUNDATION MATERIALS
1. 40 stone
2.

2.V. PORCHES			2.W. PLAN
1. CB central bay	2.	3.	RC rectangular

2.X. FURTHER DESCRIPTION	2.Y. DESCRIPTION OF ENVIRONMENT AND OUTBUILDINGS
☐ (SEE CONTINUATION SHEET)	☐ (SEE CONTINUATION SHEET)

2.Z. SOURCES OF INFORMATION	PREPARED BY	ORGANIZATION	DATE
☐ (SEE CONTINUATION SHEET)	Teresa Douglass	Thomason & Associates	7/30/99


CLOSET
FURNITURE
CLOSET
FURNITURE
USED
CLOTHES
FURNITURE
&MORE
APPLIANCES

MISSOURI HISTORIC PROPERTY INVENTORY FORM

REFERENCE NUMBER	A. HISTORIC NAME
CGA5004-157	

B. COUNTY	C. OTHER NAME(S)
031	

D. ADDRESS	E. CITY	F. VICINITY	G. RESTRICTED	H. ACREAGE
313 Themis St.	Cape Girardeau	☐		

I. SECTION	J. TOWNSHIP	K. RANGE	L. SPANISH LAND GRANT	M. QUARTER SECTIONS	N. OWNERSHIP
					☒ PRIVATE ☐ LOCAL ☐ STATE ☐ FEDERAL ☐ MIXED

O. AGENCY(S)	
1.	2.

P. UTM ZONE	EASTING	NORTHING	USGS QUADRANGLE	Q. AREA(S) OF SIGNIFICANCE/CONTEXT(S)
1.	/ / / / /	/ / / / / /		1. 030 Architecture
2.	/ / / / /	/ / / / / /		2.
3.	/ / / / /	/ / / / / /		3.
4.	/ / / / /	/ / / / / /		4.

R. SIGNIFICANT PERSON(S)	T. SIGNIFICANCE
1.	This dwelling was the residence of W. H. Harrison in 1914. The dwelling appears to be individually eligible for the National Register for its architectural significance.
2.	
3.	
S. SIGNIFICANT EVENT DATE(S)	
1.	
2.	☐ SEE CONTINUATION SHEET

MO 780-1257 (5-92)

MISSOURI DEPARTMENT OF NATURAL RESOURCES
HISTORIC PRESERVATION PROGRAM

P.O. BOX 176
JEFFERSON CITY, MO 65102

2.A. ARCHITECT/BUILDER/DESIGNER/ENGINEER		
1.	2.	3.

2.B. ARCHITECTURAL STYLE	2.C. VERNACULAR TYPE
45 Queen Anne	

2.D. CONSTRUCTION DATE (CIRCA)	2.E. ALTERATION DATE			
ca. 1890	1.	2.	3.	4.	5.

2.F. RECONSTRUCTION DATE (CIRCA)	2.G. DATE MOVED	2.H. DESTRUCTION DATE	2.I. OWNER'S NAME & ADDRESS (IF DIFFERENT)

2.J. HISTORIC FUNCTION				
1. 01 domestic	2.	3.	4.	5.

2.K. HISTORIC SUBFUNCTION				
1. 01A single dwel.	2.	3.	4.	5.

2.L. NO. OF ANCILLARY STRUCTURES	2.M. RESOURCE TYPE	2.N. STORIES
	☒ BUILDING ☐ SITE ☐ STRUCTURE ☐ OBJECT	1. 2.5 2. 3.

2.O. STRUCTURAL SYSTEMS	2.P. EXTERIOR WALL MATERIALS	2.Q. OTHER MATERIALS	
1. LB brick	1. 30 brick	1.	3.
2. BF frame	2. 21 weatherboard	2.	4.

2.R. ROOF SHAPES	2.S. ROOF MATERIALS	2.T. ROOF FEATURES	
1. GB gable	1. 63 asphalt	1. DR dormer	4.
2.	2.	2.	
3.	3.	3.	

2.U. FOUNDATION MATERIALS
1. 40 stone
2.

2.V. PORCHES			2.W. PLAN
1. WA wraparound	2.	3.	IR irregular

2.X. FURTHER DESCRIPTION	2.Y. DESCRIPTION OF ENVIRONMENT AND OUTBUILDINGS
☐ (SEE CONTINUATION SHEET)	☐ (SEE CONTINUATION SHEET)

2.Z. SOURCES OF INFORMATION	PREPARED BY	ORGANIZATION	DATE
☐ (SEE CONTINUATION SHEET)	Teresa Douglass	Thomason & Associates	7/30/99

EXPRESS RENT TO OWN
OF MISSOURI
NO PARKING
BACK OF CORNER

MISSOURI HISTORIC PROPERTY INVENTORY FORM

REFERENCE NUMBER	A. HISTORIC NAME
CGHS004-158	

B. COUNTY	C. OTHER NAME(S)
031	

D. ADDRESS	E. CITY	F. VICINITY	G. RESTRICTED	H. ACREAGE
401 Themis St.	Cape Girardeau	☐		

I. SECTION	J. TOWNSHIP	K. RANGE	L. SPANISH LAND GRANT	M. QUARTER SECTIONS	N. OWNERSHIP
					☒ PRIVATE ☐ LOCAL ☐ STATE ☐ FEDERAL ☐ MIXED

O. AGENCY(S)	
1.	2.

P. UTM ZONE	EASTING	NORTHING	USGS QUADRANGLE	Q. AREA(S) OF SIGNIFICANCE/CONTEXT(S)
1.	/ / / / /	/ / / / / /		1. 030 Architecture
2.	/ / / / /	/ / / / / /		2.
3.	/ / / / /	/ / / / / /		3.
4.	/ / / / /	/ / / / / /		4.

R. SIGNIFICANT PERSON(S)	T. SIGNIFICANCE
1.	
2.	
3.	

S. SIGNIFICANT EVENT DATE(S)	
1.	
2.	☐ SEE CONTINUATION SHEET

MO 780-1257 (5-92)

MISSOURI DEPARTMENT OF NATURAL RESOURCES
HISTORIC PRESERVATION PROGRAM

P.O. BOX 176
JEFFERSON CITY, MO 65102

2.A. ARCHITECT/BUILDER/DESIGNER/ENGINEER		
1.	2.	3.

2.B. ARCHITECTURAL STYLE	2.C. VERNACULAR TYPE
45 Queen Anne	

2.D. CONSTRUCTION DATE (CIRCA)	2.E. ALTERATION DATE			
ca. 1900	1.	2.	3.	4.	5.

2.F. RECONSTRUCTION DATE (CIRCA)	2.G. DATE MOVED	2.H. DESTRUCTION DATE	2.I. OWNER'S NAME & ADDRESS (IF DIFFERENT)

2.J. HISTORIC FUNCTION				
1. 01 domestic	2.	3.	4.	5.

2.K. HISTORIC SUBFUNCTION				
1. 01A single dwel.	2.	3.	4.	5.

2.L. NO. OF ANCILLARY STRUCTURES	2.M. RESOURCE TYPE	2.N. STORIES
	☒ BUILDING ☐ SITE ☐ STRUCTURE ☐ OBJECT	1. two 2. 3.

2.O. STRUCTURAL SYSTEMS	2.P. EXTERIOR WALL MATERIALS	2.Q. OTHER MATERIALS	
1. BF frame	1. 21 weatherboard	1.	3.
2.	2. 22 shingle decor.	2.	4.

2.R. ROOF SHAPES	2.S. ROOF MATERIALS	2.T. ROOF FEATURES	
1. GB gable	1. 63 asphalt	1.	4.
2.	2.	2.	
3.	3.	3.	

2.U. FOUNDATION MATERIALS
1. 40 stone
2.

2.V. PORCHES			2.W. PLAN
1. WA wraparound	2. MS multi-story	3.	IR irregular

2.X. FURTHER DESCRIPTION	2.Y. DESCRIPTION OF ENVIRONMENT AND OUTBUILDINGS
☐ (SEE CONTINUATION SHEET)	☐ (SEE CONTINUATION SHEET)

2.Z. SOURCES OF INFORMATION	PREPARED BY	ORGANIZATION	DATE
☐ (SEE CONTINUATION SHEET)	Teresa Douglass	Thomason & Associates	7/30/99

MISSOURI HISTORIC PROPERTY INVENTORY FORM

REFERENCE NUMBER	A. HISTORIC NAME
CGA8004-159	

B. COUNTY	C. OTHER NAME(S)
031	

D. ADDRESS	E. CITY	F. VICINITY	G. RESTRICTED	H. ACREAGE
405 Themis St.	Cape Girardeau	☐		

I. SECTION	J. TOWNSHIP	K. RANGE	L. SPANISH LAND GRANT	M. QUARTER SECTIONS	N. OWNERSHIP
					☒ PRIVATE ☐ LOCAL ☐ STATE ☐ FEDERAL ☐ MIXED

O. AGENCY(S)	
1.	2.

P. UTM ZONE	EASTING	NORTHING	USGS QUADRANGLE	Q. AREA(S) OF SIGNIFICANCE/CONTEXT(S)
1.	/ / / / /	/ / / / / /		1. 030 Architecture
2.	/ / / / /	/ / / / / /		2.
3.	/ / / / /	/ / / / / /		3.
4.	/ / / / /	/ / / / / /		4.

R. SIGNIFICANT PERSON(S)	T. SIGNIFICANCE
1.	
2.	
3.	
S. SIGNIFICANT EVENT DATE(S)	
1.	
2.	☐ SEE CONTINUATION SHEET

MO 780-1257 (5-92)

MISSOURI DEPARTMENT OF NATURAL RESOURCES
HISTORIC PRESERVATION PROGRAM

P.O. BOX 176
JEFFERSON CITY, MO 65102

2.A. ARCHITECT/BUILDER/DESIGNER/ENGINEER		
1.	2.	3.

2.B. ARCHITECTURAL STYLE	2.C. VERNACULAR TYPE
55 Spanish Revival	

2.D. CONSTRUCTION DATE (CIRCA)	2.E. ALTERATION DATE			
ca. 1920	1.	2.	3.	4.	5.

2.F. RECONSTRUCTION DATE (CIRCA)	2.G. DATE MOVED	2.H. DESTRUCTION DATE	2.I. OWNER'S NAME & ADDRESS (IF DIFFERENT)

2.J. HISTORIC FUNCTION				
1. 01 domestic	2.	3.	4.	5.

2.K. HISTORIC SUBFUNCTION				
1. 01A single dwel.	2.	3.	4.	5.

2.L. NO. OF ANCILLARY STRUCTURES	2.M. RESOURCE TYPE	2.N. STORIES
	☒ BUILDING ☐ SITE ☐ STRUCTURE ☐ OBJECT	1. two 2. 3.

2.O. STRUCTURAL SYSTEMS	2.P. EXTERIOR WALL MATERIALS	2.Q. OTHER MATERIALS	
1. LB brick	1. 30 brick	1.	3.
2.	2. 61 stucco	2.	4.

2.R. ROOF SHAPES	2.S. ROOF MATERIALS	2.T. ROOF FEATURES	
1. HP hipped	1. 64 asbestos	1.	4.
2.	2.	2.	
3.	3.	3.	

2.U. FOUNDATION MATERIALS
1.
2.

2.V. PORCHES			2.W. PLAN
1. ST stoop	2. SI side	3.	RC rectangular

2.X. FURTHER DESCRIPTION	2.Y. DESCRIPTION OF ENVIRONMENT AND OUTBUILDINGS
☐ (SEE CONTINUATION SHEET)	☐ (SEE CONTINUATION SHEET)

2.Z. SOURCES OF INFORMATION	PREPARED BY	ORGANIZATION	DATE
☐ (SEE CONTINUATION SHEET)	Teresa Douglass	Thomason & Associates	7/30/99

Bryant
FLORI

MISSOURI HISTORIC PROPERTY INVENTORY FORM

REFERENCE NUMBER	A. HISTORIC NAME
CGA5004-160	

B. COUNTY	C. OTHER NAME(S)
031	

D. ADDRESS	E. CITY	F. VICINITY	G. RESTRICTED	H. ACREAGE
411 Themis St.	Cape Girardeau	☐		

I. SECTION	J. TOWNSHIP	K. RANGE	L. SPANISH LAND GRANT	M. QUARTER SECTIONS	N. OWNERSHIP
					☒ PRIVATE ☐ LOCAL ☐ STATE ☐ FEDERAL ☐ MIXED

O. AGENCY(S)	
1.	2.

P. UTM ZONE	EASTING	NORTHING	USGS QUADRANGLE	Q. AREA(S) OF SIGNIFICANCE/CONTEXT(S)
1.	/ / / / /	/ / / / / /		1. 030 Architcture
2.	/ / / / /	/ / / / / /		2.
3.	/ / / / /	/ / / / / /		3.
4.	/ / / / /	/ / / / / /		4.

R. SIGNIFICANT PERSON(S)	T. SIGNIFICANCE
1.	
2.	
3.	

S. SIGNIFICANT EVENT DATE(S)	
1.	
2.	☐ SEE CONTINUATION SHEET

MO 780-1257 (5-92)

MISSOURI DEPARTMENT OF NATURAL RESOURCES
HISTORIC PRESERVATION PROGRAM

P.O. BOX 176
JEFFERSON CITY, MO 65102

2.A. ARCHITECT/BUILDER/DESIGNER/ENGINEER		
1.	2.	3.

2.B. ARCHITECTURAL STYLE	2.C. VERNACULAR TYPE
	49

2.D. CONSTRUCTION DATE (CIRCA)	2.E. ALTERATION DATE			
ca. 1920	1.	2.	3.	4.	5.

2.F. RECONSTRUCTION DATE (CIRCA)	2.G. DATE MOVED	2.H. DESTRUCTION DATE	2.I. OWNER'S NAME & ADDRESS (IF DIFFERENT)

2.J. HISTORIC FUNCTION				
1. 01 domestic	2.	3.	4.	5.

2.K. HISTORIC SUBFUNCTION				
1. 01A single dwel.	2.	3.	4.	5.

2.L. NO. OF ANCILLARY STRUCTURES	2.M. RESOURCE TYPE	2.N. STORIES
	☒ BUILDING ☐ SITE ☐ STRUCTURE ☐ OBJECT	1. two 2. 3.

2.O. STRUCTURAL SYSTEMS	2.P. EXTERIOR WALL MATERIALS	2.Q. OTHER MATERIALS	
1. 1B brick	1. 61 stucco	1.	3.
2.	2.	2.	4.

2.R. ROOF SHAPES	2.S. ROOF MATERIALS	2.T. ROOF FEATURES	
1. GB gable	1. 63 asphalt	1.	4.
2.	2.	2.	
3.	3.	3.	

2.U. FOUNDATION MATERIALS
1.
2.

2.V. PORCHES			2.W. PLAN
1. WA wraparound	2.	3.	RC rectangular

2.X. FURTHER DESCRIPTION	2.Y. DESCRIPTION OF ENVIRONMENT AND OUTBUILDINGS
☐ (SEE CONTINUATION SHEET)	☐ (SEE CONTINUATION SHEET)

2.Z. SOURCES OF INFORMATION	PREPARED BY	ORGANIZATION	DATE
☐ (SEE CONTINUATION SHEET)	Teresa Douglass	Thomason & Associates	7/30/99

Jeremiah's
Jeremiah's
Jeremiah's
127

MISSOURI HISTORIC PROPERTY INVENTORY FORM

REFERENCE NUMBER	A. HISTORIC NAME
CGA5004-161	

B. COUNTY	C. OTHER NAME(S)
031	

D. ADDRESS	E. CITY	F. VICINITY	G. RESTRICTED	H. ACREAGE
423 Themis St.	Cape Girardeau	☐		

I. SECTION	J. TOWNSHIP	K. RANGE	L. SPANISH LAND GRANT	M. QUARTER SECTIONS	N. OWNERSHIP
					☒ PRIVATE ☐ LOCAL ☐ STATE ☐ FEDERAL ☐ MIXED

O. AGENCY(S)	
1.	2.

P. UTM ZONE	EASTING	NORTHING	USGS QUADRANGLE	Q. AREA(S) OF SIGNIFICANCE/CONTEXT(S)
1.	/ / / / /	/ / / / / /		1. 030 Architecture
2.	/ / / / /	/ / / / / /		2.
3.	/ / / / /	/ / / / / /		3.
4.	/ / / / /	/ / / / / /		4.

R. SIGNIFICANT PERSON(S)
1.
2.
3.

S. SIGNIFICANT EVENT DATE(S)
1.
2.

T. SIGNIFICANCE

Known as the Whitelaw House, this dwelling is listed on the city's Historic Landmarks Register

☐ SEE CONTINUATION SHEET

MO 780-1257 (5-92)

MISSOURI DEPARTMENT OF NATURAL RESOURCES
HISTORIC PRESERVATION PROGRAM

P.O. BOX 176
JEFFERSON CITY, MO 65102

2.A. ARCHITECT/BUILDER/DESIGNER/ENGINEER		
1.	2.	3.

2.B. ARCHITECTURAL STYLE	2.C. VERNACULAR TYPE
45 Queen Anne	

2.D. CONSTRUCTION DATE (CIRCA)	2.E. ALTERATION DATE			
ca. 1890	1.	2.	3.	4.	5.

2.F. RECONSTRUCTION DATE (CIRCA)	2.G. DATE MOVED	2.H. DESTRUCTION DATE	2.I. OWNER'S NAME & ADDRESS (IF DIFFERENT)

2.J. HISTORIC FUNCTION				
1. 01 domestic	2.	3.	4.	5.

2.K. HISTORIC SUBFUNCTION				
1. 01A single dwel.	2.	3.	4.	5.

2.L. NO. OF ANCILLARY STRUCTURES	2.M. RESOURCE TYPE	2.N. STORIES
	☒ BUILDING ☐ SITE ☐ STRUCTURE ☐ OBJECT	1. two 2. 3.

2.O. STRUCTURAL SYSTEMS	2.P. EXTERIOR WALL MATERIALS	2.Q. OTHER MATERIALS	
1. LB brick	1. 30 brick	1.	3.
2.	2.	2.	4.

2.R. ROOF SHAPES	2.S. ROOF MATERIALS	2.T. ROOF FEATURES	
1. HP hipped	1. 64 asbestos	1.	4.
2.	2.	2.	
3.	3.	3.	

2.U. FOUNDATION MATERIALS
1. 40 stone
2.

2.V. PORCHES		
1. WA wraparound	2.	3.

2.W. PLAN
IR irregular

2.X. FURTHER DESCRIPTION	2.Y. DESCRIPTION OF ENVIRONMENT AND OUTBUILDINGS
☐ (SEE CONTINUATION SHEET)	☐ (SEE CONTINUATION SHEET)

2.Z. SOURCES OF INFORMATION	PREPARED BY	ORGANIZATION	DATE
☐ (SEE CONTINUATION SHEET)	Teresa Douglass	Thomason & Associates	7/30/99

Jeremiah's

MISSOURI HISTORIC PROPERTY INVENTORY FORM

REFERENCE NUMBER	A. HISTORIC NAME
CGA5004-162	Campbell House

B. COUNTY	C. OTHER NAME(S)
031	

D. ADDRESS	E. CITY	F. VICINITY	G. RESTRICTED	H. ACREAGE
429 Themis St.	Cape Girardeau	☐		

I. SECTION	J. TOWNSHIP	K. RANGE	L. SPANISH LAND GRANT	M. QUARTER SECTIONS	N. OWNERSHIP
					☒ PRIVATE ☐ LOCAL ☐ STATE ☐ FEDERAL ☐ MIXED

O. AGENCY(S)	
1.	2.

P. UTM ZONE	EASTING	NORTHING	USGS QUADRANGLE	Q. AREA(S) OF SIGNIFICANCE/CONTEXT(S)
1.	/ / / / /	/ / / / / /		1. 030 Architecture
2.	/ / / / /	/ / / / / /		2.
3.	/ / / / /	/ / / / / /		3.
4.	/ / / / /	/ / / / / /		4.

R. SIGNIFICANT PERSON(S)

1.

2.

3.

S. SIGNIFICANT EVENT DATE(S)

1.

2.

T. SIGNIFICANCE

The original owners of this dwelling were members of the Campbell family, according to the current owner. No first names are known.

The dwelling originally had a clay tile roof.

☐ SEE CONTINUATION SHEET

MO 780-1257 (5-92)

MISSOURI DEPARTMENT OF NATURAL RESOURCES
HISTORIC PRESERVATION PROGRAM

P.O. BOX 176
JEFFERSON CITY, MO 65102

2.A. ARCHITECT/BUILDER/DESIGNER/ENGINEER 1. 2. 3.				
2.B. ARCHITECTURAL STYLE [ ]			2.C. VERNACULAR TYPE [2 2] Bungalow	
2.D. CONSTRUCTION DATE (CIRCA) ca. 1910	2.E. ALTERATION DATE 1. 2. 3. 4. 5.			
2.F. RECONSTRUCTION DATE (CIRCA)	2.G. DATE MOVED	2.H. DESTRUCTION DATE	2.I. OWNER'S NAME & ADDRESS (IF DIFFERENT) William P. Duckins, 1800 Meyer Drive	
2.J. HISTORIC FUNCTION 1. [0 1] domestic 2. [ ] 3. [ ] 4. [ ] 5. [ ]				
2.K. HISTORIC SUBFUNCTION 1. [0 1 A] single dwel. 2. [ ] 3. [ ] 4. [ ] 5. [ ]				
2.L. NO. OF ANCILLARY STRUCTURES	2.M. RESOURCE TYPE ☒ BUILDING ☐ SITE ☐ STRUCTURE ☐ OBJECT		2.N. STORIES 1. 1.5 2. 3.	
2.O. STRUCTURAL SYSTEMS 1. [L B] brick 2. [ ]	2.P. EXTERIOR WALL MATERIALS 1. [3 0] brick 2. [6 1] stucco	2.Q. OTHER MATERIALS 1. [ ] 3. [ ] 2. [ ] 4. [ ]		
2.R. ROOF SHAPES 1. [G B] gable 2. [ ] 3. [ ]	2.S. ROOF MATERIALS 1. [6 3] asphalt 2. [ ] 3. [ ]	2.T. ROOF FEATURES 1. [D R] dormer 4. [ ] 2. [ ] 3. [ ]	2.U. FOUNDATION MATERIALS 1. [6 5] concrete 2. [ ]	
2.V. PORCHES 1. [F U] full 2. [ ] 3. [ ]			2.W. PLAN [R C] rectangular	
2.X. FURTHER DESCRIPTION ☐ (SEE CONTINUATION SHEET)			2.Y. DESCRIPTION OF ENVIRONMENT AND OUTBUILDINGS ☐ (SEE CONTINUATION SHEET)	
2.Z. SOURCES OF INFORMATION ☐ (SEE CONTINUATION SHEET)	PREPARED BY Teresa Douglass	ORGANIZATION Thomason & Associates	DATE 7/30/99	

PORT CAPE GIRARDEAU

MISSOURI HISTORIC PROPERTY INVENTORY FORM

REFERENCE NUMBER	A. HISTORIC NAME
LGAS004-163	

B. COUNTY	C. OTHER NAME(S)
031	

D. ADDRESS	E. CITY	F. VICINITY	G. RESTRICTED	H. ACREAGE
433 Themis St.	Cape Girardeau	☐		

I. SECTION	J. TOWNSHIP	K. RANGE	L. SPANISH LAND GRANT	M. QUARTER SECTIONS	N. OWNERSHIP
					☒ PRIVATE ☐ LOCAL ☐ STATE ☐ FEDERAL ☐ MIXED

O. AGENCY(S)	
1.	2.

P. UTM ZONE	EASTING	NORTHING	USGS QUADRANGLE	Q. AREA(S) OF SIGNIFICANCE/CONTEXT(S)
1.	/ / / / /	/ / / / / /		1. 030 Architecture
2.	/ / / / /	/ / / / / /		2.
3.	/ / / / /	/ / / / / /		3.
4.	/ / / / /	/ / / / / /		4.

R. SIGNIFICANT PERSON(S)	T. SIGNIFICANCE
1.	
2.	
3.	

S. SIGNIFICANT EVENT DATE(S)
1.
2.

☐ SEE CONTINUATION SHEET

MO 780-1257 (5-92)

MISSOURI DEPARTMENT OF NATURAL RESOURCES
HISTORIC PRESERVATION PROGRAM

P.O. BOX 176
JEFFERSON CITY, MO 65102

2.A. ARCHITECT/BUILDER/DESIGNER/ENGINEER		
1.	2.	3.

2.B. ARCHITECTURAL STYLE	2.C. VERNACULAR TYPE
	22 Bungalow

2.D. CONSTRUCTION DATE (CIRCA)	2.E. ALTERATION DATE			
ca. 1920	1.	2.	3.	4.	5.

2.F. RECONSTRUCTION DATE (CIRCA)	2.G. DATE MOVED	2.H. DESTRUCTION DATE	2.I. OWNER'S NAME & ADDRESS (IF DIFFERENT)

2.J. HISTORIC FUNCTION				
1. 01 domestic	2.	3.	4.	5.

2.K. HISTORIC SUBFUNCTION				
1. 01A single dwel.	2.	3.	4.	5.

2.L. NO. OF ANCILLARY STRUCTURES	2.M. RESOURCE TYPE	2.N. STORIES
	☒ BUILDING ☐ SITE ☐ STRUCTURE ☐ OBJECT	1. 1.5 2. 3.

2.O. STRUCTURAL SYSTEMS	2.P. EXTERIOR WALL MATERIALS	2.Q. OTHER MATERIALS	
1. LB brick	1. 30 brick	1.	3.
2.	2.	2.	4.

2.R. ROOF SHAPES	2.S. ROOF MATERIALS	2.T. ROOF FEATURES	
1. GB gable	1. 63 asphalt	1. DR dormer	4.
2.	2.	2.	
3.	3.	3.	

2.U. FOUNDATION MATERIALS
1. 65 concrete
2.

2.V. PORCHES			2.W. PLAN
1. FU full	2.	3.	RC rectangular

2.X. FURTHER DESCRIPTION	2.Y. DESCRIPTION OF ENVIRONMENT AND OUTBUILDINGS
☐ (SEE CONTINUATION SHEET)	☐ (SEE CONTINUATION SHEET)

2.Z. SOURCES OF INFORMATION	PREPARED BY	ORGANIZATION	DATE
☐ (SEE CONTINUATION SHEET)	Teresa Douglass	Thomason & Associates	7/30/99

PORT
CAPE
Waterfront

MISSOURI HISTORIC PROPERTY INVENTORY FORM

REFERENCE NUMBER	A. HISTORIC NAME
CGA5004-164	

B. COUNTY	C. OTHER NAME(S)
031	

D. ADDRESS	E. CITY	F. VICINITY	G. RESTRICTED	H. ACREAGE
43 Water Street	Cape Girardeau	☐		

I. SECTION	J. TOWNSHIP	K. RANGE	L. SPANISH LAND GRANT	M. QUARTER SECTIONS	N. OWNERSHIP
					☒ PRIVATE ☐ LOCAL ☐ STATE ☐ FEDERAL ☐ MIXED

O. AGENCY(S)	
1.	2.

P. UTM ZONE	EASTING	NORTHING	USGS QUADRANGLE	Q. AREA(S) OF SIGNIFICANCE/CONTEXT(S)
1.	/ / / / /	/ / / / / /		1. 030 Architecture
2.	/ / / / /	/ / / / / /		2. 050 Commerce
3.	/ / / / /	/ / / / / /		3.
4.	/ / / / /	/ / / / / /		4.

R. SIGNIFICANT PERSON(S)	T. SIGNIFICANCE
1.	
2.	
3.	

S. SIGNIFICANT EVENT DATE(S)
1.
2.

☐ SEE CONTINUATION SHEET

MO 780-1257 (5-92)

MISSOURI DEPARTMENT OF NATURAL RESOURCES
HISTORIC PRESERVATION PROGRAM

P.O. BOX 176
JEFFERSON CITY, MO 65102

2.A. ARCHITECT/BUILDER/DESIGNER/ENGINEER		
1.	2.	3.

2.B. ARCHITECTURAL STYLE	2.C. VERNACULAR TYPE
60 Antebellum Brick Commercial	

2.D. CONSTRUCTION DATE (CIRCA)	2.E. ALTERATION DATE			
ca. 1860	1. ca. 1980	2.	3.	4.	5.

2.F. RECONSTRUCTION DATE (CIRCA)	2.G. DATE MOVED	2.H. DESTRUCTION DATE	2.I. OWNER'S NAME & ADDRESS (IF DIFFERENT)

2.J. HISTORIC FUNCTION				
1. 02 commerce	2.	3.	4.	5.

2.K. HISTORIC SUBFUNCTION				
1.	2.	3.	4.	5.

2.L. NO. OF ANCILLARY STRUCTURES	2.M. RESOURCE TYPE	2.N. STORIES
	☒ BUILDING ☐ SITE ☐ STRUCTURE ☐ OBJECT	1. one 2. 3.

2.O. STRUCTURAL SYSTEMS	2.P. EXTERIOR WALL MATERIALS	2.Q. OTHER MATERIALS	
1. 30 brick	1. 30 brick	1.	3.
2.	2.	2.	4.

2.R. ROOF SHAPES	2.S. ROOF MATERIALS	2.T. ROOF FEATURES	
1. FT flat	1. 50 metal	1.	4.
2.	2.	2.	
3.	3.	3.	

2.U. FOUNDATION MATERIALS
1. 40 stone
2.

2.V. PORCHES			2.W. PLAN
1.	2.	3.	

2.X. FURTHER DESCRIPTION ☐ (SEE CONTINUATION SHEET)	2.Y. DESCRIPTION OF ENVIRONMENT AND OUTBUILDINGS ☐ (SEE CONTINUATION SHEET)
	Faces Mississippi River

2.Z. SOURCES OF INFORMATION	PREPARED BY	ORGANIZATION	DATE
☐ (SEE CONTINUATION SHEET)	Teresa Douglass	Thomason & Associates	7/30/99

PORT
CAPE
Pawtuxet Yacht Club
Waterstreet

MISSOURI HISTORIC PROPERTY INVENTORY FORM

REFERENCE NUMBER	A. HISTORIC NAME
CGF0004-165	

B. COUNTY	C. OTHER NAME(S)
031	

D. ADDRESS	E. CITY	F. VICINITY	G. RESTRICTED	H. ACREAGE
45-47 Water Street	Cape Girardeau	☐		

I. SECTION	J. TOWNSHIP	K. RANGE	L. SPANISH LAND GRANT	M. QUARTER SECTIONS	N. OWNERSHIP
					☒ PRIVATE ☐ LOCAL ☐ STATE ☐ FEDERAL ☐ MIXED

O. AGENCY(S)	
1.	2.

P. UTM ZONE	EASTING	NORTHING	USGS QUADRANGLE	Q. AREA(S) OF SIGNIFICANCE/CONTEXT(S)
1.	/ / / / /	/ / / / / /		1. 030 Architecture
2.	/ / / / /	/ / / / / /		2. 050 Commerce
3.	/ / / / /	/ / / / / /		3.
4.	/ / / / /	/ / / / / /		4.

R. SIGNIFICANT PERSON(S)	T. SIGNIFICANCE
1.	
2.	
3.	

S. SIGNIFICANT EVENT DATE(S)
1.
2.

☐ SEE CONTINUATION SHEET

MO 780-1257 (5-92)

MISSOURI DEPARTMENT OF NATURAL RESOURCES
HISTORIC PRESERVATION PROGRAM

P.O. BOX 176
JEFFERSON CITY, MO 65102

2.A. ARCHITECT/BUILDER/DESIGNER/ENGINEER		
1.	2.	3.

2.B. ARCHITECTURAL STYLE	2.C. VERNACULAR TYPE
60 Antebellum Brick Commercial	

2.D. CONSTRUCTION DATE (CIRCA)	2.E. ALTERATION DATE				
ca. 1860	1. ca. 1980	2.	3.	4.	5.

2.F. RECONSTRUCTION DATE (CIRCA)	2.G. DATE MOVED	2.H. DESTRUCTION DATE	2.I. OWNER'S NAME & ADDRESS (IF DIFFERENT)

2.J. HISTORIC FUNCTION				
1. 02 commerce	2.	3.	4.	5.

2.K. HISTORIC SUBFUNCTION				
1. 02H Warehouse	2.	3.	4.	5.

2.L. NO. OF ANCILLARY STRUCTURES	2.M. RESOURCE TYPE	2.N. STORIES
	☒ BUILDING ☐ SITE ☐ STRUCTURE ☐ OBJECT	1. two 2. 3.

2.O. STRUCTURAL SYSTEMS	2.P. EXTERIOR WALL MATERIALS	2.Q. OTHER MATERIALS	
1. 30 brick	1. 30 brick	1. 20 wood	3.
2.	2.	2.	4.

2.R. ROOF SHAPES	2.S. ROOF MATERIALS	2.T. ROOF FEATURES	
1. GB gable	1.	1.	4.
2.	2.	2.	2.U. FOUNDATION MATERIALS 1. 40 stone
3.	3.	3.	2.

2.V. PORCHES			2.W. PLAN
1.	2.	3.	

2.X. FURTHER DESCRIPTION ☐ (SEE CONTINUATION SHEET)	2.Y. DESCRIPTION OF ENVIRONMENT AND OUTBUILDINGS ☐ (SEE CONTINUATION SHEET)
arched wood sash windows on 2nd floor; first floor remodeled.	Faces MIssissippi River

2.Z. SOURCES OF INFORMATION ☐ (SEE CONTINUATION SHEET)	PREPARED BY	ORGANIZATION	DATE
	Teresa Douglass	Thomason & Associates	7/30/99

MISSOURI HISTORIC PROPERTY INVENTORY FORM

REFERENCE NUMBER	A. HISTORIC NAME
CGA5004-166	

B. COUNTY	C. OTHER NAME(S)
031	Port Cape

D. ADDRESS	E. CITY	F. VICINITY	G. RESTRICTED	H. ACREAGE
49 Water Street	Cape Girardeau	☐		

I. SECTION	J. TOWNSHIP	K. RANGE	L. SPANISH LAND GRANT	M. QUARTER SECTIONS	N. OWNERSHIP
					☒ PRIVATE ☐ LOCAL ☐ STATE ☐ FEDERAL ☐ MIXED

O. AGENCY(S)	
1.	2.

P. UTM ZONE	EASTING	NORTHING	USGS QUADRANGLE	Q. AREA(S) OF SIGNIFICANCE/CONTEXT(S)
1.	/ / / / /	/ / / / / /		1. 030 Architecutre
2.	/ / / / /	/ / / / / /		2. 050 Commerce
3.	/ / / / /	/ / / / / /		3.
4.	/ / / / /	/ / / / / /		4.

R. SIGNIFICANT PERSON(S)	T. SIGNIFICANCE
1.	
2.	
3.	

S. SIGNIFICANT EVENT DATE(S)
1.
2.

☐ SEE CONTINUATION SHEET

MO 780-1257 (5-92)

MISSOURI DEPARTMENT OF NATURAL RESOURCES
HISTORIC PRESERVATION PROGRAM

P.O. BOX 176
JEFFERSON CITY, MO 65102

2.A. ARCHITECT/BUILDER/DESIGNER/ENGINEER		
1.	2.	3.

2.B. ARCHITECTURAL STYLE	2.C. VERNACULAR TYPE
60 Antebellum Brick Commercial	

2.D. CONSTRUCTION DATE (CIRCA)	2.E. ALTERATION DATE				
ca. 1860	1. ca. 1980	2.	3.	4.	5.

2.F. RECONSTRUCTION DATE (CIRCA)	2.G. DATE MOVED	2.H. DESTRUCTION DATE	2.I. OWNER'S NAME & ADDRESS (IF DIFFERENT)

2.J. HISTORIC FUNCTION				
1. 02 Commerce	2.	3.	4.	5.

2.K. HISTORIC SUBFUNCTION				
1. 02H Warehouse	2.	3.	4.	5.

2.L. NO. OF ANCILLARY STRUCTURES	2.M. RESOURCE TYPE	2.N. STORIES
	☒ BUILDING ☐ SITE ☐ STRUCTURE ☐ OBJECT	1. three 2. 3.

2.O. STRUCTURAL SYSTEMS	2.P. EXTERIOR WALL MATERIALS	2.Q. OTHER MATERIALS	
1. 30 brick	1. 30 brick	1. 40 stone	3.
2.	2.	2.	4.

2.R. ROOF SHAPES	2.S. ROOF MATERIALS	2.T. ROOF FEATURES	
1. FT flat	1.	1.	4.
2.	2.	2.	2.U. FOUNDATION MATERIALS 1. 40 stone
3.	3.	3.	2.

2.V. PORCHES			2.W. PLAN
1.	2.	3.	

2.X. FURTHER DESCRIPTION ☐ (SEE CONTINUATION SHEET)	2.Y. DESCRIPTION OF ENVIRONMENT AND OUTBUILDINGS ☐ (SEE CONTINUATION SHEET)
arched wood sash windows with brick arches and stone keystones	Faces Mississippi River

2.Z. SOURCES OF INFORMATION ☐ (SEE CONTINUATION SHEET)	PREPARED BY	ORGANIZATION	DATE
	Teresa Douglass	Thomason & Associates	7/30/99

429
Dickins Valuation Company

MISSOURI HISTORIC PROPERTY INVENTORY FORM

REFERENCE NUMBER	A. HISTORIC NAME
CGAS004-167	

B. COUNTY	C. OTHER NAME(S)
031	

D. ADDRESS	E. CITY	F. VICINITY	G. RESTRICTED	H. ACREAGE
121 Water Street	Cape Girardeau	☐		

I. SECTION	J. TOWNSHIP	K. RANGE	L. SPANISH LAND GRANT	M. QUARTER SECTIONS	N. OWNERSHIP
					☒ PRIVATE ☐ LOCAL ☐ STATE ☐ FEDERAL ☐ MIXED

O. AGENCY(S)	
1.	2.

P. UTM ZONE	EASTING	NORTHING	USGS QUADRANGLE	Q. AREA(S) OF SIGNIFICANCE/CONTEXT(S)
1.	/ / / / /	/ / / / / /		1. 050 commerce
2.	/ / / / /	/ / / / / /		2.
3.	/ / / / /	/ / / / / /		3.
4.	/ / / / /	/ / / / / /		4.

R. SIGNIFICANT PERSON(S)	T. SIGNIFICANCE
1.	
2.	
3.	

S. SIGNIFICANT EVENT DATE(S)	
1.	
2.	☐ SEE CONTINUATION SHEET

MO 780-1257 (5-92)

MISSOURI DEPARTMENT OF NATURAL RESOURCES
HISTORIC PRESERVATION PROGRAM

P.O. BOX 176
JEFFERSON CITY, MO 65102

2.A. ARCHITECT/BUILDER/DESIGNER/ENGINEER		
1.	2.	3.

2.B. ARCHITECTURAL STYLE	2.C. VERNACULAR TYPE
69 vernacular commercial	

2.D. CONSTRUCTION DATE (CIRCA)	2.E. ALTERATION DATE				
ca. 1900	1. ca. 1990	2.	3.	4.	5.

2.F. RECONSTRUCTION DATE (CIRCA)	2.G. DATE MOVED	2.H. DESTRUCTION DATE	2.I. OWNER'S NAME & ADDRESS (IF DIFFERENT)

2.J. HISTORIC FUNCTION				
1. 02 commerce	2.	3.	4.	5.

2.K. HISTORIC SUBFUNCTION				
1.	2.	3.	4.	5.

2.L. NO. OF ANCILLARY STRUCTURES	2.M. RESOURCE TYPE	2.N. STORIES
	☒ BUILDING ☐ SITE ☐ STRUCTURE ☐ OBJECT	1. 1.5 2. 3.

2.O. STRUCTURAL SYSTEMS	2.P. EXTERIOR WALL MATERIALS	2.Q. OTHER MATERIALS	
1. 30 brick	1. 30 brick	1. 51 iron	3.
2.	2.	2.	4.

2.R. ROOF SHAPES	2.S. ROOF MATERIALS	2.T. ROOF FEATURES	
1. RT flat	1. 50 metal	1.	4.
2.	2.	2.	2.U. FOUNDATION MATERIALS 1. 40 stone
3.	3.	3.	2.

2.V. PORCHES			2.W. PLAN
1.	2.	3.	RC rectangle

2.X. FURTHER DESCRIPTION ☐ (SEE CONTINUATION SHEET)	2.Y. DESCRIPTION OF ENVIRONMENT AND OUTBUILDINGS ☐ (SEE CONTINUATION SHEET)
	Faces Mississippi River

2.Z. SOURCES OF INFORMATION ☐ (SEE CONTINUATION SHEET)	PREPARED BY	ORGANIZATION	DATE
	Teresa Douglass	Thoamson & Asociates	7/30/99

423

MISSOURI HISTORIC PROPERTY INVENTORY FORM

REFERENCE NUMBER	A. HISTORIC NAME
CGPS004-168	

B. COUNTY	C. OTHER NAME(S)
031	

D. ADDRESS	E. CITY	F. VICINITY	G. RESTRICTED	H. ACREAGE
127 Water Street	Cape Girardeau	☐		

I. SECTION	J. TOWNSHIP	K. RANGE	L. SPANISH LAND GRANT	M. QUARTER SECTIONS	N. OWNERSHIP
					☒ PRIVATE ☐ LOCAL ☐ STATE ☐ FEDERAL ☐ MIXED

O. AGENCY(S)	
1.	2.

P. UTM ZONE	EASTING	NORTHING	USGS QUADRANGLE	Q. AREA(S) OF SIGNIFICANCE/CONTEXT(S)
1.	/ / / / /	/ / / / / /		1. 030 Architecture
2.	/ / / / /	/ / / / / /		2. 050 commerce
3.	/ / / / /	/ / / / / /		3.
4.	/ / / / /	/ / / / / /		4.

R. SIGNIFICANT PERSON(S)	T. SIGNIFICANCE
1.	
2.	
3.	

S. SIGNIFICANT EVENT DATE(S)
1.
2.

☐ SEE CONTINUATION SHEET

MO 780-1257 (5-92)

MISSOURI DEPARTMENT OF NATURAL RESOURCES
HISTORIC PRESERVATION PROGRAM

P.O. BOX 176
JEFFERSON CITY, MO 65102

2.A. ARCHITECT/BUILDER/DESIGNER/ENGINEER		
1.	2.	3.

2.B. ARCHITECTURAL STYLE	2.C. VERNACULAR TYPE
64 sngle-entry commercial	

2.D. CONSTRUCTION DATE (CIRCA)	2.E. ALTERATION DATE				
ca. 1900	1. ca. 1990	2.	3.	4.	5.

2.F. RECONSTRUCTION DATE (CIRCA)	2.G. DATE MOVED	2.H. DESTRUCTION DATE	2.I. OWNER'S NAME & ADDRESS (IF DIFFERENT)

2.J. HISTORIC FUNCTION				
1. 02 commerce	2.	3.	4.	5.

2.K. HISTORIC SUBFUNCTION				
1.	2.	3.	4.	5.

2.L. NO. OF ANCILLARY STRUCTURES	2.M. RESOURCE TYPE	2.N. STORIES
	☒ BUILDING ☐ SITE ☐ STRUCTURE ☐ OBJECT	1. three 2. 3.

2.O. STRUCTURAL SYSTEMS	2.P. EXTERIOR WALL MATERIALS	2.Q. OTHER MATERIALS	
1. 30 brick	1. 30 brick	1. 51 iron	3.
2.	2.	2.	4.

2.R. ROOF SHAPES	2.S. ROOF MATERIALS	2.T. ROOF FEATURES	
1. FT flat	1. 50 metal	1.	4.
2.	2.	2.	
3.	3.	3.	

2.U. FOUNDATION MATERIALS
1. 40 stone
2.

2.V. PORCHES		
1.	2.	3.

2.W. PLAN
RC rectangle

2.X. FURTHER DESCRIPTION ☐ (SEE CONTINUATION SHEET)	2.Y. DESCRIPTION OF ENVIRONMENT AND OUTBUILDINGS ☐ (SEE CONTINUATION SHEET)
2nd story windows are 2/2 wood sash; 3rd story windows are circular 4-light glass & wood design	Faces Mississippi River

2.Z. SOURCES OF INFORMATION	PREPARED BY	ORGANIZATION	DATE
☐ (SEE CONTINUATION SHEET)	Teresa Douglass	Thomason & Associates	7/30/99

MISSOURI HISTORIC PROPERTY INVENTORY FORM

REFERENCE NUMBER	A. HISTORIC NAME
CGAS004-169	

B. COUNTY	C. OTHER NAME(S)
031	

D. ADDRESS	E. CITY	F. VICINITY	G. RESTRICTED	H. ACREAGE
101-07 William St.	Cape Girardeau	☐		

I. SECTION	J. TOWNSHIP	K. RANGE	L. SPANISH LAND GRANT	M. QUARTER SECTIONS	N. OWNERSHIP
					☒ PRIVATE ☐ LOCAL ☐ STATE ☐ FEDERAL ☐ MIXED

O. AGENCY(S)	
1.	2.

P. UTM ZONE	EASTING	NORTHING	USGS QUADRANGLE	Q. AREA(S) OF SIGNIFICANCE/CONTEXT(S)
1.	/ / / / /	/ / / / / /		1. 030 Architecture
2.	/ / / / /	/ / / / / /		2. 050 commerce
3.	/ / / / /	/ / / / / /		3.
4.	/ / / / /	/ / / / / /		4.

R. SIGNIFICANT PERSON(S)	T. SIGNIFICANCE
1.	
2.	
3.	

S. SIGNIFICANT EVENT DATE(S)
1.
2.

☐ SEE CONTINUATION SHEET

MO 780-1257 (5-92)

MISSOURI DEPARTMENT OF NATURAL RESOURCES
HISTORIC PRESERVATION PROGRAM

P.O. BOX 176
JEFFERSON CITY, MO 65102

2.A. ARCHITECT/BUILDER/DESIGNER/ENGINEER		
1.	2.	3.

2.B. ARCHITECTURAL STYLE	2.C. VERNACULAR TYPE
	69

2.D. CONSTRUCTION DATE (CIRCA)	2.E. ALTERATION DATE			
ca. 1920	1.	2.	3.	4.	5.

2.F. RECONSTRUCTION DATE (CIRCA)	2.G. DATE MOVED	2.H. DESTRUCTION DATE	2.I. OWNER'S NAME & ADDRESS (IF DIFFERENT)

2.J. HISTORIC FUNCTION				
1. 02 commerce	2.	3.	4.	5.

2.K. HISTORIC SUBFUNCTION				
1. 02H warehouse	2.	3.	4.	5.

2.L. NO. OF ANCILLARY STRUCTURES	2.M. RESOURCE TYPE	2.N. STORIES
	☒ BUILDING ☐ SITE ☐ STRUCTURE ☐ OBJECT	1. one 2. 3.

2.O. STRUCTURAL SYSTEMS	2.P. EXTERIOR WALL MATERIALS	2.Q. OTHER MATERIALS	
1. LB brick	1. 30 brick	1.	3.
2.	2.	2.	4.

2.R. ROOF SHAPES	2.S. ROOF MATERIALS	2.T. ROOF FEATURES	
1. FT flat	1. 50 metal	1.	4.
2.	2.	2.	
3.	3.	3.	

2.U. FOUNDATION MATERIALS
1. 65 concrete
2.

2.V. PORCHES		
1. OB other bay	2.	3.

2.W. PLAN
RC rectangular

2.X. FURTHER DESCRIPTION	2.Y. DESCRIPTION OF ENVIRONMENT AND OUTBUILDINGS
☐ (SEE CONTINUATION SHEET)	☐ (SEE CONTINUATION SHEET)

2.Z. SOURCES OF INFORMATION	PREPARED BY	ORGANIZATION	DATE
☐ (SEE CONTINUATION SHEET)	Teresa Douglass	Thomason & Associates	6/11/99

MISSOURI HISTORIC PROPERTY INVENTORY FORM

REFERENCE NUMBER	A. HISTORIC NAME
CGAS004-170	

B. COUNTY	C. OTHER NAME(S)
031	

D. ADDRESS	E. CITY	F. VICINITY	G. RESTRICTED	H. ACREAGE
324 William St.	Cape Girardeau	☐		

I. SECTION	J. TOWNSHIP	K. RANGE	L. SPANISH LAND GRANT	M. QUARTER SECTIONS	N. OWNERSHIP
					☒ PRIVATE ☐ LOCAL ☐ STATE ☐ FEDERAL ☐ MIXED

O. AGENCY(S)	
1.	2.

P. UTM ZONE	EASTING	NORTHING	USGS QUADRANGLE	Q. AREA(S) OF SIGNIFICANCE/CONTEXT(S)
1.	/ / / / /	/ / / / / /		1. 030 Architecture
2.	/ / / / /	/ / / / / /		2.
3.	/ / / / /	/ / / / / /		3.
4.	/ / / / /	/ / / / / /		4.

R. SIGNIFICANT PERSON(S)	T. SIGNIFICANCE
1.	
2.	
3.	

S. SIGNIFICANT EVENT DATE(S)
1.
2.

☐ SEE CONTINUATION SHEET

MO 780-1257 (5-92)

MISSOURI DEPARTMENT OF NATURAL RESOURCES
HISTORIC PRESERVATION PROGRAM

P.O. BOX 176
JEFFERSON CITY, MO 65102

2.A. ARCHITECT/BUILDER/DESIGNER/ENGINEER 1. 2. 3.				
2.B. ARCHITECTURAL STYLE [ ]			2.C. VERNACULAR TYPE [5 9] Residential, multiple-family	
2.D. CONSTRUCTION DATE (CIRCA) ca. 1925	2.E. ALTERATION DATE 1. 2. 3. 4. 5.			
2.F. RECONSTRUCTION DATE (CIRCA)	2.G. DATE MOVED	2.H. DESTRUCTION DATE	2.I. OWNER'S NAME & ADDRESS (IF DIFFERENT)	
2.J. HISTORIC FUNCTION 1. [0 1] domestic 2. [ ] 3. [ ] 4. [ ] 5. [ ]				
2.K. HISTORIC SUBFUNCTION 1. [0 1 B] multiple dwel. 2. [ ] 3. [ ] 4. [ ] 5. [ ]				
2.L. NO. OF ANCILLARY STRUCTURES none	2.M. RESOURCE TYPE [X] BUILDING [ ] SITE [ ] STRUCTURE [ ] OBJECT		2.N. STORIES 1. two 2. 3.	
2.O. STRUCTURAL SYSTEMS 1. [LB] brick 2. [ ]	2.P. EXTERIOR WALL MATERIALS 1. [30] brick 2. [ ]	2.Q. OTHER MATERIALS 1. [ ] 3. [ ] 2. [ ] 4. [ ]		
2.R. ROOF SHAPES 1. [PR] parapet 2. [ ] 3. [ ]	2.S. ROOF MATERIALS 1. [ ] 2. [ ] 3. [ ]	2.T. ROOF FEATURES 1. [ ] 4. [ ] 2. [ ] 3. [ ]	2.U. FOUNDATION MATERIALS 1. [65] concrete 2. [ ]	
2.V. PORCHES 1. [MS] multiple story 2. [ ] 3. [ ]			2.W. PLAN [R] rectangular	
2.X. FURTHER DESCRIPTION [ ] (SEE CONTINUATION SHEET)			2.Y. DESCRIPTION OF ENVIRONMENT AND OUTBUILDINGS [ ] (SEE CONTINUATION SHEET)	
2.Z. SOURCES OF INFORMATION [ ] (SEE CONTINUATION SHEET)	PREPARED BY Teresa Douglass	ORGANIZATION Thomason & Associates	DATE 6/11/99	

FOX HOLLOW APTS
324