MISSOURI STATE PARK BOARD
MISSOURI STATE HISTORICAL SURVEY

Sexton - Koch Home #6

SITE DATE FORM 170A-1

Date of Inspection 11/15/76

S. Sexton - Emma Haines - Clifford Koch Home

Please type or print in ink:

1. Site Name Sep Sexton - Emma Haines - Clifford Koch Home

2. Site Location

a. County Boone Section 1 Township 48n Range 15 w

b. Town Rocheport Street and Number Central

3. Present Owner Clifford Koch

Address Rocheperh, Mo.

4. Present Use of Site Home

Historic Use of Site Home

5. Approximate Date of Construction Early 1900s

6. Identification Photograph: Number enclosed _____ Date Exposed _____

Please label reverse side with site name, location the compass point of view, the photographer's name and date photograph was taken.

Photographer's name Dorothy J. Caldwell

Address Rocheport, Mo.

7. Construction: a) Wall material; stone _____ brick _____ wood frame ✓

other (specify) _____

b) Present condition; very good state of repair ✓ fair _____

poor _____ much altered _____ ruins _____

8. References: a) Local Histories _____

b) County Historical Atlas _____

c) Local libraries and librarians (give name and address)

Interview with Mrs. Clifford Koch
Rocheport

9. Site is important because Built on site of early Rocheport pottery. Pottery fragments are often found in yard. Sexton managed Rocheport mill in 1888. Columbia Missouri Statesman, June 28, 1888

10. Site Inspector's Name Dorothy Caldwell

COMMENTS: (Use reverse side, if necessary) _____

Sexton - Haines - Koch Home
Looking N.W.
Dorothy J. Caldwell 1-21-76

MISSOURI STATE PARK BOARD
MISSOURI STATE HISTORICAL SURVEY

Crossman - Pipes - Hollon Home #1

SITE DATE FORM 170A-1

Date of Inspection 10/20/83

~~#44~~

Please type or print in ink: Leopold Crossman - Paul Pipes - Jack Hollon Home

1. Site Name ~~Hollon Home DJC~~ #44

2. Site Location

a. County Boone Section 1 Township 48 N Range 15 W

b. Town Rocheport Street and Number 214 Central

3. Present Owner ~~Mrs. Jack~~ Hollon Jack Hollon

Address Rocheport

4. Present Use of Site House

Historic Use of Site House

5. Approximate Date of Construction 1890's

6. Identification Photograph: Number enclosed _____ Date Exposed 1/15/76

Please label reverse side with site name, location the compass point of view, the photographer's name and date photograph was taken.

Photographer's name Dorothy J. Caldewell

Address

7. Construction: a) Wall material; stone _____ brick _____ wood frame X

other (specify) metal siding

b) Present condition; very good state of repair _____ fair _____

poor _____ much altered _____ ruins _____

8. References: a) Local Histories

b) County Historical Atlas

c) Local libraries and librarians (give name and address)

Interview with Mrs Snover Young

9. Site is important because

10. Site Inspector's Name Curtis Thomas & Marjeller McVicker

COMMENTS: (Use reverse side, if necessary) 1-story [illegible]

~~DJC #2~~

Grossman - Pipes - Hollon home
looking N.W.
Dorothy J. Caldwell
1-21-76

MISSOURI STATE PARK BOARD
MISSOURI STATE HISTORICAL SURVEY

SITE DATE FORM 170A-1

Date of Inspection _____

#8

Please type or print in ink:

1. Site Name F. E. Byrsfield ~~Memorial~~ Building
2. Site Location
   a. County Boone Section 1 Township 48 N Range 15 W
   b. Town Rocheport Street and Number Central Street
3. Present Owner Mrs. Leon Morris
   Address Rocheport, Mo.
4. Present Use of Site Storage
   Historic Use of Site General Store
5. Approximate Date of Construction ~~Early 20th Century~~ 19th Century
6. Identification Photograph: Number enclosed 1 Date Exposed 10/15/75
   Please label reverse side with site name, location the compass point of view, the photographer's name and date photograph was taken.
   Photographer's name Mrs. Dorothy Caldwell
   Address Rocheport, Mo.
7. Construction: a) Wall material; stone ____ brick ✓ wood frame ____
   other (specify) ____
   b) Present condition; very good state of repair ✓ fair ____
   poor ____ much altered ____ ruins ____
8. References: a) Local Histories ____
   b) County Historical Atlas ____
   c) Local libraries and librarians (give name and address) ____
   Interview with Mrs. Grover Young & Stanley Welberry, Rocheport
9. Site is important because Older citizens say that this was the one building which survived the fire of 1922.
10. Site Inspector's Name ____

COMMENTS: (Use reverse side, if necessary) ____

Byfield - Morris Bldg.
looking SW
Dorothy J. Caldwell 1-21-76

MISSOURI STATE PARK BOARD
MISSOURI STATE HISTORICAL SURVEY

SITE DATE FORM 170A-1 Date of Inspection 1/10/76 #9

Please type or print in ink:

1. Site Name F. E. Bypfield Memorial Building
2. Site Location
   a. County Boone Section 1 Township 48 N Range 15 W
   b. Town Rocheport Street and Number Central St.
3. Present Owner Roger Hines
   Address 1215 Frances Drive Columbia
4. Present Use of Site None
   Historic Use of Site Store
5. Approximate Date of Construction 1920s
6. Identification Photograph: Number enclosed _____ Date Exposed _____
   Please label reverse side with site name, location the compass point of view, the photographer's name and date photograph was taken.
   Photographer's name Dorothy J. Caldwell 1/23/76
   Address Rocheport, Mo.
7. Construction: a) Wall material; stone _____ brick X wood frame _____
   other (specify) _____
   b) Present condition; very good state of repair _____ fair X
   poor _____ much altered _____ ruins _____
8. References: a) Local Histories _____
   b) County Historical Atlas _____
   c) Local libraries and librarians (give name and address) _____
   Interview with Stanley Welborn
9. Site is important because Adjoins Dimmitt drugstore and the earlier Bypfield store. One of the row buildings along Central St. identical in style.
10. Site Inspector's Name Dorothy Caldwell

COMMENTS: (Use reverse side, if necessary)
Built by Bypfield's wife as a memorial to him - "Masked" "Bypfield" remains on building.

MISSOURI STATE PARK BOARD
MISSOURI STATE HISTORICAL SURVEY

#10

SITE DATE FORM 170A-1

Date of Inspection 12-73

See #4 - Photo.

Please type or print in ink: B.F.

1. Site Name Drugstore / Dimmitt Drug Store #162

2. Site Location

a. County BOONE Section 1 Township 48N Range 15W

b. Town ROCHEPORT Street and Number Central St.

3. Present Owner Mr & Mrs. Tom Elder

Address Rochepark, Mo.

4. Present Use of Site ~~Antique Store~~ Ceramic Shop (1975) (1976)

Historic Use of Site Drugstore

5. Approximate Date of Construction 1920's

6. Identification Photograph: Number enclosed _____ Date Exposed _____

Please label reverse side with site name, location the compass point of view, the photographer's name and date photograph was taken.

Photographer's name See #11 Dorothy J. Caldwell

Address Rocheport

7. Construction: a) Wall material; stone _____ brick X wood frame _____

other (specify) _____

b) Present condition; very good state of repair _____ fair X

poor _____ much altered _____ ruins _____

8. References: a) Local Histories Columbia Missouri Statesman, Mar. 16, 1879

Columbia Missourian, Mar. 16, 1928

b) County Historical Atlas _____

c) Local libraries and librarians (give name and address) _____

9. Site is important because see 'comments'

10. Site Inspector's Name Curtis Thomas & Maryellen McCicker

COMMENTS: (Use reverse side, if necessary) ~~Original soda fountain from drugstore between railroad tracks & river~~

The Dimmitt drugstore installed a soda fountain in 1879 and gave all a free drink Columbia Missouri Statesman, March 16, 1879. In the 1890s Dimmitt moved his store from Front Street to Central St. famed for his soda water along the National Old Trails Road. Columbia Missourian March 16, 1938

The Dimmitt Drugstore installed a soda fountain in 1879, manufacturing soda in a refrigerator type contraption, and annually gave everyone a free drink when the fountain opened in the spring. Columbia Missouri Statesman, March 16, 1879.
Dimmitt's hand lotion also became a favored product. In the 1890s Dimmitt had moved his drugstore from Front Street to Central St. Rebuilt after the fire in 1922.

MISSOURI STATE PARK BOARD
MISSOURI STATE HISTORICAL SURVEY

SITE DATE FORM 170A-1 Date of Inspection 10/20/73 #11

~~#49~~

Please type or print in ink:

1. Site Name Rocheport Bank - Post Office ~~#12~~

2. Site Location
   a. County Boone Section 1 Township 48N Range 15W
   b. Town Rocheport Street and Number Central

3. Present Owner ~~U. S. Postal Service~~ Mrs. Fugaer.
   Address Boonville, Mo.

4. Present Use of Site Post Office
   Historic Use of Site Bank

5. Approximate Date of Construction ~~1924~~ 1924

6. Identification Photograph: Number enclosed _____ Date Exposed 12-73
   Please label reverse side with site name, location the compass point of view, the photographer's name and date photograph was taken.
   Photographer's name ~~S. J. Raiche~~ PAT HOLMES ~~9/77~~
   Address ~~(SHS + PO)~~ SHS + PO

7. Construction: a) Wall material; stone _____ brick X wood frame _____
   other (specify) terra cotta
   b) Present condition; very good state of repair X fair _____
   poor _____ much altered _____ ruins _____

8. References: a) Local Histories Columbia Weekly Missouri Sentinel, October 17, 1879
   b) County Historical Atlas _____
   c) Local libraries and librarians (give name and address) Information from Jan ~~Early~~ Oerly who runs an antique shop in the rear

9. Site is important because ~~LAST~~ ONE OF LAST BUSINESS BUILDINGS IN ROCHEPORT

10. Site Inspector's Name Curtis Thomas & Maryellen McVicker

COMMENTS: (Use reverse side, if necessary) used as post office now. In 1879 William S. Woods bought all stock of the Rocheport Saving Bank and renamed it "Rocheport Bank." Formerly housed in a building near the river.

~~[illegible]~~

DJC #6

Rochefort Bank - Post Office
looking N W
Dorothy J. Caldwell
1-21-76
Timmitt Drugstore - Elder Ceramic Shop

MISSOURI STATE PARK BOARD
MISSOURI STATE HISTORICAL SURVEY

Schnell - Welbern Store

~~#10~~ #12

SITE DATE FORM 170A-1

Date of Inspection 10/18/73

Please type or print in ink:

1. Site Name ~~General Store~~ Leo Schnell — Stanley Welbern Store

2. Site Location
   a. County Boone Section 1 Township 48N Range 15W
   b. Town Rocheport Street and Number Central + Second

3. Present Owner Stanley Welbern, Rocheport
   Address Corner Central and Second

4. Present Use of Site Store
   Historic Use of Site Store

5. Approximate Date of Construction ~~after WW I~~ 1936

6. Identification Photograph: Number enclosed _____ Date Exposed 12/73/1/76
   Please label reverse side with site name, location the compass point of view, the photographer's name and date photograph was taken.
   Photographer's name Pat Holmes Dorothy Caldwell
   Address (SHS + PO)

7. Construction: a) Wall material; stone _____ brick X wood frame _____
   other (specify) _____
   b) Present condition; very good state of repair _____ fair X
   poor _____ much altered _____ ruins _____

8. References: a) Local Histories _____
   b) County Historical Atlas _____
   c) Local libraries and librarians (give name and address) _____
   Interview with Stanley Welbern

9. Site is important because only business in Rocheport

10. Site Inspector's Name C. R. Tilman and Margellen McVicker

COMMENTS: (Use reverse side, if necessary)

Mr. Stanley Welbern

DJC #7

Schnell - Welbern Store
looking S.W.
Dorothy J. Caldwell
1-21-76
Leslie Burroughs Barber Shop

MISSOURI STATE PARK BOARD
MISSOURI STATE HISTORICAL SURVEY

SITE DATE FORM 170A-1

Date of Inspection 1/1/76 # 13

Please type or print in ink:

1. Site Name Leshie Burroughs Barber Shop - City Hall

2. Site Location
   a. County Boone Section 1 Township 48N Range 15W
   b. Town Rocheport Street and Number Central Street

3. Present Owner Robert Bolli, Route #1, Box 186,
   Address Hamilton, Mo.

4. Present Use of Site City Hall
   Historic Use of Site Barber Shop

5. Approximate Date of Construction 1930

6. Identification Photograph: Number enclosed _____ Date Exposed 12/73
   Please label reverse side with site name, location the compass point of view, the photographer's name and date photograph was taken.
   Photographer's name Dorothy J. Caldwell (See # 12
   Address Rocheport

7. Construction: a) Wall material; stone _____ brick X wood frame _____
   other (specify) _____
   b) Present condition; very good state of repair _____ fair _____
   poor _____ much altered _____ ruins _____

8. References: a) Local Histories _____
   b) County Historical Atlas _____
   c) Local libraries and librarians (give name and address) _____
   Interview with Stanley Welbern, Rocheport

9. Site is important because Architecturally similar in style and construction to other buildings along Central St.

10. Site Inspector's Name Dorothy Caldwell

COMMENTS: (Use reverse side, if necessary) Attached to Welbern Store.

MISSOURI STATE PARK BOARD
MISSOURI STATE HISTORICAL SURVEY

SITE DATE FORM 170A-1 Date of Inspection 10/18/73

#5

Please type or print in ink: Leslie Burroughs Barber Shop ~~City Building~~

1. Site Name ~~ADD + END Shop~~ ~~Loom Shop~~ #5

2. Site Location

a. County Boone Section 1 Township 48N Range 15W

b. Town Rocheport Street and Number

3. Present Owner Robert Bolli - ~~Richmond, Mo.~~ Hamilton, Mo

Address Central St

4. Present Use of Site ~~Antique Shop~~ City Building ~~Not vacant~~

Historic Use of Site ~~Store~~ Barber Shop

5. Approximate Date of Construction ~~1880~~ ~~ASN 33~~ 1930

6. Identification Photograph: Number enclosed _____ Date Exposed 12/73

Please label reverse side with site name, location the compass point of view, the photographer's name and date photograph was taken.

Photographer's name Pat Holmes

Address (SHS + PO)

7. Construction: a) Wall material; stone _____ brick X wood frame _____

other (specify) _____

b) Present condition; very good state of repair _____ fair X

poor _____ much altered _____ ruins _____

8. References: a) Local Histories _____

b) County Historical Atlas _____

c) Local libraries and librarians (give name and address) _____

9. Site is important because _____

10. Site Inspector's Name Curtis Thomas & Maryellen McVicker

COMMENTS: (Use reverse side, if necessary) attached to Welborn Store.

(Marie Sadner) Ed Robert Bolli - contact Jack Bolli

DJC #8

MISSOURI STATE PARK BOARD
MISSOURI STATE HISTORICAL SURVEY

Doody - Walker Home

SITE DATE FORM 170A-1

Date of Inspection 11/5/73

14

~~#61~~

Please type or print in ink: ~~P. J. Doody~~ ~~Ed McKinsey~~ ~~Ben Campbell - Helen & Edna Graves~~

1. Site Name ~~Central~~ ~~#61~~

2. Site Location P. J. Doody - Ben Campbell, - Edward McKinsey - Helen & Edna Graves - Fay Walker Home

a. County Boone Section 1 Township 48 N Range 15 W

b. Town ROCHEPORT Street and Number 5 CENTRAL ST

3. Present Owner Mr. & Mrs Fay Walker

Address Rocheport, Mo.

4. Present Use of Site

Historic Use of Site

5. Approximate Date of Construction 1900

6. Identification Photograph: Number enclosed Date Exposed 12-73

Please label reverse side with site name, location the compass point of view, the photographer's name and date photograph was taken.

Photographer's name PAT HOLMES

Address SHS&PO

7. Construction: a) Wall material; stone brick wood frame X

other (specify)

b) Present condition; very good state of repair X fair

poor much altered ruins

8. References: a) Local Histories

b) County Historical Atlas

c) Local libraries and librarians (give name and address)

9. Site is important because very well maintained - original stone retaining walls.

10. Site Inspector's Name Curtis Thomas & Maryellen McPicker

COMMENTS: (Use reverse side, if necessary) Victorian sunbursts on gables - original retaining walls. House remodeled in past two years

MISSOURI STATE PARK BOARD
MISSOURI STATE HISTORICAL SURVEY

#15

SITE DATE FORM 170A-1

Date of Inspection 10/18/73

~~#7~~

Please type or print in ink:

1. Site Name Central St. gutter #7

2. Site Location

a. County Boone Section 1 Township 48N Range 15W

b. Town Rocheport Street and Number Central

3. Present Owner City of Rocheport

Address Rocheport

4. Present Use of Site gutter

Historic Use of Site "

5. Approximate Date of Construction c. 1830's

6. Identification Photograph: Number enclosed _____ Date Expose

Please label reverse side with site name, location the compass point o
grapher's name and date photograph was taken.

Photographer's name Pat Holmes 12/73

Address (SHS + PO)

7. Construction: a) ~~Wall~~ material; stone X brick _____ wood frame _____

other (specify) _____

b) Present condition; very good state of repair _____ fair X

poor _____ much altered _____ ruins _____

8. References: a) Local Histories ~~Newspaper article~~

History of Boone County (1882) ~~Boone County History, 1882~~, 1057

b) County Historical Atlas _____

c) Local libraries and librarians (give name and address) _____

9. Site is important because only gutter cleaned out & tar removed

10. Site Inspector's Name C. R. Tolman and Marjellen McVicker

COMMENTS: (Use reverse side, if necessary) ~~Believed~~ Continuous to 1st street on both sides of street. Constructed by William Slater, one of the early citizens of Rocheport.

City of Rocheport

Saw - Knox - Slade - Byler Home #18
Central

1. Site Name: George Knox, Wm. Saw - Wm. Slade - Gordon Byler Home

2. Site Location:
a. County Boone Section 1 Tship 48N Range 15W
b. Town Rocheport Street Central

3. Present Owner Gordon Byler
Address Central St.

4. Present Use of Site Home
Historic Use of Site Home

5. Approximate Date of Construction 1835

6. Identification Photograph Date Exposed 12/73
Photographer's Name Pat Holmes
Address

7. Construction A. Brick painted white
B. Present Condition - Very Good State of repair

8. References: Columbia Herald, October 10, 1878; Boone County Journal, May 10, 1867; Columbia Missouri Statesman April 21, 1843, November 3, 1848 July 6, 1849.
Rebrovin: Term paper found in State Historical Society files written from interview with Miss Mary Slade, daughter of Wm. Slade

9. Site is important because Built by one of founding families of Rocheport.

10. Site Inspector's Name: C. R. Thomas, Mary Ellen McVicker, Dorothy J. Caldwell

Comments: 1-story - L-shape - 6-room - 5-bay 6 over 6 paned windows - Stone retaining wall original. George Knox was an early Rocheport merchant. Wm. Saw helped to plat the town. Wm. Slade was appointed postmaster under Pres. A. Lincoln & appointment remained in family until ca. 1940s.

(over)

Slade served as state legislator 1863-1864.

MISSOURI STATE PARK BOARD
MISSOURI STATE HISTORICAL SURVEY

#18 V

SITE DATE FORM 170A-1

Date of Inspection 10/18/73

#8

Please type or print in ink:

1. Site Name ~~Slade House~~ ~~Wm. Gaw~~ ~~Wm. Slade~~ ~~George Knox~~ ~~Gordon Byler~~ Home ~~#8~~
George Knox - Wm. Gaw - Wm. Slade - Gordon Byler Home

2. Site Location
a. County Boone Section 1 Township 48 N Range 15 W
b. Town Rocheport Street and Number Central

3. Present Owner Gordon ~~Byl~~ ~~(sp)~~ Byler
Address Central St.

4. Present Use of Site House
Historic Use of Site House

5. Approximate Date of Construction 1835

6. Identification Photograph: Number enclosed _____ Date Exposed 12/73
Please label reverse side with site name, location the compass point of view, the photographer's name and date photograph was taken.
Photographer's name Pat Holmes - onback
Address (SHS + PO)

7. Construction: a) Wall material; stone _____ brick X wood frame _____
other (specify) brick painted white
b) Present condition; very good state of repair X fair _____
poor _____ much altered _____ ruins _____

8. References: a) Local Histories Mo. Historic Sites Catalogue
Columbia Herald, October 10, 1878, Boone County Journal, May 10, 1869
b) County Historical Atlas
c) Local libraries and librarians (give name and address) Term paper found in Mo. St. Historical Society, interview with Miss Slade, daughter of Wm. Slade

9. Site is important because Built by one of founding families of town - original rock wall. (dry laid stone).

10. Site Inspector's Name C. A. Thomas and Margellen McVicker

COMMENTS: (Use reverse side, if necessary) One-story, L-shape six room brick house, small-paned windows; original retaining wall
Restored/renovated 1970.
George Knox was a Rocheport merchant in ~~1840~~ 1843 - Apr. 21, 1843
~~Mr. & Mrs. Gordon Byler~~ Col. Slaterman, Nov. 3, 1848 - July 6, 1849

(over)

DJC #11

William Slade was appointed postmaster of Rochester by Abraham Lincoln and the appointment remained in the Slade family until the 1940s. Slade served as state legislator in

MISSOURI STATE PARK BOARD
MISSOURI STATE HISTORICAL SURVEY

Keiser-Dimmitt-Green Home #119

SITE DATE FORM 170A-1

Date of Inspection 10/18/73

~~#6~~ George W. Topleff - John Keiser - B.F. Dimmitt - Russell Green

Please type or print in ink: ~~Keiser-Dimmitt Home~~

1. Site Name ~~B. F. Dimmitt~~ ~~#6~~

2. Site Location

a. County Boone Section 1 Township 48N Range 15W

b. Town Rocheport Street and Number Central and Second

3. Present Owner Russell Green Rocheport

Address Corner Central and Second

4. Present Use of Site Home

Historic Use of Site Home

5. Approximate Date of Construction ~~1835 (c) 1844~~ 1830s



6. Identification Photograph: Number enclosed

Please label reverse side with site name, location the compass point of view, the photographer's name and date photograph was taken.

Photographer's name S.J. Raiche + Pat Holmes 9/71 + 12/73

Address (SHS + PO)

7. Construction: a) Wall material; stone ____ brick X wood frame ____

other (specify) brick painted pinkish-red

b) Present condition; very good state of repair X fair ____

poor ____ much altered ____ ruins ____

8. References: a) Local Histories ____

b) County Historical Atlas ____

c) Local libraries and librarians (give name and address) Term paper in state historical society based on interview of Frank and Dixie Dimmit

9. Site is important because one of earliest homes, on main street, and been restored by sympathetic owner (see reverse side)

10. Site Inspector's Name C. R. Tolmer and Maryellen McVicker

COMMENTS: (Use reverse side, if necessary) ~~Built by Captain~~ ~~Paul~~ John Keiser - Dimmit addition about 1870 of porch and bedroom - about 1964 Green restored it and added a garage and studio

Mr. Russell Green (over)

~~DJC~~ #12

Home of Captain John W. Keiser, commander of boats on the Missouri River, who moved to Rocheport in 1844. Columbia Missouri Statesman, August 28, 1849; September 13, 1878. Purchased in 1874 by B. F. Kimmitt, druggist, who manufactured a hand lotion, "Magic Touch," in the rear room of the home. The hand lotion became a favorite of Central Missourians.

George W. Topleff owner in 1837, sold to John W. Keiser May 23, 1844, owned by J. H. Chambers in 1865, sold to B. F. Kimmitt in 1874. From Boone County Abstract No. 9076 in ~~Boone~~ office of Boone County Recorder.

MISSOURI STATE PARK BOARD
MISSOURI STATE HISTORICAL SURVEY

SITE DATE FORM 170A-1

Date of Inspection 10/20/73

#10

~~#4~~

Please type or print in ink:

1. Site Name People's Bank of Rocheport — Christian Church Annex ~~#4~~

2. Site Location

   a. County Boone Section 1 Township 48 N Range 15W

   b. Town Rocheport Street and Number Central & Second

3. Present Owner Rocheport Christian Church

   Address Rocheport

4. Present Use of Site Church Annex

   Historic Use of Site Bank

5. Approximate Date of Construction ~~1890's~~ 1910 ~~WWI~~

   1910 - DJC

6. Identification Photograph: Number enclosed _____ Date Exposed ~~9/11~~ 12-73

   Please label reverse side with site name, location the compass point of view, the photographer's name and date photograph was taken.

   Photographer's name ~~S.J. Raiche~~ PAT HOLMES

   Address ~~(SHS&PO)~~ SHS&PO

7. Construction: a) Wall material; stone _____ brick X wood frame _____

   other (specify) _____

   b) Present condition; very good state of repair X fair _____

   poor _____ much altered _____ ruins _____

8. References: a) Local Histories _____

   b) County Historical Atlas _____

   c) Local libraries and librarians (give name and address) _____

9. Site is important because BEST EXAMPLE OF ORNAMENTAL BRICK WORK IN ROCHEPORT, Used as Bank until 1933

10. Site Inspector's Name Curtis Thomas & Maryellen McVicker

COMMENTS: (Use reverse side, if necessary) _____

DJC #13

Peoples Bank - Christian Church annex
looking N.W.
Dorothy J. Caldwell 1-21-76

MISSOURI STATE PARK BOARD
MISSOURI STATE HISTORICAL SURVEY

SITE DATE FORM 170A-1

#21

Date of Inspection 10/20/93

~~#43~~

Please type or print in ink:

1. Site Name Friends of Rocheport Craft Shop (Miriam Green) ~~#43~~

2. Site Location

a. County Boone Section 1 Township 48N Range 15W

b. Town Rocheport Street and Number

3. Present Owner Friends of Rocheport

Address Rocheport Central St

4. Present Use of Site Craft Shop

Historic Use of Site stores

5. Approximate Date of Construction 1904

6. Identification Photograph: Number enclosed ~~2/11~~ sed 19-73

Please label reverse side with site name, location of view, the photographer's name and date photograph was taken.

Photographer's name ~~S. J. Raiche~~ PAT HOLMES

Address ~~(SHS) PO.~~ SHS+PO

7. Construction: a) Wall material; stone ____ brick X wood frame ____

other (specify) ____

b) Present condition; very good state of repair X fair ____

poor ____ much altered ____ ruins ____

8. References: a) Local Histories ____

b) County Historical Atlas ____

c) Local libraries and librarians (give name and address) ____

Mrs. Dorothy Caldwell + Mrs. ~~Wilbur~~ Grover Young

9. Site is important because BEEN RESTORED BY SYMPATHETIC OWNERS Friends of Rocheport 1968 - Named for the late Mrs. Russell Green.

10. Site Inspector's Name Curtis Thomas & Maryellen McVicker

COMMENTS: (Use reverse side, if necessary) Built from bricks of older buildings on the site which burned

DJC #14

Contd

Pipes Home

22

1. Site Name: Thomas D. Pipes - Mary Lou Pipes - Bessie Spillman Horne (married dau. of Thomas D. Pipes)

2. Site Location:
   a. County Boone Section 1 Tship 48 N Range 15 W
   b. Town Rochefort

3. Present Owners: Mary Lou Pipes - Bessie Spillman
   Address: Rochefort

4. Present Use of Site: Home
   Historic Use of Site: Home

5. Approximate Date of Construction: Early 1900s

6. Identification Photograph
   Date Exposed 1/21/76
   Photographer's Name Dorothy J. Caldwell
   Address Rochefort

7. Construction: (a) Wood frame
   (b) Present condition
   Very ~~Good~~ state of repair

8. References:
   Interview with Mary Lou Pipes
   Address: Rochefort

9. Site is important because it was formerly a 2-story home - three rooms of original structure remain. Home now modernized.



Piper Home
Looking N.E.
Dorothy L. Caldwell 1/21/76

MISSOURI STATE PARK BOARD
MISSOURI STATE HISTORICAL SURVEY

Haller-Grossman-Cook Home #23

SITE DATE FORM 170A-1 Date of Inspection 11/20/23

Dr. Jacob Haller-Leopold Grossman-Dorothy Cook Home

Please type or print in ink: ~~Dr. Jacob Haller-Leopold Grossman House~~ (DJC)

1. Site Name Cook House #59
   Dr. Jacob Haller-Leopold Grossman-Dorothy Cook Home
2. Site Location
   a. County Boone Section 1 Township 48N Range 15W
   b. Town Rocheport Street and Number Central & Third St.
3. Present Owner Mrs. Dorothy Cook
   Address Rocheport -
4. Present Use of Site House
   Historic Use of Site House
5. Approximate Date of Construction ~~1870's~~ 1890s DJC
6. Identification Photograph: Number enclosed _____ Date Exposed 1/21/76
   Please label reverse side with site name, location the compass point of view, the photographer's name and date photograph was taken.
   Photographer's name Dorothy J. Calderell
   Address Rocheport
7. Construction: a) Wall material; stone _____ brick _____ wood frame ✓
   other (specify) covered with asphalt siding
   b) Present condition; very good state of repair X fair _____
   poor _____ much altered _____ ruins _____
8. References: a) Local Histories _____
   b) County Historical Atlas _____
   c) Local libraries and librarians (give name and address)
   Interview with Dorothy Cook, Rocheport
9. Site is important because well maintained
10. Site Inspector's Name C. A. Thomas and Margellen McVicker

COMMENTS: (Use reverse side, if necessary)
Two story with small-paned windows. L-shaped.

DJC #15

JAN • 76

Haller - Grossman - Cook home
looking NE
Dorothy J. Caldwell
1-21-76

MISSOURI STATE PARK BOARD
MISSOURI STATE HISTORICAL SURVEY Canole - Harper - Hines Home

SITE DATE FORM 170A-1 Date of Inspection 1/20/76 #24

Please type or print in ink: Thomas Canole

1. Site Name ~~Sarah Drake~~ - George Harper - Roger Hines Home

2. Site Location
   a. County Boone Section 1 Township 45 Range 15W
   b. Town Rocheport Street and Number Central St.

3. Present Owner Roger Hines
   Address Columbia, Mo.

4. Present Use of Site Home
   Historic Use of Site Home

5. Approximate Date of Construction 1890s

6. Identification Photograph: Number enclosed _____ Date Exposed 1/21/76
   Please label reverse side with site name, location the compass point of view, the photographer's name and date photograph was taken.
   Photographer's name Dorothy J. Caldwell
   Address Rocheport

7. Construction: a) Wall material; stone _____ brick _____ wood frame ✓
   other (specify) _____
   b) Present condition; very good state of repair _____ fair ✓
   poor _____ much altered _____ ruins _____

8. References: a) Local Histories _____
   b) County Historical Atlas _____
   c) Local libraries and librarians (give name and address) _____

9. Site is important because Curved shingles on gable - scroll saw work on porch. Representative of period

10. Site Inspector's Name Dorothy Caldwell

COMMENTS: (Use reverse side, if necessary) _____

Carole - Harper - Liggett Home
looking NE
Martha L. Caldwell 1-21-76

MISSOURI STATE PARK BOARD
MISSOURI STATE HISTORICAL SURVEY

Jones - Corbin Home

SITE DATE FORM 170A-1

Date of Inspection 11/9/73

#46

~~#58~~

Joel Dodson - Paul Corbin House

Please type or print in ink: John L. Jones - ~~Stickel~~ ~~House~~

1. Site Name Paul Corbin House ~~#58~~

2. Site Location

a. County Boone Section 1 Township 48 N Range 15 W

b. Town Rocheport Street and Number 306 Clark St.

3. Present Owner Mr. & Mrs. Paul Corbin

Address Rocheport

4. Present Use of Site House

Historic Use of Site House

5. Approximate Date of Construction ~~1900~~ Late 19th Cent.

6. Identification Photograph: Number enclosed _____ Date Exposed 9-71

Please label reverse side with site name, location the compass point of view, the photographer's name and date photograph was taken.

Photographer's name S. J. RAICHE

Address SHS+PO

7. Construction: a) Wall material; stone _____ brick _____ wood frame X

other (specify) asphalt siding

b) Present condition; very good state of repair _____ fair _____

poor X much altered _____ ruins _____

8. References: a) Local Histories _____

b) County Historical Atlas _____

c) Local libraries and librarians (give name and address) _____

Interview with Stanley Welborn

9. Site is important because _____

10. Site Inspector's Name Curtis Thomas & Maryellen McVicker

COMMENTS: (Use reverse side, if necessary)

1 story + attic House has been much altered

DJC # 32

MISSOURI STATE PARK BOARD
MISSOURI STATE HISTORICAL SURVEY

Harris - Gardner Home #47

SITE DATE FORM 170A-1

Date of Inspection 10/20/73

~~#28~~ 1 Slit

Please type or print in ink: ~~George Champion~~ - Benton White - J. B. Harris -

1. Site Name Hem Gardner House #28
Clark St.

2. Site Location
a. County Boone Section 1 Township 48N Range 15W
b. Town Rocheport Street and Number 204 Clark

3. Present Owner Mrs. Dorothy Caldwell
Address Rocheport, Mo.

4. Present Use of Site House
Historic Use of Site House

5. Approximate Date of Construction ~~1915~~ early 20th Cen. DJC

6. Identification Photograph: Number enclosed _____ Date Exposed ~~12-73~~ 9-71

Please label reverse side with site name, location the compass point of view, the photographer's name and date photograph was taken.

Photographer's name S.J. RAICHE
Address SHS + PO

7. Construction: a) Wall material; stone _____ brick _____ wood frame X
other (specify) _____
b) Present condition; very good state of repair X fair _____
poor _____ much altered _____ ruins _____

8. References: a) Local Histories _____
b) County Historical Atlas _____
c) Local libraries and librarians (give name and address) _____

9. Site is important because typical of period & has sympathetic owner

10. Site Inspector's Name Curtis Thomas & Maryellen McVicker

COMMENTS: (Use reverse side, if necessary) _____

Call Grace Seely

DJC 33

MISSOURI STATE PARK BOARD
MISSOURI STATE HISTORICAL SURVEY

Sexton - Schnell Home #48

SITE DATE FORM 170A-1

Date of Inspection 10/20/43

~~#29~~

Please type or print in ink:

1. Site Name ~~Wm. Ridgeway~~ Sep Sexton - Everett Pipes David Schnell #29 Home

2. Site Location

a. County Boone Section 1 Township 48 N Range 15 W

b. Town Rocheport Street and Number 203 Clark st.

3. Present Owner Mr. + Mrs. David Schnell

Address Rocheport Mo.

4. Present Use of Site House

Historic Use of Site House

5. Approximate Date of Construction ~~1880s or 1900s~~ Early 1900s

6. Identification Photograph: Number enclosed _____ Date Exposed ~~9/71~~ 12-73

Please label reverse side with site name, location the compass point of view, the photographer's name and date photograph was taken.

Photographer's name ~~S.J. Raiche~~ PAT HOLMES

Address ~~(SHS + PO)~~ SHS + PO

7. Construction: a) Wall material; stone _____ brick _____ wood frame X

other (specify) _____

b) Present condition; very good state of repair _____ fair X

poor _____ much altered _____ ruins _____

8. References: a) Local Histories _____

b) County Historical Atlas _____

c) Local libraries and librarians (give name and address) _____

Interview with Stanley Webbern

9. Site is important because Victorian & of pretentious size for Rocheport Restored

10. Site Inspector's Name Curtis Thomas + Maryellen McVicker

COMMENTS: (Use reverse side, if necessary) Victorian gables and decoration - tower originally? Restored recently

?? Mr. + Mrs. David Schnell

Sexton - Pipes - Schnell home
looking East
Dorothy J. Caldwell 1-21-76

MISSOURI STATE PARK BOARD
MISSOURI STATE HISTORICAL SURVEY

Smith-Moreau Home

#48

SITE DATE FORM 170A-1

~~#57~~

Date of Inspection 11/9/73

Please type or print in ink:

1. Site Name Sadie Smith ~~House~~ - Don Moreau Home #57

2. Site Location

a. County Boone Section 1 Township 48 N Range 15W

b. Town Rocheport Street and Number Clark & 2nd

3. Present Owner Mr. & Mrs. Donald Moreau

Address Rocheport, Mo.

4. Present Use of Site House

Historic Use of Site House

5. Approximate Date of Construction 1850's ?

6. Identification Photograph: Number enclosed _____ Date Exposed 11-9-73

Please label reverse side with site name, location the compass point of [illegible] o-grapher's name and date photograph was taken.

Photographer's name ~~S J Reiche~~ PAT HOLMES

Address ~~SHSPO~~ SHSPO

7. Construction: a) Wall material; stone _____ brick _____ wood frame X

other (specify) covered with fake asphalt brick

b) Present condition; very good state of repair _____ fair X

poor X much altered _____ ruins _____

8. References: a) Local Histories _____

b) County Historical Atlas _____

c) Local libraries and librarians (give name and address) _____

Interview with Stanley Walkers

9. Site is important because of period of historic district with moderate degree of original integrity

10. Site Inspector's Name Curtis Thomas & Maryellen McLicker

COMMENTS: (Use reverse side, if necessary) New porch added - eaves appear Greek Revival, Front door has side lights and transom. Addition at rear of L-shaped home.

Payton - Boyd Home #25
Columbia St

1. Site Name: Lloyd Payton - Cal DeHaven - Tom Turner - Robert S. Boyd Home

2. Site Location:
   a. County: Boone Sec. 1 Tshp 48N Range 15W
   b. Town: Rochepot Street Columbia
3. Present Owner: Robert S. Boyd
   Address: Rochepot
4. Present Use of Site: Home
   Historic Use of Site: Home
5. Approximate Date of Construction: Late 1890s
6. Identification Photograph: Date Exposed 1/21/76
   Photographer's Name Dorothy J. Calderell
   Address Rochepot
7. Construction: a) wall material: Stone
   b) present condition: very good
   state of repair
8. References: Interview with Mrs. Mary Brown 91-year-old native of Rochepot
9. Site is important because in blends with other architecturally types of Rochepot homes.
10. Site Inspector's Name: Dorothy J. Calderell

Payton - Kapp - Bongt Home
looking a little N. of West
Dorothy J. Caldwell
1-21-76

MISSOURI STATE PARK BOARD
MISSOURI STATE HISTORICAL SURVEY

Byers-Peeler Home

#26

SITE DATE FORM 170A-1

Date of Inspection 11/9/73

#51

Please type or print in ink: ~~Brown~~ - Byers - Arthur Byers - Columbia St.

1. Site Name James Peeler House ~~#51~~

2. Site Location

a. County Boone Section 1 Township 48N Range 15W

b. Town Rocheport Street and Number 304 Columbia

3. Present Owner James Peeler

Address Rocheport,

4. Present Use of Site House

Historic Use of Site House 1906 & c.1910

5. Approximate Date of Construction ~~1880s - 90s~~ ~~1910s~~ DJC

6. Identification Photograph: Number enclosed _____ Date Exposed 9/71

Please label reverse side with site name, location the compass point of view, the photographer's name and date photograph was taken.

Photographer's name S J Raiche

Address SHS+PO

7. Construction: a) Wall material; stone _____ brick _____ wood frame X

other (specify) ~~covered with asbestos siding~~ No.

b) Present condition; very good state of repair X fair _____

poor _____ much altered _____ ruins _____

8. References: a) Local Histories _____

b) County Historical Atlas _____

c) Local libraries and librarians (give name and address) _____

Interview with James Peeler

9. Site is important because well maintained with original siding. Picture of home with Byers family on front porch shows railing on top of porch, now removed

10. Site Inspector's Name Curtis Thomas & Maryellen McTicker

COMMENTS: (Use reverse side, if necessary) "Victorian" porch with gable above two story frame

DJC #16

MISSOURI STATE PARK BOARD
MISSOURI STATE HISTORICAL SURVEY

Inman - Morris Home #27

SITE DATE FORM 170A-1

Date of Inspection 11/13/73

~~#53~~

Please type or print in ink:

1. Site Name Elijah Inman House - Leon Morris ~~#53~~

2. Site Location

a. County Boone Section 1 Township 48N Range 15W

b. Town Rocheport Street and Number 302 Columbia

3. Present Owner Leon Morris

Address Rocheport

4. Present Use of Site House

Historic Use of Site House

5. Approximate Date of Construction ~~1850's~~ 1840s DJC

6. Identification Photograph: Number enclosed _____ Date Exposed 9/71

Please label reverse side with site name, location the compass point of view, the photographer's name and date photograph was taken.

Photographer's name S J Raiche

Address SHS+PO

7. Construction: a) Wall material; stone _____ brick _____ wood frame X

other (specify) _____

b) Present condition; very good state of repair X fair _____

poor _____ much altered _____ ruins _____

8. References: a) Local Histories _____

b) County Historical Atlas _____

c) Local libraries and librarians (give name and address) _____

9. Site is important because being restored by sympathetic owner

10. Site Inspector's Name Curtis Thomas & Maryellen McVicker

COMMENTS: (Use reverse side, if necessary) Porch does not appear original Additions to rear 1 story "salt box" frame "restored."

DJC #17

Slade - Deputy Home (son of Wm. Slade, Sr.) #28

MISSOURI STATE PARK BOARD
MISSOURI STATE HISTORICAL SURVEY

Site Data Form 170A-1

~~#45~~ N

Date of Inspection 10/20/73

Please type or print in ink:

1. Site Name ~~The Deputy Home~~ William Slade - H.C. Deputy Home ~~#45~~
William Slade - H.C. Deputy Home

2. Site Location

a. County Boone, Section 1, Township 48N, Range 15W

b. Town Rocheport, Street & Number THIRD + COLUMBIA

3. Present Owner Mrs. H. C. Deputy

Address ~~Rocheport~~ Colonial Manor Glasgow, Mo.

4. Present Use of Site House

Historic Use of Site House

5. Approximate Date of Construction 1840s

6. Identification Photograph: Number enclosed (Date exposed 9/71

Please label reverse side with site name, location, the compass point of view, the photographer's name and date photograph was taken.

Photographer's name S. J. Raiche

Address (SHS + PO)

7. Construction: a) Wall material Stone ____ brick ____ wood frame ✓

other (specify) ____

b) Present condition ~~very~~ good state of repair ✓ fair ____

poor ____ much altered ____ ruins ____

8. References: a) Local Histories ____

b) County Historical Atlas ____

c) Local libraries and librarians (give name and address) ____

Interviews with Mrs. Grover Young, Stanley Welborn, Mrs. Mary Brown, Rocheport

9. ~~Site is Important Because~~ Comments Nice Greek Revival details

Early with high degree of original integrity with Victorian Bay Window added.

10. Site Inspector's Name Curtis Thomas & Maryellen McVicker

DJC #18

MISSOURI STATE PARK BOARD
MISSOURI STATE HISTORICAL SURVEY

#29

Site Data Form 170A-1

~~#47~~

Date of Inspection 11/2/73

Please type or print in ink:

1. Site Name ~~202 Columbia~~ Rocheport United Methodist Parsonage ~~#47~~

2. Site Location

a. County Boone, Section 1, Township 48N, Range 15W

b. Town Rocheport, Street & Number 202 Columbia

3. Present Owner Rocheport United Methodist Church

Address

4. Present Use of Site House

Historic Use of Site House

5. Approximate Date of Construction 1890's 1896 DJC

6. Identification Photograph: Number enclosed Date exposed 9/71

Please label reverse side with site name, location, the compass point of view, the photographer's name and date photograph was taken.

Photographer's name S. J. Raiche

Address SHS + PO

7. Construction: a) Wall material Stone Brick wood frame X

other (specify)

b) Present condition very good state of repair fair X

poor much altered ruins

8. References: a) Local Histories

b) County Historical Atlas

c) Local libraries and librarians (give name and address)

Interview with Mrs. Grover Young, Church historian

9. Site is Important Because well maintained

10. Site Inspector's Name Curtis Thomas & Maryellen McVicker

DJC #19

JAN • 76

United Methodist Parsonage
looking N W
Dorothy J. Caldwell
10-21-76

~~#30~~

MISSOURI STATE PARK BOARD
MISSOURI STATE HISTORICAL SURVEY

Site Data Form 170A-1

~~#48~~

Date of Inspection 11/3/73

Please type or print in ink:

1. Site Name Rocheport United Methodist Church ~~#48~~

2. Site Location

a. County Boone, Section 1, Township 48N, Range 15W

b. Town Rocheport, Street & Number Columbia St.

3. Present Owner Rocheport United Methodist Church

Address Rocheport

4. Present Use of Site Church

Historic Use of Site Church

5. Approximate Date of Construction ~~1904~~ 1901 DJC

6. Identification Photograph: Number enclosed \ Date exposed 9/11

Please label reverse side with site name, location, the compass point of view, the photographer's name and date photograph was taken.

Photographer's name S J Raiche PAT HOLMES

Address SHS + PO SHS+PO on back

7. Construction: a) Wall material Stone ____ brick X wood frame ____

other (specify) ____

b) Present condition very good state of repair X fair ____

poor ____ much altered ____ ruins ____

8. References: a) Local Histories Jefferson City Missouri State Leibune, November 22, 1901.

b) County Historical Atlas ____

c) Local libraries and librarians (give name and address) ____

Moses U Payne memorial window

9. ~~Site is Important Because~~ comment Moses Payne (sp Paine?) window & well maintained exposed interior walnut beams

10. Site Inspector's Name Curtis Thomas & Mary Alex McCicker

DJC #20

KODAK IR
13
13A

MISSOURI STATE PARK BOARD
MISSOURI STATE HISTORICAL SURVEY

LOG Swanstone - Murray Home #3

SITE DATE FORM 170A-1

Date of Inspection 10/18/73

~~#19~~

Please type or print in ink: James Swanstone — Kenneth Murray Home
~~Kenneth Murray House~~

1. Site Name ~~leaning house~~ Columbia St. (LOG CABIN) ~~#18~~

2. Site Location

a. County Boone Section 1 Township 48N Range 15W

b. Town Rocheport Street and Number Columbia St.

3. Present Owner Kenneth Murray

Address Rocheport

4. Present Use of Site House

Historic Use of Site " 1830s DJC

5. Approximate Date of Construction c. 2nd quarter 19th century

6. Identification Photograph: Number enclosed _____ Date Exposed 9/71

Please label reverse side with site name, location the compass point of view, the photographer's name and date photograph was taken.

Photographer's name S.J. Raiche ~~PAT HOLMES~~ ~~on back~~

Address (SHS + PO) ~~SHS + PO~~

7. Construction: a) Wall material; stone _____ brick _____ wood frame ✓

other (specify) brick ell appears later (yes it is) — log house

b) Present condition; very good state of repair _____ fair ✓

poor _____ much altered _____ ruins X

8. References: a) Local Histories _____

b) County Historical Atlas _____

c) Local libraries and librarians (give name and address) _____

9. Site is important because a log cabin

10. Site Inspector's Name C. R. Tolmer and Maryellen McCluskey

COMMENTS: (Use reverse side, if necessary) May have had a front porch but has been removed ~~—~~ front part of house logs now in disrepair

~~Mr. Kenneth Murray~~

DJC #21

MISSOURI STATE PARK BOARD
MISSOURI STATE HISTORICAL SURVEY

Head-Smith Home

#32

SITE DATE FORM 170A-1

Date of Inspection 10/18/73

~~##~~

Please type or print in ink:

1. Site Name ~~1st & Columbia~~ Jeff Head - Gerald Smith House ~~##~~
   Jeff Head - Gerald Smith House

2. Site Location
   a. County Boone Section 1 Township 48N Range 15W
   b. Town Rocheport Street and Number First and Columbia

3. Present Owner Mr. & Mrs. Gerald Smith
   Address Rocheport

4. Present Use of Site House
   Historic Use of Site House 1830s DJC

5. Approximate Date of Construction c. 2nd quarter 19th century

6. Identification Photograph: Number enclosed _____ Date Exposed 9/71
   Please label reverse side with site name, location the compass point of view, the photographer's name and date photograph was taken.
   Photographer's name OK. ~~S.J. Ratche~~ PAT HOLMES on back 12/73
   Address ~~(SHS + PO)~~ SHS + PO

7. Construction: a) Wall material; stone _____ brick X wood frame X
   other (specify) _____
   b) Present condition; very good state of repair _____ fair _____
   poor X much altered _____ ruins _____

8. References: a) Local Histories _____
   b) County Historical Atlas _____
   c) Local libraries and librarians (give name and address) _____

9. Site is important because had two verandas & originally small 2 two room with fireplace at each end - one of earliest buildings in town

10. Site Inspector's Name C. R. Thomas and Maryellen McVicker

COMMENTS: (Use reverse side, if necessary) Iron ties on ends. Appears roof pitch changed to accommodate porches. End wall window south side may be bricked up chimney

~~Mr. + Mrs. Gerald Smith~~

DJC #22

KODAK TRI X PAN FILM
KODAK SAFETY FILM
→25
→25A
→26
→26A

MISSOURI STATE PARK BOARD
MISSOURI STATE HISTORICAL SURVEY

#33

SITE DATE FORM 170A-1

Date of Inspection 1/21/76

Challis - Chinn - Jackson Home

Please type or print in ink:

1. Site Name John Challis George Champion - R. B. Chinn - ~~Jess Richardson~~ - M. E. Jackson Home
2. Site Location
   a. County Boone Section 1 Township 48 N Range 15 W
   b. Town Rocheport Street and Number Columbia
3. Present Owner M. E. Jackson
   Address Rocheport
4. Present Use of Site Home
   Historic Use of Site Home
5. Approximate Date of Construction 19th Century
6. Identification Photograph: Number enclosed _____ Date Exposed 1/21/76
   Please label reverse side with site name, location the compass point of view, the photographer's name and date photograph was taken.
   Photographer's name Dorothy J. Caldwell
   Address Rocheport, Mo.
7. Construction: a) Wall material; stone _____ brick _____ wood frame ✓
   other (specify) _____
   b) Present condition; very good state of repair ✓ fair _____
   poor _____ much altered _____ ruins _____
8. References: a) Local Histories _____
   b) County Historical Atlas _____
   c) Local libraries and librarians (give name and address) Interview with Grace Gentry, Columbia, Mo.
9. Site is important because Home of early citizen - now modernized
10. Site Inspector's Name Dorothy J. Caldwell

COMMENTS: (Use reverse side, if necessary) _____

Challis - Chinn - Jackson home
looking S.E.
Dorothy J. Caldwell 1-21-76

MISSOURI STATE PARK BOARD
MISSOURI STATE HISTORICAL SURVEY

206? Huntington - Wiswall - Wyatt Home yes - front. ✓ #34

Site Data Form 170A-1

#46

Date of Inspection 10/20/93

Please type or print in ink:

1. Site Name ~~WYATT HOUSE~~ George W. Champion, Mrs. Isaac Huntington, Henry C. Wiswall Home ~~Wiswall-Wyatt Hse.~~ ~~#46~~

2. Site Location

a. County Boone, Section 1, Township 48N, Range 15W

b. Town Rocheport, Street & Number

3. Present Owner Simpson Wyatt

Address Rocheport Columbia St

4. Present Use of Site House

Historic Use of Site House

5. Approximate Date of Construction ~~1840's-1850's~~ 1830s DJC

6. Identification Photograph: Number enclosed _____ Date exposed ~~9/77~~

Please label reverse side with site name, location, the compass point of view, the photographer's name and date photograph was taken.

Photographer's name ~~S.J. Raiche~~ PAT HOLMES

Address ~~(SHS + PO)~~ SHS + PO

7. Construction: a) Wall material Stone _____ brick _____ wood frame X

other (specify) asphalt siding

b) Present condition very good state of repair _____ fair X

poor _____ much altered _____ ruins _____

8. References: a) Local Histories Interview with Grace Wiswall Gentry and Joyce Wiswall

b) County Historical Atlas

c) Local libraries and librarians (give name and address) Dorothy Caldwell says Wiswall family home Southwest log room used as a private school

9. Site is Important Because has eyebrow windows - only house in town - very unusual - ? log house? center hall with 2 separate sections - ~~dog trot~~ log cabin (Slab)

10. Site Inspector's Name Curtis Thomas & Maryellen The Vicker

(over)

DJC #23

Southwest room is log. According to tradition, a private school was held here.

Columbia Hourigan - Jacobs Home Date of Inspection: 1/21/76 # 35

1. Site Name Ed Hourigan - Fern Jacobs Home

2. Site Location:
   a. County Boone Section 1 Tship. 48N Range 15W
   b. Town Rocheport Street Columbia

3. Present Owner: Mrs. ~~Fern~~ Jacobs
   Address Rocheport

4. Present Use of Site: Home
   Historic Use of Site: Home

5. Approximate Date of Construction: 1912

6. Identification Photograph Date Exposed 1/21/76
   Photographer's Name Dorothy J. Calderell
   Address Rocheport

7. Construction: a. Wall material: wood frame
   b. Condition: very good state of repair - modernized

8. References: Interview with Mrs. Fern Jacobs

9. Site is important because it was former home of R. B. Clinton, prominent Rocheport banker

10. Site inspector's name: Dorothy J. Calderell

Howrigan - Jacobs home
looking N.E.
Dorothy J. Caldwell 1-21-76

MISSOURI STATE PARK BOARD
MISSOURI STATE HISTORICAL SURVEY

Harris - Garrett Home

#36

SITE DATE FORM 170A-1

Date of Inspection 11/9/73

#52

Harris-Garrett Home

Please type or print in ink: ~~Tyler Harris~~ - Lyre Harris

1. Site Name Ollie Garrett House ~~#52~~

2. Site Location

a. County Boone Section 1 Township 48N Range 15W

b. Town Rocheport Street and Number Columbia St

3. Present Owner Mrs. Ollie Garrett

Address Rocheport Mo

4. Present Use of Site

Historic Use of Site ~~Slave quarters~~

5. Approximate Date of Construction ~~1830's~~ 1890s DJC

6. Identification Photograph: Number enclosed Date Exposed 9/71

Please label reverse side with site name, location the compass point of view, the photographer's name and date photograph was taken.

Photographer's name S J Raiche

Address SHS + PO

7. Construction: a) Wall material; stone brick wood frame V

other (specify)

b) Present condition; very good state of repair fair

poor X much altered ruins

8. References: a) Local Histories

b) County Historical Atlas

c) Local libraries and librarians (give name and address)

Interview with Mrs. Mary Brown, 91 yrs. old, Rocheport

9. Site is important because ~~ONLY EXAMPLE OF SLAVE QUARTERS LEFT~~? ~~IN TOWN~~ Formerly two-story home

10. Site Inspector's Name Curtis Thomas & Maryellen Vickers

COMMENTS: (Use reverse side, if necessary) Appears to be a duplex?

Originally 2 stories. In poor condition.

DJC #24

Columbia St.

Rapp - Tipton Home

Date of Inspection 1/21/76 # 37

1. Site Name: Robert Rapp – Georgia Tipton Home

2. Site Location:
   a. County Boone Sec. 1 Tship. 48N Range 15W
   b. Town Rocheport Street Columbia

3. Present Owner: Mrs. Georgia Tipton
   Address: Rocheport

4. Present Use of Site: Home
   Historic Use of Site: Home

5. Approximate Date of Construction: early 1900s

6. Identification Photograph: Date Exposed 1/21/76
   Photographer's Name: Dorothy J. Calderell
   Address: Rocheport

7. Construction: a) wall material: wood frame
   b) present condition: very good state of repair

8. References: Interview with Mrs. Mary Brown and with Kenneth Rapp

9. Site is important because it is typical of three of the century cottages

10. Site Inspector's Name: Dorothy J. Calderell

Kopp - Tipton home
looking N. of East
Dorothy J. Caldwell
1-21-76

MISSOURI STATE PARK BOARD
MISSOURI STATE HISTORICAL SURVEY

Brady Home

SITE DATE FORM 170A-1

Date of Inspection 10/18/73 #3

~~#14~~

Please type or print in ink:

Country Student Survey

1. Site Name ~~202~~ ~~First~~ ~~St.~~ Brady House NO. ~~#14~~

2. Site Location

a. County Boone Section 1 Township 48N Range 15W

b. Town Rocheport Street and Number 202 First St.

3. Present Owner Mr. Carl Brady - (Brady Estate)

Address Hallsville, Mo.

4. Present Use of Site ~~House~~ Vacant

Historic Use of Site Store (?)

5. Approximate Date of Construction ~~1880s~~ 1840s DJC

6. Identification Photograph: Number enclosed _____ Date Exposed 10-73

Please label reverse side with site name, location the compass point of view, the photographer's name and date photograph was taken.

Photographer's name PAT HOLMES

Address SHS & PO

7. Construction: a) Wall material; stone _____ brick _____ wood frame X

other (specify) covered at present with siding

b) Present condition; very good state of repair _____ fair X

poor _____ much altered _____ ruins _____

8. References: a) Local Histories _____

b) County Historical Atlas _____

c) Local libraries and librarians (give name and address) _____

9. Site is important because once a store & still has original door

10. Site Inspector's Name C. R. Thomas and Maryellen McVicker

COMMENTS: (Use reverse side, if necessary) May have been a store because of double front doors and proximity to street

Brady Estate

DJC #35

MISSOURI STATE PARK BOARD
MISSOURI STATE HISTORICAL SURVEY

Nicholson-McQuitty-Miller Home #1b

SITE DATE FORM 170A-1

Date of Inspection 10/18/73

~~#9~~ Dr. Nicholson-Guy McQuitty-Kenneth Miller Home

Please type or print in ink:

1. Site Name ~~Dr. Nicholson Guy McQuitty - Kenneth~~ Corner 1st + Central ~~Miller Home~~ #9

2. Site Location

a. County Boone Section 1 Township 48 N Range 15W

b. Town Rocheport Street and Number First and Central

3. Present Owner Kenneth Miller

Address Corner 1st + C Rocheport

4. Present Use of Site House

Historic Use of Site House

5. Approximate Date of Construction 1846 DJC 1850s

6. Identification Photograph: Number enclosed _____ Date Exposed 12-73

Please label reverse side with site name, location the compass point of view, the photographer's name and date photograph was taken.

Photographer's name PAT HOLMES

Address SHS + PO

7. Construction: a) Wall material; stone _____ brick _____ wood frame ✓

other (specify) ~~shingle over~~ ? asbestos siding ?

b) Present condition; very good state of repair _____ fair X

poor _____ much altered _____ ruins _____

8. References: a) Local Histories _____

b) County Historical Atlas _____

c) Local libraries and librarians (give name and address) _____

9. Site is important because near what was originally center of town & built with only one fireplace

10. Site Inspector's Name C. R. Thomas and Margellen McVicker

COMMENTS: (Use reverse side, if necessary) Chimney only on one end of house 5 bay hse. covered c̄ asphalt siding.

Mr. + Mrs. Kenneth Miller

DJC #10

MISSOURI STATE PARK BOARD
MISSOURI STATE HISTORICAL SURVEY

SITE DATE FORM 170A-1

Date of Inspection 10/18/73

#17

~~#10~~

Please type or print in ink:

1. Site Name John Burroughs Tin shop ~~119 First St.~~ ~~#10~~

2. Site Location

a. County Boone Section 1 Township 48N Range 15W

b. Town Rocheport Street and Number 119 First St.

3. Present Owner Kenneth Miller, Rocheport

Address

4. Present Use of Site Storage bldg

Historic Use of Site Tin Shop

5. Approximate Date of Construction ~~1850s~~ early 1900s DJC (~~probably 1850s~~ ~~early~~)

6. Identification Photograph: Number enclosed Date Exposed 12-73

Please label reverse side with site name, location the compass point of view, the photographer's name and date photograph was taken.

Photographer's name PAT HOLMES

Address SHS+PB

7. Construction: a) Wall material; stone brick X wood frame

other (specify) formerly a larger building. Torn down + rebuilt

b) Present condition; very good state of repair fair

poor X much altered ruins

8. References: a) Local Histories

b) County Historical Atlas

c) Local libraries and librarians (give name and address)

Interview with Stanley Welborn

9. Site is important because One of few original commercial buildings left in Rocheport located in former business district along 1st St.

10. Site Inspector's Name C. R. Thomas and Maryella McVicker

COMMENTS: (Use reverse side, if necessary)

NEW CONCRETE FOUNDATION ALTHOUGH REST OF BUILDING APPEARS OLDER. LOOKS LIKE IT WAS BUILT OUT OF SCRAP MATERIAL

~~Mr. & Mrs. Kenneth Miller~~

~~bought it torn down + rebuilt~~

DJC #34

MISSOURI STATE PARK BOARD
MISSOURI STATE HISTORICAL SURVEY

Hensley - Henderson Home #53

SITE DATE FORM 170A-1

Date of Inspection 10/20/73

#18

Please type or print in ink: Ann Hensley - ~~(Black)~~

1. Site Name William Henderson House ~~#18~~

2. Site Location

a. County Boone Section 1 Township 48N Range 15W

b. Town Rocheport Street and Number 1st + Pike (White House)

3. Present Owner Mr. & Mrs. William Henderson

Address

4. Present Use of Site House

Historic Use of Site House

5. Approximate Date of Construction pre-Civil War & much altered

6. Identification Photograph: Number enclosed _____ Date Exposed 12-73

Please label reverse side with site name, location the compass point of view, the photographer's name and date photograph was taken.

Photographer's name PAT HOLMES

Address SHS + PO

7. Construction: a) Wall material; stone _____ brick _____ wood frame X

other (specify) _____

b) Present condition; very good state of repair _____ fair X

poor _____ much altered _____ ruins _____

8. References: a) Local Histories _____

b) County Historical Atlas _____

c) Local libraries and librarians (give name and address) _____

Interview with Stanley Welbern

9. Site is important because near what was originally business district ?? altered

Assoc. w Black History.

10. Site Inspector's Name C. R. Tilman and Maryellen McVicker

COMMENTS: (Use reverse side, if necessary) _____

Mr. & Mrs. William Henderson

MISSOURI STATE PARK BOARD
MISSOURI STATE HISTORICAL SURVEY

Jackman - McDaniel Home #54

SITE DATE FORM 170A-1

Date of Inspection 10/20/73

~~#19~~

Please type or print in ink: Robert Jackman - ~~Black~~ -

1. Site Name - Ward McDaniel Home #19

2. Site Location

a. County Boone Section 1 Township 48N Range 15W

b. Town Rocheport Street and Number 1st + Pike (unpaved)

3. Present Owner Ward McDaniel

Address Rocheport Mo.

4. Present Use of Site House

Historic Use of Site House

5. Approximate Date of Construction ~~Pre Civil War~~ Late 19th Century

6. Identification Photograph: Number enclosed _____ Date Exposed 9/71

Please label reverse side with site name, location the compass point of view, the photographer's name and date photograph was taken.

Photographer's name S.J. Raiche PAT HOLMES 7 on back

Address (SHS+PO) SHS+PO 12-73

7. Construction: a) Wall material; stone _____ brick _____ wood frame X

other (specify) _____

b) Present condition; very good state of repair _____ fair _____

poor X much altered _____ ruins _____

8. References: a) Local Histories _____

b) County Historical Atlas _____

c) Local libraries and librarians (give name and address) _____

Rebuilt in 30s

Interview with Stanley Wolbern

9. Site is important because Assoc. w local black history.

10. Site Inspector's Name C.R. Thomas and Marjellen McWilliams

COMMENTS: (Use reverse side, if necessary) Original front porch has been enclosed with new foundation under porch.

Ward McDaniel

10

MISSOURI STATE PARK BOARD
MISSOURI STATE HISTORICAL SURVEY

Wilhite Home

57

SITE DATE FORM 170A-1

Date of Inspection 10/20/73

~~#22~~

Please type or print in ink: ~~Betty~~ Wilhite

1. Site Name Betty Wilhite Home #22

2. Site Location

a. County Boone Section 1 Township 48N Range 15W

b. Town Rocheport Street and Number 1st St

3. Present Owner Maggie Wilhite

Address Rocheport, Mo.

4. Present Use of Site House

Historic Use of Site House

5. Approximate Date of Construction 1840's

6. Identification Photograph: Number enclosed _____ Date Exposed 9-71

Please label reverse side with site name, location the compass point of view, the photographer's name and date photograph was taken.

Photographer's name S. J. RAICHE PAT HOLMES > on back

Address SHS+PO SHS+PO 12-78

7. Construction: a) Wall material; stone _____ brick X wood frame X(?)

other (specify) _____

b) Present condition; very good state of repair _____ fair _____

poor X much altered _____ ruins _____

8. References: a) Local Histories _____

b) County Historical Atlas _____

c) Local libraries and librarians (give name and address) _____

Interview with Mrs. Snover Young

9. Site is important because only house in Rocheport with brick lower layer (possibly exposed basement) and clapboard upper story

10. Site Inspector's Name C. R. Thomas and Margellen McVicker

COMMENTS: (Use reverse side, if necessary) Brick below - segmental arch over lower windows. Porch with small square columns. Appears wood frame above.

~~Mrs. Maggie Wilhite~~

KODAK TRI X PAN F
9

MISSOURI STATE PARK BOARD
MISSOURI STATE HISTORICAL SURVEY

Potts - James Home #50

SITE DATE FORM 170A-1

Date of Inspection 11/9/73

~~#56~~ Fourth St.

Please type or print in ink: Price Potts ~~House~~ - Leroy James Home

1. Site Name ~~James - Stickel House~~ #56

2. Site Location

a. County Boone Section 1 Township 48N Range 15W

b. Town Rocheport Street and Number 504 4TH ST

3. Present Owner Mr. + Mrs. Leroy James

Address Rocheport, Mo

4. Present Use of Site House

Historic Use of Site House late 3rd quarter of

5. Approximate Date of Construction ~~1856 - 90~~ ? 19th C.

9/11

6. Identification Photograph: Number enclosed _____ Date Exposed _____

Please label reverse side with site name, location the compass point of view, the photographer's name and date photograph was taken.

Photographer's name S J Raiche

Address SHS + PO

7. Construction: a) Wall material; stone _____ brick _____ wood frame X

other (specify) _____

b) Present condition; very good state of repair _____ fair X

poor _____ much altered X ruins _____

8. References: a) Local Histories _____

b) County Historical Atlas _____

c) Local libraries and librarians (give name and address) _____

Interview with Stanley Welbern

9. Site is important because _____

10. Site Inspector's Name Curtis Thomas & Maryellen McVicker

COMMENTS: (Use reverse side, if necessary) Front door has been moved to the side which has a saltbox slant

Potts-James home
looking N.W.
taken by Dorothy J. Caldwell
1-21-76

MISSOURI STATE PARK BOARD
MISSOURI STATE HISTORICAL SURVEY

Scobee-Gardner Home 38

SITE DATE FORM 170A-1

Date of Inspection 11/9/73

~~#55~~

Please type or print in ink: ~~H.~~ Gardner

1. Site Name W. W. ~~Scobee~~ House – Hugh Gardner Home #55

2. Site Location

a. County Boone Section 1 Township 48N Range 15W

b. Town Rocheport Street and Number 304 Lewis

3. Present Owner Mrs. Mrs. Hugh Gardner

Address Rocheport, Mo. 65279

4. Present Use of Site House

Historic Use of Site House

5. Approximate Date of Construction ~~1903~~ 1901 DJC

6. Identification Photograph: Number enclosed Date Exposed 12-73

Please label reverse side with site name, location the compass point of view, the photographer's name and date photograph was taken.

Photographer's name PAT HOLMES

Address SHSMO

7. Construction: a) Wall material; stone ____ brick ~~X~~ poured concrete wood frame ____

other (specify) ~~Stucco over, grooved to resemble stone blocks~~

b) Present condition; very good state of repair X fair ____

poor ____ much altered ____ ruins ____

8. References: a) Local Histories ____

b) County Historical Atlas ____

c) Local libraries and librarians (give name and address) ____

9. Site is important because PRESERVES ORIGINAL TIN ROOF WITH ~~#~~ ELEUR DE LIS finials DESIGN AND ~~SCORED STUCCO ON WALLS~~ poured concrete walls - scored

10. Site Inspector's Name Curtis Thomas & Maryellen McTicker

COMMENTS: (Use reverse side, if necessary) Nice tin roof

2 story - poured concrete (scored?) DJC -

~~Suspect stucco over wood.~~

grooved -

DJC #26

Lewis St

Date of Inspection 1/20/76 # 39

1. Site Name: Tom Matheny - Stanley Welbern Home
2. Site Location:
   County Boone Sec. 1 Tship. 48N Range 15W
   Town Rocheport Street Second
3. Present Owner: Stanley Welbern
   Address: Rocheport
4. Present Use of Site: Home
   a. Historic Use of Site: Home
5. Approximate Date of Construction: 1920
6. Identification Photograph: Date Exposed 1/20/76
   Photographer's Name Dorothy J. Caldwell
   Address Rocheport
7. Construction: a) wall material wood frame
   b) Present Condition very good state of repair
8. References:
   Interview with Stanley and Rowena Welbern
9. Site is important because it is similar to other houses in design
10. 2-story covered with asbestos siding
11. Site Inspector's Name: Dorothy J. Caldwell

Matheny - Welburn home
looking N. of West
Dorothy J. Caldwell 1-21-76

MISSOURI STATE PARK BOARD
MISSOURI STATE HISTORICAL SURVEY

B. McAllister - Earl Murray - Earl Champion - Earl Rapp Home #40

SITE DATE FORM 170A-1 A. McAllist. - Earl Murray

Date of Inspection 10/20/73

#34 B. McAllister - Earl Murray McAllister-Rapp Home

Please type or print in ink: Earl Champion -

1. Site Name Earl Rapp House #34
Lewis St.

2. Site Location
a. County Boone Section 1 Township 48N Range 15W
b. Town Rocheport Street and Number Lewis St.

3. Present Owner Miss Bonnie Fredmeyer
Address Rocheport, Mo.

4. Present Use of Site House
Historic Use of Site House ~~c. 1890~~ 1850s
1850s DJC

5. Approximate Date of Construction ~~mid 19th Century~~

6. Identification Photograph: Number enclosed _____ Date Exposed ~~9/91~~ 12-73
Please label reverse side with site name, location the compass point of view, the photographer's name and date photograph was taken.
Photographer's name ~~S. J. Raiche~~ PAT HOLMES
Address ~~(SHS&PO)~~ SHS&PO

7. Construction: a) Wall material; stone _____ brick _____ wood frame X
other (specify) _____
b) Present condition; very good state of repair _____ fair X
poor _____ much altered _____ ruins _____

8. References: a) Local Histories _____
b) County Historical Atlas _____
c) Local libraries and librarians (give name and address) _____

9. Site is important because 5-bay house.

10. Site Inspector's Name Curtis Thomas & Maryellen McVicker

COMMENTS: (Use reverse side, if necessary) Similar to #32 - Grossman - Barth
1 story, 5 bay. Door & transom + side lights. picket fence.

~~Miss~~

DJC #27

MISSOURI STATE PARK BOARD
MISSOURI STATE HISTORICAL SURVEY

SITE DATE FORM 170A-1

#41

Date of Inspection 10/20/73

~~#33~~

Please type or print in ink: Hern - Shippert Home — James Hern — Walter Shippert Home

1. Site Name ~~Walt~~ Shippert House Lewis St. ~~#33~~

2. Site Location

a. County Boone Section 1 Township 48N Range 15W

b. Town Rocheport Street and Number Lewis St.

3. Present Owner Mr. + Mrs. Walter Shippert

Address Rte. #1, Rocheport

4. Present Use of Site House

Historic Use of Site House

5. Approximate Date of Construction ca. ~~[illegible]~~ ~~1820s~~ 1840s DJC late 1800s

6. Identification Photograph: Number enclosed _____ Date Exposed ~~[illegible]~~ 12/73

Please label reverse side with site name, location the compass point of view, the photographer's name and date photograph was taken.

Photographer's name ~~J. Raiche~~ Pat Holmes

Address (SHS+PO)

7. Construction: a) Wall material; stone _____ brick _____ wood frame X

other (specify) covered modern siding

b) Present condition; very good state of repair _____ fair X

poor _____ much altered _____ ruins _____

8. References: a) Local Histories _____

b) County Historical Atlas _____

c) Local libraries and librarians (give name and address) _____

Interview with Stanley Welbern

9. Site is important because PRESERVES ORIGINAL PROPORTIONS OF MID-NINETEENTH CENTURY HOUSE

10. Site Inspector's Name Curtis Thomas & Maryellen McWicker

COMMENTS: (Use reverse side, if necessary) _____

Mr

DJC #28

MISSOURI STATE PARK BOARD
MISSOURI STATE HISTORICAL SURVEY

Bysfield - Butcher Home

#42

SITE DATE FORM 170A-1

Date of Inspection 10/20/73

Please type or print in ink: ~~Bysfield - Sus Wilhite~~ Jesse Bysfield - Harold Butcher Home

1. Site Name ~~Jesse Bysfield~~ ~~Harold Butcher~~ Butcher house on Lewis St. #16

2. Site Location

a. County Boone Section 1 Township 48N Range 15W

b. Town Roebeport Street and Number Lewis St.

3. Present Owner Mrs. Dorothy Butcher

Address

4. Present Use of Site House

Historic Use of Site House

5. Approximate Date of Construction 1840's - 50's

6. Identification Photograph: Number enclosed Date Exposed 10-73

Please label reverse side with site name, location the compass point of view, the photographer's name and date photograph was taken.

Photographer's name PAT HOLMES

Address SHS + PO

7. Construction: a) Wall material; stone brick wood frame X

other (specify) covered in hard siding

b) Present condition; very good state of repair fair

poor much altered X ruins

8. References: a) Local Histories

b) County Historical Atlas

c) Local libraries and librarians (give name and address)

Interview with Stanley Welbern

9. Site is important because Early house with some original windows

10. Site Inspector's Name C. R. Thomas and Marjellen McVicker

COMMENTS: (Use reverse side, if necessary)

Mrs. ~~James~~ Harold Butcher

MISSOURI STATE PARK BOARD
MISSOURI STATE HISTORICAL SURVEY

#43

SITE DATE FORM 170A-1

Date of Inspection 10/20/73

~~#17~~ Boone - Salzmann Home

Please type or print in ink: (~~Black~~)

1. Site Name Corner Ed. Salzmann House #17
Sarah Boone Lewis

2. Site Location

a. County Boone Section 1 Township 48N Range 15W

b. Town Rocheport Street and Number Corner Lewis + First

3. Present Owner Mr. + Mrs. Ed Salzman

Address Rocheport

4. Present Use of Site House

Historic Use of Site House

5. Approximate Date of Construction ca. 1880's

6. Identification Photograph: Number enclosed _____ Date Exposed 12-73

Please label reverse side with site name, location the compass point of view, the photographer's name and date photograph was taken.

Photographer's name PAT HOLMES

Address SHS & PB

7. Construction: a) Wall material; stone _____ brick _____ wood frame X

other (specify) _____

b) Present condition; very good state of repair X fair _____

poor _____ much altered _____ ruins _____

8. References: a) Local Histories _____

b) County Historical Atlas _____

c) Local libraries and librarians (give name and address) _____

Interview with Stanley Welbern

9. Site is important because well preserved with sympathetic owner

10. Site Inspector's Name C. R. Thomas and Maryellen McVicker

COMMENTS: (Use reverse side, if necessary)

Mr. + Mrs. Ed Salzmann

DJC #29

MISSOURI STATE PARK BOARD
MISSOURI STATE HISTORICAL SURVEY

#44

Site Data Form 170A-1

~~#50~~

Date of Inspection 11/2/73

Please type or print in ink:

1. Site Name Ice House (Friends of Rocheport Ice House) #50

2. Site Location

a. County Boone, Section 1, Township 48N, Range 15W

b. Town Rocheport, Street & Number Lewis St - South of alley

3. Present Owner ~~Ro~~ Friends of Rocheport

Address Rocheport

4. Present Use of Site historic site

Historic Use of Site ice house

5. Approximate Date of Construction ~~1900 circa~~ 1870s DJC.

6. Identification Photograph: Number enclosed _____ Date exposed 9/71

Please label reverse side with site name, location, the compass point of view, the photographer's name and date photograph was taken.

Photographer's name S. J. Raithe PAT HOLMES on back

Address SHS + PO SHS + PO 12-73

7. Construction: a) Wall material Stone _____ brick _____ wood frame X

other (specify) lined w brick

b) Present condition very good state of repair X fair _____

poor _____ much altered _____ ruins _____

8. References: a) Local Histories _____

b) County Historical Atlas _____

c) Local libraries and librarians (give name and address) Mrs Grover ~~Wilson~~ Young whose grandfather Mr. Ridgeway built it

9. Site is Important Because One of ~~only 4 existing ice houses~~ the few remaining ice houses in Missouri in the state, uses brick insulation? Source of info. In 1879 ice was put up 15 inches thick in 24" square blocks Columbia Mo. Herald Jan 16, 1879.

10. Site Inspector's Name Curtis Thomas & Maryellen McVicker

DJC #30

William Ridgeway - Grover Young -
Friends of Rocheport Ice House

MISSOURI STATE PARK BOARD
MISSOURI STATE HISTORICAL SURVEY

Nagel - Ridgeway - Young Home

#45

SITE DATE FORM 170A-1

Date of Inspection 11/29/73

~~#54~~

Conrad Nagel ~~Smith~~ - Ridgeway - Young House

Please type or print in ink:

1. Site Name ~~Smith~~ - William ~~Smith~~ Ridgeway House - Grover Young Home #54 Lewis Street

2. Site Location

a. County Boone Section 1 Township 48N Range 15W

b. Town Rocheport Street and Number 305 Lewis St

3. Present Owner ~~Wilbur~~ Grover Young

Address Rocheport

4. Present Use of Site House

Historic Use of Site House

5. Approximate Date of Construction ~~1845-70~~ 1866 DJC

6. Identification Photograph: Number enclosed _____ Date Exposed 9/71

Please label reverse side with site name, location the compass point of view, the photographer's name and date photograph was taken.

Photographer's name S J Raiche

Address SHS+PO

7. Construction: a) Wall material; stone _____ brick _____ wood frame X

other (specify) _____

b) Present condition; very good state of repair X fair _____

poor _____ much altered _____ ruins _____

8. References: a) Local Histories _____

b) County Historical Atlas _____

c) Local libraries and librarians (give name and address) _____

Mrs. ~~Wilbur~~ Grover Young who owns house - granddaughter of William Ridgeway - No abstract to land

9. Site is important because Built by Baptist (Smith) Minister & over 100 years old

10. Site Inspector's Name Curtis Thomas & Maryellen McVicker

COMMENTS: (Use reverse side, if necessary) Original small porch removed Flush siding between pilasters first floor, in gable 1½ story

DJC # 31

Ridgway - Young home
looking N.E.
Dorothy J. Caldwell 1-21-76

MISSOURI STATE PARK BOARD
MISSOURI STATE HISTORICAL SURVEY

SITE DATE FORM 170A-1

Date of Inspection 12/6/73

#60

~~Dennis Chapman~~ ~~Eliza Chapman~~

Please type or print in ink:

1. Site Name Mr. & Mrs. — Mullens (~~Gift Shop Inside~~) Vacant Laura Mitchell none #60

2. Site Location

a. County BOONE Section / Township 48N Range 15W

b. Town ROCHEPORT Street and Number ~~HOUSE~~ Moniteau & SECOND

3. Present Owner Stephen Smith
Address Rocheport, Mo.

4. Present Use of Site ~~GIFT SHOP~~ Vacant
Historic Use of Site ~~HOUSE~~ Home

5. Approximate Date of Construction LAST QUARTER OF 19TH CENTURY

6. Identification Photograph: Number enclosed _____ Date Exposed 12-73

Please label reverse side with site name, location the compass point of view, the photographer's name and date photograph was taken.

Photographer's name PAT HOLMES S. J. RAICHE
Address SHS & PO SHS & PO

7. Construction: a) Wall material; stone _____ brick _____ wood frame X
other (specify) _____

b) Present condition; very good state of repair _____ fair ~~X~~
poor X much altered _____ ruins _____

8. References: a) Local Histories _____

b) County Historical Atlas _____

c) Local libraries and librarians (give name and address) _____
Inlerr

9. Site is important because _____

10. Site Inspector's Name Curtis Thomas and Margellen McVicker

COMMENTS: (Use reverse side, if necessary) _____

FILM
→9A
→10

Date of Inspection 10/6/73

Mullens-Mitchell-Smith Home #5.

1. Site Name: Mullens, Eliza Chapman - Laura Mitchell Home

2. Site Location: County Bone Section 1 Tship 48n
Range 15 W
Town Rockport
Street Moreteau

3. Present Owner: Stephen Smith
Address Hallsville, Mo.

4. Present Use of Site Vacant
Historic Use of Site Home

5. Approximate Date of Construction: Last quarter of 19th Century

6. Identification Photograph: Date Exposed 12/73
Photographer's Name ~~Pat Holmes~~ S. J. Rauche
Address

7. Construction (a) Wall Material wood frame
(b) Present Condition poor

8. References: Interview with Stanley Welborn Rockport

9. Site is important because it is an example of the style and construction of many Rockport homes

10. Site Inspectors Name: Curtis Thomas, Maryellen McVickers, Dorothy Calderell

MISSOURI STATE PARK BOARD
MISSOURI STATE HISTORICAL SURVEY

#4

SITE DATE FORM 170A-1

Date of Inspection 10/18/73

~~HP~~ Please type or print in ink:

1. Site Name Rocheport Railroad Tunnel #2

2. Site Location

a. County Boone Section 1 Township 48N Range 15W

b. Town Rocheport Street and Number West of Moniteau Sh.

3. Present Owner MKT Railroad

Address

4. Present Use of Site Railroad Tunnel

Historic Use of Site " "

5. Approximate Date of Construction ~~1890's~~ 1893

6. Identification Photograph: Number enclosed 12/73 PAT HOLMES

Please label reverse side with site name, location the co grapher's name and date photograph was taken.

Photographer's name PAT HOLMES

Address SHS&PD

7. Construction: a) Wall material; stone X brick wood frame

other (specify)

b) Present condition; very good state of repair X fair

poor much altered ruins

8. References: a) Local Histories Columbia Missouri Herald August 25, 1892, Columbia Missouri Statesman Oct. 27, 1892

b) County Historical Atlas

c) Local libraries and librarians (give name and address)

Mrs. ~~Wilbur~~ Grover Young of Rocheport

9. Site is important because construction an engineering feat that improved transportation to Rocheport

10. Site Inspector's Name C. R. Thomas and Maryellen McVicker

COMMENTS: (Use reverse side, if necessary) Not rock excepted when constructed so hauled in rock to put over tunnel. Only tunnel on MKT ~~(See letter)~~ Letter from L. Mitchey Crieg, former vice president public relations Missouri-Kansas-Texas Railroad Company, February 6, 1972.

MISSOURI-KANSAS-TEXAS RAILROAD COMPANY
420 GIMBLIN ROAD
SAINT LOUIS, MO. 63147

M. RITCHEY CRING
VICE PRESIDENT-PUBLIC RELATIONS
RETIRED

February 6, 1971.

Dear Mrs. Caldwell:

Shortly after receiving your letter of December 2, seeking information about the Katy Railroad tunnel at Rocheport, I started digging for some information. I have since retired from the Katy, which did end my research, and I have finally secured some information, which I am giving you herein:

The length of tunnel is 243 feet, width 16 feet, height 23 feet. 4,633 cu. yds. of excavation was performed to complete the tunnel. 154 feet of it is lined with square stone on the side walls with a brick arch top. We do not have a record of the cost, but in 1918 the Interstate Commerce Commission assessed a value of it at that time of $28,545.

Neither do we have the exact date of construction, but the rail line between Machens and Franklin was completed in 1893, so we figure the tunnel was constructed either that year or a short time before.

Many years ago four passenger trains and six freight trains (in both directions), along with locals from time to time, passed through the tunnel. Today four and some times six freight trains use it - no passenger trains. So far as I know the nearest tunnel (not now in operation) was the old Missouri Pacific tunnel near Barret Station, west of St. Louis. Don't know of any others.

I hope this will be helpful to you. If I can be of service at any time just let me know.

Sincerely,

M. R. Cring

Mrs. Dorothy J. Caldwell,
Associate Editor,
Missouri Historical Review,
The State Historical Society of Missouri,
Columbia, Missouri. 65201

20 STRATFORD LANE
ST. LOUIS, MO. 63144
(314) 961-8873

MISSOURI STATE PARK BOARD
MISSOURI STATE HISTORICAL SURVEY

Minor-Langdon Home

Caldwell Survey No → #1

SITE DATE FORM 170A-1

Date of Inspection 1/20/76

Please type or print in ink:

1. Site Name Minor - Langdon Home Ourby Student Survey No. Here

2. Site Location

a. County Boone Section 1 Township 48 N Range 15 W

b. Town Rocheport Street and Number Moniteau

3. Present Owner John Langdon

Address Rocheport, Mo.

4. Present Use of Site Home

Historic Use of Site Home

5. Approximate Date of Construction Antebellum

6. Identification Photograph: Number enclosed _____ Date Exposed 1/26/76

Please label reverse side with site name, location the compass point of view, the photographer's name and date photograph was taken.

Photographer's name Dorothy J. Caldwell

Address Rocheport

7. Construction: a) Wall material; stone _____ brick ✓ wood frame ✓

other (specify) _____

b) Present condition; very good state of repair ✓ fair _____

poor _____ much altered _____ ruins _____

8. References: a) Local Histories _____

b) County Historical Atlas _____

c) Local libraries and librarians (give name and address) _____

Interview with John Langdon

9. Site is important because Built close to Missouri River, according to local legend it was originally the home of two steam boat Captains. 2 original rooms are solid brick. Formerly a fireplace between. House now modernized.

10. Site Inspector's Name Dorothy J. Caldwell

COMMENTS: (Use reverse side, if necessary) _____



Myron - Langdon
looking NW
taken by Dorothy J. Caldwell
1-21-76

MISSOURI STATE PARK BOARD
MISSOURI STATE HISTORICAL SURVEY

2

SITE DATE FORM 170A-1 Date of Inspection 10/18/73

NE corner 1st + Monteau

Please type or print in ink:

1. Site Name George Gregory Home - Friends of Rocheport Museum
2. Site Location
   a. County Boone Section 1 Township 48 N Range 15 W
   b. Town Rocheport Street and Number Monteau Street
3. Present Owner Friends of Rocheport
   Address Mr. Marvin Moore, president, Rocheport, Mo.
4. Present Use of Site Museum
   Historic Use of Site Meeting place Disciples of Christ, Home - Store
5. Approximate Date of Construction 1830s
6. Identification Photograph: Number enclosed _____ Date Exposed _____
   Please label reverse side with site name, location the compass point of view, the photographer's name and date photograph was taken.
   Photographer's name _____
   Address _____
7. Construction: a) Wall material; stone _____ brick ✓ wood frame (in rear) restored
   other (specify) partial stucco covering
   b) Present condition; very good state of repair X fair _____
   poor _____ much altered _____ ruins _____
8. References: a) Local Histories _____
   b) County Historical Atlas _____
   c) Local libraries and librarians (give name and address) _____
   W. W. Davis, "The Christian Rocheport, Mo Christian Church," The Christian, March 28, 1878. Archives Disciples of Christ Historical Society, Nashville, Tenn.
9. Site is important because Home of early Rocheport pioneer merchant - meeting place of Disciples of Christ congregation soon after organization in 1837
10. Site Inspector's Name _____

COMMENTS: (Use reverse side, if necessary) Rear frame addition is a reconstruction which replaced a former pre-Civil War frame addition. (From term paper in State Historical Society based on an interview with Frank Dimmitt in the 1940s).

MISSOURI STATE PARK BOARD
MISSOURI STATE HISTORICAL SURVEY

included in DJC HIST. DIST. ✓

SITE DATE FORM 170A-1

Date of Inspection 10/18/73

#1 NE Corner of 1st & Moniteau

Please type or print in ink:

George Gregory Home -

1. Site Name Friends of Rocheport Museum #1

2. Site Location

a. County Boone Section 1 Township 48 N Range 15 W

b. Town Rocheport Street and Number Moniteau St.

3. Present Owner Society of Friends of Rocheport

Address Rocheport, Mo. Moniteau Street

4. Present Use of Site Museum

Historic Use of Site Home - Store

5. Approximate Date of Construction 1840's

12/73 &

6. Identification Photograph: Number enclosed _____ Date Exposed ~~9/71~~

Please label reverse side with site name, location the compass point of view, the photographer's name and date photograph was taken.

Photographer's name ~~S. J. Raiche~~ & Pat Holmes

Address ~~Sept. 71~~ (SHS+PO)

7. Construction: a) Wall material; stone _____ brick ✓ wood frame in rear (restored)

other (specify) partially stucco cover

b) Present condition; very good state of repair X fair _____

poor _____ much altered _____ ruins _____

8. References: a) Local Histories The Christian, "The Rocheport, Mo. Christian Church," M. M. Davis, March 28, 1878, from Archives of Disciples of Christ Historical Society, Nashville, Tenn.

b) County Historical Atlas

c) Local libraries and librarians (give name and address) Dorothy Caldwell, Rocheport

9. Site is important because Built as a store, used as a home later by George Gregory built in 1840's. The Disciples of Christ Congregation, organized 1837, met in this building for a brief period. A debate between Brother Jerry Lancaster of the Christian Congregation and the Reverend Nand Fisher, of the Methodist Church, was held there

10. Site Inspector's Name C. R. Thomas and Marjellen McVicker

COMMENTS: (Use reverse side, if necessary) rear frame add. is reconstruction.

DJC #1

1 Rochepot Residence
NE Corner 1st & Moniteau
S. J. Raicne Photo Sept. 1971

view 1971 S E. frame addn.

Monteau

Date of Inspection 1/26/76

1. Site Name: Cox - George Welbern - Alfred Perkins Home
2. Site Location: Monteau Street - Rochefort
3. County Boone Sec. 1 Tship 48 N Range 15 W
3. Present Owner: Alfred Perkins
   Address Rochefort
4. Present Use of Site Home
   Historic Use of Site Home
5. Approximate Date of Construction Early 1900s
6. Identification Photograph Date Exposed 1/26/76
   Photographer's Name: Dorothy J. Caldwell
   Address: Rochefort
7. References:
8. Construction a) Wall Material: Wood Frame
   b) Present Condition: Very good state of repair
9. Site is important because it is similar in style to other houses in the district. Small curved shingles decorate front gable.
10. Site inspector's Name Dorothy J. Caldwell

Cox - Welborn - Perkins home
looking N W
Dorothy J. Caldwell
1-29-76

MISSOURI STATE PARK BOARD
MISSOURI STATE HISTORICAL SURVEY

@ Howell - Burroughs Home #51

SITE DATE FORM 170A-1

Date of Inspection 10/20/73

~~#23~~

Please type or print in ink: James O' Howell -

1. Site Name Leslie Burroughs Home #23

2. Site Location

a. County Boone Section 1 Township 48N R -15W

b. Town Street and Number Pike #204

3. Present Owner Mrs Leslie R. Burroughs -

Address Rocheport, Mo.

4. Present Use of Site House

Historic Use of Site House

5. Approximate Date of Construction 1850's

6. Identification Photograph: Number enclosed Date Exposed ~~9/4~~ 10-73

Please label reverse side with site name, location the compass point of view, the photographer's name and date photograph was taken.

Photographer's name ~~S.J. Raiche~~ PAT HOLMES on back

Address ~~(SHS + PO)~~ SHS + PO

7. Construction: a) Wall material; stone brick wood frame X

other (specify)

b) Present condition; very good state of repair fair

poor X much altered ruins

8. References: a) Local Histories

b) County Historical Atlas

c) Local libraries and librarians (give name and address)

Interview with Mrs. Grover Young and Stanley Welborn

9. Site is important because relatively unaltered example of its period

10. Site Inspector's Name C. R. Thomas and Marjellen McVicker

COMMENTS: (Use reverse side, if necessary) Nice Greek Revival gable molding Victorian porch added in front. Very similar to #32 Grossman - Barth House

Surendale Farm, Call Mrs. Burroughs -

Pb 5:

52

Date of Inspection 1/20/76

1. Site Name Jackman - Connor Home
Robert Jackman - Grant Connor

2. Site Location:
a. County Boone Sec. 1 Tshp. 48 N. Range 15W
b. Town Rocheport Street Pike

3. Present Owner: Connor heirs
Address Rocheport, Mo.

4. Present Use of Site: Vacant
Historic Use of Site Home

5. Approximate Date of Construction: 1850s

6. Identification Photograph: Date Exposed 1/20/76

* Photographer's Name Dorothy J. Calderell
Address: Rocheport

7. Construction; a. Wall Material Wood frame
b. present Condition ruins

8. References:
Interview with Mrs. Wallace Jackman

9. Site is important because it is one of the early Rocheport homes

10. Site Inspector's Name: Dorothy J. Calderell

JAN • 76

Jackman - Connor home
looking S. E.
1/21/76 Dorothy J. Caldwell

MISSOURI STATE PARK BOARD
MISSOURI STATE HISTORICAL SURVEY

Murray-Brown Home #158

SITE DATE FORM 170A-1

Date of Inspection 1/1/76

Please type or print in ink:

1. Site Name John Murray-Gary Brown Home
2. Site Location
   a. County Boone Section 1 Township 48N Range 15W
   b. Town Rocheport Street and Number Second Street
3. Present Owner Mr. and Mrs. Gary Brown
   Address Rocheport
4. Present Use of Site Home
   Historic Use of Site Telephone Office
5. Approximate Date of Construction 1880's.
6. Identification Photograph: Number enclosed _____ Date Exposed _____
   Please label reverse side with site name, location the compass point of view, the photographer's name and date photograph was taken.
   Photographer's name _____
   Address _____
7. Construction: a) Wall material; stone _____ brick _____ wood frame X
   other (specify) Covered with steel siding
   b) Present condition; very good state of repair X fair _____
   poor _____ much altered _____ ruins _____
8. References: a) Local Histories Columbia Herald, Aug. 15, 1878
   b) County Historical Atlas _____
   c) Local libraries and librarians (give name and address) _____
   Interviews with Mrs. Grover Young and Stanley Welbern
9. Site is important because formerly used as telephone office. A telephone was installed between Rocheport & Columbia in 1878. Columbia Herald, July 11, 1878
10. Site Inspector's Name Dorothy Caldwell

COMMENTS: (Use reverse side, if necessary) Three-bay, one-story house.

Murray - Brown home
looking S. of West
Dorothy J. Caldwell
1-21-76

MISSOURI STATE PARK BOARD
MISSOURI STATE HISTORICAL SURVEY

SITE DATE FORM 170A-1 Date of Inspection 10/18/~~2~~73

~~##~~ #13

Please type or print in ink: John Murray Home - Gary Brown Home

1. Site Name ~~1 story house, 2nd St asphalt siding~~ #3

2. Site Location

a. County Boone Section 1 Township 48N Range 15W

b. Town Rocheport Street and Number Second St.

3. Present Owner Mr. & Mrs. Gary Brown
Address Rocheport

4. Present Use of Site house
Historic Use of Site house ~~Early 1900's~~ 19th Century
1880s DJC

5. Approximate Date of Construction ~~c. 3rd quarter of 19th century~~ mid-19th century

6. Identification Photograph: Number enclosed _____ Date Exposed 9/71

Please label reverse side with site name, location the compass point of view, the photographer's name and date photograph was taken.

Photographer's name S.J. Raiche
Address (SHS & PO)

7. Construction: a) Wall material; stone _____ brick _____ wood frame _____
other (specify) ~~asphalt~~ Steel siding ~~over Cyes~~

b) Present condition; very good state of repair X fair _____
poor _____ much altered _____ ruins _____

8. References: a) Local Histories Columbia Herald, August 15, 1878

b) County Historical Atlas _____

c) Local libraries and librarians (give name and address) _____

9. Site is important because Early one-story house near center of town

10. Site Inspector's Name C. P. Tolman and Marjella McVicker

COMMENTS: (Use reverse side, if necessary) ~~Covered with fake brick~~ siding
3-bay (or 3/5 house)
Former telephone exchange (DJC)
Covered with steel siding - recently
Mr. & Mrs. Gary Brown

DJC #36

MISSOURI STATE PARK BOARD
MISSOURI STATE HISTORICAL SURVEY

#59

SITE DATE FORM 170A-1

Date of Inspection 12-73

~~#63~~

Please type or print in ink:

1. Site Name Historic Marker - Boonslick Road Marker #63

2. Site Location

a. County Boone Section 1 Township 48 N Range 15 W

b. Town Rocheport Street and Number Second St

3. Present Owner

Address

4. Present Use of Site Historic Marker

Historic Use of Site Boonslick Road

5. Approximate Date of Construction 1913

6. Identification Photograph: Number enclosed Date Exposed 12-73

Please label reverse side with site name, location the compass point of view, the photographer's name and date photograph was taken.

Photographer's name PAT HOLMES

Address SHS + PO

7. Construction: a) Wall material; stone X brick wood frame

other (specify)

b) Present condition; very good state of repair X fair

poor much altered ruins

8. References: a) Local Histories Floyd C. Shoemaker, Missouri and Missourians (St Louis, 1942), I, 587

b) County Historical Atlas

c) Local libraries and librarians (give name and address)

9. Site is important because

10. Site Inspector's Name Curtis Thomas & Maryellen McVicker

COMMENTS: (Use reverse side, if necessary) Erected by Daughters of the American Revolution and the State of Missouri to commemorate one of the earliest trails in Missouri. 1913

DJC. #37

Boonslick Road Marker
looking W. of South
Dorothy J. Caldwell 1-21-76

MISSOURI STATE PARK BOARD
MISSOURI STATE HISTORICAL SURVEY

#60

SITE DATE FORM 170A-1

Date of Inspection 10/18/73

~~#13~~

Please type or print in ink:

1. Site Name ~~303 Second St. Chin House (Grossman)~~ Chinn-Gentry House [Grossman-Chinn-Gentry? Polley] #13

2. Site Location

a. County Boone Section 1 Township 48N Range 15W

b. Town Rocheport Street and Number 303 Second St.

3. Present Owner James Hourigan

Address Columbia, Mo.

4. Present Use of Site House ~~(empty)~~

Historic Use of Site House

5. Approximate Date of Construction ~~1840's - 1850's~~ 1830s DJC

6. Identification Photograph: Number enclosed _____ Date Exposed 9/71

Please label reverse side with site name, location the compass point of view, the photographer's name and date photograph was taken.

Photographer's name S.J. Raiche PAT HOLMES on back

Address (SHS+PO) SHS+PO 12/73

7. Construction: a) Wall material; stone _____ brick _____ wood frame X

other (specify) _____

b) Present condition; very good state of repair _____ fair ~~X~~

poor _____ much altered _____ ruins _____

8. References: a) Local Histories _____

b) County Historical Atlas _____

c) Local libraries and librarians (give name and address) _____

9. Site is important because fine woodwork - original fireplace

10. Site Inspector's Name C.R. Thomas and Marjellen McVicker

COMMENTS: (Use reverse side, if necessary) original brick outhouse, chip roof + cupola matching brick smokehouse (maybe summer kitchen House ~~appears to be~~ undergoing restoration. First wine cellar in Rocheport. Built by Grossman - sold to Chinn reconstructed early 1970s, retains original 3 bay facade, side hall & U-plan stair, in 2 story frame

Mr. James Hourigan

DJC #38

KODAK SAFETY FILM

MISSOURI STATE PARK BOARD
MISSOURI STATE HISTORICAL SURVEY

Chiu - Sentry - Hourigan Home

#60

SITE DATE FORM 170A-1

Date of Inspection _____

Please type or print in ink:

1. Site Name Leopold Grossman - Dr. E. H. Chiu - B. S. Sentry Home

2. Site Location

a. County Boone Section 1 Township 48 N Range 15 W

b. Town Rocheport Street and Number Second St.

3. Present Owner James Hourigan

Address Rocheport, Mo.

4. Present Use of Site Home

Historic Use of Site Home

5. Approximate Date of Construction 1840s

6. Identification Photograph: Number enclosed _____ Date Exposed _____

Please label reverse side with site name, location the compass point of view, the photographer's name and date photograph was taken.

Photographer's name _____

Address _____

7. Construction: a) Wall material; stone _____ brick _____ wood frame X

other (specify) _____

b) Present condition; very good state of repair X fair _____

poor _____ much altered _____ ruins _____

8. References: a) Local Histories _____

b) County Historical Atlas _____

c) Local libraries and librarians (give name and address) _____

9. Site is important because Fine woodwork - original fireplaces and stairway. Original brick outhouse with hip roof and cupola restored. Similar to those seen at Williamsburg. Also a matching brick smokehouse.

10. Site Inspector's Name _____

COMMENTS: (Use reverse side, if necessary) House remodeled with an addition, 1975. Retains original 3-bay facade, side hall, U-shaped stairway - two-story frame. Had first wine cellar in Rocheport.

Chinn - Gentry - Hourigan home
Looking S.E.
Mrs. Dorothy J. Caldwell
1-21-76

MISSOURI STATE PARK BOARD
MISSOURI STATE HISTORICAL SURVEY

Bysfield - Rodabaugh Home #6

SITE DATE FORM 170A-1

Date of Inspection 10/22/75

~~#15~~

Please type or print in ink: F. Ek

1. Site Name ~~401 2nd St.~~ Bysfield Home - Donald Rodabaugh #15

2. Site Location

a. County Boone Section 1 Township 48N Range 15W

b. Town Rocheport Street and Number 401 Second St.

3. Present Owner Dr. & Mrs. Donald Rodabaugh

Address Rocheport, Mo.

4. Present Use of Site House

Historic Use of Site House

5. Approximate Date of Construction ~~1900~~ 1912.

6. Identification Photograph: Number enclosed _____ Date Exposed 12-23

Please label reverse side with site name, location the compass point of view, the photographer's name and date photograph was taken.

Photographer's name PAT HOLMES

Address SHSO PO

7. Construction: a) Wall material; stone _____ brick _____ wood frame X

other (specify) _____

b) Present condition; very good state of repair _____ fair X

poor _____ much altered _____ ruins _____

8. References: a) Local Histories _____

b) County Historical Atlas _____

c) Local libraries and librarians (give name and address) _____

9. Site is important because typical for its era

10. Site Inspector's Name C. R. Ahmer and M. Gwyellen McVicker

COMMENTS: (Use reverse side, if necessary) Porch on back has nice pilasters and paneled area under windows. Is it original? Yes. Bysfield, a lumber merchant, used fine materials in this home, restored in 1975. Carpet added. Dr. & Mrs. Donald Rodabaugh

DJC #39

Bysfield - Rodabaugh home
looking S.W.
Dorothy J. Caldwell
1-21-76

MISSOURI STATE PARK BOARD
MISSOURI STATE HISTORICAL SURVEY

Drake - Rude - Rouse Home

#62

SITE DATE FORM 170A-1

Date of Inspection 12/5/73

~~#60~~

Please type or print in ink: Sec Drake Wm. Cochran - Dr. W. E. Angell

1. Site Name Corner 2nd & Pike Harry Rude Home #65

2. Site Location

a. County Boone Section 1 Township 48N Range 15W

b. Town Rocheport Street and Number 2nd & Pike

3. Present Owner Mr & Mrs. Isaac Rouse

Address Rocheport, Mo.

4. Present Use of Site house

Historic Use of Site house

5. Approximate Date of Construction ~~1890's~~ 1900

6. Identification Photograph: Number enclosed _____ Date Exposed 12-73

Please label reverse side with site name, location the compass point of view, the photographer's name and date photograph was taken.

Photographer's name PAT HOLMES

Address SHS+PO

7. Construction: a) Wall material; stone _____ brick _____ wood frame X

other (specify) _____

b) Present condition; very good state of repair X fair _____

poor _____ much altered _____ ruins _____

8. References: a) Local Histories _____

b) County Historical Atlas _____

c) Local libraries and librarians (give name and address) _____

Interview with Stanley Welborn, Rocheport

9. Site is important because _____

10. Site Inspector's Name Curtis Thomas and Margellen McVicker

COMMENTS: (Use reverse side, if necessary) shingles in gables & clapboards

Drake-Rude-House house
looking S.E.
Dorothy J. Caldwell
10-21-75

MISSOURI STATE PARK BOARD
MISSOURI STATE HISTORICAL SURVEY

Tumy - Williams Home #63

SITE DATE FORM 170A-1

Date of Inspection 10/20/73

~~#30~~

Please type or print in ink:

1. Site Name Henry Tumy House - ~~W. F.~~ W. F. Engell - Edward Williams Home #30

2. Site Location
   a. County Boone Section 1 Township 48 N Range 15 W
   b. Town Rocheport Street and Number Clark & Second

3. Present Owner Edward Williams
   Address Columbia

4. Present Use of Site House
   Historic Use of Site House

5. Approximate Date of Construction ~~1830's 40's~~ 1860s DJC

6. Identification Photograph: Number enclosed _____ Date Exposed ~~9/71~~ 12-73
   Please label reverse side with site name, location the compass point of view, the photographer's name and date photograph was taken.
   Photographer's name ~~S. J. Raiche~~ PAT HOLMES
   Address ~~(SHS & PO)~~ SHS & PO on back also

7. Construction: a) Wall material; stone _____ brick _____ wood frame X
   other (specify) covered with modern siding
   b) Present condition; very good state of repair _____ fair X
   poor _____ much altered _____ ruins _____

8. References: a) Local Histories History of Boone County, 1882, 1012
   b) County Historical Atlas _____
   c) Local libraries and librarians (give name and address) Name gotten from Mrs Grover Young of Rocheport

9. Site is important because good degree of original integrity
   Henry Tumy began business in Rocheport in 1843.
   In 1882 he was the oldest business man in Rocheport.

10. Site Inspector's Name Curtis Thomas & Maryellen McVicker

COMMENTS: (Use reverse side, if necessary) Shutters removed, new siding covers cornice moldings. Porch has been enlarged. Appears to have been the width of the door and side lights plus the area of flush board siding still visible

In 1882, Henry Tumy, 5 bay 2 story saddler and tanner, was the oldest businessman in Rocheport. He began business in 1843 DJC #40

to one side of the door

MISSOURI STATE PARK BOARD
MISSOURI STATE HISTORICAL SURVEY

Bentley - Campbell - Kotiw Home #64

SITE DATE FORM 170A-1

Date of Inspection 10/20/73

~~#31~~

Please ~~type or print in ink~~: Mary Bentley ~~Charles T. Campbell~~ - John Kotiw Home

1. Site Name ~~Campbell House~~ #31

2. Site Location

a. County Boone Section 1 Township 48 N Range 15W

b. Town Rocheport Street and Number 2nd + Lewis

3. Present Owner ~~H. C. Bailey~~ Mr. John Kotiw, Rocheport

Address ~~Rocheport~~

4. Present Use of Site House

Historic Use of Site House

5. Approximate Date of Construction ~~1830's~~ 1840's

6. Identification Photograph: Number enclosed _____ Date Exposed ~~9/11~~ 12-73

Please label reverse side with site name, location the compass point of view, the photographer's name and date photograph was taken.

Photographer's name ~~S.J. Raiche~~ PAT HOLMES

Address ~~(SHS + PO)~~ SHS + PO

7. Construction: a) Wall material; stone _____ brick _____ wood frame X

other (specify) covered with modern siding

b) Present condition; very good state of repair X fair _____

poor _____ much altered _____ ruins _____

8. References: a) Local Histories _____

b) County Historical Atlas _____

c) Local libraries and librarians (give name and address) Mrs ~~Esther~~ Grover Young of Rocheport

9. Site is important because First school in town held in this building

10. Site Inspector's Name Curtis Thomas & Maryellen McVicker

COMMENTS: (Use reverse side, if necessary) Very attractive Greek revival porch, nice architrave + cornice molding on porch. Door with transome + side lights appears original.

DJC #41

MISSOURI STATE PARK BOARD
MISSOURI STATE HISTORICAL SURVEY

Grossman-Barth-Caldwell Home #65

SITE DATE FORM 170A-1

Date of Inspection 10/20/73

~~#32~~

Please type or print in ink:

~~P.J. Mitchell~~

1. Site Name Leopold Grossman & Moses Barth (Caldwell) House #32

2. Site Location

a. County Boone Section 1 Township 48N Range 15W

b. Town Rocheport Street and Number

3. Present Owner Mrs. Dorothy Caldwell

Address Rocheport

4. Present Use of Site House

Historic Use of Site House

5. Approximate Date of Construction 1855 (1850s DJC)

6. Identification Photograph: Number enclosed _____ Date Exposed 12-73

Please label reverse side with site name, location the compass point of view, the photographer's name and date photograph was taken.

Photographer's name PAT HOLMES

Address SHS+PO

7. Construction: a) Wall material; stone _____ brick _____ wood frame X

other (specify) _____

b) Present condition; very good state of repair X fair _____

poor _____ much altered _____ ruins _____

8. References: a) Local Histories Boone County Deed Records, Book 3, 306-307; Book 34, 361 & 362

b) County Historical Atlas _____

c) Local libraries and librarians (give name and address) Mrs Dorothy Caldwell who allowed us to see the abstract which mentions the house

9. Site is important because One of oldest and best preserved homes in Rocheport

10. Site Inspector's Name Curtis Thomas & Maryellen McVicker

COMMENTS: (Use reverse side, if necessary) Now restored Small porch head not original.

Picket fence

Leopold Grossman and Magdalene Grossman, his wife, conveyed the property to Moses and Alexander Barth in 1855. In 1866 Alexander Barth + wife conveyed to Moses Barth and wife, Minna Barth.

DJC #42

Grossman-Barth-Caldwell home
looking N.E.
Dorothy J. Caldwell
1-21-76

MISSOURI STATE PARK BOARD
MISSOURI STATE HISTORICAL SURVEY

Williams - Peeler - DeHaven Home

#66

SITE DATE FORM 170A-1

Date of Inspection 10/20/73

~~#37~~ Sallie Williams

Please type or print in ink: ~~Maude Peeler - Barnett~~ Sallie Williams - Maude Peeler - Herbert DeHaven Home

1. Site Name DeHaven House #37

2. Site Location

a. County Boone Section 1 Township 48N Range 15W

b. Town Rocheport Street and Number 404 2nd ST.

3. Present Owner H. L. DEHAVEN

Address 404 2nd ST.

4. Present Use of Site HOUSE

Historic Use of Site HOUSE

5. Approximate Date of Construction ~~1840~~'s 1850s (DJC)

6. Identification Photograph: Number enclosed _____ Date Exposed _____

Please label reverse side with site name, location the compass point of view, the photographer's name and date photograph was taken.

Photographer's name _____

Address _____

7. Construction: a) Wall material; stone _____ brick _____ wood frame X

other (specify) _____

b) Present condition; very good state of repair _____ fair X

poor _____ much altered _____ ruins _____

8. References: a) Local Histories _____

b) County Historical Atlas _____

c) Local libraries and librarians (give name and address) _____

Interview with Stanley Welborn

9. Site is important because PRESERVES SOME DETAILS OF GREEK REVIVAL INTEGRITY

10. Site Inspector's Name Curtis Thomas & Maryellen McTicker

COMMENTS: (Use reverse side, if necessary) 1 story frame, carved lintels, addition in rear, porch added.

DJC #43

MISSOURI STATE PARK BOARD
MISSOURI STATE HISTORICAL SURVEY

Wilcox-Barth-Dew Home #67

SITE DATE FORM 170A-1

Date of Inspection 10/20/73

~~#39~~

Please type or print in ink:

1. Site Name A. George Moses WILCOX-BARTH HOUSE #38

2. Site Location

a. County Boone Section 1 Township 48N Range 15W

b. Town ROCHEPORT Street and Number Second + Columbia

3. Present Owner Mr. + Mrs. Charles Dew ~~Barth State~~ Rocheport, Mo. 65279

Address WILCOX-BARTH HOUSE

4. Present Use of Site House

Historic Use of Site House

5. Approximate Date of Construction ~~1839~~ 1837 (OTC)

6. Identification Photograph: Number enclosed _____ Date Exposed ~~9/71~~ 1973

Please label reverse side with site name, location the compass point of view, the photographer's name and date photograph was taken.

Photographer's name ~~S.J. Ratche~~ PAT HOLMES

Address ~~(SHS + PO)~~ SHS + PO

7. Construction: a) Wall material; stone _____ brick X wood frame _____

other (specify) _____

b) Present condition; very good state of repair _____ fair X

poor _____ much altered _____ ruins _____

8. References: a) Local Histories ~~Home~~ Boone County Journal, October 8, 1869; History of Boone County, 1882, 1027

b) County Historical Atlas _____

c) Local libraries and librarians (give name and address) _____

9. Site is important because one of largest early homes & association with 2 prominent Boone County families. Reuben Elliott, War of 1812 veteran, built the home, one of the first brick homes in Rocheport

10. Site Inspector's Name Curtis Thomas & Maryellen McVicker

COMMENTS: (Use reverse side, if necessary) Two of original rooms are missing (S. end) addition to N ell — (1970s) Home has been restored with an addition on north. U-shaped stairway with carving. Fireplace in each room of original home, beautiful carved woodwork. Stone lintels with keystone.

DJC #44

Wilcox - Barth - New home
looking N.C.
Dorothy J. Caldwell
1-21-76

MISSOURI STATE PARK BOARD
MISSOURI STATE HISTORICAL SURVEY

Chambers-Rapp Home

68

SITE DATE FORM 170A-1

Date of Inspection 11/21/73

~~#39~~

Please type or print in ink:

1. Site Name ~~Col~~ J. H. Chambers House (Mrs. Helen Rapp) ~~#39~~

2. Site Location
   a. County Boone Section 1 Township 48 N Range 15 W
   b. Town Rocheport Street and Number Columbia & Second

3. Present Owner Mrs. Helen Rapp
   Address Rocheport 65279

4. Present Use of Site House
   Historic Use of Site House

5. Approximate Date of Construction ~~1870's~~ 1878 (DJC)

6. Identification Photograph: Number enclosed _____ Date Exposed 9-71
   Please label reverse side with site name, location the compass point of view, the photographer's name and date photograph was taken.
   Photographer's name S J RAICHE PAT HOLMES
   Address SHS&PO SHS&PO 12-73 on back

7. Construction: a) Wall material; stone _____ brick _____ wood frame X
   other (specify) _____
   b) Present condition; very good state of repair X fair _____
   poor _____ much altered _____ ruins _____

8. References: a) Local Histories Columbia Missouri Statesman, November 21, 1878
   b) County Historical Atlas _____
   c) Local libraries and librarians (give name and address) Mrs. Dorothy Caldwell of Rocheport

9. Site is important because ~~to~~ in the process of being restored by sympathetic owner

10. Site Inspector's Name Curtis Thomas & Maryellen McCracken

COMMENTS: (Use reverse side, if necessary) Porch not match for outlines on the wall of original columns and railings

DJC 45

SAFETY FILM
→30
→30A

MISSOURI STATE PARK BOARD
MISSOURI STATE HISTORICAL SURVEY

SITE DATE FORM 170A-1

#40

69

Date of Inspection 10/20/43

Please type or print in ink:

1. Site Name Christian Church #40

2. Site Location

a. County Boone Section 1 Township 48 N Range 15 W

b. Town Rocheport Street and Number Second St.

3. Present Owner Rocheport Christian Church

Address Rocheport

4. Present Use of Site Church

Historic Use of Site Church

5. Approximate Date of Construction ~~1847~~ 1845 (DJC) ~~1841~~

6. Identification Photograph: Number enclosed _____ Date Exposed 12-73

Please label reverse side with site name, location the compass point of view, the photographer's name and date photograph was taken.

Photographer's name ~~S.J. Raiche~~ PAT HOLMES

Address ~~(SHS + PO)~~ SHS + PO

7. Construction: a) Wall material; stone _____ brick X wood frame _____

other (specify) _____

b) Present condition; very good state of repair X fair _____

poor _____ much altered _____ ruins _____

8. References: a) Local Histories Columbia Mo. Statesman Oct. 7, 1880 ?

(See attached article) Columbia Herald, July 7, 1892

b) County Historical Atlas Missouri Historical Review, XXVI (Jan. 1932) 196

c) Local libraries and librarians (give name and address)

Mrs. Dorothy Caldwell of Rocheport

9. Site is important because May possibly be oldest Christian Church ~~building in Missouri~~ erected by a Disciples of Christ Congregation and in continuous use by them in the United States

10. Site Inspector's Name Curtis Thomas & Maryellen McTicker

COMMENTS: (Use reverse side, if necessary) Cupola appears later, Greek Revival, Flemish bond brick, Nice frosted glass windows, glass is pointed in a square frame Brick changes on back + sides to common bond 2 entrances (both recessed & transoms) Church was overhauled and steeple changed in 1880.

DJC #46

LOG

#90

MISSOURI STATE PARK BOARD
MISSOURI STATE HISTORICAL SURVEY

Site Data Form 170A-1

Chapman - Hollon Home

Date of Inspection 11/2/73

~~#49~~ Please type or print in ink: Chapman

1. Site Name Hollon House #49

2. Site Location

a. County Boone, Section 1, Township 48N, Range 15W

b. Town Rocheport, Street & Number 3rd + Lewis

3. Present Owner Mrs. Charles Hollon

Address Rocheport, Mo.

4. Present Use of Site House

Historic Use of Site House

5. Approximate Date of Construction ~~1850's~~ 1830s (DJC)

6. Identification Photograph: Number enclosed _____ Date exposed 10-73

Please label reverse side with site name, location, the compass point of view, the photographer's name and date photograph was taken.

Photographer's name PAT HOLMES

Address SHS&PO

7. Construction: a) Wall material Stone _____ brick _____ wood frame X

other (specify) _____

b) Present condition very good state of repair _____ fair X

poor _____ much altered _____ ruins _____

8. References: a) Local Histories _____

b) County Historical Atlas _____

c) Local libraries and librarians (give name and address) Mrs ~~Arthur~~ Grover Young whose father was born there.

9. Site is Important Because ~~front room made of logs~~ Some Greek Revival details left, good example of additive I story frame & addns. orig 1 front room, no log.

10. Site Inspector's Name Curtis Thomas & Maryellen McCicker

DJC #48

MISSOURI STATE PARK BOARD
MISSOURI STATE HISTORICAL SURVEY

Campbell - Byers Home #71

SITE DATE FORM 170A-1

Date of Inspection 1/20/76

Please type or print in ink:

1. Site Name B. M. Campbell - Raymond Byers Home
2. Site Location
   a. County Boone Section 1 Township 48N Range 15W
   b. Town Rocheport Street and Number Third St.
3. Present Owner Raymond Byers
   Address Rocheport
4. Present Use of Site Home
   Historic Use of Site Home
5. Approximate Date of Construction Early 1900s
6. Identification Photograph: Number enclosed _____ Date Exposed 1/21/96
   Please label reverse side with site name, location the compass point of view, the photographer's name and date photograph was taken.
   Photographer's name Dorothy J. Caldwell
   Address Rocheport
7. Construction: a) Wall material; stone _____ brick _____ wood frame X
   other (specify) _____
   b) Present condition; very good state of repair X fair _____
   poor _____ much altered _____ ruins _____
8. References: a) Local Histories _____
   b) County Historical Atlas _____
   c) Local libraries and librarians (give name and address) _____
   Interview with Mrs. Grover Young
9. Site is important because _____
10. Site Inspector's Name _____

COMMENTS: (Use reverse side, if necessary) 1 1/2 story with front dormer - covered with steel siding

Campbell - Byers home
looking N.E.
Dorothy J. Caldwell 1-21-76

MISSOURI STATE PARK BOARD
MISSOURI STATE HISTORICAL SURVEY

SITE DATE FORM 170A-1

Date of Inspection 10/20/73

#72

~~#26~~

Please type or print in ink:

1. Site Name Rocheport school #26
Friends of Rocheport School Building

2. Site Location
a. County Boone Section 1 Township 48N Range 15W
b. Town Rocheport Street and Number 3rd & Clark

3. Present Owner Marvin, Moore, President Friends of Rocheport
Address Route 1, Rocheport

4. Present Use of Site Empty
Historic Use of Site School

5. Approximate Date of Construction 1914

6. Identification Photograph: Number enclosed _____ Date Exposed 9/71
Please label reverse side with site name, location the compass point of view, the photographer's name and date photograph was taken.
Photographer's name S.J. Raiche
Address (SHS + PO)

7. Construction: a) Wall material; stone _____ brick X wood frame _____
other (specify) _____
b) Present condition; very good state of repair _____ fair X
poor _____ much altered _____ ruins _____

8. References: a) Local Histories _____
b) County Historical Atlas _____
c) Local libraries and librarians (give name and address) _____

9. Site is important because Last school; only surviving in Rocheport

10. Site Inspector's Name Curtis Thomas & Maryellen McWicker

COMMENTS: (Use reverse side, if necessary) Adapted use resturant-antique shop planned
2 story used as trading post.

DJC #50

M .ATE PARK BOARD
! STATE HISTORICAL SURVEY

Brown-Leggett Home

SITE DATE FORM 170A-1

Date of Inspection _____ #44

Please type or print in ink:

1. Site Name Harry Brown Home / George Leggett Shop -
2. Site Location
   a. County Boone Section 1 Township 48N Range 15W
   b. Town Rochepert Street and Number
3. Present Owner George Leggett
   Address Rochepert
4. Present Use of Site Storage for antiques
   Historic Use of Site Home
5. Approximate Date of Construction 1850s to 1870s
6. Identification Photograph: Number enclosed _____ Date Exposed 9/71
   Please label reverse side with site name, location the compass point of view, the photographer's name and date photograph was taken.
   Photographer's name S. J. Raiche
   Address (SHS & PO)
7. Construction: a) Wall material; stone _____ brick _____ wood frame X
   other (specify) _____
   b) Present condition; very good state of repair _____ fair X
   poor _____ much altered _____ ruins _____
8. References: a) Local Histories _____
   b) County Historical Atlas _____
   c) Local libraries and librarians (give name and address) _____
9. Site is important because Only Gothic Revival window in front facade pediment
10. Site Inspector's Name _____

COMMENTS: (Use reverse side, if necessary) Barge boards and steep gable - resemble Downing's plans for Country homes. Currently painted yellow + green.

MISSOURI STATE PARK BOARD
MISSOURI STATE HISTORICAL SURVEY

Morris - Sampson - Clemens Home #73

SITE DATE FORM 170A-1

Date of Inspection 11/20/76

Please type or print in ink:

1. Site Name S. G. Morris — A. G. Morris - Morris Sampson - Lewis Clemens Home
2. Site Location
   a. County Boone Section 1 Township 48 N Range 15 W
   b. Town Rocheport Street and Number Third & Columbia Sts
3. Present Owner Lewis Clemens
   Address Rocheport
4. Present Use of Site Home
   Historic Use of Site Home
5. Approximate Date of Construction Original Home in 1830s
6. Identification Photograph: Number enclosed _____ Date Exposed 11/21/76
   Please label reverse side with site name, location the compass point of view, the photographer's name and date photograph was taken.
   Photographer's name Dorothy J. Caldwell
   Address Rocheport
7. Construction: a) Wall material; stone _____ brick _____ wood frame X
   other (specify) _____
   b) Present condition; very good state of repair X fair _____
   poor _____ much altered _____ ruins _____
8. References: a) Local Histories _____
   b) County Historical Atlas _____
   c) Local libraries and librarians (give name and address) _____
   Morris Sampson interview
   Columbia, Mo.
9. Site is important because Much altered - one of the oldest homes in Rocheport which built originally a 2-story home with central hall. Now one-story.
10. Site Inspector's Name _____

COMMENTS: (Use reverse side, if necessary) _____

Norris - Sampson - Clemens home
looking E. of North
Dorothy J. Caldwell
1-21-76

MI: ATE PARK BOARD
MISSOURI STATE HISTORICAL SURVEY

74

SITE DATE FORM 170A-1

Date of Inspection 10/20/73

~~1973~~

Please type or print in ink:

1. Site Name ~~Stone Swan~~ ~~Dr. + Mrs. W. E. Angell~~ Harry Brown Home #25

2. Site Location

a. County Boone Section 1 Township 48N Range 15W

b. Town Rocheport Street and Number Third St.

3. Present Owner George Figgett + Jim Flynn

Address Rocheport

4. Present Use of Site Antique Shop

Historic Use of Site House

5. Approximate Date of Construction 1850's - 70's

6. Identification Photograph: Number enclosed _____ Date Exposed 9/71

Please label reverse side with site name, location the compass point of view, the photographer's name and date photograph was taken.

Photographer's name S.J. Raiche

Address (SHS + PO)

7. Construction: a) Wall material; stone _____ brick _____ wood frame X

other (specify) _____

b) Present condition; very good state of repair _____ fair X

poor _____ much altered _____ ruins _____

8. References: a) Local Histories _____

b) County Historical Atlas _____

c) Local libraries and librarians (give name and address) _____

9. Site is important because Only Gothic Revival window in front facade pediment

10. Site Inspector's Name C. R. Thomas and Marjellen McCubbin

COMMENTS: (Use reverse side, if necessary) Barge boards and steep gable resemble Downing's plans for country houses. Currently painted yellow & green

g

MISSOURI STATE PARK BOARD
MISSOURI STATE HISTORICAL SURVEY

SITE DATE FORM 170A-1

#45

Date of Inspection 1/20/76

Please type or print in ink:

1. Site Name Harold Garrett Home

2. Site Location
   a. County Boone Section 1 Township 48 N Range 15 W
   b. Town Rocheport Street and Number Columbia

3. Present Owner Harold Garrett
   Address Rocheport

4. Present Use of Site Home
   Historic Use of Site Home

5. Approximate Date of Construction 1850s or 1860s

6. Identification Photograph: Number enclosed _____ Date Exposed _____
   Please label reverse side with site name, location the compass point of view, the photographer's name and date photograph was taken.
   Photographer's name _____
   Address _____

7. Construction: a) Wall material; stone _____ brick _____ wood frame X
   other (specify) _____
   b) Present condition; very good state of repair _____ fair _____
   poor _____ much altered _____ ruins X

8. References: a) Local Histories _____
   b) County Historical Atlas _____
   c) Local libraries and librarians (give name and address) _____

9. Site is important because _____

10. Site Inspector's Name Dorothy J. Caldwell

COMMENTS: (Use reverse side, if necessary) _____

MISSOURI STATE PARK BOARD
MISSOURI STATE HISTORICAL SURVEY

Hill - Roby - Wood Home

#76

SITE DATE FORM 170A-1

Date of Inspection 10/20/73

~~#24~~

Please type or print in ink:

1. Site Name Mrs. Clara Hill - @ C. Roby - Austin Wood Home #24

2. Site Location

a. County Boone Section 1 Township 48N Range 15W

b. Town Rocheport Street and Number Pike + 3rd st.

3. Present Owner Austin Wood

Address Rocheport

4. Present Use of Site House

Historic Use of Site House

5. Approximate Date of Construction 19th/C.

6. Identification Photograph: Number enclo

Please label reverse side with site name, location the compass point of view, the photographer's name and date photograph was taken.

Photographer's name S. J. RAICHE

Address SHS+PO

7. Construction: a) Wall material; stone ____ brick ____ wood frame X

other (specify) covered with modern vertical boards

b) Present condition; very good state of repair ____ fair ____

poor ____ much altered X in 1970's ruins ____

8. References: a) Local Histories ____

b) County Historical Atlas ____

c) Local libraries and librarians (give name and address) ____

Interview with Mrs. Grover Young

9. Site is important because ____

10. Site Inspector's Name C. R. Thomas and Marjellen McVicker

COMMENTS: (Use reverse side, if necessary) In present altered state it is difficult to tell anything about the house

MISSOURI STATE PARK BOARD
MISSOURI STATE HISTORICAL SURVEY

Waddell - Rapp Home

#77

SITE DATE FORM 170A-1

Date of Inspection 10/20/73

#27

Please type or print in ink:

Cicely Rucker
Will Burroughs - Mrs. Helen Rapp

1. Site Name W. E. T. Waddell - House ~~#27~~

2. Site Location
   a. County Boone Section 1 Township 48N Range 15W
   b. Town Rocheport Street and Number 3rd & Clark

3. Present Owner Mrs. Helen Rapp
   Address Rocheport, Mo.

4. Present Use of Site House
   Historic Use of Site House

5. Approximate Date of Construction ~~1832~~ 1865 (?)

6. Identification Photograph: Number enclosed _____ Date Exposed 9/71
   Please label reverse side with site name, location the compass point of view, the photographer's name and date photograph was taken.
   Photographer's name S. J. Raiche PAT HOLMES
   Address (SHS & PO) SHS & PO 12-73 on back

7. Construction: a) Wall material; stone _____ brick _____ wood frame X
   other (specify) _____
   b) Present condition; very good state of repair X fair _____
   poor _____ much altered _____ ruins _____

8. References: a) Local Histories Boone County Journal, Columbia ~~Missouri Statesman~~, January 17, 1870; Rocheport Commercial, Oct. 12, 1888
   b) County Historical Atlas _____
   c) Local libraries and librarians (give name and address) _____

9. Site is important because been restored & has sympathetic owner - early & typical. W. E. T. Waddell began business as a hardware and tin merchant in Rocheport in 1853.

10. Site Inspector's Name Curtis Thomas & Maryellen the Vicker

COMMENTS: (Use reverse side, if necessary)
1 Story

DJC #51

SAFETY FILM

MISSOURI STATE PARK BOARD
MISSOURI STATE HISTORICAL SURVEY

#78

SITE DATE FORM 170A-1

Date of Inspection 10/20/73

~~#36~~

Please type or print in ink:

1. Site Name Community Hall (Baptist Church) #36

2. Site Location

a. County Boone Section 1 Township 48N Range 15W

b. Town Rocheport Street and Number Third st.

3. Present Owner City of Rocheport

Address

4. Present Use of Site Community Hall

Historic Use of Site Baptist church

5. Approximate Date of Construction ~~1860~~ 1861 DJC

6. Identification Photograph: Number enclosed Date Exposed 9/71

Please label reverse side with site name, location the compass point of view, the photographer's name and date photograph was taken.

Photographer's name S.J. Raiche

Address (SHS + PO)

7. Construction: a) Wall material; stone brick X wood frame

other (specify) Flemish bond brick

b) Present condition; very good state of repair X fair

poor much altered ruins

8. References: a) Local Histories

b) County Historical Atlas

c) Local libraries and librarians (give name and address)

State Historical Society file in Editorial Office

9. Site is important because Only Baptist church in Rocheport. Similar in style to Rocheport Christian Church - 2 front entrances - steeple

10. Site Inspector's Name Curtis Thomas & Maryellen McVicker

COMMENTS: (Use reverse side, if necessary) Restored in 1929. Basically a Greek Revival building. Cupola added in '29 restoration by ~~Dr~~ Charles A. Chandler, Jr., Medicine Lodge, Kansas, as a memorial to Dr. and Mrs. C. A. Chandler, early citizens of Rocheport.

DJC 52

MISSOURI STATE PARK BOARD
MISSOURI STATE HISTORICAL SURVEY

Crump - Prince - Haines Home #79

SITE DATE FORM 170A-1

Date of Inspection 10/20/73

~~#35~~

Please type or print in ink:

George Prince - Kelly J. Haines - Nathan Haines Home

1. Site Name William Crump ~~House~~ - #35

2. Site Location

a. County Boone Section 1 Township 48 N Range 15 W

b. Town Rocheport Street and Number 3rd + Lewis

3. Present Owner Mrs. Nathan Haines

Address 4509 Butterworth Place, N.W. Washington, D.C. 20016

4. Present Use of Site Home

Historic Use of Site House

5. Approximate Date of Construction MID ~~188 1860 - 1867~~ Before 1860 9/71

6. Identification Photograph: Number enclosed _____ Date Exposed _____

Please label reverse side with site name, location the compass point of view, the photographer's name and date photograph was taken.

Photographer's name S.J. Raiche

Address (SHS + PO)

7. Construction: a) Wall material; stone _____ brick _____ wood frame X

other (specify) _____

b) Present condition; very good state of repair X fair _____

poor _____ much altered _____ ruins _____

8. References: a) Local Histories Letter from Susan Tillery stating that her mother, Laura Crump Tillery, was born in the house

b) County Historical Atlas in 1860

c) Local libraries and librarians (give name and address) See paper in Rocheport file ~~#~~ in Park Board office

9. Site is important because Been restored by sympathetic owner

10. Site Inspector's Name Curtis Thomas & Maryellen McVicker

COMMENTS: (Use reverse side, if necessary)

OJC 53

Crump - Prince - Haines home
looking East
Dorothy J. Caldwell
1-21-76

Crump-Pinson House #79

Mrs Laura C. Tillery carried this purse the evening of her marriage ceremony to Thomas H. Tillery, October 15, 1884 in the First Baptist Church, Columbia Mo. (Church then located on ground near Boone County Courthouse.)

Laura Crump (Tillery) was born in Rockport March 15, 1860 in the house located next door to the Community building. Her father William Crump gave the land for the Baptist Church (now Community House.)

William Crump married Elizabeth Jane Thornton (about 1850) ~~[illegible]~~, he was connected with Barth General Store in Rockport

MISSOURI STATE PARK BOARD
MISSOURI STATE HISTORICAL SURVEY

Site # 81

SITE DATE FORM 170A-1 Third Sa

Date of Inspection Feb 1976

Please type or print in ink:

1. Site Name Isidor Broaddus House

2. Site Location

a. County Boone Section _____ Township _____ Range _____

b. Town Rocheport Street and Number _____

3. Present Owner Isidor Broaddus

Address _____

4. Present Use of Site Residence

Historic Use of Site Residence

5. Approximate Date of Construction ca. 3rd quarter 19th century

6. Identification Photograph: Number enclosed 2 Date Exposed Feb 76

Please label reverse side with site name, location the compass point of view, the photographer's name and date photograph was taken.

Photographer's name Dorothy J. Caldwell

Address Rocheport

7. Construction: a) Wall material; stone _____ brick _____ wood frame X

other (specify) covered with tin

b) Present condition; very good state of repair _____ fair _____

poor X much altered _____ ruins _____

8. References: a) Local Histories _____

b) County Historical Atlas _____

c) Local libraries and librarians (give name and address) _____

9. Site is important because Example of local black history site-- Family home for some 100 years.

10. Site Inspector's Name Dorothy J. Caldwell

COMMENTS: (Use reverse side, if necessary) See # 9

Isidor Broaddus house
Dorothy J. Caldwell

Isidore Broaddus House
Dorothy J. Caldwell

MISSOURI STATE PARK BOARD
MISSOURI STATE HISTORICAL SURVEY

SITE DATE FORM 170A-1

Date of Inspection 10/20/73 #55

~~#20~~

Please type or print in ink:

1. Site Name Church Mount Nebo Baptist Church #20

2. Site Location

a. County Boone Section 1 Township 48N Range 15W

b. Town Rocheport Street and Number 1st & Ward

3. Present Owner Mount Nebo Congregation

Address

4. Present Use of Site Church

Historic Use of Site Church

5. Approximate Date of Construction ~~1860s~~ 1860s

6. Identification Photograph: Number enclosed Date Exposed 9/71

Please label reverse side with site name, location the compass point of view, the photographer's name and date photograph was taken.

Photographer's name S.J. Raiche PAT HOLMES on back

Address (SHS & PO) SHS & PO 19-73

7. Construction: a) Wall material; stone brick wood frame X

other (specify)

b) Present condition; very good state of repair fair X

poor much altered ruins

8. References: a) Local Histories

b) County Historical Atlas

c) Local libraries and librarians (give name and address)

Interview with Mrs. Wallace Jackman, member of the congregation

9. Site is important because Negro Church

10. Site Inspector's Name C. A. Tolman and Marjellen McVicker

COMMENTS: (Use reverse side, if necessary) Possibly Built as Negro church more than 100 years ago

Congregation



Mt. Nebo Baptist Church
looking East
Dorothy J. Caldwell
1-21-76

MISSOURI STATE PARK BOARD
MISSOURI STATE HISTORICAL SURVEY

SITE DATE FORM 170A-1 Date of Inspection 10/20/73

~~#21~~ #56

Please type or print in ink:

1. Site Name Mt. Nebo Baptist Church Parsonage #21

2. Site Location

a. County Boone Section 1 Township 48N Range

b. Town Rocheport Street and Number 1st (behind Church) Ward St.

3. Present Owner

Address

4. Present Use of Site None

Historic Use of Site House Vacant

5. Approximate Date of Construction post Civil War

6. Identification Photograph: Number enclosed Date Exposed 9-71

Please label reverse side with site name, location the compass point of view, the photographer's name and date photograph was taken.

Photographer's name S. J. RAICHE

Address SHS+PO

7. Construction: a) Wall material; stone brick wood frame X

other (specify)

b) Present condition; very good state of repair fair

poor ~~X~~ much altered ruins ✓

8. References: a) Local Histories

b) County Historical Atlas

c) Local libraries and librarians (give name and address)

Interview with Mrs. Wallace Jackman

9. Site is important because Associated with local black history

10. Site Inspector's Name C. R. Tilman and Marylen McVicker

COMMENTS: (Use reverse side, if necessary)

(~~Scotha~~)?