Livingston Co.

Wells of Missouri

- **Groundwater Well**

Digital Compilation and Cartography by Kevin James
Water Resources Center - Rolla, MO
February 2007

Instructions:

This map is best viewed in Adobe Acrobat Reader Version 7.0 or later.

Hyperlinks to well strip log files can be activated by clicking below the groundwater well points found on the map.

Zoom to area of interest to view logs in that area.

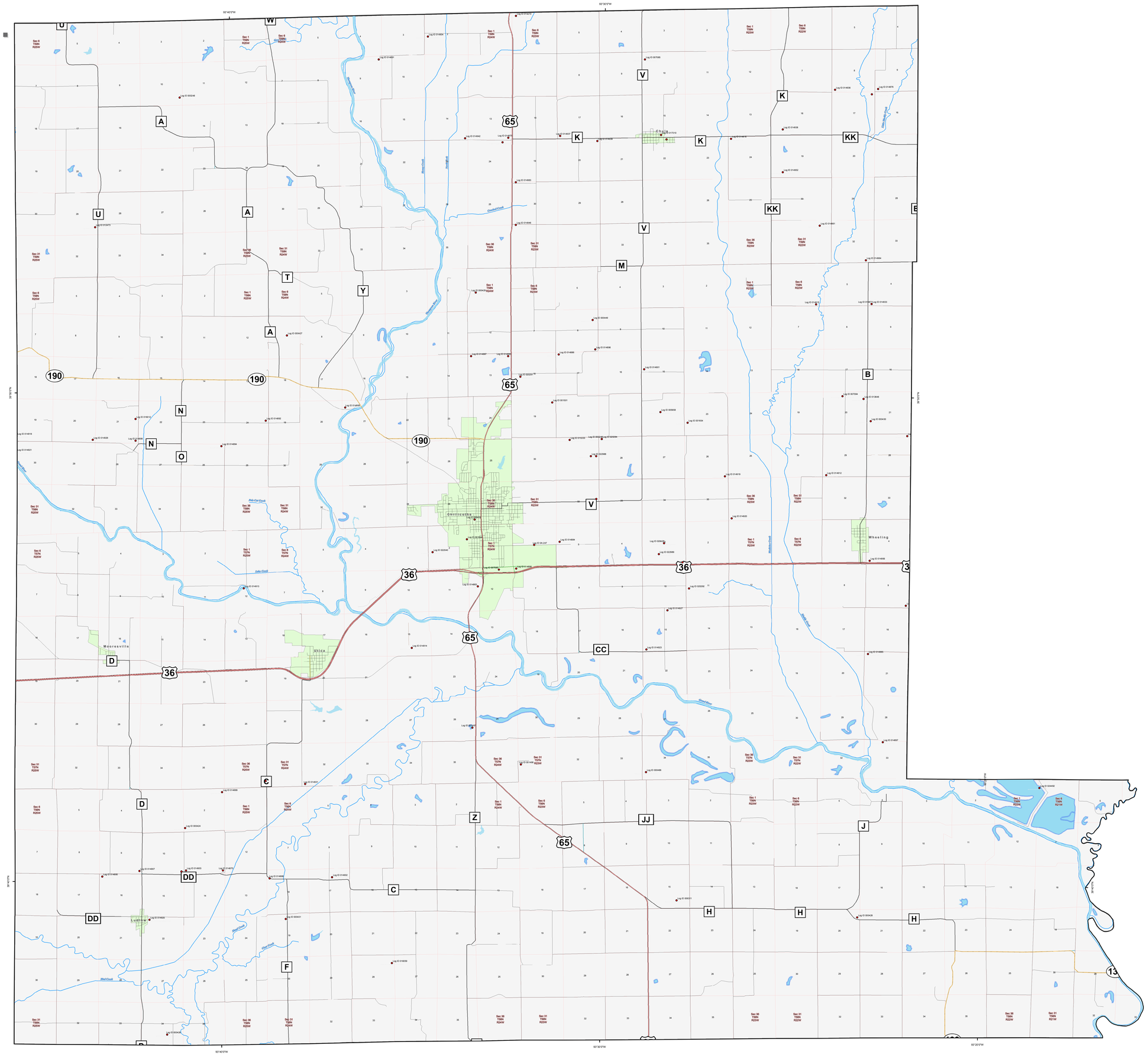

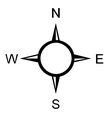

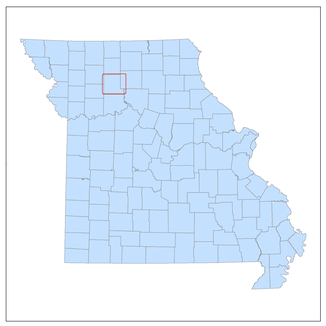

0 1 2 4
Miles

Missouri Department of Natural Resources

Although all data in this data set have been compiled by the Missouri Department of Natural Resources, no warranty, expressed or implied, is made by the department as to the accuracy of the data and related materials.