OSAGE WIRELINE

HIGH RESOLUTION COMPENSATED DENSITY SIDEWALL NEUTRON LOG

RECEIVED
DEC 26 2012
Mo Oil & Gas Council

Company COLT ENERGY INC.
Well HOUSTON # 4-17
Field
County VERNON
State MISSOURI

Company	COLT ENERGY INC.
Well	HOUSTON # 4-17
Field	
County	VERNON
State	MISSOURI

Location: API # : 24-217-22864

425' FNL & 390' FWL

SEC 17 TWP 37N RGE 33W

Permanent Datum	GL	Elevation	803'
Log Measured From	GL		
Drilling Measured From	GL		

Other Services
DIL

Elevation
K.B. ---
D.F. ---
G.L. 803'

Date	11-21-2012		
Run Number	ONE		
Depth Driller	311'		
Depth Logger	305'		
Bottom Logged Interval	303		
Top Log Interval	SURFACE		
Casing Driller	8.625" @ 43'		
Casing Logger	8.625" @ 43'		
Bit Size	6.75"		
Type Fluid in Hole	WATER		
Density / Viscosity			
pH / Fluid Loss			
Source of Sample			
Rm @ Meas. Temp			
Rmf @ Meas. Temp			
Rmc @ Meas. Temp			
Source of Rmf / Rmc			
Rm @ BHT			
Time Circulation Stopped			
Time Logger on Bottom			
Maximum Recorded Temperature			
Equipment Number	OW2		
Location	HOMINY ,OK		
Recorded By	LOWERY	MARSHALL	
Witnessed By	MR. STEGEMAN		

<<< Fold Here >>>

All interpretations are opinions based on inferences from electrical or other measurements and we cannot and do not guarantee the accuracy or correctness of any interpretation, and we shall not, except in the case of gross or willful negligence on our part, be liable or responsible for any loss, costs, damages, or expenses incurred or sustained by anyone resulting from any interpretation made by any of our officers, agents or employees. These interpretations are also subject to our general terms and conditions set out in our current Price Schedule.

Comments

OW2-8273
MATRIX LIMESTONE 2.71g/cc
ABHV COMPUTED WITH 4 1/2" CASING

CREW : JOHNSON

5" CDL/SWN SECTION

Database File:	ow2-8273 colt energy.db
Dataset Pathname:	CDL/pass1.2
Presentation Format:	_neu4
Dataset Creation:	Wed Nov 21 13:46:45 2012 by Calc SOC 120430
Charted by:	Depth in Feet scaled 1:240

0	Gamma Ray (GAPI)	150	TBHV	30	Density Porosity (pu)	-10
4	Bit size (in)	14	ABHV	30	Neutron Porosity (pu)	-10
4	Neutron Caliper (in)	14		-0.5	Correction (g/cc)	0.5
4	Density Caliper (in)	14		5000	Line Tension (lb)	0

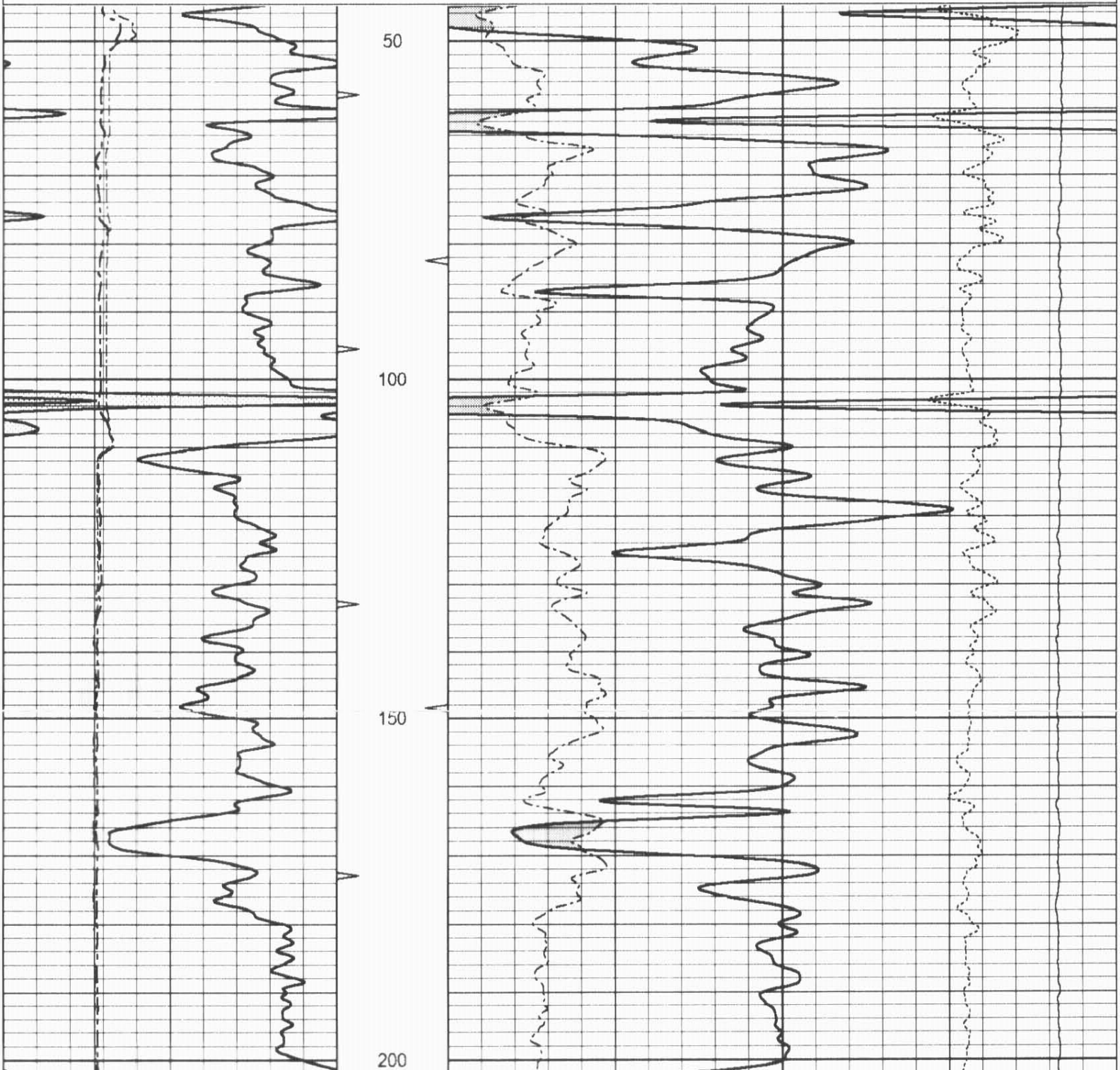

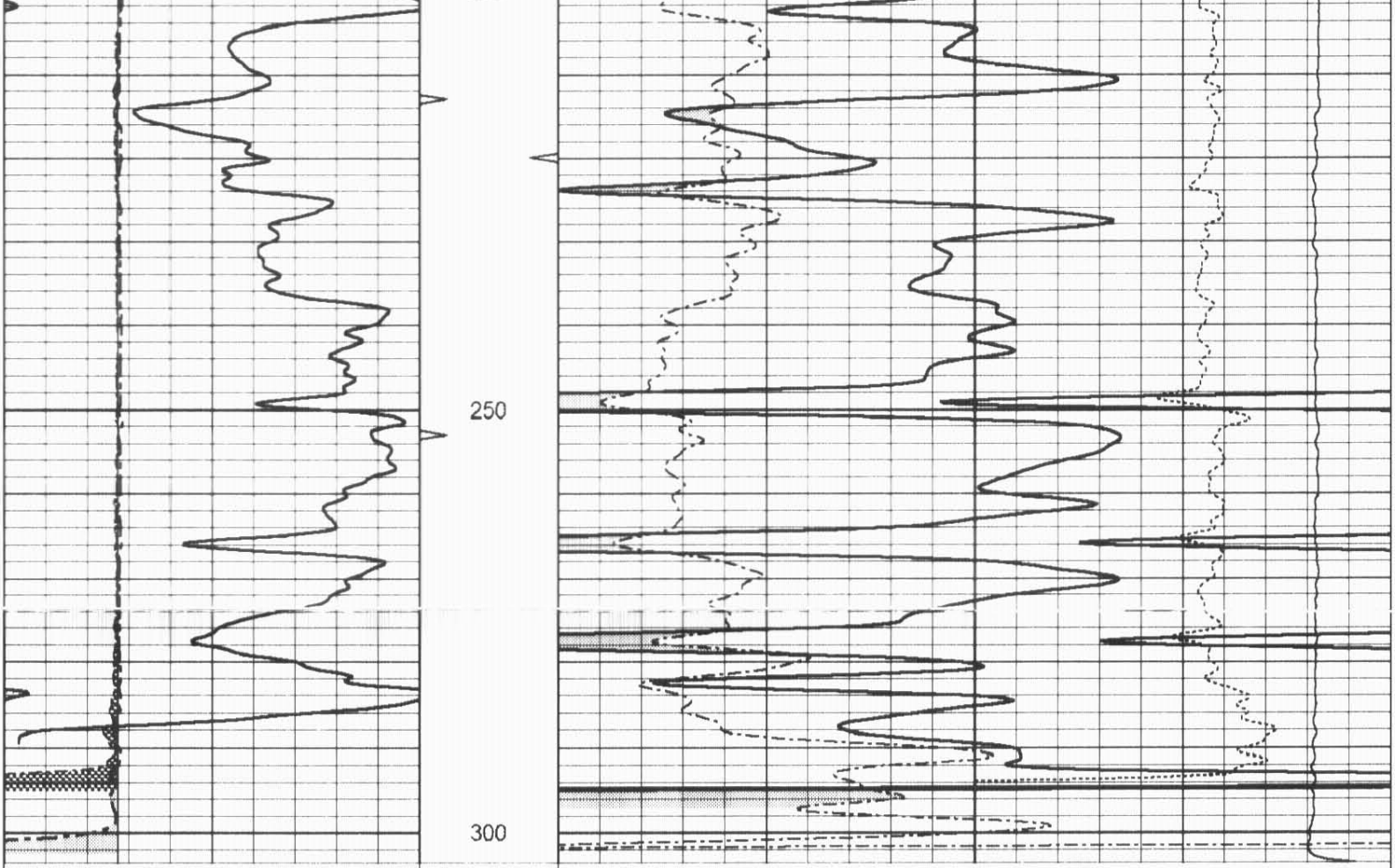

0	Gamma Ray (GAPI)	150	TBHV	30	Density Porosity (pu)	-10
4	Bit size (in)	14	ABHV	30	Neutron Porosity (pu)	-10
4	Neutron Caliper (in)	14		-0.5	Correction (g/cc)	0.5
4	Density Caliper (in)	14		5000	Line Tension (lb)	0

OWGE WIRELINE

5" CDL SECTION

Database File: ow2-8273 colt energy.db
Dataset Pathname: CDL/pass1.1
Presentation Format: bulk4
Dataset Creation: Wed Nov 21 13:46:40 2012 by Calc SOC 120430
Charted by: Depth in Feet scaled 1:240

0	Gamma Ray (GAPI)	150	TBHV	2	Bulk Density (g/cc)	3
4	Bit size (in)	14	ABHV	30	Density porosity (pu)	-10
4	Density Caliper (in)	14		-0.5	Correction (g/cc)	0.5
4	Neutron Caliper (in)	14		5000	Line Tension (lb)	0

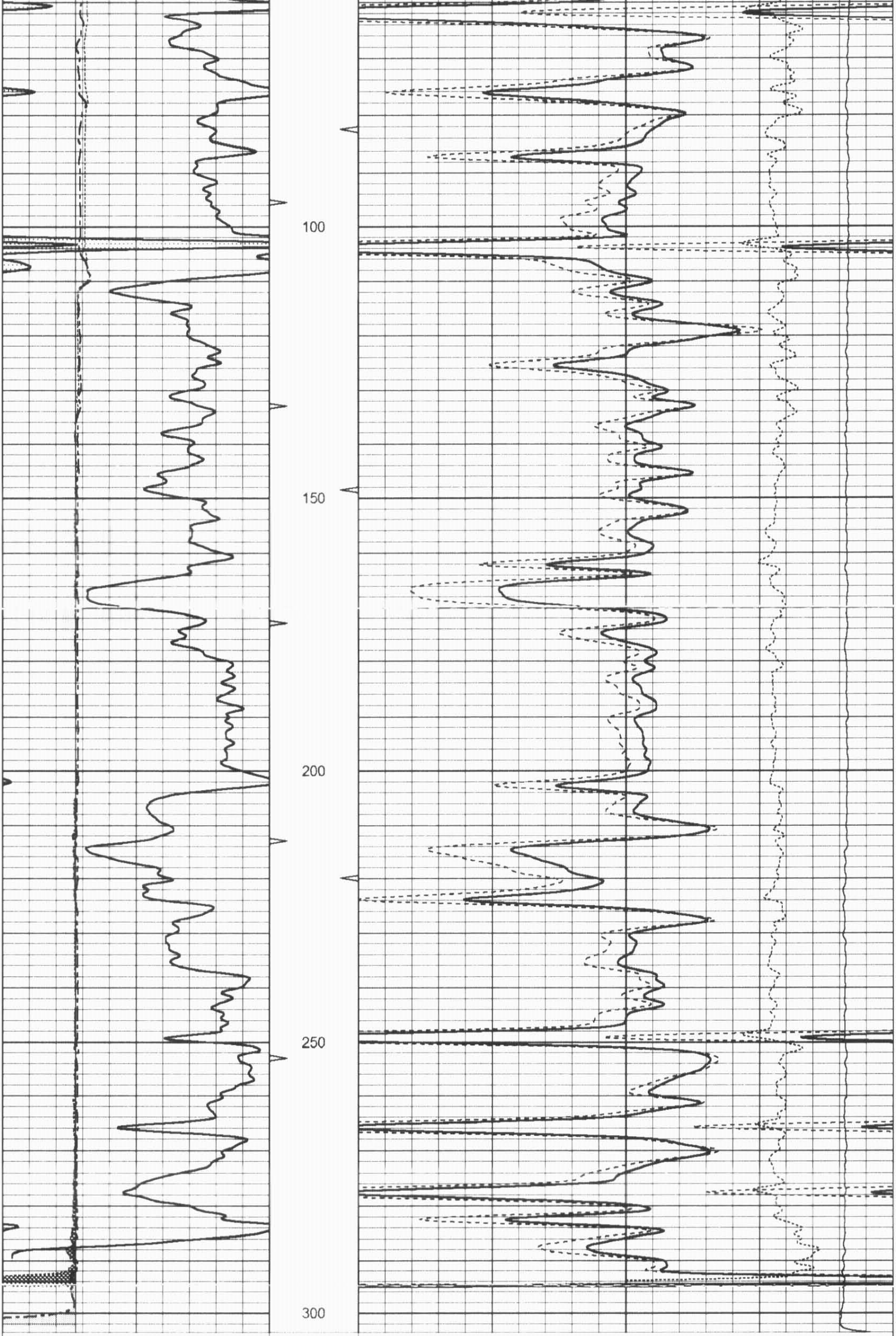

0	Gamma Ray (GAPI)	150	TBHV	2	Bulk Density (g/cc)	3
4	Bit size (in)	14	ABHV	30	Density porosity (pu)	-10
4	Density Caliper (in)	14		-0.5	Correction (g/cc)	0.5
4	Neutron Caliper (in)	14		5000	Line Tension (lb)	0

25" HR CDL SECTION

Database File: ow2-8273 colt energy.db
Dataset Pathname: CDL/pass1.3
Presentation Format: bulk4hr
Dataset Creation: Wed Nov 21 13:46:56 2012 by Calc SOC 120430
Charted by: Depth in Feet scaled 1:48

0	Gamma Ray (GAPI)	150	TBHV	2	Bulk Density (g/cc)	3
4	Bit size (in)	14	ABHV	30	Density porosity (pu)	-10
4	Density Caliper (in)	14		-0.5	Correction (g/cc)	0.5
4	Neutron Caliper (in)	14		5000	Line Tension (lb)	0

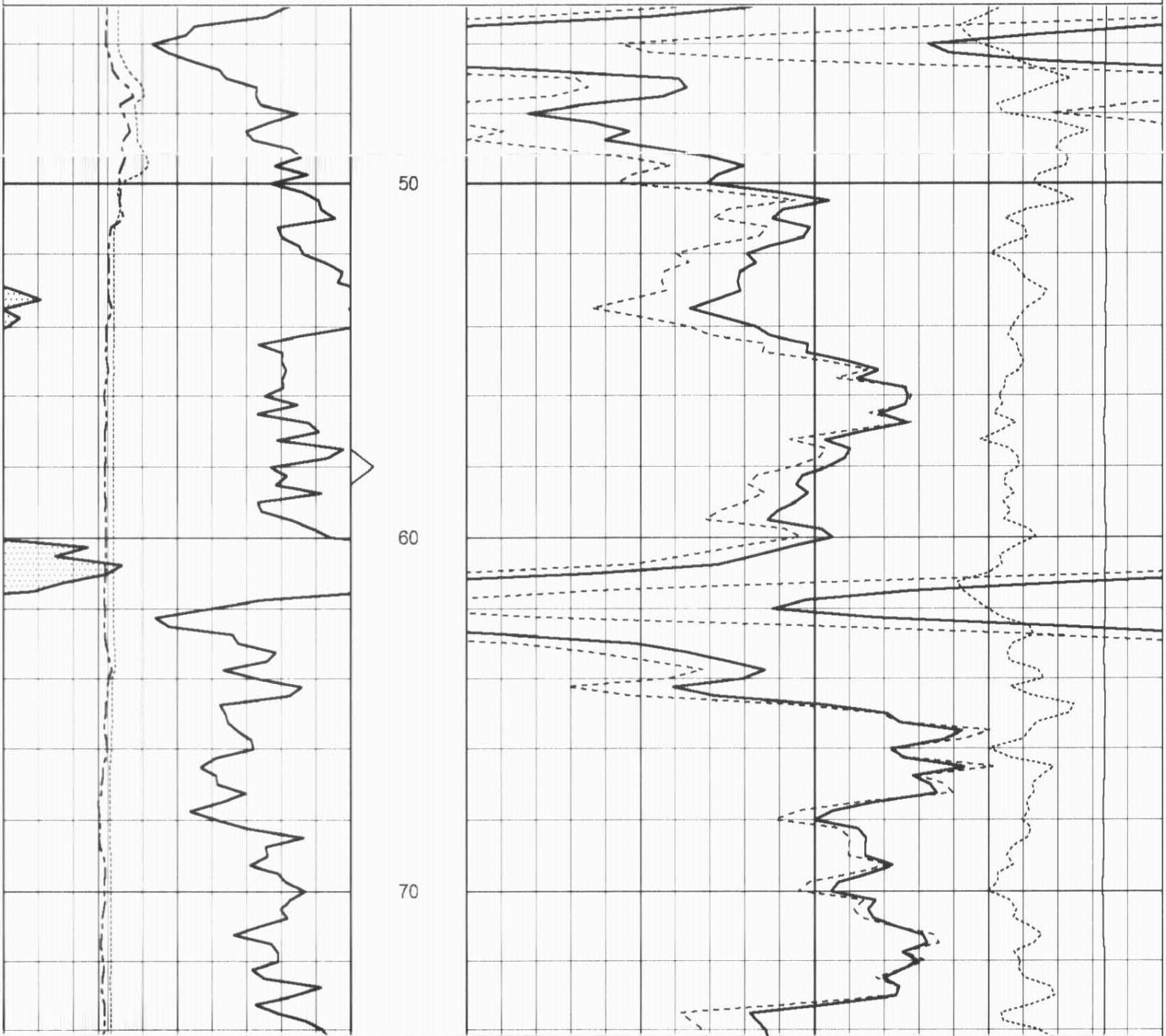

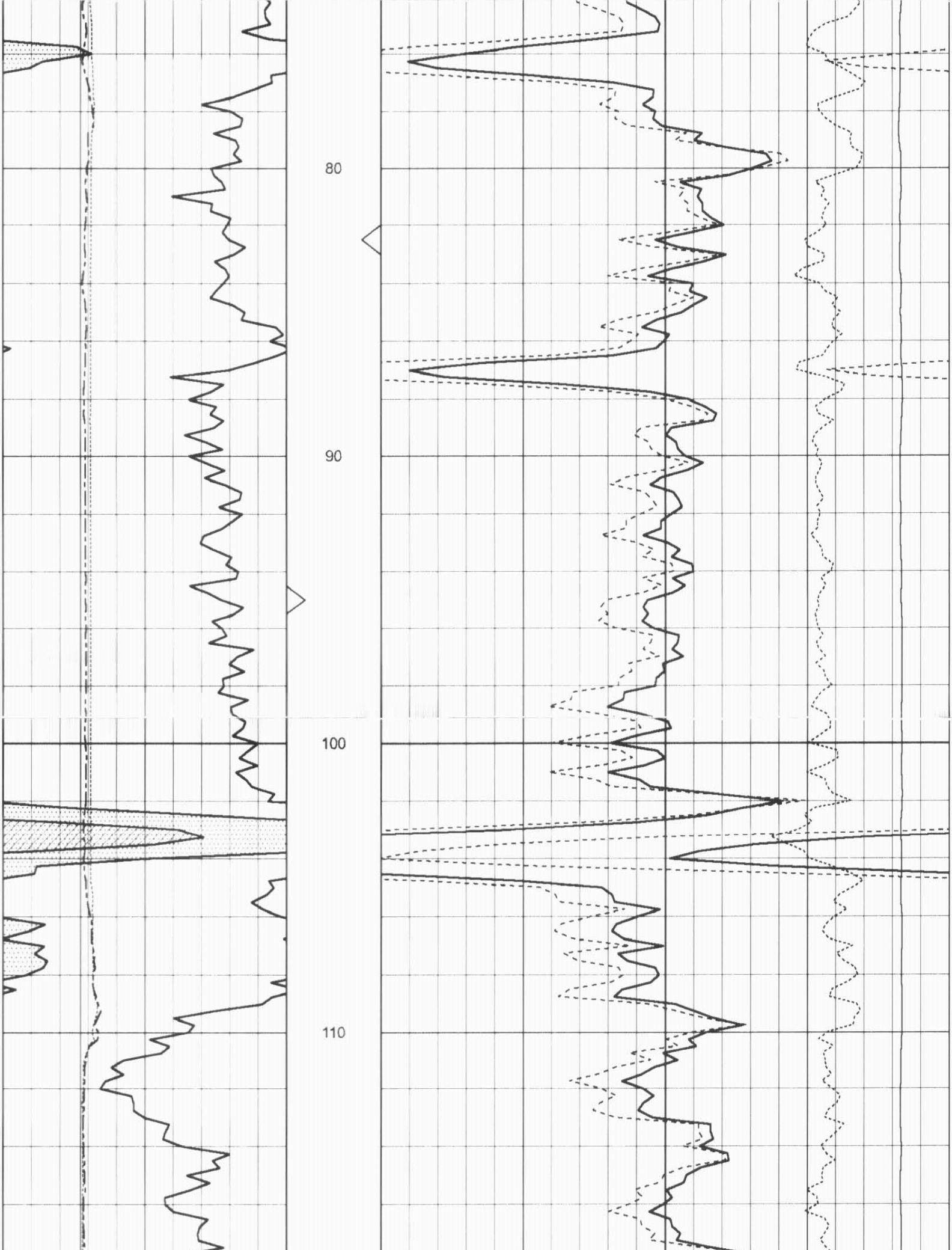

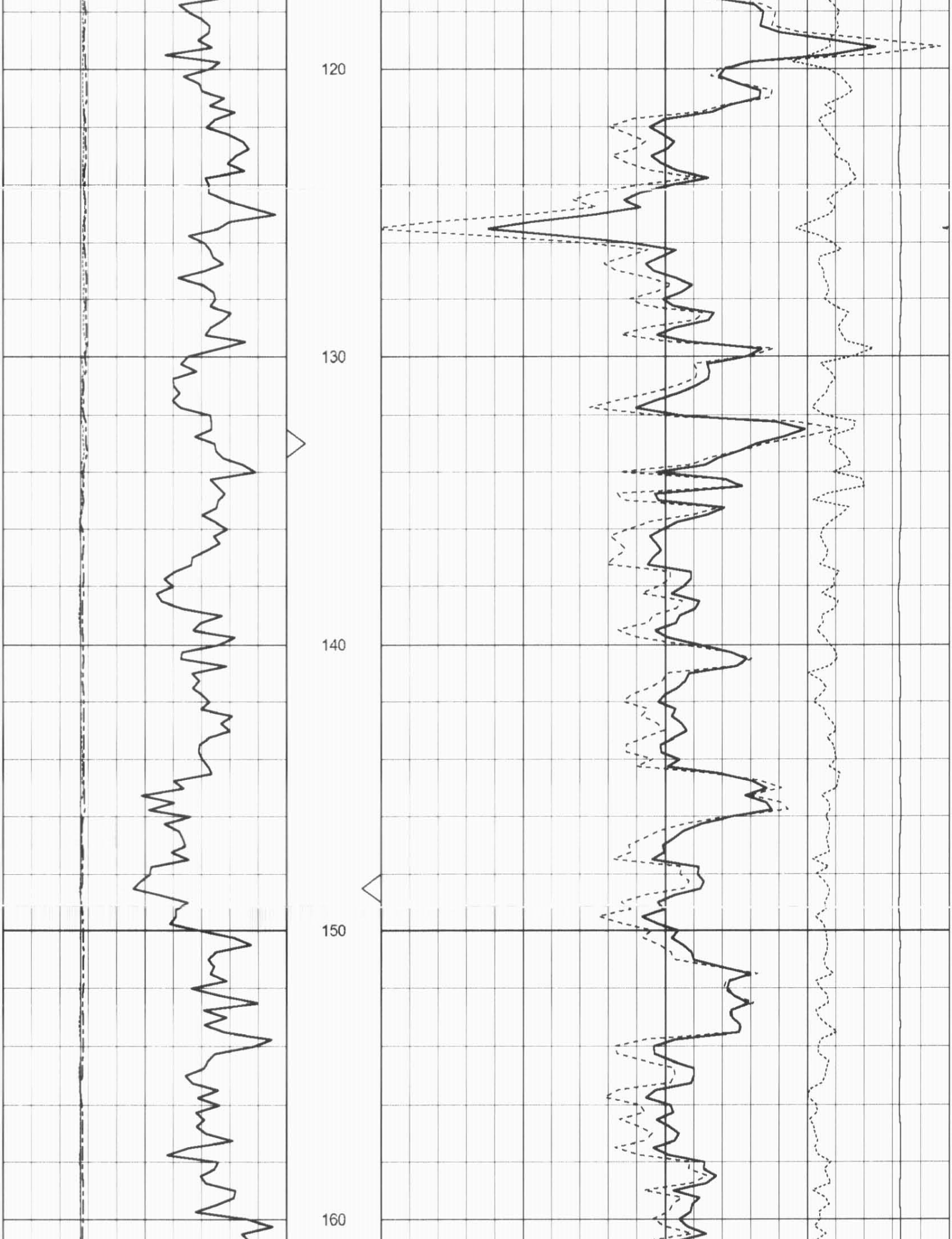

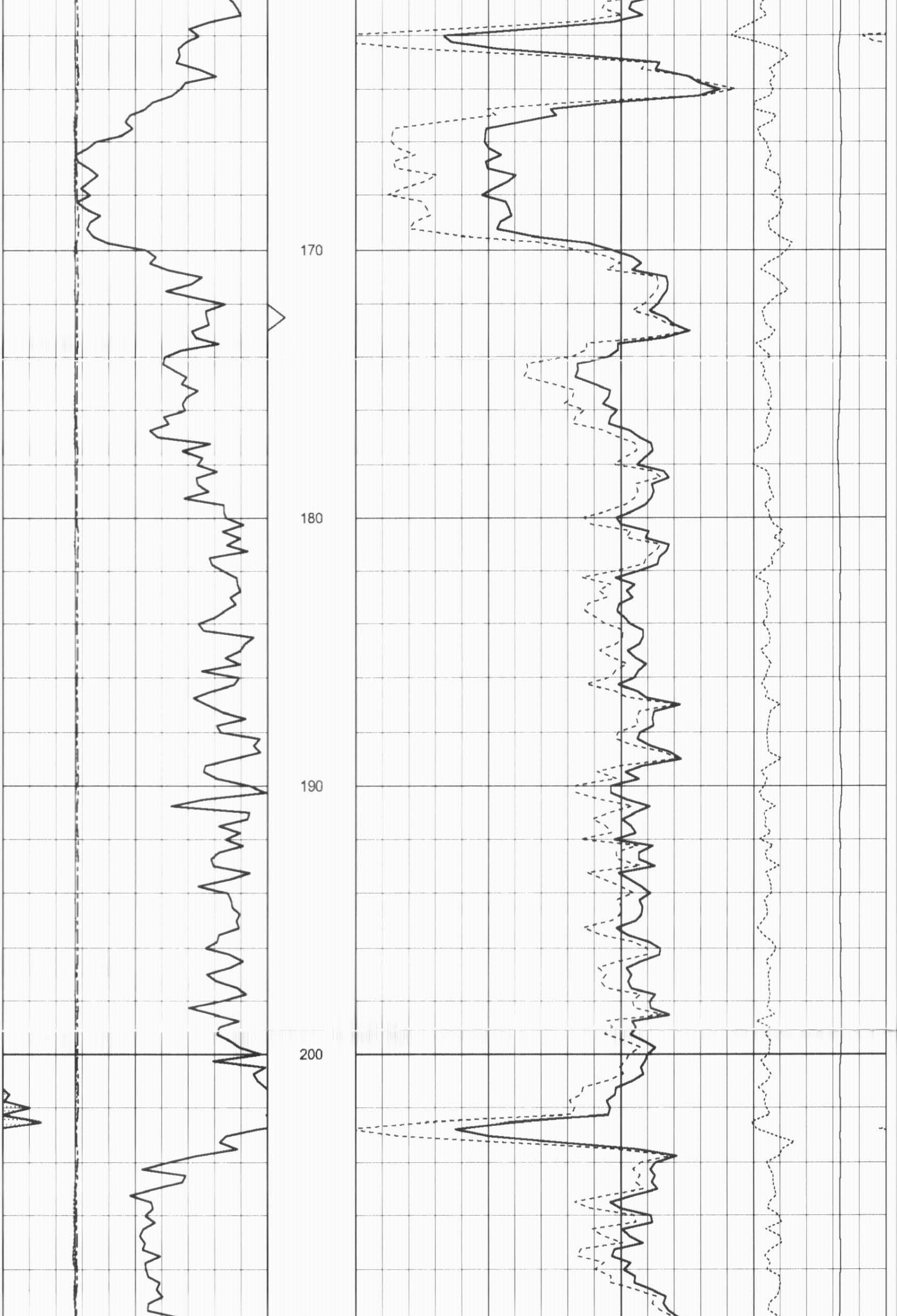

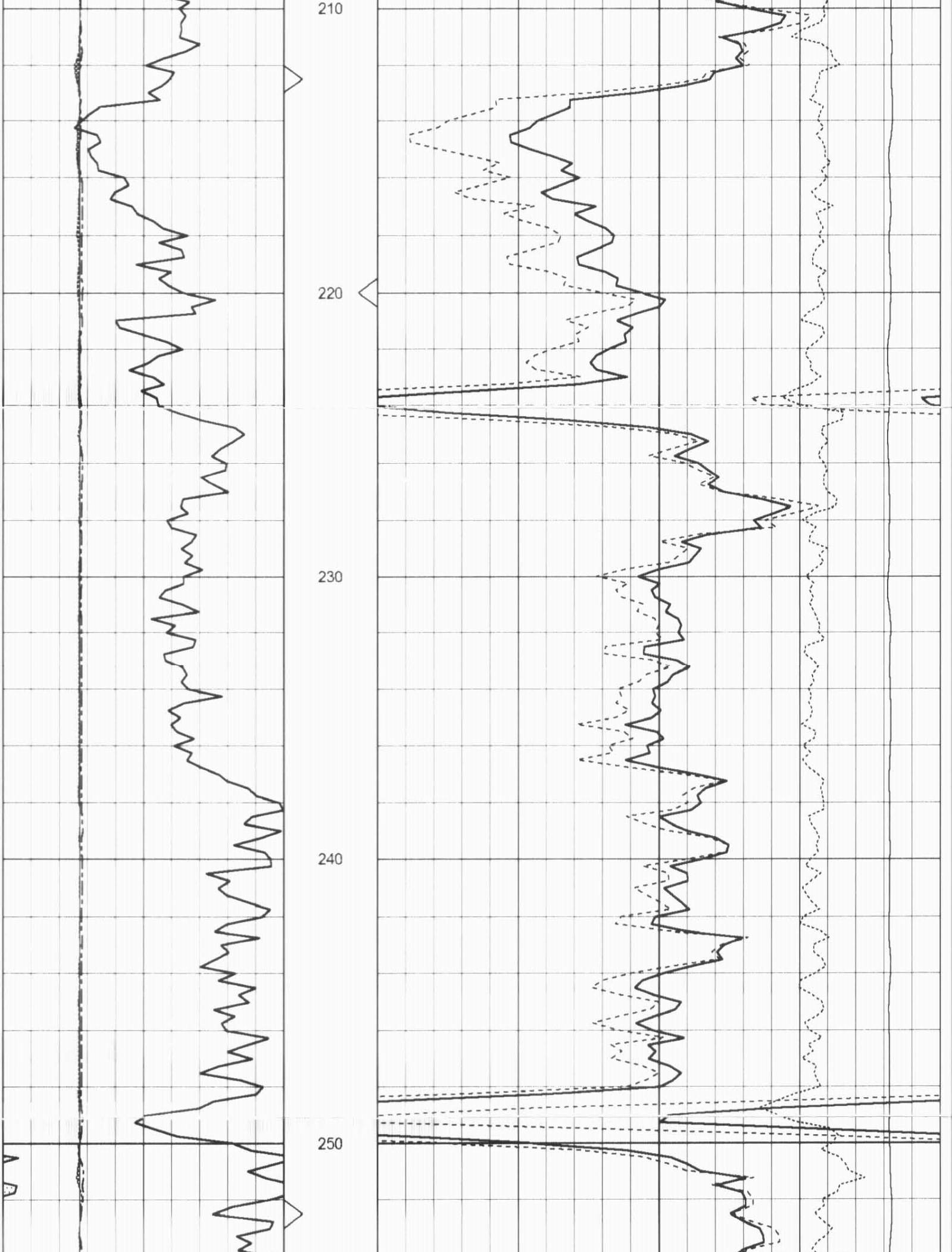

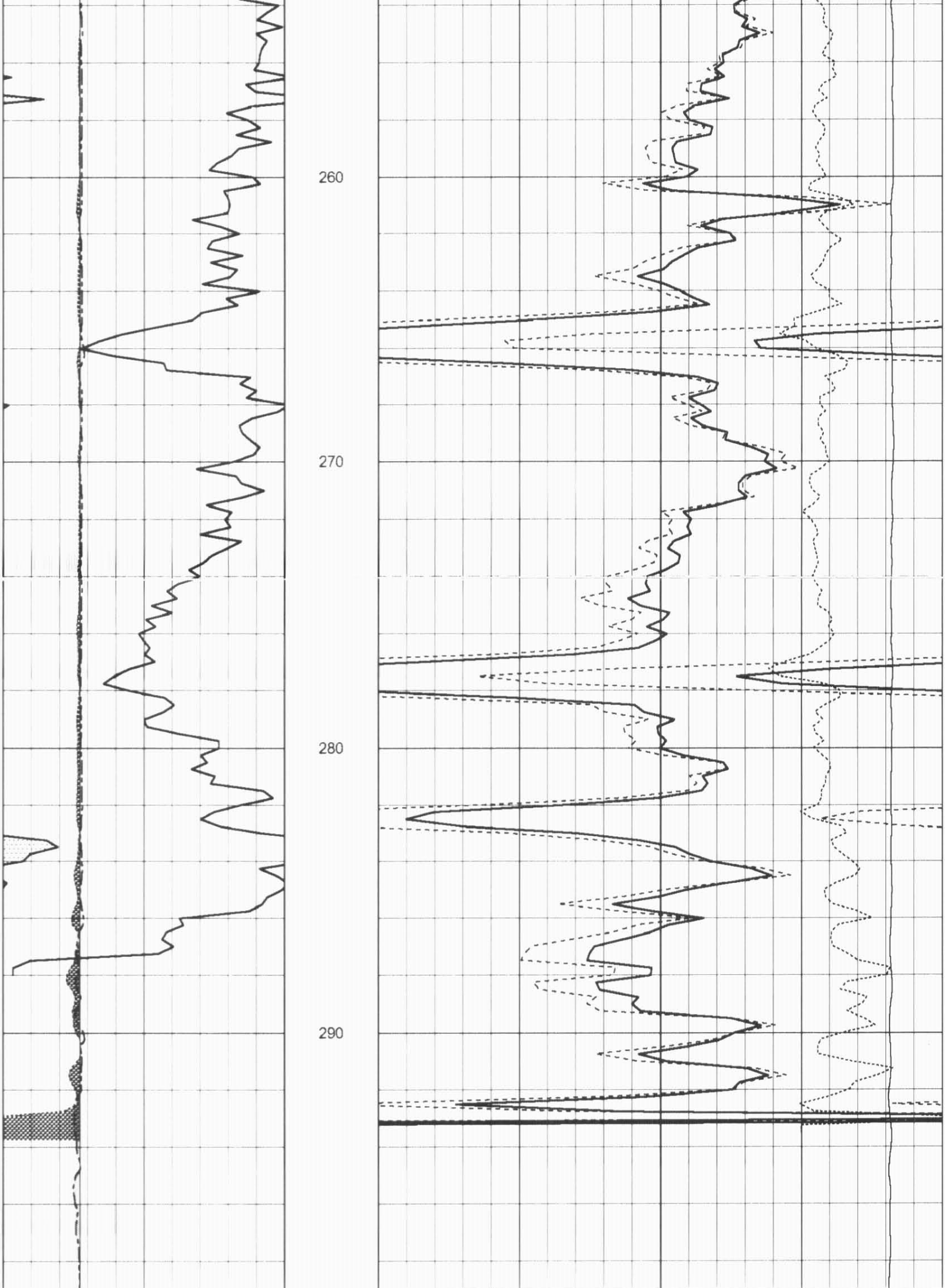

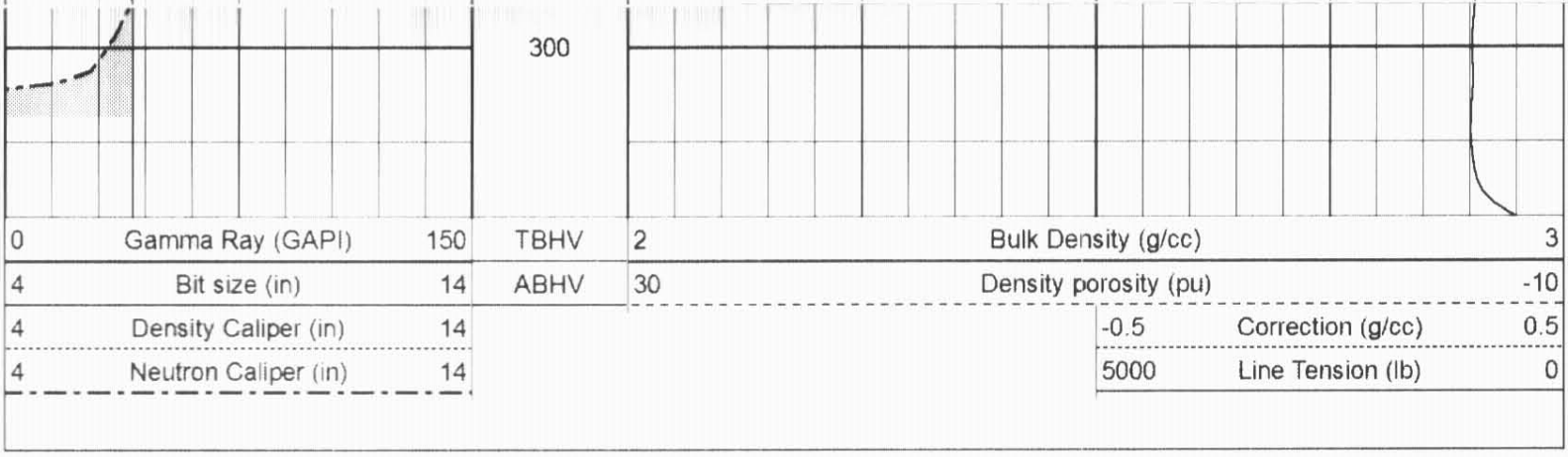

Sensor	Offset (ft)	Schematic	Description	Len (ft)	OD (in)	Wt (lb)
		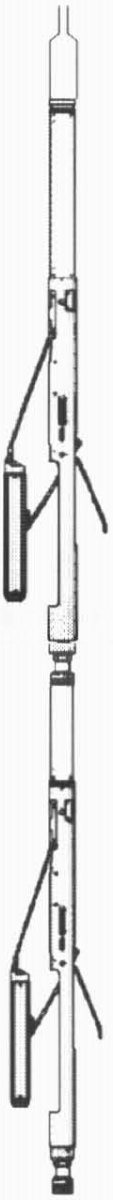	CableHead Isulation Sub	1.42	3.00	20.00
GR	16.06		Gamma-Oilex3006 (3006) Gamma Ray Section	2.81	3.50	75.00
LSD DCAL SSD	10.44 10.15 9.98		Density-Oilex3006 (280) Density Section	6.29	4.00	200.00
SCAL NEU SWN	2.54 2.15 2.15		Neutron-Sidewall3015 (3015) Sidewall Neutron Section	7.81	4.00	150.00

Dataset:	ow2-8273 colt energy.db: field/well/CDL/pass1
Total Length:	18.33 ft
Total Weight:	445.00 lb
O.D.	4.00 in