Company : OILFIELD ENERGY INC. OFINC
Well : 102/10-27-048-27W3 M
Field : LEAHURST
County : VERMILION
State : ALBERTA
Country : CANADA
Other Services : NONE
Permanent Datum : GROUND LEVEL
Elevation : 0.00 m
Log Measured From : KELLY BUSHING
Drilling Measured From : KELLY BUSHING
Elevation : KB 0.00 m GL 0.00 m
Date : 27-Jan-2010
Run Number : ONE
Depth Driller : 1000.00 m
Depth Logger : 1000.00 m
Bottom Log Interval : 1000.00 m
Top Log Interval : 0.00 m
Casing Driller : 244.00 m @ 0.00 m
Casing Logger : 244.00 m
Bit Size : 200.00 mm
Type Fluid in Hole : WATER
Density : 1.00 kg/m3
Viscosity : 0.00 mPa.s
Fluid Loss : 0.00 cm3
Source of Sample : FLOWING
Rm @ Measured Temp : 0.000 @ 0.00 degC
Rmf @ Measured Temp : 0.000 @ 0.00 degC
Rmc @ Measured Temp : 0.000 @ 0.00 degC
Source of Rmf/Rmc : CALC
Rm @ BHT : 0.000 @ 0.00 degC
Max Rec Temp : 0.00 degC
Equipment : 10-279
Location : 10-27-048-27W3M
Recorded By : D. MCCARTHY
Witnessed By : J. MCCARTHY

DISCLAIMER
IN CONSIDERATION for services rendered or information furnished, operators or other interpretations and we cannot and do not guarantee the accuracy or correctness of any interpretation, and we shall not, except in the case of gross or willful negligence on our part, be liable or responsible for any loss, costs, damages, or expenses incurred or sustained by anyone resulting from any interpretation made by any of our officers, agents or employees. These interpretations are also subject to our General Terms and Conditions as set out in our current price schedule.

COPYRIGHT

© 2010 ACTIZ

MATRIX LIMESTONE 2 Triple
ABHV COMPUTIZED WITH a 12" CASING

CREW: JOHNSON

5" CDL/SWN SECTION

Database File : ocd-8272-cdl-energy.db
Dataset Pathname : CDL-5"
Presentation Format : Sandstone
Dataset Creation : Wed Feb 24 15:08:41 2010 by Calc SOC 1004W
Charted by : Depth in Feet scaled 1:240

Scale	Track	Curve	Color	Scale	Min	Max
Gamma Ray (GAPI)	100	TRPH	30	Density Porosity (pu)		50
50 (cps)	10	ABHV	36	Neutron Porosity (pu)		10
Neutron Caliper (in)	16			0.5	Correlation (gm/cc)	3.5
Density Caliper (in)	16			5000	Line Tension (lb)	0



5" CDL SECTION

Database File : ocd-8272-cdl-energy.db
Dataset Pathname : CDL-5"
Presentation Format : Default
Dataset Creation : Wed Feb 24 15:08:20 2010 by Calc SOC 1004W
Charted by : Depth in Feet scaled 1:240

Scale	Track	Curve	Color	Scale	Min	Max
Gamma Ray (GAPI)	100	TRPH	30	Bulk Density (gm/cc)		3
50 (cps)	10	ABHV	36	Density porosity (pu)		50
Density Caliper (in)	16			0.5	Correlation (gm/cc)	3.5
Neutron Caliper (in)	16			5000	Line Tension (lb)	0

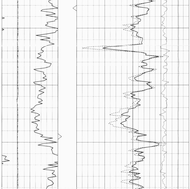

25" HR CDL SECTION

Database File : ocd-8272-cdl-energy.db
Dataset Pathname : CDL-25"
Presentation Format : Default
Dataset Creation : Wed Feb 24 15:08:56 2010 by Calc SOC 1004W
Charted by : Depth in Feet scaled 1:48
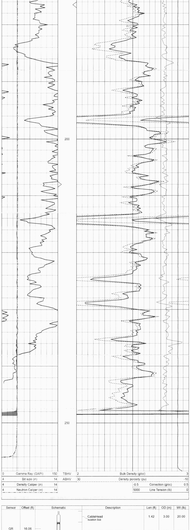
Scale	Track	Curve	Color	Scale	Min	Max
Gamma Ray (GAPI)	100	TRPH	30	Bulk Density (gm/cc)		3
50 (cps)	10	ABHV	36	Density porosity (pu)		50
Density Caliper (in)	16			0.5	Correlation (gm/cc)	3.5
Neutron Caliper (in)	16			5000	Line Tension (lb)	0