OSAGE WIRELINE

HIGH RESOLUTION COMPENSATED DENSITY SIDEWALL NEUTRON LOG

3/22/13

RECEIVED
MAR 22 2012
Mo Oil & Gas Council

Company COLT ENERGY, INC.
Well ROCKIN C RANCH # 11.4-1
Field
County VERNON
State MISSOURI

Company COLT ENERGY, INC.
Well ROCKIN C RANCH # 11.4-1
Field
County VERNON
State MISSOURI

Location: API # :

1500' FSL & 165' FWL
LATTITUDE 37.72861 & LONGITUDE -94.50875
SEC 01 TWP 34N RGE 33W

Other Services
DIL

Permanent Datum	GL	Elevation	827'
Log Measured From	GL		
Drilling Measured From	GL		

Elevation
K.B. ---
D.F. ---
G.L. 827'

Date	2-09-2012		
Run Number	ONE		
Depth Driller	198'		
Depth Logger	198'		
Bottom Logged Interval	196'		
Top Log Interval	SURFACE		
Casing Driller	7" @ 22'		
Casing Logger	7" @ 22'		
Bit Size	6 1/4"		
Type Fluid in Hole	WATER		
Density / Viscosity			
pH / Fluid Loss			
Source of Sample			
Rm @ Meas. Temp			
Rmf @ Meas. Temp			
Rmc @ Meas. Temp			
Source of Rmf / Rmc			
Rm @ BHT			
Time Circulation Stopped			
Time Logger on Bottom			
Maximum Recorded Temperature			
Equipment Number	OW2		
Location	HOMINY ,OK		
Recorded By	LOWERY	MARSHALL	
Witnessed By	MR. STEGEMAN		

<<< Fold Here >>>

All interpretations are opinions based on inferences from electrical or other measurements and we cannot and do not guarantee the accuracy or correctness of any interpretation, and we shall not, except in the case of gross or willful negligence on our part, be liable or responsible for any loss, costs, damages, or expenses incurred or sustained by anyone resulting from any interpretation made by any of our officers, agents or employees. These interpretations are also subject to our general terms and conditions set out in our current Price Schedule.

Comments

OW2-8064
MATRIX LIMESTONE 2.71 g/cc
ABHV COMPUTED WITH 2 7/8" CASING

CREW : JOHNSON

OSAGE WIRELINE

5" CDL/SWN SECTION

Database File:	ow2-8064 colt energy.db
Dataset Pathname:	CDL/pass1.1
Presentation Format:	_neu4
Dataset Creation:	Thu Feb 09 10:22:57 2012 by Calc SOC 110722
Charted by:	Depth in Feet scaled 1:240

0	Gamma Ray (GAPI)	150	TBHV	30	Density Porosity (pu)	-10
4	Bit size (in)	14	ABHV	30	Neutron Porosity (pu)	-10
4	Neutron Caliper (in)	14		-0.5	Correction (g/cc)	0.5
4	Density Caliper (in)	14		5000	Line Tension (lb)	0

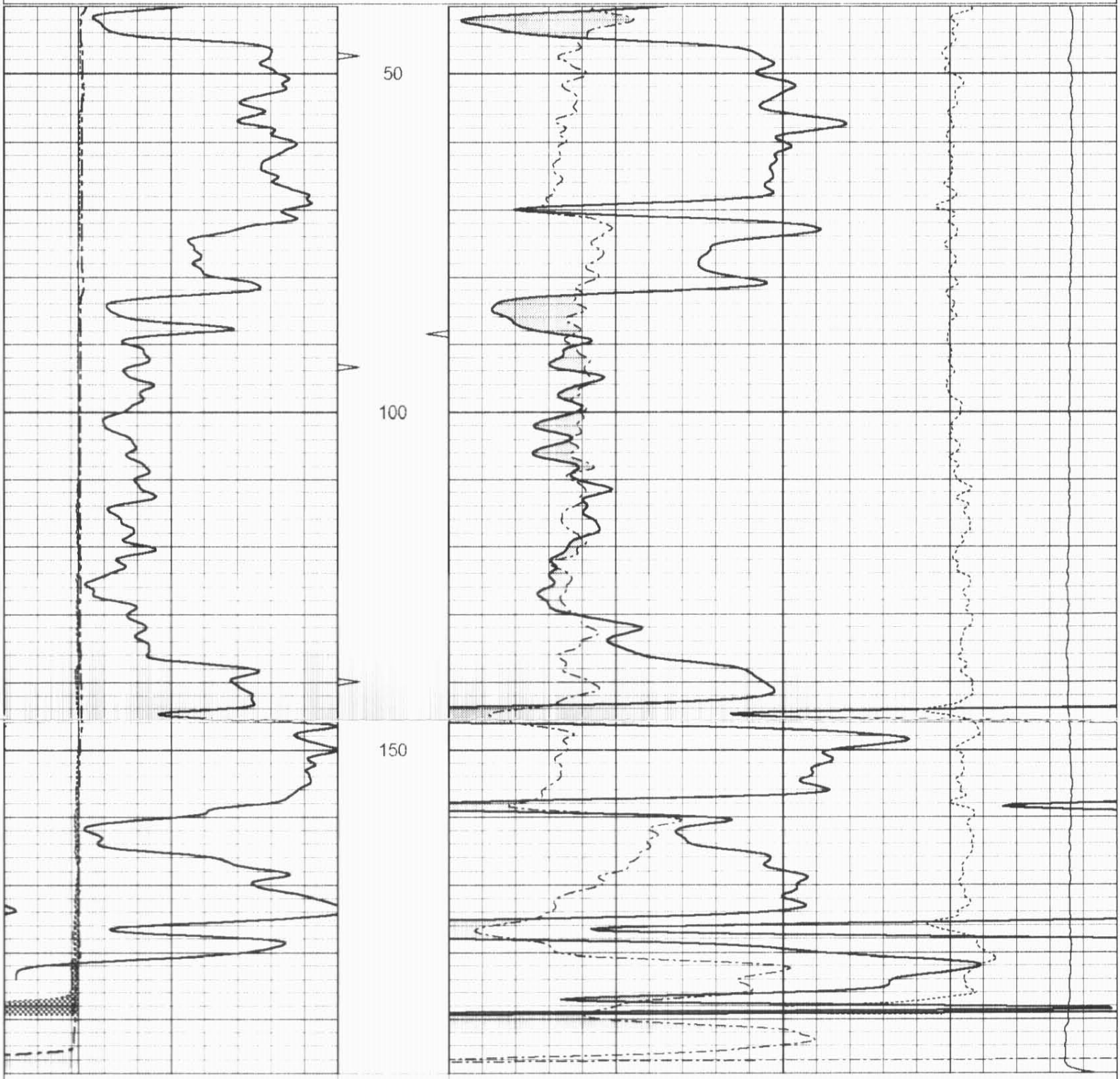

0	Gamma Ray (GAPI)	150	TBHV	30	Density Porosity (pu)	-10
4	Bit size (in)	14	ABHV	30	Neutron Porosity (pu)	-10
4	Neutron Caliper (in)	14		-0.5	Correction (g/cc)	0.5
4	Density Caliper (in)	14		5000	Line Tension (lb)	0

5" CDL SECTION

Database File:	ow2-8064 colt energy.db
Dataset Pathname:	CDL/pass1
Presentation Format:	bulk4
Dataset Creation:	Thu Feb 09 10:17:03 2012 by Log SOC 110722
Charted by:	Depth in Feet scaled 1:240

0	Gamma Ray (GAPI)	150	TBHV	2	Bulk Density (g/cc)	3
4	Bit size (in)	14	ABHV	30	Density porosity (pu)	-10
4	Density Caliper (in)	14		-0.5	Correction (g/cc)	0.5
4	Neutron Caliper (in)	14		5000	Line Tension (lb)	0

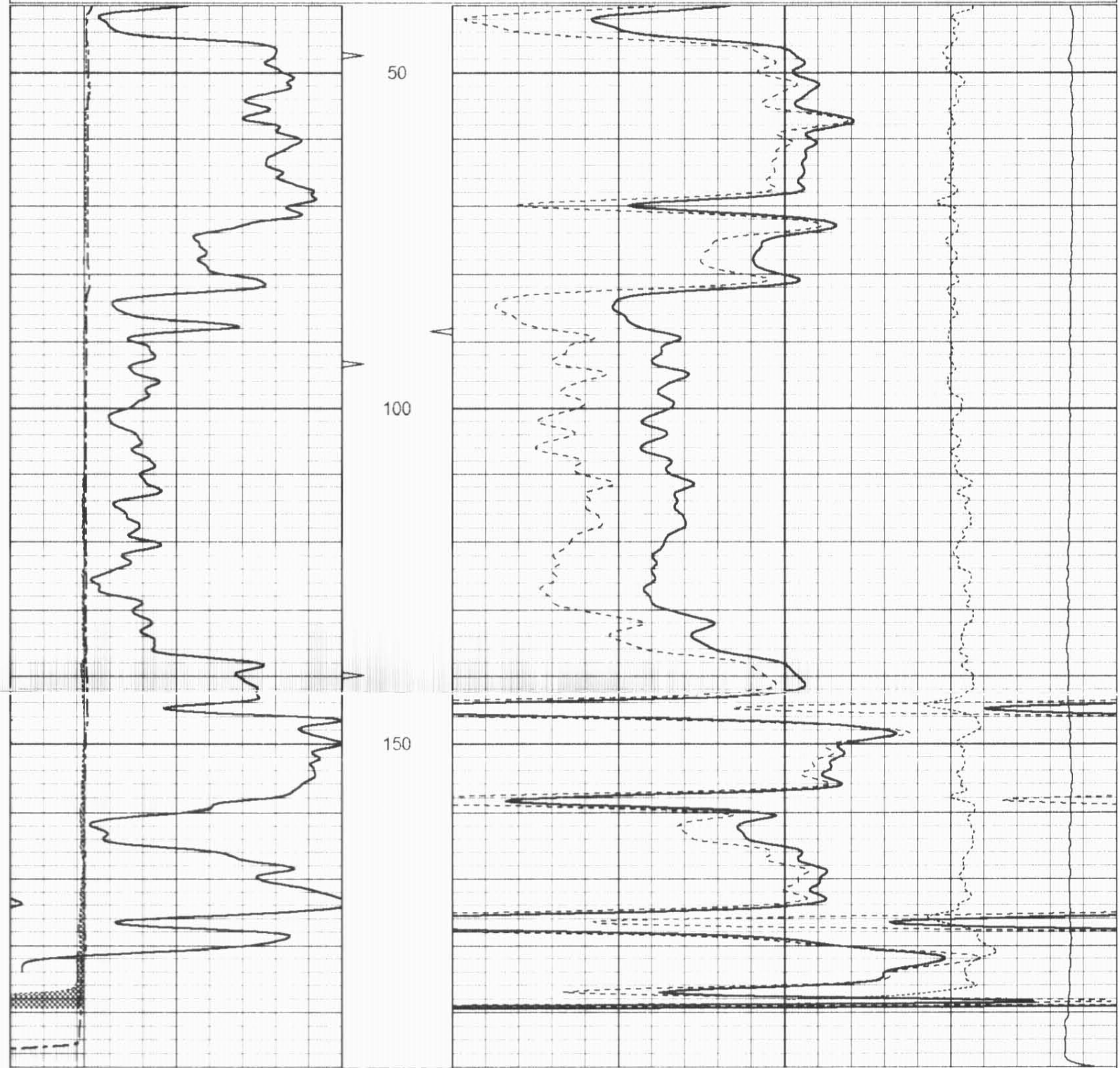

0	Gamma Ray (GAPI)	150	TBHV	2	Bulk Density (g/cc)	3

4	Bit size (in)	14	ABHV	30	Density porosity (pu)	-10			
4	Density Caliper (in)	14					-0.5	Correction (g/cc)	0.5
4	Neutron Caliper (in)	14					5000	Line Tension (lb)	0

OSAGE WIRELINE

25" HR CDL SECTION

Database File:	ow2-8064 colt energy.db
Dataset Pathname:	CDL/pass1.2
Presentation Format:	bulk4hr
Dataset Creation:	Thu Feb 09 10:23:38 2012 by Calc SOC 110722
Charted by:	Depth in Feet scaled 1:48

0	Gamma Ray (GAPI)	150	TBHV	2	Bulk Density (g/cc)	3			
4	Bit size (in)	14	ABHV	30	Density porosity (pu)	-10			
4	Density Caliper (in)	14					-0.5	Correction (g/cc)	0.5
4	Neutron Caliper (in)	14					5000	Line Tension (lb)	0

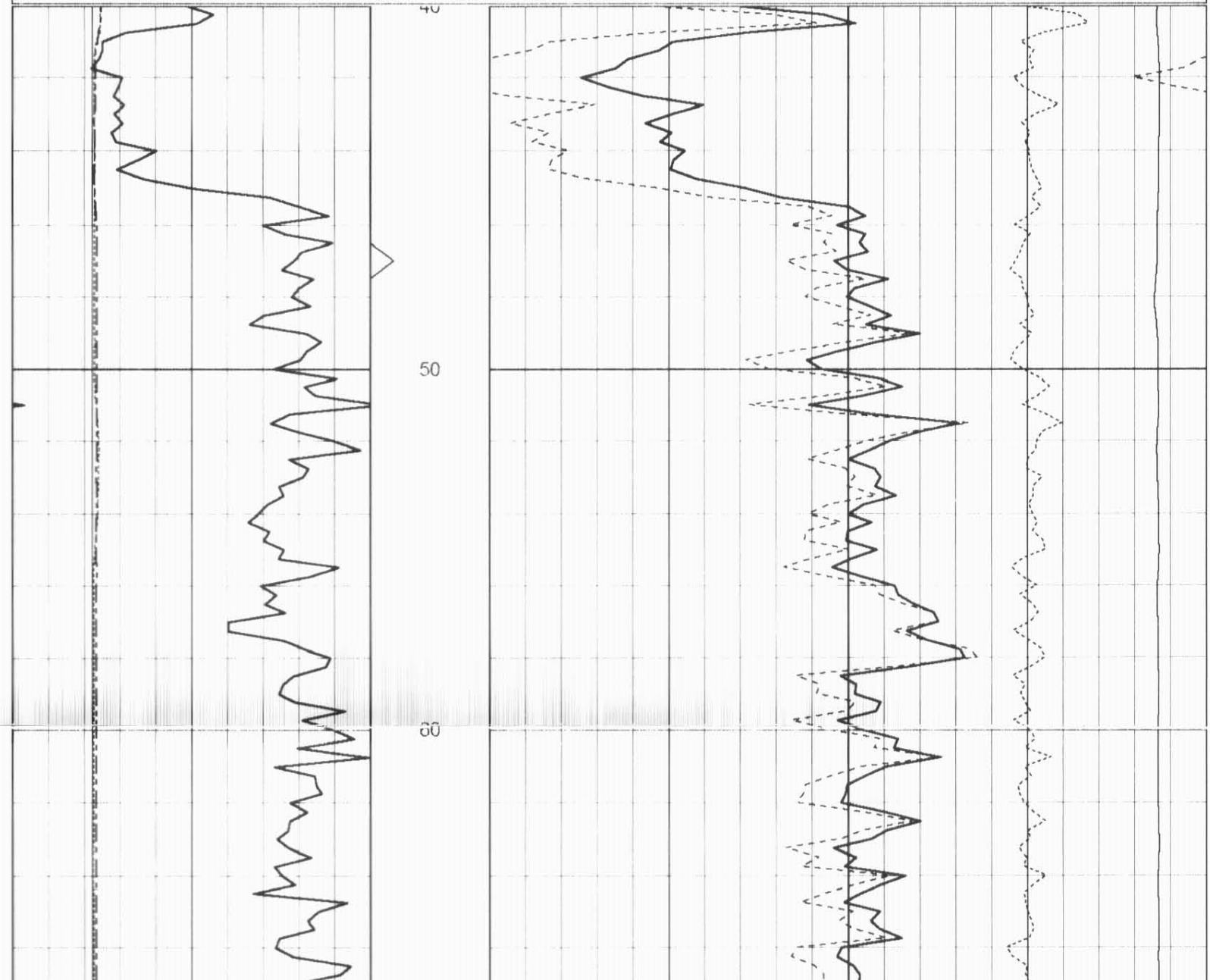

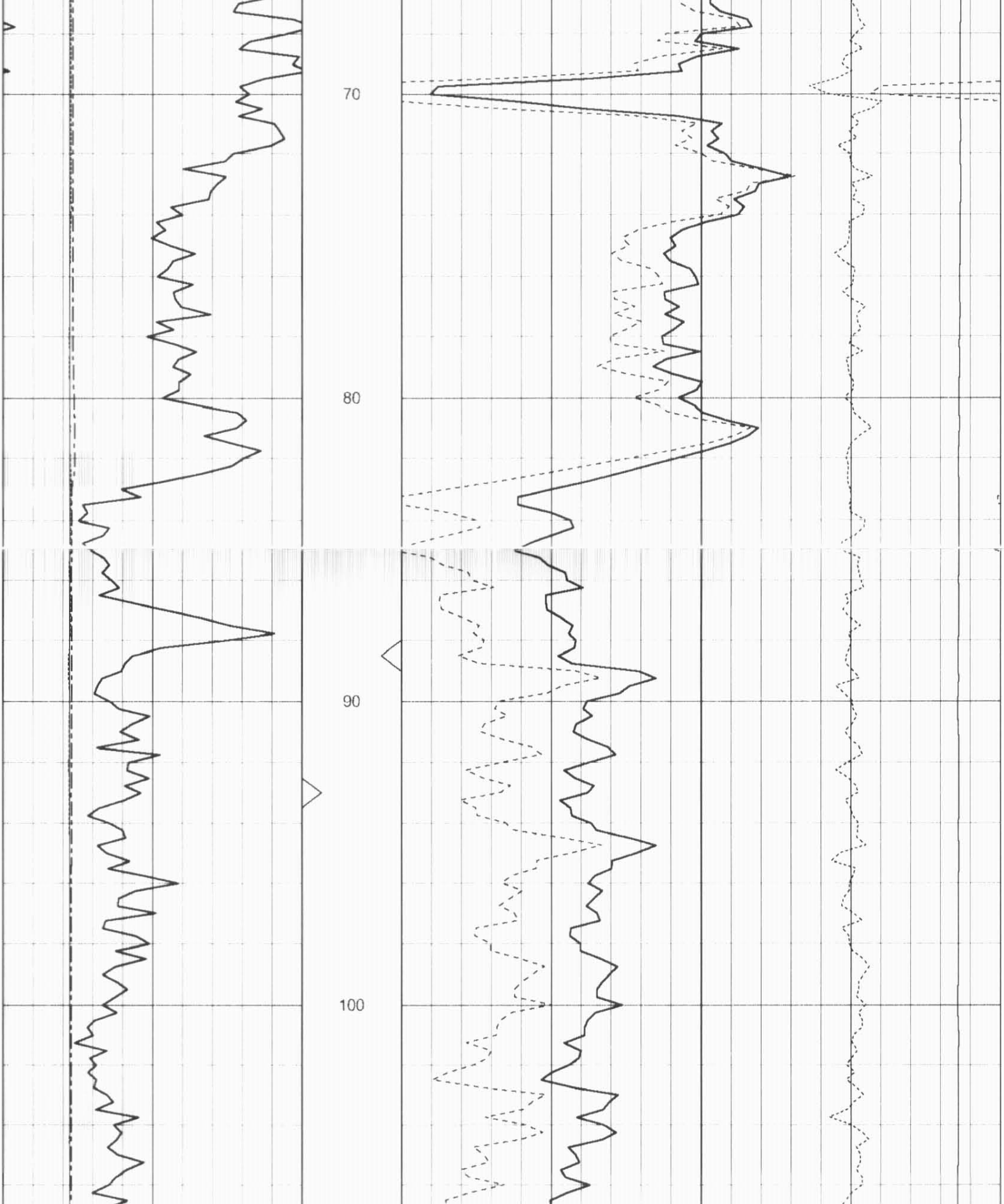

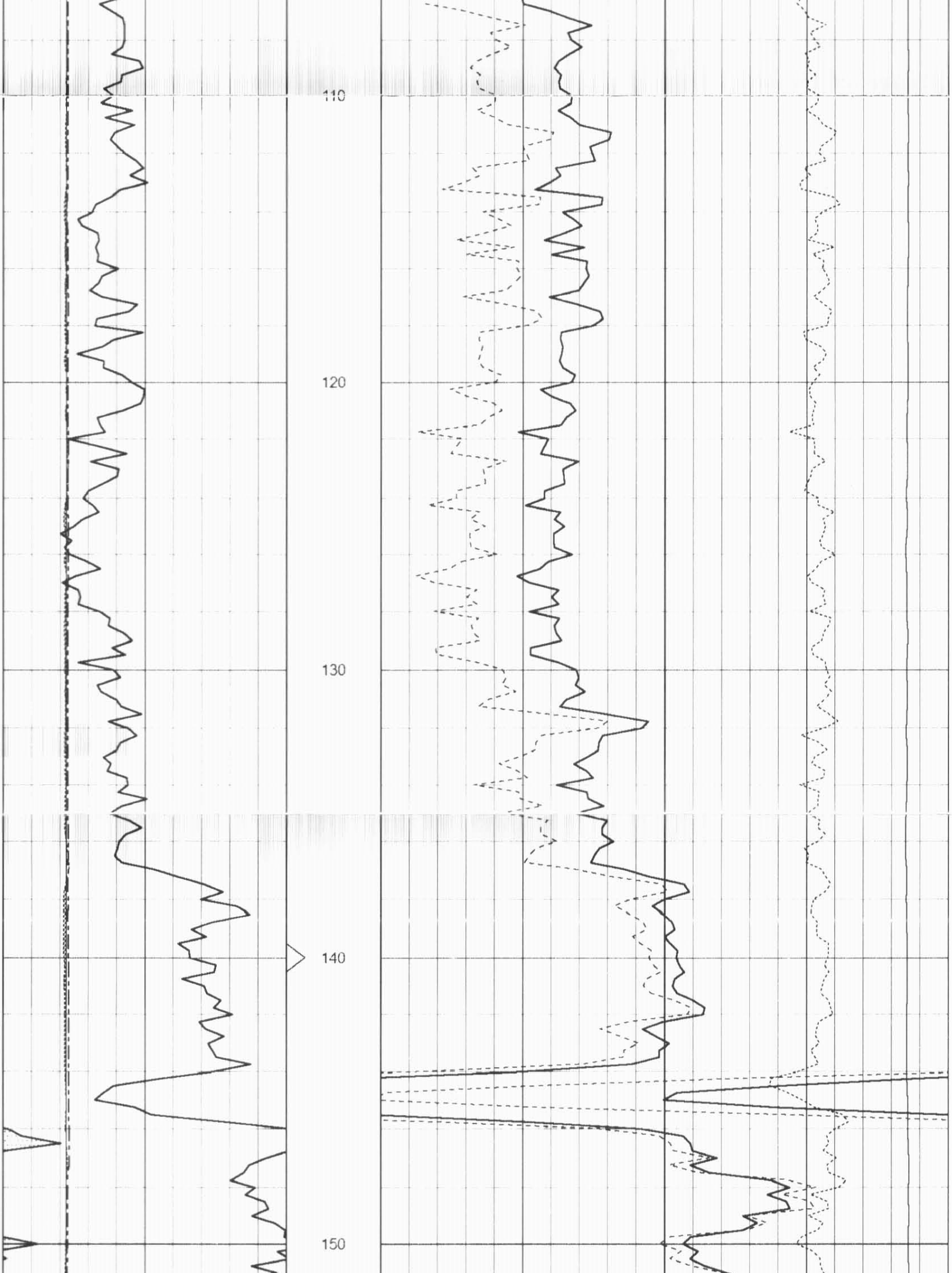

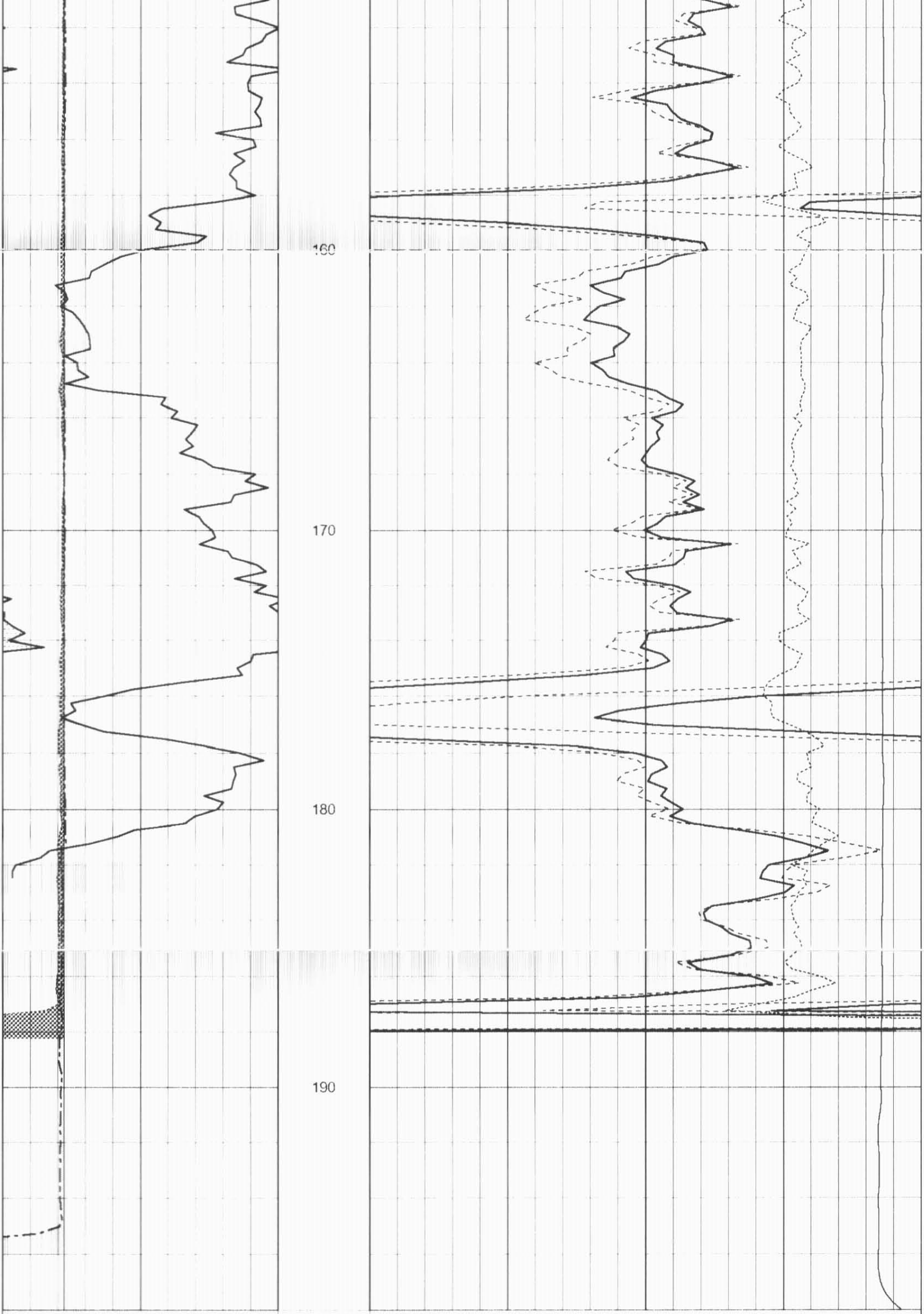

0	Gamma Ray (GAPI)	150	TBHV	2	Bulk Density (g/cc)	3
4	Bit size (in)	14	ABHV	30	Density porosity (pu)	-10
4	Density Caliper (in)	14		-0.5	Correction (g/cc)	0.5
4	Neutron Caliper (in)	14		5000	Line Tension (lb)	0

Sensor	Offset (ft)	Schematic	Description	Len (ft)	OD (in)	Wt (lb)
		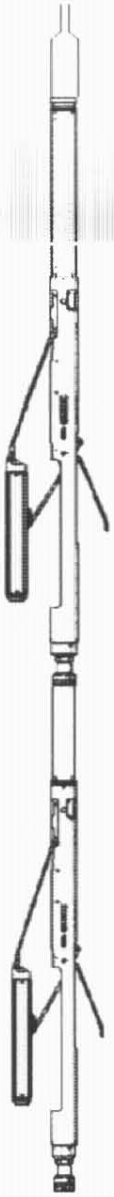	CableHead Isulation Sub	1.42	3.00	20.00
GR	16.06		Gamma-Oilex3006 (3006) Gamma Ray Section	2.81	3.50	75.00
LSD DCAL SSD	10.44 10.15 9.98		Density-Oilex3006 (280) Density Section	6.29	4.00	200.00
SCAL NEU SWN	2.54 2.15 2.15		Neutron-Sidewall3015 (3015) Sidewall Neutron Section	7.81	4.00	150.00

Dataset:	ow2-8064 colt energy.db: field/well/CDL/pass1
Total Length:	18.33 ft
Total Weight:	445.00 lb
O.D.	4.00 in