Company	CONOCO, INC. FOREST, INC.
Well	OSS 7
Field	OSSINEKE
County	MONTMORENCY
State	MICHIGAN
Location	1320' FSL & 1320' FEL
Sec.	10
Twp.	31 N
Rng.	5 E
Elevation	KB: 1000' GL: 1000'
Date	10-24-2000
Run No.	ONE
Depth Driller	1000'
Depth Logger	1000'
Bottom Log Int.	1000'
Top Log Int.	0'
Casing Driller	8 5/8" @ 0'
Casing Logger	8 5/8" @ 0'
Bit Size	7 7/8"
Type Fluid	FRESH WATER
Density	8.4
Viscosity	28
Fluid Loss	8.0
Source of Sample	FLOWLINE
Rm @ Meas. Temp.	1.00 @ 75
Rmf @ Meas. Temp.	1.00 @ 75
Rmc @ Meas. Temp.	1.00 @ 75
Source Rmf / Rmc	MEASURED / CALCULATED
Rm @ BHT	0.60 @ 150
Time Since Circ.	12 HRS
Max. Rec. Temp.	150
Equipment	10 MILES SOUTH
Recorded By	D. HAMILTON
Witnessed By	MR. JOHNSON

SCHLUMBERGER WELL SERVICES

COMPANY
CONOCO, INC.
FOREST, INC.

WELL
OSS 7

FIELD
OSSINEKE

COUNTY
MONTMORENCY

STATE
MICHIGAN

LOCATION
1320' FSL & 1320' FEL

SEC. 10 TWP. 31 N RGE. 5 E

PERMANENT DATUM: GL ELEV. 0'
LOG MEASURED FROM: KB 1000' ABOVE PERM. DATUM
DRILLING MEASURED FROM: KB

ELEVATION
KB: 1000'
DF:
GL: 1000'

DATE: 10-24-2000
RUN NO.: ONE
DEPTH DRILLER: 1000'
DEPTH LOGGER: 1000'
BOTTOM LOG INTERVAL: 1000'
TOP LOG INTERVAL: 0'
CASING DRILLER: 8 5/8" @ 0'
CASING LOGGER: 8 5/8" @ 0'
BIT SIZE: 7 7/8"
TYPE FLUID: FRESH WATER
DENSITY: 8.4
VISCOSITY: 28
PH: 8.0
FLUID LOSS: 8.0
SOURCE OF SAMPLE: FLOWLINE
RM @ MEAS. TEMP.: 1.00 @ 75
RMF @ MEAS. TEMP.: 1.00 @ 75
RMC @ MEAS. TEMP.: 1.00 @ 75
SOURCE RMF / RMC: MEASURED / CALCULATED
RM @ BHT: 0.60 @ 150
TIME SINCE CIRC.: 12 HRS
MAX. REC. TEMP.: 150
EQUIPMENT: 10 MILES SOUTH
RECORDED BY: D. HAMILTON
WITNESSED BY: MR. JOHNSON

THIS INFORMATION IS PROVIDED AS A SERVICE TO THE CUSTOMER AT HIS REQUEST AND ACCEPTANCE OF THIS INFORMATION BY THE CUSTOMER IS ACKNOWLEDGED AS ACCEPTANCE OF THE TERMS OF THE SCHLUMBERGER STANDARD CONTRACT. SCHLUMBERGER MAKES NO REPRESENTATION OR WARRANTY, EXPRESS OR IMPLIED, AS TO THE ACCURACY OR VALIDITY OF THIS INFORMATION, AND ANY USE OF THIS INFORMATION IS AT THE CUSTOMER'S SOLE RISK AND LIABILITY.

CONAN

DIGITAL
INSTRUMENTATION CT-201
ARM COMPUTER UNIT A, CTF, CONAN

CHECK: JOHNSON
PRINT # 2 OF 2 (SHT)

5" CDL/SWN SECTION

Company Name	CONOCO, INC. FOREST, INC.		
Well Name	OSS 7		
Field Name	OSSINEKE		
County / State	MONTMORENCY, MICHIGAN		
Location / Elevation	1320' FSL & 1320' FEL; SEC. 10 T31N R5E		
Date / Run No.	10-24-2000 / ONE		
Depth Driller / Logger	1000' / 1000'		
Bottom Log Int. / Top Log Int.	1000' / 0'		
Casing Driller / Logger	8 5/8" @ 0' / 8 5/8" @ 0'		
Bit Size	7 7/8"		
Density / Viscosity	8.4 / 28	Density / Viscosity	8.4 / 28
Source of Sample	FLOWLINE	Fluid Loss	8.0
Rm @ Meas. Temp.	1.00 @ 75	Rmf @ Meas. Temp.	1.00 @ 75
Rmc @ Meas. Temp.	1.00 @ 75	Source Rmf / Rmc	MEASURED / CALCULATED
Rm @ BHT	0.60 @ 150	Time Since Circ.	12 HRS
Max. Rec. Temp.	150	Equipment	10 MILES SOUTH
Recorded By	D. HAMILTON	Witnessed By	MR. JOHNSON



5" CDL SECTION

Company Name	CONOCO, INC. FOREST, INC.		
Well Name	OSS 7		
Field Name	OSSINEKE		
County / State	MONTMORENCY, MICHIGAN		
Location / Elevation	1320' FSL & 1320' FEL; SEC. 10 T31N R5E		
Date / Run No.	10-24-2000 / ONE		
Depth Driller / Logger	1000' / 1000'		
Bottom Log Int. / Top Log Int.	1000' / 0'		
Casing Driller / Logger	8 5/8" @ 0' / 8 5/8" @ 0'		
Bit Size	7 7/8"		
Density / Viscosity	8.4 / 28	Density / Viscosity	8.4 / 28
Source of Sample	FLOWLINE	Fluid Loss	8.0
Rm @ Meas. Temp.	1.00 @ 75	Rmf @ Meas. Temp.	1.00 @ 75
Rmc @ Meas. Temp.	1.00 @ 75	Source Rmf / Rmc	MEASURED / CALCULATED
Rm @ BHT	0.60 @ 150	Time Since Circ.	12 HRS
Max. Rec. Temp.	150	Equipment	10 MILES SOUTH
Recorded By	D. HAMILTON	Witnessed By	MR. JOHNSON



25" HR CDL SECTION

Company Name	CONOCO, INC. FOREST, INC.		
Well Name	OSS 7		
Field Name	OSSINEKE		
County / State	MONTMORENCY, MICHIGAN		
Location / Elevation	1320' FSL & 1320' FEL; SEC. 10 T31N R5E		
Date / Run No.	10-24-2000 / ONE		
Depth Driller / Logger	1000' / 1000'		
Bottom Log Int. / Top Log Int.	1000' / 0'		
Casing Driller / Logger	8 5/8" @ 0' / 8 5/8" @ 0'		
Bit Size	7 7/8"		
Density / Viscosity	8.4 / 28	Density / Viscosity	8.4 / 28
Source of Sample	FLOWLINE	Fluid Loss	8.0
Rm @ Meas. Temp.	1.00 @ 75	Rmf @ Meas. Temp.	1.00 @ 75
Rmc @ Meas. Temp.	1.00 @ 75	Source Rmf / Rmc	MEASURED / CALCULATED
Rm @ BHT	0.60 @ 150	Time Since Circ.	12 HRS
Max. Rec. Temp.	150	Equipment	10 MILES SOUTH
Recorded By	D. HAMILTON	Witnessed By	MR. JOHNSON

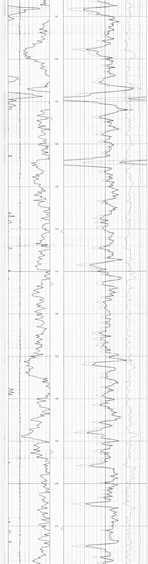

Symbol	Offset (ft)	Description	Type	Color	Line Width	Scale
GR	50.00	Gamma Ray (GR) 0 - 100	Curve	Black	0.25	5" HR
CALI	50.00	Caliper (CALI) 6 - 16	Curve	Red	0.25	5" HR
SP	50.00	Spontaneous Potential (SP) -80 - 20	Curve	Blue	0.25	5" HR
SN	50.00	Short Normal (SN) 0 - 2000	Curve	Green	0.25	5" HR
LN	50.00	Long Normal (LN) 0 - 2000	Curve	Red	0.25	5" HR
DCAL	50.00	Delta Caliper (DCAL) -4 - 4	Curve	Black	0.25	5" HR
BIT	50.00	Bit Size (BIT) 6 - 16	Curve	Black	0.25	5" HR

Depth Scale: 5" = 100' (1:240)
Depth Scale: 25" = 100' (1:48)
Depth Scale: 5" = 100' (1:240)