OSAGE WIRELINE

HIGH RESOLUTION COMPENSATED DENSITY SIDEWALL NEUTRON LOG

RECEIVED
DEC 19 2011
Mo Oil & Gas Council

Company	COLT ENERGY, INC.
Well	SCHULTZ, M # 4-25
Field	
County	VERNON
State	MISSOURI

Company COLT ENERGY, INC.
Well SCHULTZ, M # 4-25
Field
County VERNON State MISSOURI

Location: API # : 24-217-22814
NW NE NW NW
165' FNL & 750' FWL
LATTITUDE 37.88382 & LONGITUDE -94.52356
SEC 25 TWP 36N RGE 33W

Other Services
DIL

Permanent Datum GL Elevation 808'
Log Measured From GL
Drilling Measured From GL

Elevation
K.B. ---
D.F. ---
G.L. 808'

Date	11-22-2011		
Run Number	ONE		
Depth Driller	286'		
Depth Logger	286'		
Bottom Logged Interval	284'		
Top Log Interval	SURFACE		
Casing Driller	8 5/8" @ 41'		
Casing Logger	8 5/8" @ 41'		
Bit Size	6 3/4"		
Type Fluid in Hole	WATER		
Density / Viscosity			
pH / Fluid Loss			
Source of Sample			
Rm @ Meas. Temp			
Rmf @ Meas. Temp			
Rmc @ Meas. Temp			
Source of Rmf / Rmc			
Rm @ BHT			
Time Circulation Stopped			
Time Logger on Bottom			
Maximum Recorded Temperature			
Equipment Number	OW2		
Location	HOMINY ,OK		
Recorded By	LOWERY		
Witnessed By	MR. STEGEMAN		

<<< Fold Here >>>

All interpretations are opinions based on inferences from electrical or other measurements and we cannot and do not guarantee the accuracy or correctness of any interpretation, and we shall not, except in the case of gross or willful negligence on our part, be liable or responsible for any loss, costs, damages, or expenses incurred or sustained by anyone resulting from any interpretation made by any of our officers, agents or employees. These interpretations are also subject to our general terms and conditions set out in our current Price Schedule.

Comments

OW2-7990
MATRIX LIMESTONE 2.71 g/cc
ABHV COMPUTED WITH 2 7/8" CASING

CREW : JOHNSON, ROBINSON

PERMIT # 217-22814

5"CDL/SWN SECTION

Database File: ow2-7990 colt energy.db
Dataset Pathname: CDL/pass1.3
Presentation Format: _neu4
Dataset Creation: Tue Nov 22 15:49:06 2011 by Calc SOC 110722
Charted by: Depth in Feet scaled 1:240

0	Gamma Ray (GAPI)	150	TBHV	30	Density Porosity (pu)	-10
4	Bit size (in)	14	ABHV	30	Neutron Porosity (pu)	-10
4	Neutron Caliper (in)	14		-0.5	Correction (g/cc)	0.5
4	Density Caliper (in)	14		5000	Line Tension (lb)	0

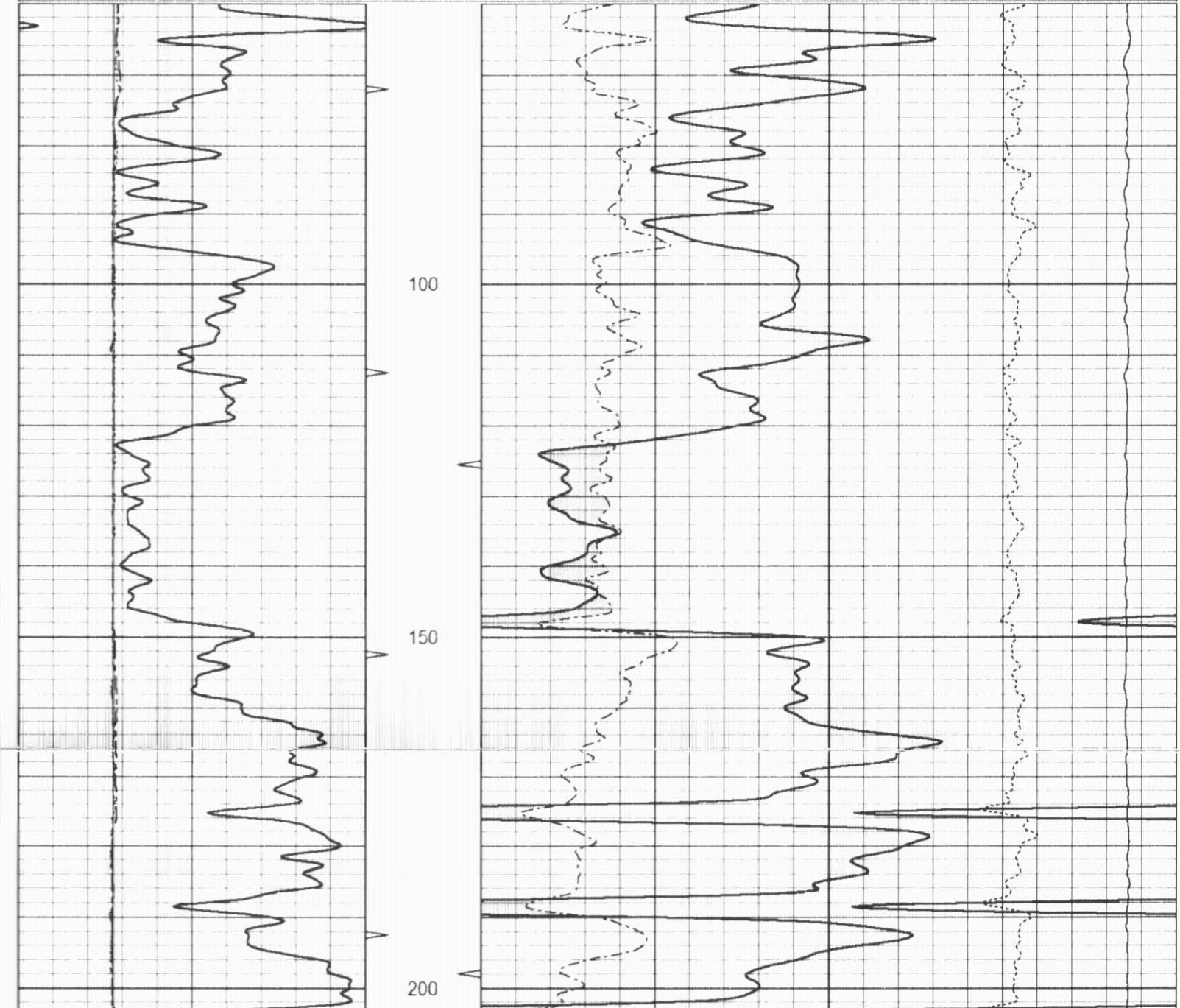

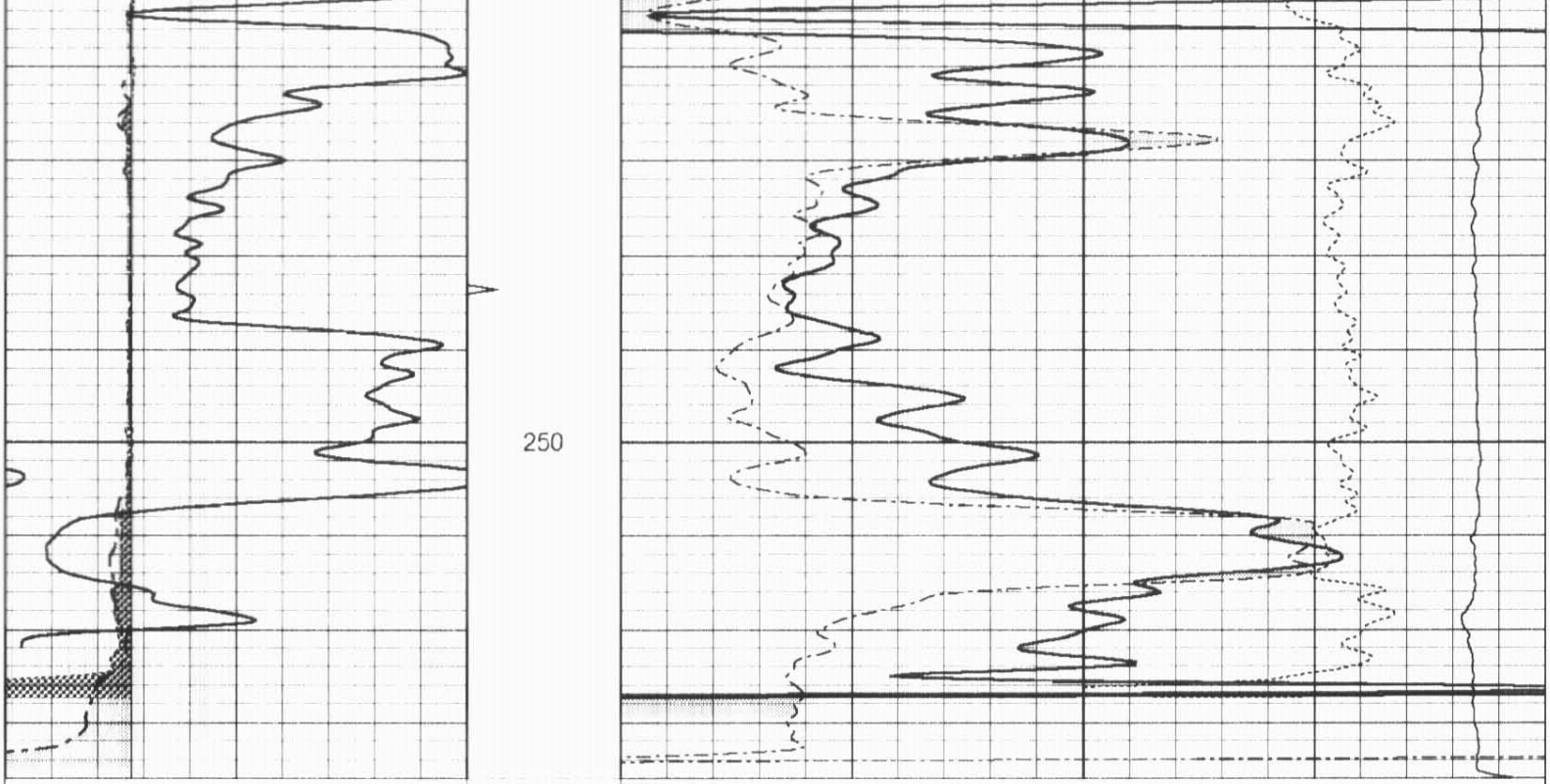

0	Gamma Ray (GAPI)	150	TBHV	30	Density Porosity (pu)	-10
4	Bit size (in)	14	ABHV	30	Neutron Porosity (pu)	-10
4	Neutron Caliper (in)	14		-0.5	Correction (g/cc)	0.5
4	Density Caliper (in)	14		5000	Line Tension (lb)	0

OSAGE WIRELINE

5" CDL SECTION

Database File: ow2-7990 colt energy.db
Dataset Pathname: CDL/pass1.2
Presentation Format: bulk4
Dataset Creation: Tue Nov 22 15:49:03 2011 by Calc SOC 110722
Charted by: Depth in Feet scaled 1:240

0	Gamma Ray (GAPI)	150	TBHV	2	Bulk Density (g/cc)	3
4	Bit size (in)	14	ABHV	30	Density porosity (pu)	-10
4	Density Caliper (in)	14		-0.5	Correction (g/cc)	0.5
4	Neutron Caliper (in)	14		5000	Line Tension (lb)	0

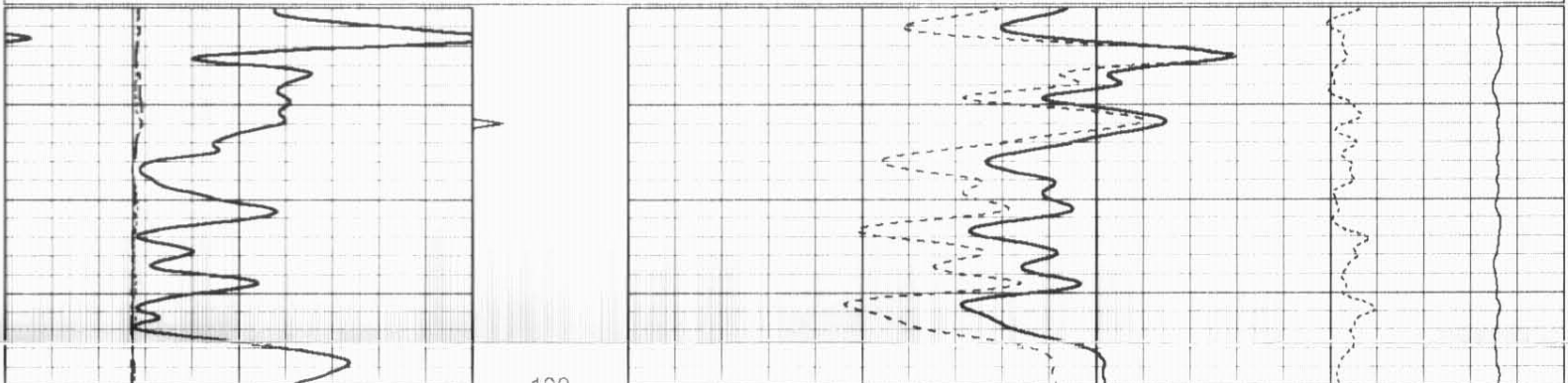

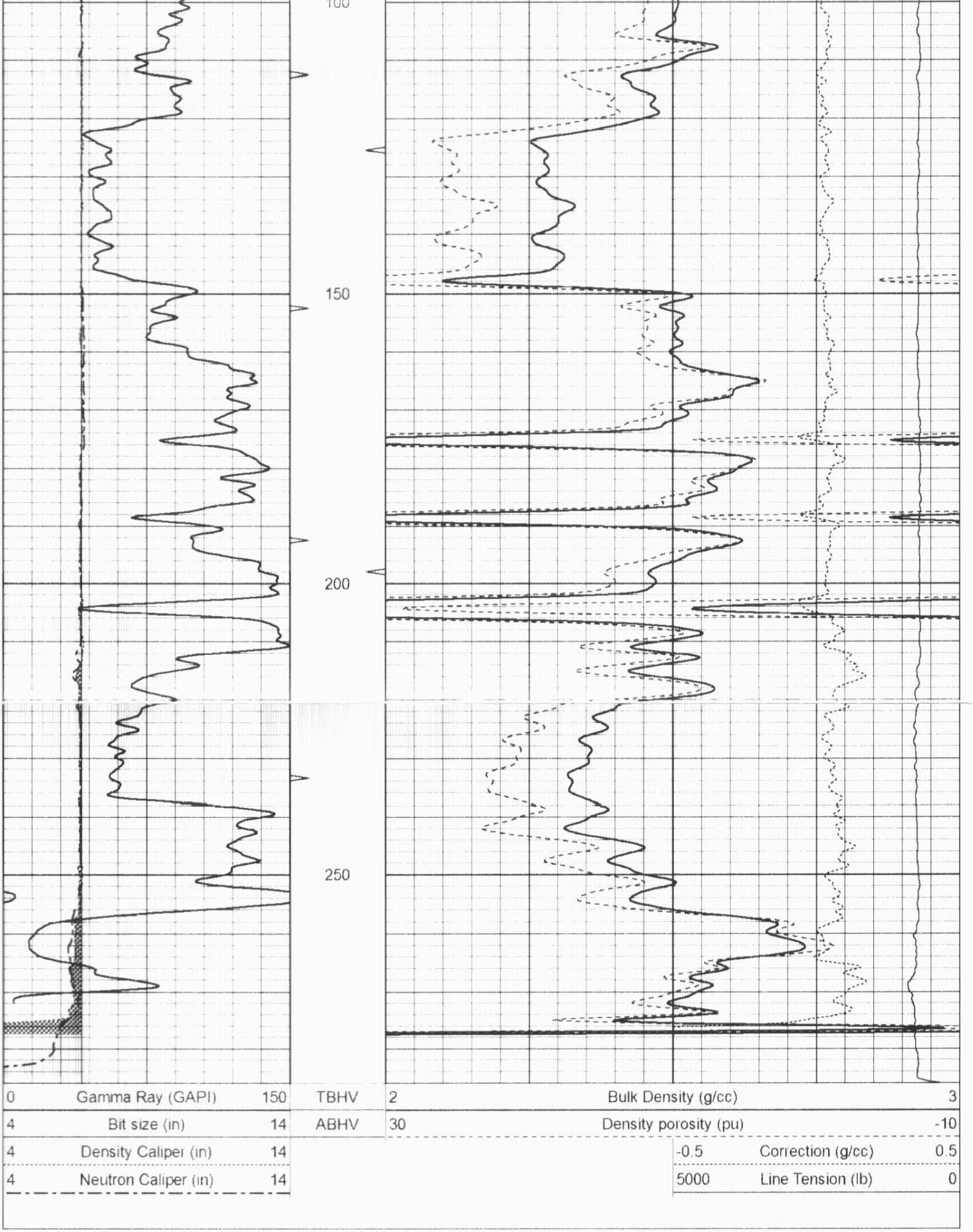

25" HR CDL SECTION

Database File: ow2-7990 colt energy.db
Dataset Pathname: CDL/pass1.4
Presentation Format: bulk4hr
Dataset Creation: Tue Nov 22 15:49:19 2011 by Calc SOC 110722
Charted by: Depth in Feet scaled 1:48

0	Gamma Ray (GAPI)	150	TBHV	2	Bulk Density (g/cc)	3
4	Bit size (in)	14	ABHV	30	Density porosity (pu)	-10
4	Density Caliper (in)	14		-0.5	Correction (g/cc)	0.5
4	Neutron Caliper (in)	14		5000	Line Tension (lb)	0

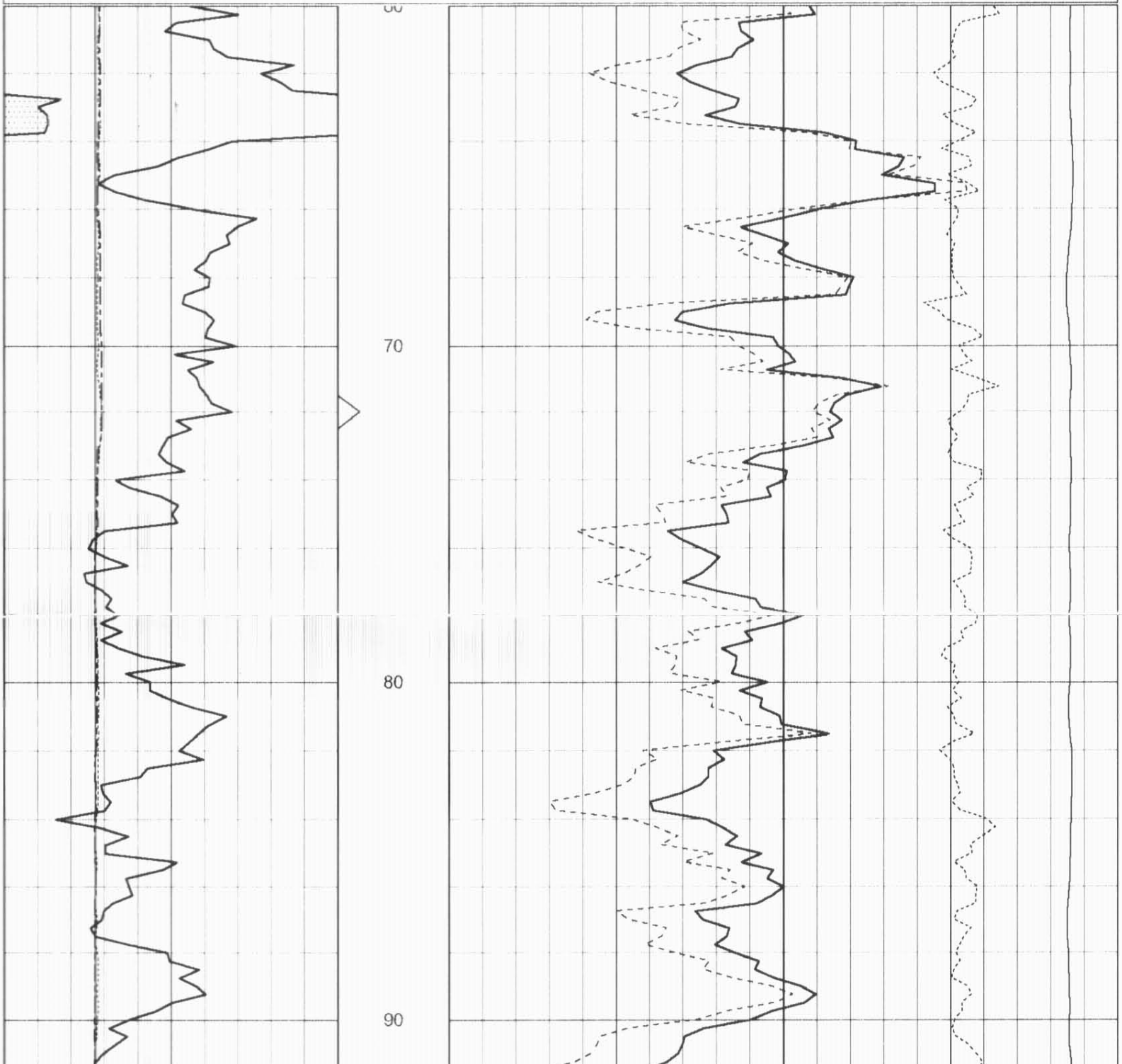

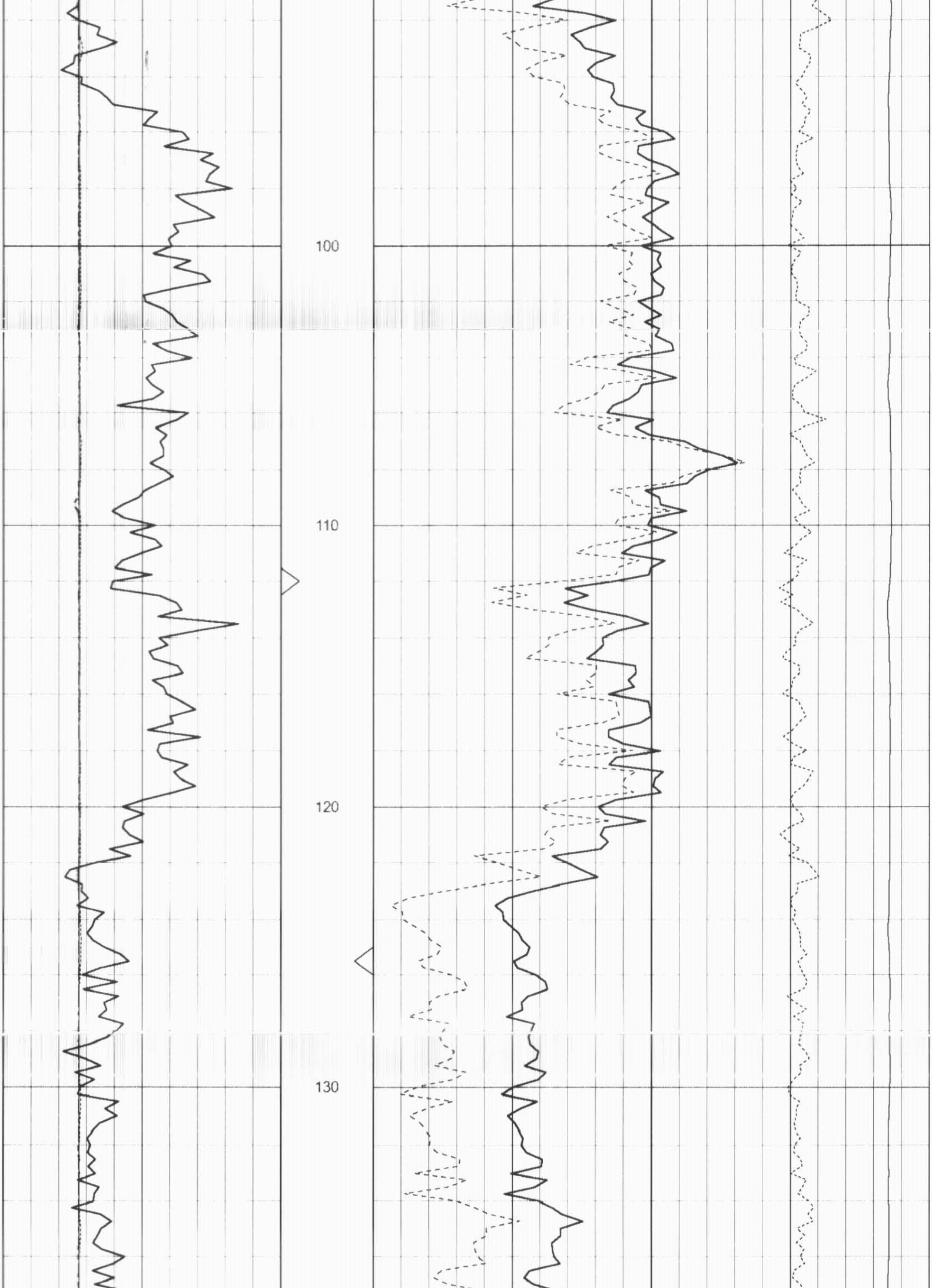

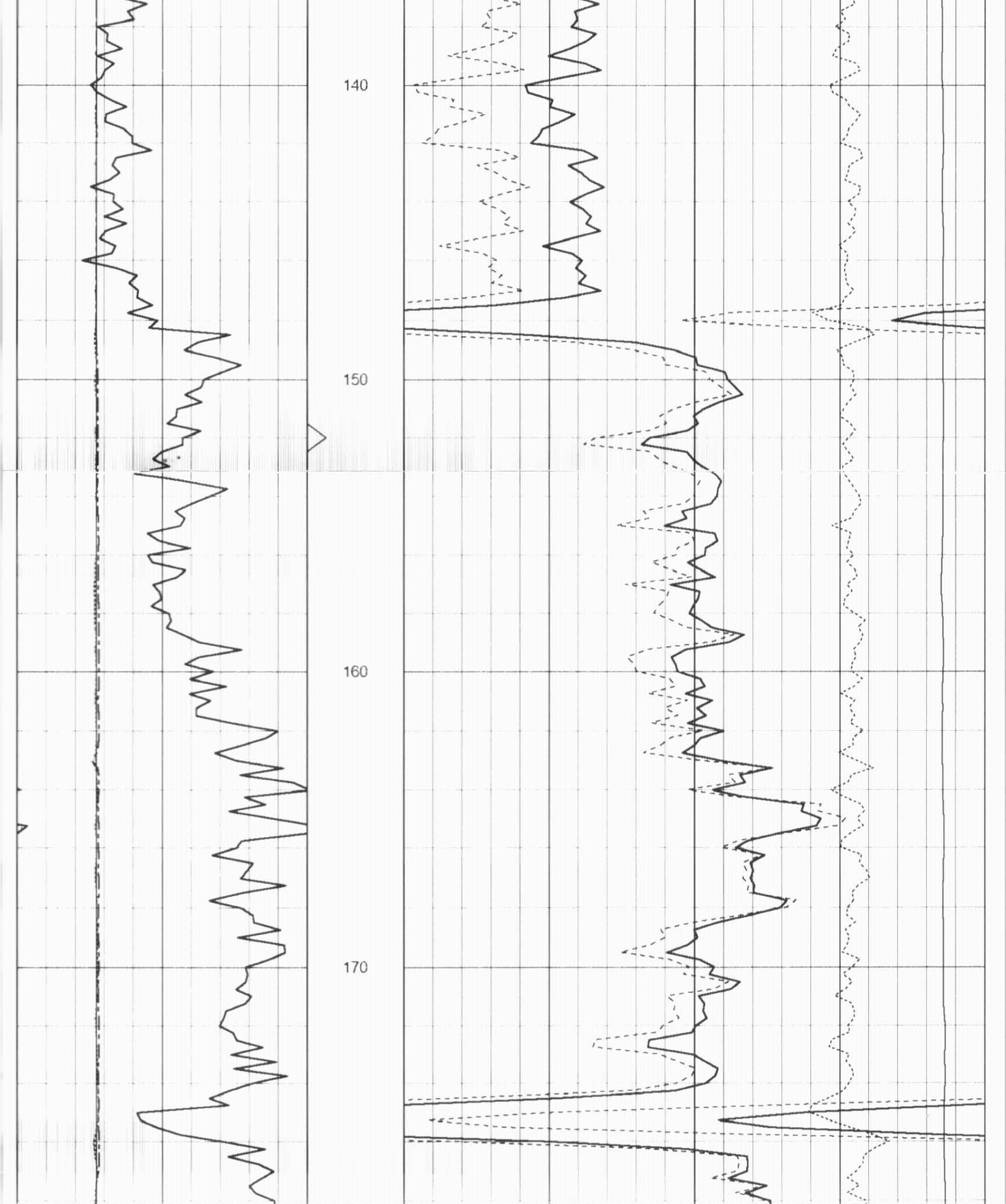

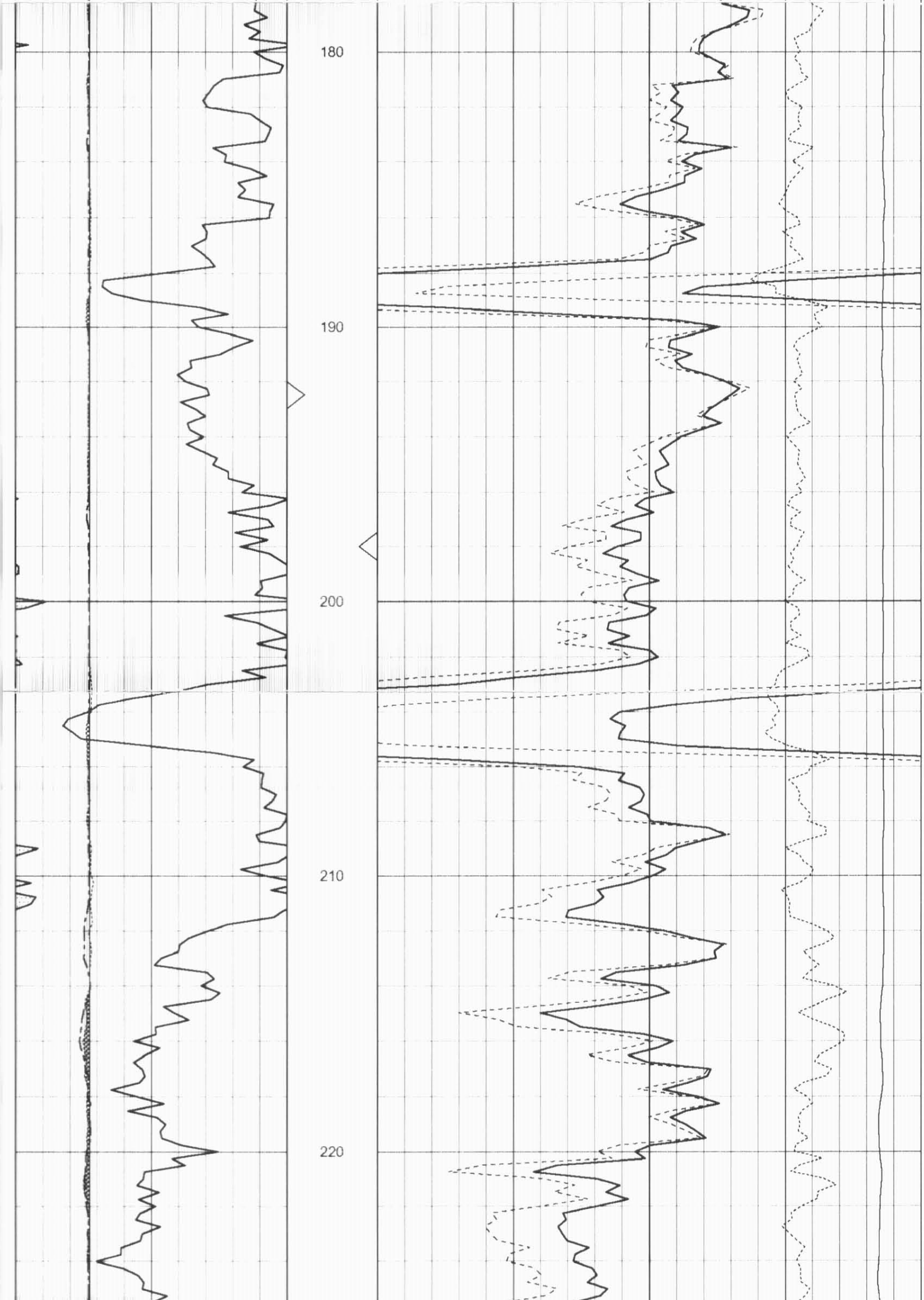

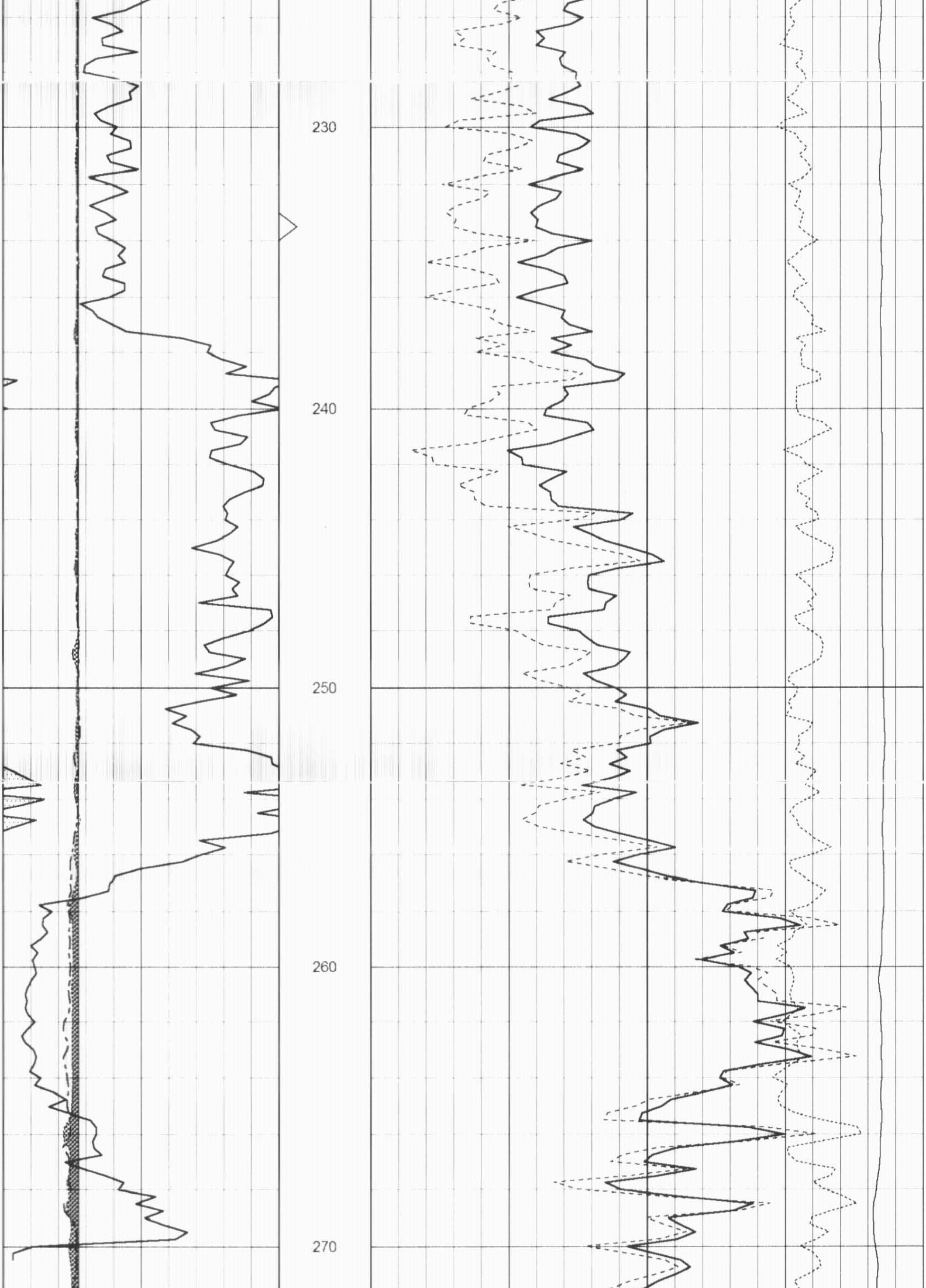

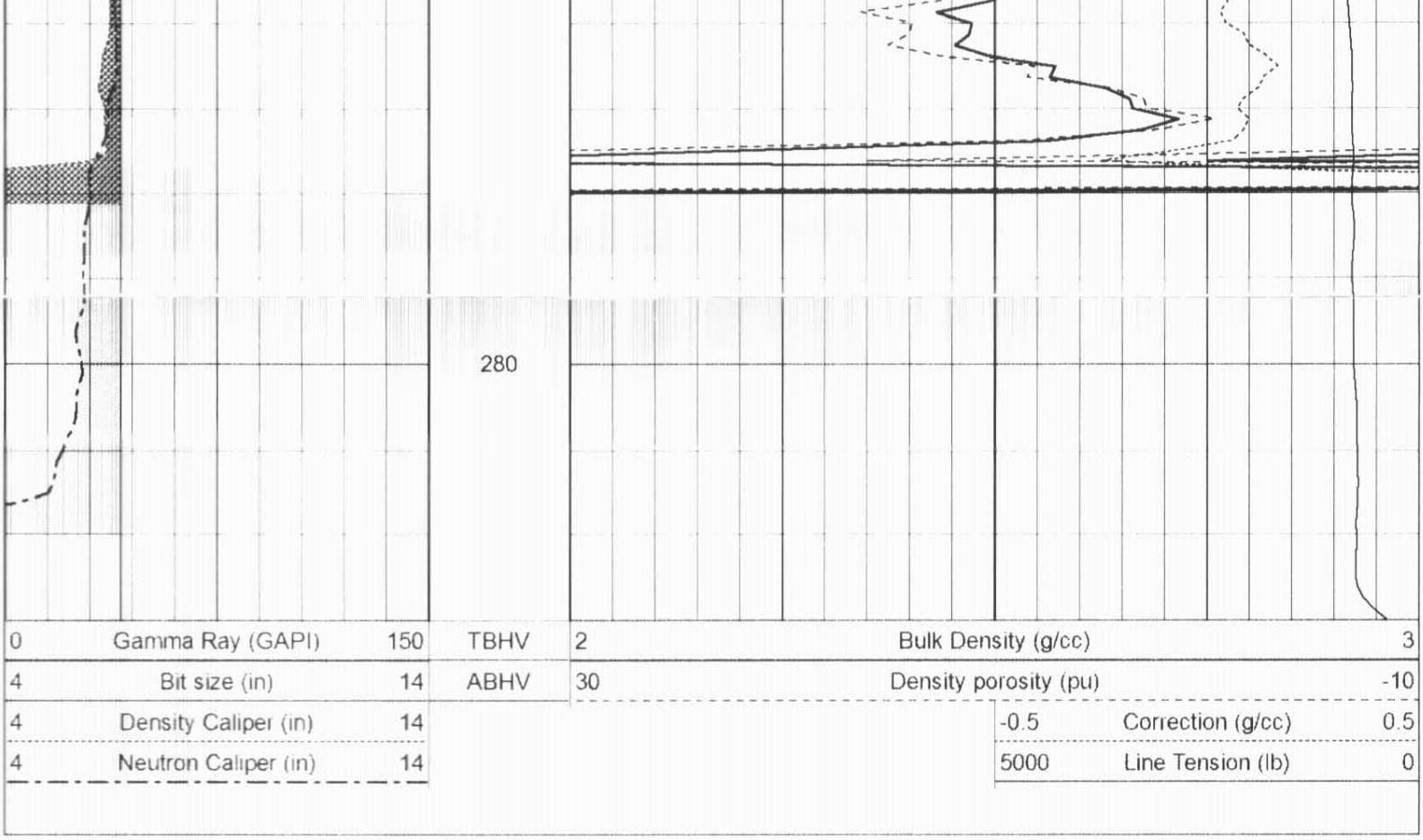

Sensor	Offset (ft)	Schematic	Description	Len (ft)	OD (in)	Wt (lb)
		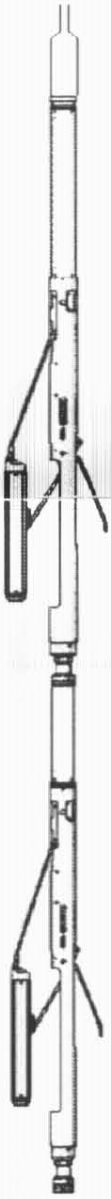	CableHead Isulation Sub	1.42	3.00	20.00
GR	16.06		Gamma-Oilex3006 (3006) Gamma Ray Section	2.81	3.50	75.00
LSD DCAL SSD	10.44 10.15 9.98		Density-Oilex3006 (280) Density Section	6.29	4.00	200.00
SCAL NEU SWN	2.54 2.15 2.15		Neutron-Sidewall3015 (3015) Sidewall Neutron Section	7.81	4.00	150.00

Dataset:	ow2-7990 colt energy.db: field/well/CDL/pass1
Total Length:	18.33 ft
Total Weight:	445.00 lb
O.D.	4.00 in