HIGH RESOLUTION COMPENSATED DENSITY SIDEWALL NEUTRON LOG

OMEGA WIRELINE

Company	COLT ENERGY, INC.
Well	BROOKS, WF & B # 16-33
Field	
County	VERNON
State	MISSOURI

Company COLT ENERGY, INC.
Well BROOKS, WF & B # 16-33
Field
County VERNON State MISSOURI

Location: API # : 24-217-22812
SE SW SE SE
270' FNL & 970' FEL
LATTITUDE 38.03070 & LONGITUDE -94.55907
SEC 33 TWP 38N RGE 33W

Other Services: DIL

Permanent Datum GL Elevation 903'
Log Measured From GL
Drilling Measured From GL

Elevation: K.B. --- D.F. --- G.L. 903'

RECEIVED DEC 19 2011 MO Oil & Gas Council

Date	11-22-2011
Run Number	ONE
Depth Driller	485'
Depth Logger	483'
Bottom Logged Interval	481'
Top Log Interval	SURFACE
Casing Driller	8 5/8" @ 21'
Casing Logger	8 5/8" @ 21'
Bit Size	6 3/4"
Type Fluid in Hole	WATER
Density / Viscosity	
pH / Fluid Loss	
Source of Sample	
Rm @ Meas. Temp	
Rmf @ Meas. Temp	
Rmc @ Meas. Temp	
Source of Rmf / Rmc	
Rm @ BHT	
Time Circulation Stopped	
Time Logger on Bottom	
Maximum Recorded Temperature	
Equipment Number	OW2
Location	HOMINY, OK
Recorded By	LOWERY
Witnessed By	MR. STEGEMAN

<<< Fold Here >>>

All interpretations are opinions based on inferences from electrical or other measurements and we cannot and do not guarantee the accuracy or correctness of any interpretation, and we shall not, except in the case of gross or willful negligence on our part, be liable or responsible for any loss, costs, damages, or expenses incurred or sustained by anyone resulting from any interpretation made by any of our officers, agents or employees. These interpretations are also subject to our general terms and conditions set out in our current Price Schedule.

Comments

OW2-7991
MATRIX LIMESTONE 2.71 g/cc
ABHV COMPUTED WITH 2 7/8" CASING

CREW : JOHNSON, ROBINSON

PERMIT # 217-22812

5" CDL/SWN SECTION

Database File: ow2-7991 colt energy.db
Dataset Pathname: CDL/pass1.3
Presentation Format: _neu4
Dataset Creation: Tue Nov 22 16:43:28 2011 by Calc SOC 110722
Charted by: Depth in Feet scaled 1:240

0	Gamma Ray (GAPI)	150	TBHV	30		Density Porosity (pu)	-10
4	Bit size (in)	14	ABHV	30		Neutron Porosity (pu)	-10
4	Neutron Caliper (in)	14			-0.5	Correction (g/cc)	0.5
4	Density Caliper (in)	14			5000	Line Tension (lb)	0

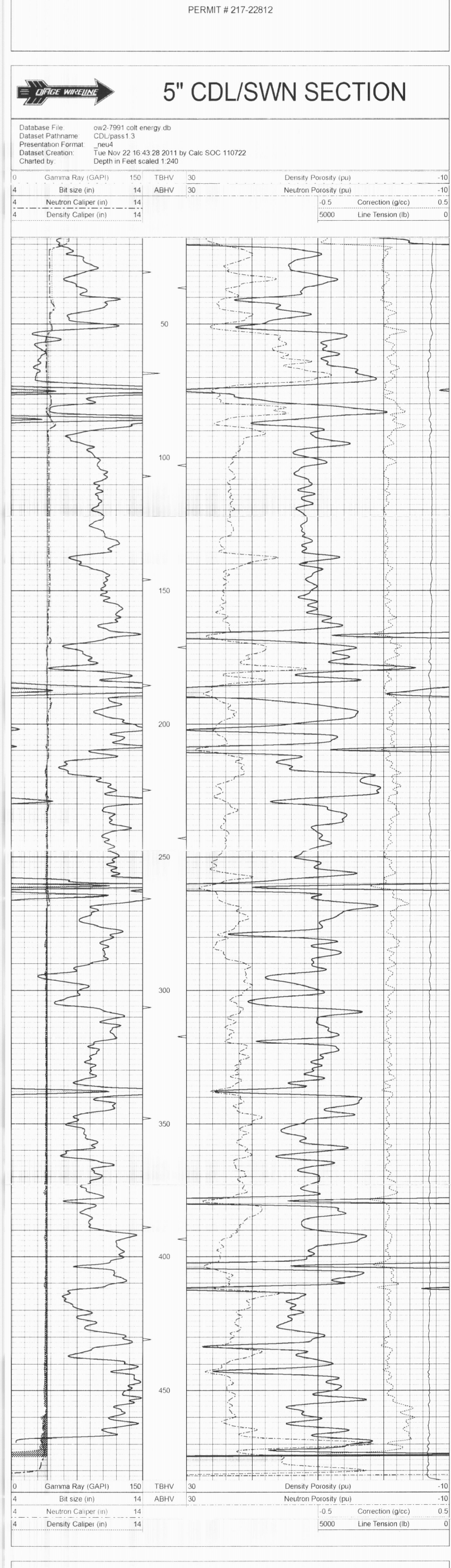

0	Gamma Ray (GAPI)	150	TBHV	30		Density Porosity (pu)	-10
4	Bit size (in)	14	ABHV	30		Neutron Porosity (pu)	-10
4	Neutron Caliper (in)	14			-0.5	Correction (g/cc)	0.5
4	Density Caliper (in)	14			5000	Line Tension (lb)	0

5" CDL SECTION

Database File: ow2-7991 colt energy.db
Dataset Pathname: CDL/pass1.2
Presentation Format: bulk4
Dataset Creation: Tue Nov 22 16:43:19 2011 by Calc SOC 110722
Charted by: Depth in Feet scaled 1:240

0	Gamma Ray (GAPI)	150	TBHV	2		Bulk Density (g/cc)	3
4	Bit size (in)	14	ABHV	30		Density porosity (pu)	-10
4	Density Caliper (in)	14			-0.5	Correction (g/cc)	0.5
4	Neutron Caliper (in)	14			5000	Line Tension (lb)	0

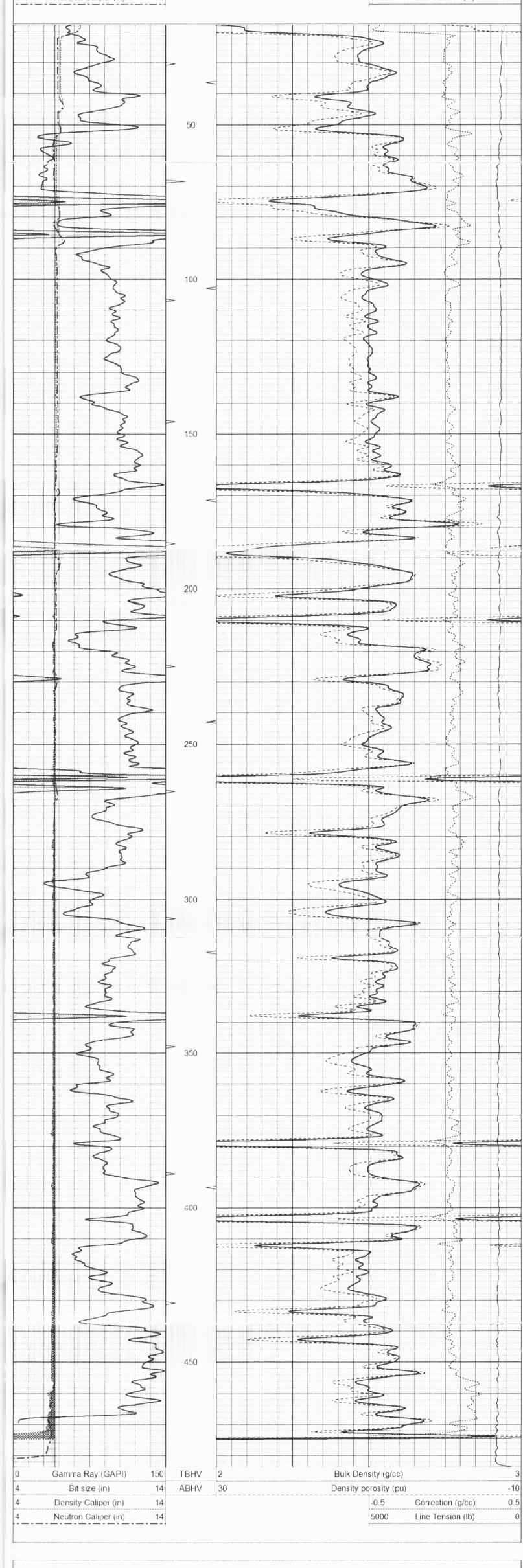

0	Gamma Ray (GAPI)	150	TBHV	2		Bulk Density (g/cc)	3
4	Bit size (in)	14	ABHV	30		Density porosity (pu)	-10
4	Density Caliper (in)	14			-0.5	Correction (g/cc)	0.5
4	Neutron Caliper (in)	14			5000	Line Tension (lb)	0

25" HR CDL SECTION

Database File: ow2-7991 colt energy.db
Dataset Pathname: CDL/pass1.4
Presentation Format: bulk4hr
Dataset Creation: Tue Nov 22 16:43:40 2011 by Calc SOC 110722
Charted by: Depth in Feet scaled 1:48

0	Gamma Ray (GAPI)	150	TBHV	2		Bulk Density (g/cc)	3
4	Bit size (in)	14	ABHV	30		Density porosity (pu)	-10
4	Density Caliper (in)	14			-0.5	Correction (g/cc)	0.5
4	Neutron Caliper (in)	14			5000	Line Tension (lb)	0

0	Gamma Ray (GAPI)	150	TBHV	2		Bulk Density (g/cc)	3
4	Bit size (in)	14	ABHV	30		Density porosity (pu)	-10
4	Density Caliper (in)	14			-0.5	Correction (g/cc)	0.5
4	Neutron Caliper (in)	14			5000	Line Tension (lb)	0

Sensor	Offset (ft)	Schematic	Description	Len (ft)	OD (in)	Wt (lb)
		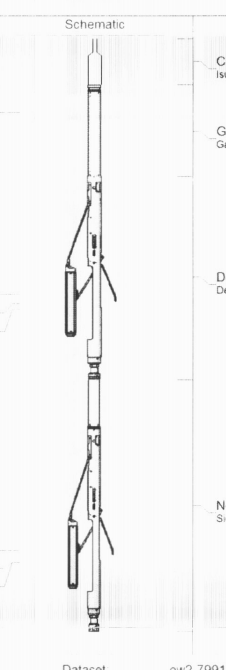	CableHead Isulation Sub	1.42	3.00	20.00
GR	16.06		Gamma-Oilex3006 (3006) Gamma Ray Section	2.81	3.50	75.00
LSD DCAL SSD	10.44 10.15 9.98		Density-Oilex3006 (280) Density Section	6.29	4.00	200.00
SCAL NEU SWN	2.54 2.15 2.15		Neutron-Sidewall3015 (3015) Sidewall Neutron Section	7.81	4.00	150.00

Dataset: ow2-7991 colt energy.db: field/well/CDL/pass1
Total Length: 18.33 ft
Total Weight: 445.00 lb
O.D.: 4.00 in