

Information is deemed correct but not to be construed as a guarantee of any results or other consequences and is not intended to be a warranty or of any kind or nature. Interpretation, and as such are subject to the opinion of geos or artist engineers or our part, but is in no way to be held responsible for any loss, costs, damages, or expenses incurred or sustained by anyone resulting from any interpretation made by any of our officers, agents or employees. These interpretations are also subject to our general terms and conditions set out in our current Price Schedule.

Comments

OWI-7913

2" DIL SECTION

Database File: owi-7913.cyd energy db
Dataset Pathname: DL.dataset
Presentation Format: dilhori
Dataset Creation: Tue Jul 12 14:07:20 2011 by Calc Open-Cased 110302
Created by: Depth in Feet scaled 1:600

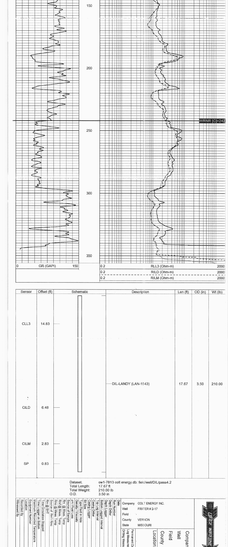

5" DIL SECTION

Database File: owi-7913.cyd energy db
Dataset Pathname: DL.dataset
Presentation Format: dilhori
Dataset Creation: Tue Jul 12 14:07:20 2011 by Calc Open-Cased 110302
Created by: Depth in Feet scaled 1:240

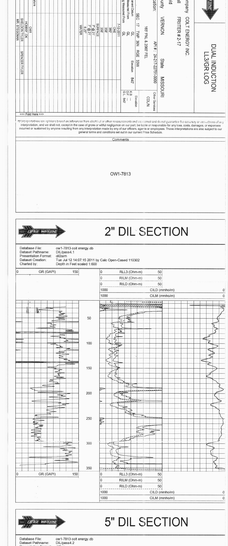

Sensor	Offset (ft)	Schematic	Description	Len (ft)	OD (in)	Wt (lbs)
CLL3	14.83					
CILD	6.48		DIL-LANDY (LAN-1143)	17.67	3.50	210.00
CILM	2.83					
SP	0.83					

Dataset: owi-7913.cyd energy db: /tmp/owi0DL/pass4.2
Total Length: 17.67 ft
Total Weight: 210.00 lb
TOOL TYPE: DIL-LANDY

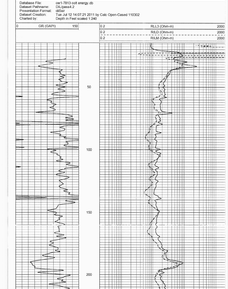

Information is deemed correct but not to be construed as a guarantee of any results or other consequences and is not intended to be a warranty or of any kind or nature. Interpretation, and as such are subject to the opinion of geos or artist engineers or our part, but is in no way to be held responsible for any loss, costs, damages, or expenses incurred or sustained by anyone resulting from any interpretation made by any of our officers, agents or employees. These interpretations are also subject to our general terms and conditions set out in our current Price Schedule.

Comments

OWI-7913

2" DIL SECTION

Database File: owi-7913.cyd energy db
Dataset Pathname: DL.dataset
Presentation Format: dilhori
Dataset Creation: Tue Jul 12 14:07:20 2011 by Calc Open-Cased 110302
Created by: Depth in Feet scaled 1:600

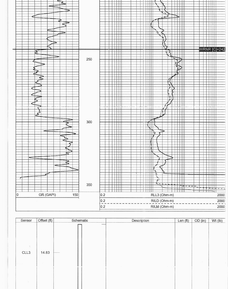

5" DIL SECTION

Database File: owi-7913.cyd energy db
Dataset Pathname: DL.dataset
Presentation Format: dilhori
Dataset Creation: Tue Jul 12 14:07:20 2011 by Calc Open-Cased 110302
Created by: Depth in Feet scaled 1:240

Sensor	Offset (ft)	Schematic	Description	Len (ft)	OD (in)	Wt (lbs)
CLL3	14.83					
CILD	6.48		DIL-LANDY (LAN-1143)	17.67	3.50	210.00
CILM	2.83					
SP	0.83					

Dataset: owi-7913.cyd energy db: /tmp/owi0DL/pass4.2
Total Length: 17.67 ft
Total Weight: 210.00 lb
TOOL TYPE: DIL-LANDY